Appendix C
Hazardous Materials

Environmental Protection

Rohit T. Aggarwala
Commissioner

Angela Licata
Deputy Commissioner
Sustainability

59-17 Junction Blvd.
Flushing, NY 11373

Tel. (718) 595-4398
alicata@dep.nyc.gov

April 3, 2025

Ingrid Young
Senior Project Manager
Mayor's Office of Environmental Coordination
100 Gold Street, 2nd Floor
New York, NY 10038

Re: Kingsbridge Armory Project
1 West Kingsbridge Road
Block 3247, Lots 2 and 10
CEQR # 25DME006X

Dear Ms. Young:

The New York City Department of Environmental Protection, Bureau of Sustainability (DEP) has reviewed the February 2025 Draft Environmental Impact Statement Hazardous Materials Chapter and the February 2025 Phase I Environmental Site Assessment (Phase I), prepared by AKRF, Inc. on behalf of the New York City Economic Development Corporation (EDC/applicant). It is our understanding that EDC and the New York City Department of Citywide Administrative Services, are leading a collaborative process to reuse and redevelop a portion of Block 3247 in the Kingsbridge Heights neighborhood of the Bronx (Proposed Project). That portion includes the Kingsbridge Armory (Armory) Site at 1 West Kingsbridge Road (Block 3247, Lot 10), which is currently owned by EDC, and the New York National Guard (National Guard) Site (National Guard Site) at 10 West 195th Street (Block 3247, Lot 2), which is currently owned by the National Guard and occupied by two National Guard buildings (Project Site). The Project Site occupies the portion of Block 3247 that is bounded by West 195th Street, Reservoir Avenue, West Kingsbridge Road, and Jerome Avenue. The Proposed Project includes the adaptive reuse of the vacant, approximately 588,765-gross-square-foot (gsf) Armory, providing up to 760,000 gsf of floor area including a mix of new commercial, community facility, and light industrial uses. Further, it is assumed that the existing National Guard functions would be relocated, and the National Guard Site redeveloped with 500 new permanently affordable residential units (up to 497,000 gsf) in two buildings, replacing a one-story garage and a two-story office building. The Proposed Project would include a total of up to 1,257,000 gsf of new development at the Project Site. The following discretionary actions would be required to facilitate the Proposed Project: Disposition of City-owned property to a private developer pursuant to New York City Charter Section 197-c and separate Mayoral and Borough Board approval pursuant to City Charter Section 384(b)(4); Acquisition of property from New York State for the redevelopment of the National Guard Site; A zoning map amendment to rezone the project block to accommodate a wider range of uses; A zoning special permit may be required to permit an arena; Zoning text amendments may be

required to increase permitted arena capacity, or to modify other requirements. A zoning text amendment may be required to modify minimum distance between buildings on the same zoning lot and maximum base height restrictions. A zoning text amendment pursuant to ZR Section 74-182(b) may be required to increase permitted arena capacity and allow parking in excess of what is currently permitted; Potential public financing by the New York City Department of Housing Preservation and Development and/or the New York City Housing Development Corporation to facilitate the proposed permanently affordable housing units on the National Guard Site. Since the Armory is a New York City Landmark, any proposed changes to the exterior of the Armory and the landmark site would require a Binding Report from the New York City Landmarks Preservation Commission pursuant to the New York City Charter and the New York City Landmarks Law. It is also anticipated that the Proposed Project would receive City, State, and Federal funding. Receipt of State funding would require review by the New York State Office of Parks, Recreation, and Historic Preservation pursuant to Section 14.09 of the State Historic Preservation Act. The Proposed Project may also involve Federal historic preservation tax credits for the proposed adaptive reuse of the Armory, which is a non-discretionary action that would require consultation with the National Park Service and the New York State Historic Preservation Office (SHPO). The proposed alterations to the Armory would also be undertaken in accordance with the Secretary of Interior's Standards for Rehabilitation. In addition, receipt of federal funding would require consultation with SHPO and Federally recognized Tribal Nations in accordance with Section 106 of the National Historic Preservation Act.

The February 2025 Phase I report revealed that historical on-site and surrounding area land uses consisted of a variety of residential, commercial, and industrial uses including an armory, schools, a church, subway tracks, dry cleaners, a laundromat, auto repair, auto parts and repair, a park, residential dwellings, upholsters, picture framing, a movie theatre, a print shop, roofers, a substation, a filling station, a machinery repair shop, a garage, glass works, etc. Regulatory databases identified 9 underground storage tank sites, 55 aboveground storage tank sites, 3 historical auto sites, and 6 historical cleaner sites within 1/8 mile; 4 dry cleaners within 1/4 mile; 359 spills, 73 leaking storage tank sites, 2 voluntary cleanup program sites, and 1 brownfield site within 1/2 mile; and 1 manufactured gas plant site within 1 mile of the subject property.

A June 2013 Phase II Supplemental Environmental Site Investigation Report was prepared by Langan Engineering & Environmental Services, P.C. During the May 2013 fieldwork, nine soil borings (MW-5 through MW-10 and LG-19 through LG-21) were advanced to a depth of approximately 8 to 35 feet below grade surface. Two soil samples were collected from each boring. Five groundwater samples were collected from temporary monitoring wells (MW-6 through MW-10). Soil and groundwater samples were analyzed for volatile organic compounds (VOCs) by United States Environmental Protection Agency (EPA) Method 8260, semi-volatile organic compounds (SVOCs) by EPA Method 8270, pesticides by EPA Method 8081, polychlorinated biphenyls (PCBs) by EPA Method 8082, and Target Analyte List metals by EPA Method 6020/7000. Five soil vapor samples (SV-1 though SV-5) were also collected and analyzed for VOCs by EPA Method TO-15.

The soil analytical results revealed that VOCs, pesticides, and PCBs were non-detect (ND) or below their New York State Department of Environmental Conservation (NYSDEC) 6 NYCRR Part 375 Unrestricted Use Soil Cleanup Objectives (SCOs). Several SVOCs (benzo(a)pyrene,

benzo(k)fluoranthene, and indeno(1,2,3-cd)pyrene) and several metals (barium, copper, chromium, lead, nickel, and zinc) were detected above their NYSDEC 6 NYCRR Part 375 Unrestricted Use SCOs and/or Commercial Use SCOs.

The groundwater analytical results revealed that SVOCs, pesticides, and PCBs were ND or below their NYSDEC Division of Water Technical Operational Guidance Series 1.1.1 Ambient Water Quality Standards and Guidance Values and Groundwater Effluent Limitations for Class GA standards (Water Quality Guidance Values). One VOC (methylene chloride) and several metals (iron, manganese, and sodium) were detected above their NYSDEC Water Quality Guidance Values.

The soil vapor analytical results revealed that several VOCs (acetone, methylene chloride, n-heptane, n-hexane, tetrachloroethylene, toluene, and trichloroethylene [TCE]) were detected. TCE was detected at a concentration of 400 $\mu g/m^3$.

Based upon our review of the submitted documentation, we have the following comments and recommendations to OEC:

- Based on the contamination identified, an (E) Designation for hazardous materials should be placed on the subject property pursuant to Section 11-15 of the New York City Zoning Resolution. The (E) Designation will ensure that testing and mitigation will be provided as necessary before any future development and/or soil disturbance occurs, as well as to ensure the maintenance and oversight of any required engineering controls through oversight by the Mayor's Office of Environmental Remediation (OER). Further hazardous materials assessments should be coordinated through OER.

Future correspondence and submittals related to this project should include the following CEQR # **25DME006X**. If OEC has any questions, you may contact me at weiy@dep.nyc.gov.

Sincerely,

Wei Yu
Deputy Director, Hazardous Materials

c: R. Weissbard
T. Estesen
M. Wimbish
S. Bista – EDC
M. Bertini – OER
J. O'Connell – NYSDEC

akrf

440 Park Avenue South, 7th Floor
New York, NY 10016
tel: 212.696.0670
www.akrf.com

Mr. Samuel Cohen
CC: Aileen Gorsuch, Inder Grewal
New York City Economic Development Corporation
One Liberty Plaza
New York, NY 10006

02.28.2025

Re: Phase I Environmental Site Assessment
Kingsbridge Armory Redevelopment
Bronx Borough Block 3247, Lots 2 and 10
AKRF Project Number 231240

Dear Mr. Cohen:

AKRF, Inc. (AKRF) is pleased to submit this Phase I Environmental Site Assessment for the above-referenced Subject Property. This report includes the findings of a reconnaissance of the Subject Property, and an evaluation of readily available historical information and selected environmental databases and electronic records. The report meets the requirements of ASTM International Standard E1527-21, unless noted otherwise in Section 7.0, "Limitations and Data Gaps."

We appreciate the opportunity to provide you with our services. If you should have any questions, please do not hesitate to contact us.

Sincerely,
AKRF, Inc.

Amy Diehl Crader, AICP
Vice President

Tom Giordano
Senior Environmental Engineer

KINGSBRIDGE ARMORY REDEVELOPMENT

BRONX, NEW YORK

Phase I Environmental Site Assessment

AKRF Project Number: 231240



Prepared for:
New York City Economic Development Corporation
One Liberty Plaza
New York, NY 10006

Prepared by:

AKRF, Inc.
440 Park Avenue South
New York, NY 10016
212-696-0670

FEBRUARY 2025

EXECUTIVE SUMMARY

AKRF, Inc. (AKRF) was retained by the New York City Economic Development Corporation (NYCEDC; the User and Client) to prepare a Phase I Environmental Site Assessment (ESA) for the Kingsbridge Armory Redevelopment property consisting of the Kingsbridge Armory (the Armory Site) at 1 West Kingsbridge Road in the Bronx, NY 10468 (Tax Block 3247, Lot 10) and the National Guard Site at 10 West 195th Street in the Bronx, NY 10468 (Tax Block 3247, Lot 2) (collectively, the "Subject Property").

At the time of this Phase I ESA, the Armory Site consisted of a vacant former Armory building constructed circa 1912 to 1917 occupying most of the Subject Property, with frontages on West Kingsbridge Road to the south, Reservoir Avenue to the west, and Jerome Avenue to the east. The Armory Site included an approximately 180,000-gross-square-foot (gsf) column-free drill hall with an approximately 103-foot-tall ceiling and an approximately 20,000-gsf balcony mezzanine; an approximately 88,000-gsf headhouse; an approximately 279,000-gsf multi-level basement below the drill hall; and an approximately 26,000 square feet (sf) of outdoor open space. The Armory is a New York City Landmark (NYCL) and was listed on the New York State and National Registers of Historic Places (S/NR).

The National Guard Site, located immediately north of the Armory Site, consisted of two free-standing National Guard buildings, with frontage on West 195th Street to the north. The buildings were constructed by the New York Army National Guard to expand operations at the Armory, and these buildings remained in use by the National Guard at the time of the Phase I ESA. The west building was a one-story garage and storage space constructed between 1951 and 1954. The two-story east building was built in 1958 and contained classrooms, administrative offices, lockers, and storage rooms. The National Guard Site included landscaped areas and parking.

The Subject Property location is shown on **Figure 1**, a Subject Property detail map is shown on **Figure 2**, and annotated floor plans for the Armory building are shown on **Figures 3A through 3D**.

This Phase I ESA was conducted in conformance with ASTM International (ASTM) Standard E1527-21, *Standard Practice for Environmental Site Assessments: Phase I Environmental Site Assessment Process*. Any exceptions to, or deletions from, the Standard are described in Section 7.0. The term "Recognized Environmental Condition" (REC) means: (1) the presence of hazardous substances or petroleum products in, on, or at the Subject Property due to a release to the environment; (2) the likely presence of hazardous substances or petroleum products in, on, or at the Subject Property due to a release or likely release to the environment; or (3) the presence of hazardous substances or petroleum products in, on, or at the Subject Property under conditions that pose a material threat of a future release to the environment. The Standard also includes definitions of Historical REC (HREC), Controlled REC (CREC), and *De Minimis* Condition. A *De Minimis* Condition is defined as a condition that does not present a threat to human health or the environment and that generally would not be subject to enforcement action if brought to the attention of appropriate government agencies.

A Tier 1 Encroachment Screen was also conducted in accordance with ASTM Standard E2600-15, *Standard Guide for Vapor Encroachment Screening on Property Involved in Real Estate Transactions.* The term "Vapor Encroachment Condition" (VEC) means the presence or likely presence of vapors from chemicals of concern (COC) in the subsurface of a property caused by the release of vapors on or near the property.

A summary of the assessment findings is presented below:

Recognized Environmental Conditions (RECs)/Vapor Encroachment Conditions (VECs)

- Two unlisted 275-gallon ASTs were observed on the Armory's basement level. Both tanks may have previously contained fuel but appeared to be empty at the time of reconnaissance. One tank was standing on its end, and one tank was tipped on its side. Staining was observed on the concrete floor under one of the tanks.
- Several 55-gallon drums observed in the western portion of the Armory basement garage were unlabeled, were either empty or filled with unknown substances, and displayed signs of deterioration, with rust and holes in some of the drums. In addition, two unlabeled, partially full 55-gallon drums with unknown contents were observed in the Armory Site's western parking lot along the exterior wall of the drill hall and exhibited signs of deterioration. One unlabeled, partially full 55-gallon drum with unknown contents was observed resting on its side in the western parking lot of the National Guard Site near Reservoir Avenue. The drum exhibited signs of corrosion, and a small puddle of liquid from an apparent leak was observed beneath it.
- Elevated levels of lead from spent munitions were detected during previous investigations in the two rifle ranges and four pistol ranges in the Armory basement. Waste classification samples were determined to contain leachable lead above 5 parts per million (ppm), exceeding the hazardous waste criteria for lead.
- Several Resource Conservation and Recovery Act (RCRA) hazardous waste activities were identified on the Subject Property. The Armory Site was identified as a non-generator of lead in 2012 and a historic large quantity generator (LQG) of lead in 2011 and 2012. A separate listing identified the Armory Site as a very small quantity generator (VSQG) in 2007 and a historic LQG, small quantity generator (SQG), and VSQG of lead in 2002, 2001, and 2006 to 2007, respectively. The NYS Department of Military and Naval Affairs was also identified on the Subject Property as a non-generator of unspecified ignitable waste in 2007, a historic non-generator in 1995, 1999, 2006, 2007, and a historic LQG from 1985 to 1986.
- The Subject Property is listed in the NY MANIFEST database for the shipment of 4,195 pounds and 923 gallons of ignitable waste and 2,195 pounds of spent halogenated solvents. These listings indicate historic generators of hazardous waste, which have some potential to have affected the Subject Property and are considered RECs/VECs.
- Sump pits were observed in the southeast portion of the Armory building basement and on the National Guard Site in the east building basement boiler room and on the ground level of the west building. In addition, floor drains (possibly dry wells) were observed in the east National Guard building basement. The sumps and possible dry wells have the potential to have affected the Subject Property subsurface.
- Adjacent and nearby properties were identified in the regulatory databases, historical Sanborn maps City Directory listings, and during site reconnaissance with some potential to affect the Subject Property subsurface, including former and/or current automotive uses, commercial uses, and dry cleaners.
- The National Guard Site was listed in the Petroleum Bulk Storage (PBS) database with the following five underground storage tanks (USTs) associated with PBS Facility ID: 2-392014: one closed/removed 3,000-gallon diesel UST installed by 1988 and closed in September 1993; one closed/removed 2,000-gallon gasoline UST installed by 1988 and closed in September 1993; one closed/removed 2,000-gallon No. 2 fuel oil UST with an unspecified installation date and closed sometime after August 2003; one closed/removed 8,000-gallon No. 2 fuel oil UST with an unspecified installation date and closed in January 1999; and one

closed/removed 225-gallon gasoline UST installed by October 1996 and closed in May 1995. However, while these USTs are listed as closed/removed in the PBS database, two abandoned USTs were discovered in the western parking lot on the National Guard Site during the 2007 Phase II Environmental Site Assessment by TRC. These USTs were suspected to be the 3,000- and 2,000-gallon USTs closed in 1993. Given the conflicting information on the status of the historic USTs on the National Guard Site, it is possible the tanks were not closed and removed properly, potentially affecting the Subject Property subsurface.

- The National Guard Site was listed in the PBS database with the following two above-ground storage tanks (ASTs) associated with PBS Facility ID: 2-392014: one closed/removed 225-gallon diesel AST with unspecified installation and closure dates and one unregulated/closed 275-gallon diesel AST with unspecified installation and closure dates. It is possible the tanks were not closed and removed properly, potentially affecting the Subject Property subsurface.

Historic RECs (HRECs)

- The Subject Property was listed in the New York State Spills Information Database (NY SPILLS) and Leaking Underground Storage Tanks (LTANKs) database with the following closed-status spills:
    - Spill No. 8802461 was reported at 29 West Kingsbridge Road (the Armory Site) in June 1988 due to tank test failure. This No. 2 fuel oil spill was closed in August 2008 after confirmation that no contamination resulted from the spill and that the tank would be removed.
    - Spill No. 9211568 was reported at 29 West Kingsbridge Road (the Armory Site) in January 1993 due to a tank failure. This gasoline spill was administratively consolidated under Spill No. 9308016, which was assigned in October 1993 and identified as a diesel spill. Spill No. 9308016 was ultimately closed in March 2005. According to the listing details, soil contamination was discovered during a tank pull, but the location of the spill on the Subject Property was not provided. The spill was closed in June 2008 after site representatives confirmed the contaminated soil was removed, with NYSDEC noting that the original spill had been subject to natural attenuation for approximately 16 years and had no known adverse impacts to the public.

Business Environmental Risks (BERs)

- Historical on-site military operations at the Subject Property are considered BERs.
- Based on the age of the Subject Property buildings and observations during reconnaissance, as well as findings of previous environmental surveys, asbestos-containing materials (ACM), polychlorinated biphenyls (PCBs), and lead-based paint (LBP) are present within building material, debris, and/or in buried fill materials at the Subject Property and constitute a BER.
- The elevator machine room in the east National Guard building basement contained an approximately 10-gallon, 32-grade hydraulic oil reservoir tank. No staining or leaks were noted in connection with the tank. The elevator was installed in 2022, and there was no previous elevator on-site.
- A generator with an associated 5-gallon fuel tank was observed in a free-standing generator room on the Armory drill hall floor; no evidence of leaks was observed near the generator or its fuel tank.

- Deteriorated mechanical equipment at the Armory building may contain residual fluids, such as petroleum based fluids or fluids containing hazardous materials.
- Extensive water damage was observed throughout the Armory building.
- Animal/bird carcasses and excreta were present in much of the mezzanine and second levels of the Armory headhouse.

De Minimis Conditions

- Small containers of paint, cleaning supplies, and gas associated with building maintenance and groundskeeping activities were present at the Subject Property.
- Approximately 100 five-gallon buckets of graffiti remover and paint were observed in storage room S4 in the southeast portion of the Armory building basement mezzanine.
- Various 55-gallon drums were observed in the eastern portion of the Armory's basement garage were labelled as non-hazardous purged groundwater from a previous subsurface investigation by Langan Engineers and did not show any obvious signs of leakage or breeching.

Summary of Significant Data Gaps

No Significant Data Gaps (as defined in Section 3.2.78 of ASTM Standard E1527-21) were identified as part of the assessment.

Recommendations

Environmental

- A June 7, 2013, Phase II investigation report prepared by Langan Engineering & Environmental Services, P.C. (Langan) was submitted to New York City Department of Environmental Protection (NYCDEP) for a previous proposed development. NYCDEP issued comments on the report, stating that a Remedial Action Plan (RAP) and Construction Health and Safety Plan (CHASP) would be required for NYCDEP approval prior to any soil disturbance. At that time, NYCDEP required that the RAP and CHASP include provisions for installation of a vapor barrier and a sub-slab depressurization system (SSDS) to mitigate potential vapor intrusion, as well as other environmental requirements related to soil management, dewatering, clean soil cap, environmental monitoring, and management of any encountered USTs.
- A Phase II investigation (i.e., soil, groundwater, and/or soil vapor sampling) under a NYCDEP-approved Work Plan may be warranted on the National Guard Site and possibly in areas of proposed excavation at the Armory Site. If excavation is required in the course of redevelopment, gridded in-situ characterization sampling of soil/fill to be excavated and disposed of will be required as a pre-construction task to obtain disposal facility acceptance prior to the start of any excavation/disposal activities.
- If dewatering is required during potential future construction activities, water must be discharged in accordance with NYCDEP requirements.
- The drum at the National Guard Site and the ASTs and drums found throughout the Armory Site should be removed, handled, and disposed of in accordance with applicable regulations. The 55-gallon drums observed on the Subject Property contain unknown materials and should be inventoried, and waste profile samples should be collected from each drum to determine the appropriate method(s) for disposal. The remaining contents (if any) within the two ASTs

present in the Armory Site should be emptied and properly disposed of. ASTs were not observed at the National Guard Site.

- Soil, debris, and/or dust containing elevated lead levels from the rifle and pistol ranges on the Armory Site should be removed, handled, and disposed of in accordance with applicable regulations. Additional sampling/surveying may be warranted to quantify affected areas/materials. Evidence of firing ranges was not observed at the National Guard Site.
- All deteriorating mechanical equipment in the Armory building and mechanical equipment in the National Guard Site slated for demolition/removal should be evaluated to determine if they contain any fluids, including petroleum and/or hazardous substances. Based upon the results of the evaluation, the equipment should be removed and properly disposed of.
- Graffiti remover observed in a storage room in the southeast portion of the Armory building basement mezzanine should be stored within secondary containment pallets to contain any accidental releases or should be removed and appropriately disposed of.

Asbestos, Lead Paint, Universal Waste, and PCB Caulk

- Depending on how the proposed redevelopment of the Subject Property compares to previous development plans, additional ACM testing of materials to be disturbed by renovations to the Armory building may be warranted. Prior to demolition, an ACM survey of the National Guard buildings should be conducted. Asbestos sampling must be performed by a NYC-certified asbestos investigator to determine whether the scope of work would disturb ACM. Any such ACM must be removed prior to the renovation or demolition activities at the Subject Property.
- Any activities at the Subject Property (including interior renovations, demolition, etc.) with the potential to disturb LBP or paint containing any detectable level of lead must be conducted in accordance with applicable regulatory agency requirements [e.g., United States Occupational Safety and Health Administration (USOSHA)]. If uses of the Armory building include residential or child-occupied facilities, additional regulations should be followed.
- Disposal of affected suspect mercury-containing or suspect PCB-containing equipment at the Subject Property would be conducted in accordance with applicable regulatory requirements. Additional PCB caulk sampling may be necessary in the Armory and National Guard buildings for identification and delineation purposes.
- Unless there is labeling or test data that indicates that fluorescent lights, hydraulic equipment, and other electrical equipment are not mercury- and/or PCB-containing, any disposal of these components from the Subject Property should be conducted in accordance with applicable federal, state, and local regulations and guidelines.
- Trash and debris present throughout the Armory building should be evaluated to determine its proper disposal, as it may contain hazardous substances. No trash or debris were observed at the National Guard Site.

TABLE OF CONTENTS

1.0 INTRODUCTION 1
1.1 Selected Definitions 2
2.0 PHYSICAL SITE DESCRIPTION 4
2.1 Adjacent Land Use 4
2.2 General Subject Property Description 4
2.3 Topography and Hydrogeology 10
2.4 Storage Tanks 11
2.4.1 Underground Storage Tanks (USTs) 11
2.4.2 Aboveground Storage Tanks (ASTs) 11
2.5 Polychlorinated Biphenyls (PCBs) 12
2.6 Lead-Based Paint (LBP) 12
2.7 Utilities 13
2.8 Waste Management and Chemical Handling 13
2.9 Radon 13
2.10 Asbestos-Containing Material (ACM) 13
2.11 Emerging Contaminants 14
3.0 RECORDS REVIEW 15
3.1 Prior Ownership and Usage 15
3.1.1 Historical Land Use Maps 15
3.1.2 Historical Aerial Photographs and Topographic Maps 17
3.1.3 Tax Files and Zoning Records 17
3.1.4 Local Street Directories 18
3.1.5 Interviews 20
3.2 Regulatory Records Review 20
3.2.1 Federal 21
3.2.2 State 22
3.2.3 Local Agency File Review 25
3.2.4 Additional Environmental Record Sources 27
4.0 USER-PROVIDED INFORMATION 28
5.0 PREVIOUS STUDIES 29
6.0 VAPOR ENCROACHMENT SCREENING 38
7.0 LIMITATIONS AND DATA GAPS 39
8.0 CONCLUSIONS 40
9.0 RECOMMENDATIONS 43
10.0 SIGNATURE PAGE 45
11.0 QUALIFICATIONS 46
12.0 REFERENCES 47

FIGURES

Figure 1 - Subject Property Location
Figure 2 - Subject Property Detail
Figures 3A-3D - Armory Building Floor Plans

TABLE

Table 1 - Regulatory Database Summary

APPENDICES

Appendix A - Photographic Documentation
Appendix B - Historical Sanborn Maps
Appendix C - City Directories
Appendix D - Regulatory Records Review
Appendix E - Local Records and FOILs
Appendix F - User Questionnaire
Appendix G - Previous Studies

1.0 INTRODUCTION

AKRF, Inc. (AKRF) was retained by the New York City Economic Development Corporation (EDC; the User and Client) to prepare a Phase I Environmental Site Assessment (ESA) for the Kingsbridge Armory Redevelopment property consisting of the Kingsbridge Armory (the Armory Site) at 1 West Kingsbridge Road in the Bronx, NY 10468 (Tax Block 3247, Lot 10) and the National Guard Site at 10 West 195th Street in the Bronx, NY 10468 (Tax Block 3247, Lot 2) (collectively, the "Subject Property").

The Armory Site and the National Guard Site occupied the entire block bounded by West Kingsbridge Road to the south, Reservoir Avenue to the west, Jerome Avenue to the east, and West 195th Street to the north, with the Armory Site occupying most of the south side of the Subject Property and the National Guard Site occupying the north side of the Subject property, with frontage on West 195th Street.

The vacant former Armory building was constructed circa 1912 to 1917 and included an approximately 180,000-gross-square-foot (gsf) column-free drill hall with an approximately 103-foot-tall ceiling and an approximately 20,000-gsf balcony mezzanine; an approximately 88,000-gsf headhouse; approximately 279,000-gsf contained in two basement levels below the drill hall; and approximately 26,000 sf of outdoor open space, including parking and landscaped areas. The Armory is a New York City Landmark (NYCL) and was listed on the New York State and National Registers of Historic Places (S/NR).

The National Guard Site, located immediately north of the Armory Site, consisted of two free-standing National Guard buildings. The buildings were constructed by the New York Army National Guard to expand the operations of the Armory and remained in use by the National Guard at the time of the Phase I ESA. The west building was a one-story garage and storage space constructed between 1951 and 1954. The two-story east building was built in 1958 and contained classrooms, administrative offices, lockers, and storage rooms. The National Guard Site included landscaped areas and parking.

The Subject Property location is shown on **Figure 1**, a Subject Property detail map is shown on **Figure 2**, and annotated floor plans for the Armory building are shown on **Figures 3A through 3D**.

The purpose of this Phase I ESA is to identify, to the extent feasible pursuant to the processes described herein, *Recognized Environmental Conditions* (RECs) in connection with the Subject Property.

It is AKRF's understanding that NYCEDC is leading a collaborative process to redevelop the Subject Property. the redevelopment plans include the adaptive reuse of the vacant Armory building with up to approximately 730,226 gsf of new uses, including a mix of new commercial, community facility, and light industrial uses and the redevelopment of the National Guard Site with a new residential building (up to approximately 497,000 gsf) containing 500 new permanently affordable dwelling units (DUs). Limited ground disturbance is contemplated on the Armory property.

This assessment was conducted in conformance with ASTM Standard E1527-21 (*Standard Practice for Environmental Site Assessments: Phase I Environmental Site Assessment Process)* and also incorporates the requirements of ASTM Standard E2600-15 (*Standard Guide for Vapor Encroachment Screening on Property Involved in Real Estate Transactions*). Any exceptions to, or deletions from, the Standards are described in Section 7.0. The scope included the following:

- Readily available geological and groundwater (hydrogeological) information was evaluated to assist in determining the potential for contamination migration (including in soil, soil vapor, and/or groundwater) within, from, and onto the Subject Property.
- A state database of county-level radon concentrations was used to determine typical indoor radon levels and compare them to United States Environmental Protection Agency (USEPA) guidelines.
- Historical land use maps for the Subject Property and nearby sites were reviewed to evaluate historical land uses.
- The following federal regulatory databases were reviewed to determine the regulatory status of the Subject Property and other properties within the ASTM-defined radii: the National Priority List (NPL); Superfund Enterprise Management System (SEMS), including Superfund Enterprise Management System Archive (SEMS-ARCHIVE); Comprehensive Environmental Response, Compensation, and Liability Information System-No Further Remedial Action Planned (CERCLIS-NFRAP); Corrective Actions Report (CORRACTS); Resource Conservation and Recovery Information System (RCRIS); and Emergency Response Notification System (ERNS). Federal ASTM supplemental records reviewed included: Toxic Chemical Release Inventory System (TRIS); Superfund Consent Decrees (CONSENT); Records of Decision (ROD); National Priority List Deletions (Delisted NPL); and United States Brownfields.
- The following state regulatory databases were reviewed to determine the regulatory status of the Subject Property and other properties within a predetermined radii: petroleum and hazardous material spills (SPILLS); Leaking Underground Storage Tanks (LTANKs); Chemical Bulk Storage (CBS); Solid Waste Facilities (SWF); Petroleum Bulk Storage (PBS); State Inactive Hazardous Waste Disposal Sites (SHWS); Hazardous Substance Waste Disposal Site Inventory (HSWDS); Major Oil Storage Facilities (MOSF); Environmental Restoration Program (ERP); Voluntary Cleanup Program (VCP); New York Brownfield Cleanup Program (BCP); and Environmental Data Resources, Inc. (EDR) High Risk Historical Records including US Historic Auto Station Listings, Historic Cleaners, and Manufactured Gas Plant (MGP) Sites.
- Local agency reviews, including online Buildings and Finance Department records and City Environmental Quality Review (CEQR) E-Designation sites, were conducted for the Subject Property only.

1.1 Selected Definitions

The following terms are used throughout this report and, for the purpose of clarity, corresponding definitions are provided. These terms are fully defined in ASTM E1527-21 and ASTM E2600-15.

- *Recognized Environmental Condition (REC)*—(1) The presence of hazardous substances or petroleum products in, on, or at the Subject Property due to a release to the environment; (2) the likely presence of hazardous substances or petroleum products in, on, or at the Subject Property due to a release or likely release to the environment; or (3) the presence of hazardous substances or petroleum products in, on, or at the Subject Property under conditions that pose a material threat of a future release to the environment.
- *Controlled Recognized Environmental Condition (CREC)*—A REC affecting the Subject Property that has been addressed to the satisfaction of the applicable

regulatory authority or authorities with hazardous substances or petroleum products allowed to remain in place subject to implementation of required controls (for example, activity and use limitations or other property use limitations).

- *Historical Recognized Environmental Condition (HREC)*—A previous release of hazardous substances or petroleum products affecting the Subject Property that has been addressed to the satisfaction of the applicable regulatory authority or authorities and meets unrestricted use criteria established by the applicable regulatory authority or authorities without subjecting the Subject Property to any controls (for example, activity and use limitations or other property use limitations).
- *Significant Data Gap*—A data gap that affects the ability of the environmental professional to identify a REC.
- *Vapor Encroachment Condition (VEC)*—The presence or likely presence of chemical of concern vapors in the subsurface of a property caused by the release of vapors from contaminated soil, groundwater, or both, either on or near the property.
- *Business Environmental Risk (BER)*—A risk which can have a material environmental or environmentally-driven impact on the business associated with the current or planned use of a parcel.
- *De Minimis Condition*—A condition that does not present a threat to human health or the environment and that generally would not be subject to enforcement action if brought to the attention of appropriate government agencies.

2.0 PHYSICAL SITE DESCRIPTION

On September 6, 2024, Thomas Giordano and Gregory Baird of AKRF conducted a reconnaissance of the Armory Site (Block 3247, Lot 10) portion of the Subject Property. Armory personnel accompanied AKRF, including Site Manager, Mr. Carl Gregg of EDC, who answered pertinent questions throughout the reconnaissance. Properties neighboring the Subject Property were also viewed, but only from public rights-of-way. During the September 6, 2024 site visit, the weather was partly cloudy and approximately 59-79 °F and the visibility good. The Armory building did not have power during the inspection, and therefore, interior spaces were illuminated via natural light sources and flashlights.

On October 9, 2024, Thomas Giordano and Gregory Baird of AKRF returned to the Subject Property to conduct a reconnaissance of National Guard Site (Block 3247, Lot 2). Site personnel accompanied AKRF, including maintenance employee, Yovannie Alcantara, who answered pertinent questions throughout the reconnaissance. During the October 9, 2024, site visit, the weather was mostly sunny and approximately 51-66 °F, the visibility good, and the premises adequately illuminated.

Photographs from both days of the reconnaissance are included in **Appendix A**.

2.1 Adjacent Land Use

The Subject Property was bounded to the north by West 195th Street followed by schools; to the west by Reservoir Avenue followed by residential buildings, commercial uses, and a church; to the south by West Kingsbridge Road followed by commercial uses; and to the east by Jerome Avenue and an elevated portion of No. 4 Metropolitan Transit Authority (MTW) subway tracks followed by residential and commercial buildings and schools.

2.2 General Subject Property Description

Armory Site (Block 3247, Lot 10)

At the time of the reconnaissance, the approximately 245,612-square-foot (5.6-acre) Armory Site portion of the Subject Property (Block 3247, Lot 10) comprised a vacant former Armory building in the southern portion of the Subject Property, landscaped areas along the southern and southwestern perimeters, and a paved area at the western perimeter for parking, a security booth, and access to the Armory building drill hall. The eastern portion of the Armory building abutted the western Jerome Avenue sidewalk. The National Guard Site was located immediately north-adjacent to the Armory Site.

At the time of reconnaissance, the Armory Site was surrounded by security fencing, and Site management provided access via a security gate along Reservoir Avenue. The Armory building was entered via overhead doors at the western end of the drill hall. All other gates to the property and Armory building entrances were locked at the time of reconnaissance, including the headhouse main entrance to the south at the intersection of West Kingsbridge Road and Davidson Road, the eastern headhouse entrance along Jerome Avenue, and the basement garage entrance to the north with a driveway leading between the National Guard buildings to West 195th Street.

The Armory building was constructed of brick and stone masonry, with metal trusses supporting the drill hall roof. Observed interior finishing materials generally included poured concrete slabs, vinyl floor tile, wood flooring, plaster walls and ceilings, and drop-ceilings. Building materials appeared to be in fair to poor condition, with debris and evidence of water damage observed throughout the headhouse and basement levels.

Drill Hall

The Armory building included a large column-free drill hall with masonry walls, a concrete floor, and an approximately 103-foot-high roof supported by metal trusses. The periphery of the drill hall was cordoned off for storage of miscellaneous supplies, boxes, and wood pallets. Four acetylene cylinders were observed near the northwest corner of the hall floor and another acetylene cylinder was observed near the southeast corner of the hall floor. Near the northeast corner of the hall, a free-standing electrical room contained a dry-type transformer, and an attached room contained a generator with an associated 5-gallon fuel tank; no evidence of leaks was observed near the transformer, generator, or fuel tank. Another free-standing structure was observed at the eastern end of the hall, with six inaccessible maintenance garage bays and attached parts and part-cleaning rooms. The parts-cleaning room contained a 5-gallon neutralization tank under a slop sink.

Viewing balconies were located above the northern and southern edges of the drill hall and were connected by a catwalk along the eastern end of the hall. The balcony level was accessible via stairs from the drill hall floor, as well as the mezzanine level along the southern portion of the hall. A total of 79 ballasts for lighting (labelled as mercury-containing) were observed on the walls along both sides of the balcony level and were suspected to also contain PCBs. Radiators were also observed along the railings of both sides of the balcony and mezzanine.

The headhouse was accessible from the drill hall at the ground-level and mezzanine-level along the southern portion of the hall, and stairs at the northeast and southeast corners of the hall led to the basement mezzanine and basement levels.

The drill hall glass and metal roof was supported by a series of metal trusses and overlaid with asphalt rolled roofing, which appeared to be lifting/puckering in places but otherwise appeared to be in good condition.

Headhouse and Towers

The above-grade portions of the headhouse comprised three levels (first floor, mezzanine level, and second floor) consisting of a central ground level-lobby, stairwells, hallways, and various company rooms, including living quarters, office/administrative spaces, and dining and entertainment rooms (a library, bar, and sitting rooms). Peeling paint and suspected mold were observed throughout the headhouse, and animal/bird carcasses and excreta were present in much of the mezzanine and second levels. Deteriorating pipe insulation and floor tile were observed throughout much of the headhouse. Overhead fluorescent lights with attached ballasts were observed throughout the headhouse and could potentially contain mercury and PCBs. Radiators were present along walls throughout the company rooms. Trash and debris were also present in many of the company rooms. Rooms in the two towers and several of the living quarters in the headhouse could not be accessed due to excessive debris and structural concerns for the stairs and floors. AKRF inspected sufficient representative living quarters in the headhouse for the purposes of this Phase I ESA.

The headhouse parapet roof consisted of asphalt rolled roofing and appeared to be in good condition.

Basement, Basement Mezzanine, and Sub-Basement

The full basement and basement mezzanine levels included company rooms, storage rooms, locker rooms, workshops, offices, a theater and lecture hall, a former gymnasium and basketball court, a former bowling alley, rifle and pistol ranges, and a basement

garage. The eastern portion of the basement mezzanine had previously been renovated to serve as a women's shelter but was not being used at the time of reconnaissance.

On the basement mezzanine level, a deteriorating heating, ventilation, and cooling (HVAC) equipment and mechanical room was observed in room B-28, located west-adjacent to the theater. Also on the basement mezzanine level, approximately 100 five-gallon buckets of graffiti remover and paint were observed in storage room S4 in the southeast corner of the building. The boiler room (CS-7) in the sub-basement was not accessible due to flooding and, according to the Site Manager, it was non-operational.

On the basement level, an electrical room was observed between rooms C-20 and C-21 near the theater. Two rifle ranges and four pistol ranges were observed in the eastern portion of the basement level. Flooring in the majority of each range was earthen. No spent munitions were observed; however, access to the back end of the ranges was not possible without additional PPE (boot covers).

Evidence of previous intrusive studies were encountered in the basement, including several test pits (roughly 4-feet wide by 4-feet deep) in the basement garage; no staining, sheens, or odors were observed in the test pits. Excavated material remained stockpiled near the test pits. In addition, several permanent and temporary groundwater monitoring wells were observed in the basement garage and were believed to be associated with a previous subsurface investigation by Langan Engineering & Environmental Services, P.C. (Langan). Several 55-gallon drums observed in the eastern portion of the basement garage were labelled as non-hazardous purged groundwater from the investigation by Langan and did not show any obvious signs of leakage or breeching.

Additional drums observed in the western portion of the basement garage were unlabeled, were either empty or filled with unknown substances, and displayed signs of deterioration, with rust and holes in some of the drums. Two 275-gallon above-ground storage tanks (ASTs) were observed on the basement level between the theater and former bowling alley. Both tanks may have previously contained fuel but were empty at the time of reconnaissance. One AST was on its side, and it was not clear whether the tanks had been relocated from their original locations. No obvious signs of leaks were observed around the ASTs.

Standing water was observed within a sump pit in the southeast portion of the basement and within an open hatch in the garage adjacent to the northeast corner of the theatre room. In addition, as observed from the sub-basement stairwell in the southwestern corner of the Armory building, the boiler room (CS-7) was flooded, and water was heard pouring into the inaccessible sub-basement out of view. No staining, floating petroleum product, or sheens indicative of a material release were noted in the accessible areas in connection with the sump, other drainage structures, or the flooded boiler room.

Exterior

Several permanent flush-mount groundwater monitoring wells were observed in the on-site parking lot west of the Armory building, and another permanent flush-mount groundwater monitoring well was observed in the grassy area near the southwestern corner of the Armory building. In addition, rat traps were observed on the grounds outside the Armory building. Two unlabeled, partially full 55-gallon drums with unknown contents were observed in the Armory Site's western parking lot along the exterior wall of the drill hall. The drums exhibited signs of deterioration, but there were no visible signs of leaks or staining.

National Guard Site (Block 3247, Lot 2)

At the time of the reconnaissance, the approximately 50,537-square-foot (1.2-acre) National Guard Site portion of the Subject Property (Block 3247, Lot 2) comprised two annex buildings, with landscaped areas in a central courtyard between the buildings, as well as on the eastern portion of the property near the intersection of West 195th Street and Jerome Avenue, and a paved parking lot in the western portion of the property near the intersection of West 195th Street and Reservoir Avenue. A driveway from West 195th Street ran through the central courtyard between the two buildings to the Armory building basement garage to the south. The National Guard Site was surrounded by security fencing and abutted the northern face of the Armory building to the south. The site was accessed via a security gate at the central courtyard and also had vehicle access to the western parking lot along West 195th Street. Maintenance personnel stated that the two National Guard buildings had recently been renovated and freshly painted.

East Building

The east National Guard building was a two-story concrete and brick structure that housed the State Armory National Guard Recruiting office and the 258th Field Artillery Unit. Interior finishes included painted concrete block walls, drywall walls, suspended ceiling tiles, painted concrete floors, and terrazzo and vinyl floor tiles. The first and second floors consisted of offices, classrooms, bathrooms, locker rooms, a gym, and a janitor's closet with a slop sink. The full basement contained a boiler room, five storage rooms, an elevator mechanical room, and an inaccessible communications room. The boiler room housed a 100-gallon natural gas-fired water heater, a natural gas boiler, a slop sink, and a sump pit. No floating petroleum product or sheens indicative of a material release were noted in connection with the sump; however, an unknown white liquid stain was present on the sump pit metal cover. Floor drains were also noted throughout the basement, and maintenance personnel could not confirm whether the drains were connected to the NYC sewer. Of the storage rooms, three contained empty metal shelving units, one was partially full of maintenance and cleaning supplies, and one used to store National Guard gear was inaccessible.

A hydraulic elevator serviced the building's courtyard entrance and first and second floors. Maintenance personnel noted that the elevator was recently installed (a placard indicated it was installed in 2022) and that there was no previous elevator. The elevator machine room contained an approximately 10-gallon, 32-grade hydraulic oil reservoir tank. No staining or leaks were noted in connection with the tank. The building was heated via steam radiators and cooled with split units with roof mounted condensers. The east building was originally connected to the south-adjacent Armory drill hall via a skybridge, but the entrance had been walled off at the time of reconnaissance.

The east building roof consisted of rolled roofing with underlying insulation, which appeared to be in good condition.

West Building

The west National Guard building was a single-story slab-on-grade concrete and brick structure used for storage by the National Guard. Overhead doors were present along West 195th Street and at the western end of the building near the parking lot. The boiler room, which was accessible from the central courtyard, contained a natural gas boiler and booster pumps. The eastern end of the building stored office furniture, and the western end of the building housed restrooms, storage cages for National Guard gear, and a free-standing metal vault. Due to security concerns, the inspectors were restricted from viewing

inside the vault and from photographing the contents of the storage cages. Gas-powered maintenance equipment, including multiple snow blowers, were stored in the western portion of the building, along with miscellaneous cleaning supplies. Five-gallon gasoline containers were stored in a flammables locker at the west end of the building, and there was no visible evidence of spills. A sump pit and electric water heater were present at the western end of the building. No floating petroleum product or sheens indicative of a material release were noted in connection with the sump. The building was heated via steam radiators and cooled with split units with condensers located in the central courtyard.

The west building roof was not accessible at the time of reconnaissance.

Exterior

The western National Guard parking lot was occupied with personnel's vehicles, dumpsters, and an empty roll-off container. Rat traps and an unlabeled, partially full 55-gallon drum with unknown contents were observed in the western parking lot near Reservoir Avenue. The drum was resting on its side on a wooden pallet and exhibited signs of corrosion, and a small puddle of liquid from an apparent leak was observed beneath it. An approximately 6-inch-diameter unknown pipe was observed leading from the central courtyard near the west National Guard building to the Armory building to the south. The National Guard maintenance personnel had no knowledge of current or historic on-site tanks.

As noted above, some of the areas on the Subject Property were inaccessible during the reconnaissance. Inaccessible areas are discussed further in Section 7.0.

Surrounding Area

Residential properties were observed to the northwest of the Subject Property along Reservoir Avenue, with commercial uses to the west along Reservoir Avenue and to the south along West Kingsbridge Road. Commercial and residential uses were observed to the east along Jerome Avenue, along with two schools to the northeast: Kipp Affirm Elementary and Middle Schools at 2720 Jerome Avenue. Two additional schools were located immediately north of the Subject Property: Public School (PS) 86 The Kingsbridge Heights School at 2756 Reservoir Avenue and PS 340 at 25 West 195th Street. A church was observed immediately to the west-southwest at 2705 Reservoir Avenue. An elevated portion of the No. 4 Metropolitan Transportation Authority (MTA) subway tracks ran above Jerome Avenue to the east, with the elevated Kingsbridge Road station located to the southeast of the Subject Property at the corner of Kingsbridge Road and Jerome Avenue.

During the reconnaissance, several dry cleaners were observed in the vicinity of the Subject Property: All Day Cleaners approximately 450 feet to the west at 101 West Kingsbridge Road; Riteway Cleaners approximately 200 feet to the Southwest at 62 West Kingsbridge Road; and Giant Sams Laundromat approximately 250 feet to the northeast at 2734 Jerome Avenue. An auto repair shop, Armory Auto Parts & Repair Inc., was observed approximately 100 feet west of the Subject Property at 2717 Reservoir Avenue, Bronx, NY 10468.

The reconnaissance included noting whether the following items were present and their general condition:

Strong, Pungent, or Noxious Odors

No strong, pungent, or noxious odors indicative of a material release were observed at the Subject Property. During the September 6, 2024, reconnaissance of the Armory building, inspectors wore respirators with combination particulates and volatile organic compounds (VOCs) cartridges while inspecting the headhouse and basement, which limited olfactory observations in these spaces.

Standing Surface Water and Pools or Sumps Containing Liquid

Standing water was observed within a sump pit in the basement of the Armory and within an open hatch in the basement garage adjacent to the northeast corner of the theatre room. In addition, as observed from the sub-basement stairwell in the southwestern corner of the Armory building, the boiler room (CS-7) was flooded, and water was heard pouring into the sub-basement out of view. No staining, floating petroleum product, or sheens indicative of a material release were noted in connection with the sump, other drainage structures, or the flooded boiler room. Evidence of water leaks were observed on floors, walls, and ceilings throughout the Armory building.

At the National Guard Site, water was observed in the sumps in the east building basement boiler room and in the west building. No staining, floating petroleum product, or sheens indicative of a material release were noted in connection with the sumps. No standing surface water or pools were observed at the National Guard Site.

Pits, Ponds, and Lagoons

At the Armory Site, several test pits (roughly 4-feet wide by 4-feet deep) were observed in the basement garage (associated with a previous intrusive study); no staining, sheens, or odors were observed in the test pits. The excavated material remained stockpiled near the pits.

No pits, ponds, or lagoons were observed at the National Guard Site.

Storage Containers or Drums

At the Armory Site, several 55-gallon drums were observed in the basement. Several drums in the eastern portion of the basement garage were labelled as non-hazardous purged groundwater from a previous subsurface investigation by Langan and did not show any obvious signs of leakage or breeching. Additional drums in the western portion of the basement garage were unlabeled, were either empty or filled with unknown substances, and displayed signs of deterioration, with rust and holes in some of the drums. In addition, two unlabeled, partially full 55-gallon drums with unknown contents were observed in the Armory Site's western parking lot along the exterior wall of the drill hall, and these drums exhibited signs of deterioration.

Approximately 100 5-gallon buckets of graffiti remover and paint were observed in storage room S4 in the southeast corner of the Armory building basement mezzanine. In addition, small, scattered storage containers of paints and cleaning products were present throughout the Armory building. No evidence of a release was observed in connection with these containers.

At the National Guard Site, small storage containers of paints and household cleaning products, were present in the east building basement and western portion

of the west building, and 5-gallon gasoline containers were stored in a flammables locker at the west end of the west building. No evidence of a release was observed in connection with the containers. An unlabeled partially full 55-gallon drum with unknown contents was observed in the western parking lot near Reservoir Avenue. The drum was resting on its side on a wooden pallet and exhibited signs of corrosion, and a small puddle of liquid from an apparent leak was observed beneath it.

Deteriorated mechanical equipment throughout the Armory building may contain residual fluids, such as petroleum based fluids or fluids containing hazardous materials.

Stained Soil or Pavement, Stressed Vegetation

No evidence of stained soil or vegetative stress was observed at the Subject Property. Stained concrete was observed in the basement of the Armory, adjacent to a tipped-over 275-gallon AST. The AST may have previously contained fuel oil. In the western parking lot of the National Guard Site, a small puddle of liquid was observed beneath a tipped-over 55-gallon drum with unknown contents.

Wells (including dry wells, irrigation wells, injection wells, monitoring wells, abandoned wells, or other wells)

At the Armory Site, several permanent and temporary groundwater monitoring wells were observed in the basement garage and were believed to be associated with a previous subsurface investigation by Langan. In addition, several permanent groundwater monitoring wells were observed in the on-site parking lot west of the Armory building and another permanent groundwater monitoring well was observed in the grassy area near the southwestern corner of the Armory building.

Floor drains (possibly dry wells) were observed throughout the east National Guard building basement. No other wells were observed at the National Guard Site.

Septic Systems or Cesspools

No evidence of septic systems or cesspools was observed at the Subject Property.

2.3 Topography and Hydrogeology

Based on the United States Geological Survey (USGS), Central Park, New York 2019 Quadrangle map, the Subject Property is approximately 135 feet above the North American Vertical Datum (NAVD) of 1988 (an approximation of mean sea level).

Groundwater flow is expected to be generally in a southwesterly direction towards the Harlem River based on the findings of the Phase II Supplemental Environmental Site Investigation Report, prepared by Langn on June 7, 2013 for the Armory Site (discussed further in Section 5.0). However, actual groundwater depth and flow direction may be influenced by other factors, including past pumping and/or subsurface obstructions such as building foundations, subway tunnels, and other utilities. Groundwater in the Bronx is not used as a source of potable water.

According to a review of the United States Department of Agriculture (USDA) Natural Resources Conservation Service Map, subsurface soil at the Subject Property consisted of urban land. The Subject Property was not located in an area that may be affected by tidal wetlands, freshwater wetlands, a Coastal Erosion Hazard Area, or a Special Flood Hazard Area.

2.4 Storage Tanks

2.4.1 Underground Storage Tanks (USTs)

No evidence of USTs was observed during reconnaissance of the Armory Site, and the PBS database yielded no UST results for the Armory Site.

The National Guard Site (10 West 195th Street) was listed in the PBS database with the following five USTs associated with PBS Facility ID: 2-392014:

- One closed/removed 3,000-gallon diesel UST installed before the earliest documented tightness test in 1988 and closed in September 1993.
- One closed/removed 2,000-gallon gasoline UST installed before the earliest documented tightness test in 1988 and closed in September 1993.
- One closed/removed 2,000-gallon No. 2 fuel oil UST with an unspecified installation date and a closure date sometime after a documented test date in August 2003.
- One closed/removed 8,000-gallon No. 2 fuel oil UST with an unspecified installation date and closure in January 1999.
- One closed/removed 225-gallon gasoline UST with an unspecified installation date and closure in May 1995.

Fire Department approval for a fuel oil system was noted for the National Guard Site in a 1968 Certificate of Occupancy (CO) in electronic computerized New York City Department of Buildings (NYCDOB) records. However, no evidence of USTs was observed during reconnaissance of the Subject Property.

The former USTs at the National Guard Site constitute a REC.

Off-site USTs and spills associated with Subject Property USTs are discussed in Section 3.2.2.

2.4.2 Aboveground Storage Tanks (ASTs)

Two unlisted 275-gallon ASTs were observed on the Armory's basement level between the theater and former bowling alley. Both tanks may have previously contained fuel but appeared to be empty at the time of reconnaissance. One tank was standing on its end, and one tank was tipped on its side. Staining was observed on the concrete floor under the tank which had been tipped on its side. Both tanks appeared to have been relocated from their original locations. In addition, a free-standing generator room within the Armory drill hall contained a generator with an associated 5-gallon fuel tank. No obvious signs of leaks were observed around the generator tank.

The National Guard Site (10 West 195th Street) was listed in the PBS database with the following two ASTs associated with PBS Facility ID: 2-392014:

- One closed/removed 225-gallon diesel AST with unspecified installation and closure dates.
- One unregulated/closed 275-gallon diesel AST with unspecified installation and closure dates.

The elevator machine room in the east National Guard building basement contained an approximately 10-gallon, 32-grade hydraulic oil reservoir tank. No

staining or leaks were noted in connection with the tank, and no other ASTs were observed during the reconnaissance of the National Guard buildings.

The fuel tank associated with the Armory generator and the former and current ASTs at the National Guard Site constitute a BER. The two overturned 275-gallon ASTs in the Armory basement constitute a REC, due to visual indications of a release (stained concrete under the tank which was tipped on its side).

Off-site ASTs are discussed in Section 3.2.2.

2.5 Polychlorinated Biphenyls (PCBs)

Until 1979, PCBs, which provided beneficial insulating properties, were used in a variety of products, in particular electrical equipment such as transformers, capacitors, fluorescent light fixtures, and voltage regulators, but also in hydraulic fluids and some other products such as caulking.

Based on the ages of the Armory building (constructed circa 1913 to 1917) and the National Guard buildings (constructed circa 1958), typical building components and equipment, such as electrical equipment, caulk, hydraulic equipment, lighting fixtures, switches, thermostats and other equipment and materials may include PCB- or mercury-containing components.

As further detailed in Section 5.0, previous investigations identified suspect PCB lighting ballasts, lighting fixtures, and caulking and confirmed the presence of hazardous levels of PCBs in one caulking sample. The following suspect PCB-containing materials were observed during reconnaissance of the Armory building during this Phase I ESA: a total of 79 mercury-containing ballasts for lighting on the walls along both sides of the drill hall balcony level, overhead fluorescent lights with attached ballasts throughout the headhouse, and caulking throughout the buildings.

The potential presence of PCBs in building material, debris, and/or in buried fill materials at the Subject Property constitutes a BER.

2.6 Lead-Based Paint (LBP)

LBP, which contains 0.5 percent (or greater) lead, was generally not used inside residential buildings after 1960 in NYC (after 1978 outside of NYC). LBP may still sometimes be used outdoors and for industrial applications. LBP can present a hazard, particularly to children, and especially when it is in poor condition.

Given the age of the Armory (constructed circa 1913 to 1917), LBP was suspected throughout the building. During reconnaissance, peeling and chipping suspect LBP was observed on interior walls and ceilings throughout the Armory building.

As further detailed in Section 5.0, previous lead paint surveys of the Armory building identified LBP on interior and exterior building components.

Based on the age of the National Guard buildings (constructed circa 1958), LBP was suspected throughout the buildings. During reconnaissance, paint in the National Guard building interiors was found to be in good condition and generally free of peeling and chipping.

The potential presence of LBP in building material, debris, and/or in buried fill materials at the Subject Property constitutes a BER.

Any activities (including interior renovations, demolition, etc.) with the potential to disturb LBP or paint containing any detectable level of lead must be conducted in accordance with applicable regulatory agency requirements [e.g., United States Occupational Safety and Health Administration (USOSHA)]. Additional regulations apply to residential and/or child-occupied facilities.

2.7 Utilities

According to the National Guard maintenance personnel, the Subject Property was connected to the NYC municipal water and sewer systems. The Armory building did not receive electricity at the time of the reconnaissance. Natural gas was provided to the Armory and the National Guard buildings by Con Edison. Electricity was provided to the Armory building by Con Edison and to the National Guard buildings by the New York Power Authority (NYPA).

2.8 Waste Management and Chemical Handling

According to maintenance personnel, general refuse and recyclables generated at the Subject Property buildings were removed by municipal waste haulers.

2.9 Radon

Radon is a colorless, odorless gas most commonly produced by the natural radioactive decay of certain rocks. The Subject Property was in USEPA Radon Zone 3, which corresponds to a predicted average indoor radon screening level less than 2 picocuries/liter (pCi/L). According to a New York State Department of Health (NYSDOH) database dated 2023, the average level of radon found in Bronx basements is 1.74 pCi/L and first floors is 1.14 pCi/L, below the USEPA recommended action level of 4 pCi/L.

2.10 Asbestos-Containing Material (ACM)

Asbestos refers to a group of natural minerals that provide good fire resistance and insulation. Materials containing more than one percent asbestos are considered ACM. Typical ACM includes: flooring, thermal system insulation, fireproofing, plaster, joint compound, ceiling tiles, roofing materials, waterproofing mastics, caulks, mortars, vermiculite, and other building materials. ACM is classified as either friable (i.e., more readily release fibers, such as spray-applied fireproofing or pipe insulation) or non-friable (such as floor tiles and roofing materials).

As further detailed in Section 5.0, previous asbestos surveys of the Armory Building identified ACM pipe and pipe fitting/joint insulation, wire wrap insulation, debris, roofing and flashing materials, flooring materials (including linoleum, terrazzo, and floor tile flooring and associated mastics, grout, and mortar), plaster walls and ceilings, cove base and adhesive, wall panel glue, mirror glue, window glazing, exterior and interior caulking, façade mastic, duct vibration cloth, tank mastic, an electric transite switch panel, tank mastics, and exterior joint, seam, and crack fill materials.

During reconnaissance, suspect ACM was observed throughout the interior of the Armory building in significantly damaged condition. Suspect ACM observed throughout the National Guard Site was in good condition. Additional suspect ACM may be present above ceilings, in pipe chases, behind walls, below grade, or in other hidden or inaccessible areas.

The potential presence of ACM building materials, debris, and/or in buried fill materials at the Subject Property constitutes a BER.

Regulatory requirements for ACM (or suspect ACM until proven not to be ACM) include maintaining the material in good condition and, prior to any renovation or demolition, inspection and sampling by an NYC-certified asbestos investigator to determine if the scope of work will disturb ACM. Any such ACM must be removed prior to the renovation or demolition.

The reconnaissance for this Phase I ESA did not constitute and cannot substitute for an asbestos survey, which includes inspection and material sampling by a certified individual, and laboratory analysis.

2.11 Emerging Contaminants

Emerging contaminants are chemicals that are not yet listed on the Comprehensive Environmental Response, Compensation, and Liability Act (CERCLA) hazardous substances list, but may be regulated under state law or are under review for future federal regulation or inclusion on the CERCLA hazardous substance list. Per- and polyfluoroalkyl substances (PFAS) are a class of chemicals found in fire-suppression foam, fire and stain retardants, water repellant materials, non-stick coatings, cosmetics and personal care products, and many other common products. PFAS may discharge to the environment through releases during manufacturing, wastewater discharges from industrial and commercial processes involving PFAS-containing products, or the use of fire-suppression foam during an emergency response. In April 2024, the USEPA finalized a rule designating two widely used PFAS compounds [perfluorooctanoic acid (PFOA) and perfluorooctanesulfonic acid (PFOS)] as hazardous substances under the Comprehensive Environmental Response, Compensation, and Liability Act (CERCLA).

Current and historical uses of the Subject Property and adjoining/surrounding properties were reviewed to identify potential sources of PFAS at or around the Subject Property. The regulatory agency database report was also reviewed to determine whether the Subject Property or any nearby facilities potentially used and/or stored fire suppression foam. In addition, representatives of the Subject Property were interviewed to obtain information related to historical fires at and around the Subject Property.

Interviews with site representatives and the review of historical documentation and regulatory agency database reports did not reveal evidence that PFAS or PFAS-containing products were used or handled at the Subject Property or the nearby surrounding properties. Furthermore, there is no record that a fire occurred at or nearby the Subject Property.

3.0 RECORDS REVIEW

3.1 Prior Ownership and Usage

3.1.1 Historical Land Use Maps

Historical maps were reviewed for indications of uses (or other evidence) suggesting hazardous materials generation, usage, or disposal on or near the Subject Property and surrounding properties. Specifically, Sanborn Fire Insurance Maps from 1896, 1900, 1914, 1945, 1950, 1977, 1978-1981, 1984, 1986, 1989, 1991-1993, 1995-1996, 1998, and 2001-2007 were reviewed. Copies of the maps are provided in **Appendix B**.

Year	Comments
1896-1900	**Subject Property:** The Subject Property was shown to be part of the southern portion of the Jerome Park Reservoir at Jerome Park. In 1896, the “Line of Old Croton Aqueduct” was depicted on the west side of the Property, along Reservoir Avenue. **Surrounding Properties:** The area to the north of the Subject Property was labeled Jerome Park. The areas to the south, east, and west were largely undeveloped, with only a few scattered two-story dwellings, as well as a reformed church and cemetery at the northwest corner of West Kingsbridge Road and Reservoir Avenue.
1914	**Subject Property:** The Subject Property was shown to include the Armory building in its current configuration, labeled as the 8th Coast Artillery, District N.G.N.Y. (National Guard New York) and identified as "in the course of construction". The roof over the drill hall was indicated to be constructed with steel trusses with asbestos on wood planking. A gate house to the Armory was depicted at the northeast corner of Reservoir Avenue and West Kingsbridge Road. **Surrounding Properties:** The area immediately north of the Subject Property, previously identified as Jerome Park was shown as vacant land.

Year	Comments
1945	**Subject Property:** The Subject Property was not depicted on this map. **Surrounding Properties:** Only the areas to the east and south of the Subject Property were shown on the 1945 map. These areas were developed with residential and commercial buildings with some undeveloped properties interspersed. An elevated train and subway station (Interborough Rapid Transit Co.) were shown immediately east-adjacent to the Subject Property along Jerome Avenue. A storage and auto repair facility was shown south-adjacent to the Subject Property, across Kingsbridge Road, at 36 Kingsbridge Road. An auto service was located east-adjacent to the subject Property, across Jerome Avenue, between 2702 and 2710 Jerome Avenue. Other commercial property uses near the Subject Property included upholsters, picture framing, and a movie theatre on the east-adjacent block; upholsters and a print shop on the southeast-adjacent block; and roofers, a substation, and a filling station and auto repair facility on the south-adjacent block.
1950	**Subject Property:** The gate house located on the southwest portion of the Armory was no longer depicted, and the Armory was shown as complete in its current configuration. In addition, the Subject Property was identified as Tax Block 3247. **Surrounding Properties:** West 195th Street was shown north of the Subject Property. A dry cleaner and machinery repair shop were located south-adjacent to the Subject Property, across Kingsbridge Road, at 44 and 36 Kingsbridge Road, respectively. The property north-adjacent to the Subject Property was depicted as Public School 86, and the area west of the Subject Property was developed as either residential or commercial properties. A garage with three 550-gallon USTs was depicted west-adjacent to the Subject Property at 2717 Reservoir Avenue. Mattress manufacturing and book binding were shown on the southeast-adjacent block.
1977-1981	**Subject Property:** The National Guard Site buildings were shown on the 1978 map in their current configuration, with the west building labeled Armory Garage and the east building labeled lockers (first floor) and classrooms (second floor). A note indicated that both buildings were constructed in 1958. **Surrounding Properties:** A dry cleaner and a print shop were noted on the east-adjacent block; a dry cleaner was noted on the southeast-adjacent block; a glass works was shown in the south-adjacent block; no other significant changes were noted since 1950.
1984-2007	**Subject Property:** No significant changes were noted since 1978. **Surrounding Properties:** Other than construction and removal of buildings at the north-adjacent school no significant changes were noted since 1981.

Note: In the 1945, 1977, 1979-1980, 1986 Sanborn maps, the Subject Property and areas west and north of the Subject Property were not mapped.

In summary, historical Sanborn maps indicated that Subject Property was shown to be part of the eastern portion of the Jerome Park Reservoir. The Armory building was developed in its current configuration by 1945, and the National Guard Site was developed in its current configuration by 1978. On-site military operations are considered BERs.

Sanborn maps identified the following historical automotive, commercial, and drycleaning uses in the surrounding area:

- An auto service was shown on Block 3317 approximately 200 feet east of the Subject Property by 1945 through at least 2007; a storage and auto repair facility was shown approximately 100 feet south of the Subject Property at 36 Kingsbridge Road by 1945 and was no longer shown by 1950; an auto repair facility was located approximately 150 feet south of the Subject Property at 2650 Davidson Avenue near West Kingsbridge Road by 1945 through at least 2007 with a filling station shown operating by 1945 through at least 1981; and a garage was operating approximately 100 feet west of the Subject Property at 2717 Reservoir Avenue by 1950 through at least 2007 with three 550-gallon USTs noted by 1950 through at least 1993.
- A machinery repair shop was located approximately 100 feet south of the Subject Property at 36 Kingsbridge Road by 1950 and, by 1977, a glass works was shown in its place through at least 1992; a print shop was shown approximately 200 feet southeast of the Subject Property at 2640 Jerome Avenue by 1945 through at least 1950; roofers were shown approximately 170 feet to the south at 2659 Jerome Avenue by 1945 through at least 1950; a machinery repair shop was shown approximately 100 feet south of the Subject Property at 36 Kingsbridge Road by 1950 and was not shown by 1977; and a print shop was shown approximately 200 feet northeast of the Subject Property at 2728 Jerome Avenue by 1977 through at least 1978.
- Dry cleaners were shown at the following locations: approximately 130 feet south of the Subject Property at 44 Kingsbridge Road by 1950 and was no longer shown by 1977; approximately 190 feet northeast of the Subject Property at 2726 Jerome Avenue by 1977 through at least 1981; and approximately 350 feet southeast of the Subject Property at 38 East Kingsbridge Road by 1977 through at least 2007.

These off-site automotive, commercial, and dry cleaning uses have the potential to have affected the Subject Property subsurface and are considered a REC.

3.1.2 Historical Aerial Photographs and Topographic Maps

Since historical fire insurance maps were available for the Subject Property (and surrounding area) and these maps included information relating to land use, historical aerial photographs and topographic maps would, most likely, not provide additional useful information relevant to the potential for RECs or other environmental concerns. As such, aerial photographs were not reviewed.

3.1.3 Tax Files and Zoning Records

Based on the NYC Department of City Planning's Zoning Map information, all buildings were zoned C4-4 (commercial). Tax parcel information provided by the

NYCDOB online Buildings Information System (BIS) indicated that both Subject Property lots are L landmark status, and the occupancy code for both Subject Property lots is Y4 – Military and Naval Installation.

3.1.4 Local Street Directories

A City Directory prepared by Environmental Data Resources, Inc. (EDR) was reviewed as part of this Phase I ESA. The City Directory consisted of the names of businesses located on-site and at adjacent properties, compiled from city and reverse telephone directories at approximately five-year intervals starting in 1927. A summary of the directory findings is as follows:

Year	Comments
1927	**Subject Property:** Not Listed **Surrounding Properties:** Residential and Commercial**:** Park View Tailor Clng & Dyeing Co. (2622 Jerome Avenue)
1931	**Subject Property:** Not Listed **Surrounding Properties:** Residential
1940	**Subject Property:** 258th Field Artillery Armory (29 Kingsbridge Road) **Surrounding Properties:** Residential and Commercial: Harlan Auto Service (2702 Jerome Avenue), Wilson & Newman Auto (2690 Jerome Avenue), Kingsbridge Road Cleaners & Tailor (52 Kingsbridge Road), Davidson Auto Laundry/Davidson Av Garage (2656 Davidson Avenue), Park View Cleaners New York (2622 Jerome Avenue); and Town Cleaners (2696 Jerome Avenue)
1949	**Subject Property:** Not Listed **Surrounding Properties:** Residentials and Commercial: Round the Clock Cleaners (2690 Jerome Avenue) and Harlan Auto Service (2702 Jerome Avenue)
1956	**Subject Property:** Not Listed **Surrounding Properties:** Residential and Commercial: Round the Clock Cleaners (2690 Jerome Avenue) and Harlan Auto Service (2702 Jerome Avenue)
1961	**Subject Property:** Not Listed **Surrounding Properties:** Residential and Commercial: Amy's Auto Service (2704 Jerome Avenue) and ALRittle Refrigeration Co. (14 Kingsbridge Road)
1965	**Subject Property:** Military Use (29 Kingsbridge Road) **Surrounding Properties:** Residential and Commercial: Amy's Auto Service (2704 Jerome Avenue), Crestmor Cleaners (61 Kingsbridge Road), and Davidson Ave Garage (2650 Davidson Avenue)

Year	Comments
1971	**Subject Property:** Not Listed **Surrounding Properties:** Residential and Commercial: Amy's Auto Service (2704 Jerome Avenue), A & A Auto Service (2650 Davidson Avenue), and Crestmor Cleaners (61 Kingsbridge Road)
1976	**Subject Property:** Not Listed **Surrounding Properties:** Residential and Commercial: Amy's Auto Service (2704 Jerome Avenue), A & A Auto Service (2650 Davidson Avenue), and Crestmor Cleaners (61 Kingsbridge Road)
1983	**Subject Property:** Not Listed **Surrounding Properties:** Residential and Commercial: A & A Auto Service (2650 Davidson Avenue) and T & D Auto Service (2704 Jerome Avenue)
1992	**Subject Property:** Not Listed **Surrounding Properties:** Residential and Commercial: A & A Auto Service (2650 Davidson Avenue), Mullahoran Auto Diagnostic Inc. (2704 Jerome Avenue), and Sandy Dry Cleaners (32 East Kingsbridge Road)
1993	**Subject Property:** Not Listed **Surrounding Properties:** Residential and Commercial: A & A Auto Service (2650 Davidson Avenue) and Mullahoran Auto Diagnostic Inc. (2704 Jerome Avenue)
1995	**Subject Property:** Not Listed **Surrounding Properties:** Residential and Commercial: A & A Auto Service (2650 Davidson Avenue) and Sandy Dry Cleaners (32 East Kingsbridge Road)
2000	**Subject Property:** Military Use (10 195th Street & 29 Kingsbridge Road) **Surrounding Properties:** Residential and Commercial: T & D Auto Care (2650 Davidson Avenue) and Sandy Dry Cleaners (32 East Kingsbridge Road)
2005	**Subject Property:** Military Use (10 195th Street) **Surrounding Properties:** Residential and Commercial: T & D Auto Care (2650 Davidson Avenue)
2010	**Subject Property:** Military Use (10 195th Street) **Surrounding Properties:** Residential and Commercial
2014	**Subject Property:** Military Use (10 195th Street) **Surrounding Properties:** Residential and Commercial
2017	**Subject Property:** Military Use (10 195th Street) **Surrounding Properties:** Residential and Commercial

Year	Comments
2020	**Subject Property:** Not Listed **Surrounding Properties:** Residential and Commercial

Historical on-site military operations are considered BERs, including the Military and Naval Division (2000-2010) and the Army National Guard (2005-2017) uses.

Historically, the surrounding area included auto repair shops (1940-2005), dry cleaners (1940 through 1956), and a refrigeration company (1961) on the surrounding blocks, which have some potential to affect the Subject Property subsurface and constitute RECs.

The City Directory listings are consistent with the historical land use map findings (Section 3.1.1). The City Directory search results are included in **Appendix C**.

3.1.5 Interviews

Subject Property Owners/Operators/Occupants

Carl Gregg, the Armory Site Manager, and Yovannie Alcantara, a National Guard buildings maintenance employee, were interviewed during the site reconnaissance and provided information summarized in Section 2.2. CK Yannello and Erica Putnam, representatives of the Client, completed User Questionnaires for the Armory Site portion and National Guard Site portion of the Subject Property, respectively, as noted in Section 4.0.

Owners/Operators/Occupants of Adjacent Properties

Owners/operators/occupants of adjoining properties were not available for interview as part of this assessment.

3.2 Regulatory Records Review

EDR/Lightbox of Shelton, Connecticut, was contracted to obtain information regarding the regulatory status of the Subject Property and the surrounding area. This information included records from databases maintained by the USEPA and NYSDEC, and proprietary databases compiled by EDR. AKRF reviewed these records to identify the use, generation, storage, treatment, and/or disposal of hazardous material and chemicals, or releases of such materials, which may have impacted the Subject Property. All applicable regulatory databases met ASTM guidelines requesting utilization of information within 90 days' receipt from the appropriate agency. A copy of the EDR report is included in **Appendix C**.

A summary of the regulatory agency databases reviewed is provided in **Table 1**. A description of the types of records maintained for each of the databases reviewed is included in **Appendix D**. A summary of the facilities listed in the regulatory database report and any associated RECs/CRECs/HRECs/VECs identified based on the information provided in the database is provided below in Sections 3.2.1 and 3.2.2. Additional details for specific sites identified as part of the regulatory database review can be found in **Appendix D**.

A summary of the regulatory agency databases reviewed is provided in **Table 1**. Findings pertinent to the conclusions in this report are discussed below:

3.2.1 Federal

Resource Conservation and Recovery Information System (RCRIS)

This database lists sites that have filed notification forms regarding hazardous waste activity, including: treatment, storage, and disposal facilities (TSDF); very small quantity generators (VSQG), small quantity generators (SQG), large quantity generators (LQG) and non-generators regulated under RCRA.

No TSDF facilities were identified on the Subject Property or within the specified search radius.

Several RCRA non-generator and historic LQG listings were identified on the Subject Property. The Armory Site (1 West Kingsbridge Road) was identified as a non-generator of lead in 2012 and a historic LQG of lead in 2011 and 2012. A separate listing identified the Armory Site (2727 Jerome Avenue) as a VSQG in 2007 and a historic LQG, SQG, and VSQG of lead in 2002, 2001, and 2006 to 2007, respectively. The NYS Department of Military and Naval Affairs [29 West Kingsbridge Road (the Armory Site)] was also identified on the Subject Property as a non-generator of unspecified ignitable waste in 2007, a historic non-generator in 1995, 1999, 2006, 2007, and a historic LQG from 1985 to 1986. No violations were reported in association with these listings. These listings indicate historic generators of hazardous waste, which have some potential to have affected the Subject Property and are considered RECs.

Facility Index System/Facility Registry System (FINDS)

FINDS contains facility information from the following databases: Permit Compliance System (PCS), Aerometric Information Retrieval System (AIRS), Enforcement Docket (DOCKET) used to manage and track information on civil judicial enforcement cases for all environmental statutes, Federal Underground Injection Control (FURS), Criminal Docket System (C-DOCKET) used to track criminal enforcement actions for all environmental statutes, Federal Facilities Information System (FFIS), State Environmental Laws and Statutes (STATE), and PCB Activity Data System (PADS).

The Subject Property is listed on the USEPA FINDS database with Biennial Hazardous Waste reports, but no other information was provided. This listing, which is likely associated with hazardous exports from the facility, is considered a REC.

Enforcement & Compliance History Information (ECHO)

ECHO provides integrated compliance and enforcement information for regulated facilities nationwide.

The Subject Property is listed on the ECHO database for the Resource Conservation and Recovery Act (RCRA) and Clean Air Act (CAA). No violations were indicated in the past three years and no informal or formal enforcement actions were indicated in the past five years. This listing is not considered a REC.

3.2.2 State

New York State Spills Information Database (NY SPILLS)/Leaking Underground Storage Tanks (LTANKs)

This database includes releases reported to NYSDEC, including tank test failures (for USTs only) and tank failures.

The Subject Property was listed in both the NY SPILLS and LTANKs databases with closed status spills:

- Spill No. 8802461 was reported at 29 West Kingsbridge Road (the Armory Site) in June 1988 due to tank test failure. This No. 2 fuel oil spill was closed in August 2008 after confirmation that no contamination resulted from the spill and that the tank would be removed.
- Spill No. 9211568 was reported at 29 West Kingsbridge Road (the Armory Site) in January 1993 due to a tank failure. This gasoline spill was administratively consolidated with Spill No. 9308016, which was assigned in October 1993 and identified as a diesel spill. Spill No. 9308016 was ultimately closed in March 2005. According to the listing details, soil contamination was discovered during a tank pull, but the location of the spill on the Subject Property was not provided. The spill was closed in June 2008 after site representatives confirmed the contaminated soil was removed, with NYSDEC noting that the original spill had been subject to natural attenuation for approximately 16 years and had no known adverse impacts to the public.

These closed-status spills at the Subject Property constitute an HREC.

A total of 357 additional spills were reported on surrounding properties within the specified search radius. Of these, the following has some limited potential to have affected local environmental conditions:

- Spill No. 9504140 was reported at 2717 Reservoir Avenue, approximately 100 feet west of the Subject Property, in July 1995 after a caller reported the service station was putting waste oil down the drain. The spill was closed the same day, and no additional information was provided in the listing. This address was also included in the PBS database and, due to its potential to have affected subsurface conditions at the Subject Property, is considered a REC.

Based on listing details, including the nature of the spills, distances from the Subject Property, and/or presumed cross/downgradient locations, the remaining spill listings are not anticipated to have affected subsurface conditions at the Subject Property.

Petroleum Bulk Storage (PBS) Database

This database lists facilities that registered having either aboveground or underground petroleum tanks with total storage exceeding 1,100 gallons. Facilities with more than 400,000 gallons appear on the Major Oil Storage Facilities (MOSF) database.

The National Guard Site (10 West 195th Street) was listed in the PBS database with the following five USTs and two ASTs associated with PBS Facility ID: 2-392014:

- One closed/removed 3,000-gallon diesel UST installed before the earliest documented tightness test in 1988 and closed in September 1993.
- One closed/removed 2,000-gallon gasoline UST installed before the earliest documented tightness test in 1988 and closed in September 1993.
- One closed/removed 2,000-gallon No. 2 fuel oil UST with an unspecified installation date and a closure date sometime after a documented test date in August 2003.
- One closed/removed 8,000-gallon No. 2 fuel oil UST with an unspecified installation date and closure in January 1999.
- One closed/removed 225-gallon gasoline UST with an unspecified installation date and closure in May 1995.
- One closed/removed 225-gallon diesel AST with unspecified installation and closure dates.
- One unregulated/closed 275-gallon diesel AST with unspecified installation and closure dates.

The above historic on-site USTs and ASTs have to the potential to have affected the Subject Property subsurface and constitute RECs.

Sixty-three additional PBS facilities were identified within the specified search radius. Of these, the following facilities have some limited potential to have affected environmental conditions at the Subject Property:

- Power Test/Getty, located at 2717 Reservoir Ave, approximately 100 feet west of the Subject Property across Reservoir Avenue was listed as PBS Facility ID: 2-153028 with a status of inactive. The listing details include eight 550-gallon gasoline USTs and one 550-gallon No. 2 fuel oil UST that were installed in 1969 and closed/converted to non-regulated use in 1995. This address is also listed in the NY Spills and EDR Historic Auto databases and, due to its potential to have affected subsurface conditions at the Subject Property, is considered a REC.

Based on listing details, distances from the Subject Property, and/or inferred cross/downgradient groundwater flow direction, the remaining listings would not be expected to have significantly affected the Subject Property.

EDR Historic Auto Station Listings

The EDR Historic Auto Station database was researched to identify listings for the Subject Property and within a ⅛-mile radius of the Subject Property. This database lists properties that might include gas/filling station establishments based on EDR's search of select national business directories.

The Subject Property was not listed in the historic auto stations database.

Three EDR historic auto stations were identified within the specified search radius. Of these, the following have some limited potential to have affected the subsurface at the Subject Property:

- Mullahoran Auto Diagnostic, located at 2704 Jerome Ave, approximately 100 feet east of the Subject Property across Jerome Avenue, was listed as an automotive repair shop between 1997 and 1985. Due to its potential to have

affected subsurface conditions at the Subject Property, this listing is considered a REC.

- Reservoir Service Station, located at 2717 Reservoir Avenue, approximately 100 feet west of the Subject Property across Reservoir Ave, was listed as a gasoline service station between 1969 and 1989 and as a general automotive repair shop from 1969 to 2014. This address is also listed in the PBS and NY Spills databases and, due to its potential to have affected subsurface conditions at the Subject Property, is considered a REC.
- Tie-Castle Service Station, located at 50 West Kingsbridge Road, approximately 200 feet south of the Subject Property across West Kingsbridge Road, was listed as gasoline service station between 1974 and 1983. Due to its potential to have affected subsurface conditions at the Subject Property, this listing is considered a REC.

Based on their distances from the Subject Property and/or presumed hydraulic relationship, the remaining two historic auto stations are not anticipated to have affected subsurface conditions at the Subject Property.

Registered Dry Cleaners/EDR Historic Cleaners

The Registered Dry Cleaners database was researched to identify listings within ¼-mile of the Subject Property. As a supplement to the registered dry cleaners database, EDR's proprietary listing of potential EDR Historic Cleaner sites (listings based on the opinion of EDR) was also reviewed.

The Subject Property was not listed on the Registered Dry Cleaners or EDR Historic Cleaners databases.

Four Registered Dry Cleaners and six EDR Historic Cleaners sites were listed within the specified search radii and have some limited potential to have affected environmental conditions at the Subject Property and are considered a REC:

- Sidan Carpet Service, located at 2691 Reservoir Ave, approximately 170 feet west of the Subject Property, was listed as a drycleaning plant except rugs in the database from 1994 to 1998.
- Riteway Cleaners, located at 62 West Kingsbridge Road., approximately 200 feet southwest of the Subject Property, was listed as a drycleaning plant except rugs from 1991 through 2014. From 1994 to 1997 the facility was also listed as garment pressing and cleaners' agents.
- Gallarys Tailors & Cleaners, located at 71 Kingsbridge Road, approximately 280 feet west of the Subject Property, was listed as a drycleaning plant except rugs from 1969 through 1985.

Based on listing details, distances from the Subject Property, and/or inferred groundwater flow direction, the remaining listings would not be expected to have significantly affected the Subject Property.

New York, Pennsylvania, and New Jersey Facility and Manifest Data (NY MANIFEST and NJ MANIFEST)

The NY and NJ MANIFEST databases list and track hazardous waste from the generator through transporters to a TSDF facility.

The Subject Property (the Armory Site at 1 West Kingsbridge Road) was listed on the NY and NJ MANIFEST lists for disposal of 2,640 gallons and 5,300 pounds of lead in 2011 (Manifest Numbers 003537325JJK and 003537323JJK). The Subject Property [NYS DMNA; 29 West Kingsbridge Road (the Armory Site)] is also listed in the NY MANIFEST database for the shipment of 4,195 pounds and 923 gallons of ignitable waste; 193 gallons of lead; 2,195 pounds of spent halogenated solvents; 100 pounds and 55 gallons of corrosive waste; and 1,000 pounds of reactive waste between the years 1993 and 1995. These listings indicate historic generators of hazardous waste, which have some potential to have affected the Subject Property and are considered RECs.

Jerome Avenue and 196th Street, approximately 330 feet northeast of the Subject Property had a NY MANIFEST listing associated with EPA ID NYP003660917 for the disposal of 195 pounds of spent halogenated solvents on August 31, 1999. No manifest number was reported. This disposal event has some potential to have affected the Subject Property subsurface and constitutes an REC.

A total of 145 additional NY/NJ MANIFEST listings were reported on surrounding properties within the specified search radius. Based on listing details, distances from the Subject Property, and/or inferred groundwater flow direction, listings from the surrounding area would not be expected to have affected the Subject Property.

3.2.3 Local Agency File Review

Records available online from the NYC Buildings and Finance Departments were viewed for the Subject Property. Since the local records typically address a multitude of issues, the review focused on items likely to relate to the potential presence of hazardous materials (e.g., petroleum tank installation applications and permits) and records indicating prior uses. Copies of pertinent information are included in **Appendix E**.

NYC Buildings Department (NYCDOB)

Electronic NYCDOB records for the Subject Property were reviewed to determine whether there were any references to buildings, tanks or other structures, property usage, or inspection reports that may have indicated the presence, past use, or release of hazardous substances, wastes, or petroleum products within the Subject Property. The NYCDOB Building Information Systems (BIS) electronic database included:

Building Number	Address	Block	Lot(s)	Findings
BIN: 2098784	29 West Kingsbridge Road (the Armory Site)	3247	2	No Certificate of Occupancy on file. Four violations for failure to provide proof of compliance for the boiler were listed from September 1997 with an active status. This BIN is listed as obsolete.

Building Number	Address	Block	Lot(s)	Findings
BIN: 2098782	2 West 195th Street (the National Guard Site)	3247	2	No Certificate of Occupancy on file. Violations for failure to provide proof of compliance for the boiler listed from 1993 through 1999 with a status of active. A permit for replacement of three gas-fired boilers was submitted and approved in 1993. Boiler records indicate there were four boilers on the property, an inspection in 2000 indicated defects existed for the three boilers in the cellar, and no violations were listed for the fourth boiler listed in the Armory. In 2014, all four boilers were determined to be out of DOB jurisdiction.
BIN: 2098783	32 West 195th Street	3247	2	No Certificate of Occupancy on file.

The electronic NYCDOB files indicated four boilers throughout the Subject Property with three listed in the National Guard buildings and one listed in the Armory. A permit for replacement of three gas fired boilers/burners at the National Guard Site was submitted and approved in July 1993. Several violations were listed regarding failure to provide proof of compliance for the boilers from 1993 through 1999.

Land Title Records and Tax Records

Copies of title records were not provided to AKRF for review. A review of computerized NYC Automated City Register Information System (ACRIS) records, which included records of financial transactions involving the Subject Property, identified a landmark designation but no environmental liens or use restrictions for the Subject Property. No pertinent environmental information was included in the ACRIS files.

Freedom Of Information Law (FOIL) Requests

AKRF sent a freedom of information law (FOIL) requests to the New York City Department of Health and Mental Hygiene (NYCDOHMH), New York State Department of Environmental Conservation (NYSDEC), New York State Department of Health (NYSDOH), New York State Department of Health (NYSDOH), and New York City Fire Department (FDNY) for pertinent environmental records. No pertinent information was received.

AKRF sent a FOIL request to NYCDEP on August 7, 2024. The request was acknowledged on August 9, 2024, a response provided, and the request closed on August 12, 2024. The DEC provided PBS records listing the five former USTs and

two former ASTs at the National Guard Site, consistent with details provided in Section 3.2.2. No other pertinent records were provided.

FOIL requests and documents received are included in **Appendix E**.

3.2.4 Additional Environmental Record Sources

To enhance the search, ASTM requires that additional local records be reviewed (i.e., beyond those included as part of the standard database search or checked online) when, in the judgment of the environmental professional, such records for the Subject Property or any adjoining properties would be reasonably ascertainable, useful, accurate, and complete in light of the objective of the records review. These records may include:

- Local Brownfields Lists
- Local Lists of Landfill/Solid Waste Disposal Sites
- Local Lists of Hazardous Waste/Contaminated Sites
- Local Lists of Registered Tanks
- Local Land Records (for property use limitations)
- Records of Emergency Release Reports
- Records of Contaminated Public Wells

Sources for these records include:

- Chain of Title Reports and Title Records
- Department of Health/Environmental Division
- Fire Department
- Building Permit/Inspection Department
- Local/Regional Pollution Control Agency
- Local/Regional Water Quality Agency
- Local Electric Utility (for PCB records)

In AKRF's judgment, no other local records are pertinent for the Subject Property.

4.0 USER-PROVIDED INFORMATION

In preparing this Phase I ESA, AKRF requested that the Client provide any pertinent information regarding the Subject Property, specifically:

- Whether any environmental liens or activity and land use limitations (AULs) were in place or filed or recorded against the Subject Property.
- Whether they had any specialized knowledge or experience related to the Subject Property or nearby properties (e.g., specialized knowledge of any chemicals used on-site).
- Whether the (anticipated) purchase price reflected that the Subject Property is or could be contaminated.
- Whether they were aware of commonly known or reasonably ascertainable information about environmental conditions of the Subject Property.
- Whether they were aware of any obvious indicators of contamination at the Subject Property.
- Whether they were aware of any pending, threatened, ongoing, or past litigation/enforcement action/consent order/notice of violation related to hazardous substances or petroleum products.

CK Yannello and Erica Putnam, representatives of the Client, completed User Questionnaires for the Armory portion and National Guard Site portion of the Subject Property, respectively. CK Yannello and Erica Putnam were not aware/had no information on the status of any: environmental liens or activity use limitations on the Subject Property; Subject Property value reduction due to environmental issues; any pending, threatened, ongoing, or past litigation/enforcement action/consent order/notice of violation related to hazardous substances or petroleum products; or any obvious indicators of contamination on the Subject Property. To the extent that pertinent additional information was provided, it has been summarized elsewhere in this report. The User Questionnaire is included in **Appendix F**.

5.0 PREVIOUS STUDIES

Kingsbridge Armory Roof Rehabilitation Project Environmental Survey Report (ET Environmental Corporation, September 15, 2000)

ET Environmental Corporation (ET) contracted ATC Associates Inc. (ATC) to conduct environmental sampling at the Armory Site:

- ATC performed testing of the roof in August 2000, including collection of 29 bulk samples of suspect asbestos-containing materials (ACM). The attached asbestos abatement specification identified the following ACM: 1,500 linear feet of pipe and pipe elbow insulation, 232,200 square feet of roofing materials, and 13,400 square feet of caulking, and 180,000 square feet of debris.
- ATC performed a limited lead-based paint (LBP) survey in July 2000, including testing 1,190 building surfaces with an X-ray fluorescence (XRF) analyzer for lead content. ATC identified LBP on a variety of building components, but did not provide a list of components or quantities. The report included a specification section for spot removal of lead paint from structural members.
- ET performed a survey of the roof area for bat guano or avian fecal matter (bird droppings) in August 2020. Bird droppings were observed on the steel roof trusses.

ET's September 2000 report also included an Environmental Survey Report prepared by ATC, dated August 24, 2000, as Attachment A. ATC conducted an environmental survey in August 2000 to identify the presence ACM, lead containing and/or lead based paints/coatings, mercury switches or lamps, suspect PCB or di(2-ethylhexyl) phthalate (DEHP) containing light ballasts, storage tanks, and stored or abandoned materials at the facility. ATC collected 225 bulk samples of suspect ACM, testing of 1,190 building surfaces with an X-ray fluorescence (XRF) analyzer for lead content, and the evaluation of several fluorescent and high-intensity discharge lighting (HID) ballasts. ATC also inspected the property for the presence of USTs. ATC's included the following findings/recommendations:

- ACM was identified in 14,260 linear feet of pipe and pipe elbow insulation, 33,660 square feet of flooring materials, 235,000 square feet of roofing materials, and an unknown quantity of caulking.
- ATC recommended that all painted surfaces be considered lead-containing.
- Lighting ballasts were found to be not labeled and/or in poor condition, and therefore ATC considered all as PCB or DEHP containing materials. An estimated 650 light fixtures, 1,250 bulbs/tubes, 700 ballasts, and 109 metal halide lights were observed. No mercury containing switches were observed.
- Evidence for at least four USTs (e.g., vent pipes and fill ports) were observed during the survey. An electromagnetic survey of suspect areas identified two possible USTs in the garage parking area. Additionally, ATC identified seven additional 275-gallon ASTs.
- ATC collected four composite waste classification samples from the basement rifle and pistol ranges. All four samples contained leachable lead above 5 parts per million (ppm), indicating that the materials are characterized as hazardous lead-containing solid waste.
- Other localized items observed by ATC included: various paints, solvents, and maintenance products; abandoned refrigeration/air conditioning units; and animal/bird carcasses and avian excreta.
- The report included an abatement plan for managing and removing these materials to reduce worker exposures and prevent the release of hazardous materials into the

environment and recommended that any new materials encountered during the renovation be tested prior to disturbance.

Phase I Environmental Site Assessment (Metcalf & Eddy | AECOM, August 2006)

The 2006 Phase I ESA prepared by Metcalf & Eddy | AECOM identified the following environmental concerns for the Armory Site: industrial and commercial use of properties in the surrounding area may have impacted groundwater at the Site; potential contamination from on-site fill materials may have impacted groundwater at the Site; one 275-gallon fuel oil AST was identified on the northeast portion of the drill hall floor, and two 275-gallon fuel oil ASTs were identified on the southwest portion of basement mezzanine; a petroleum odor was noted in a room (B-20) on the western portion of the basement mezzanine; multiple containers of petroleum products were observed in the motor pool workshops of the basement area, and 10 55-gallon deteriorated steel drums were noted in the basement garage; oil staining and a saw cut in the concrete floor near the center of the basement garage indicated a possible former UST; three earthen-floored rifle and pistol ranges were observed in the sub-basement, and were suspected to contain elevated concentrations of lead from spent munitions; three NYSDEC spills were associated with the Site; potentially hazardous materials, such as PCBs, asbestos, lead-based paint, lubricating oils, mold, and refrigerants, were associated with the basement boiler unit and air conditioning units and construction materials throughout the structure; and one 2,000-gallon fuel oil UST was reported to be in service at the adjacent property and four USTs were reported to have been closed at the adjacent property.

Phase II Environmental Site Assessment Report, Kingsbridge Armory (TRC Environmental Corporation, September 19, 2007)

The 2007 Phase II ESA prepared by TRC was conducted to investigate RECs for the Armory Site identified in the 2006 Metcalf & Eddy | AECOM Phase I ESA report. The report summarized a geophysical survey conducted in August 2000, and TRC coordinated a follow-up geophysical survey during the Phase II ESA, which found no evidence of buried metal near the location of a 12-foot by 15-foot saw-cut area but noted a near-by fill pipe labeled with the word “Gasoline”. The report noted that a guard booth had been constructed along the Armory’s western exterior at a potential former UST location. The survey noted no indications of potential USTs at the location of a 30- by 30-foot anomaly and suggested that the reinforced concrete area may be associated with a former reservoir pump house that was located west of the Armory building.

The report confirmed the presence of the three ASTs and stated that the AST on the drill hall floor still contained diesel fuel for an emergency generator that was no longer operable. TRC’s subsurface investigation included excavation of three test pits, advancement of 13 soil borings, and installation of four groundwater monitoring wells along the western portion of the property near the potential USTs. In addition, 18 soil samples were collected from the upper 1.5-foot depth interval in the pistol and rifle ranges. TRC reported the following findings:

Test Pits near Maintenance Building: Although this area was not part of the 2007 Project Site, the environmental issues identified may impact 2007 Project Site conditions. Test pit excavations confirmed two abandoned USTs west of the maintenance building. The tanks appeared to have been cut open and filled with sand and gravel. Organic vapors indicative of petroleum impacts were not reported in the sand and gravel and rain water that had accumulated within the former USTs. The report noted that the tanks were likely the 3,000-gallon diesel and 2,000-gallon gasoline USTs that were closed in September 1993, discussed in the 2006 Phase I ESA.

Soil Samples West of the Armory Building: Slightly elevated organic vapor concentrations were detected in two borings on the northwest portion of the property west of the maintenance building near the former USTs. Semi-volatile organic compounds (SVOCs) and metals (beryllium,

chromium, copper, iron, nickel, and zinc) were detected at concentrations above NYSDEC Technical and Administrative Guidance Memorandum (TAGM) Residential Use Soil Cleanup Objectives (RSCOs) in multiple soil samples collected from the western portion of the Site, VOCs, PCBs, and pesticides were not detected in soil samples at concentrations that exceeded TAGM RSCOs.

Groundwater Samples West of the Armory Building: One VOC, hexachlorobutadiene, was detected at a concentration above the NYSDEC Technical and Operational Guidance Series (TOGS) Ambient Water Quality Standards (AWQS) in a groundwater sample collected from the well located adjacent to the former gasoline UST near the western exterior of the Armory building. TRC noted that hexachlorobutadiene does not occur naturally in the environment and is formed during the processing of other chlorinated compounds. Several metals (iron, magnesium, manganese, and sodium) were detected at concentrations that exceeded TOGS Class GA standards in each groundwater sample. TRC concluded that the metals are naturally occurring; therefore, the detections were likely attributable to background soil and/or bedrock conditions in the area.

Asbestos Investigation, Kingsbridge Armory (Langan Engineering & Environmental Services, P.C., October 6, 2008)

Langan collected 66 bulk samples of suspect ACM during this investigation at the Armory Site. Langan's summary of asbestos survey findings indicated that pipe and joint insulation, wire wrap insulation, electric transite switch panel, floor joint fill material, wall panel glue, mirror glue, various floor tiles and associated mastics, exterior and interior door caulking, original built-up roofing and flashing materials, and pipe insulation debris were ACM. Langan also noted lead paint in poor condition and suspect PCB- and mercury- containing electrical articles throughout the building.

Phase II ESI Report, Kingsbridge Armory—29 West Kingsbridge Road (Langan Engineering & Environmental Services, P.C., Draft November 6, 2008)

The 2008 Phase II ESI prepared by Langan was conducted to assess environmental remediation costs associated with proposed Armory Site redevelopment, including lead contamination in the former pistol and rifle ranges, historic fill material below the basement and western parking area, and former USTs in the western parking area and off-site maintenance area (at the National Guard Site) northwest of the Armory Site. The investigation consisted of the following activities: a geophysical survey in the western exterior parking area; 17 soil borings from which 23 soil samples were collected in the western parking area, basement, and pistol and rifle ranges; 10 test pits from which 10 soil samples were collected in the basement; and monitoring wells from which three groundwater samples were collected in the basement.

Langan reported the following investigation findings: the geophysical survey did not identify obvious indications of USTs; soil underlying the site consists of historic fill comprised of sand with traces of silt, gravel, brick, and ash. The fill was found to generally extend to depths of 4 to 7 feet below the cellar floor slab and to about 20 to 25 feet below ground surface (bgs) in the western parking area. Weathered rock was encountered from 12 to 15 feet below the sub-cellar floor slab. Groundwater was encountered in the monitoring wells at depths of 4 to 7 feet below the sub-cellar floor slab. Elevated organic vapor concentrations, stained soil, and petroleum odors were observed in two test pits and one boring in the northwest portion of the sub-cellar. Impacted soil was observed at depths of between 2 and 12 feet below the floor slab; and a petroleum odor and an elevated organic vapor reading were detected in soil collected from the 25 to 30 feet depth interval in one boring in the western parking area. In general, soil samples exhibited concentrations of SVOCs and metals typical of historic urban fill and did not indicate a spill at the Site. Six of the 17 soil samples collected from the pistol and rifle ranges exhibited Toxicity

Characteristic Leaching Procedure (TCLP) lead concentrations indicative of hazardous waste. Five VOCs and one SVOC (naphthalene) were detected at concentrations that exceeded the TOGS AWQS in the groundwater sample collected from well MW-3 in the northwest portion of the sub-cellar. Naphthalene was also detected at a concentration exceeding the TOGS AWQS in a groundwater sample collected from the western parking area.

The report concluded that groundwater under the northwestern portion of the sub-cellar had been impacted with petroleum. Additional groundwater sampling on the National Guard Site was recommended to determine whether the two historical USTs on the National Guard Site were the source of the impacts.

Supplemental Groundwater Investigation Report, Kingsbridge Armory (Langan Engineering & Environmental Services, P.C., June 17, 2009)

Langan conducted groundwater sampling on the National Guard and Armory Sites to evaluate the source of groundwater impacts in the northwestern portion of the basement in the Armory building. Langan installed a monitoring well south of a former UST and collected groundwater samples from existing monitoring wells. The field observations and analytical results did not indicate the presence of a spill on the National Guard Site associated with decommissioned on-site USTs.

Phase II Supplemental Environmental Site Investigation Report (Langan Engineering & Environmental Services, P.C., June 7, 2013)

Langan completed a supplemental site investigation at the Armory Site in May 2013. The investigation included: a geophysical survey; installation of five subsurface soil vapor points and collection of five soil gas samples and one ambient air sample; collection of 18 soil samples from nine environmental borings to a depth of approximately 8 to 35 feet below grade surface; and installation and sampling of five temporary groundwater monitoring wells and sampling of two existing permanent monitoring wells.

Based on groundwater level readings collected during the geotechnical investigation, Phase II ESI, and Phase II SESI, groundwater elevations generally range from approximately 115 feet above mean sea level (amsl) on the eastern portion of the Armory Site to 109 feet amsl on the western portion of the Armory Site. The depth to groundwater in observation wells that were installed on paved exterior areas at sidewalk grade ranged from 12 feet along the northern exterior of the Armory building to 30 feet in the on-site parking area near Reservoir Avenue. The depth to groundwater in the interior monitoring wells installed inside the sub-cellar ranged from 3 feet on the northwestern portion of the sub-cellar to 10 feet on the southwestern portion of the sub-cellar. Groundwater elevation data indicated that groundwater at the Armory Site flows towards the southwest, which generally conforms to the south-southwest sloping topographic gradient shown on the USGS Central Park, N.Y. Topographic Quadrangle Map.

Based on the soil analytical results, Langan determined that PCBs and pesticides were either non- detect or below NYSDEC 6 NYCRR Part 375 Unrestricted and/or Restricted Use Soil Cleanup Objectives (SCOs). Several VOCs (2-butanone, acetone, bromomethane and methylene chloride), SVOCs [benzo(a) pyrene, benzo(k)fluoranthene, and indeno(1,2,3,-cd)pyrene] and several metals were detected above NYSDEC Unrestricted and or Restricted Use SCOs. Based on the groundwater analytical results, Langan determined that several VOCs, SVOCs, and metals were detected above the NYSDEC GA groundwater standard. Based on the soil vapor sample analytical results, Langan determined that several VOCs exceeded background concentrations established in NYSDOH October 2006 Guidance for Evaluating Soil Vapor Intrusion in the State of New York.

New York City Department of Environmental Protection Letter Review of Phase II Supplemental Environmental Site Investigation Report, Kingsbridge Armory, Langan Engineering, Environmental, Surveying and Landscape Architecture, D.P.C., (NYCDEP, June 14, 2013)

NYCDEP reviewed the June 2013 Phase II Supplemental Environmental Site Investigation conducted by Langan on behalf of Kingsbridge National Ice Center (KNIC). NYCDEP provided the following comments and recommendations:

- A Remedial Action Plan (RAP) for the proposed construction project should be submitted to NYCDEP for review and approval. The RAP should specify that contaminated soils would be properly disposed of in accordance with the NYSDEC regulations. Additional testing of the soils may be required by the disposal and/or recycling facility.
- A site-specific Construction Health and Safety Plan (CHASP) should be submitted to NYCDEP for review and approval. Soil disturbance should not occur without DEP's written approval of the CHASP.
- A vapor barrier should be incorporated into the design plan of the proposed construction project in order prevent any future potential vapor migration conditions from occurring.
- KNIC should incorporate a passive sub-slab depressurization system (SSDS) with the capability of being converted to an active SSDS if warranted based on future conditions into the design plan of the proposed construction project.
- KNIC should include for all areas which will either be landscaped or covered with grass (not capped), a minimum of two (2) feet of clean fill/topsoil from an approved facility/source. The clean fill/top soil must be segregated at the source/facility, have qualified environmental personnel collect representative samples, analyze the samples by a certified laboratory, and compare the results to NYSDEC SCOs.
- Excavated soils, which are temporarily stockpiled on-site, must be covered with polyethylene sheeting while disposal options are determined. Additional testing may be required by the disposal/recycling facility. Excavated soil should not be reused for grading purposes.
- If any petroleum-impacted soils (which display petroleum odors and/or staining) are encountered during the excavation/grading activities, the impacted soils should be removed and properly disposed of in accordance with all NYSDEC regulations.
- Dust suppression must be maintained by the contractor during the excavating and grading activities at the site.
- All known or found underground storage tanks must be properly removed/closed in accordance with all applicable NYSDEC regulations.
- If dewatering into New York City storm/sewer drains will occur during the proposed construction, a NYCDEP Sewer Discharge Permit must be obtained prior to the start of any dewatering activities at the site.

Phase I Environmental Site Assessment, Kingsbridge Armory – 29 West Kingsbridge Road (AECOM, October 2013)

AECOM conducted a Phase I ESA of the Armory Site in 2013 to identify the presence of RECs, as defined by ASTM E1527-05. AECOM identified the following RECs in connection with the subject property:

- Various 55-gallon drums and one 30-gallon drum were encountered throughout the unoccupied portions of the Armory Site and along the western exterior portion of the Armory Site that were either empty or filled with unknown substances.

- Three abandoned 275-gallon ASTs, which may have still contained residual petroleum product.
- Deteriorated mechanical equipment, which may have contained residual fluids that could impact the Armory Site, such as petroleum based fluids or fluids containing hazardous materials.
- A sump pump located in the lower basement of the Armory, which had the potential to impact the soils and groundwater at the subject site.
- PCBs, which may have been present in lighting ballast found throughout the Armory building, as well as in window, bathroom, and locker room caulking.
- Lead in the form of bullets within the walls and floors of the pistol and rifle ranges.
- The storage of gasoline, diesel fuel, and paint-related products used by Graffiti Free NYC.
- The overall condition of the property, which included peeling paint that may have contained lead, pipe insulation, floor tile, and concrete surfaces that may have contained asbestos, mold, and a variety of debris throughout the Armory building, some of which may have contained petroleum and/or hazardous substances.

Based upon the information obtained and reviewed for the Phase I ESA, AECOM recommended the following:

- Conduct a comprehensive survey throughout the Armory to evaluate what material may potentially contain asbestos, lead, mold, and PCBs, and collect samples from these materials to confirm the presence of these substances.
- Conduct an inventory of 55-gallon drums containing unknown materials and collect waste profile samples to determine the appropriate method for disposal.
- Empty the remaining contents (if any) within the three ASTs present at the Armory and properly dispose of them.
- Conduct an evaluation of all deteriorating mechanical equipment to determine if they contain any fluids which may contain petroleum and/or hazardous substances. Based upon the results of the evaluation the equipment should be removed from the Armory and properly disposed.
- The earthen floors of the pistol and rifle ranges should be remediated and the spent rounds from the walls in the pistol range be removed due to the potential presence of lead.
- The materials use by Graffiti Free NYC such as gasoline, diesel fuel, lacquer thinner, and mineral spirits should be stored within secondary containment pallets to avoid accidental spills.
- The trash and debris found in almost every room inspected during the site reconnaissance needs to be evaluated to determine its proper disposal as some of it may contain petroleum or hazardous substances.

Limited Hazardous Materials Investigation Report (GZA GeoEnvironmental of New York, December 21, 2015)

In 2015, GZA GeoEnvironmental of New York (GZA) conducted a limited hazardous materials investigation (HMI) at the Armory Site for KNIC Properties, LP (KNIC). The HMI included an ACM survey, a lead paint survey, an assessment of hazardous chemicals and waste, and an assessment of universal waste and PCB-containing material. The limited investigation was intended to supplement previous investigation conducted by others at the site. The survey included limited areas in the sub-basement, basement, basement mezzanine, first floor,

mezzanine, second floor, and the tower level and previously sampled roof penetrations. Destructive sampling of the roofing materials and windows were not conducted.

Asbestos Summary: GZA collected 242 samples of suspect ACM from the site. Based upon laboratory analysis of suspect ACMs, façade mastic, floor tiles and associated mastic, vibration joint cloth, various wall mastics, tank mastic, plaster walls and ceilings, terrazzo flooring, and pipe insulation were determined to be ACM.

Lead Paint Summary: Lead was detected in all 21 samples collected by GZA. GZA concluded that all painted surfaces and building components should be assumed to contain lead and be handled in accordance with the applicable OSHA regulation (OSHA 29 CFR 1926.62-Lead Exposure in Construction).

Assessment for Hazardous Chemical and Waste: GZA collected eight composite samples from the observed waste piles and analyzed each sample for TCLP lead. Six of the eight waste piles were determined to contain hazardous levels of lead. A visual assessment was also conducted throughout the site for potential hazardous materials. Materials identified included propane tanks, two 275-gallon aboveground storage tanks of unknown contents, fire extinguishers, 5-gallon paint and paint removal buckets, and exterior high intensity discharge lights. Samples of these materials was not included in the assessment.

Universal Waste: GZA identified universal waste at the site including fluorescent bulbs inside overhead lighting fixtures, emergency exit lights, compact fluorescent light tubes and some round overhead lights were present, which may contain mercury vapor.

PCB Containing Equipment: GZA identified 987 potential PCB-containing fluorescent lighting fixtures at the site.

Caulking and Glazing: GZA collected and analyzed six caulk samples to determine the concentrations of PCBs present in building materials at the site. PCBs were not detected in five of the six samples; however, one of the samples detected PCBs at a concentration of 30,700 parts per million (ppm). Caulking materials with greater than 50 ppm are considered PCB bulk waste and must be disposed of as hazardous waste.

Results of the Supplemental Asbestos-Containing Material Survey, Kingsbridge Armory, 29 West Kingsbridge Road, Bronx, New York (GZA GeoEnvironmental of New York, January 5, 2016)

GZA conducted supplemental ACM sampling of wall and ceiling plaster at selected locations in the Armory building in 2015 to delineate the ACM plaster documented during GZAs December 21, 2015, Limited Hazardous Materials Investigation. One of the previous 14 plaster samples collected was determined to be ACM. This investigation was limited to areas that were subject to architectural inspection of the brick substate behind plaster in select areas in the basement, first and second floors. Other suspect materials were also sampled in the vicinity of these select areas.

GZA collected 72 supplemental samples of wall and ceiling plaster, floor tiles mastic, wall tiles and glue backing. None of the supplemental samples were determined to be ACM. As indicated in GZA's 2015 report, the plaster in bathroom (Room 1W-8) on the first-floor drill hall was ACM. GZA concluded that the drill hall bathrooms were an addition to the drill hall, and the plaster in these bathroom additions should be considered ACM.

Soil Sampling Results of Kingsbridge Armory (GZA GeoEnvironmental of New York, January 12, 2016)

GZA GeoEnvironmental (GZA) collected soil samples from five test pit locations within the Armory building on December 17, 2015. The soil sampling was conducted to characterize excavated material for disposal.

GZA collected soil samples from depths of 0-2 feet below the existing basement slab elevation. The samples were field screened for evidence of contamination using a photoionization detector (PID). None of the soil samples indicated elevated PID screening results above background. GZA compared the results to the NYSDEC Part 375 SCOs and Commissioner Policy 51 (CP-51).

GZA did not find detectable levels of VOCs in the samples collected. SVOCs analysis indicated that several compounds exceeded their respective Part 375 and CP-51 SCOs in one of the samples [TP-5 (0-2')] including benzo(a)anthracene, benzo(a)pyrene, benzo(b)flouranthene, benzo(k)flouranthene, chrysene, dibenzo(a,h)anthracene and indeno (1,2,3-cd)pyrene. SVOCs were either below detection limits or were detected at concentrations below their respective SCOs in the other four soil samples. Several metals including chromium, copper, lead, mercury, and zinc were detected at concentrations exceeding Part 375 Unrestricted SCOs in four of the samples [TP-101(0-2), TP-5 (0-2), TP-2 (0-2), and TP-7 (0-2)]. However, only chromium in sample TP-2 (0-2), and lead in samples TP-101 (0-2) and TP-7 (0-2) also exceeded their Part 375 Restricted Use Residential SCOs. Pesticides and PCBs concentrations in all of the soil samples were either below detection limits or were detected at concentrations below their respective SCOs.

GZA compared the five samples to typical disposal facility criteria for waste acceptance. One sample, TP-101 (0-2), had levels of TCLP lead detected at concentrations above the EPA standards exceeding hazardous waste thresholds. The RCRA characteristics (ignitability, corrosivity, and reactivity) and chemical analysis of the other samples indicated that material from these areas could be considered as non-hazardous waste.

Asbestos and Lead Paint Survey Report (TRC Environmental Corporation, June 6, 2023)

TRC was retained by Girandola and Shutkind Construction Corp on behalf of EDC to conduct an asbestos survey for suspect ACM and LBP in the interior portions the Armory building. Asbestos and lead paint survey activities were conducted on multiple dates between October 2022 and May 2023, and were limited to the following interior portions of the building: the drill hall (including the first-floor hall, viewing balconies, maintenance garage bays, and bathrooms), the three floors of the headhouse, tower areas, and accessible portions of the basement and basement mezzanine. Findings of the survey, which were based upon visual inspection of the Armory and analytical results of collected asbestos and lead paint samples, are summarized below.

TRC indicated the following ACM in the building: flooring debris (pipe insulation and plaster); wall and ceiling plaster; wall adhesives (wood panel glue and mirror glue); pipe insulation; thermal system insulation (duct vibration cloth); linoleum; floor tiles and associated mastics (9" and 12" floor tiles); cove base and adhesive; and ceramic tile grout and mortar. At the time of the inspections, ACMs were found to be in significantly damaged condition. TRC recommended that removal of floor debris containing asbestos and removal and/or repairs of damaged ACMs be conducted by a New York State Department of Labor- (DOL) licensed asbestos abatement contractor.

TRC collected suspect LBP samples to determine if interior surface coatings contained greater than or equal to 0.5 percent lead by weight (≥0.5%) or greater than or equal to 5,000 ppm. A total of 68 paint chip samples were collected from interior painted surfaces. Thirty-seven samples were determined to be LBP and 27 were determined to contain lower concentrations of lead [considered lead containing paint (LCP)] regulated by OSHA. There were also four samples that were Below Reportable Limit (BRL) <0.0080% weight for lead. For any paint in which lead was detected, TRC recommended that any demolition or renovation activities that may disturb painted surfaces be conducted according to the OSHA requirements regarding lead in construction (29 CFR 1926.62).

The survey report also detailed asbestos abatement activities conducted in January 2023. Based on the findings of the preliminary asbestos survey in October 2022, a licensed asbestos abatement contractor conducted abatement of approximately 4,260 square feet (sf) of asbestos plaster, floor debris (pipe insulation), and 70 linear feet of damaged pipe insulation located on the drill hall first floor and balcony areas.

Copies of the previous studies provided to AKRF are included as **Appendix G**.

6.0 VAPOR ENCROACHMENT SCREENING

A Tier 1 Vapor Encroachment Screening was conducted in accordance with ASTM Standard E2600-15, *Standard Guide for Vapor Encroachment Screening on Property Involved in Real Estate Transactions*. The term "Vapor Encroachment Condition" means the presence or likely presence of vapors from chemicals of concern (COC) in the subsurface of a property caused by the release of vapors on or near the property. The objective of the Tier 1 screening is to conduct a screen for vapor encroachment based on findings from the Phase I ESA to determine if a possible VEC exists at the Subject Property.

Based on AKRF's review of historical and regulatory database records, the following potential VECs were identified based on the Tier 1 Vapor Encroachment Screening:

- Several 55-gallon drums observed in the western portion of the Armory basement garage were unlabeled, were either empty or filled with unknown substances, and displayed signs of deterioration, with rust and holes in some of the drums. In addition, two unlabeled, partially full 55-gallon drums with unknown contents were observed in the Armory Site's western parking lot along the exterior wall of the drill hall and exhibited signs of deterioration.
- One unlabeled, partially full 55-gallon drum with unknown contents was observed resting on its side in the western parking lot of the National Guard Site near Reservoir Avenue. The drum exhibited signs of corrosion, and a small puddle of liquid from an apparent leak was observed beneath it.
- The National Guard Site was listed in the Petroleum Bulk Storage (PBS) database with the following five USTs associated with PBS Facility ID: 2-392014: one closed/removed 3,000-gallon diesel UST installed by 1988 and closed in September 1993, one closed/removed 2,000-gallon gasoline UST installed by 1988 and closed in September 1993, one closed/removed 2,000-gallon No. 2 fuel oil UST with an unspecified installation date and closed sometime after August 2003, one closed/removed 8,000-gallon No. 2 fuel oil UST with an unspecified installation date and closed in January 1999, and one closed/removed 225-gallon gasoline UST installed by October 1996 and closed in May 1995.
- The Subject Property was listed in the NY MANIFEST database for the shipment of 4,195 pounds and 923 gallons of ignitable waste and 2,195 pounds of spent halogenated solvents. These listings indicate historic generators of hazardous waste, which have some potential to have affected the Subject Property and are considered VECs.
- Adjacent and nearby properties identified in the regulatory databases, in historical Sanborn maps, in City Directory listings, and during site reconnaissance with some potential to affect the Subject Property subsurface included former and/or current dry cleaners, automotive, fill station, and refrigeration company uses.

7.0 LIMITATIONS AND DATA GAPS

This assessment met the requirements of ASTM as established by ASTM Standard E1527-21 at the time it was conducted, with the following limitations:

- Results of this investigation are valid as of the dates on which the investigation was conducted.
- Owners/tenants of adjacent properties were not interviewed as part of this assessment. However, sufficient information about the history of the surrounding properties was obtained from historical Sanborn maps and/or city directories and this data gap is not considered significant or likely to alter the conclusions of this report.
- The Subject Property area history was not conducted in five-year intervals. However, sufficient information about the history of the Subject Property and surrounding area could be obtained from the available historical Sanborn maps and/or city directories, and this data gap is not likely to alter the conclusions of this report.
- Agency file reviews for the Subject Property and adjacent properties consisted of a review of standard databases and electronic records maintained by pertinent departments and agencies (summarized in Section 3.2), as well as FOIL requests submitted to NYSDEC, NYCDEP, NYSDOH, and NYCDOHMH. AKRF believes that this file review was sufficient in determining the potential for RECs or other environmental concerns at the Subject Property and additional reviews beyond this are not warranted and would not likely change the conclusions of this assessment.
- AKRF was unable to visually inspect several portions of the Armory building. The tower rooms and several of the living quarters in the headhouse could not be accessed due to excessive debris and structural concerns with the stairs and floors. A parts room on the drill floor and several garage bays on the drill floor were locked during the reconnaissance; the site representative was unable to provide access, as they did not have the appropriate key, and the building did not have power to operate the garage bay overhead doors. In addition, several basement and sub-basement spaces were inaccessible due to safety concerns: the boiler room (CS-7) sub-basement in the southwestern portion of the building was flooded, and other basement areas could not be entered due to concerns about structural stability. These data gaps are not likely to have altered the conclusions of this report.
- During the September 6, 2024, inspection, the Armory building did not have power. Interior spaces were sufficiently illuminated via natural light sources and flashlights, and this lighting condition is not likely to have altered the conclusions of this report.
- Due to security concerns, AKRF was restricted from viewing the contents of the vault located in the west National Guard building. Given the contained nature of the metal vault, its well-maintained condition, and the lack of evidence of releases/spills around the vault, this data gap is not likely to have altered the conclusions of this report.

No Significant Data Gaps (as defined in Section 3.2.78 of ASTM Standard E1527-21) were identified as part of the assessment.

8.0 CONCLUSIONS

AKRF, Inc. (AKRF) was retained by the New York City Economic Development Corporation (EDC; the User and Client) to prepare a Phase I Environmental Site Assessment (ESA) of the Kingsbridge Armory Redevelopment property consisting of the Kingsbridge Armory (the Armory Site) at 1 West Kingsbridge Road, Bronx, NY 10468 (Tax Block 3247, Lot 10) and the National Guard Site at 10 West 195th St, Bronx, NY 10468 (Tax Block 3247, Lot 2) (collectively, the "Subject Property"). The objective of this assessment was to identify any potential environmental concerns associated with the Subject Property resulting from past or current usage of the Subject Property or neighboring properties.

This Phase I ESA was conducted in conformance with ASTM Standard E1527-21, *Standard Practice for Environmental Site Assessments: Phase I Environmental Site Assessment Process*. Any exceptions to, or deletions from, the Standards are described in Section 7.0. The term "Recognized Environmental Condition" or REC (as defined in the E1527-21 Standard) means (1) the presence of hazardous substances or petroleum products in, on, or at the Subject Property due to a release to the environment; (2) the likely presence of hazardous substances or petroleum products in, on, or at the Subject Property due to a release or likely release to the environment; or (3) the presence of hazardous substances or petroleum products in, on, or at the Subject Property under conditions that pose a material threat of a future release to the environment.

The Standards also include definitions of Historic REC (HREC), Controlled REC (CREC), and *De Minimis* Condition. A *De Minimis* Condition is defined as a condition that does not present a threat to human health or the environment and that generally would not be subject to enforcement action if brought to the attention of appropriate government agencies.

A summary of the assessment findings is presented below:

Recognized Environmental Conditions (RECs)/Vapor Encroachment Conditions (VECs)

- Two unlisted 275-gallon ASTs were observed on the Armory's basement level. Both tanks may have previously contained fuel but appeared to be empty at the time of reconnaissance. One tank was standing on its end, and one tank was tipped on its side. Staining was observed on the concrete floor under one of the tanks.
- Several 55-gallon drums observed in the western portion of the Armory basement garage were unlabeled, were either empty or filled with unknown substances, and displayed signs of deterioration, with rust and holes in some of the drums. In addition, two unlabeled, partially full 55-gallon drums with unknown contents were observed in the Armory Site's western parking lot along the exterior wall of the drill hall and exhibited signs of deterioration. One unlabeled, partially full 55-gallon drum with unknown contents was observed resting on its side in the western parking lot of the National Guard Site near Reservoir Avenue. The drum exhibited signs of corrosion, and a small puddle of liquid from an apparent leak was observed beneath it.
- Elevated levels of lead from spent munitions were detected during previous investigations in the two rifle ranges and four pistol ranges in the Armory basement. Waste classification samples were determined to contain leachable lead above 5 parts per million (ppm), exceeding the hazardous waste criteria for lead.
- Several RCRA hazardous waste activities were identified on the Subject Property. The Armory Site was identified as a non-generator of lead in 2012 and a historic LQG of lead in 2011 and 2012. A separate listing identified the Armory Site as a VSQG in 2007 and a historic LQG, SQG, and VSQG of lead in 2002, 2001, and 2006 to 2007, respectively. The NYS Department

of Military and Naval Affairs was also identified on the Subject Property as a non-generator of unspecified ignitable waste in 2007, a historic non-generator in 1995, 1999, 2006, 2007, and a historic LQG from 1985 to 1986.

- The Subject Property is listed in the NY MANIFEST database for the shipment of 4,195 pounds and 923 gallons of ignitable waste and 2,195 pounds of spent halogenated solvents. These listings indicate historic generators of hazardous waste, which have some potential to have affected the Subject Property and are considered RECs/VECs.
- Sump pits were observed in the southeast portion of the Armory building basement and on the National Guard Site in the east building basement boiler room and on the ground level of the west building. In addition, floor drains (possibly dry wells) were observed in the east National Guard building basement. The sumps and possible dry wells have the potential to have affected the Subject Property subsurface.
- Adjacent and nearby properties were identified in the regulatory databases, historical Sanborn maps City Directory listings, and during site reconnaissance with some potential to affect the Subject Property subsurface, including former and/or current automotive uses, commercial uses, and dry cleaners.
- The National Guard Site was listed in the Petroleum Bulk Storage (PBS) database with the following five USTs associated with PBS Facility ID: 2-392014: one closed/removed 3,000-gallon diesel UST installed by 1988 and closed in September 1993; one closed/removed 2,000-gallon gasoline UST installed by 1988 and closed in September 1993; one closed/removed 2,000-gallon No. 2 fuel oil UST with an unspecified installation date and closed sometime after August 2003; one closed/removed 8,000-gallon No. 2 fuel oil UST with an unspecified installation date and closed in January 1999; and one closed/removed 225-gallon gasoline UST installed by October 1996 and closed in May 1995. However, while these USTs are listed as closed/removed in the PBS database, two abandoned USTs were discovered in the western parking lot on the National Guard Site during the 2007 Phase II Environmental Site Assessment by TRC. These USTs were suspected to be the 3,000- and 2,000-gallon USTs closed in 1993. Given the conflicting information on the status of the historic USTs on the National Guard Site, it is possible the tanks were not closed and removed properly, potentially affecting the Subject Property subsurface.
- The National Guard Site was listed in the PBS database with the following two ASTs associated with PBS Facility ID: 2-392014: one closed/removed 225-gallon diesel AST with unspecified installation and closure dates and one unregulated/closed 275-gallon diesel AST with unspecified installation and closure dates. It is possible the tanks were not closed and removed properly, potentially affecting the Subject Property subsurface.

Historic RECs (HRECs)

- The Subject Property was listed in the NY SPILLS database and LTANKs database with the following closed-status spills:
    - Spill No. 8802461 was reported at 29 West Kingsbridge Road (the Armory Site) in June 1988 due to tank test failure. This No. 2 fuel oil spill was closed in August 2008 after confirmation that no contamination resulted from the spill and that the tank would be removed.
    - Spill No. 9211568 was reported at 29 West Kingsbridge Road (the Armory Site) in January 1993 due to a tank failure. This gasoline spill was administratively consolidated under Spill No. 9308016, which was assigned in October 1993 and

identified as a diesel spill. Spill No. 9308016 was ultimately closed in March 2005. According to the listing details, soil contamination was discovered during a tank pull, but the location of the spill on the Subject Property was not provided. The spill was closed in June 2008 after site representatives confirmed the contaminated soil was removed, with NYSDEC noting that the original spill had been subject to natural attenuation for approximately 16 years and had no known adverse impacts to the public.

Business Environmental Risks (BERs)

- Historical on-site military operations at the Subject Property are considered BERs.
- Based on the age of the Subject Property buildings and observations during reconnaissance, as well as findings of previous environmental surveys, ACM, PCBs, and LBP are present within building material, debris, and/or in buried fill materials at the Subject Property and constitute a BER.
- The elevator machine room in the east National Guard building basement contained an approximately 10-gallon, 32-grade hydraulic oil reservoir tank. No staining or leaks were noted in connection with the tank. The elevator was installed in 2022, and there was no previous elevator on-site.
- A generator with an associated 5-gallon fuel tank was observed in a free-standing generator room on the Armory drill hall floor; no evidence of leaks was observed near the generator or its fuel tank.
- Deteriorated mechanical equipment at the Armory building may contain residual fluids, such as petroleum based fluids or fluids containing hazardous materials.
- Extensive water damage was observed throughout the Armory building.
- Animal/bird carcasses and excreta were present in much of the mezzanine and second levels of the Armory headhouse.

De Minimis Conditions

- Small containers of paint, cleaning supplies, and gas associated with building maintenance and groundskeeping activities were present at the Subject Property.
- Approximately 100 five-gallon buckets of graffiti remover and paint were observed in storage room S4 in the southeast portion of the Armory building basement mezzanine.
- Various 55-gallon drums were observed in the eastern portion of the Armory's basement garage were labelled as non-hazardous purged groundwater from a previous subsurface investigation by Langan Engineers and did not show any obvious signs of leakage or breeching.

Summary of Significant Data Gaps

No Significant Data Gaps (as defined in Section 3.2.78 of ASTM Standard E1527-21) were identified as part of the assessment.

9.0 RECOMMENDATIONS

Based on the conclusions of this Phase I ESA, and the available details for the planned redevelopment of the Subject Property, AKRF recommends the following:

Environmental

- A June 7, 2013, Phase II investigation report prepared by Langan was submitted to NYCDEP for a previous proposed development. NYCDEP issued comments on the report, stating that a RAP and CHASP would be required for NYCDEP approval prior to any soil disturbance. At that time, NYCDEP required that the RAP and CHASP include provisions for installation of a vapor barrier and an SSDS to mitigate potential vapor intrusion, as well as other environmental requirements related to soil management, dewatering, clean soil cap, environmental monitoring, and management of any encountered USTs.
- A Phase II investigation (i.e., soil, groundwater, and/or soil vapor sampling) under an NYCDEP-approved Work Plan may be warranted on the National Guard Site and possibly in areas of proposed excavation at the Armory Site. If excavation is required in the course of redevelopment, gridded in-situ characterization sampling of soil/fill to be excavated and disposed of will be required as a pre-construction task to obtain disposal facility acceptance prior to the start of any excavation/disposal activities.
- If dewatering is required during potential future construction activities, water must be discharged in accordance with NYCDEP requirements.
- The drum at the National Guard Site and the ASTs and drums found throughout the Armory Site should be removed, handled, and disposed of in accordance with applicable regulations. The 55-gallon drums observed on the Subject Property contain unknown materials and should be inventoried, and waste profile samples should be collected from each drum to determine the appropriate method(s) for disposal. The remaining contents (if any) within the two ASTs present at the Armory Site should be emptied and properly disposed of. ASTs were not observed at the National Guard Site.
- Soil, debris, and/or dust containing elevated lead levels from the Armory rifle and pistol ranges should be removed, handled, and disposed of in accordance with applicable regulations. Additional sampling/surveying may be warranted to quantify affected areas/materials. Evidence of firing ranges was not observed at the National Guard Site.
- All deteriorating mechanical equipment in the Armory building and mechanical equipment in the National Guard Site slated for demolition/removal should be evaluated to determine if they contain any fluids, including petroleum and/or hazardous substances. Based upon the results of the evaluation, the equipment should be removed and properly disposed of.
- Graffiti remover observed in a storage room in the southeast portion of the Armory building basement mezzanine should be stored within secondary containment pallets to contain any accidental releases or should be removed and appropriately disposed of during redevelopment.

Asbestos, Lead Paint, Universal Waste, and PCB Caulk

- Depending on how the proposed redevelopment of the Subject Property compares to previous development plans, additional ACM testing of materials to be disturbed by renovations to the Armory building may be warranted. Prior to demolition, an ACM survey of the National Guard buildings should be conducted. Asbestos sampling must be performed by a NYC-certified

asbestos investigator to determine whether the scope of work will disturb ACM. Any such ACM must be removed prior to the renovation or demolition activities at the Subject Property.

- Any activities at the Subject Property (including interior renovations, demolition, etc.) with the potential to disturb LBP or paint containing any detectable level of lead must be conducted in accordance with applicable regulatory agency requirements [e.g., USOSHA]. If uses of the Armory building include residential or child-occupied facilities, additional regulations should be followed.
- Disposal of affected suspect mercury-containing or suspect PCB-containing equipment at the Subject Property would be conducted in accordance with applicable regulatory requirements. Additional PCB caulk sampling may be necessary in the Armory and National Guard buildings for identification and delineation purposes.
- Unless there is labeling or test data that indicates that fluorescent lights, hydraulic equipment, and other electrical equipment are not mercury- and/or PCB-containing, any disposal of these components from the Subject Property should be conducted in accordance with applicable federal, state, and local regulations and guidelines.
- Trash and debris present throughout the Armory building should be evaluated to determine its proper disposal, as it may contain hazardous substances. No trash or debris were observed at the National Guard Site.

10.0 SIGNATURE PAGE

We declare that, to the best of our professional knowledge and belief, we meet the definition of Environmental Professional as defined in §312.10 of 40 CFR 312.

We have the specific qualifications based on education, training, and experience to assess a property of the nature, history, and setting of the Subject Property for which the assessment was conducted. We have conducted all the appropriate inquiries in conformance with standards and practices set forth in 40 CFR Part 312.



02/28/2025

Marc Godick, LEP
Sr. Vice President

Date



02/28/2025

Thomas A. Giordano
Title

Date

11.0 QUALIFICATIONS

The purpose of this assessment was to convey a professional opinion about the potential presence or absence of contamination, or possible sources of contamination, on the Subject Property, and to identify, to the extent feasible pursuant to the processes described in the report, *Recognized Environmental Conditions* as defined in ASTM Standard E1527-21, *Standard Practice for Environmental Site Assessments: Phase I Environmental Site Assessment Practice*.

The assessment was conducted in accordance with customary principles and practices in the environmental consulting industry, and in accordance with the above-referenced ASTM Standard(s), except as noted otherwise in Section 7.0. It should only be used as a guide in determining the possible presence or absence of hazardous materials on the Subject Property at the time of the reconnaissance, as it is based upon the review of readily available records relating to both the Subject Property and to the surrounding area, as well as a visual reconnaissance of current conditions.

This Phase I Assessment is not, and should not be construed as, a guarantee, warranty, or certification of the presence or absence of hazardous substances, which can be made only with testing, and contains no formal plans or recommendations to rectify or remediate the presence of any hazardous substances which may be subject to regulatory approval. This report is not a regulatory compliance audit.

This report is based on services conducted by AKRF, Inc. professional staff and observation of the Subject Property and its surroundings. We represent that observations made in this assessment are accurate to the best of our knowledge, and that no findings or observations concerning the potential presence of hazardous substances have been withheld or amended. The research and reconnaissance have been carried to a level that meets accepted industry and professional standards. Nevertheless, AKRF and the undersigned shall have no liability or obligation to any party other than the New York City Economic Development Corporation and their successors or assignees, and AKRF's obligations and liabilities to the above, their successors or assignees is limited to fraudulent statements made, or grossly negligent or willful acts or omissions.

12.0 REFERENCES

1. Environmental Data Resources, Inc. Kingsbridge Armory Adaptive Reuse, 1 W Kingsbridge Rd, Bronx, NY 10468, Regulatory Radius Map™ Report with GeoCheck®, August 7, 2024.
2. U.S. Geological Survey—Central Park, NY, 2019 Quadrangle, 7.5-minute Series (Topographic).
3. U.S. Geological Survey—Yonkers, NY, 2019 Quadrangle, 7.5-minute Series (Topographic).
4. New York State Department of Health: Office of Public Health—Environmental Radiation Section, Radon Test Results by County: Beginning 1987, accessed October 17, 2024.
5. New York City Department of Buildings Building Information Search, DOB Building Information Search (nyc.gov), accessed October 7, 2024.
6. Historical Sanborn maps dated 1896, 1900, 1914, 1945, 1950, 1977, 1978-1981, 1984, 1986, 1989, 1991-1993, 1995-1996, 1998, and 2001-2007.
7. Environmental Data Resources, City Directory Abstract, August 15, 2024.
8. Environmental Survey Report, ET Environmental Corporation, September 15, 2000.
9. Phase I Environmental Site Assessment, Metcalf & Eddy | AECOM, August 2006.
10. Phase II Environmental Site Assessment Report, Kingsbridge Armory, TRC Environmental Corporation, September 19, 2007.
11. Asbestos Investigation, Kingsbridge Armory, Langan Engineering & Environmental Services, P.C., October 6, 2008.
12. Phase II ESI Report, Kingsbridge Armory—29 West Kingsbridge Road, Langan Engineering & Environmental Services, P.C., Draft November 6, 2008.
13. Supplemental Groundwater Investigation Report, Kingsbridge Armory, Langan Engineering & Environmental Services, P.C., June 17, 2009.
14. Phase II Supplemental Environmental Site Investigation Report, Langan Engineering & Environmental Services, P.C., June 7, 2013.
15. New York City Department of Environmental Protection Letter Review of Phase II Supplemental Environmental Site Investigation Report, Kingsbridge Armory, Langan Engineering, Environmental, Surveying and Landscape Architecture, D.P.C., NYCDEP, June 14, 2013.
16. Phase I Environmental Site Assessment, Kingsbridge Armory—29 West Kingsbridge Road, AECOM, October 2013.
17. Limited Hazardous Materials Investigation Report, GZA GeoEnvironmental of New York, December 21, 2015.
18. Results of the Supplemental Asbestos-Containing Material Survey, Kingsbridge Armory, 29 West Kingsbridge Road, Bronx, New York, GZA GeoEnvironmental of New York, January 5, 2016.
19. Soil Sampling Results of Kingsbridge Armory, GZA GeoEnvironmental of New York, January 12, 2016.
20. Asbestos and Lead Paint Survey Report, TRC Environmental Corporation, June 6, 2023.

FIGURES

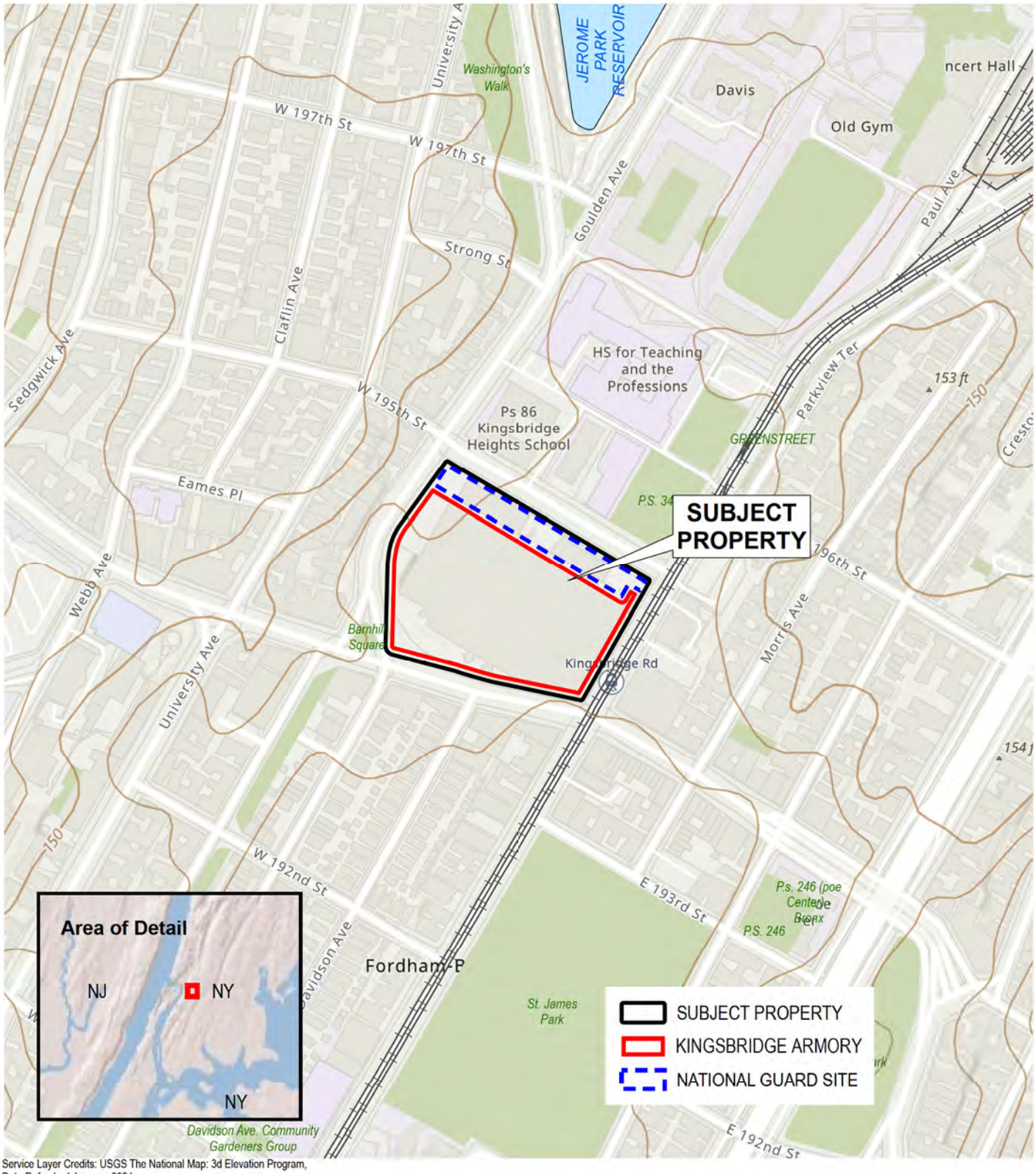

AKRF O:\Projects\231240 - KINGSBRIDGE ARMORY EIS ULURP\SAR\Figures phase 1 apr\2/19/2025 11:29 AM231240 Fig 1 Subject Property Location\jszalus

AKRF
440 Park Avenue South, New York, NY 10016

Kingsbridge Armory Redevelopment
1 West Kingsbridge Rd and 10 West 195th Street
Bronx, New York

SUBJECT PROPERTY LOCATION

DATE
2/19/2025

PROJECT NO.
231240

FIGURE
1

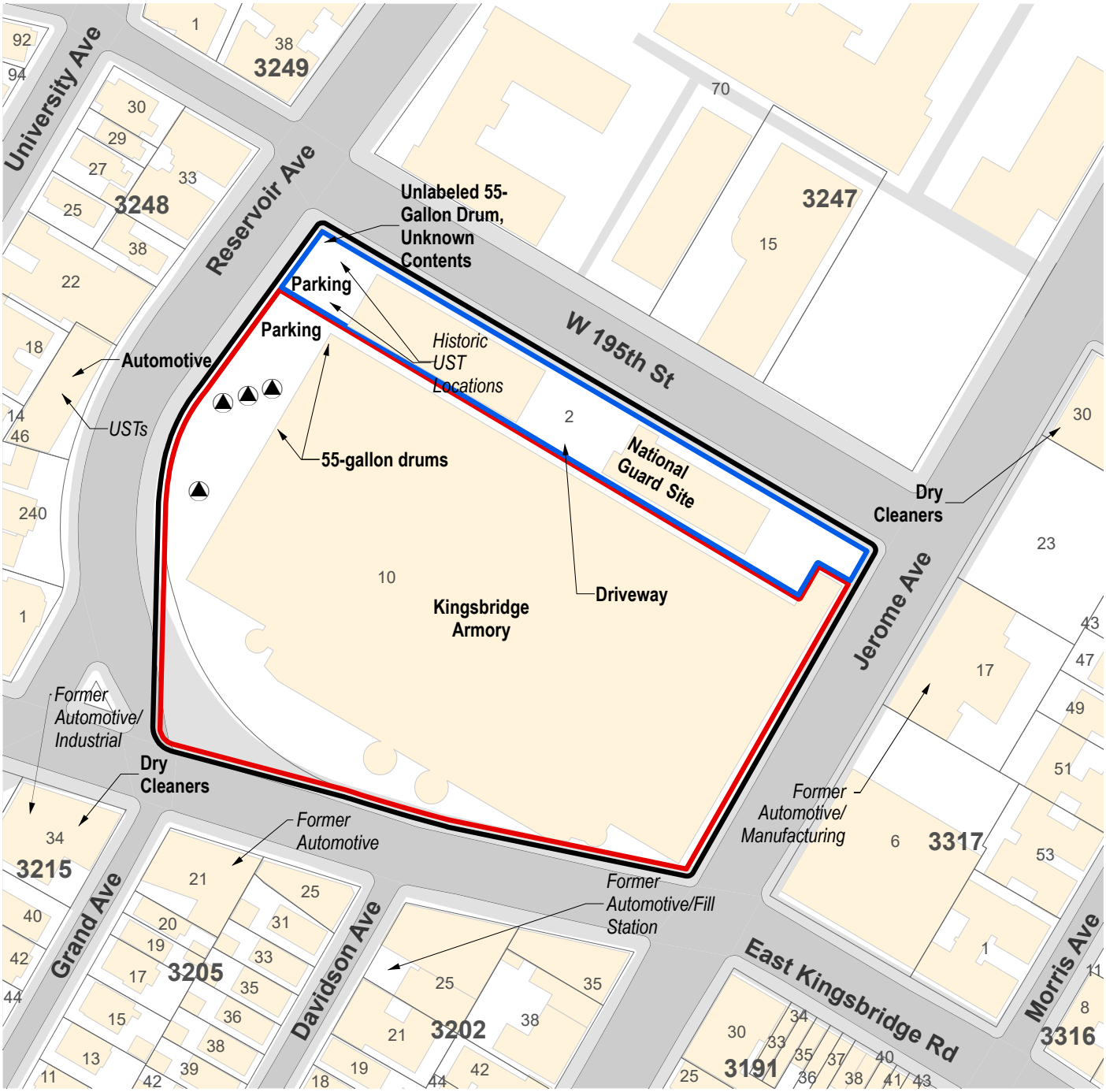

LEGEND

- 10 LOT BOUNDARY
- 3317 BLOCK NUMBER
- BUILDING
- EXISTING GROUNDWATER MONITORING WELL
- SUBJECT PROPERTY
- KINGSBRIDGE ARMORY
- NATIONAL GUARD SITE

Current use - Bold

Historic Use - Italics

0 150 300

SCALE IN FEET

Note:
Features in interior Armory building spaces are shown in Figures 3A - 3D.

N

Map Source:
NYCDCP (NYC Dept. of City Planning) GIS database

AKRF
440 Park Avenue South, New York, NY 10016

Kingsbridge Armory Redevelopment
1 West Kingsbridge Rd and 10 West 195th Street
Bronx, New York

SUBJECT PROPERTY DETAIL

DATE
1/22/2025

PROJECT NO.
231240

FIGURE
2

AKRF O:\Projects\231240 - KINGSBRIDGE ARMORY EIS ULURP\SAR\Figures phase 1 aprx1/22/2025 10:28 AM231240 Fig 2 Subject Property Detailjszalus

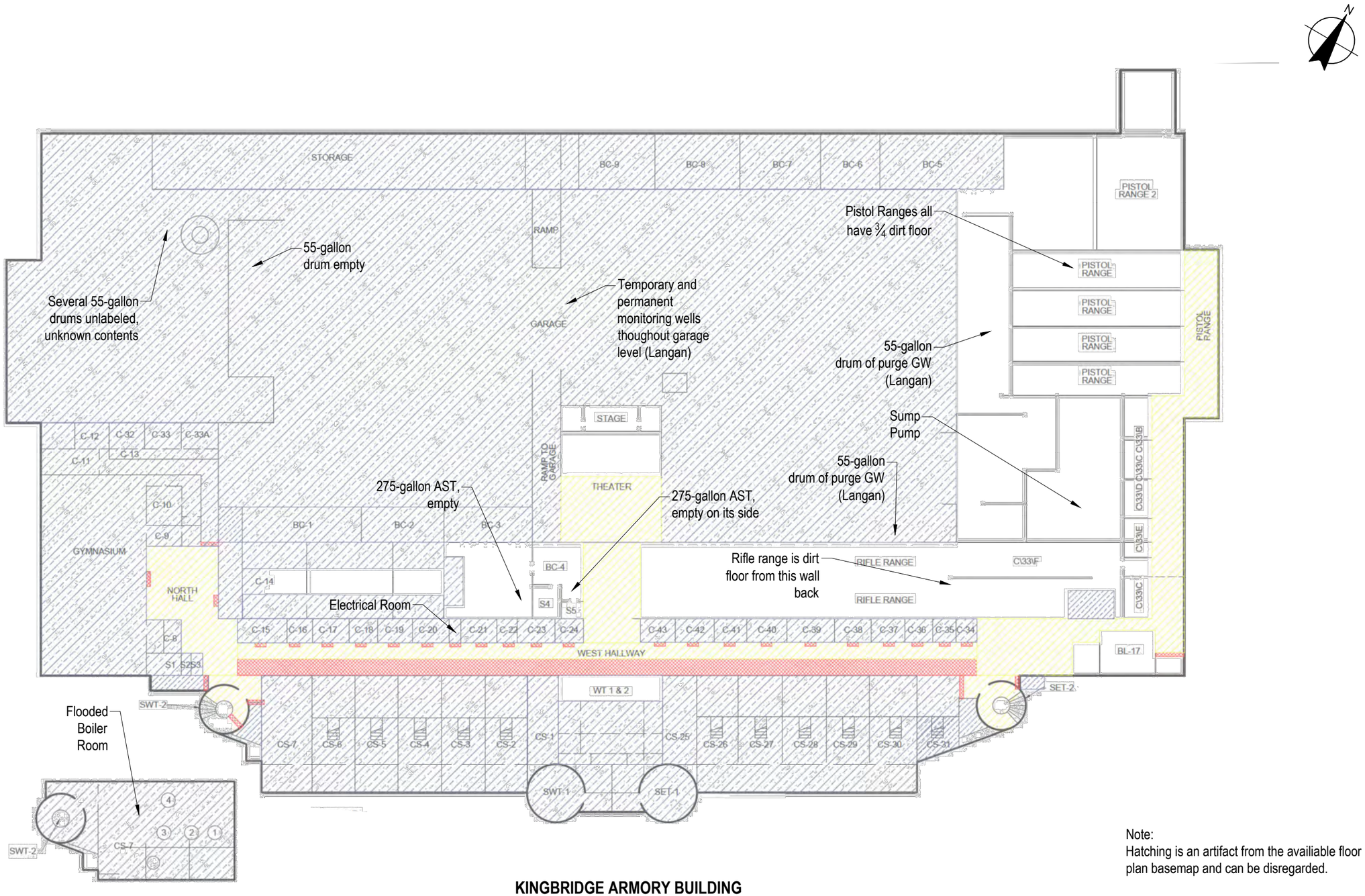

SUB-BASEMENT

KINGBRIDGE ARMORY BUILDING

BASEMENT

Note:
Hatching is an artifact from the availiable floor plan basemap and can be disregarded.

0 15 30 60
SCALE IN FEET

AKRF
440 Park Avenue South, New York, NY 10016

Kingsbridge Armory Redevelopment
1 West Kingsbridge Road
Bronx, New York

KINGSBRIDGE ARMORY BUILDING FLOOR PLAN

DATE
10/22/2024

PROJECT NO.
231240

FIGURE
3A

©2024 AKRF, Inc W:\Projects\231240 - KINGSBRIDGE ARMORY EIS ULURP\Technical\SAR\Kingsbridge Armory Phase I ESA\CAD\231240 figs 3A-3E Floorplans.dwg last save: jszalus 10/22/2024 9:54 AM

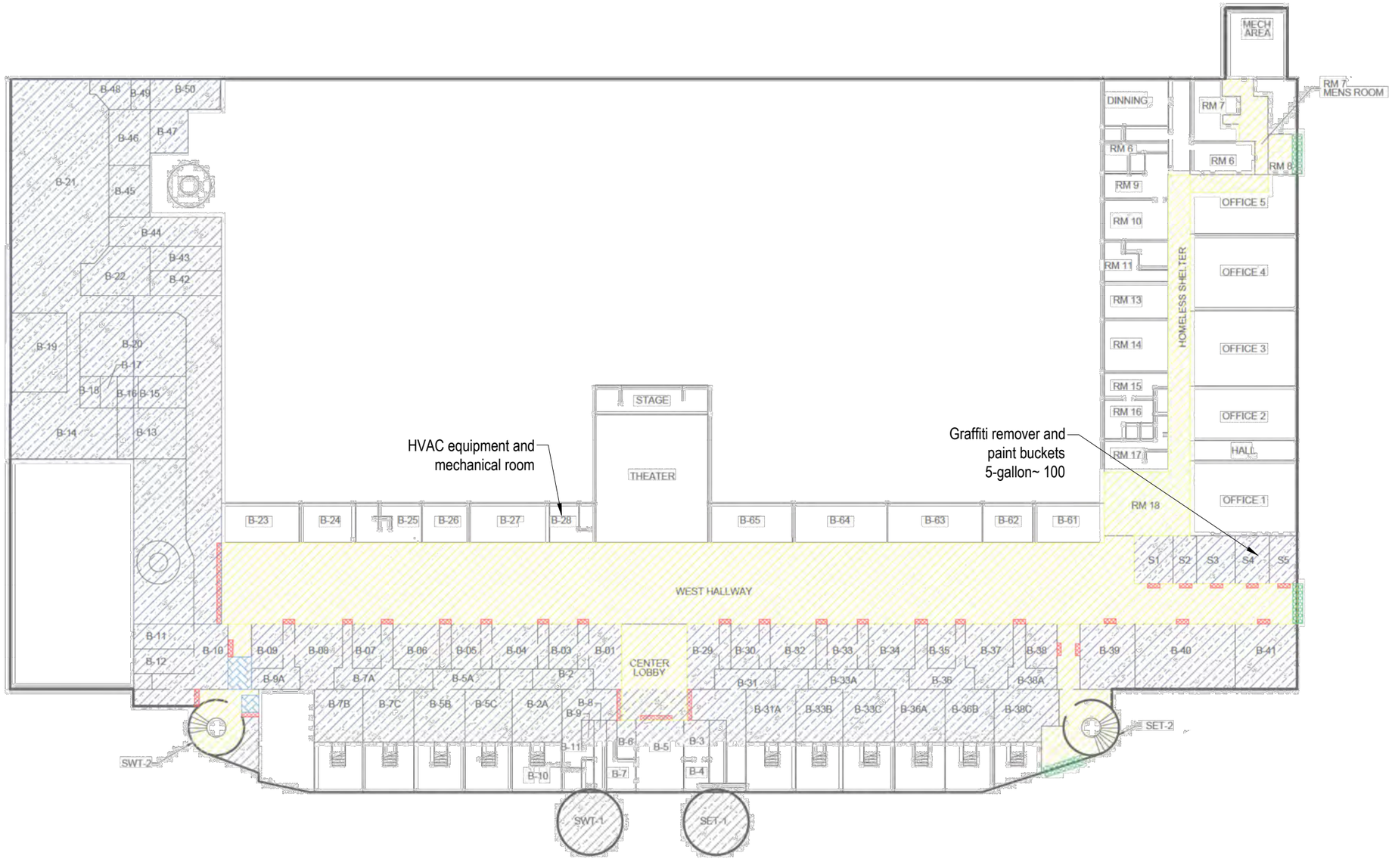

Note:
Hatching is an artifact from the availiable floor plan basemap and can be disregarded.

KINGBRIDGE ARMORY BUILDING

BASEMENT MEZZANINE

0 15 30 60
SCALE IN FEET

AKRF
440 Park Avenue South, New York, NY 10016

Kingsbridge Armory Redevelopment
1 West Kingsbridge Road
Bronx, New York

KINGSBRIDGE ARMORY BUILDING FLOOR PLAN

DATE
10/22/2024

PROJECT NO.
231240

FIGURE
3B

©2024 AKRF, Inc W:\Projects\231240 - KINGSBRIDGE ARMORY EIS LILURP\Technical\SAR\Kingsbridge Armory Phase I ESA\CAD\231240 figs 3A-3E Floorplans .dwg last save: jszalus 10/22/2024 9:54 AM

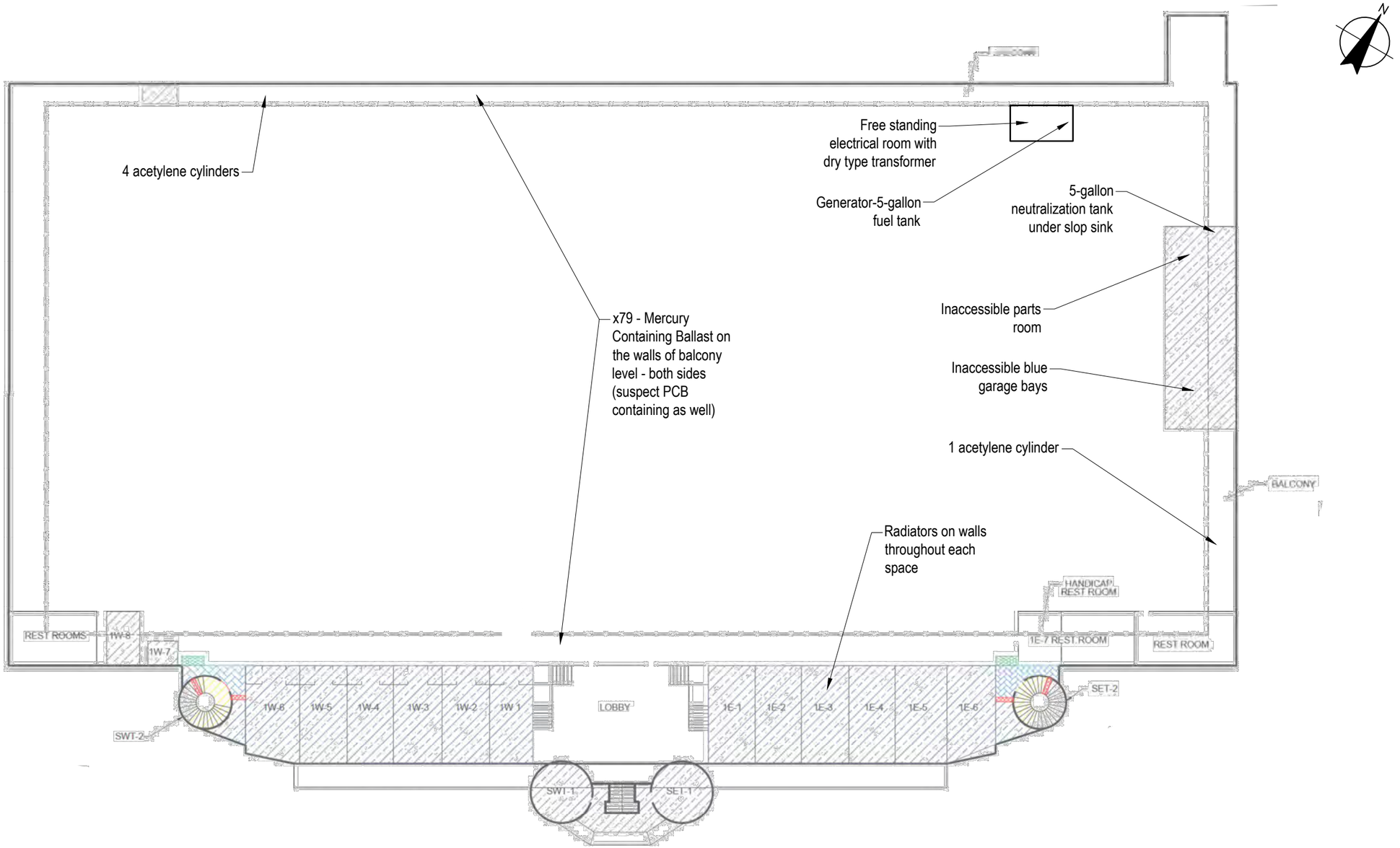

Note:
Hatching is an artifact from the availiable floor plan basemap and can be disregarded.

KINGBRIDGE ARMORY BUILDING

FIRST FLOOR

0 15 30 60
SCALE IN FEET

AKRF
440 Park Avenue South, New York, NY 10016

Kingsbridge Armory Redevelopment
1 West Kingsbridge Road
Bronx, New York

KINGSBRIDGE ARMORY BUILDING FLOOR PLAN

DATE
10/22/2024

PROJECT NO.
231240

FIGURE
3C

©2024 AKRF, Inc W:\Projects\231240 - KINGSBRIDGE ARMORY EIS ULURP\Technical\SAR\Kingsbridge Armory Phase I ESA\CAD\231240 figs 3A-3E Floorplans .dwg last save: jszalus 10/22/2024 9:54 AM

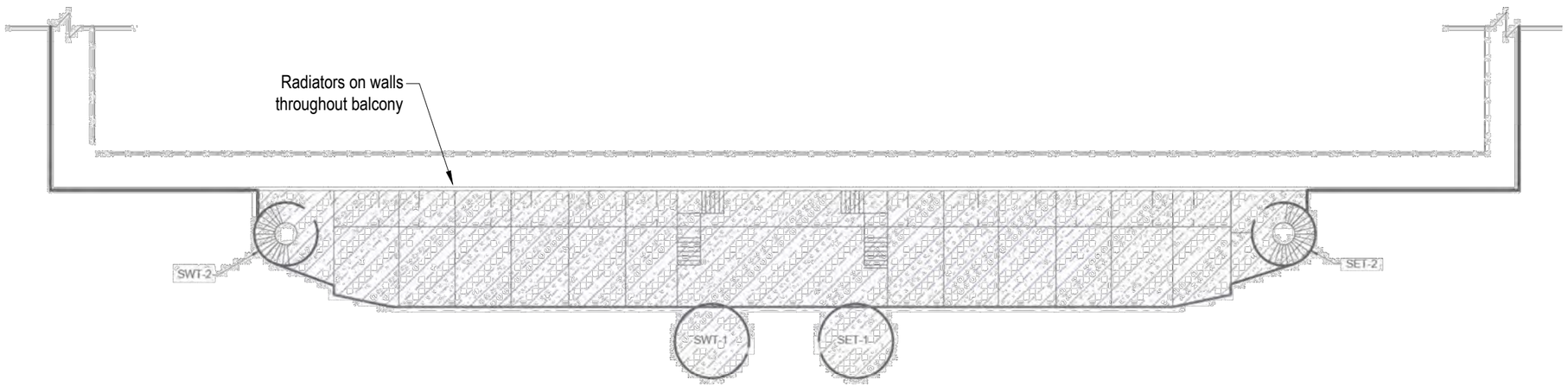

Note:
Hatching is an artifact from the availiable floor plan basemap and can be disregarded.

KINGBRIDGE ARMORY BUILDING

FIRST FLOOR MEZZANINE

0 15 30 60
SCALE IN FEET

AKRF
440 Park Avenue South, New York, NY 10016

Kingsbridge Armory Redevelopment
1 West Kingsbridge Road
Bronx, New York

KINGSBRIDGE ARMORY BUILDING FLOOR PLAN

DATE
10/22/2024

PROJECT NO.
231240

FIGURE
3D

©2024 AKRF, Inc W:\Projects\231240 - KINGSBRIDGE ARMORY EIS ULURP\Technical\SAR\Kingsbridge Armory Phase I ESA\CAD\231240 figs 3A-3E Floorplans .dwg last save: jszalus 10/22/2024 9:54 AM

TABLE

Table 1 - Regulatory Database Summary

DATABASE	SUBJECT PROPERTY APPEARS ON LIST	RECs, CRECs, HRECs, AND/OR VECs IDENTIFIED
STANDARD ENVIRONMENTAL RECORDS		
Lists of Federal NPL (Superfund) sites		
NPL	No	No
Proposed NPL	No	No
NPL LIENS	No	No
Lists of Federal Delisted NPL sites		
Delisted NPL	No	No
Lists of Federal sites subject to CERCLA removals and CERCLA orders		
FEDERAL FACILITY	No	No
SEMS	No	No
Lists of Federal CERCLA sites with NFRAP		
SEMS-ARCHIVE	No	No
Lists of Federal RCRA facilities undergoing Corrective Action		
CORRACTS	No	No
Lists of Federal RCRA TSD facilities		
RCRA-TSDF	No	No
Lists of Federal RCRA generators		
RCRA-LQG	Yes	Yes
RCRA-SQG	Yes	Yes
RCRA-VSQG	Yes	Yes
Federal institutional controls / engineering controls registries		
LUCIS	No	No
US ENG CONTROLS	No	No
US INST CONTROLS	No	No
Federal ERNS list		
ERNS	No	No
Lists of state- and tribal hazardous waste facilities		
NY SHWS	No	No
Lists of state and tribal landfills and solid waste disposal facilities		
NY SWF/LF	No	No
Lists of state and tribal leaking storage tanks		
INDIAN LUST	No	No
NY LTANKS		
NY HIST LTANKS	No	No
Lists of state and tribal registered storage tanks		
FEMA UST	No	No
NY UST	Yes	Yes
NY CBS UST	No	No
NY MOSF UST	No	No
NY CBS	No	No
NY MOSF	No	No
NY AST	Yes	Yes
NY CBS AST	No	No
NY MOSF AST	No	No
INDIAN UST	No	No
NY TANKS	No	No
State and tribal institutional control / engineering control registries		
NY RES DECL	No	No
NY ENG CONTROLS	No	No
NY INST CONTROL	No	No
Lists of state and tribal voluntary cleanup sites		
NY VCP	No	No
INDIAN VCP	No	No
Lists of state and tribal brownfield sites		
NY BROWNFIELDS	No	No
NY ERP	No	No

Table 1 - Regulatory Database Summary

DATABASE	SUBJECT PROPERTY APPEARS ON LIST	RECs, CRECs, HRECs, VECs IDENTIFIED
ADDITIONAL ENVIRONMENTAL RECORDS		
Local Brownfield lists		
US BROWNFIELDS	No	No
Local Lists of Landfill / Solid Waste Disposal Sites		
NY SWRCY	No	No
NY SWTIRE	No	No
INDIAN ODI	No	No
DEBRIS REGION 9	No	No
ODI	No	No
IHS OPEN DUMPS	No	No
Local Lists of Hazardous waste / Contaminated Sites		
US HIST CDL	No	No
NY DEL SHWS	No	No
US CDL	No	No
Local Lists of Registered Storage Tanks		
NY HIST UST	No	No
NY HIST AST	No	No
Local Land Records		
NY LIENS	No	No
LIENS 2	No	No
Records of Emergency Release Reports		
HMIRS	No	No
NY Spills	Yes	Yes
NY Hist Spills	No	No
NY SPILLS 90	No	No
NY SPILLS 80	No	No
Other Ascertainable Records		
RCRA NonGen / NLR	Yes	Yes
FUDS	No	No
DOD	No	No
SCRD DRYCLEANERS	No	No
US FIN ASSUR	No	No
EPA WATCH LIST	No	No
2020 COR ACTION	No	No
TSCA	No	No
TRIS	No	No
SSTS	No	No
ROD	No	No
RMP	No	No
RAATS	No	No
PRP	No	No
PADS	No	No
ICIS	No	No
FTTS	No	No
MLTS	No	No
COAL ASH DOE	No	No
COAL ASH EPA	No	No
PCB TRANSFORMER	No	No
RADINFO	No	No
HIST FTTS	No	No
DOT OPS	No	No
CONSENT	No	No
INDIAN RESERV	No	No
FUSRAP	No	No
UMTRA	No	No
LEAD SMELTERS	No	No
US AIRS	No	No
US MINES	No	No
MINES MRDS	No	No

Table 1 - Regulatory Database Summary

DATABASE	SUBJECT PROPERTY APPEARS ON LIST	RECs, CRECs, HRECs, VECs IDENTIFIED
ABANDONED MINES	No	No
FINDS	Yes	Yes
DOCKET HWC	No	No
ECHO	Yes	No
UXO	No	No
FUELS PROGRAM	No	No
PFAS NPL	No	No
PFAS FEDERAL SITES	No	No
PFAS TSCA	No	No
PFAS TRIS	No	No
PFAS RCRA MANIFEST	No	No
PFAS ATSDR	No	No
PFAS WQP	No	No
PFAS NPDES	No	No
PFAS PROJECT	No	No
PFAS ECHO	No	No
PFAS ECHO FIRE TRAIN	No	No
PFAS PT 139 AIRPORT	No	No
AQUEOUS FOAM NRC	No	No
BIOSOLIDS	No	No
UST FINDER	Yes	Yes
UST FINDER RELEASE	Yes	Yes
E MANIFEST	No	No
NY PFAS	No	No
NY AIRS	No	No
NY COAL ASH	No	No
NY DRYCLEANERS	No	Yes
NY E DESIGNATION	No	No
NY Financial Assurance	No	No
NY HSWDS	No	No
NY LEAD	No	No
NY MANIFEST	Yes	Yes
PA MANIFEST	No	No
NJ MANIFEST	Yes	Yes
NY SPDES	No	No
NY VAPOR REOPENED	No	No
NY UIC	No	No
NY COOLING TOWERS	No	No
NY MGP	No	No
NY NYC OER	No	No
NY NYC LAND USE	Yes	Yes
NY ILI	No	No
EDR HIGH RISK HISTORICAL RECORDS		
EDR Exclusive Records		
EDR MGP	No	No
EDR Hist Auto	No	Yes
EDR Hist Cleaner	No	Yes
EDR RECOVERED GOVERNMENT ARCHIVES		
Exclusive Recovered Govt. Archives		
NY RGA HWS	No	No
NY RGA LF	No	No

APPENDIX A
PHOTOGRAPHIC DOCUMENTATION



Photograph 1: Western parking lot and exterior of the Armory drill hall, facing south-southeast.



Photograph 2: Deteriorated 55-gallon drum in the western Armory parking lot with unknown contents, facing northeast.



Photograph 3: Acetylene cylinders along the northern edge of the Armory drill hall floor.



Photograph 4: Generator in the free-standing generator room in the northeastern portion of the Armory drill hall floor.



Photograph 5: Blocked stairwell from the southern edge of the Armory drill hall to the basement level.



Photograph 6: Debris and garbage within an Armory headhouse company room.



Photograph 7: View of the Armory drill hall from the balcony in the northwestern corner.



Photograph 8: Mercury-containing lighting ballasts along the northern Armory drill hall balcony suspected to contain PCBs.



Photograph 9: Inaccessible garage bays at the eastern end of the Armory drill hall—view from the northern balcony.



Photograph 10: Water-damaged plaster and suspected ACM debris in the Armory headhouse second floor hallway.



Photograph 11: View of the Armory towers from the parapet roof level, facing west.



Photograph 12: Buckets of graffiti remover and paint in storage room S4 in the southwest corner of the Armory building basement mezzanine.



Photograph 13: Test pit in the central portion of the Armory basement garage.



Photograph 14: Fifty-five-gallon drum of purged groundwater in the eastern portion of the Armory basement garage.



Photograph 15: Unlabeled, deteriorated 55-gallon drums with unknown contents in the western portion of the Armory basement garage.



Photograph 16: Earthen floor suspected to contain elevated levels of lead in the Armory building rifle range.



Photograph 17: Pistol range in the Armory basement.



Photograph 18: Deteriorated mechanical equipment in the Armory building basement.



Photograph 19: Groundwater monitoring wells in the Armory western parking lot, facing east.



Photograph 20: The main Armory headhouse entrance at West Kingsbridge Road and Davidson Avenue, facing northeast.



Photograph 21: Rite Way Cleaners southwest of the Subject Property, on the southeast corner of West Kingsbridge Road and Aqueduct Avenue, facing southwest.



Photograph 22: Giant Sams Laundromat dry cleaners northeast of the Subject Property along Jerome Avenue, facing northeast.



Photograph 23: Central courtyard at the National Guard site with the adjacent Armory building to the south (left) and west armory building to the west (right), facing west.



Photograph 24: 100-gallon natural gas-fired water heater and natural gas boiler in the east National Guard building basement.



Photograph 25: Floor drain in the east National Guard building basement boiler room.



Photograph 26: Sump in the east National Guard building basement boiler room.



Photograph 27: Basement hallway in the east National Guard building.



Photograph 28: Empty storage room at the east end of the east National Guard building basement.



Photograph 29: Miscellaneous cleaning supplies in the west storage room in the east National Guard building basement.



Photograph 31: Hydraulic elevator equipment displaying an installation year of 2022 in the east National Guard building basement.



Photograph 32: Natural gas boiler in the west National Guard building ground-level boiler room.



Photograph 33: Sump at the west end of the west National Guard building.



Photograph 34: Dumpsters in the western National Guard parking lot, facing northeast.



Photograph 35: Unlabeled, partially filled 55-gallon drum with unknown contents in the western National Guard parking lot, facing north.



Photograph 36: Western National Guard parking lot with the adjacent Armory building in background, facing south-southwest.

APPENDIX B
HISTORICAL SANBORN MAPS

Kingsbridge Armory Adaptive Reuse

1 W Kingsbridge Rd

Bronx, NY 10468

Inquiry Number: 7729596.3

August 08, 2024

Certified Sanborn® Map Report

6 Armstrong Road, 4th floor
Shelton, CT 06484
Toll Free: 800.352.0050
www.edrnet.com

Certified Sanborn® Map Report

08/08/24

Site Name:

Kingsbridge Armory Adaptive F
1 W Kingsbridge Rd
Bronx, NY 10468
EDR Inquiry # 7729596.3

Client Name:

AKRF, Inc.
440 Park Avenue, South 7th Floor
New York, NY 10016
Contact: Thomas A. Giordano

The Sanborn Library has been searched by EDR and maps covering the target property location as provided by AKRF, Inc. were identified for the years listed below. The Sanborn Library is the largest, most complete collection of fire insurance maps. The collection includes maps from Sanborn, Bromley, Perris & Browne, Hopkins, Barlow, and others. Only Environmental Data Resources Inc. (EDR) is authorized to grant rights for commercial reproduction of maps by the Sanborn Library LLC, the copyright holder for the collection. Results can be authenticated by visiting www.edrnet.com/sanborn.

The Sanborn Library is continually enhanced with newly identified map archives. This report accesses all maps in the collection as of the day this report was generated.

Certified Sanborn Results:

Certification # 5F35-41EF-9F54

PO # 231240

Project Kingsbridge Armory

Maps Provided:

2007	1996	1978
2006	1995	1950
2005	1993	1914
2004	1992	1900
2003	1991	1896
2002	1989	
2001	1984	
1998	1981	

Sanborn® Library search results

Certification #: 5F35-41EF-9F54

The Sanborn Library includes more than 1.2 million fire insurance maps from Sanborn, Bromley, Perris & Browne, Hopkins, Barlow and others which track historical property usage in approximately 12,000 American cities and towns. Collections searched:

- ☑ Library of Congress
- ☑ University Publications of America
- ☑ EDR Private Collection

The Sanborn Library LLC Since 1866™

Limited Permission To Make Copies

AKRF, Inc. (the client) is permitted to make up to FIVE photocopies of this Sanborn Map transmittal and each fire insurance map accompanying this report solely for the limited use of its customer. No one other than the client is authorized to make copies. Upon request made directly to an EDR Account Executive, the client may be permitted to make a limited number of additional photocopies. This permission is conditioned upon compliance by the client, its customer and their agents with EDR's copyright policy; a copy of which is available upon request.

Disclaimer - Copyright and Trademark Notice

This Report contains certain information obtained from a variety of public and other sources reasonably available to Environmental Data Resources, LLC. It cannot be concluded from this Report that coverage information for the target and surrounding properties does not exist from other sources. This Report is provided on an "AS IS", "AS AVAILABLE" basis. NO WARRANTY EXPRESS OR IMPLIED IS MADE WHATSOEVER IN CONNECTION WITH THIS REPORT. ENVIRONMENTAL DATA RESOURCES, LLC AND ITS SUBSIDIARIES, AFFILIATES AND THIRD PARTY SUPPLIERS DISCLAIM ALL WARRANTIES, OF ANY KIND OR NATURE, EXPRESS OR IMPLIED, ARISING OUT OF OR RELATED TO THIS REPORT OR ANY OF THE DATA AND INFORMATION PROVIDED IN THIS REPORT, INCLUDING WITHOUT LIMITATION, ANY WARRANTIES REGARDING ACCURACY, QUALITY, CORRECTNESS, COMPLETENESS, COMPREHENSIVENESS, SUITABILITY, MERCHANTABILITY, FITNESS FOR A PARTICULAR PURPOSE, TITLE, NON-INFRINGEMENT, MISAPPROPRIATION, OR OTHERWISE. ALL RISK IS ASSUMED BY THE USER. IN NO EVENT SHALL ENVIRONMENTAL DATA RESOURCES, LLC OR ITS SUBSIDIARIES, AFFILIATES OR THIRD PARTY SUPPLIERS BE LIABLE TO ANYONE FOR ANY DIRECT, INCIDENTAL, INDIRECT, SPECIAL, CONSEQUENTIAL OR OTHER DAMAGES OF ANY TYPE OR KIND (INCLUDING BUT NOT LIMITED TO LOSS OF PROFITS, LOSS OF USE, OR LOSS OF DATA), ARISING OUT OF OR IN ANY WAY CONNECTED WITH THIS REPORT OR ANY OF THE DATA AND INFORMATION PROVIDED IN THIS REPORT. Any analyses, estimates, ratings, environmental risk levels, or risk codes provided in this Report are provided for illustrative purposes only, and are not intended to provide, nor should they be interpreted as providing any facts regarding, or prediction or forecast of, any environmental risk for any property. Only an assessment performed by a qualified environmental professional can provide findings, opinions or conclusions regarding the environmental risk or conditions in, on or at any property.

Copyright 2024 by Environmental Data Resources, Inc. All rights reserved. Reproduction in any media or format, in whole or in part, of any report or map of Environmental Data Resources, Inc., or its affiliates, is prohibited without prior written permission.

EDR and its logos (including Sanborn and Sanborn Map) are trademarks of Environmental Data Resources, LLC or its affiliates. All other trademarks used herein are the property of their respective owners.

Sanborn Sheet Key

This Certified Sanborn Map Report is based upon the following Sanborn Fire Insurance map sheets.

2007 Source Sheets

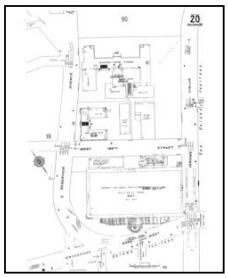
Volume 13, Sheet 20
2007


Volume 13, Sheet 19
2007

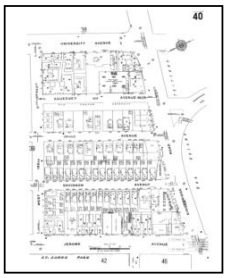
Volume 14, Sheet 40
2007

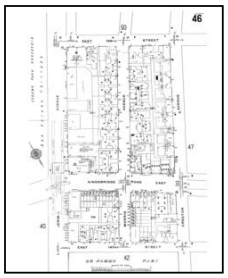
Volume 14, Sheet 46
2007

2006 Source Sheets

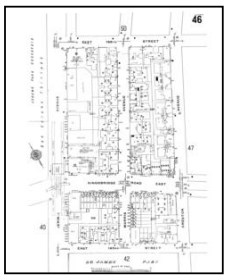
Volume 14, Sheet 46
2006


Volume 13, Sheet 19
2006

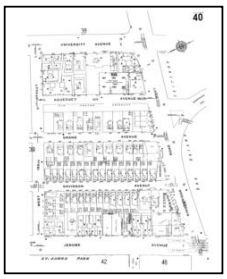
Volume 14, Sheet 40
2006

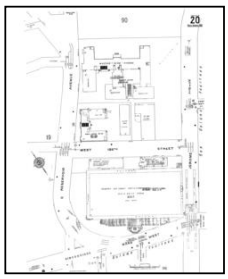
Volume 13, Sheet 20
2006

2005 Source Sheets

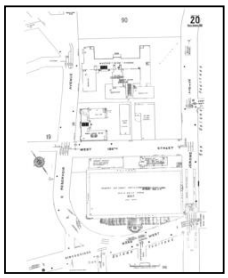
Volume 13, Sheet 20
2005


Volume 13, Sheet 19
2005


Volume 14, Sheet 40
2005

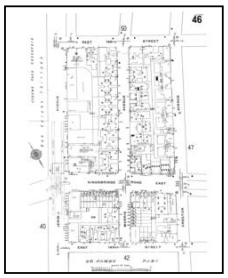
Volume 14, Sheet 46
2005

2004 Source Sheets

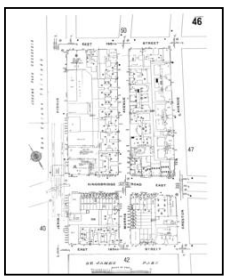
Volume 14, Sheet 46
2004


Volume 14, Sheet 40
2004

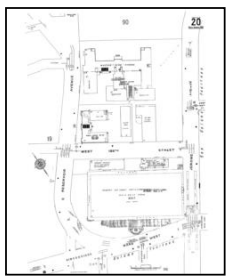
Volume 13, Sheet 20
2004


Volume 13, Sheet 19
2004

Sanborn Sheet Key

This Certified Sanborn Map Report is based upon the following Sanborn Fire Insurance map sheets.

2003 Source Sheets

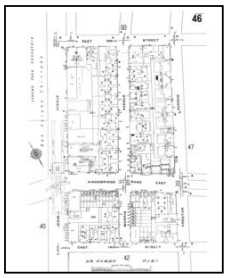
Volume 14, Sheet 46
2003

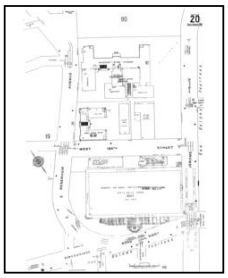
Volume 13, Sheet 20
2003

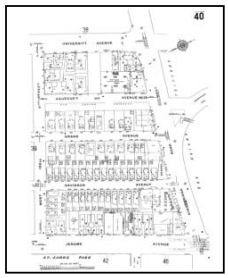
Volume 14, Sheet 40
2003


Volume 13, Sheet 19
2003

2002 Source Sheets

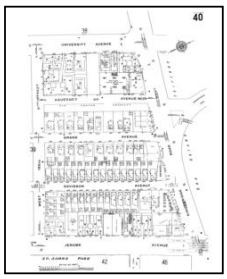
Volume 14, Sheet 40
2002


Volume 13, Sheet 19
2002


Volume 14, Sheet 46
2002

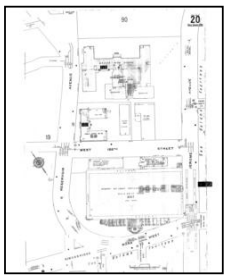
Volume 13, Sheet 20
2002

2001 Source Sheets

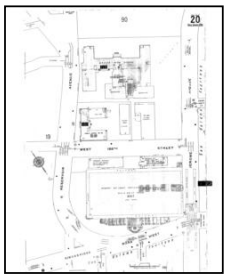
Volume 13, Sheet 20
2001

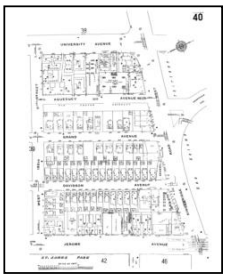
Volume 14, Sheet 40
2001


Volume 14, Sheet 46
2001


Volume 13, Sheet 18
2001

1998 Source Sheets


Volume 14, Sheet 46
1998


Volume 13, Sheet 19
1998


Volume 14, Sheet 40
1998

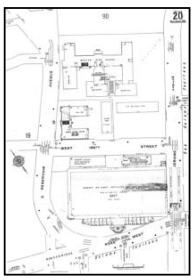
Volume 13, Sheet 20
1998

Sanborn Sheet Key

This Certified Sanborn Map Report is based upon the following Sanborn Fire Insurance map sheets.

1996 Source Sheets

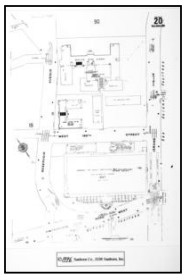
Volume 13, Sheet 20
1996


Volume 14, Sheet 40
1996


Volume 13, Sheet 19
1996


Volume 14, Sheet 46
1996

1995 Source Sheets


Volume 14, Sheet 46
1995


Volume 14, Sheet 40
1995

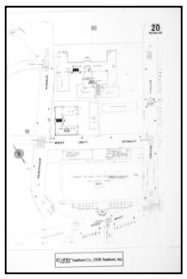
Volume 13, Sheet 20
1995


Volume 13, Sheet 19
1995

1993 Source Sheets


Volume 14, Sheet 40
1993

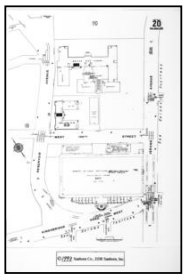
Volume 13, Sheet 20
1993


Volume 13, Sheet 19
1993

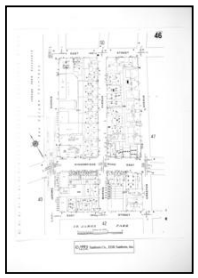
Volume 14, Sheet 46
1993

1992 Source Sheets


Volume 14, Sheet 46
1992


Volume 13, Sheet 19
1992

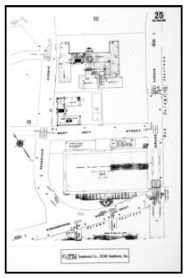
Volume 13, Sheet 20
1992


Volume 14, Sheet 40
1992

Sanborn Sheet Key

This Certified Sanborn Map Report is based upon the following Sanborn Fire Insurance map sheets.

1991 Source Sheets


Volume 14, Sheet 40
1991


Volume 13, Sheet 19
1991

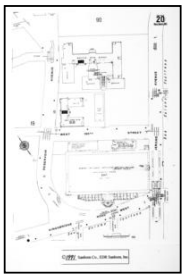
Volume 13, Sheet 20
1991

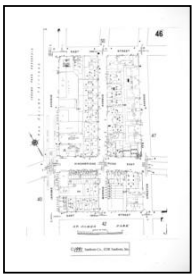
Volume 14, Sheet 46
1991

1989 Source Sheets

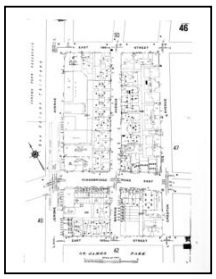
Volume 14, Sheet 46
1989

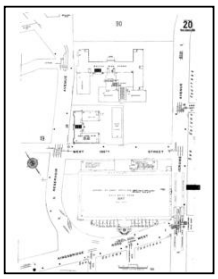
Volume 13, Sheet 20
1989


Volume 14, Sheet 40
1989


Volume 13, Sheet 19
1989

1984 Source Sheets

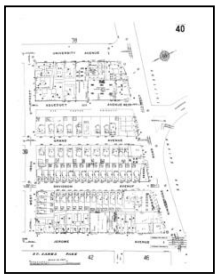
Volume 14, Sheet 40
1984

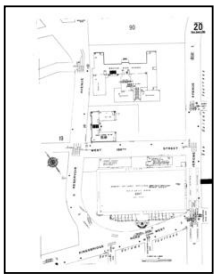
Volume 13, Sheet 20
1984


Volume 13, Sheet 19
1984


Volume 14, Sheet 46
1984

1981 Source Sheets


Volume 13, Sheet 19
1981


Volume 14, Sheet 46
1981


Volume 14, Sheet 40
1981

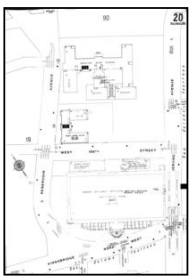
Volume 13, Sheet 20
1981

Sanborn Sheet Key

This Certified Sanborn Map Report is based upon the following Sanborn Fire Insurance map sheets.

1978 Source Sheets


Volume 13, Sheet 19
1978

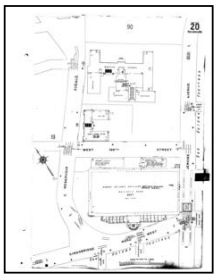
Volume 13, Sheet 20
1978


Volume 14, Sheet 40
1978


Volume 14, Sheet 46
1978

1950 Source Sheets

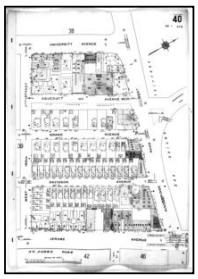
Volume 14, Sheet 40
1950


Volume 13, Sheet 19
1950

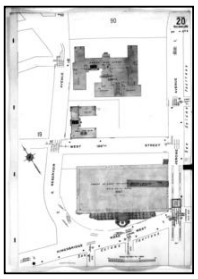
Volume 13, Sheet 20
1950


Volume 14, Sheet 46
1950

1914 Source Sheets

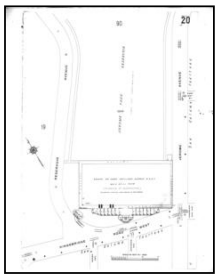
Volume 13, Sheet 20
1914

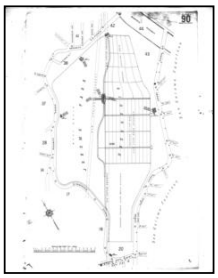
Volume 13, Sheet 90
1914

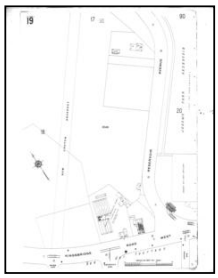
Volume 13, Sheet 19
1914

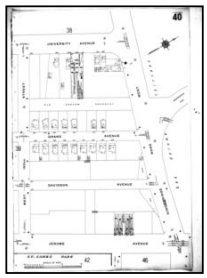
Volume 14, Sheet 40
1914


Volume 14, Sheet 46
1914

1900 Source Sheets


Volume 13, Sheet 22
1900

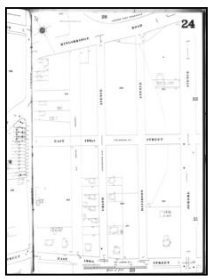
Volume 13, Sheet 24
1900


Volume 13, Sheet 28
1900


Volume 13, Sheet 35
1900

Sanborn Sheet Key

This Certified Sanborn Map Report is based upon the following Sanborn Fire Insurance map sheets.

1896 Source Sheets



Volume 12, Sheet 270
1896



Volume 12, Sheet 266.5
1896

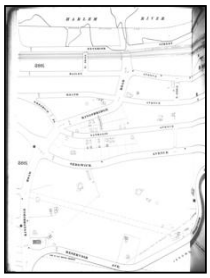

Volume 12, Sheet 271
1896

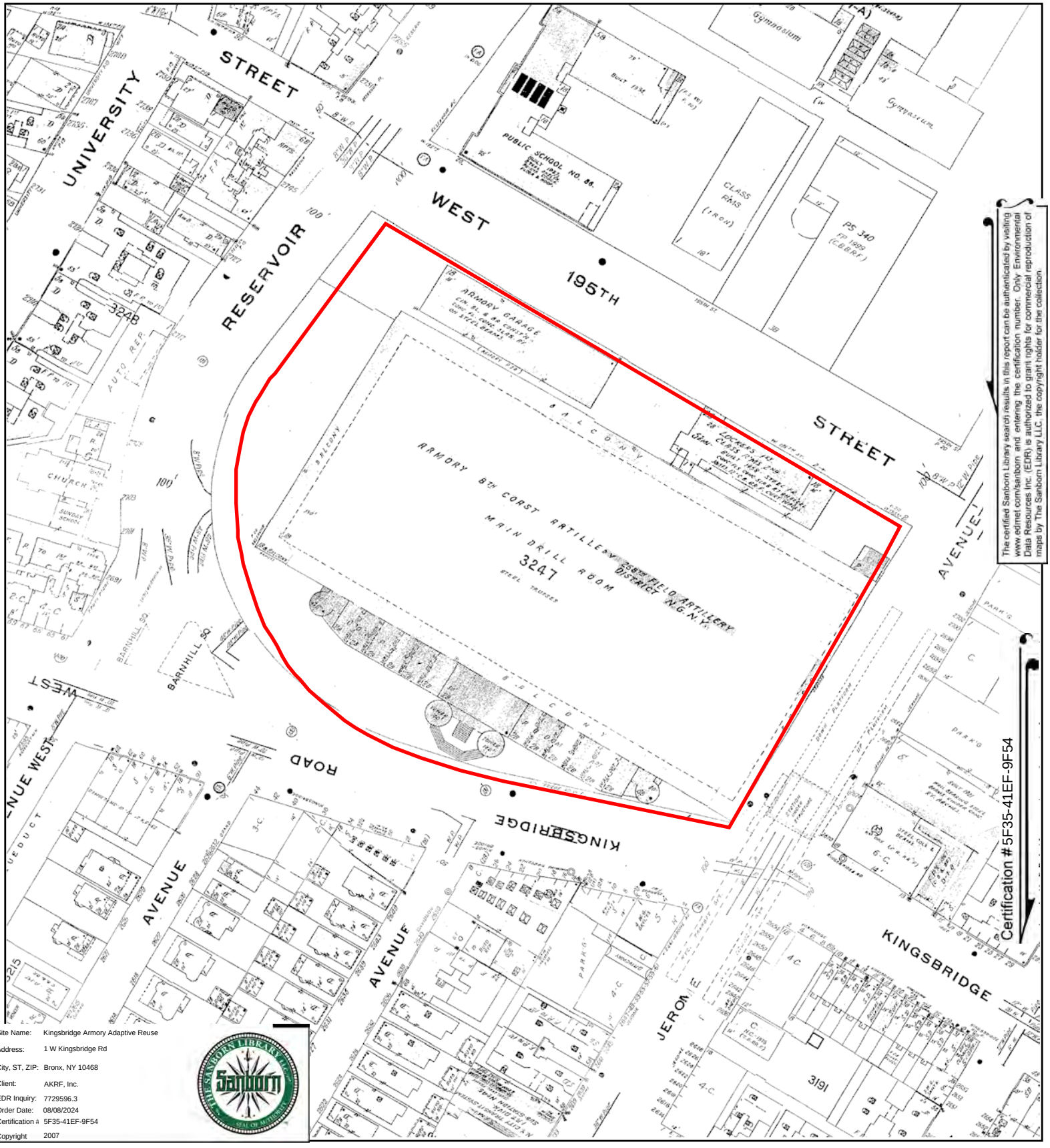

The certified Sanborn Library search results in this report can be authenticated by visiting www.edrnet.com/sanborn and entering the certification number. Only Environmental Data Resources Inc. (EDR) is authorized to grant rights for commercial reproduction of maps by The Sanborn Library LLC, the copyright holder for the collection.

Site Name:	Kingsbridge Armory Adaptive Reuse
Address:	1 W Kingsbridge Rd
City, ST, ZIP:	Bronx, NY 10468
Client:	AKRF, Inc.
EDR Inquiry:	7729596.3
Order Date:	08/08/2024
Certification #:	5F35-41EF-9F54
Copyright	2007

This Certified Sanborn Map combines the following sheets.
Outlined areas indicate map sheets within the collection.

0 Feet 150 300 600

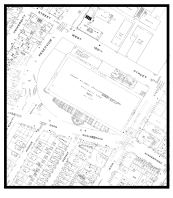

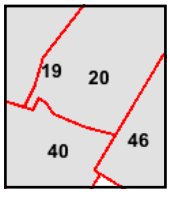

Volume 14, Sheet 46
Volume 14, Sheet 40
Volume 13, Sheet 19
Volume 13, Sheet 20

N

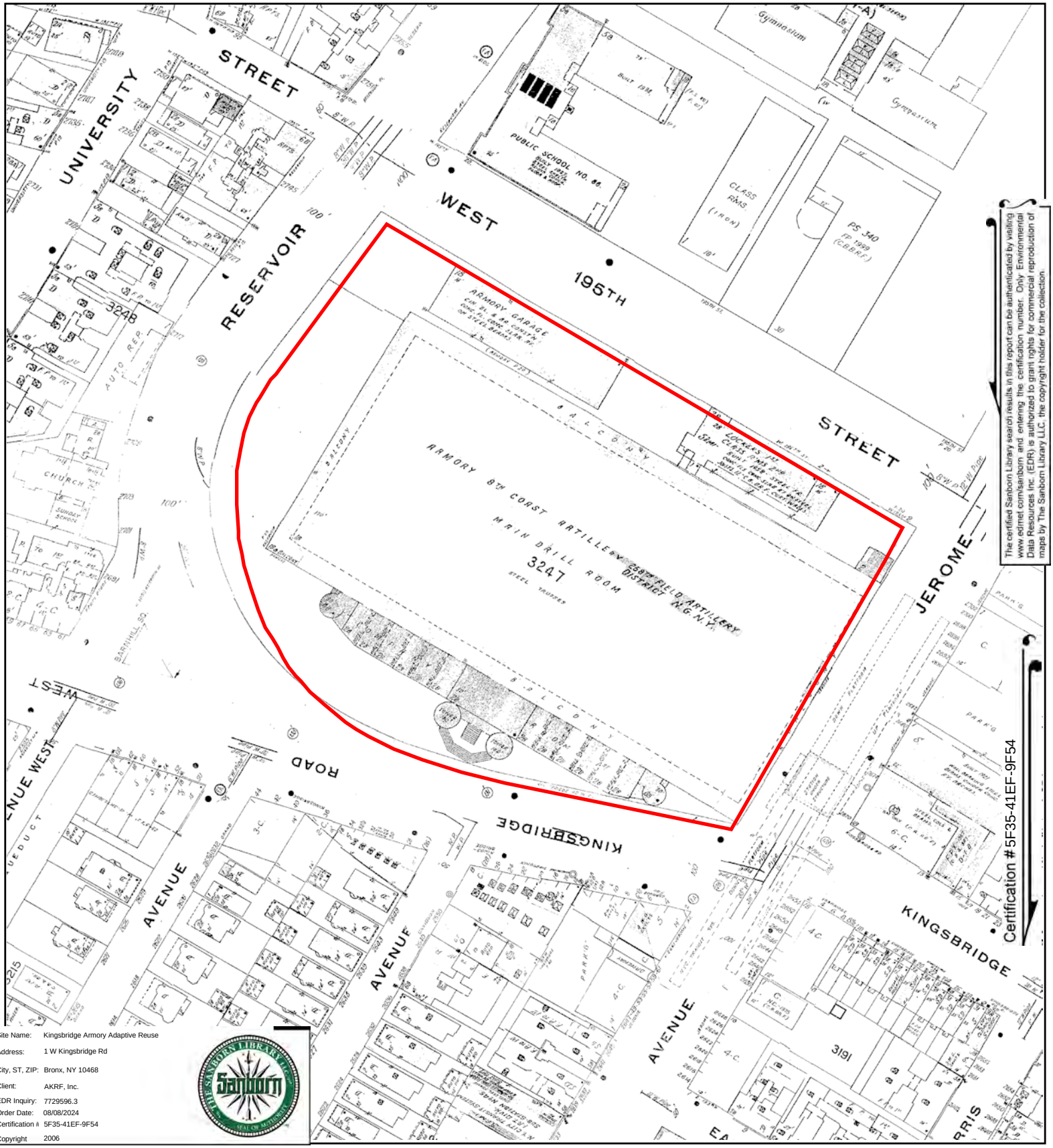

The certified Sanborn Library search results in this report can be authenticated by visiting www.edrnet.com/sanborn and entering the certification number. Only Environmental Data Resources Inc. (EDR) is authorized to grant rights for commercial reproduction of maps by The Sanborn Library LLC, the copyright holder for the collection.

Site Name:	Kingsbridge Armory Adaptive Reuse
Address:	1 W Kingsbridge Rd
City, ST, ZIP:	Bronx, NY 10468
Client:	AKRF, Inc.
EDR Inquiry:	7729596.3
Order Date:	08/08/2024
Certification #:	5F35-41EF-9F54
Copyright	2006

This Certified Sanborn Map combines the following sheets.
Outlined areas indicate map sheets within the collection.

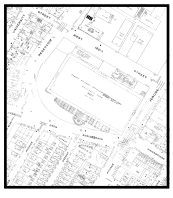

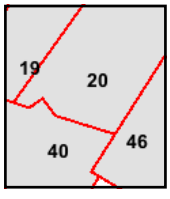

Volume 13, Sheet 20
Volume 14, Sheet 40
Volume 13, Sheet 19
Volume 14, Sheet 46

0 Feet 150 300 600

N

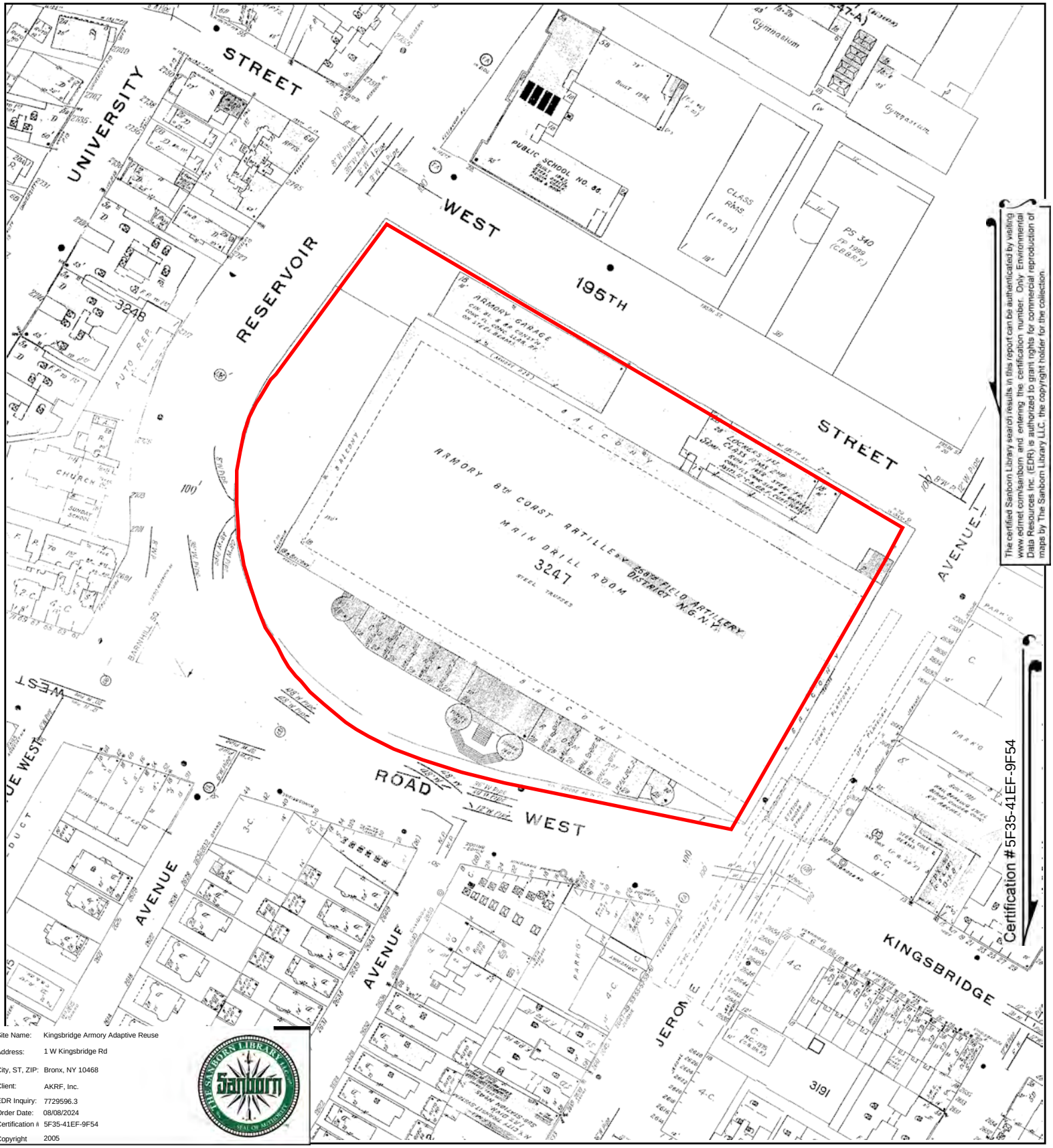

Site Name: Kingsbridge Armory Adaptive Reuse
Address: 1 W Kingsbridge Rd
City, ST, ZIP: Bronx, NY 10468
Client: AKRF, Inc.
EDR Inquiry: 7729596.3
Order Date: 08/08/2024
Certification #: 5F35-41EF-9F54
Copyright 2005

This Certified Sanborn Map combines the following sheets.
Outlined areas indicate map sheets within the collection.

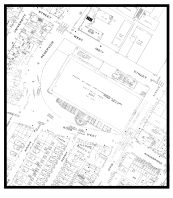

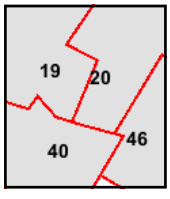

Volume 14, Sheet 46
Volume 14, Sheet 40
Volume 13, Sheet 19
Volume 13, Sheet 20

0 Feet 150 300 600

N

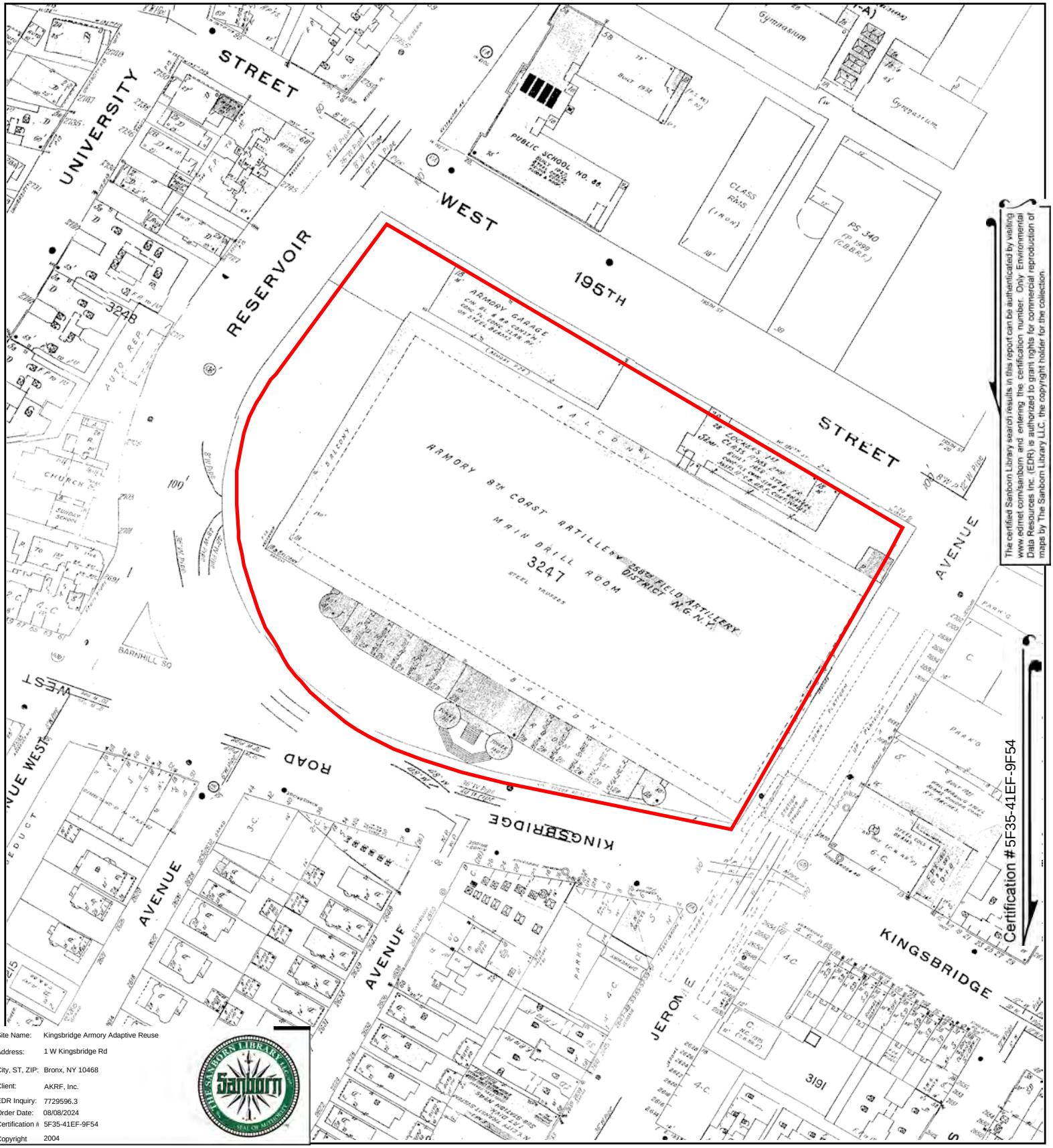

The certified Sanborn Library search results in this report can be authenticated by visiting www.edrnet.com/sanborn and entering the certification number. Only Environmental Data Resources Inc. (EDR) is authorized to grant rights for commercial reproduction of maps by The Sanborn Library LLC, the copyright holder for the collection.

Site Name:	Kingsbridge Armory Adaptive Reuse
Address:	1 W Kingsbridge Rd
City, ST, ZIP:	Bronx, NY 10468
Client:	AKRF, Inc.
EDR Inquiry:	7729596.3
Order Date:	08/08/2024
Certification #:	5F35-41EF-9F54
Copyright	2004

This Certified Sanborn Map combines the following sheets.
Outlined areas indicate map sheets within the collection.

0 Feet 150 300 600

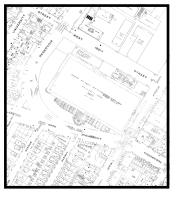

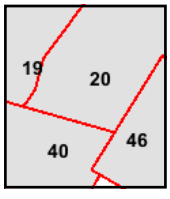

Volume 13, Sheet 19
Volume 13, Sheet 20
Volume 14, Sheet 40
Volume 14, Sheet 46

N

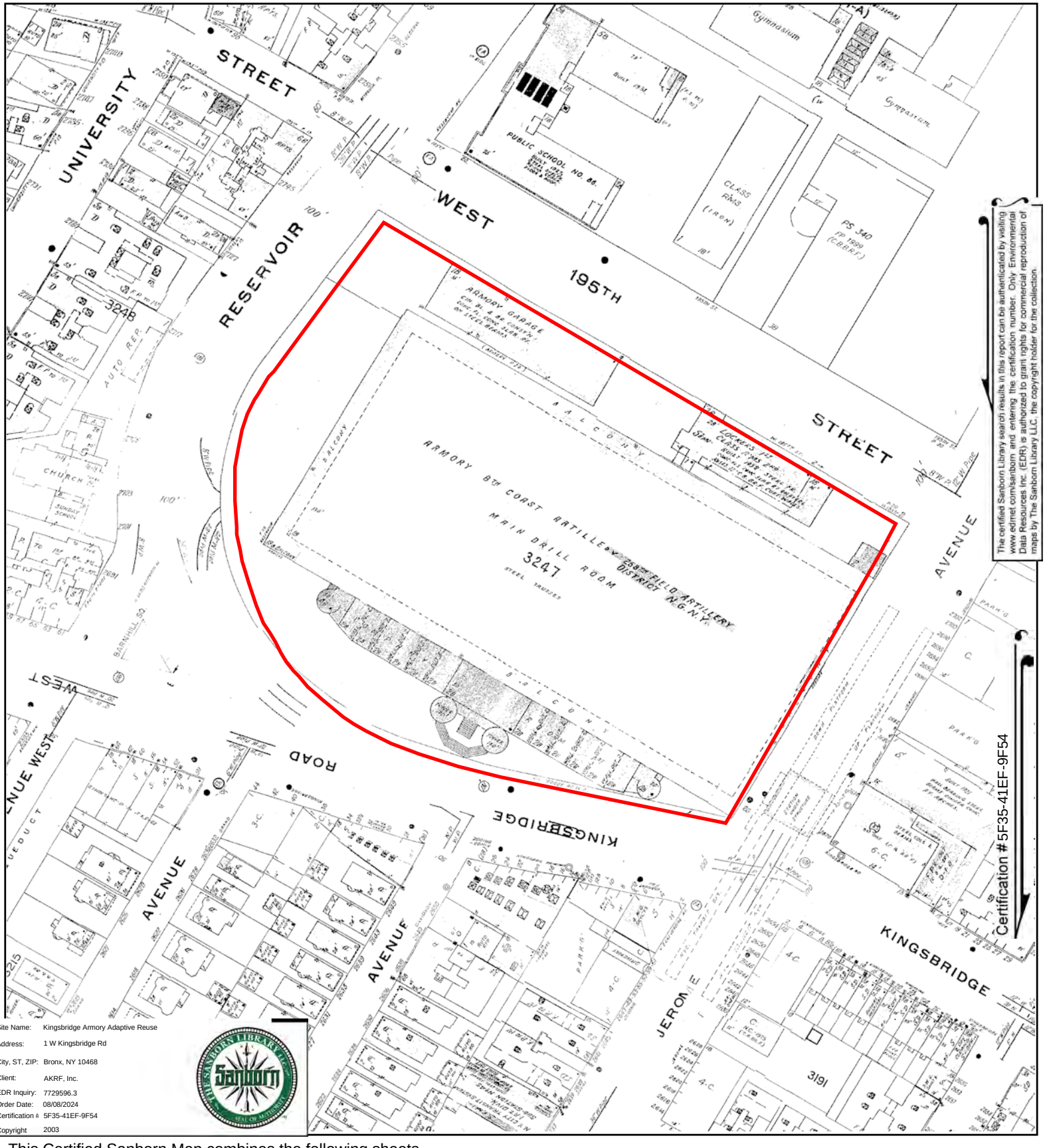

The certified Sanborn Library search results in this report can be authenticated by visiting www.edrnet.com/sanborn and entering the certification number. Only Environmental Data Resources Inc. (EDR) is authorized to grant rights for commercial reproduction of maps by The Sanborn Library LLC, the copyright holder for the collection.

Site Name:	Kingsbridge Armory Adaptive Reuse
Address:	1 W Kingsbridge Rd
City, ST, ZIP:	Bronx, NY 10468
Client:	AKRF, Inc.
EDR Inquiry:	7729596.3
Order Date:	08/08/2024
Certification #:	5F35-41EF-9F54
Copyright	2003

This Certified Sanborn Map combines the following sheets.
Outlined areas indicate map sheets within the collection.

0 Feet 150 300 600

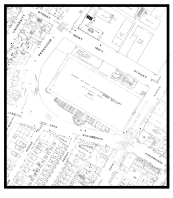

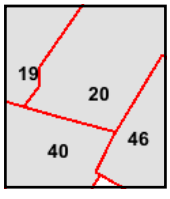

Volume 13, Sheet 19
Volume 14, Sheet 40
Volume 13, Sheet 20
Volume 14, Sheet 46

N



The certified Sanborn Library search results in this report can be authenticated by visiting www.edrnet.com/sanborn and entering the certification number. Only Environmental Data Resources Inc. (EDR) is authorized to grant rights for commercial reproduction of maps by The Sanborn Library LLC, the copyright holder for the collection.

Site Name:	Kingsbridge Armory Adaptive Reuse
Address:	1 W Kingsbridge Rd
City, ST, ZIP:	Bronx, NY 10468
Client:	AKRF, Inc.
EDR Inquiry:	7729596.3
Order Date:	09/11/2024
Certification #	5F35-41EF-9F54
Copyright	1945

This Certified Sanborn Map combines the following sheets.
Outlined areas indicate map sheets within the collection.



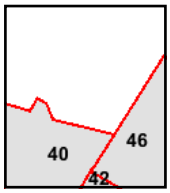

Volume 14, Sheet 42
Volume 14, Sheet 46
Volume 14, Sheet 40

0 Feet 150 300 600

N

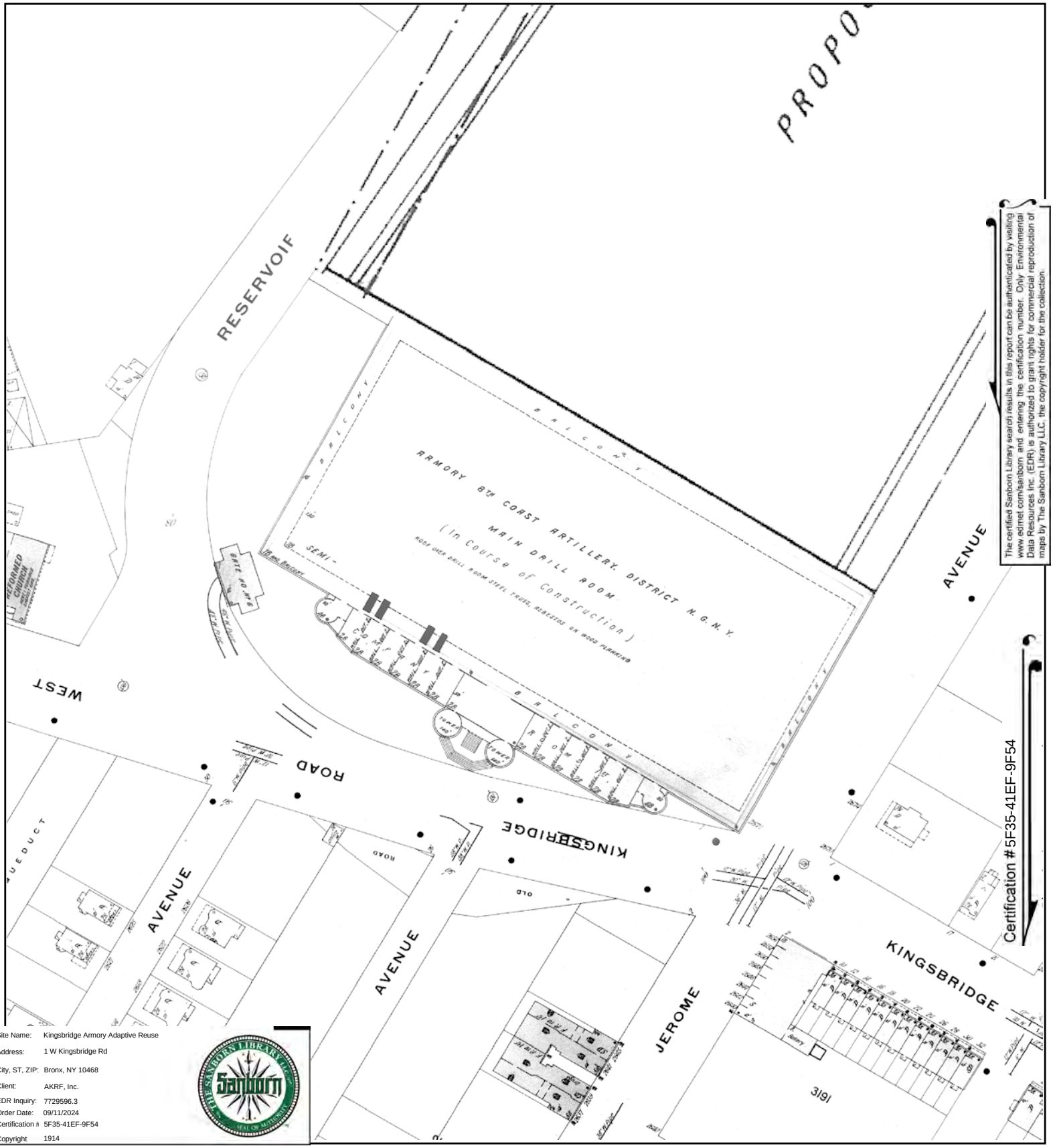

Site Name: Kingsbridge Armory Adaptive Reuse
Address: 1 W Kingsbridge Rd
City, ST, ZIP: Bronx, NY 10468
Client: AKRF, Inc.
EDR Inquiry: 7729596.3
Order Date: 09/11/2024
Certification #: 5F35-41EF-9F54
Copyright: 1914

This Certified Sanborn Map combines the following sheets.
Outlined areas indicate map sheets within the collection.

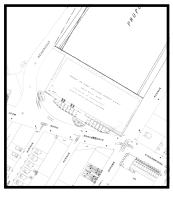

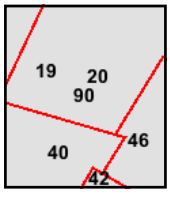

Volume 14, Sheet 40
Volume 13, Sheet 19
Volume 13, Sheet 90
Volume 13, Sheet 20
Volume 14, Sheet 46
Volume 14, Sheet 42

0 Feet 150 300 600

N

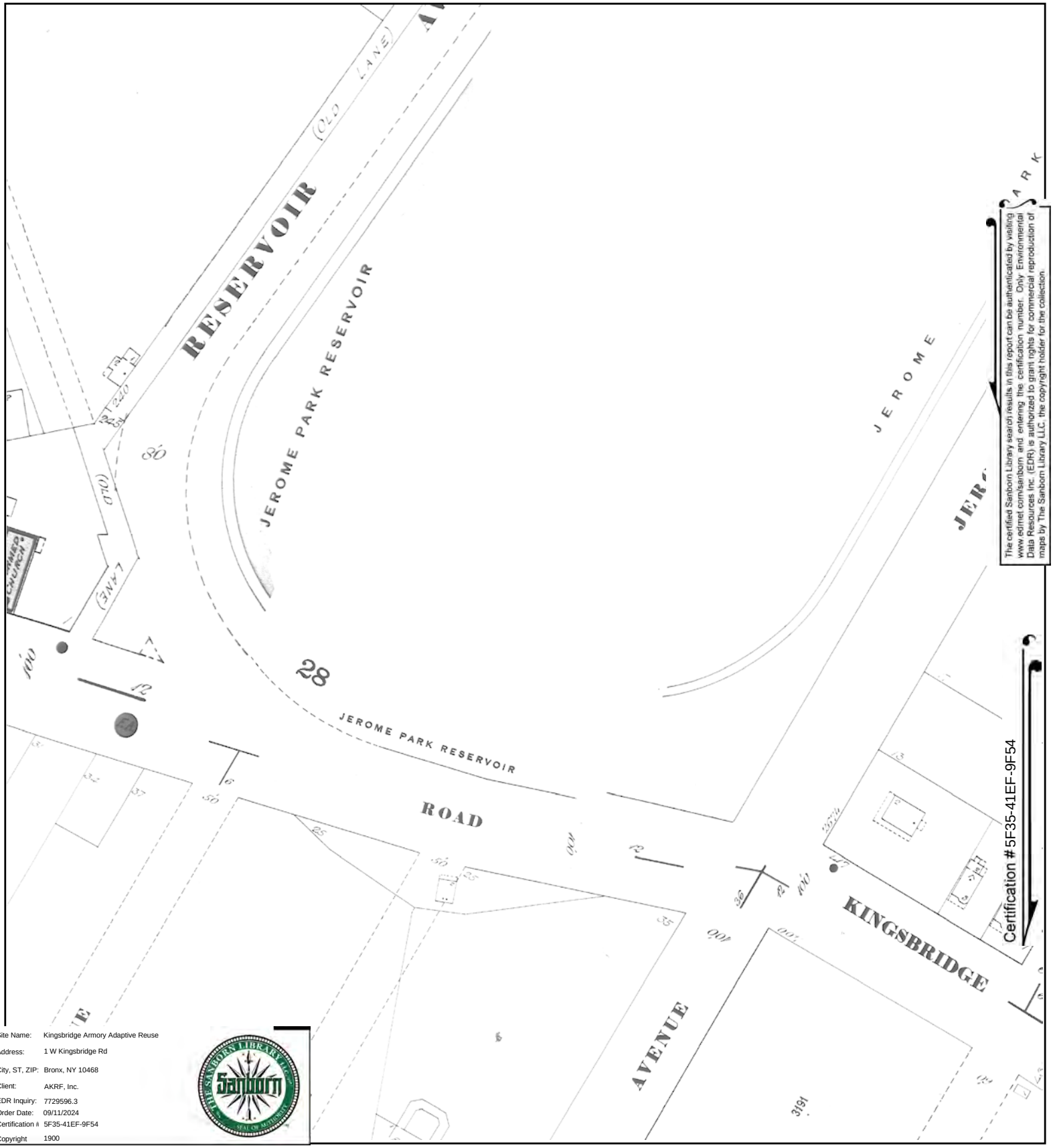

The certified Sanborn Library search results in this report can be authenticated by visiting www.edrnet.com/sanborn and entering the certification number. Only Environmental Data Resources Inc. (EDR) is authorized to grant rights for commercial reproduction of maps by The Sanborn Library LLC, the copyright holder for the collection.

Site Name: Kingsbridge Armory Adaptive Reuse
Address: 1 W Kingsbridge Rd
City, ST, ZIP: Bronx, NY 10468
Client: AKRF, Inc.
EDR Inquiry: 7729596.3
Order Date: 09/11/2024
Certification #: 5F35-41EF-9F54
Copyright: 1900

This Certified Sanborn Map combines the following sheets.
Outlined areas indicate map sheets within the collection.



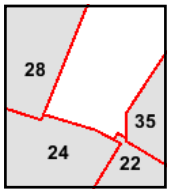

Volume 13, Sheet 22
Volume 13, Sheet 35
Volume 13, Sheet 28
Volume 13, Sheet 24

0 Feet 150 300 600

N

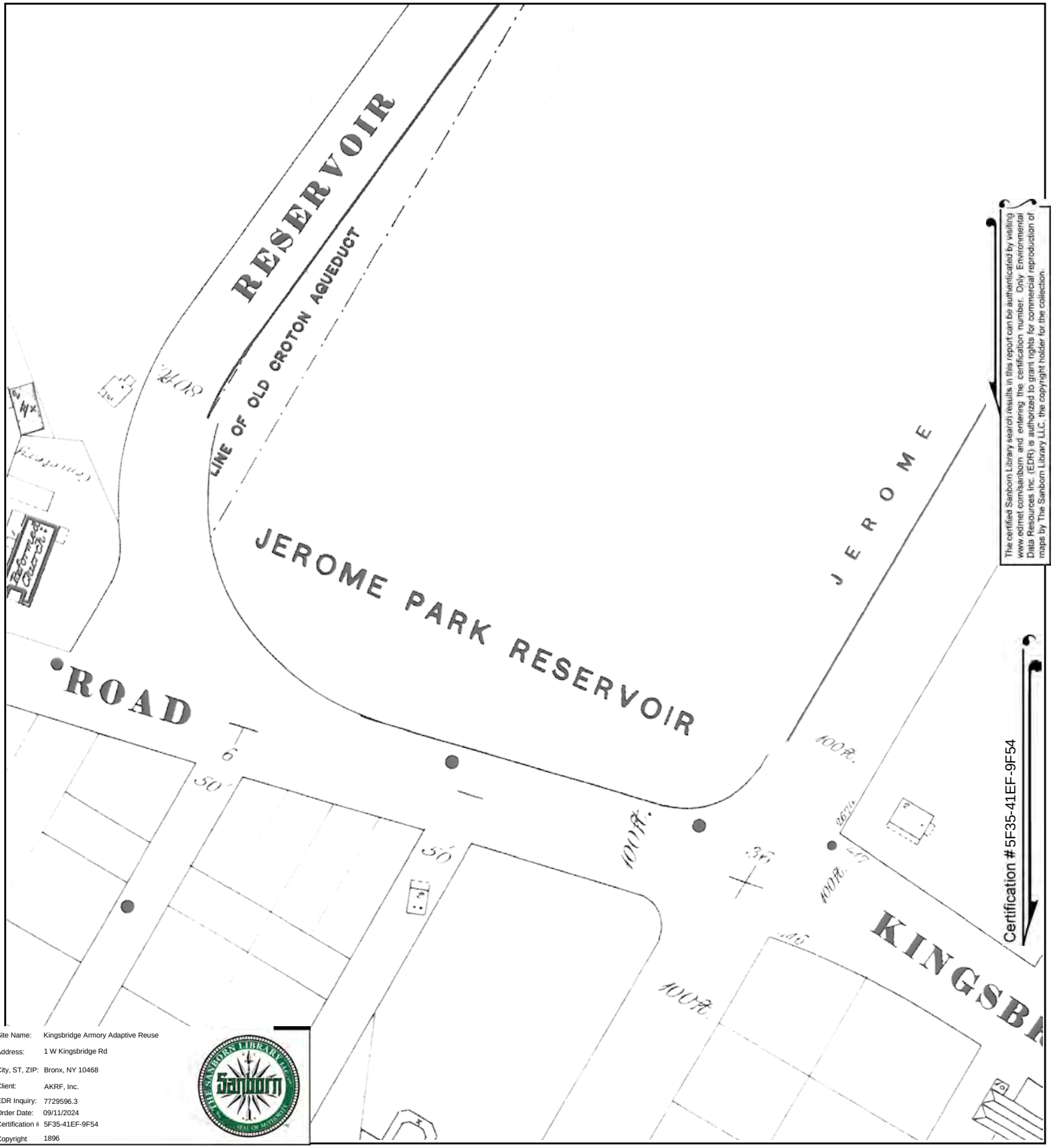

The certified Sanborn Library search results in this report can be authenticated by visiting www.edrnet.com/sanborn and entering the certification number. Only Environmental Data Resources Inc. (EDR) is authorized to grant rights for commercial reproduction of maps by The Sanborn Library LLC, the copyright holder for the collection.

Site Name:	Kingsbridge Armory Adaptive Reuse
Address:	1 W Kingsbridge Rd
City, ST, ZIP:	Bronx, NY 10468
Client:	AKRF, Inc.
EDR Inquiry:	7729596.3
Order Date:	09/11/2024
Certification #	5F35-41EF-9F54
Copyright	1896

This Certified Sanborn Map combines the following sheets.
Outlined areas indicate map sheets within the collection.

0 Feet 150 300 600



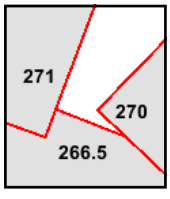

Volume 12, Sheet 271
Volume 12, Sheet 266.5
Volume 12, Sheet 270

N

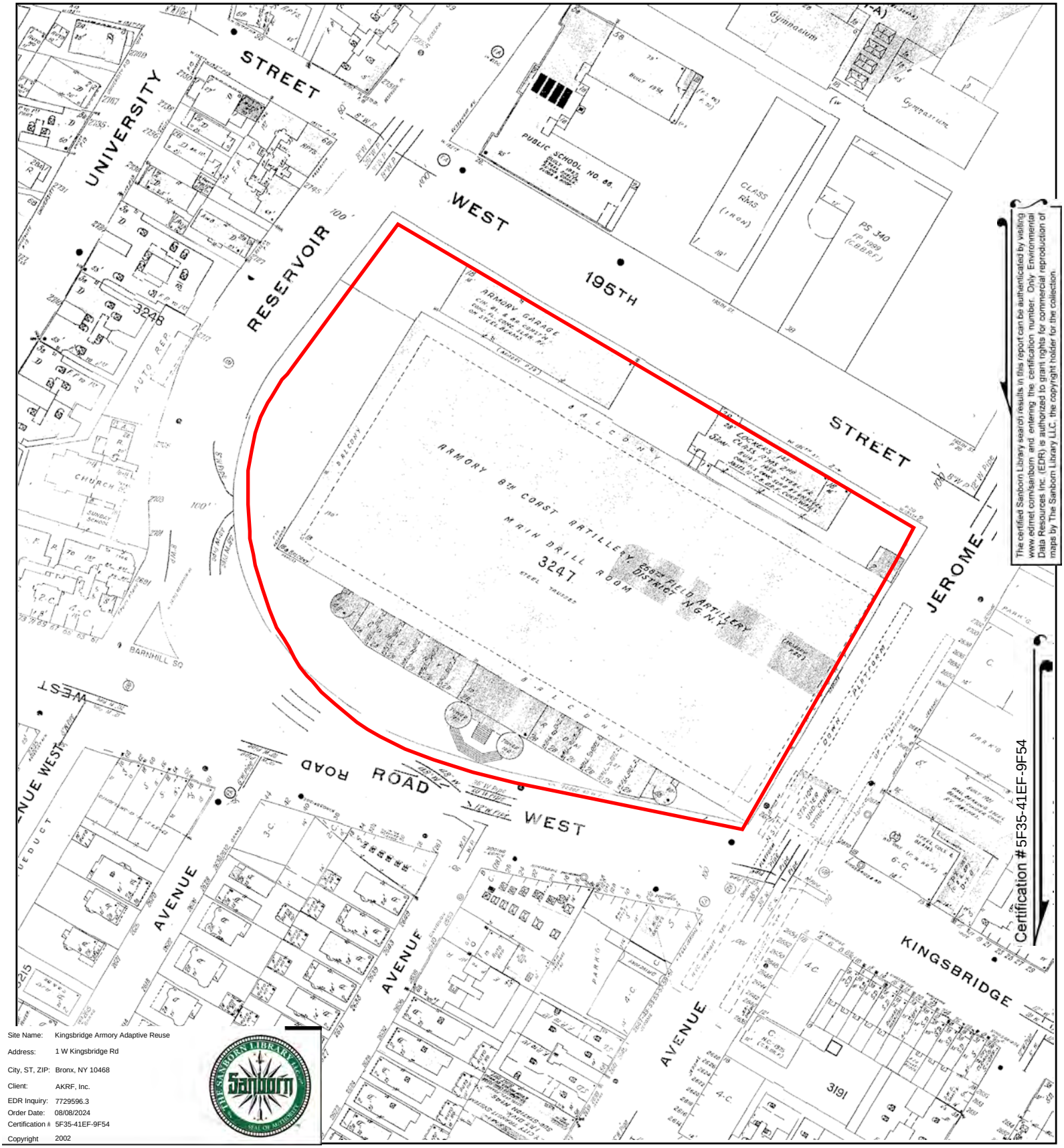

The certified Sanborn Library search results in this report can be authenticated by visiting www.edrnet.com/sanborn and entering the certification number. Only Environmental Data Resources Inc. (EDR) is authorized to grant rights for commercial reproduction of maps by The Sanborn Library LLC, the copyright holder for the collection.

Site Name:	Kingsbridge Armory Adaptive Reuse
Address:	1 W Kingsbridge Rd
City, ST, ZIP:	Bronx, NY 10468
Client:	AKRF, Inc.
EDR Inquiry:	7729596.3
Order Date:	08/08/2024
Certification #:	5F35-41EF-9F54
Copyright	2002

This Certified Sanborn Map combines the following sheets.
Outlined areas indicate map sheets within the collection.

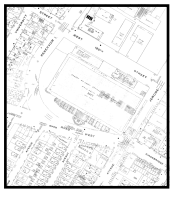

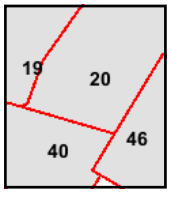

Volume 13, Sheet 20
Volume 14, Sheet 46
Volume 13, Sheet 19
Volume 14, Sheet 40

0 Feet 150 300 600

N

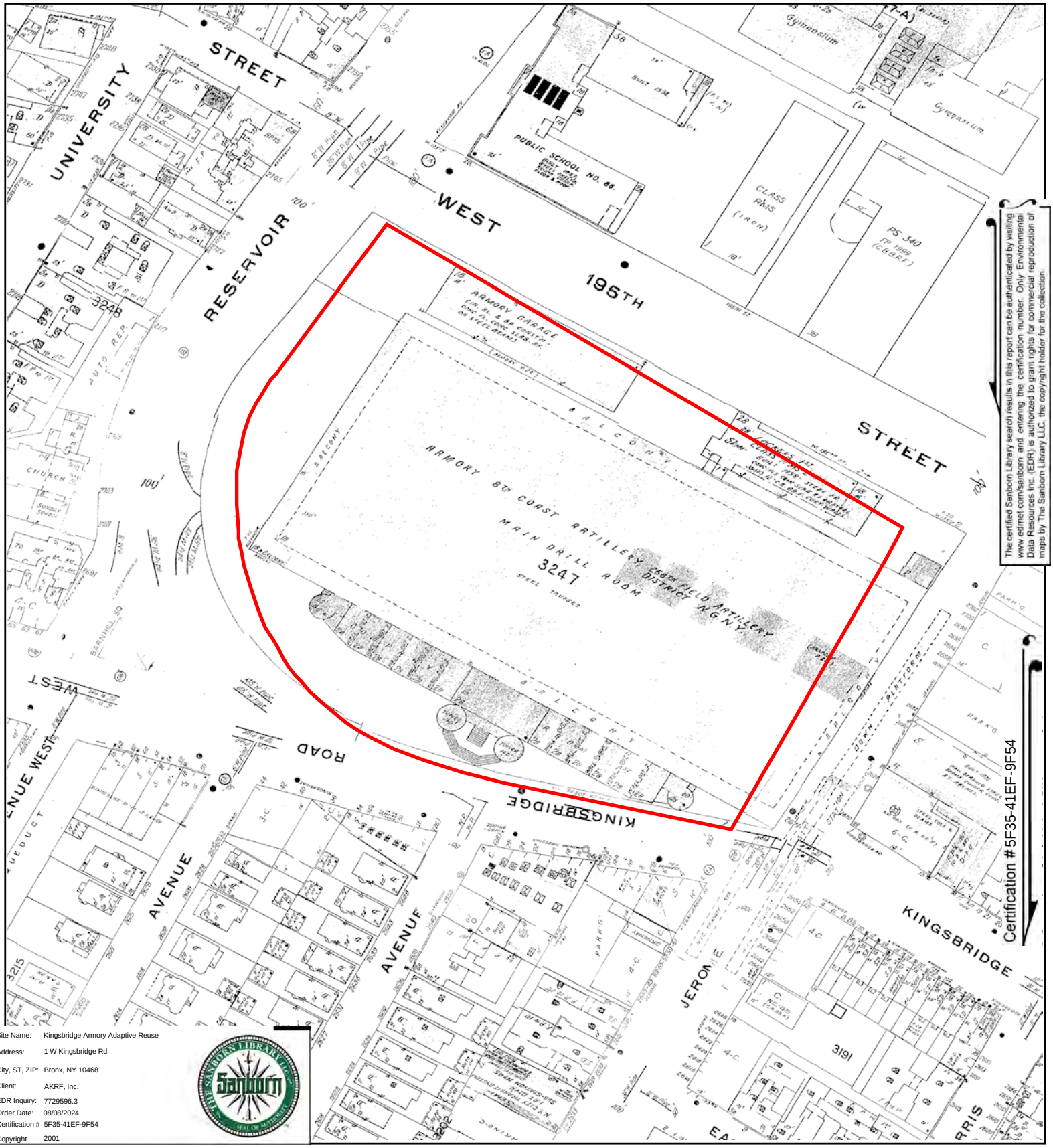

The certified Sanborn Library search results in this report can be authenticated by visiting www.edrnet.com/sanborn and entering the certification number. Only Environmental Data Resources Inc. (EDR) is authorized to grant rights for commercial reproduction of maps by The Sanborn Library LLC, the copyright holder for the collection.

Site Name:	Kingsbridge Armory Adaptive Reuse
Address:	1 W Kingsbridge Rd
City, ST, ZIP:	Bronx, NY 10468
Client:	AKRF, Inc.
EDR Inquiry:	7729596.3
Order Date:	08/08/2024
Certification #	5F35-41EF-9F54
Copyright	2001

This Certified Sanborn Map combines the following sheets.
Outlined areas indicate map sheets within the collection.

0 Feet 150 300 600

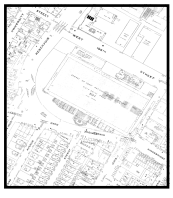

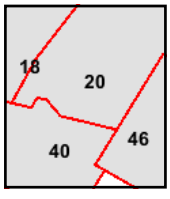

Volume 13, Sheet 18
Volume 14, Sheet 46
Volume 14, Sheet 40
Volume 13, Sheet 20

N

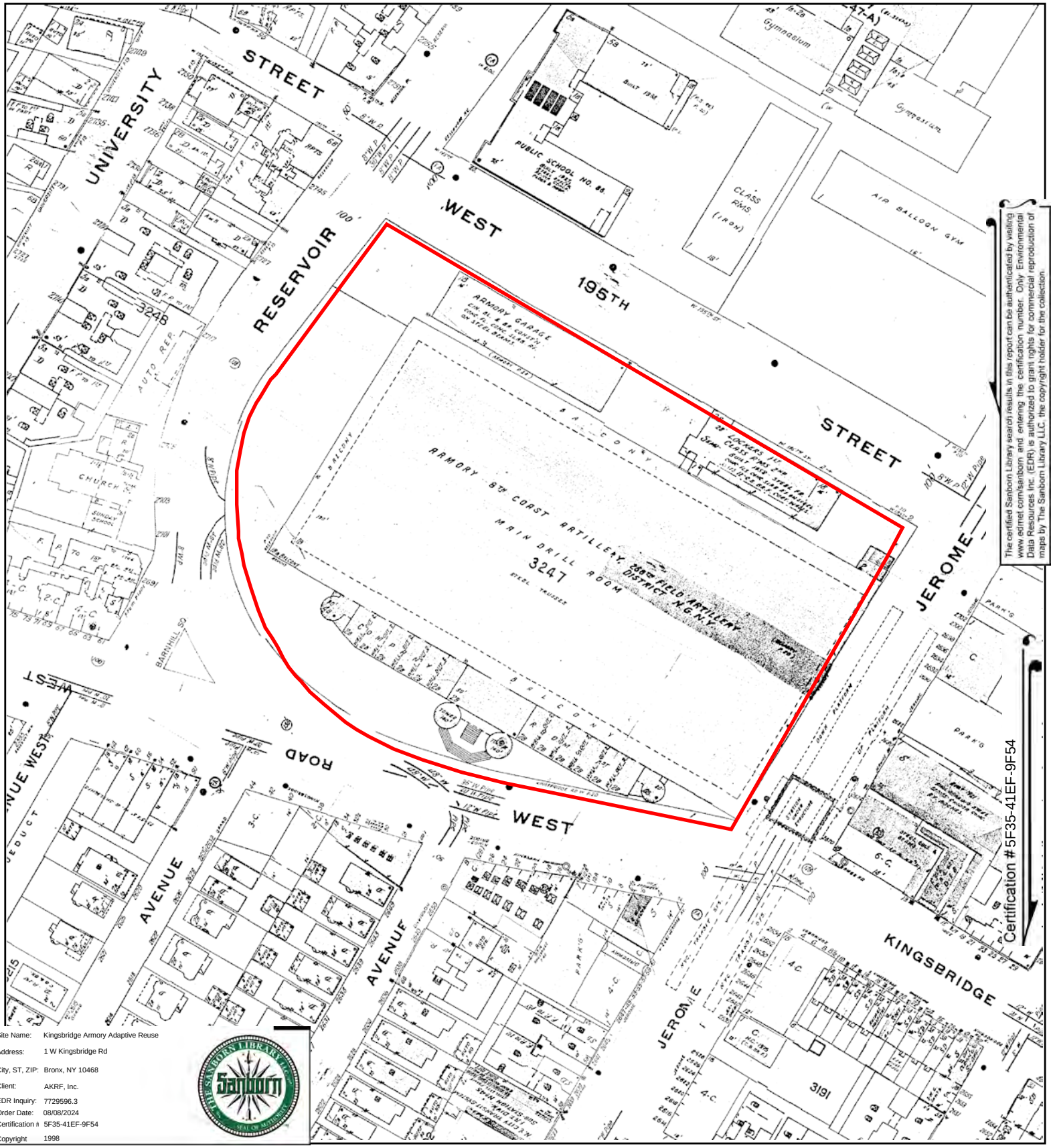

The certified Sanborn Library search results in this report can be authenticated by visiting www.edrnet.com/sanborn and entering the certification number. Only Environmental Data Resources Inc. (EDR) is authorized to grant rights for commercial reproduction of maps by The Sanborn Library LLC, the copyright holder for the collection.

Site Name:	Kingsbridge Armory Adaptive Reuse
Address:	1 W Kingsbridge Rd
City, ST, ZIP:	Bronx, NY 10468
Client:	AKRF, Inc.
EDR Inquiry:	7729596.3
Order Date:	08/08/2024
Certification #:	5F35-41EF-9F54
Copyright	1998

This Certified Sanborn Map combines the following sheets.
Outlined areas indicate map sheets within the collection.

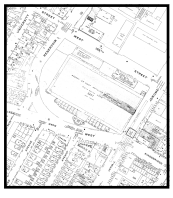

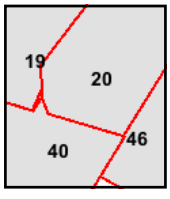

Volume 13, Sheet 20
Volume 14, Sheet 40
Volume 13, Sheet 19
Volume 14, Sheet 46

0 Feet 150 300 600

N

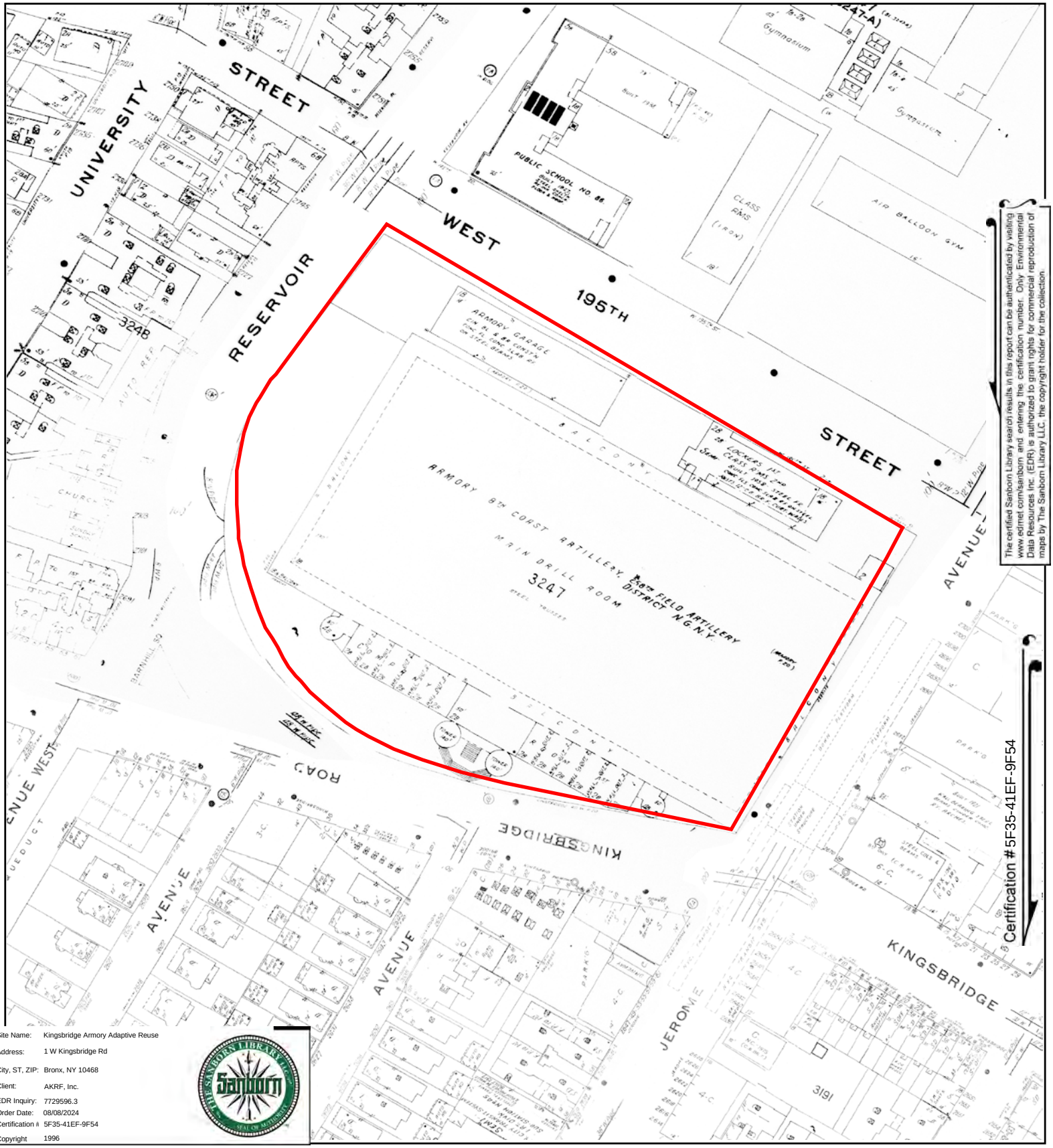

The certified Sanborn Library search results in this report can be authenticated by visiting www.edrnet.com/sanborn and entering the certification number. Only Environmental Data Resources Inc. (EDR) is authorized to grant rights for commercial reproduction of maps by The Sanborn Library LLC, the copyright holder for the collection.

Site Name:	Kingsbridge Armory Adaptive Reuse
Address:	1 W Kingsbridge Rd
City, ST, ZIP:	Bronx, NY 10468
Client:	AKRF, Inc.
EDR Inquiry:	7729596.3
Order Date:	08/08/2024
Certification #:	5F35-41EF-9F54
Copyright	1996

This Certified Sanborn Map combines the following sheets.
Outlined areas indicate map sheets within the collection.



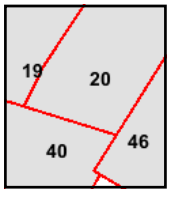

Volume 14, Sheet 46
Volume 13, Sheet 19
Volume 14, Sheet 40
Volume 13, Sheet 20

0 Feet 150 300 600

N

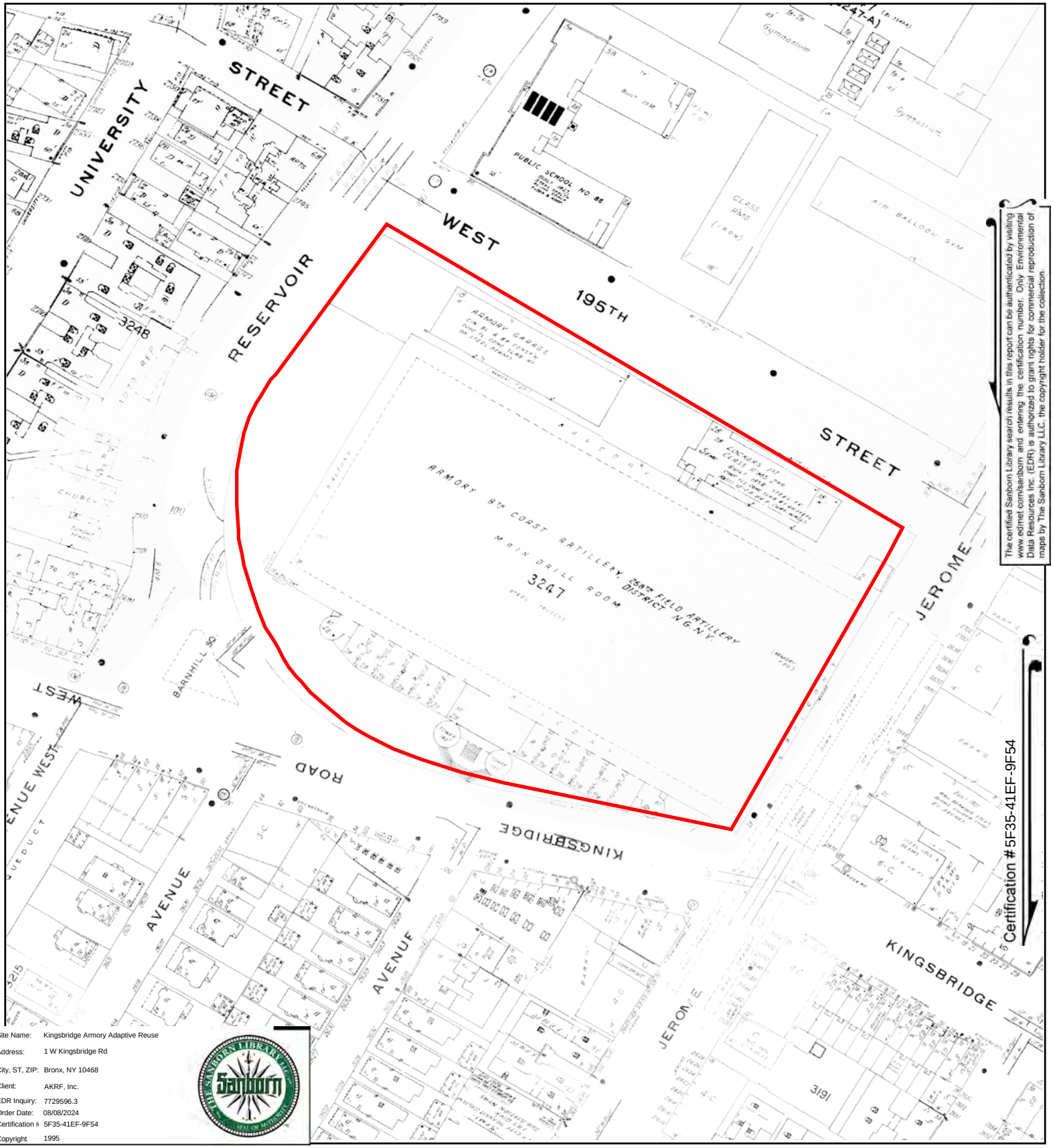

The certified Sanborn Library search results in this report can be authenticated by visiting www.edrnet.com/sanborn and entering the certification number. Only Environmental Data Resources Inc. (EDR) is authorized to grant rights for commercial reproduction of maps by The Sanborn Library LLC, the copyright holder for the collection.

Site Name:	Kingsbridge Armory Adaptive Reuse
Address:	1 W Kingsbridge Rd
City, ST, ZIP:	Bronx, NY 10468
Client:	AKRF, Inc.
EDR Inquiry:	7729596.3
Order Date:	08/08/2024
Certification #:	5F35-41EF-9F54
Copyright	1995

This Certified Sanborn Map combines the following sheets.
Outlined areas indicate map sheets within the collection.



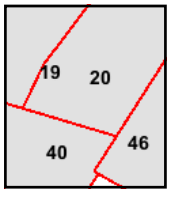

Volume 13, Sheet 19
Volume 13, Sheet 20
Volume 14, Sheet 40
Volume 14, Sheet 46

0 Feet 150 300 600

N

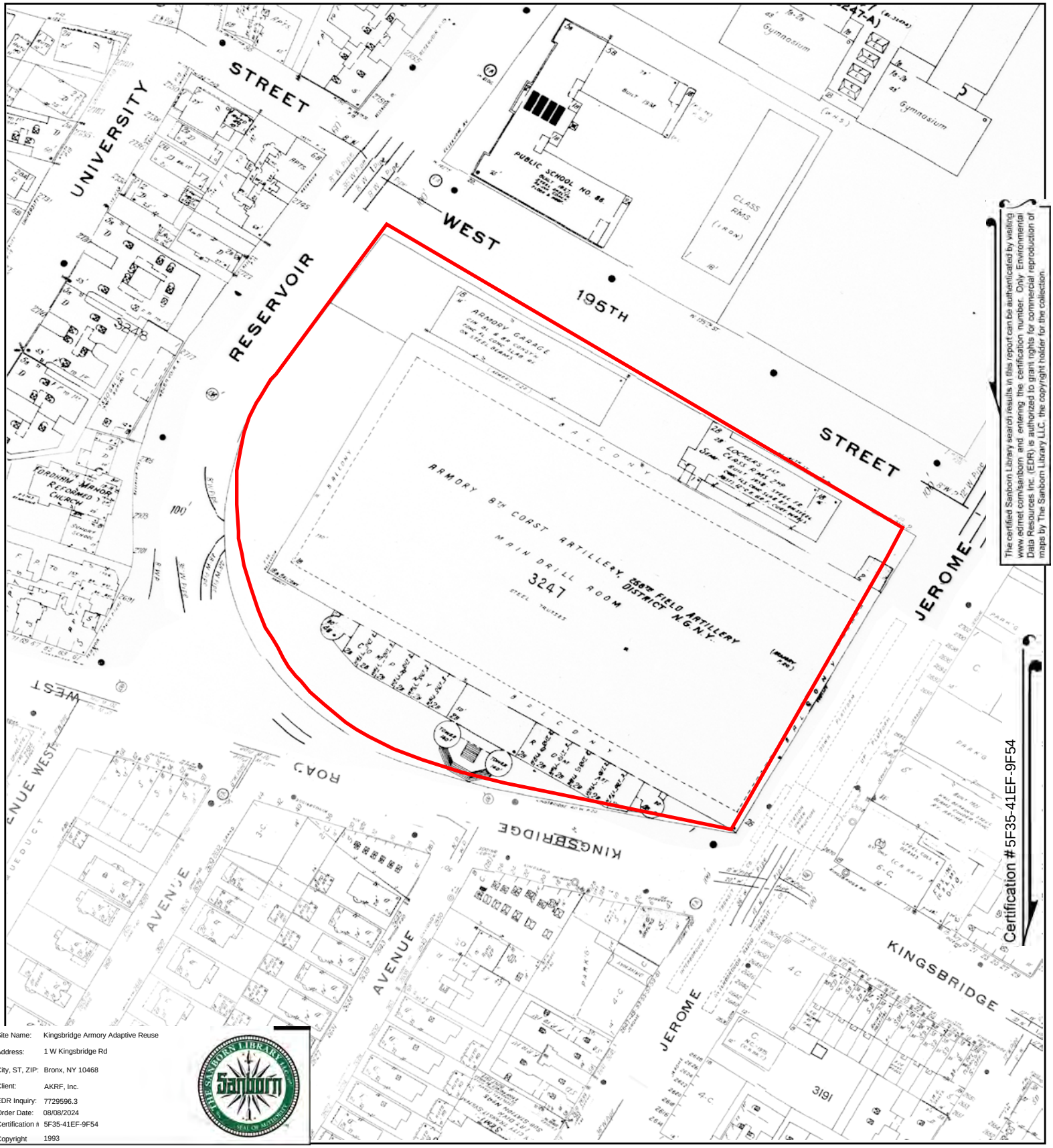

Site Name: Kingsbridge Armory Adaptive Reuse
Address: 1 W Kingsbridge Rd
City, ST, ZIP: Bronx, NY 10468
Client: AKRF, Inc.
EDR Inquiry: 7729596.3
Order Date: 08/08/2024
Certification #: 5F35-41EF-9F54
Copyright: 1993

This Certified Sanborn Map combines the following sheets.
Outlined areas indicate map sheets within the collection.

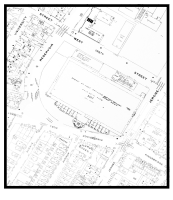

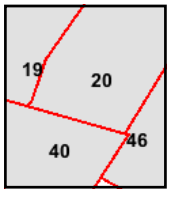

Volume 14, Sheet 46
Volume 13, Sheet 19
Volume 13, Sheet 20
Volume 14, Sheet 40

0 Feet 150 300 600

N

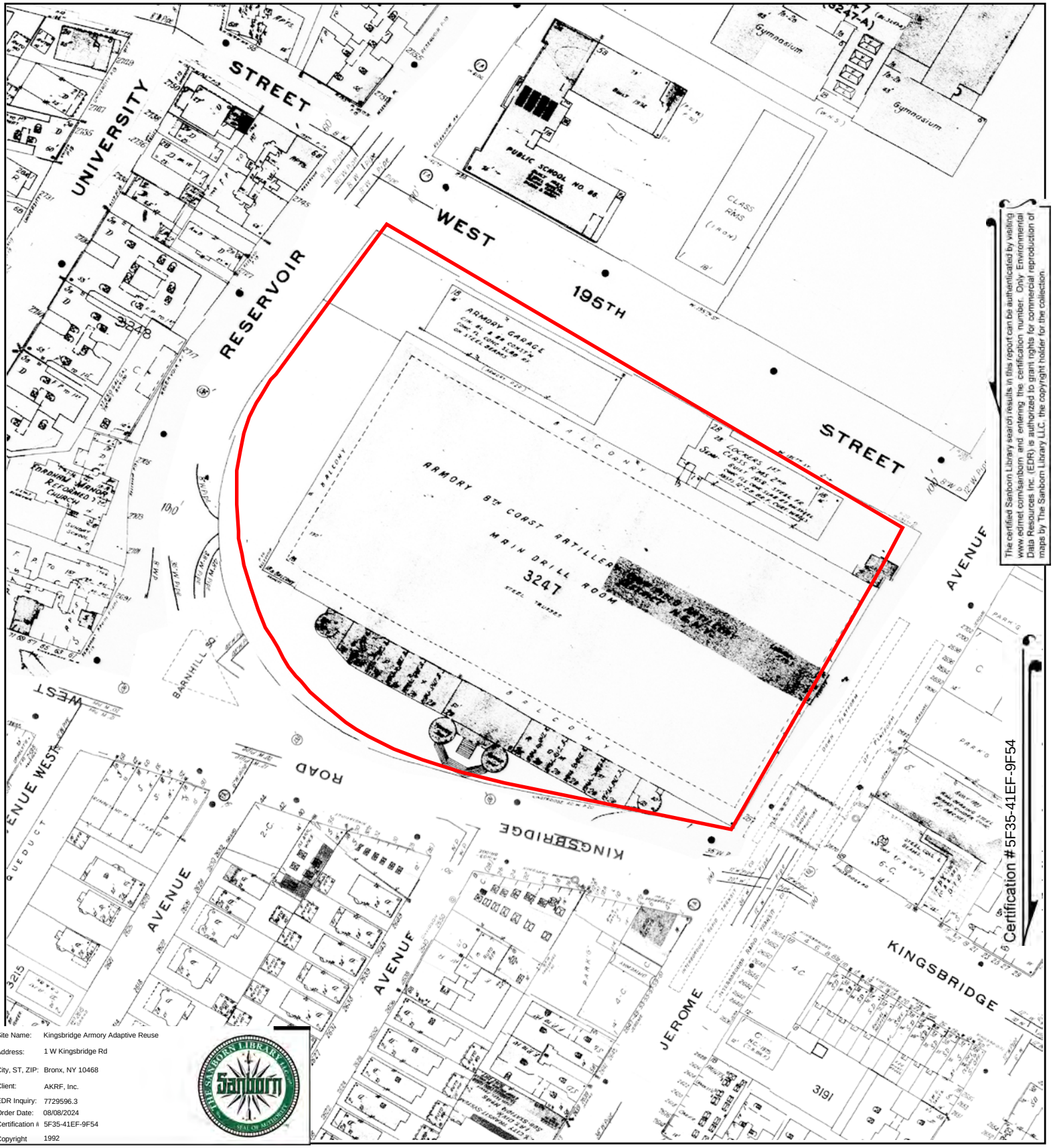

The certified Sanborn Library search results in this report can be authenticated by visiting www.edrnet.com/sanborn and entering the certification number. Only Environmental Data Resources Inc. (EDR) is authorized to grant rights for commercial reproduction of maps by The Sanborn Library LLC, the copyright holder for the collection.

Site Name:	Kingsbridge Armory Adaptive Reuse
Address:	1 W Kingsbridge Rd
City, ST, ZIP:	Bronx, NY 10468
Client:	AKRF, Inc.
EDR Inquiry:	7729596.3
Order Date:	08/08/2024
Certification #:	5F35-41EF-9F54
Copyright	1992

This Certified Sanborn Map combines the following sheets.
Outlined areas indicate map sheets within the collection.



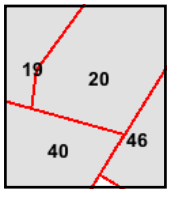

Volume 14, Sheet 40
Volume 13, Sheet 20
Volume 13, Sheet 19
Volume 14, Sheet 46

0 Feet 150 300 600

N

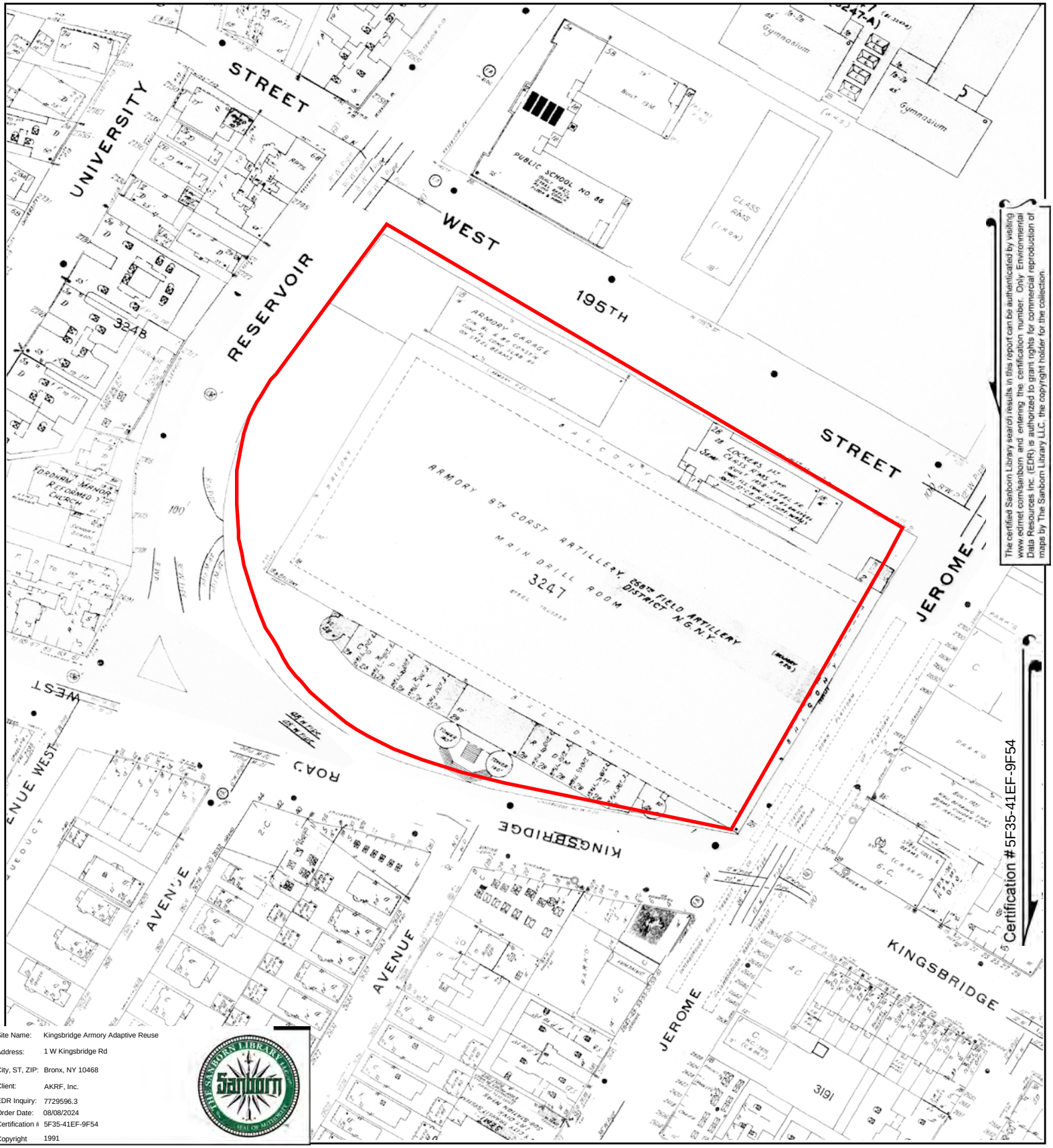

Site Name:	Kingsbridge Armory Adaptive Reuse
Address:	1 W Kingsbridge Rd
City, ST, ZIP:	Bronx, NY 10468
Client:	AKRF, Inc.
EDR Inquiry:	7729596.3
Order Date:	08/08/2024
Certification #:	5F35-41EF-9F54
Copyright	1991

This Certified Sanborn Map combines the following sheets.
Outlined areas indicate map sheets within the collection.



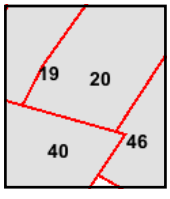

Volume 14, Sheet 46
Volume 13, Sheet 20
Volume 13, Sheet 19
Volume 14, Sheet 40

0 Feet 150 300 600

N

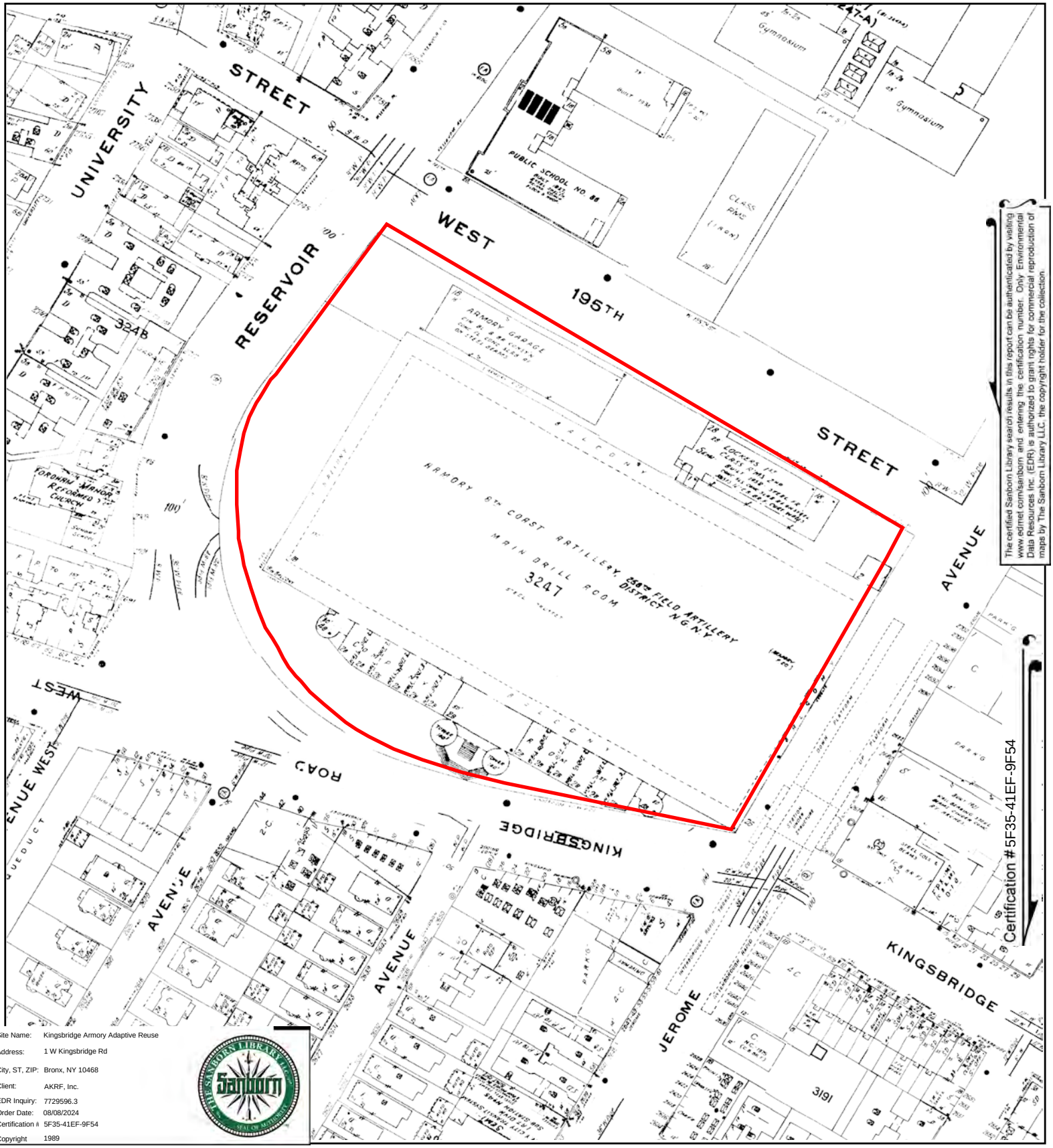

The certified Sanborn Library search results in this report can be authenticated by visiting www.edrnet.com/sanborn and entering the certification number. Only Environmental Data Resources Inc. (EDR) is authorized to grant rights for commercial reproduction of maps by The Sanborn Library LLC, the copyright holder for the collection.

Site Name:	Kingsbridge Armory Adaptive Reuse
Address:	1 W Kingsbridge Rd
City, ST, ZIP:	Bronx, NY 10468
Client:	AKRF, Inc.
EDR Inquiry:	7729596.3
Order Date:	08/08/2024
Certification #:	5F35-41EF-9F54
Copyright	1989

This Certified Sanborn Map combines the following sheets.
Outlined areas indicate map sheets within the collection.



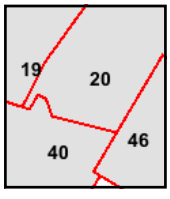

Volume 13, Sheet 19
Volume 14, Sheet 40
Volume 13, Sheet 20
Volume 14, Sheet 46

0 Feet 150 300 600

N

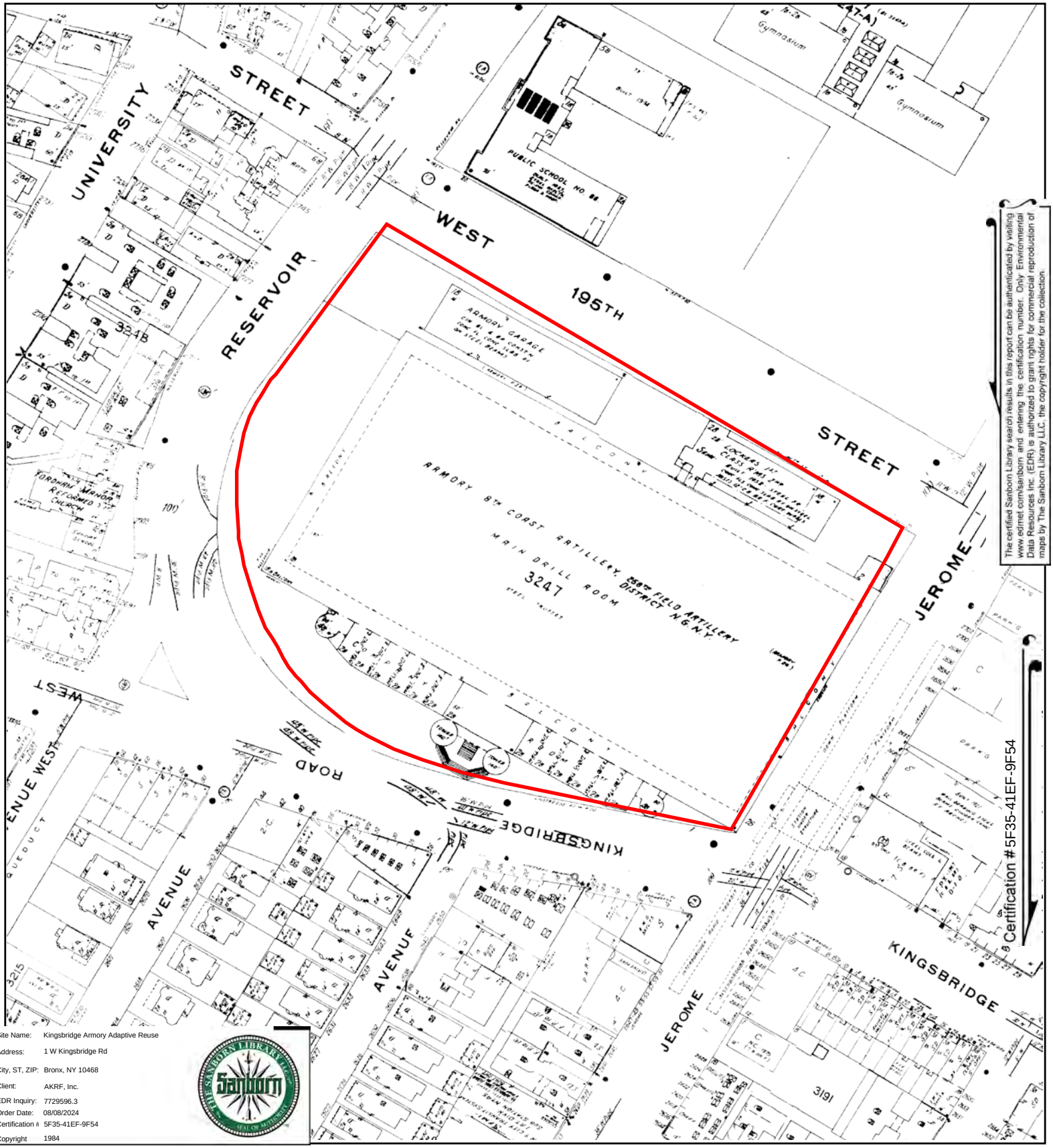

The certified Sanborn Library search results in this report can be authenticated by visiting www.edrnet.com/sanborn and entering the certification number. Only Environmental Data Resources Inc. (EDR) is authorized to grant rights for commercial reproduction of maps by The Sanborn Library LLC, the copyright holder for the collection.

Site Name:	Kingsbridge Armory Adaptive Reuse
Address:	1 W Kingsbridge Rd
City, ST, ZIP:	Bronx, NY 10468
Client:	AKRF, Inc.
EDR Inquiry:	7729596.3
Order Date:	08/08/2024
Certification #:	5F35-41EF-9F54
Copyright	1984

This Certified Sanborn Map combines the following sheets.
Outlined areas indicate map sheets within the collection.

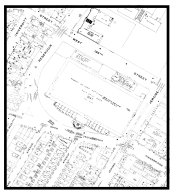

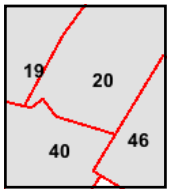

Volume 14, Sheet 46
Volume 13, Sheet 19
Volume 13, Sheet 20
Volume 14, Sheet 40

0 Feet 150 300 600

N

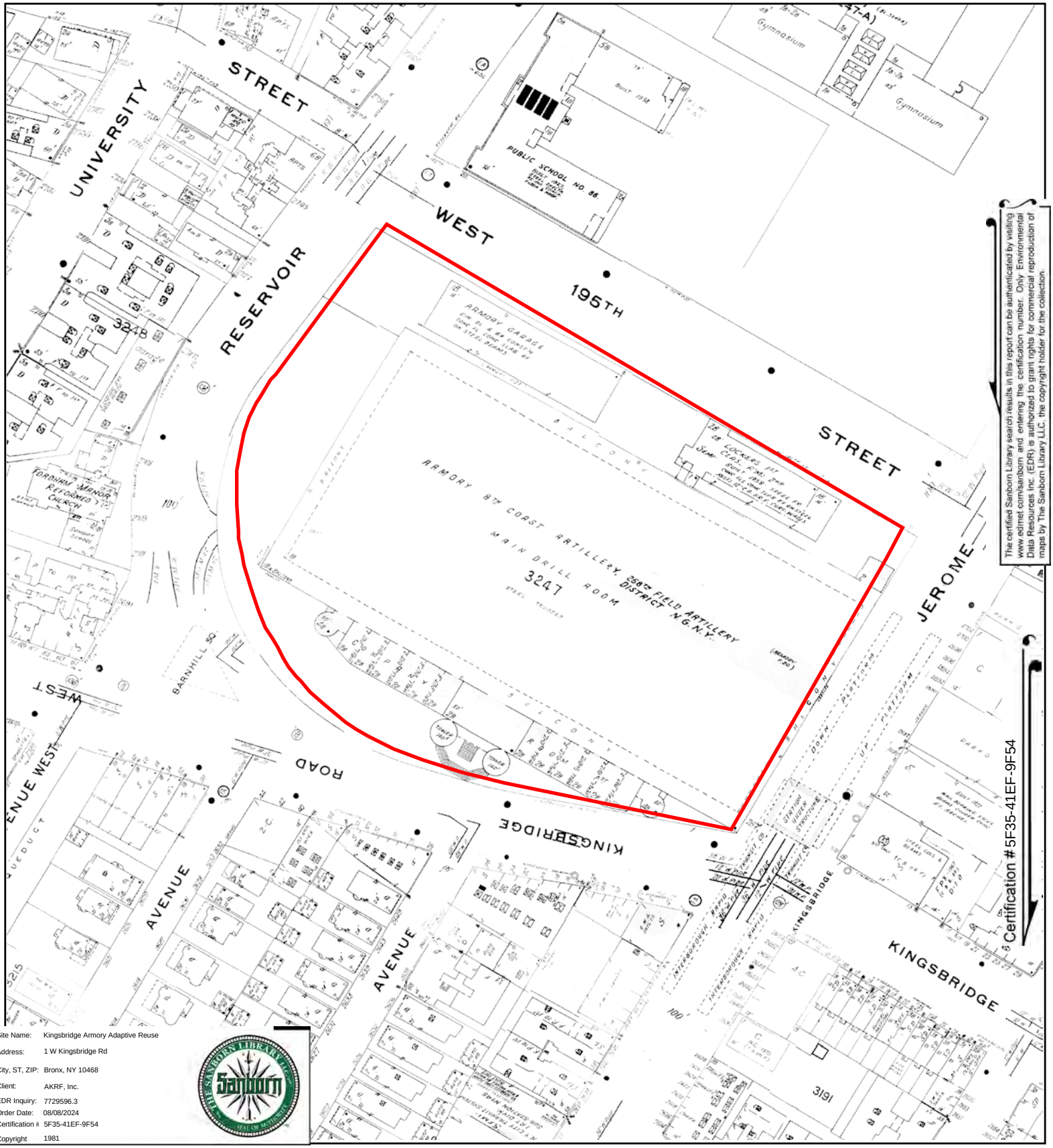

The certified Sanborn Library search results in this report can be authenticated by visiting www.edrnet.com/sanborn and entering the certification number. Only Environmental Data Resources Inc. (EDR) is authorized to grant rights for commercial reproduction of maps by The Sanborn Library LLC, the copyright holder for the collection.

Site Name:	Kingsbridge Armory Adaptive Reuse
Address:	1 W Kingsbridge Rd
City, ST, ZIP:	Bronx, NY 10468
Client:	AKRF, Inc.
EDR Inquiry:	7729596.3
Order Date:	08/08/2024
Certification #:	5F35-41EF-9F54
Copyright	1981

This Certified Sanborn Map combines the following sheets.
Outlined areas indicate map sheets within the collection.



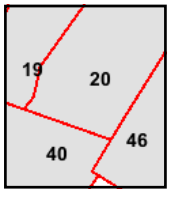

Volume 13, Sheet 20
Volume 14, Sheet 40
Volume 14, Sheet 46
Volume 13, Sheet 19

0 Feet 150 300 600

N

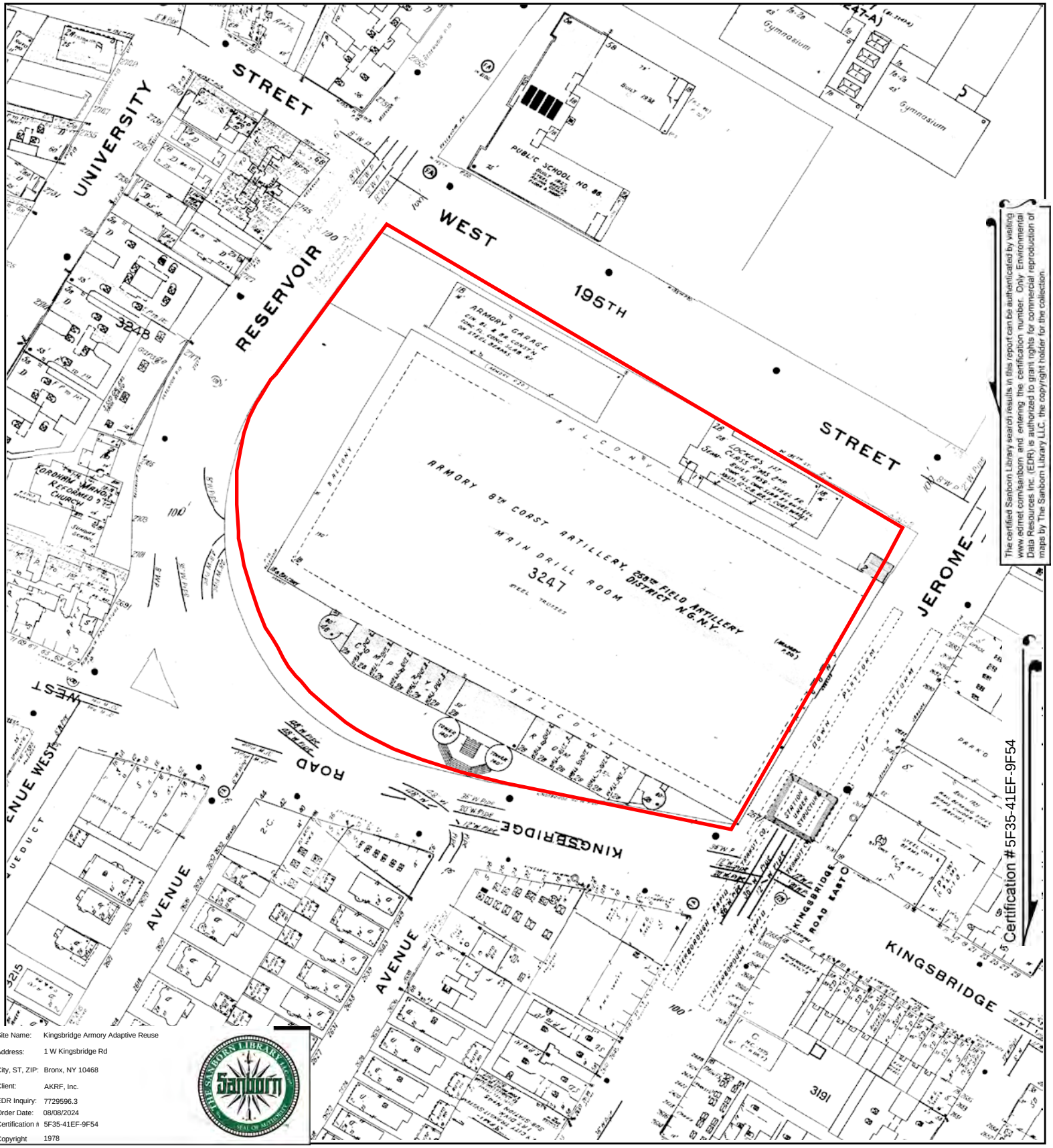

Site Name:	Kingsbridge Armory Adaptive Reuse
Address:	1 W Kingsbridge Rd
City, ST, ZIP:	Bronx, NY 10468
Client:	AKRF, Inc.
EDR Inquiry:	7729596.3
Order Date:	08/08/2024
Certification #:	5F35-41EF-9F54
Copyright	1978

This Certified Sanborn Map combines the following sheets.
Outlined areas indicate map sheets within the collection.

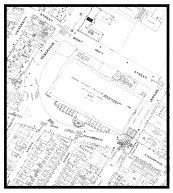

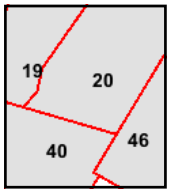

Volume 14, Sheet 46
Volume 14, Sheet 40
Volume 13, Sheet 20
Volume 13, Sheet 19

0 Feet 150 300 600

N

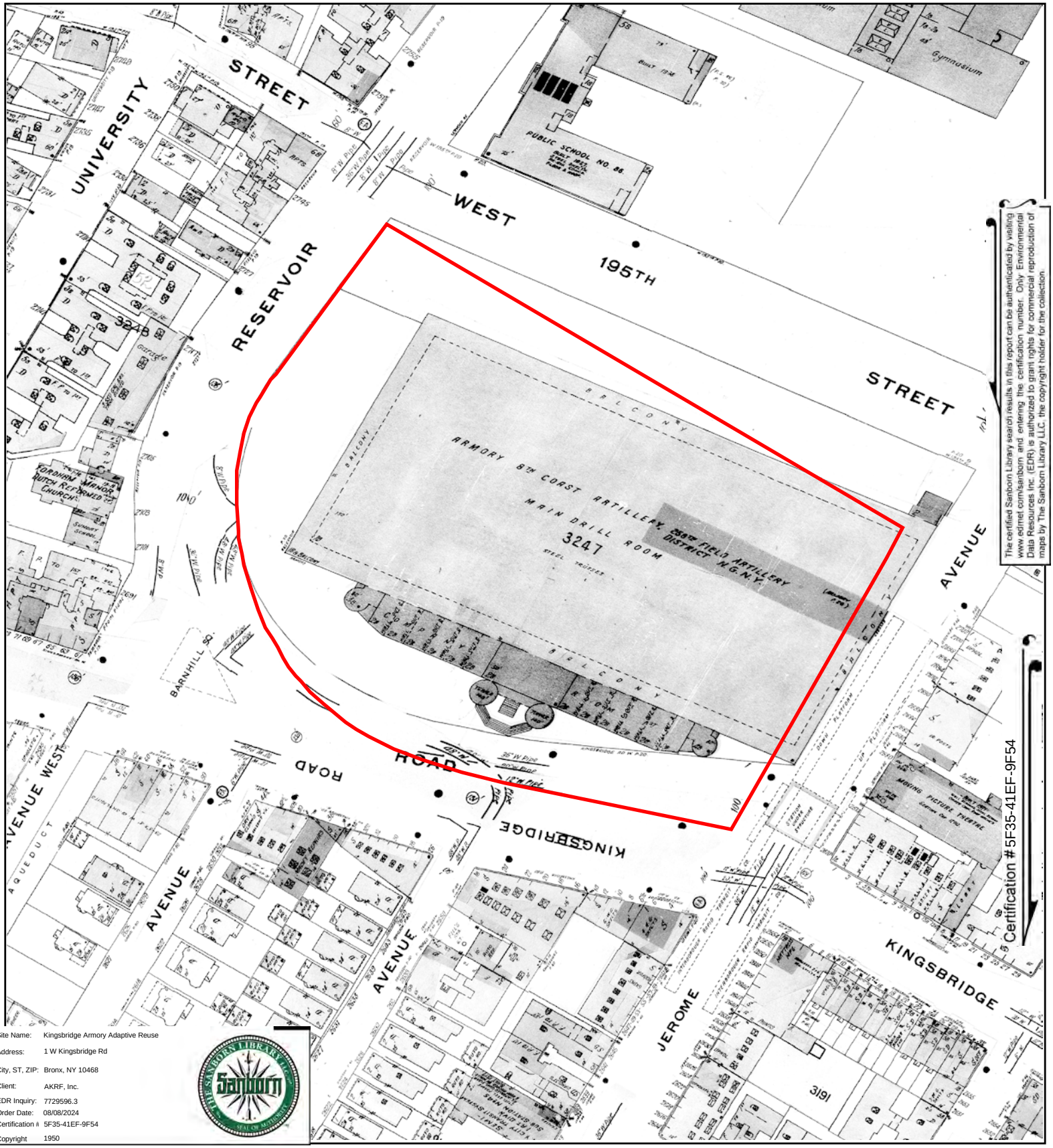

The certified Sanborn Library search results in this report can be authenticated by visiting www.edrnet.com/sanborn and entering the certification number. Only Environmental Data Resources Inc. (EDR) is authorized to grant rights for commercial reproduction of maps by The Sanborn Library LLC, the copyright holder for the collection.

Site Name:	Kingsbridge Armory Adaptive Reuse
Address:	1 W Kingsbridge Rd
City, ST, ZIP:	Bronx, NY 10468
Client:	AKRF, Inc.
EDR Inquiry:	7729596.3
Order Date:	08/08/2024
Certification #:	5F35-41EF-9F54
Copyright	1950

This Certified Sanborn Map combines the following sheets.
Outlined areas indicate map sheets within the collection.



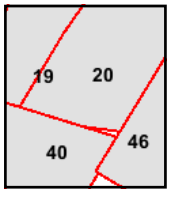

Volume 14, Sheet 46
Volume 13, Sheet 20
Volume 13, Sheet 19
Volume 14, Sheet 40

0 Feet 150 300 600

N

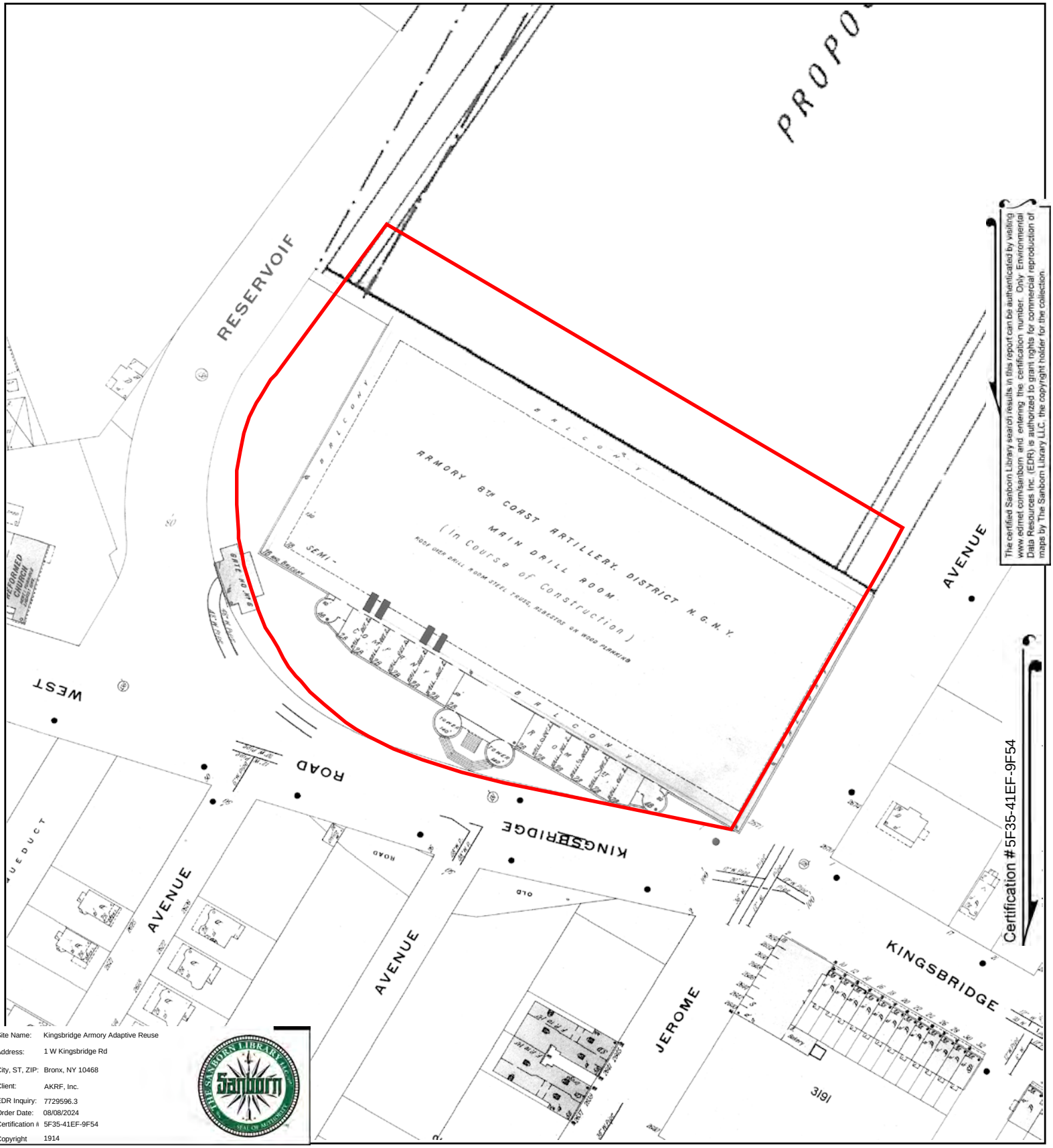

The certified Sanborn Library search results in this report can be authenticated by visiting www.edrnet.com/sanborn and entering the certification number. Only Environmental Data Resources Inc. (EDR) is authorized to grant rights for commercial reproduction of maps by The Sanborn Library LLC, the copyright holder for the collection.

Site Name:	Kingsbridge Armory Adaptive Reuse
Address:	1 W Kingsbridge Rd
City, ST, ZIP:	Bronx, NY 10468
Client:	AKRF, Inc.
EDR Inquiry:	7729596.3
Order Date:	08/08/2024
Certification #	5F35-41EF-9F54
Copyright	1914

This Certified Sanborn Map combines the following sheets.
Outlined areas indicate map sheets within the collection.

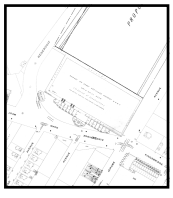

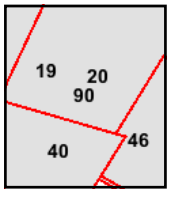

Volume 14, Sheet 46
Volume 14, Sheet 40
Volume 13, Sheet 19
Volume 13, Sheet 90
Volume 13, Sheet 20

0 Feet 150 300 600

N

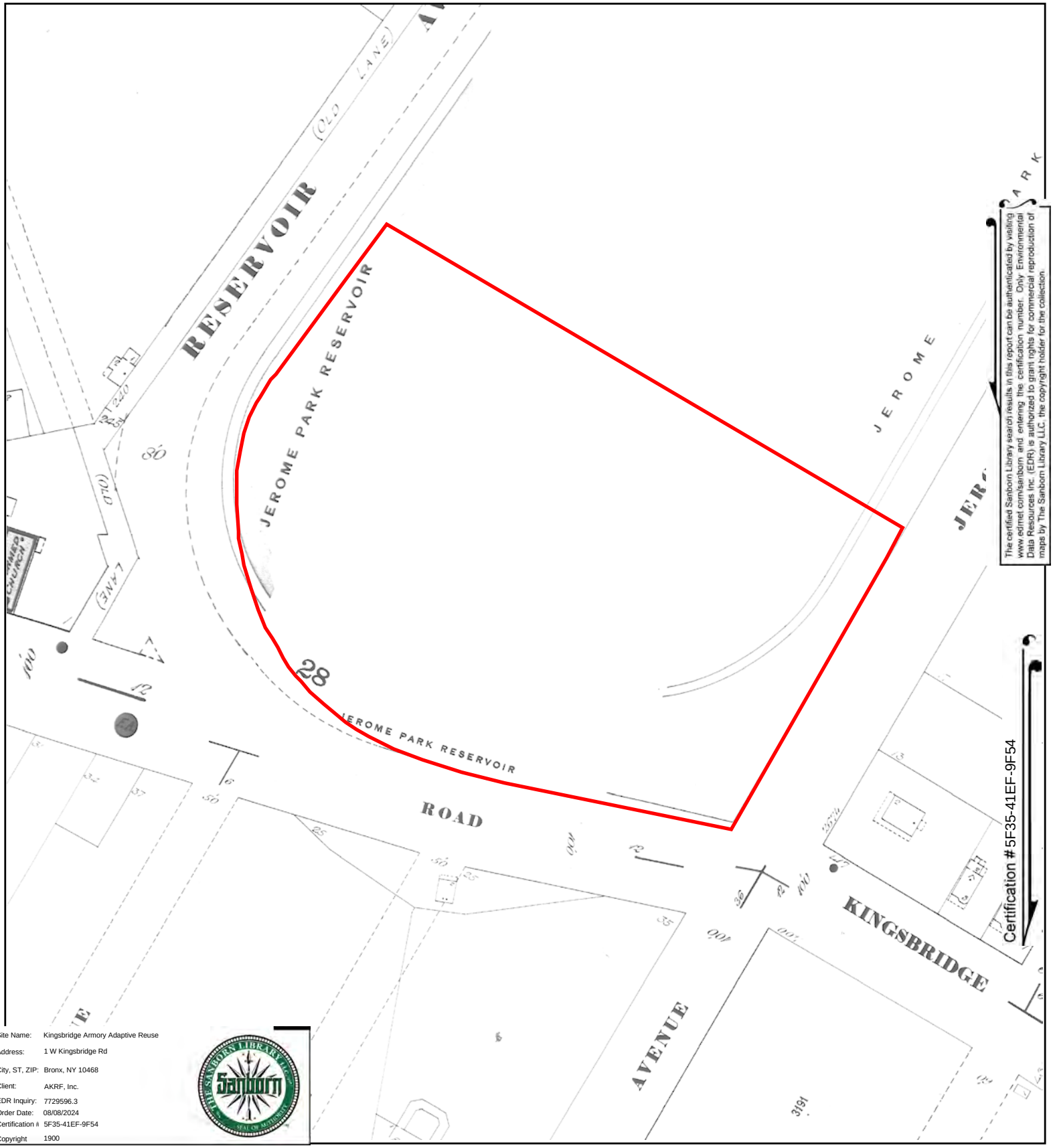

The certified Sanborn Library search results in this report can be authenticated by visiting www.edrnet.com/sanborn and entering the certification number. Only Environmental Data Resources Inc. (EDR) is authorized to grant rights for commercial reproduction of maps by The Sanborn Library LLC, the copyright holder for the collection.

Site Name:	Kingsbridge Armory Adaptive Reuse
Address:	1 W Kingsbridge Rd
City, ST, ZIP:	Bronx, NY 10468
Client:	AKRF, Inc.
EDR Inquiry:	7729596.3
Order Date:	08/08/2024
Certification #	5F35-41EF-9F54
Copyright	1900

This Certified Sanborn Map combines the following sheets.
Outlined areas indicate map sheets within the collection.



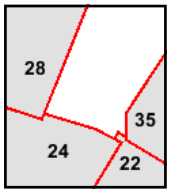

Volume 13, Sheet 35
Volume 13, Sheet 28
Volume 13, Sheet 24
Volume 13, Sheet 22

0 Feet 150 300 600

N

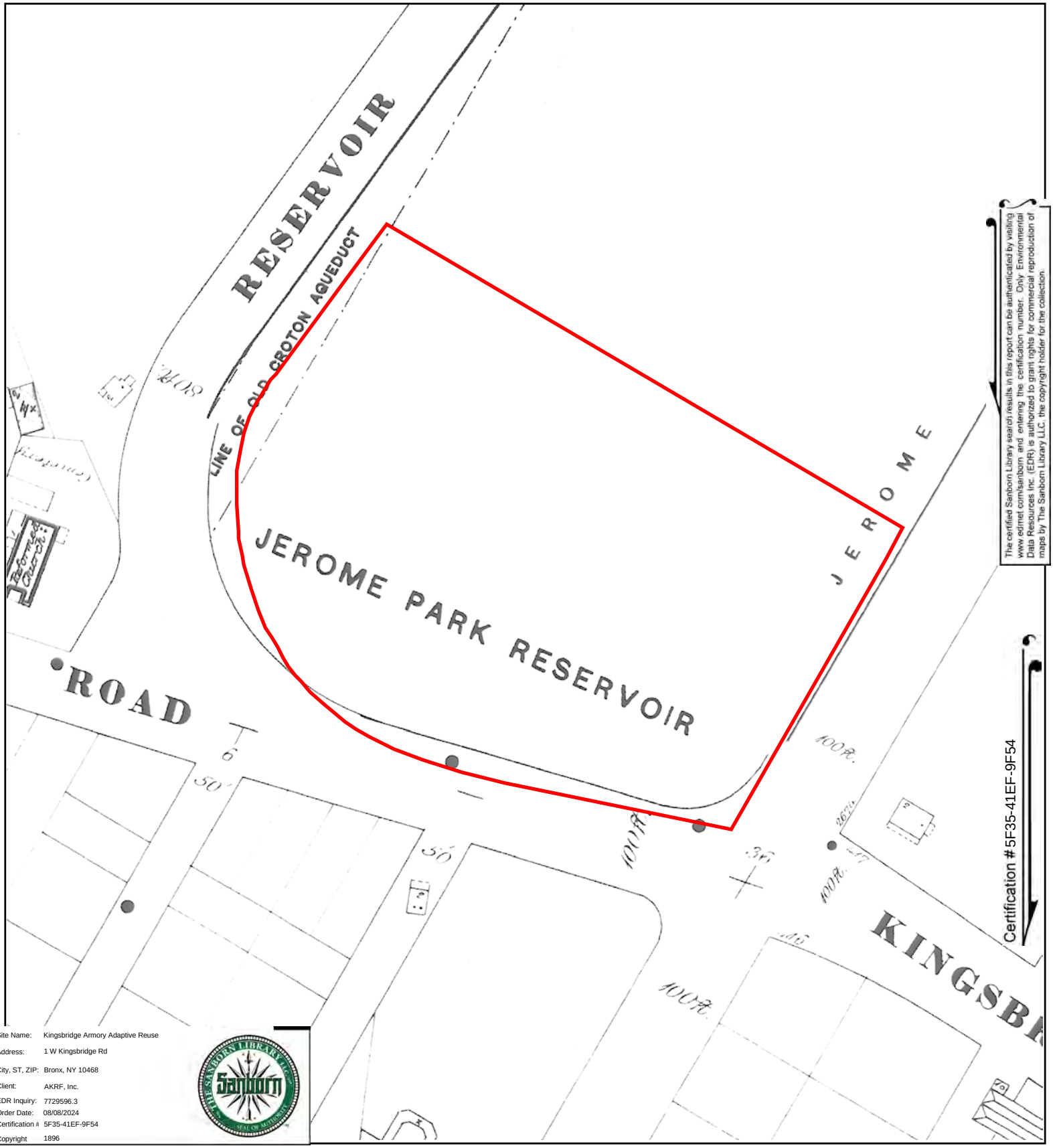

The certified Sanborn Library search results in this report can be authenticated by visiting www.edrnet.com/sanborn and entering the certification number. Only Environmental Data Resources Inc. (EDR) is authorized to grant rights for commercial reproduction of maps by The Sanborn Library LLC, the copyright holder for the collection.

Site Name:	Kingsbridge Armory Adaptive Reuse
Address:	1 W Kingsbridge Rd
City, ST, ZIP:	Bronx, NY 10468
Client:	AKRF, Inc.
EDR Inquiry:	7729596.3
Order Date:	08/08/2024
Certification #	5F35-41EF-9F54
Copyright	1896

This Certified Sanborn Map combines the following sheets.
Outlined areas indicate map sheets within the collection.



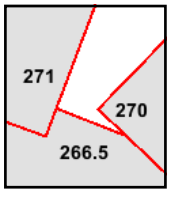

Volume 12, Sheet 271
Volume 12, Sheet 266.5
Volume 12, Sheet 270

0 Feet 150 300 600

N

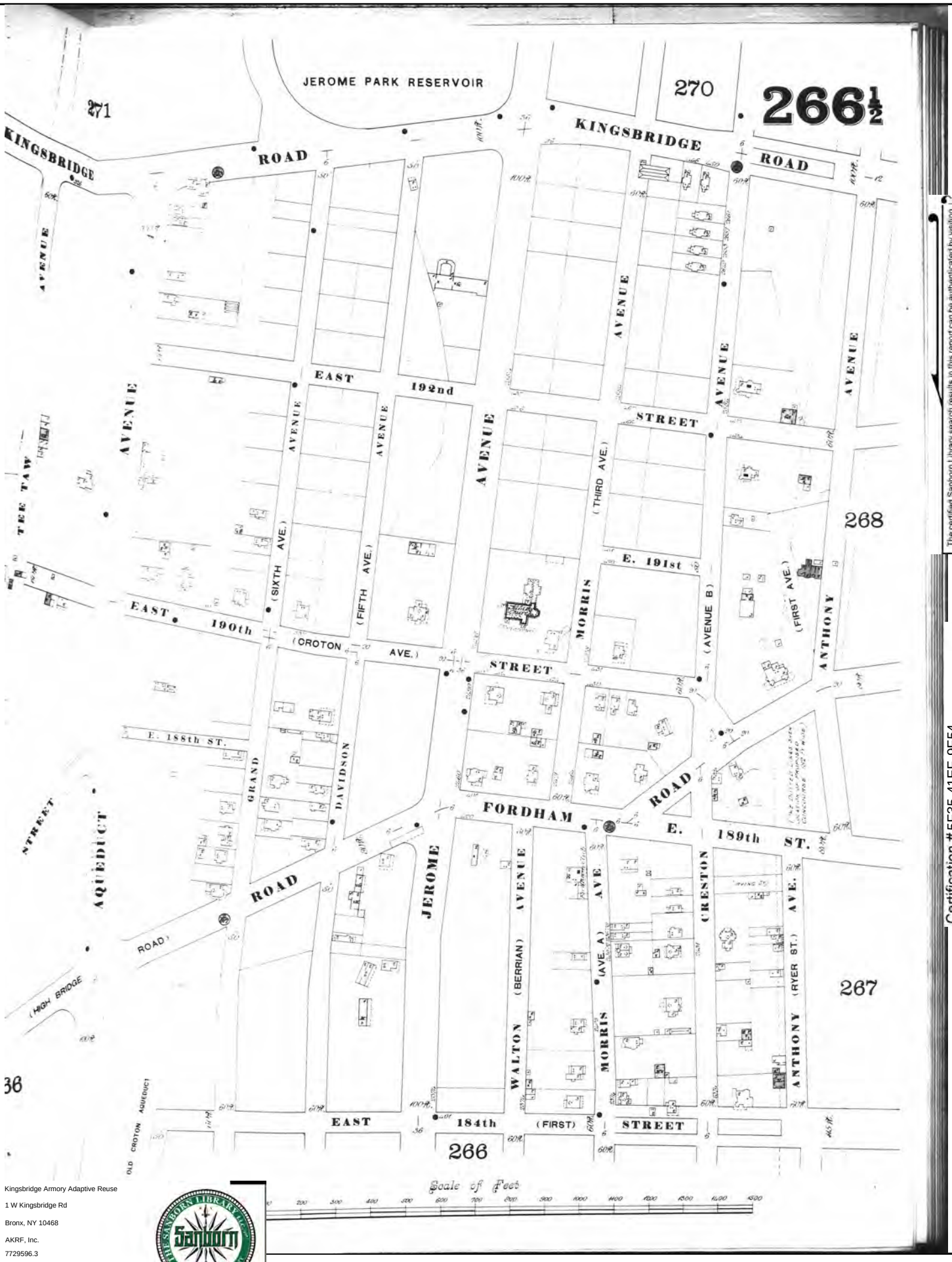

The certified Sanborn Library search results in this report can be authenticated by visiting www.edrnet.com/sanborn and entering the certification number. Only Environmental Data Resources Inc. (EDR) is authorized to grant rights for commercial reproduction of maps by The Sanborn Library LLC, the copyright holder for the collection.

Certification #5F35-41EF-9F54

Site Name:	Kingsbridge Armory Adaptive Reuse
Address:	1 W Kingsbridge Rd
City, ST, ZIP:	Bronx, NY 10468
Client:	AKRF, Inc.
EDR Inquiry:	7729596.3
Order Date:	08/08/2024
Certification #:	5F35-41EF-9F54
Copyright	1896

Kingsbridge Armory Adaptive Reuse

1 W Kingsbridge Rd

Bronx, NY 10468

Inquiry Number: 7729596.3

September 11, 2024

Certified Sanborn® Map Report

6 Armstrong Road, 4th floor
Shelton, CT 06484
Toll Free: 800.352.0050
www.edrnet.com

Certified Sanborn® Map Report

09/11/24

Site Name:

Kingsbridge Armory Adaptive F
1 W Kingsbridge Rd
Bronx, NY 10468
EDR Inquiry # 7729596.3

Client Name:

AKRF, Inc.
440 Park Avenue, South 7th Floor
New York, NY 10016
Contact: Thomas A. Giordano

The Sanborn Library has been searched by EDR and maps covering the target property location as provided by AKRF, Inc. were identified for the years listed below. The Sanborn Library is the largest, most complete collection of fire insurance maps. The collection includes maps from Sanborn, Bromley, Perris & Browne, Hopkins, Barlow, and others. Only Environmental Data Resources Inc. (EDR) is authorized to grant rights for commercial reproduction of maps by the Sanborn Library LLC, the copyright holder for the collection. Results can be authenticated by visiting www.edrnet.com/sanborn.

The Sanborn Library is continually enhanced with newly identified map archives. This report accesses all maps in the collection as of the day this report was generated.

Certified Sanborn Results:

Certification # 5F35-41EF-9F54

PO # 231240

Project Kingsbridge Armory

Maps Provided:

2007	1996	1981	1900
2006	1995	1980	1896
2005	1993	1979	
2004	1992	1978	
2003	1991	1977	
2002	1989	1950	
2001	1986	1945	
1998	1984	1914	

Sanborn® Library search results

Certification #: 5F35-41EF-9F54

The Sanborn Library includes more than 1.2 million fire insurance maps from Sanborn, Bromley, Perris & Browne, Hopkins, Barlow and others which track historical property usage in approximately 12,000 American cities and towns. Collections searched:

- ☑ Library of Congress
- ☑ University Publications of America
- ☑ EDR Private Collection

The Sanborn Library LLC Since 1866™

Limited Permission To Make Copies

AKRF, Inc. (the client) is permitted to make up to FIVE photocopies of this Sanborn Map transmittal and each fire insurance map accompanying this report solely for the limited use of its customer. No one other than the client is authorized to make copies. Upon request made directly to an EDR Account Executive, the client may be permitted to make a limited number of additional photocopies. This permission is conditioned upon compliance by the client, its customer and their agents with EDR's copyright policy; a copy of which is available upon request.

Disclaimer - Copyright and Trademark Notice

This Report contains certain information obtained from a variety of public and other sources reasonably available to Environmental Data Resources, LLC. It cannot be concluded from this Report that coverage information for the target and surrounding properties does not exist from other sources. This Report is provided on an "AS IS", "AS AVAILABLE" basis. NO WARRANTY EXPRESS OR IMPLIED IS MADE WHATSOEVER IN CONNECTION WITH THIS REPORT. ENVIRONMENTAL DATA RESOURCES, LLC AND ITS SUBSIDIARIES, AFFILIATES AND THIRD PARTY SUPPLIERS DISCLAIM ALL WARRANTIES, OF ANY KIND OR NATURE, EXPRESS OR IMPLIED, ARISING OUT OF OR RELATED TO THIS REPORT OR ANY OF THE DATA AND INFORMATION PROVIDED IN THIS REPORT, INCLUDING WITHOUT LIMITATION, ANY WARRANTIES REGARDING ACCURACY, QUALITY, CORRECTNESS, COMPLETENESS, COMPREHENSIVENESS, SUITABILITY, MERCHANTABILITY, FITNESS FOR A PARTICULAR PURPOSE, TITLE, NON-INFRINGEMENT, MISAPPROPRIATION, OR OTHERWISE. ALL RISK IS ASSUMED BY THE USER. IN NO EVENT SHALL ENVIRONMENTAL DATA RESOURCES, LLC OR ITS SUBSIDIARIES, AFFILIATES OR THIRD PARTY SUPPLIERS BE LIABLE TO ANYONE FOR ANY DIRECT, INCIDENTAL, INDIRECT, SPECIAL, CONSEQUENTIAL OR OTHER DAMAGES OF ANY TYPE OR KIND (INCLUDING BUT NOT LIMITED TO LOSS OF PROFITS, LOSS OF USE, OR LOSS OF DATA), ARISING OUT OF OR IN ANY WAY CONNECTED WITH THIS REPORT OR ANY OF THE DATA AND INFORMATION PROVIDED IN THIS REPORT. Any analyses, estimates, ratings, environmental risk levels, or risk codes provided in this Report are provided for illustrative purposes only, and are not intended to provide, nor should they be interpreted as providing any facts regarding, or prediction or forecast of, any environmental risk for any property. Only an assessment performed by a qualified environmental professional can provide findings, opinions or conclusions regarding the environmental risk or conditions in, on or at any property.

Copyright 2024 by Environmental Data Resources, Inc. All rights reserved. Reproduction in any media or format, in whole or in part, of any report or map of Environmental Data Resources, Inc., or its affiliates, is prohibited without prior written permission.

EDR and its logos (including Sanborn and Sanborn Map) are trademarks of Environmental Data Resources, LLC or its affiliates. All other trademarks used herein are the property of their respective owners.

Sanborn Sheet Key

This Certified Sanborn Map Report is based upon the following Sanborn Fire Insurance map sheets.

2007 Source Sheets

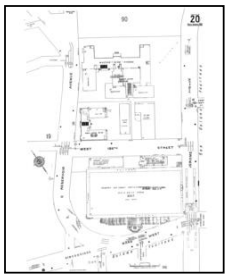

Volume 13, Sheet 20
2007



Volume 13, Sheet 19
2007

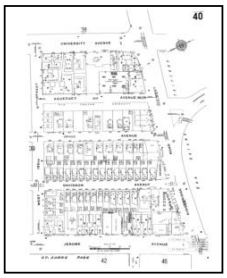

Volume 14, Sheet 40
2007

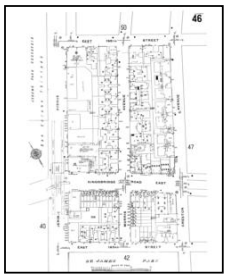

Volume 14, Sheet 46
2007



Volume 14, Sheet 42
2007

2006 Source Sheets

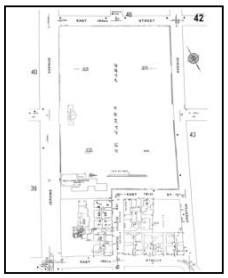

Volume 14, Sheet 42
2006



Volume 14, Sheet 46
2006



Volume 13, Sheet 19
2006

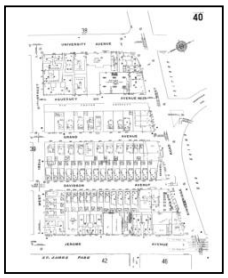

Volume 14, Sheet 40
2006

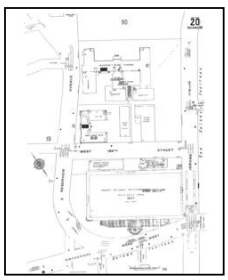

Volume 13, Sheet 20
2006

Sanborn Sheet Key

This Certified Sanborn Map Report is based upon the following Sanborn Fire Insurance map sheets.

2005 Source Sheets

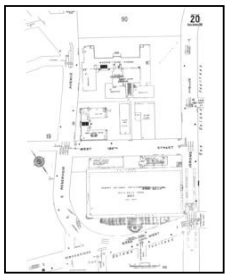

Volume 13, Sheet 20
2005



Volume 13, Sheet 19
2005



Volume 14, Sheet 40
2005

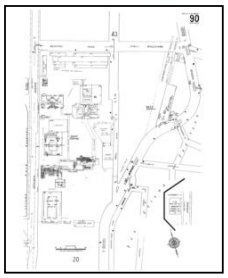

Volume 13, Sheet 90
2005

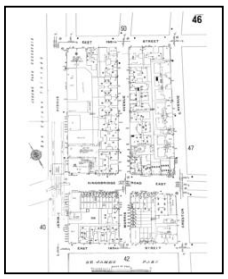

Volume 14, Sheet 46
2005

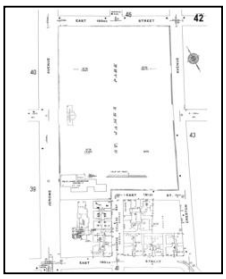

Volume 14, Sheet 42
2005

2004 Source Sheets

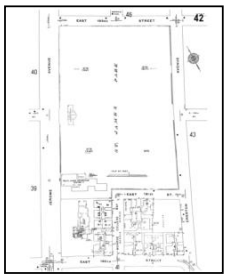

Volume 14, Sheet 42
2004



Volume 14, Sheet 46
2004



Volume 13, Sheet 19
2004



Volume 14, Sheet 40
2004

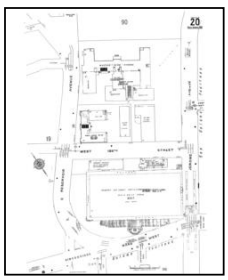

Volume 13, Sheet 20
2004

Sanborn Sheet Key

This Certified Sanborn Map Report is based upon the following Sanborn Fire Insurance map sheets.

2003 Source Sheets

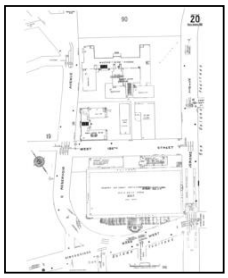

Volume 13, Sheet 20
2003

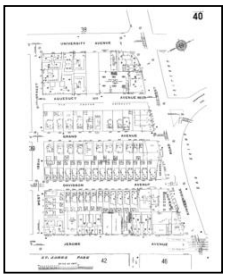

Volume 14, Sheet 40
2003



Volume 13, Sheet 19
2003

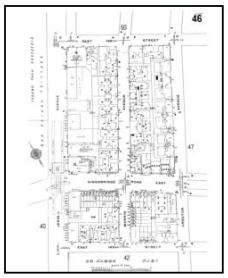

Volume 14, Sheet 46
2003

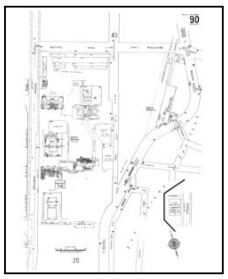

Volume 13, Sheet 90
2003

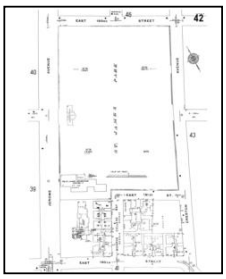

Volume 14, Sheet 42
2003

2002 Source Sheets

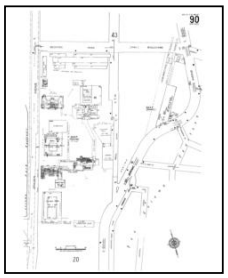

Volume 13, Sheet 90
2002



Volume 14, Sheet 46
2002



Volume 13, Sheet 19
2002

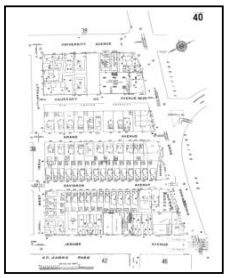

Volume 14, Sheet 40
2002

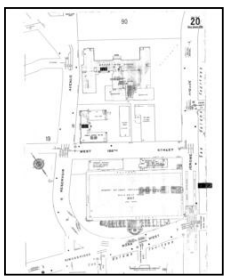

Volume 13, Sheet 20
2002

Sanborn Sheet Key

This Certified Sanborn Map Report is based upon the following Sanborn Fire Insurance map sheets.

2001 Source Sheets



Volume 13, Sheet 20
2001

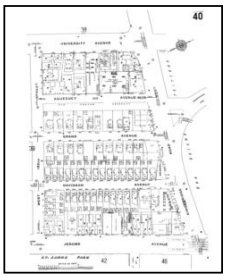

Volume 14, Sheet 40
2001



Volume 14, Sheet 46
2001



Volume 14, Sheet 42
2001



Volume 13, Sheet 18
2001

1998 Source Sheets



Volume 14, Sheet 46
1998



Volume 13, Sheet 19
1998



Volume 14, Sheet 40
1998

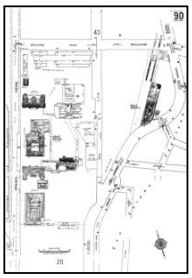

Volume 13, Sheet 90
1998



Volume 14, Sheet 42
1998

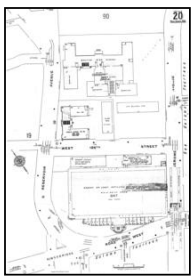

Volume 13, Sheet 20
1998

Sanborn Sheet Key

This Certified Sanborn Map Report is based upon the following Sanborn Fire Insurance map sheets.

1996 Source Sheets

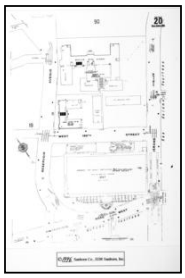
Volume 13, Sheet 20
1996


Volume 14, Sheet 40
1996


Volume 13, Sheet 19
1996


Volume 14, Sheet 42
1996


Volume 14, Sheet 46
1996

1995 Source Sheets


Volume 14, Sheet 46
1995


Volume 14, Sheet 40
1995


Volume 14, Sheet 42
1995

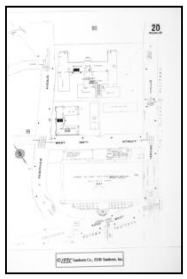
Volume 13, Sheet 20
1995


Volume 13, Sheet 19
1995

1993 Source Sheets

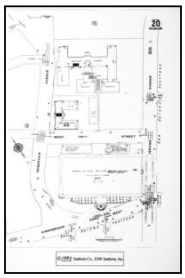
Volume 13, Sheet 20
1993


Volume 14, Sheet 42
1993


Volume 13, Sheet 19
1993


Volume 14, Sheet 40
1993


Volume 14, Sheet 46
1993

1992 Source Sheets

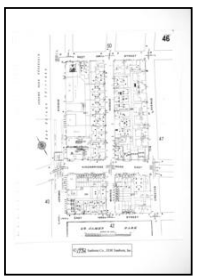
Volume 14, Sheet 46
1992


Volume 14, Sheet 38
1992


Volume 14, Sheet 40
1992


Volume 13, Sheet 19
1992


Volume 13, Sheet 90
1992

Sanborn Sheet Key

This Certified Sanborn Map Report is based upon the following Sanborn Fire Insurance map sheets.

1992 Source Sheets

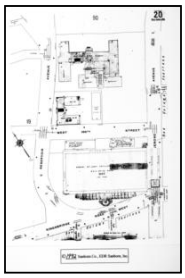

Volume 13, Sheet 20
1992

1991 Source Sheets

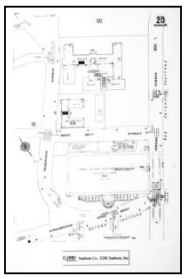

Volume 13, Sheet 20
1991



Volume 13, Sheet 19
1991



Volume 14, Sheet 40
1991

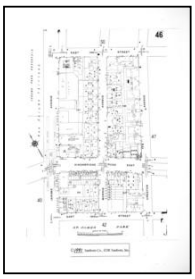

Volume 14, Sheet 46
1991

1989 Source Sheets



Volume 14, Sheet 46
1989



Volume 14, Sheet 40
1989



Volume 13, Sheet 19
1989

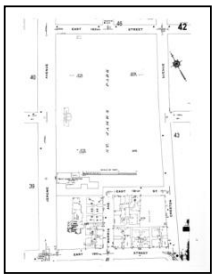

Volume 14, Sheet 42
1989

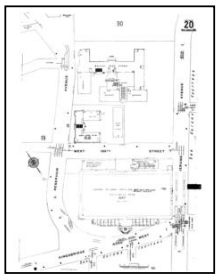

Volume 13, Sheet 20
1989

1986 Source Sheets

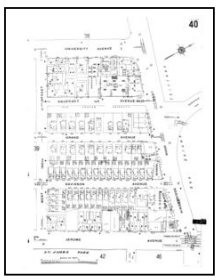

Volume 14, Sheet 40
1986

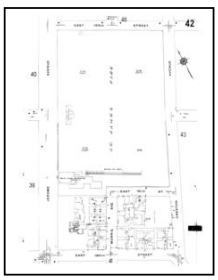

Volume 14, Sheet 42
1986



Volume 14, Sheet 50
1986



Volume 14, Sheet 46
1986

Sanborn Sheet Key

This Certified Sanborn Map Report is based upon the following Sanborn Fire Insurance map sheets.

1984 Source Sheets


Volume 14, Sheet 46
1984


Volume 14, Sheet 40
1984


Volume 13, Sheet 19
1984


Volume 14, Sheet 42
1984

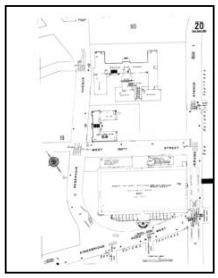
Volume 13, Sheet 20
1984

1981 Source Sheets

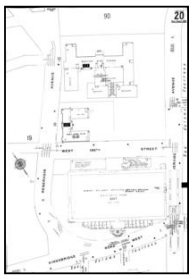
Volume 13, Sheet 20
1981


Volume 14, Sheet 42
1981


Volume 13, Sheet 19
1981


Volume 14, Sheet 40
1981


Volume 14, Sheet 46
1981

1980 Source Sheets


Volume 14, Sheet 46
1980

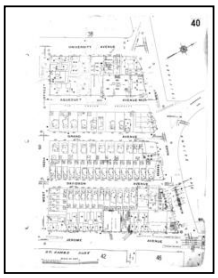
Volume 14, Sheet 40
1980

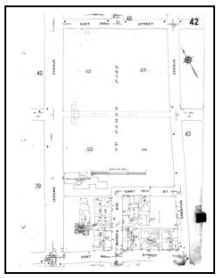
Volume 14, Sheet 42
1980

1979 Source Sheets

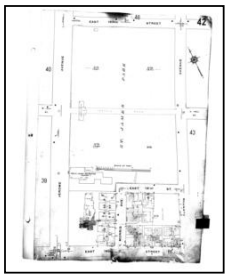
Volume 14, Sheet 42
1979

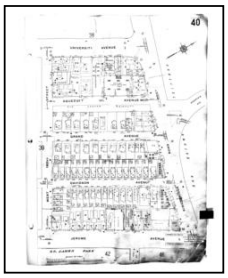
Volume 14, Sheet 40
1979


Volume 14, Sheet 46
1979

Sanborn Sheet Key

This Certified Sanborn Map Report is based upon the following Sanborn Fire Insurance map sheets.

1978 Source Sheets


Volume 14, Sheet 46
1978


Volume 14, Sheet 38
1978


Volume 13, Sheet 19
1978


Volume 14, Sheet 40
1978


Volume 14, Sheet 42
1978

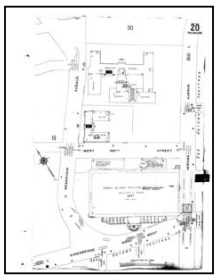
Volume 13, Sheet 20
1978

1977 Source Sheets


Volume 14, Sheet 42
1977


Volume 14, Sheet 40
1977


Volume 14, Sheet 46
1977

1950 Source Sheets


Volume 14, Sheet 46
1950

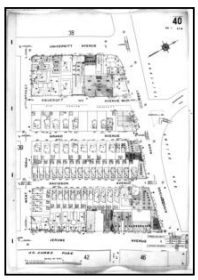
Volume 14, Sheet 40
1950

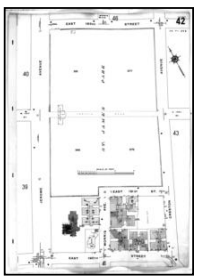
Volume 14, Sheet 42
1950


Volume 13, Sheet 19
1950

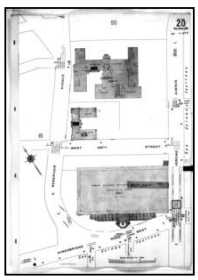
Volume 13, Sheet 20
1950

Sanborn Sheet Key

This Certified Sanborn Map Report is based upon the following Sanborn Fire Insurance map sheets.

1945 Source Sheets


Volume 14, Sheet 42
1945


Volume 14, Sheet 40
1945

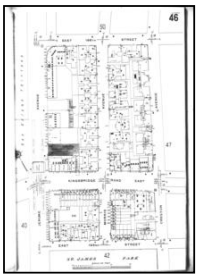
Volume 14, Sheet 46
1945

1914 Source Sheets


Volume 14, Sheet 46
1914

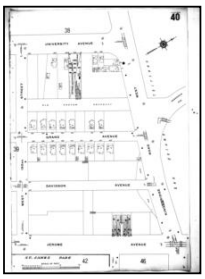
Volume 14, Sheet 40
1914

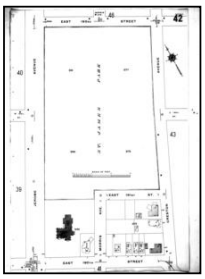
Volume 14, Sheet 42
1914

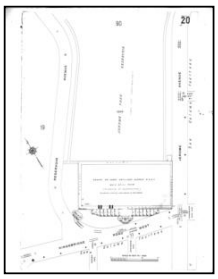
Volume 13, Sheet 20
1914

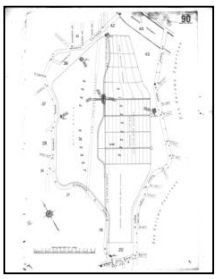
Volume 13, Sheet 90
1914

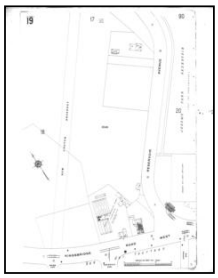
Volume 13, Sheet 19
1914

1900 Source Sheets


Volume 13, Sheet 24
1900

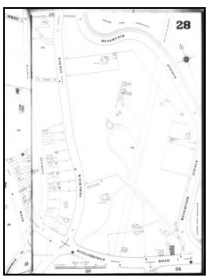
Volume 13, Sheet 28
1900


Volume 13, Sheet 22
1900


Volume 13, Sheet 35
1900

Sanborn Sheet Key

This Certified Sanborn Map Report is based upon the following Sanborn Fire Insurance map sheets.

1896 Source Sheets



Volume 12, Sheet 270
1896



Volume 12, Sheet 266.5
1896

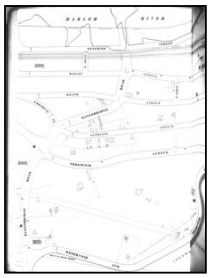

Volume 12, Sheet 271
1896

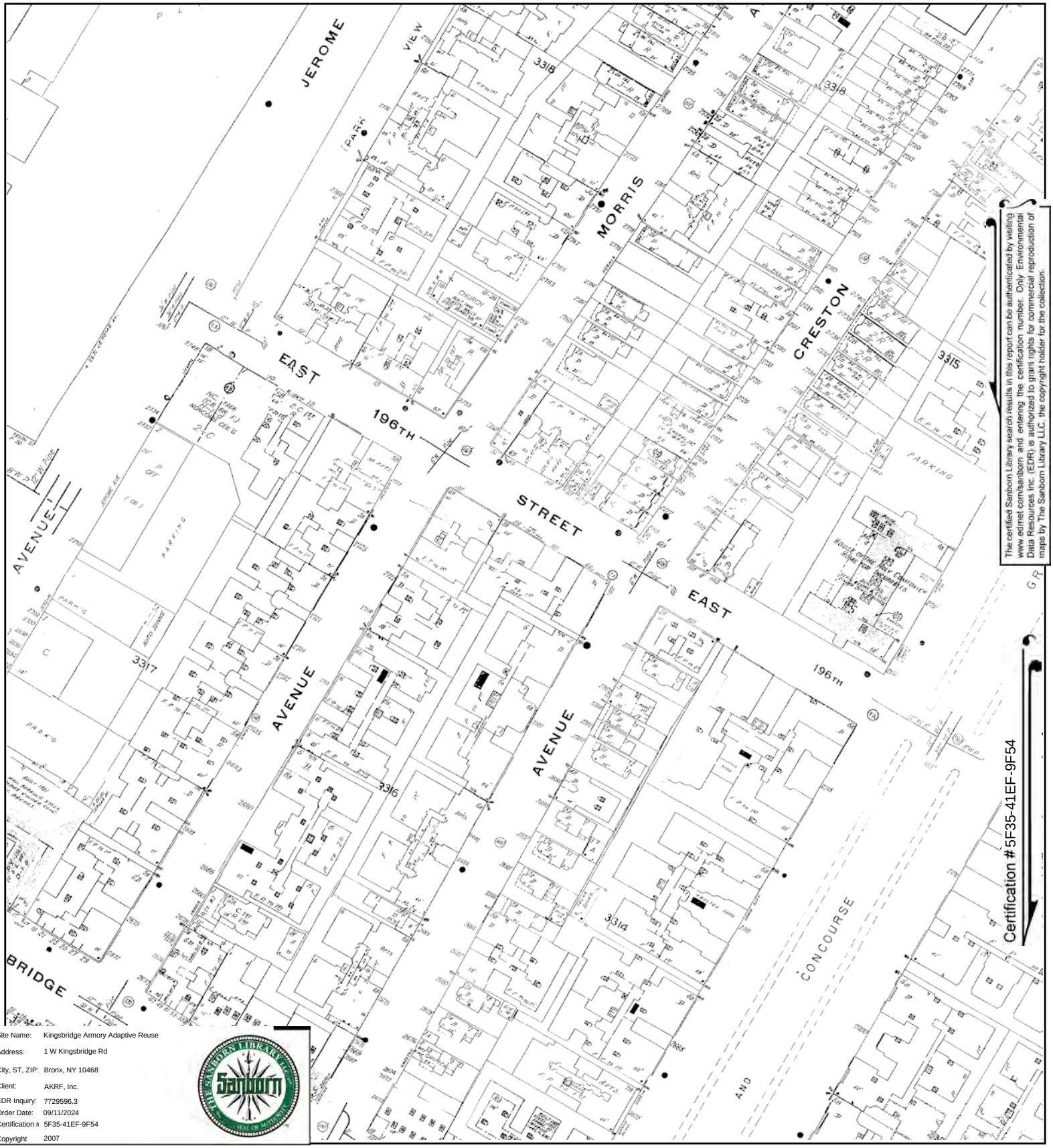

Site Name: Kingsbridge Armory Adaptive Reuse
Address: 1 W Kingsbridge Rd
City, ST, ZIP: Bronx, NY 10468
Client: AKRF, Inc.
EDR Inquiry: 7729596.3
Order Date: 09/11/2024
Certification #: 5F35-41EF-9F54
Copyright 2007

This Certified Sanborn Map combines the following sheets.
Outlined areas indicate map sheets within the collection.



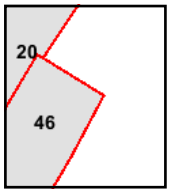

Volume 14, Sheet 42
Volume 14, Sheet 46
Volume 14, Sheet 40
Volume 13, Sheet 19
Volume 13, Sheet 20

0 Feet 150 300 600

N

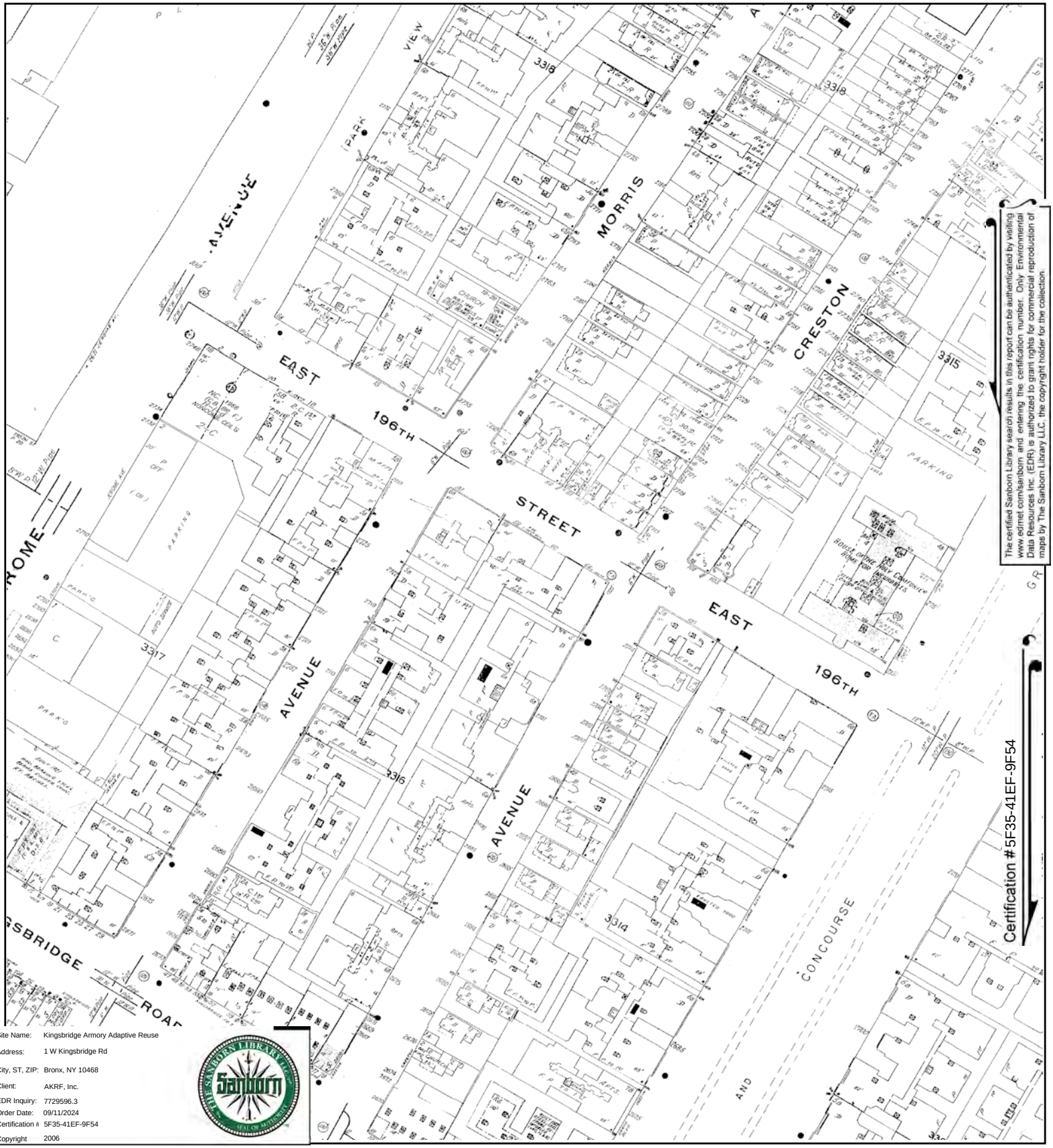

The certified Sanborn Library search results in this report can be authenticated by visiting www.edrnet.com/sanborn and entering the certification number. Only Environmental Data Resources Inc. (EDR) is authorized to grant rights for commercial reproduction of maps by The Sanborn Library LLC, the copyright holder for the collection.

Site Name:	Kingsbridge Armory Adaptive Reuse
Address:	1 W Kingsbridge Rd
City, ST, ZIP:	Bronx, NY 10468
Client:	AKRF, Inc.
EDR Inquiry:	7729596.3
Order Date:	09/11/2024
Certification #:	5F35-41EF-9F54
Copyright	2006

This Certified Sanborn Map combines the following sheets.
Outlined areas indicate map sheets within the collection.



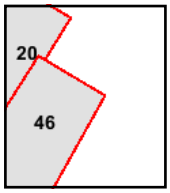

Volume 13, Sheet 20
Volume 14, Sheet 40
Volume 13, Sheet 19
Volume 14, Sheet 46
Volume 14, Sheet 42

0 Feet 150 300 600

N

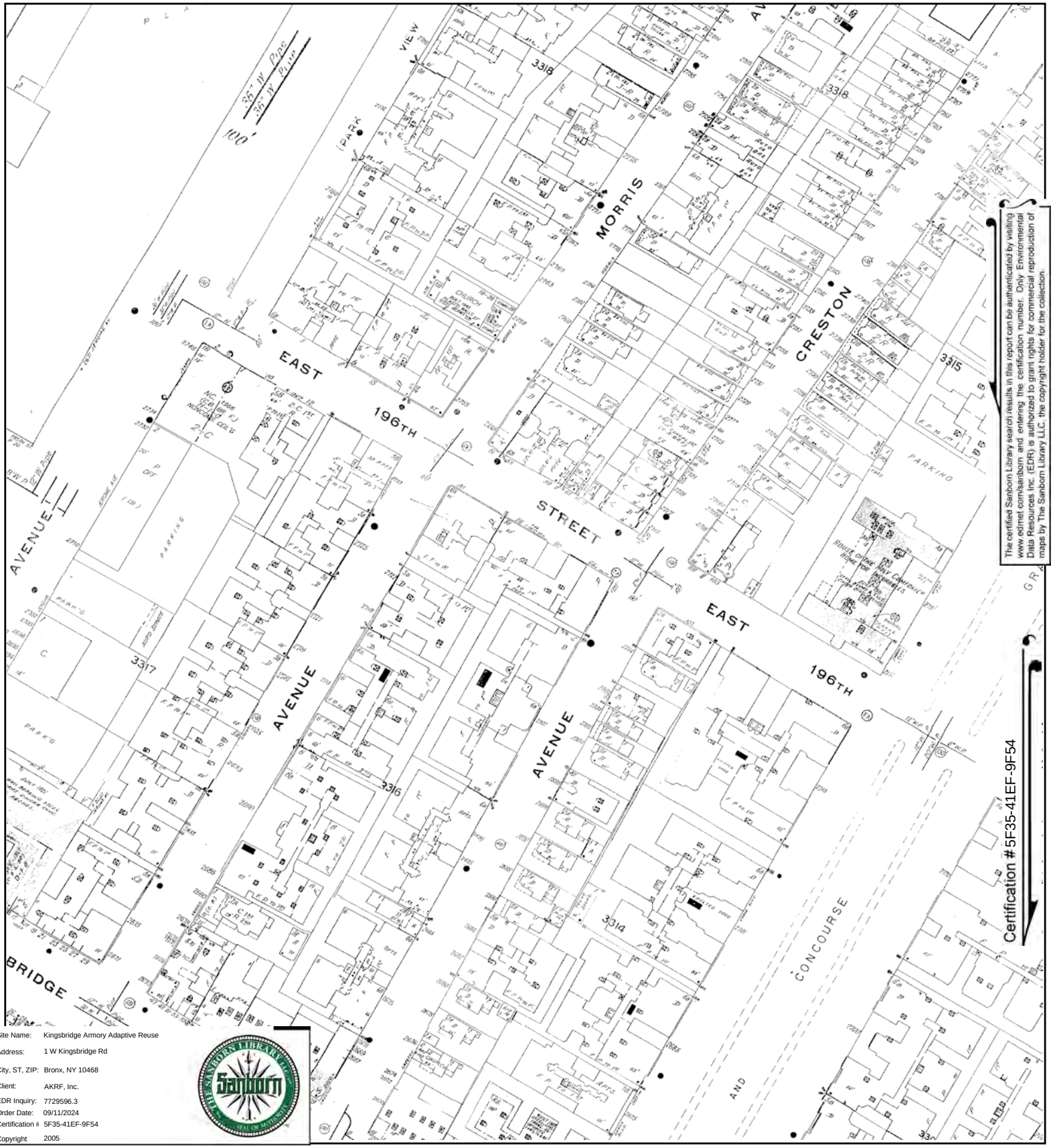

The certified Sanborn Library search results in this report can be authenticated by visiting www.edrnet.com/sanborn and entering the certification number. Only Environmental Data Resources Inc. (EDR) is authorized to grant rights for commercial reproduction of maps by The Sanborn Library LLC, the copyright holder for the collection.

Site Name:	Kingsbridge Armory Adaptive Reuse
Address:	1 W Kingsbridge Rd
City, ST, ZIP:	Bronx, NY 10468
Client:	AKRF, Inc.
EDR Inquiry:	7729596.3
Order Date:	09/11/2024
Certification #:	5F35-41EF-9F54
Copyright	2005

This Certified Sanborn Map combines the following sheets.
Outlined areas indicate map sheets within the collection.



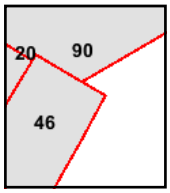

Volume 14, Sheet 42
Volume 14, Sheet 46
Volume 13, Sheet 90
Volume 14, Sheet 40
Volume 13, Sheet 19
Volume 13, Sheet 20

0 Feet 150 300 600

N

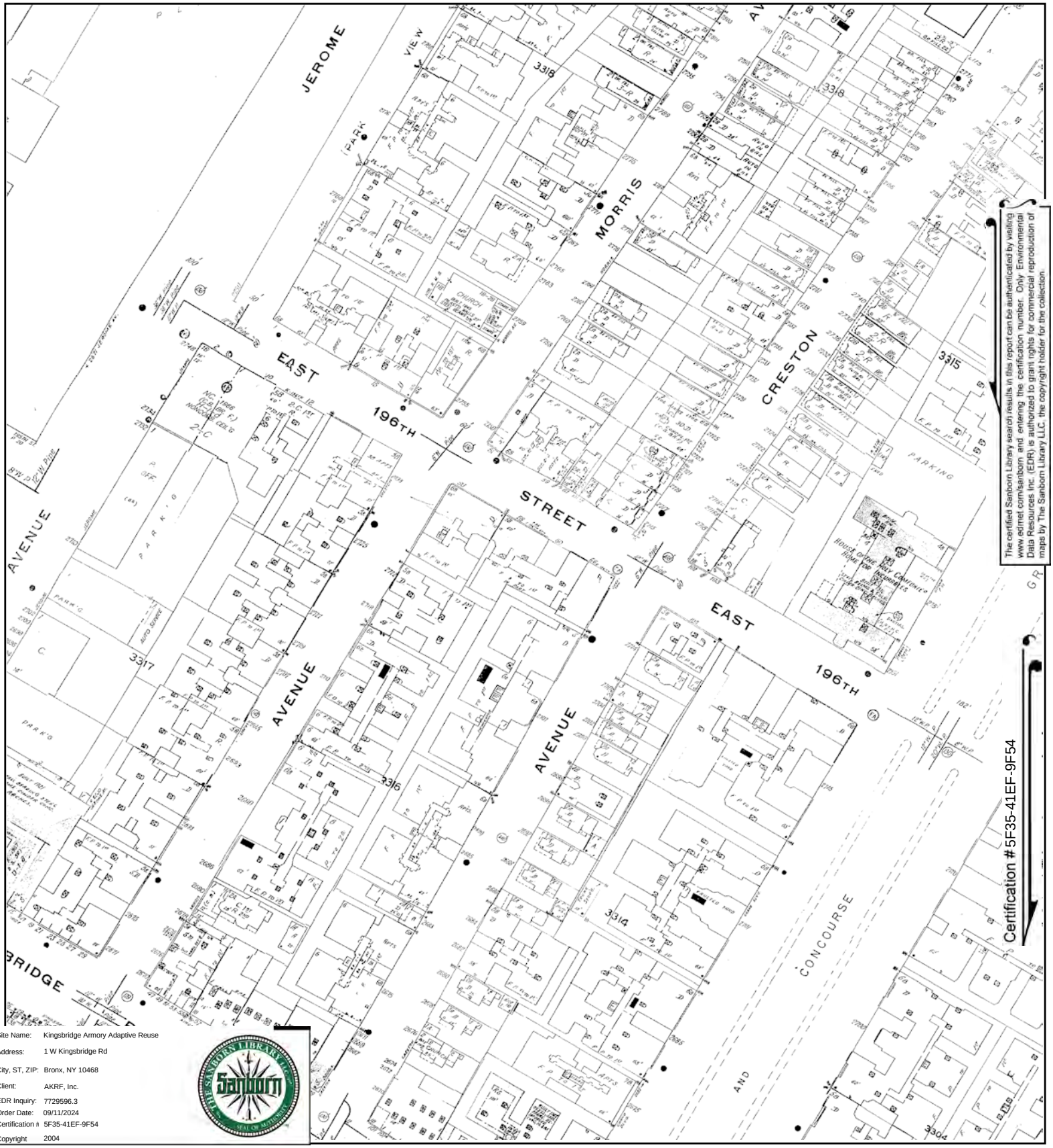

The certified Sanborn Library search results in this report can be authenticated by visiting www.edrnet.com/sanborn and entering the certification number. Only Environmental Data Resources Inc. (EDR) is authorized to grant rights for commercial reproduction of maps by The Sanborn Library LLC, the copyright holder for the collection.

Site Name:	Kingsbridge Armory Adaptive Reuse
Address:	1 W Kingsbridge Rd
City, ST, ZIP:	Bronx, NY 10468
Client:	AKRF, Inc.
EDR Inquiry:	7729596.3
Order Date:	09/11/2024
Certification #:	5F35-41EF-9F54
Copyright	2004

This Certified Sanborn Map combines the following sheets.
Outlined areas indicate map sheets within the collection.



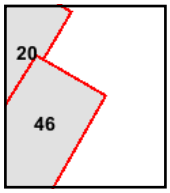

Volume 13, Sheet 20
Volume 14, Sheet 40
Volume 13, Sheet 19
Volume 14, Sheet 46
Volume 14, Sheet 42

0 Feet 150 300 600

N



The certified Sanborn Library search results in this report can be authenticated by visiting www.edrnet.com/sanborn and entering the certification number. Only Environmental Data Resources Inc. (EDR) is authorized to grant rights for commercial reproduction of maps by The Sanborn Library LLC, the copyright holder for the collection.

Site Name:	Kingsbridge Armory Adaptive Reuse
Address:	1 W Kingsbridge Rd
City, ST, ZIP:	Bronx, NY 10468
Client:	AKRF, Inc.
EDR Inquiry:	7729596.3
Order Date:	09/11/2024
Certification #:	5F35-41EF-9F54
Copyright	2003

This Certified Sanborn Map combines the following sheets.
Outlined areas indicate map sheets within the collection.



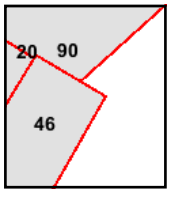

Volume 14, Sheet 42
Volume 13, Sheet 90
Volume 14, Sheet 46
Volume 13, Sheet 19
Volume 14, Sheet 40
Volume 13, Sheet 20

0 Feet 150 300 600

N

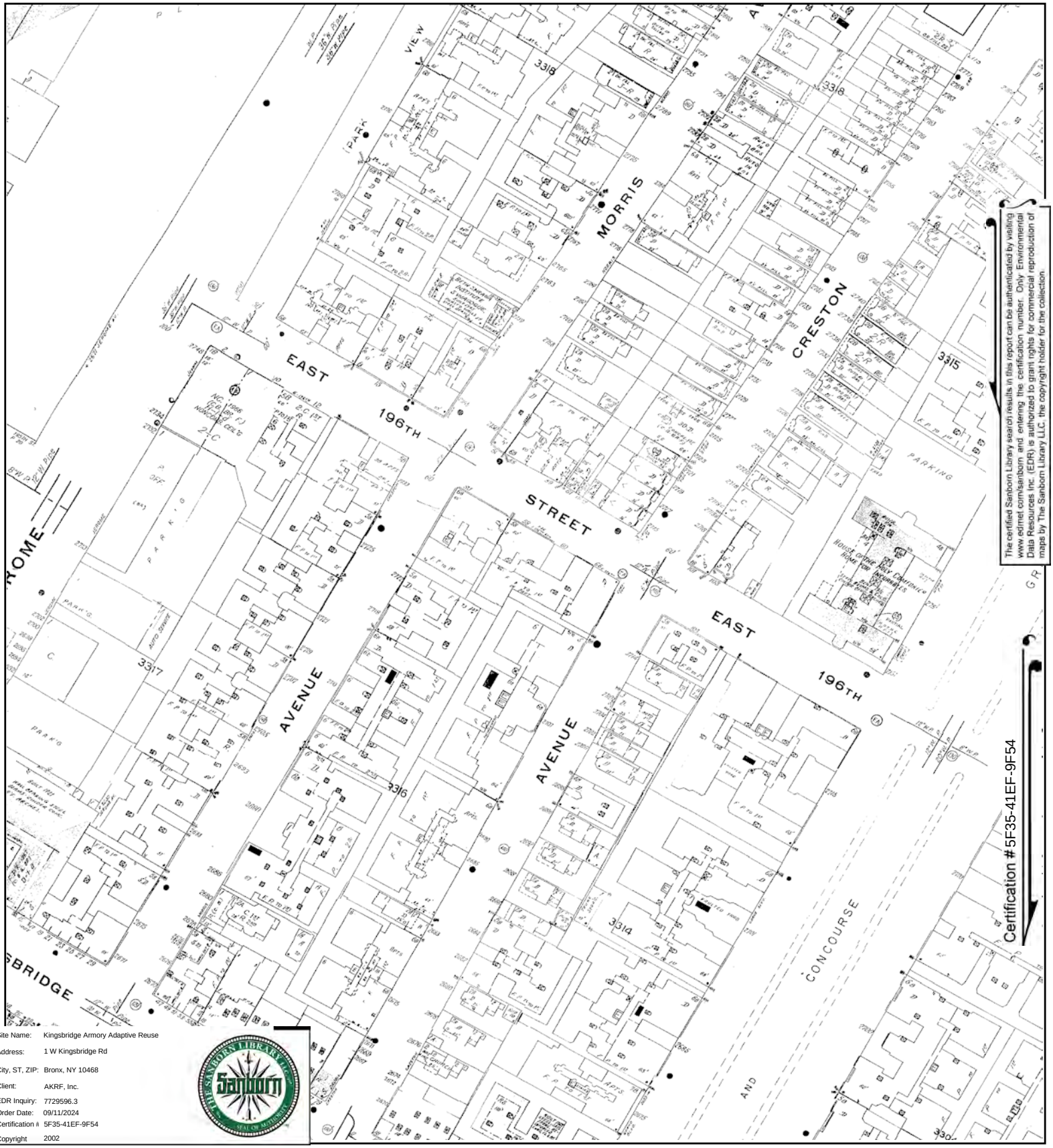

Site Name: Kingsbridge Armory Adaptive Reuse
Address: 1 W Kingsbridge Rd
City, ST, ZIP: Bronx, NY 10468
Client: AKRF, Inc.
EDR Inquiry: 7729596.3
Order Date: 09/11/2024
Certification #: 5F35-41EF-9F54
Copyright: 2002

This Certified Sanborn Map combines the following sheets.
Outlined areas indicate map sheets within the collection.



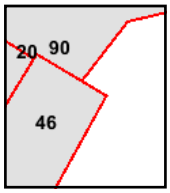

Volume 13, Sheet 20
Volume 14, Sheet 40
Volume 13, Sheet 19
Volume 14, Sheet 46
Volume 13, Sheet 90

0 Feet 150 300 600

N

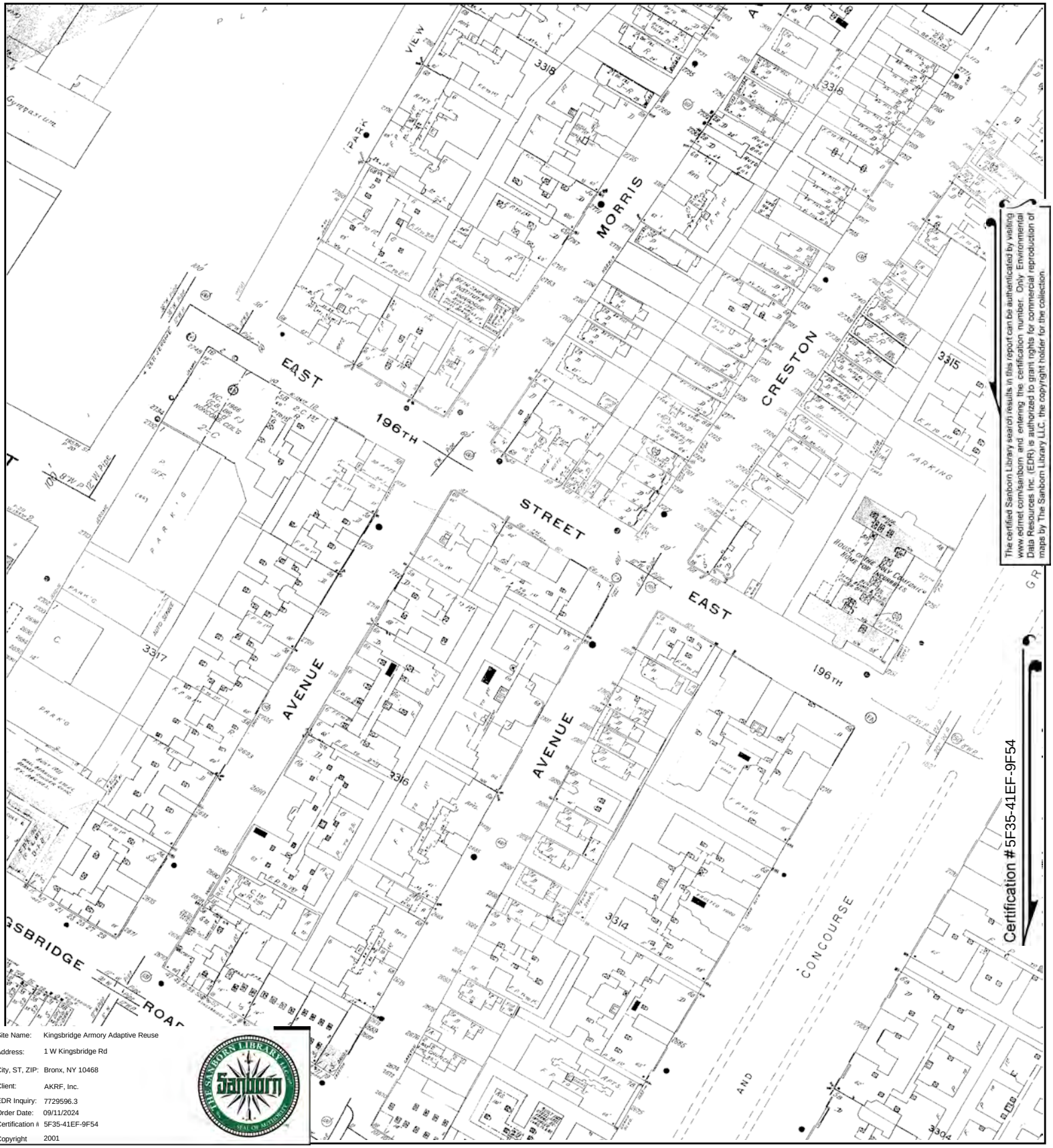

The certified Sanborn Library search results in this report can be authenticated by visiting www.edrnet.com/sanborn and entering the certification number. Only Environmental Data Resources Inc. (EDR) is authorized to grant rights for commercial reproduction of maps by The Sanborn Library LLC, the copyright holder for the collection.

Site Name:	Kingsbridge Armory Adaptive Reuse
Address:	1 W Kingsbridge Rd
City, ST, ZIP:	Bronx, NY 10468
Client:	AKRF, Inc.
EDR Inquiry:	7729596.3
Order Date:	09/11/2024
Certification #:	5F35-41EF-9F54
Copyright	2001

This Certified Sanborn Map combines the following sheets.
Outlined areas indicate map sheets within the collection.



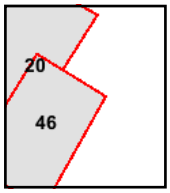

Volume 13, Sheet 18
Volume 14, Sheet 42
Volume 14, Sheet 46
Volume 14, Sheet 40
Volume 13, Sheet 20

0 Feet 150 300 600

N



The certified Sanborn Library search results in this report can be authenticated by visiting www.edrnet.com/sanborn and entering the certification number. Only Environmental Data Resources Inc. (EDR) is authorized to grant rights for commercial reproduction of maps by The Sanborn Library LLC, the copyright holder for the collection.

Site Name:	Kingsbridge Armory Adaptive Reuse
Address:	1 W Kingsbridge Rd
City, ST, ZIP:	Bronx, NY 10468
Client:	AKRF, Inc.
EDR Inquiry:	7729596.3
Order Date:	09/11/2024
Certification #:	5F35-41EF-9F54
Copyright	1998

This Certified Sanborn Map combines the following sheets.
Outlined areas indicate map sheets within the collection.



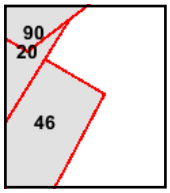

Volume 13, Sheet 20
Volume 14, Sheet 42
Volume 13, Sheet 90
Volume 14, Sheet 40
Volume 13, Sheet 19
Volume 14, Sheet 46

0 Feet 150 300 600

N

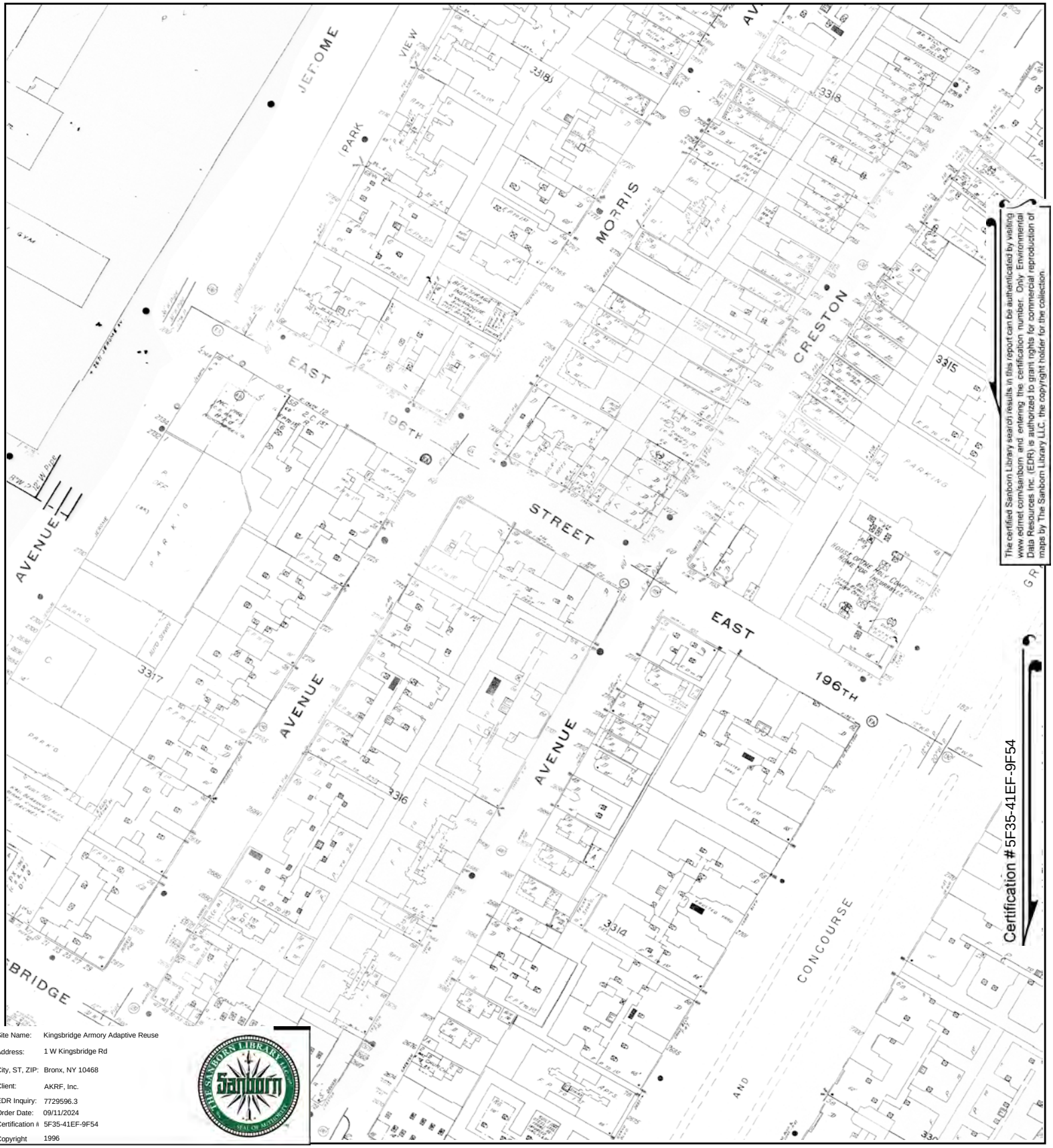

The certified Sanborn Library search results in this report can be authenticated by visiting www.edrnet.com/sanborn and entering the certification number. Only Environmental Data Resources Inc. (EDR) is authorized to grant rights for commercial reproduction of maps by The Sanborn Library LLC, the copyright holder for the collection.

Site Name:	Kingsbridge Armory Adaptive Reuse
Address:	1 W Kingsbridge Rd
City, ST, ZIP:	Bronx, NY 10468
Client:	AKRF, Inc.
EDR Inquiry:	7729596.3
Order Date:	09/11/2024
Certification #	5F35-41EF-9F54
Copyright	1996

This Certified Sanborn Map combines the following sheets.
Outlined areas indicate map sheets within the collection.



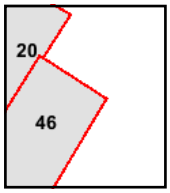

Volume 14, Sheet 46
Volume 14, Sheet 42
Volume 13, Sheet 19
Volume 14, Sheet 40
Volume 13, Sheet 20

0 Feet 150 300 600

N

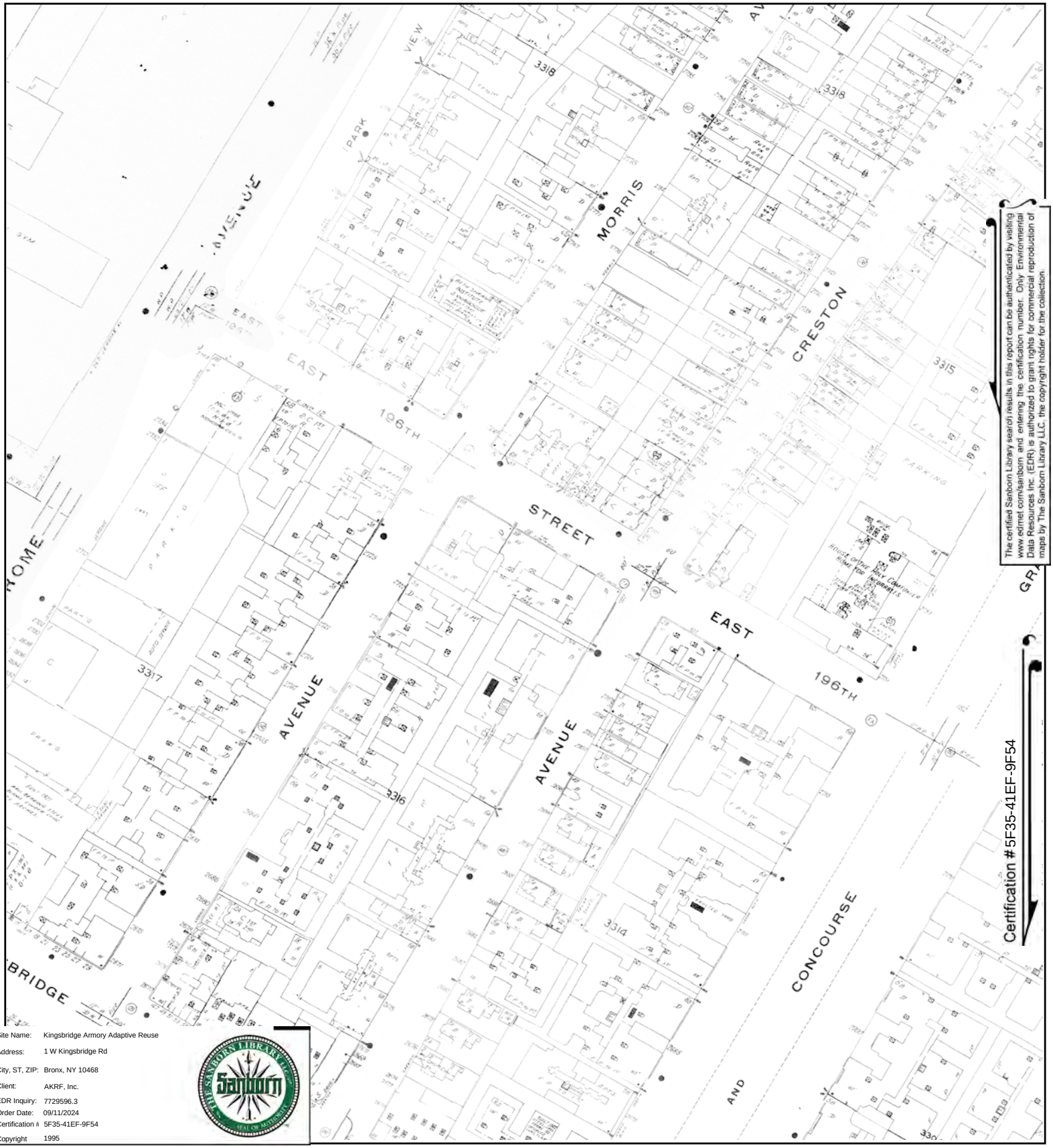

Site Name: Kingsbridge Armory Adaptive Reuse
Address: 1 W Kingsbridge Rd
City, ST, ZIP: Bronx, NY 10468
Client: AKRF, Inc.
EDR Inquiry: 7729596.3
Order Date: 09/11/2024
Certification #: 5F35-41EF-9F54
Copyright 1995

This Certified Sanborn Map combines the following sheets.
Outlined areas indicate map sheets within the collection.



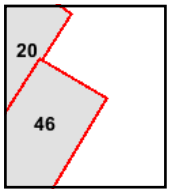

Volume 13, Sheet 19
Volume 13, Sheet 20
Volume 14, Sheet 42
Volume 14, Sheet 40
Volume 14, Sheet 46

0 Feet 150 300 600

N

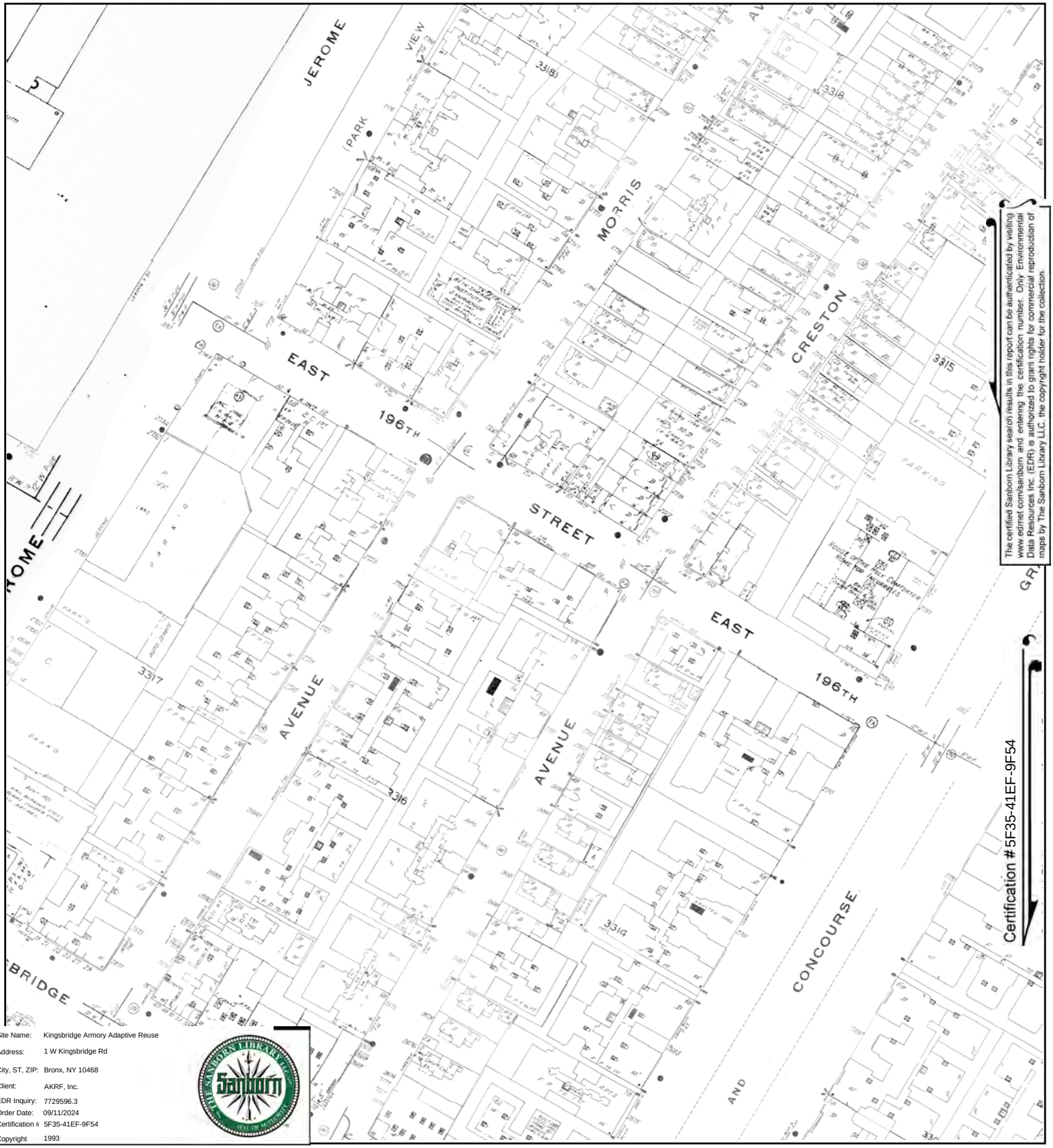

Site Name: Kingsbridge Armory Adaptive Reuse
Address: 1 W Kingsbridge Rd
City, ST, ZIP: Bronx, NY 10468
Client: AKRF, Inc.
EDR Inquiry: 7729596.3
Order Date: 09/11/2024
Certification #: 5F35-41EF-9F54
Copyright: 1993

This Certified Sanborn Map combines the following sheets.
Outlined areas indicate map sheets within the collection.



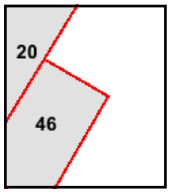

Volume 14, Sheet 46
Volume 14, Sheet 40
Volume 13, Sheet 19
Volume 14, Sheet 42
Volume 13, Sheet 20

0 Feet 150 300 600

N

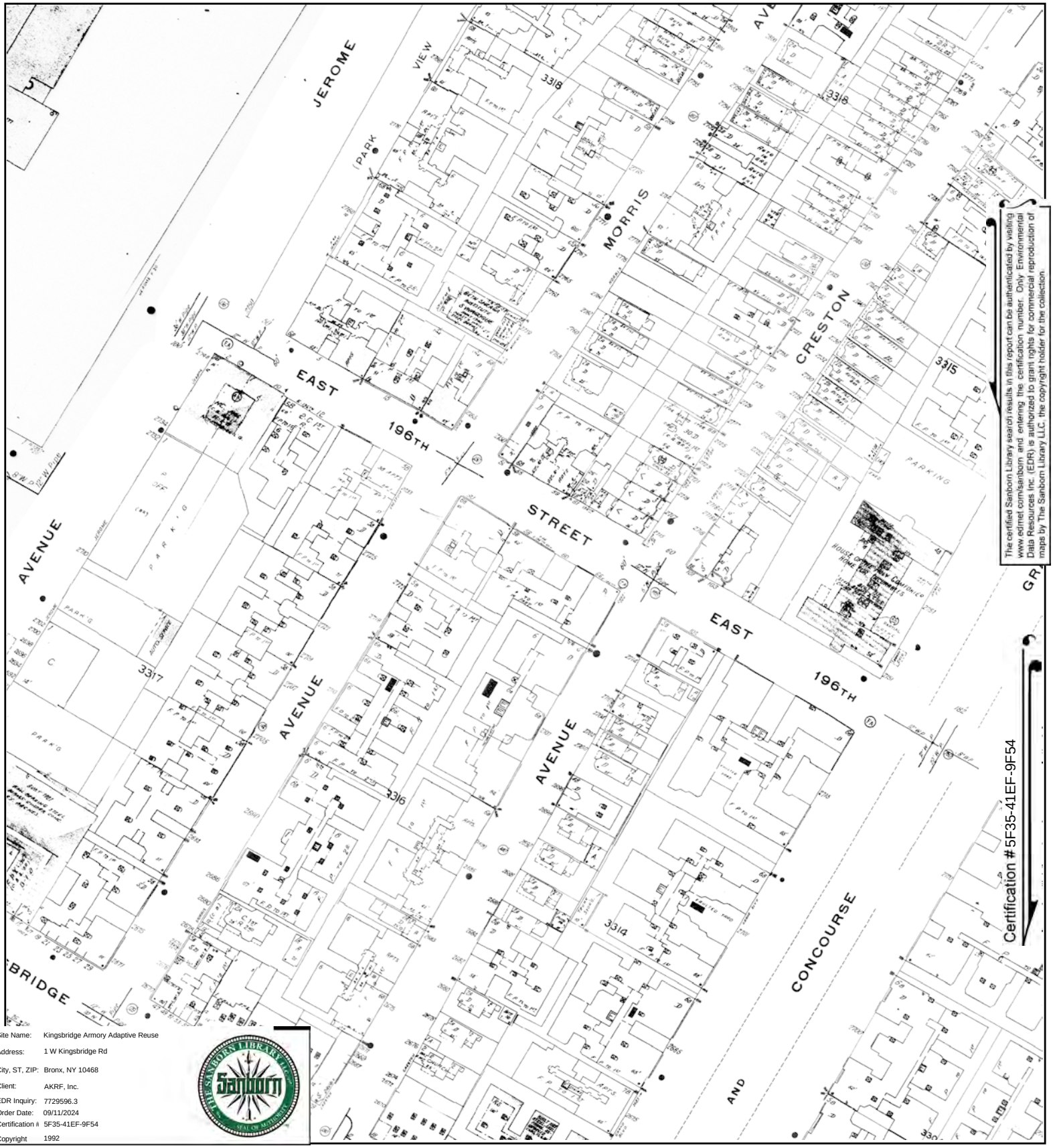

Site Name: Kingsbridge Armory Adaptive Reuse
Address: 1 W Kingsbridge Rd
City, ST, ZIP: Bronx, NY 10468
Client: AKRF, Inc.
EDR Inquiry: 7729596.3
Order Date: 09/11/2024
Certification #: 5F35-41EF-9F54
Copyright 1992

This Certified Sanborn Map combines the following sheets.
Outlined areas indicate map sheets within the collection.



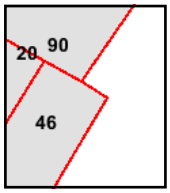

Volume 13, Sheet 20
Volume 13, Sheet 90
Volume 13, Sheet 19
Volume 14, Sheet 40
Volume 14, Sheet 38
Volume 14, Sheet 46

0 Feet 150 300 600

N

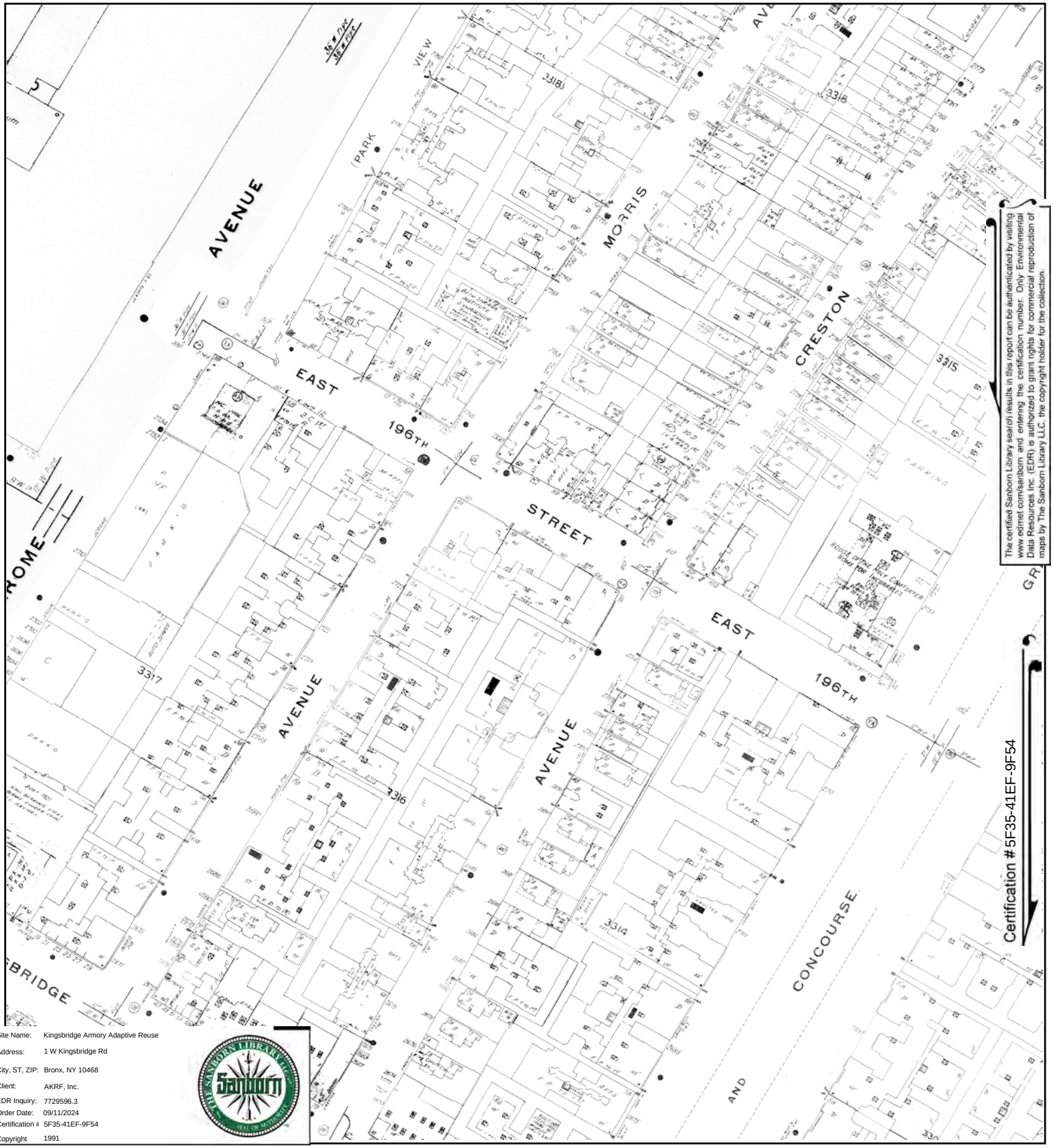

Site Name: Kingsbridge Armory Adaptive Reuse
Address: 1 W Kingsbridge Rd
City, ST, ZIP: Bronx, NY 10468
Client: AKRF, Inc.
EDR Inquiry: 7729596.3
Order Date: 09/11/2024
Certification #: 5F35-41EF-9F54
Copyright: 1991

This Certified Sanborn Map combines the following sheets.
Outlined areas indicate map sheets within the collection.



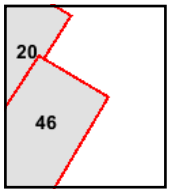

Volume 14, Sheet 46
Volume 14, Sheet 40
Volume 13, Sheet 19
Volume 13, Sheet 20

0 Feet 150 300 600

N



The certified Sanborn Library search results in this report can be authenticated by visiting www.edrnet.com/sanborn and entering the certification number. Only Environmental Data Resources Inc. (EDR) is authorized to grant rights for commercial reproduction of maps by The Sanborn Library LLC, the copyright holder for the collection.

Site Name:	Kingsbridge Armory Adaptive Reuse
Address:	1 W Kingsbridge Rd
City, ST, ZIP:	Bronx, NY 10468
Client:	AKRF, Inc.
EDR Inquiry:	7729596.3
Order Date:	09/11/2024
Certification #:	5F35-41EF-9F54
Copyright	1989

This Certified Sanborn Map combines the following sheets.
Outlined areas indicate map sheets within the collection.



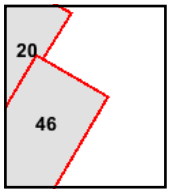

Volume 13, Sheet 20
Volume 14, Sheet 42
Volume 13, Sheet 19
Volume 14, Sheet 40
Volume 14, Sheet 46

0 Feet 150 300 600

N

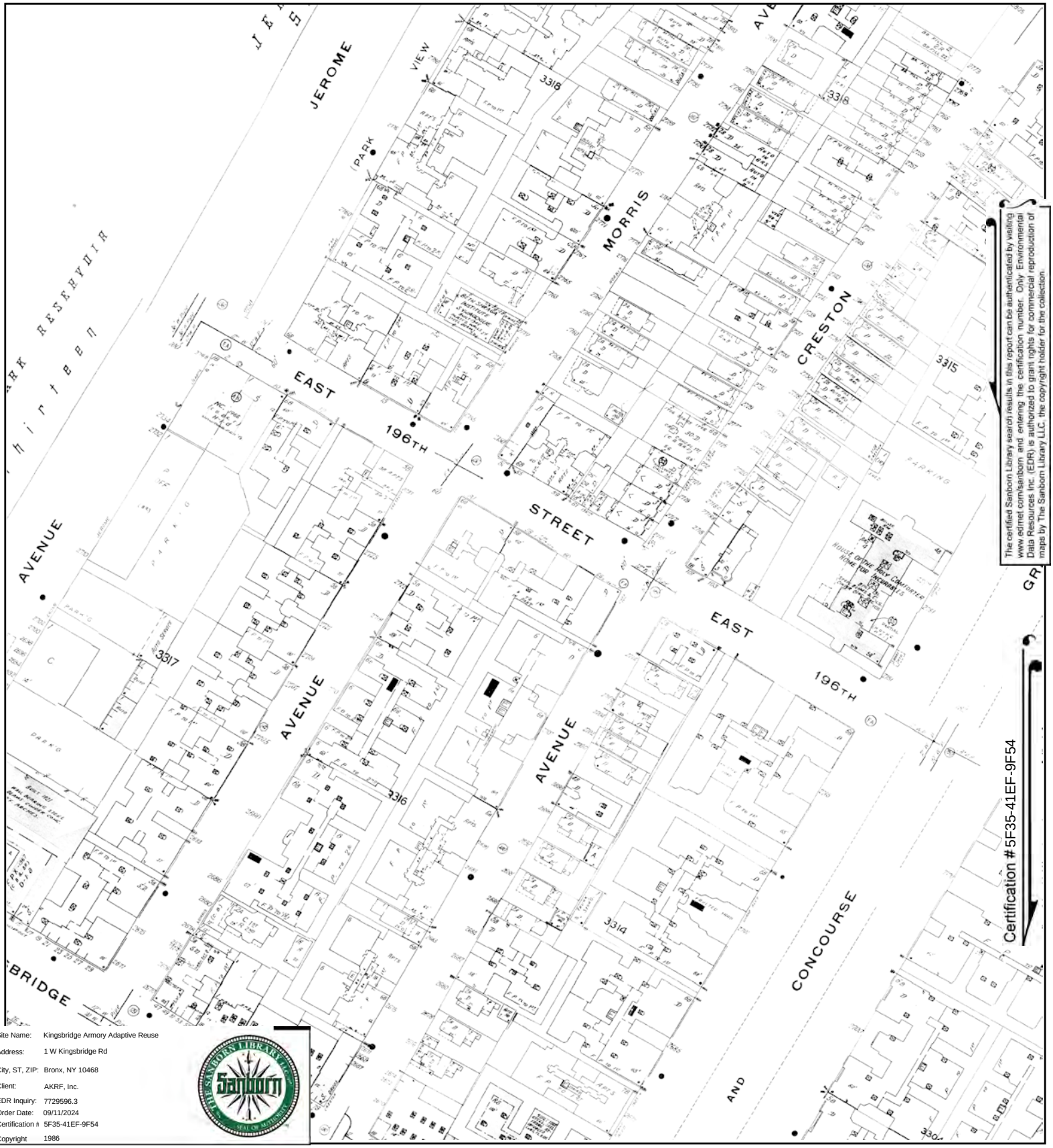

The certified Sanborn Library search results in this report can be authenticated by visiting www.edrnet.com/sanborn and entering the certification number. Only Environmental Data Resources Inc. (EDR) is authorized to grant rights for commercial reproduction of maps by The Sanborn Library LLC, the copyright holder for the collection.

Site Name:	Kingsbridge Armory Adaptive Reuse
Address:	1 W Kingsbridge Rd
City, ST, ZIP:	Bronx, NY 10468
Client:	AKRF, Inc.
EDR Inquiry:	7729596.3
Order Date:	09/11/2024
Certification #:	5F35-41EF-9F54
Copyright	1986

This Certified Sanborn Map combines the following sheets.
Outlined areas indicate map sheets within the collection.



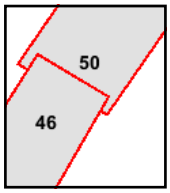

Volume 14, Sheet 46
Volume 14, Sheet 50
Volume 14, Sheet 42
Volume 14, Sheet 40

0 Feet 150 300 600

N



The certified Sanborn Library search results in this report can be authenticated by visiting www.edrnet.com/sanborn and entering the certification number. Only Environmental Data Resources Inc. (EDR) is authorized to grant rights for commercial reproduction of maps by The Sanborn Library LLC, the copyright holder for the collection.

Site Name:	Kingsbridge Armory Adaptive Reuse
Address:	1 W Kingsbridge Rd
City, ST, ZIP:	Bronx, NY 10468
Client:	AKRF, Inc.
EDR Inquiry:	7729596.3
Order Date:	09/11/2024
Certification #:	5F35-41EF-9F54
Copyright	1984

This Certified Sanborn Map combines the following sheets.
Outlined areas indicate map sheets within the collection.



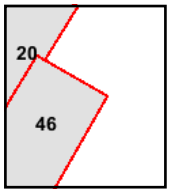

Volume 13, Sheet 20
Volume 14, Sheet 42
Volume 13, Sheet 19
Volume 14, Sheet 40
Volume 14, Sheet 46

0 Feet 150 300 600

N

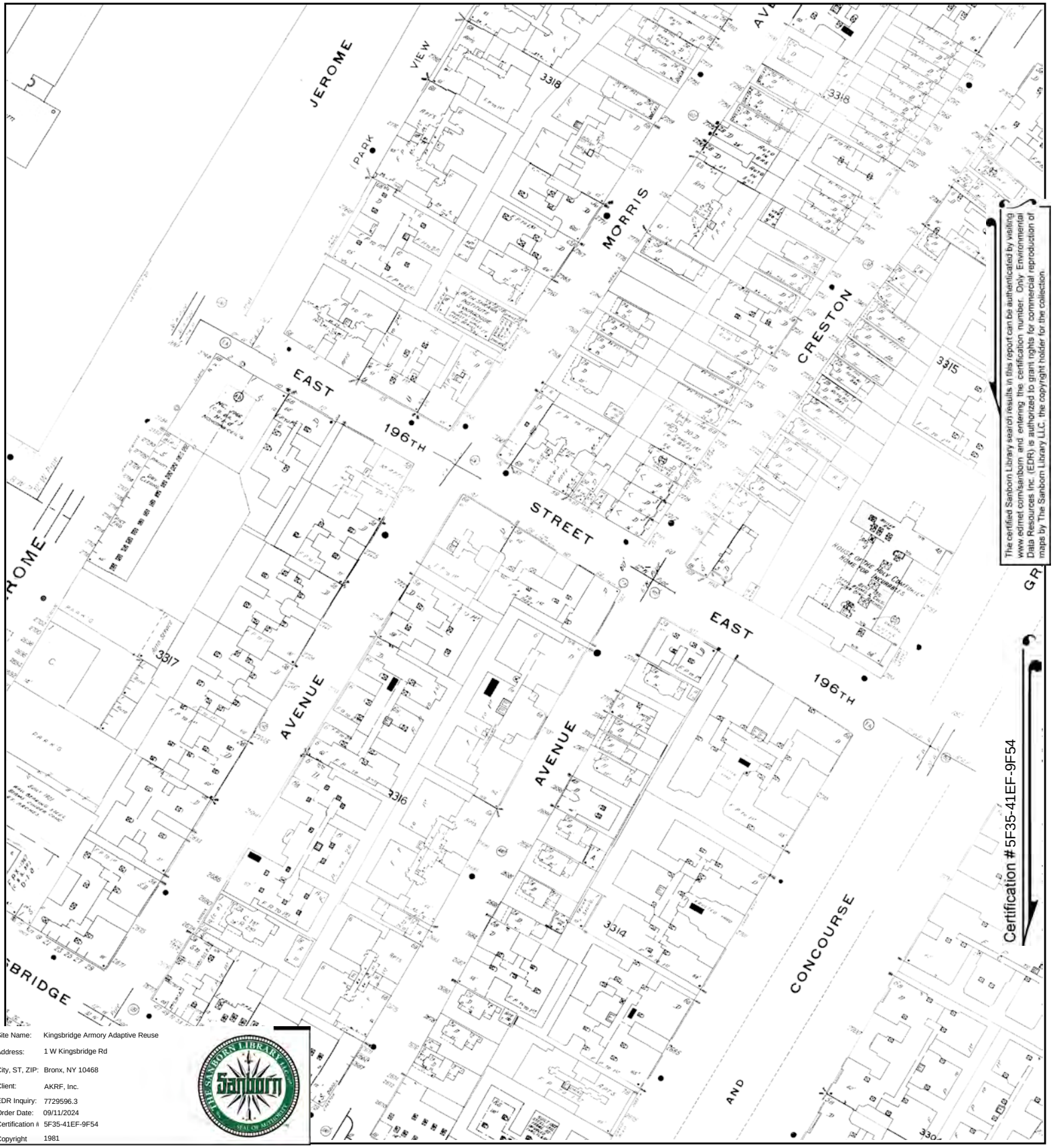

The certified Sanborn Library search results in this report can be authenticated by visiting www.edrnet.com/sanborn and entering the certification number. Only Environmental Data Resources Inc. (EDR) is authorized to grant rights for commercial reproduction of maps by The Sanborn Library LLC, the copyright holder for the collection.

Site Name:	Kingsbridge Armory Adaptive Reuse
Address:	1 W Kingsbridge Rd
City, ST, ZIP:	Bronx, NY 10468
Client:	AKRF, Inc.
EDR Inquiry:	7729596.3
Order Date:	09/11/2024
Certification #:	5F35-41EF-9F54
Copyright	1981

This Certified Sanborn Map combines the following sheets.
Outlined areas indicate map sheets within the collection.



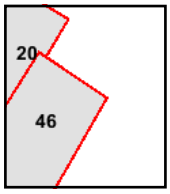

Volume 14, Sheet 46
Volume 14, Sheet 40
Volume 13, Sheet 19
Volume 14, Sheet 42
Volume 13, Sheet 20

0 Feet 150 300 600

N



The certified Sanborn Library search results in this report can be authenticated by visiting www.edrnet.com/sanborn and entering the certification number. Only Environmental Data Resources Inc. (EDR) is authorized to grant rights for commercial reproduction of maps by The Sanborn Library LLC, the copyright holder for the collection.

Certification #5F35-41EF-9F54

Site Name:	Kingsbridge Armory Adaptive Reuse
Address:	1 W Kingsbridge Rd
City, ST, ZIP:	Bronx, NY 10468
Client:	AKRF, Inc.
EDR Inquiry:	7729596.3
Order Date:	09/11/2024
Certification #:	5F35-41EF-9F54
Copyright	1980

This Certified Sanborn Map combines the following sheets.
Outlined areas indicate map sheets within the collection.



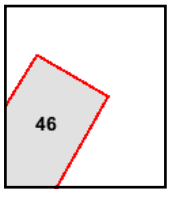

Volume 14, Sheet 42
Volume 14, Sheet 40
Volume 14, Sheet 46

0 Feet 150 300 600

N



The certified Sanborn Library search results in this report can be authenticated by visiting www.edrnet.com/sanborn and entering the certification number. Only Environmental Data Resources Inc. (EDR) is authorized to grant rights for commercial reproduction of maps by The Sanborn Library LLC, the copyright holder for the collection.

Site Name:	Kingsbridge Armory Adaptive Reuse
Address:	1 W Kingsbridge Rd
City, ST, ZIP:	Bronx, NY 10468
Client:	AKRF, Inc.
EDR Inquiry:	7729596.3
Order Date:	09/11/2024
Certification #:	5F35-41EF-9F54
Copyright	1979

This Certified Sanborn Map combines the following sheets.
Outlined areas indicate map sheets within the collection.

0 Feet 150 300 600



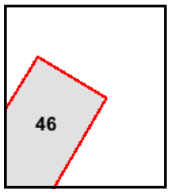

Volume 14, Sheet 46
Volume 14, Sheet 40
Volume 14, Sheet 42

N

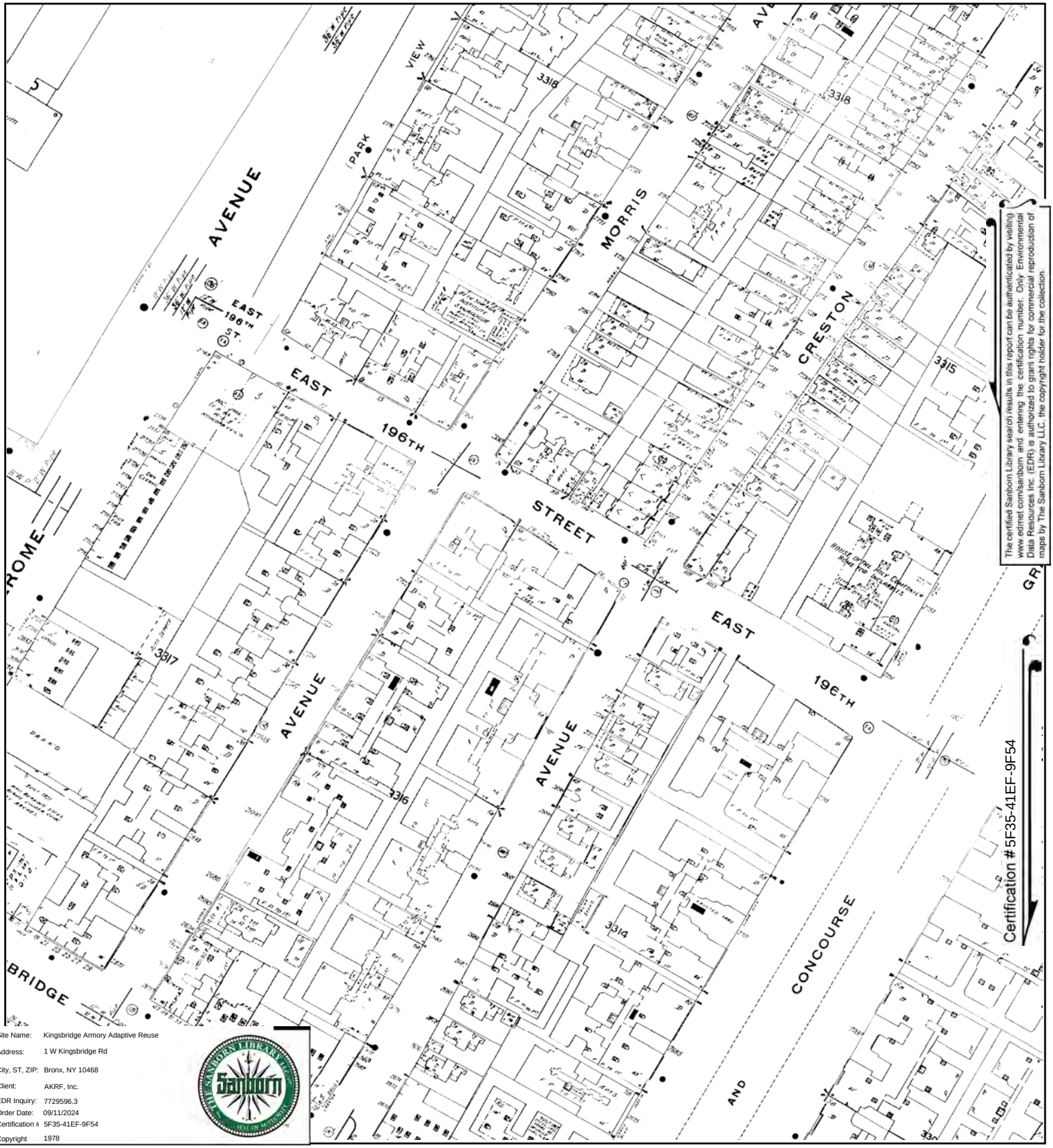

The certified Sanborn Library search results in this report can be authenticated by visiting www.edrnet.com/sanborn and entering the certification number. Only Environmental Data Resources Inc. (EDR) is authorized to grant rights for commercial reproduction of maps by The Sanborn Library LLC, the copyright holder for the collection.

Site Name:	Kingsbridge Armory Adaptive Reuse
Address:	1 W Kingsbridge Rd
City, ST, ZIP:	Bronx, NY 10468
Client:	AKRF, Inc.
EDR Inquiry:	7729596.3
Order Date:	09/11/2024
Certification #:	5F35-41EF-9F54
Copyright	1978

This Certified Sanborn Map combines the following sheets.
Outlined areas indicate map sheets within the collection.



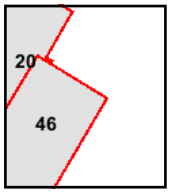

Volume 13, Sheet 20
Volume 14, Sheet 42
Volume 14, Sheet 40
Volume 13, Sheet 19
Volume 14, Sheet 38
Volume 14, Sheet 46

0 Feet 150 300 600

N

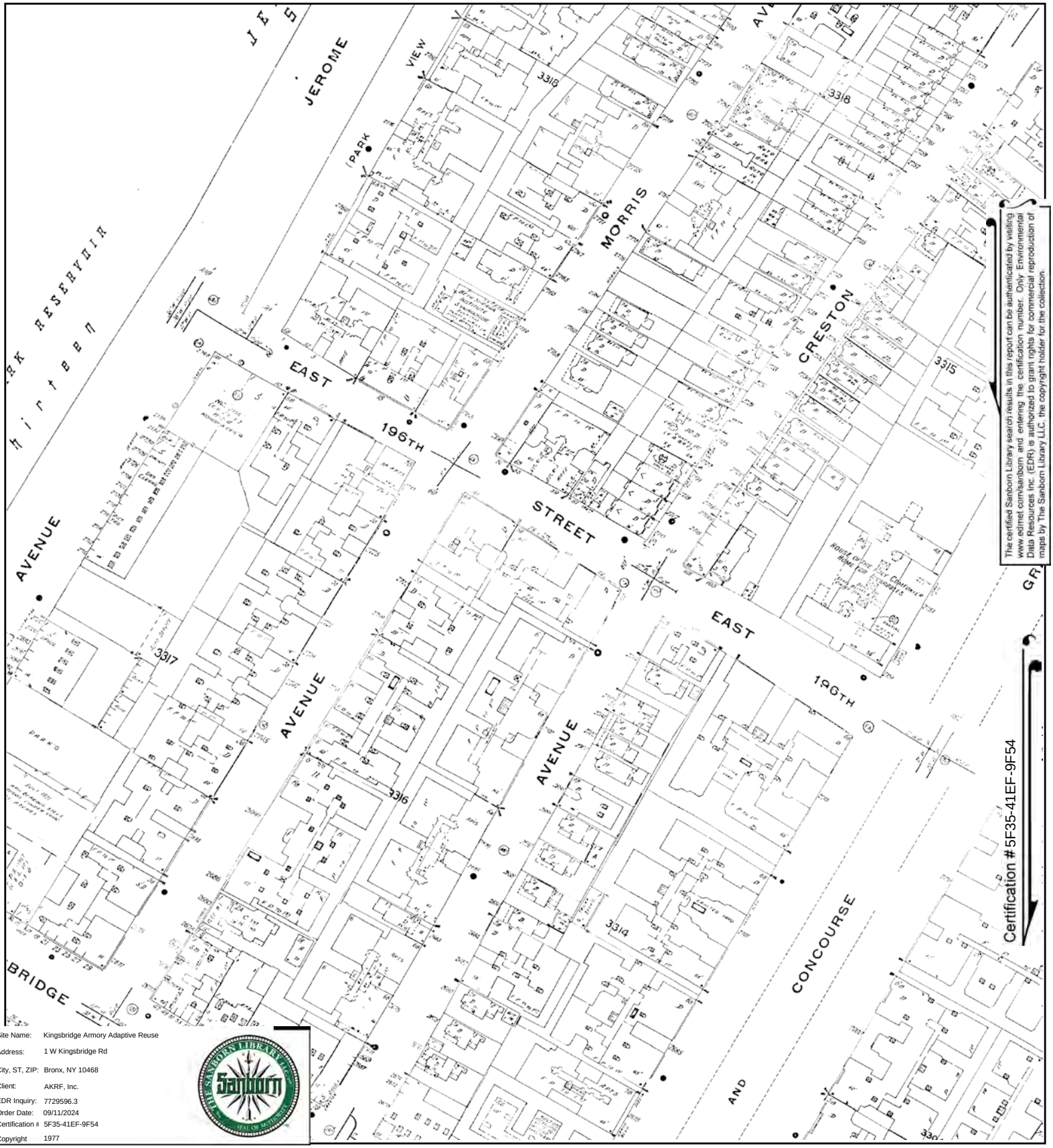

The certified Sanborn Library search results in this report can be authenticated by visiting www.edrnet.com/sanborn and entering the certification number. Only Environmental Data Resources Inc. (EDR) is authorized to grant rights for commercial reproduction of maps by The Sanborn Library LLC, the copyright holder for the collection.

Site Name:	Kingsbridge Armory Adaptive Reuse
Address:	1 W Kingsbridge Rd
City, ST, ZIP:	Bronx, NY 10468
Client:	AKRF, Inc.
EDR Inquiry:	7729596.3
Order Date:	09/11/2024
Certification #:	5F35-41EF-9F54
Copyright	1977

This Certified Sanborn Map combines the following sheets.
Outlined areas indicate map sheets within the collection.



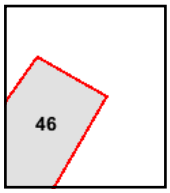

Volume 14, Sheet 46
Volume 14, Sheet 40
Volume 14, Sheet 42

0 Feet 150 300 600

N



Site Name:	Kingsbridge Armory Adaptive Reuse
Address:	1 W Kingsbridge Rd
City, ST, ZIP:	Bronx, NY 10468
Client:	AKRF, Inc.
EDR Inquiry:	7729596.3
Order Date:	09/11/2024
Certification #:	5F35-41EF-9F54
Copyright	1950

This Certified Sanborn Map combines the following sheets.
Outlined areas indicate map sheets within the collection.



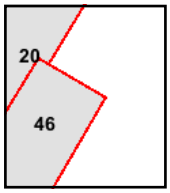

Volume 13, Sheet 20
Volume 13, Sheet 19
Volume 14, Sheet 42
Volume 14, Sheet 40
Volume 14, Sheet 46

0 Feet 150 300 600

N

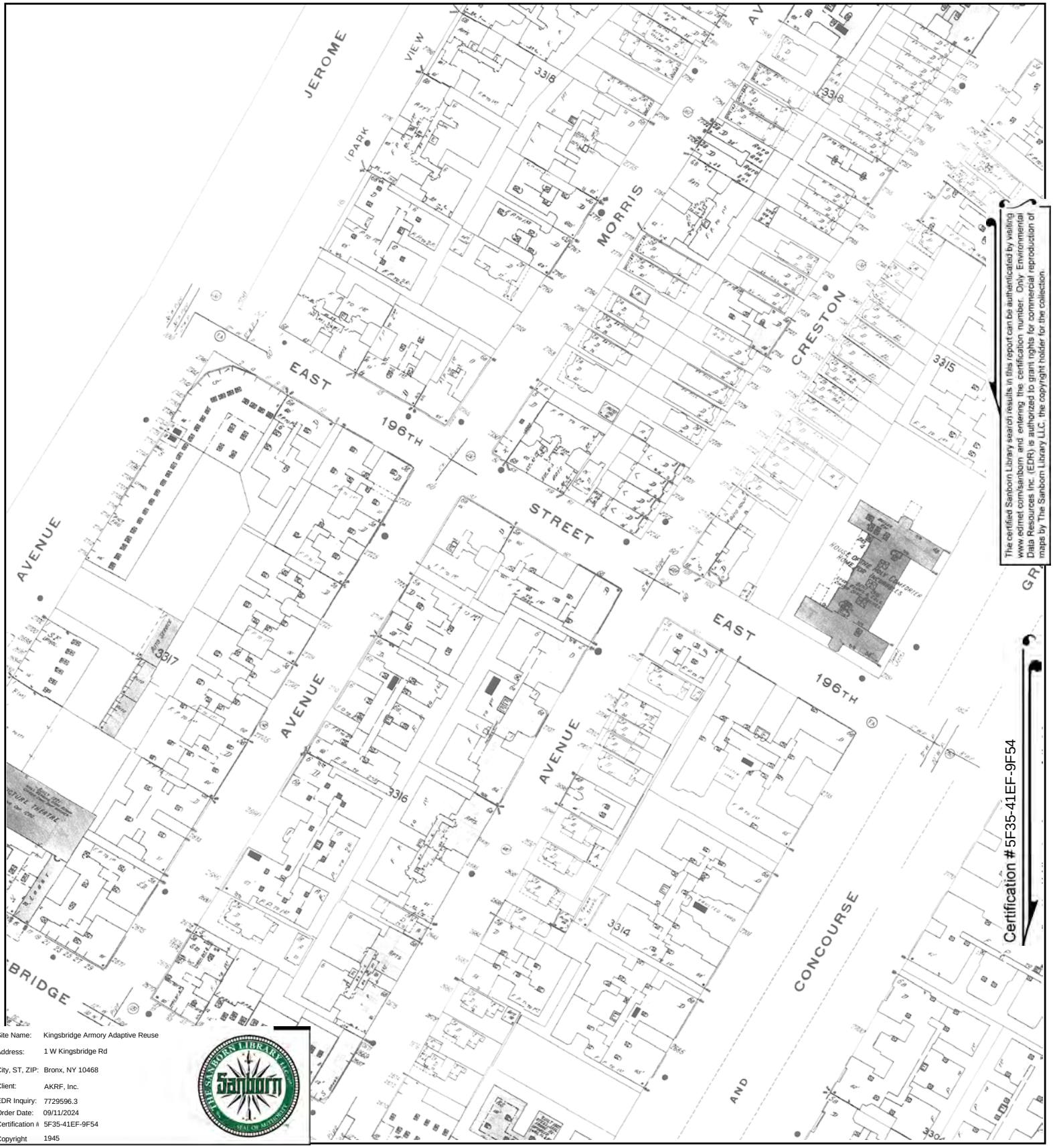

The certified Sanborn Library search results in this report can be authenticated by visiting www.edrnet.com/sanborn and entering the certification number. Only Environmental Data Resources Inc. (EDR) is authorized to grant rights for commercial reproduction of maps by The Sanborn Library LLC, the copyright holder for the collection.

Site Name:	Kingsbridge Armory Adaptive Reuse
Address:	1 W Kingsbridge Rd
City, ST, ZIP:	Bronx, NY 10468
Client:	AKRF, Inc.
EDR Inquiry:	7729596.3
Order Date:	09/11/2024
Certification #:	5F35-41EF-9F54
Copyright	1945

This Certified Sanborn Map combines the following sheets.
Outlined areas indicate map sheets within the collection.



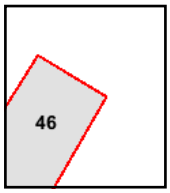

Volume 14, Sheet 46
Volume 14, Sheet 40
Volume 14, Sheet 42

0 Feet 150 300 600

N

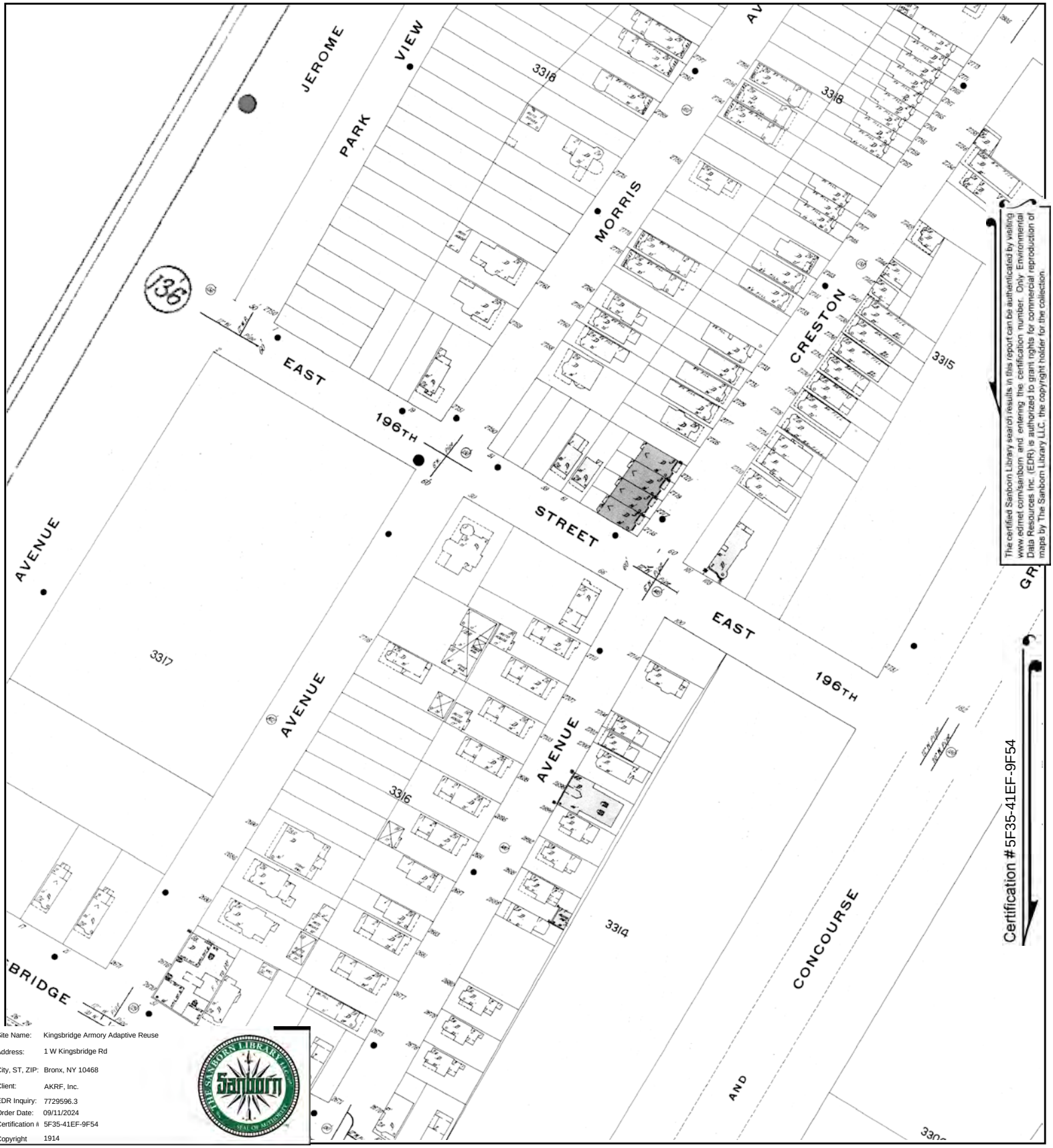

Site Name: Kingsbridge Armory Adaptive Reuse
Address: 1 W Kingsbridge Rd
City, ST, ZIP: Bronx, NY 10468
Client: AKRF, Inc.
EDR Inquiry: 7729596.3
Order Date: 09/11/2024
Certification #: 5F35-41EF-9F54
Copyright: 1914

This Certified Sanborn Map combines the following sheets.
Outlined areas indicate map sheets within the collection.

0 Feet 150 300 600



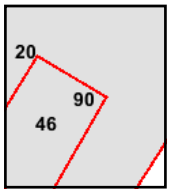

Volume 13, Sheet 19
Volume 13, Sheet 90
Volume 13, Sheet 20
Volume 14, Sheet 42
Volume 14, Sheet 40
Volume 14, Sheet 46

N

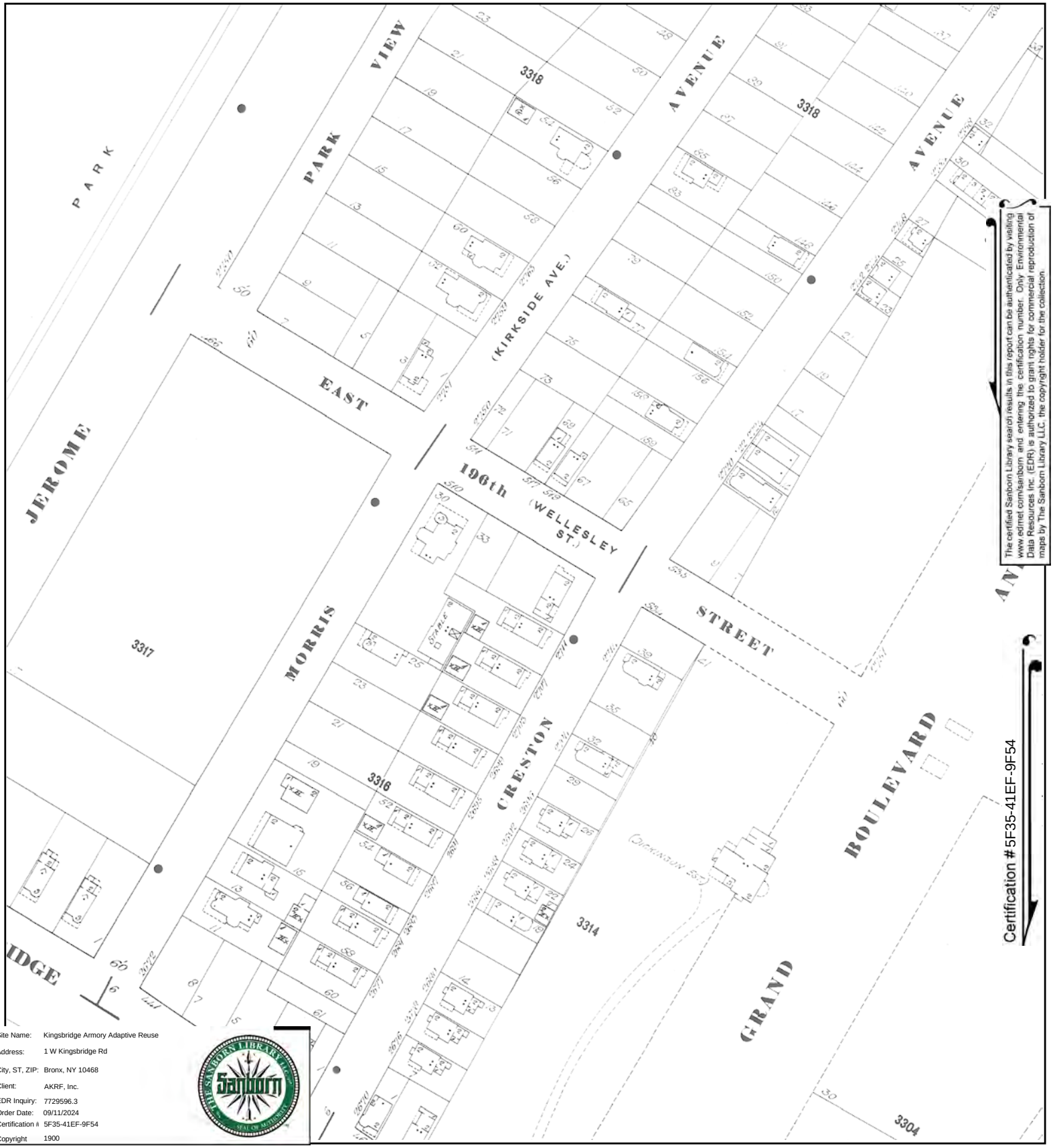

The certified Sanborn Library search results in this report can be authenticated by visiting www.edrnet.com/sanborn and entering the certification number. Only Environmental Data Resources Inc. (EDR) is authorized to grant rights for commercial reproduction of maps by The Sanborn Library LLC, the copyright holder for the collection.

Certification #5F35-41EF-9F54

Site Name:	Kingsbridge Armory Adaptive Reuse
Address:	1 W Kingsbridge Rd
City, ST, ZIP:	Bronx, NY 10468
Client:	AKRF, Inc.
EDR Inquiry:	7729596.3
Order Date:	09/11/2024
Certification #	5F35-41EF-9F54
Copyright	1900

This Certified Sanborn Map combines the following sheets.
Outlined areas indicate map sheets within the collection.



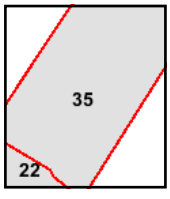

Volume 13, Sheet 35
Volume 13, Sheet 22
Volume 13, Sheet 28
Volume 13, Sheet 24

0 Feet 150 300 600

N

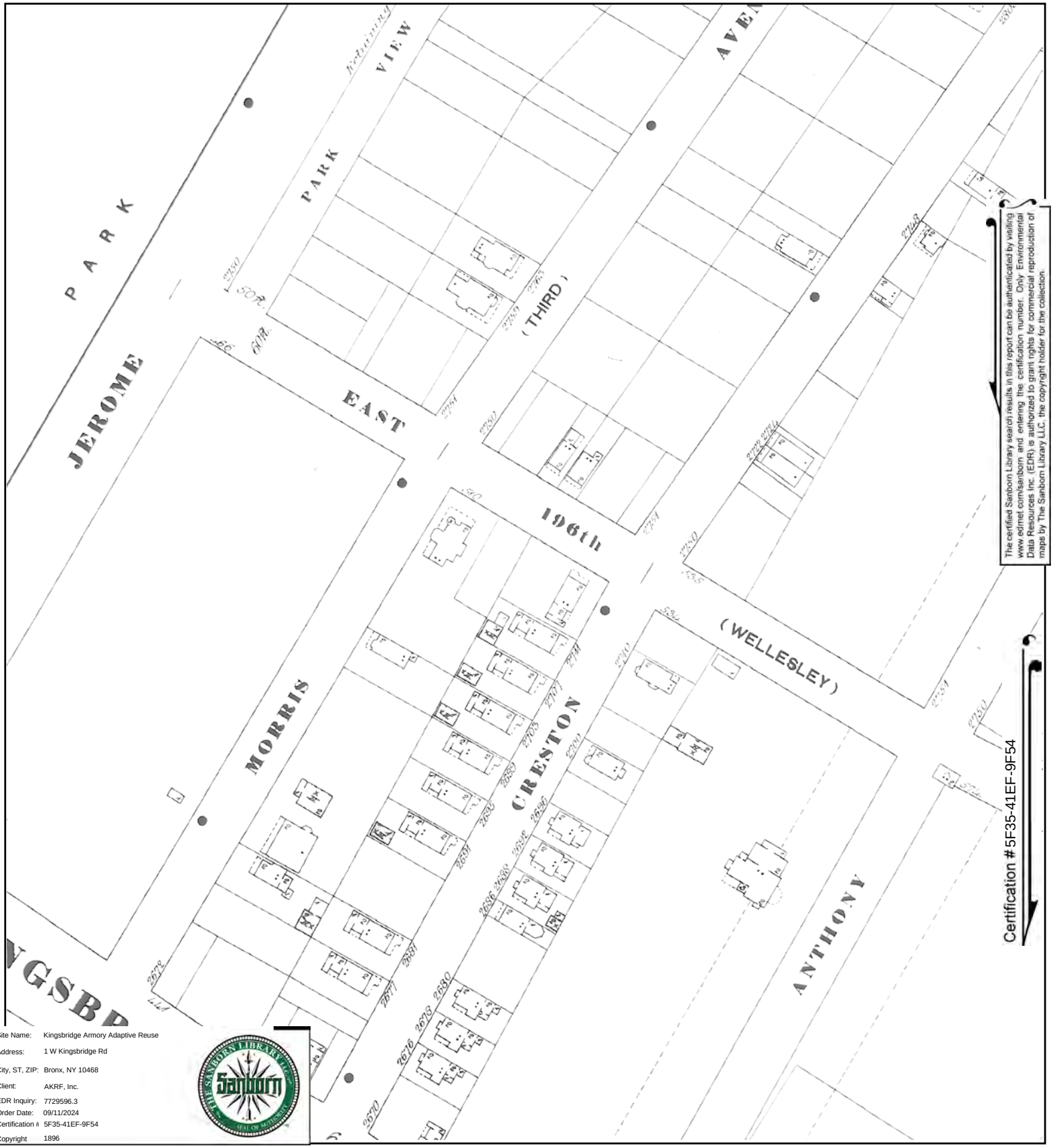

The certified Sanborn Library search results in this report can be authenticated by visiting www.edrnet.com/sanborn and entering the certification number. Only Environmental Data Resources Inc. (EDR) is authorized to grant rights for commercial reproduction of maps by The Sanborn Library LLC, the copyright holder for the collection.

Certification #5F35-41EF-9F54

Site Name:	Kingsbridge Armory Adaptive Reuse
Address:	1 W Kingsbridge Rd
City, ST, ZIP:	Bronx, NY 10468
Client:	AKRF, Inc.
EDR Inquiry:	7729596.3
Order Date:	09/11/2024
Certification #	5F35-41EF-9F54
Copyright	1896

This Certified Sanborn Map combines the following sheets.
Outlined areas indicate map sheets within the collection.

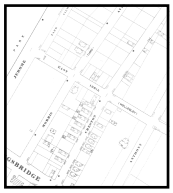

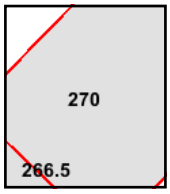

Volume 12, Sheet 271
Volume 12, Sheet 266.5
Volume 12, Sheet 270

0 Feet 150 300 600

N

APPENDIX C
CITY DIRECTORIES

Kingsbridge Armory Adaptive Reuse
1 W Kingsbridge Rd
Bronx, NY 10468

Inquiry Number: 7729596.5
August 15, 2024

The EDR-City Directory Abstract

Environmental Data Resources Inc

6 Armstrong Road
Shelton, CT 06484
800.352.0050
www.edrnet.com

TABLE OF CONTENTS

SECTION

Executive Summary

Findings

City Directory Images

Thank you for your business.
Please contact EDR at 1-800-352-0050
with any questions or comments.

Disclaimer - Copyright and Trademark Notice

This Report contains certain information obtained from a variety of public and other sources reasonably available to Environmental Data Resources, LLC. It cannot be concluded from this Report that coverage information for the target and surrounding properties does not exist from other sources. This Report is provided on an "AS IS", "AS AVAILABLE" basis. **NO WARRANTY EXPRESS OR IMPLIED IS MADE WHATSOEVER IN CONNECTION WITH THIS REPORT. ENVIRONMENTAL DATA RESOURCES, LLC AND ITS SUBSIDIARIES, AFFILIATES AND THIRD PARTY SUPPLIERS DISCLAIM ALL WARRANTIES, OF ANY KIND OR NATURE, EXPRESS OR IMPLIED, ARISING OUT OF OR RELATED TO THIS REPORT OR ANY OF THE DATA AND INFORMATION PROVIDED IN THIS REPORT, INCLUDING WITHOUT LIMITATION, ANY WARRANTIES REGARDING ACCURACY, QUALITY, CORRECTNESS, COMPLETENESS, COMPREHENSIVENESS, SUITABILITY, MERCHANTABILITY, FITNESS FOR A PARTICULAR PURPOSE, TITLE, NON-INFRINGEMENT, MISAPPROPRIATION, OR OTHERWISE. ALL RISK IS ASSUMED BY THE USER. IN NO EVENT SHALL ENVIRONMENTAL DATA RESOURCES, LLC OR ITS SUBSIDIARIES, AFFILIATES OR THIRD PARTY SUPPLIERS BE LIABLE TO ANYONE FOR ANY DIRECT, INCIDENTAL, INDIRECT, SPECIAL, CONSEQUENTIAL OR OTHER DAMAGES OF ANY TYPE OR KIND (INCLUDING BUT NOT LIMITED TO LOSS OF PROFITS, LOSS OF USE, OR LOSS OF DATA), ARISING OUT OF OR IN ANY WAY CONNECTED WITH THIS REPORT OR ANY OF THE DATA AND INFORMATION PROVIDED IN THIS REPORT.** Any analyses, estimates, ratings, environmental risk levels, or risk codes provided in this Report are provided for illustrative purposes only, and are not intended to provide, nor should they be interpreted as providing any facts regarding, or prediction or forecast of, any environmental risk for any property. Only an assessment performed by a qualified environmental professional can provide findings, opinions or conclusions regarding the environmental risk or conditions in, on or at any property.

Copyright 2023 by Environmental Data Resources, LLC. All rights reserved. Reproduction in any media or format, in whole or in part, of any report or map of Environmental Data Resources, LLC, or its affiliates, is prohibited without prior written permission.

EDR and its logos (including Sanborn and Sanborn Map) are trademarks of Environmental Data Resources, LLC or its affiliates. All other trademarks used herein are the property of their respective owners.

EXECUTIVE SUMMARY

DESCRIPTION

Environmental Data Resources, Inc.'s (EDR) City Directory Abstract is a screening tool designed to assist environmental professionals in evaluating potential liability on a target property resulting from past activities. EDR's City Directory Abstract includes a search and abstract of available city directory data. For each address, the directory lists the name of the corresponding occupant at approximately five year intervals.

Business directories including city, cross reference and telephone directories were reviewed, if available, at approximately five year intervals for the years spanning 1927 through current. This report compiles information gathered in this review by geocoding the latitude and longitude of properties identified and gathering information about properties within 501 feet of the target property.

Summary information obtained is provided in the text of this report.

RECORD SOURCES

The EDR City Directory Report accesses a variety of business directory sources, including Haines, InfoUSA, Polk, Cole, Bresser, and Stewart. Listings marked as EDR Digital Archive access Cole and InfoUSA records. The various directory sources enhance and complement each other to provide a more thorough and accurate report.

EDR is licensed to reproduce certain City Directory works by the copyright holders of those works. The purchaser of this EDR City Directory Report may include it in report(s) delivered to a customer.

RESEARCH SUMMARY

The following research sources were consulted in the preparation of this report. An "X" indicates where information was identified in the source and provided in this report.

Year	Source	TP	Adjoining	Text Abstract	Source Image
2020	EDR Digital Archive	-	X	X	-
	EDR Digital Archive	X	X	X	-
2017	Cole Information	-	X	X	-
	Cole Information	X	X	X	-
2014	Cole Information	-	X	X	-
	Cole Information	X	X	X	-
2010	Cole Information	-	X	X	-
	Cole Information	X	X	X	-
2005	Cole Information	X	X	X	-
	Hill-Donnelly Information Services	X	X	X	-
2000	Cole Information	-	X	X	-
	Cole Information	X	X	X	-
1995	Cole Information	-	X	X	-
1993	New York Telephone	X	X	X	-
1992	Cole Information	-	X	X	-
1983	New York Telephone	X	X	X	-

EXECUTIVE SUMMARY

Year	Source	TP	Adjoining	Text Abstract	Source Image
1976	New York Telephone Company	X	X	X	-
1971	New York Telephone	X	X	X	-
1965	New York Telephone Company	-	X	X	-
1961	New York Telephone	-	X	X	-
1956	New York Telephone	-	X	X	-
1949	New York Telephone	-	X	X	-
1940	New York Telephone	X	X	X	-
1931	Manhattan and Bronx Directory Publishing Company Residential Directory	-	X	X	-
1927	New York Telephone	-	X	X	-

EXECUTIVE SUMMARY

SELECTED ADDRESSES

The following addresses were selected by the client, for EDR to research. An "X" indicates where information was identified.

Address	*Type*	*Findings*
10 W 195th St	Client Entered	

FINDINGS

TARGET PROPERTY INFORMATION

ADDRESS

1 W Kingsbridge Rd
Bronx, NY 10468

FINDINGS DETAIL

Target Property research detail.

195TH ST

10 195TH ST

Year	Uses	Source
2005	Miltary & Naval Affairs Div	Hill-Donnelly Information Services
2000	N Y MITRY & NVL DIV	Cole Information
	N Y MLTRY & NVL DIV	Cole Information
	WA GRAY CADETS	Cole Information

KINGSBRIDGE RD

1 KINGSBRIDGE RD

Year	Uses	Source
2005	Nicks Restaurant 1 R	Hill-Donnelly Information Services
	Tract 36005:401 even s	Hill-Donnelly Information Services
	Tract 36005:403 01 odd s	Hill-Donnelly Information Services
1993	PEEKAY RESTRNT CORP	New York Telephone
1983	RAINBOW RESTRNT INC	New York Telephone
1976	RAINBOW RESTRNT INC	New York Telephone Company
1971	RAINBOW RESTRNT INC	New York Telephone
1940	Kanganis Bros first	New York Telephone
	Kingsbrdg Florist	New York Telephone

W 195TH ST

10 W 195TH ST

Year	Uses	Source
2020	JOSE SANTOS	EDR Digital Archive

FINDINGS

Year	Uses	Source
2017	ARMY NATIONAL GUARD	Cole Information
	NEW YORK STATE GUARD	Cole Information
	NY ARMY NATIONAL GUARD RECUITER	Cole Information
2014	NEW YORK ARMY NATIONAL GUARD	Cole Information
	NEW YORK STATE GUARD	Cole Information
2010	MILITARY & NAVAL AFFAIRS	Cole Information
	N Y ARMY NATIONAL GUARD	Cole Information
	NEW YORK ARMY NATIONAL GUARD	Cole Information
2005	GREY WASHINGTON	Cole Information
	MILITARY AND NAVAL AFFRS DIVISION	Cole Information
	NEW YORK ARMY NATIONAL GUARD	Cole Information
2000	JONES DAVID	Cole Information
	WASHINGTON GREY CADETS	Cole Information

W 195th St

10 W 195th St

Year	Uses	Source

W KINGSBRIDGE RD

1 W KINGSBRIDGE RD

Year	Uses	Source
2005	DUANE READE	Cole Information

FINDINGS

ADJOINING PROPERTY DETAIL

The following Adjoining Property addresses were researched for this report. Detailed findings are provided for each address.

193

9 193

Year	*Uses*	*Source*
1993	DEBARBIERI ERNESTO	New York Telephone
	LOPEZ JANET	New York Telephone
	MUNOZ ARCENIO	New York Telephone
	PATEL SUNITA	New York Telephone
	RAMPERSAUD JAGODRA	New York Telephone
	SANTOS CARMEN	New York Telephone
1983	BRILL RAY	New York Telephone
	BURROWS PATRICK	New York Telephone
	HA CAM HUY	New York Telephone
	HA VAN	New York Telephone
	JACKSON ELIZABETH	New York Telephone
	MCMORROW PATRICK J	New York Telephone
	MEEHAN B	New York Telephone
	MINH HUA	New York Telephone
	NGO MENH DAC	New York Telephone
	NIEVES LUCIA	New York Telephone
	OSEI VICTOR	New York Telephone
	SICA PATRICK A	New York Telephone
	SWANSTROM H	New York Telephone
	TRINIH HUE HONG	New York Telephone
	VICENS N	New York Telephone
1976	BRADY MICHAEL	New York Telephone Company
	BRILL RAY	New York Telephone Company
	BROGAN HELEN	New York Telephone Company
	BRUNO PAUL	New York Telephone Company
	COHEN CHAS	New York Telephone Company

FINDINGS

Year	*Uses*	*Source*
1976	DECKER FRANK	New York Telephone Company
	FERGUSON S	New York Telephone Company
	HEANEY JOHN	New York Telephone Company
	JACKSON ELIZABETH	New York Telephone Company
	LEHMANN WILLIAM	New York Telephone Company
	LEPKI SOFIE E	New York Telephone Company
	LYNCH GRACE	New York Telephone Company
	MCKEON ELIZABETH R	New York Telephone Company
	MCMORROW PATRICK J	New York Telephone Company
	MEEHAN B	New York Telephone Company
	PANETTA ANTHONY FRANK	New York Telephone Company
	PRAGUE F	New York Telephone Company
	PRINCIPIO FRANK	New York Telephone Company
	RASLLE MARY C	New York Telephone Company
	SUGRUE M B	New York Telephone Company
	SWANSTROM H	New York Telephone Company
1971	ALBOURAS STEVE	New York Telephone
	BRILL RAY	New York Telephone
	BROGAN HELEN	New York Telephone
	COHEN CHAS	New York Telephone
	DECKER FRANK	New York Telephone
	FERGUSON S	New York Telephone
	GOLDBERG MOLLY MRS	New York Telephone
	JACKSON ELIZABETH	New York Telephone
	LYNCH GRACE	New York Telephone
	MCKEON ROSE	New York Telephone
	MCMORROW PATRICK J	New York Telephone
	MEEHAN B	New York Telephone
	PANETTA ANTHONY FRANK	New York Telephone
	PAPALEO C MRS	New York Telephone
	PRAGUE F	New York Telephone
	PRINCIPIO FRANK	New York Telephone

FINDINGS

Year	*Uses*	*Source*
1971	RASILE MARY C	New York Telephone
	SUGRUE M B	New York Telephone
	SUGRUE M B	New York Telephone
	SWANSTROM H	New York Telephone
	WOODARD VIRGINIA	New York Telephone
1965	CACERES LOUIS W	New York Telephone Company
	COHEN CHAS	New York Telephone Company
	CURRAN BERNARD	New York Telephone Company
	DECKER GLORIA	New York Telephone Company
	FERGUSON S	New York Telephone Company
	GIACOMINE AMERIGO A	New York Telephone Company
	GOLDBERG MOLLY MRS	New York Telephone Company
	GORDON EDNA MRS	New York Telephone Company
	LYNCH THOS	New York Telephone Company
	MCKEON ROSE	New York Telephone Company
	MEEHAN FRANCIS G	New York Telephone Company
	NATHANSON ROSE MRS	New York Telephone Company
	PANETTA ANTHONY FRANK	New York Telephone Company
	PRAGUE F	New York Telephone Company
	PRINCIPE FRANK	New York Telephone Company
	RASILE MARY C	New York Telephone Company
	RIMER IRWIN	New York Telephone Company
	RYAN WM J	New York Telephone Company
	SWANSTROM H	New York Telephone Company
1961	BALTER GEO	New York Telephone
	CURRAN BERNARD	New York Telephone
	DANZIGER SAM	New York Telephone
	DECKER GLORIA D	New York Telephone
	FERGUSON S	New York Telephone
	FIFE SHERMAN S	New York Telephone
	GAROFALO P J	New York Telephone
	GIACOMINE AMENGO A	New York Telephone

FINDINGS

Year	*Uses*	*Source*
1961	GORDON EDNA MRS	New York Telephone
	HEILIGMAN S	New York Telephone
	KANATAS NICK	New York Telephone
	LIGUORI E N	New York Telephone
	MCKEON JOHN J	New York Telephone
	MCKEON ROSE	New York Telephone
	MEEHAN FRANCIS G	New York Telephone
	NATHANSON ROSE MRS	New York Telephone
	PANETTA ANTHONY FRANK	New York Telephone
	PAPALEO ANEO	New York Telephone
	PRAGUE FLORA	New York Telephone
	PRINCIPIO FRANK	New York Telephone
	RASILE SALVATORE	New York Telephone
	RIMER IRWIN	New York Telephone
	SKOLNIK SAML	New York Telephone
	SWANSTROM H	New York Telephone
1956	BALTER GEO	New York Telephone
	BOCK WM	New York Telephone
	BONANNO RAYMOND	New York Telephone
	DANZIGER SAM	New York Telephone
	FERGUSON S	New York Telephone
	GIACOMINE AMERIGO A	New York Telephone
	GOLDBERG MOLLY MRS	New York Telephone
	HEILIGMAN S	New York Telephone
	MCKEON ROSE	New York Telephone
	MURPHY TIMOTHY	New York Telephone
	NATHANSON ROSE MRS	New York Telephone
	PAPALEO ANEO	New York Telephone
	PASTORE MARTHA	New York Telephone
	RIMER IRWIN	New York Telephone
	TISMAN ANITA MRS	New York Telephone
1949	BALTER GEO	New York Telephone

FINDINGS

Year	Uses	Source
1949	BARGRUK JOHN	New York Telephone
	BERGMAN CLARA MRS	New York Telephone
	DANZIGER SAM	New York Telephone
	DOUGLAS DANL A	New York Telephone
	EPSTEIN JACK	New York Telephone
	ETKIN ABRAHAM	New York Telephone
	GOLDBERG MOLLY MRS	New York Telephone
	GOODMAN IRA J	New York Telephone
	HAMMER SIDNEY	New York Telephone
	HEILGMAN S OPTICI GDS	New York Telephone
	HERBACH BERNARD	New York Telephone
	MCKEON ROSE	New York Telephone
	NATARELLI AL A	New York Telephone
	NATHANSON SAML	New York Telephone
	PAPALEO ANEO	New York Telephone
	PERRUCCI GRACE	New York Telephone
	PRAGUE FLORA MRS	New York Telephone
	RIMER IRWIN	New York Telephone
	SKOLNIK SAML	New York Telephone
	STONE HARRY	New York Telephone
	SWANSTRORM H	New York Telephone
	WOLKIND IRVING B	New York Telephone

10 193

Year	Uses	Source
1976	ROGERS MARY E	New York Telephone Company

17 193

Year	Uses	Source
1961	KNECHT JOHN	New York Telephone

18 193

Year	Uses	Source
1949	GLICENSTEIN JOS MRS	New York Telephone

FINDINGS

25 193

Year	*Uses*	*Source*
1993	ANDERSON S	New York Telephone
	BIRD I	New York Telephone
	BUTLER KEVIN	New York Telephone
	CONTE JOHN	New York Telephone
	GOODWIN CYNTHIA	New York Telephone
	HAREWOOD I	New York Telephone
	KAYE MATTHEW	New York Telephone
	LAWSON VALERIE	New York Telephone
	MCDOWELLL M	New York Telephone
	MONTENEGRO A	New York Telephone
	PABON P	New York Telephone
	RICCI M	New York Telephone
	RODRIGUEZ RUBIN	New York Telephone
	SANTIAGO MARITZA	New York Telephone
	SWAVY LEROY	New York Telephone
	TAYLOR LUCILLE	New York Telephone
	WALLACE RAYMOND	New York Telephone
	WILSON KATHLEEN	New York Telephone
	KAYE Matthew	New York Telephone
1983	ANDERSON S	New York Telephone
	ARREAGA DELIA	New York Telephone
	BANNERMAN ARTHUR J	New York Telephone
	CALDERON TEOFILO	New York Telephone
	CHUVA IRIS	New York Telephone
	CONTE JOHN	New York Telephone
	FORMAN JACQUELINE	New York Telephone
	GILSON ESTELLE	New York Telephone
	GRAVES R	New York Telephone
	GRAZETTE M	New York Telephone
	HADLEY C W	New York Telephone
	HADLEY C W	New York Telephone

FINDINGS

Year	*Uses*	*Source*
1983	HAREWOOD I	New York Telephone
	HARRINGTON GEO	New York Telephone
	HARRIS P	New York Telephone
	HARRIS S	New York Telephone
	INFANTE SYLVIA	New York Telephone
	JONES ALBERT	New York Telephone
	MCDOWELL GREGORY	New York Telephone
	MCDOWELL M	New York Telephone
	MOSES DORIS	New York Telephone
	NEUFELD B	New York Telephone
	RAPITS THEO	New York Telephone
	SCHANDORF STELLA	New York Telephone
	STEWART L	New York Telephone
	TURNER N	New York Telephone
	WILLIAMS LINDA	New York Telephone
	WOOD DEBRA	New York Telephone
1976	ANGULO ARTURO F	New York Telephone Company
	BANNERMAN ARTHUR J	New York Telephone Company
	BAYER ERNEST S	New York Telephone Company
	BECKER FANNIE MRS	New York Telephone Company
	BRENNAN FRANCIS J	New York Telephone Company
	CLARK M	New York Telephone Company
	COSTE JOHN	New York Telephone Company
	CULLEN S M	New York Telephone Company
	EDMUNDS M	New York Telephone Company
	EGAN K	New York Telephone Company
	FETTERMAN JAS J	New York Telephone Company
	FETTERMAN M	New York Telephone Company
	GIBBONS BEATRICE MRS	New York Telephone Company
	GILSON ESTELLE	New York Telephone Company
	HARRINGTON DENNIS	New York Telephone Company
	HARRINGTON GEO	New York Telephone Company

FINDINGS

Year	Uses	Source
1976	HOGAN FRANK D	New York Telephone Company
	JONES JAS	New York Telephone Company
	KAPER MAX	New York Telephone Company
	KENNELTY JOHN A	New York Telephone Company
	KURTZ JOS F	New York Telephone Company
	LAMOT ROBERT	New York Telephone Company
	LEFKO ILEN	New York Telephone Company
	MACGOWAN JOS C	New York Telephone Company
	MATANO THOS	New York Telephone Company
	MCGARTY M	New York Telephone Company
	MCGRATH JOHN	New York Telephone Company
	MUSCOLINA JOS F	New York Telephone Company
	NEUFELD B	New York Telephone Company
	NEWNAM L	New York Telephone Company
	PHILACTOS M	New York Telephone Company
	PINE IRVING	New York Telephone Company
	POWERS RICHARD A	New York Telephone Company
	QUINN GREG	New York Telephone Company
	RAPTLS THOS	New York Telephone Company
	ROERDEN JOHN C MRS	New York Telephone Company
	SAVAGE THOS F	New York Telephone Company
	SCANLAN FRANCIS	New York Telephone Company
	SCHOTT E	New York Telephone Company
	SPARKS JAMES M	New York Telephone Company
	STERLING BETTY	New York Telephone Company
	WALD DAVID	New York Telephone Company
	WALD JULIUS	New York Telephone Company
	WELSH M C	New York Telephone Company
1971	ANGULO ARTHURO F	New York Telephone
	BADALATI FRANK JR	New York Telephone
	BANNERMAN ARTHUR J	New York Telephone
	BAYER ERNEST S	New York Telephone

FINDINGS

Year	*Uses*	*Source*
1971	BEAUCHAMP A	New York Telephone
	BECKER FANNIE MRS	New York Telephone
	BRENNAN FRANCIS J	New York Telephone
	CONTE JOHN	New York Telephone
	DUDDY DANL	New York Telephone
	DUDDY M	New York Telephone
	EDMUNDS M	New York Telephone
	FETTERMAN JAS J	New York Telephone
	FOLEY THOS O	New York Telephone
	GERAGHTY JOHN	New York Telephone
	GIACOMINE AMERIGO A	New York Telephone
	GIBBONS BEATRICE MRS	New York Telephone
	GILMORE PATK	New York Telephone
	GILSON ESTELLE	New York Telephone
	HARRINGTON GEO	New York Telephone
	HILGERT M	New York Telephone
	HILGERT RICHD W	New York Telephone
	HOGAN FRANK D	New York Telephone
	JACOBSON BERNARD L	New York Telephone
	KAPNER MAX	New York Telephone
	KURTZ JOS F	New York Telephone
	LAAKSO AATI MRS	New York Telephone
	LEFKO ILEN	New York Telephone
	LOWN C E	New York Telephone
	MATANA THOS	New York Telephone
	MCGRATH JOHN	New York Telephone
	MCKENNA JOSEPH	New York Telephone
	MUSCOLINA JOS F	New York Telephone
	NEUFELD B	New York Telephone
	OWEN ALWYN W	New York Telephone
	PFOH PHILIP	New York Telephone
	PINE IRVING	New York Telephone

FINDINGS

Year	*Uses*	*Source*
1971	PLESS SUSAN MRS	New York Telephone
	RAPTIS THEA	New York Telephone
	REHM ROBT F	New York Telephone
	ROERDEN JOHN C MRS	New York Telephone
	RONDINONE FRANK P	New York Telephone
	SAVAGE THOS F	New York Telephone
	SCHOTT HAROLD J	New York Telephone
	SILVER MAURICE	New York Telephone
	STERLING BETTY	New York Telephone
	UHLMANN STEPHEN	New York Telephone
	WALD DAVID	New York Telephone
	WALD JULIUS	New York Telephone
	WALTER LOUISE	New York Telephone
	WELSH MARIE T	New York Telephone
	WOOD S F	New York Telephone
1965	ANGULO ARTURO F	New York Telephone Company
	BADALATI FRANK JR	New York Telephone Company
	BANNERMAN ARTHUR J	New York Telephone Company
	BAYER ERNEST S	New York Telephone Company
	BECKER FANNIE MRS	New York Telephone Company
	BILYEU GEO W	New York Telephone Company
	BLOSVERN E	New York Telephone Company
	BRENNAN FRANCIS J	New York Telephone Company
	CAMPBELL M T	New York Telephone Company
	DILLON ELIZ MRS	New York Telephone Company
	DUDDY DANL	New York Telephone Company
	EDMUNDS MARIE	New York Telephone Company
	FOLEY THOS O	New York Telephone Company
	GIBBONS BEATRICE MRS	New York Telephone Company
	HARRINGTON GEO	New York Telephone Company
	HILGERT M	New York Telephone Company
	HILGERT RICHD W	New York Telephone Company

FINDINGS

Year	*Uses*	*Source*
1965	HOGAN FRANK D	New York Telephone Company
	INFUSO LOUIS M	New York Telephone Company
	JACOBSON BERNHOFT L	New York Telephone Company
	KAPNER MAX	New York Telephone Company
	KELLY L	New York Telephone Company
	KRONE JOS	New York Telephone Company
	KURTZ JOS F	New York Telephone Company
	LAAKSO AATI MRS	New York Telephone Company
	LANIER WAYNE	New York Telephone Company
	LEFKO ILEN	New York Telephone Company
	LOWN C E	New York Telephone Company
	MATANO THOS	New York Telephone Company
	MCGRATH JOHN	New York Telephone Company
	MCGRATH MAUREEN	New York Telephone Company
	MCKIERNAN KEVIN	New York Telephone Company
	MURRAY THOS E	New York Telephone Company
	MUSCOLINA JOS F	New York Telephone Company
	NEWMAN ALBERT	New York Telephone Company
	O REGAN MARY K	New York Telephone Company
	OWEN ALWYN W	New York Telephone Company
	PFOH PHILIP	New York Telephone Company
	PINE IRVING	New York Telephone Company
	PLESS SUSAN MRS	New York Telephone Company
	PRATT CHAS S	New York Telephone Company
	RAPTIS THEO	New York Telephone Company
	REHM ROBT F	New York Telephone Company
	ROERDEN JOHN G MRS	New York Telephone Company
	RONDINONE FRANK P	New York Telephone Company
	RYAN ARTHUR E	New York Telephone Company
	SAVAGE THOS F	New York Telephone Company
	SHERMAN LOUIS	New York Telephone Company
	SILVER ENID N	New York Telephone Company

FINDINGS

Year	*Uses*	*Source*
1965	SILVER MAURICE	New York Telephone Company
	SPIRO I	New York Telephone Company
	STERLING BETTY	New York Telephone Company
	STERN HARRY	New York Telephone Company
	STERN SHERRI-LOU	New York Telephone Company
	WALD JULIUS	New York Telephone Company
	WELSH MARIE T	New York Telephone Company
	WOOD CHAS	New York Telephone Company
	WALTER LOUIS	New York Telephone Company
1961	ANGULO ARTURO F	New York Telephone
	BADALATI FRANK JR	New York Telephone
	BECKER FANNIE MRS	New York Telephone
	BLOSVERN E	New York Telephone
	BRENNAN FRANCIS J	New York Telephone
	CAMPBELL M T	New York Telephone
	COLLINS GILBERT A	New York Telephone
	CONTE JOHN	New York Telephone
	DILLON ELIZ MRS	New York Telephone
	EDMUNDS MARIE	New York Telephone
	GONSALVES JOHN	New York Telephone
	GOODMAN IRA J	New York Telephone
	HARRINGTON GEO	New York Telephone
	HILGERT FREDK R	New York Telephone
	HOGAN FRANK D	New York Telephone
	JACOBSON BERNHOFT L	New York Telephone
	KAPNER MAX	New York Telephone
	KELLY L	New York Telephone
	KERTIN MARY A	New York Telephone
	KRESH LOUIS	New York Telephone
	KRONE JOS	New York Telephone
	KURTZ JOS F	New York Telephone
	LAAKSO AATI MRS	New York Telephone

FINDINGS

Year	*Uses*	*Source*
1961	LANIER WAYNE	New York Telephone
	LEDNER WM	New York Telephone
	LEFKO HEN	New York Telephone
	LOWN EDW H	New York Telephone
	MATANO THOS	New York Telephone
	MCGILL D	New York Telephone
	MCGRATH JOHNE	New York Telephone
	MUSCOLINO JOS F	New York Telephone
	NEWMAN JOEL	New York Telephone
	O REGAN MARY K	New York Telephone
	OWEN ALWYN W	New York Telephone
	PFOH PHILIP	New York Telephone
	PINE IRVING	New York Telephone
	PLESS SUSAN MRS	New York Telephone
	PRATT CHAS S	New York Telephone
	RAPTIS THEO	New York Telephone
	REHM ROBT F	New York Telephone
	ROERDEN JOHN C MRS	New York Telephone
	RONDINONE FRANK P	New York Telephone
	RYAN ARTHUR E	New York Telephone
	RYAN TERESA A	New York Telephone
	SAVAGE THOS F	New York Telephone
	SILVER ENID N	New York Telephone
	SILVER MAURICE	New York Telephone
	SPIRO PHILIP	New York Telephone
	STERN HARRY	New York Telephone
	STERN SHENI-LOU	New York Telephone
	STYLIDES JAS C	New York Telephone
	TEMPLE SAUL I	New York Telephone
	TITA ANTOINETTE	New York Telephone
	WALD JULIUS	New York Telephone
	WALTER LOUISE	New York Telephone

FINDINGS

Year	*Uses*	*Source*
1961	WELSH MARIE T	New York Telephone
	WEXLER MICHL	New York Telephone
	WILD ROBT	New York Telephone
	WOOD CHAS	New York Telephone
1956	ANGULO ARTURO F	New York Telephone
	BAGGE GEO A 3D	New York Telephone
	BECKER HYMAN	New York Telephone
	BLOSVERN ARTHUR J	New York Telephone
	CAMPBELL MAE T	New York Telephone
	COHEN LEON	New York Telephone
	COLLINS GILBERT A	New York Telephone
	CONTE JOHN	New York Telephone
	DILLON ELIZ MRS	New York Telephone
	FOODY BARTHOLOMEW	New York Telephone
	FRIEND JOHN W	New York Telephone
	GOODMAN IRA J	New York Telephone
	HARRINGTON GEO	New York Telephone
	HOGAN FRANK D	New York Telephone
	JACOBSON BERNHOFT L	New York Telephone
	KAPNER MAX	New York Telephone
	KELLY LETITIA G MISS	New York Telephone
	KERTIN MARY A	New York Telephone
	KILIMNIK BEN	New York Telephone
	KRESH LOUIS	New York Telephone
	KRONE JOS	New York Telephone
	KURTZ JOS F	New York Telephone
	LAAKSO AATI M	New York Telephone
	LANIER WAYNE	New York Telephone
	LEFKOF ILEN	New York Telephone
	LAWN EDW H	New York Telephone
	LUDLAM MYRTON C	New York Telephone
	MAHONEY FRANK J	New York Telephone

FINDINGS

Year	Uses	Source
1956	MANTELL BESS L	New York Telephone
	MANTELL LOUIS	New York Telephone
	MATANO THOS	New York Telephone
	NADEL HARRY S	New York Telephone
	O CONNOR M V	New York Telephone
	O REGAN FRANK B	New York Telephone
	OWEN ALWYN W	New York Telephone
	PFOH PHILIP	New York Telephone
	PRATT LUCILLE M MRS	New York Telephone
	RAPTIS THEO	New York Telephone
	ROERDEN JOHN C MRS	New York Telephone
	RYAN A M MRS	New York Telephone
	RYAN TERESA A	New York Telephone
	SCHNABEL EDMUND F MRS	New York Telephone
	SCHREIBER HERMAN	New York Telephone
	SHERMAN LOUIS	New York Telephone
	SILVER MAURICE	New York Telephone
	SPIRO PHILIP	New York Telephone
	STEINKOHL BENJ	New York Telephone
	TATONETTI JOSEPHINE M MRS	New York Telephone
	TEMPLE SAUL I	New York Telephone
	TITA DANTE	New York Telephone
	WALD JULIUS	New York Telephone
	WALTER LOUISE	New York Telephone
	WALTERS GEO W	New York Telephone
	WELSH MARIE T	New York Telephone
	WEXLER MICHL	New York Telephone
	WOOD CHAS	New York Telephone
1949	ANGULO ARTURO F	New York Telephone
	BAGGE GEO A	New York Telephone
	BLOSVERN ARTHUR J	New York Telephone
	COHEN LEON	New York Telephone

FINDINGS

Year	*Uses*	*Source*
1949	DILLON ELIZ MRS	New York Telephone
	DORFMAN LOUIS	New York Telephone
	FEIERSTEIN BENJ	New York Telephone
	FOODY BARTHOLOMEW	New York Telephone
	FRIEND JOHN W	New York Telephone
	HARRINGTON GEO	New York Telephone
	IRWIN LESLIE MD	New York Telephone
	JACOBSON BERNHOFT L	New York Telephone
	KAPNER MAX	New York Telephone
	KELLY LETITIA G MISS	New York Telephone
	KEOGH IDA	New York Telephone
	KERTIN MARY A	New York Telephone
	KOPPEL ALBERT	New York Telephone
	KREMER PAULINE MRS	New York Telephone
	KRESH LOUIS	New York Telephone
	KRONE LEONARD W	New York Telephone
	LANG RUDOLPH C	New York Telephone
	LEFKO ILEN	New York Telephone
	LOWENHEIM ROSALIND	New York Telephone
	LOWN EDW H	New York Telephone
	LUDLAM MYRTON C	New York Telephone
	MANTELL BESS L	New York Telephone
	MANTELL LOUIS	New York Telephone
	MATANO THOS	New York Telephone
	MINKOFF RALPH	New York Telephone
	MUH GLORIA	New York Telephone
	NADEL HARRY S	New York Telephone
	O BRIEN G MRS	New York Telephone
	O CONNER M V	New York Telephone
	ORTNER FANNIE	New York Telephone
	PFOH PHYLLIS	New York Telephone
	PRATT LUCILLE M MRS	New York Telephone

FINDINGS

Year	Uses	Source
1949	ROERDEN JOHN C MRS	New York Telephone
	RYAN A M MRS	New York Telephone
	RYAN TERESA A	New York Telephone
	SCHNABEL EDMUND F MRS	New York Telephone
	SCHREIBER HERMAN	New York Telephone
	SPIRO PHILIP	New York Telephone
	TATONETTI JOSEPHINE M MRS	New York Telephone
	TEMPLE SAUL	New York Telephone
	TITA DANTE	New York Telephone
	WALTER LOUISE	New York Telephone
	WALTERS GEO W	New York Telephone
	WEXLER MICHL	New York Telephone
	WOOD CHAS	New York Telephone

193 %

9 193 %

Year	Uses	Source
1993	DEBARBIERI Ernesto	New York Telephone
	LOPEZ Janet	New York Telephone
	MUNOZ Arcenio	New York Telephone
	PATEL Sunita	New York Telephone
	RAMPERSAUD Jagodra	New York Telephone
	SANTOS Carmen	New York Telephone

25 193 %

Year	Uses	Source
1993	ANDERSON S	New York Telephone
	BIRD I	New York Telephone
	BUTLER Kevin	New York Telephone
	CONTE John	New York Telephone
	GOODWIN Cynthia	New York Telephone
	HAREWOOD I	New York Telephone
	LAWSON Valerie	New York Telephone

Year	Uses	Source
1993	MCDOWELLL M	New York Telephone
	MONTENEGRO A	New York Telephone
	PABON P	New York Telephone
	RICCI M	New York Telephone
	RODRIGUEZ Rubin	New York Telephone
	SANTIAGO Maritza	New York Telephone
	SWAVY Leroy	New York Telephone
	TAYLOR Lucille	New York Telephone
	WALLACE Raymond	New York Telephone
	WILSON Kathleen	New York Telephone

193 FREEMN

9 193 FREEMN

Year	Uses	Source
1965	CACERES MARINA MRS	New York Telephone Company

193RD

2 193RD

Year	Uses	Source
1927	First District Dental Society	New York Telephone

9 193RD

Year	Uses	Source
1940	Heiligman S	New York Telephone
	Mc Keon Margaret	New York Telephone
	Perrucci Grace	New York Telephone
	Rosenberg Charlotte	New York Telephone
	Taylor Wm Edw	New York Telephone
	Witt Albert	New York Telephone
1931	Weisberg Louis	Manhattan and Bronx Directory Publishing Company Residential Directory
	Boylan Felix	Manhattan and Bronx Directory Publishing Company Residential Directory
	Bryers Ruth	Manhattan and Bronx Directory Publishing Company Residential Directory

FINDINGS

Year	Uses	Source
1931	Bryers Walter	Manhattan and Bronx Directory Publishing Company Residential Directory
	Caldw ell Grace F tchr H S	Manhattan and Bronx Directory Publishing Company Residential Directory
	Clara F	Manhattan and Bronx Directory Publishing Company Residential Directory
	Clifford Christopher	Manhattan and Bronx Directory Publishing Company Residential Directory
	Clifford Grace C tchr P S	Manhattan and Bronx Directory Publishing Company Residential Directory
	De Natale Goldie	Manhattan and Bronx Directory Publishing Company Residential Directory
	De Natole Querino	Manhattan and Bronx Directory Publishing Company Residential Directory
	Eisenberg Jos	Manhattan and Bronx Directory Publishing Company Residential Directory
	Greengold Bessie	Manhattan and Bronx Directory Publishing Company Residential Directory
	Mc Mennamin Geo	Manhattan and Bronx Directory Publishing Company Residential Directory
	Mellen Frank J	Manhattan and Bronx Directory Publishing Company Residential Directory
	Panagakis Constantine	Manhattan and Bronx Directory Publishing Company Residential Directory
	Sherry Sarah	Manhattan and Bronx Directory Publishing Company Residential Directory
	Sherry Walter J	Manhattan and Bronx Directory Publishing Company Residential Directory
	Sherry Wm	Manhattan and Bronx Directory Publishing Company Residential Directory
	Sherry Wm A eng insp	Manhattan and Bronx Directory Publishing Company Residential Directory
	Simpson Lucelle	Manhattan and Bronx Directory Publishing Company Residential Directory
	Smith Albert	Manhattan and Bronx Directory Publishing Company Residential Directory
	Spaziano Louise C	Manhattan and Bronx Directory Publishing Company Residential Directory
	Weisberg Kate	Manhattan and Bronx Directory Publishing Company Residential Directory
1927	Auerbach Cecilia r	New York Telephone
	Buhler E H r	New York Telephone
	Caldw ell Grace F Miss r	New York Telephone

FINDINGS

Year	Uses	Source
1927	Caplan Muray r	New York Telephone
	Cohen S r	New York Telephone
	Fair C A r	New York Telephone
	Farber Minnie Miss r	New York Telephone
	Feder Hannah Miss r	New York Telephone
	Fine Chas r	New York Telephone
	Mc Quaid N J r	New York Telephone
	Monahan A A Mrs r	New York Telephone
	Monahan H J r	New York Telephone
	OToole Thos F r	New York Telephone
	Panagakos C D r	New York Telephone
	Reilly Jas P r	New York Telephone
	Shannon Geo S r	New York Telephone
	Wagenblast Theo r	New York Telephone

25 193RD

Year	Uses	Source
1940	Amy Et	New York Telephone
	Bueltman Albert F	New York Telephone
	Feierstein Benj	New York Telephone
	Flynn Mary A	New York Telephone
	Foody Bartholomew	New York Telephone
	Greenberg Harry	New York Telephone
	Grossman Pearl	New York Telephone
	Holmes Margaret Miss	New York Telephone
	Kemper Raymond R	New York Telephone
	Kertin Mary A	New York Telephone
	Klappert E	New York Telephone
	Kremer Aloys	New York Telephone
	Kremer Pauline	New York Telephone
	Krone Jos	New York Telephone
	Lang Rudolph C	New York Telephone
	Leibel Pearl J	New York Telephone

FINDINGS

Year	Uses	Source
1940	Lowenheim Harry Mrs	New York Telephone
	Mantell Bess L	New York Telephone
	Mantell Louis	New York Telephone
	OBrien G Mrs	New York Telephone
	Pasquarelli Jos	New York Telephone
	Ritchie John	New York Telephone
	Ryan Teresa A	New York Telephone
	Temple E A	New York Telephone
	Tombor Louis	New York Telephone
	Vuolo Peter	New York Telephone
1931	Greason Dorothy	Manhattan and Bronx Directory Publishing Company Residential Directory
	Adorn Kate	Manhattan and Bronx Directory Publishing Company Residential Directory
	Andorn Jacob W	Manhattan and Bronx Directory Publishing Company Residential Directory
	Balsau Sam	Manhattan and Bronx Directory Publishing Company Residential Directory
	Brookman Saml	Manhattan and Bronx Directory Publishing Company Residential Directory
	Cameron Henry	Manhattan and Bronx Directory Publishing Company Residential Directory
	Cosgrove J Jr	Manhattan and Bronx Directory Publishing Company Residential Directory
	Cosgrove Thos F	Manhattan and Bronx Directory Publishing Company Residential Directory
	Curtin Eliz R	Manhattan and Bronx Directory Publishing Company Residential Directory
	Danco Pierre	Manhattan and Bronx Directory Publishing Company Residential Directory
	Donahue Arth L	Manhattan and Bronx Directory Publishing Company Residential Directory
	Donahue Hazel	Manhattan and Bronx Directory Publishing Company Residential Directory
	Edelstein Isaac	Manhattan and Bronx Directory Publishing Company Residential Directory
	Harkins Frances	Manhattan and Bronx Directory Publishing Company Residential Directory
	Harkins Genevieve V tchr P S	Manhattan and Bronx Directory Publishing Company Residential Directory

FINDINGS

Year	Uses	Source
1931	Heimlich Pauline	Manhattan and Bronx Directory Publishing Company Residential Directory
	Javitz tchr P S	Manhattan and Bronx Directory Publishing Company Residential Directory
	Kachman Louis B	Manhattan and Bronx Directory Publishing Company Residential Directory
	Kemper Frank L	Manhattan and Bronx Directory Publishing Company Residential Directory
	Kemper Mae H	Manhattan and Bronx Directory Publishing Company Residential Directory
	Kemper Raymond R police	Manhattan and Bronx Directory Publishing Company Residential Directory
	Klappert Eliz	Manhattan and Bronx Directory Publishing Company Residential Directory
	Klappert Herman E	Manhattan and Bronx Directory Publishing Company Residential Directory
	Kochman Nesta	Manhattan and Bronx Directory Publishing Company Residential Directory
	Landesenau Meyer	Manhattan and Bronx Directory Publishing Company Residential Directory
	Landy Adeline C	Manhattan and Bronx Directory Publishing Company Residential Directory
	Lang Norma	Manhattan and Bronx Directory Publishing Company Residential Directory
	Lang Rudolph C	Manhattan and Bronx Directory Publishing Company Residential Directory
	Lenin Dora	Manhattan and Bronx Directory Publishing Company Residential Directory
	Lenin Morris	Manhattan and Bronx Directory Publishing Company Residential Directory
	Lew is Bessie	Manhattan and Bronx Directory Publishing Company Residential Directory
	Neufeld Saml clk Bronx Co Reg	Manhattan and Bronx Directory Publishing Company Residential Directory
	New field Dora	Manhattan and Bronx Directory Publishing Company Residential Directory
	Pow ell Geo	Manhattan and Bronx Directory Publishing Company Residential Directory
	Quirk Thos police	Manhattan and Bronx Directory Publishing Company Residential Directory
	Royal Ida M	Manhattan and Bronx Directory Publishing Company Residential Directory
	Russell Alida C	Manhattan and Bronx Directory Publishing Company Residential Directory

FINDINGS

Year	Uses	Source
1931	Schlief Marie	Manhattan and Bronx Directory Publishing Company Residential Directory
	Stempel Josephine	Manhattan and Bronx Directory Publishing Company Residential Directory
	Sternberg Susan	Manhattan and Bronx Directory Publishing Company Residential Directory
	Sternberg Wm H	Manhattan and Bronx Directory Publishing Company Residential Directory
	Venesoen Josepha	Manhattan and Bronx Directory Publishing Company Residential Directory
	Vogt Josephine	Manhattan and Bronx Directory Publishing Company Residential Directory
	Vogt Wm B	Manhattan and Bronx Directory Publishing Company Residential Directory
	Wallard Hannah	Manhattan and Bronx Directory Publishing Company Residential Directory
	Wecker Rose	Manhattan and Bronx Directory Publishing Company Residential Directory
1927	Siegal S A r	New York Telephone
	Abel E W r	New York Telephone
	Aerts Leon r	New York Telephone
	Andorn Jacob r	New York Telephone
	Andorn S J r	New York Telephone
	Bagge Arthur r	New York Telephone
	Broker Harold r	New York Telephone
	Bryers Harry r	New York Telephone
	Cameron Henry G r	New York Telephone
	Cook Thos A	New York Telephone
	Cosgrove John J r	New York Telephone
	Danco Pierre r	New York Telephone
	Demmerle Henry r	New York Telephone
	Greenberg Chas r	New York Telephone
	Gumb Irving T r	New York Telephone
	Hennessey Walter R r	New York Telephone
	Joseph Bertha r	New York Telephone
	Kaffer Leo E r	New York Telephone
	Kay G W r	New York Telephone

FINDINGS

Year	Uses	Source
1927	Keogh Wm T r	New York Telephone
	Klapperts E r	New York Telephone
	Kreutzer Geo E r	New York Telephone
	Kuntz Henrietta r	New York Telephone
	Lang Rudolph r	New York Telephone
	Langer Aaron r	New York Telephone
	Lascher Wm L r	New York Telephone
	Laudy Edw John r	New York Telephone
	Levy Sidney r	New York Telephone
	Lew is Harry r	New York Telephone
	Messerschmitt Geo r	New York Telephone
	Miskin Wm Scammell r	New York Telephone
	Muir Wm M r	New York Telephone
	Porter M Miss r	New York Telephone
	Pow ell Catherine Mrs r	New York Telephone
	Rayner H W r	New York Telephone
	Russell Walter S r	New York Telephone
	Schmidt Geo H r	New York Telephone
	Stempel E Mrs r	New York Telephone
	Telzerow A H r	New York Telephone
	Vialls W W r	New York Telephone
	Weierich Arthur F r	New York Telephone
	Weiss Myles r	New York Telephone
	Young Geo r	New York Telephone
	Zurich Helen O r	New York Telephone

9 E 193RD

Year	Uses	Source
1993	CASTILLO NURY	New York Telephone
	TUNKARA HADIRR	New York Telephone
1976	PAPALEO C MRS	New York Telephone Company
1971	RYAN WM J	New York Telephone
1965	GAROFALO P J	New York Telephone Company

FINDINGS

Year	Uses	Source
1965	PAPALEO ANEO	New York Telephone Company
1961	BOCK WM	New York Telephone
	WOODS JOHN	New York Telephone
1956	GAROFALO VINCENT J	New York Telephone
	PERRUCCI GRACE	New York Telephone
	PRAGUE FLORA	New York Telephone
	SKOLNIK SAML	New York Telephone
	SWANSTROM H	New York Telephone
1949	BOCK WM	New York Telephone

193RD ST

9 193RD ST

Year	Uses	Source
2005	Multi Unit Address	Hill-Donnelly Information Services
	C Alcequlez Venecia	Hill-Donnelly Information Services
	Alvarez Aurelina v	Hill-Donnelly Information Services
	E Anaso David A	Hill-Donnelly Information Services
	1D Bangall Basdel	Hill-Donnelly Information Services
	E Bisambar Assodra V	Hill-Donnelly Information Services
	Clolon Angel	Hill-Donnelly Information Services
	Garcia Luz Maria	Hill-Donnelly Information Services
	Guzman Angel David	Hill-Donnelly Information Services
	Haripersaud Taramattle v	Hill-Donnelly Information Services
	Maigua Luz Maria 0v	Hill-Donnelly Information Services
	E Persaud Harry Av	Hill-Donnelly Information Services
	Quinde Janet	Hill-Donnelly Information Services
	B Robinson Keith	Hill-Donnelly Information Services
	Tejeda Onolla v	Hill-Donnelly Information Services
	Thomas Recio v	Hill-Donnelly Information Services
	W Wright Toni	Hill-Donnelly Information Services
2000	APARTMENTS	Cole Information
	5F JEREMIAH ADDISON	Cole Information

FINDINGS

Year	Uses	Source
2000	VENECIA ALCEQUIEZ	Cole Information
	5E DAVID ANASO	Cole Information
	ASSODRA BISAMBAR	Cole Information
	NORMA LINARES	Cole Information
	ALBANIA MTIAS	Cole Information
	HARRY PERSAUD	Cole Information
	BELKYS RODRIGUEZ	Cole Information
	JOSEPH SANCHEZ	Cole Information
	INDERA SING	Cole Information
	KELVIN WILLAMS	Cole Information

25 193RD ST

Year	Uses	Source
2005	Continued Davles Joyce vv	Hill-Donnelly Information Services
	Delacruz Diomaris v	Hill-Donnelly Information Services
	Diakite Abraham	Hill-Donnelly Information Services
	E 23 Diaz Armando	Hill-Donnelly Information Services
	E 22 Diaz N	Hill-Donnelly Information Services
	W 21 Garcia Edith Av	Hill-Donnelly Information Services
	W Grose Yvonne Y A	Hill-Donnelly Information Services
	W Hadley Cassie Av	Hill-Donnelly Information Services
	E Harew ood I Av	Hill-Donnelly Information Services
	C 42 Hemandez Belinda	Hill-Donnelly Information Services
	C 21 Montenegro A AV	Hill-Donnelly Information Services
	E 54 Moses Doris Av	Hill-Donnelly Information Services
	E 44 Parker Natachia v	Hill-Donnelly Information Services
	Quinn Delia Ac	Hill-Donnelly Information Services
	Richardson Julio Cesar	Hill-Donnelly Information Services
	E 23 Salcedo Antonio	Hill-Donnelly Information Services
	Segovia Maria	Hill-Donnelly Information Services
	Sw avy Leroy A	Hill-Donnelly Information Services
	W 41 Taveras Ullana v	Hill-Donnelly Information Services
	Tiburcio Carbino v	Hill-Donnelly Information Services

FINDINGS

Year	Uses	Source
2005	Traore Dianguine v	Hill-Donnelly Information Services
	W 43 Washington Stephanie	Hill-Donnelly Information Services
	W 23 Watkins Marian A	Hill-Donnelly Information Services
	Whittaker Emell v	Hill-Donnelly Information Services
	W Wiliock Ow en A	Hill-Donnelly Information Services
	C 53 Wilson Kathleen	Hill-Donnelly Information Services
	Multi Unit Address Ahorrio Blanca v	Hill-Donnelly Information Services
	Alvarez Kesha vv	Hill-Donnelly Information Services
	E 2 Belcher A P A	Hill-Donnelly Information Services
	W 24 H Bird I AV	Hill-Donnelly Information Services
	Brathw aite Joel	Hill-Donnelly Information Services
	E Campbell BAO	Hill-Donnelly Information Services
	E Crunjz Lorlie	Hill-Donnelly Information Services
2000	APARTANTS	Cole Information
	VIOLA ALLISON	Cole Information
	ST C BARNES	Cole Information
	41W I BIRD	Cole Information
	PETTRONELLA CABLE	Cole Information
	JOHN CONTE	Cole Information
	APARTMENTS	Cole Information
	VICTOR ECHAVARRIA	Cole Information
	JESSE FORNES	Cole Information
	C GRAZETTE	Cole Information
	YVONNE Y GROSS	Cole Information
	41E I HAREWOOD	Cole Information
	34W ANTHONY HERNANDEZ	Cole Information
	SHARON JACK	Cole Information
	SHEARON JACKSON	Cole Information
	NILO LEOA	Cole Information
	REBECCA MATHIEU	Cole Information
	51C AUDREY MCCOY	Cole Information
	21C A MONTENEGRO	Cole Information

FINDINGS

Year	Uses	Source
2000	54E DORIS MOSES	Cole Information
	ACHILLE NOMBRE	Cole Information
	JOSE RAMIREZ	Cole Information
	52C ELIZABETH RANDOLPH	Cole Information
	KENDRA ROBERTS	Cole Information
	BENITO RODRIGUEZ	Cole Information
	2W HILARIO SILVA	Cole Information
	LANRE SOBOLA	Cole Information
	3W LEROY SWAVY	Cole Information
	1W MICHAEL TURNER	Cole Information
	MANAN WATKINS	Cole Information
	WAKIA WATKINS	Cole Information
	53C KATHLEEN WILSON	Cole Information

31 193RD ST

Year	Uses	Source
2005	36 NCL	Hill-Donnelly Information Services

195

0 195

Year	Uses	Source
1940	Frenchies Meat Mkt	New York Telephone

15 195

Year	Uses	Source
1983	FARRELL EDW J	New York Telephone

30 195

Year	Uses	Source
1961	POWERS JEANETTE G MRS	New York Telephone

FINDINGS

195TH

42-49 195TH

Year	Uses	Source
1976	KISSEL CARRIE L CHROPDST FLUS	New York Telephone Company
1965	KISSEL CARRIE CHROPDST FLUS	New York Telephone Company

195TH ST

0 195TH ST

Year	Uses	Source
2005	Tract 36005:409 even s	Hill-Donnelly Information Services

13 195TH ST

Year	Uses	Source
2005	Na	Hill-Donnelly Information Services

195TH STREET

42-49 195TH STREET

Year	Uses	Source
1961	KISSEL CARRIE L CHROPDST FLUS	New York Telephone

DAVIDSON AVE

2649 DAVIDSON AVE

Year	Uses	Source
1993	MORGAN JAMES	New York Telephone

DAVIDSON AVE

2628 DAVIDSON AVE

Year	Uses	Source
2020	UNIFICATION CHURCH OF NY	EDR Digital Archive

2640 DAVIDSON AVE

Year	Uses	Source
2020	ERNEST JOHN	EDR Digital Archive
	CONCEPCION TURCIOS	EDR Digital Archive

FINDINGS

Year	Uses	Source
2020	FLORO ROMERO	EDR Digital Archive
	STANISLAUS MACHADO	EDR Digital Archive
	ISIS VALENCIA	EDR Digital Archive
	CARLOS VALENCIA	EDR Digital Archive
	JULIET MACHADO	EDR Digital Archive
	JESUS ROMERO	EDR Digital Archive
	OBDULIO VILLALOBOS	EDR Digital Archive
	AHMED MOUSSA	EDR Digital Archive
	GIOVANNI ROMERO	EDR Digital Archive
	JOSE ARACENA	EDR Digital Archive
	ROSA HUAMAN	EDR Digital Archive
	LILIAN ARGUETA	EDR Digital Archive
	ANGELICIA MONEGRO	EDR Digital Archive
	RAMY ALKHILADI	EDR Digital Archive
	TOMASITA LAFONTAINE	EDR Digital Archive
	PAUL KENT	EDR Digital Archive
	BENJAMIN BUTLER	EDR Digital Archive
	TIMONA RICHARDS	EDR Digital Archive
	CARMEN SALGUERO	EDR Digital Archive
	WILFREDO MERCADO	EDR Digital Archive
	JOSUE VILLALOBOS	EDR Digital Archive
	MIGUEL ORTIZ	EDR Digital Archive
	JHOVANNY CORDEOR	EDR Digital Archive
	JENNIE FELIZ	EDR Digital Archive
	WILLIAM AMAYA	EDR Digital Archive
	JOSE SALGUERO	EDR Digital Archive
	EMMA HUNT	EDR Digital Archive
	OLGA SANCHEZ	EDR Digital Archive
	JESSICA GRULLON	EDR Digital Archive
	LETICIA QUIROZ	EDR Digital Archive
	ALBERTO SANCHEZ	EDR Digital Archive
	ROMEO MACHADO	EDR Digital Archive

FINDINGS

Year	Uses	Source
2020	CARLOS JUELA	EDR Digital Archive
	IGNACIO MARTINEZ	EDR Digital Archive
	JOSE VALENCIA	EDR Digital Archive
	JOE HUNT	EDR Digital Archive
	LUISA MOURIKIS	EDR Digital Archive
	CARLOS ARGUETA	EDR Digital Archive
	VALERIA CRUZ	EDR Digital Archive
2017	CONCEPCION TURCIOS	Cole Information
	DAMON BAXTER	Cole Information
	SANDRA DESPENCIVAL	Cole Information
	STANISLAUS MACHADO	Cole Information
	PRANVERA RECI	Cole Information
	CARLOS VALENCIA	Cole Information
	BLANCA AMAYA	Cole Information
	ROSA HERNANDEZ	Cole Information
	JESUS ROMERO	Cole Information
	GABRIELA DIAZ	Cole Information
	TOMASITA LAFONTAINE	Cole Information
	ANGELICIA MONEGRO	Cole Information
	JANETTA MOUSSA	Cole Information
	ESTANISLAO ROSARIO	Cole Information
	JOSE ARACENA	Cole Information
	MARLIN GARCIA	Cole Information
	STAN MACHADO	Cole Information
	GALAL NAHSHAL	Cole Information
	TIMONA RICHARDS	Cole Information
	MIGUEL ORTIZ	Cole Information
	ARIANNA SEVERINO	Cole Information
	JOSUE VILLALOBOS	Cole Information
	JOSE SALGUERO	Cole Information
2014	DAMON BAXTER	Cole Information
	CONCEPCION TURCIOS	Cole Information

FINDINGS

Year	*Uses*	*Source*
2014	BLANCA AMAYA	Cole Information
	STANISLAUS MACHADO	Cole Information
	FERNANDO MATA	Cole Information
	PRANVERA RECI	Cole Information
	CARLOS VALENCIA	Cole Information
	JESUS ROMERO	Cole Information
	OBDULIO VILLALOBOS	Cole Information
	LRLIAN AUGEURTA	Cole Information
	BASILIO ORTIZ	Cole Information
	GABRIELA DIAZ	Cole Information
	TOMASITA LAFONTAINE	Cole Information
	ANGELICIA MONEGRO	Cole Information
	JOSE RIVERA	Cole Information
	ESTANISLAO ROSARIO	Cole Information
	JUAN VICENTE	Cole Information
	SABINA RECI	Cole Information
	TIMONA RICHARDS	Cole Information
	ARWA AHMAD	Cole Information
	GORDON CLARICE	Cole Information
	CAROL CRAWFORD	Cole Information
	ALEX ANDRO	Cole Information
	ROMEO MACHADO	Cole Information
	JOSE SALGUERO	Cole Information
	ALBERTO SANCHEZ	Cole Information
	JOE HUNT	Cole Information
2010	SHAWN HUNT	Cole Information
	CONCEPCION TURCIOS	Cole Information
	JOSE MAURICIO	Cole Information
	DAMON BAXTER	Cole Information
	MARIA AREVALO	Cole Information
	DHURATA LENJA	Cole Information
	BLANCA AMAYA	Cole Information

FINDINGS

Year	*Uses*	*Source*
2010	PRANVERA RECI	Cole Information
	FERNANDO MATA	Cole Information
	JESUS ROMERO	Cole Information
	JULIET MACHADO	Cole Information
	OBDULIO VILLALOBOS	Cole Information
	LRLIAN AUGEURTA	Cole Information
	AHMED MOUSSA	Cole Information
	TOMASITA LAFONTAINE	Cole Information
	JUAN VICENTE	Cole Information
	CLARICE GORDON	Cole Information
	MARLIN GARCIA	Cole Information
	A MONEGRO	Cole Information
	ROMEO MACHADO	Cole Information
	JOSE SALGUERO	Cole Information
	ESTHER CHARLES	Cole Information
	JOSE VALENCIA	Cole Information
	CLARIBEL SANCHEZ	Cole Information
2005	TITO HERNANDEZ	Cole Information
	DAMON BAXTER	Cole Information
	MARIA AREVALO	Cole Information
	JOSE MAURICIO	Cole Information
	DHURATA LENJA	Cole Information
	BLANCA AMAYA	Cole Information
	PRANVERA RECI	Cole Information
	FERNANDO MATA	Cole Information
	KEVIN NGUYEN	Cole Information
	JESUS ROMERO	Cole Information
	ARBEN GONGO	Cole Information
	JOSE ARACENA	Cole Information
	TOMASITA LAFONTAINE	Cole Information
	JUAN VICENTE	Cole Information
	GHULAM SARWAR	Cole Information

FINDINGS

Year	Uses	Source
2005	MARLIN GARCIA	Cole Information
	CLARICE GORDON	Cole Information
	TIMONA RICHARDS	Cole Information
	HONGVAN LAM	Cole Information
	LIBI VARGNESE	Cole Information
	A MONEGRO	Cole Information
	LYDIA BOU	Cole Information
	DAMIAN CASTRO	Cole Information
	JOSUE VILLALOBOS	Cole Information
	LETICIA QUIROZ	Cole Information
	EDWIN GALEAS	Cole Information
	PELLUMB PRELDAKAJ	Cole Information
	ROMEO MACHADO	Cole Information
	JORGE MELENDEZ	Cole Information
	DANIEL LACONI	Cole Information
	JOSE SALGUERO	Cole Information
	JOE HUNT	Cole Information
	VINH ANDREW	Cole Information
	RAMAZAN RECI	Cole Information
	JOSE VALENCIA	Cole Information
	CLARIBEL SANCHEZ	Cole Information
2000	JOSE MAURICIO	Cole Information
	RASHID MUHAMMAD	Cole Information
	T LAFONTAINE	Cole Information
	ERNEST JOHN	Cole Information
	P RECI	Cole Information
	JULIO VALENCIA	Cole Information
	TITO VASQUEZ	Cole Information
	CLARICE FLOOD	Cole Information
	G RIVERA	Cole Information
	JOSE ROMERO	Cole Information
	LILLIAN ARGUETA	Cole Information

FINDINGS

Year	*Uses*	*Source*
2000	JESUS ROMERO	Cole Information
	WENDY DUARTE	Cole Information
	ILMI TOROMANI	Cole Information
	KAY BAXTER	Cole Information
	BASILIO ORTIZ	Cole Information
	A MONEGRO	Cole Information
	LIBI VARGHESE	Cole Information
	LYDIA BOU	Cole Information
	FLOR ROMERO	Cole Information
	YESENIA CARRILLO	Cole Information
	ANA MELENDEZ	Cole Information
	JOSE SALGUERO	Cole Information
	JOE HUNT	Cole Information
	ADAM GUZMAN	Cole Information
	EDUARDO JIMANEZ	Cole Information
	I SINGH	Cole Information
1992	THIRUCHCHELVAM, JOSEPH	Cole Information
	DEVASAGAYAM, SYLVESTER	Cole Information
	KANAGASABAI, SCLVAKUMAR	Cole Information
	NEWMARK, SIDNEY	Cole Information
	SINGH, I	Cole Information
	SLAVUTSKAYA, JULIA	Cole Information
	UNGOR, ETTA	Cole Information
	BAXTER, K	Cole Information
	JACOB, KURIAN M	Cole Information
	STRAUB, NORMAN	Cole Information
	COREAS, EDWIN RIGOBERTO	Cole Information
	CARRILLO, RICARDO	Cole Information
	MATHEW, LOVELY	Cole Information
	BARTOCHOWSKI, SIGMUND	Cole Information
	HALEY, CHARLOTTE	Cole Information
	LAFONTAINE, T	Cole Information

Year	Uses	Source
1992	THURAISAMY, SUGU	Cole Information
	THOMAS, TINY	Cole Information
	COURTOIS, STEPHANE	Cole Information
	ROMERO, JESUS E	Cole Information
	THURAINAYAGM, NICHOLAS	Cole Information
	ARGUETA, HERMAN	Cole Information
	JOHN, A	Cole Information
	SCHULTZ, SHERRI	Cole Information
	SIVASOTHY, KURAUSAMY	Cole Information
	LANG, WM L	Cole Information

2649 DAVIDSON AVE

Year	Uses	Source
2020	CASSEY VELEZ	EDR Digital Archive
	TONYA MORGAN	EDR Digital Archive
	JAMES MORGAN	EDR Digital Archive
	JUANITA MORGAN	EDR Digital Archive
2017	DENIS DOHERTY	Cole Information
2014	OCCUPANT UNKNOWN	Cole Information
2010	OCCUPANT UNKNOWN	Cole Information
2005	JAMES MORGAN	Cole Information
2000	JAMES MORGAN	Cole Information
1993	MORGAN James	New York Telephone
1992	MORGAN, JAMES	Cole Information
1965	TYSON JOHN J	New York Telephone Company
1961	TYSON JOHN J	New York Telephone
	TYSON JOHN J	New York Telephone

2650 DAVIDSON AVE

Year	Uses	Source
2005	T & D Auto Care Clinic	Hill-Donnelly Information Services
	OCCUPANT UNKNOWN	Cole Information
2000	T & D AUTO CR CLNC	Cole Information
	T & D AUTO CARE CLINIC	Cole Information

Year	Uses	Source
1995	A & A AUTO SVCE	Cole Information
1993	A & A AUTO SVCE AUTO REPAIR	New York Telephone
1992	A & A AUTO SVCE	Cole Information
1983	A & A AUTO SVCE	New York Telephone
1976	A & A AUTO SVCE	New York Telephone Company
1971	A & A AUTO SVCE	New York Telephone
1965	DAVIDSON AV GARAGE	New York Telephone Company

2656 DAVIDSON AVE

Year	Uses	Source
1940	Davidson Auto Laundry	New York Telephone
	Davidson Av Garage	New York Telephone

2665 DAVIDSON AVE

Year	Uses	Source
1961	CAVANAUGH ROY J	New York Telephone

2667 DAVIDSON AVE

Year	Uses	Source
2010	MELISSA ADAMS	Cole Information
2005	NCL	Hill-Donnelly Information Services
	MELISSA ADAMS	Cole Information

2841 DAVIDSON AVE

Year	Uses	Source
2005	Reyes Oscar	Hill-Donnelly Information Services
	A Emergency A Locksmith	Hill-Donnelly Information Services
	Johnson Stephanie w v	Hill-Donnelly Information Services

E 193RD ST

9 E 193RD ST

Year	Uses	Source
2020	CAROLINA GUERRERO	EDR Digital Archive
	MARIE ALFONSO	EDR Digital Archive
	MYHA NGUYEN	EDR Digital Archive

FINDINGS

Year	Uses	Source
2020	EVELISSE BURGOS	EDR Digital Archive
	CAMILE GRIFFITHS	EDR Digital Archive
	ONOLIA TEJEDA	EDR Digital Archive
	EDWIN MARTINEZ	EDR Digital Archive
	RAPHAEL DUNKLEY	EDR Digital Archive
	ADALBERTO LAUREANO	EDR Digital Archive
	ASSEDRA BANGALI BISAMBAR	EDR Digital Archive
	LUIS JIMENEZ	EDR Digital Archive
	CAMILLE BISAMBAR	EDR Digital Archive
	PATRICIA HORAN	EDR Digital Archive
	DERRIN CAMPBELL	EDR Digital Archive
	ALEXIS WRIGHT	EDR Digital Archive
	MARTRNEZ MAREGNLY	EDR Digital Archive
	NANETTE BEAUCHAMP	EDR Digital Archive
	ALBANIA PEREZ	EDR Digital Archive
	EVA HERNANDEZ	EDR Digital Archive
	KIMBERLY LOPEZ	EDR Digital Archive
	DESTINY RODRIGUEZ	EDR Digital Archive
	RAMPIARI MOHABIR	EDR Digital Archive
	TUAN HOANG	EDR Digital Archive
	MIGUEL MORALES	EDR Digital Archive
	AMAR MOHABIR	EDR Digital Archive
	MELISSA MATUTE	EDR Digital Archive
	TONI WRIGHT	EDR Digital Archive
	MAHALIA BENNETT	EDR Digital Archive
	MELISSA LOPEZ	EDR Digital Archive
	JOHN HERNANDEZ	EDR Digital Archive
	ROSA MOJICA	EDR Digital Archive
	ANGEL GUZMAN	EDR Digital Archive
	SANTIAGO REYES	EDR Digital Archive
	YOGESH MONABIR	EDR Digital Archive
2017	LUZ MAIGUA	Cole Information

FINDINGS

Year	*Uses*	*Source*
2017	EVELISSE BURGOS	Cole Information
	CAMILE GRIFFITHS	Cole Information
	BRANDON RODRIGUEZ	Cole Information
	BASDEI BANGALI	Cole Information
	PAULINO SALAS	Cole Information
	CAMILLE BISAMBAR	Cole Information
	KEITH ROBINSON	Cole Information
	MYRNA GUERRERO	Cole Information
	JOSE FIGUEROA	Cole Information
	ISHRI HARRIPERSAUD	Cole Information
	JAMES RAMPERSAUD	Cole Information
	JOHN HERNANDEZ	Cole Information
	TONI WRIGHT	Cole Information
	ANGEL GUZMAN	Cole Information
	SANTIAGO REYES	Cole Information
2014	LUZ MAIGUA	Cole Information
	RAMSES ROMERO	Cole Information
	BRANDON RODRIGUEZ	Cole Information
	ONOLIA TEJEDA	Cole Information
	BASDEI BANGALI	Cole Information
	LUIS JIMENEZ	Cole Information
	PAULINO SALAS	Cole Information
	CAMILLE BISAMBAR	Cole Information
	DERRIN CAMPBELL	Cole Information
	PATRICIA HORAN	Cole Information
	JASODRA RAMPERSAUD	Cole Information
	KEITH ROBINSON	Cole Information
	CHINEDU ANASO	Cole Information
	MYRNA GUERRERO	Cole Information
	SHIRLEY MEDINA	Cole Information
	TONI WRIGHT	Cole Information
	PERSAUD HARRI	Cole Information

FINDINGS

Year	*Uses*	*Source*
2014	JOHN HERNANDEZ	Cole Information
	ANGEL GUZMAN	Cole Information
	ROSA MOJICA	Cole Information
	SANTIAGO REYES	Cole Information
2010	LUZ MAIGUA	Cole Information
	RAMSES ROMERO	Cole Information
	ONOLIA TEJEDA	Cole Information
	LUZ GARCIA	Cole Information
	BASDEI BANGALI	Cole Information
	PAULINO SALAS	Cole Information
	WILLIAM SULLIVAN	Cole Information
	KEITH ROBINSON	Cole Information
	DERRIN CAMPBELL	Cole Information
	MARITZA COLON	Cole Information
	MYRNA GUERRERO	Cole Information
	DAWN COLBERT	Cole Information
	WILMA HERRERA	Cole Information
	HARRY PERSAUD	Cole Information
	LUCILLA MORALES	Cole Information
	PATRICIA HURAN	Cole Information
	TONI WRIGHT	Cole Information
	VENECIA ALCEQUIEZ	Cole Information
	ASSODRA BISAMBAR	Cole Information
	ANGEL GUZMAN	Cole Information
	SANTIAGO REYES	Cole Information
	ROSA MOJICA	Cole Information
2005	BAVIC REALTY CORP	Cole Information
	LUZ MAIGUA	Cole Information
	ROCHE SEPULVEDA	Cole Information
	ONOLIA TEJEDA	Cole Information
	LUZ GARCIA	Cole Information
	BASDEI BANGALI	Cole Information

FINDINGS

Year	*Uses*	*Source*
2005	NANDANIE KEMRAJ	Cole Information
	AFEIBIA CAMPBELL	Cole Information
	LUIS JIMENEZ	Cole Information
	WILLIAM SULLIVAN	Cole Information
	TARAMATTIE HARIPERSAUD	Cole Information
	AGUSTIN MENDEZ	Cole Information
	KEITH ROBINSON	Cole Information
	MANETTE BEAUCHAMP	Cole Information
	RECIO THOMAS	Cole Information
	DAVID ANASO	Cole Information
	MARITZA COLON	Cole Information
	HARRY PERSAUD	Cole Information
	ANGEL CLOLON	Cole Information
	YURIDIA GONZALEZ	Cole Information
	TONI WRIGHT	Cole Information
	VENECIA ALCEQUIEZ	Cole Information
	AURELINA ALVAREZ	Cole Information
	GONZALO VIDALS	Cole Information
	BUDCARR DRAMMEN	Cole Information
	KELVIN WILLIAMS	Cole Information
	JANET QUINDE	Cole Information
	ANGEL GUZMAN	Cole Information
	ASSODRA BISAMBAR	Cole Information
2000	JOSEPH SANCHEZ	Cole Information
	DAVID ANASO	Cole Information
	HARRY PERSAUD	Cole Information
	BELKYS RODRIGUEZ	Cole Information
	VENECIA ALCEQUIEZ	Cole Information
	NORMA LINARES	Cole Information
	KELVIN WILLIAMS	Cole Information
	J ADDISON	Cole Information
1992	GOMEZ, FRANCISCO	Cole Information

FINDINGS

Year	Uses	Source
1992	RAMPERSAUD, JASODRA	Cole Information
	PEREZ, GEORGE L	Cole Information
	MUNOZ, ARCENIO	Cole Information
	SANTOS, CARMEN	Cole Information
	CASTILLO, NURY	Cole Information
	TUNKARA, HADIRR	Cole Information
	PATEL, SUNITA	Cole Information

12 E 193RD ST

Year	Uses	Source
2014	MARILYN GALARZA	Cole Information

25 E 193RD ST

Year	Uses	Source
2020	LILLIAN CRUZ	EDR Digital Archive
	LISETTE RODRIGUEZ	EDR Digital Archive
	BELINDA HERNANDEZ	EDR Digital Archive
	HOWARD THOMPSON	EDR Digital Archive
	SHERRIE MORGAN	EDR Digital Archive
	GORDON HAMILTON	EDR Digital Archive
	SHARIFAH DAVIS	EDR Digital Archive
	ANTHONETTE PEREZ	EDR Digital Archive
	BIANELY CASTRO	EDR Digital Archive
	SHANTAE JAMES	EDR Digital Archive
	ALYSSA GUY	EDR Digital Archive
	GENESIS MIELENDEZ	EDR Digital Archive
	LUIS GARCIA	EDR Digital Archive
	MINDRA MARTINEZ	EDR Digital Archive
	JOSHUA CRUZ	EDR Digital Archive
	WALITA WILLIAMS	EDR Digital Archive
	FRAN ALEXANDER	EDR Digital Archive
	JUSTICE NORTEY	EDR Digital Archive
	JASON CASTOR	EDR Digital Archive
	MILKA COLON	EDR Digital Archive

FINDINGS

Year	Uses	Source
2020	DELIA QUINN	EDR Digital Archive
	JUAN MATA	EDR Digital Archive
	ENEDINA VASQUEZ	EDR Digital Archive
	DIGNA RIVERA	EDR Digital Archive
	LISA SALAMANCA	EDR Digital Archive
	ELVIO JIMEWEZ	EDR Digital Archive
	MARY MCCOY	EDR Digital Archive
	SONIA OYOLA	EDR Digital Archive
	ICILDA BIRD	EDR Digital Archive
	JOEL CASTRO	EDR Digital Archive
	VICTOR AYALA	EDR Digital Archive
	MAVERICK KENDRICK	EDR Digital Archive
	KIM BELTON	EDR Digital Archive
	JOYCE ORTIZ	EDR Digital Archive
	ULYSSES DAVIS	EDR Digital Archive
	FRANCESCA GARCIA	EDR Digital Archive
	JAMES BARNWELL	EDR Digital Archive
	LUISA KEENE	EDR Digital Archive
	ROSE GARCIA	EDR Digital Archive
	SHANATRIA WILLIAMS	EDR Digital Archive
	ROSANNY DE LOS	EDR Digital Archive
	MARIA RANLOS	EDR Digital Archive
	EDITH GARCIA	EDR Digital Archive
	ERIKA SERRANO	EDR Digital Archive
	LARRY WILLIAMS	EDR Digital Archive
	CALESHA BROWN	EDR Digital Archive
	STACI LAWSON	EDR Digital Archive
	NATACHIA PARKER	EDR Digital Archive
	DAVID CASTELAN	EDR Digital Archive
	TIANA CABA	EDR Digital Archive
	MARCUS HERNANDEZ	EDR Digital Archive
	KATIA RODRIGUEZ	EDR Digital Archive

FINDINGS

Year	Uses	Source
2020	GLENDA NKANSA	EDR Digital Archive
	HARRY LAWSON	EDR Digital Archive
	LINDA AGARD	EDR Digital Archive
	CECELIA STOREY	EDR Digital Archive
	TERESA WHYTE	EDR Digital Archive
	ANTONIO SALPEDO	EDR Digital Archive
	DAISY CHASI	EDR Digital Archive
	JUAN ALMONTE	EDR Digital Archive
	NATALYA BOWIE	EDR Digital Archive
	JOSE NUNEZ	EDR Digital Archive
	JUAN CASTRO	EDR Digital Archive
	FAUSTO PAZMINO	EDR Digital Archive
	SHAUNE KING	EDR Digital Archive
	YVONNE GROSE	EDR Digital Archive
	YESENIA CASTELAN	EDR Digital Archive
	ELVIS ROSARIO	EDR Digital Archive
	PHILLIP SOLTRER	EDR Digital Archive
	DEBRA LAWSON	EDR Digital Archive
	MYRNA MELENDEZ RIVERA	EDR Digital Archive
	MARION MOSES	EDR Digital Archive
	FLORINE REDD	EDR Digital Archive
	COMPTON GROSE	EDR Digital Archive
	CHARLES THOMAS	EDR Digital Archive
	JULIA PARRILLA	EDR Digital Archive
	DORIS MOSES	EDR Digital Archive
	JOANNA SOTO	EDR Digital Archive
	HUGO VALENTIN	EDR Digital Archive
	JOYCE DAVIES	EDR Digital Archive
	DRAYTON AMODAYAS	EDR Digital Archive
	VERONICA VALLE	EDR Digital Archive
	CHARLES HERNANDEZ	EDR Digital Archive
	ANA TIBURSIO	EDR Digital Archive

FINDINGS

Year	Uses	Source
2020	DIANGUINE TRAORE	EDR Digital Archive
	JOSE FRIAS	EDR Digital Archive
	NATALI GUILLEN	EDR Digital Archive
	JOSE CABA	EDR Digital Archive
	MERCEDES VALENTINE	EDR Digital Archive
	HILAL ALGAHIM	EDR Digital Archive
	GENEVIEVE TRAORE	EDR Digital Archive
	GERALDINE DOXEN	EDR Digital Archive
	SANTO MARTINEZ	EDR Digital Archive
2017	GUADALUPE MELLADO	Cole Information
	ANA MONTENEGRO	Cole Information
	ERICK OLIVARES	Cole Information
	C CEDENOPAULIN	Cole Information
	JUSTICE NORTEY	Cole Information
	ARNOLD PERLA	Cole Information
	DELIA QUINN	Cole Information
	FELICIA SMITH	Cole Information
	GENEVIEV TRAORE	Cole Information
	EDWARD MENDOZA	Cole Information
	JEROM SCOTT	Cole Information
	SAMANTHA VELEZ	Cole Information
	STEPHANIE WASHINGTON	Cole Information
	JEANNA ANA	Cole Information
	FERNANDO BOSFIELD	Cole Information
	LILLIAN BOSQUES	Cole Information
	ULYSSES DAVIS	Cole Information
	FRANCESCA GARCIA	Cole Information
	NATALY GUILLEN	Cole Information
	TIANA CABA	Cole Information
	SONIA ESPINAL	Cole Information
	MARIA NEGRON	Cole Information
	JOSE NUNEZ	Cole Information

FINDINGS

Year	Uses	Source
2017	YVETTE PEREZ	Cole Information
	KEVIN WILLAMS	Cole Information
	MIGUELINA ALMONTE	Cole Information
	JUAN CASTRO	Cole Information
	GUZMAN CUATE	Cole Information
	YVONNE GROSE	Cole Information
	DEBRA LAWSON	Cole Information
	SMITH MICHAEL	Cole Information
	MARION MOSES	Cole Information
	KERIKA SERRANO	Cole Information
	DANIEL TORRES	Cole Information
	ERNESTINA FLORIMON	Cole Information
	CHARLES HERNANDEZ	Cole Information
	SANTO MARTINEZ	Cole Information
	BEATRICE ORTA	Cole Information
	JUAN ROSARIO	Cole Information
	MERCEDES VALENTINE	Cole Information
	VERONICA VALLE	Cole Information
	ARMANDO DIAZ	Cole Information
	GERALDINE DOXEN	Cole Information
2014	C CEDENOPAULIN	Cole Information
	LILLIAN CRUZ	Cole Information
	EDWARD DOWELL	Cole Information
	ANA MONTENEGRO	Cole Information
	KESHA LAWSON	Cole Information
	BIANELY CASTRO	Cole Information
	RAYMOND MENDEZ	Cole Information
	WALITA WILLIAMS	Cole Information
	HECTOR FONT	Cole Information
	JUSTICE NORTEY	Cole Information
	MADELYN PERLA	Cole Information
	DELIA QUINN	Cole Information

FINDINGS

Year	*Uses*	*Source*
2014	VANESSA RAMOS	Cole Information
	GENEVIEV TRAORE	Cole Information
	IGNACIO LEBRON	Cole Information
	KIM BELTON	Cole Information
	FERNANDO BOSFIELD	Cole Information
	FRANCESCA GARCIA	Cole Information
	EDWARD MENDOZA	Cole Information
	KIM SMITH	Cole Information
	CRISTINO TIBURCIO	Cole Information
	STEPHANIE WASHINGTON	Cole Information
	LUISA KEENE	Cole Information
	NATALY GUILLEN	Cole Information
	IVETTE TIRADO	Cole Information
	LIZZETTE NATAL	Cole Information
	NATACHIA PARKER	Cole Information
	MIGUELINA ALMONTE	Cole Information
	NATALYA BOWIE	Cole Information
	GUZMAN CUATE	Cole Information
	YVONNE GROSE	Cole Information
	KEVIN WILLAMS	Cole Information
	MARIA NEGRON	Cole Information
	FAUSTO PAZMINO	Cole Information
	YVETTE PEREZ	Cole Information
	MARION MOSES	Cole Information
	KERIKA SERRANO	Cole Information
	DANIEL TORRES	Cole Information
	DEBRA LAWSON	Cole Information
	JOSE CABA	Cole Information
	JOYCE DAVIES	Cole Information
	ARMANDO DIAZ	Cole Information
	GERALDINE DOXEN	Cole Information
	ELIA GUZMAN	Cole Information

FINDINGS

Year	*Uses*	*Source*
2014	CHARLES HERNANDEZ	Cole Information
	SANTO MARTINEZ	Cole Information
	JAMES SLIGH	Cole Information
	MERCEDES VALENTINE	Cole Information
2010	BELINDA HERNANDEZ	Cole Information
	JANIS MALAVE	Cole Information
	ANA MONTENEGRO	Cole Information
	CASSIE HADLEY	Cole Information
	EDGARDO GONZALEZ	Cole Information
	OWEN WILLOCK	Cole Information
	MADELYN PERLA	Cole Information
	HECTOR FONT	Cole Information
	ANDRE CAMPBELL	Cole Information
	ICILDA BIRD	Cole Information
	YAMIRA MORALES	Cole Information
	GENEVIEV TRAORE	Cole Information
	VANESSA RAMOS	Cole Information
	JAMES BARNWELL	Cole Information
	STEPHANIE WASHINGTON	Cole Information
	MARIAN WATKINS	Cole Information
	LUISA KEENE	Cole Information
	LIDIA LUZON	Cole Information
	JORGE DELGADO	Cole Information
	BRENDA WALKER	Cole Information
	PETRONELLA CABLE	Cole Information
	GARRETT CONAWAY	Cole Information
	IVETTE TIRADO	Cole Information
	MARIA FERNANDEZ	Cole Information
	ALEXANDER SORIANO	Cole Information
	YVETTE PEREZ	Cole Information
	GUZMAN CUATE	Cole Information
	LEROY SWAVY	Cole Information

FINDINGS

Year	*Uses*	*Source*
2010	MARIA NEGRON	Cole Information
	KEVIN WILLAMS	Cole Information
	LINDA AGARD	Cole Information
	IDALIA MONTERO	Cole Information
	DORIS MOSES	Cole Information
	CARBINO TIBURCIO	Cole Information
	EDWARD MCDOWELL	Cole Information
	JOANNA SOTO	Cole Information
	JOYCE DAVIES	Cole Information
	ARMANDO DIAZ	Cole Information
	MANUELA MARTINEZ	Cole Information
	VANESSA MOLINA	Cole Information
	F BOSFIELD	Cole Information
	SYLVIA LAWSON	Cole Information
2005	PAULETTE YOUNG	Cole Information
	CASSIE HADLEY	Cole Information
	OWEN WILLOCK	Cole Information
	ANA MONTENEGRO	Cole Information
	CASIMIRA CEDENO	Cole Information
	SHEARON JACKSON	Cole Information
	DIOMARIS DELACRUZ	Cole Information
	NAHERA GUY	Cole Information
	DELIA QUINN	Cole Information
	FRAN ALEXANDER	Cole Information
	LILIANA TAVARES	Cole Information
	NATASHA GROSE	Cole Information
	ADA MORALES	Cole Information
	ICILDA BIRD	Cole Information
	EDGAR MOLINA	Cole Information
	MARCELO VARGAS	Cole Information
	NATHEHAL DENNIS	Cole Information
	MARIA SEGOVIA	Cole Information

FINDINGS

Year	*Uses*	*Source*
2005	ANTONIO SALCEDO	Cole Information
	ABRAHAM DIAKITE	Cole Information
	MARIAN WATKINS	Cole Information
	LORLIE CRUZ	Cole Information
	MARGARITA LLOYDE	Cole Information
	SORY SIDIBI	Cole Information
	EDITH GARCIA	Cole Information
	ALEXANDER BELCHER	Cole Information
	PETRONELLA CABLE	Cole Information
	GARRETT CONAWAY	Cole Information
	DAVID NOMBRE	Cole Information
	NATACHIA PARKER	Cole Information
	JOEL BRATHWAITE	Cole Information
	JULIO RICHARDSON	Cole Information
	WANDA DUPREE	Cole Information
	LEON BOWIE	Cole Information
	YOUNG BUI	Cole Information
	REMY AMON	Cole Information
	JACQUELINE SANTIAGO	Cole Information
	LEROY SWAVY	Cole Information
	IONE HAREWOOD	Cole Information
	JOHN CONTE	Cole Information
	CARBINO TIBURCIO	Cole Information
	EDWARD MCDOWELL	Cole Information
	DORIS MOSES	Cole Information
	KATHLEEN WILSON	Cole Information
	KESHA ALVAREZ	Cole Information
	JOYCE DAVIES	Cole Information
	ARMANDO DIAZ	Cole Information
	NANCY DIAZ	Cole Information
	DIANGUINE TRAORE	Cole Information
	SIMONE FERRON	Cole Information

FINDINGS

Year	Uses	Source
2005	GEORGE RIVERA	Cole Information
	DANIE ORTA	Cole Information
2000	CYNTHIA GRAZETTE	Cole Information
	C KEITA	Cole Information
	ANGEL RUSSO	Cole Information
	NILO LEOA	Cole Information
	SHEARON JACKSON	Cole Information
	K WILSON	Cole Information
	MAURICE MAYO	Cole Information
	REBECCA MATHIEU	Cole Information
	VILMA CRESPO	Cole Information
	ANTHONY HERNANDEZ	Cole Information
	A PEREZ	Cole Information
	JESSE FORNES	Cole Information
	WALWIN ALLISON	Cole Information
	BENITO RODRIGUEZ	Cole Information
	MICHAEL TURNER	Cole Information
	VICTOR ECHAVARRIA	Cole Information
	MARIAN WATKINS	Cole Information
	ANN MONTENEGRO	Cole Information
	BERYL PEYNADO	Cole Information
	NATALYA WILLIAMS	Cole Information
	JOSE RAMIREZ	Cole Information
	E RANDOLPH	Cole Information
	SHAHARA OLIVER	Cole Information
	SHARON JACK	Cole Information
	HILARIO SILVA	Cole Information
	YVONNE GROSE	Cole Information
	STEVEN FLEMING	Cole Information
	NATALYA BOWIE	Cole Information
	YOUNG BUI	Cole Information
	LINDA AGARD	Cole Information

FINDINGS

Year	Uses	Source
2000	LEROY SWAVY	Cole Information
	IONE HAREWOOD	Cole Information
	ACHILLE NOMBRE	Cole Information
	KENDRA ROBERTS	Cole Information
	AUDREY MCCOY	Cole Information
	DORIS MOSES	Cole Information
	JOHN CONTE	Cole Information
	I BIRD	Cole Information
1992	KAYE, MATTHEW	Cole Information
	MONTENEGRO, A	Cole Information
	WILSON, KATHLEEN	Cole Information
	MCDOWELL, M	Cole Information
	ANDERSON, S	Cole Information
	CONTE, JOHN	Cole Information
	SWAVY, LEROY	Cole Information
	BUTLER, KEVIN	Cole Information
	PABON, P	Cole Information
	RODRIGUEZ, RUBIN	Cole Information
	SANTIAGO, MARITZA	Cole Information
	BIRD, I	Cole Information
	JACK, SHARON	Cole Information
	GOMEZ, JAVIER	Cole Information
	RICCI, M	Cole Information
	GOODWIN, CYNTHIA	Cole Information
	HAREWOOD, I	Cole Information
	MOSES, DORIS	Cole Information
	WALLACE, RAYMOND	Cole Information
	LEWIS, PATRICIA	Cole Information

47 E 193RD ST

Year	Uses	Source
2014	TERESITA DELGADO	Cole Information
2010	TERESITA DELGADO	Cole Information

FINDINGS

E 193RD ST BSMT SUPT

25 E 193RD ST BSMT SUPT

Year	Uses	Source
2020	BRANDON PLUMEY	EDR Digital Archive
	ARNOLD PERLA	EDR Digital Archive
	MADELYN PERLA	EDR Digital Archive
	NATHALIE PERLA	EDR Digital Archive

E KINGSBRIDGE RD

1 E KINGSBRIDGE RD

Year	Uses	Source
2020	DUANE READE	EDR Digital Archive
2017	DUANEREADE	Cole Information
	NICKS RESTAURANT	Cole Information
2014	DUANEREADE	Cole Information
	NICKS RESTAURANT	Cole Information
2010	DUANE READE	Cole Information
2000	NICKS RESTAURANT	Cole Information
1995	NICK'S RESTAURANT	Cole Information
1992	PEEKAY RESTRNT CORP	Cole Information

2 E KINGSBRIDGE RD

Year	Uses	Source
2020	DUNKIN'	EDR Digital Archive
	ATM	EDR Digital Archive
	BASKIN-ROBBINS	EDR Digital Archive
2017	24 HOUR BRONX EMERGENCY LOCKSMITH	Cole Information
	ACME 24 HR LOCKSMITH	Cole Information
	BASKINROBBINS	Cole Information
	BAYVIEW LOCKSMITHS	Cole Information
	DUNKIN DONUTS	Cole Information
2014	ACME TWENTY FOUR HR LOCKSMITH	Cole Information
	24 HOUR BRONX EMERGENCY LOCKSMITH	Cole Information

Year	Uses	Source
2014	DUNKIN DONUTS	Cole Information
2010	7 DAY EMERGENCY 24 HR	Cole Information
	BASKINROBBINS	Cole Information
	DUNKIN DONUTS	Cole Information
2005	FAST FOOD RESTAURANT CORP	Cole Information
	DUNKIN DONUTS	Cole Information
	OCCUPANT UNKNOWN	Cole Information

3 E KINGSBRIDGE RD

Year	Uses	Source
2014	STAR DRUG STORE	Cole Information
2010	STAR DRUG STORE	Cole Information
2005	OCCUPANT UNKNOWN	Cole Information
2000	STAR DRUG STORE	Cole Information
1995	STAR DRUG STORE	Cole Information
1992	STAR DRUG STORE	Cole Information

5 E KINGSBRIDGE RD

Year	Uses	Source
2020	STAR MEDICAL OFFICES	EDR Digital Archive
2014	STAR MEDICAL OFCS	Cole Information
2005	OCCUPANT UNKNOWN	Cole Information
2000	PATEL NILA MD	Cole Information
	CAGAN HELENE CAROLA DPM	Cole Information
	BOYARSKY JAY ATTORNEY	Cole Information
	STAR MEDICAL OFFICES	Cole Information
1995	STAR MEDICAL OFCS	Cole Information
	PATEL, NILA, MD	Cole Information
	CAGAN, HELENE CAROLA, DPM	Cole Information
1992	STAR MEDICAL OFCS	Cole Information
	PATEL, NILA, MD	Cole Information
	CAGAN, HELENE CAROLA, DPM	Cole Information

FINDINGS

10 E KINGSBRIDGE RD

Year	Uses	Source
2020	LYLY'S SIGNATURE NAIL SALON	EDR Digital Archive
2017	WORLDS NAILS SALON	Cole Information
2014	WORLDS NAILS SALON	Cole Information
2010	WORLDS NAILS SALON	Cole Information
	THUY LE	Cole Information
2005	T & Q NAIL SALON	Cole Information
	THUY LE	Cole Information
2000	WORLDS NAILS SALON	Cole Information
	JOSE VASQUEZ	Cole Information
1995	ACADEMY ARMY & NAVY	Cole Information

11 E KINGSBRIDGE RD

Year	Uses	Source
2005	OCCUPANT UNKNOWN	Cole Information
2000	PARKS HARDWARE & HOUSEWARE	Cole Information
1995	PARK'S HARDWARE & HOUSEWARE	Cole Information
1992	PARK'S HARDWARE & HOUSEWARE	Cole Information

12 E KINGSBRIDGE RD

Year	Uses	Source
2020	LA NUEVA COCINA RESTAURANT	EDR Digital Archive
	ROSA MEJIA	EDR Digital Archive
	FREDDY ZAPATA	EDR Digital Archive
	ENRIQUE GUZMAN	EDR Digital Archive
2017	LA NUEVA COCINA RESTAURANT	Cole Information
	ROSA MEJIA	Cole Information
	MICHAEL VALVERDE	Cole Information
2014	LA NUEVA COCINA RESTAURANT	Cole Information
	ROSA MEJIA	Cole Information
2010	ROSA MEJIA	Cole Information
2005	LA COCINA CATERING INC	Cole Information
	ROSA MEJIA	Cole Information
2000	THE PIESANNO	Cole Information

Year	Uses	Source
2000	FREDDY ZAPATA	Cole Information
1995	GREEN PEPPERS RESTRNT	Cole Information
1992	GREEN PEPPERS RESTRNT	Cole Information

13 E KINGSBRIDGE RD

Year	Uses	Source
1992	KINGSBRIDGE NOVELTY	Cole Information

14 E KINGSBRIDGE RD

Year	Uses	Source
2017	SAMMY DINA	Cole Information
2014	SAMMY DINA	Cole Information
2010	SAMMY DINA	Cole Information
2005	SAMMY DINA	Cole Information
2000	A 1 COPY SHOP	Cole Information
	MICHAEL DAVIDO	Cole Information
1995	A-1 COPY SHOP	Cole Information
1992	A-1 COPY SHOP	Cole Information
	CIM BROKERAGE	Cole Information
	SECOMM	Cole Information

15 E KINGSBRIDGE RD

Year	Uses	Source
2020	MORTON WILLIAMS SUPERMARKETS	EDR Digital Archive
	ABRAHAM KANER	EDR Digital Archive
2010	MORTON WILLIAMS SUPERMARKETS	Cole Information
2005	MT VERNON ASSOC	Cole Information
	ASSOCIATED SUPERMARKET	Cole Information
	RED & WHITE MARKETS	Cole Information

16 E KINGSBRIDGE RD

Year	Uses	Source
2020	KINGS WINE & LIQUORS	EDR Digital Archive
2017	KINGS WINE & LIQUORS	Cole Information
	VINH DANG	Cole Information

Year	Uses	Source
2014	KINGS WINE & LIQUORS	Cole Information
	VINH DANG	Cole Information
2010	KINGS WINE & LIQUORS	Cole Information
	MONICA HANCE	Cole Information
	THAM DANG	Cole Information
2005	THAM DANG	Cole Information
2000	J S LIQUORS	Cole Information
	FERMIN SANMARTIN	Cole Information
1995	J S LIQUORS	Cole Information
1992	ROSA JEWELERS	Cole Information
	HANS NAIL & BEAUTY	Cole Information

17 E KINGSBRIDGE RD

Year	Uses	Source
2020	ATM	EDR Digital Archive
	KINGSBRIDGE COFFEE SHOP	EDR Digital Archive
2017	KINGSBRIDGE COFFEE SHOP	Cole Information
	NYCE ENTERPRISE	Cole Information
2014	KINGSBRIDGE COFFEE SHOP	Cole Information
	NYCE ENTERPRISE	Cole Information
2010	KINGSBRIDGE COFFEE SHOP	Cole Information
	FORTY MINUTES PHOTO FINISHING	Cole Information
2005	40 MINUTES PHOTO FINISHING	Cole Information
	JOSE GIL	Cole Information
2000	UNITED TRAVEL BUREAU INCORPORATED	Cole Information
1995	ACE VARIETY	Cole Information

18 E KINGSBRIDGE RD

Year	Uses	Source
2020	ARMORY DOG & CAT HOSPITAL	EDR Digital Archive
2017	ARMORY DOG & CAT HOSPITAL	Cole Information
2014	ARMORY DOG & CAT HOSP	Cole Information
	BURCHMAN ALBERT DR VET	Cole Information
	KINGSBRIDGE ANIMAL HOSPITAL SEE ANIM	Cole Information

FINDINGS

Year	Uses	Source
2010	ARMORY DOG & CAT HOSPITAL	Cole Information
2005	ALBERT BURCHMAN DVM PC	Cole Information
	REALTY LLC	Cole Information
2000	ANIMAL HOSPITAL OF 18 E KINGSBRIDGE ROAD	Cole Information
	OCCUPANT UNKNOWN	Cole Information
1995	ARMORY DOG & CAT HOSP	Cole Information
	ANIMAL HOSPITAL OF 18 E KINGSBRIDGE ROAD	Cole Information
	BURCHMAN, ALBERT, VET	Cole Information
1992	ARMORY DOG & CAT HOSP	Cole Information
	ANIMAL HOSPITAL OF 18 E KINGSBRIDGE ROAD	Cole Information
	BURCHMAN, ALBERT, VET	Cole Information
1971	DORFMAN SAM H DR VET	New York Telephone

19 E KINGSBRIDGE RD

Year	Uses	Source
2020	EL RANCHO	EDR Digital Archive
2017	EL RANCHO DELI GROCERY	Cole Information
	KINGSBRIDGES LOCKS LOCKSMITH	Cole Information
2014	EL RANCHO DELI GROCERY	Cole Information
2010	EL RANCHO DELI GROCERY	Cole Information
2005	OCCUPANT UNKNOWN	Cole Information

20 E KINGSBRIDGE RD

Year	Uses	Source
2020	CONTINENTAL COIFFURE	EDR Digital Archive
2017	CONTINENTAL COIFFUERE	Cole Information
2014	CONTINENTAL COIFFURE	Cole Information
2010	CONTINENTAL COIFFURE	Cole Information
2005	CONTINENTAL COIFFURE	Cole Information
	PATRICIA SERRANO	Cole Information
2000	CONTINENTAL COIFFURE	Cole Information
1995	CONTINENTAL COIFFURE	Cole Information

FINDINGS

Year	Uses	Source
1992	CONTINENTAL COIFFURE	Cole Information

21 E KINGSBRIDGE RD

Year	Uses	Source
2017	U V NAILS	Cole Information
2014	U V NAILS	Cole Information
2010	U V NAILS INC	Cole Information
2005	OCCUPANT UNKNOWN	Cole Information

22 E KINGSBRIDGE RD

Year	Uses	Source
2020	MR TAX	EDR Digital Archive
	ELIZABETH CIPRIANO	EDR Digital Archive
	THALIA CIPRIANO	EDR Digital Archive
	MARIELA CIPRIANO	EDR Digital Archive
2017	BRONX INDIVIDUAL & FAMILY PSYCHOLOGY	Cole Information
	MR TAX	Cole Information
	BLUE CHUS	Cole Information
	ELIZABETH CIPRIANO	Cole Information
2014	MR TAX	Cole Information
	BRONX INDIVIDUAL & FAMILY PSYCHOLOGY	Cole Information
	NICOLAS GAMA	Cole Information
2010	BALBO CRIS SHOE REPAIR	Cole Information
	MR TAX	Cole Information
	MACRINA CASTELAN	Cole Information
2005	MR TAX	Cole Information
	NICOLAS GAMA	Cole Information
	JUVENTINO JUAREZ	Cole Information
2000	MR TAX	Cole Information
1995	THE BRONX COMPUTERS	Cole Information
1992	RODRIGUEZ, PEDRO	Cole Information

FINDINGS

23 E KINGSBRIDGE RD

Year	Uses	Source
2020	BOO'S COMPUTER REPAIR CORP	EDR Digital Archive
2017	BOOS COMPUTER REPAIR	Cole Information
	BRONX TEK	Cole Information
2014	BOOS COMPUTER REPAIR	Cole Information

24 E KINGSBRIDGE RD

Year	Uses	Source
2020	JOSHLYN ROSADO	EDR Digital Archive
	STEVEN SUTTON	EDR Digital Archive
	AMBER ROSADO	EDR Digital Archive
	SHERIE HOLLIS	EDR Digital Archive
	DIANE RIVERA	EDR Digital Archive
	ASHTON CANDELARIO	EDR Digital Archive
	MARICRIS CANDELARIO	EDR Digital Archive
2005	RADON JENIK	Cole Information
2000	CONTINENTAL PORCELAIN IMPORT COMPANY	Cole Information
	CONTINENTL PORCELAIN IMPORT COMPANY	Cole Information
1995	CONTINENTL PORCELAIN IMPORT CO	Cole Information
	RADON ALOIS, IMPTR	Cole Information
	CONTINENTAL PORCELAIN IMPORT CO	Cole Information
1992	CONTINENTL PORCELAIN IMPORT CO	Cole Information
	CONTINENTAL SVCES	Cole Information
	RADON ALOIS, IMPTR	Cole Information
	CONTINENTAL PORCELAIN IMPORT CO	Cole Information

25 E KINGSBRIDGE RD

Year	Uses	Source
2020	JAMES LI	EDR Digital Archive
2017	LOCKSMITH SERVICE	Cole Information
	SOLO PARA MUJERES	Cole Information
	ASHLEYS BEAUTY SALON	Cole Information

Year	Uses	Source
2017	JOHNS LOCKSMITH	Cole Information
2014	ASHLEYS BEAUTY SALON	Cole Information
2010	ASHLEYS BEAUTY SALON	Cole Information
2005	NTK INC	Cole Information
	COSMO HAIR PLUS	Cole Information
2000	V I P FRUIT & VEGETABLES	Cole Information
	ROMA PHYSIOGNOMICAL	Cole Information
1995	V I P FRUIT & VEGETABLES	Cole Information
	ROMA PHYSIOGNOMICAL	Cole Information
1992	V I P FRUIT & VEGETABLES	Cole Information
	ROMA PHYSIOGNOMICAL	Cole Information

26 E KINGSBRIDGE RD

Year	Uses	Source
2017	MATEO EXPRESS INC	Cole Information
2014	MATEO EXPRESS INCORPORATED	Cole Information
	OCCUPANT UNKNOWN	Cole Information
2010	LA MUSICA RECORDS & PLUS	Cole Information
	MIGUEL SANCHEZ	Cole Information
2005	LA MUSICA RECORDS AND PLUS	Cole Information
	JACKIE FERNANDEZ	Cole Information
2000	LAMUSICA RECORDS AND PLUS	Cole Information
	JAMES NAGLE	Cole Information
1992	AVAILABLE FURNITURE INC	Cole Information

27 E KINGSBRIDGE RD

Year	Uses	Source
2020	BROTHERS PIZZA	EDR Digital Archive
2017	BROTHERS PIZZERIA	Cole Information
2014	BROTHERS PIZZERIA	Cole Information
2010	BROTHERS PIZZERIA	Cole Information
2005	BROTHERS PIZZERIA	Cole Information
2000	MCJ MEATS INCORPORATED	Cole Information
1995	MCJ MEATS INC	Cole Information

FINDINGS

28 E KINGSBRIDGE RD

Year	Uses	Source
2020	PAT OBRIEN PUB	EDR Digital Archive
2017	PAT OBRIEN PUB	Cole Information
	THOMAS HALL	Cole Information
2014	PAT OBRIEN PUB	Cole Information
	WILLIAM KEANEY	Cole Information
2010	KAROLYN MANNION	Cole Information
2005	PAT OBRIEN PUB	Cole Information
	OCCUPANT UNKNOWN	Cole Information
2000	PAT OBRIEN PUB	Cole Information
	OCCUPANT UNKNOWN	Cole Information
1995	PAT O'BRIEN PUB	Cole Information
1992	PAT O'BRIEN PUB	Cole Information

29 E KINGSBRIDGE RD

Year	Uses	Source
2020	SALEM YAFAIE	EDR Digital Archive
2017	SHORT STOP CANDY & GROCERY STORE INC	Cole Information
	BRONX MOBILE LOCKSMITH INC	Cole Information
2014	LOCKSMITH SHIELD INCORPORATED	Cole Information
	SHORT STOP CANDY & GROCERY STORE INC	Cole Information
2010	SHORT STOP CANDY & GROCERY STR	Cole Information
	STANSON AUTOMATED LLC	Cole Information
2005	SHORT STOP CANDY & GROCERY STORE	Cole Information
	SHARON THOMAS	Cole Information
2000	SHORT STOP CANDY & GROCERY STORE	Cole Information
1995	SHORT STOP CANDY & GROCERY STORE	Cole Information
1992	SHORT STOP CANDY & GROCERY STORE	Cole Information

30 E KINGSBRIDGE RD

Year	Uses	Source
2020	M & L RENTAL	EDR Digital Archive

FINDINGS

Year	Uses	Source
2020	JOSE FERNANDEZ	EDR Digital Archive
2017	DIVINO PHARMACY CORP	Cole Information
	R C BEEPERS	Cole Information
	M & L RENTAL	Cole Information
2014	DIVINO PHARMACY CORPORATION	Cole Information
	R C BEEPERS	Cole Information
2010	99 CENTS QUEEN	Cole Information
2005	LIVING WATER HOME CARE AGENCY	Cole Information
2000	IMMIGRATION APPLICATION	Cole Information
	IMMIGRATION APPLICATION SVCES	Cole Information
	R C BEEPERS	Cole Information
	GRESHOFF ADVTG AGENCY INCORPORATED	Cole Information
	R C BEEPERS	Cole Information
	ABA ADVTNG BUR OF AMERICA LIMITED	Cole Information
	MORTY RESISI	Cole Information
	ANGELA MORENO	Cole Information
1995	R C BEEPERS	Cole Information
1992	R C BEEPERS	Cole Information
	BRONX CREATIVE ARTS FOR YOUTH INC	Cole Information
	RESISI, MORDEHAY	Cole Information

32 E KINGSBRIDGE RD

Year	Uses	Source
2020	LIVING WATERS HOME CARE AGENCY	EDR Digital Archive
	KENNEDY FRIED CHICKEN	EDR Digital Archive
	CLUB NUTRICION FERNANDO MESA	EDR Digital Archive
2017	CLUB NUTRICION FERNANDO MESA	Cole Information
	J & J RENTALS INC	Cole Information
	A1 STAFFING	Cole Information
	KENNEDY FRIED CHICKEN	Cole Information
2014	J & J RENTALS INC	Cole Information
	A1 STAFFING	Cole Information
	CLUB NUTRICION FERNANDO MESA	Cole Information

FINDINGS

Year	Uses	Source
2014	KENNEDY FRIED CHICKEN	Cole Information
	JR EMPLOYMENT AGENCY	Cole Information
	ANGELA MOREL	Cole Information
2010	J R EMPLOYMENT AGENCY	Cole Information
	OMEGA CARE SVC	Cole Information
	DIGNA GUZMAN	Cole Information
2005	EN FOCO INC	Cole Information
	A CREATIVE CHANGE CUTS & TATS INC	Cole Information
2000	EN FOCO INCORPORATED	Cole Information
	SANDY DRY CLEANERS	Cole Information
1995	SANDY DRY CLEANERS	Cole Information
	EN FOCO INC	Cole Information
1992	SANDY DRY CLEANERS	Cole Information
	CHERRY VALLEY CONTRACTING INC	Cole Information
	EN FOCO INC	Cole Information
1961	FDR INDEPNDNT DEMCRTIC CLUB OF THE NORTH WEST BRONX	New York Telephone

47 E KINGSBRIDGE RD

Year	Uses	Source
2020	CHINA WOK KITCHEN OF CHEN'S	EDR Digital Archive
2017	CHINA WOK KITCHEN OF CHENS	Cole Information
2014	CHINA WOK KITCHEN OF CHENS	Cole Information
2010	CHINA WOK RESTAURANT	Cole Information
2000	CHINA WOK RESTAURANT	Cole Information
1995	CHINA SEA RESTRNT	Cole Information
1992	CHINA SEA RESTRNT	Cole Information
1965	IRVART INC	New York Telephone Company

48 E KINGSBRIDGE RD

Year	Uses	Source
2020	EAST KINGSBRIDGE MED & DENTAL	EDR Digital Archive
	REBECCA ROMAN	EDR Digital Archive
2017	EAST KINGSBRIDGE MEDICAL & DENTAL CE	Cole Information

Year	Uses	Source
2017	FLOWERS BY CARLOS	Cole Information
	REBECCA ROMAN	Cole Information
2014	FLOWERS BY CARLOS	Cole Information
	EAST KINGSBRIDGE MEDICAL & DENTAL CE	Cole Information
	REBECCA ROMAN	Cole Information
2010	FLOWERS BY CARLOS	Cole Information
	KINGSBRIDGE MEDICAL OFFICE	Cole Information
	KINGSBRIDGE MEDICAL & DENTAL	Cole Information
	EAST KINGSBRIDGE MED & DENTAL	Cole Information
	SEVERIN NGNOSSE	Cole Information
	ENDORA REYES	Cole Information
2005	PATEL SURENDRA	Cole Information
	EAST KNIGHTSBRIDGE MEDICAL CENTER	Cole Information
	LEANNDAS GARDEN	Cole Information
	HENRY CRUZ	Cole Information
	SEVERIN NGNOSSE	Cole Information
	REBECCA ROMAN	Cole Information
2000	PATEL SURENDRA DDS	Cole Information
	LEANNDAS GARDEN	Cole Information
	KINGSBRIDGE MEDICAL & DENTAL OFFICE	Cole Information
	RUDY SANTIAGO	Cole Information
1995	KINGSBRIDGE MEDICAL & DENTAL OFFICE	Cole Information
	PATEL, SURENDRA, DDS	Cole Information
1992	KINGSBRIDGE MEDICAL & DENTAL OFFICE	Cole Information
	KINGSBRIDGE PHARMACY	Cole Information
	PATEL, SURENDRA, DDS	Cole Information
	RAMNAUTH, V	Cole Information
	SIDHARI, RAMBAT	Cole Information
	DISCEPOLO, SABBATO	Cole Information

49 E KINGSBRIDGE RD

Year	Uses	Source
2005	BARRY CLOTHING STORE	Cole Information

FINDINGS

Year	Uses	Source
2005	ASHLEY FASHIONS CORP	Cole Information
	BARRY CLOTHING & GENERAL MERCHANT	Cole Information
	ANTONIO ALMOONTE	Cole Information
1995	CHAVEZ TRAVEL	Cole Information
1992	CHAVEZ TRAVEL	Cole Information

50 E KINGSBRIDGE RD

Year	Uses	Source
2020	WILLIAM HERNANDEZ	EDR Digital Archive
	EVELYN GARCIA	EDR Digital Archive
	AMANDO CADENA	EDR Digital Archive
2017	NAGEH LINEN	Cole Information
	AMANDO CADENA	Cole Information
2014	NAGEH LINEN	Cole Information
2010	RODRIGUES BARBER SHOP	Cole Information
	ENRIQUE MARTINEZ	Cole Information
2005	BEATO HAIR SALON	Cole Information
	VARGAS BARBER SHOP	Cole Information
	ENRIQUE MARTINEZ	Cole Information
	DAVID RAMSAMMY	Cole Information
	SUET YEUNG	Cole Information
2000	HAIR CREATIONS SALON	Cole Information
	ENZO HAIR CREATIONS SALON	Cole Information
1995	ENZO HAIR CREATIONS SALON	Cole Information
	HAIR CREATIONS SALON	Cole Information
1992	ENZO HAIR CREATIONS SALON	Cole Information
	HAIR CREATIONS SALON	Cole Information
	O'KEEFE, ALICE T	Cole Information

51 E KINGSBRIDGE RD

Year	Uses	Source
2017	AJ CEKAJ LLC	Cole Information
2014	AJ CEKAJ LLC	Cole Information

FINDINGS

52 E KINGSBRIDGE RD

Year	Uses	Source
2020	ANA OVALLES	EDR Digital Archive
	ROSANNA AQUINO	EDR Digital Archive
2014	RAMONA OVALLES	Cole Information
	AUGUSTA EDWIN	Cole Information
2010	LA BOTANICA INC	Cole Information
	CANDIDO BEATO	Cole Information
2005	SAINT LAZARUS RELIGIOUS ARTICLES	Cole Information
	CANDIDO BEATO	Cole Information
2000	ST LAZARUS RELIGIOUS ARTICLES	Cole Information
	LABOTANICA INCORPORATED	Cole Information
	OCCUPANT UNKNOWN	Cole Information
1995	ST LAZARUS RELIGIOUS ARTICLES	Cole Information
1992	ST LAZARUS RELIGIOUS ARTICLES	Cole Information

53 E KINGSBRIDGE RD

Year	Uses	Source
2020	TONYS PIZZA	EDR Digital Archive
	ALFONSOS PIZZERIA INC	EDR Digital Archive
2017	TONYS PIZZERIA	Cole Information
2010	TONYS PIZZERIA	Cole Information
1995	BROTHERS PIZZERIA	Cole Information
1992	BROTHERS PIZZERIA	Cole Information

54 E KINGSBRIDGE RD

Year	Uses	Source
2020	NEW KINGSBRIDGE LOCKSMITH INC	EDR Digital Archive
	ELIZA DERAVINES	EDR Digital Archive
	YAHYA ABDULLAH	EDR Digital Archive
	AMEEN NAGI	EDR Digital Archive
	AHMED HASSAN	EDR Digital Archive
2017	NEW KINGSBRIDGE LOCKSMITH INC	Cole Information
	JAMAL ELI	Cole Information

FINDINGS

Year	Uses	Source
2014	NEW KINGSBRIDGE LOCKSMITH INCORPORAT	Cole Information
	JAMAL ELI	Cole Information
2010	NEW KINGSBRIDGE LOCKSMITH INC	Cole Information
	JAMAL ELI	Cole Information
2005	M & E HARDWARE	Cole Information
	381 EAST CORP	Cole Information
	JAMAL ELI	Cole Information
2000	CHANG SING WANG GIFT SHOP	Cole Information
	ZUCCO HARDWARE CORPORATION	Cole Information
	ROBERTA TEJEDA	Cole Information
	JUANITA ROSALES	Cole Information
	YAHYA HASSAN	Cole Information
1995	ZUCCO HARDWARE CORP	Cole Information
	CHANG SING WANG GIFT SHOP	Cole Information
1992	ZUCCO HARDWARE CORP	Cole Information
	CHANG SING WANG GIFT SHOP	Cole Information
	FELDMAN, ROBERT	Cole Information

55 E KINGSBRIDGE RD

Year	Uses	Source
2020	KINGS JEWELRY	EDR Digital Archive
2017	KINGS JEWELRY	Cole Information
2014	KINGS JEWELRY	Cole Information
2010	KINGS JEWELRY	Cole Information
2005	OCCUPANT UNKNOWN	Cole Information
1995	KINGS JEWELRY	Cole Information
1992	KINGS JEWELRY	Cole Information

56 E KINGSBRIDGE RD

Year	Uses	Source
2020	KOSOVA REALTY LLC	EDR Digital Archive
	B & V BROKERAGE CORP	EDR Digital Archive
	ARROYO BUSINESS SVC	EDR Digital Archive

FINDINGS

Year	Uses	Source
2020	MARY MOORE	EDR Digital Archive
2017	KOSOVA REALTY LLC	Cole Information
	B & V BROKERAGE CORP	Cole Information
	ARROYO BUSINESS SERVICES	Cole Information
	PEDRO LIRIANO	Cole Information
	HILDA GUTIERREZ	Cole Information
2014	KOSOVA REALTY LLC	Cole Information
	B & V BROKERAGE CORP	Cole Information
	ARROYO BUSINESS SERVICES	Cole Information
	ADQUERIDO RAMIREZ	Cole Information
	HILDA GUTIERREZ	Cole Information
2010	KOSOVA REALTY LLC	Cole Information
	AFFORDABLE DOCUMENT SVC	Cole Information
	ELISHA FLEMMING	Cole Information
	ADQUERIDO RAMIREZ	Cole Information
	ELESHA FLEMING	Cole Information
2005	FOX BECK STREET LLC	Cole Information
	REALTY LLC	Cole Information
	MISAEL LAURIANO	Cole Information
	MARTHA SUAREZ	Cole Information
	KERSTIN SEELEY	Cole Information
2000	KARI SAYLOR	Cole Information
	XAVIER NORRIS	Cole Information
1992	NORRIS, FRANCIS X	Cole Information

57 E KINGSBRIDGE RD

Year	Uses	Source
2020	STAR DRUG STORE	EDR Digital Archive
2017	STAR DRUG	Cole Information
	LOCAL GARAGE DOOR REPAIR	Cole Information
2014	STAR DRUG	Cole Information
2010	STAR DRUG STORE	Cole Information
2005	STAR DRUG	Cole Information

FINDINGS

Year	Uses	Source
2005	OCCUPANT UNKNOWN	Cole Information
2000	MAGGIE-LOVE COSMETICS INCORPORATED	Cole Information
1995	MAGGIE-LOVE COSMETICS INC	Cole Information
1992	MAGGIE-LOVE COSMETICS INC	Cole Information

58 E KINGSBRIDGE RD

Year	Uses	Source
2020	OKYENIBA CLINIC	EDR Digital Archive
	PLUNKETT ANDREA M	EDR Digital Archive
	SAMUEL K MENSAH MD PEDIATRIC	EDR Digital Archive
	KING-RAJ PHARMACY INC	EDR Digital Archive
2017	GARAGE DOOR OPENERS	Cole Information
	KINGRAJ PHARMACY INC	Cole Information
	SAMUEL K MENSAH MD	Cole Information
2014	KING RAJ PHARMACY INCORPORATED	Cole Information
	MENSAH SAMUEL K MD	Cole Information
	BERKO DANKWAH	Cole Information
	ESTHER NTI	Cole Information
2010	OKYENIBA CLINIC	Cole Information
	KINGRAJ PHARMACY INC	Cole Information
	JOHN NARLIS	Cole Information
	DAMASO LUNA	Cole Information
	ESTHER NTI	Cole Information
	SAMUEL MENSAH	Cole Information
2005	KING RAJ PHARMACY INC	Cole Information
	OKYENIBA MEDICAL PC	Cole Information
	MENSAH SAMUEL K	Cole Information
	JOHN NARLIS	Cole Information
	SAMUEL MENSAH	Cole Information
	INOCENCIA LUNA	Cole Information
	VICTORIA AGGREY	Cole Information
2000	KING-RAJ PHARMACY INCORPORATED	Cole Information
	MENSAH SAMUEL K MD	Cole Information

Year	Uses	Source
2000	V AGGREY	Cole Information
	EMMA ASANTE	Cole Information
1995	KING-RAJ PHARMACY INC	Cole Information
	MENSAH, SAMUEL K, MD	Cole Information
1992	KING-RAJ PHARMACY INC	Cole Information
	ARTHUR AVENUE FOOTCARE	Cole Information
	MENSAH, SAMUEL K, MD	Cole Information
	KATZ, LEONARD, DDS	Cole Information

59 E KINGSBRIDGE RD

Year	Uses	Source
2020	MILLENNIUM 2000 FURNITURE	EDR Digital Archive
	STEVE DEATS	EDR Digital Archive
2017	FURNITURE DISCOUNT OUTLET 2	Cole Information
	MILLENNIUM 2000 FURNITURE	Cole Information
	OAK ON KINGSBRIDGE	Cole Information
2014	OAK ON KINGSBRIDGE	Cole Information
2010	FURNITURE DISCOUNT OUTLET	Cole Information
	MILLENNIUM 2000 FURNITURE	Cole Information
2005	OCCUPANT UNKNOWN	Cole Information
2000	KINGSBRIDGE CARPET	Cole Information
1995	FIVESTAR CARPET CO	Cole Information
1992	VENUS'S CLOSET INC	Cole Information

60 E KINGSBRIDGE RD

Year	Uses	Source
2017	C & S VALUE STORE INC	Cole Information
2014	C & S VALUE STORE INC	Cole Information
	JACKS MASONRY & PAVING	Cole Information
2010	C & S VALUE STORE INC	Cole Information
2000	NETO CARLOS	Cole Information
	OCCUPANT UNKNOWN	Cole Information
1992	C P & K S INC	Cole Information

FINDINGS

61 E KINGSBRIDGE RD

Year	Uses	Source
2020	NAIL DRIP CORP	EDR Digital Archive
	PORL REYES	EDR Digital Archive
2010	GAP SUH BYOUNG	Cole Information
	GOLD STAR	Cole Information
2005	BYOUNG SUH	Cole Information
2000	PLAZA MEAT MARKET	Cole Information
1995	VITAL MENS WEAR	Cole Information
1992	VITAL MENS WEAR	Cole Information

63 E KINGSBRIDGE RD

Year	Uses	Source
2017	24X7 LOCKSMITH	Cole Information
	24 HOUR BRONX LOCKSMITH	Cole Information
	WEN QINGCHEN	Cole Information
	KING WOK 63 INC	Cole Information
	MASTER REPAIR	Cole Information
2014	24X7 LOCKSMITH	Cole Information
	24 HOUR BRONX LOCKSMITH	Cole Information
	KING WOK SIXTY THREE INCORPORATED	Cole Information
	MASTER REPAIR	Cole Information
2010	KING WOK	Cole Information
2005	KING WOK	Cole Information
	QINGCHEN WEN	Cole Information
1995	SUBWAY SANDWICH SHOP	Cole Information

64 E KINGSBRIDGE RD

Year	Uses	Source
2000	BLOCKBUSTER VIDEO	Cole Information

65 E KINGSBRIDGE RD

Year	Uses	Source
2017	NANI S PLACE BEAUTY SALON	Cole Information
	READY MOBILE INC	Cole Information

Year	Uses	Source
2017	NATURAL LIFE NUTRITIONAL CENTER	Cole Information
2014	NATURAL LIFE NUTRITIONAL CENTER	Cole Information
2000	CRAZY JEWELRY	Cole Information
1995	CRAZY JEWELRY	Cole Information
1992	CRAZY JEWELRY	Cole Information

67 E KINGSBRIDGE RD

Year	Uses	Source
2017	NEW KINGSBRIDGE FISH MARKET	Cole Information
2014	NEW KINGSBRIDGE FISH MARKET	Cole Information
2010	FISH MARKET	Cole Information
2005	OCCUPANT UNKNOWN	Cole Information
2000	LANOFFS FISH COMPANY	Cole Information
1995	LANOFFS FISH CO	Cole Information
1992	LANOFFS FISH CO	Cole Information
1976	LANOFFS FISH CO	New York Telephone Company

E KINGSBRIDGE RD FRNT 2

58 E KINGSBRIDGE RD FRNT 2

Year	Uses	Source
2020	AUGUSTA NTI	EDR Digital Archive
	MICHAEL NTI	EDR Digital Archive
	EBENEZER NTI	EDR Digital Archive
	ESTHER NTI	EDR Digital Archive

JEROAME AVE

2659 JEROAME AVE

Year	Uses	Source
1993	KINGS BIRD CAR SERVICE BRONX	New York Telephone

FINDINGS

JEROME

2639 JEROME

Year	*Uses*	*Source*
1965	BUTLER ARTHUR S	New York Telephone Company

2641 JEROME

Year	*Uses*	*Source*
1965	MULLINS JOHN V INS	New York Telephone Company

JEROME AVE

2623 JEROME AVE

Year	*Uses*	*Source*
1965	ST JAMES HEATING SPECIALTIES CO	New York Telephone Company

2644 JEROME AVE

Year	*Uses*	*Source*
1971	MULLINS JOHN V B	New York Telephone

2647 JEROME AVE

Year	*Uses*	*Source*
1971	US GOVT INTERANAL REVENUE SVCE	New York Telephone

2651 JEROME AVE

Year	*Uses*	*Source*
1976	SOLOMON J WNDWSHDS & AWNINGS	New York Telephone Company

2694 JEROME AVE

Year	*Uses*	*Source*
1965	GALLIGANS BAR & GRILL	New York Telephone Company

2716 JEROME AVE

Year	*Uses*	*Source*
1965	KINGSBRDG PICTURE FRAMES SHADES & VENETIAN BLINDS SHOP	New York Telephone Company

FINDINGS

JEROME AVE

2614 JEROME AVE

Year	Uses	Source
2020	NYDC NAIL & BEAUTY SUPPLY	EDR Digital Archive
2017	PHO SAIGON	Cole Information
2014	PHO SAIGON	Cole Information
	MCDONALDS	Cole Information
2010	WORLD OF TASTE SEAFOOD DELI	Cole Information
2005	Mc Donalds 2 R	Hill-Donnelly Information Services
	Phung Hung Market 1 R	Hill-Donnelly Information Services
	PHUNG HUNG MARKET	Cole Information
	HUNG PHUNG	Cole Information
2000	MC DONALDS	Cole Information
	MCDONALDS	Cole Information
1995	MC DONALD'S	Cole Information
1993	MC DONALD S	New York Telephone
1992	MC DONALD'S	Cole Information
1940	Hare Uick L dairy	New York Telephone
	Zw eiman Max store fixts	New York Telephone

2616 JEROME AVE

Year	Uses	Source
2020	LA AZTEC DELI & GROCER	EDR Digital Archive
2017	AZTECA GROCERY & DELI	Cole Information
	BRONX LOCKSMITH	Cole Information
	LA AZTEC DELI & GROCER	Cole Information
	EMERGENCY LOCKSMITH	Cole Information
	JEROME AVES WESTSIDE LOCKSMITH	Cole Information
2010	AZTECA GROCERY & DELI	Cole Information
	LA AZTEC DELI & GROCER	Cole Information
2005	Azteca Grocery & Deli 1 R	Hill-Donnelly Information Services
	OCCUPANT UNKNOWN	Cole Information
1976	THE LODGE BAR & RESTRNT	New York Telephone Company

FINDINGS

Year	Uses	Source
1971	HUNTER ELECTRNCS RDIO TLVSN SUPLS	New York Telephone
	LRC ASSOCS	New York Telephone
1965	GOLDSTEIN ABRAHAM	New York Telephone Company
	HUNTER ELECTROCS RDIO TLVSN SUPLS	New York Telephone Company
	LRC ASSOCS	New York Telephone Company
1961	LOEW EDW AUCTNR	New York Telephone
	MONSEY TRADG CORP	New York Telephone
1949	GOLDSTEIN ABRAHAM	New York Telephone
	MAZZOLI CASPER BUTCHR	New York Telephone

2618 JEROME AVE

Year	Uses	Source
2017	CARIBEAN & ASIAN SEAFOOD	Cole Information
2010	NEW BLEND JAMAICAN RESTAURANT	Cole Information
2005	Ital Shack	Hill-Donnelly Information Services
	Total Blend Restaurant 2 R	Hill-Donnelly Information Services
	TOTAL BLEND	Cole Information
	OCCUPANT UNKNOWN	Cole Information
2000	THE HOUSE OF TASTE	Cole Information
	THE HOUSE OF TASTE	Cole Information
1976	KINGSBRIDGE FOAM RUBBER	New York Telephone Company
	KINGSBRIDGE FURNITURE	New York Telephone Company
	KINGSBRIDGE KITCHENS	New York Telephone Company
	KINGSBRIDGE UPHOLSTERY	New York Telephone Company
1971	CARTER S CARPENTRY WOODWORKING	New York Telephone
1965	CRAWFORD FREDK CABNTS	New York Telephone Company
1961	GOODMAN H B	New York Telephone
	METRO MODERN FURN	New York Telephone
1940	Leibowitz J statnry	New York Telephone
1927	Jerome Bottle Co	New York Telephone

2620 JEROME AVE

Year	Uses	Source
2020	ROSAN AUTO DISCOUNT INC	EDR Digital Archive

FINDINGS

Year	Uses	Source
2020	MEXICAN FAST FOOD	EDR Digital Archive
2017	ERROL GET FRESH	Cole Information
	MEXICAN FAST FOOD	Cole Information
2014	ERROL GET FRESH	Cole Information
	GET FRESH HAIR STYLES	Cole Information
2010	MEXICAN FAST FOOD	Cole Information
2005	Errol Get Fresh i s	Hill-Donnelly Information Services
	J &F Auto Parts 1 R	Hill-Donnelly Information Services
	ERROL GET FRESH	Cole Information
	GET FRESH HAIR STYLES	Cole Information
	J & F DISCOUNT AUTO PARTS INC	Cole Information
	OCCUPANT UNKNOWN	Cole Information
2000	ERROL GET FRESH	Cole Information
	GET FRSH HR STYLS	Cole Information
	ROSANS AT DISC INC	Cole Information
	ROSANS AUTO DISCOUNT INCORPORATED	Cole Information
	GET FRESH HAIR STYLES	Cole Information
	ERROL GET FRESH	Cole Information
1995	ROSAN'S AUTO PARTS INC	Cole Information
1993	ROSAN S AUTO PARTS INC	New York Telephone
1992	ROSAN'S AUTO PARTS INC	Cole Information
1965	DING DONG ELEC	New York Telephone Company
	ELGIN-LITE INC	New York Telephone Company
1956	LAFFUSA FRANK BARBR SHP	New York Telephone
1949	BECKACK WM BARBR SHP	New York Telephone

2622 JEROME AVE

Year	Uses	Source
2020	JACKIE INTERNATIONAL	EDR Digital Archive
2017	JACKIE INTERNATIONAL	Cole Information
2010	ERROL GET FRESH	Cole Information
2005	NMC	Hill-Donnelly Information Services
	OCCUPANT UNKNOWN	Cole Information

FINDINGS

Year	Uses	Source
1995	CALDERON INSURANCE AGENCY AND TRAVEL INC	Cole Information
1940	Park View Cleaners	New York Telephone
	Weisberg Louis tlr	New York Telephone
1927	Park View Tailor Clng & Dyeing Co	New York Telephone
	Weiss Max tlr	New York Telephone

2623 JEROME AVE

Year	Uses	Source
1971	REALTY RESTORATIONS INC	New York Telephone
	WENDON EQUIP COINC	New York Telephone
	WENDON PLUMBING & HTNG CORP	New York Telephone
1965	GLASS BROS INC PLMBNG	New York Telephone Company
1961	GLASS BROS INC PLMBNG	New York Telephone
	ST JAMES HEATING SPECIALTIES CO	New York Telephone
1956	CLASS BR0S IND PLMBNG	New York Telephone
1949	GLASS BR0S INC PLMBNG	New York Telephone

2624 JEROME AVE

Year	Uses	Source
2020	TOP AID ACCESSORY	EDR Digital Archive
	MAI TRAN	EDR Digital Archive
2017	TOP NAILS	Cole Information
	TOP AID ACCESSORY	Cole Information
2010	TOP NAIL 2	Cole Information
2005	Top Design Nail a s	Hill-Donnelly Information Services
	OCCUPANT UNKNOWN	Cole Information
2000	TOP NAIL 2	Cole Information
	QUOC KHAN MINI MARKET	Cole Information
	TOP NAIL 2	Cole Information
1995	QUOC KHAN MINI MARKET	Cole Information
1983	CONCOURSE CARPENTRY CORP	New York Telephone
1976	CONCOURSE CARPENTRY CORP	New York Telephone Company
1965	COOK M UPHLSTR	New York Telephone Company

FINDINGS

Year	Uses	Source
1961	COOK M UPHLSTR	New York Telephone
1956	COOK M UPHLSTR	New York Telephone
1949	COOK M UPHLSTR	New York Telephone
1940	Cook M uphlstr	New York Telephone

2625 JEROME AVE

Year	Uses	Source
2020	JEROME LAUNDROMAT INC	EDR Digital Archive
2017	LAUNDRY COLOSSEUM	Cole Information
2014	LAUNDRY COLOSSEUM	Cole Information
2010	LAUNDRY COLOSSEUM	Cole Information
2005	Apex Mechanical Corp	Hill-Donnelly Information Services
	Heating Trade Specialties Corp	Hill-Donnelly Information Services
	Laundry Colosseum 1 s	Hill-Donnelly Information Services
	LAUNDRY COLOSSEUM	Cole Information
	OCCUPANT UNKNOWN	Cole Information
2000	APEX MACHL CORP	Cole Information
	HEATING TRD SPCLTS	Cole Information
	APEX MECHANICAL CORPORATION	Cole Information
	FORDHAM FRANKFURTER DISTRIBUTORS	Cole Information
1995	HEATING TRADE SPECIALTIES CORP	Cole Information
	SABRETT, DISTRIBUTORS	Cole Information
	APEX MECHANICAL CORP	Cole Information
	FORDHAM FRANKFURTER, DISTRIBUTORS	Cole Information
1993	APEX MECHANICAL CORP	New York Telephone
	FORDHAM FRANKFURTER DISTRIBUTORS	New York Telephone
	HEATING TRADE SPECIALTIES CORP	New York Telephone
	SABRETT DISTRIBUTORS	New York Telephone
1992	HEATING TRADE SPECIALTIES CORP	Cole Information
	SABRETT, DISTRIBUTORS	Cole Information
	APEX MECHANICAL CORP	Cole Information
	FORDHAM FRANKFURTER, DISTRIBUTORS	Cole Information
1983	APEX MECHANICAL CORP	New York Telephone

FINDINGS

Year	Uses	Source
1983	APEX OIL BURNER CORP	New York Telephone
	CRESCENT CONTRACTING CORP	New York Telephone
	HEATING TRADE SPECIALTIES CORP	New York Telephone
1976	APEX MECHANICAL CORP	New York Telephone Company
	APEX OIL BURNER CORP	New York Telephone Company
	HEATING TRADE SPECIALTIES CORP	New York Telephone Company

2628 JEROME AVE

Year	Uses	Source
1983	KINGSBRIDGE INDUSTRIAL HARDWARE INC	New York Telephone
1976	KINGSBRIDGE INDUSTRIAL HARDWARE INC	New York Telephone Company
1971	WINTER S SUPL CO HRDWR	New York Telephone
1965	WINTER S SUPL CO HRDWR	New York Telephone Company
1961	WINTERS SUPL CO HRDWR	New York Telephone
1956	WINTER S SUPL CO HRDWR	New York Telephone
1949	WINTER H PLMBNG HEATING	New York Telephone
	WINTER S SUPL CO HRDWR	New York Telephone
1940	Winter H Inc plmbng heating	New York Telephone
	Winter S Supl Co hrdw r	New York Telephone
1927	Factor A I contr	New York Telephone
	Factor & Siegel Contrs	New York Telephone
	Siegel Noah pntr	New York Telephone

2630 JEROME AVE

Year	Uses	Source
2020	ATM	EDR Digital Archive
	MC DONALD'S	EDR Digital Archive
2017	MCDONALDS	Cole Information
2005	MC DONALDS 2988	Cole Information
1976	MCDONALDS JEROME AV	New York Telephone Company
1971	CONCOURSE CARPENTRY CORP	New York Telephone
	CONCOURSE CONTRACTG CO	New York Telephone
1965	BROWN VERA	New York Telephone Company
	CONCOURSE CONTRACTG CO	New York Telephone Company

FINDINGS

Year	Uses	Source
1965	CONCOURSE LUMBR CO	New York Telephone Company
1961	CONCOURSE CONTRACTG CO	New York Telephone
	CONCOURSE LUMBR CO	New York Telephone
1956	CONCOURSE CONTRACTG CO	New York Telephone
	CONCOURSE LUMBR CO	New York Telephone
1949	CONCOURSE LUMBR CO	New York Telephone
1927	Faerber Jack uphlstry	New York Telephone

2634 JEROME AVE

Year	Uses	Source
1927	Siegel Saml btchr	New York Telephone

2636 JEROME AVE

Year	Uses	Source
1983	MC DONALD S	New York Telephone
1927	Kasroe Building Corp The	New York Telephone
	Kassal Realty Corp	New York Telephone
	Kehlmann & Rosen mason contrs	New York Telephone
	Roskal Bldg Corp	New York Telephone

2637 JEROME AVE

Year	Uses	Source
2010	GEAR MILLENIUM	Cole Information
2005	Millenium Gear 1 R	Hill-Donnelly Information Services
	MILLENIUM GEAR	Cole Information
	GEAR MILLENIUM	Cole Information
1976	A & B PARTS & SVCE CORP	New York Telephone Company
	MAGIC CHEF DISHWASHER REPRS	New York Telephone Company
1971	KINGSBRIDGE FOAM RUBBER	New York Telephone
	KINGSBRIDGE USED FURNITURE	New York Telephone

2638 JEROME AVE

Year	Uses	Source
1971	NORTH RIVER PAINTG & DECRATG CO	New York Telephone
1965	UNDER THE EL COFFEE SHOP	New York Telephone Company

FINDINGS

Year	Uses	Source
1949	NORBY CANDY CO INC	New York Telephone
1927	Zevin Bros grocers	New York Telephone

2639 JEROME AVE

Year	Uses	Source
2020	PHNOM PENH-NHA TRANG MARKET	EDR Digital Archive
	MILLENNIUM DOORS & LOCK	EDR Digital Archive
	YACINE DELI	EDR Digital Archive
	MELOSKY CO	EDR Digital Archive
	MAYRA GARCIA	EDR Digital Archive
	LUZ FABIAN	EDR Digital Archive
	TANIKA FRANCIS	EDR Digital Archive
	RUTH FELIZ	EDR Digital Archive
	NAOMI CANNONIER	EDR Digital Archive
	MARIO ROMAN	EDR Digital Archive
	WILFREDO VALENTINE	EDR Digital Archive
	JENELL BRYAN	EDR Digital Archive
	MARITZA CORREA	EDR Digital Archive
	PEARL CLAXTON	EDR Digital Archive
	JULIO SANTOS	EDR Digital Archive
	BRIAN CLAXTON	EDR Digital Archive
	EDWIN PAULA	EDR Digital Archive
	SHAMIKA FRANCIS	EDR Digital Archive
	TYRIEK HATCH	EDR Digital Archive
	RONALD DELGADO	EDR Digital Archive
	JANCARIOS PAULA	EDR Digital Archive
	DELIA MENDEZ	EDR Digital Archive
	JONEL CABRERA	EDR Digital Archive
	CHARMAINE HANLEY	EDR Digital Archive
	ANNYS SOTO	EDR Digital Archive
	ANA DIFO	EDR Digital Archive
	JUAN DIFO	EDR Digital Archive
	JULIO FELIZ	EDR Digital Archive

FINDINGS

Year	Uses	Source
2020	JOYA FRANCIS	EDR Digital Archive
	KIMRA ESTRADA	EDR Digital Archive
	CRISTYAN VALENTIN	EDR Digital Archive
	JAMES ARNOLD	EDR Digital Archive
	PATRICIA ARIAS	EDR Digital Archive
	RAMON MONTERO	EDR Digital Archive
	CARLA SMITH	EDR Digital Archive
	EILEEN DORE	EDR Digital Archive
	LUIS FELIX	EDR Digital Archive
	YENNIFER ROSA	EDR Digital Archive
	ELIDA LUNA	EDR Digital Archive
	SUSIE BRAZIER	EDR Digital Archive
	INGRID CANNONIER	EDR Digital Archive
	JANITA CANNONIER	EDR Digital Archive
	JUAN ROMAN	EDR Digital Archive
	ANNETTE FRANCIS	EDR Digital Archive
	JENNIFER PALMISANO	EDR Digital Archive
	ROSIELL DIFO	EDR Digital Archive
2017	YACINE DELI	Cole Information
	LOCAL BRONX LOCKSMITH	Cole Information
	PJ LOCKSMITH	Cole Information
	CITY LIFE GROUP	Cole Information
	MILLENNIUM DOORS & LOCK	Cole Information
	MELOSKY COMPANY	Cole Information
	MHATRAMG PHNOM PEMH	Cole Information
	RUDY RODRIGUEZ	Cole Information
	MARIO ROMAN	Cole Information
	JENELL BRYAN	Cole Information
	BRIAN CLAXTON	Cole Information
	JUAN DIFO	Cole Information
	JULIO FELIZ	Cole Information
	SANDRA KING	Cole Information

FINDINGS

Year	Uses	Source
2017	WILFRIDO VALENTIN	Cole Information
	ALINA GARCIA	Cole Information
	MARK LOPEZ	Cole Information
	ELIDA LUNA	Cole Information
	ANNETTE FRANCIS	Cole Information
2014	LOCAL BRONX LOCKSMITH	Cole Information
	MILLENNIUM DOORS & LOCK	Cole Information
	MELOSKY COMPANY	Cole Information
	MHATRAMG PHNOM PEMH	Cole Information
	JENELL BRYAN	Cole Information
	MARITZA CORREA	Cole Information
	MARIO ROMAN	Cole Information
	BRIAN CLAXTON	Cole Information
	JULIO FELIZ	Cole Information
	PATRICIA ARIAS	Cole Information
	EDITH REYES	Cole Information
	JOSE SOTO	Cole Information
	RUBEN RIVERA	Cole Information
	MELVIN TURNER	Cole Information
	ANNETTE FRANCIS	Cole Information
2010	MHATRAMG PHNOM PEMH GROCERY	Cole Information
	JENNIFER NUNEZ	Cole Information
	MOSES FORSTER	Cole Information
	MARITZA CORREA	Cole Information
	TANIA DINKINS	Cole Information
	RUTH THOMAS	Cole Information
	BRIAN CLAXTON	Cole Information
	SHAMIKA FRANCIS	Cole Information
	JULIO FELIZ	Cole Information
	PHNOM MHATRAMG	Cole Information
	PATRICIA ARIAS	Cole Information
	JUAN RODRIGUEZ	Cole Information

FINDINGS

Year	Uses	Source
2010	EDITH REYES	Cole Information
	ELENA MORALES	Cole Information
	ELIDA LUNA	Cole Information
	JANITA CANNONIER	Cole Information
2005	Multi Unit Address Benjamin Rochelle A	Hill-Donnelly Information Services
	Bryan Leoane vv	Hill-Donnelly Information Services
	Cannonier Ingrid v	Hill-Donnelly Information Services
	Correa Maritza	Hill-Donnelly Information Services
	Dinkins Tania vv	Hill-Donnelly Information Services
	Feliz Julio v	Hill-Donnelly Information Services
	Forster Moses B	Hill-Donnelly Information Services
	Gordon Katisha v V	Hill-Donnelly Information Services
	Morales Elena vv	Hill-Donnelly Information Services
	Novoa Rafael v	Hill-Donnelly Information Services
	Perez Javler	Hill-Donnelly Information Services
	Perez Javler	Hill-Donnelly Information Services
	Phnom Penh Nha Trang Market	Hill-Donnelly Information Services
	Tavarez Margarita v V	Hill-Donnelly Information Services
	RAFAEL NOVOA	Cole Information
	MARGARITA TAVAREZ	Cole Information
	MARITZA CORREA	Cole Information
	SHIRLEY MORTON	Cole Information
	KATISHA GORDON	Cole Information
	MOSES FORSTER	Cole Information
	TANIA DINKINS	Cole Information
	CARLOS GARCIA	Cole Information
	KATISHA SETORIE	Cole Information
	JULIO FELIZ	Cole Information
	JULIANA ESPINAL	Cole Information
	CARMEN PINEDA	Cole Information
	ELIDA LUNA	Cole Information
	C HANLEY	Cole Information

FINDINGS

Year	Uses	Source
2005	JOSE GONZALEZ	Cole Information
	THURSA BENJAMIN	Cole Information
	JUAN ROMAN	Cole Information
	JANITA CANNONIER	Cole Information
	ROCHELLE BENJAMIN	Cole Information
2000	EUGENE AMORY	Cole Information
	THURSA BENJAMIN	Cole Information
	INGRID CANNONIER	Cole Information
	12 JANITA CANNONIER	Cole Information
	MOSES B FORSTER	Cole Information
	BRENDA FRAITES	Cole Information
	MARITZA PERDOMO	Cole Information
	C RIVERA	Cole Information
	JUAN ROMAN	Cole Information
	ANNYS SOTO	Cole Information
	J B ELECT RPR CTR	Cole Information
	STAR LAUNDROMAT	Cole Information
	STAR LAUNDROMAT	Cole Information
	J B ELECTRONIC REPAIR CENTER	Cole Information
	MOSES FORSTER	Cole Information
	BRENDA FRAITES	Cole Information
	EUGENE AMORY	Cole Information
	MARITZA PERDOMO	Cole Information
	THURSA BENJAMIN	Cole Information
	JUAN ROMAN	Cole Information
	INGRID CANNONIER	Cole Information
	JANITA CANNONIER	Cole Information
1995	J B ELECTRONIC REPAIR CENTER	Cole Information
	STAR LAUNDROMAT	Cole Information
1993	CLAXTON G	New York Telephone
	PERDONO Maritra	New York Telephone
	RAMPERSAD Geeta	New York Telephone

FINDINGS

Year	Uses	Source
1993	SANCHEZ M	New York Telephone
	J B ELECTRONIC REPAIR CENTER	New York Telephone
	CLAXTON G	New York Telephone
	PERDONO MARITRA	New York Telephone
	RAMPERSAD GEETA	New York Telephone
	SANCHEZ M	New York Telephone
1992	J B ELECTRONIC REPAIR CENTER	Cole Information
	CLAXTON, G	Cole Information
	RAMPERSAD, GEETA	Cole Information
	AMORY, EUGENE	Cole Information
	SANCHEZ, M	Cole Information
	RODRIGUEZ, ANNYS	Cole Information
	PERDONO, MARITZA	Cole Information
1983	CASSESE JOHN	New York Telephone
	KANGANIS ELEFTHERIOS A	New York Telephone
	LOJNIKOV RICHARD	New York Telephone
	PARKVIEW TAVERN	New York Telephone
	PHELAN THOS F	New York Telephone
1976	BUTLER ARTHUR E	New York Telephone Company
	CASSESE JOHN	New York Telephone Company
	CUNNEY JOHN	New York Telephone Company
	KANGANIS ELEFTHERIOS A	New York Telephone Company
	LOEISKOV RICHARD	New York Telephone Company
	MORA MERCEDES MRS	New York Telephone Company
	MURPHY JAS	New York Telephone Company
	PARKVIEW TAVERN	New York Telephone Company
	PHELAN THOS F	New York Telephone Company
	PRESTON A	New York Telephone Company
	TORRES GERARDO	New York Telephone Company
	VALLEJO F A	New York Telephone Company
1971	BROWN VERA	New York Telephone
	BUTLER ARTHUR E	New York Telephone

FINDINGS

Year	*Uses*	*Source*
1971	CASSESE JOHN	New York Telephone
	CLANCY J	New York Telephone
	CUNNEY JOHN	New York Telephone
	DIORIO JOHN	New York Telephone
	ESPIN CESAR	New York Telephone
	KANGANIS ELEFTHERIOS A	New York Telephone
	MCKNIGHT JOHN	New York Telephone
	MORA MERCEDES MRS	New York Telephone
	MORGES VICTOR	New York Telephone
	MURPHY JAS	New York Telephone
	PARKVIEW TAVERN	New York Telephone
	PHELAN THOS F	New York Telephone
	SANCHO-BENET ERNESTO	New York Telephone
	TORRES GERARDO	New York Telephone
1965	CASSESE LORETTA	New York Telephone Company
	CONNAUGHTON JOHN	New York Telephone Company
	CUNNEY JOHN	New York Telephone Company
	DI ORIO JOHN	New York Telephone Company
	KANGANIS ELEFTHERIOS A	New York Telephone Company
	KUCKER KENNETH	New York Telephone Company
	MURPHY JAS	New York Telephone Company
	PARKVIEW TAVERN	New York Telephone Company
	PHELAN THOS F	New York Telephone Company
	TURNACK MICHL E	New York Telephone Company
1961	ALTER MANNY DISPLYS	New York Telephone
	CONNAUGHTON JOHN	New York Telephone
	CUNNEY JOHN	New York Telephone
	DEVANEY ELLEN MRS	New York Telephone
	DIORIO JOHN	New York Telephone
	GUARIGLIA EMMA MISS	New York Telephone
	J & M TELVISN	New York Telephone
	KEENAN FRANK	New York Telephone

FINDINGS

Year	Uses	Source
1961	KOURAKOS NICHOLAS	New York Telephone
	LANG JOS	New York Telephone
	NICHOLSON DOMINIC J	New York Telephone
	PARKVIEW TAVERN	New York Telephone
	POSPISIL L B	New York Telephone
	TURNACK MICHL E	New York Telephone
	XIKIS IOANNIS	New York Telephone
1956	CIRILLI JOHN	New York Telephone
	CONNAUGHTON JOHN	New York Telephone
	DEVANEY EILEEN MRS	New York Telephone
	DUNN JANE MRS	New York Telephone
	GUARIGLIA EMMA MISS	New York Telephone
	HALEY CLIFFORD	New York Telephone
	HAMMEL FRANCES MRS	New York Telephone
	MCCORMICK WM	New York Telephone
	MESSINGER J	New York Telephone
	NICHOLSON DOMINIC J	New York Telephone
	PARKVIEW TAVERN	New York Telephone
	STRAUB MELVIN	New York Telephone
	TURNACK MICHL E	New York Telephone
1949	BEHR HENRY	New York Telephone
	BOWEN FRANK L	New York Telephone
	DUNN JANE MRS	New York Telephone
	GUARIGLIA EMMA MISS	New York Telephone
	HILL ADELAIDE V MRS	New York Telephone
	MESSINGER J	New York Telephone
	NICHOLSON DOMINIC J	New York Telephone
	PARKVIEW TAVERN	New York Telephone
1940	Guariglia Emma Miss	New York Telephone
	Lehtonen Sylvia	New York Telephone
1931	Abate Andrew	Manhattan and Bronx Directory Publishing Company Residential Directory
	Bjornson Nels	Manhattan and Bronx Directory Publishing Company Residential Directory

FINDINGS

Year	Uses	Source
1931	Cassidy Francis	Manhattan and Bronx Directory Publishing Company Residential Directory
	Choffel Emily	Manhattan and Bronx Directory Publishing Company Residential Directory
	Choffel Janice	Manhattan and Bronx Directory Publishing Company Residential Directory
	Egan Harold	Manhattan and Bronx Directory Publishing Company Residential Directory
	Egan John	Manhattan and Bronx Directory Publishing Company Residential Directory
	Eggink Cornelia	Manhattan and Bronx Directory Publishing Company Residential Directory
	Fitzsimmons Patk	Manhattan and Bronx Directory Publishing Company Residential Directory
	Hoschied John B	Manhattan and Bronx Directory Publishing Company Residential Directory
	Mc Dennis Robt	Manhattan and Bronx Directory Publishing Company Residential Directory
	Mc Graw David	Manhattan and Bronx Directory Publishing Company Residential Directory
	Stewart Saml lab	Manhattan and Bronx Directory Publishing Company Residential Directory
	Stilwell Arth	Manhattan and Bronx Directory Publishing Company Residential Directory
	Stilwell Susan U	Manhattan and Bronx Directory Publishing Company Residential Directory
1927	Horowitz David grcr	New York Telephone
	Mc Glynn John F r	New York Telephone
	Stilwell Irving D r	New York Telephone

2640 JEROME AVE

Year	Uses	Source
2020	OLYMPIC TOWN	EDR Digital Archive
2017	OLYMPIC TOWN	Cole Information
2014	OLYMPIC TOWN	Cole Information
2010	OLYMPIC TOWN	Cole Information
2005	KSN Sporting Goods Footwear	Hill-Donnelly Information Services
	Olympic Town	Hill-Donnelly Information Services
	OLYMPIC TOWN	Cole Information
	SOUND SPORTS INC	Cole Information

FINDINGS

Year	Uses	Source
2000	OLYMPIC TOWN	Cole Information
	OLYMPIC TOWN	Cole Information
1995	OLYMPIC TOWN	Cole Information
1993	OLYMPIC TOWN	New York Telephone
1992	OLYMPIC TOWN	Cole Information
1976	WEDGE HOUSE	New York Telephone Company
1971	WEDGE HOUSE	New York Telephone
1961	WALKER HENRY & SON INC PAINT SUPLS	New York Telephone
	WALKER HENRY & SON INC PAINT SUPLS	New York Telephone
1956	WALKER HENRY PAINT SUPLS	New York Telephone
	WALKER HENRY PAINT SUPLS	New York Telephone
1949	WALKER HENRY PNT SUPPS	New York Telephone
	WALKER HENRY PNT SUPPS	New York Telephone
1940	Walker Henry pnt supps	New York Telephone
	Walker Henry pnt supps	New York Telephone
1927	Gold & Walker Pntrs	New York Telephone
	Gold & Walker Pntrs	New York Telephone

2641 JEROME AVE

Year	Uses	Source
2020	COMTAMNINH-HIEU VIETNAMESE	EDR Digital Archive
	TAMMY CARE PHARMACY	EDR Digital Archive
	LY TUNG	EDR Digital Archive
	I & I GENERAL SVC	EDR Digital Archive
	JACINTO CASTRO	EDR Digital Archive
	CORNELL BRYANT	EDR Digital Archive
	ROBERTO LABOY	EDR Digital Archive
	YVETTE WARDE	EDR Digital Archive
	ATAMAIAI RODRIGUEZ	EDR Digital Archive
	JENNIFER QUINDE	EDR Digital Archive
	TAMMIE GARCIA	EDR Digital Archive
	HELENE TINEO	EDR Digital Archive
	BERTHA AUQUILLA	EDR Digital Archive

FINDINGS

Year	Uses	Source
2020	MADELINE DOMINGUEZ	EDR Digital Archive
	GINYRIS PENA	EDR Digital Archive
	DEONTRE BENJAMIN	EDR Digital Archive
	FELIX DELVALLE	EDR Digital Archive
	SHIRLEY ADAMS	EDR Digital Archive
	ZUGEIRA PACHECANO	EDR Digital Archive
	SHANIE HAYNES	EDR Digital Archive
	BRYAN SANTANA	EDR Digital Archive
	NANCY VELEZ	EDR Digital Archive
	DINA OLIVA	EDR Digital Archive
	DEBORAH OLIVA	EDR Digital Archive
	ANESTA MAYNARD	EDR Digital Archive
	FAYE MALONEY	EDR Digital Archive
	NORMA VILLAFANE	EDR Digital Archive
	SUJEERI SANCHEZ	EDR Digital Archive
	MARGARET CLAUDIO	EDR Digital Archive
	JOHAN QUINDE	EDR Digital Archive
	ANA DAIZ	EDR Digital Archive
	TAMIKA KITWANA	EDR Digital Archive
	NARCISO MARTE	EDR Digital Archive
	SALLY RODRIGUEZ	EDR Digital Archive
	ALDAMIRIS RODRIGUEZ-SANCHEZ	EDR Digital Archive
	MICHELLE HAYNES	EDR Digital Archive
	JOHN SANCHEZ	EDR Digital Archive
	DAVY SANCHEZ	EDR Digital Archive
	REINA SANCHEZ	EDR Digital Archive
	SHIRLON WILLIAMS	EDR Digital Archive
	KAMISHIA KING	EDR Digital Archive
	JACEN HAYNES	EDR Digital Archive
	EULALIAN PICHARDO	EDR Digital Archive
	SELENIA MARTE	EDR Digital Archive
	NORBERTO BIEL	EDR Digital Archive

FINDINGS

Year	Uses	Source
2020	CHERYL WILLIAMS	EDR Digital Archive
	ZEPHIRENA MALONEY	EDR Digital Archive
	ERIK REYES	EDR Digital Archive
	LUISA GARCIA	EDR Digital Archive
	LISETTE CURET	EDR Digital Archive
	ASHLEY WARDE	EDR Digital Archive
2017	I & I GENERAL SERVICE	Cole Information
	COMTAMNINHHIEU VIETNAMESE RESTAURAN	Cole Information
	JACINTO CASTRO	Cole Information
	YVETTE WARDE	Cole Information
	IYESHA EVANS	Cole Information
	JANETTA MALONEY	Cole Information
	EDGARDO SANTOS	Cole Information
	GREGORY AGRAMONTE	Cole Information
	ABRAHAM FABIAN	Cole Information
	NORMA VILLAFANE	Cole Information
	SHANIE SIMMONS	Cole Information
	NORBERTO BIEL	Cole Information
	REINA SANCHEZ	Cole Information
	LISETTE CURET	Cole Information
2014	COMTAMNINH HIEU VIETNAMESE RESTAURAN	Cole Information
	I & I GENERAL SERVICE	Cole Information
	NESLY MARTINEZ	Cole Information
	YVETTE WARDE	Cole Information
	SHIRLEY ADAMS	Cole Information
	EURIS PAULINO	Cole Information
	HECTOR GARCIA	Cole Information
	NORMA VILLAFANE	Cole Information
	JUDITH SANTIAGO	Cole Information
	NORBERTO BIEL	Cole Information
	JUANA ROMERO	Cole Information

FINDINGS

Year	Uses	Source
2014	REINA SANCHEZ	Cole Information
	SHAQUETTA BROWN	Cole Information
2010	YVETTE WARDE	Cole Information
	EURIS PAULINO	Cole Information
	SHIRLEY ADAMS	Cole Information
	BERTHA AUQUILLA	Cole Information
	JULIA CAPELLAN	Cole Information
	JUAN SANCHEZ	Cole Information
	NORBERTO BIEL	Cole Information
	CHRISTINA CLAUDIO	Cole Information
	ZEPHRENA MALONEY	Cole Information
	LISETTE CURET	Cole Information
2005	Multi Unit Address	Hill-Donnelly Information Services
	Adams Shirley v	Hill-Donnelly Information Services
	Auquilla Bertha A	Hill-Donnelly Information Services
	Faux Jahbukl l v	Hill-Donnelly Information Services
	Luna Elida V	Hill-Donnelly Information Services
	Continued Luna Sonia v	Hill-Donnelly Information Services
	Maloney Zephrena	Hill-Donnelly Information Services
	Marvin Dorothy	Hill-Donnelly Information Services
	Melendez Ventura	Hill-Donnelly Information Services
	Warde Yvette	Hill-Donnelly Information Services
	YVETTE WARDE	Cole Information
	WALLACE QUINONES	Cole Information
	MICHELLE LAWRENCE	Cole Information
	MADELINE DOMINGUEZ	Cole Information
	SHIRLEY ADAMS	Cole Information
	BERTHA AUQUILLA	Cole Information
	DAVID ROSARIO	Cole Information
	JESSICA ACUNA	Cole Information
	J FAUX	Cole Information
	ROY WILLIAMS	Cole Information

FINDINGS

Year	Uses	Source
2005	SONIA LUNA	Cole Information
	ELIZABETH TINEO	Cole Information
	STEVE BONILLA	Cole Information
	ZEPHIRENA MALONEY	Cole Information
	LISETTE CURET	Cole Information
2000	APARTMENTS	Cole Information
	BOAMAH ABENA	Cole Information
	7 SHIRLEY ADAMS	Cole Information
	4 L F CLAUDIO	Cole Information
	JOHN DAWSEY	Cole Information
	LAURIS HERBERT	Cole Information
	OLGA OVALLE	Cole Information
	WALLACE QUINONES	Cole Information
	LUIS REYES	Cole Information
	ALEZANDRIN WARDE	Cole Information
	YVETTE WARDE	Cole Information
	YVETTE WARDE	Cole Information
	WALLACE QUINONES	Cole Information
	SHIRLEY ADAMS	Cole Information
	LUIS REYES	Cole Information
	OLGA OVALLE	Cole Information
	LUIS CLAUDIO	Cole Information
	LAURIS HERBERT	Cole Information
	JOHN DAWSEY	Cole Information
1993	AMORY Eugene	New York Telephone
	SEPULVEDA Rafael	New York Telephone
	AMORY EUGENE	New York Telephone
	DALEY THERESA E	New York Telephone
	SEPULVEDA RAFAEL	New York Telephone
1992	DALEY, THERESA E	Cole Information
	SEPULVEDA, RAFAEL	Cole Information
1983	CAST-MOLD SHOES	New York Telephone

FINDINGS

Year	*Uses*	*Source*
1983	DALEY THERESA E	New York Telephone
	ESPINAL CLAUDIO	New York Telephone
	FIGUEROA ANGEL R	New York Telephone
	RAMIREZ LOUIS A	New York Telephone
	ROSARIO CANDIDA	New York Telephone
	SANTIAGO L	New York Telephone
1976	CAST-MOLD SHOES	New York Telephone Company
	DALEY THERESA E	New York Telephone Company
	DELAUNAY D	New York Telephone Company
	ESPIN CESAR	New York Telephone Company
	LOULOUDIS JOHN	New York Telephone Company
	PIFKO JOHN S	New York Telephone Company
	RAMIREZ LOUIS A	New York Telephone Company
	VALERA JULIO C	New York Telephone Company
1971	CAST-MOLD SHOES	New York Telephone
	CONNAGHAN JAS J	New York Telephone
	DALEY THERESA E	New York Telephone
	KILMARTIN ROSE MRS	New York Telephone
	KOKASKO KATHY	New York Telephone
	LOULOUDIS JOHN	New York Telephone
	PIFKO JOHN S	New York Telephone
	POSPSIL LORETTA	New York Telephone
	RAMIREZ LOUCS A	New York Telephone
	SHEA KATHLEEN MRS	New York Telephone
	WARD THOS F SR	New York Telephone
1965	ALTER MANNY	New York Telephone Company
	BROWNE RAYMOND J	New York Telephone Company
	CAST-MOLD SHOES	New York Telephone Company
	CONNAGHAN JAS J	New York Telephone Company
	DALEY THERESA E	New York Telephone Company
	KILMARTIN ROSE MRS	New York Telephone Company
	PIFKO JOHN S	New York Telephone Company

FINDINGS

Year	*Uses*	*Source*
1965	POSPISIL LORETTA	New York Telephone Company
	RAPINI ESTHER MRS	New York Telephone Company
	SHEA KATHLEEN MRS	New York Telephone Company
	SWEENEY PETER	New York Telephone Company
	TORRES GERARDO	New York Telephone Company
	WARD THOS F SR	New York Telephone Company
1961	BROWNE RAYMOND J	New York Telephone
	DALEY THERESA E	New York Telephone
	GOLDBERG LENA MRS	New York Telephone
	KILMARTIN ROSE MRS	New York Telephone
	MCCABE MARY ANN	New York Telephone
	MCGOVERN JAS A	New York Telephone
	NEIMAN MORRIS	New York Telephone
	RATH JAS	New York Telephone
	SCHUMAN JOS	New York Telephone
	SWEENEY PETER	New York Telephone
	WARD KAETRYN A	New York Telephone
	WEIGNER JENNIE MRS	New York Telephone
1956	BROWNE RAYMOND J	New York Telephone
	CALDERALO MARGARET MRS	New York Telephone
	GOLDBERG MAX	New York Telephone
	JACKSON STANLEY S	New York Telephone
	KILMARTIN JAS T	New York Telephone
	LOVETT ADA MRS	New York Telephone
	MCGOVERN JAS A	New York Telephone
	MOHN E B MRS	New York Telephone
	NEIMAN MORRIS	New York Telephone
	RATH JAS	New York Telephone
	SCHUMAN JOS	New York Telephone
	WARD THOS F	New York Telephone
1949	ALTER MANNY	New York Telephone
	HARRIS SADIE MRS	New York Telephone

FINDINGS

Year	Uses	Source
1949	JACKSON STANLEY S	New York Telephone
	KILMARTIN JAS T	New York Telephone
	RATH JAS	New York Telephone
	SCHMIDT E B MRS	New York Telephone
	SCHUMAN JOS	New York Telephone
	TEICH LOUIS	New York Telephone
	WALTZ ALOIS	New York Telephone
	WARD THOS F	New York Telephone
	WOLF MINNIE	New York Telephone
1940	Kessler Bert	New York Telephone
	Riser E L Mrs nrse	New York Telephone
	Stetler John signs	New York Telephone
1931	Brophy Edw	Manhattan and Bronx Directory Publishing Company Residential Directory
	Brown Bertha	Manhattan and Bronx Directory Publishing Company Residential Directory
	Brown Jacob	Manhattan and Bronx Directory Publishing Company Residential Directory
	Fields Phil J	Manhattan and Bronx Directory Publishing Company Residential Directory
	Finnegan Jas F foreman	Manhattan and Bronx Directory Publishing Company Residential Directory
	Finnegan Mary	Manhattan and Bronx Directory Publishing Company Residential Directory
	Hermance John	Manhattan and Bronx Directory Publishing Company Residential Directory
	Hermance W H	Manhattan and Bronx Directory Publishing Company Residential Directory
	Hoppe Henry	Manhattan and Bronx Directory Publishing Company Residential Directory
	Kahn Sidney	Manhattan and Bronx Directory Publishing Company Residential Directory
	Koch Eliz	Manhattan and Bronx Directory Publishing Company Residential Directory
	Koch Jacob H insp Dep Hosp	Manhattan and Bronx Directory Publishing Company Residential Directory
	Kock Jacob H	Manhattan and Bronx Directory Publishing Company Residential Directory
	Mc Cullough Cath	Manhattan and Bronx Directory Publishing Company Residential Directory

FINDINGS

Year	Uses	Source
1931	Mc Curl Peter J	Manhattan and Bronx Directory Publishing Company Residential Directory
	Mongan Patk	Manhattan and Bronx Directory Publishing Company Residential Directory
	Moore John T	Manhattan and Bronx Directory Publishing Company Residential Directory
	OBrien Hazel	Manhattan and Bronx Directory Publishing Company Residential Directory
	OBrien Hugh	Manhattan and Bronx Directory Publishing Company Residential Directory
	Reilly Gertrude D clk Bd Ed	Manhattan and Bronx Directory Publishing Company Residential Directory
	Reilly Jos insp P B B	Manhattan and Bronx Directory Publishing Company Residential Directory
	Reilly Marion steno Dept Fin	Manhattan and Bronx Directory Publishing Company Residential Directory
	Single Geo	Manhattan and Bronx Directory Publishing Company Residential Directory
1927	Ebenheight John W r	New York Telephone
	Hermance Wm r	New York Telephone
	Kaufmann H r	New York Telephone
	Klinger Lillian r	New York Telephone
	Krause L Mrs r	New York Telephone
	Kronethal Jessie r	New York Telephone
	Kronethal S r	New York Telephone
	Luhrs Louis r	New York Telephone
	Poetters John pntr	New York Telephone
	Schiffer Emil r	New York Telephone

2642 JEROME AVE

Year	Uses	Source
1927	Citarella & Imperato sea food	New York Telephone

2643 JEROME AVE

Year	Uses	Source
2005	NCL	Hill-Donnelly Information Services
	OCCUPANT UNKNOWN	Cole Information
1983	M & M GROCERIES	New York Telephone
1976	ALKAN LANDRO CORP	New York Telephone Company

Year	Uses	Source
1971	ALKAN LANDRO CORP	New York Telephone

2644 JEROME AVE

Year	Uses	Source
1976	MULLINS JOHN V B	New York Telephone Company
1965	CRONIN S SEWING CNTR	New York Telephone Company
	RICCAR SEWING CNTR	New York Telephone Company
1961	MONICA WM J LIQR	New York Telephone
1956	CONTE JOHN LIQR	New York Telephone
1949	ADAMS RICHD A LIQR	New York Telephone

2645 JEROME AVE

Year	Uses	Source
2017	AMERICAN DELIGHT & GROCERY CORP	Cole Information
2005	Medina Luina y	Hill-Donnelly Information Services
2000	BONAO CON SABOR	Cole Information
	BONAO CON SABOR	Cole Information
1995	BONAO CON SABOR	Cole Information
1993	BONAO CON SABOR	New York Telephone
1992	BONAO CON SABOR	Cole Information
1983	DOLORES MODAS B	New York Telephone
1961	FERRARA ALEXNDR G INTR DECITR	New York Telephone
1956	TURCHICK F CONFCTRY	New York Telephone
1949	SOLINAS J CONFCTRY	New York Telephone
1940	Dammann H confcty	New York Telephone
1927	Hoppe H D confcty	New York Telephone

2646 JEROME AVE

Year	Uses	Source
1983	SCORE LIQUOR STORE OF JEROM AV INC	New York Telephone
1976	SCORE LIQUORE STORE INC	New York Telephone Company
1971	SCORE LIQUORE STORE INC	New York Telephone
1965	CRYSTAL WINES & LIQUORS	New York Telephone Company
1961	EITNER E RESTRNT	New York Telephone

FINDINGS

Year	Uses	Source
1956	EITNER E RESTRNT	New York Telephone
1949	EITNER E RESTRNT	New York Telephone
1940	Eitner E restrnt	New York Telephone
1927	Marinos M restrnt	New York Telephone

2647 JEROME AVE

Year	Uses	Source
2020	DOUBLE DRAGON	EDR Digital Archive
2017	2647 DOUBLE DRAGON CHINESE RESTAURAN	Cole Information
2014	2647 DOUBLE DRAGON CHINESE RESTAURAN	Cole Information
	LOONG SUNG	Cole Information
2005	Loong Sung v	Hill-Donnelly Information Services
	New Wok Restaurant R	Hill-Donnelly Information Services
	SUNG LOONG	Cole Information
2000	LOONG FUNG RSTRNT	Cole Information
	LOONG FUNG RESTAURANT	Cole Information
1995	LOONG SUNG	Cole Information
1993	LOONG SUNG	New York Telephone
1992	LOONG SUNG	Cole Information
1976	LIEBMANN S STUDIO MODERNISTIC DISPLYS	New York Telephone Company
1971	LIEBMANN S STUDIO MODERNISTIC DISPLYS	New York Telephone
1965	LIEBMANN S STUDIO MODERNISTIC DISPLYS	New York Telephone Company
1961	LIEBMANN S STUDIO MODERNISTIC DISPLYS	New York Telephone
1956	LIEBMANN S STUDIO MODERNISTIC DISPLYS	New York Telephone
1949	LIEBMANN S STUDIO DISPLYS	New York Telephone
1927	Denerstein H uphlstr	New York Telephone

2649 JEROME AVE

Year	Uses	Source
2005	Black Star Hi Tech Metals Inc	Hill-Donnelly Information Services

FINDINGS

Year	Uses	Source
2005	BLACK STAR HITECH METALS	Cole Information
	BLACK STAR HI TECH METALS INC	Cole Information
	OCCUPANT UNKNOWN	Cole Information
2000	KAVCO CONST CORP	Cole Information
1993	HOUSE O WEENIES	New York Telephone
	MEY FAT 30 MINUTE PHOTO	New York Telephone
1992	HOUSE O WEENIES	Cole Information
	MEY FAT 30 MINUTE PHOTO	Cole Information
1983	BELKIN WHOLESALE HOUSE OF PLANTS	New York Telephone
1971	AGNESTRONG GIFT SHOP	New York Telephone
1965	AGNESTRONG GIFT SHOP	New York Telephone Company
1961	AGNESTRONG GIFT SHOP	New York Telephone
1956	ARMORY DOG & CAT HOSP	New York Telephone
	DORFMAN SAM H DR VET	New York Telephone
1949	GORDON HENRY DR VETNARIAN	New York Telephone
1940	Armory Dog & Cat Hospital	New York Telephone
	Gordon Henry Dr vetnarian	New York Telephone

2650 JEROME AVE

Year	Uses	Source
1971	WALKER HENRY & SON INC PAINT SUPLS	New York Telephone
	WALKER HENRY & SON INC PAINT SUPLS	New York Telephone
1965	WALKER HENRY & SON INC PAINT SUPLS	New York Telephone Company
	WALKER HENRY & SON INC PAINT SUPLS	New York Telephone Company

2651 JEROME AVE

Year	Uses	Source
2020	PACE COPY CTR	EDR Digital Archive
	YESENIA MENDEZ LLC	EDR Digital Archive
	UPS ACCESS POINT LOCATION	EDR Digital Archive
2017	PACE COPY CENTER	Cole Information
2014	PACE COPY CENTER	Cole Information
2010	PACE COPY CTR	Cole Information
2005	NCL	Hill-Donnelly Information Services

FINDINGS

Year	Uses	Source
2005	MERCEDES CARA	Cole Information
2000	N END DEM CLUB	Cole Information
1992	CALDERON ENTERPRISE	Cole Information
1983	PET KINGDOM	New York Telephone
1976	SOLOMON WINDOW SHADE & AWNING CO	New York Telephone Company
1971	SOLOMON J WNDWSHDS & AWNINGS	New York Telephone
	SOLOMON WINDOW SHADE & AWNING CO	New York Telephone
1965	SOLOMON J WNDWSHDS & AWNINGS	New York Telephone Company
	SOLOMON WINDOW SHADE & AWNING CO	New York Telephone Company
1961	SOLOMON J WNDWSHDS & AWNINGS	New York Telephone
	SOLOMON WINDOW SHADE & AWNING CO	New York Telephone
1956	SOLOMON J WNDWSHDS & AWNINGS	New York Telephone
	SOLOMON WINDOW SHADE & AWNING CO	New York Telephone
1949	SOLOMON J WNDWSHDS & AWNINGS	New York Telephone
	SOLOMON WINDOW SHADE & AWNING CO	New York Telephone
1927	Kingsbridge Awning & Shade Shop	New York Telephone

2653 JEROME AVE

Year	Uses	Source
2020	CHRISTOS PAXOS	EDR Digital Archive
	LUCY PAXOS	EDR Digital Archive
2010	PAXOS LUCY	Cole Information
2005	h Paxos Lucy AV	Hill-Donnelly Information Services
	LUCY PAXOS	Cole Information
2000	PAXOS LUCY	Cole Information
	PAXOS LUCY	Cole Information
	OCCUPANT UNKNOWN	Cole Information
1940	Kenney J rfng	New York Telephone

2655 JEROME AVE

Year	Uses	Source
2020	LUCY FLOWER SHOP	EDR Digital Archive
2017	LUCY FLOWER SHOP	Cole Information
2014	LUCY FLOWER SHOP	Cole Information

FINDINGS

Year	Uses	Source
2010	LUCY FLOWER SHOP	Cole Information
2005	Lucy Flower Shop I R	Hill-Donnelly Information Services
	Lucys Flower Shop	Hill-Donnelly Information Services
2000	LUCYS FLOWER SHOP	Cole Information
	LUCYS FLOWER SHOP	Cole Information
1995	LUCY'S FLOWER SHOP	Cole Information
	DENNIS FLOWER SHOP	Cole Information
1993	DENNIS FLOWER SHOP	New York Telephone
1992	DENNIS FLOWER SHOP	Cole Information
1983	BLOCK H & R INC	New York Telephone
	MODROW PETER PlMBNG & HTNG	New York Telephone
	SURE WAY DRIVING SCHOOL	New York Telephone
1976	WINTER H PLMBNG & HEATG	New York Telephone Company
1971	WINTER H PLMBNG & HEATG	New York Telephone
1965	WINTER H PLMBNG & HEATG	New York Telephone Company
1949	KUCK FRED J ELECTL CONTR	New York Telephone
	WOODS & KUCK ELEC CONTRS	New York Telephone
1940	Kuck Fred J electl contr	New York Telephone
	Woods & Kuck elec contrs	New York Telephone
1927	Gallo A carptr & bldr	New York Telephone
	Moffat V J elec contr	New York Telephone

2657 JEROME AVE

Year	Uses	Source
1956	ALTER MANNY WNDW DISPLYS	New York Telephone
1927	Bettys Beauty Shoppe	New York Telephone

2658 JEROME AVE

Year	Uses	Source
1927	Stein M I laundry	New York Telephone

2659 JEROME AVE

Year	Uses	Source
2020	ANA COLEMAN	EDR Digital Archive

FINDINGS

Year	Uses	Source
2017	KJ TRANSPORTATION	Cole Information
2010	KINGS BIRD CAR SVC	Cole Information
2005	Kings Bird Car Svc	Hill-Donnelly Information Services
	SANTIAGO COLEMAN	Cole Information
2000	KINGS BIRD CAR SVC	Cole Information
	KINGS CAR SERVICE	Cole Information
	KINGS BIRD CAR SERVICE	Cole Information
	KINGS BIRD CAR SERVICE	Cole Information
1995	KINGS BIRD CAR SERVICE	Cole Information
	KINGS CAR SERVICE	Cole Information
1993	KINGS BIRD CAR SERVICE	New York Telephone
	KINGS CAR SERVICE	New York Telephone
1992	KINGS BIRD CAR SERVICE	Cole Information
	KINGS CAR SERVICE	Cole Information
1983	JEROME VARIETY	New York Telephone
1976	PET KINGDOM	New York Telephone Company
1971	PET KINGDOM	New York Telephone
1965	PET KINGDOM	New York Telephone Company
1961	HUNTER ELECTRNCS TLVSN SUPLS	New York Telephone
1956	WINTER H PLMBNG & HEATING	New York Telephone
1949	ZIMMERMAN CHAS ROOFNG	New York Telephone
1927	Andorn Jacob butcher	New York Telephone
	Kingsbridge Economy Market	New York Telephone

2661 JEROME AVE

Year	Uses	Source
1976	MIMIS YARN SHOP	New York Telephone Company
1971	MIMI S YARN SHOP	New York Telephone
1961	GALELLA VINCENT UPHLSTR & CABNT MKR	New York Telephone
	ORIGINAL ITALIAN ART SHOP	New York Telephone
1927	Roemer John lunch	New York Telephone

FINDINGS

2666 JEROME AVE

Year	*Uses*	*Source*
2017	MORTON WILLIAMS	Cole Information
2014	MORTON WILLIAMS ASSOCIATED SUPERMARK	Cole Information
2005	Joses Newsstand o	Hill-Donnelly Information Services
	Tract 36005:409 odd s	Hill-Donnelly Information Services
	Tract 36005:403 01 even s	Hill-Donnelly Information Services
2000	ASSCTD FD STRS CO	Cole Information
	RED & WHITE MKTS INCORPORATED	Cole Information
1995	RED & WHITE MKTS INC	Cole Information
	ASSOCIATED FOOD STORES CO-OPERATIVE INC	Cole Information
1993	ASSOCIATED FOOD STORES CO OPERATIVE INC	New York Telephone
	RED & WHITE MKTS INC	New York Telephone
1992	RED & WHITE MKTS INC	Cole Information
	ASSOCIATED FOOD STORES CO-OPERATIVE INC	Cole Information
1983	ASSOCIATED FOOD STORES CO-OPERATIVE INC BRONX STORES	New York Telephone
	RED & WHITE MKTS INC	New York Telephone
1976	BRONX STORES	New York Telephone Company
	RED & WHITE MKTS INC	New York Telephone Company
1971	ASSOCIATED FOOD STORES CO OPERATIVE INC BRONX STORES	New York Telephone
	RED & WHITE MKTS INC	New York Telephone
1965	ASSOCIATED FOOD STORES CO-OPERATIVE INC MAIN OFFICE JAM	New York Telephone Company
	RED & WHITE MKTS INC	New York Telephone Company
1961	ASSOCIATED FOOD STORES	New York Telephone
	RED & WHITE MKTS INC	New York Telephone

2682 JEROME AVE

Year	*Uses*	*Source*
1961	HUNTER SANDWICH SHOP	New York Telephone
1956	HUNTER SANDWICH SHOP	New York Telephone

Year	Uses	Source
1949	A & S LUNCHEONETTE	New York Telephone
1940	Banta Walter J b	New York Telephone
	Walters Quality Mkts Inc	New York Telephone

2684 JEROME AVE

Year	Uses	Source
1961	HOLLYWOOD MEAT MKT	New York Telephone
1956	KINGSWAY MEAT MKT	New York Telephone
1949	LUCIANO ANTHONY M FRTS VEGS	New York Telephone

2686 JEROME AVE

Year	Uses	Source
2017	KINGSBRIDGE PARKING CORP	Cole Information
2014	KINGSBRIDGE PARKING CORPORATION	Cole Information
2010	KINGSBRIDGE PARKING CORP	Cole Information
2005	Kingsbridge Parking Corp	Hill-Donnelly Information Services
	KNIGHTSBRIDGE PARKING CORP	Cole Information
1961	AMCO UPHLSTRY	New York Telephone
	WEIDMANS IDEAL INTERIORS INC	New York Telephone
	WEIDMANS IDEAL INTERIORS INC	New York Telephone
1956	PELHAM DAIRIES	New York Telephone
1949	PELHAM DAIRIES -	New York Telephone

2688 JEROME AVE

Year	Uses	Source
1940	Dosall Co books	New York Telephone

2690 JEROME AVE

Year	Uses	Source
1956	ROUND THE CLOCK CLEANERS INC	New York Telephone
1949	ROUND THE CLOCK CLEANERS INC	New York Telephone
1940	Wilson & Newman autos	New York Telephone
	Wilson P W Indpndce Av	New York Telephone
1931	Bandman Arth	Manhattan and Bronx Directory Publishing Company Residential Directory

Year	Uses	Source
1931	Bandman Celia	Manhattan and Bronx Directory Publishing Company Residential Directory
	Eisenberg Jos	Manhattan and Bronx Directory Publishing Company Residential Directory
	Oelbaum Max	Manhattan and Bronx Directory Publishing Company Residential Directory
	Ribstein Alf G	Manhattan and Bronx Directory Publishing Company Residential Directory

2692 JEROME AVE

Year	Uses	Source
1956	VINCENT S QUALITY MEAT MKT	New York Telephone
1949	VINCENT S QUALITY MEAT MKT	New York Telephone
1940	Vincents Quality Meat Mkt	New York Telephone

2694 JEROME AVE

Year	Uses	Source
1971	GALLIGAN S BAR & GRILL	New York Telephone
1961	FLAMINGO RESTRNT	New York Telephone
1956	FLAMINGO RESTRNT	New York Telephone
1949	FLAMINGO RESTRNT	New York Telephone
1940	Fa Da Dairy	New York Telephone
	E Z Kleener Steel Wool Co	New York Telephone

2696 JEROME AVE

Year	Uses	Source
1940	Tow n Cleaners	New York Telephone

2697 JEROME AVE

Year	Uses	Source
1940	M & S Store Fixt Co Inc	New York Telephone

2698 JEROME AVE

Year	Uses	Source
2020	HEALTHY CHOICE GOURMET II INC	EDR Digital Archive
1940	Hirsch D Mrs statnry	New York Telephone

FINDINGS

2700 JEROME AVE

Year	*Uses*	*Source*
2020	FELICIA JOYNER	EDR Digital Archive
	ANAISA SUAREZ	EDR Digital Archive
	IVETTE FERRER	EDR Digital Archive
	BRUNILDA DIAZ	EDR Digital Archive
	ROSA GREENE	EDR Digital Archive
	APDULAI BAH	EDR Digital Archive
	KENNY TAVERAS	EDR Digital Archive
	DANIEL ADEMOLA	EDR Digital Archive
	ADRIENNE SMITH	EDR Digital Archive
	PAMELA JOYNER	EDR Digital Archive
	MELISSA RIVERA	EDR Digital Archive
	CROSBIE ROPER	EDR Digital Archive
	ANNETTE CARDENAS	EDR Digital Archive
	BERNARD GREENE	EDR Digital Archive
	RAYMOND READ	EDR Digital Archive
	CHRISTOPHER MORALES	EDR Digital Archive
	INEZ LOGAN	EDR Digital Archive
	STELLA OKOYE	EDR Digital Archive
	JOSE MANGUAL	EDR Digital Archive
	MERCEDES NUNEZ	EDR Digital Archive
	NEFEATIA SEIGNIOUS	EDR Digital Archive
	DOMINGO DIAZ	EDR Digital Archive
	CARMEN SALGADO	EDR Digital Archive
2005	NCL	Hill-Donnelly Information Services
	OCCUPANT UNKNOWN	Cole Information
2000	THE ARCHWAY INN	Cole Information
	THE ARCHWAY INN	Cole Information
1995	THE ARCHWAY INN	Cole Information
1993	THE ARCHWAY INN	New York Telephone
1992	THE ARCHWAY INN	Cole Information
1983	THE ARCHWAY INN	New York Telephone

FINDINGS

Year	Uses	Source
1965	ACKERMAN UPHLSTRG CO	New York Telephone Company
1961	ACKERMAN FURN REPAIRG & POLISHING	New York Telephone
	ACKERMAN UPHLSTRG CO	New York Telephone
1956	ACKERMAN FURN REPAIRG & POLISHING	New York Telephone
	ACKERMAN UPLSLSTRG CO	New York Telephone
1949	ACKERMAN FURN REPAIRG & POLISHING	New York Telephone
	ACKERMAN UPHLSTRG CO	New York Telephone

2702 JEROME AVE

Year	Uses	Source
1956	HARLAN AUTO SVCE	New York Telephone
	NEWMAN IRVING AUTO SVCE	New York Telephone
1949	HARLAN AUTO SVCE	New York Telephone
	NEWMAN IRVING AUTO SVCE	New York Telephone
1940	Harlan Auto Svce	New York Telephone
	New man Irving auto svce	New York Telephone

2704 JEROME AVE

Year	Uses	Source
2010	KINGSBRIDGE CAR WASH	Cole Information
2005	Kingsbridge Car Wash Is	Hill-Donnelly Information Services
2000	ABREU CARLOS	Cole Information
	ABREU CARLOS	Cole Information
1995	ABREU, CARLOS	Cole Information
1993	MULLAHORAN AUTO DIAGNOSTIC INC	New York Telephone
	TIERNEY S AUTO DIAGNOSTIC CENTER INC	New York Telephone
1992	MULLAHORAN AUTO DIAGNOSTIC INC	Cole Information
	TIERNEY'S AUTO DIAGNOSTIC CENTER INC	Cole Information
1983	T & D SVCE STA	New York Telephone
	T & D SVCE STA	New York Telephone
1976	AMYS AUTO SVCE	New York Telephone Company
1971	AMY S AUTO SVCE	New York Telephone
1965	AMY S AUTO SVCE	New York Telephone Company
1961	AMY S AUTO SVCE	New York Telephone

Year	Uses	Source
1931	Bruhns Marie	Manhattan and Bronx Directory Publishing Company Residential Directory
	Kriksteine Harry	Manhattan and Bronx Directory Publishing Company Residential Directory
	Panos Geo barber	Manhattan and Bronx Directory Publishing Company Residential Directory

2706 JEROME AVE

Year	Uses	Source
1971	LEVY LILLIAN	New York Telephone
1927	Gerard D staty	New York Telephone

2708 JEROME AVE

Year	Uses	Source
1927	Barth Chas btchr	New York Telephone

2709 JEROME AVE

Year	Uses	Source
1940	Wasserman Meyer	New York Telephone

2710 JEROME AVE

Year	Uses	Source
1976	VINCENT S QUALITY MEAT MKT	New York Telephone Company
1971	VINCENT S QUALITY MEAT MKT	New York Telephone
1961	VINCENT S QUALITY MEAT MKT	New York Telephone
1927	Antes & Brown battery ser	New York Telephone

2712 JEROME AVE

Year	Uses	Source
1940	Ace Uphlstry Co	New York Telephone
	Drutman M uphlstr	New York Telephone
	Link A furn reprng & polishing	New York Telephone
	Marlboro Express & Moving	New York Telephone
1927	Sheppard J btchr	New York Telephone

2714 JEROME AVE

Year	Uses	Source
1976	TRAVELERS FRIEND THE	New York Telephone Company

Year	Uses	Source
1971	HOWLEY & MC NULTY S TAVERN	New York Telephone
1965	MCNULTY & HOWLEY S TAVERN	New York Telephone Company
1961	LAVELLE S BAR & GRRIL	New York Telephone
1956	BARRETT & CORRIGAN TAVERN	New York Telephone
1949	BARRETT & CORRIGAN TAVERN	New York Telephone
1940	Dow d J restrnt	New York Telephone

2716 JEROME AVE

Year	Uses	Source
1976	KINGSBRDG PICTURE FRAMES SHADES & VENETIAN BLINDS SHOP	New York Telephone Company
1971	KINGSBRDG PICTURE FRAMES SHADES & VENETIAN BLINDS SHOP	New York Telephone
1956	RESNICK J PICT FRAMS	New York Telephone
1949	RESNICK J PICT FRAMS	New York Telephone
1940	Resnick M pict frams	New York Telephone

2718 JEROME AVE

Year	Uses	Source
1983	ADAMIS DEMITIOS B	New York Telephone
1971	HEAD OF THE CLASS BOUTIQUES	New York Telephone
1965	STAR BICYCLE SHOP	New York Telephone Company
1961	STAR BICYCLE SHOP	New York Telephone
1956	STAR BICYCLE SHOP	New York Telephone

2720 JEROME AVE

Year	Uses	Source
2005	2720 JEROME AVE INC	Cole Information
	OCCUPANT UNKNOWN	Cole Information
1995	SOCIAL SECURITY ADMINISTRATION-NORTH BRONX	Cole Information
	US GOVT-HEALTH & HUMAN SERVICES DEPT O-SOCIAL SECURITY ADMINISTRATION-OFC LOCATIONS-NORTH BRONXX	Cole Information
	US GOVT-HEALTH & HUMAN SERVICES-SOCIAL SECURITY ADMINISTRATION-NORTH BRONXX	Cole Information

Year	Uses	Source
1995	SOCIAL SECURITY ADMINISTRATION-OFC LOCATIONS-NORTH BRONX	Cole Information
1993	SOCIAL SECURITY ADMINISTRATION OFC LOCATIONS	New York Telephone
1976	DAILY NEWS FRANCHISE HOME DELIVERY SVTE	New York Telephone Company
	TWENTY SEVEN TWENTY JEROME AVE PIZZA	New York Telephone Company
1971	TWENTY SEVEN TWENTY JEROME AVE PIZZA	New York Telephone
1965	TWENTY SEVEN TWENTY JEROME AVE PIZZA	New York Telephone Company
1961	LIBIN SALLY LUNCHNET	New York Telephone
1956	LIBIN SALLY LUNCHNET	New York Telephone
1949	COML BICYCLE SVCE	New York Telephone
	LISHNOFF PHILLIP BYCLS	New York Telephone
	PHIL S CYCLE SHOP	New York Telephone

2722 JEROME AVE

Year	Uses	Source
1940	Lishnoff Phillip bycls	New York Telephone
	Phils Cycle Shop	New York Telephone

2727 JEROME AVE

Year	Uses	Source
2005	NCL	Hill-Donnelly Information Services
	SYLVIA TORRES	Cole Information
	NANETTE MCLEOD	Cole Information

2651A JEROME AVE

Year	Uses	Source
1993	CALDERON ENTERPRISE	New York Telephone

KINGSBGE RD

57 KINGSBGE RD

Year	Uses	Source
1927	Lichtenberg V radios	New York Telephone

KINGSBIDGE RD

20 KINGSBIDGE RD

Year	Uses	Source
1971	PENTO EXPERT DENTAL LAB	New York Telephone

KINGSBRIDE RD

48 KINGSBRIDE RD

Year	Uses	Source
1993	PATEL SURENDRA DDS	New York Telephone

KINGSBRIDGA RD

24 KINGSBRIDGA RD

Year	Uses	Source
1993	CONTINENTAL SVCES	New York Telephone

40 KINGSBRIDGA RD

Year	Uses	Source
1993	DISCEPOLO Sabbato	New York Telephone
	DISCEPOLO SABBATO	New York Telephone

KINGSBRIDGE

14 KINGSBRIDGE

Year	Uses	Source
1971	INSERRA ALBERT	New York Telephone

18 KINGSBRIDGE

Year	Uses	Source
1993	ANIMAL HOSPITAL OF	New York Telephone

KINGSBRIDGE RD

2 KINGSBRIDGE RD

Year	Uses	Source
1993	NEW CAPITOL RESTRNT	New York Telephone
1983	NEW CAPITOL RESTRNT	New York Telephone

Year	Uses	Source
1983	CHASE MANHATTAN BANK N A BRONE	New York Telephone
1976	PAXOS RESTRNT CORP	New York Telephone Company
	CHASE NANHATN BANK BRONX -	New York Telephone Company

3 KINGSBRIDGE RD

Year	Uses	Source
1993	STAR DRUG STORE	New York Telephone
1983	STAR DRUG STORE	New York Telephone
	STAR DRUG STORE	New York Telephone
1971	STEMAR ENTERPRISES INC	New York Telephone

4 KINGSBRIDGE RD

Year	Uses	Source
1993	THE BUTCHER SHOP	New York Telephone
1983	THE BUTCHER SHOP	New York Telephone
1971	KINGS ROW PUB	New York Telephone

5 KINGSBRIDGE RD

Year	Uses	Source
1993	PATEL NILX MD	New York Telephone
	STAR MEDICAL OFCS	New York Telephone
1965	STAR DRUG CO	New York Telephone Company

6 KINGSBRIDGE RD

Year	Uses	Source
1993	EVERGREEN STATIONERY STORE	New York Telephone
1983	EVERGREEN STATIONERY STORE	New York Telephone
1976	BIDDY EARGY S BAR	New York Telephone Company
	KINGSBRIDGE BARBER & BEAUTICIAN SUPL CO INC	New York Telephone Company

7 KINGSBRIDGE RD

Year	Uses	Source
1983	LUBINS KINGSBRIDGE MEAT MKT	New York Telephone

FINDINGS

8 KINGSBRIDGE RD

Year	*Uses*	*Source*
1993	HI FASHION LINES	New York Telephone
1983	HI FASHION LINE S	New York Telephone
1976	COPY SHOP	New York Telephone Company
	COPY SHOP THE	New York Telephone Company
	AUTOMOBILE CLUB OF AMER INC BRONX	New York Telephone Company
1971	COPY SHOP	New York Telephone
	AUTOMOBILE CLUB OF AMER INC	New York Telephone
1965	AUTOMOBILE C OF AMER INC	New York Telephone Company

9 KINGSBRIDGE RD

Year	*Uses*	*Source*
1983	VENUS FLORIST	New York Telephone
1976	PINTO DIONIZIO B	New York Telephone Company

10 KINGSBRIDGE RD

Year	*Uses*	*Source*
1993	WARREN S GOLD & SILVER	New York Telephone
	NASH T	New York Telephone
1983	E & B TAX SVCE INC	New York Telephone
	KUPINSKY SAM	New York Telephone
	LIBOWITZ E	New York Telephone
	MINDEL JULIUS	New York Telephone
	RUSSOFF JOSEPH B	New York Telephone
	B S MINI-MED	New York Telephone
	MARCINIAK G	New York Telephone
	MARCINIAK G	New York Telephone
	OUT PATIENT TRANSPORTATION INC	New York Telephone
	SABER REALTY	New York Telephone
	SABER REALTY	New York Telephone
1976	E & B TAX SVCE INC	New York Telephone Company
	RUSSOFF JOSEPH B	New York Telephone Company
	BERMAN NATHANIEL L CPA	New York Telephone Company
	SABER REALTY	New York Telephone Company

Year	Uses	Source
1976	SABER REALTY	New York Telephone Company
	TEN EAST KINGSBRIDGE ROAD REALTY CORP	New York Telephone Company
	WEINER BEN INS	New York Telephone Company
1971	D ARTAGNAN S GIFT & CARD SHOP	New York Telephone
	SANTINI VICTOR	New York Telephone
	SANTINI WILLIAM A B	New York Telephone
	TEN EAST KINGSBRIDGE ROAD REALTY CORP	New York Telephone

11 KINGSBRIDGE RD

Year	Uses	Source
1993	PARK S HARDWARE & HOUSEWARE	New York Telephone
1983	PARKS HARDWARE & HOUSEWARE	New York Telephone
1976	BASKIN ROBBINS ICE CREAM	New York Telephone Company

12 KINGSBRIDGE RD

Year	Uses	Source
1993	FOREVER YOUNG	New York Telephone
1983	BERGER EFRAM REALTY	New York Telephone
	CLARKES SPOT INC	New York Telephone
1976	VINCENT MOLD SHOE INC	New York Telephone Company
1971	ROMA BARBER SHOP	New York Telephone

13 KINGSBRIDGE RD

Year	Uses	Source
1983	FLAHERTY JOHN	New York Telephone
	BELL PEPPER FRUITS & VEGETABLES	New York Telephone

14 KINGSBRIDGE RD

Year	Uses	Source
1993	A-1 COPY SHOP	New York Telephone
	CIM BROKERAGE	New York Telephone
1983	COPY SHOP	New York Telephone
1971	FDR INDEPNDNT DEMCRTIC CLUB	New York Telephone

FINDINGS

15 KINGSBRIDGE RD

Year	Uses	Source
1965	ASSOCIATED FOOD STORES CO-OPERATIVE INC MAIN OFFICE JAM	New York Telephone Company

16 KINGSBRIDGE RD

Year	Uses	Source
1993	HANS NAIL & BEAUTY	New York Telephone
	ROSA JEWELERS	New York Telephone
1983	GRACIA OTTO EDWIN	New York Telephone
	ROSA JEWELERS	New York Telephone
1976	BERENBERG LILLIAN B	New York Telephone Company
	COSSU G JWLR	New York Telephone Company
	PANETTA A	New York Telephone Company
1971	COSSU G JWLR	New York Telephone
	HAIBACH MARGARET	New York Telephone

17 KINGSBRIDGE RD

Year	Uses	Source
1976	FJA PIZZA CORP	New York Telephone Company
1971	EAT & SNACK RESTRNT	New York Telephone

18 KINGSBRIDGE RD

Year	Uses	Source
1993	EVERYTHING NICE	New York Telephone
	ANIMAL HOSPITAL OF	New York Telephone
1983	BAY ELECTRONIC	New York Telephone
1971	BAY ELECTRONIC DISTR INC	New York Telephone

19 KINGSBRIDGE RD

Year	Uses	Source
1971	SHERWOOD FLORISTS LTD	New York Telephone

20 KINGSBRIDGE RD

Year	Uses	Source
1993	KIMBLE S DECORATORS	New York Telephone
	PLASTIC KING	New York Telephone

Year	Uses	Source
1993	PLASTIC KING DECORATORS	New York Telephone
	CONTINENTAL COIFFURE	New York Telephone
1983	KIMBLES DECORATORS	New York Telephone
	PLASTIC KING DECORATORS	New York Telephone
	COLON MANUEL	New York Telephone
	CONTINENTAL COIFFURE	New York Telephone
1976	KING DECORATORS	New York Telephone Company
	PLASTIC KING	New York Telephone Company
	PLASTIC KING DECORATORS	New York Telephone Company
	BEARL ROBERT	New York Telephone Company
	CONTINENTAL COIFFURE	New York Telephone Company
	KISSIL LEON DENTAL LABS	New York Telephone Company
	PENTO EXPERT DENTAL LAB	New York Telephone Company
1971	CONTINENTAL COIFFURES	New York Telephone

21 KINGSBRIDGE RD

Year	Uses	Source
1983	SUPERIOR FRUITS & VEGETABLES	New York Telephone

22 KINGSBRIDGE RD

Year	Uses	Source
1993	BERGER APARTMENT RENTALS	New York Telephone
	BERGER EFRAM REALTY	New York Telephone
1983	WEE BARBANEL	New York Telephone
	DONOGHUE HEALY & O SULLIVAN TRAVL AGNCY INC	New York Telephone
	HEALY O SULLIVAN & DONOGHUE TRAVEL AGENCY INC	New York Telephone
	LEE WILLIAM	New York Telephone
	O SULLIVAN HEALY & DONOGHUE TRAVEL AGENCY INC	New York Telephone
	TARA TOURS LTD	New York Telephone
	TOTAL CARPENTRY LTD	New York Telephone
1976	MG ELECTRIC CO	New York Telephone Company
	MG ELECTRIC CO INC	New York Telephone Company

Year	Uses	Source
1976	DONOGHUE HEALY & O SULLIVAN TRAVL AGNCY INC	New York Telephone Company
	HEALY O SULLIVAN & DONOQHUE TRAVEL AGENCY INC	New York Telephone Company
	O SULLIVAN HEALY & DONOGHUE TRAVEL AGENCY INC	New York Telephone Company
1971	DONOGHUE HEALY & O SULLIVAN TRAVL AGNCY INC	New York Telephone
	O SULLIVAN & HEALY INS	New York Telephone
	UNION LABOR LIFE INS CO	New York Telephone
1965	PHOTO EXCHANGE	New York Telephone Company

24 KINGSBRIDGE RD

Year	Uses	Source
1993	CONTINENTAL PORCELAIN IMPORT CO	New York Telephone
	BLOCK H & R-	New York Telephone
1983	H & R BLOCK INC	New York Telephone
	S & N REALTY	New York Telephone
1976	SALZMAN KENNETH SCULPTOR	New York Telephone Company
	SALZMAN PLUMBING INC PLMBNG & HTNG	New York Telephone Company
1965	CONTNTL PORCELAIN IMPORT CO	New York Telephone Company

25 KINGSBRIDGE RD

Year	Uses	Source
1993	ROMA PHYSIOGNOMICAL	New York Telephone
	V I P FRUIT & VEGETABLES	New York Telephone
1983	ROMA PHYSIOGNOMICAL	New York Telephone
1971	WITT TAX CENTERS INC	New York Telephone

26 KINGSBRIDGE RD

Year	Uses	Source
1993	CHOI MYONG CHIN FRTS	New York Telephone
	TOY ARENA	New York Telephone
1983	BANKS EDWARD	New York Telephone
	BRONX KING FISH MKT	New York Telephone
1976	AVAILABLE FURNITURE INC	New York Telephone Company

Year	Uses	Source
1976	CRAIG DOUGLAS DECRTNG CENTER INC	New York Telephone Company
	FLOOR CRAFT CARNT CLEANG CO INC	New York Telephone Company
	FLOOR CRAFT HOME DESIGN	New York Telephone Company
	OFSEVIT LEWIS FLR COVRG	New York Telephone Company
1971	FLOOR CRAFT CARPT CLEANG CO INC	New York Telephone
	FLOOR CRAFT CARPT & LINOLEUM CO INC	New York Telephone
1965	FLOOR CRAFT CO FLR COVRGS	New York Telephone Company

27 KINGSBRIDGE RD

Year	Uses	Source
1983	BOB & SAM KOSHER MEAT MKT	New York Telephone

28 KINGSBRIDGE RD

Year	Uses	Source
1993	PAT O BRIEN PUD	New York Telephone
	QUARANTA KEVIN J ESQ	New York Telephone
1983	BEACON REALTY CORP	New York Telephone
	COLON LUIS R	New York Telephone
	MURPHY DANL C	New York Telephone
	EL JEFFREY FASHION	New York Telephone
1976	JOHNSON WARRAN W INS	New York Telephone Company
	MURPHY DANL C	New York Telephone Company
	JOES DISCOUNT STORE	New York Telephone Company
1971	JOHNSON WARREN WINS	New York Telephone
	FASHION FLAIR WIG CENTER	New York Telephone

29 KINGSBRIDGE RD

Year	Uses	Source
1993	SHORT STOP CANDY & GROCERY STORE	New York Telephone
	N Y S DIVISION MILITARY & NAVEL AFFAIRS	New York Telephone
1983	KINGSBRIDGE GROCERY & CANDY STORE	New York Telephone
	CIVIL AIR PATROL BRANS CADET SQUARDRON # 3	New York Telephone
	NATIONAL GUARD RECRUITING	New York Telephone

Year	Uses	Source
1976	REIN BROS FOOD CORP	New York Telephone Company
	NY STATE OF MILITARY & NAVAL AFFAIRS DIV OF ARTILLERY & OMS NOS 30-31-32-33	New York Telephone Company
	NY STATE OF MILITARY & NAVAL AFFAIRS DIV OF ARTILLERY & OMS NOS 30-31-32-33	New York Telephone Company
	NY STATE OF MILITARY & NAVAL AFFAIRS DIV OF ARTILLERY & OMS NOS 30-31-32-33	New York Telephone Company
	NY STATE OF MILITARY & NAVAL AFFAIRS DIV OF ARTILLERY & OMS NOS 30-31-32-33	New York Telephone Company
1971	NY STATE OF MILITARY & NAVAL AFFAIRS DIV OF	New York Telephone
	NY STATE OF MILITARY & NAVAL AFFAIRS DIV OF	New York Telephone
	NY STATE OF MILITARY & NAVAL AFFAIRS DIV OF	New York Telephone
	WASHINGTON GREYS CADETS	New York Telephone

30 KINGSBRIDGE RD

Year	Uses	Source
1993	GNO NICHOLAS	New York Telephone
	MALIK M S MD	New York Telephone
	THIRTY KINGSBRIDGE GROUP	New York Telephone
	R C BEEPERS	New York Telephone
	R C BEEPERS	New York Telephone
1983	SHEMS PHARMACY INC	New York Telephone
	W KINGSBRIDGE MEDICAL CENTER INC	New York Telephone
	ABA ADVERTISING BUREAU OF AMERICA LTD	New York Telephone
	EGAN INCOME TAX SVCE	New York Telephone
	GOINGS LIQUOR INC	New York Telephone
	MURPHY M B	New York Telephone
1976	E-Z APARTMENT LOCATORS INC	New York Telephone Company
	E Z LOCATORS INC	New York Telephone Company
	KINGSBRIDGE ARMORY ELECTRONICS SALES & SVCE INC	New York Telephone Company

Year	Uses	Source
1976	ABA ADVERTISING BUREAU OF AMERICA LTD	New York Telephone Company
	BRONX HOME NEWS INC	New York Telephone Company
	EGAN INCOME TAX SVCE	New York Telephone Company

32 KINGSBRIDGE RD

Year	Uses	Source
1993	CHERRY VALLEY CONTRACTING INC	New York Telephone
	EN FOCO INC	New York Telephone
	SANDY DRY CLEANERS	New York Telephone
1983	THE COFFEE SHOP	New York Telephone
	SANDY S CLEANERS	New York Telephone
1976	KINGSBRIDGE CLEANERS	New York Telephone Company

34 KINGSBRIDGE RD

Year	Uses	Source
1983	KINGSBRIDGE CAR SVCE	New York Telephone
1976	ARMORY COPY SERVICE	New York Telephone Company
1971	ARMORY COPY SERVICE	New York Telephone

36 KINGSBRIDGE RD

Year	Uses	Source
1993	CASTLE CHECK CASHING CORP	New York Telephone
	MAXI AUTO PARTS	New York Telephone
	WESTERN UNION TO PICK UP OR SEND MONEY TRANSFERS	New York Telephone
1983	ARMORY AUTO PARTS INC	New York Telephone

40 KINGSBRIDGE RD

Year	Uses	Source
1993	LORRAINE S UNISEX	New York Telephone
	SHAMROCK PUB	New York Telephone
1983	SHAMROCK PUB	New York Telephone

FINDINGS

47 KINGSBRIDGE RD

Year	Uses	Source
1993	CHINA SEA RESTRNT	New York Telephone
1983	CHINA SEA RESTRNT	New York Telephone
1976	SANDYS CORNER	New York Telephone Company
1971	SANDY S CORNER	New York Telephone
	SANDY S CORNER	New York Telephone

48 KINGSBRIDGE RD

Year	Uses	Source
1993	KINGSBRIDGE MEDICAL & DENTAL OFFICE	New York Telephone
	RAMNAUTH V	New York Telephone
	SIDHARI RAMBAT	New York Telephone
1983	EAST KNGSBRIDGE MEDICAL OFCS	New York Telephone
	MARSHALL A E	New York Telephone
1971	DELEO ANITA MRS	New York Telephone
1965	DRACH ARNOLD	New York Telephone Company

49 KINGSBRIDGE RD

Year	Uses	Source
1993	CHAVEZ TRAVEL	New York Telephone
1983	ABES KOSHER MEAT & POULTRY MKT B	New York Telephone

50 KINGSBRIDGE RD

Year	Uses	Source
1993	ENZO HAIR CREATIONS SALON	New York Telephone
	HAIR CREATIONS SALON	New York Telephone
	OKEEFE ALICE T MRS	New York Telephone
1983	ENZO HAIR CREATIONS SALON	New York Telephone
	GREENE B M	New York Telephone
	HAIR CREATIONS SALON	New York Telephone
1976	BENNIE S HAIR STYYLIST FOR MEN	New York Telephone Company
	COONEY PETER	New York Telephone Company
	MEN S CREATION SALON	New York Telephone Company
	MEN S CREATION SALON	New York Telephone Company

Year	Uses	Source
1971	BENNIES HAIR STYLIST FOR MEN	New York Telephone
	MEN S CREATION SALON	New York Telephone

51 KINGSBRIDGE RD

Year	Uses	Source
1983	HL HELD REALTY CORP	New York Telephone
	HELD HERMAN REALTY	New York Telephone

52 KINGSBRIDGE RD

Year	Uses	Source
1993	ST LAZARUS RELIGIOUS ARTICLES	New York Telephone
1983	JAKE S VARIETY	New York Telephone
	NIGHT ASSOCS	New York Telephone
1976	STADIUM FLORIST INC	New York Telephone Company
1971	KIRK PHOTO STUDIO	New York Telephone

53 KINGSBRIDGE RD

Year	Uses	Source
1993	BROTHERS PIZZERIA	New York Telephone
1983	BROTHERS PIZZERIA	New York Telephone
1976	BROTHERS PIZZERIA	New York Telephone Company

54 KINGSBRIDGE RD

Year	Uses	Source
1993	CHANG SING WANG GIFT SHOP	New York Telephone
	ZUCCO HARDWARE CORP	New York Telephone
	FELDMAN ROBERT	New York Telephone
	FELDMAN ROBERT	New York Telephone
1983	BROWNSTEINS HOUSEWARES	New York Telephone
	FELDMAN ROBERT	New York Telephone
	FELDMAN ROBERT	New York Telephone
1976	HAHNEL MARTHA	New York Telephone Company
1971	TOMASELLI DANTE	New York Telephone
1965	BROWNSTEIN S DEPT STORE	New York Telephone Company

FINDINGS

55 KINGSBRIDGE RD

Year	Uses	Source
1993	KINGS JEWELRY	New York Telephone
1976	ALL AMERICAN AUTO CLUB	New York Telephone Company
	BONAN LARRY B	New York Telephone Company
	ELLSWORTH PARRY B	New York Telephone Company
	LARRY BONAN B	New York Telephone Company
	PARRY ELLSWORTH B	New York Telephone Company
1965	ALL AMER AUTO SCHL	New York Telephone Company

56 KINGSBRIDGE RD

Year	Uses	Source
1993	NORRIS FRANCIS X	New York Telephone
1983	NORRIS FRANCIS X	New York Telephone
1976	NORRIS FRANCIS X	New York Telephone Company

57 KINGSBRIDGE RD

Year	Uses	Source
1993	MAGGIE-LOVE COSMETICS INC	New York Telephone
1983	MAGGIE-LOVE COSMETICS INC	New York Telephone
	MARPOL LAUNDERETTE INC	New York Telephone
1976	MAGGIE-LOVE COSMETICS INC	New York Telephone Company
	OCEAN WASH & DRY INC	New York Telephone Company
1971	CARVEL ICE CREAM SUPERMARKETS	New York Telephone

58 KINGSBRIDGE RD

Year	Uses	Source
1993	ARTHUR AVENUE FOOTCARE	New York Telephone
	KATZ LEONARD DDS	New York Telephone
	KING-RAJ PHARMACY INC	New York Telephone
1983	SPIELHOLZ UPHLSTRY SHOPS INC	New York Telephone
1976	SPIELHOLZ UPHLSTRY SHOPS INC	New York Telephone Company
	SPIELHOLZ UPHLSTRY SHOPS INC	New York Telephone Company

FINDINGS

59 KINGSBRIDGE RD

Year	Uses	Source
1993	VENUS S CLOSET INC	New York Telephone
1976	VENUSS CLOSET INC	New York Telephone Company

60 KINGSBRIDGE RD

Year	Uses	Source
1993	C P & K S INC	New York Telephone
1983	TOP DOLLAR DISCOUNT STORES KINGSBRIDGE INC	New York Telephone

61 KINGSBRIDGE RD

Year	Uses	Source
1993	VITAL MENS WEAR	New York Telephone
1983	VITAL MENS WEAR	New York Telephone
1976	CRESTMOR CLEANERS	New York Telephone Company
1971	CRESTMOR CLEANERS	New York Telephone

63 KINGSBRIDGE RD

Year	Uses	Source
1965	WEISHAUS APPETIZING SHOP	New York Telephone Company

65 KINGSBRIDGE RD

Year	Uses	Source
1993	CRAZY JEWELRY	New York Telephone

67 KINGSBRIDGE RD

Year	Uses	Source
1993	LANOFFS FISH CO	New York Telephone
1983	LANOFFS FISH CO	New York Telephone

10O KINGSBRIDGE RD

Year	Uses	Source
1993	OESTREICHER W	New York Telephone

12A KINGSBRIDGE RD

Year	Uses	Source
1993	THAPVONGSE CHIN M D	New York Telephone

Year	Uses	Source
1983	THAPVONGSE CHIN MD	New York Telephone
1971	LISMAR REALTY CORP	New York Telephone
	M & M REALTY MANAGMNT	New York Telephone
	SCHARFBERG FRED RL EST	New York Telephone
	SOLOMON ALAN L RL EST	New York Telephone
	SOLOMON JACOB RL EST	New York Telephone

27L KINGSBRIDGE RD

Year	Uses	Source
1976	SINGER M	New York Telephone Company

4 W KINGSBRIDGE RD

Year	Uses	Source
1976	BUNRATTY PUB	New York Telephone Company

KINGSBRIDGE RD

2 KINGSBRIDGE RD

Year	Uses	Source
2005	N Olneda Ana A	Hill-Donnelly Information Services
	Dunkin Donuts 2 R	Hill-Donnelly Information Services
	New Capitol Restaurant CR	Hill-Donnelly Information Services
2000	NEW CPTOL RESTRNT	Cole Information
1971	CAPITOL RESTRNT	New York Telephone
	CAPITOL RESTRNT	New York Telephone
1965	KINGSBRDG RESTRET	New York Telephone Company
1961	JOHNSON WARREN W INS	New York Telephone
	RR MATTRESS SHOP	New York Telephone
	KINGSBRDG RESTRNT	New York Telephone
1940	E L Food Corp cafeteria	New York Telephone
	DVanza Patk	New York Telephone
1927	Kaufman Jos silk ctn gds & draperies	New York Telephone
	Excelsior Lunch	New York Telephone

FINDINGS

3 KINGSBRIDGE RD

Year	Uses	Source
2005	Star Drug Store 1 R	Hill-Donnelly Information Services
1993	STAR DRUG STORE	New York Telephone
1976	STAR DRUG STORE	New York Telephone Company
	STAR DRUG STORE	New York Telephone Company
1971	STAR DRUG STORE	New York Telephone
	STAR DRUG STORE	New York Telephone
1961	STAR DRUG STORE	New York Telephone
	STAR DRUG STORE	New York Telephone
1927	Dolce A J dairy	New York Telephone
	Galante B fruit & veg	New York Telephone

4 KINGSBRIDGE RD

Year	Uses	Source
2005	Rafael Barber Shop Intl	Hill-Donnelly Information Services
2000	RAFAEL BARBER SHP	Cole Information
1965	FITZGERALD S TAVERN	New York Telephone Company
1961	FITZGERALD S TAVERN & RESTRNT	New York Telephone
1940	Murphy Ted Inc restrnt	New York Telephone
1927	Goldberg L staty	New York Telephone
	Ziegler J confectny	New York Telephone

5 KINGSBRIDGE RD

Year	Uses	Source
2005	Patel Nila MD	Hill-Donnelly Information Services
	Star Medical Offices 1 P	Hill-Donnelly Information Services
1976	BARTON S BONBONNIERE EXEC OFFICES FACTORY & MAIL ORDER DEPT BKLYN	New York Telephone Company
	KLEINMAN SEYMOUR	New York Telephone Company
1971	BARTON S BONBONNIERE	New York Telephone
	KLEINMAN SEYMOUR	New York Telephone
1965	STAR DRUG CO	New York Telephone Company
1940	Meyers Confctry Store	New York Telephone

FINDINGS

6 KINGSBRIDGE RD

Year	*Uses*	*Source*
1971	FOUR C C C C INC	New York Telephone
	GUNZBURG A B	New York Telephone
1965	FOUR CCCC INC	New York Telephone Company
	GUNZBURG A B	New York Telephone Company
1961	GUNZBURG A B	New York Telephone
1940	Variety Florist	New York Telephone
1927	Branch	New York Telephone
	Schachne Chas L Dr optometrist	New York Telephone
	Fusfeld David uphlstry	New York Telephone
	Store	New York Telephone
	Ritterhoff A D & Co Inc grocers	New York Telephone

7 KINGSBRIDGE RD

Year	*Uses*	*Source*
1976	SACHS SELF SVCE KOSHER MEATS	New York Telephone Company
1971	SACHS SELF SVCE KOSHER MEATS	New York Telephone
1965	BARTONS BONBONNIERE EXECUTIVE OFFICES FACTORY & MALL ORDER DEPT BKLYN	New York Telephone Company
1961	BARTON`S BONSONNIERE	New York Telephone
1927	Ambassador Delicatessen	New York Telephone
	De Luxe Dyeing & Clning Shop	New York Telephone
	Freund & Dere delctsn	New York Telephone

8 KINGSBRIDGE RD

Year	*Uses*	*Source*
2005	NCL	Hill-Donnelly Information Services
2000	KINGSBRIDGE GROC	Cole Information
1976	ACA AUTO SCHL INC	New York Telephone Company
	WEISER FREDK AUTO SCHL	New York Telephone Company
1971	ACA AUTO SCHL INC	New York Telephone
	AUTOMOBILE CLUB OF AMER INC	New York Telephone
	WEISER FREDK AUTO SCHL	New York Telephone

Year	Uses	Source
1965	MAZZOLI GEO BUTCHR	New York Telephone Company
	AAD ANSWRNG SVCE ING ACA AUTO SCH I INC	New York Telephone Company
	AUTOMOBILE CLUB OF AMER INC BKLYN SVCE	New York Telephone Company
	LEXINGTON AUTO SCHL INC BKLYN OFFICE	New York Telephone Company
	WEISER FREDK AUTO SCHL	New York Telephone Company
1961	MAZZOLI GEO BUTCHR	New York Telephone
	LEXINGTON AUTO SCHL INC	New York Telephone
1940	Attinson Bernard optmtrst	New York Telephone
	Citarella D fish	New York Telephone
	Kingsbrdg Fish Mkt	New York Telephone
	Paradise Fruit & Veg Mkt	New York Telephone
	Office	New York Telephone
1927	Culligan N J Inc rl est	New York Telephone
	Jew ell P A flrng	New York Telephone
	Bernstein Flora Miss infants w ear	New York Telephone
	Siegel & Levine gifts	New York Telephone

9 KINGSBRIDGE RD

Year	Uses	Source
1965	STEIN NATHAN BUTCHR	New York Telephone Company
1961	STEIN NATHAN BUTCHR E KNGSBRDG RD	New York Telephone
1940	Band Box Stores Inc clnrs	New York Telephone
	E Z Kleener Steel Wool Co	New York Telephone
	Fair Food Centr	New York Telephone
	Stein Nathan butchr	New York Telephone
1927	Lovinger I barber	New York Telephone

10 KINGSBRIDGE RD

Year	Uses	Source
2005	C & R Beepers II	Hill-Donnelly Information Services
	Worlds Nails Salon 1 s	Hill-Donnelly Information Services
2000	HERNANDEZ MLT SVC	Cole Information
1993	NASH T	New York Telephone

FINDINGS

Year	Uses	Source
1993	OESTREICHER W	New York Telephone
1965	COSSU G JWLR	New York Telephone Company
	COSMOPOLITAN BROKRGE SVCE	New York Telephone Company
	ESPOSITO ANTHONY RL EST	New York Telephone Company
	ESPOSITO JOSHUA RL EST	New York Telephone Company
	ESPOSITO RICHD A RL EST & INS	New York Telephone Company
	RUSSELL JACK INS	New York Telephone Company
	SHAPIRO IRA RL EST	New York Telephone Company
1961	ESPOSITO ANTHONY RL EST	New York Telephone
	ESPOSITO JOSHUA RL EST	New York Telephone
	RUSSELL JACK INS	New York Telephone
1940	Galella Vincent caont mkr uphlstr	New York Telephone
	Lenekoff Abraham furrier	New York Telephone
1927	Kingsbridge College of Music	New York Telephone
	Santini V moving	New York Telephone
	Goldberg Louis stationary	New York Telephone

11 KINGSBRIDGE RD

Year	Uses	Source
2005	NCL	Hill-Donnelly Information Services
1965	ELKAY BAKE SHOP	New York Telephone Company
1940	Reiss Bakery & Restrnt Inc	New York Telephone

12 KINGSBRIDGE RD

Year	Uses	Source
2005	D J Nails	Hill-Donnelly Information Services
	Forever Young 1 R	Hill-Donnelly Information Services
	Mejia Rosa AV	Hill-Donnelly Information Services
	Piesanno R	Hill-Donnelly Information Services
2000	D J NAILS	Cole Information
	FOREVER YOUNG	Cole Information
1993	GREEN PEPPERS RESTRNT	New York Telephone
1976	CLARKES SPOT INC	New York Telephone Company
1971	CLARKES SPOT INC	New York Telephone

Year	Uses	Source
1965	CLARKES SPOT INC	New York Telephone Company
	CLARKE S SPOT INC	New York Telephone Company
	IDIE GEO D	New York Telephone Company
1961	GARRONE GENEVIEVE	New York Telephone
	MCCAULEY BAR & GRILL	New York Telephone
1940	Allgerer Florence bty sin	New York Telephone
	Olgas Beauty Salon	New York Telephone
1931	Goldberg Louis	Manhattan and Bronx Directory Publishing Company Residential Directory
1927	Tendrich & Tendrich silks	New York Telephone
	Mallardi V tlr	New York Telephone

13 KINGSBRIDGE RD

Year	Uses	Source
2005	14 NCL	Hill-Donnelly Information Services
1976	G&R BAKE SHOP	New York Telephone Company
1971	G & R BAKE SHOP	New York Telephone
1940	Peter Pan Book & Card Shop	New York Telephone
1927	Kingsbridge Democratic Club	New York Telephone

14 KINGSBRIDGE RD

Year	Uses	Source
1976	FDR INDEPNDNT DEMCRTIC CLUB	New York Telephone Company
	INSERRA ALBERT	New York Telephone Company
1965	ECCENTRICITY EXPRESSO	New York Telephone Company
	INSERRA ALBERT	New York Telephone Company
1961	ALRTITE REFRIGRATN CO SALES & SVCE	New York Telephone
	ARMORY TAVERN	New York Telephone
1940	Kelly Edw A Inc rl est ins	New York Telephone
	Armory Tavern	New York Telephone
1927	Flatley Patrick J Assn	New York Telephone

15 KINGSBRIDGE RD

Year	Uses	Source
2005	Associated Supermarkets	Hill-Donnelly Information Services

Year	Uses	Source
1983	ASSOCIATED FOOD STORES CO-OPERATIVE INC BRONX STORES	New York Telephone
1976	BRONX STORES	New York Telephone Company
1971	ASSOCIATED FOOD STORES CO OPERATIVE INC BRONX STORES	New York Telephone
1940	Kingsbrdg Theatr	New York Telephone
1927	Busy Bee Stores grocers Office & w arehouse	New York Telephone
	Kingsbridge Amusement Corp	New York Telephone

16 KINGSBRIDGE RD

Year	Uses	Source
2005	Dang Tham AO	Hill-Donnelly Information Services
	Dina Sammy	Hill-Donnelly Information Services
	Kings Wine & Liquors C R	Hill-Donnelly Information Services
	BJ Fashion I R	Hill-Donnelly Information Services
2000	ROSE BOUTIQUE	Cole Information
1993	BARBANEL HSE	New York Telephone
1983	BARBANEL HSE	New York Telephone
1976	BARBANEL HSE	New York Telephone Company
1965	BARBANEL HSE	New York Telephone Company
	SPAULDING JOS W	New York Telephone Company
	WOMAN S WORLD HAIRSTYLSTS	New York Telephone Company
1961	KINGSBRDG BARBR SHOP	New York Telephone
	RHODIUM DENTL LABS	New York Telephone
	SPAULDING JOS W	New York Telephone
1940	Hale Agnes G	New York Telephone
1931	Hale Agnes tchr P S	Manhattan and Bronx Directory Publishing Company Residential Directory
1927	Hale Agnes G r	New York Telephone
	Hale Agnes G Miss r	New York Telephone
	Muller Fred butcher	New York Telephone

17 KINGSBRIDGE RD

Year	Uses	Source
2005	Forty Minutes Photo Finishing	Hill-Donnelly Information Services

FINDINGS

Year	Uses	Source
1965	KINGSBRDG ROAD LUNCHNET INC	New York Telephone Company
1961	PAUL S LUNCHNET	New York Telephone
1940	Brown I statnry	New York Telephone

18 KINGSBRIDGE RD

Year	Uses	Source
2005	Armory Dog & Cat Hospital	Hill-Donnelly Information Services
	Burchman Albert Dr	Hill-Donnelly Information Services
	Pereyra Carlos DVM	Hill-Donnelly Information Services
	Everything Nice R	Hill-Donnelly Information Services
2000	EVERYTHING NICE	Cole Information
1993	ARMORY DOG & CAT HOSP	New York Telephone
1983	ARMORY DOG & CAT HOSP	New York Telephone
	DORFMAN SAM H DR VET	New York Telephone
1976	ARMORY DOG & CAT HOSP	New York Telephone Company
	DORFMAN SAM H DR VET	New York Telephone Company
1971	ARMORY DOG & CAT HOSP	New York Telephone
1965	J & B SLEEP SHOPS	New York Telephone Company
	ARMORY DOG & CAT HOSP	New York Telephone Company
	DORFMAN SAM H DR VET	New York Telephone Company
1961	ARMORY DOG & CAT HOSP	New York Telephone
1940	Trio Barber Shop Inc	New York Telephone
1927	Whalen Furniture Co	New York Telephone
	Kingsbridge Road Sweet Shop	New York Telephone

19 KINGSBRIDGE RD

Year	Uses	Source
1965	NATHAN S SHOMER SHABBOS DELCATESN	New York Telephone Company
1961	NATHAN S SHOMER SHABBOS DELCATESN	New York Telephone
1927	Miller Leo beauty parlor	New York Telephone

FINDINGS

20 KINGSBRIDGE RD

Year	Uses	Source
2005	Family Deli & Grocery I R	Hill-Donnelly Information Services
	M S Convenience Store I R	Hill-Donnelly Information Services
	h Serrano Patricia AV	Hill-Donnelly Information Services
2000	KIMBLES DECORATORS	Cole Information
	PLASTIC KNG DCRTRS	Cole Information
1983	KISSIL LEON DNTIL LABS	New York Telephone
1976	KISSIL LEON DNTL LABS	New York Telephone Company
1971	LEO S UPHOLSTERERS	New York Telephone
	CREATIVE PAINTING & DECORATG CO	New York Telephone
	KISSIL LEON DNTL LABS	New York Telephone
	KISSIL LEON DNTL LABS	New York Telephone
1965	CHANIN SAM UPHLSTR	New York Telephone Company
	CREATIVE PAINTING & DECORATG CO	New York Telephone Company
	JOHN S BEAUTY SALON	New York Telephone Company
	KISSIL LEON DNTL LABS	New York Telephone Company
	KISSIL LEON DNTL LABS	New York Telephone Company
	KLEIN JOS DNTL LAB	New York Telephone Company
	KLEIN JOS DNTL LAB	New York Telephone Company
1961	CHANIN SAM UPHLSTR	New York Telephone
	CREATIVE PAINTING & DECORATG CO	New York Telephone
	KISSIL LEON DNTL LABS	New York Telephone
	KLEIN JOS DNTL LAB	New York Telephone
1940	Rosen Jacob delcatesn	New York Telephone
	Salzman Bernard plumbg	New York Telephone
	Manents Beauty Salon	New York Telephone
1927	Alsted R H r	New York Telephone
	Alter E babrdshr	New York Telephone
	De Paul Joahanna r	New York Telephone

21 KINGSBRIDGE RD

Year	Uses	Source
1976	SUPERIOR FRUITS & VEGETABLES	New York Telephone Company

Year	Uses	Source
1971	SUPERIOR FRURTS & VEGETABLES	New York Telephone
1965	AMER LNDRY & CLEANG CO	New York Telephone Company
1961	AMER LNDRY & CLEANG CO	New York Telephone
1940	Coml Fruit Co	New York Telephone
	La Manno Frank fruits	New York Telephone
1927	Cavaliere Nick boot black	New York Telephone

22 KINGSBRIDGE RD

Year	Uses	Source
2005	Murphy Kenneth	Hill-Donnelly Information Services
	Superior Kings Telecom Inc	Hill-Donnelly Information Services
	Tez Designer Clothes Out	Hill-Donnelly Information Services
	Fabry Jones Shoes R	Hill-Donnelly Information Services
	Gama Nicolas	Hill-Donnelly Information Services
	Mr Tax C s	Hill-Donnelly Information Services
	Sanchez Graclela v	Hill-Donnelly Information Services
2000	CRUZ EVELYN	Cole Information
	MURPHY K J ATTY	Cole Information
	QUARANTA K J ANLY	Cole Information
1971	MERIMS UDITH	New York Telephone
1965	MERIMS UDITH	New York Telephone Company
1940	Morelite Elec Co	New York Telephone
	Stern Max hrdw r	New York Telephone
	Rosenw ein & Block optmtrst	New York Telephone
1931	Thalin M	Manhattan and Bronx Directory Publishing Company Residential Directory
1927	Stern Max hrdw r	New York Telephone
	Jew ell P A flrng	New York Telephone
	Mc Lernon Bros rl est	New York Telephone

23 KINGSBRIDGE RD

Year	Uses	Source
1976	ROMA PHYSIOGNOMICAF	New York Telephone Company
1971	ROMA PHYSIOGROMICAL	New York Telephone

FINDINGS

Year	Uses	Source
1965	GEOGHEGAN M A	New York Telephone Company
1940	Dacci John bakry	New York Telephone
	Dairies	New York Telephone

24 KINGSBRIDGE RD

Year	Uses	Source
2005	N Nguyen Hieu T Y	Hill-Donnelly Information Services
	Persaud S Wv	Hill-Donnelly Information Services
	S 64 Polanco Rosa	Hill-Donnelly Information Services
	Rivera Pedro v	Hill-Donnelly Information Services
	Rodriguez Edelyn Y	Hill-Donnelly Information Services
	N 4 Rodriguez Marilyn +v	Hill-Donnelly Information Services
	S 45 Sante Nicholas v	Hill-Donnelly Information Services
	S 63 Singh Bahadur AO	Hill-Donnelly Information Services
	S 33 Singh Lakragie y	Hill-Donnelly Information Services
	Vazquez Sandra	Hill-Donnelly Information Services
	N 31 Velez L AO	Hill-Donnelly Information Services
	N 35 Velez Rafael Y	Hill-Donnelly Information Services
	William Crespo yv	Hill-Donnelly Information Services
	Williams Milagros	Hill-Donnelly Information Services
	Wonq William R v	Hill-Donnelly Information Services
	NCL	Hill-Donnelly Information Services
	H & R Block Tax Svc 2 G	Hill-Donnelly Information Services
2000	BLOCK H&R OFFICES	Cole Information
1993	CONTINENTL PORCELAIN IMPORT CO	New York Telephone
	RADON ALOIS IMPTR	New York Telephone
1983	CONTINENTAL PORCELAIN IMPORT CO	New York Telephone
	CONTINENTAL PORCELAIN IMPORT CO	New York Telephone
1976	CONTINENTL PORCELAIN IMPORT CO	New York Telephone Company
	CONTINENTL PORCELAIN IMPORT CO	New York Telephone Company
1971	CONTINENTL PORCELAIN IMPORT CO	New York Telephone
	CONTINENTL PORCELAIN IMPORT CO	New York Telephone
	RADON ALOIS IMPTR	New York Telephone

FINDINGS

Year	Uses	Source
1971	SALZMAN BERNARD PLMBG & HEATG	New York Telephone
	SALZMAN KENNETH BTHRM ALTERATION	New York Telephone
	SHOWPLACE BATHROOMS	New York Telephone
1965	MAZZOLI GEO	New York Telephone Company
	RADON ALOIS IMPTR	New York Telephone Company
	SALZMAN BERNARD PLMBG & HEATG	New York Telephone Company
	SALZMAN KENNETH BTHRM ALTERATION	New York Telephone Company
	SHOWPLACE BATHROOMS	New York Telephone Company
1961	CONTNTL PORCELAIN IMPORT CO	New York Telephone
	RADON ALOIS IMPTR	New York Telephone
	SALZMAN BERNARD PLMBNG	New York Telephone
1940	Cardell Jas b	New York Telephone
	Cardell Wm radios	New York Telephone
	Kingsbrdg Radio Svce	New York Telephone
1931	Bailly Elsie A	Manhattan and Bronx Directory Publishing Company Residential Directory
	Bailly Raymond A	Manhattan and Bronx Directory Publishing Company Residential Directory
1927	Frecthman Harry	New York Telephone
	Goldin A Mrs window shades	New York Telephone

25 KINGSBRIDGE RD

Year	Uses	Source
2005	Na L	Hill-Donnelly Information Services
	Vip Fruit & Vegetables R	Hill-Donnelly Information Services
1965	PREMIUM BRUSH & VACUUM CLEANRS INC	New York Telephone Company
1940	Landmans Meat Mkt	New York Telephone
1931	Apicella Constantine draw tchr H S	Manhattan and Bronx Directory Publishing Company Residential Directory
1927	Apicella A fruits	New York Telephone

26 KINGSBRIDGE RD

Year	Uses	Source
2005	3 Helen Supplies Corp 1 R	Hill-Donnelly Information Services
	Kings Farm	Hill-Donnelly Information Services

FINDINGS

Year	Uses	Source
2005	Fernandez Jackie v	Hill-Donnelly Information Services
	La Musica Records & Plus R	Hill-Donnelly Information Services
2000	KINGS FARM	Cole Information
	TOYS ARENA	Cole Information
1976	FLOOR CRAFT CARPT & LINOLEUM CO INC	New York Telephone Company
1971	FAJNSON ISAAC	New York Telephone
	KINGSBRIDGE FUR SHOP	New York Telephone
	KUNA LEON FURIER	New York Telephone
	FLOOR CRAFT WK SHOP INC	New York Telephone
	OFSEVIT LEWIS FLR COVRG	New York Telephone
	REGAN S BAR & GRILL	New York Telephone
1965	FAJNSOD ISAAC	New York Telephone Company
	KINGSBRIDGE FUR SHOP	New York Telephone Company
	KUNA LEON FURLER	New York Telephone Company
	BELLEZADEH ORIENTAL RUG CO	New York Telephone Company
	OFSEVIT M & SON INC FLR COVRG	New York Telephone Company
	REGAN S BAR & GRILL	New York Telephone Company
1961	HARRIS L	New York Telephone
	KINGSBRIDGE FUR SHOP	New York Telephone
	KUNA LEON FURIER	New York Telephone
	OFSEVIT M & SON INC FLR COVRG	New York Telephone
	REGAN S BAR & GRILL	New York Telephone
1940	Regans Bar & Grill	New York Telephone
	Denker E fur	New York Telephone
	Denker Fur Co	New York Telephone
	Denker L Mrs Concourse Pla Hotel	New York Telephone
	Harris L	New York Telephone
1927	Goodyear Tire & Rubber Co Inc	New York Telephone
	Service stations	New York Telephone
	Ritzenthaler C J tires	New York Telephone

FINDINGS

27 KINGSBRIDGE RD

Year	*Uses*	*Source*
2005	NCL	Hill-Donnelly Information Services
1983	BOB & SAM KOSHER MEAT MKT	New York Telephone
	KRAMES BARTON BUTCHR	New York Telephone
	ROSENHAN SAM BUTCHR	New York Telephone
1976	KRAMES BARTON BUTCHR	New York Telephone Company
	ROSENHAN SAM BUTCHR	New York Telephone Company
1971	BOB & SAM KOSHER MEAT MKT	New York Telephone
	KRAMES BARTON BUTCHR	New York Telephone
	ROSENHAN SAM BUTCHR	New York Telephone
1965	LANDMAN S MEAT MKT	New York Telephone Company
	REISMAN EDW	New York Telephone Company
1961	LANDMAN S MEAT MKT	New York Telephone
1940	Res	New York Telephone
	Groceries	New York Telephone
1927	Gristede Bros Inc grocers	New York Telephone

28 KINGSBRIDGE RD

Year	*Uses*	*Source*
2005	Pat Obrien Pub 2 R	Hill-Donnelly Information Services
1976	DEICHSEL OTTO J PLMBNG CONTR	New York Telephone Company
	JOHNSON HARRY T F RL EST	New York Telephone Company
1971	DEICHSEL OTTO J PLMBNG CONTR	New York Telephone
1965	DEICHSEL OTTO J PLMBNG CONTR	New York Telephone Company
	JOHNSON HARRY T F RL EST	New York Telephone Company
	JOHNSON WARREN W INS	New York Telephone Company
1961	CULKIN JOHN MTS	New York Telephone
1940	Johnson Harry T F rl est	New York Telephone
	Johnson Warren W ins J	New York Telephone
	Mard Realty Corp	New York Telephone
1927	OConnor Wm J plumbg	New York Telephone
	Deichsel Albert F Inc plmbg Contrs	New York Telephone
	Deichsel John A rl est	New York Telephone

Year	Uses	Source
1927	Johnson Deichel Bldg Co	New York Telephone
	Johnson Harry T F rl est	New York Telephone

29 KINGSBRIDGE RD

Year	Uses	Source
2005	Miltary & Naval Affairs Div	Hill-Donnelly Information Services
	Atm World	Hill-Donnelly Information Services
	Short Stop Candy & Grocery STR	Hill-Donnelly Information Services
	Stanson Automated LLC	Hill-Donnelly Information Services
2000	NY ARMY NAIL GRD	Cole Information
1971	LERYNTZ DAIRY INC	New York Telephone
1965	MAX S DAIRY STORE	New York Telephone Company
	NEW YORK STATE OF MILITARY & NAVAL AFFAIRS DIV OF ARTY & OMS NOS 30 & 31	New York Telephone Company
	NEW YORK STATE OF MILITARY & NAVAL AFFAIRS DIV OF ARTY & OMS NOS 30 & 31	New York Telephone Company
	NEW YORK STATE OF MILITARY & NAVAL AFFAIRS DIV OF ARTY & OMS NOS 30 & 31	New York Telephone Company
	NEW YORK STATE OF MILITARY & NAVAL AFFAIRS DIV OF ARTY & OMS NOS 30 & 31	New York Telephone Company
1961	NEW KINGSBRDG DAIRY CO INC	New York Telephone
	NY STATE DENTL JOURNAL BKLYN	New York Telephone
	NY STATE DENTL JOURNAL BKLYN	New York Telephone
1940	Kabatznik I corsetr	New York Telephone
	Two Hundred Fifty Eighth Field Artillery Armory	New York Telephone
1931	Byrnes Thos J	Manhattan and Bronx Directory Publishing Company Residential Directory
	Frank Wm B	Manhattan and Bronx Directory Publishing Company Residential Directory
	Loeser Paul	Manhattan and Bronx Directory Publishing Company Residential Directory
	Reilly Carroll J	Manhattan and Bronx Directory Publishing Company Residential Directory

2B KINGSBRIDGE RD

Year	Uses	Source
1961	JOHNSON HARRY T F RL EST	New York Telephone

FINDINGS

30 KINGSBRIDGE RD

Year	*Uses*	*Source*
2005	99 Cents Queen R	Hill-Donnelly Information Services
	R C Beepers 2 R	Hill-Donnelly Information Services
	Resisi Mordehay Av	Hill-Donnelly Information Services
	Caridad Furniture Inc	Hill-Donnelly Information Services
2000	CARIDAD FURNITURE	Cole Information
1983	ROSENFELD HERMAN MRS	New York Telephone
1976	KINGSBRDG WINE & LIQUOR STORE INC	New York Telephone Company
	ROSENFELD HERMAN MRS	New York Telephone Company
1971	ARMORY RADIO & TELEVISION	New York Telephone
	ARMORY RADIO & TELEVISION	New York Telephone
	BRONX HOME NEWS INC	New York Telephone
	KINGSBRDG WINE & LIQUOR STORE INC	New York Telephone
	ROSENFELD HERMAN MRS	New York Telephone
1965	ARMORY RADIO & TELEVISION	New York Telephone Company
	ARMORY RADIO & TELEVISION	New York Telephone Company
	WILF DAVE TLVSN	New York Telephone Company
	KINGSBURG WINE LIQUOR STORE INC	New York Telephone Company
	ROSENFELD HERMAN MRS	New York Telephone Company
1961	ARMORY RADIO & TELEVISION	New York Telephone
	ARMORY RADIO & TELEVISION	New York Telephone
	WILF DAVE TLVSN	New York Telephone
	KINGSBRDG WINE & LIQUIR STORE INC	New York Telephone
	ROSENFELD HERMAN MRS	New York Telephone
1940	Horowitz L decrtg	New York Telephone
	Kingsbrdg Wine & Liquor Store	New York Telephone
	Klein Abraham dntst	New York Telephone
	Reckitt L wines & liquors	New York Telephone
	Muller C J C rl est & ins	New York Telephone
	Tarangioli Vincent rl est ins	New York Telephone
	Wilf Dave radios	New York Telephone
1931	Hughes Cath	Manhattan and Bronx Directory Publishing Company Residential Directory

Year	Uses	Source
1931	Hughes Jos	Manhattan and Bronx Directory Publishing Company Residential Directory
1927	Villani C hops & malt	New York Telephone

31 KINGSBRIDGE RD

Year	Uses	Source
1927	Amer Dollar Cleaners	New York Telephone

32 KINGSBRIDGE RD

Year	Uses	Source
2005	A Creative Change Cuts & Tats	Hill-Donnelly Information Services
	En Foco Inc	Hill-Donnelly Information Services
	R Employement Agency is	Hill-Donnelly Information Services
	Omega Care Svc	Hill-Donnelly Information Services
	Sandy Dry Cleaners 1 s	Hill-Donnelly Information Services
1971	ONE HOUR MARTINIZING CLEANRS	New York Telephone
1965	KELLER H LUNCHNET	New York Telephone Company
	F D R INDEPNDNT DEMCRTIC CLUB	New York Telephone Company
	F D R INDEPNDNT DEMCRTIC CLUB OF THE NORTH WEST BRONX	New York Telephone Company
	ONE HOUR MARTINIZING CLEANRS	New York Telephone Company
1961	KELLER H LUNCHNET	New York Telephone
1940	Chain Lunch Bar Inc	New York Telephone
	Leightons Pet Shop	New York Telephone
	Marks S statnry	New York Telephone
	Rabinow itz L bkry	New York Telephone
1931	Press Elsie tchr P S	Manhattan and Bronx Directory Publishing Company Residential Directory
	Press Martin	Manhattan and Bronx Directory Publishing Company Residential Directory
1927	Devlin Walter A butcher	New York Telephone
	Fisk H M DDS r	New York Telephone

34 KINGSBRIDGE RD

Year	Uses	Source
1965	MULLER C J C RL EST	New York Telephone Company

Year	Uses	Source
1927	Kingsbridge Battery Service	New York Telephone

35 KINGSBRIDGE RD

Year	Uses	Source
2005	NCL	Hill-Donnelly Information Services

36 KINGSBRIDGE RD

Year	Uses	Source
2005	Check Cashing Place 2 F	Hill-Donnelly Information Services
	Denian Taxes	Hill-Donnelly Information Services
	Kinz Maxim Nail Supply	Hill-Donnelly Information Services
2000	BUILDING	Cole Information
	CASTLE CHK CASHING	Cole Information
	A NIKKIS DISC & 99	Cole Information
	S D CHK CSHNG CRP	Cole Information
1976	GIPS BROS MIRRORS	New York Telephone Company
	STANDARD BEVELING & SILVERING CO INC	New York Telephone Company
	STANDARD GLASS SALES INC	New York Telephone Company
	STANDARD MIRROR & GLASS CO	New York Telephone Company
1971	GIPS BROS MIRRORS	New York Telephone
	STANDARD BEVELING & SILVERING CO INC	New York Telephone
	STANDARD GLASS SALES INC	New York Telephone
	STANDARD MIRROR & GLASS CO	New York Telephone
1965	FORDHAM GLASS & LIGHTING CO	New York Telephone Company

38 KINGSBRIDGE RD

Year	Uses	Source
2005	Castro Manuel vv	Hill-Donnelly Information Services
	Manny Realty 1 F	Hill-Donnelly Information Services
	Manny Travel	Hill-Donnelly Information Services
	Subway Sandwiches & Salads	Hill-Donnelly Information Services
2000	CASTRO MANUEL	Cole Information
1940	Forest Trim Mills Inc	New York Telephone

FINDINGS

40 KINGSBRIDGE RD

Year	Uses	Source
2005	NCL	Hill-Donnelly Information Services
2000	LOIDAS UNISEX	Cole Information
1976	FORDE S CHOP HSE RESTRNT	New York Telephone Company
1971	FORDES CHOP HSE RESTRNT	New York Telephone
1965	FORDE S CHOP HSE RESTRNT	New York Telephone Company
1940	Rohan T restnt	New York Telephone
1927	Cohen Harris uphlstr	New York Telephone

41 KINGSBRIDGE RD

Year	Uses	Source
2005	S La Mann Peter AV	Hill-Donnelly Information Services
	N 22 Lopez Antonio AV	Hill-Donnelly Information Services
	Marte Richard Y	Hill-Donnelly Information Services
	S 35 Martinez Norma	Hill-Donnelly Information Services

47 KINGSBRIDGE RD

Year	Uses	Source
2005	China Wok Restaurant C R	Hill-Donnelly Information Services
1965	IRVART INC LUNCHNET	New York Telephone Company
1961	KOVES & PALLAI LUNCHNET	New York Telephone
1940	Nights Sundays & Holidays IR onsdes	New York Telephone
	Shapiro & Goldstein Inchnet	New York Telephone
1927	Betty Claire Shoppe The	New York Telephone

48 KINGSBRIDGE RD

Year	Uses	Source
2005	Cruz Henry Av	Hill-Donnelly Information Services
	Dw arka R MD	Hill-Donnelly Information Services
	Kingsbridge Medical & Dental	Hill-Donnelly Information Services
	Leanndas Garden I R	Hill-Donnelly Information Services
	Ngnosse Severin Fanja	Hill-Donnelly Information Services
	Patel Surendra DDS	Hill-Donnelly Information Services
	Roman R AO	Hill-Donnelly Information Services

FINDINGS

Year	Uses	Source
1993	RAMNAUTH V	New York Telephone
	SIDHARI Rambat	New York Telephone
1976	DELEO ANITA MRS	New York Telephone Company
	FOUNTAIN BEAUTY SALON	New York Telephone Company
1971	DRACH ARNOLD	New York Telephone
	FOUNTAIN BEAUTY SALON	New York Telephone
1965	DELEO ANITA MRS	New York Telephone Company
	FOUNTAIN BEAUTY SALON	New York Telephone Company
	PHL BEAUTY SALON INC	New York Telephone Company
1961	DELEO ANITA MRS	New York Telephone
	DRACH ARNOLD	New York Telephone
	WEITZNER ANDREW	New York Telephone
1940	Bowes Wm	New York Telephone
	Fountain of Youth Inc maseurs	New York Telephone
	Kingsbrdg Fountain Beauty Parlor	New York Telephone
	Kingsbrdg Fountain Beauty Parlor	New York Telephone
	Wrhse	New York Telephone
1931	Fisk Harry	Manhattan and Bronx Directory Publishing Company Residential Directory
1927	Elson Geo drugels	New York Telephone

49 KINGSBRIDGE RD

Year	Uses	Source
2005	Ashley Fashions Corp 1 R	Hill-Donnelly Information Services
	Barry Clothing Store R	Hill-Donnelly Information Services
1976	IZZY & ABE S KOSHER MEAT & POULTRY MKT	New York Telephone Company
1971	IZZY & ABE S KOSHER MEAT & POULTRY MKT	New York Telephone
1965	IZZY & ABE S KOSHER MEAT & POULTRY MKT	New York Telephone Company
1940	K & K Kosher Butcher	New York Telephone

50 KINGSBRIDGE RD

Year	Uses	Source
2005	24 Hour Day Locksmith	Hill-Donnelly Information Services

FINDINGS

Year	Uses	Source
2005	Beato Barber Shop 5s	Hill-Donnelly Information Services
	Martinez Enrique v	Hill-Donnelly Information Services
1983	O KEEFE ALICE T MRS	New York Telephone
1976	O KEEFE ALICE T MRS	New York Telephone Company
1971	O KEEFE ALICE T MRS	New York Telephone
1965	KINGSBRIDGE TRIMNG STORE	New York Telephone Company
	O KEEFE ALICE T MRS	New York Telephone Company
1961	KINGSBRIDGE TRIMNG STORE	New York Telephone
	O KEEFE ALICE T MRS	New York Telephone
1940	Concourse Clinical & Chemcl Lab	New York Telephone
	Landau S Dr clinical & chemcl lab	New York Telephone
1931	Landau Ruth	Manhattan and Bronx Directory Publishing Company Residential Directory
1927	Concourse Clinical & Chemical Lab	New York Telephone
	Landau Saml	New York Telephone
	Branch	New York Telephone
	Schulman Bros fruits	New York Telephone

51 KINGSBRIDGE RD

Year	Uses	Source
1927	Hovsepian K r	New York Telephone

52 KINGSBRIDGE RD

Year	Uses	Source
2005	Beato Candido v	Hill-Donnelly Information Services
	La Botanica Inc R	Hill-Donnelly Information Services
1976	HOVSEPIAN KOURKEN B	New York Telephone Company
1971	HOVSEPIAN KOURKEN B	New York Telephone
1965	HOVSEPIAN KOURKEN B	New York Telephone Company
	KIRK PHOTO STUDIO	New York Telephone Company
	NAIARIAN J	New York Telephone Company
1961	HOVSEPIAN KOURKEN B	New York Telephone
	KIRK PHOTO STDIO	New York Telephone
	NAJARIAN J	New York Telephone

FINDINGS

Year	Uses	Source
1940	Cook C	New York Telephone
	Kingsbrdg Rd Cleaners & Tailors Shop	New York Telephone
	Kirks Photo Studio	New York Telephone
	Klein Morris clnr tlr	New York Telephone
1927	Rubenfeld Helen r	New York Telephone

53 KINGSBRIDGE RD

Year	Uses	Source
2005	Brothers Pizzeria 1 R	Hill-Donnelly Information Services
	Rockys Pizza 2 R	Hill-Donnelly Information Services
1965	MARIO S PIZZERIA	New York Telephone Company
1940	St James fruit & Vegetabte Mkt	New York Telephone
1927	Fusco V fruit & vegetables	New York Telephone

54 KINGSBRIDGE RD

Year	Uses	Source
2005	Eli Jamal v7	Hill-Donnelly Information Services
	M & E Hardw are Corp 1 R	Hill-Donnelly Information Services
1993	FELDMAN Robert	New York Telephone
	FELDMAN Robert	New York Telephone
	FELDMAN S % 601 7957	New York Telephone
1983	NORBEN SALES CORP	New York Telephone
1976	BROWNSTEIN MARTIN HSE FRNSHGS	New York Telephone Company
	BROWNSTEIN S DEPT STORE	New York Telephone Company
1971	BROWNSTEIN MARTIN HSE FRNSHGS	New York Telephone
	BROWNSTEINS DEPT STORE	New York Telephone
1965	KOBLENZER EDW	New York Telephone Company
1940	Ginn A T restrnt	New York Telephone
	Rich Beatrice	New York Telephone

55 KINGSBRIDGE RD

Year	Uses	Source
2005	Kings Jew elry 1 R	Hill-Donnelly Information Services
1971	ALL AMER AUTO CLUB	New York Telephone

Year	Uses	Source
1971	ALL AMER AUTO CLUB	New York Telephone
	ALL AMER AUTO SCHL	New York Telephone
1961	ALL AMER AUTO SCHL	New York Telephone
1940	Lerner J milnry	New York Telephone

56 KINGSBRIDGE RD

Year	Uses	Source
2005	Kosova Realty I f	Hill-Donnelly Information Services
	Silfas Group Inc 1 F	Hill-Donnelly Information Services
1993	NORRIS Francis X	New York Telephone
1971	NORRIS H M	New York Telephone
1965	NORRIS H M	New York Telephone Company
1961	NORRIS H M	New York Telephone
1940	Norris H M	New York Telephone
1931	Norris Henry M	Manhattan and Bronx Directory Publishing Company Residential Directory
1927	Norris H M r	New York Telephone

57 KINGSBRIDGE RD

Year	Uses	Source
2005	Star Drug 2 R	Hill-Donnelly Information Services
1965	CARVEL 36-60 INC	New York Telephone Company
1961	M & P MEAT MKT INC	New York Telephone
	MASON S WHOLESALE FRUIT & PRODUCE CO INC	New York Telephone
	MURRY & PHIL MT MKT	New York Telephone
1940	Kingsbrdg Mkt	New York Telephone
	Krauthamer L & Co Inc fruits & veg	New York Telephone
1927	Vicco Radio & Phonograph Co	New York Telephone
	Vitbrock Theo confectny	New York Telephone

58 KINGSBRIDGE RD

Year	Uses	Source
2005	Aggrey Victoria V	Hill-Donnelly Information Services
	King Raj Pharmacy Inc I R	Hill-Donnelly Information Services

FINDINGS

Year	Uses	Source
2005	Mensah Samuel K MD	Hill-Donnelly Information Services
	Okyeniba Medical PC	Hill-Donnelly Information Services
1976	BURKE JOHN A	New York Telephone Company
1971	BURKE JOHN A	New York Telephone
1965	SEDLAR MARY	New York Telephone Company
	STOKES DECORATORS	New York Telephone Company
1961	PETROU DIMITRI	New York Telephone
	SEDLAR MARY	New York Telephone
	STOKES DECORATORS	New York Telephone
1940	Brownstein Wm M hse furshg	New York Telephone
	Goldenthal Leon Dr dntst	New York Telephone
	Penny Profit	New York Telephone
1931	Gordon Henry	Manhattan and Bronx Directory Publishing Company Residential Directory
1927	Corcoran Margaret Mrs r	New York Telephone
	Dusher H DC	New York Telephone
	Halmans Bella r	New York Telephone
	Kaiser S dry goods	New York Telephone
	Postma Theo r	New York Telephone

59 KINGSBRIDGE RD

Year	Uses	Source
2005	Millennium 2000 Furniture	Hill-Donnelly Information Services
1965	BROOKS BEN SPORTSWR	New York Telephone Company
1940	Meisters Kiddie Shop	New York Telephone
1927	Kahn Saml dresses	New York Telephone

60 KINGSBRIDGE RD

Year	Uses	Source
2005	Blockbuster Video 1s	Hill-Donnelly Information Services
	Neto Carlos v	Hill-Donnelly Information Services
1940	Shipping dept	New York Telephone
	A & P Food Stores Meat & Grocery Markets	New York Telephone

FINDINGS

61 KINGSBRIDGE RD

Year	Uses	Source
2005	Gap Suh Byoung	Hill-Donnelly Information Services
1965	CRESTMORE CLEANRS CORP	New York Telephone Company
1927	Martin W restrnt	New York Telephone

62 KINGSBRIDGE RD

Year	Uses	Source
1940	Cavaliere John bty sln	New York Telephone
	Jons Beauty Salon	New York Telephone
	Myrow itz Harry tlr	New York Telephone

63 KINGSBRIDGE RD

Year	Uses	Source
2005	King Wok 2 R	Hill-Donnelly Information Services
	Wen Qing Chen 2 R	Hill-Donnelly Information Services
1961	WEISHAUS APPETIZING SHOP	New York Telephone
1940	Weishaus Appetizing Shop	New York Telephone
1927	Greenw ald N egrs	New York Telephone

64 KINGSBRIDGE RD

Year	Uses	Source
2005	NCL	Hill-Donnelly Information Services

65 KINGSBRIDGE RD

Year	Uses	Source
2005	h Chung Eunice	Hill-Donnelly Information Services
1976	HERBIE & LEO S KOSHER MEAT & POULTRY	New York Telephone Company
1971	HERBIE & LEO S KOSHER MEAT & POULTRY	New York Telephone
1965	HERBIE & LEOS KOSHER MEAT & POULTRY	New York Telephone Company
1961	HERBIE & LEO S KOSHER MEAT & POULTRY	New York Telephone
1940	Factory	New York Telephone
	Reeves Daniel Inc Stores	New York Telephone
1927	Great Atlantic & Pacific Tea Co	New York Telephone

FINDINGS

67 KINGSBRIDGE RD

Year	Uses	Source
2005	Lanoffs Fish Co	Hill-Donnelly Information Services
1983	LANOFFS FISH CO	New York Telephone
1971	LANOFF S FISH CO	New York Telephone
1965	LANOFF S FISH CO	New York Telephone Company
1961	LANOFF S FISH CO	New York Telephone
1940	Stores	New York Telephone
	Cushmans Sons Inc bakers Office	New York Telephone

69 KINGSBRIDGE RD

Year	Uses	Source
2005	Sunrise Fried Chicken 1 R	Hill-Donnelly Information Services
1940	Rothbards Delcten	New York Telephone
1927	Garfein Bros haberdashers	New York Telephone

12A KINGSBRIDGE RD

Year	Uses	Source
1965	SOLOMON JACOB RL EST	New York Telephone Company

13A KINGSBRIDGE RD

Year	Uses	Source
1965	PETER PAN BOOK & CARD SHOP	New York Telephone Company
1961	PETER PAN BOOK & CARD SHOP	New York Telephone

24S KINGSBRIDGE RD

Year	Uses	Source
1976	RADON ALOIS IMPTR	New York Telephone Company

25L KINGSBRIDGE RD

Year	Uses	Source
1961	HILBERT JULIA	New York Telephone

27L KINGSBRIDGE RD

Year	Uses	Source
1961	GREEN ESTHER MRS	New York Telephone

FINDINGS

6 W KINGSBRIDGE RD

Year	*Uses*	*Source*
1961	FOUR CCCC INC	New York Telephone

5 1/2 KINGSBRIDGE RD

Year	*Uses*	*Source*
1965	ATTINSON BERNARD OPTMTRUT	New York Telephone Company

7 1/2 KINGSBRIDGE RD

Year	*Uses*	*Source*
1965	CHARM LNDRET INC	New York Telephone Company
1961	CHARM LNDRET INC	New York Telephone

8 1/2 KINGSBRIDGE RD

Year	*Uses*	*Source*
1971	R & F FERRARA SEAFOOD	New York Telephone
1965	TONY S QUALITY SEAFOOD	New York Telephone Company

9 1/2 KINGSBRIDGE RD

Year	*Uses*	*Source*
1965	BURGER CAVE	New York Telephone Company

13 1/2 KINGSBRIDGE RD

Year	*Uses*	*Source*
1965	KINGSBRDG PIZZA	New York Telephone Company
1961	BEE-ZY PIZZA	New York Telephone

KINGSBRIDGE STREET

18 KINGSBRIDGE STREET

Year	*Uses*	*Source*
1961	DORFMAN SAM H DR VET	New York Telephone

22 KINGSBRIDGE STREET

Year	*Uses*	*Source*
1961	MEIZLESH ABE TOYS	New York Telephone

44 KINGSBRIDGE STREET

Year	*Uses*	*Source*
1961	ZIELER WM J	New York Telephone

65 KINGSBRIDGE STREET

Year	*Uses*	*Source*
1961	CARTER SPRAY FINISHG CORP BKLYN	New York Telephone

KINGSBRIDGSE RD

29 KINGSBRIDGSE RD

Year	*Uses*	*Source*
1971	NY STATE OF MILITARY & NAVAL AFFAIRS DIV OF	New York Telephone

KINSBRIDGE RD

30 KINSBRIDGE RD

Year	*Uses*	*Source*
1993	BRONX CREATIVE ARTS FOR YOUTH INC	New York Telephone

KINSGBRIDGE RD

22 KINSGBRIDGE RD

Year	*Uses*	*Source*
1976	TARA TOURS LTD	New York Telephone Company

KINSSBRIDGE RD

10 KINSSBRIDGE RD

Year	*Uses*	*Source*
1983	1-2-3 TAX SVCE	New York Telephone

26 KINSSBRIDGE RD

Year	*Uses*	*Source*
1976	MAURICE DECRATG CO INC	New York Telephone Company

FINDINGS

KUNGSBRIDGE RD

26 KUNGSBRIDGE RD

Year	*Uses*	*Source*
1983	AVAILABLE FURNITURE INC	New York Telephone

MORIS AVE

2613 MORIS AVE

Year	*Uses*	*Source*
1976	HOLAND ABRAHAM	New York Telephone Company

2619 MORIS AVE

Year	*Uses*	*Source*
1965	GAIO JOHN E	New York Telephone Company

2633 MORIS AVE

Year	*Uses*	*Source*
1971	MAIER JACK	New York Telephone

2640 MORIS AVE

Year	*Uses*	*Source*
1971	HOGENAUER NELSON J MRS	New York Telephone
1965	HOGENAUER NELSON J MRS	New York Telephone Company
1961	HOGENAUER NELSON J	New York Telephone
1956	HOGENAUER NELSON J	New York Telephone
1949	HOGENAUER NELSON J	New York Telephone

2642 MORIS AVE

Year	*Uses*	*Source*
1971	KAYE G R	New York Telephone
1965	BUCKLEY JAS	New York Telephone Company
	CARNEY SHEILA	New York Telephone Company
	KAYE G R	New York Telephone Company
1961	MCNAMEE JAS B	New York Telephone
	RUFFINO ROSARIO	New York Telephone
1956	BELFER SALLY T MRS	New York Telephone

FINDINGS

Year	Uses	Source
1956	MCNAMEE JAS B	New York Telephone
1949	JAVITZ E M MRS	New York Telephone

2644 MORIS AVE

Year	Uses	Source
1971	IVORY MARY M	New York Telephone
1965	IVORY MARV M	New York Telephone Company
1961	VIGOTSKY MARY MRS	New York Telephone
1956	IVORY PHILIP	New York Telephone
	KATZ ANNIE MRS	New York Telephone

2645 MORIS AVE

Year	Uses	Source
1983	MADDEN LORETTA L MRS	New York Telephone
1976	BARRON M MRS	New York Telephone Company
	DUBOVY SAM	New York Telephone Company
	FARRELLY ELIZ A	New York Telephone Company
	FARRELLY M A	New York Telephone Company
	GORDON ABRAHAM	New York Telephone Company
	GORDON ELLA	New York Telephone Company
	GREENFIELD MILTON	New York Telephone Company
	MADDEN LORETTA L MRS	New York Telephone Company
	MAY GEO E	New York Telephone Company
	MCGILL JOHN F	New York Telephone Company
	SHAPIRO ADELE MRS	New York Telephone Company
	WEISS JOHN	New York Telephone Company
1971	BARRON M MRS	New York Telephone
	DUBOVY SAM	New York Telephone
	FARRELLY ELIZ A	New York Telephone
	FARRELLY M A	New York Telephone
	GOLDSMITH HARRIET	New York Telephone
	GORDON ABRAHAM	New York Telephone
	GORDON ELLA	New York Telephone
	GREENFIELD MILTON	New York Telephone

FINDINGS

Year	Uses	Source
1971	KANTOR IRVING	New York Telephone
	KORNGUT ARANKA	New York Telephone
	LEFKOWITZ MEYER MORI AV	New York Telephone
	MADDEN LORETTA L MRS	New York Telephone
	MALONEY MARJORY	New York Telephone
	MAY GEO E	New York Telephone
	MCDONALD GORDON	New York Telephone
	MCGILL JOHN F	New York Telephone
	MCGOVERN MIKE	New York Telephone
	SACHS SHEILA B	New York Telephone
	SANTOS WM	New York Telephone
	SCHWARTZ DOTTY	New York Telephone
	SHAPIRO ADELE MRS	New York Telephone
	SUWAL HAROLD J	New York Telephone
	WALDMAN BEN	New York Telephone
	WEISS JOHN	New York Telephone
	ZELMAN GEO	New York Telephone
1965	BARRON M MRS	New York Telephone Company
	DUBOVY SAM	New York Telephone Company
	FRIED OTTO	New York Telephone Company
	GOLDSMITH HARRIET	New York Telephone Company
	GORDON ABRAHAM	New York Telephone Company
	GORDON ELLA	New York Telephone Company
	GREENFIELD MILTON	New York Telephone Company
	HERMAN HARRY	New York Telephone Company
	KANTOR IRVING	New York Telephone Company
	KASTENS KENNETH I	New York Telephone Company
	KORNGUT ARANKA	New York Telephone Company
	LEDIZINSKY ESTHER	New York Telephone Company
	LEFKOWITZ MEYER	New York Telephone Company
	MADDEN LORETTA L MRS	New York Telephone Company
	MALONEY MARJORY	New York Telephone Company

FINDINGS

Year	*Uses*	*Source*
1965	MALONEY NICHOLAS J	New York Telephone Company
	MALTZMAN PHILIP	New York Telephone Company
	MAY GEO E	New York Telephone Company
	MCDONALD GORDON	New York Telephone Company
	MCGILL JOHN F	New York Telephone Company
	MURRAY M	New York Telephone Company
	NADLER EDW	New York Telephone Company
	NADLER MILDRED	New York Telephone Company
	POLLACK CHAS	New York Telephone Company
	RULLI IMINDA MRS	New York Telephone Company
	SACHS SHEILA B	New York Telephone Company
	SANTOS WM	New York Telephone Company
	SCHWARTZ DOTTY	New York Telephone Company
	SHAPIRO ADELE MRS	New York Telephone Company
	SUWAL HAROLD J	New York Telephone Company
	WALDMAN BEN	New York Telephone Company
	WEISS JOHN	New York Telephone Company
	ZELMAN GEO	New York Telephone Company
1961	ADELSON RUTH MRS	New York Telephone
	BARRON M MRS	New York Telephone
	DUBOVY SAM	New York Telephone
	FARRY DAHL P SCHL SUPLS	New York Telephone
	FRIED OTTO	New York Telephone
	GORDON ABRAHAM	New York Telephone
	GORDON ELLA	New York Telephone
	GREENFIELD MILTON	New York Telephone
	HOHENSEE ELISABETH	New York Telephone
	KANTOR IRVING	New York Telephone
	KASTENS KENNETH I	New York Telephone
	KORNGUT ARANKA	New York Telephone
	LEFKOWITZ MEYER	New York Telephone
	LEIBOWITZ JACOB	New York Telephone

FINDINGS

Year	*Uses*	*Source*
1961	LEVINE SAML	New York Telephone
	LYNCH ROBT JOHN	New York Telephone
	MADDEN LORETTA L MRS	New York Telephone
	MALONEY MARJORY	New York Telephone
	MALONEY NICHIOLAS J	New York Telephone
	MALTZMAN PHILIP	New York Telephone
	MAY GEO E	New York Telephone
	MCGILL JOHN F	New York Telephone
	NADLER EDW	New York Telephone
	POLLACK CHAS	New York Telephone
	RULLI IMINDA MRS	New York Telephone
	SACHS SHEILA B	New York Telephone
	SANTOS WM	New York Telephone
	SHAPIRO ADELE MRS	New York Telephone
	SUWAL HAROLD J	New York Telephone
	WALDMAN BEN	New York Telephone
	WEISS JOHN	New York Telephone
	ZELMAN GEO	New York Telephone
1956	ADELSON RUTH MRS	New York Telephone
	BROWN HENRIETTA	New York Telephone
	CORRAO JOHN REV	New York Telephone
	DUBOVY SAM	New York Telephone
	FAERY DANL P SCHL SUPLS	New York Telephone
	FRIED OTTO	New York Telephone
	GABER DAVID	New York Telephone
	GOLDSTEIN AUGUSTA	New York Telephone
	GORDON ABRAHAM	New York Telephone
	GORDON ELLA	New York Telephone
	GREENFIELD MILTON	New York Telephone
	KANTOR IRVING	New York Telephone
	KASTENS KENNETH I	New York Telephone
	KORNGUT ALEX	New York Telephone

FINDINGS

Year	*Uses*	*Source*
1956	LEFKOWITZ MEYER	New York Telephone
	LEIBOWITZ JACOB	New York Telephone
	LEVINE SAML	New York Telephone
	LOMBARDI PETER	New York Telephone
	MACIECJEWSKI JULIUS Z DR	New York Telephone
	MADDEN LORETTA L MRS	New York Telephone
	MALONEY MARJORY	New York Telephone
	MALONEY NICHOLAS J	New York Telephone
	MALTZMAN PHILIP	New York Telephone
	MANN J	New York Telephone
	MAY GEO E	New York Telephone
	NADLER EDW	New York Telephone
	POLLACK CHAS	New York Telephone
	SACHS NAT	New York Telephone
	SHAPIRO HARRY I	New York Telephone
	SUWAL HAROLD J	New York Telephone
	WALDMAN BEN	New York Telephone
	WEISS JOHN	New York Telephone
	ZELMAN GEO	New York Telephone
1949	BERMAN JACK	New York Telephone
	BROWN SAML	New York Telephone
	CORRADO JOHN REV	New York Telephone
	DUBOVY SAM	New York Telephone
	FARR-O PRODS OFC SUPLS	New York Telephone
	FRIED OTTO	New York Telephone
	GABER DAVID	New York Telephone
	GOLDSTEIN AUGUSTA	New York Telephone
	GORDON ABRAHAM	New York Telephone
	COULD MILTON J	New York Telephone
	GREENFIELD MILTON	New York Telephone
	HIRSCHHORN JOS	New York Telephone
	KANTOR IRVING	New York Telephone

FINDINGS

Year	Uses	Source
1949	KASTENS KENNETH I	New York Telephone
	KETTENSTOCK MARION MRS	New York Telephone
	LEIBOWITZ JACOB	New York Telephone
	MACIEJEWSKI JULIUS Z DR	New York Telephone
	MALECKI WM SR	New York Telephone
	MALTAZMAN PHILIP	New York Telephone
	POLLACK CHAS	New York Telephone
	SHAPIRO HARRY I	New York Telephone
	SINGER HELEN	New York Telephone
	SUWAL HAROLD J	New York Telephone
	WALDMAN BEN	New York Telephone
	ZELMAN GEO	New York Telephone

2646 MORIS AVE

Year	Uses	Source
1976	AUGUSTA PAULA	New York Telephone Company
1971	AUGUSTA PAULA	New York Telephone
1965	BERNSTEIN MARTIN	New York Telephone Company
	MICHAEL SADIE MRS	New York Telephone Company
1961	MICHAEL SADIE MRS	New York Telephone
1956	BERNSTEIN MARTIN	New York Telephone
	STEINER N	New York Telephone
1949	FRIEDMAN IRVING	New York Telephone
	MOSES HERMAN	New York Telephone

2648 MORIS AVE

Year	Uses	Source
1976	KLEIN EMIL MD	New York Telephone Company
1971	KLEIN EMIL MD	New York Telephone
1965	KLEIN EMIL MD	New York Telephone Company
1961	KLEIN EMIL MD	New York Telephone
1956	KLEIN EMIL MD	New York Telephone
1949	KLEIN EMIL MD	New York Telephone

FINDINGS

2650 MORIS AVE

Year	Uses	Source
1976	SOUPOURT BERNARD	New York Telephone Company
1971	DAVIDOWICZ BARUCH	New York Telephone
	SOUPOURT BERNARD	New York Telephone
1965	DAVIDOWICZ BARUCH	New York Telephone Company
	SOUPOURT BERNARD	New York Telephone Company
1961	DAVIDOWICZ BARUCH	New York Telephone
1956	ALTMAN NAT W	New York Telephone
	GOLDSTEIN JACK	New York Telephone
1949	ALTMAN NAT W	New York Telephone

2653 MORIS AVE

Year	Uses	Source
1971	KINGSBRDG BARBR SHOP	New York Telephone
1965	KINGSBRDG BARBR SHOP	New York Telephone Company
1956	JONAS FRED FURS	New York Telephone
1949	JONAS FREDK FURS	New York Telephone

2673 MORIS AVE

Year	Uses	Source
1961	RAPPAPORT MORRIS	New York Telephone

2675 MORIS AVE

Year	Uses	Source
1983	LEVINE IDA MRS	New York Telephone
1976	ARBEIT ISIDOR	New York Telephone Company
	GURKIN PHILIP	New York Telephone Company
	LAWLOR JAS	New York Telephone Company
	LEVINE IDA MRS	New York Telephone Company
	LINCZYC ABRAHAM	New York Telephone Company
	LONGORDO CARLO J	New York Telephone Company
	MCGREEHAN D	New York Telephone Company
	MILLER A	New York Telephone Company
	O BRIEN JAS	New York Telephone Company

FINDINGS

Year	Uses	Source
1976	PRYNTZ ABRAHAM	New York Telephone Company
	RUBINSTEIN SAM I	New York Telephone Company
	RULLI IMINDA MRS	New York Telephone Company
	STARK JACK	New York Telephone Company
1971	ARBEIT ISIDOR	New York Telephone
	BERMAN DORA MRS	New York Telephone
	COHEN DIANA	New York Telephone
	COHEN L MRS	New York Telephone
	FADER HARRY	New York Telephone
	FISHER HARRY	New York Telephone
	GOLDSTEIN RALPH	New York Telephone
	GOMEZ EMANUEL	New York Telephone
	GULHEN THOS	New York Telephone
	GURKIN PHILIP	New York Telephone
	JOSEPH MAX	New York Telephone
	KAPLAN J A	New York Telephone
	LAWLOR JAS	New York Telephone
	LEVINE IDA MRS	New York Telephone
	LONGORDO CARLO J	New York Telephone
	MCGREEHAN D	New York Telephone
	MILLER A	New York Telephone
	NOVICK BENJ	New York Telephone
	ORTIZ PETER	New York Telephone
	PINKOWITZ SAML	New York Telephone
	PLOTNICK FRED	New York Telephone
	PRYNTZ ABRAHAM	New York Telephone
	RUBINSTEIN SAML	New York Telephone
	RULLI IMINDA MRS	New York Telephone
	SAKOFF G	New York Telephone
	SEEMAN GEO	New York Telephone
	SIEGEL MORRIS	New York Telephone
	STARK JACK	New York Telephone

FINDINGS

Year	*Uses*	*Source*
1971	STIVALE CATHERINE F MRS	New York Telephone
	VAZQUEZ LYDIO	New York Telephone
	WACHTER R	New York Telephone
	WELDON MICHL J	New York Telephone
	ZUCKER J	New York Telephone
1965	APICELLA L	New York Telephone Company
	BURKE RAYMOND	New York Telephone Company
	COHEN L MRS	New York Telephone Company
	DIBENEDETTO GREGORY MRS	New York Telephone Company
	DONAGHEY ROSE E	New York Telephone Company
	EISENBERG SALLY MRS	New York Telephone Company
	FADER HARRY	New York Telephone Company
	FISHER HARRY	New York Telephone Company
	GOLDBERG ABRAHAM I	New York Telephone Company
	GOLDSTEIN RALPH	New York Telephone Company
	GOMEZ EMANUEL	New York Telephone Company
	GREENFIELD DAVID L	New York Telephone Company
	GREENFIELD EDVTHE	New York Telephone Company
	GREENFIELD MORRIS	New York Telephone Company
	GUIHEN THOS	New York Telephone Company
	GURKIN PHILIP	New York Telephone Company
	HUNT FRANCIS	New York Telephone Company
	ISRAEL EDW	New York Telephone Company
	JOSEPH MAX	New York Telephone Company
	KAPLAN J A	New York Telephone Company
	KIERNAN HELEN E	New York Telephone Company
	LAWLOR JAS	New York Telephone Company
	LEVINE IDA MRS	New York Telephone Company
	LONGORDO CARLO J	New York Telephone Company
	MCGREEHAN D	New York Telephone Company
	MCHUGH KATHLEEN B	New York Telephone Company
	MILLER ANNA	New York Telephone Company

FINDINGS

Year	Uses	Source
1965	O BRIEN JAS	New York Telephone Company
	ORTIZ PETER	New York Telephone Company
	O SULLIVAN THOS M	New York Telephone Company
	PINKOWITZ SAML	New York Telephone Company
	POULOS JOHN C	New York Telephone Company
	RUBINSTEIN SAML	New York Telephone Company
	RULLI ERNST	New York Telephone Company
	SABEL JOS	New York Telephone Company
	SAKOFF G	New York Telephone Company
	SEAMAN GEO	New York Telephone Company
	SIEGEL MORRIS	New York Telephone Company
	STARK JACK	New York Telephone Company
	STIVALE CATHERINE F MRS	New York Telephone Company
	STRUM ARTHUR	New York Telephone Company
	TOPPER MORITZ	New York Telephone Company
	VAZQUEZ LYDIO	New York Telephone Company
	ZUCKER JOE WAXING SVCE	New York Telephone Company
1961	APICELLA LILLIAN	New York Telephone
	ARBEIT ISIDOR	New York Telephone
	BAER LEO F DNTST	New York Telephone
	BROWN LEON	New York Telephone
	COHEN L MRS	New York Telephone
	COURTIAN L	New York Telephone
	DAVIS GUSSIE	New York Telephone
	DI BENEDETTO GREGORY MRS	New York Telephone
	FADER HARRY	New York Telephone
	FISHER HARRY	New York Telephone
	GOLDBERG ABRAHAM I	New York Telephone
	GOLDSTEIN RALPH	New York Telephone
	GREENFIELD DAVID L	New York Telephone
	GREENFIELD EDYTHE	New York Telephone
	GREENFIELD MORRIS	New York Telephone

FINDINGS

Year	*Uses*	*Source*
1961	GUIHEN THOS	New York Telephone
	GURKIN PHILIP	New York Telephone
	HINZ FRANK	New York Telephone
	HUNT FRANCIS	New York Telephone
	ITALIENER L	New York Telephone
	JOSEPH MAX	New York Telephone
	KAPLAN J A	New York Telephone
	KLAW MICHL	New York Telephone
	LAWLOR JAS	New York Telephone
	LEIBSTONE NAT	New York Telephone
	LONGORDO CARLO J	New York Telephone
	LOWELL FREDK P	New York Telephone
	MCGREEHAN D	New York Telephone
	MCHUGH KATHLEEN B	New York Telephone
	MILLER CHAS H	New York Telephone
	O BRIEN JAS	New York Telephone
	POLANSKY IRWIN	New York Telephone
	RUBINSTEIN SAML	New York Telephone
	RULLI ERNST	New York Telephone
	SABEL JOS	New York Telephone
	SAKOFF G	New York Telephone
	SEEMAN GEO	New York Telephone
	SIEGEL MORRIS	New York Telephone
	SPILLER LAZAR	New York Telephone
	STARK JACK	New York Telephone
	STEINER MURRAY	New York Telephone
	STIVALE CATHERINE F MRS	New York Telephone
	STRUM ARTHUR	New York Telephone
	TOPPER MORITZ	New York Telephone
	UNITED WAXING SVCE	New York Telephone
	ZERESKY IRA	New York Telephone
	ZUCKER JOS WAXING SVCE	New York Telephone

FINDINGS

Year	*Uses*	*Source*
1956	APICELLA LILLIAN	New York Telephone
	ARBEIT ISIDOR	New York Telephone
	BAER LEO F DNTST	New York Telephone
	BROWN ISRAEL	New York Telephone
	BURNS JOHN M	New York Telephone
	COHEN CHAS	New York Telephone
	COHEN L MRS	New York Telephone
	COHEN STANLEY W	New York Telephone
	COURTIAN MARTIN	New York Telephone
	DI BENEDETTO GREGORY	New York Telephone
	EPSTEIN JOS	New York Telephone
	FISHER HARRY	New York Telephone
	GOLDBERG ABRAHAM I	New York Telephone
	GOLDBERG BERNARD	New York Telephone
	GOLDBERG HARRIET	New York Telephone
	GOLDSTEIN RALPH	New York Telephone
	GREENFIELD EDYTHE	New York Telephone
	GREENFIELD MORRIS	New York Telephone
	HECKER MONROE	New York Telephone
	ITALIENER L	New York Telephone
	KAPLAN J A	New York Telephone
	KLAW MICHL	New York Telephone
	LEIBSTONE NAT	New York Telephone
	LEONARDS FLOOR WAXING SVCE INC	New York Telephone
	LEVY EPHRAIM	New York Telephone
	LONGORDO CARLO J	New York Telephone
	LOWELL FREDK P	New York Telephone
	LOWY EMILY	New York Telephone
	MILLER CHAS H	New York Telephone
	O BRIEN JAS W	New York Telephone
	POLANSKY SARAH	New York Telephone
	PRICE R	New York Telephone

FINDINGS

Year	Uses	Source
1956	RAPPAPORT MORRIS	New York Telephone
	RAVIN JULIUS	New York Telephone
	RUBINSTEIN SAML	New York Telephone
	SABEL JOS	New York Telephone
	SACHS ANNA MRS	New York Telephone
	SAKOFF G	New York Telephone
	SCHNEIDER MORRIS M	New York Telephone
	SEEMAN GEO	New York Telephone
	SHAPIRO ANNA MRS	New York Telephone
	SIEGEL MORRIS	New York Telephone
	STARK JACK	New York Telephone
	STEINER MURRAY	New York Telephone
	UNITED WAXING SVCE	New York Telephone
	ZERESKY IRA	New York Telephone
	ZUCKER JOS WAXING SVCE	New York Telephone
1949	BAER LEO F DNTST	New York Telephone
	BICKNER WM F	New York Telephone
	BOHB JEROLD	New York Telephone
	BROWN ISRAEL	New York Telephone
	COHEN CHAS	New York Telephone
	COHEN L MRS	New York Telephone
	DI BENEDETTO GREGORY	New York Telephone
	EPSTEIN DANL DR CHROPDST	New York Telephone
	FISHER GEO	New York Telephone
	FISHER HARRY	New York Telephone
	GOLDBERG ABRAHAM I	New York Telephone
	GOLDMAN MORRIS	New York Telephone
	HECKER MONROE	New York Telephone
	ITALIENER L	New York Telephone
	KAPLAN J A	New York Telephone
	KLAW MICHL	New York Telephone
	KRITZER DAVID	New York Telephone

FINDINGS

Year	Uses	Source
1949	LEIBSTONE NAT	New York Telephone
	LEVY EPHRARM	New York Telephone
	LOWELL FREDK P	New York Telephone
	LOWY EMILY	New York Telephone
	MASO JAS	New York Telephone
	MILLER CHAS	New York Telephone
	O BRIEN JAS W	New York Telephone
	O ROURKE PATK J	New York Telephone
	POLANSKY SARAH	New York Telephone
	PRICE R	New York Telephone
	RAPPAPORT MORRIS	New York Telephone
	RAVIN JULIUS	New York Telephone
	ROSENBERG LOUIS MD	New York Telephone
	ROSENBLUM IRVING M	New York Telephone
	RUBINSTEIN SAML	New York Telephone
	SABEL JOS	New York Telephone
	SAKOFF A	New York Telephone
	SCHAUER DAVID	New York Telephone
	SCHLAKS MAX	New York Telephone
	SEEMAN GEO	New York Telephone
	SHAPIRO LOUIS M	New York Telephone
	SHAPIRO SAML MRS	New York Telephone
	SIEGEL MORRIS	New York Telephone
	SPIRO DUKE	New York Telephone
	STARK JACK	New York Telephone
	TOPPER MORITZ	New York Telephone
	UNITED WAXING SVCE	New York Telephone
	ZERESKY IRA	New York Telephone
	ZUCKER JOS WAXING SVCE	New York Telephone

2676 MORIS AVE

Year	Uses	Source
1976	COMPAGNO ANTHONY	New York Telephone Company

FINDINGS

Year	*Uses*	*Source*
1976	DANENBERO MAX	New York Telephone Company
	JULIAS BEAUTY SALON	New York Telephone Company
	O BRIEN PATK J	New York Telephone Company
	PLESS BELA	New York Telephone Company
1971	BRIGANTE FRANK V	New York Telephone
	BRODERICK CLYDE LEE JR	New York Telephone
	CLEARY JAS	New York Telephone
	COMPAGNO ANTHONY	New York Telephone
	CONWAY FRANCES	New York Telephone
	JULIA S BEAUTY SALON	New York Telephone
	O BRIEN PATK J	New York Telephone
	PLESS BELA	New York Telephone
	SUSSKIND JULIUS	New York Telephone
	SUSSKIND SUZY	New York Telephone
1965	BRIGANTE FRANK V	New York Telephone Company
	BRODERICK CLYDE LEE JR	New York Telephone Company
	COMPAGNO ANTHONY	New York Telephone Company
	DANENBERG MAX	New York Telephone Company
	ELKES ISAAC A UMBRL REPRG	New York Telephone Company
	JULIA S BEAUTY SALON	New York Telephone Company
	KOMLOS EMERY	New York Telephone Company
	NICKAS G	New York Telephone Company
	O BRIEN PATK J	New York Telephone Company
	PLESS BELA	New York Telephone Company
	REGAN PATK	New York Telephone Company
	SCHWARTZ DOROTHY P	New York Telephone Company
	SUSSKIND JULIUS	New York Telephone Company
1961	BRIGANTE FRANK V	New York Telephone
	CANGIN CHAS S	New York Telephone
	CLEARY JAS	New York Telephone
	COMPAGNO ANTHONY	New York Telephone
	CONWAY RICHD P	New York Telephone

FINDINGS

Year	*Uses*	*Source*
1961	ELKES ISAAC A UMBRL REPRG	New York Telephone
	GOERING JOAN A	New York Telephone
	GREENFELD JOS GROCRY	New York Telephone
	HELLMAN BLANCHE	New York Telephone
	JULIA S BEAUTY SALON	New York Telephone
	KANTER FRANK	New York Telephone
	KOMLOS EMERY	New York Telephone
	MAZZOLI GEO	New York Telephone
	NICKAS G	New York Telephone
	O BRIEN PATK J	New York Telephone
	PLESS BELA	New York Telephone
	REGAN PATK	New York Telephone
	REIZMAN LORETTA	New York Telephone
	SCHWARTZ DOROTHY P	New York Telephone
	SUSSKIND JULIUS	New York Telephone
1956	ANSELMI DANI	New York Telephone
	BRIGANTE FRANK V	New York Telephone
	CANGIN CHAS S	New York Telephone
	CLEARY JAS	New York Telephone
	COMPAGNO ANTHONY	New York Telephone
	DING HO LAUNDRY	New York Telephone
	ELKES ISAAC A UMBRL REPRG	New York Telephone
	FLORES JOHN	New York Telephone
	GOERING FRANCES P	New York Telephone
	GREENFELD JOS GROCRY	New York Telephone
	KANTER FRANK	New York Telephone
	KOMLOS EMERY	New York Telephone
	NICKAS THOS P	New York Telephone
	ORTIZ RALPH	New York Telephone
	PLESS BELA	New York Telephone
	SCHWARTZ DOROTHY P	New York Telephone
	SUSSKIND JULIUS	New York Telephone

FINDINGS

Year	Uses	Source
1949	ABLE-NEW LINCOLN LAUNDRY CO	New York Telephone
	ANSELMI DANL	New York Telephone
	BRIGANTE FRANK V	New York Telephone
	COMPAGNO ANTHONY	New York Telephone
	ELKES ISAAC A UMBRI REPRG	New York Telephone
	GROSSMAN LOUIS GROCRY	New York Telephone
	HELLMAN A	New York Telephone
	JACOBS DAVID	New York Telephone
	KAHN LOTHAR	New York Telephone
	KANTER FRANK	New York Telephone
	KOMIOS EMERY	New York Telephone
	ORTIZ RALPH	New York Telephone
	SCHWARTZ JACK MRS	New York Telephone
	SUSSKIND ETHEL MRS	New York Telephone
	TEDONE NICHOLAS	New York Telephone

2678 MORIS AVE

Year	Uses	Source
1965	HOLAND FANNY MRS CLNRS & TLRS	New York Telephone Company
1961	SCHERER MORRIS CLNG TIRG	New York Telephone
1956	WILKIN HARRY CLNRS & DYERS	New York Telephone
1949	WILKIN HARRY CLNRS DYERS	New York Telephone

2680 MORIS AVE

Year	Uses	Source
1971	HALL BERTRE W	New York Telephone
1965	CHAMBERS WINSTON M	New York Telephone Company
	HALL BERTIE W	New York Telephone Company
1961	HALL BERTIE W	New York Telephone
1956	ELSTON E	New York Telephone
1949	ELSTON E	New York Telephone

FINDINGS

2683 MORIS AVE

Year	*Uses*	*Source*
1993	DANGZLER C	New York Telephone
	DANGZLER C	New York Telephone
1976	DORR FRED	New York Telephone Company
	HYMAN ROBT	New York Telephone Company
	KASNY KERNEL	New York Telephone Company
	KASNY STEPHEN	New York Telephone Company
	KATONA STEFAN B	New York Telephone Company
	MAIER JACK	New York Telephone Company
	ROSENBLATT HARRY	New York Telephone Company
	SPENCER D	New York Telephone Company
	STAIB GEO E	New York Telephone Company
1971	AUSLANDER A	New York Telephone
	BONELLO MICHL	New York Telephone
	BROWNE THERESA P	New York Telephone
	DORR FRED	New York Telephone
	GANNON JOS P	New York Telephone
	GREEN LOUIS	New York Telephone
	HAUSER BERNARD	New York Telephone
	HYMAN ROBT	New York Telephone
	KASNY KORNEL	New York Telephone
	KASNY STEPHEN	New York Telephone
	KATONA STEFAN B	New York Telephone
	MAZZOLI GEO	New York Telephone
	MCGUINNESS ANTHONY	New York Telephone
	NATELLA S	New York Telephone
	NORTON WM	New York Telephone
	PRUTINSKY SAM	New York Telephone
	ROSENBLATT HARRY	New York Telephone
	SCHIFF HANNAH	New York Telephone
	SPENCER D	New York Telephone
	STAIB GEO E	New York Telephone

FINDINGS

Year	*Uses*	*Source*
1971	VEGA C	New York Telephone
	WALETZKY ROSE MRS	New York Telephone
1965	AUSLANDER A	New York Telephone Company
	BREENFLECK HENRY F	New York Telephone Company
	CASTROVINCI JOS J	New York Telephone Company
	DORR FRED	New York Telephone Company
	EMERICH PETER	New York Telephone Company
	GANNON JOS P	New York Telephone Company
	HARRIS FANNY MRS	New York Telephone Company
	HAUSER BERNARD	New York Telephone Company
	HYMAN ROBT	New York Telephone Company
	KASNY KORNEJ	New York Telephone Company
	KASNY STEPHEN	New York Telephone Company
	KATONA STEFAN B	New York Telephone Company
	MAIER JACK	New York Telephone Company
	MCDERMOTT HUGH M	New York Telephone Company
	MCLEOD CHAS F	New York Telephone Company
	NATELLA S	New York Telephone Company
	NORTON WM	New York Telephone Company
	ODIERNA JOS	New York Telephone Company
	PORTER CLIFFORD	New York Telephone Company
	PRUTINSKY SAM	New York Telephone Company
	ROSENBAUM PHYLLIS	New York Telephone Company
	ROSENBLATT HARRY	New York Telephone Company
	ROTH FRANCES MRS	New York Telephone Company
	SAUNDERS FRANCES A MRS	New York Telephone Company
	SCHAPLENG JOHN	New York Telephone Company
	SCHECK RHODA	New York Telephone Company
	SCHIFF HANNAH	New York Telephone Company
	SILVERFARB MAX	New York Telephone Company
	STAIB GEO E	New York Telephone Company
	WALETZKY ROSE MRS	New York Telephone Company

FINDINGS

Year	*Uses*	*Source*
1961	AUSLANDER A	New York Telephone
	BATCHELOR FRANCES A	New York Telephone
	BRENNFLECK HENRY F	New York Telephone
	CASTROVINCI JOS J	New York Telephone
	DRIMER MAURICE	New York Telephone
	ENGEL HAROLD W MRS	New York Telephone
	FELDSTEIN JENNIE MRS	New York Telephone
	FORSHNER MILTON	New York Telephone
	GANNON JOS JOHN	New York Telephone
	GANNON JOS P	New York Telephone
	HARRIS FANNY MRS	New York Telephone
	HAUSER BERNARD	New York Telephone
	HYMAN ROBT	New York Telephone
	KASNY KORNEL	New York Telephone
	KASNY STEPHEN	New York Telephone
	LEON RITA MRS	New York Telephone
	MAIER JACK	New York Telephone
	MCDERMOTT HUGH M	New York Telephone
	MCLEOD CHAS F	New York Telephone
	NORTON WM	New York Telephone
	NUGEE THOS	New York Telephone
	ODIERNA JOS	New York Telephone
	PORTER CLIFFORD	New York Telephone
	PRUTINSKY SAM	New York Telephone
	ROSENBLATT HARRY	New York Telephone
	ROTH FRANCES MRS	New York Telephone
	SCHAPLENG JOHN	New York Telephone
	SCHECK RHODA	New York Telephone
	SCHIFF HANNAH	New York Telephone
	SILVERFARB MAX	New York Telephone
	WALETZKY ARTHUR	New York Telephone
	WALETZKY ROSE MRS	New York Telephone

FINDINGS

Year	*Uses*	*Source*
1961	WALETZKY ARTHUR	New York Telephone
	WALETZKY ROSE MRS	New York Telephone
1956	ASHENDORF ALEX	New York Telephone
	ASHPES SOL	New York Telephone
	AUSLANDER A	New York Telephone
	BATCHELOR FRANCES A	New York Telephone
	BAXEVANIS GEO	New York Telephone
	BRENNFLECK HENRY F	New York Telephone
	CHEIKEN ROBT	New York Telephone
	COHEN JACOB	New York Telephone
	COHEN SAML	New York Telephone
	CORLISS ADA	New York Telephone
	EBERT A ROBT	New York Telephone
	ENGEL HAROLD W MRS	New York Telephone
	FELDSTEIN JENNIE MRS	New York Telephone
	FELLER MANUEL T	New York Telephone
	FORSHNER MILTON	New York Telephone
	GANNON JOS P	New York Telephone
	HARRIS FANNY MRS	New York Telephone
	HAUSER BERNARD	New York Telephone
	HYMAN ROBT	New York Telephone
	LESSINGER ALFRED	New York Telephone
	MAIER JACK	New York Telephone
	NIESEN JOHN P	New York Telephone
	NORTON WM	New York Telephone
	ODIERNA JOS	New York Telephone
	O DONNELL ROBT J	New York Telephone
	PORTER CLIFFORD	New York Telephone
	RICH WM	New York Telephone
	RISKO JOHN	New York Telephone
	ROSENBAUM PHYLLIS	New York Telephone
	ROSENBLATT HARRY	New York Telephone

FINDINGS

Year	*Uses*	*Source*
1956	ROTH FRANCES MRS	New York Telephone
	SCHIFF HANNAH	New York Telephone
	SIIVERFARB MAX	New York Telephone
	SIMON ZOLTAN	New York Telephone
	TERRACCIANO PASQUALE A	New York Telephone
	WOLLIS S H	New York Telephone
1949	ASHENDORF ALEX	New York Telephone
	ASHPES SOL	New York Telephone
	AUSLANDER A	New York Telephone
	BATCHELOR FRANCES A	New York Telephone
	BAXEVANIS GEO	New York Telephone
	BLUMENTHAL IRENE	New York Telephone
	BORCHARD CHAS E	New York Telephone
	BRENNFLECK HENRY F	New York Telephone
	CHEIKEN ROBT	New York Telephone
	COHEN HARRIET K MRS	New York Telephone
	COHEN JACOB	New York Telephone
	COHEN SAML	New York Telephone
	CORLISS ADA	New York Telephone
	EBERT A ROBT	New York Telephone
	ENGEL HAROLD W MRS	New York Telephone
	FELDSTEIN JENNIE MRS	New York Telephone
	FELLER MANUEL T	New York Telephone
	GANNON JOS P	New York Telephone
	HANDELMAN LAURETTA	New York Telephone
	HARRIS GEO S	New York Telephone
	HARRIS MANNIE R	New York Telephone
	HARRIS SOL	New York Telephone
	HAUSER BERNARD	New York Telephone
	HOROWITZ HYMAN M	New York Telephone
	HYMAN ROBT	New York Telephone
	KAVANAUGH EILEEN T MRS	New York Telephone

FINDINGS

Year	Uses	Source
1949	LEIDER IDA MRS	New York Telephone
	LESSINGER ALFRED	New York Telephone
	ODIERNA JOS	New York Telephone
	PRUTINSKY SAM	New York Telephone
	RICH WM	New York Telephone
	ROSENBAUM PHYLLIS	New York Telephone
	ROTH FRANCES MRS	New York Telephone
	RUBIN WM	New York Telephone
	SCHIFF MARION	New York Telephone
	SILVERFARB MAX	New York Telephone
	SIMON ZOLTAN	New York Telephone
	SIMPSON ADOLPH	New York Telephone
	WISEMAN BLANCHE MRS	New York Telephone

2690 MORIS AVE

Year	Uses	Source
1993	MANTELL Morris	New York Telephone
	MANTHEY Audrey And Richard % 823 7445	New York Telephone
	MANTELL MORRIS	New York Telephone
1983	ARONOFF STANLEY	New York Telephone
	BLOCH P B	New York Telephone
	MANTELL MORRIS	New York Telephone
1976	ARONOFF STANLEY	New York Telephone Company
	BERLINER ALEXANDER	New York Telephone Company
	BLOCH P B	New York Telephone Company
	COHEN H	New York Telephone Company
	COHEN H	New York Telephone Company
	CONFINO CALIPH	New York Telephone Company
	DREIER ALEXNDR	New York Telephone Company
	FADER EVA	New York Telephone Company
	GANS ANNA MRS	New York Telephone Company
	GERTNER JOE	New York Telephone Company
	GREEN WM F	New York Telephone Company

FINDINGS

Year	*Uses*	*Source*
1976	HOFFMAN EMANUEL	New York Telephone Company
	INSLER FRANK	New York Telephone Company
	ISAAC EUGENE	New York Telephone Company
	LEINER IRENE	New York Telephone Company
	LIEBERMAN A	New York Telephone Company
	MANTELL MORRIS	New York Telephone Company
	PAUL SOPHIE	New York Telephone Company
	RAITEN ABNER H	New York Telephone Company
	SANARESE JOHN	New York Telephone Company
	SHAPIRO BURTON	New York Telephone Company
	SOMMER SIDNEY	New York Telephone Company
	WILKIN HARRY	New York Telephone Company
1971	ADELMAN SOPHIE	New York Telephone
	ARONOFF STANLEY	New York Telephone
	BALKOWSKI ALEX	New York Telephone
	BERLINER ALEXANDER	New York Telephone
	BERNHARD DORA MRS	New York Telephone
	BLICK WALTER	New York Telephone
	BLOCH P B	New York Telephone
	BLOCK JOE	New York Telephone
	BRUCKMAN FAY	New York Telephone
	CHECKMAN IRVING	New York Telephone
	COHEN H	New York Telephone
	COHEN H	New York Telephone
	COHEN H	New York Telephone
	COHN JOS	New York Telephone
	CONFINO CALIPH	New York Telephone
	DEUTSCH MARTIN	New York Telephone
	DREIER ALEXNDR	New York Telephone
	DROPKIN MAX	New York Telephone
	DRUNSTADTER JOS A	New York Telephone
	FARKAS EUGENE	New York Telephone

FINDINGS

Year	*Uses*	*Source*
1971	GANZ ANNA MRS	New York Telephone
	GOLDSTEIN LEO	New York Telephone
	GREEN WM F	New York Telephone
	GROSSMAN IRVING	New York Telephone
	GROSSMAN MORTON	New York Telephone
	GUNZBURG NATHAN	New York Telephone
	HANDELSMAN NATHAN	New York Telephone
	HOFFMAN EMANUEL	New York Telephone
	INSLER FRANK	New York Telephone
	ISAAC EUGENE	New York Telephone
	KAMINOFF LEO	New York Telephone
	KAMINOFF MARC	New York Telephone
	KESSNER MORRIS	New York Telephone
	KLINGER STEPHEN JR	New York Telephone
	LAGOWITZ B	New York Telephone
	LEINER IRENE	New York Telephone
	LIEBERMAN A	New York Telephone
	LIPTON BESSIE	New York Telephone
	MANTELL BESSIE	New York Telephone
	MANTELL MORRIS	New York Telephone
	MILLER ALBERT	New York Telephone
	MIRSKY LOUIS	New York Telephone
	O MEARA WM	New York Telephone
	PAUL SOPHIE	New York Telephone
	RADO G	New York Telephone
	RAITEN ABNER H	New York Telephone
	RETTIG STEPHEN	New York Telephone
	RIVERA ALFREDO	New York Telephone
	SAVARESE JOHN	New York Telephone
	SCHAUER LILLIAN E MRS	New York Telephone
	SEDLAR MARY	New York Telephone
	SHAPIRO BURTON	New York Telephone

FINDINGS

Year	Uses	Source
1971	SOMMER SIDNEY	New York Telephone
	SPEED RAILS INC	New York Telephone
	STACK N	New York Telephone
	STERN L	New York Telephone
	TORSTER HEINZ G	New York Telephone
	WEISZ ALOJZ	New York Telephone
	WILKIN HARRY	New York Telephone
	WITOFF PHILLIP MRS	New York Telephone
	ZANSTIAN WARREN G	New York Telephone
	ZRALY CHAS	New York Telephone
1965	ADELMAN SOPHIE	New York Telephone Company
	BALKOWSKI ALEX	New York Telephone Company
	BERLINER ALEXANDER	New York Telephone Company
	BERNHARD DORA MRS	New York Telephone Company
	BERNHARDT FRIEDA C	New York Telephone Company
	BLICK WAITER	New York Telephone Company
	BLOCH P B	New York Telephone Company
	BLOCK JOE	New York Telephone Company
	BOOKMAN SAL	New York Telephone Company
	BOOKMAN SOL	New York Telephone Company
	BRUCKMAN FAY	New York Telephone Company
	BRUDNER HARRY	New York Telephone Company
	CHECKMAN IRVING	New York Telephone Company
	COHEN H	New York Telephone Company
	COHEN ROSE MRS	New York Telephone Company
	COHN JOS	New York Telephone Company
	COLANGELO NICHOLAS	New York Telephone Company
	CUTTLER MILTON	New York Telephone Company
	DEUTSCH MARTIN	New York Telephone Company
	DEUTSCHER BETTY MRS	New York Telephone Company
	DREIER ALEXNDR	New York Telephone Company
	DROPKIN MAX	New York Telephone Company

FINDINGS

Year	*Uses*	*Source*
1965	DRUNSTADTER JANICE H	New York Telephone Company
	DRUNSTADTER JOS A	New York Telephone Company
	EINHORN RELLA MRS	New York Telephone Company
	FADER EVA	New York Telephone Company
	FARKAS EUGENE	New York Telephone Company
	FARKAS SHEILA L	New York Telephone Company
	FISCHEL JOS SMKD FISH	New York Telephone Company
	FRIEDLAND S	New York Telephone Company
	GOLDSTEIN LEO	New York Telephone Company
	GREEN WM F	New York Telephone Company
	GROSSMAN IRVING	New York Telephone Company
	GROSSMAN MORTON	New York Telephone Company
	GUNZBURG NATHAN	New York Telephone Company
	HANDELMAN NATHAN	New York Telephone Company
	HERLIHY BERTHA MRS	New York Telephone Company
	INSLER FRANK	New York Telephone Company
	ISAAC EUGENE	New York Telephone Company
	KAMINOFF LEO	New York Telephone Company
	KANGANIS C	New York Telephone Company
	KESSNER MORRIS	New York Telephone Company
	LAGOWITZ B	New York Telephone Company
	LIPTON BESSIE	New York Telephone Company
	MANTELL MORRIS	New York Telephone Company
	MILLER ALBERT	New York Telephone Company
	MIRSKY LOUIS	New York Telephone Company
	NELSON NAT	New York Telephone Company
	PAUL SOPHIE	New York Telephone Company
	RAITEN ABNER H	New York Telephone Company
	REINHERTZ MURRAY	New York Telephone Company
	ROSEN ABRAM	New York Telephone Company
	SANDLER ARTHUR D	New York Telephone Company
	SCHAEFFER MINNIE	New York Telephone Company

FINDINGS

Year	*Uses*	*Source*
1965	SCHAEFFER PAUL	New York Telephone Company
	SCHAUER LILLIAN E MRS	New York Telephone Company
	SHAPIRO BURTON	New York Telephone Company
	SILVERSTEIN PEGGY MRS	New York Telephone Company
	SLATER ALFRED	New York Telephone Company
	SMITH LEONARD	New York Telephone Company
	SOMMER NEIL	New York Telephone Company
	SOMMER SIDNEY	New York Telephone Company
	STERN MAX	New York Telephone Company
	STERNIN CEIL MRS	New York Telephone Company
	STERNIN ROCHELLE	New York Telephone Company
	STRIEFLER HERMAN	New York Telephone Company
	TABOR ABRAHAM	New York Telephone Company
	TOBIAS MEYER	New York Telephone Company
	WEINBERG ANNA	New York Telephone Company
	WEISZ ALOIZ	New York Telephone Company
	WILKIE HARRY	New York Telephone Company
	WITOFF PHILLIP MRS	New York Telephone Company
	ZARUCHES RUBIN	New York Telephone Company
1961	ADAMS MABEL E MRS	New York Telephone
	ADELMAN SOPHIE	New York Telephone
	BALKOWSKI ALEX	New York Telephone
	BERNHARD DORA MRS	New York Telephone
	BERNHARDT FRIEDA C	New York Telephone
	BLICK WALTER	New York Telephone
	BLOCH P B	New York Telephone
	BLOCK JOE	New York Telephone
	BRUCKMAN FAY	New York Telephone
	BRUDNER HARRY	New York Telephone
	COHEN H	New York Telephone
	COHN JOS	New York Telephone
	CUTTLER MILTON	New York Telephone

FINDINGS

Year	*Uses*	*Source*
1961	DEUTSCH MARTIN	New York Telephone
	DEUTSCHER BETTY MRS	New York Telephone
	DRABIN SADIE MRS	New York Telephone
	DROPKIN MAX	New York Telephone
	DRUNSTADTER ANN	New York Telephone
	DRUNSTADTER JOS	New York Telephone
	FADER EVA	New York Telephone
	FISCHEL JOS SMKD FISH	New York Telephone
	FRIEDLAND S	New York Telephone
	GERTNER JOE	New York Telephone
	GOLDSTEIN LEO	New York Telephone
	GOREN CLARA	New York Telephone
	GRANT HILDA MRS	New York Telephone
	GROSSMAN IRVING	New York Telephone
	GUNZBURG NATHAN	New York Telephone
	HANDELSMAN NATHAN	New York Telephone
	HARRIS BELLA	New York Telephone
	HART BERT	New York Telephone
	HERLICK BERTHA MRS	New York Telephone
	HERTZSON DAVID MRS	New York Telephone
	INSLER FRANK	New York Telephone
	ISAAC EUGENE	New York Telephone
	KAMINOFF LEO	New York Telephone
	KANGANIS C	New York Telephone
	KAUFMAN ISADORE	New York Telephone
	KAY JOE	New York Telephone
	KESSNER MORRIS	New York Telephone
	LAGOWITZ A	New York Telephone
	LAGOWITZ B	New York Telephone
	LIPTON BESSIE	New York Telephone
	MANAS AARON	New York Telephone
	MANNE SEYMOUR	New York Telephone

FINDINGS

Year	*Uses*	*Source*
1961	MANTELL MORRIS	New York Telephone
	MIRSKY LOUIS	New York Telephone
	NADLER MORRIS	New York Telephone
	NELSON N	New York Telephone
	PAUL SOPHIE	New York Telephone
	PICK BARBARA	New York Telephone
	RAITEN ABNER H	New York Telephone
	REHFELD DANL M	New York Telephone
	REINHERTZ MURRAY	New York Telephone
	ROSEN ABRAM	New York Telephone
	RUSSELL JOHN J	New York Telephone
	SALKE WM	New York Telephone
	SANDLER ARTHUR D	New York Telephone
	SCHAEFFER PAUL	New York Telephone
	SCHAUER LILLIAN E MRS	New York Telephone
	SCHOENBERG LEO	New York Telephone
	SHAPIRO BURTON	New York Telephone
	SILVERSTEIN PEGGY MRS	New York Telephone
	SKLAR SYLVIA	New York Telephone
	SLATER ALFRED	New York Telephone
	SOMMER SIDNEY	New York Telephone
	STERN HILLEL	New York Telephone
	STERN MAX	New York Telephone
	STERNIN CEIL MRS	New York Telephone
	TOBIAS MEYER	New York Telephone
	WAGNER ISIDORE	New York Telephone
	WALSH STEPHEN	New York Telephone
	WEISZ ALOJZ	New York Telephone
	WILKIN HARRY	New York Telephone
	WITOFF PHILLIP MRS	New York Telephone
	ZARUCHES REBIN	New York Telephone
1956	ADAMS MABEL E MRS	New York Telephone

FINDINGS

Year	*Uses*	*Source*
1956	ADELMAN LENA	New York Telephone
	BADER JOS	New York Telephone
	BERLINER ALEXANDER	New York Telephone
	BERNHARD DORA MRS	New York Telephone
	BLICK WALTER	New York Telephone
	BLOCH P B	New York Telephone
	BRUCKMAN FAY	New York Telephone
	DEUTSCHER BETTY MRS	New York Telephone
	DOBKIN FRIEDA	New York Telephone
	DRABIN SADIE MRS	New York Telephone
	DROPKIN MAX	New York Telephone
	DRUNSTADTER JOS	New York Telephone
	EDELSTEIN BERTHA	New York Telephone
	EINHORN RELLA MRS	New York Telephone
	FADER EVA	New York Telephone
	FEDERMAN SAML H	New York Telephone
	FERBER LOUIS	New York Telephone
	FRIEDLAND S	New York Telephone
	GERTNER JOE	New York Telephone
	GOREN CLARA	New York Telephone
	GRANT HILDA MRS	New York Telephone
	GREENBERGER MORRIS D	New York Telephone
	GROSSMAN IRVING	New York Telephone
	GUNZBURG NATHAN	New York Telephone
	HAMMER BENJ	New York Telephone
	HANDELSMAN NATHAN	New York Telephone
	HART BERT E	New York Telephone
	HERLIHY BERTHA MRS	New York Telephone
	HERTZSON DAVID MRS	New York Telephone
	INSLER FRANK	New York Telephone
	JUDELSON PHILIP	New York Telephone
	KAMINOFF LEO	New York Telephone

FINDINGS

Year	*Uses*	*Source*
1956	KANGANIS C	New York Telephone
	KAUFMAN ISADORE	New York Telephone
	KAY SAML D	New York Telephone
	KLEIN JULIUS	New York Telephone
	KLEIN MILTON M	New York Telephone
	KROWITZ HYMAN	New York Telephone
	LAGOWITZ I	New York Telephone
	LEUNER CHRISTIAN F	New York Telephone
	MANAS ANNA MRS	New York Telephone
	MANN MORTON H	New York Telephone
	MANNE BELLA MRS	New York Telephone
	MANTELL MORRIS	New York Telephone
	MIRSKY LOUIS	New York Telephone
	NADLER MORRIS	New York Telephone
	NELSON N	New York Telephone
	PAUL SOPHIE	New York Telephone
	RAITEN ABNER H	New York Telephone
	REHFELD DANL	New York Telephone
	RESNICK NATHAN	New York Telephone
	ROSEN ROSE	New York Telephone
	ROSENBERG HOWARD	New York Telephone
	SALKE WM	New York Telephone
	SANDLER ARTHUR D	New York Telephone
	SCHAEFFER PAUL	New York Telephone
	SCHAUER LILLIAN E MRS	New York Telephone
	SCHOENBERG LEO	New York Telephone
	SHAPIRO BURTON	New York Telephone
	SHEIN RUBIN	New York Telephone
	SNIDER BENNIE	New York Telephone
	STERN HILLEL	New York Telephone
	STERN MAX HRDWR	New York Telephone
	STERNIN CEIL MRS	New York Telephone

FINDINGS

Year	*Uses*	*Source*
1956	SUNDEL RAE GREENE	New York Telephone
	TABOR ABRAHAM	New York Telephone
	TERANEL FAN	New York Telephone
	TOBIAS MEYER	New York Telephone
	TOMARYN HELEN RN	New York Telephone
	WAGNER ISIDORE	New York Telephone
	WALSH STEPHEN	New York Telephone
	WITOFF PHILIP MRS	New York Telephone
1949	ADAMS MABEL E MRS	New York Telephone
	ADELMAN LENA	New York Telephone
	ARLAN BARNET L	New York Telephone
	BADER ROBT	New York Telephone
	BARKAN BENJ	New York Telephone
	BERNHARD DORA MRS	New York Telephone
	BLECHMAN JACOB	New York Telephone
	BLICK WALTER	New York Telephone
	BLOCH BELLE MRS	New York Telephone
	BOLITZER HENRY	New York Telephone
	BRESLOW MAX	New York Telephone
	COHEN HANNAH MRS	New York Telephone
	COHEN LEONARD P	New York Telephone
	DEUTSCHER BETTY MRS	New York Telephone
	DOBKIN FRANCINE	New York Telephone
	DRABIN LILLIAN	New York Telephone
	DROPKIN MAX	New York Telephone
	DRUNSTADTER JOS	New York Telephone
	EDELSTEIN I A	New York Telephone
	EHRLICH DAVID R	New York Telephone
	EINHORN RELLA MRS	New York Telephone
	ENGEL WM	New York Telephone
	FEDERMAN SAML H	New York Telephone
	FERBER LOUIS	New York Telephone

FINDINGS

Year	*Uses*	*Source*
1949	FRIEDLAND S	New York Telephone
	GERTNER JOE	New York Telephone
	GRANT HILDA MRS	New York Telephone
	GREEN A P	New York Telephone
	GLEENBERG MORRIS	New York Telephone
	GREENBERGER MORRIS D	New York Telephone
	GUNZBURQ NATHAN	New York Telephone
	HAMMER BENJ	New York Telephone
	HANDELSMAN NATHAN	New York Telephone
	HERTZSON DAVID MRS	New York Telephone
	HIRSCHMAN SIDNEY	New York Telephone
	INSLER FRANK	New York Telephone
	JOSS BERT	New York Telephone
	JUDELSON PHILIP	New York Telephone
	KAMINOFF BELLA MRS	New York Telephone
	KANGANIS C	New York Telephone
	KAUFMAN ISADORE	New York Telephone
	KAY SAML D	New York Telephone
	KLEIN JULIUS	New York Telephone
	KRANZ MAC	New York Telephone
	KROWITZ HYRNAN	New York Telephone
	LAGOWITZ I	New York Telephone
	LEFKOVITS RUBIN MRS	New York Telephone
	LEVITT JACK	New York Telephone
	LEVY ISIDORE	New York Telephone
	LEVY RALPH DAVID	New York Telephone
	MANAS ANNA MRS	New York Telephone
	MANNE J A	New York Telephone
	MANTELL MORRIS	New York Telephone
	MARCUS HENRY	New York Telephone
	MOTZKIN BESSIE MRS	New York Telephone
	NADLER PAULINE MRS	New York Telephone

FINDINGS

Year	Uses	Source
1949	NELSON N	New York Telephone
	OXHORN SAM	New York Telephone
	PAUL PHILIP	New York Telephone
	REHFELD DANL M	New York Telephone
	RESNICK NATHAN	New York Telephone
	ROSEN ROSE	New York Telephone
	SALKE WM	New York Telephone
	SCHAEFFER PAUL	New York Telephone
	SCHOENBERG LEO	New York Telephone
	SCHRIFT JOS	New York Telephone
	SHEINER T	New York Telephone
	SNIDER BENNIE	New York Telephone
	STERERMAN LYDIA MRS	New York Telephone
	STERN HILLEL	New York Telephone
	STERN MAX HRDWR	New York Telephone
	STERNIN CEIL MRS	New York Telephone
	STURCEY STEPHEN	New York Telephone
	SUNDEL RAE GREENE	New York Telephone
	TABOR ABRAHAM	New York Telephone
	TERANEL JOHN A B	New York Telephone
	WEISS NATHAN	New York Telephone
	WINKLER WM	New York Telephone
	WITOFF PHILLIP MRS	New York Telephone
	ZIMMERMAN WM M	New York Telephone

2693 MORIS AVE

Year	Uses	Source
1993	HENDRIX Lydia	New York Telephone
	HENDRIX LYDIA	New York Telephone
1976	BLAKE JOHN MRS	New York Telephone Company
	DINERSTEIN ROBT I	New York Telephone Company
	GROSSMAN ISIDOR	New York Telephone Company
	LISBOA ROGELIO	New York Telephone Company

FINDINGS

Year	*Uses*	*Source*
1976	MARTIN KIERAN J	New York Telephone Company
	OLSWANGER IDA MRS	New York Telephone Company
	PANEBIANCO DONALD	New York Telephone Company
1971	ANZEL ROSE MRS	New York Telephone
	BLAKE JOHN MRS	New York Telephone
	DAO COSTANZO	New York Telephone
	DINERSTEIN ROBT I	New York Telephone
	HINZ FRANK	New York Telephone
	HOAG EDWIN	New York Telephone
	KESSLER EMANUEL	New York Telephone
	KLEIN JOS V	New York Telephone
	KNOPF LOUIS	New York Telephone
	LISBOA ROGELIO	New York Telephone
	MARTIN KIERAN J	New York Telephone
	OLSWANGER IDA MRS	New York Telephone
	PANEBIANCO DONALD	New York Telephone
	SPILLER LAZAR	New York Telephone
1965	ANZEL ROSE MRS	New York Telephone Company
	BLAKE JOHN MRS	New York Telephone Company
	COSGROVE MARY	New York Telephone Company
	DINERSTEIN ROBT I	New York Telephone Company
	DORF ETHEL MRS	New York Telephone Company
	GROSSMAN ISIDOR	New York Telephone Company
	HACHELETES RUTH S MRS	New York Telephone Company
	HERON THOS J	New York Telephone Company
	HINZ ERNEST	New York Telephone Company
	HINZ FRANK	New York Telephone Company
	HOAG EDWIN	New York Telephone Company
	JOHNSON ERIK	New York Telephone Company
	KESSLER EMANUEL	New York Telephone Company
	KLEIN JOS V	New York Telephone Company
	KNOPF LOUIS	New York Telephone Company

FINDINGS

Year	*Uses*	*Source*
1965	MARTIN KIERAN J	New York Telephone Company
	OLSWANGER IDA MRS	New York Telephone Company
	PERDOCH JOHN	New York Telephone Company
	PETERSON THEO T	New York Telephone Company
	SPILLER LAZAR	New York Telephone Company
	WEISSMAN ISIDOR	New York Telephone Company
	ZANELLI MOLLIE MRS	New York Telephone Company
1961	ANZEL ROSE MRS	New York Telephone
	BLAKE JOHN MRS	New York Telephone
	BONANNO RAYMOND	New York Telephone
	COHEN IRVING	New York Telephone
	DARER HARRY H	New York Telephone
	DORF ETHEL MRS	New York Telephone
	FREUDENBERG HARRY	New York Telephone
	GALLUCCI JOS	New York Telephone
	HACHELETES RUTH S MRS	New York Telephone
	HINZ ERNEST	New York Telephone
	JOHNSON ERIK	New York Telephone
	KATZ EVA MRS	New York Telephone
	KESSLER EMANUEL	New York Telephone
	KLEIN JOS V	New York Telephone
	KNOPF LOUIS	New York Telephone
	LEVY BERNARD M	New York Telephone
	LUNIN CARL	New York Telephone
	MARTIN KIERAN J	New York Telephone
	MCCABE JAS PATK	New York Telephone
	OLSWANGER IDA MRS	New York Telephone
	PARKER MELVIN N	New York Telephone
	PERDOCH JOHN	New York Telephone
	PETERSON THEO T	New York Telephone
	QUINN PATK	New York Telephone
	RITTER GERARD F	New York Telephone

FINDINGS

Year	*Uses*	*Source*
1961	ROMANO ANNE	New York Telephone
	WEISSMAN ISADORE	New York Telephone
	ZANELLI MOLLIE MRS	New York Telephone
1956	ANZEL ROSE MRS	New York Telephone
	BARNETT SAML W	New York Telephone
	BLAKE JOHN MRS	New York Telephone
	CALVERT THOS J	New York Telephone
	DARER HARRY H	New York Telephone
	DORF ETHEL MRS	New York Telephone
	FELLER MAX	New York Telephone
	FRIEDMAN HARRY	New York Telephone
	HACHELETES RUTH S MRS	New York Telephone
	HIRZ ERNEST	New York Telephone
	HOAG EDWIN J	New York Telephone
	JOHNSON ERIK	New York Telephone
	KESSLER EMANUEL	New York Telephone
	KESSLER HOWARD	New York Telephone
	KLEIN JOS V	New York Telephone
	KLEIN PAUL	New York Telephone
	KNOPF LOUIS	New York Telephone
	KOCH SYLVIA	New York Telephone
	MARTIN KIERAN J	New York Telephone
	MEISTER MAX	New York Telephone
	MURPHY JOHN J	New York Telephone
	OLSWANGER IDA MRS	New York Telephone
	PARKER MELVIN N	New York Telephone
	PETERSON THEO T	New York Telephone
	SCHAGRIN ESTA	New York Telephone
	SCHLUCKER ABRAHAM	New York Telephone
	SCHNEIDER MYRNA	New York Telephone
	TENDLER HENRY	New York Telephone
	TRANOS JAS	New York Telephone

FINDINGS

Year	*Uses*	*Source*
1956	WEISSMAN ISADORE	New York Telephone
	ZANELLI MOLLIE MRS	New York Telephone
1949	ANZEL ROSE MRS	New York Telephone
	BARNETT SAML W	New York Telephone
	BORGESE PASQUALE	New York Telephone
	DARER HARRY H	New York Telephone
	DORF ETHEL MRS	New York Telephone
	ENGLISH NICHOLAS J	New York Telephone
	FELLER MAX	New York Telephone
	FULLOP THEO	New York Telephone
	GLEASON WM J	New York Telephone
	HACHELETES RUTH S MRS	New York Telephone
	HINZ ERNEST	New York Telephone
	JACOBS MICHL J	New York Telephone
	JOHNSON ERIK	New York Telephone
	KLEIN EDITH MRS	New York Telephone
	KLINOW BERNARD	New York Telephone
	KNOPF LOUIS	New York Telephone
	KOCH SYLVIA	New York Telephone
	LUNIN CARL	New York Telephone
	MATTAWAY S	New York Telephone
	MEADOWAY S	New York Telephone
	MEISTER MAX	New York Telephone
	OLSWANGER IDA MRS	New York Telephone
	SANDERS A	New York Telephone
	SCHLUCKER ABRAHAM	New York Telephone
	SHERMAN I J	New York Telephone
	TELLEFSEN ROBT A	New York Telephone
	WECHSLER H L	New York Telephone
	WECHSLER LEWIS S	New York Telephone

FINDINGS

MORRIS AVE

2683 MORRIS AVE

Year	*Uses*	*Source*
1965	GREEN LOUIS	New York Telephone Company

2690 MORRIS AVE

Year	*Uses*	*Source*
1976	WEISZ ALOJZ	New York Telephone Company

2693 MORRIS AVE

Year	*Uses*	*Source*
1965	RITTER GERARD F	New York Telephone Company

MORRIS AV LELLOG 6017TH

2693 MORRIS AV LELLOG 6017TH

Year	*Uses*	*Source*
1927	Locks Wm r	New York Telephone

MORRIS AVE

2603 MORRIS AVE

Year	*Uses*	*Source*
2014	MICHAEL YOUNG	Cole Information

2608 MORRIS AVE

Year	*Uses*	*Source*
1940	Auslander Edw	New York Telephone

2619 MORRIS AVE

Year	*Uses*	*Source*
1976	PELLAY RICHD D	New York Telephone Company

2620 MORRIS AVE

Year	*Uses*	*Source*
1961	JAGUS THEO	New York Telephone

FINDINGS

2624 MORRIS AVE

Year	Uses	Source
1927	Aginsky Saml & Son carpenters	New York Telephone

2625 MORRIS AVE

Year	Uses	Source
2000	OCCUPANT UNKNOWN	Cole Information

2636 MORRIS AVE

Year	Uses	Source
1940	Ubriaco Angelo	New York Telephone
1927	Ubriaco Angelo r	New York Telephone

2638 MORRIS AVE

Year	Uses	Source
1940	Mc Eneany Jos J	New York Telephone

2640 MORRIS AVE

Year	Uses	Source
2020	ANDRIANOU MARITSA	EDR Digital Archive
2017	ISIDOROS ANDRIANOU	Cole Information
2014	JORGE HAGO	Cole Information
2010	SEGUNDO HAGO	Cole Information
2005	H Hago Segundo Av	Hill-Donnelly Information Services
	SEGUNDO HAGO	Cole Information
2000	JAIME HAGO	Cole Information
	SEGUNDO HAGO	Cole Information
	SEGUNDO HAGO	Cole Information
1993	HAGO SEGUNDO	New York Telephone
	HAGO Segundo	New York Telephone
1992	HAGO, SEGUNDO	Cole Information
1983	HAGO SEGUNDO	New York Telephone
1940	Hogenauer Nelson J	New York Telephone
1927	Hogenauer Geo F r	New York Telephone

FINDINGS

2642 MORRIS AVE

Year	Uses	Source
2020	VIRTUE GABBIDON	EDR Digital Archive
2017	VIRTUE GABBIDAN	Cole Information
2014	VIRTUE GABBIDON	Cole Information
2010	VIRTUE GABBIDAN	Cole Information
2005	H Gabbidan V q AV	Hill-Donnelly Information Services
	VIRTUE GABBIDAN	Cole Information
2000	VIRTUE GABBIDAN	Cole Information
1983	IVORY M	New York Telephone
1976	HARTLEY ALICE	New York Telephone Company
	IVORY M	New York Telephone Company
	O DONNELL B	New York Telephone Company
	SMITH J M	New York Telephone Company
1971	KINANE T	New York Telephone
	SMITH J M	New York Telephone
1940	Javitz E M	New York Telephone
1927	Javitz E M r	New York Telephone

2644 MORRIS AVE

Year	Uses	Source
2020	JOHNNY TRAN	EDR Digital Archive
	WALTER HUAMANI	EDR Digital Archive
	CUI TRAN	EDR Digital Archive
	RAUL HUAMANI	EDR Digital Archive
	QUAN TRAN	EDR Digital Archive
	ELIANA HUAMANI	EDR Digital Archive
	TRAN LAC	EDR Digital Archive
	JESSICA HUAMANI	EDR Digital Archive
2017	QUAN TRAN	Cole Information
2014	WALTER HUAMANI	Cole Information
2010	OCCUPANT UNKNOWN	Cole Information
2005	Candamo Ana v	Hill-Donnelly Information Services
	Huamani Walter AL	Hill-Donnelly Information Services

FINDINGS

Year	Uses	Source
2005	WALTER HUAMANI	Cole Information
2000	APARTMENTS	Cole Information
	PH RAUL HUAMANI	Cole Information
	WALTER HUAMANI	Cole Information
	RAUL HUAMANI	Cole Information
	HUAMANI RAUL	Cole Information
1993	HUAMANI Paul	New York Telephone
	HUAMANI Walter	New York Telephone
	HUAMANI PAUL	New York Telephone
	HUAMANI WALTER	New York Telephone
1992	HUAMANI, RAUL	Cole Information
	HUAMANI, WALTER	Cole Information
1976	SZABO LINDA	New York Telephone Company
	TESSLER ISRAEL	New York Telephone Company
1971	LUCEY M	New York Telephone
1961	IVORY MARY M	New York Telephone

2645 MORRIS AVE

Year	Uses	Source
2020	DAYKAN SERRERA	EDR Digital Archive
	LADY ALONSO	EDR Digital Archive
	LESLIE CLARKE	EDR Digital Archive
	ANNY ALMONTE	EDR Digital Archive
	JAVIER VENTURA	EDR Digital Archive
	PROVIDENCIA RIVERA	EDR Digital Archive
	SASHA MORALES	EDR Digital Archive
	YAVELLY VENTURA	EDR Digital Archive
	BENITA ACOSTA	EDR Digital Archive
	EARL FIGUEROA	EDR Digital Archive
	BERTHA QUINDE	EDR Digital Archive
	NURYS RODRIGUEZ	EDR Digital Archive
	ELOISA DEHEREDIA	EDR Digital Archive
	ERIC FIGUEROA	EDR Digital Archive

FINDINGS

Year	Uses	Source
2020	ROSA MOQUETE	EDR Digital Archive
	VANESSA JENLAINS	EDR Digital Archive
	CARINA MEDINA	EDR Digital Archive
	JULIAN NEGRON	EDR Digital Archive
	HECTOR HERNANDEZ	EDR Digital Archive
	JENNIFER SPENCER	EDR Digital Archive
	ROSA ARIAS	EDR Digital Archive
	VICTOR BAJANA	EDR Digital Archive
	HUGO VALENTINE	EDR Digital Archive
	KATRINAH SALAS	EDR Digital Archive
	DULCE GUZMAN	EDR Digital Archive
	FAUSTO MOQUETE	EDR Digital Archive
	JUAN MOQUETE	EDR Digital Archive
	MAHADAI BHUGGOO	EDR Digital Archive
	JEAN LUGO	EDR Digital Archive
	LUIS FIGUEROA	EDR Digital Archive
	TAINA PEREZ	EDR Digital Archive
	ISRAEL GIL	EDR Digital Archive
	ISRAEL NEGRON	EDR Digital Archive
	MINOSCA RAMIREZ	EDR Digital Archive
	JANET THOMPSON	EDR Digital Archive
	LUZ COSS	EDR Digital Archive
	ELVYS CABREJA	EDR Digital Archive
	STEPHANIE LEDESNA	EDR Digital Archive
	JAIRO MOQUETE	EDR Digital Archive
	MAXIMA VENTURA	EDR Digital Archive
	TAISHA MORALES	EDR Digital Archive
	LEE SCRIVEN	EDR Digital Archive
	JOSE SANTONI	EDR Digital Archive
	VILMA NEGRON	EDR Digital Archive
	EVANGELITA RIVERA	EDR Digital Archive
	IRIS BERMUDEZ	EDR Digital Archive

FINDINGS

Year	Uses	Source
2020	JONATHAN DELESTRE	EDR Digital Archive
	MILAGROS FIGUEROA	EDR Digital Archive
	TRINIDAD MONTENEGRO	EDR Digital Archive
2017	NEREIDA PEREZ	Cole Information
	JAVIER VENTURA	Cole Information
	ANNY ALMONTE	Cole Information
	LADY ALONSO	Cole Information
	JUAN DIAZ	Cole Information
	JOSE ARIAS	Cole Information
	TANIA LOPEZ	Cole Information
	MAHADAI BHUGGOO	Cole Information
	FAUSTO MOQUETE	Cole Information
	ISRAEL NEGRON	Cole Information
	ARACELIS RONDON	Cole Information
	DARYL THOMPSON	Cole Information
	TRINIDAD MONTENEGRO	Cole Information
2014	ANNY ALMONTE	Cole Information
	LESLIE CLARKE	Cole Information
	JUAN DIAZ	Cole Information
	NEREIDA PEREZ	Cole Information
	BENITA ACOSTA	Cole Information
	ERIC FIGUEROA	Cole Information
	H MARTINEZ	Cole Information
	JENNIFER SPENCER	Cole Information
	HECTOR HERNANDEZ	Cole Information
	MAHADAI BHUGGOO	Cole Information
	JEAN LUGO	Cole Information
	RICARDO MARTINEZ	Cole Information
	FAUSTO MOQUETE	Cole Information
	ISRAEL NEGRON	Cole Information
	TAISHA MORALES	Cole Information
	ELIZABETH SANCHEZ	Cole Information

FINDINGS

Year	Uses	Source
2014	TRINIDAD MONTENEGRO	Cole Information
2010	JUAN DIAZ	Cole Information
	NEREIDA PEREZ	Cole Information
	ERIC FIGUEROA	Cole Information
	STAN KEENE	Cole Information
	BENITA ACOSTA	Cole Information
	MANUEL MARTINEZ	Cole Information
	KHAIKAHIE SINGH	Cole Information
	HECTOR HERNANDEZ	Cole Information
	CARINA MEDINA	Cole Information
	JENNIFER HARDY-SPENCER	Cole Information
	YUDELKA TORIBIO	Cole Information
	RAFAEL CAMPUSANO	Cole Information
	BASSAN ALOWMARI	Cole Information
	FAUSTO MOQUETE	Cole Information
	JACQUELINE JAQUEZ	Cole Information
	GABRIEL RODRIGUEZ	Cole Information
	TAISHA MORALES	Cole Information
	MAXIMA VENTURA	Cole Information
	DARYL THOMPSON	Cole Information
	TRINIDAD MONTENEGRO	Cole Information
	KEVIN RUIZ	Cole Information
	GICELIS LUGO	Cole Information
2005	Multi Unit Address Acosta Benita	Hill-Donnelly Information Services
	A Bermudez Iris v	Hill-Donnelly Information Services
	A Diaz Aleida Av	Hill-Donnelly Information Services
	Gonzalez Jose	Hill-Donnelly Information Services
	Continued	Hill-Donnelly Information Services
	A Guzman Dulce A	Hill-Donnelly Information Services
	Hernandez Eric	Hill-Donnelly Information Services
	Ibarra Espinoza Jose Luis VO	Hill-Donnelly Information Services
	La Santa Iglesia Gnostica	Hill-Donnelly Information Services

FINDINGS

Year	Uses	Source
2005	Magdaleno Sandro V	Hill-Donnelly Information Services
	Montenegro Trinidad v	Hill-Donnelly Information Services
	3D Moquete Rosa	Hill-Donnelly Information Services
	Oliver Marcos V	Hill-Donnelly Information Services
	F Perez Julle A	Hill-Donnelly Information Services
	Torres Salvador	Hill-Donnelly Information Services
	LA SANTA IGLESIA GNOSTIC CHURCH	Cole Information
	MERCEDES VALENTIN	Cole Information
	JOANA NEEQUAYE	Cole Information
	FLORENTINO IBANEZ	Cole Information
	ALEIDA DIAZ	Cole Information
	MARCIA MARINEZ	Cole Information
	JOSE IBARRA-ESPINOZA	Cole Information
	DUKE GUZMAN	Cole Information
	ERIC FIGUEROA	Cole Information
	ROSA MOQUETE	Cole Information
	MARCOS OLIVER	Cole Information
	ERIC HERNANDEZ	Cole Information
	FLORENTINO IBARRA	Cole Information
	SANDRO MAGDALENO	Cole Information
	MERCEDES VALENTON	Cole Information
	MIRNA SERRANO	Cole Information
	DULCE MORALES	Cole Information
	MAURO TEOFILO	Cole Information
	GANI ZALLI	Cole Information
	JOHNNY NUNEZ	Cole Information
	IRIS BERMUDEZ	Cole Information
	TRINIDAD MONTENEGRO	Cole Information
	KISSYS CORREA	Cole Information
2000	SADIK ALICKAJ	Cole Information
	1A IRIS BERMUDEZ	Cole Information
	HIGINIO CARRILO	Cole Information

FINDINGS

Year	*Uses*	*Source*
2000	JOSE CORA	Cole Information
	SELENNE FELIZ	Cole Information
	5C E JIMENEZ	Cole Information
	ANA LOPEZ	Cole Information
	JOSE A MUNIZ	Cole Information
	VANESSA REYES	Cole Information
	MARLENE SWINTON	Cole Information
	DELOMIE WILLIAMS	Cole Information
	LA SNT IGLS GNSTC	Cole Information
	LASANTA IGLESIA GNOSTICA CRISTIANA UNIVRSL SAMAE	Cole Information
	JOSE MUNIZ	Cole Information
	VANESSA REYES	Cole Information
	SADIK ALICKAJ	Cole Information
	ANA LOPEZ	Cole Information
	HIGINIO CARRILO	Cole Information
	IRIS BERMUDEZ	Cole Information
	ERASMO JIMENEZ	Cole Information
	SHAWN SAMUEL	Cole Information
	JOSE CORA	Cole Information
1993	BALDWIN Irene	New York Telephone
	BALGOBIN Rohan	New York Telephone
	BERMUDEZ Iris	New York Telephone
	CHA Soon D	New York Telephone
	DAVID Robert	New York Telephone
	FASHANU Tajudeen	New York Telephone
	GUZMAN Dulce	New York Telephone
	LOPEZ Ana	New York Telephone
	TORRES Antonia	New York Telephone
	BALDWIN IRENE	New York Telephone
	BALGOBIN ROHAN	New York Telephone
	BERMUDEZ IRIS	New York Telephone
	CHA SOON D	New York Telephone

FINDINGS

Year	Uses	Source
1993	DAVID ROBERT	New York Telephone
	FASHANU TAJUDEEN	New York Telephone
	GUZMAN DULCE	New York Telephone
	LOPEZ ANA	New York Telephone
	TORRES ANTONIA	New York Telephone
1992	MARTINEZ, JENNIE	Cole Information
	DAVID, ROBERT	Cole Information
	BERMUDEZ, IRIS	Cole Information
	VELAZQUEZ, FRANCES	Cole Information
	LOPEZ, ANA	Cole Information
	GUZMAN, DULCE	Cole Information
	BALDWIN, IRENE	Cole Information
	TORRES, ANTONIA	Cole Information
	FASHANU, TAJUDEEN	Cole Information
	CHA, SOON D	Cole Information
	BALGOBIN, ROHAN	Cole Information
1983	CHA SOON D	New York Telephone
	PRASHAD ANNIE	New York Telephone
	RUBER JOSE	New York Telephone
1976	BURCKARDT FRANCIS J JR	New York Telephone Company
	LEFKOWITZ MEYER	New York Telephone Company
	LONDON FRED	New York Telephone Company
	MAY C J	New York Telephone Company
	MEADE DAVID M	New York Telephone Company
	MURRAY K	New York Telephone Company
	PAONE JOS	New York Telephone Company
	VARIAN GEORGE	New York Telephone Company
	WOLETZ P	New York Telephone Company
1971	LEVINE SAML	New York Telephone
	MALTZMAN C	New York Telephone
	MCNEILL DENNIS	New York Telephone
	MURRAY K	New York Telephone

FINDINGS

Year	*Uses*	*Source*
1971	PAONE JOS	New York Telephone
	SITES THOMAS	New York Telephone
1949	ADELSON RUTH MRS	New York Telephone
	LOMBARDI MARY	New York Telephone
	MADDEN LORETTA L MRS	New York Telephone
1940	Allen Pearl	New York Telephone
	Brow n Saml	New York Telephone
	Cimino Julia Mrs	New York Telephone
	Cohn J B Mrs	New York Telephone
	De Pietri John	New York Telephone
	Farry Anna Mrs	New York Telephone
	Fried Otto	New York Telephone
	Gaber David	New York Telephone
	Goldstein Rudy	New York Telephone
	Gordon Abraham	New York Telephone
	Maltzman Jeanette	New York Telephone
	Morris Adele	New York Telephone
	Singer Helen	New York Telephone
	Weisberg M A	New York Telephone
1927	Bergman P P r	New York Telephone
	Boral Jacob I r	New York Telephone
	Ferretti Vincent E r	New York Telephone
	Goldfeder Minette Miss r	New York Telephone
	Goldfeder Rose Mrs r	New York Telephone
	Hurw itz Maurice r	New York Telephone
	Lane Leo r	New York Telephone
	Lederberg Saml r	New York Telephone
	Lovinger I r	New York Telephone
	Lucas Wm r	New York Telephone
	Shakhat M r	New York Telephone
	Solomon M r	New York Telephone
	Whalen Robt r	New York Telephone

FINDINGS

Year	Uses	Source
1927	Wiener Harry r	New York Telephone

2646 MORRIS AVE

Year	Uses	Source
2020	CHARLES EBRON	EDR Digital Archive
	CLOVIA CHISOLM	EDR Digital Archive
2017	ROBERT LEE	Cole Information
2014	DANIELO COLON	Cole Information
	JUSTIN PEREZ	Cole Information
	JOANNE BERMUDEZ	Cole Information
2010	B BURMUDEZ	Cole Information
2005	Burmudez B Yv	Hill-Donnelly Information Services
	Chisolm Clozia V	Hill-Donnelly Information Services
	Cruz Krystal V	Hill-Donnelly Information Services
	JAMES PROCTOR	Cole Information
	CLOVIA CHISOLM	Cole Information
	B BURMUDEZ	Cole Information
	KRYSTAL CRUZ	Cole Information
	MAYANIN ROSA	Cole Information
	ROSA MAYANIN	Cole Information
2000	VANESSA SUMPTER	Cole Information
	VANESSA SUMPTER	Cole Information
	MAYANIN ROSA	Cole Information
1983	RICHARDS WILBERT	New York Telephone
1976	GREDELL M	New York Telephone Company
1940	Hanrahan R J	New York Telephone
1927	Hanrahan R J r	New York Telephone

2648 MORRIS AVE

Year	Uses	Source
2020	ALEXANDER MURRAY	EDR Digital Archive
	JENNIFER MURRAY	EDR Digital Archive
	SANDRENE LEWIS	EDR Digital Archive
	KATHLEEN MURRAY	EDR Digital Archive

FINDINGS

Year	Uses	Source
2017	HOWARD LEWIS	Cole Information
2005	h Murray Kathleen V	Hill-Donnelly Information Services
	KATHLEEN MURRAY	Cole Information
2000	K MURRAY	Cole Information
	K MURRAY	Cole Information
1993	MURRAY K	New York Telephone
	MURRAY K	New York Telephone
1992	MURRAY, K	Cole Information
1983	MURRAY K	New York Telephone
1976	KLEIN EMIL MD	New York Telephone Company
1940	Residence	New York Telephone
	Conboy John Edw MD ofc	New York Telephone
	Conboy Martin Riverdale	New York Telephone
	Garage Delafld La	New York Telephone
1927	Conboy John E MD r	New York Telephone

2650 MORRIS AVE

Year	Uses	Source
2020	BLACKHAWK SECURITY SCHOOL	EDR Digital Archive
	VERONICA DAVID	EDR Digital Archive
2017	VERONICA DAVID	Cole Information
2014	BLACKHAWK SECURITY SCHOOL	Cole Information
	VERONICA DAVID	Cole Information
2010	BLACKHAWK SECURITY SVC & SCHL	Cole Information
	VERONICA DAVID	Cole Information
2005	h David V AV	Hill-Donnelly Information Services
	VERONICA DAVID	Cole Information
2000	V DAVID	Cole Information
	V DAVID	Cole Information
1993	DAVID V	New York Telephone
	DAVID V	New York Telephone
1992	DAVID, REYNOLD	Cole Information
	DAVID, V	Cole Information

Year	Uses	Source
1983	AHMED MOHMED	New York Telephone
	ALARSHI ALI	New York Telephone
1976	GAVIN B J	New York Telephone Company
1971	GAVIN BRENDAN J	New York Telephone

2651 MORRIS AVE

Year	Uses	Source
2020	YOUR'S FAITHFULLY BEAUTY SALON	EDR Digital Archive
2017	YOURS FAITHFULLY BEAUTY SALON	Cole Information
2014	YOURS FAITHFULLY BEAUTY SALON	Cole Information
2010	YOURS FAITHFULLY BEAUTY SALON	Cole Information
2005	h Barnett Marcia v	Hill-Donnelly Information Services
	YOURS FAITHFULLY BEAUTY SALON	Cole Information
	MARCIA BARNETT	Cole Information
	MARCIA BARNETT	Cole Information
2000	BARNETT MARCIA	Cole Information
	BARNETT MARCIA	Cole Information
1995	FAYTHFULLY YOURS HAIR SALON	Cole Information
1993	FAYTHFULLY YOURS HAIR SALON	New York Telephone
1992	FAYTHFULLY YOURS HAIR SALON	Cole Information
1983	FOUNTAIN BEAUTY SALON	New York Telephone
1940	Cohen Jacob Indry	New York Telephone
1927	Finger L tailor	New York Telephone

2653 MORRIS AVE

Year	Uses	Source
2020	METROPOLITAN WIRELESS	EDR Digital Archive
2017	METROPOLWIRELESS METROPOLWIRELESS	Cole Information
	METROPCS AUTHORIZED AGENT	Cole Information
2014	METROPOL WIRELESS	Cole Information
2010	B & V BROKERAGE CORP	Cole Information
2005	Multi Service JF 1s	Hill-Donnelly Information Services
	Tract	Hill-Donnelly Information Services

FINDINGS

Year	Uses	Source
2005	MULTI SERVICE J F	Cole Information
	ANNA IRVING	Cole Information
2000	TRAVEL TRAVEL & INS	Cole Information
1976	JOES SHOE REPR	New York Telephone Company
1940	Jonas Fredk furs	New York Telephone

2655 MORRIS AVE

Year	Uses	Source
1927	Kingsbridge Hand Laundry Co	New York Telephone

2670 MORRIS AVE

Year	Uses	Source
1940	Able Laundry	New York Telephone

2675 MORRIS AVE

Year	Uses	Source
2020	ATLANTIC INTERCOM	EDR Digital Archive
	UBER CAR SVC	EDR Digital Archive
	MANUEL LAUREANO	EDR Digital Archive
	KERRYANN BRYAN	EDR Digital Archive
	IVONNE COCCO	EDR Digital Archive
	HAMILTON NUNEZ	EDR Digital Archive
	JOYCELLYN BRYAN	EDR Digital Archive
	CHERELLE HAMILTON	EDR Digital Archive
	YUDANIA MENDEZ	EDR Digital Archive
	EUGENIE ANTOINE	EDR Digital Archive
	ANTONIA FAVIAN	EDR Digital Archive
	FIDELIS AMOAKO	EDR Digital Archive
	JEFFREY ANTOINE	EDR Digital Archive
	ADA FELIZ	EDR Digital Archive
	IBRAHIM MOBAREZ	EDR Digital Archive
	BRENDA WALKER	EDR Digital Archive
	MAMADAU BALDE	EDR Digital Archive
	MAX NIEVES	EDR Digital Archive

FINDINGS

Year	Uses	Source
2020	GRACE MENSAH	EDR Digital Archive
	FANTA FOFANA	EDR Digital Archive
	ERIKA PENA	EDR Digital Archive
	ALEJANDRO GARCES	EDR Digital Archive
	IBRAHIMA BALDE	EDR Digital Archive
	DOMINIQUE BYRDSELL	EDR Digital Archive
	ISRAEL MONTALVO	EDR Digital Archive
	EYRIN PENA	EDR Digital Archive
	ISRAEL RODRIGUEZ	EDR Digital Archive
	CECILIA CARAMARDIAN	EDR Digital Archive
	DIONICIA MARTINEZ	EDR Digital Archive
	JULIO MARTINEZ	EDR Digital Archive
	LUDOVIC ANTOINE	EDR Digital Archive
	ERIC AMOAKO	EDR Digital Archive
	YOLEIDY FERNANDEZ	EDR Digital Archive
	WILLIAM GUILLEN	EDR Digital Archive
	VERONICA SOTOMAYOR	EDR Digital Archive
	NICOLE FORBES	EDR Digital Archive
	PO TSENG	EDR Digital Archive
	CARMEN SANTANA	EDR Digital Archive
	LUIS COLON	EDR Digital Archive
	MARIA NIEVES	EDR Digital Archive
	JOHN NIEVES	EDR Digital Archive
	ANGELICIA MORA	EDR Digital Archive
	CARMEN RIVERA	EDR Digital Archive
	CAROLYN MARTINEZ	EDR Digital Archive
	LEONELA GARCIA	EDR Digital Archive
	LUIS MORET	EDR Digital Archive
	SHANTE WALKER	EDR Digital Archive
	CARL ANTOINE	EDR Digital Archive
	RUTH RODRIGUEZ	EDR Digital Archive
	DORIS GAUTREAU	EDR Digital Archive

FINDINGS

Year	*Uses*	*Source*
2020	ANTOINETTE JEUNE	EDR Digital Archive
	LAUREANO LAURA	EDR Digital Archive
	EVELYN TAVERAS	EDR Digital Archive
	LUIS CORTES	EDR Digital Archive
	MIGDALIA LOPEZ	EDR Digital Archive
	NANA BIRIDJAN	EDR Digital Archive
	DARVIN MORA	EDR Digital Archive
	BARBARA REYNOSO	EDR Digital Archive
	OGILBE NUNEZ	EDR Digital Archive
2017	JULIETTE BURGOS	Cole Information
	CHRISTOPHER HERNANDEZ	Cole Information
	KAREN YULAN	Cole Information
	FIDELIS AMOAKO	Cole Information
	ADA FELIZ	Cole Information
	LEX POWELL	Cole Information
	BRENDA WALKER	Cole Information
	ANGELICA MORA	Cole Information
	ELBA MORALES	Cole Information
	ISRAEL RODRIGUEZ	Cole Information
	WILLIAM GUILLEN	Cole Information
	FLOR JEFFREY	Cole Information
	WEN TSENG	Cole Information
	RAYMUNDO FIGUEROA	Cole Information
	FELIPE LORA	Cole Information
	SABAN MEHOVIC	Cole Information
	NELSON RAMOS	Cole Information
	CARL ANTOINE	Cole Information
	NAIA FIGUEROA	Cole Information
	DORIS GAUTREAU	Cole Information
	LUIS MORET	Cole Information
	DIONISIA MARTINEZ	Cole Information
	DARVIN MORA	Cole Information

FINDINGS

Year	Uses	Source
2017	OGILBE NUNEZ	Cole Information
2014	EMMA NIAMKE	Cole Information
	MARLENNE BARRIOS	Cole Information
	ADA FELIZ	Cole Information
	YESENIA JIMENEZ	Cole Information
	MANUEL MENDEZ	Cole Information
	BRENDA WALKER	Cole Information
	TOYIN ADEYEYE	Cole Information
	ANGELICA MORA	Cole Information
	ELBA MORALES	Cole Information
	CARMEN ORTIZ	Cole Information
	ISRAEL RODRIGUEZ	Cole Information
	WILLIAM GUILLEN	Cole Information
	FLOR JEFFREY	Cole Information
	ANDREA SOTO	Cole Information
	ANTHONY TAVERAS	Cole Information
	WEN TSENG	Cole Information
	SABAN MEHOVIC	Cole Information
	JOHN NIEVES	Cole Information
	JEMILAT AHMED	Cole Information
	CARL ANTOINE	Cole Information
	ARISLEIDA DUARTE	Cole Information
	DORIS GAUTREAU	Cole Information
	LUIS MORET	Cole Information
	DARVIN MORA	Cole Information
	OGILBE NUNEZ	Cole Information
2010	MEHAJ INC	Cole Information
	GREGORY HORRY	Cole Information
	EMMA NIAMKE	Cole Information
	EUGENIE ANTOINE	Cole Information
	GLORIA RODRIGUEZ	Cole Information
	MARLENNE BARRIOS	Cole Information

FINDINGS

Year	Uses	Source
2010	RICHARD JIMENEZ	Cole Information
	J GUERRERO	Cole Information
	GRACE MENSAH	Cole Information
	TANISHA MARRERO	Cole Information
	JOSEPH MARTINEZ	Cole Information
	LUIS MORALES	Cole Information
	MAYLEEN GONZALEZ	Cole Information
	MAMDOU BAH	Cole Information
	WILLIAM GUILLEN	Cole Information
	ABDUL ALKAIFEE	Cole Information
	FELIX ACEVEDO	Cole Information
	ANDREA SOTO	Cole Information
	NIKOLIN PROZHMI	Cole Information
	SABAN MEHOVIC	Cole Information
	EUTIQUIA CABANAS	Cole Information
	MAMADOU BALDET	Cole Information
	NELSON RAMOS	Cole Information
	MERCEDES GARCIA	Cole Information
	JULIO MENDEZ	Cole Information
	LUIS MORET	Cole Information
	FATIMA FANTIMGO	Cole Information
	OGILBE NUNEZ	Cole Information
	DIONISIA MARTINEZ	Cole Information
	ROBERSY ORTEGA	Cole Information
	MIGDALIA LOPEZ	Cole Information
2005	Multi Unit Address Afanou Ayifa Vt	Hill-Donnelly Information Services
	Alkaifee Abdul	Hill-Donnelly Information Services
	Alkaisee Abdulsalam v	Hill-Donnelly Information Services
	Andjar 3uandanlel V	Hill-Donnelly Information Services
	Aziandjo Komi Vt	Hill-Donnelly Information Services
	Bah Ibrahlma	Hill-Donnelly Information Services
	Balde Mamadau v	Hill-Donnelly Information Services

FINDINGS

Year	*Uses*	*Source*
2005	Balde Mamadou	Hill-Donnelly Information Services
	Baldet Mamadou V	Hill-Donnelly Information Services
	Barroso Jesus vt	Hill-Donnelly Information Services
	B Beltran Nelson AV	Hill-Donnelly Information Services
	Bodzwa Michael v	Hill-Donnelly Information Services
	2D Brako Samuel VO	Hill-Donnelly Information Services
	Cummings Reginald t	Hill-Donnelly Information Services
	Diallo Mamadou v t	Hill-Donnelly Information Services
	Diallo Mohamed vt	Hill-Donnelly Information Services
	Fajardo Ogrisell Yv	Hill-Donnelly Information Services
	F Ford Annette t	Hill-Donnelly Information Services
	Gonzalez Luna Edwin t	Hill-Donnelly Information Services
	OB Guillen William v	Hill-Donnelly Information Services
	E Lopez Migdalia v	Hill-Donnelly Information Services
	Marcial Eladia v	Hill-Donnelly Information Services
	Martinez Sanny vt	Hill-Donnelly Information Services
	Martinez Y	Hill-Donnelly Information Services
	Mensah Grace Baah v	Hill-Donnelly Information Services
	C Morales E	Hill-Donnelly Information Services
	B Moret Luis	Hill-Donnelly Information Services
	4D Nieves Frank	Hill-Donnelly Information Services
	B Nunez Ogilbe v	Hill-Donnelly Information Services
	Otibu Elizabeth	Hill-Donnelly Information Services
	H Ramos Nelson	Hill-Donnelly Information Services
	Sewa Mensah V	Hill-Donnelly Information Services
	Smith Bob	Hill-Donnelly Information Services
	Viera Felix V	Hill-Donnelly Information Services
	Williams Natalie v t	Hill-Donnelly Information Services
	Zamora Felipe V	Hill-Donnelly Information Services
	Zapata Rosa M v	Hill-Donnelly Information Services
	ELMA TAVERAS	Cole Information
	NELSON BELTRAN	Cole Information

FINDINGS

Year	Uses	Source
2005	KATE KENNEDY	Cole Information
	LUIS MENDEZ	Cole Information
	FATIMA SANTIAGO	Cole Information
	JONES QUANSAH	Cole Information
	ASHIEDU OMOSUN	Cole Information
	C JAMISS	Cole Information
	ERNESTO SOSA	Cole Information
	JERONIMO ZURITA	Cole Information
	IBRAHIMA BAH	Cole Information
	ALEX ADJEI	Cole Information
	GLORIA RODRIGUEZ	Cole Information
	SANNY MARTINEZ	Cole Information
	MARIO CARRARA	Cole Information
	TASHELLE CLARK	Cole Information
	FELIX VIERA	Cole Information
	MAMADAU BALDE	Cole Information
	ANNETTE FORD	Cole Information
	Y MARTINEZ	Cole Information
	GRACE MENSAH	Cole Information
	IBRAHIMA CAMARA	Cole Information
	FRANK NIEVES	Cole Information
	NICHOLE POWEL	Cole Information
	ABOUDOU ALI	Cole Information
	WILLIAM JOHNSON	Cole Information
	RICARDO DELON	Cole Information
	DANIEL GOMEZ	Cole Information
	EDWIN GONZALEZLUNA	Cole Information
	TOYIN ADEYEYE	Cole Information
	LUIS MORALES	Cole Information
	ELVIRA CASTILLO	Cole Information
	ROSEMARY CRUZ	Cole Information
	MICHAEL BODZWA	Cole Information

FINDINGS

Year	*Uses*	*Source*
2005	AYIFA AFANOU	Cole Information
	ABDUSALAM ALKAISEE	Cole Information
	CHARLES AMOAH	Cole Information
	CARMEN ORTIZ	Cole Information
	LOUIS JIMENEZ	Cole Information
	ANGELA DIAZ	Cole Information
	JAMAL WILLIAMS	Cole Information
	WILLIE CABRERA	Cole Information
	ROSA CRESPO	Cole Information
	REYNA HERNANDEZ	Cole Information
	WILLIAM GUILLEN	Cole Information
	SAMUAL BRAKO	Cole Information
	VALENTE RAMIREZ	Cole Information
	MARTHA GALLARDO	Cole Information
	MABEL GARCIA	Cole Information
	MAMADOU BALDET	Cole Information
	ABOUABCAR FOFANA	Cole Information
	MARGARITA MORLATRINIDAD	Cole Information
	SONIA LAZALA	Cole Information
	NELSON RAMOS	Cole Information
	ALEXANDER OVALLES	Cole Information
	BOB SMITH	Cole Information
	FELIPE ZAMORA	Cole Information
	ROSA ZAPATA	Cole Information
	JUANDANIEL ANDJAR	Cole Information
	LUIS MORET	Cole Information
	SOW AISSATI	Cole Information
	MOHAMED DIALLO	Cole Information
	LAMAR HARRISON	Cole Information
	O FAJARDO	Cole Information
	LATANYA BELL	Cole Information
	DOMICANA LEON	Cole Information

FINDINGS

Year	Uses	Source
2005	MIGDALIA LOPEZ	Cole Information
	MENSAH SEWA	Cole Information
	FREDERICK GBENA	Cole Information
	ELIZABETH OTIBU	Cole Information
2000	APARTMENTS	Cole Information
	J BAEZ-DELAPAZ	Cole Information
	JAMIE BENCOSME	Cole Information
	DANN FONSECA	Cole Information
	ANNETTE FORD	Cole Information
	LISA GRAHAM	Cole Information
	WILLIAM GUILLEN	Cole Information
	JUAN R GUZMAN	Cole Information
	TALAYA JEFFERSON	Cole Information
	3G LOUIS A JIMENEZ	Cole Information
	WILLIAM JOHNSON	Cole Information
	MIGDALIA LOPEZ	Cole Information
	FELIPE LORA	Cole Information
	ANDRES MORA	Cole Information
	1C E MORALES	Cole Information
	EDWIN MORALES	Cole Information
	1B LUIS MORET	Cole Information
	OGILBE NUNEZ	Cole Information
	MARY K PENN	Cole Information
	1C NELSON RAMOS	Cole Information
	YADIRA SANTIAGO	Cole Information
	BILO SORIANO	Cole Information
	ELMA TAVERAS	Cole Information
	VENTURA VAQUERO	Cole Information
	JAMAL WILLIAMS	Cole Information
	YADIRA SANTIAGO	Cole Information
	ELMA TAVERAS	Cole Information
	JUAN GUZMAN	Cole Information

FINDINGS

Year	*Uses*	*Source*
2000	JIMMY POLANCO	Cole Information
	PAUL WALLACE	Cole Information
	EDWIN MORALES	Cole Information
	M LOPEZ	Cole Information
	ANNETTE FORD	Cole Information
	WILLIAM JOHNSON	Cole Information
	TALAYA JEFFERSON	Cole Information
	JAMIE BENCOSME	Cole Information
	LOUIS JIMENEZ	Cole Information
	BILO SORIANO	Cole Information
	BETTY FLORES	Cole Information
	AQUILES LEYBA	Cole Information
	E MORALES	Cole Information
	WILLIAM GUILLEN	Cole Information
	MARY PENN	Cole Information
	JAMAL WILLIAMS	Cole Information
	LEON DEWESE	Cole Information
	MARIA NIEVES	Cole Information
	DARIN FONSECA	Cole Information
	NELSON RAMOS	Cole Information
	FELIPE LORA	Cole Information
	LISA GRAHAM	Cole Information
	BETTY JAMES	Cole Information
	LUIS MORET	Cole Information
	W RODRIGUEZ	Cole Information
	ANDRES MORA	Cole Information
	J BAEZ-DELAPAZ	Cole Information
	VENTURA VAQUERO	Cole Information
1993	AYAR AURELIO	New York Telephone
	CUNNINGHAM DEBORAH	New York Telephone
	GARCIA MABEL	New York Telephone
	JIMENEZ LOUIS ALBERTO	New York Telephone

FINDINGS

Year	*Uses*	*Source*
1993	JIMENEZ NOEMI	New York Telephone
	MERCEDES MARIA GISELA	New York Telephone
	MOLIN M	New York Telephone
	MORALES E	New York Telephone
	MORET CARMEN	New York Telephone
	MORET ENGRACIA	New York Telephone
	AYAR Aurelio	New York Telephone
	CUNNINGHAM Deborah	New York Telephone
	GARCIA Mabel	New York Telephone
	JIMENEZ Louis Alberto	New York Telephone
	JIMENEZ Noemi	New York Telephone
	MERCEDES Maria Gisela	New York Telephone
	MOLIN M	New York Telephone
	MORALES E	New York Telephone
	MORET Carmen	New York Telephone
	MORET Engracia	New York Telephone
1992	MERCEDES, MARIA GISELA	Cole Information
	AYAR, AURELIO	Cole Information
	JIMENEZ, LOUIS ALBERTO	Cole Information
	MORET, CARMEN	Cole Information
	MORET, ENGRACIA	Cole Information
	MORALES, E	Cole Information
	GARCIA, MABEL	Cole Information
	GUILLEN, WILLIAM	Cole Information
	JIMENEZ, NOEMI	Cole Information
	CUNNINGHAM, DEBORAH	Cole Information
1983	APONTE JUSTA	New York Telephone
	CAQUIAS ALFRED	New York Telephone
	CORADO GREGORIO	New York Telephone
	CORADO GREGORIO	New York Telephone
	CRUZ PATRICIA	New York Telephone
	DEL VALLE ANGELICA	New York Telephone

FINDINGS

Year	*Uses*	*Source*
1983	FONTANE GUADA	New York Telephone
	GUZMAN RICARDO	New York Telephone
	RENTAS PEDRO	New York Telephone
	RUIZ JOSE	New York Telephone
	SPECTOR IRVING	New York Telephone
	TORRES EVELYN	New York Telephone
	WILSON DONALD	New York Telephone
1976	BONILLA LOUIS A	New York Telephone Company
	BRUNT FRANK	New York Telephone Company
	ELGOWSKY JEFF	New York Telephone Company
	FIGUEROA OLGA	New York Telephone Company
	JONES TIMOTHY J	New York Telephone Company
	MCHUGH K B	New York Telephone Company
	RIVERA ROBINSON	New York Telephone Company
	SHEEHAN F	New York Telephone Company
	SPECTOR IRVING	New York Telephone Company
	STIVALE M F	New York Telephone Company
	WILSON S	New York Telephone Company
1971	GANNON E	New York Telephone
	JONES TIMOTHY J	New York Telephone
	MANDEL J	New York Telephone
	MCHUGH K B	New York Telephone
	NADLER DAVID	New York Telephone
	O BRIEN JAS	New York Telephone
	SPECTOR IRVING	New York Telephone
1949	GOLDBERG SYLVIA	New York Telephone
1940	Baer Leo F dntst	New York Telephone
	Bizenov Irving	New York Telephone
	Danker Mildred	New York Telephone
	Donner John	New York Telephone
	Galvan D	New York Telephone
	Gertler Leah	New York Telephone

FINDINGS

Year	Uses	Source
1940	Goldberg Diana	New York Telephone
	Harris Benj	New York Telephone
	Kaplan J A	New York Telephone
	Klaw Michl	New York Telephone
	Residence	New York Telephone
	Lanoff Saml fish	New York Telephone
	Lieberman Frank chirpdst	New York Telephone
	Mallon Jas	New York Telephone
	Meshel S	New York Telephone
	Olev Philip	New York Telephone
	ORourke Patk J	New York Telephone
	Rosenberg Louis MD	New York Telephone
	Rubinstein Saml	New York Telephone
	Sabel Jos	New York Telephone
	Shapiro Saml	New York Telephone
	Unger Maurice	New York Telephone
	Zoller L	New York Telephone
1927	Ascher Wm off	New York Telephone
	Bader Jos r	New York Telephone
	Residence	New York Telephone
	Berg Saml uphlstry fabrics	New York Telephone
	Branower E I dntst	New York Telephone
	Connolly Robert F r	New York Telephone
	Eichhorn Geza r	New York Telephone
	Felber Chas r	New York Telephone
	Fenton Fred L r	New York Telephone
	Greenwald Chas r	New York Telephone
	Hansen Robt r	New York Telephone
	Haskell Harris r	New York Telephone
	Haskell Jane Miss r	New York Telephone
	Hunt Frank r	New York Telephone
	Kalish Harry r	New York Telephone

FINDINGS

Year	Uses	Source
1927	Kiernan J B r	New York Telephone
	Klein Isidore r	New York Telephone
	Leonard L A r	New York Telephone
	Lerner Max r	New York Telephone
	Lipset Max r	New York Telephone
	Lopin Pauline lingerie	New York Telephone
	Marburg Tillie Mrs r	New York Telephone
	Marshak M r	New York Telephone
	Ornstein Jack r	New York Telephone
	Reiss Wm r	New York Telephone
	Rosenberg Louis MD r	New York Telephone
	Seides Jacob r	New York Telephone
	Siegel Jack r	New York Telephone
	Stone Chas V r	New York Telephone
	Whartenby K Mrs r	New York Telephone
	Zipser C A r	New York Telephone
	Zolla Emma Mrs r	New York Telephone

2676 MORRIS AVE

Year	Uses	Source
2020	2676 MORRIS FOOD CORP	EDR Digital Archive
	MORRIS FOOD CORP	EDR Digital Archive
	LITTLE HANDS FMLY DAY CARE	EDR Digital Archive
	ERASMO GUTIERREZ	EDR Digital Archive
	NURIA VAZQUEZ	EDR Digital Archive
	ALBERTO NIEVES	EDR Digital Archive
	MATILDE MOYA	EDR Digital Archive
	KENNETH RAMOS	EDR Digital Archive
	ARELI VELIZ	EDR Digital Archive
	RUBEN MOYA	EDR Digital Archive
	BRYAN MOYA	EDR Digital Archive
	CARLOS COTO	EDR Digital Archive
2017	LITTLE HANDS FMLY DAY CARE	Cole Information

FINDINGS

Year	Uses	Source
2017	MORRIS FOOD CORP	Cole Information
	2676 MORRIS FOOD CORP	Cole Information
	2676 MORRIS FOOD	Cole Information
	JOSE AGUDO	Cole Information
	TEOFILA FRANCO	Cole Information
	ALBERTO NIEVES	Cole Information
	JUAN AVILES	Cole Information
	RUBEN MOYA	Cole Information
	ARELI VELIZ	Cole Information
2014	LITTLE HANDS FMLY DAY CARE	Cole Information
	2676 MORRIS FOOD CORPORATION	Cole Information
	2676 MORRIS FOOD	Cole Information
	MORRIS FOOD CORPORATION	Cole Information
	GERALDO RAMIREZ	Cole Information
	SANTIAGO REYES	Cole Information
	JOSE AGUDO	Cole Information
	TEOFILA FRANCO	Cole Information
	MATILDE MOYA	Cole Information
	PATRICIA SILVERIO-MAR	Cole Information
	HILD GUITIERREZ	Cole Information
	LUISA MONTES	Cole Information
2010	MORRIS FOOD CORP	Cole Information
	LITTLE HANDS FMLY DAY CARE	Cole Information
	2676 MORRIS FOOD CORP	Cole Information
	GERALDO RAMIREZ	Cole Information
	TEOFILA FRANCO	Cole Information
	JOSE AGUDO	Cole Information
	RICARDO CONCEPCION	Cole Information
	PATRICIA SILVERIO-MAR	Cole Information
	EMELLY HERNANDEZ	Cole Information
	HILD GUTIERREZ	Cole Information
	ARELIS ROSARIO	Cole Information

FINDINGS

Year	Uses	Source
2010	IRENA ORTEGA	Cole Information
2005	Multi Unit Address 2676 Morris Food Corp 2 R	Hill-Donnelly Information Services
	Agudo Jose	Hill-Donnelly Information Services
	Cruz Ventura Natividad vo	Hill-Donnelly Information Services
	Gutierrez Erasmo v O	Hill-Donnelly Information Services
	Hidalgo Angel	Hill-Donnelly Information Services
	Moya Matilde	Hill-Donnelly Information Services
	Moya Rosa V	Hill-Donnelly Information Services
	Ortega Irena v	Hill-Donnelly Information Services
	Ramirez Geraldo v	Hill-Donnelly Information Services
	Rivera M	Hill-Donnelly Information Services
	Rivera Margarita	Hill-Donnelly Information Services
	Rodriguez Rosa	Hill-Donnelly Information Services
	Torres Yamill	Hill-Donnelly Information Services
	Vasquez Jose	Hill-Donnelly Information Services
	Vasquez 3ose	Hill-Donnelly Information Services
	Velez Gabriela v	Hill-Donnelly Information Services
	2676 MORRIS FOOD CORP	Cole Information
	ARTISTIC BARBER SHOP	Cole Information
	ERASMO GUTIERREZ	Cole Information
	GERALDO RAMIREZ	Cole Information
	ROSA RODRIGUEZ	Cole Information
	ARNALDO BAEZ	Cole Information
	MATILDE MOYA	Cole Information
	JOSE AGUDO	Cole Information
	YAW GYAMFI	Cole Information
	ILDA HERNANDEZ	Cole Information
	CARMEN AMBROSIO	Cole Information
	VENTURA CRUZ	Cole Information
	ANGEL HIDALGO	Cole Information
	YAMILL TORRES	Cole Information
	JOSE BENEITEZ	Cole Information

FINDINGS

Year	Uses	Source
2005	PEDRO ESCAMILLA	Cole Information
	GLORIA GARCIA	Cole Information
	IRENA ORTEGA	Cole Information
	JORGE ATILANO	Cole Information
	OGILBE NUNEZ	Cole Information
	BERNARDO SOSA	Cole Information
	ROGELIO MARTINEZ	Cole Information
	MARISOLE SANCHEZ	Cole Information
	GABRIELA VELEZ	Cole Information
	MARGARITA RIVERA	Cole Information
2000	HOWARD COHEN	Cole Information
	JUDITH DE JESUS	Cole Information
	44 GLORIA GARCIA	Cole Information
	NATERA R MERCEDS	Cole Information
	MATILDE MOYA	Cole Information
	MARGARITA RIVERA	Cole Information
	JUAN RODRIGUEZ	Cole Information
	TCHALLA ROSE	Cole Information
	22 MARGIE SERRANO	Cole Information
	54 MARTHA TORRES	Cole Information
	MEDINA ANGEL	Cole Information
	MATTHEW BARBER SHOP & BEAUTY SALON I	Cole Information
	MEDINA ANGEL	Cole Information
	JUDITH DEJESUS	Cole Information
	JUAN RODRIGUEZ	Cole Information
	MATILDE MOYA	Cole Information
	MARGIE SERRANO	Cole Information
	HOWARD COHEN	Cole Information
	MELISSA RIVERA	Cole Information
	MARTHA TORRES	Cole Information
	GLORIA GARCIA	Cole Information
	ANTHONY WILLIAMS	Cole Information

FINDINGS

Year	Uses	Source
2000	A COFIELD	Cole Information
1993	CURRAN Bernard	New York Telephone
	MAYSONET Gloria M	New York Telephone
	ALTAGRACIA UNISEX BEAUTY SALON	New York Telephone
	CURRAN BERNARD	New York Telephone
	MAYSONET GLORIA M	New York Telephone
1992	ALTAGRACIA UNISEX BEAUTY SALON	Cole Information
	MAYSONET, GLORIA M	Cole Information
	CURRAN, BERNARD	Cole Information
1983	CURRAN BERNARD	New York Telephone
	DJONBALIC SELIN	New York Telephone
	ROMAN RAYMOND	New York Telephone
1976	CLEARY J	New York Telephone Company
	CURRAN BERNARD	New York Telephone Company
	GEISLER DANL	New York Telephone Company
	HURSON ELIZABETH	New York Telephone Company
	KING C V	New York Telephone Company
	MULKOWSKY H	New York Telephone Company
	SCHWARTZ F	New York Telephone Company
1971	CURRAN BERNARD	New York Telephone
	DANENBERG ARDEN	New York Telephone
	DANENBERG MAX	New York Telephone
	HURSON ELLZ	New York Telephone
	MULKOWSKY H	New York Telephone
1940	Amato Vincent	New York Telephone
	Bennis Irving	New York Telephone
	Elkes Isaac A umbrl reprg	New York Telephone
	Goldberg Aaron Indry	New York Telephone
	Golden Gate Dairy Co	New York Telephone
	Jacobs David	New York Telephone
	Jacobs Max	New York Telephone
	Menendez J	New York Telephone

FINDINGS

Year	Uses	Source
1940	Murray Anna T	New York Telephone
	Ruoti Josephine Miss	New York Telephone
	Silverman A	New York Telephone
1927	C tailor	New York Telephone
	F V r	New York Telephone
	C tailor	New York Telephone
	N M r	New York Telephone
	Galligan John E	New York Telephone
	Gilman Sol r	New York Telephone
	Graf W H r	New York Telephone
	Grossman Meyer r	New York Telephone
	Haack Seymour r	New York Telephone
	Katz Mat r	New York Telephone
	Mc Carthy Jas V r	New York Telephone
	Norman Cornelius r	New York Telephone
	Rairden H E r	New York Telephone

2678 MORRIS AVE

Year	Uses	Source
1971	HOLAND FANNY MRS CLNRS & TLRS	New York Telephone

2680 MORRIS AVE

Year	Uses	Source
2017	CRYSTAL WAGES	Cole Information
2005	NOCL	Hill-Donnelly Information Services
	MARILYN NUNES	Cole Information
	SOEN WALKER	Cole Information
	CARMELO SOTO	Cole Information
2000	OLGA SAHAGIAN	Cole Information
	OLGA SAHAGIAN	Cole Information
1993	SAHAGIAN NUBAR	New York Telephone
	SAHAGIAN Nubar	New York Telephone
1992	SAHAGIAN, NUBAR	Cole Information
1983	FRISINA VINCENT B	New York Telephone

FINDINGS

Year	Uses	Source
1983	MORRIS VARIETY	New York Telephone
	SAHAGIAN NUBAR	New York Telephone
1976	SAHANIAN NUBAR	New York Telephone Company
1971	BRIDGEMOHAN WILLIAM	New York Telephone
1956	CONSERVATORY FOR PROGRESSIVE MUSIC EDUCATION MAIN OFFICE	New York Telephone
	ELSTON E MUSIC SCHOOL MAIN OFFICE	New York Telephone
1949	CONSERVATORY FOR PROGRESSIVE MUSIC EDUCATION MAIN OFFICE	New York Telephone
	ELSTON E MUSIC SCHOOL MAIN OFFICE	New York Telephone
1940	Conseratory for Progressive Music Education	New York Telephone
	Elston E mus schl	New York Telephone
1927	Sens Edmund r	New York Telephone

2683 MORRIS AVE

Year	Uses	Source
2020	HILARIA VASQUEZ	EDR Digital Archive
	CLIFFORDS ROBERTS	EDR Digital Archive
	HENRY SIMS	EDR Digital Archive
	PLEDGER WELLS	EDR Digital Archive
	HAROLD LORA	EDR Digital Archive
	WENDY CRUZ	EDR Digital Archive
	STANLEY ROBERTS	EDR Digital Archive
	ROBERT MARTINEZ	EDR Digital Archive
	ROSA REYES	EDR Digital Archive
	RAQUEL MARTINEZ	EDR Digital Archive
	KARINA CORDERO	EDR Digital Archive
	CRYSTAL PENA	EDR Digital Archive
	YOLANDA KLINE	EDR Digital Archive
	LYNDELL MAITLAND	EDR Digital Archive
	SHARON WELLS	EDR Digital Archive
	ALTAGRACIA CORDERO	EDR Digital Archive
	ONEAL SMITH	EDR Digital Archive

FINDINGS

Year	Uses	Source
2020	RAFAEL FIGUEROA	EDR Digital Archive
	CRYSTAL LAMAS	EDR Digital Archive
	ISMAEL LUNA	EDR Digital Archive
	REYES REYNALDO	EDR Digital Archive
	FRANCISCO RIVERA	EDR Digital Archive
	ALMA JIMENEZ	EDR Digital Archive
	ISIDORO MENDEZ	EDR Digital Archive
	SHANA FISHER	EDR Digital Archive
	LUIS GARCIA	EDR Digital Archive
	DILENIA COLON	EDR Digital Archive
	LISAKAY BAKER	EDR Digital Archive
	CLEVELAND ROBERTS	EDR Digital Archive
	MELISSA ROMERO	EDR Digital Archive
	JOY LACON	EDR Digital Archive
	TIJAY ERIKSON	EDR Digital Archive
	MICHELLE WILSON	EDR Digital Archive
	JOSE LUNA	EDR Digital Archive
	MICHAEL FRANCISCO	EDR Digital Archive
	RAFAEL RODRIGUEZ	EDR Digital Archive
	NATALIE FLORES	EDR Digital Archive
	MARIE RANDOLPH	EDR Digital Archive
	MARIE TEJEDA	EDR Digital Archive
2017	WANDA HARRIS	Cole Information
	HENRY SIMS	Cole Information
	DAMIEN WILSON	Cole Information
	WENDY CRUZ	Cole Information
	ROSETTA DAVIS	Cole Information
	ROBERT MARTINEZ	Cole Information
	KARINA CORDERO	Cole Information
	TIANA HUSSEIN	Cole Information
	NAPOLEON WELLS	Cole Information
	HILD GUITIERREZ	Cole Information

FINDINGS

Year	Uses	Source
2017	ISMAEL LUNA	Cole Information
	ISIDORO MENDEZ	Cole Information
	LAURA CORREA	Cole Information
	TIJAY ERIKSON	Cole Information
	JOY LACON	Cole Information
	HENRY PERALTA	Cole Information
	CLAUDIA PEREZ	Cole Information
	SALVADOR ACEVEDO	Cole Information
	MARIE RANDOLPH	Cole Information
	REYNALDO REYES	Cole Information
2014	C AVILES	Cole Information
	JOAQUIN GUTIERREZ	Cole Information
	EDUARDO MEJIA	Cole Information
	HENRY SIMS	Cole Information
	MIGDALIA ALVARADO	Cole Information
	WENDY CRUZ	Cole Information
	ROSETTA DAVIS	Cole Information
	ARNOL GARCIA	Cole Information
	NAPOLEON WELLS	Cole Information
	YOLANDA KLINE	Cole Information
	LUCIANA ADEMI	Cole Information
	ALTAGRACIA CORDERO	Cole Information
	DELANIA COLON	Cole Information
	ALMA JIMENEZ	Cole Information
	ISIDORO MENDEZ	Cole Information
	JASMI CHEVALIER	Cole Information
	LAURA CORREA	Cole Information
	DERRYL JOHNSON	Cole Information
	TIJAY ERIKSON	Cole Information
	JOY LACON	Cole Information
	JOSE MARTINEZ	Cole Information
	CLAUDIA PEREZ	Cole Information

FINDINGS

Year	Uses	Source
2014	MELISSA ROMERO	Cole Information
	SALVADOR ACEVEDO	Cole Information
	MARIE RANDOLPH	Cole Information
	REYNALDO REYES	Cole Information
	MICHELLE RIVERA	Cole Information
2010	HENRY SIMS	Cole Information
	ROSETTA DAVIS	Cole Information
	PAULA RIVERA	Cole Information
	WENDY CRUZ	Cole Information
	ARNOL GARCIA	Cole Information
	NAPOLEON WELLS	Cole Information
	ELMA HERNANDEZ	Cole Information
	HILARY VASQUEZ	Cole Information
	SHAMIEKA BRUCE	Cole Information
	SYLVIA AVILESC	Cole Information
	EVELYN RIVERA	Cole Information
	MAXIMO MEJIA	Cole Information
	ISIDORO MENDEZ	Cole Information
	DELANIA COLON	Cole Information
	MICHAEL LEDDEE	Cole Information
	DANIEL DUNCAN	Cole Information
	MARIA BRUNO	Cole Information
	JOHNNIE YOUNG	Cole Information
	CLAUDIA PEREZ	Cole Information
	JOSE MARTINEZ	Cole Information
	JOY LACON	Cole Information
	RAFAEL LANTIGUA	Cole Information
	REYNALDO REYES	Cole Information
	CARMEN RODRIGUEZ	Cole Information
2005	Multi Unit Address	Hill-Donnelly Information Services
	B Compres Giselda Altagracia v	Hill-Donnelly Information Services
	E Cruz Lucia AO	Hill-Donnelly Information Services

FINDINGS

Year	Uses	Source
2005	4D Cruz Wendy v	Hill-Donnelly Information Services
	H Davis Rosetta AV	Hill-Donnelly Information Services
	A Erikson Tijay Vt	Hill-Donnelly Information Services
	Garcia Arnol V	Hill-Donnelly Information Services
	Gutierrez Joaquin V	Hill-Donnelly Information Services
	H Hemandez Elma v	Hill-Donnelly Information Services
	Jimenez Alma AV	Hill-Donnelly Information Services
	2D Martinez Jose Rafael A	Hill-Donnelly Information Services
	Martinez Robert	Hill-Donnelly Information Services
	Mejia Angel Vt	Hill-Donnelly Information Services
	A Melendez David vt	Hill-Donnelly Information Services
	Perez Claudia v	Hill-Donnelly Information Services
	Rodriguez Carmen	Hill-Donnelly Information Services
	C Sims H A Av	Hill-Donnelly Information Services
	E Valverde Lidia v	Hill-Donnelly Information Services
	E Wells S AV	Hill-Donnelly Information Services
	JOAQUIN GUTIERREZ	Cole Information
	GISELDA COMPRES	Cole Information
	MARIA SALAAM	Cole Information
	HENRY SIMS	Cole Information
	ROSETTA DAVIS	Cole Information
	EULOGIA NICASIO	Cole Information
	WENDY CRUZ	Cole Information
	CARLOS VALVERDE	Cole Information
	YUMIRIS PERALTA	Cole Information
	SANTOS DELOSSANTOS	Cole Information
	ARNOL GARCIA	Cole Information
	ISAIA POLANCO	Cole Information
	L BELTRAN	Cole Information
	ANGEL MEJIA	Cole Information
	NAPOLEON WELLS	Cole Information
	ELMA HERNANDEZ	Cole Information

FINDINGS

Year	Uses	Source
2005	KARLA GARCIA	Cole Information
	MERCEDES ROMERO	Cole Information
	FELIX MARTINEZ	Cole Information
	MANUEL MENDEZ	Cole Information
	RUDINE PEARSON	Cole Information
	DANIEL DUNCAN	Cole Information
	ROQUE NOYOLA	Cole Information
	JAVIER AGUILAR	Cole Information
	RAQUEL MERCEDES	Cole Information
	MARLENY SANTOS	Cole Information
	ESTHER VERA	Cole Information
	RALPH RANDOLPH	Cole Information
	DAVID MELENDEZ	Cole Information
	CRISPIN CACHO	Cole Information
	ANGEL PADILLA	Cole Information
	ELENA GONZALES	Cole Information
	SHELLEY ACON	Cole Information
	CARMEN ALGARIN	Cole Information
	RAFAEL LANTIGUA	Cole Information
	CLAUDIA PEREZ	Cole Information
	IDRIS KOTAJ	Cole Information
	RAFAEL RODRIGUEZ	Cole Information
2000	BENJAMIN AGYEPONG	Cole Information
	4G MARY ANTHONY	Cole Information
	L BELTRAN	Cole Information
	JANNETTE COSME	Cole Information
	KENNETH DARKEY	Cole Information
	1H ROSETTA DAVIS	Cole Information
	3 DANIEL DUNCAN	Cole Information
	JOAQUIN GUTIERREZ	Cole Information
	JORGE HERRERA	Cole Information
	IDRIS KOTAJ	Cole Information

FINDINGS

Year	Uses	Source
2000	2H ALBERTA MARTINEZ	Cole Information
	2H JOSE R MARTINEZ	Cole Information
	ROBERT MARTINEZ	Cole Information
	R NOYOLA	Cole Information
	ANNA PAREZ	Cole Information
	ISAIA POLANCO	Cole Information
	2E LIDIA VALVERDE	Cole Information
	BR VILLAMAN	Cole Information
	S WELLS	Cole Information
	D WILSON	Cole Information
	D LUNA MINERVA	Cole Information
	4F SANTOS DAISY	Cole Information
	JORGE HERRERA	Cole Information
	JOAQUIN GUTIERREZ	Cole Information
	ROSETTA DAVIS	Cole Information
	R NOYOLA	Cole Information
	ANNA PEREZ	Cole Information
	ROBERT MARTINEZ	Cole Information
	ISAIA POLANCO	Cole Information
	L BELTRAN	Cole Information
	J COSME	Cole Information
	KENNETH DARKEY	Cole Information
	GEO RIVAS	Cole Information
	DAISY SANTOS	Cole Information
	W KINSEY	Cole Information
	DANIEL DUNCAN	Cole Information
	D WILSON	Cole Information
	LIDIA VALVERDE	Cole Information
	ALBERTO MARTINEZ	Cole Information
	EUNICE NIEVES	Cole Information
	B AGYEPONG	Cole Information
	JOEL BONES	Cole Information

FINDINGS

Year	Uses	Source
2000	IDRIS KOTAJ	Cole Information
	S WELLS	Cole Information
	MARY ANTHONY	Cole Information
1993	ADAMS Gina	New York Telephone
	ANTHONY Mary	New York Telephone
	CASTRO Edilia	New York Telephone
	LERNER Elaine	New York Telephone
	PEREZ Anna	New York Telephone
	RICHARDSON A	New York Telephone
	SANCHEZ Juan R	New York Telephone
	TAVERAS Gloria	New York Telephone
	VILLAMAN Amable	New York Telephone
	VIVES Wilfredo	New York Telephone
	WELLS S	New York Telephone
	ADAMS GINA	New York Telephone
	ANTHONY MARY	New York Telephone
	CASTRO EDILIA	New York Telephone
	LERNER ELAINE	New York Telephone
	PEREZ ANNA	New York Telephone
	RICHARDSON A	New York Telephone
	SANCHEZ JUAN R	New York Telephone
	TAVERAS GLORIA	New York Telephone
	VILLAMAN AMABLE	New York Telephone
	VIVES WILFREDO	New York Telephone
1992	LERNER, ELAINE	Cole Information
	TAVERAS, GLORIA	Cole Information
	WELLS, S	Cole Information
	ADAMS, GINA	Cole Information
	VILLAMAN, AMABLE	Cole Information
	RICHARDSON, A	Cole Information
	VIVES, WILFREDO	Cole Information
	PEREZ, ANNA	Cole Information

FINDINGS

Year	*Uses*	*Source*
1992	ARAJO, BIENVENIDA	Cole Information
	CASTRO, EDILIA	Cole Information
	DANGZLER, C	Cole Information
	SANCHEZ, JUAN R	Cole Information
	ANTHONY, MARY	Cole Information
1983	BENT RANLEY	New York Telephone
	CARTER S	New York Telephone
	DANIELS MILDRED	New York Telephone
	HALL HELEN	New York Telephone
	HARPER GRACE	New York Telephone
	MUNOZ JESUS	New York Telephone
	SERRANO OLYMPIA	New York Telephone
1976	AYALA CLEMENTE	New York Telephone Company
	GAY PHILIP	New York Telephone Company
	KARABETSOS DEMETRIOS	New York Telephone Company
	NIETO YANFIEL	New York Telephone Company
	ORTIZ AUREA	New York Telephone Company
	ORTIZ M	New York Telephone Company
	VEGA MONSERRATE	New York Telephone Company
	VELLA M	New York Telephone Company
1971	AYALA CLEMENTE	New York Telephone
	FOX S	New York Telephone
	HARRIS FANNY MRS	New York Telephone
	HOLAND ABRAHAM	New York Telephone
	MAZZOLI L	New York Telephone
	MUSCARELLA ROBERT J	New York Telephone
	ORTIZ AUREA	New York Telephone
	RIVERA OBDULIA	New York Telephone
	ROTH F	New York Telephone
1961	NATELLA S	New York Telephone
	TERRACCIANO PASQUALE A	New York Telephone
1956	KAVANAUGH EILEEN T MRS	New York Telephone

FINDINGS

Year	Uses	Source
1940	Ashendorf Alex	New York Telephone
	Auslander Abe	New York Telephone
	Barcon J B	New York Telephone
	Cohen Isadore	New York Telephone
	Cohen Reuben	New York Telephone
	Cohen Saml	New York Telephone
	Fox Seymour S	New York Telephone
	Goldstein Jack	New York Telephone
	Liscomb B J Mrs	New York Telephone
	Mendeloff Benj	New York Telephone
	Novick Martha	New York Telephone
	Pils John H	New York Telephone
	Ratner Cele Mrs	New York Telephone
	Roth Gus W	New York Telephone
1927	Avis Saml r	New York Telephone
	Belskin Bernard r	New York Telephone
	Bogert Ralph r	New York Telephone
	Butler Frank r	New York Telephone
	Cassidy Thos J r	New York Telephone
	Cohen Isadore r	New York Telephone
	Feldstein J r	New York Telephone
	Freeman H Gordon r	New York Telephone
	Greenwald Herbert r	New York Telephone
	Greenwald Nathan r	New York Telephone
	Greenwald Nathan r	New York Telephone
	Gross Minnie Miss r	New York Telephone
	Gussoff Geo r	New York Telephone
	Katzenberg Abraham	New York Telephone
	Katzenberg Ruth Miss	New York Telephone
	Levett Abraham r	New York Telephone
	Lowitt Eugene r	New York Telephone
	Novick Morris r	New York Telephone

FINDINGS

Year	Uses	Source
1927	Ratner Jos r	New York Telephone
	Rosenfeld Isidor r	New York Telephone
	Rudiger Lily Miss nurse	New York Telephone
	Samuels A	New York Telephone
	Schmoulowsky B r	New York Telephone
	Segal B r	New York Telephone
	Selman Jos	New York Telephone
	Residence	New York Telephone
	Solomon Henrietta Miss r	New York Telephone
	Weill John r	New York Telephone
	Weiss Lilian r	New York Telephone

2685 MORRIS AVE

Year	Uses	Source
2010	MARDONIO PEGUERO	Cole Information
1983	VASQUEZ LUCY	New York Telephone

2690 MORRIS AVE

Year	Uses	Source
2020	MIRNA GRANADO	EDR Digital Archive
	MATTHEW CABRET	EDR Digital Archive
	TASHA TOWNSEND	EDR Digital Archive
	LESROY OLIVER	EDR Digital Archive
	SARA SANTOS	EDR Digital Archive
	YASIRIS GOMEZ	EDR Digital Archive
	PAULA ESPINAL	EDR Digital Archive
	HELEN KANGANIS	EDR Digital Archive
	FRANKLIN ROSA	EDR Digital Archive
	JACQUELINE NUNEZ	EDR Digital Archive
	NOEL CORDERO	EDR Digital Archive
	LUIS CARABALLO	EDR Digital Archive
	JESSICA MENDOCA	EDR Digital Archive
	HILCANIA LANTIGUA	EDR Digital Archive
	LEONORA MARQUES	EDR Digital Archive

FINDINGS

Year	*Uses*	*Source*
2020	MIRJELEY CID	EDR Digital Archive
	SHARLENE RIVERA	EDR Digital Archive
	BRUCE SANVI	EDR Digital Archive
	RAFAELA PAULINO	EDR Digital Archive
	STEVEN SEDA	EDR Digital Archive
	LUISA GUZMAN	EDR Digital Archive
	KATHLEEN CORDERO	EDR Digital Archive
	TREVOR OLIVER	EDR Digital Archive
	PETRONILA GARCIA	EDR Digital Archive
	BEATRIZ LUNA	EDR Digital Archive
	PROVIDENCIA ASSANAKIS	EDR Digital Archive
	FRANCIA LIRIANO	EDR Digital Archive
	MARITERIS MUNOZ	EDR Digital Archive
	FAUSTO PAULINO	EDR Digital Archive
	KARINA SURIEL	EDR Digital Archive
	VERONICA SOSA	EDR Digital Archive
	WESLEY SANCHEZ	EDR Digital Archive
	LENNOX SOLOMON	EDR Digital Archive
	DORA ESPINAL	EDR Digital Archive
	EMILY ESCORCIA	EDR Digital Archive
	DONALD CAMERON	EDR Digital Archive
	DEISY LINARES	EDR Digital Archive
	JOEL MANTELL	EDR Digital Archive
	CHARLES MENSAH	EDR Digital Archive
	GRABRIEL HORNEDO	EDR Digital Archive
	MARSHA DUSSARD	EDR Digital Archive
	VERONICA NELSON	EDR Digital Archive
	LINDELL CAMERON	EDR Digital Archive
	ANA GUERRERO	EDR Digital Archive
	MILESLEY CID	EDR Digital Archive
	RAMON MORONTA	EDR Digital Archive
	DONAIDA CASTRO	EDR Digital Archive

FINDINGS

Year	*Uses*	*Source*
2020	ROBERTO RUIZ	EDR Digital Archive
	ANTONIA NIEVES	EDR Digital Archive
	SHANIQUE WILLIAMS	EDR Digital Archive
	SASHA ARCHIBALD	EDR Digital Archive
	EVELYN FARIA	EDR Digital Archive
	AMARILIS LINARES	EDR Digital Archive
	GLORIA JARVIS	EDR Digital Archive
	LENA MARGUES	EDR Digital Archive
	CHEYNALEE PABON	EDR Digital Archive
	JORGE MOJICA	EDR Digital Archive
	KARLA QUIROZ	EDR Digital Archive
	MILADY CABRET	EDR Digital Archive
	JOSE APONTE	EDR Digital Archive
	ROSANNA SANTANA	EDR Digital Archive
	JENNIFER ALMANZAR	EDR Digital Archive
	LUZ ORTA	EDR Digital Archive
	ROSEIA MCBRIDE	EDR Digital Archive
	STEVEN THOMAS	EDR Digital Archive
	JENNEL DONATIU	EDR Digital Archive
	LINA BALCACER	EDR Digital Archive
	ROSEIA WILSON	EDR Digital Archive
	SANTA CASTRO	EDR Digital Archive
	EDUARDO TERRERO	EDR Digital Archive
	JEFFERSON PAZ	EDR Digital Archive
	JENNIFER ESCORCIA	EDR Digital Archive
	CARMEN PEREZ	EDR Digital Archive
	FRANCISCO COLLADO	EDR Digital Archive
	MARINA LINARES	EDR Digital Archive
	MILADY APONTE	EDR Digital Archive
	ANGEL ESTAGO	EDR Digital Archive
	CHARLES BAAH	EDR Digital Archive
	IBRAHIM ELKHORIBY	EDR Digital Archive

FINDINGS

Year	Uses	Source
2020	CIRO TORIELLO	EDR Digital Archive
	SHARYN DOVER	EDR Digital Archive
	ALEXANDER MARTINEZ	EDR Digital Archive
	SIMONA MARTINEZ	EDR Digital Archive
	ESTEPHANY LIRIANO	EDR Digital Archive
	CARLOS GUZMAN	EDR Digital Archive
	GLADYS MARRERO	EDR Digital Archive
	EDUARDO PADILLA	EDR Digital Archive
	GRISELDA RIVAS	EDR Digital Archive
	ELANNY ESTRELLA	EDR Digital Archive
	JOHERY GARCIA	EDR Digital Archive
	GEORGE CARATTLNI	EDR Digital Archive
	LEO MARTINEZ	EDR Digital Archive
	MARIA DEHOYOS	EDR Digital Archive
	JOSETTE CLARKE	EDR Digital Archive
	MARIO PEREZ	EDR Digital Archive
	SARAH DAVIS	EDR Digital Archive
	ARMANDO VIZCAINO	EDR Digital Archive
	RICHARD MORENO	EDR Digital Archive
	SHIVONNE MS	EDR Digital Archive
	ADRIANA SAENZ	EDR Digital Archive
	GABRIEL MARTINEZ	EDR Digital Archive
	SPENCER JONES	EDR Digital Archive
	YVONNE MORALES	EDR Digital Archive
	TAIERE JARVIS	EDR Digital Archive
	JOSEFINA QUIROZ	EDR Digital Archive
	CARLOS NATALIO	EDR Digital Archive
	CYNTHIA ELKHORIBY	EDR Digital Archive
	ELIAS KANGANIS	EDR Digital Archive
	MARIA URBINA	EDR Digital Archive
	MARIA QUITOS	EDR Digital Archive
	BENITA DAVIS	EDR Digital Archive

FINDINGS

Year	Uses	Source
2020	RALPH JAMES	EDR Digital Archive
	ADOLFO GUZMAN	EDR Digital Archive
	BLASS NIEVES	EDR Digital Archive
	EMMANUEL DELEON	EDR Digital Archive
	CARMEN DEHOYOS	EDR Digital Archive
	MARIA NATALIO	EDR Digital Archive
	SANDY RAMOS	EDR Digital Archive
	CRISTIAN LIRIANO	EDR Digital Archive
	GILMORE HUNTE	EDR Digital Archive
	FREDDY MURILLO	EDR Digital Archive
	JANICE HUNTE	EDR Digital Archive
	SILVIA TERRERO	EDR Digital Archive
	DRU JOHNSON	EDR Digital Archive
	ELLA LUGO	EDR Digital Archive
	JESUS CALCANO	EDR Digital Archive
	DUPREE WILSON	EDR Digital Archive
	GLADYS GUERRERO	EDR Digital Archive
	JOSE CABRET	EDR Digital Archive
	ROLANDO LEYVA	EDR Digital Archive
2017	JACQUI CHARLES	Cole Information
	MIRJELEY CID	Cole Information
	YASIRIS GOMEZ	Cole Information
	HILCANIA LANTIGUA	Cole Information
	MELISSA MOTA	Cole Information
	SHARLENE RIVERA	Cole Information
	PROVIDENCIA ASSANAKIS	Cole Information
	TREVOR OLIVER	Cole Information
	FAUSTO PAULINO	Cole Information
	CRISTIAN PEREZ	Cole Information
	BRIGITTE BROWN	Cole Information
	MARSHA DUSSARD	Cole Information
	EVELYN FARIA	Cole Information

FINDINGS

Year	Uses	Source
2017	JOEL MANTELL	Cole Information
	CHARLES MENSAH	Cole Information
	YESENIA MURILLO	Cole Information
	VERONICA NELSON	Cole Information
	MICHAEL BEZARES	Cole Information
	FRANCISCO COLLADO	Cole Information
	LEON GARCIA	Cole Information
	RODERICK JAMES	Cole Information
	ELANNY ESTRELLA	Cole Information
	CARLOS GUZMAN	Cole Information
	MARINA LINARES	Cole Information
	GLADYS MARRERO	Cole Information
	IAN STOKES	Cole Information
	YARHISSA BALBUENA	Cole Information
	EDUARDO CUEVAS	Cole Information
	LEO MARTINEZ	Cole Information
	MARIO PEREZ	Cole Information
	MANUEL ROSARIO	Cole Information
	ADRIANA SAENZ	Cole Information
	KATHY CORDERO	Cole Information
	URSULA ESPINAL	Cole Information
	CYNTHIA ELKHORIBY	Cole Information
	VIRGILIO GUERRERO	Cole Information
	CARLOS NATALIO	Cole Information
	BALTAZAR SOSA	Cole Information
	EMILIO ACOSTA	Cole Information
	BARRY BENGHIAT	Cole Information
	JOSE CABRET	Cole Information
	ALBERTO SANTOS	Cole Information
	DUPREE WILSON	Cole Information
2014	JACQUI CHARLES	Cole Information
	MIRNA GRANADO	Cole Information

FINDINGS

Year	Uses	Source
2014	HILCANIA LANTIGUA	Cole Information
	PROVIDENCIA ASSANAKIS	Cole Information
	BYRON BAPTISTE	Cole Information
	DORA ESPINAL	Cole Information
	BEATRIZ LUNA	Cole Information
	MARITERIS MUNOZ	Cole Information
	TREVOR OLIVER	Cole Information
	FAUSTO PAULINO	Cole Information
	LUIS TAVAREZ	Cole Information
	MARSHA DUSSARD	Cole Information
	DAVID GUZMAN	Cole Information
	GLORIA JARVIS	Cole Information
	JOEL MANTELL	Cole Information
	CHARLES MENSAH	Cole Information
	VERONICA NELSON	Cole Information
	JENNIFER ALMANZAR	Cole Information
	LEON GARCIA	Cole Information
	GLORIA GERENA	Cole Information
	JORGE MOJICA	Cole Information
	EVADNE ROYALE	Cole Information
	STEVE THOMAS	Cole Information
	CINNAMIN BROWN	Cole Information
	CARLOS GUZMAN	Cole Information
	MARINA LINARES	Cole Information
	GLADYS MARRERO	Cole Information
	BRIAN MILLER	Cole Information
	JENNIFER PAREDES	Cole Information
	GRISELDA RIVAS	Cole Information
	EDUARDO CUEVAS	Cole Information
	JOSEPH FARIA	Cole Information
	LEO MARTINEZ	Cole Information
	MELISSA NEGRON	Cole Information

FINDINGS

Year	Uses	Source
2014	MARIO PEREZ	Cole Information
	HERIBERT RIVERA	Cole Information
	MANUEL ROSARIO	Cole Information
	ADRIANA SAENZ	Cole Information
	CYNTHIA ELKHORIBY	Cole Information
	CARLOS NATALIO	Cole Information
	BRIAN ROBERTS	Cole Information
	LUIS VENTURA	Cole Information
	SUE QAMAR	Cole Information
	JOSE CABRET	Cole Information
	EMMANUEL DELEON	Cole Information
	PAMELA HEYWARD	Cole Information
	YACAIRA PENA	Cole Information
	ALBERTO SANTOS	Cole Information
	DUPREE WILSON	Cole Information
	AMESTRIS VELEZ	Cole Information
2010	RAFAELA PAULINO	Cole Information
	MOISES TOKU	Cole Information
	HILCANIA LANTIGUA	Cole Information
	JUAN VARGAS	Cole Information
	GRICILIDYS ESTRELLA	Cole Information
	JONATHAN DAVIS	Cole Information
	BYRON BAPTISTE	Cole Information
	BEATRIZ LUNA	Cole Information
	VERONICA NELSON	Cole Information
	JOEL MANTELL	Cole Information
	GLORIA JARVIS	Cole Information
	FRED MURILLO	Cole Information
	RAYSHA OLIVER	Cole Information
	NATASHA HILL	Cole Information
	CARMEN NIEVES	Cole Information
	NAIDA PEREZ	Cole Information

FINDINGS

Year	Uses	Source
2010	NOEMI FARIA	Cole Information
	F ALLI	Cole Information
	RAUL RODRIGUEZ	Cole Information
	ANTWI MICHAEL	Cole Information
	NAIROBI MACK	Cole Information
	JORGE MOJICA	Cole Information
	JENNIFER PAREDES	Cole Information
	CIRO TORIELLO	Cole Information
	CINNAMIN BROWN	Cole Information
	IBRAHIM ELKHORIBY	Cole Information
	MIGUEL ARCHIBALD	Cole Information
	STACY RICHARDS	Cole Information
	GRISELDA RIVAS	Cole Information
	SHEANNA ROSS	Cole Information
	GLADYS MARRERO	Cole Information
	DUANE CALHOUN	Cole Information
	MARINA LINARES	Cole Information
	VICTOR GARCIA	Cole Information
	MELISSA NEGRON	Cole Information
	ADRIANA SAENZ	Cole Information
	ABRAHAM THOMAS	Cole Information
	AHLIN BRUCE	Cole Information
	VERNON ROYALE	Cole Information
	LEODORO MARTINEZ	Cole Information
	GIOVANNI VILLALONA	Cole Information
	HENRY SANCHEZ	Cole Information
	RONNIE HALL	Cole Information
	PAMELA HEYWARD	Cole Information
	ADOLFO GUZMAN	Cole Information
	CAIRO BASHIR	Cole Information
	JOSE CABRET	Cole Information
	AMESTRIS VELEZ	Cole Information

FINDINGS

Year	Uses	Source
2005	Multi Unit Address Al ll F VO	Hill-Donnelly Information Services
	L Betangha Jinya Y	Hill-Donnelly Information Services
	E Brow n Bamba	Hill-Donnelly Information Services
	Clarke Onika V	Hill-Donnelly Information Services
	C Culmer George M AA	Hill-Donnelly Information Services
	Elkhorlby Cynthia v	Hill-Donnelly Information Services
	K Forde Adrian V	Hill-Donnelly Information Services
	G Garcia Leon AA	Hill-Donnelly Information Services
	H Guzman Luisa v	Hill-Donnelly Information Services
	M 3arvis Gloria v O	Hill-Donnelly Information Services
	B Jno Baptiste Byron	Hill-Donnelly Information Services
	Lantigua Hilcania v	Hill-Donnelly Information Services
	A Unares Marina v	Hill-Donnelly Information Services
	B Luna Beatriz v	Hill-Donnelly Information Services
	F Mantell Joel A	Hill-Donnelly Information Services
	Marcial Nelson v	Hill-Donnelly Information Services
	J Marrero Gladys A	Hill-Donnelly Information Services
	E Martinez Leodoro A	Hill-Donnelly Information Services
	B Mojica Jorge AA	Hill-Donnelly Information Services
	Moreira A v O	Hill-Donnelly Information Services
	K Murphy S v	Hill-Donnelly Information Services
	Nay Tuat	Hill-Donnelly Information Services
	H Neson V v	Hill-Donnelly Information Services
	Nieves C	Hill-Donnelly Information Services
	J Oliver Lesroy	Hill-Donnelly Information Services
	Orta Luz	Hill-Donnelly Information Services
	E Paulino Rafaela	Hill-Donnelly Information Services
	A Rodriguez A v	Hill-Donnelly Information Services
	Rodriguez Jose	Hill-Donnelly Information Services
	Rodriguez Raul	Hill-Donnelly Information Services
	Rosario Victor	Hill-Donnelly Information Services
	Royaie H	Hill-Donnelly Information Services

FINDINGS

Year	Uses	Source
2005	C Thomas Steve	Hill-Donnelly Information Services
	Toku Mensahv	Hill-Donnelly Information Services
	N Toriello Louise	Hill-Donnelly Information Services
	Turner R v O	Hill-Donnelly Information Services
	Villalona N	Hill-Donnelly Information Services
	MOISES TOKU	Cole Information
	IDALIA GARCIA	Cole Information
	JOHNNIE PETWAY	Cole Information
	A MOREIRA	Cole Information
	LESROY OLIVER	Cole Information
	HILCANIA LANTIGUA	Cole Information
	JUAN VARGAS	Cole Information
	MATHEW THOMAS	Cole Information
	GEORGE CULMER	Cole Information
	BEATRIZ LUNA	Cole Information
	PABLO JAQUEZ	Cole Information
	BARRY ISAAC	Cole Information
	MARSHA DUSSARD	Cole Information
	MERI PAULINO	Cole Information
	JINYA BETANGHA	Cole Information
	BEATRIZ ACOSTA	Cole Information
	JOEL MANTELL	Cole Information
	FRED MURILLO	Cole Information
	S OLIVERAS	Cole Information
	DANIEL JACOME	Cole Information
	IESSA JENKINS	Cole Information
	AUREA HERNANDEZ	Cole Information
	ADRIAN FORDE	Cole Information
	F ALLI	Cole Information
	RAUL RODRIGUEZ	Cole Information
	ANTWI MICHAEL	Cole Information
	JORGE MOJICA	Cole Information

FINDINGS

Year	Uses	Source
2005	K MENSAH	Cole Information
	LUZ ORTA	Cole Information
	DIGNA COLLADO	Cole Information
	ARNARDO SALAS	Cole Information
	EDWARD HODGES	Cole Information
	SYLVESTER DONKOR	Cole Information
	PATRICK THOMPSON	Cole Information
	CIRO TORIELLO	Cole Information
	IBRAHIM ELKHORIBY	Cole Information
	NICOLE ROBINSON	Cole Information
	GLADYS MARRERO	Cole Information
	M MINIEL	Cole Information
	ANA CASTILLO	Cole Information
	EMILIO VICINI	Cole Information
	ROSARIO VEGA	Cole Information
	PAUL SIEBERT	Cole Information
	MARINA LINARES	Cole Information
	MELISSA NEGRON	Cole Information
	VICTOR GARCIA	Cole Information
	CHARLES MICKEL	Cole Information
	VICTOR CALDERON	Cole Information
	JOSETTE CLARKE	Cole Information
	BYRON JNO-BAPTISTE	Cole Information
	BEATRIZ NUNEZ	Cole Information
	YOHSIS FERREIRA	Cole Information
	BAMBA BROWN	Cole Information
	JOSE RODRIGUEZ	Cole Information
	VERNON ROYALE	Cole Information
	TAIERE JARVIS	Cole Information
	GIOVANNI VILLALONA	Cole Information
	LUIS VENTURA	Cole Information
	BRYANT STEVENS	Cole Information

FINDINGS

Year	Uses	Source
2005	CHARLES DUKU	Cole Information
	PAMELA HEYWARD	Cole Information
	R TURNER	Cole Information
	ADOLFO GUZMAN	Cole Information
	A RODRIGUEZ	Cole Information
	VICTOR ROSARIO	Cole Information
	NELSON MARCIAL	Cole Information
	JOSE CABRET	Cole Information
	BARRY ISAACS	Cole Information
	JULISA ABREU	Cole Information
2000	5 MARIO ARIAS	Cole Information
	ALEJANDRO BURGOS	Cole Information
	4L BERTHA BURTON	Cole Information
	3H ANA CASTILLO	Cole Information
	D CONRAD	Cole Information
	8 MARIA CORNIEL	Cole Information
	M J ENCARNACION	Cole Information
	BEMARDA ESPINAL	Cole Information
	YOHSIS FERREIRA	Cole Information
	2E LEON GARCIA	Cole Information
	2G WINSTON GOMEZ	Cole Information
	4B LUIS GONZALEZ	Cole Information
	LUISA GUZMAN	Cole Information
	DANIEL JACOME	Cole Information
	RODERICK JAMES	Cole Information
	PAUL JAMFI	Cole Information
	HILCANIA LANTIGUA	Cole Information
	BEATRIZ LUNA	Cole Information
	MORRIS MANTELL	Cole Information
	4J GLADYS MARRERO	Cole Information
	^3 JORGE MOJICA	Cole Information
	MARIA MORENO	Cole Information

FINDINGS

Year	Uses	Source
2000	BEATRIZ NUNEZ	Cole Information
	3L JUAN PAULINO	Cole Information
	LISSETTE PELAEZ	Cole Information
	LUZ PEREZ	Cole Information
	M RODRIGUEZ	Cole Information
	1D H ROYALE	Cole Information
	P SIEBERT	Cole Information
	6B LOUISE TORIELLO	Cole Information
	TUSHANUA TYSON	Cole Information
	CLARKE JOSETTE	Cole Information
	LUISA GUZMAN	Cole Information
	MARIA MORENO	Cole Information
	A BURGOS	Cole Information
	P SIEBERT	Cole Information
	B ESPINAL	Cole Information
	BEATRIZ LUNA	Cole Information
	PEDRO TEJADA	Cole Information
	MARIO ARIAS	Cole Information
	DANIEL JACOME	Cole Information
	SAYED CHOWDHURY	Cole Information
	LEON GARCIA	Cole Information
	JORGE MOJICA	Cole Information
	BERTHA BURTON	Cole Information
	A BROOKS	Cole Information
	MORRIS MANTELL	Cole Information
	GLADYS MARRERO	Cole Information
	ANA CASTILLO	Cole Information
	B HERNANDEZ	Cole Information
	M RODRIGUEZ	Cole Information
	MARIA CORNIEL	Cole Information
	T TYSON	Cole Information
	BEATRIZ NUNEZ	Cole Information

FINDINGS

Year	Uses	Source
2000	D CONRAD	Cole Information
	R JAMES	Cole Information
	PAUL JAMFI	Cole Information
	JANICE HUNTE	Cole Information
	LOUISE TORIELLO	Cole Information
	JUAN PAULINO	Cole Information
	L PELAEZ	Cole Information
	LUZ PEREZ	Cole Information
	H ROYALE	Cole Information
	WINSTON GOMEZ	Cole Information
1993	ABRAMS Tessa	New York Telephone
	BALOGUN S	New York Telephone
	CABRERA Milegros	New York Telephone
	CAMILO Ana	New York Telephone
	CANNON Tara	New York Telephone
	CANNON Tara S	New York Telephone
	CLARKE Suzette	New York Telephone
	DE LA CRUZ Nelson	New York Telephone
	DE LA CRUZ Nelson	New York Telephone
	ESCAMILLA Jesus	New York Telephone
	GONZALEZ Luis F	New York Telephone
	HOO Stephen	New York Telephone
	JOHNSON Norene	New York Telephone
	KROTEYA Thomas	New York Telephone
	MOJICA Jorge	New York Telephone
	MORENO Maria	New York Telephone
	PABON Estrella	New York Telephone
	PEREZ Concepcion	New York Telephone
	ROYALE H	New York Telephone
	SANTANA Antonio	New York Telephone
	TOIYLA Jose	New York Telephone
	YASIM Mohamed	New York Telephone

FINDINGS

Year	*Uses*	*Source*
1993	ABRAMS TESSA	New York Telephone
	BALOGUN S	New York Telephone
	CABRERA MILEGROS	New York Telephone
	CAMILO ANA	New York Telephone
	CANNON TARA	New York Telephone
	CANNON TARA S	New York Telephone
	CLARKE SUZETTE	New York Telephone
	DE LA CRUZ NELSON	New York Telephone
	DE LA CRUZ NELSON	New York Telephone
	ESCAMILLA JESUS	New York Telephone
	GONZALEZ LUIS F	New York Telephone
	HOO STEPHEN	New York Telephone
	JOHNSON NORENE	New York Telephone
	KROTEYA THOMAS	New York Telephone
	MOJICA JORGE	New York Telephone
	MORENO MARIA	New York Telephone
	PABON ESTRELLA	New York Telephone
	PEREZ CONCEPCION	New York Telephone
	ROYALE H	New York Telephone
	SANTANA ANTONIO	New York Telephone
	TOIYLA JOSE	New York Telephone
	YASIM MOHAMED	New York Telephone
1992	GONZALEZ, LUIS F	Cole Information
	CLARKE, SUZETTE	Cole Information
	JOHNSON, NORENE	Cole Information
	DE LA CRUZ, NELSON	Cole Information
	MANTELL, MORRIS	Cole Information
	MOJICA, JORGE	Cole Information
	PEREZ, CONCEPCION	Cole Information
	ESCAMILLA, JESUS	Cole Information
	CAMILO, ANA	Cole Information
	GARCIA, LEON	Cole Information

FINDINGS

Year	Uses	Source
1992	ROYALE, E	Cole Information
	GOMES, RUTH	Cole Information
	CANNON, TARA S	Cole Information
	TOIYLA, JOSE	Cole Information
	SANTANA, ANTONIO	Cole Information
	YASIM, MOHAMED	Cole Information
	CABRERA, MILAGROS	Cole Information
	MORENO, MARIA	Cole Information
	CANNON, TARA	Cole Information
	ROYALE, H	Cole Information
	PABON, ESTRELLA	Cole Information
1983	ARONOFF SAM	New York Telephone
	BAILEY ROSALIND	New York Telephone
	CAPELLA JOSE	New York Telephone
	FADER E	New York Telephone
	FREDERICKS ROBERTA MRS	New York Telephone
	HOO STEPHEN	New York Telephone
	KRONENBERG BEN	New York Telephone
	LAMMIE LAVERNE	New York Telephone
	ORTIZ D	New York Telephone
	PAUL S K	New York Telephone
	PETWAY G D	New York Telephone
	ROMAN EUGENIO	New York Telephone
	SANTIAGO GUILLERMO	New York Telephone
	SERRANO A	New York Telephone
	SHAPIRO E	New York Telephone
	SOLOMON DENISE M	New York Telephone
	SULLIVAN LEVI	New York Telephone
1976	ARONOFF SAM	New York Telephone Company
	BERENSON JACK	New York Telephone Company
	BERKOVITCH JOSEF	New York Telephone Company
	CAULFIELD JAS F	New York Telephone Company

FINDINGS

Year	Uses	Source
1976	CHARNEY BESSIE L	New York Telephone Company
	DAVIS ARTHUR JR	New York Telephone Company
	GITSEVICH ALEXANDER	New York Telephone Company
	GREBSTEIN ISRAEL	New York Telephone Company
	GUNZBURG NATHAN	New York Telephone Company
	HELLER MICHAEL	New York Telephone Company
	KIERNAN GERTRUDE	New York Telephone Company
	KRONENBERG BEN	New York Telephone Company
	KRONENBERG FRED	New York Telephone Company
	MEINERO JACK	New York Telephone Company
	OBENDORFER CHARLES	New York Telephone Company
	OBENDORFER CHARLES S	New York Telephone Company
	O DONNELL JOHN	New York Telephone Company
	PELL EDWARD P	New York Telephone Company
	PLOTNICK FRED	New York Telephone Company
	SEDLAR M H	New York Telephone Company
	SHAPIRO E	New York Telephone Company
	SHKOLNIK BORIS	New York Telephone Company
	SILVERSTEIN M	New York Telephone Company
	ZARIFIAN WARREN G	New York Telephone Company
	ZELL IDA	New York Telephone Company
1971	BOOKMAN BEN	New York Telephone
	BOOKMAN SOL	New York Telephone
	CLARKE JOHN	New York Telephone
	FADER EVA	New York Telephone
	FISCHEL JOSEPH	New York Telephone
	GERTNER JOE	New York Telephone
	GREBSTEIN ISRAEL	New York Telephone
	KANGANIS ANGELIKI	New York Telephone
	LESTER JOEL	New York Telephone
	MIRSKY ROBERTA	New York Telephone
	SHAPIRO E	New York Telephone

FINDINGS

Year	Uses	Source
1971	SILVERSTEIN M	New York Telephone
	SKLAR SYLVIA M	New York Telephone
1965	DRABIN SADIE MRS	New York Telephone Company
	GERTNER JOE	New York Telephone Company
1961	BERLINER ALEXANDER	New York Telephone
	EINHORN RELLA MRS	New York Telephone
	MILLER ALBERT	New York Telephone
1956	BARKAN BEN J	New York Telephone
	SLATER ALFRED	New York Telephone
1949	LIPTON ALFRED	New York Telephone
1940	Adams Mabel E Mrs	New York Telephone
	Altmann Jacob	New York Telephone
	Beier Murray F	New York Telephone
	Bloch Belle Mrs	New York Telephone
	Braunstein Jos	New York Telephone
	Bromberg Benj G	New York Telephone
	Cohen Hannah Mrs	New York Telephone
	Ehrlich David R	New York Telephone
	Frishman Doris Marcey	New York Telephone
	Frye Robt	New York Telephone
	Galsky Etta	New York Telephone
	Goldfarb Max	New York Telephone
	Goldman Harry	New York Telephone
	Green A P	New York Telephone
	Greenbaum Bernard	New York Telephone
	Greenberg Morris	New York Telephone
	Greene Harry M	New York Telephone
	Gunzburg Nathan	New York Telephone
	Horowitz Hyman M	New York Telephone
	Insler Frank	New York Telephone
	Kalbas Carl	New York Telephone
	Kanganis C	New York Telephone

FINDINGS

Year	Uses	Source
1940	Kanganis Geo	New York Telephone
	Res	New York Telephone
	Klein Abraham dntst	New York Telephone
	Klein Sylvia	New York Telephone
	Marks Harry A	New York Telephone
	Motzkin Bessie Mrs	New York Telephone
	Ohringer I	New York Telephone
	Price Albert	New York Telephone
	Rappaport Fredk	New York Telephone
	Reckitt Bessie Mrs	New York Telephone
	Rosenthal Paula	New York Telephone
	Schaffer Frieda Mrs	New York Telephone
	Schoen Adolf	New York Telephone
	Schrift Jos	New York Telephone
	Stern Max hrdw r	New York Telephone
	Residence	New York Telephone
	Stone Robt H	New York Telephone
	Teranel John	New York Telephone
	Tobin Irving J	New York Telephone
	Traube Isaac	New York Telephone
	Wacht Isidor	New York Telephone
	Wallack Stella Mrs	New York Telephone
	Walter W	New York Telephone
	Weiner Sam	New York Telephone
	Witoff Phillip Mrs	New York Telephone
	Wolfe M J	New York Telephone
	Zimmerman Wm M	New York Telephone

2693 MORRIS AVE

Year	Uses	Source
2020	SEPTOBER REALTY CORP	EDR Digital Archive
	ANGELINA VARGAS	EDR Digital Archive
	GEORGIA GRAHAM	EDR Digital Archive

FINDINGS

Year	Uses	Source
2020	LYNNE GIBSON	EDR Digital Archive
	MIGUEL TORRES	EDR Digital Archive
	CLYDE HARRINGTON	EDR Digital Archive
	CHERYL BLOODMAN	EDR Digital Archive
	NAOMI PEREZ	EDR Digital Archive
	MONIKA WHITTER	EDR Digital Archive
	LASHON HARRISON	EDR Digital Archive
	TROY HAZEL	EDR Digital Archive
	TANDALAYA LEE	EDR Digital Archive
	FREDDIE SWAIN	EDR Digital Archive
	JOSHUA ALMONTE	EDR Digital Archive
	MARITZA SOSA	EDR Digital Archive
	FELIX JIMENEZ	EDR Digital Archive
	MIGUEL SOSA	EDR Digital Archive
	MALIKA NEMBHARD	EDR Digital Archive
	TIMOTHY BROWN	EDR Digital Archive
	JARIANN BURGOS	EDR Digital Archive
	EVELYN PATTERSON	EDR Digital Archive
	AGUSTINA SARITA	EDR Digital Archive
	MAYRA ALMONTE	EDR Digital Archive
	DERICK ALMONTE	EDR Digital Archive
	DENNIS WHITTER	EDR Digital Archive
	ANAMARIA ALMONTE	EDR Digital Archive
	ELIZABETH MEREJO	EDR Digital Archive
	EDNA GASTON	EDR Digital Archive
	ARIES GRAHAM	EDR Digital Archive
	JOHNNIE JACKSON	EDR Digital Archive
	ROGER DILONE	EDR Digital Archive
	ENITH CASANOVA	EDR Digital Archive
	WASHINGTON MOYA	EDR Digital Archive
	MANUEL LOPEZ	EDR Digital Archive
	DONOVAN TUCKER	EDR Digital Archive

FINDINGS

Year	Uses	Source
2020	CAGNEY ORTIZ	EDR Digital Archive
	ANNA IRVING	EDR Digital Archive
	JERRY BOBIEN	EDR Digital Archive
2017	SUIRE	Cole Information
	SEPTOBER REALTY CORP	Cole Information
	JOSEPHINE CAMPBELL	Cole Information
	KAYCE WILLIAMS	Cole Information
	CHERYL BLOODMAN	Cole Information
	ISAAC MENDEZ	Cole Information
	CASHE WRIGHT	Cole Information
	FLORA REYES	Cole Information
	STEVEN WHITTER	Cole Information
	ANNETTE WRIGHT	Cole Information
	EDNA GASTON	Cole Information
	ARIES GRAHAM	Cole Information
	JOHNNIE JACKSON	Cole Information
	GERALDO LANDRON	Cole Information
	XIOMY SARITA	Cole Information
	ANNA IRVING	Cole Information
2014	SEPTOBER REALTY CORPORATION	Cole Information
	MOYA WASHINGTON	Cole Information
	CHERYL BLOODMAN	Cole Information
	ISAAC MENDEZ	Cole Information
	STEVEN MIDDLETON	Cole Information
	RAYNELL SCOTT	Cole Information
	CASHE WRIGHT	Cole Information
	JUAN DEJESUS	Cole Information
	STEVEN WHITTER	Cole Information
	HAGGAI BULAYA	Cole Information
	FRANCISCA DEALONZO	Cole Information
	MARLYN PENA	Cole Information
	SHEILA BERNABEL	Cole Information

FINDINGS

Year	Uses	Source
2014	EDNA GASTON	Cole Information
	MAURICE GRAHAM	Cole Information
	DOREEN MCCLAFFERTY	Cole Information
	ANNA IRVING	Cole Information
	AUGUSTINA SARITA	Cole Information
2010	TONY MARRERO	Cole Information
	LYNNE GIBSON	Cole Information
	KAYCE WILLIAMS	Cole Information
	TROY HAZEL	Cole Information
	GRACE TUCKER	Cole Information
	JUAN DEJESUS	Cole Information
	MALIKA NEMBHARD	Cole Information
	ANNETTE WRIGHT	Cole Information
	DWAYNE COLGNE	Cole Information
	JOSE MOYA	Cole Information
	CARMEN VALDEZ	Cole Information
	DEBORATH AREVALO	Cole Information
	JESSICA SUIRE	Cole Information
	FRANKLYN NUNEZ	Cole Information
	OSAKPOLO UWOGHIREN	Cole Information
	ELIZABETH MEREJO	Cole Information
	JOHN ORTIZ	Cole Information
	DENNIS WHITTER	Cole Information
	TERRANCE MIDDLETON	Cole Information
	AUGUSTINA SARITA	Cole Information
2005	Multi Unit Address	Hill-Donnelly Information Services
	A Bueno Maria v	Hill-Donnelly Information Services
	De La Cruz Ruth t	Hill-Donnelly Information Services
	Continued Estes Malika	Hill-Donnelly Information Services
	SC Fogle Hasan vt	Hill-Donnelly Information Services
	B Irving Anna Av	Hill-Donnelly Information Services
	Mcclafferty Doreen w V	Hill-Donnelly Information Services

FINDINGS

Year	Uses	Source
2005	2D Merejo Elizabeth v	Hill-Donnelly Information Services
	3D Paterson Clyde v	Hill-Donnelly Information Services
	Septober Realty Corp I F	Hill-Donnelly Information Services
	Suire	Hill-Donnelly Information Services
	A Tucker Grace Av	Hill-Donnelly Information Services
	5D Wright Annette v	Hill-Donnelly Information Services
	Wright Denise v	Hill-Donnelly Information Services
	T PERKINS	Cole Information
	FELIX RODRIGUEZ	Cole Information
	J GRIER	Cole Information
	GRACE TUCKER	Cole Information
	HASAN FOGLE	Cole Information
	VICTOR RAMIREZ	Cole Information
	SANTA LORENZO	Cole Information
	SOPHIA BRYANT	Cole Information
	CLYDE PATERSON	Cole Information
	DENISE WRIGHT	Cole Information
	MALIKA NEMBHARD	Cole Information
	ANNETTE WRIGHT	Cole Information
	MICHAEL VARGA	Cole Information
	JESSICA SUIRE	Cole Information
	BEVERLY WHITTER	Cole Information
	TERRY BOBIEN	Cole Information
	ELIZABETH MEREJO	Cole Information
	MARIA BUENO	Cole Information
	CYNTHIA ANDERSON	Cole Information
	DOREEN MCCLAFFERTY	Cole Information
	BERNICE MCFADDEN	Cole Information
	DOMINGO SANTOS	Cole Information
2000	5A TERRY BOBIEN	Cole Information
	TIMOTHY BROWN	Cole Information
	2B ANNA IRVING	Cole Information

FINDINGS

Year	*Uses*	*Source*
2000	JOSIAH E JEFFREY	Cole Information
	SANTA LORENZO	Cole Information
	TATYANA MC BRIDE	Cole Information
	4C WATER MC FADDEN	Cole Information
	ELIZABETH MEREJO	Cole Information
	CLYDE PATERSON	Cole Information
	J RIVERA	Cole Information
	EDDIE VALENTINE	Cole Information
	S L VARGA	Cole Information
	VELASQUEZ LOURDES	Cole Information
	SANTA LORENZO	Cole Information
	JOSIAH JEFFREY	Cole Information
	SCARLY VELASQUEZ	Cole Information
	CLYDE PATERSON	Cole Information
	WALTER MCFADDEN	Cole Information
	E MEREJO	Cole Information
	DOMINGO MARTE	Cole Information
	TIMOTHY BROWN	Cole Information
	RAFAEL AYALA	Cole Information
	J RIVERA	Cole Information
	TERRY BOBIEN	Cole Information
	ANNA IRVING	Cole Information
	EDDIE VALENTINE	Cole Information
	LAJOS VARGA	Cole Information
	DOMINGO SANTOS	Cole Information
	TATYANA MCBRIDE	Cole Information
1993	BROADNAX Tina	New York Telephone
	IRVING Anna	New York Telephone
	MACK V	New York Telephone
	MAURICE Sean	New York Telephone
	MCNEIL Llewellyn	New York Telephone
	VARGA L	New York Telephone

FINDINGS

Year	*Uses*	*Source*
1993	VARGAS A % 88983	New York Telephone
	VARGAS Francia	New York Telephone
	BROADNAX TINA	New York Telephone
	IRVING ANNA	New York Telephone
	MACK V	New York Telephone
	MAURICE SEAN	New York Telephone
	MCNEIL LLEWELLYN	New York Telephone
	VARGA L	New York Telephone
	VARGAS FRANCIA	New York Telephone
1992	VARGAS, FRANCIA	Cole Information
	HENDRIX, LYDIA	Cole Information
	MACK, V	Cole Information
	MAURICE, SEAN	Cole Information
	MC NEIL, LLEWELLYN	Cole Information
	BROADNAX, TINA	Cole Information
	VARGA, L	Cole Information
	IRVING, ANNA	Cole Information
1983	BOBIEN JERRY	New York Telephone
	GIBSON BARBARA	New York Telephone
	HENDRIX LYDIA	New York Telephone
	ORTIZ ANNA	New York Telephone
	PARKS THOMAS	New York Telephone
	SMITH A	New York Telephone
	VARGA L	New York Telephone
1976	CIRULLI MARIO	New York Telephone Company
	GLYNN MARTIN	New York Telephone Company
	GOMEZ RAFAEL B	New York Telephone Company
	KESSLER HOWARD	New York Telephone Company
	KLYSTUN B	New York Telephone Company
	MACERANKA THOS	New York Telephone Company
	OTERO	New York Telephone Company
	PERDOCH JOHN	New York Telephone Company

FINDINGS

Year	Uses	Source
1976	RAMOS PHILIP	New York Telephone Company
1971	BANNO PAUL	New York Telephone
	CIRULLI MARIO	New York Telephone
	GOMEZ RAFAEL B	New York Telephone
	MULLIGAN KENNETH	New York Telephone
	O CONNELL MARTIN	New York Telephone
	PERDOCH JOHN	New York Telephone
1940	Buckley Adolph	New York Telephone
	Cohen Dora Mrs	New York Telephone
	Darer Harry H	New York Telephone
	Gilden Frieda	New York Telephone
	Harding Beverly	New York Telephone
	Klein Al	New York Telephone
	Witkin Wm	New York Telephone
	Zepel Louis	New York Telephone
1927	Arenwald David r	New York Telephone
	Bergman Max r	New York Telephone
	Blumberg Herman r	New York Telephone
	Brenner Jos r	New York Telephone
	Denson Ethel Mrs nrs	New York Telephone
	Flatley Mae Mrs r	New York Telephone
	Gassberg E Mrs r	New York Telephone
	Gatthoffer R r	New York Telephone
	Gensior Sol L r	New York Telephone
	Hartman Margaret Miss r	New York Telephone
	Henoch J r	New York Telephone
	Hermann Kalman r	New York Telephone
	Kaplan A r	New York Telephone
	Mc Guinness Sarah Mrs r	New York Telephone
	Sallovitz Morris r	New York Telephone
	Weisner L r	New York Telephone
	Wolf Irving J r	New York Telephone

Year	Uses	Source
1927	Wolfson Hanry r	New York Telephone

2696 MORRIS AVE

Year	Uses	Source
2010	MARIA BUENO	Cole Information
2005	NOC	Hill-Donnelly Information Services

2705 MORRIS AVE

Year	Uses	Source
2020	WORLD HUMANISTS ORG INC	EDR Digital Archive

MORRIS AVE BSMT 1

2675 MORRIS AVE BSMT 1

Year	Uses	Source
2020	JOSE CACERES	EDR Digital Archive

MORRIS AVENUE

2646 MORRIS AVENUE

Year	Uses	Source
1961	BERNSTEIN MARTIN	New York Telephone

2683 MORRIS AVENUE

Year	Uses	Source
1961	ROSENBAUM PHYLLIS	New York Telephone

2690 MORRIS AVENUE

Year	Uses	Source
1961	BADER JOS	New York Telephone

MURIS AVE

2690 MURIS AVE

Year	Uses	Source
1965	LIEBERMAN ALICE MRS	New York Telephone Company

W KINGSBRIDGE RD

2 W KINGSBRIDGE RD

Year	Uses	Source
2020	NEW CAPITOL RESTRNT	EDR Digital Archive
2017	NEW CAPITOL RESTAURANT	Cole Information
	1 EMERGENCY A LOCKSMITH	Cole Information
2014	NEW CAPITOL RESTAURANT	Cole Information
2010	NEW CAPITOL RESTAURANT	Cole Information
2005	NEW CAPITOL RESTAURANT	Cole Information
	OCCUPANT UNKNOWN	Cole Information
2000	NEW CAPITOL RESTRNT	Cole Information
	NEW CAPITOL RESTRNT	Cole Information
1995	NEW CAPITOL RESTRNT	Cole Information
1992	NEW CAPITOL RESTRNT	Cole Information

4 W KINGSBRIDGE RD

Year	Uses	Source
2017	NUNEZ BARBERSHOP	Cole Information
2014	NUNEZ BARBERSHOP	Cole Information
2010	RAFAEL BARBER SHOP INTL	Cole Information
2005	TAVERAS BARBER SHOP	Cole Information
	OCCUPANT UNKNOWN	Cole Information
2000	RAFAEL BARBER SHOP INTERNATIONAL	Cole Information
1995	THE BUTCHER SHOP	Cole Information
1992	THE BUTCHER SHOP	Cole Information

6 W KINGSBRIDGE RD

Year	Uses	Source
2020	YIHAITANG CORP	EDR Digital Archive
	J & S TRAVEL INC	EDR Digital Archive
2017	YIHAITANG CORP	Cole Information
2014	YIHAITANG CORPORATION	Cole Information
2010	YIHAITANG CORP	Cole Information
2005	KINGS PHOTO & GIFT	Cole Information

Year	Uses	Source
1992	EVERGREEN STATIONERY STORE	Cole Information

8 W KINGSBRIDGE RD

Year	Uses	Source
2010	STOP ONE	Cole Information
2005	ONE STOP GROCERY	Cole Information
	OCCUPANT UNKNOWN	Cole Information
1995	HI FASHION LINES	Cole Information
1992	HI FASHION LINES	Cole Information

10 W KINGSBRIDGE RD

Year	Uses	Source
2020	LIBERTY TAX SVC	EDR Digital Archive
2017	K & F TAX SERVICES	Cole Information
2014	K & F TAX SERVICES	Cole Information
2010	FAST IMMIGRATION TAX SVC	Cole Information
2005	T & R WIRELESS INC	Cole Information
	LENORA JACKSON	Cole Information
	JOHN CRESPO	Cole Information
2000	HERNANDEZ MULTI SERVICE	Cole Information
1995	HERNANDEZ MULTI SVC	Cole Information
1992	WARREN'S GOLD & SILVER	Cole Information

12 W KINGSBRIDGE RD

Year	Uses	Source
2017	FOREVER YOUNG	Cole Information
	TOP NAIL DESIGN NICE	Cole Information
	TOP DESIGN NAIL	Cole Information
2014	FOREVER YOUNG	Cole Information
	TOP DESIGN NAIL	Cole Information
	THELMA BASS	Cole Information
2010	FOREVER YOUNG	Cole Information
	TOP DESIGN NAIL	Cole Information
2005	FOREVER YOUNG	Cole Information

Year	Uses	Source
2005	TOP NAILS	Cole Information
2000	FOREVER YOUNG	Cole Information
1995	FOREVER YOUNG	Cole Information
	MI MI NAILS	Cole Information
1992	FOREVER YOUNG	Cole Information
	THAPVONGSE, CHIN, MD	Cole Information

13 W KINGSBRIDGE RD

Year	Uses	Source
2014	JUANITA PALMER	Cole Information

14 W KINGSBRIDGE RD

Year	Uses	Source
2005	ROSE BOUTIQUE	Cole Information

16 W KINGSBRIDGE RD

Year	Uses	Source
2017	JP HOUSE DEPOT	Cole Information
2014	JOVE FASHION	Cole Information
2005	ROSE BOUTIQUE	Cole Information
1995	ROSE BOUTIQUE	Cole Information
1992	BARBANEL HSE	Cole Information
	DAO, CHAU MINH	Cole Information

18 W KINGSBRIDGE RD

Year	Uses	Source
2020	EZ SHOP OF BRONX INC	EDR Digital Archive
	MY DARLING KIDS INC	EDR Digital Archive
2014	EVERYTHING NICE	Cole Information
2010	EVERYTHING NICE	Cole Information
2000	EVERYTHING NICE	Cole Information
1995	EVERYTHING NICE	Cole Information
1992	EVERYTHING NICE	Cole Information

FINDINGS

20 W KINGSBRIDGE RD

Year	Uses	Source
2020	J P 99 EXPRESS INC	EDR Digital Archive
2014	JP NINETY NINE EXPRESS INCORPORATED	Cole Information
2010	J P 99 EXPRESS INC	Cole Information
2005	OCCUPANT UNKNOWN	Cole Information
2000	KIMBLES DECORATORS	Cole Information
	R SANTOS	Cole Information
1995	KIMBLE'S DECORATORS	Cole Information
	PLASTIC KING	Cole Information
	PLASTIC KING DECORATORS	Cole Information
1992	KIMBLE'S DECORATORS	Cole Information
	PLASTIC KING	Cole Information
	PLASTIC KING DECORATORS	Cole Information

22 W KINGSBRIDGE RD

Year	Uses	Source
2005	TEZ CLOSEOUTS	Cole Information
	OCCUPANT UNKNOWN	Cole Information
2000	CRUZ EVELYN	Cole Information
	MURPHY KENNETH J ATTORNEY	Cole Information
	QUARANTA KEVIN J ATTORNEY	Cole Information
1995	QUARANTA, KEVIN J, ATTY	Cole Information
1992	BERGER APARTMENT RENTALS	Cole Information
	BERGER EFRAM, REALTY	Cole Information

24 W KINGSBRIDGE RD

Year	Uses	Source
2020	H&R BLOCK	EDR Digital Archive
2014	H&R BLOCK	Cole Information
2010	H&R BLOCK	Cole Information
2000	BLOCK H & R	Cole Information
1995	BLOCK H & R-LOCAL OFFICES-KINGS BRIDGE	Cole Information
1992	BLOCK H & R-LOCAL OFFICES	Cole Information

FINDINGS

26 W KINGSBRIDGE RD

Year	*Uses*	*Source*
2017	J HELEN SUPPLIES CORP	Cole Information
	KINGS FARM	Cole Information
2014	J HELEN SUPPLIES CORPORATION	Cole Information
	KINGS FARM	Cole Information
2010	J HELEN SUPPLIES CORP	Cole Information
	KINGS FARM	Cole Information
2005	OCCUPANT UNKNOWN	Cole Information
2000	KINGS FARM	Cole Information
	CONER ARENA	Cole Information
	TOYS ARENA	Cole Information
1995	CONER ARENA	Cole Information
	CHOI, MYONG CHIN, FRTS	Cole Information
1992	CHOI, MYONG CHIN, FRTS	Cole Information
	TOY ARENA	Cole Information

28 W KINGSBRIDGE RD

Year	*Uses*	*Source*
2005	OCCUPANT UNKNOWN	Cole Information
1992	QUARANTA, KEVIN J ESQ	Cole Information

29 W KINGSBRIDGE RD

Year	*Uses*	*Source*
2000	NEW YORK ARMY NATIONAL GUARD	Cole Information
1995	NEW YORK ARMY NATIONAL GUARDD	Cole Information
1992	NYC HUMAN RESOURCES ADMINISTRATION SHELTERS-WOMEN KINGSBRIDGE ARMORY	Cole Information
	NYS DIV MILITARY & NAVAL AFFAIRS	Cole Information

30 W KINGSBRIDGE RD

Year	*Uses*	*Source*
2010	BEST QUALITY CORP	Cole Information
	CALIDAD FURNITIURE	Cole Information
2005	CARIDAD FURNITURE	Cole Information

Year	Uses	Source
2005	OCCUPANT UNKNOWN	Cole Information
2000	CARIDAD FURNITURE	Cole Information
1995	CARIDAD FURNITURE	Cole Information
1992	MALIK M S, MD	Cole Information
	GNO NICHOLAS	Cole Information

36 W KINGSBRIDGE RD

Year	Uses	Source
2020	CHECK CASHING	EDR Digital Archive
	UPS ACCESS POINT LOCKER	EDR Digital Archive
	RAPID INCOME TAX CORP	EDR Digital Archive
	COMMUNITY FINANCIAL SVC CTR	EDR Digital Archive
2017	RAPID INCOME TAX CORP	Cole Information
	COMMUNITY FINANCIAL SERVICE CENTERS	Cole Information
	THE CHECK CASHING PLACE	Cole Information
2014	RAPID INCOME TAX CORPORATION	Cole Information
	THE CHECK CASHING PLACE	Cole Information
2010	TREMONT SPIRIT INC	Cole Information
	RAPID INCOME TAX CORP	Cole Information
	CHECK CASHING PLACE	Cole Information
2005	KINZ MAXIM NAIL SUPPLY	Cole Information
	DENIAN TAXES	Cole Information
	OCCUPANT UNKNOWN	Cole Information
2000	CASTLE CHECK CASHING	Cole Information
	NIKKIS DISCOUNT & 99 CENT STORE	Cole Information
1995	WESTERN UNION-TO PICK UP OR SEND MONEY TRANS-CASTLE CHECK CASHING	Cole Information
	MAXI AUTO PARTS	Cole Information
	CASTLE CHECK CASHING CORP	Cole Information
1992	WESTERN UNION-TO PICK UP OR SEND MONEY TRANS-CASTLE CHECK CASHING	Cole Information
	MAXI AUTO PARTS	Cole Information
	CASTLE CHECK CASHING CORP	Cole Information

38 W KINGSBRIDGE RD

Year	*Uses*	*Source*
2017	SUBWAY	Cole Information
2014	SUBWAY SANDWICHES	Cole Information
2010	SUBWAY	Cole Information
2005	MANNYS TRAVEL	Cole Information
	MANNY REALTY	Cole Information
	CASTRO MANUEL	Cole Information
	MANUEL CASTRO	Cole Information
2000	CASTRO MANUEL	Cole Information
1995	VINNY DELI CORP	Cole Information

WEST KINGSBRIDGE RD

10 WEST KINGSBRIDGE RD

Year	*Uses*	*Source*
1961	BARBANEL HSE	New York Telephone

14 WEST KINGSBRIDGE RD

Year	*Uses*	*Source*
1961	MATISHEK ISENBERG ELEC CORP	New York Telephone

26 WEST KINGSBRIDGE RD

Year	*Uses*	*Source*
1961	FLOOR CRAFT CO FLR COVIGS	New York Telephone

30 WEST KINGSBRIDGE RD

Year	*Uses*	*Source*
1971	WILF DAVE TLVSN	New York Telephone

WEST KINGSBRIDGE STREET

10 WEST KINGSBRIDGE STREET

Year	*Uses*	*Source*
1961	WILLIAM TELL HRDWR	New York Telephone

FINDINGS

6J WEST KINGSBRIDGE STREET

Year	*Uses*	*Source*
1961	CROSS COUNTY CNTR	New York Telephone

FINDINGS

ADJOINING PROPERTY: ADDRESSES NOT IDENTIFIED IN RESEARCH SOURCE

The following Adjoining Property addresses were researched for this report, and the addresses were not identified in research source.

Address Researched	Address Not Identified in Research Source
0 195	2020, 2017, 2014, 2010, 2005, 2000, 1995, 1993, 1992, 1983, 1976, 1971, 1965, 1961, 1956, 1949, 1931, 1927
0 195TH ST	2020, 2017, 2014, 2010, 2000, 1995, 1993, 1992, 1983, 1976, 1971, 1965, 1961, 1956, 1949, 1940, 1931, 1927
1 E KINGSBRIDGE RD	2020, 2017, 2014, 2010, 2005, 1995, 1993, 1992, 1983, 1976, 1971, 1965, 1961, 1956, 1949, 1940, 1931, 1927
1 E KINGSBRIDGE RD	2020, 2017, 2014, 2010, 2005, 2000, 1993, 1992, 1983, 1976, 1971, 1965, 1961, 1956, 1949, 1940, 1931, 1927
1 E KINGSBRIDGE RD	2017, 2014, 2010, 2005, 2000, 1995, 1993, 1992, 1983, 1976, 1971, 1965, 1961, 1956, 1949, 1940, 1931, 1927
1 E KINGSBRIDGE RD	2020, 2014, 2010, 2005, 2000, 1995, 1993, 1992, 1983, 1976, 1971, 1965, 1961, 1956, 1949, 1940, 1931, 1927
1 E KINGSBRIDGE RD	2020, 2017, 2010, 2005, 2000, 1995, 1993, 1992, 1983, 1976, 1971, 1965, 1961, 1956, 1949, 1940, 1931, 1927
1 E KINGSBRIDGE RD	2020, 2017, 2014, 2005, 2000, 1995, 1993, 1992, 1983, 1976, 1971, 1965, 1961, 1956, 1949, 1940, 1931, 1927
1 E KINGSBRIDGE RD	2020, 2017, 2014, 2010, 2005, 2000, 1995, 1993, 1983, 1976, 1971, 1965, 1961, 1956, 1949, 1940, 1931, 1927
10 193	2020, 2017, 2014, 2010, 2005, 2000, 1995, 1993, 1992, 1983, 1971, 1965, 1961, 1956, 1949, 1940, 1931, 1927
10 E KINGSBRIDGE RD	2020, 2017, 2014, 2010, 2005, 1995, 1993, 1992, 1983, 1976, 1971, 1965, 1961, 1956, 1949, 1940, 1931, 1927
10 E KINGSBRIDGE RD	2020, 2017, 2014, 2010, 2005, 2000, 1993, 1992, 1983, 1976, 1971, 1965, 1961, 1956, 1949, 1940, 1931, 1927
10 E KINGSBRIDGE RD	2020, 2017, 2014, 2010, 2000, 1995, 1993, 1992, 1983, 1976, 1971, 1965, 1961, 1956, 1949, 1940, 1931, 1927
10 E KINGSBRIDGE RD	2020, 2017, 2014, 2005, 2000, 1995, 1993, 1992, 1983, 1976, 1971, 1965, 1961, 1956, 1949, 1940, 1931, 1927
10 E KINGSBRIDGE RD	2020, 2017, 2010, 2005, 2000, 1995, 1993, 1992, 1983, 1976, 1971, 1965, 1961, 1956, 1949, 1940, 1931, 1927
10 E KINGSBRIDGE RD	2020, 2014, 2010, 2005, 2000, 1995, 1993, 1992, 1983, 1976, 1971, 1965, 1961, 1956, 1949, 1940, 1931, 1927
10 E KINGSBRIDGE RD	2017, 2014, 2010, 2005, 2000, 1995, 1993, 1992, 1983, 1976, 1971, 1965, 1961, 1956, 1949, 1940, 1931, 1927
10 KINGSBRIDGE RD	2020, 2017, 2014, 2010, 2005, 2000, 1995, 1993, 1992, 1983, 1971, 1965, 1961, 1956, 1949, 1940, 1931, 1927
10 KINGSBRIDGE RD	2020, 2017, 2014, 2010, 2005, 2000, 1995, 1993, 1992, 1976, 1971, 1965, 1961, 1956, 1949, 1940, 1931, 1927

FINDINGS

Address Researched	Address Not Identified in Research Source
10 KINGSBRIDGE RD	2020, 2017, 2014, 2010, 2005, 2000, 1995, 1992, 1983, 1976, 1971, 1965, 1961, 1956, 1949, 1940, 1931, 1927
10 KINGSBRIDGE RD	2020, 2017, 2014, 2010, 2005, 2000, 1995, 1993, 1992, 1983, 1976, 1965, 1961, 1956, 1949, 1940, 1931, 1927
10 KINGSBRIDGE RD	2020, 2017, 2014, 2010, 2005, 2000, 1995, 1993, 1992, 1983, 1976, 1971, 1961, 1956, 1949, 1940, 1931, 1927
10 KINGSBRIDGE RD	2020, 2017, 2014, 2010, 2005, 2000, 1995, 1993, 1992, 1983, 1976, 1971, 1965, 1956, 1949, 1940, 1931, 1927
10 KINGSBRIDGE RD	2020, 2017, 2014, 2010, 2005, 2000, 1995, 1992, 1983, 1976, 1971, 1965, 1961, 1956, 1949, 1940, 1931, 1927
10 KINGSBRIDGE RD	2020, 2017, 2014, 2010, 2000, 1995, 1993, 1992, 1983, 1976, 1971, 1965, 1961, 1956, 1949, 1940, 1931, 1927
10 KINGSBRIDGE RD	2020, 2017, 2014, 2010, 2005, 1995, 1993, 1992, 1983, 1976, 1971, 1965, 1961, 1956, 1949, 1940, 1931, 1927
10 KINGSBRIDGE RD	2020, 2017, 2014, 2010, 2005, 2000, 1995, 1993, 1992, 1983, 1976, 1971, 1965, 1961, 1956, 1949, 1931, 1927
10 KINGSBRIDGE RD	2020, 2017, 2014, 2010, 2005, 2000, 1995, 1993, 1992, 1983, 1976, 1971, 1965, 1961, 1956, 1949, 1940, 1931
10 KINSSBRIDGE RD	2020, 2017, 2014, 2010, 2005, 2000, 1995, 1993, 1992, 1976, 1971, 1965, 1961, 1956, 1949, 1940, 1931, 1927
10 W KINGSBRIDGE RD	2020, 2017, 2014, 2005, 2000, 1995, 1993, 1992, 1983, 1976, 1971, 1965, 1961, 1956, 1949, 1940, 1931, 1927
10 W KINGSBRIDGE RD	2020, 2017, 2010, 2005, 2000, 1995, 1993, 1992, 1983, 1976, 1971, 1965, 1961, 1956, 1949, 1940, 1931, 1927
10 W KINGSBRIDGE RD	2020, 2014, 2010, 2005, 2000, 1995, 1993, 1992, 1983, 1976, 1971, 1965, 1961, 1956, 1949, 1940, 1931, 1927
10 W KINGSBRIDGE RD	2017, 2014, 2010, 2005, 2000, 1995, 1993, 1992, 1983, 1976, 1971, 1965, 1961, 1956, 1949, 1940, 1931, 1927
10 W KINGSBRIDGE RD	2020, 2017, 2014, 2010, 2000, 1995, 1993, 1992, 1983, 1976, 1971, 1965, 1961, 1956, 1949, 1940, 1931, 1927
10 W KINGSBRIDGE RD	2020, 2017, 2014, 2010, 2005, 1995, 1993, 1992, 1983, 1976, 1971, 1965, 1961, 1956, 1949, 1940, 1931, 1927
10 W KINGSBRIDGE RD	2020, 2017, 2014, 2010, 2005, 2000, 1993, 1992, 1983, 1976, 1971, 1965, 1961, 1956, 1949, 1940, 1931, 1927
10 W KINGSBRIDGE RD	2020, 2017, 2014, 2010, 2005, 2000, 1995, 1993, 1983, 1976, 1971, 1965, 1961, 1956, 1949, 1940, 1931, 1927
10 WEST KINGSBRIDGE RD	2020, 2017, 2014, 2010, 2005, 2000, 1995, 1993, 1992, 1983, 1976, 1971, 1965, 1956, 1949, 1940, 1931, 1927
10 WEST KINGSBRIDGE STREET	2020, 2017, 2014, 2010, 2005, 2000, 1995, 1993, 1992, 1983, 1976, 1971, 1965, 1956, 1949, 1940, 1931, 1927
10O KINGSBRIDGE RD	2020, 2017, 2014, 2010, 2005, 2000, 1995, 1992, 1983, 1976, 1971, 1965, 1961, 1956, 1949, 1940, 1931, 1927
11 E KINGSBRIDGE RD	2020, 2017, 2014, 2010, 2005, 2000, 1995, 1993, 1983, 1976, 1971, 1965, 1961, 1956, 1949, 1940, 1931, 1927

FINDINGS

Address Researched	Address Not Identified in Research Source
11 E KINGSBRIDGE RD	2020, 2017, 2014, 2010, 2005, 2000, 1993, 1992, 1983, 1976, 1971, 1965, 1961, 1956, 1949, 1940, 1931, 1927
11 E KINGSBRIDGE RD	2020, 2017, 2014, 2010, 2005, 1995, 1993, 1992, 1983, 1976, 1971, 1965, 1961, 1956, 1949, 1940, 1931, 1927
11 E KINGSBRIDGE RD	2020, 2017, 2014, 2010, 2000, 1995, 1993, 1992, 1983, 1976, 1971, 1965, 1961, 1956, 1949, 1940, 1931, 1927
11 KINGSBRIDGE RD	2020, 2017, 2014, 2010, 2005, 2000, 1995, 1992, 1983, 1976, 1971, 1965, 1961, 1956, 1949, 1940, 1931, 1927
11 KINGSBRIDGE RD	2020, 2017, 2014, 2010, 2005, 2000, 1995, 1993, 1992, 1983, 1971, 1965, 1961, 1956, 1949, 1940, 1931, 1927
11 KINGSBRIDGE RD	2020, 2017, 2014, 2010, 2005, 2000, 1995, 1993, 1992, 1976, 1971, 1965, 1961, 1956, 1949, 1940, 1931, 1927
11 KINGSBRIDGE RD	2020, 2017, 2014, 2010, 2005, 2000, 1995, 1993, 1992, 1983, 1976, 1971, 1961, 1956, 1949, 1940, 1931, 1927
11 KINGSBRIDGE RD	2020, 2017, 2014, 2010, 2000, 1995, 1993, 1992, 1983, 1976, 1971, 1965, 1961, 1956, 1949, 1940, 1931, 1927
11 KINGSBRIDGE RD	2020, 2017, 2014, 2010, 2005, 2000, 1995, 1993, 1992, 1983, 1976, 1971, 1965, 1961, 1956, 1949, 1931, 1927
12 E 193RD ST	2020, 2017, 2010, 2005, 2000, 1995, 1993, 1992, 1983, 1976, 1971, 1965, 1961, 1956, 1949, 1940, 1931, 1927
12 E KINGSBRIDGE RD	2020, 2017, 2010, 2005, 2000, 1995, 1993, 1992, 1983, 1976, 1971, 1965, 1961, 1956, 1949, 1940, 1931, 1927
12 E KINGSBRIDGE RD	2020, 2017, 2014, 2005, 2000, 1995, 1993, 1992, 1983, 1976, 1971, 1965, 1961, 1956, 1949, 1940, 1931, 1927
12 E KINGSBRIDGE RD	2017, 2014, 2010, 2005, 2000, 1995, 1993, 1992, 1983, 1976, 1971, 1965, 1961, 1956, 1949, 1940, 1931, 1927
12 E KINGSBRIDGE RD	2020, 2014, 2010, 2005, 2000, 1995, 1993, 1992, 1983, 1976, 1971, 1965, 1961, 1956, 1949, 1940, 1931, 1927
12 E KINGSBRIDGE RD	2020, 2017, 2014, 2010, 2000, 1995, 1993, 1992, 1983, 1976, 1971, 1965, 1961, 1956, 1949, 1940, 1931, 1927
12 E KINGSBRIDGE RD	2020, 2017, 2014, 2010, 2005, 1995, 1993, 1992, 1983, 1976, 1971, 1965, 1961, 1956, 1949, 1940, 1931, 1927
12 E KINGSBRIDGE RD	2020, 2017, 2014, 2010, 2005, 2000, 1993, 1992, 1983, 1976, 1971, 1965, 1961, 1956, 1949, 1940, 1931, 1927
12 E KINGSBRIDGE RD	2020, 2017, 2014, 2010, 2005, 2000, 1995, 1993, 1983, 1976, 1971, 1965, 1961, 1956, 1949, 1940, 1931, 1927
12 KINGSBRIDGE RD	2020, 2017, 2014, 2010, 2005, 2000, 1995, 1992, 1983, 1976, 1971, 1965, 1961, 1956, 1949, 1940, 1931, 1927
12 KINGSBRIDGE RD	2020, 2017, 2014, 2010, 2005, 2000, 1995, 1993, 1992, 1976, 1971, 1965, 1961, 1956, 1949, 1940, 1931, 1927
12 KINGSBRIDGE RD	2020, 2017, 2014, 2010, 2005, 2000, 1995, 1993, 1992, 1983, 1971, 1965, 1961, 1956, 1949, 1940, 1931, 1927
12 KINGSBRIDGE RD	2020, 2017, 2014, 2010, 2005, 2000, 1995, 1993, 1992, 1983, 1976, 1965, 1961, 1956, 1949, 1940, 1931, 1927

FINDINGS

Address Researched	Address Not Identified in Research Source
12 KINGSBRIDGE RD	2020, 2017, 2014, 2010, 2005, 2000, 1995, 1993, 1992, 1983, 1976, 1965, 1961, 1956, 1949, 1940, 1931, 1927
12 KINGSBRIDGE RD	2020, 2017, 2014, 2010, 2005, 2000, 1995, 1993, 1992, 1983, 1976, 1971, 1961, 1956, 1949, 1940, 1931, 1927
12 KINGSBRIDGE RD	2020, 2017, 2014, 2010, 2005, 2000, 1995, 1993, 1992, 1983, 1976, 1971, 1965, 1956, 1949, 1940, 1931, 1927
12 KINGSBRIDGE RD	2020, 2017, 2014, 2010, 2005, 2000, 1995, 1993, 1992, 1983, 1971, 1965, 1961, 1956, 1949, 1940, 1931, 1927
12 KINGSBRIDGE RD	2020, 2017, 2014, 2010, 2005, 2000, 1995, 1992, 1983, 1976, 1971, 1965, 1961, 1956, 1949, 1940, 1931, 1927
12 KINGSBRIDGE RD	2020, 2017, 2014, 2010, 2005, 1995, 1993, 1992, 1983, 1976, 1971, 1965, 1961, 1956, 1949, 1940, 1931, 1927
12 KINGSBRIDGE RD	2020, 2017, 2014, 2010, 2000, 1995, 1993, 1992, 1983, 1976, 1971, 1965, 1961, 1956, 1949, 1940, 1931, 1927
12 KINGSBRIDGE RD	2020, 2017, 2014, 2010, 2005, 2000, 1995, 1993, 1992, 1983, 1976, 1971, 1965, 1961, 1956, 1949, 1931, 1927
12 KINGSBRIDGE RD	2020, 2017, 2014, 2010, 2005, 2000, 1995, 1993, 1992, 1983, 1976, 1971, 1965, 1961, 1956, 1949, 1940, 1931
12 KINGSBRIDGE RD	2020, 2017, 2014, 2010, 2005, 2000, 1995, 1993, 1992, 1983, 1976, 1971, 1965, 1961, 1956, 1949, 1940, 1927
12 W KINGSBRIDGE RD	2020, 2017, 2014, 2010, 2000, 1995, 1993, 1992, 1983, 1976, 1971, 1965, 1961, 1956, 1949, 1940, 1931, 1927
12 W KINGSBRIDGE RD	2020, 2017, 2014, 2010, 2005, 1995, 1993, 1992, 1983, 1976, 1971, 1965, 1961, 1956, 1949, 1940, 1931, 1927
12 W KINGSBRIDGE RD	2020, 2017, 2014, 2010, 2005, 2000, 1993, 1992, 1983, 1976, 1971, 1965, 1961, 1956, 1949, 1940, 1931, 1927
12 W KINGSBRIDGE RD	2020, 2014, 2010, 2005, 2000, 1995, 1993, 1992, 1983, 1976, 1971, 1965, 1961, 1956, 1949, 1940, 1931, 1927
12 W KINGSBRIDGE RD	2020, 2017, 2014, 2005, 2000, 1995, 1993, 1992, 1983, 1976, 1971, 1965, 1961, 1956, 1949, 1940, 1931, 1927
12 W KINGSBRIDGE RD	2020, 2017, 2010, 2005, 2000, 1995, 1993, 1992, 1983, 1976, 1971, 1965, 1961, 1956, 1949, 1940, 1931, 1927
12 W KINGSBRIDGE RD	2020, 2017, 2014, 2010, 2005, 2000, 1995, 1993, 1983, 1976, 1971, 1965, 1961, 1956, 1949, 1940, 1931, 1927
12A KINGSBRIDGE RD	2020, 2017, 2014, 2010, 2005, 2000, 1995, 1992, 1983, 1976, 1971, 1965, 1961, 1956, 1949, 1940, 1931, 1927
12A KINGSBRIDGE RD	2020, 2017, 2014, 2010, 2005, 2000, 1995, 1993, 1992, 1976, 1971, 1965, 1961, 1956, 1949, 1940, 1931, 1927
12A KINGSBRIDGE RD	2020, 2017, 2014, 2010, 2005, 2000, 1995, 1993, 1992, 1983, 1976, 1965, 1961, 1956, 1949, 1940, 1931, 1927
12A KINGSBRIDGE RD	2020, 2017, 2014, 2010, 2005, 2000, 1995, 1993, 1992, 1983, 1976, 1971, 1961, 1956, 1949, 1940, 1931, 1927
13 1/2 KINGSBRIDGE RD	2020, 2017, 2014, 2010, 2005, 2000, 1995, 1993, 1992, 1983, 1976, 1971, 1961, 1956, 1949, 1940, 1931, 1927

FINDINGS

Address Researched	Address Not Identified in Research Source
13 1/2 KINGSBRIDGE RD	2020, 2017, 2014, 2010, 2005, 2000, 1995, 1993, 1992, 1983, 1976, 1971, 1965, 1956, 1949, 1940, 1931, 1927
13 195TH ST	2020, 2017, 2014, 2010, 2000, 1995, 1993, 1992, 1983, 1976, 1971, 1965, 1961, 1956, 1949, 1940, 1931, 1927
13 E KINGSBRIDGE RD	2020, 2017, 2014, 2010, 2005, 2000, 1995, 1993, 1983, 1976, 1971, 1965, 1961, 1956, 1949, 1940, 1931, 1927
13 KINGSBRIDGE RD	2020, 2017, 2014, 2010, 2005, 2000, 1995, 1993, 1992, 1976, 1971, 1965, 1961, 1956, 1949, 1940, 1931, 1927
13 KINGSBRIDGE RD	2020, 2017, 2014, 2010, 2005, 2000, 1995, 1993, 1992, 1983, 1971, 1965, 1961, 1956, 1949, 1940, 1931, 1927
13 KINGSBRIDGE RD	2020, 2017, 2014, 2010, 2005, 2000, 1995, 1993, 1992, 1983, 1976, 1965, 1961, 1956, 1949, 1940, 1931, 1927
13 KINGSBRIDGE RD	2020, 2017, 2014, 2010, 2000, 1995, 1993, 1992, 1983, 1976, 1971, 1965, 1961, 1956, 1949, 1940, 1931, 1927
13 KINGSBRIDGE RD	2020, 2017, 2014, 2010, 2005, 2000, 1995, 1993, 1992, 1983, 1976, 1971, 1965, 1961, 1956, 1949, 1940, 1931
13 KINGSBRIDGE RD	2020, 2017, 2014, 2010, 2005, 2000, 1995, 1993, 1992, 1983, 1976, 1971, 1965, 1961, 1956, 1949, 1931, 1927
13 W KINGSBRIDGE RD	2020, 2017, 2010, 2005, 2000, 1995, 1993, 1992, 1983, 1976, 1971, 1965, 1961, 1956, 1949, 1940, 1931, 1927
13A KINGSBRIDGE RD	2020, 2017, 2014, 2010, 2005, 2000, 1995, 1993, 1992, 1983, 1976, 1971, 1965, 1956, 1949, 1940, 1931, 1927
13A KINGSBRIDGE RD	2020, 2017, 2014, 2010, 2005, 2000, 1995, 1993, 1992, 1983, 1976, 1971, 1961, 1956, 1949, 1940, 1931, 1927
14 E KINGSBRIDGE RD	2020, 2017, 2014, 2010, 2005, 2000, 1995, 1993, 1983, 1976, 1971, 1965, 1961, 1956, 1949, 1940, 1931, 1927
14 E KINGSBRIDGE RD	2020, 2017, 2010, 2005, 2000, 1995, 1993, 1992, 1983, 1976, 1971, 1965, 1961, 1956, 1949, 1940, 1931, 1927
14 E KINGSBRIDGE RD	2020, 2017, 2014, 2005, 2000, 1995, 1993, 1992, 1983, 1976, 1971, 1965, 1961, 1956, 1949, 1940, 1931, 1927
14 E KINGSBRIDGE RD	2020, 2014, 2010, 2005, 2000, 1995, 1993, 1992, 1983, 1976, 1971, 1965, 1961, 1956, 1949, 1940, 1931, 1927
14 E KINGSBRIDGE RD	2020, 2017, 2014, 2010, 2000, 1995, 1993, 1992, 1983, 1976, 1971, 1965, 1961, 1956, 1949, 1940, 1931, 1927
14 E KINGSBRIDGE RD	2020, 2017, 2014, 2010, 2005, 2000, 1993, 1992, 1983, 1976, 1971, 1965, 1961, 1956, 1949, 1940, 1931, 1927
14 E KINGSBRIDGE RD	2020, 2017, 2014, 2010, 2005, 1995, 1993, 1992, 1983, 1976, 1971, 1965, 1961, 1956, 1949, 1940, 1931, 1927
14 KINGSBRIDGE	2020, 2017, 2014, 2010, 2005, 2000, 1995, 1993, 1992, 1983, 1976, 1965, 1961, 1956, 1949, 1940, 1931, 1927
14 KINGSBRIDGE RD	2020, 2017, 2014, 2010, 2005, 2000, 1995, 1993, 1992, 1983, 1976, 1965, 1961, 1956, 1949, 1940, 1931, 1927
14 KINGSBRIDGE RD	2020, 2017, 2014, 2010, 2005, 2000, 1995, 1992, 1983, 1976, 1971, 1965, 1961, 1956, 1949, 1940, 1931, 1927

FINDINGS

Address Researched	Address Not Identified in Research Source
14 KINGSBRIDGE RD	2020, 2017, 2014, 2010, 2005, 2000, 1995, 1993, 1992, 1976, 1971, 1965, 1961, 1956, 1949, 1940, 1931, 1927
14 KINGSBRIDGE RD	2020, 2017, 2014, 2010, 2005, 2000, 1995, 1993, 1992, 1983, 1971, 1965, 1961, 1956, 1949, 1940, 1931, 1927
14 KINGSBRIDGE RD	2020, 2017, 2014, 2010, 2005, 2000, 1995, 1993, 1992, 1983, 1976, 1971, 1961, 1956, 1949, 1940, 1931, 1927
14 KINGSBRIDGE RD	2020, 2017, 2014, 2010, 2005, 2000, 1995, 1993, 1992, 1983, 1976, 1971, 1965, 1956, 1949, 1940, 1931, 1927
14 KINGSBRIDGE RD	2020, 2017, 2014, 2010, 2005, 2000, 1995, 1993, 1992, 1983, 1976, 1971, 1965, 1961, 1956, 1949, 1931, 1927
14 KINGSBRIDGE RD	2020, 2017, 2014, 2010, 2005, 2000, 1995, 1993, 1992, 1983, 1976, 1971, 1965, 1961, 1956, 1949, 1940, 1931
14 W KINGSBRIDGE RD	2020, 2017, 2014, 2010, 2000, 1995, 1993, 1992, 1983, 1976, 1971, 1965, 1961, 1956, 1949, 1940, 1931, 1927
14 WEST KINGSBRIDGE RD	2020, 2017, 2014, 2010, 2005, 2000, 1995, 1993, 1992, 1983, 1976, 1971, 1965, 1956, 1949, 1940, 1931, 1927
15 195	2020, 2017, 2014, 2010, 2005, 2000, 1995, 1993, 1992, 1976, 1971, 1965, 1961, 1956, 1949, 1940, 1931, 1927
15 E KINGSBRIDGE RD	2020, 2017, 2014, 2010, 2000, 1995, 1993, 1992, 1983, 1976, 1971, 1965, 1961, 1956, 1949, 1940, 1931, 1927
15 E KINGSBRIDGE RD	2017, 2014, 2010, 2005, 2000, 1995, 1993, 1992, 1983, 1976, 1971, 1965, 1961, 1956, 1949, 1940, 1931, 1927
15 E KINGSBRIDGE RD	2020, 2017, 2014, 2005, 2000, 1995, 1993, 1992, 1983, 1976, 1971, 1965, 1961, 1956, 1949, 1940, 1931, 1927
15 KINGSBRIDGE RD	2020, 2017, 2014, 2010, 2005, 2000, 1995, 1993, 1992, 1983, 1976, 1971, 1961, 1956, 1949, 1940, 1931, 1927
15 KINGSBRIDGE RD	2020, 2017, 2014, 2010, 2005, 2000, 1995, 1993, 1992, 1983, 1976, 1965, 1961, 1956, 1949, 1940, 1931, 1927
15 KINGSBRIDGE RD	2020, 2017, 2014, 2010, 2005, 2000, 1995, 1993, 1992, 1983, 1971, 1965, 1961, 1956, 1949, 1940, 1931, 1927
15 KINGSBRIDGE RD	2020, 2017, 2014, 2010, 2005, 2000, 1995, 1993, 1992, 1976, 1971, 1965, 1961, 1956, 1949, 1940, 1931, 1927
15 KINGSBRIDGE RD	2020, 2017, 2014, 2010, 2000, 1995, 1993, 1992, 1983, 1976, 1971, 1965, 1961, 1956, 1949, 1940, 1931, 1927
15 KINGSBRIDGE RD	2020, 2017, 2014, 2010, 2005, 2000, 1995, 1993, 1992, 1983, 1976, 1971, 1965, 1961, 1956, 1949, 1931, 1927
15 KINGSBRIDGE RD	2020, 2017, 2014, 2010, 2005, 2000, 1995, 1993, 1992, 1983, 1976, 1971, 1965, 1961, 1956, 1949, 1940, 1931
16 E KINGSBRIDGE RD	2020, 2017, 2014, 2010, 2000, 1995, 1993, 1992, 1983, 1976, 1971, 1965, 1961, 1956, 1949, 1940, 1931, 1927
16 E KINGSBRIDGE RD	2020, 2017, 2014, 2010, 2005, 1995, 1993, 1992, 1983, 1976, 1971, 1965, 1961, 1956, 1949, 1940, 1931, 1927
16 E KINGSBRIDGE RD	2020, 2017, 2014, 2010, 2005, 2000, 1993, 1992, 1983, 1976, 1971, 1965, 1961, 1956, 1949, 1940, 1931, 1927

FINDINGS

Address Researched	Address Not Identified in Research Source
16 E KINGSBRIDGE RD	2020, 2017, 2014, 2005, 2000, 1995, 1993, 1992, 1983, 1976, 1971, 1965, 1961, 1956, 1949, 1940, 1931, 1927
16 E KINGSBRIDGE RD	2020, 2017, 2010, 2005, 2000, 1995, 1993, 1992, 1983, 1976, 1971, 1965, 1961, 1956, 1949, 1940, 1931, 1927
16 E KINGSBRIDGE RD	2017, 2014, 2010, 2005, 2000, 1995, 1993, 1992, 1983, 1976, 1971, 1965, 1961, 1956, 1949, 1940, 1931, 1927
16 E KINGSBRIDGE RD	2020, 2014, 2010, 2005, 2000, 1995, 1993, 1992, 1983, 1976, 1971, 1965, 1961, 1956, 1949, 1940, 1931, 1927
16 E KINGSBRIDGE RD	2020, 2017, 2014, 2010, 2005, 2000, 1995, 1993, 1983, 1976, 1971, 1965, 1961, 1956, 1949, 1940, 1931, 1927
16 KINGSBRIDGE RD	2020, 2017, 2014, 2010, 2005, 2000, 1995, 1992, 1983, 1976, 1971, 1965, 1961, 1956, 1949, 1940, 1931, 1927
16 KINGSBRIDGE RD	2020, 2017, 2014, 2010, 2005, 2000, 1995, 1993, 1992, 1976, 1971, 1965, 1961, 1956, 1949, 1940, 1931, 1927
16 KINGSBRIDGE RD	2020, 2017, 2014, 2010, 2005, 2000, 1995, 1993, 1992, 1983, 1971, 1965, 1961, 1956, 1949, 1940, 1931, 1927
16 KINGSBRIDGE RD	2020, 2017, 2014, 2010, 2005, 2000, 1995, 1993, 1992, 1983, 1976, 1965, 1961, 1956, 1949, 1940, 1931, 1927
16 KINGSBRIDGE RD	2020, 2017, 2014, 2010, 2005, 2000, 1995, 1993, 1992, 1983, 1976, 1971, 1961, 1956, 1949, 1940, 1931, 1927
16 KINGSBRIDGE RD	2020, 2017, 2014, 2010, 2005, 2000, 1995, 1993, 1992, 1983, 1976, 1971, 1965, 1956, 1949, 1940, 1931, 1927
16 KINGSBRIDGE RD	2020, 2017, 2014, 2010, 2005, 2000, 1995, 1993, 1992, 1983, 1971, 1965, 1961, 1956, 1949, 1940, 1931, 1927
16 KINGSBRIDGE RD	2020, 2017, 2014, 2010, 2005, 2000, 1995, 1993, 1992, 1976, 1971, 1965, 1961, 1956, 1949, 1940, 1931, 1927
16 KINGSBRIDGE RD	2020, 2017, 2014, 2010, 2005, 2000, 1995, 1992, 1983, 1976, 1971, 1965, 1961, 1956, 1949, 1940, 1931, 1927
16 KINGSBRIDGE RD	2020, 2017, 2014, 2010, 2005, 1995, 1993, 1992, 1983, 1976, 1971, 1965, 1961, 1956, 1949, 1940, 1931, 1927
16 KINGSBRIDGE RD	2020, 2017, 2014, 2010, 2000, 1995, 1993, 1992, 1983, 1976, 1971, 1965, 1961, 1956, 1949, 1940, 1931, 1927
16 KINGSBRIDGE RD	2020, 2017, 2014, 2010, 2005, 2000, 1995, 1993, 1992, 1983, 1976, 1971, 1965, 1961, 1956, 1949, 1940, 1931
16 KINGSBRIDGE RD	2020, 2017, 2014, 2010, 2005, 2000, 1995, 1993, 1992, 1983, 1976, 1971, 1965, 1961, 1956, 1949, 1940, 1927
16 KINGSBRIDGE RD	2020, 2017, 2014, 2010, 2005, 2000, 1995, 1993, 1992, 1983, 1976, 1971, 1965, 1961, 1956, 1949, 1931, 1927
16 W KINGSBRIDGE RD	2020, 2017, 2014, 2010, 2000, 1995, 1993, 1992, 1983, 1976, 1971, 1965, 1961, 1956, 1949, 1940, 1931, 1927
16 W KINGSBRIDGE RD	2020, 2017, 2014, 2010, 2005, 2000, 1993, 1992, 1983, 1976, 1971, 1965, 1961, 1956, 1949, 1940, 1931, 1927
16 W KINGSBRIDGE RD	2020, 2014, 2010, 2005, 2000, 1995, 1993, 1992, 1983, 1976, 1971, 1965, 1961, 1956, 1949, 1940, 1931, 1927

FINDINGS

Address Researched	Address Not Identified in Research Source
16 W KINGSBRIDGE RD	2020, 2017, 2010, 2005, 2000, 1995, 1993, 1992, 1983, 1976, 1971, 1965, 1961, 1956, 1949, 1940, 1931, 1927
16 W KINGSBRIDGE RD	2020, 2017, 2014, 2010, 2005, 2000, 1995, 1993, 1983, 1976, 1971, 1965, 1961, 1956, 1949, 1940, 1931, 1927
17 193	2020, 2017, 2014, 2010, 2005, 2000, 1995, 1993, 1992, 1983, 1976, 1971, 1965, 1956, 1949, 1940, 1931, 1927
17 E KINGSBRIDGE RD	2020, 2017, 2010, 2005, 2000, 1995, 1993, 1992, 1983, 1976, 1971, 1965, 1961, 1956, 1949, 1940, 1931, 1927
17 E KINGSBRIDGE RD	2020, 2017, 2014, 2005, 2000, 1995, 1993, 1992, 1983, 1976, 1971, 1965, 1961, 1956, 1949, 1940, 1931, 1927
17 E KINGSBRIDGE RD	2020, 2014, 2010, 2005, 2000, 1995, 1993, 1992, 1983, 1976, 1971, 1965, 1961, 1956, 1949, 1940, 1931, 1927
17 E KINGSBRIDGE RD	2017, 2014, 2010, 2005, 2000, 1995, 1993, 1992, 1983, 1976, 1971, 1965, 1961, 1956, 1949, 1940, 1931, 1927
17 E KINGSBRIDGE RD	2020, 2017, 2014, 2010, 2005, 2000, 1993, 1992, 1983, 1976, 1971, 1965, 1961, 1956, 1949, 1940, 1931, 1927
17 E KINGSBRIDGE RD	2020, 2017, 2014, 2010, 2005, 1995, 1993, 1992, 1983, 1976, 1971, 1965, 1961, 1956, 1949, 1940, 1931, 1927
17 E KINGSBRIDGE RD	2020, 2017, 2014, 2010, 2000, 1995, 1993, 1992, 1983, 1976, 1971, 1965, 1961, 1956, 1949, 1940, 1931, 1927
17 KINGSBRIDGE RD	2020, 2017, 2014, 2010, 2005, 2000, 1995, 1993, 1992, 1983, 1971, 1965, 1961, 1956, 1949, 1940, 1931, 1927
17 KINGSBRIDGE RD	2020, 2017, 2014, 2010, 2005, 2000, 1995, 1993, 1992, 1983, 1976, 1965, 1961, 1956, 1949, 1940, 1931, 1927
17 KINGSBRIDGE RD	2020, 2017, 2014, 2010, 2005, 2000, 1995, 1993, 1992, 1983, 1976, 1971, 1965, 1956, 1949, 1940, 1931, 1927
17 KINGSBRIDGE RD	2020, 2017, 2014, 2010, 2005, 2000, 1995, 1993, 1992, 1983, 1976, 1971, 1961, 1956, 1949, 1940, 1931, 1927
17 KINGSBRIDGE RD	2020, 2017, 2014, 2010, 2000, 1995, 1993, 1992, 1983, 1976, 1971, 1965, 1961, 1956, 1949, 1940, 1931, 1927
17 KINGSBRIDGE RD	2020, 2017, 2014, 2010, 2005, 2000, 1995, 1993, 1992, 1983, 1976, 1971, 1965, 1961, 1956, 1949, 1931, 1927
18 193	2020, 2017, 2014, 2010, 2005, 2000, 1995, 1993, 1992, 1983, 1976, 1971, 1965, 1961, 1956, 1940, 1931, 1927
18 E KINGSBRIDGE RD	2020, 2017, 2014, 2010, 2000, 1995, 1993, 1992, 1983, 1976, 1971, 1965, 1961, 1956, 1949, 1940, 1931, 1927
18 E KINGSBRIDGE RD	2020, 2017, 2014, 2010, 2005, 1995, 1993, 1992, 1983, 1976, 1971, 1965, 1961, 1956, 1949, 1940, 1931, 1927
18 E KINGSBRIDGE RD	2020, 2017, 2014, 2010, 2005, 2000, 1993, 1992, 1983, 1976, 1971, 1965, 1961, 1956, 1949, 1940, 1931, 1927
18 E KINGSBRIDGE RD	2017, 2014, 2010, 2005, 2000, 1995, 1993, 1992, 1983, 1976, 1971, 1965, 1961, 1956, 1949, 1940, 1931, 1927
18 E KINGSBRIDGE RD	2020, 2014, 2010, 2005, 2000, 1995, 1993, 1992, 1983, 1976, 1971, 1965, 1961, 1956, 1949, 1940, 1931, 1927

FINDINGS

Address Researched	Address Not Identified in Research Source
18 E KINGSBRIDGE RD	2020, 2017, 2014, 2005, 2000, 1995, 1993, 1992, 1983, 1976, 1971, 1965, 1961, 1956, 1949, 1940, 1931, 1927
18 E KINGSBRIDGE RD	2020, 2017, 2010, 2005, 2000, 1995, 1993, 1992, 1983, 1976, 1971, 1965, 1961, 1956, 1949, 1940, 1931, 1927
18 E KINGSBRIDGE RD	2020, 2017, 2014, 2010, 2005, 2000, 1995, 1993, 1992, 1983, 1976, 1965, 1961, 1956, 1949, 1940, 1931, 1927
18 E KINGSBRIDGE RD	2020, 2017, 2014, 2010, 2005, 2000, 1995, 1993, 1983, 1976, 1971, 1965, 1961, 1956, 1949, 1940, 1931, 1927
18 KINGSBRIDGE	2020, 2017, 2014, 2010, 2005, 2000, 1995, 1992, 1983, 1976, 1971, 1965, 1961, 1956, 1949, 1940, 1931, 1927
18 KINGSBRIDGE RD	2020, 2017, 2014, 2010, 2005, 2000, 1995, 1992, 1983, 1976, 1971, 1965, 1961, 1956, 1949, 1940, 1931, 1927
18 KINGSBRIDGE RD	2020, 2017, 2014, 2010, 2005, 2000, 1995, 1993, 1992, 1976, 1971, 1965, 1961, 1956, 1949, 1940, 1931, 1927
18 KINGSBRIDGE RD	2020, 2017, 2014, 2010, 2005, 2000, 1995, 1993, 1992, 1983, 1976, 1965, 1961, 1956, 1949, 1940, 1931, 1927
18 KINGSBRIDGE RD	2020, 2017, 2014, 2010, 2005, 2000, 1995, 1993, 1992, 1983, 1976, 1965, 1961, 1956, 1949, 1940, 1931, 1927
18 KINGSBRIDGE RD	2020, 2017, 2014, 2010, 2005, 2000, 1995, 1993, 1992, 1983, 1976, 1971, 1961, 1956, 1949, 1940, 1931, 1927
18 KINGSBRIDGE RD	2020, 2017, 2014, 2010, 2005, 2000, 1995, 1993, 1992, 1983, 1976, 1971, 1965, 1956, 1949, 1940, 1931, 1927
18 KINGSBRIDGE RD	2020, 2017, 2014, 2010, 2005, 2000, 1995, 1993, 1992, 1976, 1971, 1965, 1961, 1956, 1949, 1940, 1931, 1927
18 KINGSBRIDGE RD	2020, 2017, 2014, 2010, 2005, 2000, 1995, 1993, 1992, 1983, 1971, 1965, 1961, 1956, 1949, 1940, 1931, 1927
18 KINGSBRIDGE RD	2020, 2017, 2014, 2010, 2005, 2000, 1995, 1992, 1983, 1976, 1971, 1965, 1961, 1956, 1949, 1940, 1931, 1927
18 KINGSBRIDGE RD	2020, 2017, 2014, 2010, 2005, 1995, 1993, 1992, 1983, 1976, 1971, 1965, 1961, 1956, 1949, 1940, 1931, 1927
18 KINGSBRIDGE RD	2020, 2017, 2014, 2010, 2000, 1995, 1993, 1992, 1983, 1976, 1971, 1965, 1961, 1956, 1949, 1940, 1931, 1927
18 KINGSBRIDGE RD	2020, 2017, 2014, 2010, 2005, 2000, 1995, 1993, 1992, 1983, 1976, 1971, 1965, 1961, 1956, 1949, 1931, 1927
18 KINGSBRIDGE RD	2020, 2017, 2014, 2010, 2005, 2000, 1995, 1993, 1992, 1983, 1976, 1971, 1965, 1961, 1956, 1949, 1940, 1931
18 KINGSBRIDGE STREET	2020, 2017, 2014, 2010, 2005, 2000, 1995, 1993, 1992, 1983, 1976, 1971, 1965, 1956, 1949, 1940, 1931, 1927
18 W KINGSBRIDGE RD	2020, 2017, 2014, 2010, 2005, 1995, 1993, 1992, 1983, 1976, 1971, 1965, 1961, 1956, 1949, 1940, 1931, 1927
18 W KINGSBRIDGE RD	2020, 2017, 2014, 2010, 2005, 2000, 1993, 1992, 1983, 1976, 1971, 1965, 1961, 1956, 1949, 1940, 1931, 1927
18 W KINGSBRIDGE RD	2020, 2017, 2010, 2005, 2000, 1995, 1993, 1992, 1983, 1976, 1971, 1965, 1961, 1956, 1949, 1940, 1931, 1927

FINDINGS

Address Researched	Address Not Identified in Research Source
18 W KINGSBRIDGE RD	2020, 2017, 2014, 2005, 2000, 1995, 1993, 1992, 1983, 1976, 1971, 1965, 1961, 1956, 1949, 1940, 1931, 1927
18 W KINGSBRIDGE RD	2017, 2014, 2010, 2005, 2000, 1995, 1993, 1992, 1983, 1976, 1971, 1965, 1961, 1956, 1949, 1940, 1931, 1927
18 W KINGSBRIDGE RD	2020, 2017, 2014, 2010, 2005, 2000, 1995, 1993, 1983, 1976, 1971, 1965, 1961, 1956, 1949, 1940, 1931, 1927
19 E KINGSBRIDGE RD	2017, 2014, 2010, 2005, 2000, 1995, 1993, 1992, 1983, 1976, 1971, 1965, 1961, 1956, 1949, 1940, 1931, 1927
19 E KINGSBRIDGE RD	2020, 2014, 2010, 2005, 2000, 1995, 1993, 1992, 1983, 1976, 1971, 1965, 1961, 1956, 1949, 1940, 1931, 1927
19 E KINGSBRIDGE RD	2020, 2017, 2014, 2005, 2000, 1995, 1993, 1992, 1983, 1976, 1971, 1965, 1961, 1956, 1949, 1940, 1931, 1927
19 E KINGSBRIDGE RD	2020, 2017, 2010, 2005, 2000, 1995, 1993, 1992, 1983, 1976, 1971, 1965, 1961, 1956, 1949, 1940, 1931, 1927
19 E KINGSBRIDGE RD	2020, 2017, 2014, 2010, 2000, 1995, 1993, 1992, 1983, 1976, 1971, 1965, 1961, 1956, 1949, 1940, 1931, 1927
19 KINGSBRIDGE RD	2020, 2017, 2014, 2010, 2005, 2000, 1995, 1993, 1992, 1983, 1976, 1965, 1961, 1956, 1949, 1940, 1931, 1927
19 KINGSBRIDGE RD	2020, 2017, 2014, 2010, 2005, 2000, 1995, 1993, 1992, 1983, 1976, 1971, 1965, 1956, 1949, 1940, 1931, 1927
19 KINGSBRIDGE RD	2020, 2017, 2014, 2010, 2005, 2000, 1995, 1993, 1992, 1983, 1976, 1971, 1961, 1956, 1949, 1940, 1931, 1927
19 KINGSBRIDGE RD	2020, 2017, 2014, 2010, 2005, 2000, 1995, 1993, 1992, 1983, 1976, 1971, 1965, 1961, 1956, 1949, 1940, 1931
2 193RD	2020, 2017, 2014, 2010, 2005, 2000, 1995, 1993, 1992, 1983, 1976, 1971, 1965, 1961, 1956, 1949, 1940, 1931
2 E KINGSBRIDGE RD	2020, 2017, 2014, 2010, 2000, 1995, 1993, 1992, 1983, 1976, 1971, 1965, 1961, 1956, 1949, 1940, 1931, 1927
2 E KINGSBRIDGE RD	2020, 2017, 2014, 2005, 2000, 1995, 1993, 1992, 1983, 1976, 1971, 1965, 1961, 1956, 1949, 1940, 1931, 1927
2 E KINGSBRIDGE RD	2020, 2017, 2010, 2005, 2000, 1995, 1993, 1992, 1983, 1976, 1971, 1965, 1961, 1956, 1949, 1940, 1931, 1927
2 E KINGSBRIDGE RD	2020, 2014, 2010, 2005, 2000, 1995, 1993, 1992, 1983, 1976, 1971, 1965, 1961, 1956, 1949, 1940, 1931, 1927
2 E KINGSBRIDGE RD	2017, 2014, 2010, 2005, 2000, 1995, 1993, 1992, 1983, 1976, 1971, 1965, 1961, 1956, 1949, 1940, 1931, 1927
2 KINGSBRIDGE RD	2020, 2017, 2014, 2010, 2005, 2000, 1995, 1992, 1983, 1976, 1971, 1965, 1961, 1956, 1949, 1940, 1931, 1927
2 KINGSBRIDGE RD	2020, 2017, 2014, 2010, 2005, 2000, 1995, 1993, 1992, 1983, 1971, 1965, 1961, 1956, 1949, 1940, 1931, 1927
2 KINGSBRIDGE RD	2020, 2017, 2014, 2010, 2005, 2000, 1995, 1993, 1992, 1976, 1971, 1965, 1961, 1956, 1949, 1940, 1931, 1927
2 KINGSBRIDGE RD	2020, 2017, 2014, 2010, 2005, 2000, 1995, 1993, 1992, 1983, 1976, 1971, 1961, 1956, 1949, 1940, 1931, 1927

FINDINGS

Address Researched	Address Not Identified in Research Source
2 KINGSBRIDGE RD	2020, 2017, 2014, 2010, 2005, 2000, 1995, 1993, 1992, 1983, 1976, 1971, 1965, 1956, 1949, 1940, 1931, 1927
2 KINGSBRIDGE RD	2020, 2017, 2014, 2010, 2005, 2000, 1995, 1993, 1992, 1983, 1976, 1965, 1961, 1956, 1949, 1940, 1931, 1927
2 KINGSBRIDGE RD	2020, 2017, 2014, 2010, 2000, 1995, 1993, 1992, 1983, 1976, 1971, 1965, 1961, 1956, 1949, 1940, 1931, 1927
2 KINGSBRIDGE RD	2020, 2017, 2014, 2010, 2005, 1995, 1993, 1992, 1983, 1976, 1971, 1965, 1961, 1956, 1949, 1940, 1931, 1927
2 KINGSBRIDGE RD	2020, 2017, 2014, 2010, 2005, 2000, 1995, 1993, 1992, 1983, 1976, 1971, 1965, 1961, 1956, 1949, 1940, 1931
2 KINGSBRIDGE RD	2020, 2017, 2014, 2010, 2005, 2000, 1995, 1993, 1992, 1983, 1976, 1971, 1965, 1961, 1956, 1949, 1931, 1927
2 W KINGSBRIDGE RD	2020, 2017, 2014, 2010, 2005, 1995, 1993, 1992, 1983, 1976, 1971, 1965, 1961, 1956, 1949, 1940, 1931, 1927
2 W KINGSBRIDGE RD	2020, 2017, 2014, 2010, 2005, 2000, 1993, 1992, 1983, 1976, 1971, 1965, 1961, 1956, 1949, 1940, 1931, 1927
2 W KINGSBRIDGE RD	2020, 2017, 2014, 2010, 2000, 1995, 1993, 1992, 1983, 1976, 1971, 1965, 1961, 1956, 1949, 1940, 1931, 1927
2 W KINGSBRIDGE RD	2017, 2014, 2010, 2005, 2000, 1995, 1993, 1992, 1983, 1976, 1971, 1965, 1961, 1956, 1949, 1940, 1931, 1927
2 W KINGSBRIDGE RD	2020, 2014, 2010, 2005, 2000, 1995, 1993, 1992, 1983, 1976, 1971, 1965, 1961, 1956, 1949, 1940, 1931, 1927
2 W KINGSBRIDGE RD	2020, 2017, 2010, 2005, 2000, 1995, 1993, 1992, 1983, 1976, 1971, 1965, 1961, 1956, 1949, 1940, 1931, 1927
2 W KINGSBRIDGE RD	2020, 2017, 2014, 2005, 2000, 1995, 1993, 1992, 1983, 1976, 1971, 1965, 1961, 1956, 1949, 1940, 1931, 1927
2 W KINGSBRIDGE RD	2020, 2017, 2014, 2010, 2005, 2000, 1995, 1993, 1983, 1976, 1971, 1965, 1961, 1956, 1949, 1940, 1931, 1927
20 E KINGSBRIDGE RD	2020, 2017, 2014, 2010, 2005, 2000, 1995, 1993, 1983, 1976, 1971, 1965, 1961, 1956, 1949, 1940, 1931, 1927
20 E KINGSBRIDGE RD	2020, 2017, 2014, 2005, 2000, 1995, 1993, 1992, 1983, 1976, 1971, 1965, 1961, 1956, 1949, 1940, 1931, 1927
20 E KINGSBRIDGE RD	2020, 2017, 2010, 2005, 2000, 1995, 1993, 1992, 1983, 1976, 1971, 1965, 1961, 1956, 1949, 1940, 1931, 1927
20 E KINGSBRIDGE RD	2020, 2014, 2010, 2005, 2000, 1995, 1993, 1992, 1983, 1976, 1971, 1965, 1961, 1956, 1949, 1940, 1931, 1927
20 E KINGSBRIDGE RD	2017, 2014, 2010, 2005, 2000, 1995, 1993, 1992, 1983, 1976, 1971, 1965, 1961, 1956, 1949, 1940, 1931, 1927
20 E KINGSBRIDGE RD	2020, 2017, 2014, 2010, 2000, 1995, 1993, 1992, 1983, 1976, 1971, 1965, 1961, 1956, 1949, 1940, 1931, 1927
20 E KINGSBRIDGE RD	2020, 2017, 2014, 2010, 2005, 2000, 1993, 1992, 1983, 1976, 1971, 1965, 1961, 1956, 1949, 1940, 1931, 1927
20 E KINGSBRIDGE RD	2020, 2017, 2014, 2010, 2005, 1995, 1993, 1992, 1983, 1976, 1971, 1965, 1961, 1956, 1949, 1940, 1931, 1927

FINDINGS

Address Researched	Address Not Identified in Research Source
20 KINGSBIDGE RD	2020, 2017, 2014, 2010, 2005, 2000, 1995, 1993, 1992, 1983, 1976, 1965, 1961, 1956, 1949, 1940, 1931, 1927
20 KINGSBRIDGE RD	2020, 2017, 2014, 2010, 2005, 2000, 1995, 1993, 1992, 1983, 1976, 1965, 1961, 1956, 1949, 1940, 1931, 1927
20 KINGSBRIDGE RD	2020, 2017, 2014, 2010, 2005, 2000, 1995, 1992, 1983, 1976, 1971, 1965, 1961, 1956, 1949, 1940, 1931, 1927
20 KINGSBRIDGE RD	2020, 2017, 2014, 2010, 2005, 2000, 1995, 1993, 1992, 1976, 1971, 1965, 1961, 1956, 1949, 1940, 1931, 1927
20 KINGSBRIDGE RD	2020, 2017, 2014, 2010, 2005, 2000, 1995, 1993, 1992, 1983, 1971, 1965, 1961, 1956, 1949, 1940, 1931, 1927
20 KINGSBRIDGE RD	2020, 2017, 2014, 2010, 2005, 2000, 1995, 1993, 1992, 1983, 1971, 1965, 1961, 1956, 1949, 1940, 1931, 1927
20 KINGSBRIDGE RD	2020, 2017, 2014, 2010, 2005, 2000, 1995, 1993, 1992, 1976, 1971, 1965, 1961, 1956, 1949, 1940, 1931, 1927
20 KINGSBRIDGE RD	2020, 2017, 2014, 2010, 2005, 2000, 1995, 1993, 1992, 1983, 1976, 1965, 1961, 1956, 1949, 1940, 1931, 1927
20 KINGSBRIDGE RD	2020, 2017, 2014, 2010, 2005, 2000, 1995, 1993, 1992, 1983, 1976, 1971, 1965, 1956, 1949, 1940, 1931, 1927
20 KINGSBRIDGE RD	2020, 2017, 2014, 2010, 2005, 2000, 1995, 1993, 1992, 1983, 1976, 1971, 1961, 1956, 1949, 1940, 1931, 1927
20 KINGSBRIDGE RD	2020, 2017, 2014, 2010, 2005, 1995, 1993, 1992, 1983, 1976, 1971, 1965, 1961, 1956, 1949, 1940, 1931, 1927
20 KINGSBRIDGE RD	2020, 2017, 2014, 2010, 2000, 1995, 1993, 1992, 1983, 1976, 1971, 1965, 1961, 1956, 1949, 1940, 1931, 1927
20 KINGSBRIDGE RD	2020, 2017, 2014, 2010, 2005, 2000, 1995, 1993, 1992, 1983, 1976, 1971, 1965, 1961, 1956, 1949, 1931, 1927
20 KINGSBRIDGE RD	2020, 2017, 2014, 2010, 2005, 2000, 1995, 1993, 1992, 1983, 1976, 1971, 1965, 1961, 1956, 1949, 1940, 1931
20 W KINGSBRIDGE RD	2020, 2017, 2014, 2010, 2000, 1995, 1993, 1992, 1983, 1976, 1971, 1965, 1961, 1956, 1949, 1940, 1931, 1927
20 W KINGSBRIDGE RD	2020, 2017, 2014, 2005, 2000, 1995, 1993, 1992, 1983, 1976, 1971, 1965, 1961, 1956, 1949, 1940, 1931, 1927
20 W KINGSBRIDGE RD	2020, 2017, 2014, 2010, 2005, 1995, 1993, 1992, 1983, 1976, 1971, 1965, 1961, 1956, 1949, 1940, 1931, 1927
20 W KINGSBRIDGE RD	2020, 2017, 2014, 2010, 2005, 2000, 1993, 1992, 1983, 1976, 1971, 1965, 1961, 1956, 1949, 1940, 1931, 1927
20 W KINGSBRIDGE RD	2017, 2014, 2010, 2005, 2000, 1995, 1993, 1992, 1983, 1976, 1971, 1965, 1961, 1956, 1949, 1940, 1931, 1927
20 W KINGSBRIDGE RD	2020, 2017, 2010, 2005, 2000, 1995, 1993, 1992, 1983, 1976, 1971, 1965, 1961, 1956, 1949, 1940, 1931, 1927
20 W KINGSBRIDGE RD	2020, 2017, 2014, 2010, 2005, 2000, 1995, 1993, 1983, 1976, 1971, 1965, 1961, 1956, 1949, 1940, 1931, 1927
21 E KINGSBRIDGE RD	2020, 2017, 2010, 2005, 2000, 1995, 1993, 1992, 1983, 1976, 1971, 1965, 1961, 1956, 1949, 1940, 1931, 1927

FINDINGS

Address Researched	Address Not Identified in Research Source
21 E KINGSBRIDGE RD	2020, 2017, 2014, 2005, 2000, 1995, 1993, 1992, 1983, 1976, 1971, 1965, 1961, 1956, 1949, 1940, 1931, 1927
21 E KINGSBRIDGE RD	2020, 2014, 2010, 2005, 2000, 1995, 1993, 1992, 1983, 1976, 1971, 1965, 1961, 1956, 1949, 1940, 1931, 1927
21 E KINGSBRIDGE RD	2020, 2017, 2014, 2010, 2000, 1995, 1993, 1992, 1983, 1976, 1971, 1965, 1961, 1956, 1949, 1940, 1931, 1927
21 KINGSBRIDGE RD	2020, 2017, 2014, 2010, 2005, 2000, 1995, 1993, 1992, 1976, 1971, 1965, 1961, 1956, 1949, 1940, 1931, 1927
21 KINGSBRIDGE RD	2020, 2017, 2014, 2010, 2005, 2000, 1995, 1993, 1992, 1983, 1971, 1965, 1961, 1956, 1949, 1940, 1931, 1927
21 KINGSBRIDGE RD	2020, 2017, 2014, 2010, 2005, 2000, 1995, 1993, 1992, 1983, 1976, 1971, 1961, 1956, 1949, 1940, 1931, 1927
21 KINGSBRIDGE RD	2020, 2017, 2014, 2010, 2005, 2000, 1995, 1993, 1992, 1983, 1976, 1971, 1965, 1956, 1949, 1940, 1931, 1927
21 KINGSBRIDGE RD	2020, 2017, 2014, 2010, 2005, 2000, 1995, 1993, 1992, 1983, 1976, 1965, 1961, 1956, 1949, 1940, 1931, 1927
21 KINGSBRIDGE RD	2020, 2017, 2014, 2010, 2005, 2000, 1995, 1993, 1992, 1983, 1976, 1971, 1965, 1961, 1956, 1949, 1940, 1931
21 KINGSBRIDGE RD	2020, 2017, 2014, 2010, 2005, 2000, 1995, 1993, 1992, 1983, 1976, 1971, 1965, 1961, 1956, 1949, 1931, 1927
22 E KINGSBRIDGE RD	2020, 2017, 2014, 2010, 2005, 2000, 1995, 1993, 1983, 1976, 1971, 1965, 1961, 1956, 1949, 1940, 1931, 1927
22 E KINGSBRIDGE RD	2020, 2017, 2014, 2010, 2000, 1995, 1993, 1992, 1983, 1976, 1971, 1965, 1961, 1956, 1949, 1940, 1931, 1927
22 E KINGSBRIDGE RD	2020, 2017, 2014, 2010, 2005, 2000, 1993, 1992, 1983, 1976, 1971, 1965, 1961, 1956, 1949, 1940, 1931, 1927
22 E KINGSBRIDGE RD	2020, 2017, 2014, 2010, 2005, 1995, 1993, 1992, 1983, 1976, 1971, 1965, 1961, 1956, 1949, 1940, 1931, 1927
22 E KINGSBRIDGE RD	2020, 2014, 2010, 2005, 2000, 1995, 1993, 1992, 1983, 1976, 1971, 1965, 1961, 1956, 1949, 1940, 1931, 1927
22 E KINGSBRIDGE RD	2017, 2014, 2010, 2005, 2000, 1995, 1993, 1992, 1983, 1976, 1971, 1965, 1961, 1956, 1949, 1940, 1931, 1927
22 E KINGSBRIDGE RD	2020, 2017, 2014, 2005, 2000, 1995, 1993, 1992, 1983, 1976, 1971, 1965, 1961, 1956, 1949, 1940, 1931, 1927
22 E KINGSBRIDGE RD	2020, 2017, 2010, 2005, 2000, 1995, 1993, 1992, 1983, 1976, 1971, 1965, 1961, 1956, 1949, 1940, 1931, 1927
22 KINGSBRIDGE RD	2020, 2017, 2014, 2010, 2005, 2000, 1995, 1992, 1983, 1976, 1971, 1965, 1961, 1956, 1949, 1940, 1931, 1927
22 KINGSBRIDGE RD	2020, 2017, 2014, 2010, 2005, 2000, 1995, 1993, 1992, 1983, 1971, 1965, 1961, 1956, 1949, 1940, 1931, 1927
22 KINGSBRIDGE RD	2020, 2017, 2014, 2010, 2005, 2000, 1995, 1993, 1992, 1976, 1971, 1965, 1961, 1956, 1949, 1940, 1931, 1927
22 KINGSBRIDGE RD	2020, 2017, 2014, 2010, 2005, 2000, 1995, 1993, 1992, 1983, 1976, 1965, 1961, 1956, 1949, 1940, 1931, 1927

FINDINGS

Address Researched	Address Not Identified in Research Source
22 KINGSBRIDGE RD	2020, 2017, 2014, 2010, 2005, 2000, 1995, 1993, 1992, 1983, 1976, 1971, 1961, 1956, 1949, 1940, 1931, 1927
22 KINGSBRIDGE RD	2020, 2017, 2014, 2010, 2005, 2000, 1995, 1993, 1992, 1983, 1976, 1971, 1961, 1956, 1949, 1940, 1931, 1927
22 KINGSBRIDGE RD	2020, 2017, 2014, 2010, 2005, 2000, 1995, 1993, 1992, 1983, 1976, 1965, 1961, 1956, 1949, 1940, 1931, 1927
22 KINGSBRIDGE RD	2020, 2017, 2014, 2010, 2005, 1995, 1993, 1992, 1983, 1976, 1971, 1965, 1961, 1956, 1949, 1940, 1931, 1927
22 KINGSBRIDGE RD	2020, 2017, 2014, 2010, 2000, 1995, 1993, 1992, 1983, 1976, 1971, 1965, 1961, 1956, 1949, 1940, 1931, 1927
22 KINGSBRIDGE RD	2020, 2017, 2014, 2010, 2005, 2000, 1995, 1993, 1992, 1983, 1976, 1971, 1965, 1961, 1956, 1949, 1931, 1927
22 KINGSBRIDGE RD	2020, 2017, 2014, 2010, 2005, 2000, 1995, 1993, 1992, 1983, 1976, 1971, 1965, 1961, 1956, 1949, 1940, 1931
22 KINGSBRIDGE RD	2020, 2017, 2014, 2010, 2005, 2000, 1995, 1993, 1992, 1983, 1976, 1971, 1965, 1961, 1956, 1949, 1940, 1927
22 KINGSBRIDGE STREET	2020, 2017, 2014, 2010, 2005, 2000, 1995, 1993, 1992, 1983, 1976, 1971, 1965, 1956, 1949, 1940, 1931, 1927
22 KINSGBRIDGE RD	2020, 2017, 2014, 2010, 2005, 2000, 1995, 1993, 1992, 1983, 1971, 1965, 1961, 1956, 1949, 1940, 1931, 1927
22 W KINGSBRIDGE RD	2020, 2017, 2014, 2010, 2005, 2000, 1995, 1993, 1983, 1976, 1971, 1965, 1961, 1956, 1949, 1940, 1931, 1927
22 W KINGSBRIDGE RD	2020, 2017, 2014, 2010, 2000, 1995, 1993, 1992, 1983, 1976, 1971, 1965, 1961, 1956, 1949, 1940, 1931, 1927
22 W KINGSBRIDGE RD	2020, 2017, 2014, 2010, 2005, 1995, 1993, 1992, 1983, 1976, 1971, 1965, 1961, 1956, 1949, 1940, 1931, 1927
22 W KINGSBRIDGE RD	2020, 2017, 2014, 2010, 2005, 2000, 1993, 1992, 1983, 1976, 1971, 1965, 1961, 1956, 1949, 1940, 1931, 1927
23 E KINGSBRIDGE RD	2020, 2017, 2010, 2005, 2000, 1995, 1993, 1992, 1983, 1976, 1971, 1965, 1961, 1956, 1949, 1940, 1931, 1927
23 E KINGSBRIDGE RD	2017, 2014, 2010, 2005, 2000, 1995, 1993, 1992, 1983, 1976, 1971, 1965, 1961, 1956, 1949, 1940, 1931, 1927
23 E KINGSBRIDGE RD	2020, 2014, 2010, 2005, 2000, 1995, 1993, 1992, 1983, 1976, 1971, 1965, 1961, 1956, 1949, 1940, 1931, 1927
23 KINGSBRIDGE RD	2020, 2017, 2014, 2010, 2005, 2000, 1995, 1993, 1992, 1983, 1971, 1965, 1961, 1956, 1949, 1940, 1931, 1927
23 KINGSBRIDGE RD	2020, 2017, 2014, 2010, 2005, 2000, 1995, 1993, 1992, 1983, 1976, 1965, 1961, 1956, 1949, 1940, 1931, 1927
23 KINGSBRIDGE RD	2020, 2017, 2014, 2010, 2005, 2000, 1995, 1993, 1992, 1983, 1976, 1971, 1961, 1956, 1949, 1940, 1931, 1927
23 KINGSBRIDGE RD	2020, 2017, 2014, 2010, 2005, 2000, 1995, 1993, 1992, 1983, 1976, 1971, 1965, 1961, 1956, 1949, 1931, 1927
24 E KINGSBRIDGE RD	2020, 2017, 2014, 2010, 2005, 2000, 1995, 1993, 1983, 1976, 1971, 1965, 1961, 1956, 1949, 1940, 1931, 1927

FINDINGS

Address Researched	Address Not Identified in Research Source
24 E KINGSBRIDGE RD	2017, 2014, 2010, 2005, 2000, 1995, 1993, 1992, 1983, 1976, 1971, 1965, 1961, 1956, 1949, 1940, 1931, 1927
24 E KINGSBRIDGE RD	2020, 2017, 2014, 2010, 2005, 2000, 1993, 1992, 1983, 1976, 1971, 1965, 1961, 1956, 1949, 1940, 1931, 1927
24 E KINGSBRIDGE RD	2020, 2017, 2014, 2010, 2005, 1995, 1993, 1992, 1983, 1976, 1971, 1965, 1961, 1956, 1949, 1940, 1931, 1927
24 E KINGSBRIDGE RD	2020, 2017, 2014, 2010, 2000, 1995, 1993, 1992, 1983, 1976, 1971, 1965, 1961, 1956, 1949, 1940, 1931, 1927
24 KINGSBRIDGA RD	2020, 2017, 2014, 2010, 2005, 2000, 1995, 1992, 1983, 1976, 1971, 1965, 1961, 1956, 1949, 1940, 1931, 1927
24 KINGSBRIDGE RD	2020, 2017, 2014, 2010, 2005, 2000, 1995, 1992, 1983, 1976, 1971, 1965, 1961, 1956, 1949, 1940, 1931, 1927
24 KINGSBRIDGE RD	2020, 2017, 2014, 2010, 2005, 2000, 1995, 1993, 1992, 1983, 1971, 1965, 1961, 1956, 1949, 1940, 1931, 1927
24 KINGSBRIDGE RD	2020, 2017, 2014, 2010, 2005, 2000, 1995, 1993, 1992, 1976, 1971, 1965, 1961, 1956, 1949, 1940, 1931, 1927
24 KINGSBRIDGE RD	2020, 2017, 2014, 2010, 2005, 2000, 1995, 1993, 1992, 1983, 1976, 1971, 1961, 1956, 1949, 1940, 1931, 1927
24 KINGSBRIDGE RD	2020, 2017, 2014, 2010, 2005, 2000, 1995, 1993, 1992, 1983, 1976, 1971, 1961, 1956, 1949, 1940, 1931, 1927
24 KINGSBRIDGE RD	2020, 2017, 2014, 2010, 2005, 2000, 1995, 1993, 1992, 1983, 1976, 1971, 1965, 1956, 1949, 1940, 1931, 1927
24 KINGSBRIDGE RD	2020, 2017, 2014, 2010, 2005, 2000, 1995, 1993, 1992, 1983, 1976, 1965, 1961, 1956, 1949, 1940, 1931, 1927
24 KINGSBRIDGE RD	2020, 2017, 2014, 2010, 2005, 2000, 1995, 1993, 1992, 1976, 1971, 1965, 1961, 1956, 1949, 1940, 1931, 1927
24 KINGSBRIDGE RD	2020, 2017, 2014, 2010, 2005, 2000, 1995, 1993, 1992, 1983, 1971, 1965, 1961, 1956, 1949, 1940, 1931, 1927
24 KINGSBRIDGE RD	2020, 2017, 2014, 2010, 2005, 2000, 1995, 1992, 1983, 1976, 1971, 1965, 1961, 1956, 1949, 1940, 1931, 1927
24 KINGSBRIDGE RD	2020, 2017, 2014, 2010, 2000, 1995, 1993, 1992, 1983, 1976, 1971, 1965, 1961, 1956, 1949, 1940, 1931, 1927
24 KINGSBRIDGE RD	2020, 2017, 2014, 2010, 2005, 1995, 1993, 1992, 1983, 1976, 1971, 1965, 1961, 1956, 1949, 1940, 1931, 1927
24 KINGSBRIDGE RD	2020, 2017, 2014, 2010, 2005, 2000, 1995, 1993, 1992, 1983, 1976, 1971, 1965, 1961, 1956, 1949, 1931, 1927
24 KINGSBRIDGE RD	2020, 2017, 2014, 2010, 2005, 2000, 1995, 1993, 1992, 1983, 1976, 1971, 1965, 1961, 1956, 1949, 1940, 1927
24 KINGSBRIDGE RD	2020, 2017, 2014, 2010, 2005, 2000, 1995, 1993, 1992, 1983, 1976, 1971, 1965, 1961, 1956, 1949, 1940, 1931
24 W KINGSBRIDGE RD	2020, 2017, 2014, 2010, 2005, 1995, 1993, 1992, 1983, 1976, 1971, 1965, 1961, 1956, 1949, 1940, 1931, 1927
24 W KINGSBRIDGE RD	2020, 2017, 2014, 2010, 2005, 2000, 1993, 1992, 1983, 1976, 1971, 1965, 1961, 1956, 1949, 1940, 1931, 1927

FINDINGS

Address Researched	Address Not Identified in Research Source
24 W KINGSBRIDGE RD	2017, 2014, 2010, 2005, 2000, 1995, 1993, 1992, 1983, 1976, 1971, 1965, 1961, 1956, 1949, 1940, 1931, 1927
24 W KINGSBRIDGE RD	2020, 2017, 2010, 2005, 2000, 1995, 1993, 1992, 1983, 1976, 1971, 1965, 1961, 1956, 1949, 1940, 1931, 1927
24 W KINGSBRIDGE RD	2020, 2017, 2014, 2005, 2000, 1995, 1993, 1992, 1983, 1976, 1971, 1965, 1961, 1956, 1949, 1940, 1931, 1927
24 W KINGSBRIDGE RD	2020, 2017, 2014, 2010, 2005, 2000, 1995, 1993, 1983, 1976, 1971, 1965, 1961, 1956, 1949, 1940, 1931, 1927
24S KINGSBRIDGE RD	2020, 2017, 2014, 2010, 2005, 2000, 1995, 1993, 1992, 1983, 1971, 1965, 1961, 1956, 1949, 1940, 1931, 1927
25 193	2020, 2017, 2014, 2010, 2005, 2000, 1995, 1993, 1992, 1983, 1971, 1965, 1961, 1956, 1949, 1940, 1931, 1927
25 193	2020, 2017, 2014, 2010, 2005, 2000, 1995, 1993, 1992, 1976, 1971, 1965, 1961, 1956, 1949, 1940, 1931, 1927
25 193	2020, 2017, 2014, 2010, 2005, 2000, 1995, 1993, 1992, 1983, 1976, 1965, 1961, 1956, 1949, 1940, 1931, 1927
25 193	2020, 2017, 2014, 2010, 2005, 2000, 1995, 1993, 1992, 1983, 1976, 1971, 1961, 1956, 1949, 1940, 1931, 1927
25 193	2020, 2017, 2014, 2010, 2005, 2000, 1995, 1992, 1983, 1976, 1971, 1965, 1961, 1956, 1949, 1940, 1931, 1927
25 193	2020, 2017, 2014, 2010, 2005, 2000, 1995, 1993, 1992, 1983, 1976, 1971, 1965, 1961, 1956, 1940, 1931, 1927
25 193	2020, 2017, 2014, 2010, 2005, 2000, 1995, 1993, 1992, 1983, 1976, 1971, 1965, 1956, 1949, 1940, 1931, 1927
25 193	2020, 2017, 2014, 2010, 2005, 2000, 1995, 1993, 1992, 1983, 1976, 1971, 1965, 1961, 1949, 1940, 1931, 1927
25 193 %	2020, 2017, 2014, 2010, 2005, 2000, 1995, 1992, 1983, 1976, 1971, 1965, 1961, 1956, 1949, 1940, 1931, 1927
25 193RD	2020, 2017, 2014, 2010, 2005, 2000, 1995, 1993, 1992, 1983, 1976, 1971, 1965, 1961, 1956, 1949, 1940, 1931
25 193RD	2020, 2017, 2014, 2010, 2005, 2000, 1995, 1993, 1992, 1983, 1976, 1971, 1965, 1961, 1956, 1949, 1940, 1927
25 193RD	2020, 2017, 2014, 2010, 2005, 2000, 1995, 1993, 1992, 1983, 1976, 1971, 1965, 1961, 1956, 1949, 1931, 1927
25 193RD ST	2020, 2017, 2014, 2010, 2005, 1995, 1993, 1992, 1983, 1976, 1971, 1965, 1961, 1956, 1949, 1940, 1931, 1927
25 193RD ST	2020, 2017, 2014, 2010, 2000, 1995, 1993, 1992, 1983, 1976, 1971, 1965, 1961, 1956, 1949, 1940, 1931, 1927
25 E 193RD ST	2020, 2017, 2014, 2010, 2000, 1995, 1993, 1992, 1983, 1976, 1971, 1965, 1961, 1956, 1949, 1940, 1931, 1927
25 E 193RD ST	2020, 2017, 2014, 2010, 2005, 1995, 1993, 1992, 1983, 1976, 1971, 1965, 1961, 1956, 1949, 1940, 1931, 1927
25 E 193RD ST	2020, 2017, 2014, 2005, 2000, 1995, 1993, 1992, 1983, 1976, 1971, 1965, 1961, 1956, 1949, 1940, 1931, 1927

FINDINGS

Address Researched	Address Not Identified in Research Source
25 E 193RD ST	2020, 2017, 2010, 2005, 2000, 1995, 1993, 1992, 1983, 1976, 1971, 1965, 1961, 1956, 1949, 1940, 1931, 1927
25 E 193RD ST	2020, 2014, 2010, 2005, 2000, 1995, 1993, 1992, 1983, 1976, 1971, 1965, 1961, 1956, 1949, 1940, 1931, 1927
25 E 193RD ST	2017, 2014, 2010, 2005, 2000, 1995, 1993, 1992, 1983, 1976, 1971, 1965, 1961, 1956, 1949, 1940, 1931, 1927
25 E 193RD ST	2020, 2017, 2014, 2010, 2005, 2000, 1995, 1993, 1983, 1976, 1971, 1965, 1961, 1956, 1949, 1940, 1931, 1927
25 E 193RD ST BSMT SUPT	2017, 2014, 2010, 2005, 2000, 1995, 1993, 1992, 1983, 1976, 1971, 1965, 1961, 1956, 1949, 1940, 1931, 1927
25 E KINGSBRIDGE RD	2017, 2014, 2010, 2005, 2000, 1995, 1993, 1992, 1983, 1976, 1971, 1965, 1961, 1956, 1949, 1940, 1931, 1927
25 E KINGSBRIDGE RD	2020, 2014, 2010, 2005, 2000, 1995, 1993, 1992, 1983, 1976, 1971, 1965, 1961, 1956, 1949, 1940, 1931, 1927
25 E KINGSBRIDGE RD	2020, 2017, 2010, 2005, 2000, 1995, 1993, 1992, 1983, 1976, 1971, 1965, 1961, 1956, 1949, 1940, 1931, 1927
25 E KINGSBRIDGE RD	2020, 2017, 2014, 2005, 2000, 1995, 1993, 1992, 1983, 1976, 1971, 1965, 1961, 1956, 1949, 1940, 1931, 1927
25 E KINGSBRIDGE RD	2020, 2017, 2014, 2010, 2005, 2000, 1993, 1992, 1983, 1976, 1971, 1965, 1961, 1956, 1949, 1940, 1931, 1927
25 E KINGSBRIDGE RD	2020, 2017, 2014, 2010, 2005, 1995, 1993, 1992, 1983, 1976, 1971, 1965, 1961, 1956, 1949, 1940, 1931, 1927
25 E KINGSBRIDGE RD	2020, 2017, 2014, 2010, 2000, 1995, 1993, 1992, 1983, 1976, 1971, 1965, 1961, 1956, 1949, 1940, 1931, 1927
25 E KINGSBRIDGE RD	2020, 2017, 2014, 2010, 2005, 2000, 1995, 1993, 1983, 1976, 1971, 1965, 1961, 1956, 1949, 1940, 1931, 1927
25 KINGSBRIDGE RD	2020, 2017, 2014, 2010, 2005, 2000, 1995, 1992, 1983, 1976, 1971, 1965, 1961, 1956, 1949, 1940, 1931, 1927
25 KINGSBRIDGE RD	2020, 2017, 2014, 2010, 2005, 2000, 1995, 1993, 1992, 1976, 1971, 1965, 1961, 1956, 1949, 1940, 1931, 1927
25 KINGSBRIDGE RD	2020, 2017, 2014, 2010, 2005, 2000, 1995, 1993, 1992, 1983, 1976, 1965, 1961, 1956, 1949, 1940, 1931, 1927
25 KINGSBRIDGE RD	2020, 2017, 2014, 2010, 2005, 2000, 1995, 1993, 1992, 1983, 1976, 1971, 1961, 1956, 1949, 1940, 1931, 1927
25 KINGSBRIDGE RD	2020, 2017, 2014, 2010, 2000, 1995, 1993, 1992, 1983, 1976, 1971, 1965, 1961, 1956, 1949, 1940, 1931, 1927
25 KINGSBRIDGE RD	2020, 2017, 2014, 2010, 2005, 2000, 1995, 1993, 1992, 1983, 1976, 1971, 1965, 1961, 1956, 1949, 1940, 1927
25 KINGSBRIDGE RD	2020, 2017, 2014, 2010, 2005, 2000, 1995, 1993, 1992, 1983, 1976, 1971, 1965, 1961, 1956, 1949, 1940, 1931
25 KINGSBRIDGE RD	2020, 2017, 2014, 2010, 2005, 2000, 1995, 1993, 1992, 1983, 1976, 1971, 1965, 1961, 1956, 1949, 1931, 1927
25L KINGSBRIDGE RD	2020, 2017, 2014, 2010, 2005, 2000, 1995, 1993, 1992, 1983, 1976, 1971, 1965, 1956, 1949, 1940, 1931, 1927

FINDINGS

Address Researched	Address Not Identified in Research Source
26 E KINGSBRIDGE RD	2020, 2017, 2014, 2010, 2005, 2000, 1995, 1993, 1983, 1976, 1971, 1965, 1961, 1956, 1949, 1940, 1931, 1927
26 E KINGSBRIDGE RD	2020, 2017, 2014, 2010, 2000, 1995, 1993, 1992, 1983, 1976, 1971, 1965, 1961, 1956, 1949, 1940, 1931, 1927
26 E KINGSBRIDGE RD	2020, 2017, 2014, 2010, 2005, 1995, 1993, 1992, 1983, 1976, 1971, 1965, 1961, 1956, 1949, 1940, 1931, 1927
26 E KINGSBRIDGE RD	2020, 2017, 2014, 2005, 2000, 1995, 1993, 1992, 1983, 1976, 1971, 1965, 1961, 1956, 1949, 1940, 1931, 1927
26 E KINGSBRIDGE RD	2020, 2017, 2010, 2005, 2000, 1995, 1993, 1992, 1983, 1976, 1971, 1965, 1961, 1956, 1949, 1940, 1931, 1927
26 E KINGSBRIDGE RD	2020, 2014, 2010, 2005, 2000, 1995, 1993, 1992, 1983, 1976, 1971, 1965, 1961, 1956, 1949, 1940, 1931, 1927
26 KINGSBRIDGE RD	2020, 2017, 2014, 2010, 2005, 2000, 1995, 1993, 1992, 1976, 1971, 1965, 1961, 1956, 1949, 1940, 1931, 1927
26 KINGSBRIDGE RD	2020, 2017, 2014, 2010, 2005, 2000, 1995, 1993, 1992, 1983, 1971, 1965, 1961, 1956, 1949, 1940, 1931, 1927
26 KINGSBRIDGE RD	2020, 2017, 2014, 2010, 2005, 2000, 1995, 1992, 1983, 1976, 1971, 1965, 1961, 1956, 1949, 1940, 1931, 1927
26 KINGSBRIDGE RD	2020, 2017, 2014, 2010, 2005, 2000, 1995, 1993, 1992, 1983, 1976, 1971, 1961, 1956, 1949, 1940, 1931, 1927
26 KINGSBRIDGE RD	2020, 2017, 2014, 2010, 2005, 2000, 1995, 1993, 1992, 1983, 1976, 1965, 1961, 1956, 1949, 1940, 1931, 1927
26 KINGSBRIDGE RD	2020, 2017, 2014, 2010, 2005, 2000, 1995, 1993, 1992, 1983, 1976, 1965, 1961, 1956, 1949, 1940, 1931, 1927
26 KINGSBRIDGE RD	2020, 2017, 2014, 2010, 2005, 2000, 1995, 1993, 1992, 1983, 1976, 1971, 1961, 1956, 1949, 1940, 1931, 1927
26 KINGSBRIDGE RD	2020, 2017, 2014, 2010, 2005, 2000, 1995, 1993, 1992, 1983, 1976, 1971, 1965, 1956, 1949, 1940, 1931, 1927
26 KINGSBRIDGE RD	2020, 2017, 2014, 2010, 2005, 2000, 1995, 1993, 1992, 1983, 1971, 1965, 1961, 1956, 1949, 1940, 1931, 1927
26 KINGSBRIDGE RD	2020, 2017, 2014, 2010, 2005, 1995, 1993, 1992, 1983, 1976, 1971, 1965, 1961, 1956, 1949, 1940, 1931, 1927
26 KINGSBRIDGE RD	2020, 2017, 2014, 2010, 2000, 1995, 1993, 1992, 1983, 1976, 1971, 1965, 1961, 1956, 1949, 1940, 1931, 1927
26 KINGSBRIDGE RD	2020, 2017, 2014, 2010, 2005, 2000, 1995, 1993, 1992, 1983, 1976, 1971, 1965, 1961, 1956, 1949, 1931, 1927
26 KINGSBRIDGE RD	2020, 2017, 2014, 2010, 2005, 2000, 1995, 1993, 1992, 1983, 1976, 1971, 1965, 1961, 1956, 1949, 1940, 1931
26 KINSSBRIDGE RD	2020, 2017, 2014, 2010, 2005, 2000, 1995, 1993, 1992, 1983, 1971, 1965, 1961, 1956, 1949, 1940, 1931, 1927
26 KUNGSBRIDGE RD	2020, 2017, 2014, 2010, 2005, 2000, 1995, 1993, 1992, 1976, 1971, 1965, 1961, 1956, 1949, 1940, 1931, 1927
26 W KINGSBRIDGE RD	2020, 2017, 2014, 2010, 2005, 2000, 1995, 1993, 1983, 1976, 1971, 1965, 1961, 1956, 1949, 1940, 1931, 1927

FINDINGS

Address Researched	Address Not Identified in Research Source
26 W KINGSBRIDGE RD	2020, 2017, 2014, 2010, 2000, 1995, 1993, 1992, 1983, 1976, 1971, 1965, 1961, 1956, 1949, 1940, 1931, 1927
26 W KINGSBRIDGE RD	2020, 2017, 2014, 2010, 2005, 1995, 1993, 1992, 1983, 1976, 1971, 1965, 1961, 1956, 1949, 1940, 1931, 1927
26 W KINGSBRIDGE RD	2020, 2017, 2014, 2010, 2005, 2000, 1993, 1992, 1983, 1976, 1971, 1965, 1961, 1956, 1949, 1940, 1931, 1927
26 W KINGSBRIDGE RD	2020, 2014, 2010, 2005, 2000, 1995, 1993, 1992, 1983, 1976, 1971, 1965, 1961, 1956, 1949, 1940, 1931, 1927
26 W KINGSBRIDGE RD	2020, 2017, 2010, 2005, 2000, 1995, 1993, 1992, 1983, 1976, 1971, 1965, 1961, 1956, 1949, 1940, 1931, 1927
26 W KINGSBRIDGE RD	2020, 2017, 2014, 2005, 2000, 1995, 1993, 1992, 1983, 1976, 1971, 1965, 1961, 1956, 1949, 1940, 1931, 1927
26 WEST KINGSBRIDGE RD	2020, 2017, 2014, 2010, 2005, 2000, 1995, 1993, 1992, 1983, 1976, 1971, 1965, 1956, 1949, 1940, 1931, 1927
2603 MORRIS AVE	2020, 2017, 2010, 2005, 2000, 1995, 1993, 1992, 1983, 1976, 1971, 1965, 1961, 1956, 1949, 1940, 1931, 1927
2608 MORRIS AVE	2020, 2017, 2014, 2010, 2005, 2000, 1995, 1993, 1992, 1983, 1976, 1971, 1965, 1961, 1956, 1949, 1931, 1927
2613 MORIS AVE	2020, 2017, 2014, 2010, 2005, 2000, 1995, 1993, 1992, 1983, 1971, 1965, 1961, 1956, 1949, 1940, 1931, 1927
2614 JEROME AVE	2020, 2017, 2014, 2010, 2005, 2000, 1995, 1993, 1983, 1976, 1971, 1965, 1961, 1956, 1949, 1940, 1931, 1927
2614 JEROME AVE	2020, 2017, 2014, 2010, 2005, 2000, 1995, 1992, 1983, 1976, 1971, 1965, 1961, 1956, 1949, 1940, 1931, 1927
2614 JEROME AVE	2020, 2017, 2014, 2005, 2000, 1995, 1993, 1992, 1983, 1976, 1971, 1965, 1961, 1956, 1949, 1940, 1931, 1927
2614 JEROME AVE	2020, 2017, 2014, 2010, 2000, 1995, 1993, 1992, 1983, 1976, 1971, 1965, 1961, 1956, 1949, 1940, 1931, 1927
2614 JEROME AVE	2020, 2014, 2010, 2005, 2000, 1995, 1993, 1992, 1983, 1976, 1971, 1965, 1961, 1956, 1949, 1940, 1931, 1927
2614 JEROME AVE	2020, 2017, 2010, 2005, 2000, 1995, 1993, 1992, 1983, 1976, 1971, 1965, 1961, 1956, 1949, 1940, 1931, 1927
2614 JEROME AVE	2017, 2014, 2010, 2005, 2000, 1995, 1993, 1992, 1983, 1976, 1971, 1965, 1961, 1956, 1949, 1940, 1931, 1927
2614 JEROME AVE	2020, 2017, 2014, 2010, 2005, 2000, 1993, 1992, 1983, 1976, 1971, 1965, 1961, 1956, 1949, 1940, 1931, 1927
2614 JEROME AVE	2020, 2017, 2014, 2010, 2005, 1995, 1993, 1992, 1983, 1976, 1971, 1965, 1961, 1956, 1949, 1940, 1931, 1927
2614 JEROME AVE	2020, 2017, 2014, 2010, 2005, 2000, 1995, 1993, 1992, 1983, 1976, 1971, 1965, 1961, 1956, 1949, 1931, 1927
2616 JEROME AVE	2020, 2017, 2014, 2010, 2005, 2000, 1995, 1993, 1992, 1983, 1976, 1971, 1965, 1961, 1956, 1940, 1931, 1927
2616 JEROME AVE	2017, 2014, 2010, 2005, 2000, 1995, 1993, 1992, 1983, 1976, 1971, 1965, 1961, 1956, 1949, 1940, 1931, 1927

FINDINGS

Address Researched	Address Not Identified in Research Source
2616 JEROME AVE	2020, 2014, 2010, 2005, 2000, 1995, 1993, 1992, 1983, 1976, 1971, 1965, 1961, 1956, 1949, 1940, 1931, 1927
2616 JEROME AVE	2020, 2017, 2014, 2010, 2000, 1995, 1993, 1992, 1983, 1976, 1971, 1965, 1961, 1956, 1949, 1940, 1931, 1927
2616 JEROME AVE	2020, 2017, 2014, 2005, 2000, 1995, 1993, 1992, 1983, 1976, 1971, 1965, 1961, 1956, 1949, 1940, 1931, 1927
2616 JEROME AVE	2020, 2017, 2014, 2010, 2005, 2000, 1995, 1993, 1992, 1983, 1971, 1965, 1961, 1956, 1949, 1940, 1931, 1927
2616 JEROME AVE	2020, 2017, 2014, 2010, 2005, 2000, 1995, 1993, 1992, 1983, 1976, 1965, 1961, 1956, 1949, 1940, 1931, 1927
2616 JEROME AVE	2020, 2017, 2014, 2010, 2005, 2000, 1995, 1993, 1992, 1983, 1976, 1971, 1961, 1956, 1949, 1940, 1931, 1927
2616 JEROME AVE	2020, 2017, 2014, 2010, 2005, 2000, 1995, 1993, 1992, 1983, 1976, 1971, 1965, 1956, 1949, 1940, 1931, 1927
2618 JEROME AVE	2020, 2017, 2014, 2010, 2005, 2000, 1995, 1993, 1992, 1983, 1976, 1971, 1965, 1956, 1949, 1940, 1931, 1927
2618 JEROME AVE	2020, 2017, 2014, 2010, 2005, 2000, 1995, 1993, 1992, 1983, 1976, 1971, 1961, 1956, 1949, 1940, 1931, 1927
2618 JEROME AVE	2020, 2017, 2014, 2010, 2005, 2000, 1995, 1993, 1992, 1983, 1976, 1965, 1961, 1956, 1949, 1940, 1931, 1927
2618 JEROME AVE	2020, 2017, 2014, 2010, 2005, 2000, 1995, 1993, 1992, 1983, 1971, 1965, 1961, 1956, 1949, 1940, 1931, 1927
2618 JEROME AVE	2020, 2017, 2014, 2005, 2000, 1995, 1993, 1992, 1983, 1976, 1971, 1965, 1961, 1956, 1949, 1940, 1931, 1927
2618 JEROME AVE	2020, 2017, 2014, 2010, 2000, 1995, 1993, 1992, 1983, 1976, 1971, 1965, 1961, 1956, 1949, 1940, 1931, 1927
2618 JEROME AVE	2020, 2014, 2010, 2005, 2000, 1995, 1993, 1992, 1983, 1976, 1971, 1965, 1961, 1956, 1949, 1940, 1931, 1927
2618 JEROME AVE	2020, 2017, 2014, 2010, 2005, 1995, 1993, 1992, 1983, 1976, 1971, 1965, 1961, 1956, 1949, 1940, 1931, 1927
2618 JEROME AVE	2020, 2017, 2014, 2010, 2005, 2000, 1995, 1993, 1992, 1983, 1976, 1971, 1965, 1961, 1956, 1949, 1931, 1927
2618 JEROME AVE	2020, 2017, 2014, 2010, 2005, 2000, 1995, 1993, 1992, 1983, 1976, 1971, 1965, 1961, 1956, 1949, 1940, 1931
2619 MORIS AVE	2020, 2017, 2014, 2010, 2005, 2000, 1995, 1993, 1992, 1983, 1976, 1971, 1961, 1956, 1949, 1940, 1931, 1927
2619 MORRIS AVE	2020, 2017, 2014, 2010, 2005, 2000, 1995, 1993, 1992, 1983, 1971, 1965, 1961, 1956, 1949, 1940, 1931, 1927
2620 JEROME AVE	2020, 2017, 2014, 2010, 2005, 2000, 1995, 1993, 1992, 1983, 1976, 1971, 1961, 1956, 1949, 1940, 1931, 1927
2620 JEROME AVE	2020, 2017, 2014, 2010, 2005, 2000, 1995, 1992, 1983, 1976, 1971, 1965, 1961, 1956, 1949, 1940, 1931, 1927
2620 JEROME AVE	2020, 2017, 2014, 2010, 2005, 2000, 1995, 1993, 1983, 1976, 1971, 1965, 1961, 1956, 1949, 1940, 1931, 1927

FINDINGS

Address Researched	Address Not Identified in Research Source
2620 JEROME AVE	2020, 2017, 2014, 2010, 2005, 1995, 1993, 1992, 1983, 1976, 1971, 1965, 1961, 1956, 1949, 1940, 1931, 1927
2620 JEROME AVE	2020, 2017, 2014, 2010, 2005, 2000, 1993, 1992, 1983, 1976, 1971, 1965, 1961, 1956, 1949, 1940, 1931, 1927
2620 JEROME AVE	2020, 2014, 2010, 2005, 2000, 1995, 1993, 1992, 1983, 1976, 1971, 1965, 1961, 1956, 1949, 1940, 1931, 1927
2620 JEROME AVE	2020, 2017, 2010, 2005, 2000, 1995, 1993, 1992, 1983, 1976, 1971, 1965, 1961, 1956, 1949, 1940, 1931, 1927
2620 JEROME AVE	2017, 2014, 2010, 2005, 2000, 1995, 1993, 1992, 1983, 1976, 1971, 1965, 1961, 1956, 1949, 1940, 1931, 1927
2620 JEROME AVE	2020, 2017, 2014, 2010, 2000, 1995, 1993, 1992, 1983, 1976, 1971, 1965, 1961, 1956, 1949, 1940, 1931, 1927
2620 JEROME AVE	2020, 2017, 2014, 2005, 2000, 1995, 1993, 1992, 1983, 1976, 1971, 1965, 1961, 1956, 1949, 1940, 1931, 1927
2620 JEROME AVE	2020, 2017, 2014, 2010, 2005, 2000, 1995, 1993, 1992, 1983, 1976, 1971, 1965, 1961, 1956, 1940, 1931, 1927
2620 JEROME AVE	2020, 2017, 2014, 2010, 2005, 2000, 1995, 1993, 1992, 1983, 1976, 1971, 1965, 1961, 1949, 1940, 1931, 1927
2620 MORRIS AVE	2020, 2017, 2014, 2010, 2005, 2000, 1995, 1993, 1992, 1983, 1976, 1971, 1965, 1956, 1949, 1940, 1931, 1927
2622 JEROME AVE	2020, 2017, 2014, 2010, 2005, 2000, 1995, 1993, 1992, 1983, 1976, 1971, 1965, 1961, 1956, 1949, 1940, 1931
2622 JEROME AVE	2020, 2017, 2014, 2010, 2005, 2000, 1995, 1993, 1992, 1983, 1976, 1971, 1965, 1961, 1956, 1949, 1931, 1927
2622 JEROME AVE	2020, 2017, 2014, 2005, 2000, 1995, 1993, 1992, 1983, 1976, 1971, 1965, 1961, 1956, 1949, 1940, 1931, 1927
2622 JEROME AVE	2020, 2017, 2014, 2010, 2000, 1995, 1993, 1992, 1983, 1976, 1971, 1965, 1961, 1956, 1949, 1940, 1931, 1927
2622 JEROME AVE	2017, 2014, 2010, 2005, 2000, 1995, 1993, 1992, 1983, 1976, 1971, 1965, 1961, 1956, 1949, 1940, 1931, 1927
2622 JEROME AVE	2020, 2014, 2010, 2005, 2000, 1995, 1993, 1992, 1983, 1976, 1971, 1965, 1961, 1956, 1949, 1940, 1931, 1927
2622 JEROME AVE	2020, 2017, 2014, 2010, 2005, 2000, 1993, 1992, 1983, 1976, 1971, 1965, 1961, 1956, 1949, 1940, 1931, 1927
2623 JEROME AVE	2020, 2017, 2014, 2010, 2005, 2000, 1995, 1993, 1992, 1983, 1976, 1971, 1961, 1956, 1949, 1940, 1931, 1927
2623 JEROME AVE	2020, 2017, 2014, 2010, 2005, 2000, 1995, 1993, 1992, 1983, 1976, 1971, 1965, 1956, 1949, 1940, 1931, 1927
2623 JEROME AVE	2020, 2017, 2014, 2010, 2005, 2000, 1995, 1993, 1992, 1983, 1976, 1971, 1961, 1956, 1949, 1940, 1931, 1927
2623 JEROME AVE	2020, 2017, 2014, 2010, 2005, 2000, 1995, 1993, 1992, 1983, 1976, 1965, 1961, 1956, 1949, 1940, 1931, 1927
2623 JEROME AVE	2020, 2017, 2014, 2010, 2005, 2000, 1995, 1993, 1992, 1983, 1976, 1971, 1965, 1961, 1949, 1940, 1931, 1927

FINDINGS

Address Researched	Address Not Identified in Research Source
2623 JEROME AVE	2020, 2017, 2014, 2010, 2005, 2000, 1995, 1993, 1992, 1983, 1976, 1971, 1965, 1961, 1956, 1940, 1931, 1927
2624 JEROME AVE	2020, 2017, 2014, 2010, 2005, 2000, 1995, 1993, 1992, 1983, 1976, 1971, 1965, 1961, 1956, 1940, 1931, 1927
2624 JEROME AVE	2020, 2017, 2014, 2010, 2005, 2000, 1995, 1993, 1992, 1983, 1976, 1971, 1965, 1961, 1949, 1940, 1931, 1927
2624 JEROME AVE	2020, 2017, 2014, 2010, 2005, 2000, 1995, 1993, 1992, 1983, 1976, 1971, 1965, 1961, 1956, 1949, 1931, 1927
2624 JEROME AVE	2020, 2017, 2014, 2010, 2005, 2000, 1995, 1993, 1992, 1983, 1976, 1971, 1961, 1956, 1949, 1940, 1931, 1927
2624 JEROME AVE	2020, 2017, 2014, 2010, 2005, 2000, 1995, 1993, 1992, 1983, 1976, 1971, 1965, 1956, 1949, 1940, 1931, 1927
2624 JEROME AVE	2020, 2017, 2014, 2010, 2005, 2000, 1995, 1993, 1992, 1983, 1971, 1965, 1961, 1956, 1949, 1940, 1931, 1927
2624 JEROME AVE	2020, 2017, 2014, 2010, 2005, 2000, 1995, 1993, 1992, 1976, 1971, 1965, 1961, 1956, 1949, 1940, 1931, 1927
2624 JEROME AVE	2020, 2017, 2014, 2010, 2005, 2000, 1993, 1992, 1983, 1976, 1971, 1965, 1961, 1956, 1949, 1940, 1931, 1927
2624 JEROME AVE	2020, 2017, 2014, 2010, 2005, 1995, 1993, 1992, 1983, 1976, 1971, 1965, 1961, 1956, 1949, 1940, 1931, 1927
2624 JEROME AVE	2020, 2014, 2010, 2005, 2000, 1995, 1993, 1992, 1983, 1976, 1971, 1965, 1961, 1956, 1949, 1940, 1931, 1927
2624 JEROME AVE	2017, 2014, 2010, 2005, 2000, 1995, 1993, 1992, 1983, 1976, 1971, 1965, 1961, 1956, 1949, 1940, 1931, 1927
2624 JEROME AVE	2020, 2017, 2014, 2010, 2000, 1995, 1993, 1992, 1983, 1976, 1971, 1965, 1961, 1956, 1949, 1940, 1931, 1927
2624 JEROME AVE	2020, 2017, 2014, 2005, 2000, 1995, 1993, 1992, 1983, 1976, 1971, 1965, 1961, 1956, 1949, 1940, 1931, 1927
2624 MORRIS AVE	2020, 2017, 2014, 2010, 2005, 2000, 1995, 1993, 1992, 1983, 1976, 1971, 1965, 1961, 1956, 1949, 1940, 1931
2625 JEROME AVE	2020, 2017, 2014, 2005, 2000, 1995, 1993, 1992, 1983, 1976, 1971, 1965, 1961, 1956, 1949, 1940, 1931, 1927
2625 JEROME AVE	2020, 2017, 2014, 2010, 2000, 1995, 1993, 1992, 1983, 1976, 1971, 1965, 1961, 1956, 1949, 1940, 1931, 1927
2625 JEROME AVE	2017, 2014, 2010, 2005, 2000, 1995, 1993, 1992, 1983, 1976, 1971, 1965, 1961, 1956, 1949, 1940, 1931, 1927
2625 JEROME AVE	2020, 2014, 2010, 2005, 2000, 1995, 1993, 1992, 1983, 1976, 1971, 1965, 1961, 1956, 1949, 1940, 1931, 1927
2625 JEROME AVE	2020, 2017, 2010, 2005, 2000, 1995, 1993, 1992, 1983, 1976, 1971, 1965, 1961, 1956, 1949, 1940, 1931, 1927
2625 JEROME AVE	2020, 2017, 2014, 2010, 2005, 1995, 1993, 1992, 1983, 1976, 1971, 1965, 1961, 1956, 1949, 1940, 1931, 1927
2625 JEROME AVE	2020, 2017, 2014, 2010, 2005, 2000, 1993, 1992, 1983, 1976, 1971, 1965, 1961, 1956, 1949, 1940, 1931, 1927

FINDINGS

Address Researched	Address Not Identified in Research Source
2625 JEROME AVE	2020, 2017, 2014, 2010, 2005, 2000, 1995, 1993, 1992, 1976, 1971, 1965, 1961, 1956, 1949, 1940, 1931, 1927
2625 JEROME AVE	2020, 2017, 2014, 2010, 2005, 2000, 1995, 1993, 1992, 1983, 1971, 1965, 1961, 1956, 1949, 1940, 1931, 1927
2625 JEROME AVE	2020, 2017, 2014, 2010, 2005, 2000, 1995, 1993, 1983, 1976, 1971, 1965, 1961, 1956, 1949, 1940, 1931, 1927
2625 JEROME AVE	2020, 2017, 2014, 2010, 2005, 2000, 1995, 1992, 1983, 1976, 1971, 1965, 1961, 1956, 1949, 1940, 1931, 1927
2625 MORRIS AVE	2020, 2017, 2014, 2010, 2005, 1995, 1993, 1992, 1983, 1976, 1971, 1965, 1961, 1956, 1949, 1940, 1931, 1927
2628 DAVIDSON AVE	2017, 2014, 2010, 2005, 2000, 1995, 1993, 1992, 1983, 1976, 1971, 1965, 1961, 1956, 1949, 1940, 1931, 1927
2628 JEROME AVE	2020, 2017, 2014, 2010, 2005, 2000, 1995, 1993, 1992, 1983, 1971, 1965, 1961, 1956, 1949, 1940, 1931, 1927
2628 JEROME AVE	2020, 2017, 2014, 2010, 2005, 2000, 1995, 1993, 1992, 1976, 1971, 1965, 1961, 1956, 1949, 1940, 1931, 1927
2628 JEROME AVE	2020, 2017, 2014, 2010, 2005, 2000, 1995, 1993, 1992, 1983, 1976, 1971, 1965, 1956, 1949, 1940, 1931, 1927
2628 JEROME AVE	2020, 2017, 2014, 2010, 2005, 2000, 1995, 1993, 1992, 1983, 1976, 1971, 1961, 1956, 1949, 1940, 1931, 1927
2628 JEROME AVE	2020, 2017, 2014, 2010, 2005, 2000, 1995, 1993, 1992, 1983, 1976, 1965, 1961, 1956, 1949, 1940, 1931, 1927
2628 JEROME AVE	2020, 2017, 2014, 2010, 2005, 2000, 1995, 1993, 1992, 1983, 1976, 1971, 1965, 1961, 1956, 1949, 1931, 1927
2628 JEROME AVE	2020, 2017, 2014, 2010, 2005, 2000, 1995, 1993, 1992, 1983, 1976, 1971, 1965, 1961, 1956, 1949, 1940, 1931
2628 JEROME AVE	2020, 2017, 2014, 2010, 2005, 2000, 1995, 1993, 1992, 1983, 1976, 1971, 1965, 1961, 1949, 1940, 1931, 1927
2628 JEROME AVE	2020, 2017, 2014, 2010, 2005, 2000, 1995, 1993, 1992, 1983, 1976, 1971, 1965, 1961, 1956, 1940, 1931, 1927
2630 JEROME AVE	2020, 2017, 2014, 2010, 2005, 2000, 1995, 1993, 1992, 1983, 1976, 1971, 1965, 1961, 1956, 1940, 1931, 1927
2630 JEROME AVE	2020, 2017, 2014, 2010, 2005, 2000, 1995, 1993, 1992, 1983, 1976, 1971, 1965, 1961, 1949, 1940, 1931, 1927
2630 JEROME AVE	2020, 2017, 2014, 2010, 2005, 2000, 1995, 1993, 1992, 1983, 1976, 1971, 1965, 1961, 1956, 1949, 1940, 1931
2630 JEROME AVE	2020, 2017, 2014, 2010, 2005, 2000, 1995, 1993, 1992, 1983, 1976, 1965, 1961, 1956, 1949, 1940, 1931, 1927
2630 JEROME AVE	2020, 2017, 2014, 2010, 2005, 2000, 1995, 1993, 1992, 1983, 1976, 1971, 1961, 1956, 1949, 1940, 1931, 1927
2630 JEROME AVE	2020, 2017, 2014, 2010, 2005, 2000, 1995, 1993, 1992, 1983, 1976, 1971, 1965, 1956, 1949, 1940, 1931, 1927
2630 JEROME AVE	2020, 2017, 2014, 2010, 2005, 2000, 1995, 1993, 1992, 1983, 1971, 1965, 1961, 1956, 1949, 1940, 1931, 1927

FINDINGS

Address Researched	Address Not Identified in Research Source
2630 JEROME AVE	2017, 2014, 2010, 2005, 2000, 1995, 1993, 1992, 1983, 1976, 1971, 1965, 1961, 1956, 1949, 1940, 1931, 1927
2630 JEROME AVE	2020, 2014, 2010, 2005, 2000, 1995, 1993, 1992, 1983, 1976, 1971, 1965, 1961, 1956, 1949, 1940, 1931, 1927
2630 JEROME AVE	2020, 2017, 2014, 2010, 2000, 1995, 1993, 1992, 1983, 1976, 1971, 1965, 1961, 1956, 1949, 1940, 1931, 1927
2633 MORIS AVE	2020, 2017, 2014, 2010, 2005, 2000, 1995, 1993, 1992, 1983, 1976, 1965, 1961, 1956, 1949, 1940, 1931, 1927
2634 JEROME AVE	2020, 2017, 2014, 2010, 2005, 2000, 1995, 1993, 1992, 1983, 1976, 1971, 1965, 1961, 1956, 1949, 1940, 1931
2636 JEROME AVE	2020, 2017, 2014, 2010, 2005, 2000, 1995, 1993, 1992, 1983, 1976, 1971, 1965, 1961, 1956, 1949, 1940, 1931
2636 JEROME AVE	2020, 2017, 2014, 2010, 2005, 2000, 1995, 1993, 1992, 1976, 1971, 1965, 1961, 1956, 1949, 1940, 1931, 1927
2636 MORRIS AVE	2020, 2017, 2014, 2010, 2005, 2000, 1995, 1993, 1992, 1983, 1976, 1971, 1965, 1961, 1956, 1949, 1931, 1927
2636 MORRIS AVE	2020, 2017, 2014, 2010, 2005, 2000, 1995, 1993, 1992, 1983, 1976, 1971, 1965, 1961, 1956, 1949, 1940, 1931
2637 JEROME AVE	2020, 2017, 2014, 2010, 2005, 2000, 1995, 1993, 1992, 1983, 1971, 1965, 1961, 1956, 1949, 1940, 1931, 1927
2637 JEROME AVE	2020, 2017, 2014, 2010, 2005, 2000, 1995, 1993, 1992, 1983, 1976, 1965, 1961, 1956, 1949, 1940, 1931, 1927
2637 JEROME AVE	2020, 2017, 2014, 2010, 2000, 1995, 1993, 1992, 1983, 1976, 1971, 1965, 1961, 1956, 1949, 1940, 1931, 1927
2637 JEROME AVE	2020, 2017, 2014, 2005, 2000, 1995, 1993, 1992, 1983, 1976, 1971, 1965, 1961, 1956, 1949, 1940, 1931, 1927
2638 JEROME AVE	2020, 2017, 2014, 2010, 2005, 2000, 1995, 1993, 1992, 1983, 1976, 1965, 1961, 1956, 1949, 1940, 1931, 1927
2638 JEROME AVE	2020, 2017, 2014, 2010, 2005, 2000, 1995, 1993, 1992, 1983, 1976, 1971, 1961, 1956, 1949, 1940, 1931, 1927
2638 JEROME AVE	2020, 2017, 2014, 2010, 2005, 2000, 1995, 1993, 1992, 1983, 1976, 1971, 1965, 1961, 1956, 1949, 1940, 1931
2638 JEROME AVE	2020, 2017, 2014, 2010, 2005, 2000, 1995, 1993, 1992, 1983, 1976, 1971, 1965, 1961, 1956, 1940, 1931, 1927
2638 MORRIS AVE	2020, 2017, 2014, 2010, 2005, 2000, 1995, 1993, 1992, 1983, 1976, 1971, 1965, 1961, 1956, 1949, 1931, 1927
2639 JEROME	2020, 2017, 2014, 2010, 2005, 2000, 1995, 1993, 1992, 1983, 1976, 1971, 1961, 1956, 1949, 1940, 1931, 1927
2639 JEROME AVE	2020, 2017, 2014, 2010, 2005, 2000, 1995, 1993, 1992, 1983, 1976, 1971, 1965, 1956, 1949, 1940, 1931, 1927
2639 JEROME AVE	2020, 2017, 2014, 2010, 2005, 2000, 1995, 1993, 1992, 1983, 1976, 1971, 1961, 1956, 1949, 1940, 1931, 1927
2639 JEROME AVE	2020, 2017, 2014, 2010, 2005, 2000, 1995, 1993, 1992, 1983, 1976, 1965, 1961, 1956, 1949, 1940, 1931, 1927

FINDINGS

Address Researched	Address Not Identified in Research Source
2639 JEROME AVE	2020, 2017, 2014, 2010, 2005, 2000, 1995, 1993, 1992, 1983, 1971, 1965, 1961, 1956, 1949, 1940, 1931, 1927
2639 JEROME AVE	2020, 2017, 2014, 2010, 2005, 2000, 1995, 1993, 1992, 1976, 1971, 1965, 1961, 1956, 1949, 1940, 1931, 1927
2639 JEROME AVE	2020, 2017, 2014, 2010, 2005, 2000, 1995, 1992, 1983, 1976, 1971, 1965, 1961, 1956, 1949, 1940, 1931, 1927
2639 JEROME AVE	2020, 2017, 2014, 2010, 2005, 2000, 1995, 1993, 1983, 1976, 1971, 1965, 1961, 1956, 1949, 1940, 1931, 1927
2639 JEROME AVE	2020, 2017, 2014, 2005, 2000, 1995, 1993, 1992, 1983, 1976, 1971, 1965, 1961, 1956, 1949, 1940, 1931, 1927
2639 JEROME AVE	2020, 2017, 2014, 2010, 2000, 1995, 1993, 1992, 1983, 1976, 1971, 1965, 1961, 1956, 1949, 1940, 1931, 1927
2639 JEROME AVE	2020, 2014, 2010, 2005, 2000, 1995, 1993, 1992, 1983, 1976, 1971, 1965, 1961, 1956, 1949, 1940, 1931, 1927
2639 JEROME AVE	2020, 2017, 2010, 2005, 2000, 1995, 1993, 1992, 1983, 1976, 1971, 1965, 1961, 1956, 1949, 1940, 1931, 1927
2639 JEROME AVE	2017, 2014, 2010, 2005, 2000, 1995, 1993, 1992, 1983, 1976, 1971, 1965, 1961, 1956, 1949, 1940, 1931, 1927
2639 JEROME AVE	2020, 2017, 2014, 2010, 2005, 2000, 1993, 1992, 1983, 1976, 1971, 1965, 1961, 1956, 1949, 1940, 1931, 1927
2639 JEROME AVE	2020, 2017, 2014, 2010, 2005, 1995, 1993, 1992, 1983, 1976, 1971, 1965, 1961, 1956, 1949, 1940, 1931, 1927
2639 JEROME AVE	2020, 2017, 2014, 2010, 2005, 2000, 1995, 1993, 1992, 1983, 1976, 1971, 1965, 1961, 1956, 1949, 1931, 1927
2639 JEROME AVE	2020, 2017, 2014, 2010, 2005, 2000, 1995, 1993, 1992, 1983, 1976, 1971, 1965, 1961, 1956, 1949, 1940, 1931
2639 JEROME AVE	2020, 2017, 2014, 2010, 2005, 2000, 1995, 1993, 1992, 1983, 1976, 1971, 1965, 1961, 1956, 1949, 1940, 1927
2639 JEROME AVE	2020, 2017, 2014, 2010, 2005, 2000, 1995, 1993, 1992, 1983, 1976, 1971, 1965, 1961, 1956, 1940, 1931, 1927
2639 JEROME AVE	2020, 2017, 2014, 2010, 2005, 2000, 1995, 1993, 1992, 1983, 1976, 1971, 1965, 1961, 1949, 1940, 1931, 1927
2640 DAVIDSON AVE	2020, 2017, 2014, 2010, 2000, 1995, 1993, 1992, 1983, 1976, 1971, 1965, 1961, 1956, 1949, 1940, 1931, 1927
2640 DAVIDSON AVE	2020, 2017, 2014, 2010, 2005, 1995, 1993, 1992, 1983, 1976, 1971, 1965, 1961, 1956, 1949, 1940, 1931, 1927
2640 DAVIDSON AVE	2017, 2014, 2010, 2005, 2000, 1995, 1993, 1992, 1983, 1976, 1971, 1965, 1961, 1956, 1949, 1940, 1931, 1927
2640 DAVIDSON AVE	2020, 2014, 2010, 2005, 2000, 1995, 1993, 1992, 1983, 1976, 1971, 1965, 1961, 1956, 1949, 1940, 1931, 1927
2640 DAVIDSON AVE	2020, 2017, 2014, 2005, 2000, 1995, 1993, 1992, 1983, 1976, 1971, 1965, 1961, 1956, 1949, 1940, 1931, 1927
2640 DAVIDSON AVE	2020, 2017, 2010, 2005, 2000, 1995, 1993, 1992, 1983, 1976, 1971, 1965, 1961, 1956, 1949, 1940, 1931, 1927

FINDINGS

Address Researched	Address Not Identified in Research Source
2640 DAVIDSON AVE	2020, 2017, 2014, 2010, 2005, 2000, 1995, 1993, 1983, 1976, 1971, 1965, 1961, 1956, 1949, 1940, 1931, 1927
2640 JEROME AVE	2020, 2017, 2014, 2010, 2005, 2000, 1995, 1993, 1983, 1976, 1971, 1965, 1961, 1956, 1949, 1940, 1931, 1927
2640 JEROME AVE	2020, 2017, 2014, 2010, 2005, 2000, 1995, 1992, 1983, 1976, 1971, 1965, 1961, 1956, 1949, 1940, 1931, 1927
2640 JEROME AVE	2020, 2017, 2014, 2010, 2005, 2000, 1995, 1993, 1992, 1983, 1971, 1965, 1961, 1956, 1949, 1940, 1931, 1927
2640 JEROME AVE	2020, 2017, 2014, 2010, 2005, 2000, 1995, 1993, 1992, 1983, 1976, 1965, 1961, 1956, 1949, 1940, 1931, 1927
2640 JEROME AVE	2020, 2017, 2014, 2010, 2005, 2000, 1995, 1993, 1992, 1983, 1976, 1971, 1965, 1956, 1949, 1940, 1931, 1927
2640 JEROME AVE	2020, 2017, 2014, 2005, 2000, 1995, 1993, 1992, 1983, 1976, 1971, 1965, 1961, 1956, 1949, 1940, 1931, 1927
2640 JEROME AVE	2020, 2017, 2014, 2010, 2000, 1995, 1993, 1992, 1983, 1976, 1971, 1965, 1961, 1956, 1949, 1940, 1931, 1927
2640 JEROME AVE	2020, 2014, 2010, 2005, 2000, 1995, 1993, 1992, 1983, 1976, 1971, 1965, 1961, 1956, 1949, 1940, 1931, 1927
2640 JEROME AVE	2020, 2017, 2010, 2005, 2000, 1995, 1993, 1992, 1983, 1976, 1971, 1965, 1961, 1956, 1949, 1940, 1931, 1927
2640 JEROME AVE	2017, 2014, 2010, 2005, 2000, 1995, 1993, 1992, 1983, 1976, 1971, 1965, 1961, 1956, 1949, 1940, 1931, 1927
2640 JEROME AVE	2020, 2017, 2014, 2010, 2005, 2000, 1993, 1992, 1983, 1976, 1971, 1965, 1961, 1956, 1949, 1940, 1931, 1927
2640 JEROME AVE	2020, 2017, 2014, 2010, 2005, 1995, 1993, 1992, 1983, 1976, 1971, 1965, 1961, 1956, 1949, 1940, 1931, 1927
2640 JEROME AVE	2020, 2017, 2014, 2010, 2005, 2000, 1995, 1993, 1992, 1983, 1976, 1971, 1965, 1961, 1956, 1949, 1940, 1931, 1927
2640 JEROME AVE	2020, 2017, 2014, 2010, 2005, 2000, 1995, 1993, 1992, 1983, 1976, 1971, 1965, 1961, 1956, 1940, 1931, 1927
2640 JEROME AVE	2020, 2017, 2014, 2010, 2005, 2000, 1995, 1993, 1992, 1983, 1976, 1971, 1965, 1961, 1956, 1949, 1940, 1931
2640 JEROME AVE	2020, 2017, 2014, 2010, 2005, 2000, 1995, 1993, 1992, 1983, 1976, 1971, 1965, 1961, 1956, 1949, 1931, 1927
2640 MORIS AVE	2020, 2017, 2014, 2010, 2005, 2000, 1995, 1993, 1992, 1983, 1976, 1971, 1965, 1961, 1956, 1940, 1931, 1927
2640 MORIS AVE	2020, 2017, 2014, 2010, 2005, 2000, 1995, 1993, 1992, 1983, 1976, 1971, 1965, 1961, 1949, 1940, 1931, 1927
2640 MORIS AVE	2020, 2017, 2014, 2010, 2005, 2000, 1995, 1993, 1992, 1983, 1976, 1971, 1965, 1956, 1949, 1940, 1931, 1927
2640 MORIS AVE	2020, 2017, 2014, 2010, 2005, 2000, 1995, 1993, 1992, 1983, 1976, 1971, 1961, 1956, 1949, 1940, 1931, 1927
2640 MORIS AVE	2020, 2017, 2014, 2010, 2005, 2000, 1995, 1993, 1992, 1983, 1976, 1965, 1961, 1956, 1949, 1940, 1931, 1927

FINDINGS

Address Researched	Address Not Identified in Research Source
2640 MORRIS AVE	2020, 2017, 2014, 2010, 2005, 2000, 1995, 1993, 1992, 1976, 1971, 1965, 1961, 1956, 1949, 1940, 1931, 1927
2640 MORRIS AVE	2020, 2017, 2014, 2010, 2005, 2000, 1995, 1992, 1983, 1976, 1971, 1965, 1961, 1956, 1949, 1940, 1931, 1927
2640 MORRIS AVE	2020, 2017, 2014, 2010, 2005, 2000, 1995, 1993, 1983, 1976, 1971, 1965, 1961, 1956, 1949, 1940, 1931, 1927
2640 MORRIS AVE	2020, 2017, 2014, 2010, 2000, 1995, 1993, 1992, 1983, 1976, 1971, 1965, 1961, 1956, 1949, 1940, 1931, 1927
2640 MORRIS AVE	2020, 2017, 2014, 2010, 2005, 1995, 1993, 1992, 1983, 1976, 1971, 1965, 1961, 1956, 1949, 1940, 1931, 1927
2640 MORRIS AVE	2017, 2014, 2010, 2005, 2000, 1995, 1993, 1992, 1983, 1976, 1971, 1965, 1961, 1956, 1949, 1940, 1931, 1927
2640 MORRIS AVE	2020, 2014, 2010, 2005, 2000, 1995, 1993, 1992, 1983, 1976, 1971, 1965, 1961, 1956, 1949, 1940, 1931, 1927
2640 MORRIS AVE	2020, 2017, 2014, 2005, 2000, 1995, 1993, 1992, 1983, 1976, 1971, 1965, 1961, 1956, 1949, 1940, 1931, 1927
2640 MORRIS AVE	2020, 2017, 2010, 2005, 2000, 1995, 1993, 1992, 1983, 1976, 1971, 1965, 1961, 1956, 1949, 1940, 1931, 1927
2640 MORRIS AVE	2020, 2017, 2014, 2010, 2005, 2000, 1995, 1993, 1992, 1983, 1976, 1971, 1965, 1961, 1956, 1949, 1931, 1927
2640 MORRIS AVE	2020, 2017, 2014, 2010, 2005, 2000, 1995, 1993, 1992, 1983, 1976, 1971, 1965, 1961, 1956, 1949, 1940, 1931
2641 JEROME	2020, 2017, 2014, 2010, 2005, 2000, 1995, 1993, 1992, 1983, 1976, 1971, 1961, 1956, 1949, 1940, 1931, 1927
2641 JEROME AVE	2020, 2017, 2014, 2010, 2005, 2000, 1995, 1993, 1992, 1983, 1976, 1971, 1965, 1956, 1949, 1940, 1931, 1927
2641 JEROME AVE	2020, 2017, 2014, 2010, 2005, 2000, 1995, 1993, 1992, 1983, 1976, 1971, 1961, 1956, 1949, 1940, 1931, 1927
2641 JEROME AVE	2020, 2017, 2014, 2010, 2005, 2000, 1995, 1993, 1992, 1983, 1976, 1965, 1961, 1956, 1949, 1940, 1931, 1927
2641 JEROME AVE	2020, 2017, 2014, 2010, 2005, 2000, 1995, 1993, 1983, 1976, 1971, 1965, 1961, 1956, 1949, 1940, 1931, 1927
2641 JEROME AVE	2020, 2017, 2014, 2010, 2005, 2000, 1995, 1992, 1983, 1976, 1971, 1965, 1961, 1956, 1949, 1940, 1931, 1927
2641 JEROME AVE	2020, 2017, 2014, 2010, 2005, 2000, 1995, 1993, 1992, 1983, 1971, 1965, 1961, 1956, 1949, 1940, 1931, 1927
2641 JEROME AVE	2020, 2017, 2014, 2010, 2005, 2000, 1995, 1993, 1992, 1976, 1971, 1965, 1961, 1956, 1949, 1940, 1931, 1927
2641 JEROME AVE	2020, 2017, 2014, 2005, 2000, 1995, 1993, 1992, 1983, 1976, 1971, 1965, 1961, 1956, 1949, 1940, 1931, 1927
2641 JEROME AVE	2020, 2017, 2014, 2010, 2000, 1995, 1993, 1992, 1983, 1976, 1971, 1965, 1961, 1956, 1949, 1940, 1931, 1927
2641 JEROME AVE	2020, 2017, 2010, 2005, 2000, 1995, 1993, 1992, 1983, 1976, 1971, 1965, 1961, 1956, 1949, 1940, 1931, 1927

FINDINGS

Address Researched	Address Not Identified in Research Source
2641 JEROME AVE	2020, 2014, 2010, 2005, 2000, 1995, 1993, 1992, 1983, 1976, 1971, 1965, 1961, 1956, 1949, 1940, 1931, 1927
2641 JEROME AVE	2017, 2014, 2010, 2005, 2000, 1995, 1993, 1992, 1983, 1976, 1971, 1965, 1961, 1956, 1949, 1940, 1931, 1927
2641 JEROME AVE	2020, 2017, 2014, 2010, 2005, 1995, 1993, 1992, 1983, 1976, 1971, 1965, 1961, 1956, 1949, 1940, 1931, 1927
2641 JEROME AVE	2020, 2017, 2014, 2010, 2005, 2000, 1995, 1993, 1992, 1983, 1976, 1971, 1965, 1961, 1956, 1949, 1931, 1927
2641 JEROME AVE	2020, 2017, 2014, 2010, 2005, 2000, 1995, 1993, 1992, 1983, 1976, 1971, 1965, 1961, 1956, 1949, 1940, 1931
2641 JEROME AVE	2020, 2017, 2014, 2010, 2005, 2000, 1995, 1993, 1992, 1983, 1976, 1971, 1965, 1961, 1956, 1949, 1940, 1927
2641 JEROME AVE	2020, 2017, 2014, 2010, 2005, 2000, 1995, 1993, 1992, 1983, 1976, 1971, 1965, 1961, 1949, 1940, 1931, 1927
2641 JEROME AVE	2020, 2017, 2014, 2010, 2005, 2000, 1995, 1993, 1992, 1983, 1976, 1971, 1965, 1961, 1956, 1940, 1931, 1927
2642 JEROME AVE	2020, 2017, 2014, 2010, 2005, 2000, 1995, 1993, 1992, 1983, 1976, 1971, 1965, 1961, 1956, 1949, 1940, 1931
2642 MORIS AVE	2020, 2017, 2014, 2010, 2005, 2000, 1995, 1993, 1992, 1983, 1976, 1971, 1965, 1961, 1956, 1940, 1931, 1927
2642 MORIS AVE	2020, 2017, 2014, 2010, 2005, 2000, 1995, 1993, 1992, 1983, 1976, 1971, 1965, 1961, 1949, 1940, 1931, 1927
2642 MORIS AVE	2020, 2017, 2014, 2010, 2005, 2000, 1995, 1993, 1992, 1983, 1976, 1971, 1965, 1956, 1949, 1940, 1931, 1927
2642 MORIS AVE	2020, 2017, 2014, 2010, 2005, 2000, 1995, 1993, 1992, 1983, 1976, 1965, 1961, 1956, 1949, 1940, 1931, 1927
2642 MORIS AVE	2020, 2017, 2014, 2010, 2005, 2000, 1995, 1993, 1992, 1983, 1976, 1971, 1961, 1956, 1949, 1940, 1931, 1927
2642 MORRIS AVE	2020, 2017, 2014, 2010, 2005, 2000, 1995, 1993, 1992, 1983, 1976, 1965, 1961, 1956, 1949, 1940, 1931, 1927
2642 MORRIS AVE	2020, 2017, 2014, 2010, 2005, 2000, 1995, 1993, 1992, 1983, 1971, 1965, 1961, 1956, 1949, 1940, 1931, 1927
2642 MORRIS AVE	2020, 2017, 2014, 2010, 2005, 2000, 1995, 1993, 1992, 1976, 1971, 1965, 1961, 1956, 1949, 1940, 1931, 1927
2642 MORRIS AVE	2020, 2017, 2014, 2010, 2000, 1995, 1993, 1992, 1983, 1976, 1971, 1965, 1961, 1956, 1949, 1940, 1931, 1927
2642 MORRIS AVE	2020, 2017, 2014, 2010, 2005, 1995, 1993, 1992, 1983, 1976, 1971, 1965, 1961, 1956, 1949, 1940, 1931, 1927
2642 MORRIS AVE	2017, 2014, 2010, 2005, 2000, 1995, 1993, 1992, 1983, 1976, 1971, 1965, 1961, 1956, 1949, 1940, 1931, 1927
2642 MORRIS AVE	2020, 2014, 2010, 2005, 2000, 1995, 1993, 1992, 1983, 1976, 1971, 1965, 1961, 1956, 1949, 1940, 1931, 1927
2642 MORRIS AVE	2020, 2017, 2014, 2005, 2000, 1995, 1993, 1992, 1983, 1976, 1971, 1965, 1961, 1956, 1949, 1940, 1931, 1927

FINDINGS

Address Researched	Address Not Identified in Research Source
2642 MORRIS AVE	2020, 2017, 2010, 2005, 2000, 1995, 1993, 1992, 1983, 1976, 1971, 1965, 1961, 1956, 1949, 1940, 1931, 1927
2642 MORRIS AVE	2020, 2017, 2014, 2010, 2005, 2000, 1995, 1993, 1992, 1983, 1976, 1971, 1965, 1961, 1956, 1949, 1931, 1927
2642 MORRIS AVE	2020, 2017, 2014, 2010, 2005, 2000, 1995, 1993, 1992, 1983, 1976, 1971, 1965, 1961, 1956, 1949, 1940, 1931
2643 JEROME AVE	2020, 2017, 2014, 2010, 2000, 1995, 1993, 1992, 1983, 1976, 1971, 1965, 1961, 1956, 1949, 1940, 1931, 1927
2643 JEROME AVE	2020, 2017, 2014, 2010, 2005, 2000, 1995, 1993, 1992, 1983, 1971, 1965, 1961, 1956, 1949, 1940, 1931, 1927
2643 JEROME AVE	2020, 2017, 2014, 2010, 2005, 2000, 1995, 1993, 1992, 1976, 1971, 1965, 1961, 1956, 1949, 1940, 1931, 1927
2643 JEROME AVE	2020, 2017, 2014, 2010, 2005, 2000, 1995, 1993, 1992, 1983, 1976, 1965, 1961, 1956, 1949, 1940, 1931, 1927
2644 JEROME AVE	2020, 2017, 2014, 2010, 2005, 2000, 1995, 1993, 1992, 1983, 1976, 1965, 1961, 1956, 1949, 1940, 1931, 1927
2644 JEROME AVE	2020, 2017, 2014, 2010, 2005, 2000, 1995, 1993, 1992, 1983, 1976, 1971, 1961, 1956, 1949, 1940, 1931, 1927
2644 JEROME AVE	2020, 2017, 2014, 2010, 2005, 2000, 1995, 1993, 1992, 1983, 1976, 1971, 1965, 1956, 1949, 1940, 1931, 1927
2644 JEROME AVE	2020, 2017, 2014, 2010, 2005, 2000, 1995, 1993, 1992, 1983, 1971, 1965, 1961, 1956, 1949, 1940, 1931, 1927
2644 JEROME AVE	2020, 2017, 2014, 2010, 2005, 2000, 1995, 1993, 1992, 1983, 1976, 1971, 1965, 1961, 1949, 1940, 1931, 1927
2644 JEROME AVE	2020, 2017, 2014, 2010, 2005, 2000, 1995, 1993, 1992, 1983, 1976, 1971, 1965, 1961, 1956, 1940, 1931, 1927
2644 MORIS AVE	2020, 2017, 2014, 2010, 2005, 2000, 1995, 1993, 1992, 1983, 1976, 1971, 1965, 1961, 1949, 1940, 1931, 1927
2644 MORIS AVE	2020, 2017, 2014, 2010, 2005, 2000, 1995, 1993, 1992, 1983, 1976, 1971, 1965, 1956, 1949, 1940, 1931, 1927
2644 MORIS AVE	2020, 2017, 2014, 2010, 2005, 2000, 1995, 1993, 1992, 1983, 1976, 1971, 1961, 1956, 1949, 1940, 1931, 1927
2644 MORIS AVE	2020, 2017, 2014, 2010, 2005, 2000, 1995, 1993, 1992, 1983, 1976, 1965, 1961, 1956, 1949, 1940, 1931, 1927
2644 MORRIS AVE	2020, 2017, 2014, 2010, 2005, 2000, 1995, 1993, 1992, 1983, 1976, 1965, 1961, 1956, 1949, 1940, 1931, 1927
2644 MORRIS AVE	2020, 2017, 2014, 2010, 2005, 2000, 1995, 1993, 1992, 1983, 1971, 1965, 1961, 1956, 1949, 1940, 1931, 1927
2644 MORRIS AVE	2020, 2017, 2014, 2010, 2005, 2000, 1995, 1992, 1983, 1976, 1971, 1965, 1961, 1956, 1949, 1940, 1931, 1927
2644 MORRIS AVE	2020, 2017, 2014, 2010, 2005, 2000, 1995, 1993, 1983, 1976, 1971, 1965, 1961, 1956, 1949, 1940, 1931, 1927
2644 MORRIS AVE	2020, 2017, 2014, 2005, 2000, 1995, 1993, 1992, 1983, 1976, 1971, 1965, 1961, 1956, 1949, 1940, 1931, 1927

FINDINGS

Address Researched	Address Not Identified in Research Source
2644 MORRIS AVE	2020, 2017, 2010, 2005, 2000, 1995, 1993, 1992, 1983, 1976, 1971, 1965, 1961, 1956, 1949, 1940, 1931, 1927
2644 MORRIS AVE	2020, 2014, 2010, 2005, 2000, 1995, 1993, 1992, 1983, 1976, 1971, 1965, 1961, 1956, 1949, 1940, 1931, 1927
2644 MORRIS AVE	2017, 2014, 2010, 2005, 2000, 1995, 1993, 1992, 1983, 1976, 1971, 1965, 1961, 1956, 1949, 1940, 1931, 1927
2644 MORRIS AVE	2020, 2017, 2014, 2010, 2005, 1995, 1993, 1992, 1983, 1976, 1971, 1965, 1961, 1956, 1949, 1940, 1931, 1927
2644 MORRIS AVE	2020, 2017, 2014, 2010, 2000, 1995, 1993, 1992, 1983, 1976, 1971, 1965, 1961, 1956, 1949, 1940, 1931, 1927
2644 MORRIS AVE	2020, 2017, 2014, 2010, 2005, 2000, 1995, 1993, 1992, 1983, 1976, 1971, 1965, 1956, 1949, 1940, 1931, 1927
2645 JEROME AVE	2020, 2017, 2014, 2010, 2005, 2000, 1995, 1993, 1992, 1983, 1976, 1971, 1965, 1961, 1949, 1940, 1931, 1927
2645 JEROME AVE	2020, 2017, 2014, 2010, 2005, 2000, 1995, 1993, 1992, 1983, 1976, 1971, 1965, 1961, 1956, 1940, 1931, 1927
2645 JEROME AVE	2020, 2017, 2014, 2010, 2005, 2000, 1995, 1993, 1992, 1983, 1976, 1971, 1965, 1961, 1956, 1949, 1931, 1927
2645 JEROME AVE	2020, 2017, 2014, 2010, 2005, 2000, 1995, 1993, 1992, 1983, 1976, 1971, 1965, 1961, 1956, 1949, 1940, 1931
2645 JEROME AVE	2020, 2017, 2014, 2010, 2005, 1995, 1993, 1992, 1983, 1976, 1971, 1965, 1961, 1956, 1949, 1940, 1931, 1927
2645 JEROME AVE	2020, 2017, 2014, 2010, 2005, 2000, 1993, 1992, 1983, 1976, 1971, 1965, 1961, 1956, 1949, 1940, 1931, 1927
2645 JEROME AVE	2020, 2014, 2010, 2005, 2000, 1995, 1993, 1992, 1983, 1976, 1971, 1965, 1961, 1956, 1949, 1940, 1931, 1927
2645 JEROME AVE	2020, 2017, 2014, 2010, 2000, 1995, 1993, 1992, 1983, 1976, 1971, 1965, 1961, 1956, 1949, 1940, 1931, 1927
2645 JEROME AVE	2020, 2017, 2014, 2010, 2005, 2000, 1995, 1993, 1983, 1976, 1971, 1965, 1961, 1956, 1949, 1940, 1931, 1927
2645 JEROME AVE	2020, 2017, 2014, 2010, 2005, 2000, 1995, 1992, 1983, 1976, 1971, 1965, 1961, 1956, 1949, 1940, 1931, 1927
2645 JEROME AVE	2020, 2017, 2014, 2010, 2005, 2000, 1995, 1993, 1992, 1976, 1971, 1965, 1961, 1956, 1949, 1940, 1931, 1927
2645 JEROME AVE	2020, 2017, 2014, 2010, 2005, 2000, 1995, 1993, 1992, 1983, 1976, 1971, 1965, 1956, 1949, 1940, 1931, 1927
2645 MORIS AVE	2020, 2017, 2014, 2010, 2005, 2000, 1995, 1993, 1992, 1983, 1976, 1971, 1961, 1956, 1949, 1940, 1931, 1927
2645 MORIS AVE	2020, 2017, 2014, 2010, 2005, 2000, 1995, 1993, 1992, 1983, 1976, 1965, 1961, 1956, 1949, 1940, 1931, 1927
2645 MORIS AVE	2020, 2017, 2014, 2010, 2005, 2000, 1995, 1993, 1992, 1983, 1971, 1965, 1961, 1956, 1949, 1940, 1931, 1927
2645 MORIS AVE	2020, 2017, 2014, 2010, 2005, 2000, 1995, 1993, 1992, 1976, 1971, 1965, 1961, 1956, 1949, 1940, 1931, 1927

FINDINGS

Address Researched	Address Not Identified in Research Source
2645 MORIS AVE	2020, 2017, 2014, 2010, 2005, 2000, 1995, 1993, 1992, 1983, 1976, 1971, 1965, 1961, 1956, 1940, 1931, 1927
2645 MORIS AVE	2020, 2017, 2014, 2010, 2005, 2000, 1995, 1993, 1992, 1983, 1976, 1971, 1965, 1961, 1949, 1940, 1931, 1927
2645 MORIS AVE	2020, 2017, 2014, 2010, 2005, 2000, 1995, 1993, 1992, 1983, 1976, 1971, 1965, 1956, 1949, 1940, 1931, 1927
2645 MORRIS AVE	2020, 2017, 2014, 2010, 2005, 2000, 1995, 1993, 1992, 1983, 1976, 1971, 1965, 1961, 1956, 1940, 1931, 1927
2645 MORRIS AVE	2020, 2017, 2014, 2010, 2005, 2000, 1995, 1993, 1992, 1983, 1976, 1971, 1965, 1961, 1956, 1949, 1931, 1927
2645 MORRIS AVE	2020, 2017, 2014, 2010, 2005, 2000, 1995, 1993, 1992, 1983, 1976, 1971, 1965, 1961, 1956, 1949, 1940, 1931
2645 MORRIS AVE	2020, 2017, 2014, 2010, 2005, 2000, 1995, 1993, 1992, 1976, 1971, 1965, 1961, 1956, 1949, 1940, 1931, 1927
2645 MORRIS AVE	2020, 2017, 2014, 2010, 2005, 2000, 1995, 1992, 1983, 1976, 1971, 1965, 1961, 1956, 1949, 1940, 1931, 1927
2645 MORRIS AVE	2020, 2017, 2014, 2010, 2005, 2000, 1995, 1993, 1983, 1976, 1971, 1965, 1961, 1956, 1949, 1940, 1931, 1927
2645 MORRIS AVE	2020, 2017, 2014, 2010, 2005, 2000, 1995, 1993, 1992, 1983, 1976, 1965, 1961, 1956, 1949, 1940, 1931, 1927
2645 MORRIS AVE	2020, 2017, 2014, 2010, 2005, 2000, 1995, 1993, 1992, 1983, 1971, 1965, 1961, 1956, 1949, 1940, 1931, 1927
2645 MORRIS AVE	2020, 2017, 2014, 2005, 2000, 1995, 1993, 1992, 1983, 1976, 1971, 1965, 1961, 1956, 1949, 1940, 1931, 1927
2645 MORRIS AVE	2020, 2017, 2010, 2005, 2000, 1995, 1993, 1992, 1983, 1976, 1971, 1965, 1961, 1956, 1949, 1940, 1931, 1927
2645 MORRIS AVE	2020, 2014, 2010, 2005, 2000, 1995, 1993, 1992, 1983, 1976, 1971, 1965, 1961, 1956, 1949, 1940, 1931, 1927
2645 MORRIS AVE	2017, 2014, 2010, 2005, 2000, 1995, 1993, 1992, 1983, 1976, 1971, 1965, 1961, 1956, 1949, 1940, 1931, 1927
2645 MORRIS AVE	2020, 2017, 2014, 2010, 2005, 1995, 1993, 1992, 1983, 1976, 1971, 1965, 1961, 1956, 1949, 1940, 1931, 1927
2645 MORRIS AVE	2020, 2017, 2014, 2010, 2000, 1995, 1993, 1992, 1983, 1976, 1971, 1965, 1961, 1956, 1949, 1940, 1931, 1927
2646 JEROME AVE	2020, 2017, 2014, 2010, 2005, 2000, 1995, 1993, 1992, 1983, 1976, 1971, 1961, 1956, 1949, 1940, 1931, 1927
2646 JEROME AVE	2020, 2017, 2014, 2010, 2005, 2000, 1995, 1993, 1992, 1983, 1976, 1965, 1961, 1956, 1949, 1940, 1931, 1927
2646 JEROME AVE	2020, 2017, 2014, 2010, 2005, 2000, 1995, 1993, 1992, 1983, 1976, 1971, 1965, 1956, 1949, 1940, 1931, 1927
2646 JEROME AVE	2020, 2017, 2014, 2010, 2005, 2000, 1995, 1993, 1992, 1983, 1971, 1965, 1961, 1956, 1949, 1940, 1931, 1927
2646 JEROME AVE	2020, 2017, 2014, 2010, 2005, 2000, 1995, 1993, 1992, 1976, 1971, 1965, 1961, 1956, 1949, 1940, 1931, 1927

FINDINGS

Address Researched	Address Not Identified in Research Source
2646 JEROME AVE	2020, 2017, 2014, 2010, 2005, 2000, 1995, 1993, 1992, 1983, 1976, 1971, 1965, 1961, 1956, 1949, 1931, 1927
2646 JEROME AVE	2020, 2017, 2014, 2010, 2005, 2000, 1995, 1993, 1992, 1983, 1976, 1971, 1965, 1961, 1956, 1949, 1940, 1931
2646 JEROME AVE	2020, 2017, 2014, 2010, 2005, 2000, 1995, 1993, 1992, 1983, 1976, 1971, 1965, 1961, 1956, 1940, 1931, 1927
2646 JEROME AVE	2020, 2017, 2014, 2010, 2005, 2000, 1995, 1993, 1992, 1983, 1976, 1971, 1965, 1961, 1949, 1940, 1931, 1927
2646 MORIS AVE	2020, 2017, 2014, 2010, 2005, 2000, 1995, 1993, 1992, 1983, 1976, 1971, 1965, 1961, 1949, 1940, 1931, 1927
2646 MORIS AVE	2020, 2017, 2014, 2010, 2005, 2000, 1995, 1993, 1992, 1983, 1976, 1971, 1965, 1956, 1949, 1940, 1931, 1927
2646 MORIS AVE	2020, 2017, 2014, 2010, 2005, 2000, 1995, 1993, 1992, 1983, 1976, 1971, 1965, 1961, 1956, 1940, 1931, 1927
2646 MORIS AVE	2020, 2017, 2014, 2010, 2005, 2000, 1995, 1993, 1992, 1983, 1976, 1971, 1961, 1956, 1949, 1940, 1931, 1927
2646 MORIS AVE	2020, 2017, 2014, 2010, 2005, 2000, 1995, 1993, 1992, 1983, 1971, 1965, 1961, 1956, 1949, 1940, 1931, 1927
2646 MORIS AVE	2020, 2017, 2014, 2010, 2005, 2000, 1995, 1993, 1992, 1983, 1976, 1965, 1961, 1956, 1949, 1940, 1931, 1927
2646 MORRIS AVE	2020, 2017, 2014, 2010, 2005, 2000, 1995, 1993, 1992, 1983, 1971, 1965, 1961, 1956, 1949, 1940, 1931, 1927
2646 MORRIS AVE	2020, 2017, 2014, 2010, 2005, 2000, 1995, 1993, 1992, 1976, 1971, 1965, 1961, 1956, 1949, 1940, 1931, 1927
2646 MORRIS AVE	2020, 2017, 2014, 2010, 2000, 1995, 1993, 1992, 1983, 1976, 1971, 1965, 1961, 1956, 1949, 1940, 1931, 1927
2646 MORRIS AVE	2020, 2017, 2014, 2010, 2005, 1995, 1993, 1992, 1983, 1976, 1971, 1965, 1961, 1956, 1949, 1940, 1931, 1927
2646 MORRIS AVE	2017, 2014, 2010, 2005, 2000, 1995, 1993, 1992, 1983, 1976, 1971, 1965, 1961, 1956, 1949, 1940, 1931, 1927
2646 MORRIS AVE	2020, 2014, 2010, 2005, 2000, 1995, 1993, 1992, 1983, 1976, 1971, 1965, 1961, 1956, 1949, 1940, 1931, 1927
2646 MORRIS AVE	2020, 2017, 2010, 2005, 2000, 1995, 1993, 1992, 1983, 1976, 1971, 1965, 1961, 1956, 1949, 1940, 1931, 1927
2646 MORRIS AVE	2020, 2017, 2014, 2005, 2000, 1995, 1993, 1992, 1983, 1976, 1971, 1965, 1961, 1956, 1949, 1940, 1931, 1927
2646 MORRIS AVE	2020, 2017, 2014, 2010, 2005, 2000, 1995, 1993, 1992, 1983, 1976, 1971, 1965, 1961, 1956, 1949, 1931, 1927
2646 MORRIS AVE	2020, 2017, 2014, 2010, 2005, 2000, 1995, 1993, 1992, 1983, 1976, 1971, 1965, 1961, 1956, 1949, 1940, 1931
2646 MORRIS AVENUE	2020, 2017, 2014, 2010, 2005, 2000, 1995, 1993, 1992, 1983, 1976, 1971, 1965, 1956, 1949, 1940, 1931, 1927
2647 JEROME AVE	2020, 2017, 2014, 2010, 2005, 2000, 1995, 1993, 1992, 1983, 1976, 1965, 1961, 1956, 1949, 1940, 1931, 1927

FINDINGS

Address Researched	Address Not Identified in Research Source
2647 JEROME AVE	2020, 2017, 2014, 2010, 2005, 2000, 1995, 1993, 1992, 1983, 1976, 1971, 1961, 1956, 1949, 1940, 1931, 1927
2647 JEROME AVE	2020, 2017, 2014, 2010, 2005, 2000, 1995, 1993, 1992, 1983, 1976, 1965, 1961, 1956, 1949, 1940, 1931, 1927
2647 JEROME AVE	2020, 2017, 2014, 2010, 2005, 2000, 1995, 1993, 1992, 1983, 1976, 1971, 1965, 1956, 1949, 1940, 1931, 1927
2647 JEROME AVE	2020, 2017, 2014, 2010, 2005, 2000, 1995, 1993, 1992, 1983, 1971, 1965, 1961, 1956, 1949, 1940, 1931, 1927
2647 JEROME AVE	2020, 2017, 2014, 2010, 2005, 2000, 1995, 1993, 1983, 1976, 1971, 1965, 1961, 1956, 1949, 1940, 1931, 1927
2647 JEROME AVE	2020, 2017, 2014, 2010, 2005, 2000, 1995, 1992, 1983, 1976, 1971, 1965, 1961, 1956, 1949, 1940, 1931, 1927
2647 JEROME AVE	2020, 2017, 2014, 2010, 2000, 1995, 1993, 1992, 1983, 1976, 1971, 1965, 1961, 1956, 1949, 1940, 1931, 1927
2647 JEROME AVE	2020, 2017, 2010, 2005, 2000, 1995, 1993, 1992, 1983, 1976, 1971, 1965, 1961, 1956, 1949, 1940, 1931, 1927
2647 JEROME AVE	2020, 2014, 2010, 2005, 2000, 1995, 1993, 1992, 1983, 1976, 1971, 1965, 1961, 1956, 1949, 1940, 1931, 1927
2647 JEROME AVE	2017, 2014, 2010, 2005, 2000, 1995, 1993, 1992, 1983, 1976, 1971, 1965, 1961, 1956, 1949, 1940, 1931, 1927
2647 JEROME AVE	2020, 2017, 2014, 2010, 2005, 2000, 1993, 1992, 1983, 1976, 1971, 1965, 1961, 1956, 1949, 1940, 1931, 1927
2647 JEROME AVE	2020, 2017, 2014, 2010, 2005, 1995, 1993, 1992, 1983, 1976, 1971, 1965, 1961, 1956, 1949, 1940, 1931, 1927
2647 JEROME AVE	2020, 2017, 2014, 2010, 2005, 2000, 1995, 1993, 1992, 1983, 1976, 1971, 1965, 1961, 1949, 1940, 1931, 1927
2647 JEROME AVE	2020, 2017, 2014, 2010, 2005, 2000, 1995, 1993, 1992, 1983, 1976, 1971, 1965, 1961, 1956, 1940, 1931, 1927
2647 JEROME AVE	2020, 2017, 2014, 2010, 2005, 2000, 1995, 1993, 1992, 1983, 1976, 1971, 1965, 1961, 1956, 1949, 1940, 1931
2648 MORIS AVE	2020, 2017, 2014, 2010, 2005, 2000, 1995, 1993, 1992, 1983, 1976, 1971, 1965, 1961, 1956, 1940, 1931, 1927
2648 MORIS AVE	2020, 2017, 2014, 2010, 2005, 2000, 1995, 1993, 1992, 1983, 1976, 1971, 1965, 1961, 1949, 1940, 1931, 1927
2648 MORIS AVE	2020, 2017, 2014, 2010, 2005, 2000, 1995, 1993, 1992, 1983, 1976, 1971, 1965, 1956, 1949, 1940, 1931, 1927
2648 MORIS AVE	2020, 2017, 2014, 2010, 2005, 2000, 1995, 1993, 1992, 1983, 1976, 1971, 1961, 1956, 1949, 1940, 1931, 1927
2648 MORIS AVE	2020, 2017, 2014, 2010, 2005, 2000, 1995, 1993, 1992, 1983, 1971, 1965, 1961, 1956, 1949, 1940, 1931, 1927
2648 MORIS AVE	2020, 2017, 2014, 2010, 2005, 2000, 1995, 1993, 1992, 1983, 1976, 1965, 1961, 1956, 1949, 1940, 1931, 1927
2648 MORRIS AVE	2020, 2017, 2014, 2010, 2005, 2000, 1995, 1993, 1992, 1983, 1971, 1965, 1961, 1956, 1949, 1940, 1931, 1927

FINDINGS

Address Researched	Address Not Identified in Research Source
2648 MORRIS AVE	2020, 2017, 2014, 2010, 2005, 2000, 1995, 1992, 1983, 1976, 1971, 1965, 1961, 1956, 1949, 1940, 1931, 1927
2648 MORRIS AVE	2020, 2017, 2014, 2010, 2005, 2000, 1995, 1993, 1983, 1976, 1971, 1965, 1961, 1956, 1949, 1940, 1931, 1927
2648 MORRIS AVE	2020, 2017, 2014, 2010, 2005, 2000, 1995, 1993, 1992, 1976, 1971, 1965, 1961, 1956, 1949, 1940, 1931, 1927
2648 MORRIS AVE	2020, 2017, 2014, 2010, 2000, 1995, 1993, 1992, 1983, 1976, 1971, 1965, 1961, 1956, 1949, 1940, 1931, 1927
2648 MORRIS AVE	2020, 2017, 2014, 2010, 2005, 1995, 1993, 1992, 1983, 1976, 1971, 1965, 1961, 1956, 1949, 1940, 1931, 1927
2648 MORRIS AVE	2017, 2014, 2010, 2005, 2000, 1995, 1993, 1992, 1983, 1976, 1971, 1965, 1961, 1956, 1949, 1940, 1931, 1927
2648 MORRIS AVE	2020, 2014, 2010, 2005, 2000, 1995, 1993, 1992, 1983, 1976, 1971, 1965, 1961, 1956, 1949, 1940, 1931, 1927
2648 MORRIS AVE	2020, 2017, 2014, 2010, 2005, 2000, 1995, 1993, 1992, 1983, 1976, 1971, 1965, 1961, 1956, 1949, 1931, 1927
2648 MORRIS AVE	2020, 2017, 2014, 2010, 2005, 2000, 1995, 1993, 1992, 1983, 1976, 1971, 1965, 1961, 1956, 1949, 1940, 1931
2649 DAVIDSON AVE	2020, 2017, 2014, 2010, 2005, 2000, 1995, 1992, 1983, 1976, 1971, 1965, 1961, 1956, 1949, 1940, 1931, 1927
2649 DAVIDSON AVE	2020, 2017, 2014, 2010, 2005, 2000, 1995, 1992, 1983, 1976, 1971, 1965, 1961, 1956, 1949, 1940, 1931, 1927
2649 DAVIDSON AVE	2020, 2017, 2014, 2010, 2005, 2000, 1995, 1993, 1983, 1976, 1971, 1965, 1961, 1956, 1949, 1940, 1931, 1927
2649 DAVIDSON AVE	2020, 2017, 2014, 2010, 2005, 2000, 1995, 1993, 1992, 1983, 1976, 1971, 1961, 1956, 1949, 1940, 1931, 1927
2649 DAVIDSON AVE	2020, 2014, 2010, 2005, 2000, 1995, 1993, 1992, 1983, 1976, 1971, 1965, 1961, 1956, 1949, 1940, 1931, 1927
2649 DAVIDSON AVE	2017, 2014, 2010, 2005, 2000, 1995, 1993, 1992, 1983, 1976, 1971, 1965, 1961, 1956, 1949, 1940, 1931, 1927
2649 DAVIDSON AVE	2020, 2017, 2014, 2005, 2000, 1995, 1993, 1992, 1983, 1976, 1971, 1965, 1961, 1956, 1949, 1940, 1931, 1927
2649 DAVIDSON AVE	2020, 2017, 2010, 2005, 2000, 1995, 1993, 1992, 1983, 1976, 1971, 1965, 1961, 1956, 1949, 1940, 1931, 1927
2649 DAVIDSON AVE	2020, 2017, 2014, 2010, 2005, 1995, 1993, 1992, 1983, 1976, 1971, 1965, 1961, 1956, 1949, 1940, 1931, 1927
2649 DAVIDSON AVE	2020, 2017, 2014, 2010, 2000, 1995, 1993, 1992, 1983, 1976, 1971, 1965, 1961, 1956, 1949, 1940, 1931, 1927
2649 DAVIDSON AVE	2020, 2017, 2014, 2010, 2005, 2000, 1995, 1993, 1992, 1983, 1976, 1971, 1965, 1956, 1949, 1940, 1931, 1927
2649 JEROME AVE	2020, 2017, 2014, 2010, 2005, 2000, 1995, 1993, 1992, 1983, 1976, 1971, 1965, 1961, 1949, 1940, 1931, 1927
2649 JEROME AVE	2020, 2017, 2014, 2010, 2005, 2000, 1995, 1993, 1992, 1983, 1976, 1971, 1965, 1961, 1956, 1940, 1931, 1927

FINDINGS

Address Researched	Address Not Identified in Research Source
2649 JEROME AVE	2020, 2017, 2014, 2010, 2005, 2000, 1995, 1993, 1992, 1983, 1976, 1971, 1965, 1961, 1956, 1949, 1931, 1927
2649 JEROME AVE	2020, 2017, 2014, 2010, 2005, 1995, 1993, 1992, 1983, 1976, 1971, 1965, 1961, 1956, 1949, 1940, 1931, 1927
2649 JEROME AVE	2020, 2017, 2014, 2010, 2000, 1995, 1993, 1992, 1983, 1976, 1971, 1965, 1961, 1956, 1949, 1940, 1931, 1927
2649 JEROME AVE	2020, 2017, 2014, 2010, 2005, 2000, 1995, 1993, 1992, 1983, 1976, 1971, 1965, 1956, 1949, 1940, 1931, 1927
2649 JEROME AVE	2020, 2017, 2014, 2010, 2005, 2000, 1995, 1993, 1992, 1983, 1976, 1971, 1961, 1956, 1949, 1940, 1931, 1927
2649 JEROME AVE	2020, 2017, 2014, 2010, 2005, 2000, 1995, 1993, 1992, 1983, 1976, 1965, 1961, 1956, 1949, 1940, 1931, 1927
2649 JEROME AVE	2020, 2017, 2014, 2010, 2005, 2000, 1995, 1993, 1983, 1976, 1971, 1965, 1961, 1956, 1949, 1940, 1931, 1927
2649 JEROME AVE	2020, 2017, 2014, 2010, 2005, 2000, 1995, 1992, 1983, 1976, 1971, 1965, 1961, 1956, 1949, 1940, 1931, 1927
2649 JEROME AVE	2020, 2017, 2014, 2010, 2005, 2000, 1995, 1993, 1992, 1976, 1971, 1965, 1961, 1956, 1949, 1940, 1931, 1927
2650 DAVIDSON AVE	2020, 2017, 2014, 2010, 2005, 2000, 1995, 1992, 1983, 1976, 1971, 1965, 1961, 1956, 1949, 1940, 1931, 1927
2650 DAVIDSON AVE	2020, 2017, 2014, 2010, 2005, 2000, 1995, 1993, 1983, 1976, 1971, 1965, 1961, 1956, 1949, 1940, 1931, 1927
2650 DAVIDSON AVE	2020, 2017, 2014, 2010, 2005, 2000, 1995, 1993, 1992, 1976, 1971, 1965, 1961, 1956, 1949, 1940, 1931, 1927
2650 DAVIDSON AVE	2020, 2017, 2014, 2010, 2005, 2000, 1995, 1993, 1992, 1983, 1971, 1965, 1961, 1956, 1949, 1940, 1931, 1927
2650 DAVIDSON AVE	2020, 2017, 2014, 2010, 2005, 2000, 1995, 1993, 1992, 1983, 1976, 1965, 1961, 1956, 1949, 1940, 1931, 1927
2650 DAVIDSON AVE	2020, 2017, 2014, 2010, 2005, 2000, 1995, 1993, 1992, 1983, 1976, 1971, 1961, 1956, 1949, 1940, 1931, 1927
2650 DAVIDSON AVE	2020, 2017, 2014, 2010, 2000, 1995, 1993, 1992, 1983, 1976, 1971, 1965, 1961, 1956, 1949, 1940, 1931, 1927
2650 DAVIDSON AVE	2020, 2017, 2014, 2010, 2005, 1995, 1993, 1992, 1983, 1976, 1971, 1965, 1961, 1956, 1949, 1940, 1931, 1927
2650 DAVIDSON AVE	2020, 2017, 2014, 2010, 2005, 2000, 1993, 1992, 1983, 1976, 1971, 1965, 1961, 1956, 1949, 1940, 1931, 1927
2650 JEROME AVE	2020, 2017, 2014, 2010, 2005, 2000, 1995, 1993, 1992, 1983, 1976, 1971, 1961, 1956, 1949, 1940, 1931, 1927
2650 JEROME AVE	2020, 2017, 2014, 2010, 2005, 2000, 1995, 1993, 1992, 1983, 1976, 1965, 1961, 1956, 1949, 1940, 1931, 1927
2650 MORIS AVE	2020, 2017, 2014, 2010, 2005, 2000, 1995, 1993, 1992, 1983, 1971, 1965, 1961, 1956, 1949, 1940, 1931, 1927
2650 MORIS AVE	2020, 2017, 2014, 2010, 2005, 2000, 1995, 1993, 1992, 1983, 1976, 1965, 1961, 1956, 1949, 1940, 1931, 1927

FINDINGS

Address Researched	Address Not Identified in Research Source
2650 MORIS AVE	2020, 2017, 2014, 2010, 2005, 2000, 1995, 1993, 1992, 1983, 1976, 1971, 1961, 1956, 1949, 1940, 1931, 1927
2650 MORIS AVE	2020, 2017, 2014, 2010, 2005, 2000, 1995, 1993, 1992, 1983, 1976, 1971, 1965, 1961, 1956, 1940, 1931, 1927
2650 MORIS AVE	2020, 2017, 2014, 2010, 2005, 2000, 1995, 1993, 1992, 1983, 1976, 1971, 1965, 1961, 1949, 1940, 1931, 1927
2650 MORIS AVE	2020, 2017, 2014, 2010, 2005, 2000, 1995, 1993, 1992, 1983, 1976, 1971, 1965, 1956, 1949, 1940, 1931, 1927
2650 MORRIS AVE	2020, 2017, 2014, 2010, 2005, 2000, 1995, 1993, 1992, 1983, 1976, 1965, 1961, 1956, 1949, 1940, 1931, 1927
2650 MORRIS AVE	2020, 2017, 2014, 2010, 2005, 2000, 1995, 1993, 1992, 1983, 1971, 1965, 1961, 1956, 1949, 1940, 1931, 1927
2650 MORRIS AVE	2020, 2017, 2014, 2010, 2005, 2000, 1995, 1992, 1983, 1976, 1971, 1965, 1961, 1956, 1949, 1940, 1931, 1927
2650 MORRIS AVE	2020, 2017, 2014, 2010, 2005, 2000, 1995, 1993, 1983, 1976, 1971, 1965, 1961, 1956, 1949, 1940, 1931, 1927
2650 MORRIS AVE	2020, 2017, 2014, 2010, 2005, 2000, 1995, 1993, 1992, 1976, 1971, 1965, 1961, 1956, 1949, 1940, 1931, 1927
2650 MORRIS AVE	2020, 2017, 2014, 2010, 2005, 1995, 1993, 1992, 1983, 1976, 1971, 1965, 1961, 1956, 1949, 1940, 1931, 1927
2650 MORRIS AVE	2020, 2017, 2014, 2010, 2000, 1995, 1993, 1992, 1983, 1976, 1971, 1965, 1961, 1956, 1949, 1940, 1931, 1927
2650 MORRIS AVE	2020, 2017, 2014, 2005, 2000, 1995, 1993, 1992, 1983, 1976, 1971, 1965, 1961, 1956, 1949, 1940, 1931, 1927
2650 MORRIS AVE	2020, 2017, 2010, 2005, 2000, 1995, 1993, 1992, 1983, 1976, 1971, 1965, 1961, 1956, 1949, 1940, 1931, 1927
2650 MORRIS AVE	2017, 2014, 2010, 2005, 2000, 1995, 1993, 1992, 1983, 1976, 1971, 1965, 1961, 1956, 1949, 1940, 1931, 1927
2650 MORRIS AVE	2020, 2014, 2010, 2005, 2000, 1995, 1993, 1992, 1983, 1976, 1971, 1965, 1961, 1956, 1949, 1940, 1931, 1927
2651 JEROME AVE	2020, 2017, 2014, 2010, 2005, 2000, 1995, 1993, 1992, 1983, 1971, 1965, 1961, 1956, 1949, 1940, 1931, 1927
2651 JEROME AVE	2020, 2017, 2014, 2010, 2005, 2000, 1995, 1993, 1992, 1983, 1976, 1965, 1961, 1956, 1949, 1940, 1931, 1927
2651 JEROME AVE	2020, 2017, 2014, 2010, 2005, 2000, 1995, 1993, 1992, 1983, 1976, 1971, 1961, 1956, 1949, 1940, 1931, 1927
2651 JEROME AVE	2020, 2017, 2014, 2010, 2005, 2000, 1995, 1993, 1992, 1983, 1976, 1971, 1965, 1956, 1949, 1940, 1931, 1927
2651 JEROME AVE	2020, 2017, 2014, 2010, 2005, 2000, 1995, 1993, 1992, 1983, 1971, 1965, 1961, 1956, 1949, 1940, 1931, 1927
2651 JEROME AVE	2020, 2017, 2014, 2010, 2005, 2000, 1995, 1993, 1992, 1976, 1971, 1965, 1961, 1956, 1949, 1940, 1931, 1927
2651 JEROME AVE	2020, 2017, 2014, 2010, 2005, 2000, 1995, 1993, 1983, 1976, 1971, 1965, 1961, 1956, 1949, 1940, 1931, 1927

FINDINGS

Address Researched	Address Not Identified in Research Source
2651 JEROME AVE	2020, 2017, 2010, 2005, 2000, 1995, 1993, 1992, 1983, 1976, 1971, 1965, 1961, 1956, 1949, 1940, 1931, 1927
2651 JEROME AVE	2020, 2014, 2010, 2005, 2000, 1995, 1993, 1992, 1983, 1976, 1971, 1965, 1961, 1956, 1949, 1940, 1931, 1927
2651 JEROME AVE	2017, 2014, 2010, 2005, 2000, 1995, 1993, 1992, 1983, 1976, 1971, 1965, 1961, 1956, 1949, 1940, 1931, 1927
2651 JEROME AVE	2020, 2017, 2014, 2005, 2000, 1995, 1993, 1992, 1983, 1976, 1971, 1965, 1961, 1956, 1949, 1940, 1931, 1927
2651 JEROME AVE	2020, 2017, 2014, 2010, 2000, 1995, 1993, 1992, 1983, 1976, 1971, 1965, 1961, 1956, 1949, 1940, 1931, 1927
2651 JEROME AVE	2020, 2017, 2014, 2010, 2005, 1995, 1993, 1992, 1983, 1976, 1971, 1965, 1961, 1956, 1949, 1940, 1931, 1927
2651 JEROME AVE	2020, 2017, 2014, 2010, 2005, 2000, 1995, 1993, 1992, 1983, 1976, 1971, 1965, 1961, 1949, 1940, 1931, 1927
2651 JEROME AVE	2020, 2017, 2014, 2010, 2005, 2000, 1995, 1993, 1992, 1983, 1976, 1971, 1965, 1961, 1956, 1940, 1931, 1927
2651 JEROME AVE	2020, 2017, 2014, 2010, 2005, 2000, 1995, 1993, 1992, 1983, 1976, 1971, 1965, 1961, 1956, 1949, 1940, 1931
2651 MORRIS AVE	2020, 2017, 2014, 2010, 2005, 2000, 1995, 1993, 1992, 1983, 1976, 1971, 1965, 1961, 1956, 1949, 1931, 1927
2651 MORRIS AVE	2020, 2017, 2014, 2010, 2005, 2000, 1995, 1993, 1992, 1983, 1976, 1971, 1965, 1961, 1956, 1949, 1940, 1931
2651 MORRIS AVE	2020, 2017, 2014, 2010, 2000, 1995, 1993, 1992, 1983, 1976, 1971, 1965, 1961, 1956, 1949, 1940, 1931, 1927
2651 MORRIS AVE	2020, 2017, 2014, 2010, 2005, 1995, 1993, 1992, 1983, 1976, 1971, 1965, 1961, 1956, 1949, 1940, 1931, 1927
2651 MORRIS AVE	2020, 2017, 2014, 2005, 2000, 1995, 1993, 1992, 1983, 1976, 1971, 1965, 1961, 1956, 1949, 1940, 1931, 1927
2651 MORRIS AVE	2020, 2017, 2010, 2005, 2000, 1995, 1993, 1992, 1983, 1976, 1971, 1965, 1961, 1956, 1949, 1940, 1931, 1927
2651 MORRIS AVE	2017, 2014, 2010, 2005, 2000, 1995, 1993, 1992, 1983, 1976, 1971, 1965, 1961, 1956, 1949, 1940, 1931, 1927
2651 MORRIS AVE	2020, 2014, 2010, 2005, 2000, 1995, 1993, 1992, 1983, 1976, 1971, 1965, 1961, 1956, 1949, 1940, 1931, 1927
2651 MORRIS AVE	2020, 2017, 2014, 2010, 2005, 2000, 1995, 1992, 1983, 1976, 1971, 1965, 1961, 1956, 1949, 1940, 1931, 1927
2651 MORRIS AVE	2020, 2017, 2014, 2010, 2005, 2000, 1995, 1993, 1983, 1976, 1971, 1965, 1961, 1956, 1949, 1940, 1931, 1927
2651 MORRIS AVE	2020, 2017, 2014, 2010, 2005, 2000, 1993, 1992, 1983, 1976, 1971, 1965, 1961, 1956, 1949, 1940, 1931, 1927
2651 MORRIS AVE	2020, 2017, 2014, 2010, 2005, 2000, 1995, 1993, 1992, 1976, 1971, 1965, 1961, 1956, 1949, 1940, 1931, 1927
2651A JEROME AVE	2020, 2017, 2014, 2010, 2005, 2000, 1995, 1992, 1983, 1976, 1971, 1965, 1961, 1956, 1949, 1940, 1931, 1927

FINDINGS

Address Researched	Address Not Identified in Research Source
2653 JEROME AVE	2017, 2014, 2010, 2005, 2000, 1995, 1993, 1992, 1983, 1976, 1971, 1965, 1961, 1956, 1949, 1940, 1931, 1927
2653 JEROME AVE	2020, 2017, 2014, 2005, 2000, 1995, 1993, 1992, 1983, 1976, 1971, 1965, 1961, 1956, 1949, 1940, 1931, 1927
2653 JEROME AVE	2020, 2017, 2014, 2010, 2000, 1995, 1993, 1992, 1983, 1976, 1971, 1965, 1961, 1956, 1949, 1940, 1931, 1927
2653 JEROME AVE	2020, 2017, 2014, 2010, 2005, 1995, 1993, 1992, 1983, 1976, 1971, 1965, 1961, 1956, 1949, 1940, 1931, 1927
2653 JEROME AVE	2020, 2017, 2014, 2010, 2005, 2000, 1995, 1993, 1992, 1983, 1976, 1971, 1965, 1961, 1956, 1949, 1931, 1927
2653 MORIS AVE	2020, 2017, 2014, 2010, 2005, 2000, 1995, 1993, 1992, 1983, 1976, 1971, 1965, 1961, 1956, 1940, 1931, 1927
2653 MORIS AVE	2020, 2017, 2014, 2010, 2005, 2000, 1995, 1993, 1992, 1983, 1976, 1971, 1965, 1961, 1949, 1940, 1931, 1927
2653 MORIS AVE	2020, 2017, 2014, 2010, 2005, 2000, 1995, 1993, 1992, 1983, 1976, 1971, 1961, 1956, 1949, 1940, 1931, 1927
2653 MORIS AVE	2020, 2017, 2014, 2010, 2005, 2000, 1995, 1993, 1992, 1983, 1976, 1965, 1961, 1956, 1949, 1940, 1931, 1927
2653 MORRIS AVE	2020, 2017, 2014, 2010, 2005, 2000, 1995, 1993, 1992, 1983, 1971, 1965, 1961, 1956, 1949, 1940, 1931, 1927
2653 MORRIS AVE	2020, 2017, 2014, 2010, 2000, 1995, 1993, 1992, 1983, 1976, 1971, 1965, 1961, 1956, 1949, 1940, 1931, 1927
2653 MORRIS AVE	2020, 2017, 2014, 2010, 2005, 1995, 1993, 1992, 1983, 1976, 1971, 1965, 1961, 1956, 1949, 1940, 1931, 1927
2653 MORRIS AVE	2020, 2017, 2014, 2005, 2000, 1995, 1993, 1992, 1983, 1976, 1971, 1965, 1961, 1956, 1949, 1940, 1931, 1927
2653 MORRIS AVE	2020, 2017, 2010, 2005, 2000, 1995, 1993, 1992, 1983, 1976, 1971, 1965, 1961, 1956, 1949, 1940, 1931, 1927
2653 MORRIS AVE	2017, 2014, 2010, 2005, 2000, 1995, 1993, 1992, 1983, 1976, 1971, 1965, 1961, 1956, 1949, 1940, 1931, 1927
2653 MORRIS AVE	2020, 2014, 2010, 2005, 2000, 1995, 1993, 1992, 1983, 1976, 1971, 1965, 1961, 1956, 1949, 1940, 1931, 1927
2653 MORRIS AVE	2020, 2017, 2014, 2010, 2005, 2000, 1995, 1993, 1992, 1983, 1976, 1971, 1965, 1961, 1956, 1949, 1931, 1927
2655 JEROME AVE	2020, 2017, 2014, 2010, 2005, 2000, 1995, 1993, 1992, 1983, 1976, 1971, 1965, 1961, 1956, 1949, 1931, 1927
2655 JEROME AVE	2020, 2017, 2014, 2010, 2005, 2000, 1995, 1993, 1992, 1983, 1976, 1971, 1965, 1961, 1956, 1949, 1940, 1931
2655 JEROME AVE	2020, 2017, 2014, 2010, 2005, 2000, 1995, 1993, 1992, 1983, 1976, 1971, 1965, 1961, 1956, 1940, 1931, 1927
2655 JEROME AVE	2020, 2017, 2010, 2005, 2000, 1995, 1993, 1992, 1983, 1976, 1971, 1965, 1961, 1956, 1949, 1940, 1931, 1927
2655 JEROME AVE	2020, 2014, 2010, 2005, 2000, 1995, 1993, 1992, 1983, 1976, 1971, 1965, 1961, 1956, 1949, 1940, 1931, 1927

FINDINGS

Address Researched	Address Not Identified in Research Source
2655 JEROME AVE	2017, 2014, 2010, 2005, 2000, 1995, 1993, 1992, 1983, 1976, 1971, 1965, 1961, 1956, 1949, 1940, 1931, 1927
2655 JEROME AVE	2020, 2017, 2014, 2005, 2000, 1995, 1993, 1992, 1983, 1976, 1971, 1965, 1961, 1956, 1949, 1940, 1931, 1927
2655 JEROME AVE	2020, 2017, 2014, 2010, 2000, 1995, 1993, 1992, 1983, 1976, 1971, 1965, 1961, 1956, 1949, 1940, 1931, 1927
2655 JEROME AVE	2020, 2017, 2014, 2010, 2005, 2000, 1993, 1992, 1983, 1976, 1971, 1965, 1961, 1956, 1949, 1940, 1931, 1927
2655 JEROME AVE	2020, 2017, 2014, 2010, 2005, 1995, 1993, 1992, 1983, 1976, 1971, 1965, 1961, 1956, 1949, 1940, 1931, 1927
2655 JEROME AVE	2020, 2017, 2014, 2010, 2005, 2000, 1995, 1993, 1992, 1983, 1976, 1971, 1961, 1956, 1949, 1940, 1931, 1927
2655 JEROME AVE	2020, 2017, 2014, 2010, 2005, 2000, 1995, 1993, 1992, 1983, 1976, 1965, 1961, 1956, 1949, 1940, 1931, 1927
2655 JEROME AVE	2020, 2017, 2014, 2010, 2005, 2000, 1995, 1992, 1983, 1976, 1971, 1965, 1961, 1956, 1949, 1940, 1931, 1927
2655 JEROME AVE	2020, 2017, 2014, 2010, 2005, 2000, 1995, 1993, 1983, 1976, 1971, 1965, 1961, 1956, 1949, 1940, 1931, 1927
2655 JEROME AVE	2020, 2017, 2014, 2010, 2005, 2000, 1995, 1993, 1992, 1983, 1971, 1965, 1961, 1956, 1949, 1940, 1931, 1927
2655 JEROME AVE	2020, 2017, 2014, 2010, 2005, 2000, 1995, 1993, 1992, 1976, 1971, 1965, 1961, 1956, 1949, 1940, 1931, 1927
2655 MORRIS AVE	2020, 2017, 2014, 2010, 2005, 2000, 1995, 1993, 1992, 1983, 1976, 1971, 1965, 1961, 1956, 1949, 1940, 1931
2656 DAVIDSON AVE	2020, 2017, 2014, 2010, 2005, 2000, 1995, 1993, 1992, 1983, 1976, 1971, 1965, 1961, 1956, 1949, 1931, 1927
2657 JEROME AVE	2020, 2017, 2014, 2010, 2005, 2000, 1995, 1993, 1992, 1983, 1976, 1971, 1965, 1961, 1956, 1949, 1940, 1931
2657 JEROME AVE	2020, 2017, 2014, 2010, 2005, 2000, 1995, 1993, 1992, 1983, 1976, 1971, 1965, 1961, 1949, 1940, 1931, 1927
2658 JEROME AVE	2020, 2017, 2014, 2010, 2005, 2000, 1995, 1993, 1992, 1983, 1976, 1971, 1965, 1961, 1956, 1949, 1940, 1931
2659 JEROAME AVE	2020, 2017, 2014, 2010, 2005, 2000, 1995, 1992, 1983, 1976, 1971, 1965, 1961, 1956, 1949, 1940, 1931, 1927
2659 JEROME AVE	2020, 2017, 2014, 2010, 2005, 2000, 1995, 1992, 1983, 1976, 1971, 1965, 1961, 1956, 1949, 1940, 1931, 1927
2659 JEROME AVE	2020, 2017, 2014, 2010, 2005, 2000, 1995, 1993, 1983, 1976, 1971, 1965, 1961, 1956, 1949, 1940, 1931, 1927
2659 JEROME AVE	2020, 2017, 2014, 2010, 2005, 2000, 1995, 1993, 1992, 1976, 1971, 1965, 1961, 1956, 1949, 1940, 1931, 1927
2659 JEROME AVE	2020, 2017, 2014, 2010, 2005, 2000, 1995, 1993, 1992, 1983, 1971, 1965, 1961, 1956, 1949, 1940, 1931, 1927
2659 JEROME AVE	2020, 2017, 2014, 2010, 2005, 2000, 1995, 1993, 1992, 1983, 1976, 1965, 1961, 1956, 1949, 1940, 1931, 1927

FINDINGS

Address Researched	Address Not Identified in Research Source
2659 JEROME AVE	2020, 2017, 2014, 2010, 2005, 2000, 1995, 1993, 1992, 1983, 1976, 1971, 1961, 1956, 1949, 1940, 1931, 1927
2659 JEROME AVE	2020, 2017, 2014, 2010, 2005, 2000, 1995, 1993, 1992, 1983, 1976, 1971, 1965, 1956, 1949, 1940, 1931, 1927
2659 JEROME AVE	2020, 2017, 2014, 2010, 2005, 1995, 1993, 1992, 1983, 1976, 1971, 1965, 1961, 1956, 1949, 1940, 1931, 1927
2659 JEROME AVE	2020, 2017, 2014, 2010, 2005, 2000, 1993, 1992, 1983, 1976, 1971, 1965, 1961, 1956, 1949, 1940, 1931, 1927
2659 JEROME AVE	2020, 2017, 2014, 2010, 2000, 1995, 1993, 1992, 1983, 1976, 1971, 1965, 1961, 1956, 1949, 1940, 1931, 1927
2659 JEROME AVE	2020, 2017, 2014, 2005, 2000, 1995, 1993, 1992, 1983, 1976, 1971, 1965, 1961, 1956, 1949, 1940, 1931, 1927
2659 JEROME AVE	2017, 2014, 2010, 2005, 2000, 1995, 1993, 1992, 1983, 1976, 1971, 1965, 1961, 1956, 1949, 1940, 1931, 1927
2659 JEROME AVE	2020, 2014, 2010, 2005, 2000, 1995, 1993, 1992, 1983, 1976, 1971, 1965, 1961, 1956, 1949, 1940, 1931, 1927
2659 JEROME AVE	2020, 2017, 2014, 2010, 2005, 2000, 1995, 1993, 1992, 1983, 1976, 1971, 1965, 1961, 1956, 1949, 1940, 1931
2659 JEROME AVE	2020, 2017, 2014, 2010, 2005, 2000, 1995, 1993, 1992, 1983, 1976, 1971, 1965, 1961, 1949, 1940, 1931, 1927
2659 JEROME AVE	2020, 2017, 2014, 2010, 2005, 2000, 1995, 1993, 1992, 1983, 1976, 1971, 1965, 1961, 1956, 1940, 1931, 1927
2661 JEROME AVE	2020, 2017, 2014, 2010, 2005, 2000, 1995, 1993, 1992, 1983, 1976, 1971, 1965, 1961, 1956, 1949, 1940, 1931
2661 JEROME AVE	2020, 2017, 2014, 2010, 2005, 2000, 1995, 1993, 1992, 1983, 1976, 1971, 1965, 1956, 1949, 1940, 1931, 1927
2661 JEROME AVE	2020, 2017, 2014, 2010, 2005, 2000, 1995, 1993, 1992, 1983, 1976, 1965, 1961, 1956, 1949, 1940, 1931, 1927
2661 JEROME AVE	2020, 2017, 2014, 2010, 2005, 2000, 1995, 1993, 1992, 1983, 1971, 1965, 1961, 1956, 1949, 1940, 1931, 1927
2665 DAVIDSON AVE	2020, 2017, 2014, 2010, 2005, 2000, 1995, 1993, 1992, 1983, 1976, 1971, 1965, 1956, 1949, 1940, 1931, 1927
2666 JEROME AVE	2020, 2017, 2014, 2010, 2005, 2000, 1995, 1993, 1992, 1983, 1971, 1965, 1961, 1956, 1949, 1940, 1931, 1927
2666 JEROME AVE	2020, 2017, 2014, 2010, 2005, 2000, 1995, 1993, 1992, 1976, 1971, 1965, 1961, 1956, 1949, 1940, 1931, 1927
2666 JEROME AVE	2020, 2017, 2014, 2010, 2005, 2000, 1995, 1993, 1983, 1976, 1971, 1965, 1961, 1956, 1949, 1940, 1931, 1927
2666 JEROME AVE	2020, 2017, 2014, 2010, 2005, 2000, 1995, 1992, 1983, 1976, 1971, 1965, 1961, 1956, 1949, 1940, 1931, 1927
2666 JEROME AVE	2020, 2017, 2014, 2010, 2005, 2000, 1995, 1993, 1992, 1983, 1976, 1965, 1961, 1956, 1949, 1940, 1931, 1927
2666 JEROME AVE	2020, 2017, 2014, 2010, 2005, 2000, 1995, 1993, 1992, 1983, 1976, 1971, 1961, 1956, 1949, 1940, 1931, 1927

FINDINGS

Address Researched	Address Not Identified in Research Source
2666 JEROME AVE	2020, 2017, 2014, 2010, 2005, 2000, 1995, 1993, 1992, 1983, 1976, 1971, 1965, 1956, 1949, 1940, 1931, 1927
2666 JEROME AVE	2020, 2014, 2010, 2005, 2000, 1995, 1993, 1992, 1983, 1976, 1971, 1965, 1961, 1956, 1949, 1940, 1931, 1927
2666 JEROME AVE	2020, 2017, 2010, 2005, 2000, 1995, 1993, 1992, 1983, 1976, 1971, 1965, 1961, 1956, 1949, 1940, 1931, 1927
2666 JEROME AVE	2020, 2017, 2014, 2010, 2000, 1995, 1993, 1992, 1983, 1976, 1971, 1965, 1961, 1956, 1949, 1940, 1931, 1927
2666 JEROME AVE	2020, 2017, 2014, 2010, 2005, 2000, 1993, 1992, 1983, 1976, 1971, 1965, 1961, 1956, 1949, 1940, 1931, 1927
2666 JEROME AVE	2020, 2017, 2014, 2010, 2005, 1995, 1993, 1992, 1983, 1976, 1971, 1965, 1961, 1956, 1949, 1940, 1931, 1927
2667 DAVIDSON AVE	2020, 2017, 2014, 2010, 2000, 1995, 1993, 1992, 1983, 1976, 1971, 1965, 1961, 1956, 1949, 1940, 1931, 1927
2667 DAVIDSON AVE	2020, 2017, 2014, 2005, 2000, 1995, 1993, 1992, 1983, 1976, 1971, 1965, 1961, 1956, 1949, 1940, 1931, 1927
2670 MORRIS AVE	2020, 2017, 2014, 2010, 2005, 2000, 1995, 1993, 1992, 1983, 1976, 1971, 1965, 1961, 1956, 1949, 1931, 1927
2673 MORIS AVE	2020, 2017, 2014, 2010, 2005, 2000, 1995, 1993, 1992, 1983, 1976, 1971, 1965, 1956, 1949, 1940, 1931, 1927
2675 MORIS AVE	2020, 2017, 2014, 2010, 2005, 2000, 1995, 1993, 1992, 1983, 1976, 1971, 1965, 1956, 1949, 1940, 1931, 1927
2675 MORIS AVE	2020, 2017, 2014, 2010, 2005, 2000, 1995, 1993, 1992, 1983, 1976, 1971, 1965, 1961, 1949, 1940, 1931, 1927
2675 MORIS AVE	2020, 2017, 2014, 2010, 2005, 2000, 1995, 1993, 1992, 1983, 1976, 1971, 1965, 1961, 1956, 1940, 1931, 1927
2675 MORIS AVE	2020, 2017, 2014, 2010, 2005, 2000, 1995, 1993, 1992, 1983, 1976, 1971, 1961, 1956, 1949, 1940, 1931, 1927
2675 MORIS AVE	2020, 2017, 2014, 2010, 2005, 2000, 1995, 1993, 1992, 1983, 1976, 1965, 1961, 1956, 1949, 1940, 1931, 1927
2675 MORIS AVE	2020, 2017, 2014, 2010, 2005, 2000, 1995, 1993, 1992, 1983, 1971, 1965, 1961, 1956, 1949, 1940, 1931, 1927
2675 MORIS AVE	2020, 2017, 2014, 2010, 2005, 2000, 1995, 1993, 1992, 1976, 1971, 1965, 1961, 1956, 1949, 1940, 1931, 1927
2675 MORRIS AVE	2020, 2017, 2014, 2010, 2005, 2000, 1995, 1993, 1992, 1976, 1971, 1965, 1961, 1956, 1949, 1940, 1931, 1927
2675 MORRIS AVE	2020, 2017, 2014, 2010, 2005, 2000, 1995, 1992, 1983, 1976, 1971, 1965, 1961, 1956, 1949, 1940, 1931, 1927
2675 MORRIS AVE	2020, 2017, 2014, 2010, 2005, 2000, 1995, 1993, 1983, 1976, 1971, 1965, 1961, 1956, 1949, 1940, 1931, 1927
2675 MORRIS AVE	2020, 2017, 2014, 2010, 2005, 2000, 1995, 1993, 1992, 1983, 1976, 1965, 1961, 1956, 1949, 1940, 1931, 1927
2675 MORRIS AVE	2020, 2017, 2014, 2010, 2005, 2000, 1995, 1993, 1992, 1983, 1971, 1965, 1961, 1956, 1949, 1940, 1931, 1927

FINDINGS

Address Researched	Address Not Identified in Research Source
2675 MORRIS AVE	2020, 2017, 2014, 2005, 2000, 1995, 1993, 1992, 1983, 1976, 1971, 1965, 1961, 1956, 1949, 1940, 1931, 1927
2675 MORRIS AVE	2020, 2017, 2010, 2005, 2000, 1995, 1993, 1992, 1983, 1976, 1971, 1965, 1961, 1956, 1949, 1940, 1931, 1927
2675 MORRIS AVE	2020, 2014, 2010, 2005, 2000, 1995, 1993, 1992, 1983, 1976, 1971, 1965, 1961, 1956, 1949, 1940, 1931, 1927
2675 MORRIS AVE	2017, 2014, 2010, 2005, 2000, 1995, 1993, 1992, 1983, 1976, 1971, 1965, 1961, 1956, 1949, 1940, 1931, 1927
2675 MORRIS AVE	2020, 2017, 2014, 2010, 2000, 1995, 1993, 1992, 1983, 1976, 1971, 1965, 1961, 1956, 1949, 1940, 1931, 1927
2675 MORRIS AVE	2020, 2017, 2014, 2010, 2005, 1995, 1993, 1992, 1983, 1976, 1971, 1965, 1961, 1956, 1949, 1940, 1931, 1927
2675 MORRIS AVE	2020, 2017, 2014, 2010, 2005, 2000, 1995, 1993, 1992, 1983, 1976, 1971, 1965, 1961, 1956, 1940, 1931, 1927
2675 MORRIS AVE	2020, 2017, 2014, 2010, 2005, 2000, 1995, 1993, 1992, 1983, 1976, 1971, 1965, 1961, 1956, 1949, 1931, 1927
2675 MORRIS AVE	2020, 2017, 2014, 2010, 2005, 2000, 1995, 1993, 1992, 1983, 1976, 1971, 1965, 1961, 1956, 1949, 1940, 1931
2675 MORRIS AVE BSMT 1	2017, 2014, 2010, 2005, 2000, 1995, 1993, 1992, 1983, 1976, 1971, 1965, 1961, 1956, 1949, 1940, 1931, 1927
2676 MORIS AVE	2020, 2017, 2014, 2010, 2005, 2000, 1995, 1993, 1992, 1983, 1976, 1965, 1961, 1956, 1949, 1940, 1931, 1927
2676 MORIS AVE	2020, 2017, 2014, 2010, 2005, 2000, 1995, 1993, 1992, 1983, 1971, 1965, 1961, 1956, 1949, 1940, 1931, 1927
2676 MORIS AVE	2020, 2017, 2014, 2010, 2005, 2000, 1995, 1993, 1992, 1983, 1976, 1971, 1961, 1956, 1949, 1940, 1931, 1927
2676 MORIS AVE	2020, 2017, 2014, 2010, 2005, 2000, 1995, 1993, 1992, 1983, 1976, 1971, 1965, 1961, 1956, 1940, 1931, 1927
2676 MORIS AVE	2020, 2017, 2014, 2010, 2005, 2000, 1995, 1993, 1992, 1983, 1976, 1971, 1965, 1961, 1949, 1940, 1931, 1927
2676 MORIS AVE	2020, 2017, 2014, 2010, 2005, 2000, 1995, 1993, 1992, 1983, 1976, 1971, 1965, 1956, 1949, 1940, 1931, 1927
2676 MORRIS AVE	2020, 2017, 2014, 2010, 2005, 2000, 1995, 1993, 1992, 1983, 1976, 1971, 1965, 1961, 1956, 1949, 1940, 1931
2676 MORRIS AVE	2020, 2017, 2014, 2010, 2005, 2000, 1995, 1993, 1992, 1983, 1976, 1971, 1965, 1961, 1956, 1949, 1931, 1927
2676 MORRIS AVE	2020, 2017, 2014, 2010, 2005, 2000, 1995, 1993, 1992, 1983, 1976, 1965, 1961, 1956, 1949, 1940, 1931, 1927
2676 MORRIS AVE	2020, 2017, 2014, 2010, 2005, 2000, 1995, 1993, 1992, 1983, 1971, 1965, 1961, 1956, 1949, 1940, 1931, 1927
2676 MORRIS AVE	2020, 2017, 2014, 2010, 2005, 2000, 1995, 1993, 1983, 1976, 1971, 1965, 1961, 1956, 1949, 1940, 1931, 1927
2676 MORRIS AVE	2020, 2017, 2014, 2010, 2005, 2000, 1995, 1992, 1983, 1976, 1971, 1965, 1961, 1956, 1949, 1940, 1931, 1927

FINDINGS

Address Researched	Address Not Identified in Research Source
2676 MORRIS AVE	2020, 2017, 2014, 2010, 2005, 2000, 1995, 1993, 1992, 1976, 1971, 1965, 1961, 1956, 1949, 1940, 1931, 1927
2676 MORRIS AVE	2020, 2017, 2014, 2010, 2005, 1995, 1993, 1992, 1983, 1976, 1971, 1965, 1961, 1956, 1949, 1940, 1931, 1927
2676 MORRIS AVE	2020, 2017, 2014, 2010, 2000, 1995, 1993, 1992, 1983, 1976, 1971, 1965, 1961, 1956, 1949, 1940, 1931, 1927
2676 MORRIS AVE	2017, 2014, 2010, 2005, 2000, 1995, 1993, 1992, 1983, 1976, 1971, 1965, 1961, 1956, 1949, 1940, 1931, 1927
2676 MORRIS AVE	2020, 2014, 2010, 2005, 2000, 1995, 1993, 1992, 1983, 1976, 1971, 1965, 1961, 1956, 1949, 1940, 1931, 1927
2676 MORRIS AVE	2020, 2017, 2010, 2005, 2000, 1995, 1993, 1992, 1983, 1976, 1971, 1965, 1961, 1956, 1949, 1940, 1931, 1927
2676 MORRIS AVE	2020, 2017, 2014, 2005, 2000, 1995, 1993, 1992, 1983, 1976, 1971, 1965, 1961, 1956, 1949, 1940, 1931, 1927
2678 MORIS AVE	2020, 2017, 2014, 2010, 2005, 2000, 1995, 1993, 1992, 1983, 1976, 1971, 1961, 1956, 1949, 1940, 1931, 1927
2678 MORIS AVE	2020, 2017, 2014, 2010, 2005, 2000, 1995, 1993, 1992, 1983, 1976, 1971, 1965, 1956, 1949, 1940, 1931, 1927
2678 MORIS AVE	2020, 2017, 2014, 2010, 2005, 2000, 1995, 1993, 1992, 1983, 1976, 1971, 1965, 1961, 1949, 1940, 1931, 1927
2678 MORIS AVE	2020, 2017, 2014, 2010, 2005, 2000, 1995, 1993, 1992, 1983, 1976, 1971, 1965, 1961, 1956, 1940, 1931, 1927
2678 MORRIS AVE	2020, 2017, 2014, 2010, 2005, 2000, 1995, 1993, 1992, 1983, 1976, 1965, 1961, 1956, 1949, 1940, 1931, 1927
2680 MORIS AVE	2020, 2017, 2014, 2010, 2005, 2000, 1995, 1993, 1992, 1983, 1976, 1965, 1961, 1956, 1949, 1940, 1931, 1927
2680 MORIS AVE	2020, 2017, 2014, 2010, 2005, 2000, 1995, 1993, 1992, 1983, 1976, 1971, 1961, 1956, 1949, 1940, 1931, 1927
2680 MORIS AVE	2020, 2017, 2014, 2010, 2005, 2000, 1995, 1993, 1992, 1983, 1976, 1971, 1965, 1961, 1956, 1940, 1931, 1927
2680 MORIS AVE	2020, 2017, 2014, 2010, 2005, 2000, 1995, 1993, 1992, 1983, 1976, 1971, 1965, 1961, 1949, 1940, 1931, 1927
2680 MORIS AVE	2020, 2017, 2014, 2010, 2005, 2000, 1995, 1993, 1992, 1983, 1976, 1971, 1965, 1956, 1949, 1940, 1931, 1927
2680 MORRIS AVE	2020, 2017, 2014, 2010, 2005, 2000, 1995, 1993, 1992, 1983, 1976, 1971, 1965, 1961, 1949, 1940, 1931, 1927
2680 MORRIS AVE	2020, 2017, 2014, 2010, 2005, 2000, 1995, 1993, 1992, 1983, 1976, 1971, 1965, 1961, 1956, 1940, 1931, 1927
2680 MORRIS AVE	2020, 2017, 2014, 2010, 2005, 2000, 1995, 1993, 1992, 1983, 1976, 1971, 1965, 1961, 1956, 1949, 1931, 1927
2680 MORRIS AVE	2020, 2017, 2014, 2010, 2005, 2000, 1995, 1993, 1992, 1983, 1976, 1971, 1965, 1961, 1956, 1949, 1940, 1931
2680 MORRIS AVE	2020, 2017, 2014, 2010, 2005, 2000, 1995, 1993, 1992, 1983, 1976, 1965, 1961, 1956, 1949, 1940, 1931, 1927

FINDINGS

Address Researched	Address Not Identified in Research Source
2680 MORRIS AVE	2020, 2017, 2014, 2010, 2005, 2000, 1995, 1993, 1992, 1983, 1971, 1965, 1961, 1956, 1949, 1940, 1931, 1927
2680 MORRIS AVE	2020, 2017, 2014, 2010, 2005, 2000, 1995, 1993, 1992, 1976, 1971, 1965, 1961, 1956, 1949, 1940, 1931, 1927
2680 MORRIS AVE	2020, 2017, 2014, 2010, 2005, 2000, 1995, 1992, 1983, 1976, 1971, 1965, 1961, 1956, 1949, 1940, 1931, 1927
2680 MORRIS AVE	2020, 2017, 2014, 2010, 2005, 2000, 1995, 1993, 1983, 1976, 1971, 1965, 1961, 1956, 1949, 1940, 1931, 1927
2680 MORRIS AVE	2020, 2014, 2010, 2005, 2000, 1995, 1993, 1992, 1983, 1976, 1971, 1965, 1961, 1956, 1949, 1940, 1931, 1927
2680 MORRIS AVE	2020, 2017, 2014, 2010, 2000, 1995, 1993, 1992, 1983, 1976, 1971, 1965, 1961, 1956, 1949, 1940, 1931, 1927
2680 MORRIS AVE	2020, 2017, 2014, 2010, 2005, 1995, 1993, 1992, 1983, 1976, 1971, 1965, 1961, 1956, 1949, 1940, 1931, 1927
2682 JEROME AVE	2020, 2017, 2014, 2010, 2005, 2000, 1995, 1993, 1992, 1983, 1976, 1971, 1965, 1956, 1949, 1940, 1931, 1927
2682 JEROME AVE	2020, 2017, 2014, 2010, 2005, 2000, 1995, 1993, 1992, 1983, 1976, 1971, 1965, 1961, 1956, 1949, 1931, 1927
2682 JEROME AVE	2020, 2017, 2014, 2010, 2005, 2000, 1995, 1993, 1992, 1983, 1976, 1971, 1965, 1961, 1956, 1940, 1931, 1927
2682 JEROME AVE	2020, 2017, 2014, 2010, 2005, 2000, 1995, 1993, 1992, 1983, 1976, 1971, 1965, 1961, 1949, 1940, 1931, 1927
2683 MORIS AVE	2020, 2017, 2014, 2010, 2005, 2000, 1995, 1993, 1992, 1983, 1976, 1971, 1965, 1961, 1949, 1940, 1931, 1927
2683 MORIS AVE	2020, 2017, 2014, 2010, 2005, 2000, 1995, 1993, 1992, 1983, 1976, 1971, 1965, 1956, 1949, 1940, 1931, 1927
2683 MORIS AVE	2020, 2017, 2014, 2010, 2005, 2000, 1995, 1993, 1992, 1983, 1976, 1971, 1965, 1961, 1956, 1940, 1931, 1927
2683 MORIS AVE	2020, 2017, 2014, 2010, 2005, 2000, 1995, 1993, 1992, 1983, 1976, 1971, 1961, 1956, 1949, 1940, 1931, 1927
2683 MORIS AVE	2020, 2017, 2014, 2010, 2005, 2000, 1995, 1993, 1992, 1983, 1976, 1965, 1961, 1956, 1949, 1940, 1931, 1927
2683 MORIS AVE	2020, 2017, 2014, 2010, 2005, 2000, 1995, 1993, 1992, 1983, 1971, 1965, 1961, 1956, 1949, 1940, 1931, 1927
2683 MORIS AVE	2020, 2017, 2014, 2010, 2005, 2000, 1995, 1992, 1983, 1976, 1971, 1965, 1961, 1956, 1949, 1940, 1931, 1927
2683 MORRIS AVE	2020, 2017, 2014, 2010, 2005, 2000, 1995, 1993, 1992, 1983, 1976, 1971, 1961, 1956, 1949, 1940, 1931, 1927
2683 MORRIS AVE	2020, 2017, 2014, 2010, 2005, 2000, 1995, 1993, 1992, 1983, 1976, 1971, 1965, 1956, 1949, 1940, 1931, 1927
2683 MORRIS AVE	2020, 2017, 2014, 2010, 2005, 2000, 1995, 1993, 1992, 1983, 1976, 1971, 1965, 1961, 1949, 1940, 1931, 1927
2683 MORRIS AVE	2020, 2017, 2014, 2010, 2005, 2000, 1995, 1993, 1992, 1983, 1976, 1971, 1965, 1961, 1956, 1949, 1931, 1927

FINDINGS

Address Researched	Address Not Identified in Research Source
2683 MORRIS AVE	2020, 2017, 2014, 2010, 2005, 2000, 1995, 1993, 1992, 1983, 1976, 1971, 1965, 1961, 1956, 1949, 1940, 1931
2683 MORRIS AVE	2020, 2017, 2014, 2010, 2005, 2000, 1995, 1992, 1983, 1976, 1971, 1965, 1961, 1956, 1949, 1940, 1931, 1927
2683 MORRIS AVE	2020, 2017, 2014, 2010, 2005, 2000, 1995, 1993, 1983, 1976, 1971, 1965, 1961, 1956, 1949, 1940, 1931, 1927
2683 MORRIS AVE	2020, 2017, 2014, 2010, 2005, 2000, 1995, 1993, 1992, 1976, 1971, 1965, 1961, 1956, 1949, 1940, 1931, 1927
2683 MORRIS AVE	2020, 2017, 2014, 2010, 2005, 2000, 1995, 1993, 1992, 1983, 1976, 1965, 1961, 1956, 1949, 1940, 1931, 1927
2683 MORRIS AVE	2020, 2017, 2014, 2010, 2005, 2000, 1995, 1993, 1992, 1983, 1971, 1965, 1961, 1956, 1949, 1940, 1931, 1927
2683 MORRIS AVE	2020, 2017, 2014, 2010, 2005, 1995, 1993, 1992, 1983, 1976, 1971, 1965, 1961, 1956, 1949, 1940, 1931, 1927
2683 MORRIS AVE	2020, 2017, 2014, 2010, 2000, 1995, 1993, 1992, 1983, 1976, 1971, 1965, 1961, 1956, 1949, 1940, 1931, 1927
2683 MORRIS AVE	2020, 2014, 2010, 2005, 2000, 1995, 1993, 1992, 1983, 1976, 1971, 1965, 1961, 1956, 1949, 1940, 1931, 1927
2683 MORRIS AVE	2017, 2014, 2010, 2005, 2000, 1995, 1993, 1992, 1983, 1976, 1971, 1965, 1961, 1956, 1949, 1940, 1931, 1927
2683 MORRIS AVE	2020, 2017, 2014, 2005, 2000, 1995, 1993, 1992, 1983, 1976, 1971, 1965, 1961, 1956, 1949, 1940, 1931, 1927
2683 MORRIS AVE	2020, 2017, 2010, 2005, 2000, 1995, 1993, 1992, 1983, 1976, 1971, 1965, 1961, 1956, 1949, 1940, 1931, 1927
2683 MORRIS AVENUE	2020, 2017, 2014, 2010, 2005, 2000, 1995, 1993, 1992, 1983, 1976, 1971, 1965, 1956, 1949, 1940, 1931, 1927
2684 JEROME AVE	2020, 2017, 2014, 2010, 2005, 2000, 1995, 1993, 1992, 1983, 1976, 1971, 1965, 1961, 1949, 1940, 1931, 1927
2684 JEROME AVE	2020, 2017, 2014, 2010, 2005, 2000, 1995, 1993, 1992, 1983, 1976, 1971, 1965, 1961, 1956, 1940, 1931, 1927
2684 JEROME AVE	2020, 2017, 2014, 2010, 2005, 2000, 1995, 1993, 1992, 1983, 1976, 1971, 1965, 1956, 1949, 1940, 1931, 1927
2685 MORRIS AVE	2020, 2017, 2014, 2010, 2005, 2000, 1995, 1993, 1992, 1976, 1971, 1965, 1961, 1956, 1949, 1940, 1931, 1927
2685 MORRIS AVE	2020, 2017, 2014, 2005, 2000, 1995, 1993, 1992, 1983, 1976, 1971, 1965, 1961, 1956, 1949, 1940, 1931, 1927
2686 JEROME AVE	2020, 2017, 2014, 2010, 2000, 1995, 1993, 1992, 1983, 1976, 1971, 1965, 1961, 1956, 1949, 1940, 1931, 1927
2686 JEROME AVE	2020, 2017, 2014, 2005, 2000, 1995, 1993, 1992, 1983, 1976, 1971, 1965, 1961, 1956, 1949, 1940, 1931, 1927
2686 JEROME AVE	2020, 2017, 2010, 2005, 2000, 1995, 1993, 1992, 1983, 1976, 1971, 1965, 1961, 1956, 1949, 1940, 1931, 1927
2686 JEROME AVE	2020, 2014, 2010, 2005, 2000, 1995, 1993, 1992, 1983, 1976, 1971, 1965, 1961, 1956, 1949, 1940, 1931, 1927

FINDINGS

Address Researched	Address Not Identified in Research Source
2686 JEROME AVE	2020, 2017, 2014, 2010, 2005, 2000, 1995, 1993, 1992, 1983, 1976, 1971, 1965, 1956, 1949, 1940, 1931, 1927
2686 JEROME AVE	2020, 2017, 2014, 2010, 2005, 2000, 1995, 1993, 1992, 1983, 1976, 1971, 1965, 1961, 1956, 1940, 1931, 1927
2686 JEROME AVE	2020, 2017, 2014, 2010, 2005, 2000, 1995, 1993, 1992, 1983, 1976, 1971, 1965, 1961, 1949, 1940, 1931, 1927
2688 JEROME AVE	2020, 2017, 2014, 2010, 2005, 2000, 1995, 1993, 1992, 1983, 1976, 1971, 1965, 1961, 1956, 1949, 1931, 1927
2690 JEROME AVE	2020, 2017, 2014, 2010, 2005, 2000, 1995, 1993, 1992, 1983, 1976, 1971, 1965, 1961, 1956, 1949, 1931, 1927
2690 JEROME AVE	2020, 2017, 2014, 2010, 2005, 2000, 1995, 1993, 1992, 1983, 1976, 1971, 1965, 1961, 1956, 1949, 1940, 1927
2690 JEROME AVE	2020, 2017, 2014, 2010, 2005, 2000, 1995, 1993, 1992, 1983, 1976, 1971, 1965, 1961, 1949, 1940, 1931, 1927
2690 JEROME AVE	2020, 2017, 2014, 2010, 2005, 2000, 1995, 1993, 1992, 1983, 1976, 1971, 1965, 1961, 1956, 1940, 1931, 1927
2690 MORIS AVE	2020, 2017, 2014, 2010, 2005, 2000, 1995, 1993, 1992, 1983, 1976, 1971, 1965, 1961, 1956, 1940, 1931, 1927
2690 MORIS AVE	2020, 2017, 2014, 2010, 2005, 2000, 1995, 1993, 1992, 1983, 1976, 1971, 1965, 1961, 1949, 1940, 1931, 1927
2690 MORIS AVE	2020, 2017, 2014, 2010, 2005, 2000, 1995, 1993, 1992, 1983, 1976, 1971, 1965, 1956, 1949, 1940, 1931, 1927
2690 MORIS AVE	2020, 2017, 2014, 2010, 2005, 2000, 1995, 1993, 1992, 1983, 1976, 1971, 1961, 1956, 1949, 1940, 1931, 1927
2690 MORIS AVE	2020, 2017, 2014, 2010, 2005, 2000, 1995, 1993, 1992, 1983, 1976, 1965, 1961, 1956, 1949, 1940, 1931, 1927
2690 MORIS AVE	2020, 2017, 2014, 2010, 2005, 2000, 1995, 1993, 1992, 1983, 1971, 1965, 1961, 1956, 1949, 1940, 1931, 1927
2690 MORIS AVE	2020, 2017, 2014, 2010, 2005, 2000, 1995, 1993, 1992, 1976, 1971, 1965, 1961, 1956, 1949, 1940, 1931, 1927
2690 MORIS AVE	2020, 2017, 2014, 2010, 2005, 2000, 1995, 1992, 1983, 1976, 1971, 1965, 1961, 1956, 1949, 1940, 1931, 1927
2690 MORRIS AVE	2020, 2017, 2014, 2010, 2005, 2000, 1995, 1993, 1992, 1983, 1971, 1965, 1961, 1956, 1949, 1940, 1931, 1927
2690 MORRIS AVE	2020, 2017, 2014, 2010, 2005, 2000, 1995, 1993, 1992, 1983, 1976, 1965, 1961, 1956, 1949, 1940, 1931, 1927
2690 MORRIS AVE	2020, 2017, 2014, 2010, 2005, 2000, 1995, 1993, 1992, 1983, 1971, 1965, 1961, 1956, 1949, 1940, 1931, 1927
2690 MORRIS AVE	2020, 2017, 2014, 2010, 2005, 2000, 1995, 1992, 1983, 1976, 1971, 1965, 1961, 1956, 1949, 1940, 1931, 1927
2690 MORRIS AVE	2020, 2017, 2014, 2010, 2005, 2000, 1995, 1993, 1983, 1976, 1971, 1965, 1961, 1956, 1949, 1940, 1931, 1927
2690 MORRIS AVE	2020, 2017, 2014, 2010, 2005, 2000, 1995, 1993, 1992, 1976, 1971, 1965, 1961, 1956, 1949, 1940, 1931, 1927

FINDINGS

Address Researched	Address Not Identified in Research Source
2690 MORRIS AVE	2020, 2014, 2010, 2005, 2000, 1995, 1993, 1992, 1983, 1976, 1971, 1965, 1961, 1956, 1949, 1940, 1931, 1927
2690 MORRIS AVE	2017, 2014, 2010, 2005, 2000, 1995, 1993, 1992, 1983, 1976, 1971, 1965, 1961, 1956, 1949, 1940, 1931, 1927
2690 MORRIS AVE	2020, 2017, 2010, 2005, 2000, 1995, 1993, 1992, 1983, 1976, 1971, 1965, 1961, 1956, 1949, 1940, 1931, 1927
2690 MORRIS AVE	2020, 2017, 2014, 2005, 2000, 1995, 1993, 1992, 1983, 1976, 1971, 1965, 1961, 1956, 1949, 1940, 1931, 1927
2690 MORRIS AVE	2020, 2017, 2014, 2010, 2000, 1995, 1993, 1992, 1983, 1976, 1971, 1965, 1961, 1956, 1949, 1940, 1931, 1927
2690 MORRIS AVE	2020, 2017, 2014, 2010, 2005, 1995, 1993, 1992, 1983, 1976, 1971, 1965, 1961, 1956, 1949, 1940, 1931, 1927
2690 MORRIS AVE	2020, 2017, 2014, 2010, 2005, 2000, 1995, 1993, 1992, 1983, 1976, 1971, 1965, 1956, 1949, 1940, 1931, 1927
2690 MORRIS AVE	2020, 2017, 2014, 2010, 2005, 2000, 1995, 1993, 1992, 1983, 1976, 1971, 1961, 1956, 1949, 1940, 1931, 1927
2690 MORRIS AVE	2020, 2017, 2014, 2010, 2005, 2000, 1995, 1993, 1992, 1983, 1976, 1971, 1965, 1961, 1949, 1940, 1931, 1927
2690 MORRIS AVE	2020, 2017, 2014, 2010, 2005, 2000, 1995, 1993, 1992, 1983, 1976, 1971, 1965, 1961, 1956, 1940, 1931, 1927
2690 MORRIS AVE	2020, 2017, 2014, 2010, 2005, 2000, 1995, 1993, 1992, 1983, 1976, 1971, 1965, 1961, 1956, 1949, 1931, 1927
2690 MORRIS AVENUE	2020, 2017, 2014, 2010, 2005, 2000, 1995, 1993, 1992, 1983, 1976, 1971, 1965, 1956, 1949, 1940, 1931, 1927
2690 MURIS AVE	2020, 2017, 2014, 2010, 2005, 2000, 1995, 1993, 1992, 1983, 1976, 1971, 1961, 1956, 1949, 1940, 1931, 1927
2692 JEROME AVE	2020, 2017, 2014, 2010, 2005, 2000, 1995, 1993, 1992, 1983, 1976, 1971, 1965, 1961, 1949, 1940, 1931, 1927
2692 JEROME AVE	2020, 2017, 2014, 2010, 2005, 2000, 1995, 1993, 1992, 1983, 1976, 1971, 1965, 1961, 1956, 1940, 1931, 1927
2692 JEROME AVE	2020, 2017, 2014, 2010, 2005, 2000, 1995, 1993, 1992, 1983, 1976, 1971, 1965, 1961, 1956, 1949, 1931, 1927
2693 MORIS AVE	2020, 2017, 2014, 2010, 2005, 2000, 1995, 1993, 1992, 1983, 1976, 1971, 1965, 1961, 1956, 1940, 1931, 1927
2693 MORIS AVE	2020, 2017, 2014, 2010, 2005, 2000, 1995, 1993, 1992, 1983, 1976, 1971, 1965, 1961, 1949, 1940, 1931, 1927
2693 MORIS AVE	2020, 2017, 2014, 2010, 2005, 2000, 1995, 1993, 1992, 1983, 1976, 1971, 1965, 1956, 1949, 1940, 1931, 1927
2693 MORIS AVE	2020, 2017, 2014, 2010, 2005, 2000, 1995, 1992, 1983, 1976, 1971, 1965, 1961, 1956, 1949, 1940, 1931, 1927
2693 MORIS AVE	2020, 2017, 2014, 2010, 2005, 2000, 1995, 1993, 1992, 1983, 1976, 1965, 1961, 1956, 1949, 1940, 1931, 1927
2693 MORIS AVE	2020, 2017, 2014, 2010, 2005, 2000, 1995, 1993, 1992, 1983, 1971, 1965, 1961, 1956, 1949, 1940, 1931, 1927

FINDINGS

Address Researched	Address Not Identified in Research Source
2693 MORIS AVE	2020, 2017, 2014, 2010, 2005, 2000, 1995, 1993, 1992, 1983, 1976, 1971, 1961, 1956, 1949, 1940, 1931, 1927
2693 MORRIS AVE	2020, 2017, 2014, 2010, 2005, 2000, 1995, 1993, 1992, 1983, 1976, 1971, 1961, 1956, 1949, 1940, 1931, 1927
2693 MORRIS AV LELLOG 6017TH	2020, 2017, 2014, 2010, 2005, 2000, 1995, 1993, 1992, 1983, 1976, 1971, 1965, 1961, 1956, 1949, 1940, 1931
2693 MORRIS AVE	2020, 2017, 2014, 2010, 2005, 2000, 1995, 1993, 1992, 1983, 1976, 1971, 1965, 1961, 1956, 1949, 1940, 1931
2693 MORRIS AVE	2020, 2017, 2014, 2010, 2005, 2000, 1995, 1993, 1992, 1983, 1976, 1971, 1965, 1961, 1956, 1949, 1931, 1927
2693 MORRIS AVE	2020, 2017, 2014, 2010, 2005, 2000, 1995, 1993, 1992, 1983, 1976, 1965, 1961, 1956, 1949, 1940, 1931, 1927
2693 MORRIS AVE	2020, 2017, 2014, 2010, 2005, 2000, 1995, 1993, 1992, 1983, 1971, 1965, 1961, 1956, 1949, 1940, 1931, 1927
2693 MORRIS AVE	2020, 2017, 2014, 2010, 2005, 2000, 1995, 1992, 1983, 1976, 1971, 1965, 1961, 1956, 1949, 1940, 1931, 1927
2693 MORRIS AVE	2020, 2017, 2014, 2010, 2005, 2000, 1995, 1993, 1983, 1976, 1971, 1965, 1961, 1956, 1949, 1940, 1931, 1927
2693 MORRIS AVE	2020, 2017, 2014, 2010, 2005, 2000, 1995, 1993, 1992, 1976, 1971, 1965, 1961, 1956, 1949, 1940, 1931, 1927
2693 MORRIS AVE	2020, 2017, 2014, 2010, 2005, 1995, 1993, 1992, 1983, 1976, 1971, 1965, 1961, 1956, 1949, 1940, 1931, 1927
2693 MORRIS AVE	2020, 2017, 2014, 2010, 2000, 1995, 1993, 1992, 1983, 1976, 1971, 1965, 1961, 1956, 1949, 1940, 1931, 1927
2693 MORRIS AVE	2020, 2017, 2014, 2005, 2000, 1995, 1993, 1992, 1983, 1976, 1971, 1965, 1961, 1956, 1949, 1940, 1931, 1927
2693 MORRIS AVE	2020, 2017, 2010, 2005, 2000, 1995, 1993, 1992, 1983, 1976, 1971, 1965, 1961, 1956, 1949, 1940, 1931, 1927
2693 MORRIS AVE	2017, 2014, 2010, 2005, 2000, 1995, 1993, 1992, 1983, 1976, 1971, 1965, 1961, 1956, 1949, 1940, 1931, 1927
2693 MORRIS AVE	2020, 2014, 2010, 2005, 2000, 1995, 1993, 1992, 1983, 1976, 1971, 1965, 1961, 1956, 1949, 1940, 1931, 1927
2694 JEROME AVE	2020, 2017, 2014, 2010, 2005, 2000, 1995, 1993, 1992, 1983, 1976, 1971, 1961, 1956, 1949, 1940, 1931, 1927
2694 JEROME AVE	2020, 2017, 2014, 2010, 2005, 2000, 1995, 1993, 1992, 1983, 1976, 1971, 1965, 1956, 1949, 1940, 1931, 1927
2694 JEROME AVE	2020, 2017, 2014, 2010, 2005, 2000, 1995, 1993, 1992, 1983, 1976, 1965, 1961, 1956, 1949, 1940, 1931, 1927
2694 JEROME AVE	2020, 2017, 2014, 2010, 2005, 2000, 1995, 1993, 1992, 1983, 1976, 1971, 1965, 1961, 1956, 1949, 1931, 1927
2694 JEROME AVE	2020, 2017, 2014, 2010, 2005, 2000, 1995, 1993, 1992, 1983, 1976, 1971, 1965, 1961, 1949, 1940, 1931, 1927
2694 JEROME AVE	2020, 2017, 2014, 2010, 2005, 2000, 1995, 1993, 1992, 1983, 1976, 1971, 1965, 1961, 1956, 1940, 1931, 1927

FINDINGS

Address Researched	Address Not Identified in Research Source
2696 JEROME AVE	2020, 2017, 2014, 2010, 2005, 2000, 1995, 1993, 1992, 1983, 1976, 1971, 1965, 1961, 1956, 1949, 1931, 1927
2696 MORRIS AVE	2020, 2017, 2014, 2005, 2000, 1995, 1993, 1992, 1983, 1976, 1971, 1965, 1961, 1956, 1949, 1940, 1931, 1927
2696 MORRIS AVE	2020, 2017, 2014, 2010, 2000, 1995, 1993, 1992, 1983, 1976, 1971, 1965, 1961, 1956, 1949, 1940, 1931, 1927
2697 JEROME AVE	2020, 2017, 2014, 2010, 2005, 2000, 1995, 1993, 1992, 1983, 1976, 1971, 1965, 1961, 1956, 1949, 1931, 1927
2698 JEROME AVE	2020, 2017, 2014, 2010, 2005, 2000, 1995, 1993, 1992, 1983, 1976, 1971, 1965, 1961, 1956, 1949, 1931, 1927
2698 JEROME AVE	2017, 2014, 2010, 2005, 2000, 1995, 1993, 1992, 1983, 1976, 1971, 1965, 1961, 1956, 1949, 1940, 1931, 1927
27 E KINGSBRIDGE RD	2017, 2014, 2010, 2005, 2000, 1995, 1993, 1992, 1983, 1976, 1971, 1965, 1961, 1956, 1949, 1940, 1931, 1927
27 E KINGSBRIDGE RD	2020, 2014, 2010, 2005, 2000, 1995, 1993, 1992, 1983, 1976, 1971, 1965, 1961, 1956, 1949, 1940, 1931, 1927
27 E KINGSBRIDGE RD	2020, 2017, 2014, 2005, 2000, 1995, 1993, 1992, 1983, 1976, 1971, 1965, 1961, 1956, 1949, 1940, 1931, 1927
27 E KINGSBRIDGE RD	2020, 2017, 2010, 2005, 2000, 1995, 1993, 1992, 1983, 1976, 1971, 1965, 1961, 1956, 1949, 1940, 1931, 1927
27 E KINGSBRIDGE RD	2020, 2017, 2014, 2010, 2000, 1995, 1993, 1992, 1983, 1976, 1971, 1965, 1961, 1956, 1949, 1940, 1931, 1927
27 E KINGSBRIDGE RD	2020, 2017, 2014, 2010, 2005, 1995, 1993, 1992, 1983, 1976, 1971, 1965, 1961, 1956, 1949, 1940, 1931, 1927
27 E KINGSBRIDGE RD	2020, 2017, 2014, 2010, 2005, 2000, 1993, 1992, 1983, 1976, 1971, 1965, 1961, 1956, 1949, 1940, 1931, 1927
27 KINGSBRIDGE RD	2020, 2017, 2014, 2010, 2005, 2000, 1995, 1993, 1992, 1976, 1971, 1965, 1961, 1956, 1949, 1940, 1931, 1927
27 KINGSBRIDGE RD	2020, 2017, 2014, 2010, 2005, 2000, 1995, 1993, 1992, 1976, 1971, 1965, 1961, 1956, 1949, 1940, 1931, 1927
27 KINGSBRIDGE RD	2020, 2017, 2014, 2010, 2005, 2000, 1995, 1993, 1992, 1983, 1971, 1965, 1961, 1956, 1949, 1940, 1931, 1927
27 KINGSBRIDGE RD	2020, 2017, 2014, 2010, 2005, 2000, 1995, 1993, 1992, 1983, 1976, 1965, 1961, 1956, 1949, 1940, 1931, 1927
27 KINGSBRIDGE RD	2020, 2017, 2014, 2010, 2005, 2000, 1995, 1993, 1992, 1983, 1976, 1971, 1965, 1956, 1949, 1940, 1931, 1927
27 KINGSBRIDGE RD	2020, 2017, 2014, 2010, 2005, 2000, 1995, 1993, 1992, 1983, 1976, 1971, 1961, 1956, 1949, 1940, 1931, 1927
27 KINGSBRIDGE RD	2020, 2017, 2014, 2010, 2000, 1995, 1993, 1992, 1983, 1976, 1971, 1965, 1961, 1956, 1949, 1940, 1931, 1927
27 KINGSBRIDGE RD	2020, 2017, 2014, 2010, 2005, 2000, 1995, 1993, 1992, 1983, 1976, 1971, 1965, 1961, 1956, 1949, 1940, 1931
27 KINGSBRIDGE RD	2020, 2017, 2014, 2010, 2005, 2000, 1995, 1993, 1992, 1983, 1976, 1971, 1965, 1961, 1956, 1949, 1931, 1927

FINDINGS

Address Researched	Address Not Identified in Research Source
2700 JEROME AVE	2020, 2017, 2014, 2010, 2005, 2000, 1995, 1993, 1992, 1983, 1976, 1971, 1965, 1961, 1956, 1940, 1931, 1927
2700 JEROME AVE	2020, 2017, 2014, 2010, 2005, 2000, 1995, 1993, 1992, 1983, 1976, 1971, 1965, 1961, 1949, 1940, 1931, 1927
2700 JEROME AVE	2020, 2017, 2014, 2010, 2005, 1995, 1993, 1992, 1983, 1976, 1971, 1965, 1961, 1956, 1949, 1940, 1931, 1927
2700 JEROME AVE	2020, 2017, 2014, 2010, 2005, 2000, 1993, 1992, 1983, 1976, 1971, 1965, 1961, 1956, 1949, 1940, 1931, 1927
2700 JEROME AVE	2020, 2017, 2014, 2010, 2000, 1995, 1993, 1992, 1983, 1976, 1971, 1965, 1961, 1956, 1949, 1940, 1931, 1927
2700 JEROME AVE	2017, 2014, 2010, 2005, 2000, 1995, 1993, 1992, 1983, 1976, 1971, 1965, 1961, 1956, 1949, 1940, 1931, 1927
2700 JEROME AVE	2020, 2017, 2014, 2010, 2005, 2000, 1995, 1993, 1992, 1983, 1976, 1971, 1965, 1956, 1949, 1940, 1931, 1927
2700 JEROME AVE	2020, 2017, 2014, 2010, 2005, 2000, 1995, 1993, 1992, 1983, 1976, 1971, 1961, 1956, 1949, 1940, 1931, 1927
2700 JEROME AVE	2020, 2017, 2014, 2010, 2005, 2000, 1995, 1993, 1992, 1976, 1971, 1965, 1961, 1956, 1949, 1940, 1931, 1927
2700 JEROME AVE	2020, 2017, 2014, 2010, 2005, 2000, 1995, 1993, 1983, 1976, 1971, 1965, 1961, 1956, 1949, 1940, 1931, 1927
2700 JEROME AVE	2020, 2017, 2014, 2010, 2005, 2000, 1995, 1992, 1983, 1976, 1971, 1965, 1961, 1956, 1949, 1940, 1931, 1927
2702 JEROME AVE	2020, 2017, 2014, 2010, 2005, 2000, 1995, 1993, 1992, 1983, 1976, 1971, 1965, 1961, 1949, 1940, 1931, 1927
2702 JEROME AVE	2020, 2017, 2014, 2010, 2005, 2000, 1995, 1993, 1992, 1983, 1976, 1971, 1965, 1961, 1956, 1940, 1931, 1927
2702 JEROME AVE	2020, 2017, 2014, 2010, 2005, 2000, 1995, 1993, 1992, 1983, 1976, 1971, 1965, 1961, 1956, 1949, 1931, 1927
2704 JEROME AVE	2020, 2017, 2014, 2010, 2005, 2000, 1995, 1993, 1992, 1983, 1976, 1971, 1965, 1961, 1956, 1949, 1940, 1927
2704 JEROME AVE	2020, 2017, 2014, 2010, 2005, 2000, 1995, 1992, 1983, 1976, 1971, 1965, 1961, 1956, 1949, 1940, 1931, 1927
2704 JEROME AVE	2020, 2017, 2014, 2010, 2005, 2000, 1995, 1993, 1983, 1976, 1971, 1965, 1961, 1956, 1949, 1940, 1931, 1927
2704 JEROME AVE	2020, 2017, 2014, 2010, 2005, 2000, 1995, 1993, 1992, 1976, 1971, 1965, 1961, 1956, 1949, 1940, 1931, 1927
2704 JEROME AVE	2020, 2017, 2014, 2010, 2005, 2000, 1995, 1993, 1992, 1983, 1971, 1965, 1961, 1956, 1949, 1940, 1931, 1927
2704 JEROME AVE	2020, 2017, 2014, 2010, 2005, 2000, 1995, 1993, 1992, 1983, 1976, 1971, 1961, 1956, 1949, 1940, 1931, 1927
2704 JEROME AVE	2020, 2017, 2014, 2010, 2005, 2000, 1995, 1993, 1992, 1983, 1976, 1965, 1961, 1956, 1949, 1940, 1931, 1927
2704 JEROME AVE	2020, 2017, 2014, 2010, 2005, 2000, 1995, 1993, 1992, 1983, 1976, 1971, 1965, 1956, 1949, 1940, 1931, 1927

FINDINGS

Address Researched	Address Not Identified in Research Source
2704 JEROME AVE	2020, 2017, 2014, 2010, 2000, 1995, 1993, 1992, 1983, 1976, 1971, 1965, 1961, 1956, 1949, 1940, 1931, 1927
2704 JEROME AVE	2020, 2017, 2014, 2005, 2000, 1995, 1993, 1992, 1983, 1976, 1971, 1965, 1961, 1956, 1949, 1940, 1931, 1927
2704 JEROME AVE	2020, 2017, 2014, 2010, 2005, 2000, 1993, 1992, 1983, 1976, 1971, 1965, 1961, 1956, 1949, 1940, 1931, 1927
2704 JEROME AVE	2020, 2017, 2014, 2010, 2005, 1995, 1993, 1992, 1983, 1976, 1971, 1965, 1961, 1956, 1949, 1940, 1931, 1927
2705 MORRIS AVE	2017, 2014, 2010, 2005, 2000, 1995, 1993, 1992, 1983, 1976, 1971, 1965, 1961, 1956, 1949, 1940, 1931, 1927
2706 JEROME AVE	2020, 2017, 2014, 2010, 2005, 2000, 1995, 1993, 1992, 1983, 1976, 1965, 1961, 1956, 1949, 1940, 1931, 1927
2706 JEROME AVE	2020, 2017, 2014, 2010, 2005, 2000, 1995, 1993, 1992, 1983, 1976, 1971, 1965, 1961, 1956, 1949, 1940, 1931
2708 JEROME AVE	2020, 2017, 2014, 2010, 2005, 2000, 1995, 1993, 1992, 1983, 1976, 1971, 1965, 1961, 1956, 1949, 1940, 1931
2709 JEROME AVE	2020, 2017, 2014, 2010, 2005, 2000, 1995, 1993, 1992, 1983, 1976, 1971, 1965, 1961, 1956, 1949, 1931, 1927
2710 JEROME AVE	2020, 2017, 2014, 2010, 2005, 2000, 1995, 1993, 1992, 1983, 1976, 1971, 1965, 1961, 1956, 1949, 1940, 1931
2710 JEROME AVE	2020, 2017, 2014, 2010, 2005, 2000, 1995, 1993, 1992, 1983, 1976, 1965, 1961, 1956, 1949, 1940, 1931, 1927
2710 JEROME AVE	2020, 2017, 2014, 2010, 2005, 2000, 1995, 1993, 1992, 1983, 1976, 1971, 1965, 1956, 1949, 1940, 1931, 1927
2710 JEROME AVE	2020, 2017, 2014, 2010, 2005, 2000, 1995, 1993, 1992, 1983, 1971, 1965, 1961, 1956, 1949, 1940, 1931, 1927
2712 JEROME AVE	2020, 2017, 2014, 2010, 2005, 2000, 1995, 1993, 1992, 1983, 1976, 1971, 1965, 1961, 1956, 1949, 1940, 1931
2712 JEROME AVE	2020, 2017, 2014, 2010, 2005, 2000, 1995, 1993, 1992, 1983, 1976, 1971, 1965, 1961, 1956, 1949, 1931, 1927
2714 JEROME AVE	2020, 2017, 2014, 2010, 2005, 2000, 1995, 1993, 1992, 1983, 1976, 1971, 1965, 1961, 1956, 1949, 1931, 1927
2714 JEROME AVE	2020, 2017, 2014, 2010, 2005, 2000, 1995, 1993, 1992, 1983, 1976, 1971, 1965, 1961, 1956, 1940, 1931, 1927
2714 JEROME AVE	2020, 2017, 2014, 2010, 2005, 2000, 1995, 1993, 1992, 1983, 1976, 1971, 1965, 1961, 1949, 1940, 1931, 1927
2714 JEROME AVE	2020, 2017, 2014, 2010, 2005, 2000, 1995, 1993, 1992, 1983, 1971, 1965, 1961, 1956, 1949, 1940, 1931, 1927
2714 JEROME AVE	2020, 2017, 2014, 2010, 2005, 2000, 1995, 1993, 1992, 1983, 1976, 1971, 1965, 1956, 1949, 1940, 1931, 1927
2714 JEROME AVE	2020, 2017, 2014, 2010, 2005, 2000, 1995, 1993, 1992, 1983, 1976, 1965, 1961, 1956, 1949, 1940, 1931, 1927
2714 JEROME AVE	2020, 2017, 2014, 2010, 2005, 2000, 1995, 1993, 1992, 1983, 1976, 1971, 1961, 1956, 1949, 1940, 1931, 1927

FINDINGS

Address Researched	Address Not Identified in Research Source
2716 JEROME AVE	2020, 2017, 2014, 2010, 2005, 2000, 1995, 1993, 1992, 1983, 1976, 1971, 1961, 1956, 1949, 1940, 1931, 1927
2716 JEROME AVE	2020, 2017, 2014, 2010, 2005, 2000, 1995, 1993, 1992, 1983, 1976, 1965, 1961, 1956, 1949, 1940, 1931, 1927
2716 JEROME AVE	2020, 2017, 2014, 2010, 2005, 2000, 1995, 1993, 1992, 1983, 1971, 1965, 1961, 1956, 1949, 1940, 1931, 1927
2716 JEROME AVE	2020, 2017, 2014, 2010, 2005, 2000, 1995, 1993, 1992, 1983, 1976, 1971, 1965, 1961, 1949, 1940, 1931, 1927
2716 JEROME AVE	2020, 2017, 2014, 2010, 2005, 2000, 1995, 1993, 1992, 1983, 1976, 1971, 1965, 1961, 1956, 1940, 1931, 1927
2716 JEROME AVE	2020, 2017, 2014, 2010, 2005, 2000, 1995, 1993, 1992, 1983, 1976, 1971, 1965, 1961, 1956, 1949, 1931, 1927
2718 JEROME AVE	2020, 2017, 2014, 2010, 2005, 2000, 1995, 1993, 1992, 1983, 1976, 1971, 1965, 1961, 1949, 1940, 1931, 1927
2718 JEROME AVE	2020, 2017, 2014, 2010, 2005, 2000, 1995, 1993, 1992, 1976, 1971, 1965, 1961, 1956, 1949, 1940, 1931, 1927
2718 JEROME AVE	2020, 2017, 2014, 2010, 2005, 2000, 1995, 1993, 1992, 1983, 1976, 1965, 1961, 1956, 1949, 1940, 1931, 1927
2718 JEROME AVE	2020, 2017, 2014, 2010, 2005, 2000, 1995, 1993, 1992, 1983, 1976, 1971, 1961, 1956, 1949, 1940, 1931, 1927
2718 JEROME AVE	2020, 2017, 2014, 2010, 2005, 2000, 1995, 1993, 1992, 1983, 1976, 1971, 1965, 1956, 1949, 1940, 1931, 1927
2720 JEROME AVE	2020, 2017, 2014, 2010, 2005, 2000, 1995, 1993, 1992, 1983, 1976, 1971, 1965, 1956, 1949, 1940, 1931, 1927
2720 JEROME AVE	2020, 2017, 2014, 2010, 2005, 2000, 1995, 1993, 1992, 1983, 1976, 1971, 1961, 1956, 1949, 1940, 1931, 1927
2720 JEROME AVE	2020, 2017, 2014, 2010, 2005, 2000, 1995, 1993, 1992, 1983, 1976, 1965, 1961, 1956, 1949, 1940, 1931, 1927
2720 JEROME AVE	2020, 2017, 2014, 2010, 2005, 2000, 1995, 1993, 1992, 1983, 1971, 1965, 1961, 1956, 1949, 1940, 1931, 1927
2720 JEROME AVE	2020, 2017, 2014, 2010, 2005, 2000, 1995, 1992, 1983, 1976, 1971, 1965, 1961, 1956, 1949, 1940, 1931, 1927
2720 JEROME AVE	2020, 2017, 2014, 2010, 2000, 1995, 1993, 1992, 1983, 1976, 1971, 1965, 1961, 1956, 1949, 1940, 1931, 1927
2720 JEROME AVE	2020, 2017, 2014, 2010, 2005, 2000, 1993, 1992, 1983, 1976, 1971, 1965, 1961, 1956, 1949, 1940, 1931, 1927
2720 JEROME AVE	2020, 2017, 2014, 2010, 2005, 2000, 1995, 1993, 1992, 1983, 1976, 1971, 1965, 1961, 1949, 1940, 1931, 1927
2720 JEROME AVE	2020, 2017, 2014, 2010, 2005, 2000, 1995, 1993, 1992, 1983, 1976, 1971, 1965, 1961, 1956, 1940, 1931, 1927
2722 JEROME AVE	2020, 2017, 2014, 2010, 2005, 2000, 1995, 1993, 1992, 1983, 1976, 1971, 1965, 1961, 1956, 1949, 1931, 1927
2727 JEROME AVE	2020, 2017, 2014, 2010, 2000, 1995, 1993, 1992, 1983, 1976, 1971, 1965, 1961, 1956, 1949, 1940, 1931, 1927

FINDINGS

Address Researched	Address Not Identified in Research Source
27L KINGSBRIDGE RD	2020, 2017, 2014, 2010, 2005, 2000, 1995, 1993, 1992, 1983, 1971, 1965, 1961, 1956, 1949, 1940, 1931, 1927
27L KINGSBRIDGE RD	2020, 2017, 2014, 2010, 2005, 2000, 1995, 1993, 1992, 1983, 1976, 1971, 1965, 1956, 1949, 1940, 1931, 1927
28 E KINGSBRIDGE RD	2020, 2017, 2014, 2010, 2005, 2000, 1995, 1993, 1983, 1976, 1971, 1965, 1961, 1956, 1949, 1940, 1931, 1927
28 E KINGSBRIDGE RD	2020, 2017, 2014, 2005, 2000, 1995, 1993, 1992, 1983, 1976, 1971, 1965, 1961, 1956, 1949, 1940, 1931, 1927
28 E KINGSBRIDGE RD	2020, 2017, 2010, 2005, 2000, 1995, 1993, 1992, 1983, 1976, 1971, 1965, 1961, 1956, 1949, 1940, 1931, 1927
28 E KINGSBRIDGE RD	2017, 2014, 2010, 2005, 2000, 1995, 1993, 1992, 1983, 1976, 1971, 1965, 1961, 1956, 1949, 1940, 1931, 1927
28 E KINGSBRIDGE RD	2020, 2014, 2010, 2005, 2000, 1995, 1993, 1992, 1983, 1976, 1971, 1965, 1961, 1956, 1949, 1940, 1931, 1927
28 E KINGSBRIDGE RD	2020, 2017, 2014, 2010, 2005, 1995, 1993, 1992, 1983, 1976, 1971, 1965, 1961, 1956, 1949, 1940, 1931, 1927
28 E KINGSBRIDGE RD	2020, 2017, 2014, 2010, 2005, 2000, 1993, 1992, 1983, 1976, 1971, 1965, 1961, 1956, 1949, 1940, 1931, 1927
28 E KINGSBRIDGE RD	2020, 2017, 2014, 2010, 2000, 1995, 1993, 1992, 1983, 1976, 1971, 1965, 1961, 1956, 1949, 1940, 1931, 1927
28 KINGSBRIDGE RD	2020, 2017, 2014, 2010, 2005, 2000, 1995, 1993, 1992, 1976, 1971, 1965, 1961, 1956, 1949, 1940, 1931, 1927
28 KINGSBRIDGE RD	2020, 2017, 2014, 2010, 2005, 2000, 1995, 1993, 1992, 1983, 1971, 1965, 1961, 1956, 1949, 1940, 1931, 1927
28 KINGSBRIDGE RD	2020, 2017, 2014, 2010, 2005, 2000, 1995, 1992, 1983, 1976, 1971, 1965, 1961, 1956, 1949, 1940, 1931, 1927
28 KINGSBRIDGE RD	2020, 2017, 2014, 2010, 2005, 2000, 1995, 1993, 1992, 1983, 1976, 1965, 1961, 1956, 1949, 1940, 1931, 1927
28 KINGSBRIDGE RD	2020, 2017, 2014, 2010, 2005, 2000, 1995, 1993, 1992, 1983, 1976, 1965, 1961, 1956, 1949, 1940, 1931, 1927
28 KINGSBRIDGE RD	2020, 2017, 2014, 2010, 2005, 2000, 1995, 1993, 1992, 1983, 1976, 1971, 1965, 1956, 1949, 1940, 1931, 1927
28 KINGSBRIDGE RD	2020, 2017, 2014, 2010, 2005, 2000, 1995, 1993, 1992, 1983, 1976, 1971, 1961, 1956, 1949, 1940, 1931, 1927
28 KINGSBRIDGE RD	2020, 2017, 2014, 2010, 2005, 2000, 1995, 1993, 1992, 1983, 1971, 1965, 1961, 1956, 1949, 1940, 1931, 1927
28 KINGSBRIDGE RD	2020, 2017, 2014, 2010, 2000, 1995, 1993, 1992, 1983, 1976, 1971, 1965, 1961, 1956, 1949, 1940, 1931, 1927
28 KINGSBRIDGE RD	2020, 2017, 2014, 2010, 2005, 2000, 1995, 1993, 1992, 1983, 1976, 1971, 1965, 1961, 1956, 1949, 1940, 1931
28 KINGSBRIDGE RD	2020, 2017, 2014, 2010, 2005, 2000, 1995, 1993, 1992, 1983, 1976, 1971, 1965, 1961, 1956, 1949, 1931, 1927
28 W KINGSBRIDGE RD	2020, 2017, 2014, 2010, 2000, 1995, 1993, 1992, 1983, 1976, 1971, 1965, 1961, 1956, 1949, 1940, 1931, 1927

FINDINGS

Address Researched	Address Not Identified in Research Source
28 W KINGSBRIDGE RD	2020, 2017, 2014, 2010, 2005, 2000, 1995, 1993, 1983, 1976, 1971, 1965, 1961, 1956, 1949, 1940, 1931, 1927
2841 DAVIDSON AVE	2020, 2017, 2014, 2010, 2000, 1995, 1993, 1992, 1983, 1976, 1971, 1965, 1961, 1956, 1949, 1940, 1931, 1927
29 E KINGSBRIDGE RD	2020, 2017, 2014, 2010, 2000, 1995, 1993, 1992, 1983, 1976, 1971, 1965, 1961, 1956, 1949, 1940, 1931, 1927
29 E KINGSBRIDGE RD	2020, 2017, 2014, 2010, 2005, 2000, 1993, 1992, 1983, 1976, 1971, 1965, 1961, 1956, 1949, 1940, 1931, 1927
29 E KINGSBRIDGE RD	2020, 2017, 2014, 2010, 2005, 1995, 1993, 1992, 1983, 1976, 1971, 1965, 1961, 1956, 1949, 1940, 1931, 1927
29 E KINGSBRIDGE RD	2020, 2014, 2010, 2005, 2000, 1995, 1993, 1992, 1983, 1976, 1971, 1965, 1961, 1956, 1949, 1940, 1931, 1927
29 E KINGSBRIDGE RD	2017, 2014, 2010, 2005, 2000, 1995, 1993, 1992, 1983, 1976, 1971, 1965, 1961, 1956, 1949, 1940, 1931, 1927
29 E KINGSBRIDGE RD	2020, 2017, 2010, 2005, 2000, 1995, 1993, 1992, 1983, 1976, 1971, 1965, 1961, 1956, 1949, 1940, 1931, 1927
29 E KINGSBRIDGE RD	2020, 2017, 2014, 2005, 2000, 1995, 1993, 1992, 1983, 1976, 1971, 1965, 1961, 1956, 1949, 1940, 1931, 1927
29 E KINGSBRIDGE RD	2020, 2017, 2014, 2010, 2005, 2000, 1995, 1993, 1983, 1976, 1971, 1965, 1961, 1956, 1949, 1940, 1931, 1927
29 KINGSBRIDGE RD	2020, 2017, 2014, 2010, 2005, 2000, 1995, 1993, 1992, 1976, 1971, 1965, 1961, 1956, 1949, 1940, 1931, 1927
29 KINGSBRIDGE RD	2020, 2017, 2014, 2010, 2005, 2000, 1995, 1993, 1992, 1983, 1971, 1965, 1961, 1956, 1949, 1940, 1931, 1927
29 KINGSBRIDGE RD	2020, 2017, 2014, 2010, 2005, 2000, 1995, 1992, 1983, 1976, 1971, 1965, 1961, 1956, 1949, 1940, 1931, 1927
29 KINGSBRIDGE RD	2020, 2017, 2014, 2010, 2005, 2000, 1995, 1993, 1992, 1983, 1976, 1965, 1961, 1956, 1949, 1940, 1931, 1927
29 KINGSBRIDGE RD	2020, 2017, 2014, 2010, 2005, 2000, 1995, 1993, 1992, 1983, 1976, 1965, 1961, 1956, 1949, 1940, 1931, 1927
29 KINGSBRIDGE RD	2020, 2017, 2014, 2010, 2005, 2000, 1995, 1993, 1992, 1983, 1976, 1971, 1961, 1956, 1949, 1940, 1931, 1927
29 KINGSBRIDGE RD	2020, 2017, 2014, 2010, 2005, 2000, 1995, 1993, 1992, 1983, 1976, 1971, 1965, 1956, 1949, 1940, 1931, 1927
29 KINGSBRIDGE RD	2020, 2017, 2014, 2010, 2005, 1995, 1993, 1992, 1983, 1976, 1971, 1965, 1961, 1956, 1949, 1940, 1931, 1927
29 KINGSBRIDGE RD	2020, 2017, 2014, 2010, 2000, 1995, 1993, 1992, 1983, 1976, 1971, 1965, 1961, 1956, 1949, 1940, 1931, 1927
29 KINGSBRIDGE RD	2020, 2017, 2014, 2010, 2005, 2000, 1995, 1993, 1992, 1983, 1976, 1971, 1965, 1961, 1956, 1949, 1931, 1927
29 KINGSBRIDGE RD	2020, 2017, 2014, 2010, 2005, 2000, 1995, 1993, 1992, 1983, 1976, 1971, 1965, 1961, 1956, 1949, 1940, 1927
29 KINGSBRIDGSE RD	2020, 2017, 2014, 2010, 2005, 2000, 1995, 1993, 1992, 1983, 1976, 1965, 1961, 1956, 1949, 1940, 1931, 1927

FINDINGS

Address Researched	Address Not Identified in Research Source
29 W KINGSBRIDGE RD	2020, 2017, 2014, 2010, 2005, 2000, 1995, 1993, 1983, 1976, 1971, 1965, 1961, 1956, 1949, 1940, 1931, 1927
29 W KINGSBRIDGE RD	2020, 2017, 2014, 2010, 2005, 1995, 1993, 1992, 1983, 1976, 1971, 1965, 1961, 1956, 1949, 1940, 1931, 1927
29 W KINGSBRIDGE RD	2020, 2017, 2014, 2010, 2005, 2000, 1993, 1992, 1983, 1976, 1971, 1965, 1961, 1956, 1949, 1940, 1931, 1927
2B KINGSBRIDGE RD	2020, 2017, 2014, 2010, 2005, 2000, 1995, 1993, 1992, 1983, 1976, 1971, 1965, 1956, 1949, 1940, 1931, 1927
3 E KINGSBRIDGE RD	2020, 2017, 2014, 2010, 2005, 2000, 1995, 1993, 1983, 1976, 1971, 1965, 1961, 1956, 1949, 1940, 1931, 1927
3 E KINGSBRIDGE RD	2020, 2017, 2014, 2010, 2005, 2000, 1993, 1992, 1983, 1976, 1971, 1965, 1961, 1956, 1949, 1940, 1931, 1927
3 E KINGSBRIDGE RD	2020, 2017, 2014, 2010, 2005, 1995, 1993, 1992, 1983, 1976, 1971, 1965, 1961, 1956, 1949, 1940, 1931, 1927
3 E KINGSBRIDGE RD	2020, 2017, 2014, 2010, 2000, 1995, 1993, 1992, 1983, 1976, 1971, 1965, 1961, 1956, 1949, 1940, 1931, 1927
3 E KINGSBRIDGE RD	2020, 2017, 2014, 2005, 2000, 1995, 1993, 1992, 1983, 1976, 1971, 1965, 1961, 1956, 1949, 1940, 1931, 1927
3 E KINGSBRIDGE RD	2020, 2017, 2010, 2005, 2000, 1995, 1993, 1992, 1983, 1976, 1971, 1965, 1961, 1956, 1949, 1940, 1931, 1927
3 KINGSBRIDGE RD	2020, 2017, 2014, 2010, 2005, 2000, 1995, 1993, 1992, 1976, 1971, 1965, 1961, 1956, 1949, 1940, 1931, 1927
3 KINGSBRIDGE RD	2020, 2017, 2014, 2010, 2005, 2000, 1995, 1992, 1983, 1976, 1971, 1965, 1961, 1956, 1949, 1940, 1931, 1927
3 KINGSBRIDGE RD	2020, 2017, 2014, 2010, 2005, 2000, 1995, 1993, 1992, 1983, 1976, 1965, 1961, 1956, 1949, 1940, 1931, 1927
3 KINGSBRIDGE RD	2020, 2017, 2014, 2010, 2005, 2000, 1995, 1993, 1992, 1983, 1976, 1965, 1961, 1956, 1949, 1940, 1931, 1927
3 KINGSBRIDGE RD	2020, 2017, 2014, 2010, 2005, 2000, 1995, 1993, 1992, 1983, 1976, 1971, 1965, 1956, 1949, 1940, 1931, 1927
3 KINGSBRIDGE RD	2020, 2017, 2014, 2010, 2005, 2000, 1995, 1992, 1983, 1976, 1971, 1965, 1961, 1956, 1949, 1940, 1931, 1927
3 KINGSBRIDGE RD	2020, 2017, 2014, 2010, 2005, 2000, 1995, 1993, 1992, 1983, 1971, 1965, 1961, 1956, 1949, 1940, 1931, 1927
3 KINGSBRIDGE RD	2020, 2017, 2014, 2010, 2000, 1995, 1993, 1992, 1983, 1976, 1971, 1965, 1961, 1956, 1949, 1940, 1931, 1927
3 KINGSBRIDGE RD	2020, 2017, 2014, 2010, 2005, 2000, 1995, 1993, 1992, 1983, 1976, 1971, 1965, 1961, 1956, 1949, 1940, 1931
30 195	2020, 2017, 2014, 2010, 2005, 2000, 1995, 1993, 1992, 1983, 1976, 1971, 1965, 1956, 1949, 1940, 1931, 1927
30 E KINGSBRIDGE RD	2020, 2017, 2014, 2010, 2000, 1995, 1993, 1992, 1983, 1976, 1971, 1965, 1961, 1956, 1949, 1940, 1931, 1927
30 E KINGSBRIDGE RD	2020, 2017, 2014, 2010, 2005, 2000, 1993, 1992, 1983, 1976, 1971, 1965, 1961, 1956, 1949, 1940, 1931, 1927

FINDINGS

Address Researched	Address Not Identified in Research Source
30 E KINGSBRIDGE RD	2020, 2017, 2014, 2010, 2005, 1995, 1993, 1992, 1983, 1976, 1971, 1965, 1961, 1956, 1949, 1940, 1931, 1927
30 E KINGSBRIDGE RD	2020, 2017, 2010, 2005, 2000, 1995, 1993, 1992, 1983, 1976, 1971, 1965, 1961, 1956, 1949, 1940, 1931, 1927
30 E KINGSBRIDGE RD	2020, 2017, 2014, 2005, 2000, 1995, 1993, 1992, 1983, 1976, 1971, 1965, 1961, 1956, 1949, 1940, 1931, 1927
30 E KINGSBRIDGE RD	2017, 2014, 2010, 2005, 2000, 1995, 1993, 1992, 1983, 1976, 1971, 1965, 1961, 1956, 1949, 1940, 1931, 1927
30 E KINGSBRIDGE RD	2020, 2014, 2010, 2005, 2000, 1995, 1993, 1992, 1983, 1976, 1971, 1965, 1961, 1956, 1949, 1940, 1931, 1927
30 E KINGSBRIDGE RD	2020, 2017, 2014, 2010, 2005, 2000, 1995, 1993, 1983, 1976, 1971, 1965, 1961, 1956, 1949, 1940, 1931, 1927
30 KINGSBRIDGE RD	2020, 2017, 2014, 2010, 2005, 2000, 1995, 1992, 1983, 1976, 1971, 1965, 1961, 1956, 1949, 1940, 1931, 1927
30 KINGSBRIDGE RD	2020, 2017, 2014, 2010, 2005, 2000, 1995, 1993, 1992, 1983, 1971, 1965, 1961, 1956, 1949, 1940, 1931, 1927
30 KINGSBRIDGE RD	2020, 2017, 2014, 2010, 2005, 2000, 1995, 1993, 1992, 1976, 1971, 1965, 1961, 1956, 1949, 1940, 1931, 1927
30 KINGSBRIDGE RD	2020, 2017, 2014, 2010, 2005, 2000, 1995, 1993, 1992, 1976, 1971, 1965, 1961, 1956, 1949, 1940, 1931, 1927
30 KINGSBRIDGE RD	2020, 2017, 2014, 2010, 2005, 2000, 1995, 1993, 1992, 1983, 1971, 1965, 1961, 1956, 1949, 1940, 1931, 1927
30 KINGSBRIDGE RD	2020, 2017, 2014, 2010, 2005, 2000, 1995, 1993, 1992, 1983, 1976, 1971, 1965, 1956, 1949, 1940, 1931, 1927
30 KINGSBRIDGE RD	2020, 2017, 2014, 2010, 2005, 2000, 1995, 1993, 1992, 1983, 1976, 1971, 1961, 1956, 1949, 1940, 1931, 1927
30 KINGSBRIDGE RD	2020, 2017, 2014, 2010, 2005, 2000, 1995, 1993, 1992, 1983, 1976, 1965, 1961, 1956, 1949, 1940, 1931, 1927
30 KINGSBRIDGE RD	2020, 2017, 2014, 2010, 2005, 1995, 1993, 1992, 1983, 1976, 1971, 1965, 1961, 1956, 1949, 1940, 1931, 1927
30 KINGSBRIDGE RD	2020, 2017, 2014, 2010, 2000, 1995, 1993, 1992, 1983, 1976, 1971, 1965, 1961, 1956, 1949, 1940, 1931, 1927
30 KINGSBRIDGE RD	2020, 2017, 2014, 2010, 2005, 2000, 1995, 1993, 1992, 1983, 1976, 1971, 1965, 1961, 1956, 1949, 1931, 1927
30 KINGSBRIDGE RD	2020, 2017, 2014, 2010, 2005, 2000, 1995, 1993, 1992, 1983, 1976, 1971, 1965, 1961, 1956, 1949, 1940, 1931
30 KINGSBRIDGE RD	2020, 2017, 2014, 2010, 2005, 2000, 1995, 1993, 1992, 1983, 1976, 1971, 1965, 1961, 1956, 1949, 1940, 1927
30 KINSBRIDGE RD	2020, 2017, 2014, 2010, 2005, 2000, 1995, 1992, 1983, 1976, 1971, 1965, 1961, 1956, 1949, 1940, 1931, 1927
30 W KINGSBRIDGE RD	2020, 2017, 2014, 2010, 2005, 2000, 1995, 1993, 1983, 1976, 1971, 1965, 1961, 1956, 1949, 1940, 1931, 1927
30 W KINGSBRIDGE RD	2020, 2017, 2014, 2010, 2000, 1995, 1993, 1992, 1983, 1976, 1971, 1965, 1961, 1956, 1949, 1940, 1931, 1927

FINDINGS

Address Researched	Address Not Identified in Research Source
30 W KINGSBRIDGE RD	2020, 2017, 2014, 2010, 2005, 1995, 1993, 1992, 1983, 1976, 1971, 1965, 1961, 1956, 1949, 1940, 1931, 1927
30 W KINGSBRIDGE RD	2020, 2017, 2014, 2010, 2005, 2000, 1993, 1992, 1983, 1976, 1971, 1965, 1961, 1956, 1949, 1940, 1931, 1927
30 W KINGSBRIDGE RD	2020, 2017, 2014, 2005, 2000, 1995, 1993, 1992, 1983, 1976, 1971, 1965, 1961, 1956, 1949, 1940, 1931, 1927
30 WEST KINGSBRIDGE RD	2020, 2017, 2014, 2010, 2005, 2000, 1995, 1993, 1992, 1983, 1976, 1965, 1961, 1956, 1949, 1940, 1931, 1927
31 193RD ST	2020, 2017, 2014, 2010, 2000, 1995, 1993, 1992, 1983, 1976, 1971, 1965, 1961, 1956, 1949, 1940, 1931, 1927
31 KINGSBRIDGE RD	2020, 2017, 2014, 2010, 2005, 2000, 1995, 1993, 1992, 1983, 1976, 1971, 1965, 1961, 1956, 1949, 1940, 1931
32 E KINGSBRIDGE RD	2020, 2017, 2014, 2010, 2005, 2000, 1995, 1993, 1992, 1983, 1976, 1971, 1965, 1956, 1949, 1940, 1931, 1927
32 E KINGSBRIDGE RD	2020, 2017, 2014, 2010, 2000, 1995, 1993, 1992, 1983, 1976, 1971, 1965, 1961, 1956, 1949, 1940, 1931, 1927
32 E KINGSBRIDGE RD	2020, 2017, 2014, 2010, 2005, 2000, 1993, 1992, 1983, 1976, 1971, 1965, 1961, 1956, 1949, 1940, 1931, 1927
32 E KINGSBRIDGE RD	2020, 2017, 2014, 2010, 2005, 1995, 1993, 1992, 1983, 1976, 1971, 1965, 1961, 1956, 1949, 1940, 1931, 1927
32 E KINGSBRIDGE RD	2020, 2017, 2014, 2005, 2000, 1995, 1993, 1992, 1983, 1976, 1971, 1965, 1961, 1956, 1949, 1940, 1931, 1927
32 E KINGSBRIDGE RD	2020, 2017, 2010, 2005, 2000, 1995, 1993, 1992, 1983, 1976, 1971, 1965, 1961, 1956, 1949, 1940, 1931, 1927
32 E KINGSBRIDGE RD	2020, 2014, 2010, 2005, 2000, 1995, 1993, 1992, 1983, 1976, 1971, 1965, 1961, 1956, 1949, 1940, 1931, 1927
32 E KINGSBRIDGE RD	2017, 2014, 2010, 2005, 2000, 1995, 1993, 1992, 1983, 1976, 1971, 1965, 1961, 1956, 1949, 1940, 1931, 1927
32 E KINGSBRIDGE RD	2020, 2017, 2014, 2010, 2005, 2000, 1995, 1993, 1983, 1976, 1971, 1965, 1961, 1956, 1949, 1940, 1931, 1927
32 KINGSBRIDGE RD	2020, 2017, 2014, 2010, 2005, 2000, 1995, 1992, 1983, 1976, 1971, 1965, 1961, 1956, 1949, 1940, 1931, 1927
32 KINGSBRIDGE RD	2020, 2017, 2014, 2010, 2005, 2000, 1995, 1993, 1992, 1976, 1971, 1965, 1961, 1956, 1949, 1940, 1931, 1927
32 KINGSBRIDGE RD	2020, 2017, 2014, 2010, 2005, 2000, 1995, 1993, 1992, 1983, 1971, 1965, 1961, 1956, 1949, 1940, 1931, 1927
32 KINGSBRIDGE RD	2020, 2017, 2014, 2010, 2005, 2000, 1995, 1993, 1992, 1983, 1976, 1965, 1961, 1956, 1949, 1940, 1931, 1927
32 KINGSBRIDGE RD	2020, 2017, 2014, 2010, 2005, 2000, 1995, 1993, 1992, 1983, 1976, 1971, 1961, 1956, 1949, 1940, 1931, 1927
32 KINGSBRIDGE RD	2020, 2017, 2014, 2010, 2005, 2000, 1995, 1993, 1992, 1983, 1976, 1971, 1965, 1956, 1949, 1940, 1931, 1927
32 KINGSBRIDGE RD	2020, 2017, 2014, 2010, 2000, 1995, 1993, 1992, 1983, 1976, 1971, 1965, 1961, 1956, 1949, 1940, 1931, 1927

FINDINGS

Address Researched	Address Not Identified in Research Source
32 KINGSBRIDGE RD	2020, 2017, 2014, 2010, 2005, 2000, 1995, 1993, 1992, 1983, 1976, 1971, 1965, 1961, 1956, 1949, 1931, 1927
32 KINGSBRIDGE RD	2020, 2017, 2014, 2010, 2005, 2000, 1995, 1993, 1992, 1983, 1976, 1971, 1965, 1961, 1956, 1949, 1940, 1931
32 KINGSBRIDGE RD	2020, 2017, 2014, 2010, 2005, 2000, 1995, 1993, 1992, 1983, 1976, 1971, 1965, 1961, 1956, 1949, 1940, 1927
34 KINGSBRIDGE RD	2020, 2017, 2014, 2010, 2005, 2000, 1995, 1993, 1992, 1983, 1976, 1965, 1961, 1956, 1949, 1940, 1931, 1927
34 KINGSBRIDGE RD	2020, 2017, 2014, 2010, 2005, 2000, 1995, 1993, 1992, 1983, 1971, 1965, 1961, 1956, 1949, 1940, 1931, 1927
34 KINGSBRIDGE RD	2020, 2017, 2014, 2010, 2005, 2000, 1995, 1993, 1992, 1976, 1971, 1965, 1961, 1956, 1949, 1940, 1931, 1927
34 KINGSBRIDGE RD	2020, 2017, 2014, 2010, 2005, 2000, 1995, 1993, 1992, 1983, 1976, 1971, 1961, 1956, 1949, 1940, 1931, 1927
34 KINGSBRIDGE RD	2020, 2017, 2014, 2010, 2005, 2000, 1995, 1993, 1992, 1983, 1976, 1971, 1965, 1961, 1956, 1949, 1940, 1931
35 KINGSBRIDGE RD	2020, 2017, 2014, 2010, 2000, 1995, 1993, 1992, 1983, 1976, 1971, 1965, 1961, 1956, 1949, 1940, 1931, 1927
36 KINGSBRIDGE RD	2020, 2017, 2014, 2010, 2005, 2000, 1995, 1993, 1992, 1976, 1971, 1965, 1961, 1956, 1949, 1940, 1931, 1927
36 KINGSBRIDGE RD	2020, 2017, 2014, 2010, 2005, 2000, 1995, 1992, 1983, 1976, 1971, 1965, 1961, 1956, 1949, 1940, 1931, 1927
36 KINGSBRIDGE RD	2020, 2017, 2014, 2010, 2005, 2000, 1995, 1993, 1992, 1983, 1971, 1965, 1961, 1956, 1949, 1940, 1931, 1927
36 KINGSBRIDGE RD	2020, 2017, 2014, 2010, 2005, 2000, 1995, 1993, 1992, 1983, 1976, 1971, 1961, 1956, 1949, 1940, 1931, 1927
36 KINGSBRIDGE RD	2020, 2017, 2014, 2010, 2005, 2000, 1995, 1993, 1992, 1983, 1976, 1965, 1961, 1956, 1949, 1940, 1931, 1927
36 KINGSBRIDGE RD	2020, 2017, 2014, 2010, 2000, 1995, 1993, 1992, 1983, 1976, 1971, 1965, 1961, 1956, 1949, 1940, 1931, 1927
36 KINGSBRIDGE RD	2020, 2017, 2014, 2010, 2005, 1995, 1993, 1992, 1983, 1976, 1971, 1965, 1961, 1956, 1949, 1940, 1931, 1927
36 W KINGSBRIDGE RD	2020, 2017, 2014, 2010, 2005, 1995, 1993, 1992, 1983, 1976, 1971, 1965, 1961, 1956, 1949, 1940, 1931, 1927
36 W KINGSBRIDGE RD	2020, 2017, 2014, 2010, 2005, 2000, 1993, 1992, 1983, 1976, 1971, 1965, 1961, 1956, 1949, 1940, 1931, 1927
36 W KINGSBRIDGE RD	2020, 2017, 2014, 2010, 2000, 1995, 1993, 1992, 1983, 1976, 1971, 1965, 1961, 1956, 1949, 1940, 1931, 1927
36 W KINGSBRIDGE RD	2017, 2014, 2010, 2005, 2000, 1995, 1993, 1992, 1983, 1976, 1971, 1965, 1961, 1956, 1949, 1940, 1931, 1927
36 W KINGSBRIDGE RD	2020, 2014, 2010, 2005, 2000, 1995, 1993, 1992, 1983, 1976, 1971, 1965, 1961, 1956, 1949, 1940, 1931, 1927
36 W KINGSBRIDGE RD	2020, 2017, 2010, 2005, 2000, 1995, 1993, 1992, 1983, 1976, 1971, 1965, 1961, 1956, 1949, 1940, 1931, 1927

FINDINGS

Address Researched	Address Not Identified in Research Source
36 W KINGSBRIDGE RD	2020, 2017, 2014, 2005, 2000, 1995, 1993, 1992, 1983, 1976, 1971, 1965, 1961, 1956, 1949, 1940, 1931, 1927
36 W KINGSBRIDGE RD	2020, 2017, 2014, 2010, 2005, 2000, 1995, 1993, 1983, 1976, 1971, 1965, 1961, 1956, 1949, 1940, 1931, 1927
38 KINGSBRIDGE RD	2020, 2017, 2014, 2010, 2000, 1995, 1993, 1992, 1983, 1976, 1971, 1965, 1961, 1956, 1949, 1940, 1931, 1927
38 KINGSBRIDGE RD	2020, 2017, 2014, 2010, 2005, 1995, 1993, 1992, 1983, 1976, 1971, 1965, 1961, 1956, 1949, 1940, 1931, 1927
38 KINGSBRIDGE RD	2020, 2017, 2014, 2010, 2005, 2000, 1995, 1993, 1992, 1983, 1976, 1971, 1965, 1961, 1956, 1949, 1931, 1927
38 W KINGSBRIDGE RD	2020, 2017, 2014, 2010, 2005, 1995, 1993, 1992, 1983, 1976, 1971, 1965, 1961, 1956, 1949, 1940, 1931, 1927
38 W KINGSBRIDGE RD	2020, 2017, 2014, 2010, 2005, 2000, 1993, 1992, 1983, 1976, 1971, 1965, 1961, 1956, 1949, 1940, 1931, 1927
38 W KINGSBRIDGE RD	2020, 2017, 2014, 2010, 2000, 1995, 1993, 1992, 1983, 1976, 1971, 1965, 1961, 1956, 1949, 1940, 1931, 1927
38 W KINGSBRIDGE RD	2020, 2017, 2014, 2005, 2000, 1995, 1993, 1992, 1983, 1976, 1971, 1965, 1961, 1956, 1949, 1940, 1931, 1927
38 W KINGSBRIDGE RD	2020, 2017, 2010, 2005, 2000, 1995, 1993, 1992, 1983, 1976, 1971, 1965, 1961, 1956, 1949, 1940, 1931, 1927
38 W KINGSBRIDGE RD	2020, 2014, 2010, 2005, 2000, 1995, 1993, 1992, 1983, 1976, 1971, 1965, 1961, 1956, 1949, 1940, 1931, 1927
4 KINGSBRIDGE RD	2020, 2017, 2014, 2010, 2005, 2000, 1995, 1992, 1983, 1976, 1971, 1965, 1961, 1956, 1949, 1940, 1931, 1927
4 KINGSBRIDGE RD	2020, 2017, 2014, 2010, 2005, 2000, 1995, 1993, 1992, 1976, 1971, 1965, 1961, 1956, 1949, 1940, 1931, 1927
4 KINGSBRIDGE RD	2020, 2017, 2014, 2010, 2005, 2000, 1995, 1993, 1992, 1983, 1976, 1965, 1961, 1956, 1949, 1940, 1931, 1927
4 KINGSBRIDGE RD	2020, 2017, 2014, 2010, 2005, 2000, 1995, 1993, 1992, 1983, 1976, 1971, 1961, 1956, 1949, 1940, 1931, 1927
4 KINGSBRIDGE RD	2020, 2017, 2014, 2010, 2005, 2000, 1995, 1993, 1992, 1983, 1976, 1971, 1965, 1956, 1949, 1940, 1931, 1927
4 KINGSBRIDGE RD	2020, 2017, 2014, 2010, 2000, 1995, 1993, 1992, 1983, 1976, 1971, 1965, 1961, 1956, 1949, 1940, 1931, 1927
4 KINGSBRIDGE RD	2020, 2017, 2014, 2010, 2005, 1995, 1993, 1992, 1983, 1976, 1971, 1965, 1961, 1956, 1949, 1940, 1931, 1927
4 KINGSBRIDGE RD	2020, 2017, 2014, 2010, 2005, 2000, 1995, 1993, 1992, 1983, 1976, 1971, 1965, 1961, 1956, 1949, 1931, 1927
4 KINGSBRIDGE RD	2020, 2017, 2014, 2010, 2005, 2000, 1995, 1993, 1992, 1983, 1976, 1971, 1965, 1961, 1956, 1949, 1940, 1931
4 W KINGSBRIDGE RD	2020, 2017, 2014, 2010, 2005, 2000, 1995, 1993, 1992, 1983, 1971, 1965, 1961, 1956, 1949, 1940, 1931, 1927
4 W KINGSBRIDGE RD	2020, 2017, 2014, 2010, 2005, 2000, 1995, 1993, 1983, 1976, 1971, 1965, 1961, 1956, 1949, 1940, 1931, 1927

FINDINGS

Address Researched	Address Not Identified in Research Source
4 W KINGSBRIDGE RD	2020, 2017, 2014, 2010, 2005, 1995, 1993, 1992, 1983, 1976, 1971, 1965, 1961, 1956, 1949, 1940, 1931, 1927
4 W KINGSBRIDGE RD	2020, 2017, 2014, 2010, 2005, 2000, 1993, 1992, 1983, 1976, 1971, 1965, 1961, 1956, 1949, 1940, 1931, 1927
4 W KINGSBRIDGE RD	2020, 2017, 2014, 2010, 2000, 1995, 1993, 1992, 1983, 1976, 1971, 1965, 1961, 1956, 1949, 1940, 1931, 1927
4 W KINGSBRIDGE RD	2020, 2014, 2010, 2005, 2000, 1995, 1993, 1992, 1983, 1976, 1971, 1965, 1961, 1956, 1949, 1940, 1931, 1927
4 W KINGSBRIDGE RD	2020, 2017, 2010, 2005, 2000, 1995, 1993, 1992, 1983, 1976, 1971, 1965, 1961, 1956, 1949, 1940, 1931, 1927
4 W KINGSBRIDGE RD	2020, 2017, 2014, 2005, 2000, 1995, 1993, 1992, 1983, 1976, 1971, 1965, 1961, 1956, 1949, 1940, 1931, 1927
40 KINGSBRIDGA RD	2020, 2017, 2014, 2010, 2005, 2000, 1995, 1992, 1983, 1976, 1971, 1965, 1961, 1956, 1949, 1940, 1931, 1927
40 KINGSBRIDGE RD	2020, 2017, 2014, 2010, 2005, 2000, 1995, 1992, 1983, 1976, 1971, 1965, 1961, 1956, 1949, 1940, 1931, 1927
40 KINGSBRIDGE RD	2020, 2017, 2014, 2010, 2005, 2000, 1995, 1993, 1992, 1976, 1971, 1965, 1961, 1956, 1949, 1940, 1931, 1927
40 KINGSBRIDGE RD	2020, 2017, 2014, 2010, 2005, 2000, 1995, 1993, 1992, 1983, 1971, 1965, 1961, 1956, 1949, 1940, 1931, 1927
40 KINGSBRIDGE RD	2020, 2017, 2014, 2010, 2005, 2000, 1995, 1993, 1992, 1983, 1976, 1971, 1961, 1956, 1949, 1940, 1931, 1927
40 KINGSBRIDGE RD	2020, 2017, 2014, 2010, 2005, 2000, 1995, 1993, 1992, 1983, 1976, 1965, 1961, 1956, 1949, 1940, 1931, 1927
40 KINGSBRIDGE RD	2020, 2017, 2014, 2010, 2000, 1995, 1993, 1992, 1983, 1976, 1971, 1965, 1961, 1956, 1949, 1940, 1931, 1927
40 KINGSBRIDGE RD	2020, 2017, 2014, 2010, 2005, 1995, 1993, 1992, 1983, 1976, 1971, 1965, 1961, 1956, 1949, 1940, 1931, 1927
40 KINGSBRIDGE RD	2020, 2017, 2014, 2010, 2005, 2000, 1995, 1993, 1992, 1983, 1976, 1971, 1965, 1961, 1956, 1949, 1940, 1931
40 KINGSBRIDGE RD	2020, 2017, 2014, 2010, 2005, 2000, 1995, 1993, 1992, 1983, 1976, 1971, 1965, 1961, 1956, 1949, 1931, 1927
41 KINGSBRIDGE RD	2020, 2017, 2014, 2010, 2000, 1995, 1993, 1992, 1983, 1976, 1971, 1965, 1961, 1956, 1949, 1940, 1931, 1927
42-49 195TH	2020, 2017, 2014, 2010, 2005, 2000, 1995, 1993, 1992, 1983, 1971, 1965, 1961, 1956, 1949, 1940, 1931, 1927
42-49 195TH	2020, 2017, 2014, 2010, 2005, 2000, 1995, 1993, 1992, 1983, 1976, 1971, 1961, 1956, 1949, 1940, 1931, 1927
42-49 195TH STREET	2020, 2017, 2014, 2010, 2005, 2000, 1995, 1993, 1992, 1983, 1976, 1971, 1965, 1956, 1949, 1940, 1931, 1927
44 KINGSBRIDGE STREET	2020, 2017, 2014, 2010, 2005, 2000, 1995, 1993, 1992, 1983, 1976, 1971, 1965, 1956, 1949, 1940, 1931, 1927
47 E 193RD ST	2020, 2017, 2014, 2005, 2000, 1995, 1993, 1992, 1983, 1976, 1971, 1965, 1961, 1956, 1949, 1940, 1931, 1927

FINDINGS

Address Researched	Address Not Identified in Research Source
47 E 193RD ST	2020, 2017, 2010, 2005, 2000, 1995, 1993, 1992, 1983, 1976, 1971, 1965, 1961, 1956, 1949, 1940, 1931, 1927
47 E KINGSBRIDGE RD	2020, 2017, 2010, 2005, 2000, 1995, 1993, 1992, 1983, 1976, 1971, 1965, 1961, 1956, 1949, 1940, 1931, 1927
47 E KINGSBRIDGE RD	2020, 2017, 2014, 2005, 2000, 1995, 1993, 1992, 1983, 1976, 1971, 1965, 1961, 1956, 1949, 1940, 1931, 1927
47 E KINGSBRIDGE RD	2020, 2014, 2010, 2005, 2000, 1995, 1993, 1992, 1983, 1976, 1971, 1965, 1961, 1956, 1949, 1940, 1931, 1927
47 E KINGSBRIDGE RD	2017, 2014, 2010, 2005, 2000, 1995, 1993, 1992, 1983, 1976, 1971, 1965, 1961, 1956, 1949, 1940, 1931, 1927
47 E KINGSBRIDGE RD	2020, 2017, 2014, 2010, 2005, 1995, 1993, 1992, 1983, 1976, 1971, 1965, 1961, 1956, 1949, 1940, 1931, 1927
47 E KINGSBRIDGE RD	2020, 2017, 2014, 2010, 2005, 2000, 1993, 1992, 1983, 1976, 1971, 1965, 1961, 1956, 1949, 1940, 1931, 1927
47 E KINGSBRIDGE RD	2020, 2017, 2014, 2010, 2005, 2000, 1995, 1993, 1992, 1983, 1976, 1971, 1961, 1956, 1949, 1940, 1931, 1927
47 E KINGSBRIDGE RD	2020, 2017, 2014, 2010, 2005, 2000, 1995, 1993, 1983, 1976, 1971, 1965, 1961, 1956, 1949, 1940, 1931, 1927
47 KINGSBRIDGE RD	2020, 2017, 2014, 2010, 2005, 2000, 1995, 1992, 1983, 1976, 1971, 1965, 1961, 1956, 1949, 1940, 1931, 1927
47 KINGSBRIDGE RD	2020, 2017, 2014, 2010, 2005, 2000, 1995, 1993, 1992, 1983, 1971, 1965, 1961, 1956, 1949, 1940, 1931, 1927
47 KINGSBRIDGE RD	2020, 2017, 2014, 2010, 2005, 2000, 1995, 1993, 1992, 1976, 1971, 1965, 1961, 1956, 1949, 1940, 1931, 1927
47 KINGSBRIDGE RD	2020, 2017, 2014, 2010, 2005, 2000, 1995, 1993, 1992, 1983, 1976, 1965, 1961, 1956, 1949, 1940, 1931, 1927
47 KINGSBRIDGE RD	2020, 2017, 2014, 2010, 2005, 2000, 1995, 1993, 1992, 1983, 1976, 1971, 1961, 1956, 1949, 1940, 1931, 1927
47 KINGSBRIDGE RD	2020, 2017, 2014, 2010, 2005, 2000, 1995, 1993, 1992, 1983, 1976, 1971, 1965, 1956, 1949, 1940, 1931, 1927
47 KINGSBRIDGE RD	2020, 2017, 2014, 2010, 2000, 1995, 1993, 1992, 1983, 1976, 1971, 1965, 1961, 1956, 1949, 1940, 1931, 1927
47 KINGSBRIDGE RD	2020, 2017, 2014, 2010, 2005, 2000, 1995, 1993, 1992, 1983, 1976, 1971, 1965, 1961, 1956, 1949, 1931, 1927
47 KINGSBRIDGE RD	2020, 2017, 2014, 2010, 2005, 2000, 1995, 1993, 1992, 1983, 1976, 1971, 1965, 1961, 1956, 1949, 1940, 1931
48 E KINGSBRIDGE RD	2020, 2017, 2014, 2010, 2000, 1995, 1993, 1992, 1983, 1976, 1971, 1965, 1961, 1956, 1949, 1940, 1931, 1927
48 E KINGSBRIDGE RD	2020, 2017, 2014, 2010, 2005, 2000, 1993, 1992, 1983, 1976, 1971, 1965, 1961, 1956, 1949, 1940, 1931, 1927
48 E KINGSBRIDGE RD	2020, 2017, 2014, 2010, 2005, 1995, 1993, 1992, 1983, 1976, 1971, 1965, 1961, 1956, 1949, 1940, 1931, 1927
48 E KINGSBRIDGE RD	2017, 2014, 2010, 2005, 2000, 1995, 1993, 1992, 1983, 1976, 1971, 1965, 1961, 1956, 1949, 1940, 1931, 1927

FINDINGS

Address Researched	Address Not Identified in Research Source
48 E KINGSBRIDGE RD	2020, 2014, 2010, 2005, 2000, 1995, 1993, 1992, 1983, 1976, 1971, 1965, 1961, 1956, 1949, 1940, 1931, 1927
48 E KINGSBRIDGE RD	2020, 2017, 2014, 2005, 2000, 1995, 1993, 1992, 1983, 1976, 1971, 1965, 1961, 1956, 1949, 1940, 1931, 1927
48 E KINGSBRIDGE RD	2020, 2017, 2010, 2005, 2000, 1995, 1993, 1992, 1983, 1976, 1971, 1965, 1961, 1956, 1949, 1940, 1931, 1927
48 E KINGSBRIDGE RD	2020, 2017, 2014, 2010, 2005, 2000, 1995, 1993, 1983, 1976, 1971, 1965, 1961, 1956, 1949, 1940, 1931, 1927
48 KINGSBRIDE RD	2020, 2017, 2014, 2010, 2005, 2000, 1995, 1992, 1983, 1976, 1971, 1965, 1961, 1956, 1949, 1940, 1931, 1927
48 KINGSBRIDGE RD	2020, 2017, 2014, 2010, 2005, 2000, 1995, 1992, 1983, 1976, 1971, 1965, 1961, 1956, 1949, 1940, 1931, 1927
48 KINGSBRIDGE RD	2020, 2017, 2014, 2010, 2005, 2000, 1995, 1993, 1992, 1976, 1971, 1965, 1961, 1956, 1949, 1940, 1931, 1927
48 KINGSBRIDGE RD	2020, 2017, 2014, 2010, 2005, 2000, 1995, 1993, 1992, 1983, 1976, 1971, 1961, 1956, 1949, 1940, 1931, 1927
48 KINGSBRIDGE RD	2020, 2017, 2014, 2010, 2005, 2000, 1995, 1993, 1992, 1983, 1976, 1965, 1961, 1956, 1949, 1940, 1931, 1927
48 KINGSBRIDGE RD	2020, 2017, 2014, 2010, 2005, 2000, 1995, 1993, 1992, 1983, 1976, 1965, 1961, 1956, 1949, 1940, 1931, 1927
48 KINGSBRIDGE RD	2020, 2017, 2014, 2010, 2005, 2000, 1995, 1993, 1992, 1983, 1976, 1971, 1961, 1956, 1949, 1940, 1931, 1927
48 KINGSBRIDGE RD	2020, 2017, 2014, 2010, 2005, 2000, 1995, 1993, 1992, 1983, 1976, 1971, 1965, 1956, 1949, 1940, 1931, 1927
48 KINGSBRIDGE RD	2020, 2017, 2014, 2010, 2005, 2000, 1995, 1993, 1992, 1983, 1971, 1965, 1961, 1956, 1949, 1940, 1931, 1927
48 KINGSBRIDGE RD	2020, 2017, 2014, 2010, 2005, 2000, 1995, 1992, 1983, 1976, 1971, 1965, 1961, 1956, 1949, 1940, 1931, 1927
48 KINGSBRIDGE RD	2020, 2017, 2014, 2010, 2000, 1995, 1993, 1992, 1983, 1976, 1971, 1965, 1961, 1956, 1949, 1940, 1931, 1927
48 KINGSBRIDGE RD	2020, 2017, 2014, 2010, 2005, 2000, 1995, 1993, 1992, 1983, 1976, 1971, 1965, 1961, 1956, 1949, 1940, 1931
48 KINGSBRIDGE RD	2020, 2017, 2014, 2010, 2005, 2000, 1995, 1993, 1992, 1983, 1976, 1971, 1965, 1961, 1956, 1949, 1940, 1927
48 KINGSBRIDGE RD	2020, 2017, 2014, 2010, 2005, 2000, 1995, 1993, 1992, 1983, 1976, 1971, 1965, 1961, 1956, 1949, 1931, 1927
49 E KINGSBRIDGE RD	2020, 2017, 2014, 2010, 2000, 1995, 1993, 1992, 1983, 1976, 1971, 1965, 1961, 1956, 1949, 1940, 1931, 1927
49 E KINGSBRIDGE RD	2020, 2017, 2014, 2010, 2005, 2000, 1993, 1992, 1983, 1976, 1971, 1965, 1961, 1956, 1949, 1940, 1931, 1927
49 E KINGSBRIDGE RD	2020, 2017, 2014, 2010, 2005, 2000, 1995, 1993, 1983, 1976, 1971, 1965, 1961, 1956, 1949, 1940, 1931, 1927
49 KINGSBRIDGE RD	2020, 2017, 2014, 2010, 2005, 2000, 1995, 1992, 1983, 1976, 1971, 1965, 1961, 1956, 1949, 1940, 1931, 1927

FINDINGS

Address Researched	Address Not Identified in Research Source
49 KINGSBRIDGE RD	2020, 2017, 2014, 2010, 2005, 2000, 1995, 1993, 1992, 1976, 1971, 1965, 1961, 1956, 1949, 1940, 1931, 1927
49 KINGSBRIDGE RD	2020, 2017, 2014, 2010, 2005, 2000, 1995, 1993, 1992, 1983, 1971, 1965, 1961, 1956, 1949, 1940, 1931, 1927
49 KINGSBRIDGE RD	2020, 2017, 2014, 2010, 2005, 2000, 1995, 1993, 1992, 1983, 1976, 1971, 1961, 1956, 1949, 1940, 1931, 1927
49 KINGSBRIDGE RD	2020, 2017, 2014, 2010, 2005, 2000, 1995, 1993, 1992, 1983, 1976, 1965, 1961, 1956, 1949, 1940, 1931, 1927
49 KINGSBRIDGE RD	2020, 2017, 2014, 2010, 2000, 1995, 1993, 1992, 1983, 1976, 1971, 1965, 1961, 1956, 1949, 1940, 1931, 1927
49 KINGSBRIDGE RD	2020, 2017, 2014, 2010, 2005, 2000, 1995, 1993, 1992, 1983, 1976, 1971, 1965, 1961, 1956, 1949, 1931, 1927
5 1/2 KINGSBRIDGE RD	2020, 2017, 2014, 2010, 2005, 2000, 1995, 1993, 1992, 1983, 1976, 1971, 1961, 1956, 1949, 1940, 1931, 1927
5 E KINGSBRIDGE RD	2020, 2017, 2014, 2010, 2005, 2000, 1995, 1993, 1983, 1976, 1971, 1965, 1961, 1956, 1949, 1940, 1931, 1927
5 E KINGSBRIDGE RD	2020, 2017, 2014, 2010, 2000, 1995, 1993, 1992, 1983, 1976, 1971, 1965, 1961, 1956, 1949, 1940, 1931, 1927
5 E KINGSBRIDGE RD	2020, 2017, 2014, 2010, 2005, 2000, 1993, 1992, 1983, 1976, 1971, 1965, 1961, 1956, 1949, 1940, 1931, 1927
5 E KINGSBRIDGE RD	2020, 2017, 2014, 2010, 2005, 1995, 1993, 1992, 1983, 1976, 1971, 1965, 1961, 1956, 1949, 1940, 1931, 1927
5 E KINGSBRIDGE RD	2020, 2017, 2010, 2005, 2000, 1995, 1993, 1992, 1983, 1976, 1971, 1965, 1961, 1956, 1949, 1940, 1931, 1927
5 E KINGSBRIDGE RD	2017, 2014, 2010, 2005, 2000, 1995, 1993, 1992, 1983, 1976, 1971, 1965, 1961, 1956, 1949, 1940, 1931, 1927
5 KINGSBRIDGE RD	2020, 2017, 2014, 2010, 2005, 2000, 1995, 1992, 1983, 1976, 1971, 1965, 1961, 1956, 1949, 1940, 1931, 1927
5 KINGSBRIDGE RD	2020, 2017, 2014, 2010, 2005, 2000, 1995, 1993, 1992, 1983, 1976, 1971, 1961, 1956, 1949, 1940, 1931, 1927
5 KINGSBRIDGE RD	2020, 2017, 2014, 2010, 2005, 2000, 1995, 1993, 1992, 1983, 1976, 1971, 1961, 1956, 1949, 1940, 1931, 1927
5 KINGSBRIDGE RD	2020, 2017, 2014, 2010, 2005, 2000, 1995, 1993, 1992, 1983, 1976, 1965, 1961, 1956, 1949, 1940, 1931, 1927
5 KINGSBRIDGE RD	2020, 2017, 2014, 2010, 2005, 2000, 1995, 1993, 1992, 1983, 1971, 1965, 1961, 1956, 1949, 1940, 1931, 1927
5 KINGSBRIDGE RD	2020, 2017, 2014, 2010, 2000, 1995, 1993, 1992, 1983, 1976, 1971, 1965, 1961, 1956, 1949, 1940, 1931, 1927
5 KINGSBRIDGE RD	2020, 2017, 2014, 2010, 2005, 2000, 1995, 1993, 1992, 1983, 1976, 1971, 1965, 1961, 1956, 1949, 1931, 1927
50 E KINGSBRIDGE RD	2020, 2017, 2014, 2010, 2000, 1995, 1993, 1992, 1983, 1976, 1971, 1965, 1961, 1956, 1949, 1940, 1931, 1927
50 E KINGSBRIDGE RD	2020, 2017, 2014, 2010, 2005, 1995, 1993, 1992, 1983, 1976, 1971, 1965, 1961, 1956, 1949, 1940, 1931, 1927

FINDINGS

Address Researched	Address Not Identified in Research Source
50 E KINGSBRIDGE RD	2020, 2017, 2014, 2010, 2005, 2000, 1993, 1992, 1983, 1976, 1971, 1965, 1961, 1956, 1949, 1940, 1931, 1927
50 E KINGSBRIDGE RD	2017, 2014, 2010, 2005, 2000, 1995, 1993, 1992, 1983, 1976, 1971, 1965, 1961, 1956, 1949, 1940, 1931, 1927
50 E KINGSBRIDGE RD	2020, 2014, 2010, 2005, 2000, 1995, 1993, 1992, 1983, 1976, 1971, 1965, 1961, 1956, 1949, 1940, 1931, 1927
50 E KINGSBRIDGE RD	2020, 2017, 2010, 2005, 2000, 1995, 1993, 1992, 1983, 1976, 1971, 1965, 1961, 1956, 1949, 1940, 1931, 1927
50 E KINGSBRIDGE RD	2020, 2017, 2014, 2005, 2000, 1995, 1993, 1992, 1983, 1976, 1971, 1965, 1961, 1956, 1949, 1940, 1931, 1927
50 E KINGSBRIDGE RD	2020, 2017, 2014, 2010, 2005, 2000, 1995, 1993, 1983, 1976, 1971, 1965, 1961, 1956, 1949, 1940, 1931, 1927
50 KINGSBRIDGE RD	2020, 2017, 2014, 2010, 2005, 2000, 1995, 1992, 1983, 1976, 1971, 1965, 1961, 1956, 1949, 1940, 1931, 1927
50 KINGSBRIDGE RD	2020, 2017, 2014, 2010, 2005, 2000, 1995, 1993, 1992, 1983, 1971, 1965, 1961, 1956, 1949, 1940, 1931, 1927
50 KINGSBRIDGE RD	2020, 2017, 2014, 2010, 2005, 2000, 1995, 1993, 1992, 1976, 1971, 1965, 1961, 1956, 1949, 1940, 1931, 1927
50 KINGSBRIDGE RD	2020, 2017, 2014, 2010, 2005, 2000, 1995, 1993, 1992, 1983, 1976, 1965, 1961, 1956, 1949, 1940, 1931, 1927
50 KINGSBRIDGE RD	2020, 2017, 2014, 2010, 2005, 2000, 1995, 1993, 1992, 1983, 1976, 1965, 1961, 1956, 1949, 1940, 1931, 1927
50 KINGSBRIDGE RD	2020, 2017, 2014, 2010, 2005, 2000, 1995, 1993, 1992, 1983, 1976, 1971, 1961, 1956, 1949, 1940, 1931, 1927
50 KINGSBRIDGE RD	2020, 2017, 2014, 2010, 2005, 2000, 1995, 1993, 1992, 1983, 1976, 1971, 1965, 1956, 1949, 1940, 1931, 1927
50 KINGSBRIDGE RD	2020, 2017, 2014, 2010, 2005, 2000, 1995, 1993, 1992, 1976, 1971, 1965, 1961, 1956, 1949, 1940, 1931, 1927
50 KINGSBRIDGE RD	2020, 2017, 2014, 2010, 2005, 2000, 1995, 1993, 1992, 1983, 1971, 1965, 1961, 1956, 1949, 1940, 1931, 1927
50 KINGSBRIDGE RD	2020, 2017, 2014, 2010, 2000, 1995, 1993, 1992, 1983, 1976, 1971, 1965, 1961, 1956, 1949, 1940, 1931, 1927
50 KINGSBRIDGE RD	2020, 2017, 2014, 2010, 2005, 2000, 1995, 1993, 1992, 1983, 1976, 1971, 1965, 1961, 1956, 1949, 1931, 1927
50 KINGSBRIDGE RD	2020, 2017, 2014, 2010, 2005, 2000, 1995, 1993, 1992, 1983, 1976, 1971, 1965, 1961, 1956, 1949, 1940, 1927
50 KINGSBRIDGE RD	2020, 2017, 2014, 2010, 2005, 2000, 1995, 1993, 1992, 1983, 1976, 1971, 1965, 1961, 1956, 1949, 1940, 1931
51 E KINGSBRIDGE RD	2020, 2017, 2010, 2005, 2000, 1995, 1993, 1992, 1983, 1976, 1971, 1965, 1961, 1956, 1949, 1940, 1931, 1927
51 E KINGSBRIDGE RD	2020, 2014, 2010, 2005, 2000, 1995, 1993, 1992, 1983, 1976, 1971, 1965, 1961, 1956, 1949, 1940, 1931, 1927
51 KINGSBRIDGE RD	2020, 2017, 2014, 2010, 2005, 2000, 1995, 1993, 1992, 1976, 1971, 1965, 1961, 1956, 1949, 1940, 1931, 1927

FINDINGS

Address Researched	Address Not Identified in Research Source
51 KINGSBRIDGE RD	2020, 2017, 2014, 2010, 2005, 2000, 1995, 1993, 1992, 1983, 1976, 1971, 1965, 1961, 1956, 1949, 1940, 1931
52 E KINGSBRIDGE RD	2020, 2017, 2014, 2010, 2005, 2000, 1995, 1993, 1983, 1976, 1971, 1965, 1961, 1956, 1949, 1940, 1931, 1927
52 E KINGSBRIDGE RD	2017, 2014, 2010, 2005, 2000, 1995, 1993, 1992, 1983, 1976, 1971, 1965, 1961, 1956, 1949, 1940, 1931, 1927
52 E KINGSBRIDGE RD	2020, 2017, 2010, 2005, 2000, 1995, 1993, 1992, 1983, 1976, 1971, 1965, 1961, 1956, 1949, 1940, 1931, 1927
52 E KINGSBRIDGE RD	2020, 2017, 2014, 2005, 2000, 1995, 1993, 1992, 1983, 1976, 1971, 1965, 1961, 1956, 1949, 1940, 1931, 1927
52 E KINGSBRIDGE RD	2020, 2017, 2014, 2010, 2000, 1995, 1993, 1992, 1983, 1976, 1971, 1965, 1961, 1956, 1949, 1940, 1931, 1927
52 E KINGSBRIDGE RD	2020, 2017, 2014, 2010, 2005, 2000, 1993, 1992, 1983, 1976, 1971, 1965, 1961, 1956, 1949, 1940, 1931, 1927
52 E KINGSBRIDGE RD	2020, 2017, 2014, 2010, 2005, 1995, 1993, 1992, 1983, 1976, 1971, 1965, 1961, 1956, 1949, 1940, 1931, 1927
52 KINGSBRIDGE RD	2020, 2017, 2014, 2010, 2005, 2000, 1995, 1992, 1983, 1976, 1971, 1965, 1961, 1956, 1949, 1940, 1931, 1927
52 KINGSBRIDGE RD	2020, 2017, 2014, 2010, 2005, 2000, 1995, 1993, 1992, 1976, 1971, 1965, 1961, 1956, 1949, 1940, 1931, 1927
52 KINGSBRIDGE RD	2020, 2017, 2014, 2010, 2005, 2000, 1995, 1993, 1992, 1983, 1971, 1965, 1961, 1956, 1949, 1940, 1931, 1927
52 KINGSBRIDGE RD	2020, 2017, 2014, 2010, 2005, 2000, 1995, 1993, 1992, 1983, 1976, 1965, 1961, 1956, 1949, 1940, 1931, 1927
52 KINGSBRIDGE RD	2020, 2017, 2014, 2010, 2005, 2000, 1995, 1993, 1992, 1983, 1976, 1965, 1961, 1956, 1949, 1940, 1931, 1927
52 KINGSBRIDGE RD	2020, 2017, 2014, 2010, 2005, 2000, 1995, 1993, 1992, 1983, 1976, 1971, 1965, 1956, 1949, 1940, 1931, 1927
52 KINGSBRIDGE RD	2020, 2017, 2014, 2010, 2005, 2000, 1995, 1993, 1992, 1983, 1976, 1971, 1961, 1956, 1949, 1940, 1931, 1927
52 KINGSBRIDGE RD	2020, 2017, 2014, 2010, 2005, 2000, 1995, 1993, 1992, 1983, 1971, 1965, 1961, 1956, 1949, 1940, 1931, 1927
52 KINGSBRIDGE RD	2020, 2017, 2014, 2010, 2000, 1995, 1993, 1992, 1983, 1976, 1971, 1965, 1961, 1956, 1949, 1940, 1931, 1927
52 KINGSBRIDGE RD	2020, 2017, 2014, 2010, 2005, 2000, 1995, 1993, 1992, 1983, 1976, 1971, 1965, 1961, 1956, 1949, 1940, 1931
52 KINGSBRIDGE RD	2020, 2017, 2014, 2010, 2005, 2000, 1995, 1993, 1992, 1983, 1976, 1971, 1965, 1961, 1956, 1949, 1931, 1927
53 E KINGSBRIDGE RD	2020, 2017, 2014, 2010, 2005, 2000, 1993, 1992, 1983, 1976, 1971, 1965, 1961, 1956, 1949, 1940, 1931, 1927
53 E KINGSBRIDGE RD	2020, 2017, 2014, 2005, 2000, 1995, 1993, 1992, 1983, 1976, 1971, 1965, 1961, 1956, 1949, 1940, 1931, 1927
53 E KINGSBRIDGE RD	2017, 2014, 2010, 2005, 2000, 1995, 1993, 1992, 1983, 1976, 1971, 1965, 1961, 1956, 1949, 1940, 1931, 1927

FINDINGS

Address Researched	Address Not Identified in Research Source
53 E KINGSBRIDGE RD	2020, 2014, 2010, 2005, 2000, 1995, 1993, 1992, 1983, 1976, 1971, 1965, 1961, 1956, 1949, 1940, 1931, 1927
53 E KINGSBRIDGE RD	2020, 2017, 2014, 2010, 2005, 2000, 1995, 1993, 1983, 1976, 1971, 1965, 1961, 1956, 1949, 1940, 1931, 1927
53 KINGSBRIDGE RD	2020, 2017, 2014, 2010, 2005, 2000, 1995, 1992, 1983, 1976, 1971, 1965, 1961, 1956, 1949, 1940, 1931, 1927
53 KINGSBRIDGE RD	2020, 2017, 2014, 2010, 2005, 2000, 1995, 1993, 1992, 1983, 1971, 1965, 1961, 1956, 1949, 1940, 1931, 1927
53 KINGSBRIDGE RD	2020, 2017, 2014, 2010, 2005, 2000, 1995, 1993, 1992, 1976, 1971, 1965, 1961, 1956, 1949, 1940, 1931, 1927
53 KINGSBRIDGE RD	2020, 2017, 2014, 2010, 2005, 2000, 1995, 1993, 1992, 1983, 1976, 1971, 1961, 1956, 1949, 1940, 1931, 1927
53 KINGSBRIDGE RD	2020, 2017, 2014, 2010, 2000, 1995, 1993, 1992, 1983, 1976, 1971, 1965, 1961, 1956, 1949, 1940, 1931, 1927
53 KINGSBRIDGE RD	2020, 2017, 2014, 2010, 2005, 2000, 1995, 1993, 1992, 1983, 1976, 1971, 1965, 1961, 1956, 1949, 1931, 1927
53 KINGSBRIDGE RD	2020, 2017, 2014, 2010, 2005, 2000, 1995, 1993, 1992, 1983, 1976, 1971, 1965, 1961, 1956, 1949, 1940, 1931
54 E KINGSBRIDGE RD	2020, 2017, 2014, 2010, 2000, 1995, 1993, 1992, 1983, 1976, 1971, 1965, 1961, 1956, 1949, 1940, 1931, 1927
54 E KINGSBRIDGE RD	2020, 2017, 2014, 2010, 2005, 2000, 1993, 1992, 1983, 1976, 1971, 1965, 1961, 1956, 1949, 1940, 1931, 1927
54 E KINGSBRIDGE RD	2020, 2017, 2014, 2010, 2005, 1995, 1993, 1992, 1983, 1976, 1971, 1965, 1961, 1956, 1949, 1940, 1931, 1927
54 E KINGSBRIDGE RD	2020, 2014, 2010, 2005, 2000, 1995, 1993, 1992, 1983, 1976, 1971, 1965, 1961, 1956, 1949, 1940, 1931, 1927
54 E KINGSBRIDGE RD	2017, 2014, 2010, 2005, 2000, 1995, 1993, 1992, 1983, 1976, 1971, 1965, 1961, 1956, 1949, 1940, 1931, 1927
54 E KINGSBRIDGE RD	2020, 2017, 2014, 2005, 2000, 1995, 1993, 1992, 1983, 1976, 1971, 1965, 1961, 1956, 1949, 1940, 1931, 1927
54 E KINGSBRIDGE RD	2020, 2017, 2010, 2005, 2000, 1995, 1993, 1992, 1983, 1976, 1971, 1965, 1961, 1956, 1949, 1940, 1931, 1927
54 E KINGSBRIDGE RD	2020, 2017, 2014, 2010, 2005, 2000, 1995, 1993, 1983, 1976, 1971, 1965, 1961, 1956, 1949, 1940, 1931, 1927
54 KINGSBRIDGE RD	2020, 2017, 2014, 2010, 2005, 2000, 1995, 1992, 1983, 1976, 1971, 1965, 1961, 1956, 1949, 1940, 1931, 1927
54 KINGSBRIDGE RD	2020, 2017, 2014, 2010, 2005, 2000, 1995, 1993, 1992, 1976, 1971, 1965, 1961, 1956, 1949, 1940, 1931, 1927
54 KINGSBRIDGE RD	2020, 2017, 2014, 2010, 2005, 2000, 1995, 1993, 1992, 1983, 1971, 1965, 1961, 1956, 1949, 1940, 1931, 1927
54 KINGSBRIDGE RD	2020, 2017, 2014, 2010, 2005, 2000, 1995, 1993, 1992, 1983, 1976, 1971, 1961, 1956, 1949, 1940, 1931, 1927
54 KINGSBRIDGE RD	2020, 2017, 2014, 2010, 2005, 2000, 1995, 1993, 1992, 1983, 1976, 1965, 1961, 1956, 1949, 1940, 1931, 1927

FINDINGS

Address Researched	Address Not Identified in Research Source
54 KINGSBRIDGE RD	2020, 2017, 2014, 2010, 2005, 2000, 1995, 1993, 1992, 1983, 1976, 1965, 1961, 1956, 1949, 1940, 1931, 1927
54 KINGSBRIDGE RD	2020, 2017, 2014, 2010, 2005, 2000, 1995, 1993, 1992, 1983, 1976, 1971, 1961, 1956, 1949, 1940, 1931, 1927
54 KINGSBRIDGE RD	2020, 2017, 2014, 2010, 2005, 2000, 1995, 1993, 1992, 1983, 1971, 1965, 1961, 1956, 1949, 1940, 1931, 1927
54 KINGSBRIDGE RD	2020, 2017, 2014, 2010, 2005, 2000, 1995, 1993, 1992, 1976, 1971, 1965, 1961, 1956, 1949, 1940, 1931, 1927
54 KINGSBRIDGE RD	2020, 2017, 2014, 2010, 2005, 2000, 1995, 1992, 1983, 1976, 1971, 1965, 1961, 1956, 1949, 1940, 1931, 1927
54 KINGSBRIDGE RD	2020, 2017, 2014, 2010, 2000, 1995, 1993, 1992, 1983, 1976, 1971, 1965, 1961, 1956, 1949, 1940, 1931, 1927
54 KINGSBRIDGE RD	2020, 2017, 2014, 2010, 2005, 2000, 1995, 1993, 1992, 1983, 1976, 1971, 1965, 1961, 1956, 1949, 1931, 1927
55 E KINGSBRIDGE RD	2020, 2017, 2014, 2010, 2000, 1995, 1993, 1992, 1983, 1976, 1971, 1965, 1961, 1956, 1949, 1940, 1931, 1927
55 E KINGSBRIDGE RD	2020, 2017, 2014, 2010, 2005, 2000, 1993, 1992, 1983, 1976, 1971, 1965, 1961, 1956, 1949, 1940, 1931, 1927
55 E KINGSBRIDGE RD	2020, 2017, 2010, 2005, 2000, 1995, 1993, 1992, 1983, 1976, 1971, 1965, 1961, 1956, 1949, 1940, 1931, 1927
55 E KINGSBRIDGE RD	2020, 2017, 2014, 2005, 2000, 1995, 1993, 1992, 1983, 1976, 1971, 1965, 1961, 1956, 1949, 1940, 1931, 1927
55 E KINGSBRIDGE RD	2017, 2014, 2010, 2005, 2000, 1995, 1993, 1992, 1983, 1976, 1971, 1965, 1961, 1956, 1949, 1940, 1931, 1927
55 E KINGSBRIDGE RD	2020, 2014, 2010, 2005, 2000, 1995, 1993, 1992, 1983, 1976, 1971, 1965, 1961, 1956, 1949, 1940, 1931, 1927
55 E KINGSBRIDGE RD	2020, 2017, 2014, 2010, 2005, 2000, 1995, 1993, 1983, 1976, 1971, 1965, 1961, 1956, 1949, 1940, 1931, 1927
55 KINGSBRIDGE RD	2020, 2017, 2014, 2010, 2005, 2000, 1995, 1992, 1983, 1976, 1971, 1965, 1961, 1956, 1949, 1940, 1931, 1927
55 KINGSBRIDGE RD	2020, 2017, 2014, 2010, 2005, 2000, 1995, 1993, 1992, 1983, 1971, 1965, 1961, 1956, 1949, 1940, 1931, 1927
55 KINGSBRIDGE RD	2020, 2017, 2014, 2010, 2005, 2000, 1995, 1993, 1992, 1983, 1976, 1971, 1961, 1956, 1949, 1940, 1931, 1927
55 KINGSBRIDGE RD	2020, 2017, 2014, 2010, 2005, 2000, 1995, 1993, 1992, 1983, 1976, 1971, 1965, 1956, 1949, 1940, 1931, 1927
55 KINGSBRIDGE RD	2020, 2017, 2014, 2010, 2005, 2000, 1995, 1993, 1992, 1983, 1976, 1965, 1961, 1956, 1949, 1940, 1931, 1927
55 KINGSBRIDGE RD	2020, 2017, 2014, 2010, 2000, 1995, 1993, 1992, 1983, 1976, 1971, 1965, 1961, 1956, 1949, 1940, 1931, 1927
55 KINGSBRIDGE RD	2020, 2017, 2014, 2010, 2005, 2000, 1995, 1993, 1992, 1983, 1976, 1971, 1965, 1961, 1956, 1949, 1931, 1927
56 E KINGSBRIDGE RD	2020, 2017, 2014, 2010, 2000, 1995, 1993, 1992, 1983, 1976, 1971, 1965, 1961, 1956, 1949, 1940, 1931, 1927

FINDINGS

Address Researched	Address Not Identified in Research Source
56 E KINGSBRIDGE RD	2020, 2017, 2014, 2010, 2005, 1995, 1993, 1992, 1983, 1976, 1971, 1965, 1961, 1956, 1949, 1940, 1931, 1927
56 E KINGSBRIDGE RD	2020, 2014, 2010, 2005, 2000, 1995, 1993, 1992, 1983, 1976, 1971, 1965, 1961, 1956, 1949, 1940, 1931, 1927
56 E KINGSBRIDGE RD	2017, 2014, 2010, 2005, 2000, 1995, 1993, 1992, 1983, 1976, 1971, 1965, 1961, 1956, 1949, 1940, 1931, 1927
56 E KINGSBRIDGE RD	2020, 2017, 2014, 2005, 2000, 1995, 1993, 1992, 1983, 1976, 1971, 1965, 1961, 1956, 1949, 1940, 1931, 1927
56 E KINGSBRIDGE RD	2020, 2017, 2010, 2005, 2000, 1995, 1993, 1992, 1983, 1976, 1971, 1965, 1961, 1956, 1949, 1940, 1931, 1927
56 E KINGSBRIDGE RD	2020, 2017, 2014, 2010, 2005, 2000, 1995, 1993, 1983, 1976, 1971, 1965, 1961, 1956, 1949, 1940, 1931, 1927
56 KINGSBRIDGE RD	2020, 2017, 2014, 2010, 2005, 2000, 1995, 1992, 1983, 1976, 1971, 1965, 1961, 1956, 1949, 1940, 1931, 1927
56 KINGSBRIDGE RD	2020, 2017, 2014, 2010, 2005, 2000, 1995, 1993, 1992, 1983, 1971, 1965, 1961, 1956, 1949, 1940, 1931, 1927
56 KINGSBRIDGE RD	2020, 2017, 2014, 2010, 2005, 2000, 1995, 1993, 1992, 1976, 1971, 1965, 1961, 1956, 1949, 1940, 1931, 1927
56 KINGSBRIDGE RD	2020, 2017, 2014, 2010, 2005, 2000, 1995, 1992, 1983, 1976, 1971, 1965, 1961, 1956, 1949, 1940, 1931, 1927
56 KINGSBRIDGE RD	2020, 2017, 2014, 2010, 2005, 2000, 1995, 1993, 1992, 1983, 1976, 1965, 1961, 1956, 1949, 1940, 1931, 1927
56 KINGSBRIDGE RD	2020, 2017, 2014, 2010, 2005, 2000, 1995, 1993, 1992, 1983, 1976, 1971, 1965, 1956, 1949, 1940, 1931, 1927
56 KINGSBRIDGE RD	2020, 2017, 2014, 2010, 2005, 2000, 1995, 1993, 1992, 1983, 1976, 1971, 1961, 1956, 1949, 1940, 1931, 1927
56 KINGSBRIDGE RD	2020, 2017, 2014, 2010, 2000, 1995, 1993, 1992, 1983, 1976, 1971, 1965, 1961, 1956, 1949, 1940, 1931, 1927
56 KINGSBRIDGE RD	2020, 2017, 2014, 2010, 2005, 2000, 1995, 1993, 1992, 1983, 1976, 1971, 1965, 1961, 1956, 1949, 1931, 1927
56 KINGSBRIDGE RD	2020, 2017, 2014, 2010, 2005, 2000, 1995, 1993, 1992, 1983, 1976, 1971, 1965, 1961, 1956, 1949, 1940, 1931
56 KINGSBRIDGE RD	2020, 2017, 2014, 2010, 2005, 2000, 1995, 1993, 1992, 1983, 1976, 1971, 1965, 1961, 1956, 1949, 1940, 1927
57 E KINGSBRIDGE RD	2020, 2017, 2014, 2010, 2000, 1995, 1993, 1992, 1983, 1976, 1971, 1965, 1961, 1956, 1949, 1940, 1931, 1927
57 E KINGSBRIDGE RD	2020, 2017, 2014, 2010, 2005, 1995, 1993, 1992, 1983, 1976, 1971, 1965, 1961, 1956, 1949, 1940, 1931, 1927
57 E KINGSBRIDGE RD	2020, 2017, 2014, 2010, 2005, 2000, 1993, 1992, 1983, 1976, 1971, 1965, 1961, 1956, 1949, 1940, 1931, 1927
57 E KINGSBRIDGE RD	2020, 2017, 2010, 2005, 2000, 1995, 1993, 1992, 1983, 1976, 1971, 1965, 1961, 1956, 1949, 1940, 1931, 1927
57 E KINGSBRIDGE RD	2020, 2017, 2014, 2005, 2000, 1995, 1993, 1992, 1983, 1976, 1971, 1965, 1961, 1956, 1949, 1940, 1931, 1927

FINDINGS

Address Researched	Address Not Identified in Research Source
57 E KINGSBRIDGE RD	2017, 2014, 2010, 2005, 2000, 1995, 1993, 1992, 1983, 1976, 1971, 1965, 1961, 1956, 1949, 1940, 1931, 1927
57 E KINGSBRIDGE RD	2020, 2014, 2010, 2005, 2000, 1995, 1993, 1992, 1983, 1976, 1971, 1965, 1961, 1956, 1949, 1940, 1931, 1927
57 E KINGSBRIDGE RD	2020, 2017, 2014, 2010, 2005, 2000, 1995, 1993, 1983, 1976, 1971, 1965, 1961, 1956, 1949, 1940, 1931, 1927
57 KINGSBGE RD	2020, 2017, 2014, 2010, 2005, 2000, 1995, 1993, 1992, 1983, 1976, 1971, 1965, 1961, 1956, 1949, 1940, 1931
57 KINGSBRIDGE RD	2020, 2017, 2014, 2010, 2005, 2000, 1995, 1992, 1983, 1976, 1971, 1965, 1961, 1956, 1949, 1940, 1931, 1927
57 KINGSBRIDGE RD	2020, 2017, 2014, 2010, 2005, 2000, 1995, 1993, 1992, 1976, 1971, 1965, 1961, 1956, 1949, 1940, 1931, 1927
57 KINGSBRIDGE RD	2020, 2017, 2014, 2010, 2005, 2000, 1995, 1993, 1992, 1983, 1971, 1965, 1961, 1956, 1949, 1940, 1931, 1927
57 KINGSBRIDGE RD	2020, 2017, 2014, 2010, 2005, 2000, 1995, 1993, 1992, 1983, 1976, 1965, 1961, 1956, 1949, 1940, 1931, 1927
57 KINGSBRIDGE RD	2020, 2017, 2014, 2010, 2005, 2000, 1995, 1993, 1992, 1983, 1976, 1971, 1961, 1956, 1949, 1940, 1931, 1927
57 KINGSBRIDGE RD	2020, 2017, 2014, 2010, 2005, 2000, 1995, 1993, 1992, 1983, 1976, 1971, 1965, 1956, 1949, 1940, 1931, 1927
57 KINGSBRIDGE RD	2020, 2017, 2014, 2010, 2000, 1995, 1993, 1992, 1983, 1976, 1971, 1965, 1961, 1956, 1949, 1940, 1931, 1927
57 KINGSBRIDGE RD	2020, 2017, 2014, 2010, 2005, 2000, 1995, 1993, 1992, 1983, 1976, 1971, 1965, 1961, 1956, 1949, 1940, 1931
57 KINGSBRIDGE RD	2020, 2017, 2014, 2010, 2005, 2000, 1995, 1993, 1992, 1983, 1976, 1971, 1965, 1961, 1956, 1949, 1931, 1927
58 E KINGSBRIDGE RD	2020, 2017, 2014, 2010, 2000, 1995, 1993, 1992, 1983, 1976, 1971, 1965, 1961, 1956, 1949, 1940, 1931, 1927
58 E KINGSBRIDGE RD	2020, 2017, 2014, 2010, 2005, 2000, 1993, 1992, 1983, 1976, 1971, 1965, 1961, 1956, 1949, 1940, 1931, 1927
58 E KINGSBRIDGE RD	2020, 2017, 2014, 2010, 2005, 1995, 1993, 1992, 1983, 1976, 1971, 1965, 1961, 1956, 1949, 1940, 1931, 1927
58 E KINGSBRIDGE RD	2020, 2014, 2010, 2005, 2000, 1995, 1993, 1992, 1983, 1976, 1971, 1965, 1961, 1956, 1949, 1940, 1931, 1927
58 E KINGSBRIDGE RD	2017, 2014, 2010, 2005, 2000, 1995, 1993, 1992, 1983, 1976, 1971, 1965, 1961, 1956, 1949, 1940, 1931, 1927
58 E KINGSBRIDGE RD	2020, 2017, 2014, 2005, 2000, 1995, 1993, 1992, 1983, 1976, 1971, 1965, 1961, 1956, 1949, 1940, 1931, 1927
58 E KINGSBRIDGE RD	2020, 2017, 2010, 2005, 2000, 1995, 1993, 1992, 1983, 1976, 1971, 1965, 1961, 1956, 1949, 1940, 1931, 1927
58 E KINGSBRIDGE RD	2020, 2017, 2014, 2010, 2005, 2000, 1995, 1993, 1983, 1976, 1971, 1965, 1961, 1956, 1949, 1940, 1931, 1927
58 E KINGSBRIDGE RD FRNT 2	2017, 2014, 2010, 2005, 2000, 1995, 1993, 1992, 1983, 1976, 1971, 1965, 1961, 1956, 1949, 1940, 1931, 1927

FINDINGS

Address Researched	Address Not Identified in Research Source
58 KINGSBRIDGE RD	2020, 2017, 2014, 2010, 2005, 2000, 1995, 1992, 1983, 1976, 1971, 1965, 1961, 1956, 1949, 1940, 1931, 1927
58 KINGSBRIDGE RD	2020, 2017, 2014, 2010, 2005, 2000, 1995, 1993, 1992, 1983, 1971, 1965, 1961, 1956, 1949, 1940, 1931, 1927
58 KINGSBRIDGE RD	2020, 2017, 2014, 2010, 2005, 2000, 1995, 1993, 1992, 1976, 1971, 1965, 1961, 1956, 1949, 1940, 1931, 1927
58 KINGSBRIDGE RD	2020, 2017, 2014, 2010, 2005, 2000, 1995, 1993, 1992, 1983, 1971, 1965, 1961, 1956, 1949, 1940, 1931, 1927
58 KINGSBRIDGE RD	2020, 2017, 2014, 2010, 2005, 2000, 1995, 1993, 1992, 1983, 1976, 1971, 1965, 1956, 1949, 1940, 1931, 1927
58 KINGSBRIDGE RD	2020, 2017, 2014, 2010, 2005, 2000, 1995, 1993, 1992, 1983, 1976, 1971, 1961, 1956, 1949, 1940, 1931, 1927
58 KINGSBRIDGE RD	2020, 2017, 2014, 2010, 2005, 2000, 1995, 1993, 1992, 1983, 1976, 1965, 1961, 1956, 1949, 1940, 1931, 1927
58 KINGSBRIDGE RD	2020, 2017, 2014, 2010, 2000, 1995, 1993, 1992, 1983, 1976, 1971, 1965, 1961, 1956, 1949, 1940, 1931, 1927
58 KINGSBRIDGE RD	2020, 2017, 2014, 2010, 2005, 2000, 1995, 1993, 1992, 1983, 1976, 1971, 1965, 1961, 1956, 1949, 1931, 1927
58 KINGSBRIDGE RD	2020, 2017, 2014, 2010, 2005, 2000, 1995, 1993, 1992, 1983, 1976, 1971, 1965, 1961, 1956, 1949, 1940, 1931
58 KINGSBRIDGE RD	2020, 2017, 2014, 2010, 2005, 2000, 1995, 1993, 1992, 1983, 1976, 1971, 1965, 1961, 1956, 1949, 1940, 1927
59 E KINGSBRIDGE RD	2020, 2017, 2014, 2010, 2000, 1995, 1993, 1992, 1983, 1976, 1971, 1965, 1961, 1956, 1949, 1940, 1931, 1927
59 E KINGSBRIDGE RD	2020, 2017, 2014, 2010, 2005, 1995, 1993, 1992, 1983, 1976, 1971, 1965, 1961, 1956, 1949, 1940, 1931, 1927
59 E KINGSBRIDGE RD	2020, 2017, 2014, 2010, 2005, 2000, 1993, 1992, 1983, 1976, 1971, 1965, 1961, 1956, 1949, 1940, 1931, 1927
59 E KINGSBRIDGE RD	2017, 2014, 2010, 2005, 2000, 1995, 1993, 1992, 1983, 1976, 1971, 1965, 1961, 1956, 1949, 1940, 1931, 1927
59 E KINGSBRIDGE RD	2020, 2014, 2010, 2005, 2000, 1995, 1993, 1992, 1983, 1976, 1971, 1965, 1961, 1956, 1949, 1940, 1931, 1927
59 E KINGSBRIDGE RD	2020, 2017, 2010, 2005, 2000, 1995, 1993, 1992, 1983, 1976, 1971, 1965, 1961, 1956, 1949, 1940, 1931, 1927
59 E KINGSBRIDGE RD	2020, 2017, 2014, 2005, 2000, 1995, 1993, 1992, 1983, 1976, 1971, 1965, 1961, 1956, 1949, 1940, 1931, 1927
59 E KINGSBRIDGE RD	2020, 2017, 2014, 2010, 2005, 2000, 1995, 1993, 1983, 1976, 1971, 1965, 1961, 1956, 1949, 1940, 1931, 1927
59 KINGSBRIDGE RD	2020, 2017, 2014, 2010, 2005, 2000, 1995, 1992, 1983, 1976, 1971, 1965, 1961, 1956, 1949, 1940, 1931, 1927
59 KINGSBRIDGE RD	2020, 2017, 2014, 2010, 2005, 2000, 1995, 1993, 1992, 1983, 1971, 1965, 1961, 1956, 1949, 1940, 1931, 1927
59 KINGSBRIDGE RD	2020, 2017, 2014, 2010, 2005, 2000, 1995, 1993, 1992, 1983, 1976, 1971, 1961, 1956, 1949, 1940, 1931, 1927

FINDINGS

Address Researched	Address Not Identified in Research Source
59 KINGSBRIDGE RD	2020, 2017, 2014, 2010, 2000, 1995, 1993, 1992, 1983, 1976, 1971, 1965, 1961, 1956, 1949, 1940, 1931, 1927
59 KINGSBRIDGE RD	2020, 2017, 2014, 2010, 2005, 2000, 1995, 1993, 1992, 1983, 1976, 1971, 1965, 1961, 1956, 1949, 1940, 1931
59 KINGSBRIDGE RD	2020, 2017, 2014, 2010, 2005, 2000, 1995, 1993, 1992, 1983, 1976, 1971, 1965, 1961, 1956, 1949, 1931, 1927
6 KINGSBRIDGE RD	2020, 2017, 2014, 2010, 2005, 2000, 1995, 1993, 1992, 1983, 1971, 1965, 1961, 1956, 1949, 1940, 1931, 1927
6 KINGSBRIDGE RD	2020, 2017, 2014, 2010, 2005, 2000, 1995, 1993, 1992, 1976, 1971, 1965, 1961, 1956, 1949, 1940, 1931, 1927
6 KINGSBRIDGE RD	2020, 2017, 2014, 2010, 2005, 2000, 1995, 1992, 1983, 1976, 1971, 1965, 1961, 1956, 1949, 1940, 1931, 1927
6 KINGSBRIDGE RD	2020, 2017, 2014, 2010, 2005, 2000, 1995, 1993, 1992, 1983, 1976, 1971, 1961, 1956, 1949, 1940, 1931, 1927
6 KINGSBRIDGE RD	2020, 2017, 2014, 2010, 2005, 2000, 1995, 1993, 1992, 1983, 1976, 1971, 1965, 1956, 1949, 1940, 1931, 1927
6 KINGSBRIDGE RD	2020, 2017, 2014, 2010, 2005, 2000, 1995, 1993, 1992, 1983, 1976, 1965, 1961, 1956, 1949, 1940, 1931, 1927
6 KINGSBRIDGE RD	2020, 2017, 2014, 2010, 2005, 2000, 1995, 1993, 1992, 1983, 1976, 1971, 1965, 1961, 1956, 1949, 1931, 1927
6 KINGSBRIDGE RD	2020, 2017, 2014, 2010, 2005, 2000, 1995, 1993, 1992, 1983, 1976, 1971, 1965, 1961, 1956, 1949, 1940, 1931
6 W KINGSBRIDGE RD	2020, 2017, 2014, 2010, 2005, 2000, 1995, 1993, 1992, 1983, 1976, 1971, 1965, 1956, 1949, 1940, 1931, 1927
6 W KINGSBRIDGE RD	2020, 2017, 2014, 2010, 2005, 2000, 1995, 1993, 1983, 1976, 1971, 1965, 1961, 1956, 1949, 1940, 1931, 1927
6 W KINGSBRIDGE RD	2020, 2017, 2014, 2010, 2000, 1995, 1993, 1992, 1983, 1976, 1971, 1965, 1961, 1956, 1949, 1940, 1931, 1927
6 W KINGSBRIDGE RD	2020, 2017, 2014, 2005, 2000, 1995, 1993, 1992, 1983, 1976, 1971, 1965, 1961, 1956, 1949, 1940, 1931, 1927
6 W KINGSBRIDGE RD	2020, 2017, 2010, 2005, 2000, 1995, 1993, 1992, 1983, 1976, 1971, 1965, 1961, 1956, 1949, 1940, 1931, 1927
6 W KINGSBRIDGE RD	2020, 2014, 2010, 2005, 2000, 1995, 1993, 1992, 1983, 1976, 1971, 1965, 1961, 1956, 1949, 1940, 1931, 1927
6 W KINGSBRIDGE RD	2017, 2014, 2010, 2005, 2000, 1995, 1993, 1992, 1983, 1976, 1971, 1965, 1961, 1956, 1949, 1940, 1931, 1927
60 E KINGSBRIDGE RD	2020, 2014, 2010, 2005, 2000, 1995, 1993, 1992, 1983, 1976, 1971, 1965, 1961, 1956, 1949, 1940, 1931, 1927
60 E KINGSBRIDGE RD	2020, 2017, 2010, 2005, 2000, 1995, 1993, 1992, 1983, 1976, 1971, 1965, 1961, 1956, 1949, 1940, 1931, 1927
60 E KINGSBRIDGE RD	2020, 2017, 2014, 2005, 2000, 1995, 1993, 1992, 1983, 1976, 1971, 1965, 1961, 1956, 1949, 1940, 1931, 1927
60 E KINGSBRIDGE RD	2020, 2017, 2014, 2010, 2005, 1995, 1993, 1992, 1983, 1976, 1971, 1965, 1961, 1956, 1949, 1940, 1931, 1927

FINDINGS

Address Researched	Address Not Identified in Research Source
60 E KINGSBRIDGE RD	2020, 2017, 2014, 2010, 2005, 2000, 1995, 1993, 1983, 1976, 1971, 1965, 1961, 1956, 1949, 1940, 1931, 1927
60 KINGSBRIDGE RD	2020, 2017, 2014, 2010, 2005, 2000, 1995, 1992, 1983, 1976, 1971, 1965, 1961, 1956, 1949, 1940, 1931, 1927
60 KINGSBRIDGE RD	2020, 2017, 2014, 2010, 2005, 2000, 1995, 1993, 1992, 1976, 1971, 1965, 1961, 1956, 1949, 1940, 1931, 1927
60 KINGSBRIDGE RD	2020, 2017, 2014, 2010, 2000, 1995, 1993, 1992, 1983, 1976, 1971, 1965, 1961, 1956, 1949, 1940, 1931, 1927
60 KINGSBRIDGE RD	2020, 2017, 2014, 2010, 2005, 2000, 1995, 1993, 1992, 1983, 1976, 1971, 1965, 1961, 1956, 1949, 1931, 1927
61 E KINGSBRIDGE RD	2020, 2017, 2014, 2010, 2005, 1995, 1993, 1992, 1983, 1976, 1971, 1965, 1961, 1956, 1949, 1940, 1931, 1927
61 E KINGSBRIDGE RD	2020, 2017, 2014, 2010, 2000, 1995, 1993, 1992, 1983, 1976, 1971, 1965, 1961, 1956, 1949, 1940, 1931, 1927
61 E KINGSBRIDGE RD	2020, 2017, 2014, 2010, 2005, 2000, 1993, 1992, 1983, 1976, 1971, 1965, 1961, 1956, 1949, 1940, 1931, 1927
61 E KINGSBRIDGE RD	2020, 2017, 2014, 2005, 2000, 1995, 1993, 1992, 1983, 1976, 1971, 1965, 1961, 1956, 1949, 1940, 1931, 1927
61 E KINGSBRIDGE RD	2017, 2014, 2010, 2005, 2000, 1995, 1993, 1992, 1983, 1976, 1971, 1965, 1961, 1956, 1949, 1940, 1931, 1927
61 E KINGSBRIDGE RD	2020, 2017, 2014, 2010, 2005, 2000, 1995, 1993, 1983, 1976, 1971, 1965, 1961, 1956, 1949, 1940, 1931, 1927
61 KINGSBRIDGE RD	2020, 2017, 2014, 2010, 2005, 2000, 1995, 1992, 1983, 1976, 1971, 1965, 1961, 1956, 1949, 1940, 1931, 1927
61 KINGSBRIDGE RD	2020, 2017, 2014, 2010, 2005, 2000, 1995, 1993, 1992, 1976, 1971, 1965, 1961, 1956, 1949, 1940, 1931, 1927
61 KINGSBRIDGE RD	2020, 2017, 2014, 2010, 2005, 2000, 1995, 1993, 1992, 1983, 1971, 1965, 1961, 1956, 1949, 1940, 1931, 1927
61 KINGSBRIDGE RD	2020, 2017, 2014, 2010, 2005, 2000, 1995, 1993, 1992, 1983, 1976, 1965, 1961, 1956, 1949, 1940, 1931, 1927
61 KINGSBRIDGE RD	2020, 2017, 2014, 2010, 2005, 2000, 1995, 1993, 1992, 1983, 1976, 1971, 1961, 1956, 1949, 1940, 1931, 1927
61 KINGSBRIDGE RD	2020, 2017, 2014, 2010, 2000, 1995, 1993, 1992, 1983, 1976, 1971, 1965, 1961, 1956, 1949, 1940, 1931, 1927
61 KINGSBRIDGE RD	2020, 2017, 2014, 2010, 2005, 2000, 1995, 1993, 1992, 1983, 1976, 1971, 1965, 1961, 1956, 1949, 1940, 1931
62 KINGSBRIDGE RD	2020, 2017, 2014, 2010, 2005, 2000, 1995, 1993, 1992, 1983, 1976, 1971, 1965, 1961, 1956, 1949, 1931, 1927
63 E KINGSBRIDGE RD	2020, 2017, 2014, 2010, 2000, 1995, 1993, 1992, 1983, 1976, 1971, 1965, 1961, 1956, 1949, 1940, 1931, 1927
63 E KINGSBRIDGE RD	2020, 2017, 2014, 2010, 2005, 2000, 1993, 1992, 1983, 1976, 1971, 1965, 1961, 1956, 1949, 1940, 1931, 1927
63 E KINGSBRIDGE RD	2020, 2014, 2010, 2005, 2000, 1995, 1993, 1992, 1983, 1976, 1971, 1965, 1961, 1956, 1949, 1940, 1931, 1927

FINDINGS

Address Researched	Address Not Identified in Research Source
63 E KINGSBRIDGE RD	2020, 2017, 2014, 2005, 2000, 1995, 1993, 1992, 1983, 1976, 1971, 1965, 1961, 1956, 1949, 1940, 1931, 1927
63 E KINGSBRIDGE RD	2020, 2017, 2010, 2005, 2000, 1995, 1993, 1992, 1983, 1976, 1971, 1965, 1961, 1956, 1949, 1940, 1931, 1927
63 KINGSBRIDGE RD	2020, 2017, 2014, 2010, 2005, 2000, 1995, 1993, 1992, 1983, 1976, 1971, 1961, 1956, 1949, 1940, 1931, 1927
63 KINGSBRIDGE RD	2020, 2017, 2014, 2010, 2005, 2000, 1995, 1993, 1992, 1983, 1976, 1971, 1965, 1956, 1949, 1940, 1931, 1927
63 KINGSBRIDGE RD	2020, 2017, 2014, 2010, 2000, 1995, 1993, 1992, 1983, 1976, 1971, 1965, 1961, 1956, 1949, 1940, 1931, 1927
63 KINGSBRIDGE RD	2020, 2017, 2014, 2010, 2005, 2000, 1995, 1993, 1992, 1983, 1976, 1971, 1965, 1961, 1956, 1949, 1931, 1927
63 KINGSBRIDGE RD	2020, 2017, 2014, 2010, 2005, 2000, 1995, 1993, 1992, 1983, 1976, 1971, 1965, 1961, 1956, 1949, 1940, 1931
64 E KINGSBRIDGE RD	2020, 2017, 2014, 2010, 2005, 1995, 1993, 1992, 1983, 1976, 1971, 1965, 1961, 1956, 1949, 1940, 1931, 1927
64 KINGSBRIDGE RD	2020, 2017, 2014, 2010, 2000, 1995, 1993, 1992, 1983, 1976, 1971, 1965, 1961, 1956, 1949, 1940, 1931, 1927
65 E KINGSBRIDGE RD	2020, 2017, 2014, 2010, 2005, 1995, 1993, 1992, 1983, 1976, 1971, 1965, 1961, 1956, 1949, 1940, 1931, 1927
65 E KINGSBRIDGE RD	2020, 2017, 2014, 2010, 2005, 2000, 1993, 1992, 1983, 1976, 1971, 1965, 1961, 1956, 1949, 1940, 1931, 1927
65 E KINGSBRIDGE RD	2020, 2017, 2010, 2005, 2000, 1995, 1993, 1992, 1983, 1976, 1971, 1965, 1961, 1956, 1949, 1940, 1931, 1927
65 E KINGSBRIDGE RD	2020, 2014, 2010, 2005, 2000, 1995, 1993, 1992, 1983, 1976, 1971, 1965, 1961, 1956, 1949, 1940, 1931, 1927
65 E KINGSBRIDGE RD	2020, 2017, 2014, 2010, 2005, 2000, 1995, 1993, 1983, 1976, 1971, 1965, 1961, 1956, 1949, 1940, 1931, 1927
65 KINGSBRIDGE RD	2020, 2017, 2014, 2010, 2005, 2000, 1995, 1992, 1983, 1976, 1971, 1965, 1961, 1956, 1949, 1940, 1931, 1927
65 KINGSBRIDGE RD	2020, 2017, 2014, 2010, 2005, 2000, 1995, 1993, 1992, 1983, 1971, 1965, 1961, 1956, 1949, 1940, 1931, 1927
65 KINGSBRIDGE RD	2020, 2017, 2014, 2010, 2005, 2000, 1995, 1993, 1992, 1983, 1976, 1971, 1965, 1956, 1949, 1940, 1931, 1927
65 KINGSBRIDGE RD	2020, 2017, 2014, 2010, 2005, 2000, 1995, 1993, 1992, 1983, 1976, 1971, 1961, 1956, 1949, 1940, 1931, 1927
65 KINGSBRIDGE RD	2020, 2017, 2014, 2010, 2005, 2000, 1995, 1993, 1992, 1983, 1976, 1965, 1961, 1956, 1949, 1940, 1931, 1927
65 KINGSBRIDGE RD	2020, 2017, 2014, 2010, 2000, 1995, 1993, 1992, 1983, 1976, 1971, 1965, 1961, 1956, 1949, 1940, 1931, 1927
65 KINGSBRIDGE RD	2020, 2017, 2014, 2010, 2005, 2000, 1995, 1993, 1992, 1983, 1976, 1971, 1965, 1961, 1956, 1949, 1940, 1931
65 KINGSBRIDGE RD	2020, 2017, 2014, 2010, 2005, 2000, 1995, 1993, 1992, 1983, 1976, 1971, 1965, 1961, 1956, 1949, 1931, 1927

FINDINGS

Address Researched	Address Not Identified in Research Source
65 KINGSBRIDGE STREET	2020, 2017, 2014, 2010, 2005, 2000, 1995, 1993, 1992, 1983, 1976, 1971, 1965, 1956, 1949, 1940, 1931, 1927
67 E KINGSBRIDGE RD	2020, 2017, 2014, 2010, 2005, 2000, 1993, 1992, 1983, 1976, 1971, 1965, 1961, 1956, 1949, 1940, 1931, 1927
67 E KINGSBRIDGE RD	2020, 2017, 2014, 2010, 2005, 1995, 1993, 1992, 1983, 1976, 1971, 1965, 1961, 1956, 1949, 1940, 1931, 1927
67 E KINGSBRIDGE RD	2020, 2017, 2014, 2010, 2000, 1995, 1993, 1992, 1983, 1976, 1971, 1965, 1961, 1956, 1949, 1940, 1931, 1927
67 E KINGSBRIDGE RD	2020, 2014, 2010, 2005, 2000, 1995, 1993, 1992, 1983, 1976, 1971, 1965, 1961, 1956, 1949, 1940, 1931, 1927
67 E KINGSBRIDGE RD	2020, 2017, 2010, 2005, 2000, 1995, 1993, 1992, 1983, 1976, 1971, 1965, 1961, 1956, 1949, 1940, 1931, 1927
67 E KINGSBRIDGE RD	2020, 2017, 2014, 2005, 2000, 1995, 1993, 1992, 1983, 1976, 1971, 1965, 1961, 1956, 1949, 1940, 1931, 1927
67 E KINGSBRIDGE RD	2020, 2017, 2014, 2010, 2005, 2000, 1995, 1993, 1992, 1983, 1971, 1965, 1961, 1956, 1949, 1940, 1931, 1927
67 E KINGSBRIDGE RD	2020, 2017, 2014, 2010, 2005, 2000, 1995, 1993, 1983, 1976, 1971, 1965, 1961, 1956, 1949, 1940, 1931, 1927
67 KINGSBRIDGE RD	2020, 2017, 2014, 2010, 2005, 2000, 1995, 1992, 1983, 1976, 1971, 1965, 1961, 1956, 1949, 1940, 1931, 1927
67 KINGSBRIDGE RD	2020, 2017, 2014, 2010, 2005, 2000, 1995, 1993, 1992, 1976, 1971, 1965, 1961, 1956, 1949, 1940, 1931, 1927
67 KINGSBRIDGE RD	2020, 2017, 2014, 2010, 2005, 2000, 1995, 1993, 1992, 1976, 1971, 1965, 1961, 1956, 1949, 1940, 1931, 1927
67 KINGSBRIDGE RD	2020, 2017, 2014, 2010, 2005, 2000, 1995, 1993, 1992, 1983, 1976, 1965, 1961, 1956, 1949, 1940, 1931, 1927
67 KINGSBRIDGE RD	2020, 2017, 2014, 2010, 2005, 2000, 1995, 1993, 1992, 1983, 1976, 1971, 1961, 1956, 1949, 1940, 1931, 1927
67 KINGSBRIDGE RD	2020, 2017, 2014, 2010, 2005, 2000, 1995, 1993, 1992, 1983, 1976, 1971, 1965, 1956, 1949, 1940, 1931, 1927
67 KINGSBRIDGE RD	2020, 2017, 2014, 2010, 2000, 1995, 1993, 1992, 1983, 1976, 1971, 1965, 1961, 1956, 1949, 1940, 1931, 1927
67 KINGSBRIDGE RD	2020, 2017, 2014, 2010, 2005, 2000, 1995, 1993, 1992, 1983, 1976, 1971, 1965, 1961, 1956, 1949, 1931, 1927
69 KINGSBRIDGE RD	2020, 2017, 2014, 2010, 2005, 2000, 1995, 1993, 1992, 1983, 1976, 1971, 1965, 1961, 1956, 1949, 1931, 1927
69 KINGSBRIDGE RD	2020, 2017, 2014, 2010, 2005, 2000, 1995, 1993, 1992, 1983, 1976, 1971, 1965, 1961, 1956, 1949, 1940, 1931
69 KINGSBRIDGE RD	2020, 2017, 2014, 2010, 2000, 1995, 1993, 1992, 1983, 1976, 1971, 1965, 1961, 1956, 1949, 1940, 1931, 1927
6J WEST KINGSBRIDGE STREET	2020, 2017, 2014, 2010, 2005, 2000, 1995, 1993, 1992, 1983, 1976, 1971, 1965, 1956, 1949, 1940, 1931, 1927
7 1/2 KINGSBRIDGE RD	2020, 2017, 2014, 2010, 2005, 2000, 1995, 1993, 1992, 1983, 1976, 1971, 1965, 1956, 1949, 1940, 1931, 1927

FINDINGS

Address Researched	Address Not Identified in Research Source
7 1/2 KINGSBRIDGE RD	2020, 2017, 2014, 2010, 2005, 2000, 1995, 1993, 1992, 1983, 1976, 1971, 1961, 1956, 1949, 1940, 1931, 1927
7 KINGSBRIDGE RD	2020, 2017, 2014, 2010, 2005, 2000, 1995, 1993, 1992, 1976, 1971, 1965, 1961, 1956, 1949, 1940, 1931, 1927
7 KINGSBRIDGE RD	2020, 2017, 2014, 2010, 2005, 2000, 1995, 1993, 1992, 1983, 1971, 1965, 1961, 1956, 1949, 1940, 1931, 1927
7 KINGSBRIDGE RD	2020, 2017, 2014, 2010, 2005, 2000, 1995, 1993, 1992, 1983, 1976, 1971, 1961, 1956, 1949, 1940, 1931, 1927
7 KINGSBRIDGE RD	2020, 2017, 2014, 2010, 2005, 2000, 1995, 1993, 1992, 1983, 1976, 1971, 1965, 1956, 1949, 1940, 1931, 1927
7 KINGSBRIDGE RD	2020, 2017, 2014, 2010, 2005, 2000, 1995, 1993, 1992, 1983, 1976, 1965, 1961, 1956, 1949, 1940, 1931, 1927
7 KINGSBRIDGE RD	2020, 2017, 2014, 2010, 2005, 2000, 1995, 1993, 1992, 1983, 1976, 1971, 1965, 1961, 1956, 1949, 1940, 1931
8 1/2 KINGSBRIDGE RD	2020, 2017, 2014, 2010, 2005, 2000, 1995, 1993, 1992, 1983, 1976, 1965, 1961, 1956, 1949, 1940, 1931, 1927
8 1/2 KINGSBRIDGE RD	2020, 2017, 2014, 2010, 2005, 2000, 1995, 1993, 1992, 1983, 1976, 1971, 1961, 1956, 1949, 1940, 1931, 1927
8 KINGSBRIDGE RD	2020, 2017, 2014, 2010, 2005, 2000, 1995, 1993, 1992, 1983, 1976, 1971, 1961, 1956, 1949, 1940, 1931, 1927
8 KINGSBRIDGE RD	2020, 2017, 2014, 2010, 2005, 2000, 1995, 1993, 1992, 1983, 1976, 1965, 1961, 1956, 1949, 1940, 1931, 1927
8 KINGSBRIDGE RD	2020, 2017, 2014, 2010, 2005, 2000, 1995, 1993, 1992, 1983, 1971, 1965, 1961, 1956, 1949, 1940, 1931, 1927
8 KINGSBRIDGE RD	2020, 2017, 2014, 2010, 2005, 2000, 1995, 1993, 1992, 1976, 1971, 1965, 1961, 1956, 1949, 1940, 1931, 1927
8 KINGSBRIDGE RD	2020, 2017, 2014, 2010, 2005, 2000, 1995, 1992, 1983, 1976, 1971, 1965, 1961, 1956, 1949, 1940, 1931, 1927
8 KINGSBRIDGE RD	2020, 2017, 2014, 2010, 2005, 2000, 1995, 1993, 1992, 1983, 1971, 1965, 1961, 1956, 1949, 1940, 1931, 1927
8 KINGSBRIDGE RD	2020, 2017, 2014, 2010, 2005, 2000, 1995, 1993, 1992, 1983, 1976, 1965, 1961, 1956, 1949, 1940, 1931, 1927
8 KINGSBRIDGE RD	2020, 2017, 2014, 2010, 2005, 2000, 1995, 1993, 1992, 1983, 1976, 1971, 1961, 1956, 1949, 1940, 1931, 1927
8 KINGSBRIDGE RD	2020, 2017, 2014, 2010, 2000, 1995, 1993, 1992, 1983, 1976, 1971, 1965, 1961, 1956, 1949, 1940, 1931, 1927
8 KINGSBRIDGE RD	2020, 2017, 2014, 2010, 2005, 1995, 1993, 1992, 1983, 1976, 1971, 1965, 1961, 1956, 1949, 1940, 1931, 1927
8 KINGSBRIDGE RD	2020, 2017, 2014, 2010, 2005, 2000, 1995, 1993, 1992, 1983, 1976, 1971, 1965, 1961, 1956, 1949, 1940, 1931
8 KINGSBRIDGE RD	2020, 2017, 2014, 2010, 2005, 2000, 1995, 1993, 1992, 1983, 1976, 1971, 1965, 1956, 1949, 1940, 1931, 1927
8 KINGSBRIDGE RD	2020, 2017, 2014, 2010, 2005, 2000, 1995, 1993, 1992, 1983, 1976, 1971, 1965, 1961, 1956, 1949, 1931, 1927

FINDINGS

Address Researched	Address Not Identified in Research Source
8 W KINGSBRIDGE RD	2020, 2017, 2014, 2010, 2000, 1995, 1993, 1992, 1983, 1976, 1971, 1965, 1961, 1956, 1949, 1940, 1931, 1927
8 W KINGSBRIDGE RD	2020, 2017, 2014, 2010, 2005, 2000, 1993, 1992, 1983, 1976, 1971, 1965, 1961, 1956, 1949, 1940, 1931, 1927
8 W KINGSBRIDGE RD	2020, 2017, 2014, 2005, 2000, 1995, 1993, 1992, 1983, 1976, 1971, 1965, 1961, 1956, 1949, 1940, 1931, 1927
8 W KINGSBRIDGE RD	2020, 2017, 2014, 2010, 2005, 2000, 1995, 1993, 1983, 1976, 1971, 1965, 1961, 1956, 1949, 1940, 1931, 1927
9 1/2 KINGSBRIDGE RD	2020, 2017, 2014, 2010, 2005, 2000, 1995, 1993, 1992, 1983, 1976, 1971, 1961, 1956, 1949, 1940, 1931, 1927
9 193	2020, 2017, 2014, 2010, 2005, 2000, 1995, 1993, 1992, 1983, 1976, 1971, 1965, 1961, 1956, 1940, 1931, 1927
9 193	2020, 2017, 2014, 2010, 2005, 2000, 1995, 1993, 1992, 1983, 1976, 1971, 1965, 1956, 1949, 1940, 1931, 1927
9 193	2020, 2017, 2014, 2010, 2005, 2000, 1995, 1993, 1992, 1983, 1976, 1971, 1965, 1961, 1949, 1940, 1931, 1927
9 193	2020, 2017, 2014, 2010, 2005, 2000, 1995, 1993, 1992, 1983, 1971, 1965, 1961, 1956, 1949, 1940, 1931, 1927
9 193	2020, 2017, 2014, 2010, 2005, 2000, 1995, 1993, 1992, 1976, 1971, 1965, 1961, 1956, 1949, 1940, 1931, 1927
9 193	2020, 2017, 2014, 2010, 2005, 2000, 1995, 1993, 1992, 1983, 1976, 1971, 1961, 1956, 1949, 1940, 1931, 1927
9 193	2020, 2017, 2014, 2010, 2005, 2000, 1995, 1993, 1992, 1983, 1976, 1965, 1961, 1956, 1949, 1940, 1931, 1927
9 193	2020, 2017, 2014, 2010, 2005, 2000, 1995, 1992, 1983, 1976, 1971, 1965, 1961, 1956, 1949, 1940, 1931, 1927
9 193 %	2020, 2017, 2014, 2010, 2005, 2000, 1995, 1992, 1983, 1976, 1971, 1965, 1961, 1956, 1949, 1940, 1931, 1927
9 193 FREEMN	2020, 2017, 2014, 2010, 2005, 2000, 1995, 1993, 1992, 1983, 1976, 1971, 1961, 1956, 1949, 1940, 1931, 1927
9 193RD	2020, 2017, 2014, 2010, 2005, 2000, 1995, 1993, 1992, 1983, 1976, 1971, 1965, 1961, 1956, 1949, 1940, 1927
9 193RD	2020, 2017, 2014, 2010, 2005, 2000, 1995, 1993, 1992, 1983, 1976, 1971, 1965, 1961, 1956, 1949, 1940, 1931
9 193RD	2020, 2017, 2014, 2010, 2005, 2000, 1995, 1993, 1992, 1983, 1976, 1971, 1965, 1961, 1956, 1949, 1931, 1927
9 193RD ST	2020, 2017, 2014, 2010, 2005, 1995, 1993, 1992, 1983, 1976, 1971, 1965, 1961, 1956, 1949, 1940, 1931, 1927
9 193RD ST	2020, 2017, 2014, 2010, 2000, 1995, 1993, 1992, 1983, 1976, 1971, 1965, 1961, 1956, 1949, 1940, 1931, 1927
9 E 193RD	2020, 2017, 2014, 2010, 2005, 2000, 1995, 1992, 1983, 1976, 1971, 1965, 1961, 1956, 1949, 1940, 1931, 1927
9 E 193RD	2020, 2017, 2014, 2010, 2005, 2000, 1995, 1993, 1992, 1983, 1976, 1971, 1961, 1956, 1949, 1940, 1931, 1927

FINDINGS

Address Researched	Address Not Identified in Research Source
9 E 193RD	2020, 2017, 2014, 2010, 2005, 2000, 1995, 1993, 1992, 1983, 1976, 1965, 1961, 1956, 1949, 1940, 1931, 1927
9 E 193RD	2020, 2017, 2014, 2010, 2005, 2000, 1995, 1993, 1992, 1983, 1971, 1965, 1961, 1956, 1949, 1940, 1931, 1927
9 E 193RD	2020, 2017, 2014, 2010, 2005, 2000, 1995, 1993, 1992, 1983, 1976, 1971, 1965, 1961, 1949, 1940, 1931, 1927
9 E 193RD	2020, 2017, 2014, 2010, 2005, 2000, 1995, 1993, 1992, 1983, 1976, 1971, 1965, 1956, 1949, 1940, 1931, 1927
9 E 193RD	2020, 2017, 2014, 2010, 2005, 2000, 1995, 1993, 1992, 1983, 1976, 1971, 1965, 1961, 1956, 1940, 1931, 1927
9 E 193RD ST	2020, 2017, 2014, 2010, 2005, 2000, 1995, 1993, 1983, 1976, 1971, 1965, 1961, 1956, 1949, 1940, 1931, 1927
9 E 193RD ST	2020, 2017, 2014, 2010, 2005, 1995, 1993, 1992, 1983, 1976, 1971, 1965, 1961, 1956, 1949, 1940, 1931, 1927
9 E 193RD ST	2020, 2017, 2014, 2010, 2000, 1995, 1993, 1992, 1983, 1976, 1971, 1965, 1961, 1956, 1949, 1940, 1931, 1927
9 E 193RD ST	2020, 2017, 2014, 2005, 2000, 1995, 1993, 1992, 1983, 1976, 1971, 1965, 1961, 1956, 1949, 1940, 1931, 1927
9 E 193RD ST	2020, 2017, 2010, 2005, 2000, 1995, 1993, 1992, 1983, 1976, 1971, 1965, 1961, 1956, 1949, 1940, 1931, 1927
9 E 193RD ST	2020, 2014, 2010, 2005, 2000, 1995, 1993, 1992, 1983, 1976, 1971, 1965, 1961, 1956, 1949, 1940, 1931, 1927
9 E 193RD ST	2017, 2014, 2010, 2005, 2000, 1995, 1993, 1992, 1983, 1976, 1971, 1965, 1961, 1956, 1949, 1940, 1931, 1927
9 KINGSBRIDGE RD	2020, 2017, 2014, 2010, 2005, 2000, 1995, 1993, 1992, 1983, 1971, 1965, 1961, 1956, 1949, 1940, 1931, 1927
9 KINGSBRIDGE RD	2020, 2017, 2014, 2010, 2005, 2000, 1995, 1993, 1992, 1976, 1971, 1965, 1961, 1956, 1949, 1940, 1931, 1927
9 KINGSBRIDGE RD	2020, 2017, 2014, 2010, 2005, 2000, 1995, 1993, 1992, 1983, 1976, 1971, 1961, 1956, 1949, 1940, 1931, 1927
9 KINGSBRIDGE RD	2020, 2017, 2014, 2010, 2005, 2000, 1995, 1993, 1992, 1983, 1976, 1971, 1965, 1961, 1956, 1949, 1931, 1927
9 KINGSBRIDGE RD	2020, 2017, 2014, 2010, 2005, 2000, 1995, 1993, 1992, 1983, 1976, 1971, 1965, 1956, 1949, 1940, 1931, 1927
9 KINGSBRIDGE RD	2020, 2017, 2014, 2010, 2005, 2000, 1995, 1993, 1992, 1983, 1976, 1971, 1965, 1961, 1956, 1949, 1940, 1931

TARGET PROPERTY: ADDRESS NOT IDENTIFIED IN RESEARCH SOURCE

The following Target Property addresses were researched for this report, and the addresses were not identified in the research source.

Address Researched	Address Not Identified in Research Source
1 W Kingsbridge Rd	1995, 1992, 1965, 1961, 1956, 1949, 1931, 1927

APPENDIX D
REGULATORY RECORDS REVIEW

Kingsbridge Armory Adaptive Reuse
1 W Kingsbridge Rd
Bronx, NY 10468

Inquiry Number: 7729596.2s
August 07, 2024

The EDR Radius Map™ Report with GeoCheck®

6 Armstrong Road, 4th floor
Shelton, CT 06484
Toll Free: 800.352.0050
www.edrnet.com

TABLE OF CONTENTS

SECTION	PAGE
Executive Summary	ES1
Overview Map	2
Detail Map	3
Map Findings Summary	4
Map Findings	9
Orphan Summary	2359
Government Records Searched/Data Currency Tracking	GR-1

GEOCHECK ADDENDUM

Physical Setting Source Addendum	A-1
Physical Setting Source Summary	A-2
Physical Setting Source Map	A-7
Physical Setting Source Map Findings	A-8
Physical Setting Source Records Searched	PSGR-1

Thank you for your business.
Please contact EDR at 1-800-352-0050
with any questions or comments.

Disclaimer - Copyright and Trademark Notice

This Report contains certain information obtained from a variety of public and other sources reasonably available to Environmental Data Resources, LLC. It cannot be concluded from this Report that coverage information for the target and surrounding properties does not exist from other sources. This Report is provided on an "AS IS", "AS AVAILABLE" basis. **NO WARRANTY EXPRESS OR IMPLIED IS MADE WHATSOEVER IN CONNECTION WITH THIS REPORT. ENVIRONMENTAL DATA RESOURCES, LLC AND ITS SUBSIDIARIES, AFFILIATES AND THIRD PARTY SUPPLIERS DISCLAIM ALL WARRANTIES, OF ANY KIND OR NATURE, EXPRESS OR IMPLIED, ARISING OUT OF OR RELATED TO THIS REPORT OR ANY OF THE DATA AND INFORMATION PROVIDED IN THIS REPORT, INCLUDING WITHOUT LIMITATION, ANY WARRANTIES REGARDING ACCURACY, QUALITY, CORRECTNESS, COMPLETENESS, COMPREHENSIVENESS, SUITABILITY, MERCHANTABILITY, FITNESS FOR A PARTICULAR PURPOSE, TITLE, NON-INFRINGEMENT, MISAPPROPRIATION, OR OTHERWISE. ALL RISK IS ASSUMED BY THE USER. IN NO EVENT SHALL ENVIRONMENTAL DATA RESOURCES, LLC OR ITS SUBSIDIARIES, AFFILIATES OR THIRD PARTY SUPPLIERS BE LIABLE TO ANYONE FOR ANY DIRECT, INCIDENTAL, INDIRECT, SPECIAL, CONSEQUENTIAL OR OTHER DAMAGES OF ANY TYPE OR KIND (INCLUDING BUT NOT LIMITED TO LOSS OF PROFITS, LOSS OF USE, OR LOSS OF DATA) INFORMATION PROVIDED IN THIS REPORT.** Any analyses, estimates, ratings, environmental risk levels, or risk codes provided in this Report are provided for illustrative purposes only, and are not intended to provide, nor should they be interpreted as providing any facts regarding, or prediction or forecast of, any environmental risk for any property. Only an assessment performed by a qualified environmental professional can provide findings, opinions or conclusions regarding the environmental risk or conditions in, on or at any property.

Copyright 2024 by Environmental Data Resources, LLC. All rights reserved. Reproduction in any media or format, in whole or in part, of any report or map of Environmental Data Resources, LLC, or its affiliates, is prohibited without prior written permission.

EDR and its logos (including Sanborn and Sanborn Map) are trademarks of Environmental Data Resources, LLC or its affiliates. All other trademarks used herein are the property of their respective owners.

EXECUTIVE SUMMARY

A search of available environmental records was conducted by Environmental Data Resources, Inc (EDR). The report was designed to assist parties seeking to meet the search requirements of EPA's Standards and Practices for All Appropriate Inquiries (40 CFR Part 312), the ASTM Standard Practice for Environmental Site Assessments (E1527 - 21), the ASTM Standard Practice for Environmental Site Assessments for Forestland or Rural Property (E2247 - 16), the ASTM Standard Practice for Limited Environmental Due Diligence: Transaction Screen Process (E1528 - 22) or custom requirements developed for the evaluation of environmental risk associated with a parcel of real estate.

TARGET PROPERTY INFORMATION

ADDRESS

1 W KINGSBRIDGE RD
BRONX, NY 10468

COORDINATES

Latitude (North):	40.8683820 - 40° 52' 6.17''
Longitude (West):	73.8983160 - 73° 53' 53.93''
Universal Tranverse Mercator:	Zone 18
UTM X (Meters):	592840.7
UTM Y (Meters):	4524519.0
Elevation:	135 ft. above sea level

USGS TOPOGRAPHIC MAP ASSOCIATED WITH TARGET PROPERTY

Target Property Map:	14115942 CENTRAL PARK, NY
Version Date:	2019
Northwest Map:	14106002 YONKERS, NY
Version Date:	2019

AERIAL PHOTOGRAPHY IN THIS REPORT

Portions of Photo from:	20190830
Source:	USDA

MAPPED SITES SUMMARY

Target Property Address:
1 W KINGSBRIDGE RD
BRONX, NY 10468

Click on Map ID to see full detail.

MAP ID	SITE NAME	ADDRESS	DATABASE ACRONYMS	RELATIVE ELEVATION	DIST (ft. & mi.) DIRECTION
A1	KINGSBRIDGE ARMORY	1 W KINGSBRIDGE RD	FINDS, ECHO		TP
A2		1 WEST KINGSBRIDGE R	NY NYC LAND USE		TP
A3	KINGSBRIDGE ARMORY	1 W KINGSBRIDGE RD	RCRA NonGen / NLR, NJ MANIFEST, NY MANIFEST		TP
A4	29 WEST KINGSBRIDGE	29 WEST KINGSBRIDGE	UST FINDER RELEASE	Lower	19, 0.004, SSW
A5	KINGSBRIDGE ARMORY	29 WEST KINGSBRIDGE	UST FINDER RELEASE	Lower	19, 0.004, SSW
A6	NYS DMNA OMS #31	29 W KINGSBRIDGE RD	RCRA NonGen / NLR, FINDS, ECHO, NY MANIFEST	Lower	19, 0.004, SSW
A7	NYS DMNA OMS #31	29 W KINGSBRIDGE RD	RCRA NonGen / NLR, NY MANIFEST	Lower	19, 0.004, SSW
A8	29 WEST KINGSBRIDGE	29 WEST KINGSBRIDGE	NY LTANKS, NY Spills	Lower	19, 0.004, SSW
B9	MTA NYCT - KINGSBRID	JEROME AVE & KINGSBR	RCRA-SQG, NY MANIFEST, NJ MANIFEST	Lower	51, 0.010, SE
B10	CON EDISON	JEROME AVE & KINGSBR	NY MANIFEST	Lower	51, 0.010, SE
C11	NYS ARMORY	10 WEST 195TH STREET	NY UST, NY AST	Higher	56, 0.011, East
C12	NYS ARMORY	10 WEST 195TH STREET	UST FINDER	Higher	56, 0.011, East
B13	CON EDISON	OPP 2670 JEROME AVE	NY MANIFEST	Lower	69, 0.013, SE
C14	217251; W 195TH ST A	W 195TH ST AND JEROM	NY Spills	Higher	72, 0.014, East
C15	CON EDISON MANHOLE:	W 195TH ST & JEROME	RCRA NonGen / NLR, FINDS	Higher	73, 0.014, East
C16	CON EDISON	W 195 ST & JEROME AV	RCRA NonGen / NLR	Higher	73, 0.014, East
C17	CON EDISON VAULT: 28	W 195TH ST & JEROME	RCRA NonGen / NLR	Higher	73, 0.014, East
C18	CON EDISON	W 195 ST & JEROME AV	NY MANIFEST	Higher	73, 0.014, East
C19	CON EDISON	W 195 ST & JEROME AV	NJ MANIFEST	Higher	73, 0.014, East
C20	CON EDISON	JEROME AVE & W 195TH	RCRA NonGen / NLR	Higher	73, 0.014, East
C21	CON EDISON	JEROME AVE & W 195TH	NY MANIFEST	Higher	73, 0.014, East
C22	CON EDISON	W 195TH ST & JEROME	NY MANIFEST	Higher	73, 0.014, East
C23	CON EDISON	JEROME AVE & W 195TH	NJ MANIFEST	Higher	73, 0.014, East
C24	CON EDISON	W 195TH ST & JEROME	NY MANIFEST	Higher	73, 0.014, East
D25	CON ED MANHOLE 14487	195TH ST & RESERVOIR	RCRA-LQG, NY MANIFEST, NJ MANIFEST	Higher	77, 0.015, NNW
C26	MULLAHORAN AUTO DIAG	2704 JEROME AVE	EDR Hist Auto	Higher	100, 0.019, East
C27	NYC EDC KINGSBRIDGE	2727 JEROME AVE	RCRA-VSQG, NY MANIFEST	Higher	110, 0.021, ENE
E28	POWER TEST/GETTY 002	2717 RESERVOIR AVE	UST FINDER	Higher	113, 0.021, WNW
E29	RESERVOIR SERVICE ST	2717 RESERVOIR AVE	EDR Hist Auto	Higher	113, 0.021, WNW
E30	POWER TEST/GETTY 002	2717 RESERVOIR AVE	NY UST, NY Spills, NY NYC LAND USE	Higher	113, 0.021, WNW
D31	2745 RESERVOIR AVE	2745 RESERVOIR AVE	NY AST	Higher	117, 0.022, NNW
D32	CON EDISON	2751 RESERVIOR AVE	RCRA NonGen / NLR, FINDS, ECHO	Higher	146, 0.028, NNW
D33	CON EDISON	2751 RESERVIOR AVE	NJ MANIFEST	Higher	146, 0.028, NNW
D34	CON EDISON	2751 RESERVIOR AVE	NY MANIFEST	Higher	146, 0.028, NNW
D35	P.S. 86 - BRONX X086	2756 RESERVOIR AVENU	NY AST	Higher	159, 0.030, North
D36	NYC DEPT OF EDUCATIO	2780 RESERVOIR AVE	RCRA-LQG, E MANIFEST	Higher	159, 0.030, North
D37	NY DEPARTMENT OF EDU	2756 RESERVOIR AVENU	E MANIFEST	Higher	159, 0.030, North
D38	PS 86X	2756 RESERVOIR AVENU	RCRA-SQG, E MANIFEST	Higher	159, 0.030, North
D39	NYC DEPT OF EDUCATIO	2756 RESERVOIR AVE	NY LEAD, NY MANIFEST	Higher	159, 0.030, North

MAPPED SITES SUMMARY

Target Property Address:
1 W KINGSBRIDGE RD
BRONX, NY 10468

Click on Map ID to see full detail.

MAP ID	SITE NAME	ADDRESS	DATABASE ACRONYMS	RELATIVE ELEVATION	DIST (ft. & mi.) DIRECTION
E40	PARKASH 2691 LLC	2691 RESERVOIR AVE	NY AST	Higher	170, 0.032, West
E41	SIDAN CARPET SERVICE	2691 RESERVOIR AVE	EDR Hist Cleaner	Higher	170, 0.032, West
C42	MANHOLE 23622	WEST 195TH ST+JEROME	NY Spills	Higher	175, 0.033, East
F43	2685 GRAND CONCOURSE	2685 GRAND BLVD (CON	UST FINDER	Higher	185, 0.035, WSW
F44	2685 GRAND CONCOURSE	2685 GRAND BLVD (CON	NY UST	Higher	185, 0.035, WSW
D45		2755 RESERVOIR AVENU	NY AST, NY Spills, NY LEAD, NY NYC LAND USE	Higher	196, 0.037, NNW
F46	TIE-CASTLE SERVICE S	50 W KINGSBRIDGE	EDR Hist Auto	Higher	198, 0.038, WSW
C47	CON EDISON	2734 JEROME AVENUE	NY MANIFEST	Higher	200, 0.038, ENE
C48	CON EDISON	2734 JEROME AV	NY MANIFEST	Higher	200, 0.038, ENE
F49	RITEWAY CLEANERS INC	62 W KINGSBRIDGE RD	EDR Hist Cleaner	Higher	200, 0.038, WSW
F50	RITEWAY CHAU CLEANER	62 W KINGSBRIDGE CLE	NY DRYCLEANERS	Higher	200, 0.038, WSW
B51	CON EDISON	13 E KINGSBRIDGE RD	NY MANIFEST	Lower	218, 0.041, SE
B52	CON EDISON SERVICE B	13 E KINGSBRIDGE RD	RCRA NonGen / NLR, FINDS	Lower	218, 0.041, SE
B53	CON EDISON	2630 JEROME AV	NY MANIFEST	Lower	220, 0.042, SSE
E54	UNIVERSITY ASSOCIATE	2724 UNIVERSITY AVE	NY AST	Higher	223, 0.042, NW
G55	PE-GI GJO REALTY LLC	2640 DAVIDSON AVE	NY AST	Lower	224, 0.042, SSW
E56	UNIVERSITY REALTY AS	2714 UNIVERSITY AVEN	NY AST	Higher	224, 0.042, WNW
E57	2704 UNIVERSITY AVE	2704 UNIVERSITY AVEN	NY AST	Higher	228, 0.043, WNW
F58	CON EDISON MANHOLE:	2628 GRAND AVE FRONT	RCRA NonGen / NLR, NY MANIFEST	Lower	235, 0.045, SW
B59	D&D CANOPY CLEANERS	20 E KINGSBRIDGE RD	EDR Hist Cleaner	Lower	268, 0.051, SE
D60	DIPLOMACY REALTY LLC	95 WEST 195TH STREET	NY AST	Higher	271, 0.051, NNW
G61	SPILL NUMBER 0012228	2641 JEROME AV	NY LTANKS, NY LEAD, NY NYC LAND USE	Lower	272, 0.052, South
F62	GALLARYS TAILORS & C	71 W KINGSBRIDGE RD	EDR Hist Cleaner	Higher	283, 0.054, West
F63	RESIDENCE	2629 GRAND AVE	NY Spills	Higher	304, 0.058, SW
G64	TIMAC JEROME	2639-41 JEROME AVENU	NY AST	Lower	305, 0.058, South
H65	2690 UNIVERSITY AVEN	2690 UNIVERSITY AVE.	NY AST	Higher	316, 0.060, West
I66	HPG LLC	2671-2675 MORRIS AVE	NY AST	Lower	319, 0.060, ESE
I67		2683 MORRIS AVENUE	NY Spills, NY LEAD, NY NYC LAND USE	Higher	323, 0.061, ESE
I68	2683 MORRIS AVENUE	2683 MORRIS AVENUE	NY AST	Higher	323, 0.061, ESE
I69	CON EDISON SERVICE B	2693 MORRIS AVE FRON	RCRA NonGen / NLR, NY MANIFEST	Higher	325, 0.062, ESE
I70	KAYLA REALTY LLC	2693 MORRIS AVENUE	NY AST	Higher	325, 0.062, ESE
I71	2705 & 2707 MORRIS L	2705 MORRIS AVENUE	NY AST	Higher	327, 0.062, ESE
J72	NYSDEP	JEROME & 196TH ST	NY MANIFEST	Higher	328, 0.062, ENE
F73	BASEMENT	80 WEST KINGS BRIDGE	NY Spills	Higher	334, 0.063, WSW
K74	9 EAST 193RD STREET	9 EAST 193RD STREET	NY AST	Lower	334, 0.063, SSE
E75	2727 UNIVERSITY AVE	2727 UNIVERSITY AVEN	NY AST	Higher	336, 0.064, WNW
I76	SANDY DRY CLEANERS	32 E KINGSBRIDGE RD	EDR Hist Cleaner	Lower	337, 0.064, SE
L77	2719-2721 MORRIS AVE	2719 MORRIS AVE	NY AST	Higher	341, 0.065, East
L78		2719 MORRIS AVENUE	NY LTANKS, NY LEAD, NY NYC LAND USE	Higher	341, 0.065, East

MAPPED SITES SUMMARY

Target Property Address:
1 W KINGSBRIDGE RD
BRONX, NY 10468

Click on Map ID to see full detail.

MAP ID	SITE NAME	ADDRESS	DATABASE ACRONYMS	RELATIVE ELEVATION	DIST (ft. & mi.) DIRECTION
J79	APARTMENT BUILDING	12 EAST 196TH STREET	NY AST, NY Spills	Higher	341, 0.065, ENE
I80	SANDY'S CLEANERS	32E KINGSBRIDGE RD.	NY DRYCLEANERS	Lower	344, 0.065, SE
J81	NSEA LLC	2760 JEROME AVE	NY AST	Higher	348, 0.066, ENE
I82	SANDYS CLEANERS	32G KINGSBRIDGE RD	RCRA NonGen / NLR, NY MANIFEST	Lower	353, 0.067, SE
L83	CON EDISON	2717 MORRIS AVENUE F	NY MANIFEST	Higher	354, 0.067, East
M84	2735 UNIVERSITY AVE	2735 UNIVERSITY AVE	NY AST	Higher	361, 0.068, NW
J85	5 EAST 196TH ST/BRON	5 EAST 196TH ST	NY Spills	Higher	364, 0.069, ENE
K86	2645 MORRIS AVE	2645 MORRIS AVENUE	NY AST	Lower	372, 0.070, SE
M87	EPISCOPAL MISSION	2749 UNIVERSITY AVE	NY LTANKS	Higher	373, 0.071, NW
L88	MORRIS AVENUE REALTY	2725 MORRIS AVE	NY AST	Higher	377, 0.071, East
G89	CON EDISON SERVICE B	2624 DAVIDSON AVE FR	RCRA NonGen / NLR, FINDS	Lower	377, 0.071, SSW
G90	CON EDISON	2624 DAVIDSON AVE	NY MANIFEST	Lower	377, 0.071, SSW
G91	CON EDISON	2624 DAIDSON AVE	NY MANIFEST	Lower	377, 0.071, SSW
N92	RESIDANCIAL BUILDING	2766 DOCTOR M.L.K. B	NY Spills	Higher	391, 0.074, NNW
N93	2766 UNIVERSITY AVE.	2764-66 UNIVERSITY A	NY AST	Higher	392, 0.074, NNW
G94	MTA NYCT - JEROME AV	2633 JEROME AVE	RCRA-SQG	Lower	396, 0.075, South
G95	MTA NYCT - JEROME AV	2633 JEROME AVE	NJ MANIFEST	Lower	396, 0.075, South
G96	MTA NYCT - JEROME AV	2633 JEROME AVE	NY MANIFEST	Lower	396, 0.075, South
K97	193 REALTY, LLC	25 EAST 193RD STREET	NY AST	Lower	399, 0.076, SSE
M98	CON EDISON	2751 UNIVERSITY AVE	NY AST, NY MANIFEST	Higher	402, 0.076, NNW
M99	CON EDISON	2751 UNIVERSITY AVE	NY MANIFEST	Higher	402, 0.076, NNW
M100	CON EDISON SERVICE B	2751 UNIVERSITY AVE	RCRA NonGen / NLR, FINDS	Higher	402, 0.076, NNW
L101	2733 MORRIS AVENUE	2733 MORRIS AVE	NY AST	Higher	419, 0.079, East
H102	CON EDISON	2685 UNIVERSITY AVE	RCRA NonGen / NLR, FINDS, ECHO	Higher	426, 0.081, West
H103	CON EDISON	2685 UNIVERSITY AVE	NJ MANIFEST	Higher	426, 0.081, West
H104	2685 UNIVERSITY AVE	2685 UNIVERSITY AVE	UST FINDER	Higher	426, 0.081, West
H105	2685 UNIVERSITY AVE	2685 UNIVERSITY AVE	NY AST	Higher	426, 0.081, West
H106	2685 UNIVERSITY AVE	2685 UNIVERSITY AVE	NY UST	Higher	426, 0.081, West
J107	5 REALTY HOLDINGS LL	5 EAST 196TH STREET	NY AST	Higher	434, 0.082, ENE
H108	CON EDISON	110 EAMES PL	NJ MANIFEST	Higher	435, 0.082, WNW
H109	CON EDISON	110 EAMES PL	RCRA NonGen / NLR, FINDS, ECHO	Higher	435, 0.082, WNW
I110	2690 MORRIS AVE LLC	2690 MORRIS AVE	NY AST	Higher	440, 0.083, ESE
O111	2621 PARKING GARAGE,	2621 AQUEDUCT AVENUE	NY UST	Higher	445, 0.084, WSW
O112	2621 PARKING GARAGE,	2621 AQUEDUCT AVENUE	NY UST	Higher	445, 0.084, WSW
O113	APARTMENT BUILDING	2615 GRAND CONCORSE	NY Spills	Lower	449, 0.085, SW
I114	2676 MORRIS AVENUE R	2676 MORRIS AVENUE	NY AST	Higher	450, 0.085, SE
H115	INTERSECTION	WEST KINGSBRIDGE RD	NY Spills	Higher	459, 0.087, West
H116	CON EDISON	W KINGSBRIDGE RD & U	NJ MANIFEST	Higher	459, 0.087, West
H117	CON EDISON	W KINGSBRIDGE RD & U	RCRA NonGen / NLR, FINDS, ECHO	Higher	459, 0.087, West

MAPPED SITES SUMMARY

Target Property Address:
1 W KINGSBRIDGE RD
BRONX, NY 10468

Click on Map ID to see full detail.

MAP ID	SITE NAME	ADDRESS	DATABASE ACRONYMS	RELATIVE ELEVATION	DIST (ft. & mi.) DIRECTION
H118	INTERSECTION	KINGSBRIDGE RD/UNIVE	NY Spills	Higher	460, 0.087, West
H119	MANHOLE #11939	UNIVERSITY/W KINGSBR	NY Spills	Higher	460, 0.087, West
L120	2710 MORRIS AVE	2710 MORRIS AVE	NY AST	Higher	461, 0.087, East
H121	2636 UNIVERSITY REAL	2636 UNIVERSITY AVEN	UST FINDER	Higher	467, 0.088, WSW
H122	2636 UNIVERSITY REAL	2636 UNIVERSITY AVEN	NY UST	Higher	467, 0.088, WSW
I123	CON EDISON	52 E KINGSBRIDGE RD	NY MANIFEST	Lower	476, 0.090, SE
M124	2734 CLAFLIN AVE REA	2734 CLAFLIN AVENUE	NY AST	Higher	480, 0.091, NW
N125	2761 UNIVERSITY AVE	2761 UNIVERSITY AVE	NY AST	Higher	481, 0.091, NNW
J126	15 E 196 REALTY, L.L	15 E 196TH ST	NY AST	Higher	482, 0.091, ENE
L127	2718 MORRIS AVENUE	2718 MORRIS AVENUE	NY AST	Higher	485, 0.092, East
P128	WALTON HIGH SCHOOL (	2780 RESERVOIR AVENU	NY AST	Higher	503, 0.095, North
P129	CON EDISON	2780 RESERVIOR AVE	NY MANIFEST	Higher	503, 0.095, North
P130	CON EDISON	2780 RESERVIOR AVE	RCRA NonGen / NLR	Higher	503, 0.095, North
P131	CON EDISON	2780 RESERVIOR AVE	NJ MANIFEST	Higher	503, 0.095, North
P132	NYC BOE -WALTON HS	2780 RESERVOIR AVE	NY MANIFEST	Higher	503, 0.095, North
L133	50 EAST 196TH STREET	50 EAST 196TH STREET	NY AST	Higher	507, 0.096, East
O134	2628 UNIVERSITY AVEN	2628 UNIVERSITY AVEN	NY SHWS, NY VCP, NY NYC LAND USE	Higher	508, 0.096, WSW
L135	EAST 196TH STREET	EAST 196TH STREET	NY Spills	Higher	510, 0.097, East
O136	2609-2610 LLC	2609 AQUEDUCT AVENUE	NY AST	Higher	513, 0.097, WSW
O137	CON EDISON	2609 W AQUEDUCT AVE	NY MANIFEST	Higher	513, 0.097, WSW
O138	CON EDISON SERVICE B	2609 W AQUEDUCT AVE	RCRA NonGen / NLR	Higher	513, 0.097, WSW
O139	APARTMENT BLDG	2609 AQUEDUCT AVE	NY Spills	Higher	513, 0.097, WSW
Q140	2755 MORRIS AVE	2751-2755 MORRIS AVE	NY AST	Higher	517, 0.098, ENE
R141	STANAJ REALTY	2615 JEROME AVE	NY AST	Lower	518, 0.098, South
R142	MANHOLE # 16973	IFO 2615 JEROME AVE	NY Spills	Lower	518, 0.098, South
N143	NYSANDY3 NBP6 LLC	2780 UNIVERSITY AVEN	NY AST	Higher	523, 0.099, NNW
Q144	2755 INC.	2755 MORRIS AVENUE	NY AST	Higher	526, 0.100, ENE
Q145	2755 MORRIS AVE	2755 MORRIS AVE	NY Spills	Higher	526, 0.100, ENE
N146	2769 UNIVERSITY AVE	2769 UNIVERSITY AVE	NY AST	Higher	528, 0.100, NNW
M147	NIKGJONAJ REALTY COR	2754 CLAFLIN AVENUE	NY AST	Higher	530, 0.100, NW
M148	APARTMENT BUILDING	2754 CLAFLIN AVE	NY Spills	Higher	530, 0.100, NW
P149	80 STRONG STREET	80 STRONG STREET	NY AST	Higher	532, 0.101, North
I150	CRESTMOR CLEANERS CO	61 E KINGSBRIDGE RD	EDR Hist Cleaner	Lower	534, 0.101, SE
P151	CON EDISON	70 STRONG ST	NY MANIFEST	Higher	546, 0.103, North
M152	CON EDISON SERVICE B	127 W 195TH ST FRONT	RCRA NonGen / NLR, FINDS	Higher	564, 0.107, NW
M153	CON EDISON	127 W 195TH ST FRONT	NY MANIFEST	Higher	564, 0.107, NW
P154	NYCDEP - SHAFT 4	GOLDEN AVE & STRONG	RCRA-VSQG, FINDS, ECHO	Higher	568, 0.108, North
S155	CON EDISON SERVICE B	60 E KINGSBRIDGE RD	RCRA NonGen / NLR	Lower	578, 0.109, SE
S156	CON EDISON	60 E KINGSBRIDGE RD	NY MANIFEST	Lower	578, 0.109, SE

MAPPED SITES SUMMARY

Target Property Address:
1 W KINGSBRIDGE RD
BRONX, NY 10468

Click on Map ID to see full detail.

MAP ID	SITE NAME	ADDRESS	DATABASE ACRONYMS	RELATIVE ELEVATION	DIST (ft. & mi.) DIRECTION
R157	2607 JEROME AVENUE	2607 JEROME AVENUE	NY AST	Lower	578, 0.109, South
S158	CON EDISON SERVICE B	75 E KINGSBRIDGE RD	RCRA NonGen / NLR, NY MANIFEST	Lower	583, 0.110, SE
T159	2685 CRESTON AVE, OW	2685 CRESTON AVENUE	NY AST	Higher	596, 0.113, ESE
S160	2675 CRESTON ASSOC L	2675 CRESTON AVENUE	NY AST	Higher	599, 0.113, ESE
L161	2707 CRESTON AVENUE	2707 CRESTON AVENUE	NY AST	Higher	603, 0.114, East
R162	CON EDISON SERVICE B	2600 DAVIDSON AVE FR	RCRA NonGen / NLR	Lower	605, 0.115, SSW
R163	CON EDISON	2600 DAVIDSON AVE FR	NY MANIFEST	Lower	605, 0.115, SSW
Q164	60 EAST 196 LLC	60 EAST 196 STREET	NY AST	Higher	606, 0.115, East
U165	2715 CLAFLIN AVE.	2715 CLAFLIN AVENUE,	NY AST	Higher	612, 0.116, WNW
S166	65 EAST 193RD ST	65 EAST 193RD ST	NY AST	Lower	612, 0.116, SE
Q167	55 E. 196TH ST	55 E.196TH STREET	NY LTANKS, NY Spills	Higher	628, 0.119, East
Q168	APARTMENT BUILDING	55 EAST 196 STREET	NY LTANKS, NY LEAD, NY NYC LAND USE	Higher	628, 0.119, East
Q169	GV 55 LLC	55 EAST 196TH ST	NY AST	Higher	628, 0.119, East
S170	JP MORGAN CHASE BANK	66 EAST KINGSBRIDGE	UST FINDER	Lower	638, 0.121, SE
S171	JP MORGAN CHASE BANK	66 EAST KINGSBRIDGE	NY UST	Lower	638, 0.121, SE
O172	JEWISH HOME & HOSPIT	2614 UNIVERSITY AVE	NY Spills	Higher	646, 0.122, WSW
O173	2614 KINGSBRIDGE COR	2614 UNIVERSITY AV	NY SHWS, NY UST, NY ENG CONTROLS, NY INST CONTROL	Higher	646, 0.122, WSW
O174	2614 KINGSBRIDGE COR	2614 UNIVERSITY AV	UST FINDER	Higher	646, 0.122, WSW
O175	KINGSBRIDGE GARAGE	2614 UNIVERSITY AVE	RCRA NonGen / NLR, FINDS, ECHO	Higher	646, 0.122, WSW
V176	CON EDISON MANHOLE:	2585 UNIVERSITY AVE	RCRA NonGen / NLR, NY MANIFEST	Higher	646, 0.122, WSW
W177	CON EDISON SERVICE B	2595 DAVIDSON AVE	RCRA NonGen / NLR, FINDS	Lower	652, 0.123, SSW
W178	CON EDISON	2595 DAVIDSON AVE	NY MANIFEST	Lower	652, 0.123, SSW
W179	CON EDISON	2590 DAVIDSON AVE	NY MANIFEST	Lower	659, 0.125, SSW
Q180		2767 MORRIS AVENUE	NY AST, NY Spills, NY NYC LAND USE	Higher	674, 0.128, ENE
Q181	CON EDISON	2767 MORRIS AVE	RCRA NonGen / NLR, NY MANIFEST	Higher	674, 0.128, ENE
U182	CON EDISON	2728 WEBB AVE	NJ MANIFEST	Higher	683, 0.129, WNW
X183	CON EDISON	113 W KINGSBRIDGE RD	NY MANIFEST	Higher	696, 0.132, West
Y184	125 WEST 195TH ST/BX	125 WEST 195TH STREE	NY Spills	Higher	700, 0.133, NW
Y185	125 W 195 ST	125 WEST 195TH STREE	UST FINDER	Higher	700, 0.133, NW
Q186	2717 CRESTON AVE	2717 CRESTON AVE	NY Spills	Higher	703, 0.133, East
W187	CON EDISON	25 W 192ND ST FRONT	NJ MANIFEST	Lower	709, 0.134, SSW
W188	CON EDISON	25 W 192ND ST FRONT	NY MANIFEST	Lower	709, 0.134, SSW
X189	APT BUILDING	2690 WEBB AVE	NY Spills	Higher	709, 0.134, West
X190		2690 WEBB AVENUE	NY Spills, NY LEAD, NY NYC LAND USE	Higher	709, 0.134, West
X191	CON EDISON	2690 WEBB AVE	NJ MANIFEST	Higher	709, 0.134, West
S192	FRENCH CLEANERS BY S	111 E KINGSBRIDGE RD	RCRA NonGen / NLR, FINDS, ECHO, NY MANIFEST	Higher	712, 0.135, SE
S193	FRENCH CLEANING BY S	111 EAST KINGSBRIDGE	NY DRYCLEANERS	Higher	712, 0.135, SE
Y194		2757 CLAFLIN AVENUE	NY Spills, NY LEAD, NY NYC LAND USE	Higher	718, 0.136, NW
V195	CON EDISON	2553 UNIVERSITY AVE	NY MANIFEST	Higher	719, 0.136, WSW

MAPPED SITES SUMMARY

Target Property Address:
1 W KINGSBRIDGE RD
BRONX, NY 10468

Click on Map ID to see full detail.

MAP ID	SITE NAME	ADDRESS	DATABASE ACRONYMS	RELATIVE ELEVATION	DIST (ft. & mi.) DIRECTION
V196	SALSMAN BUILDING	100 WEST KINGSBRIDGE	NY LTANKS, NY Spills	Higher	723, 0.137, West
V197	WK NURSING HOME CORP	100 WEST KINGSBRIDGE	UST FINDER, UST FINDER RELEASE	Higher	723, 0.137, West
V198	THE PLAZA REHAB & NU	100 WEST KINGSBRIDGE	UST FINDER	Higher	723, 0.137, West
V199	SOIL GROUND WATER	100 WEST KINGS BRIDG	NY Spills	Higher	723, 0.137, West
V200	W K NURSING HOME	100 WEST KINGSBRIDGE	UST FINDER	Higher	723, 0.137, West
V201	JEWISH HOME & HOSPIT	100 WEST KINGSBRIDGE	UST FINDER RELEASE	Higher	723, 0.137, West
V202	WK APARTMENT CORP.	100 WEST KINGSBRIDGE	UST FINDER	Higher	723, 0.137, West
W203	217790; W 192 ST AND	W 192 ST AND DAVIDSO	NY Spills	Lower	727, 0.138, SSW
W204	CON EDISON TRANSFORM	W 192ND ST & DAVIDSO	RCRA NonGen / NLR, NJ MANIFEST, NY MANIFEST	Lower	727, 0.138, SSW
W205	CON EDISON SERVICE B	W 192ND ST & DAVIDSO	RCRA NonGen / NLR, NY MANIFEST	Lower	727, 0.138, SSW
T206	CON EDISON MANHOLE 2	2688 CRESTON AVE F O	RCRA NonGen / NLR, NJ MANIFEST, NY MANIFEST	Higher	727, 0.138, ESE
W207	CON EDISON MANHOLE:	E 192ND ST & GRAND C	RCRA-LQG, FINDS, ECHO, NY MANIFEST	Lower	728, 0.138, SW
Z208	CON EDISON - MH MH-2	EAST 196 & CRESTON A	RCRA NonGen / NLR, NY MANIFEST	Higher	728, 0.138, East
Z209	TM 215	CRESTON ST & E 196TH	NY Spills	Higher	728, 0.138, East
T210	APT BUILDING	2698 CRESTON AVE	NY AST, NY Spills	Higher	728, 0.138, ESE
W211	MAN HOLE 4847	W 192 ST/GRAND AV	NY Spills	Lower	728, 0.138, SW
T212	CON EDISON SERVICE B	2682 CRESTON AVE	RCRA NonGen / NLR, NY LEAD, NY MANIFEST, NY NYC...	Higher	728, 0.138, ESE
Z213	CONSOLIDATED EDISON	E 196 ST & CRESTON A	NY MANIFEST	Higher	729, 0.138, East
T214	RESIDENT	2686 KRESTON AVE	NY Spills	Higher	730, 0.138, ESE
T215	CON EDISON MANHOLE:	2676 CRESTON AVE FRO	RCRA NonGen / NLR, NY MANIFEST	Higher	731, 0.138, ESE
AA216	CON EDISON	2786 PARKVIEW TERRAC	NY MANIFEST	Higher	743, 0.141, ENE
S217	TM1128	KINGS BRIDGE RD/CRES	NY Spills	Higher	745, 0.141, ESE
AB218	MANHOLE #314	AQUADUCT AVE/WEST 19	NY Spills	Lower	771, 0.146, SW
AC219	CON EDISON MANHOLE:	2640 CRESTON AVE	RCRA NonGen / NLR, NY MANIFEST	Lower	778, 0.147, SE
AB220	CON EDISON	OPP 2600 UNIVERSITY	NY MANIFEST	Higher	781, 0.148, WSW
AA221		2775 MORRIS AVENUE	NY Spills, NY LEAD, NY NYC LAND USE	Higher	788, 0.149, ENE
X222	WEBB CLEANERS	119 WEST KINGSBRIDGE	NY DRYCLEANERS	Higher	791, 0.150, West
X223	WEBB ONE HOUR SERVIC	119 W KINGSBRIDGE RD	RCRA NonGen / NLR, NY MANIFEST	Higher	791, 0.150, West
AD224	SABOSA REALTY CO. LL	2800 UNIVERSITY AVEN	UST FINDER	Higher	794, 0.150, North
AD225	CON EDISON	2800 UNIVERSITY AV	NY Spills, NY LEAD, NY MANIFEST, NY NYC LAND USE	Higher	794, 0.150, North
U226	2701 WEBB AVE	2701 WEBB AVE	NY LTANKS, NY Spills	Higher	795, 0.151, WNW
AE227	CON ED	F/O 2796 CLAFLIN AVE	NY MANIFEST	Higher	795, 0.151, NNW
X228	VAULT # 5030	KINGSBRIDGE R0AD & W	NY Spills	Higher	804, 0.152, West
X229	MANHOLE #17271	W KINGSBRIDGE RD/WEB	NY Spills	Higher	804, 0.152, West
AF230	MH 16973	JEROME AV/EAST 192ND	NY Spills	Lower	804, 0.152, South
Y231	CON EDISON	2739 WEBB AVE	NY MANIFEST	Higher	804, 0.152, NW
AF232	MANHOLE #16969	JEROME AV & W 192ND	NY Spills	Lower	812, 0.154, South
AF233	CONSOLDIATED EDISON	192ND ST & JEROME AV	NY MANIFEST	Lower	812, 0.154, South
AF234	CONSOLIDATED EDISON	192 ST & JEROME AVE	NJ MANIFEST	Lower	812, 0.154, South

MAPPED SITES SUMMARY

Target Property Address:
1 W KINGSBRIDGE RD
BRONX, NY 10468

Click on Map ID to see full detail.

MAP ID	SITE NAME	ADDRESS	DATABASE ACRONYMS	RELATIVE ELEVATION	DIST (ft. & mi.) DIRECTION
AF235	CON EDISON	W 192ND ST & JEROME	NY MANIFEST	Lower	812, 0.154, South
U236		2725 WEBB AVENUE	NY Spills, NY LEAD, NY NYC LAND USE	Higher	819, 0.155, WNW
V237	AUTO GARAGE	218 UNIVERSITY AVE	NY Spills	Higher	825, 0.156, WSW
X238	CON EDISON	123 W KINGSBRIDGE RD	NJ MANIFEST	Higher	826, 0.156, WNW
AC239	CON EDISON	2622 CRESTON AVE	NY MANIFEST	Lower	847, 0.160, SSE
Y240	CON EDISON	2772 WEBB AVE FRONT	NJ MANIFEST	Higher	847, 0.160, NW
AG241	MANHOLE 23489	IFO 2784 MORRIS AVE	NY Spills	Higher	850, 0.161, ENE
242	JEROME RESERVOIR	197TH ST & RESERVOIR	NY Spills	Higher	851, 0.161, North
U243	BUILDING	27-23 WEBB AVE	NY Spills	Higher	853, 0.162, WNW
AD244	2805 UNIVERSITY AVE	IN FRONT OF	NY Spills	Higher	874, 0.166, NNW
Y245	CON EDISON	2776 WEBB AVE	NY MANIFEST	Higher	874, 0.166, NW
W246		2540 GRAND AVENUE	NY Spills, NY NYC LAND USE	Lower	874, 0.166, SW
AH247	MANHOLE 28790	UNIVERSITY AVE/ W 19	NY Spills	Higher	883, 0.167, WSW
AH248	MANHOLE 11937	WEST 192 ST & UNIVER	NY Spills	Higher	883, 0.167, WSW
AH249	CON ED - MH11937	W 192 ST & UNIVERSIT	NY MANIFEST	Higher	883, 0.167, WSW
AH250	214376; UNIVERSITY A	UNIVERSITY AVE AND 1	NY Spills	Higher	883, 0.167, WSW
AH251	STREET VAULT	UNIVERSITY AVE/ W 19	NY Spills	Higher	883, 0.167, WSW
AH252	WEST 192 ST & UNIVER	WEST 192 ST & UNIVER	NY Spills	Higher	883, 0.167, WSW
Y253	CON EDISON	2755 WEBB AVE FRONT	NY MANIFEST	Higher	903, 0.171, NW
AE254	CON EDISON	2806 CLAFLIN AVE FRO	NY MANIFEST	Higher	904, 0.171, NNW
AI255		2685 GRAND CONCOURSE	NY LTANKS, NY LEAD, NY NYC LAND USE	Higher	905, 0.171, ESE
AI256	CON EDISON	2665 GRAND CONCOURSE	NY AST, NY Spills, NY LEAD, NY MANIFEST, NY NYC...	Higher	906, 0.172, ESE
AE257	HARRELL RESIDENCE	2799 CLAFLIN AVE	NY Spills	Higher	909, 0.172, NNW
AJ258	CON EDISON	2552 WEBB AVE FRONT	NY MANIFEST	Higher	911, 0.173, West
AJ259	CON EDISON - MANHOLE	2552 WEBB AVE	NY MANIFEST	Higher	911, 0.173, West
AK260	CON EDISON	150 W 195TH ST FRONT	NY MANIFEST	Higher	915, 0.173, WNW
AF261	SPILL NUMBER 0306193	2575 JEROME AV	NY Spills	Lower	926, 0.175, SSW
AG262	2792 MORRIS AVE	2792 MORRIS AVE	NY Spills	Higher	926, 0.175, ENE
AC263	CON EDISON MANHOLE:	2641 GRAND CONCOURSE	RCRA NonGen / NLR, NY MANIFEST	Higher	931, 0.176, SE
AC264	CON EDISON	2641 GRAND CONCOURSE	NJ MANIFEST	Higher	931, 0.176, SE
AC265	CON EDISON	2641 GRAND CONCOURSE	NY LTANKS, NY LEAD, NY MANIFEST, NY NYC LAND USE	Higher	931, 0.176, SE
AC266	NYC BD OF ED - PUBLI	2641 GRAND CONCOURSE	RCRA NonGen / NLR, FINDS, ECHO, NY MANIFEST	Higher	931, 0.176, SE
AB267	CON EDISON	F/O 2552 UNIVERSITY	NY MANIFEST	Higher	934, 0.177, WSW
AC268		2600 CRESTON AVENUE	NY Spills, NY LEAD, NY NYC LAND USE	Higher	943, 0.179, SSE
269	CON EDISON	2773 WEBB AVE FRONT	NY MANIFEST	Higher	960, 0.182, NW
AB270	APART	2550 UNIVERSITY AVE	NY Spills	Higher	963, 0.182, WSW
AG271	CON EDISON	2732 CRESTON AVE FRO	NY MANIFEST	Higher	963, 0.182, East
AL272	JAMES J. PETERS VA M	130 WEST KINGSBRIDGE	SEMS	Higher	979, 0.185, West
AL273	VETERANS ADMINISTRAT	130 W KINGSBRIDGE RD	PA MANIFEST	Higher	979, 0.185, West

MAPPED SITES SUMMARY

Target Property Address:
1 W KINGSBRIDGE RD
BRONX, NY 10468

Click on Map ID to see full detail.

MAP ID	SITE NAME	ADDRESS	DATABASE ACRONYMS	RELATIVE ELEVATION	DIST (ft. & mi.) DIRECTION
AL274	JAMES J PETERS VA ME	130 WEST KINGSBRIDGE	US AIRS, FINDS, NJ MANIFEST	Higher	979, 0.185, West
AL275	VETERANS ADMINISTRAT	130 WEST KINGSBRIDGE	PA MANIFEST	Higher	979, 0.185, West
AL276	130 WEST KINGSBRIDGE	130 WEST KINGSBRIDGE	NY LTANKS, NY MANIFEST	Higher	979, 0.185, West
AL277	130 WEST KINGSBRIDGE	130 WEST KINGSRIDGE	NY Spills	Higher	979, 0.185, West
AL278	BRONX VA MEDICAL CEN	130 W.KINGSBRIDGE RD	RCRA-SQG, ICIS, DOCKET HWC, E MANIFEST	Higher	979, 0.185, West
AL279	130 WEST KINGSBRIDGE	130 WEST KINGSBRIDGE	UST FINDER RELEASE	Higher	979, 0.185, West
AL280	JAMES J. PETERS VA M	130 WEST KINGSBRIDGE	UST FINDER	Higher	979, 0.185, West
AL281	JAMES J PETERS VA ME	130 W KINGSBRIDGE RD	NY LTANKS, NY AIRS	Higher	979, 0.185, West
AK282		2734 SEDGWICK AVENUE	NY Spills, NY LEAD, NY NYC LAND USE	Higher	989, 0.187, WNW
AE283	CONSOLIDATED EDISON	E SIDE OF BOARDWALK	NY MANIFEST	Higher	1006, 0.191, NNW
AH284	W K NURSING HOME COR	2545 UNIVERSITY AVEN	UST FINDER	Higher	1013, 0.192, WSW
AH285	JEWISH HOME AND HOSP	2545 UNIVERSITY AVE.	UST FINDER RELEASE	Higher	1013, 0.192, WSW
AH286	WK NURSING HOME CORP	2545 UNIVERSITY AVEN	NY LTANKS, NY Spills, NY NYC LAND USE	Higher	1013, 0.192, WSW
AB287		2547 AQUEDUCT AVENUE	NY Spills, NY LEAD, NY NYC LAND USE	Higher	1019, 0.193, SW
AL288		135 WEST KINGSBRIDGE	NY Spills, NY LEAD, NY NYC LAND USE	Higher	1040, 0.197, WNW
AL289	APT BUILDING	135 WEST KINGBRIDGE	NY Spills	Higher	1040, 0.197, WNW
AM290		2588 CRESTON AVENUE	NY LTANKS, NY LEAD, NY NYC LAND USE	Higher	1044, 0.198, SSE
AH291	CON EDISON MANHOLE:	2542 UNIVERSITY AVE	RCRA NonGen / NLR, FINDS, ECHO, NY MANIFEST	Higher	1045, 0.198, SW
AH292	CON EDISON MANHOLE:	2542 UNIVERSITY AVE	NJ MANIFEST	Higher	1045, 0.198, SW
AH293	CON EDISON	2542 UNIVERSITY AVE	NY Spills, NY MANIFEST	Higher	1045, 0.198, SW
AN294		2800 JEROME AVENUE	NY LTANKS, NY Spills, NY LEAD	Higher	1046, 0.198, NE
AO295		2625 GRAND CONCOURSE	NY LTANKS, NY Spills, NY LEAD, NY NYC LAND USE	Higher	1053, 0.199, SSE
AO296	CON EDISON SERVICE B	2625 GRAND CONCOURSE	RCRA NonGen / NLR, NY MANIFEST	Higher	1053, 0.199, SSE
AP297	CON EDISON	2806 WEBB AVE FRONT	NY MANIFEST	Higher	1067, 0.202, NNW
AK298	MANHOLE 21227	EAST 195TH STREET/SE	NY Spills	Higher	1069, 0.202, NW
AQ299	CONSOLIDATED EDISON	GRAND CONCOURSE & E1	NY MANIFEST	Higher	1074, 0.203, East
AR300	CON EDISON	2527 DAVIDSON	NY MANIFEST	Lower	1077, 0.204, SSW
AO301	215311; GRAND CONCOU	GRAND CONCOURSE BLVD	NY Spills	Higher	1083, 0.205, SE
AM302	MTA NYCT - EAST 193R	2605 GRAND CONCOURSE	RCRA-SQG, NY MANIFEST, NY NYC LAND USE	Higher	1085, 0.205, SSE
AS303	DAJ REALTY	2781 GRAND CONCOURSE	NY Spills	Higher	1086, 0.206, East
AS304		2781 GRAND CONCOURSE	NY AST, NY Spills, NY LEAD, NY NYC LAND USE	Higher	1086, 0.206, East
AM305	CON EDISON	E 192ND ST & CRESTIN	NY MANIFEST	Lower	1087, 0.206, SSE
AM306	CON EDISON SERVICE B	E 192ND ST & CRESTIN	NJ MANIFEST	Lower	1087, 0.206, SSE
AM307	CON EDISON	E 192ND ST & CRESTIN	NY MANIFEST	Lower	1087, 0.206, SSE
AM308		2584 CRESTON AVENUE	NY Spills, NY LEAD, NY NYC LAND USE	Lower	1088, 0.206, SSE
AK309	CON EDISON	SEDGEWICK AVE & 195T	RCRA NonGen / NLR, NY MANIFEST	Higher	1088, 0.206, WNW
AK310	CON EDISON	195TH ST & SEDGEWICK	RCRA NonGen / NLR, NY MANIFEST	Higher	1088, 0.206, WNW
AK311	CON ED FEEDER - TUCK	SEDGEWICK AVE & WEST	NY Spills	Higher	1088, 0.206, WNW
AK312	CON EDISON	195TH ST & SEDGEWICK	RCRA NonGen / NLR, NY MANIFEST	Higher	1088, 0.206, WNW

MAPPED SITES SUMMARY

Target Property Address:
1 W KINGSBRIDGE RD
BRONX, NY 10468

Click on Map ID to see full detail.

MAP ID	SITE NAME	ADDRESS	DATABASE ACRONYMS	RELATIVE ELEVATION	DIST (ft. & mi.) DIRECTION
AK313	CON EDISON	SEDGEWICK AVE & 195	RCRA NonGen / NLR, NY MANIFEST	Higher	1088, 0.206, WNW
AK314	CON EDISON	SEDGWICK AVE & W 195	NJ MANIFEST	Higher	1088, 0.206, WNW
AK315	EXCAVATION	195 ST AND SEDGWICK	NY Spills	Higher	1088, 0.206, WNW
AL316	CON EDISON MANHOLE 2	140 W KINGSBRIDGE RD	RCRA NonGen / NLR, NJ MANIFEST, NY MANIFEST	Higher	1099, 0.208, West
AT317	WK APARTMENT CORP.	2550 WEBB AVENUE	UST FINDER	Higher	1109, 0.210, WSW
AT318	KITTAY HOUSE, JEWISH	2550 WEBB AVE	NY Spills, NY AIRS	Higher	1109, 0.210, WSW
AT319	THE NEW JEWISH HOUSE	2550 WEBB AVENUE	UST FINDER	Higher	1109, 0.210, WSW
AU320	KINGSBRIDGE RD	GRAND CONCOURSE	NY Spills	Higher	1123, 0.213, ESE
AU321	CON EDISON	205 E KINGSBRIDGE RD	NY MANIFEST	Higher	1130, 0.214, SE
AU322	CON EDISON	205 E KINGSBRIDGE RD	NJ MANIFEST	Higher	1130, 0.214, SE
AV323	CON EDISON	FO 2718 GRAND CONCOU	NY MANIFEST	Higher	1130, 0.214, ESE
AN324	APARTMENT BLDG	2819 MORRIS AVE	NY Spills, NY LEAD, NY NYC LAND USE	Higher	1134, 0.215, ENE
AK325	2735-41-47 SEDGWICK	2741 SEDGWICK AVENUE	UST FINDER	Higher	1134, 0.215, NW
AK326	CON EDISON	2725 SEDWICK AV	NY MANIFEST	Higher	1139, 0.216, WNW
AK327	STREET	2723 SEDGEWICK AVE	NY Spills	Higher	1141, 0.216, WNW
AR328	25-40 GRAND AVENUE	25-40 GRAND AVENUE	NY Spills	Lower	1152, 0.218, SW
AM329	CON EDISON SERVICE B	2593 GRAND CONCOURSE	RCRA NonGen / NLR, NY MANIFEST	Higher	1153, 0.218, SSE
AM330	CON EDISON	2593 GRAND CONCOURSE	NJ MANIFEST	Higher	1153, 0.218, SSE
AM331	CON EDISON	2593 GRAND CONCOURSE	NY MANIFEST	Higher	1153, 0.218, SSE
AQ332		2720 GRAND CONCOURSE	NY Spills, NY LEAD, NY NYC LAND USE	Higher	1162, 0.220, ESE
AW333	VEH #60656	2543 JEROME AV	NY Spills	Lower	1163, 0.220, SSW
AT334	CON EDISON	2555 WEBB AVE	NY MANIFEST	Higher	1165, 0.221, WSW
AX335	CON EDISON	2701 SEDGWICK AVE	NJ MANIFEST	Higher	1168, 0.221, WNW
AX336	CON EDISON	2701 SEDGWICK AVE	NJ MANIFEST	Higher	1168, 0.221, WNW
AX337	CON EDISON	2701 SEDGWICK AVE FR	NY MANIFEST	Higher	1168, 0.221, WNW
AU338		2676 GRAND CONCOURSE	NY Spills, NY LEAD, NY NYC LAND USE	Higher	1176, 0.223, ESE
AY339	CON EDISON	2845 UNIVERSITY AV	NY MANIFEST	Higher	1177, 0.223, North
AY340	CON EDISON	2845 UNIVERSITY AVE	NY MANIFEST	Higher	1177, 0.223, North
AV341	CON EDISON MANHOLE:	2700 GRAND CONCOURSE	RCRA NonGen / NLR, NY MANIFEST	Higher	1179, 0.223, ESE
342	CON EDISON	2525 UNIVERSITY AVE	NY MANIFEST	Higher	1183, 0.224, WSW
AN343	MANHOLE 16996	MORRIS AVE/JEROME AV	NY Spills	Higher	1190, 0.225, NE
AM344	CON EDISON	2597 GRAND CONCOURSE	PA MANIFEST	Higher	1190, 0.225, SSE
AM345	CON EDISON	2597 GRAND CONCOURSE	NY MANIFEST	Higher	1190, 0.225, SSE
AM346	CON EDISON	2585 GRAND CONCOURSE	NJ MANIFEST	Higher	1193, 0.226, SSE
AM347	CON EDISON	2585 GRAND CONCOURSE	NY LEAD, NY MANIFEST, NY NYC LAND USE	Higher	1193, 0.226, SSE
AN348	CON ED	JEROME AVE & S MORRI	NY MANIFEST	Higher	1198, 0.227, NE
AN349	SIDEWALK	MORRIS AVE AND JEROM	NY Spills	Higher	1198, 0.227, NE
AN350	CON ED	MORRIS & JEROME AVE	NY MANIFEST	Higher	1205, 0.228, NE
AZ351	2521	GRAND AVE	NY LTANKS	Lower	1228, 0.233, SW

MAPPED SITES SUMMARY

Target Property Address:
1 W KINGSBRIDGE RD
BRONX, NY 10468

Click on Map ID to see full detail.

MAP ID	SITE NAME	ADDRESS	DATABASE ACRONYMS	RELATIVE ELEVATION	DIST (ft. & mi.) DIRECTION
AX352	CONSOLIDATED EDISON	SEDGWICK AVE & KINGS	NY MANIFEST	Higher	1230, 0.233, WNW
AX353	CON EDISON	2707 SEDGEWICK AV	NY MANIFEST	Higher	1234, 0.234, WNW
AX354	CON EDISON	2707 SEDGWICK AVE	NJ MANIFEST	Higher	1234, 0.234, WNW
AX355	CON ED	2707 SEDGWICK AVE	NY AST, NY LEAD, NY MANIFEST, NY NYC LAND USE	Higher	1234, 0.234, WNW
AX356	MANHOLE #29000	SEDGWYK AVE/KINGSBRI	NY Spills	Higher	1234, 0.234, WNW
AX357	FEEDER M51- MH 2900	SEDGEWICK AVE/KINGSB	NY Spills	Higher	1234, 0.234, WNW
AX358	COOLANT FROM VEH WEN	KINGSBRIDGE ROAD & S	NY Spills	Higher	1234, 0.234, WNW
AX359	INTERSECTION	KINGSBRIDGE RD/SEDGW	NY Spills	Higher	1234, 0.234, WNW
AZ360	LAMB RESIDENCE	2521 GRAND AVE	NY Spills	Lower	1238, 0.234, SW
AZ361	APT BUILDING	2523 AQUEDUCT AVE	NY Spills	Higher	1245, 0.236, SW
AR362	CON EDISON	2516 GRAND AVE FRONT	NY MANIFEST	Lower	1254, 0.237, SW
AX363	KINGSBRIDGE & SEDGWI	KINGSBRIDGE & SEDGWI	NY Spills	Higher	1260, 0.239, WNW
AO364	MTA NYCT	2640 GRAND CONCOURSE	RCRA NonGen / NLR, FINDS, ECHO, NY MANIFEST, NY...	Higher	1266, 0.240, SE
AP365	ZACHARY REALITY ASSO	150 W 197TH ST	NY Spills	Higher	1270, 0.241, NNW
AP366	OUTSIDE APT BUILDING	150 WEST 197	NY Spills	Higher	1270, 0.241, NNW
AY367	CON EDISON	2851 UNIVERSITY AVE	NY MANIFEST	Higher	1275, 0.241, North
368		2820 MORRIS AVENUE	NY Spills, NY LEAD, NY NYC LAND USE	Higher	1287, 0.244, ENE
BA369	CON EDISON	2755 SEDGWICK AVE FR	NY LEAD, NY MANIFEST, NY NYC LAND USE	Higher	1291, 0.245, NW
AY370	2865 UNIVERSITY AVE	2865 UNIVERSITY AVE	UST FINDER	Higher	1295, 0.245, North
AY371	CON EDISON	2865 UNIVERSITY AV	NY LEAD, NY MANIFEST	Higher	1295, 0.245, North
BA372	CON EDISON	2763 SEDGWICK AV	NY LEAD, NY MANIFEST, NY NYC LAND USE	Higher	1309, 0.248, NW
AW373	PS 261 (725)	2507 JEROME AVENUE	UST FINDER	Lower	1311, 0.248, SSW
BB374	SPILL NUMBER 0012941	GRAND CONCOURSE & 92	NY Spills	Lower	1321, 0.250, SSE
BB375	215325; GRAND CONCOU	GRAND CONCOURSE BLVD	NY Spills	Lower	1321, 0.250, SSE
BB376	VAULT 2629	E 192ST /GRAND CONCO	NY Spills	Lower	1321, 0.250, SSE
AW377	2510 DAVIDSON AVE	2510 DAVIDSON AVE	NY Spills	Lower	1328, 0.252, SSW
AZ378	MANHOLE #4842	GRAND AVE/190TH STRE	NY Spills	Lower	1343, 0.254, SW
379	SOIL	333 GOULDEN AVE	NY Spills	Lower	1344, 0.255, North
BC380	2700 KINGSBRIDGE TER	2700 KINGSBRIDGE TER	NY Spills	Lower	1361, 0.258, WNW
BD381		2512 UNIVERSITY AVEN	NY Spills, NY LEAD, NY NYC LAND USE	Higher	1362, 0.258, SW
AV382	SB 12064	INFO 2710 VALENTINE	NY Spills	Lower	1366, 0.259, ESE
BC383	SIDEWALK	2704 KINGSBRIDGE TER	NY AST, NY Spills, NY NYC LAND USE	Lower	1366, 0.259, WNW
BE384	219 EAST 196TH STREE	219 EAST 196TH STREE	NY AST, NY Spills	Higher	1367, 0.259, East
BB385	APARTMENT	2555 GRAND CONCOURSE	NY Spills, NY NYC LAND USE	Lower	1383, 0.262, SSE
BF386	2788 GRAND CONCOURSE	2788 GRAND CONCOURSE	NY Spills	Higher	1384, 0.262, East
BF387	STREET	2788 GRAND CONCOURSE	NY Spills	Higher	1384, 0.262, East
388	VA HOSPTIAL	SEDGWICK AV & KINGSB	NY Spills	Higher	1385, 0.262, West
BG389		2525 MORRIS AVENUE	NY Spills, NY LEAD, NY NYC LAND USE	Lower	1385, 0.262, South
BH390	DENN OWNERS CORP.	2835 WEBB AVE	NY UST, NY Spills, NY NYC LAND USE	Higher	1387, 0.263, NNW

MAPPED SITES SUMMARY

Target Property Address:
1 W KINGSBRIDGE RD
BRONX, NY 10468

Click on Map ID to see full detail.

MAP ID	SITE NAME	ADDRESS	DATABASE ACRONYMS	RELATIVE ELEVATION	DIST (ft. & mi.) DIRECTION
BF391	2790 GRAND CONCOURSE	2790 GRAND CONCOURSE	NY Spills, NY NYC LAND USE	Higher	1410, 0.267, East
BE392		220 MIRIAM STREET	NY LTANKS, NY LEAD, NY NYC LAND USE	Higher	1424, 0.270, East
393	JOSEPH KIRNON	2514 WEBB AVE	NY Spills	Higher	1425, 0.270, WSW
BI394		2647 SEDGWICK AVENUE	NY LTANKS, NY Spills, NY LEAD, NY NYC LAND USE	Higher	1431, 0.271, WNW
BI395	APARTMENT BLDG	2647-2657 SEDGWICK A	NY Spills	Higher	1431, 0.271, WNW
BE396	MANHOLE TM 391	E 196TH ST/VALENTINE	NY Spills	Higher	1434, 0.272, East
BE397	MANHOLE 12067	E 196TH ST / VALENTI	NY Spills	Higher	1434, 0.272, East
BE398	TM 391	E. 196TH ST/VALENTIN	NY Spills	Higher	1434, 0.272, East
BJ399	SERVICE BOX 2597	CRESTON AVE/190TH /1	NY Spills	Lower	1445, 0.274, South
BI400	DRUMS	150 WEST KINGS BRIDG	NY Spills	Lower	1455, 0.276, WNW
BA401	2744 KINGS BRIDGE TE	2744 KINGS BRIDGE TE	NY Spills	Lower	1460, 0.277, NW
BI402	APRT	160 WEST KINGS BRIDG	NY Spills	Lower	1465, 0.277, WNW
BK403	213157; JEROME AVENU	JEROME AVENUE & EAST	NY Spills	Higher	1467, 0.278, NE
BE404	SERVICE BOX #12066	IFO 2726 VALENTINE A	NY Spills	Lower	1473, 0.279, ESE
BL405	2654 VALENTINE AVE/B	2654 VALENTINE AVENU	NY LTANKS, NY AST	Lower	1486, 0.281, SE
BF406	SPILL NUMBER 9713325	219 MIRIAM AVE	NY Spills	Higher	1488, 0.282, East
BJ407	MANHOLE 23514	2534 CRESTON AVE	NY Spills	Lower	1489, 0.282, South
BK408	MANHOLE #16997	E 198TH ST/GEROME AV	NY Spills	Higher	1490, 0.282, NE
BK409	MANHOLE#16998	JEROME AVE/EAST 198T	NY Spills	Higher	1490, 0.282, NE
BH410		2856 WEBB AVENUE	NY LTANKS, NY Spills, NY LEAD, NY NYC LAND USE	Higher	1501, 0.284, NNW
BJ411	214620; 2534 CRESTON	2534 CRESTON AVENUE	NY Spills	Lower	1501, 0.284, South
BL412	APARTMENT BLDG	240 EAST 194TH ST	NY Spills	Lower	1502, 0.284, SE
BL413	APT BLDG	240 EAST 194 TH ST	NY LTANKS	Lower	1502, 0.284, SE
BH414	2830 SEDGWICK AVE	2830 SEDGWICK AVE	NY Spills, NY LEAD, NY NYC LAND USE	Higher	1504, 0.285, NNW
BA415		2744 KINGSBRIDGE TER	NY Spills, NY NYC LAND USE	Lower	1519, 0.288, NW
BG416	RESIDENCE	2501 MORRIS AVENUE	NY Spills, NY NYC LAND USE	Lower	1520, 0.288, South
BG417	APARTMENT BUILDING	2501 MORRIS AVE	NY Spills	Lower	1520, 0.288, South
BG418	SERVICE 20553	2501 MORRIS AVE	NY Spills	Lower	1520, 0.288, South
BG419	APARTMENT BLDG	2501 MORRIS AVENUE	NY Spills	Lower	1520, 0.288, South
BD420	TM #312	UNIVERISTY AVE & WES	NY Spills	Lower	1521, 0.288, SW
BF421	MANHOLE #SB8746	E 197TH & GRAND CONC	NY Spills	Higher	1524, 0.289, ENE
BF422	MANHOLE #15206	GRAND CONCOURSE & E1	NY Spills	Higher	1524, 0.289, ENE
BL423	RESIDENTIAL	240 EAST 194 TH ST	NY Spills	Lower	1531, 0.290, SE
BM424	MAN HOLE 16959	E190TH ST/JEROME AV	NY Spills	Lower	1535, 0.291, SSW
BM425	W. 190TH ST &JEROME	WEST 190TH ST / JERO	NY Spills	Lower	1535, 0.291, SSW
BM426	6 WEST 190TH ST	6 WEST 190TH ST	NY Spills	Lower	1545, 0.293, SSW
BN427	ROADWAY	192 AND VALENTINE AV	NY Spills	Lower	1546, 0.293, SSE
BO428	GARAGE	2673 BRIGGS AVE	NY Spills	Lower	1546, 0.293, ESE
BO429	HOME	2673 BRIGGS AVE	NY Spills	Lower	1546, 0.293, ESE

MAPPED SITES SUMMARY

Target Property Address:
1 W KINGSBRIDGE RD
BRONX, NY 10468

Click on Map ID to see full detail.

MAP ID	SITE NAME	ADDRESS	DATABASE ACRONYMS	RELATIVE ELEVATION	DIST (ft. & mi.) DIRECTION
BP430	APARTMENT BUILDING	30 WEST 190TH STREET	NY Spills	Lower	1549, 0.293, SSW
BF431	220 EST 197TH STREET	220 EAST 197TH STREE	NY Spills	Higher	1549, 0.293, East
BO432	APARTMENT BUILDING	2681 BRIGGS AVE	NY Spills	Lower	1549, 0.293, ESE
BH433	2851 WEBB AVE	2851 WEBB AVE	NY Spills	Higher	1550, 0.294, NNW
BK434	APARTMENT HOUSE	1 EAST 198TH STREET	NY Spills	Higher	1551, 0.294, NE
BJ435	2555.9 GRAN CONCOUSR	255509 GRAND CONCOUR	NY Spills	Lower	1556, 0.295, SSE
BQ436	2819 SEDGEWICK AVENU	2819 SEDGEWICK AVENU	NY Spills	Higher	1562, 0.296, NW
BQ437	FRONT OF HOUSE	2815 SEDGWICK AVE	NY Spills	Higher	1563, 0.296, NW
BN438	IVANAJ 2545 REALTY C	2545 VALENTINE AVENU	NY LTANKS, NY TANKS, NY NYC LAND USE	Lower	1572, 0.298, SSE
BN439	192ND STREET	VALENTINE AVENUE	NY Spills	Lower	1579, 0.299, SE
BC440	PS#122	260 WEST KINGS BRIDG	NY Spills	Lower	1580, 0.299, WNW
BM441	APARTMENT BUILDING	20 EAST 190TH ST	NY AST, NY Spills	Lower	1585, 0.300, SSW
BG442	55 EAST 190TH ST	55 EAST 190TH ST	NY AST, NY Spills	Lower	1590, 0.301, South
443	200 W KINGSBRIDGE RD	200 W KINGSRIDGE RD	NY Spills	Lower	1598, 0.303, WNW
BH444	W. 197TH/ W.229TH ST	2840 SEDGWICK AVE. A	NY Spills	Higher	1602, 0.303, NNW
BD445	APARTMENT BLDG	104 W 190TH ST	NY Spills	Lower	1609, 0.305, SW
446	CONVENT	2859 WEBB AVE	NY Spills	Higher	1626, 0.308, NNW
447	DRUM RUN	114 WEST 190TH ST	NY Spills	Higher	1630, 0.309, SW
BR448	MANHOLE # 8747	IFO 215 EST 197TH ST	NY Spills	Lower	1634, 0.309, East
BS449	2591 BRIGGS AVENUE	2591 BRIGGS AVENUE	NY Spills, NY NYC LAND USE	Lower	1661, 0.315, SE
BP450		2497 GRAND AVENUE	NY Spills, NY LEAD, NY NYC LAND USE	Lower	1666, 0.316, SW
BT451	2545 SEDGWICK AVE/BX	2545 SEDGWICK AVENUE	NY Spills	Higher	1671, 0.316, West
BO452	SPILL NUMBER 0111514	2668 BRIGGS AVE	NY Spills	Lower	1674, 0.317, ESE
BU453	SB 8768	105 EAST 198TH ST	NY Spills	Higher	1674, 0.317, ENE
BV454		2530 GRAND CONCOURSE	NY Spills, NY NYC LAND USE	Lower	1677, 0.318, SSE
BQ455	2770 KINGBRIDGE TERR	2770 KINGSBRIDGE TER	NY LTANKS, NY Spills, NY LEAD, NY NYC LAND USE	Lower	1689, 0.320, NW
456	NAVY TRAINING SCHOOL		FUDS	Higher	1697, 0.321, NE
BP457		2487 DAVIDSON AVENUE	NY Spills, NY LEAD, NY NYC LAND USE	Lower	1709, 0.324, SSW
BU458	MANHOLE 15210	E198TH ST/GRAND CONC	NY Spills	Higher	1712, 0.324, ENE
BU459	213431; GRAND CONCOU	GRAND CONCOURSE & E1	NY Spills	Higher	1712, 0.324, ENE
BW460	VAULT #V1301	2500 CRESTON AVE	NY Spills, NY MANIFEST	Lower	1721, 0.326, South
BN461		2544 VALENTINE AVENU	NY Spills, NY LEAD	Lower	1722, 0.326, SSE
BS462	213503; 2570 BRIGGS	2570 BRIGGS AVE	NY Spills	Lower	1725, 0.327, SE
BX463	SPILL NUMBER 0012879	58 E 190 ST	NY Spills	Lower	1727, 0.327, South
BY464	MANHOLE # 11921	UNIVERSITY AVE & ZEI	NY Spills	Lower	1747, 0.331, SW
465		2487 GRAND AVENUE	NY LTANKS, NY Spills, NY LEAD, NY NYC LAND USE	Lower	1749, 0.331, SW
BZ466	LUCKO HOME	230 EAST 197TH STREE	NY Spills	Lower	1750, 0.331, East
BZ467		2773 BRIGGS AVENUE	NY Spills, NY LEAD, NY NYC LAND USE	Lower	1755, 0.332, East
BT468	CON EDISON - SERVICE	2605 SEDGWICK AVE	NY Spills, NY MANIFEST	Higher	1760, 0.333, West

MAPPED SITES SUMMARY

Target Property Address:
1 W KINGSBRIDGE RD
BRONX, NY 10468

Click on Map ID to see full detail.

MAP ID	SITE NAME	ADDRESS	DATABASE ACRONYMS	RELATIVE ELEVATION	DIST (ft. & mi.) DIRECTION
BS469	CON EDISON	2594 BRIGGS FRONT OF	NY Spills, NY LEAD, NY MANIFEST, NY NYC LAND USE	Lower	1772, 0.336, SE
BX470		2485 MORRIS AVENUE	NY AST, NY Spills, NY LEAD, NY NYC LAND USE	Lower	1776, 0.336, South
BV471	ON THE STREET	FORDHAM RD/GRAND CON	NY Spills	Lower	1776, 0.336, SSE
BV472	SERVICE BOX 15164	FORDHAM RD & GRAND C	NY Spills	Lower	1776, 0.336, SSE
BV473	FORDHAM RD	AND GRAND CONCOURSE	NY Spills	Lower	1776, 0.336, SSE
BV474	FORDHAM RD &	GRAND COURSE	NY Spills	Lower	1776, 0.336, SSE
CA475	SERVICE BOX 3127	IFO 2474 DAVIDSON AV	NY Spills	Lower	1778, 0.337, SSW
BP476		2473 DAVIDSON AVENUE	NY LTANKS, NY LEAD, NY NYC LAND USE	Lower	1797, 0.340, SSW
CB477	2630 KINGSBRIDGE TER	2630 KINGSBRIDGE TER	NY Spills, NY NYC LAND USE	Lower	1798, 0.341, WNW
CC478	OIL FOUND IN EXCAVAT	OPPOSITE 2605 BAINBR	NY Spills	Lower	1806, 0.342, SE
CD479		2526 VALENTINE AVENU	NY Spills, NY LEAD, NY NYC LAND USE	Lower	1825, 0.346, SSE
480		212 WEST KINGSBRIDGE	NY LTANKS, NY LEAD	Lower	1827, 0.346, NW
CE481	BEE & BEE MANAGEMENT	2851 SEDGWICK AVENUE	NY LTANKS, NY NYC LAND USE	Lower	1840, 0.348, NNW
BW482	220780; 2481-85 CRES	2481-85 CRESTON AVEN	NY Spills	Lower	1843, 0.349, South
CF483	MH 15211	2850-60 GRAND CONCOR	NY Spills	Lower	1848, 0.350, ENE
CF484	MANHOLE #15211	2850-60 GRAND CONCOU	NY Spills	Lower	1848, 0.350, ENE
BR485	VS 1756	226 EAST 198TH STREE	NY Spills	Lower	1860, 0.352, East
BY486	218357; 2457 UNIVERS	2457 UNIVERSITY AVEN	NY Spills	Lower	1868, 0.354, SW
BZ487	RESIDENCE	2834 VALENTINE AVE	NY Spills	Lower	1872, 0.355, East
CG488	VAULT #TM1410	W 193 ST / HEATH AVE	NY Spills	Lower	1878, 0.356, WNW
CG489	TM 1410	W 193RD ST/HEALTH AV	NY Spills	Lower	1878, 0.356, WNW
BW490	INTERSECTION	FORDHAM RD & GRAND C	NY Spills	Lower	1886, 0.357, South
BW491	206805; N/S FORDHAM	N/S FORDHAM RD & GRA	NY Spills	Lower	1886, 0.357, South
BW492	SIX GAL XFMR OIL IN	FORDHAM ROAD & GRAND	NY Spills	Lower	1886, 0.357, South
CE493	FAILED TANK TEST TTF	2857 SEDGEWICK AVE	NY LTANKS	Higher	1890, 0.358, NNW
CH494	NEXT DOOR TO	2670 BAINBRIDGE AVEN	NY Spills, NY LEAD, NY NYC LAND USE	Lower	1892, 0.358, ESE
495	HERBERT LEHMAN COLLE	2900 GOULDEN AVE	NY LTANKS	Lower	1894, 0.359, NNE
CD496	CONSOLIDATED EDISON	310 KINGSBRIDGE RD	NY Spills, NY MANIFEST	Lower	1902, 0.360, SSE
CD497	CONSOLIDATED EDISON	310 EAST KINGSBRIDGE	NY Spills, NY MANIFEST	Lower	1902, 0.360, SSE
CE498	2848 KINGSBRIDGE TER	2848 KINGSBRIDGE TER	NY LTANKS	Lower	1910, 0.362, NNW
CI499	MANHOLE 5055	BAINBRIDGE AVE+196 S	NY Spills	Lower	1911, 0.362, ESE
CF500		2856 GRAND CONCOURSE	NY Spills, NY LEAD, NY NYC LAND USE	Lower	1911, 0.362, ENE
CJ501		2593 SEDGWICK AVENUE	NY LTANKS, NY NYC LAND USE	Higher	1920, 0.364, West
BY502	BUILDING	105 WEST 188TH ST	NY Spills	Lower	1939, 0.367, SW
CK503	APT BUILDING	2550 BRIGGS AVE	NY Spills	Lower	1945, 0.368, SSE
CI504	SPILL NUMBER 9810243	2732 BAINBRIDGE RD	NY Spills	Lower	1953, 0.370, ESE
CA505	MAN HOLE #16960	JEROME AVE. AND FORD	NY Spills	Lower	1953, 0.370, SSW
CA506	218044; WEST FORHAM	WEST FORHAM ROAD AND	NY Spills	Lower	1954, 0.370, SSW
CA507	MANHOLE 23933	FORDHAM RD/JEROME RD	NY Spills	Lower	1954, 0.370, SSW

MAPPED SITES SUMMARY

Target Property Address:
1 W KINGSBRIDGE RD
BRONX, NY 10468

Click on Map ID to see full detail.

MAP ID	SITE NAME	ADDRESS	DATABASE ACRONYMS	RELATIVE ELEVATION	DIST (ft. & mi.) DIRECTION
CA508	VAULT 2388	JEROME AV/FORDHAM RD	NY Spills	Lower	1954, 0.370, SSW
CB509	NYC HOUSING AUTH	2663 HEATH AVE	NY LTANKS, NY Spills	Lower	1957, 0.371, WNW
BX510	CON EDISON	111 E FORDHAM ROAD F	NY Spills, NY MANIFEST	Lower	1960, 0.371, South
CE511	2856 KINGSBRIDGE TER	2856 KINGSBRIDGE TER	NY LTANKS, NY NYC LAND USE	Lower	1964, 0.372, NNW
CC512	VAULT 2061	BAIN BRIDGE AV/EAST	NY Spills	Lower	1966, 0.372, SE
CA513	MANHOLE 0373	11-17 FORDHAM RD	NY Spills	Lower	1966, 0.372, SSW
CF514		2851 VALENTINE AVENU	NY Spills, NY LEAD, NY NYC LAND USE	Lower	1969, 0.373, ENE
BY515	ONTO MONTEFIORE MED	105 FATHER ZEISER WA	NY Spills	Lower	1973, 0.374, SW
CL516		2816 HEATH AVENUE	NY Spills, NY LEAD, NY NYC LAND USE	Lower	1973, 0.374, NW
CM517		2771 BAINBRIDGE AVEN	NY Spills, NY LEAD, NY NYC LAND USE	Lower	1975, 0.374, East
518	SPILL NUMBER 0105914	KINGSBRIDGE RD/HEATH	NY Spills	Lower	1979, 0.375, NW
CN519	SPILL NUMBER 0205466	MINERA PL & JEROME A	NY Spills	Higher	1984, 0.376, ENE
CA520	VAULT #2388	JEROME AV & FORDAM R	NY Spills	Lower	1984, 0.376, SSW
CF521	MANHOLE 15218	GRAND CONCOURSE/MANE	NY Spills	Higher	1985, 0.376, ENE
BY522	PLAZA	2445 UNVERSITY AVENU	NY LTANKS	Lower	1996, 0.378, SW
CO523	VA HOSPITAL	VA HOSPITAL	NY Spills	Higher	1996, 0.378, West
CO524	VA HOSPITAL	UNIVERSITY WEBB AND	NY LTANKS	Higher	1996, 0.378, West
CO525	VETERANS ADMIN HOSP	SEDGWICK AVE/KINGSBR	NY Spills	Higher	1996, 0.378, West
CP526	RETAIL BUSINESS	29 EAST FORDHAM RD	NY Spills	Lower	1998, 0.378, SSW
CP527	29-39 E. FORDHAM ROA	29-39 E. FORDHAM ROA	NY Spills	Lower	1998, 0.378, SSW
CP528	CHASE BANK	29-39 EAST FORDHAM R	NY Spills	Lower	1998, 0.378, SSW
CP529	BASEMENT AND SIDEWAL	29-39 EAST FORDHAM R	NY Spills	Lower	1998, 0.378, SSW
CQ530	VAULT 1642	VALENTINE AVE AND FO	NY Spills	Lower	2001, 0.379, SSE
CQ531	TM524	FORDHAM ROAD & VALET	NY Spills	Lower	2001, 0.379, SSE
CQ532	VALENTINE AV NORTH O	FORDHAM RD	NY Spills	Lower	2002, 0.379, SSE
CR533	SPILL NUMBER 0009361	2488 GRAND CONCORSE	NY Spills	Lower	2007, 0.380, South
CR534		2488 GRAND CONCOURSE	NY Spills, NY NYC LAND USE	Lower	2007, 0.380, South
CN535	TRANSFORMER #T0239	MINERVA/JEROME	NY Spills	Higher	2010, 0.381, ENE
CR536	2488 GRD CONCOURSE/W	2488 GRD CONCOURSE/W	NY Spills	Lower	2011, 0.381, South
CP537	MANHOLE #4068	FORDHAM RD & MORRIS	NY Spills	Lower	2018, 0.382, SSW
CP538	MANHOLE # 4068	FORDAM RD/MORRIS AVE	NY Spills	Lower	2018, 0.382, SSW
CI539	MANHOLE 115	2756 BAINBRIDGE AV	NY Spills	Lower	2020, 0.383, ESE
CS540	2475 DEVOE TERRACE	2475 DEVOE TERRACE	NY Spills, NY NYC LAND USE	Higher	2023, 0.383, WSW
CT541	COMMERCIAL BUSINESS	2875 SEDGWICK AVE	NY LTANKS	Lower	2025, 0.384, NNW
CT542	COMMERCIAL	2875 SEDGWICK AVE	NY Spills	Lower	2025, 0.384, NNW
CP543	PRIVATE RESIDENCE	58-66 EAST FORDHAM R	NY Spills	Lower	2037, 0.386, SSW
CP544	GREEN SUBSTANCE IN C	FORDHAM ROAD AND MOR	NY Spills	Lower	2037, 0.386, South
CN545	JEROME GAS N' GO	2895 JEROME AVE	UST FINDER RELEASE	Higher	2042, 0.387, ENE
CN546	MARIOS SERVICE STATI	2895 JEROME AV	NY LTANKS, NY Spills	Higher	2042, 0.387, ENE

MAPPED SITES SUMMARY

Target Property Address:
1 W KINGSBRIDGE RD
BRONX, NY 10468

Click on Map ID to see full detail.

MAP ID	SITE NAME	ADDRESS	DATABASE ACRONYMS	RELATIVE ELEVATION	DIST (ft. & mi.) DIRECTION
CD547	FLOOR NAIL SALON	305 EAST FORDHAM RD	NY Spills	Lower	2044, 0.387, SSE
CU548	MANHOLE 111	325 EAST 194TH ST	NY Spills	Lower	2053, 0.389, SE
CK549	VAULT # TM1716	COLES LANE & POE PL	NY Spills	Lower	2055, 0.389, SSE
CK550	MAN HOLE TM	COLES LANE AND POE P	NY Spills	Lower	2055, 0.389, SSE
CL551	APARTMENT BUILDING	2805 HEATH AVE	NY Spills, NY LEAD, NY NYC LAND USE	Lower	2057, 0.390, NW
CF552		2874 GRAND CONCOURSE	NY AST, NY Spills, NY LEAD, NY NYC LAND USE	Higher	2062, 0.391, ENE
CV553		2455 GRAND AVENUE	NY LTANKS, NY Spills, NY NYC LAND USE	Lower	2069, 0.392, SW
CJ554	OPPOSITE	2575 SEDGWICK AV	NY Spills	Lower	2084, 0.395, West
555	BEDFORD PARK STATION	BEDFORD PARK BLVD &	NY Spills, NY NYC LAND USE	Lower	2086, 0.395, NE
CE556	TOTAL REALTY COOMERC	2865 KINGS BRIDGE TE	NY Spills	Lower	2088, 0.395, NNW
CH557	UNDERGROUND TANK - T	2661 MARION AVE	NY LTANKS, NY AST	Lower	2094, 0.397, ESE
CI558	SPILL NUMBER 0203161	314 EAST 196TH ST	NY LTANKS	Lower	2096, 0.397, ESE
CS559	IN ROADWAY	2468 DEVOE TERR	NY Spills	Lower	2116, 0.401, SW
CM560	MAN HOLE #116	BAIN BRIDGE AVE	NY Spills	Lower	2117, 0.401, East
CW561	SPILL NUMBER 0401015	2450 CRESTON AVE	NY LTANKS	Lower	2117, 0.401, South
CX562	RESIDENTIAL	2888 GRAND CONCOURSE	NY LTANKS	Higher	2120, 0.402, ENE
CX563	MANHOLE #15218	2888 GRAND CONCOURSE	NY Spills, NY NYC LAND USE	Higher	2120, 0.402, ENE
CU564	MANHOLE TM392	EAST 194 ST & MARION	NY Spills	Lower	2128, 0.403, SE
CR565	2476 GRAND CONCOURSE	2476 GRAND CONCOURSE	NY LTANKS	Lower	2129, 0.403, South
CY566		2865 KINGSBRIDGE TER	NY LTANKS, NY Spills, NY NYC LAND USE	Lower	2129, 0.403, NNW
CG567	MANHOLE 5008	BAILEY AVE/W 193RD S	NY Spills	Lower	2131, 0.404, WNW
568		2698 BAILEY AVENUE	NY Spills, NY NYC LAND USE	Lower	2133, 0.404, WNW
CK569	315 EAST KINGSBRIDGE	315 EAST KINGSBRIDGE	NY Spills, NY NYC LAND USE	Lower	2135, 0.404, SSE
CZ570	SERVICE BOX 4079	TIEBOUT AVE FORDUM R	NY Spills	Lower	2152, 0.408, SSE
CW571	MANHOLE #23899	E 188TH ST/CRESTON A	NY Spills	Lower	2157, 0.409, South
CV572	IN THE BASEMENT	2422 UNIVERSTIY AVE	NY LTANKS	Lower	2158, 0.409, SW
CM573	MH #116	2780 BAINBRIDGE AVE	NY Spills	Lower	2160, 0.409, East
DA574	2590 BAILEY AVE/BX/G	2590 BAILEY AVENUE	NY LTANKS	Lower	2163, 0.410, West
DB575	CLOSED-LACKOF RECENT	2559 SEDGEWICK AV	NY LTANKS	Lower	2191, 0.415, West
CU576	VAULT 392	MARION AVE/E 194TH S	NY Spills	Lower	2192, 0.415, SE
DA577	GETTY GAS #264	2590 BAILEY AVE	NY Spills	Lower	2193, 0.415, West
DA578	GETTY #264	2590 BAILY AVE	NY Spills	Lower	2193, 0.415, West
DA579	GETTY #00264	2590 BAILEY AVE	UST FINDER RELEASE	Lower	2193, 0.415, West
DA580	GETTY	2590 BAILEY AVE	UST FINDER RELEASE	Lower	2193, 0.415, West
DC581	FEEDER 99153, RELEAS	MARION AVE NEAR EAST	NY Spills	Lower	2201, 0.417, ESE
CX582		2894 GRAND CONCOURSE	NY LTANKS, NY Spills, NY LEAD, NY NYC LAND USE	Higher	2203, 0.417, ENE
CX583	2894 GRAND CONCOURSE	2894 GRAN CONCOURSE	NY LTANKS	Higher	2203, 0.417, ENE
DA584	DRUM RUN	2660 BAILEY AVE	NY Spills	Lower	2213, 0.419, West
DD585		2557 MARION AVENUE	NY Spills, NY LEAD, NY NYC LAND USE	Lower	2222, 0.421, SE

MAPPED SITES SUMMARY

Target Property Address:
1 W KINGSBRIDGE RD
BRONX, NY 10468

Click on Map ID to see full detail.

MAP ID	SITE NAME	ADDRESS	DATABASE ACRONYMS	RELATIVE ELEVATION	DIST (ft. & mi.) DIRECTION
DC586		2654 MARION AVENUE	NY Spills, NY LEAD, NY NYC LAND USE	Lower	2230, 0.422, ESE
CV587	FORDHAM RD	75FT EAST OF GRAND A	NY Spills	Lower	2239, 0.424, SW
CV588	MANHOLE#23925	WEST FORDHAM ROAD/GR	NY Spills	Lower	2239, 0.424, SW
CV589	CONED MANHOLE # 2393	GRANDE AVE/ WEST FRO	NY Spills	Lower	2239, 0.424, SW
DD590	2550 PAINBRIDGE AVE	2550 BAINBRIDGE AVE	NY Spills	Lower	2239, 0.424, SE
CS591		2440 WEBB AVENUE	NY LTANKS, NY Spills, NY LEAD, NY NYC LAND USE	Higher	2241, 0.424, WSW
DD592	PROPOSED FORDHAM LIB	2556 BAINBRIDGE AVE/	NY Spills	Lower	2245, 0.425, SE
DE593	CON EDISON	2928 JEROME AVE	NY Spills, NY LEAD, NY MANIFEST	Higher	2249, 0.426, ENE
DF594	PS 33	2424 JEROME AVE/2413	NY Spills	Lower	2250, 0.426, SSW
DG595		2839 BAINBRIDGE AVEN	NY Spills, NY LEAD, NY NYC LAND USE	Lower	2252, 0.427, East
DE596	2885 JEROME AVENUE /	2885 JEROME AVE	NY LTANKS	Higher	2255, 0.427, NE
DE597	NEW YORK TELEPHONE C	2885 JEROME AVE	RCRA-VSQG, NY LTANKS, NY TANKS, NY Spills, FINDS,...	Higher	2255, 0.427, NE
DF598	MANHOLE 3120	2430 DAVIDSON AVE	NY Spills	Lower	2277, 0.431, SSW
CW599	214833; GRAND CONCOU	GRAND CONCOURSE AND	NY Spills	Lower	2278, 0.431, South
CW600	MANHOLE 23901	E 188TH ST/GRAN CONC	NY Spills	Lower	2278, 0.431, South
DA601	EAST 192ND ST. & BAI	E 192ND ST. & BAILEY	NY Spills	Lower	2283, 0.432, West
DH602	APARTMENT	2800-2810 BAILEY AVE	NY LTANKS	Lower	2285, 0.433, NW
603	2474 VALENTINE AVE	2474 VALENTINE AVE	NY Spills, NY LEAD, NY MANIFEST, NY NYC LAND USE	Lower	2288, 0.433, SSE
DI604	MH 28999	231TH ST & SEDGWICK	NY Spills	Lower	2288, 0.433, NNW
CW605	ABANDONED MOVIE THEA	2443 GRAND CONCOURSE	NY Spills	Lower	2298, 0.435, South
CY606	2899 KINGSBRIDGE TER	2899 KINGSBRIDGE TER	NY LTANKS	Lower	2299, 0.435, NNW
DB607	2545 SEDGWICK AVE	2545 SEDGWICK AVE	NY LIENS, NY Spills, NY NYC LAND USE	Lower	2299, 0.435, West
DH608	MANHOLE # 5010	BAILEY AVE/WEST KING	NY Spills	Lower	2303, 0.436, NW
DH609	MH #5010 BAILEY AVE	WEST KINGSBRIDGE RD	NY Spills	Lower	2303, 0.436, NW
DH610	ROADWAY	KINGSBRIDGE RD/BAYLE	NY Spills	Lower	2303, 0.436, NW
DJ611	KR FURNICHER	317 E FORDHAM RD	NY Spills	Lower	2306, 0.437, SSE
DK612	137 ZEIZER PLACE/BX	137 ZEIZER PLACE	NY Spills	Lower	2318, 0.439, SW
DI613	FEEDER M51	SEDGEWICK AVENUE & 2	NY Spills	Lower	2321, 0.440, NNW
CX614	IN THE SUBWAY UNDERN	2902 OR 2910 GRAND C	NY Spills	Higher	2332, 0.442, ENE
CX615		2910 GRAND CONCOURSE	NY LTANKS, NY LEAD, NY NYC LAND USE	Higher	2332, 0.442, ENE
DL616	SERVICE BOX 8606	IFO 217 EAST 188ST	NY Spills	Lower	2335, 0.442, South
DJ617	FORDHAM RD/KINGSBRID	FORDHAM RD/KINGSBRID	NY Spills	Lower	2340, 0.443, SSE
DJ618	KINGSBRIDGE RD	FORDHAM RD	NY Spills	Lower	2340, 0.443, SSE
DJ619	KINGSBRIDGE AVE	FORDHAM ROAD & KINGB	NY Spills	Lower	2340, 0.443, SSE
DB620		2548 BAILEY AVENUE	NY Spills, NY NYC LAND USE	Lower	2342, 0.444, West
DB621	2590 BAILEY AVE/BX/G	2590 BAILEY AVENUE	UST FINDER RELEASE	Lower	2343, 0.444, West
DM622		2426 GRAND AVENUE	NY LTANKS, NY LEAD, NY NYC LAND USE	Lower	2355, 0.446, SSW
623		2735 MARION AVENUE	NY Spills, NY LEAD, NY NYC LAND USE	Lower	2362, 0.447, ESE
DE624		2917 GRAND CONCOURSE	NY Spills, NY LEAD, NY NYC LAND USE	Higher	2372, 0.449, ENE

MAPPED SITES SUMMARY

Target Property Address:
1 W KINGSBRIDGE RD
BRONX, NY 10468

Click on Map ID to see full detail.

MAP ID	SITE NAME	ADDRESS	DATABASE ACRONYMS	RELATIVE ELEVATION	DIST (ft. & mi.) DIRECTION
DK625	PRIVATE RESIDENCE	2448 DEVOE TERRACE	NY Spills, NY NYC LAND USE	Lower	2372, 0.449, SW
DA626	HARLEM RIVER	192ND ST / BAILEY AV	NY Spills	Lower	2373, 0.449, West
DN627	APT BUILDING	2805 POND PL	NY LTANKS, NY AST	Lower	2377, 0.450, East
DO628		2840 BAILEY AVENUE	NY Spills, NY LEAD, NY NYC LAND USE	Lower	2379, 0.451, NW
CZ629	MANHOLE # 16260	2486 TYBOT AVE	NY Spills	Lower	2387, 0.452, SSE
DD630	2542 MARION AVE/BRON	2542 MARION AVENUE	NY Spills	Lower	2389, 0.452, SE
DF631	FORDHAM SUPPLY	2415 JEROME AVE	NY Spills	Lower	2404, 0.455, SSW
DF632	EMPTY BUILDING	2415 JEROME AVE	NY Spills	Lower	2404, 0.455, SSW
DN633		2782 POND PLACE	NY Spills, NY NYC LAND USE	Lower	2406, 0.456, East
DF634	EXXON SERV STA	2409 JEROME AV	NY Spills	Lower	2411, 0.457, SSW
DL635	MANHOLE23091	210 EAST 188TH STREE	NY Spills	Lower	2424, 0.459, South
636	NYS DEP	2500 BAILEY AVE	NY Spills, NY MANIFEST	Lower	2435, 0.461, West
DP637	SPILL NUMBER 9800777	2899 KINGSBRIDGE TER	NY LTANKS	Lower	2436, 0.461, NNW
DG638		2847 BAINBRIDGE AVEN	NY LTANKS, NY LEAD, NY NYC LAND USE	Lower	2444, 0.463, East
DQ639	PRIVATE HOME	2435 GRAND CONCOURSE	NY Spills	Lower	2446, 0.463, South
DR640	MANHOLE #25852	WEBB AVE & DEVOE TER	NY Spills	Lower	2478, 0.469, WSW
DO641	MANHOLE #23239	WEST 229 STREET & BA	NY Spills	Lower	2482, 0.470, NW
DS642	MANHOLE # 15520	EAST 199 ST & GRAND	NY Spills	Higher	2489, 0.471, ENE
DS643	MANHOLE #15220	EAST 199 ST & GRAND	NY Spills	Higher	2489, 0.471, ENE
DS644	MANHOLE TM0244	19 9TH ST - GRAND CO	NY Spills	Higher	2489, 0.471, ENE
DR645	FORDHAM HILL APARTME	2421 WEBB AVENUE	NY Spills	Lower	2497, 0.473, WSW
DT646	TWO OZ OIL IN MANHOL	FORDAM ROAD & UNIVER	NY Spills	Lower	2502, 0.474, SW
DU647	UNK	25-73 DECATUR AVE	NY Spills	Lower	2502, 0.474, SE
DT648	CON EDISION MANHOLE	UNIVERSITY AVE/FORDA	NY Spills	Lower	2503, 0.474, SW
DT649	SPILL NUMBER 0105207	UNIVERSITY AVE & FOR	NY Spills	Lower	2503, 0.474, SW
DU650		2543 DECATUR AVENUE	NY LTANKS, NY LEAD, NY NYC LAND USE	Lower	2510, 0.475, SE
DP651		3009 KINGSBRIDGE TER	NY LTANKS, NY Spills, NY LEAD, NY NYC LAND USE	Lower	2511, 0.476, NNW
DP652	SARDIS HOME	2914 HEATH AVE	NY LTANKS	Lower	2513, 0.476, NNW
DP653	RESIDENCE	3009 KINGS BRIDGE TE	NY Spills	Lower	2513, 0.476, NNW
DV654	PASHTRIK REALITY	2415 MORRIS AVE	NY LTANKS, NY LEAD, NY NYC LAND USE	Lower	2520, 0.477, SSW
DU655		2537 DECATUR AVENUE	NY Spills, NY LEAD, NY NYC LAND USE	Lower	2520, 0.477, SE
DW656	LEHMAN 2-477842	250 BEDFORD PARK BLV	NY Spills	Lower	2530, 0.479, NNE
DW657	LEHMAN COLLEGE	250 BEDFORD PARK BLV	NY Spills	Lower	2530, 0.479, NNE
658	MANHOLE 118	2855 BAINBRIDGE AVEN	NY Spills, NY NYC LAND USE	Lower	2534, 0.480, East
DV659	2420 MORRIS AVE	2420 MORRIS AVE	NY Spills	Lower	2552, 0.483, South
DM660		2401 DAVIDSON AVENUE	NY Spills, NY LEAD, NY NYC LAND USE	Lower	2552, 0.483, SSW
DQ661	COMMERCIAL	2432 GRAND CONCOURSE	NY LTANKS, NY Spills, NY NYC LAND USE	Lower	2559, 0.485, South
DW662	LEHMAN COLLEGE	BEDFORD PK BLVD W	NY Spills	Lower	2567, 0.486, NNE
DW663	LEHMAN COLLEGE CUNY/	BEDFORD PK BLVD WEST	NY LTANKS	Lower	2567, 0.486, NNE

MAPPED SITES SUMMARY

Target Property Address:
1 W KINGSBRIDGE RD
BRONX, NY 10468

Click on Map ID to see full detail.

MAP ID	SITE NAME	ADDRESS	DATABASE ACRONYMS	RELATIVE ELEVATION	DIST (ft. & mi.) DIRECTION
DW664	HERBERT LEHMAN COLLE	BEDFORD PARK BLVD WE	NY LTANKS	Lower	2567, 0.486, NNE
665	ROADWAY	EAST 195 AND DECATUR	NY Spills	Lower	2569, 0.487, ESE
DX666	MANHOLE # TM383	EAST 188TH ST AND TI	NY Spills	Lower	2571, 0.487, SSE
DX667	MANHOLE 16258	E 188TH ST & TIEBOUT	NY Spills	Lower	2571, 0.487, SSE
668	PRE-K CENTER @MARION	2512 MARION AVENUE	NY Spills, NY LEAD	Lower	2576, 0.488, SSE
DY669	2947 JEROME AVE/BX/S	2947 JEROME AVENUE	NY LTANKS	Higher	2580, 0.489, NE
670	HARRIS PARK	BEDFORD PARK BLVD WE	NY LTANKS	Lower	2601, 0.493, NNE
DR671	SPILL NUMBER 0203131	2400 WEBB AVE	NY Spills	Lower	2601, 0.493, SW
672	APT BUILDING	153-175 FATHER ZIESE	NY LTANKS	Lower	2605, 0.493, SW
DQ673	HSC MANAGEMENT CO	2419 GRAND CONCOURSE	NY Spills	Lower	2609, 0.494, South
DZ674	COMMERICAL PARKING L	2409 JEROME AVE	NY Spills	Lower	2610, 0.494, SSW
DZ675	CON EDISON	2409 JEROME AVE	NY BROWNFIELDS, NY MANIFEST, NY NYC LAND USE	Lower	2610, 0.494, SSW
EA676	RAIL YARD BRONZE NAV	4 W 225 ST	NY Spills	Lower	2610, 0.494, NW
DU677	384 E 193RD ST	384 E 193RD ST	NY LTANKS	Lower	2615, 0.495, SE
DY678	JB FUEL CORP.	2947 JEROME AVENUE	NY UST, NY Spills	Higher	2616, 0.495, NE
EA679	WEST 225/EXTERIOR ST	WEST 225TH ST EXTERI	NY Spills	Lower	2617, 0.496, NW
DN680	PRIVATE HOME	334 E. 198TH ST	NY LTANKS	Lower	2625, 0.497, East
681	PROTO PROPERTIES	384 EAST 194TH ST	NY Spills	Lower	2629, 0.498, SE
682	246 EAST 199TH ST CE	246 EAST 199TH ST	NY LTANKS	Higher	2633, 0.499, ENE
DZ683		2390 DAVIDSON AVENUE	NY Spills, NY LEAD, NY NYC LAND USE	Lower	2634, 0.499, SSW
684	2759 WEBSTER AVENUE	2759 WEBSTER AVENUE	NY NYC OER	Lower	2988, 0.566, ESE
685	CON EDISON	148 W FORDHAM RD FRO	NY MANIFEST, NY NYC OER	Lower	3013, 0.571, SW
EB686	4729 PARK AVENUE	4729 PARK AVENUE	NY NYC OER	Lower	3168, 0.600, SSE
EC687	BROADWAY PLAZA	171 WEST 230TH STREE	NY NYC OER	Lower	3344, 0.633, NNW
EC688	5510 BROADWAY	5510 BROADWAY	NY NYC OER	Lower	3375, 0.639, NNW
EB689	ON THE PROPERTY - PH	4729 3RD AVE	NY Spills, NY NYC OER	Lower	3406, 0.645, SSE
690	2308 - 2316 JEROME A	2314 JEROME AVE	NY E DESIGNATION, NY NYC OER, NY NYC LAND USE	Lower	3422, 0.648, SSW
EC691	5530 BROADWAY	5530 BROADWAY	NY Spills, NY E DESIGNATION, NY NYC OER, NY NYC...	Lower	3432, 0.650, NNW
692	LOT 118,TAXBLOCK 327	2856 WEBSTER AVENUE	NY E DESIGNATION, NY NYC OER, NY NYC LAND USE	Lower	3543, 0.671, East
693	INDUSTRIAL- OER	400 WEST 219TH STREE	NY Spills, NY NYC OER	Lower	3589, 0.680, WNW
ED694	CON EDISON - KINGSBR	BLOCK 3236, LOT 25 A	EDR MGP	Lower	3654, 0.692, WSW
695	4697 THIRD AVENUE	4697 THIRD AVENUE	NY NYC OER	Lower	3718, 0.704, SSE
696	LORING PLACE NORTH	2264 LORING PLACE NO	NY NYC OER	Higher	3780, 0.716, SW
ED697		233 LANDING ROAD	NY E DESIGNATION, NY NYC OER, NY NYC LAND USE	Lower	3786, 0.717, WSW
698		2257 GRAND AVENUE	NY E DESIGNATION, NY NYC OER, NY NYC LAND USE	Lower	3897, 0.738, SSW
EE699	2985 WEBSTER AVENUE	2981 WEBSTER AVENUE	NY NYC OER	Lower	3907, 0.740, East
EE700		2987 WEBSTER AVENUE	NY E DESIGNATION, NY NYC OER, NY NYC LAND USE	Lower	3944, 0.747, East
EE701	2999 WEBSTER AVENUE	2997 WEBSTER AVENUE	NY E DESIGNATION, NY NYC OER, NY NYC LAND USE	Lower	4011, 0.760, East
702	NESSEN LAMPS SITE FO	3200 JEROME AVE	RCRA-SQG, NY SHWS, NY ENG CONTROLS, NY INST...	Higher	4236, 0.802, NE

MAPPED SITES SUMMARY

Target Property Address:
1 W KINGSBRIDGE RD
BRONX, NY 10468

Click on Map ID to see full detail.

MAP ID	SITE NAME	ADDRESS	DATABASE ACRONYMS	RELATIVE ELEVATION	DIST (ft. & mi.) DIRECTION
703		2218 JEROME AVENUE	NY Spills, NY E DESIGNATION, NY NYC OER, NY NYC...	Lower	4265, 0.808, SSW
704	TERRACE VIEW AVENUE	7 TERRACE VIEW AVENU	NY SHWS	Lower	4456, 0.844, NW
705	5055 BROADWAY	5055 BROADWAY	NY NYC OER	Lower	4500, 0.852, West
706	275 WEST 231ST STREE	275 WEST 231ST STREE	NY SHWS, NY Spills	Lower	4647, 0.880, NNW
707	500 AND 510 EAST 185	510 EAST 185 STREET	NY NYC OER	Lower	4651, 0.881, SSE
708	3966 10TH AVENUE	3966 10TH AVENUE	NY NYC OER	Lower	4866, 0.922, West
709	MERIT INWOOD GAS STA	401 WEST 207TH STREE	NY LTANKS, NY Spills, NY NYC OER	Lower	5242, 0.993, WSW

EXECUTIVE SUMMARY

TARGET PROPERTY SEARCH RESULTS

The target property was identified in the following records. For more information on this property see page 9 of the attached EDR Radius Map report:

Site	Database(s)	EPA ID
KINGSBRIDGE ARMORY 1 W KINGSBRIDGE RD BRONX, NY 10468	FINDS Registry ID:: 110044987011 ECHO Registry ID: 110044987011	N/A
1 WEST KINGSBRIDGE R 1 WEST KINGSBRIDGE R BRONX, NY 10468	NY NYC LAND USE	N/A
KINGSBRIDGE ARMORY 1 W KINGSBRIDGE RD BRONX, NY 10468	RCRA NonGen / NLR EPA ID:: NYR000183046 NJ MANIFEST EPA Id: NYR000183046 NY MANIFEST EPA ID: NYR000183046	NYR000183046

DATABASES WITH NO MAPPED SITES

No mapped sites were found in EDR's search of available ("reasonably ascertainable ") government records either on the target property or within the search radius around the target property for the following databases:

STANDARD ENVIRONMENTAL RECORDS

Lists of Federal NPL (Superfund) sites

NPL ---------- National Priority List
Proposed NPL ---------- Proposed National Priority List Sites
NPL LIENS ---------- Federal Superfund Liens

Lists of Federal Delisted NPL sites

Delisted NPL ---------- National Priority List Deletions

Lists of Federal sites subject to CERCLA removals and CERCLA orders

FEDERAL FACILITY ---------- Federal Facility Site Information listing

Lists of Federal CERCLA sites with NFRAP

SEMS-ARCHIVE ---------- Superfund Enterprise Management System Archive

EXECUTIVE SUMMARY

Lists of Federal RCRA facilities undergoing Corrective Action

CORRACTS Corrective Action Report

Lists of Federal RCRA TSD facilities

RCRA-TSDF RCRA - Treatment, Storage and Disposal

Federal institutional controls / engineering controls registries

LUCIS Land Use Control Information System
US ENG CONTROLS Engineering Controls Sites List
US INST CONTROLS Institutional Controls Sites List

Federal ERNS list

ERNS Emergency Response Notification System

Lists of state and tribal landfills and solid waste disposal facilities

NY SWF/LF Facility Register

Lists of state and tribal leaking storage tanks

INDIAN LUST Leaking Underground Storage Tanks on Indian Land
NY HIST LTANKS Listing of Leaking Storage Tanks

Lists of state and tribal registered storage tanks

FEMA UST Underground Storage Tank Listing
NY CBS UST Chemical Bulk Storage Database
NY MOSF UST Major Oil Storage Facilities Database
NY CBS Chemical Bulk Storage Site Listing
NY MOSF Major Oil Storage Facility Site Listing
NY CBS AST Chemical Bulk Storage Database
NY MOSF AST Major Oil Storage Facilities Database
INDIAN UST Underground Storage Tanks on Indian Land

State and tribal institutional control / engineering control registries

NY RES DECL Restrictive Declarations Listing

Lists of state and tribal voluntary cleanup sites

INDIAN VCP Voluntary Cleanup Priority Listing

Lists of state and tribal brownfield sites

NY ERP Environmental Restoration Program Listing

ADDITIONAL ENVIRONMENTAL RECORDS

Local Brownfield lists

US BROWNFIELDS A Listing of Brownfields Sites

EXECUTIVE SUMMARY

Local Lists of Landfill / Solid Waste Disposal Sites

NY SWRCY	Registered Recycling Facility List
NY SWTIRE	Registered Waste Tire Storage & Facility List
INDIAN ODI	Report on the Status of Open Dumps on Indian Lands
DEBRIS REGION 9	Torres Martinez Reservation Illegal Dump Site Locations
ODI	Open Dump Inventory
IHS OPEN DUMPS	Open Dumps on Indian Land

Local Lists of Hazardous waste / Contaminated Sites

US HIST CDL	Delisted National Clandestine Laboratory Register
NY DEL SHWS	Delisted Registry Sites
US CDL	National Clandestine Laboratory Register

Local Lists of Registered Storage Tanks

NY HIST UST	Historical Petroleum Bulk Storage Database
NY HIST AST	Historical Petroleum Bulk Storage Database

Local Land Records

LIENS 2	CERCLA Lien Information

Records of Emergency Release Reports

HMIRS	Hazardous Materials Information Reporting System
NY Hist Spills	SPILLS Database
NY SPILLS 90	SPILLS 90 data from FirstSearch
NY SPILLS 80	SPILLS 80 data from FirstSearch

Other Ascertainable Records

DOD	Department of Defense Sites
SCRD DRYCLEANERS	State Coalition for Remediation of Drycleaners Listing
US FIN ASSUR	Financial Assurance Information
EPA WATCH LIST	EPA WATCH LIST
2020 COR ACTION	2020 Corrective Action Program List
TSCA	Toxic Substances Control Act
TRIS	Toxic Chemical Release Inventory System
SSTS	Section 7 Tracking Systems
ROD	Records Of Decision
RMP	Risk Management Plans
RAATS	RCRA Administrative Action Tracking System
PRP	Potentially Responsible Parties
PADS	PCB Activity Database System
FTTS	FIFRA/ TSCA Tracking System - FIFRA (Federal Insecticide, Fungicide, & Rodenticide Act)/TSCA (Toxic Substances Control Act)
MLTS	Material Licensing Tracking System
COAL ASH DOE	Steam-Electric Plant Operation Data
COAL ASH EPA	Coal Combustion Residues Surface Impoundments List
PCB TRANSFORMER	PCB Transformer Registration Database
RADINFO	Radiation Information Database
HIST FTTS	FIFRA/TSCA Tracking System Administrative Case Listing

DOT OPS ---- Incident and Accident Data
CONSENT ---- Superfund (CERCLA) Consent Decrees
INDIAN RESERV ---- Indian Reservations
FUSRAP ---- Formerly Utilized Sites Remedial Action Program
UMTRA ---- Uranium Mill Tailings Sites
LEAD SMELTERS ---- Lead Smelter Sites
US MINES ---- Mines Master Index File
MINES MRDS ---- Mineral Resources Data System
ABANDONED MINES ---- Abandoned Mines
UXO ---- Unexploded Ordnance Sites
FUELS PROGRAM ---- EPA Fuels Program Registered Listing
PFAS NPL ---- Superfund Sites with PFAS Detections Information
PFAS FEDERAL SITES ---- Federal Sites PFAS Information
PFAS TSCA ---- PFAS Manufacture and Imports Information
PFAS TRIS ---- List of PFAS Added to the TRI
PFAS RCRA MANIFEST ---- PFAS Transfers Identified In the RCRA Database Listing
PFAS ATSDR ---- PFAS Contamination Site Location Listing
PFAS WQP ---- Ambient Environmental Sampling for PFAS
PFAS NPDES ---- Clean Water Act Discharge Monitoring Information
PFAS PROJECT ---- NORTHEASTERN UNIVERSITY PFAS PROJECT
PFAS ECHO ---- Facilities in Industries that May Be Handling PFAS Listing
PFAS ECHO FIRE TRAIN ---- Facilities in Industries that May Be Handling PFAS Listing
PFAS PT 139 AIRPORT ---- All Certified Part 139 Airports PFAS Information Listing
AQUEOUS FOAM NRC ---- Aqueous Foam Related Incidents Listing
BIOSOLIDS ---- ICIS-NPDES Biosolids Facility Data
NY PFAS ---- PFAS Contamination Site Location Listing
NY COAL ASH ---- Coal Ash Disposal Site Listing
NY Financial Assurance ---- Financial Assurance Information Listing
NY HSWDS ---- Hazardous Substance Waste Disposal Site Inventory
NY SPDES ---- State Pollutant Discharge Elimination System
NY VAPOR REOPENED ---- Vapor Intrusion Legacy Site List
NY UIC ---- Underground Injection Control Wells
NY COOLING TOWERS ---- Registered Cooling Towers
NY MGP ---- Manufactured Gas Plants Listing
NY ILI ---- New York State Inactive Landfill Initiative

EDR RECOVERED GOVERNMENT ARCHIVES

Exclusive Recovered Govt. Archives

NY RGA HWS ---- Recovered Government Archive State Hazardous Waste Facilities List
NY RGA LF ---- Recovered Government Archive Solid Waste Facilities List

SURROUNDING SITES: SEARCH RESULTS

Surrounding sites were identified in the following databases.

Elevations have been determined from the USGS Digital Elevation Model and should be evaluated on a relative (not an absolute) basis. Relative elevation information between sites of close proximity should be field verified. Sites with an elevation equal to or higher than the target property have been differentiated below from sites with an elevation lower than the target property.
Page numbers and map identification numbers refer to the EDR Radius Map report where detailed data on individual sites can be reviewed.

Sites listed in ***bold italics*** are in multiple databases.

Unmappable (orphan) sites are not considered in the foregoing analysis.

EXECUTIVE SUMMARY

STANDARD ENVIRONMENTAL RECORDS

Lists of Federal sites subject to CERCLA removals and CERCLA orders

SEMS: SEMS (Superfund Enterprise Management System) tracks hazardous waste sites, potentially hazardous waste sites, and remedial activities performed in support of EPA's Superfund Program across the United States. The list was formerly know as CERCLIS, renamed to SEMS by the EPA in 2015. The list contains data on potentially hazardous waste sites that have been reported to the USEPA by states, municipalities, private companies and private persons, pursuant to Section 103 of the Comprehensive Environmental Response, Compensation, and Liability Act (CERCLA). This dataset also contains sites which are either proposed to or on the National Priorities List (NPL) and the sites which are in the screening and assessment phase for possible inclusion on the NPL.

A review of the SEMS list, as provided by EDR, and dated 04/22/2024 has revealed that there is 1 SEMS site within approximately 0.5 miles of the target property.

Equal/Higher Elevation	Address	Direction / Distance	Map ID	Page
JAMES J. PETERS VA M	130 WEST KINGSBRIDGE	W 1/8 - 1/4 (0.185 mi.)	AL272	830

Lists of Federal RCRA generators

RCRA-LQG: RCRAInfo is EPA's comprehensive information system, providing access to data supporting the Resource Conservation and Recovery Act (RCRA) of 1976 and the Hazardous and Solid Waste Amendments (HSWA) of 1984. The database includes selective information on sites which generate, transport, store, treat and/or dispose of hazardous waste as defined by the Resource Conservation and Recovery Act (RCRA). Large quantity generators (LQGs) generate over 1,000 kilograms (kg) of hazardous waste, or over 1 kg of acutely hazardous waste per month.

A review of the RCRA-LQG list, as provided by EDR, and dated 06/03/2024 has revealed that there are 2 RCRA-LQG sites within approximately 0.125 miles of the target property.

Equal/Higher Elevation	Address	Direction / Distance	Map ID	Page
CON ED MANHOLE 14487 EPA ID:: NYP004154951	***195TH ST & RESERVOIR***	***NNW 0 - 1/8 (0.015 mi.)***	***D25***	***84***
NYC DEPT OF EDUCATIO EPA ID:: NYD986882561	***2780 RESERVOIR AVE***	***N 0 - 1/8 (0.030 mi.)***	***D36***	***121***

RCRA-SQG: RCRAInfo is EPA's comprehensive information system, providing access to data supporting the Resource Conservation and Recovery Act (RCRA) of 1976 and the Hazardous and Solid Waste Amendments (HSWA) of 1984. The database includes selective information on sites which generate, transport, store, treat and/or dispose of hazardous waste as defined by the Resource Conservation and Recovery Act (RCRA). Small quantity generators (SQGs) generate between 100 kg and 1,000 kg of hazardous waste per month.

A review of the RCRA-SQG list, as provided by EDR, and dated 06/03/2024 has revealed that there are 3 RCRA-SQG sites within approximately 0.125 miles of the target property.

Equal/Higher Elevation	Address	Direction / Distance	Map ID	Page
PS 86X	***2756 RESERVOIR AVENU***	***N 0 - 1/8 (0.030 mi.)***	***D38***	***131***

EPA ID:: NYR000213629

Lower Elevation	Address	Direction / Distance	Map ID	Page
MTA NYCT - KINGSBRID EPA ID:: NYR000091728	***JEROME AVE & KINGSBR***	***SE 0 - 1/8 (0.010 mi.)***	***B9***	***46***
MTA NYCT - JEROME AV EPA ID:: NYR000216937	2633 JEROME AVE	S 0 - 1/8 (0.075 mi.)	G94	317

RCRA-VSQG: RCRAInfo is EPA's comprehensive information system, providing access to data supporting the Resource Conservation and Recovery Act (RCRA) of 1976 and the Hazardous and Solid Waste Amendments (HSWA) of 1984. The database includes selective information on sites which generate, transport, store, treat and/or dispose of hazardous waste as defined by the Resource Conservation and Recovery Act (RCRA). Very small quantity generators (VSQGs) generate less than 100 kg of hazardous waste, or less than 1 kg of acutely hazardous waste per month.

A review of the RCRA-VSQG list, as provided by EDR, and dated 06/03/2024 has revealed that there are 2 RCRA-VSQG sites within approximately 0.125 miles of the target property.

Equal/Higher Elevation	Address	Direction / Distance	Map ID	Page
NYC EDC KINGSBRIDGE EPA ID:: NYR000096883	***2727 JEROME AVE***	***ENE 0 - 1/8 (0.021 mi.)***	***C27***	***89***
NYCDEP - SHAFT 4 EPA ID:: NYR000092270	***GOLDEN AVE & STRONG***	***N 0 - 1/8 (0.108 mi.)***	***P154***	***445***

Lists of state- and tribal hazardous waste facilities

NY SHWS: The State Hazardous Waste Sites records are the states' equivalent to CERCLIS. These sites may or may not already be listed on the federal CERCLIS list. Priority sites planned for cleanup using state funds (state equivalent of Superfund) are identified along with sites where cleanup will be paid for by potentially responsible parties. The data come from the Department of Environmental Conservation's Inactive Hazardous waste Disposal Sites in New York State.

A review of the NY SHWS list, as provided by EDR, and dated 08/01/2024 has revealed that there are 5 NY SHWS sites within approximately 1 mile of the target property.

Equal/Higher Elevation	Address	Direction / Distance	Map ID	Page
2628 UNIVERSITY AVEN Site Code: 57013	***2628 UNIVERSITY AVEN***	***WSW 0 - 1/8 (0.096 mi.)***	***O134***	***407***
2614 KINGSBRIDGE COR Site Code: 58158	***2614 UNIVERSITY AV***	***WSW 0 - 1/8 (0.122 mi.)***	***O173***	***488***
NESSEN LAMPS SITE FO Site Code: 452959	***3200 JEROME AVE***	***NE 1/2 - 1 (0.802 mi.)***	***702***	***2271***

Lower Elevation	Address	Direction / Distance	Map ID	Page
TERRACE VIEW AVENUE Site Code: 655594	7 TERRACE VIEW AVENU	NW 1/2 - 1 (0.844 mi.)	704	2331
275 WEST 231ST STREE	***275 WEST 231ST STREE***	***NNW 1/2 - 1 (0.880 mi.)***	***706***	***2333***

EXECUTIVE SUMMARY

Site Code: 637155

Lists of state and tribal leaking storage tanks

NY LTANKS: Leaking Storage Tank Incident Reports. These records contain an inventory of reported leaking storage tank incidents reported from 4/1/86 through the most recent update. They can be either leaking underground storage tanks or leaking aboveground storage tanks. The causes of the incidents are tank test failures, tank failures or tank overfills

A review of the NY LTANKS list, as provided by EDR, and dated 07/30/2024 has revealed that there are 73 NY LTANKS sites within approximately 0.5 miles of the target property.

Equal/Higher Elevation	Address	Direction / Distance	Map ID	Page
Not reported	***2719 MORRIS AVENUE***	***E 0 - 1/8 (0.065 mi.)***	***L78***	***258***
Spill Number/Closed Date: 1501683 / 2015-07-21 Site ID: 507911 Spill Date: 2015-05-14				
EPISCOPAL MISSION	2749 UNIVERSITY AVE	NW 0 - 1/8 (0.071 mi.)	M87	304
Spill Number/Closed Date: 9804660 / 1998-07-15 Site ID: 316619 Spill Date: 1998-07-14				
55 E. 196TH ST	***55 E.196TH STREET***	***E 0 - 1/8 (0.119 mi.)***	***Q167***	***475***
Spill Number/Closed Date: 9408807 / 1994-10-30 Site ID: 253468 Spill Date: 1994-10-02				
APARTMENT BUILDING	***55 EAST 196 STREET***	***E 0 - 1/8 (0.119 mi.)***	***Q168***	***477***
Spill Number/Closed Date: 1404839 / 2015-09-03 Site ID: 498244 Spill Date: 2014-08-04				
SALSMAN BUILDING	***100 WEST KINGSBRIDGE***	***W 1/8 - 1/4 (0.137 mi.)***	***V196***	***596***
Spill Number/Closed Date: 0410701 / 2004-12-30 Spill Number/Closed Date: 0605981 / 2014-03-18 Spill Number/Closed Date: 0606008 / 2008-07-07 Site ID: 335737 Site ID: 369260 Site ID: 369292 Spill Date: 2004-12-29 Spill Date: 2006-08-23 Spill Date: 2006-08-24				
2701 WEBB AVE	***2701 WEBB AVE***	***WNW 1/8 - 1/4 (0.151 mi.)***	***U226***	***703***
Spill Number/Closed Date: 9211049 / 1992-12-23 Site ID: 201973 Spill Date: 1992-12-23				
Not reported	***2685 GRAND CONCOURSE***	***ESE 1/8 - 1/4 (0.171 mi.)***	***AI255***	***752***
Spill Number/Closed Date: 9901087 / 2005-12-05 Site ID: 156468 Spill Date: 1999-04-28				
CON EDISON	***2641 GRAND CONCOURSE***	***SE 1/8 - 1/4 (0.176 mi.)***	***AC265***	***786***
Spill Number/Closed Date: 9612156 / 1997-10-24				

Site ID: 79790
Spill Date: 1997-01-09

130 WEST KINGSBRIDGE ***130 WEST KINGSBRIDGE*** ***W 1/8 - 1/4 (0.185 mi.)*** ***AL276*** ***862***
Spill Number/Closed Date: 0411453 / 2005-06-17
Spill Number/Closed Date: 9400330 / 2013-01-18
Site ID: 336646
Site ID: 268653
Spill Date: 2005-01-24
Spill Date: 1994-04-07

JAMES J PETERS VA ME ***130 W KINGSBRIDGE RD*** ***W 1/8 - 1/4 (0.185 mi.)*** ***AL281*** ***920***
Spill Number/Closed Date: 2110111 / 2022-09-16
Spill Number/Closed Date: 2301889 / 2023-10-17
Site ID: 634147
Site ID: 652719
Spill Date: 2022-02-23
Spill Date: 2023-06-06

WK NURSING HOME CORP ***2545 UNIVERSITY AVEN*** ***WSW 1/8 - 1/4 (0.192 mi.)*** ***AH286*** ***939***
Spill Number/Closed Date: 0606165 / 2006-11-08
Spill Number/Closed Date: 9110119 / 1991-12-24
Spill Number/Closed Date: 9811903 / 2003-03-03
Spill Number/Closed Date: 0509241 / 2006-04-25
Site ID: 369469
Site ID: 322476
Site ID: 322477
Site ID: 354984
Spill Date: 2006-08-29
Spill Date: 1991-12-24
Spill Date: 1998-12-22
Spill Date: 2005-11-01

Not reported ***2588 CRESTON AVENUE*** ***SSE 1/8 - 1/4 (0.198 mi.)*** ***AM290*** ***970***
Spill Number/Closed Date: 9612267 / 1997-01-14
Site ID: 164008
Spill Date: 1997-01-14

Not reported ***2800 JEROME AVENUE*** ***NE 1/8 - 1/4 (0.198 mi.)*** ***AN294*** ***983***
Spill Number/Closed Date: 9111802 / 1992-02-17
Site ID: 103595
Spill Date: 1992-02-17

Not reported ***2625 GRAND CONCOURSE*** ***SSE 1/8 - 1/4 (0.199 mi.)*** ***AO295*** ***988***
Spill Number/Closed Date: 0512031 / 2006-01-19
Site ID: 358287
Spill Date: 2006-01-18

Not reported ***220 MIRIAM STREET*** ***E 1/4 - 1/2 (0.270 mi.)*** ***BE392*** ***1319***
Spill Number/Closed Date: 0112020 / 2003-03-03
Site ID: 265226
Spill Date: 2002-03-21

Not reported ***2647 SEDGWICK AVENUE*** ***WNW 1/4 - 1/2 (0.271 mi.)*** ***BI394*** ***1328***
Spill Number/Closed Date: 9709564 / 1997-11-18
Site ID: 278334
Spill Date: 1997-11-18

Not reported ***2856 WEBB AVENUE*** ***NNW 1/4 - 1/2 (0.284 mi.)*** ***BH410*** ***1391***
Spill Number/Closed Date: 1405982 / 2015-09-08
Site ID: 499437

Spill Date: 2014-09-03

FAILED TANK TEST TTF Spill Number/Closed Date: 1306841 / 2014-08-26 Site ID: 487484 Spill Date: 2013-09-30	2857 SEDGEWICK AVE	NNW 1/4 - 1/2 (0.358 mi.)	CE493	1643
Not reported Spill Number/Closed Date: 9501893 / 1995-05-15 Site ID: 150692 Spill Date: 1995-05-15	***2593 SEDGWICK AVENUE***	***W 1/4 - 1/2 (0.364 mi.)***	***CJ501***	***1678***
VA HOSPITAL Spill Number/Closed Date: 0313384 / 2004-06-04 Site ID: 113421 Spill Date: 2004-03-05	UNIVERSITY WEBB AND	W 1/4 - 1/2 (0.378 mi.)	CO524	1729
MARIOS SERVICE STATI Spill Number/Closed Date: 9914054 / 2005-12-23 Site ID: 116236 Spill Date: 2000-03-13	***2895 JEROME AV***	***ENE 1/4 - 1/2 (0.387 mi.)***	***CN546***	***1780***
RESIDENTIAL Spill Number/Closed Date: 1805996 / 2020-09-30 Site ID: 576707 Spill Date: 2018-09-04	2888 GRAND CONCOURSE	ENE 1/4 - 1/2 (0.402 mi.)	CX562	1845
Not reported Spill Number/Closed Date: 9500460 / 1995-04-12 Site ID: 91959 Spill Date: 1995-04-12	***2894 GRAND CONCOURSE***	***ENE 1/4 - 1/2 (0.417 mi.)***	***CX582***	***1896***
2894 GRAND CONCOURSE Spill Number/Closed Date: 9304354 / 1993-07-07 Site ID: 187280 Spill Date: 1993-07-07	2894 GRAN CONCOURSE	ENE 1/4 - 1/2 (0.417 mi.)	CX583	1911
Not reported Spill Number/Closed Date: 0500759 / 2005-04-21 Site ID: 343817 Spill Date: 2005-04-18	***2440 WEBB AVENUE***	***WSW 1/4 - 1/2 (0.424 mi.)***	***CS591***	***1947***
2885 JEROME AVENUE / Spill Number/Closed Date: 8607920 / 1987-03-26 Site ID: 163165 Spill Date: 1987-03-25	2885 JEROME AVE	NE 1/4 - 1/2 (0.427 mi.)	DE596	1968
NEW YORK TELEPHONE C Spill Number/Closed Date: 9006798 / 1997-10-03 Site ID: 224279 Spill Date: 1990-09-20	***2885 JEROME AVE***	***NE 1/4 - 1/2 (0.427 mi.)***	***DE597***	***1969***
Not reported Spill Number/Closed Date: 0206500 / 2005-09-13 Site ID: 249147 Spill Date: 2002-09-23	***2910 GRAND CONCOURSE***	***ENE 1/4 - 1/2 (0.442 mi.)***	***CX615***	***2013***
2947 JEROME AVE/BX/S Spill Number/Closed Date: 8905658 / 2006-01-31 Site ID: 219145 Spill Date: 1989-09-08	2947 JEROME AVENUE	NE 1/4 - 1/2 (0.489 mi.)	DY669	2192
246 EAST 199TH ST CE	246 EAST 199TH ST	ENE 1/4 - 1/2 (0.499 mi.)	682	2228

Spill Number/Closed Date: 9509320 / 1997-11-13
Site ID: 287481
Spill Date: 1995-10-27

Lower Elevation	Address	Direction / Distance	Map ID	Page
29 WEST KINGSBRIDGE	***29 WEST KINGSBRIDGE***	***SSW 0 - 1/8 (0.004 mi.)***	***A8***	***41***
Spill Number/Closed Date: 9211568 / 2005-03-28 Spill Number/Closed Date: 8802461 / 2004-08-10 Site ID: 132959 Site ID: 125876 Spill Date: 1993-01-07 Spill Date: 1988-06-16				
SPILL NUMBER 0012228	***2641 JEROME AV***	***S 0 - 1/8 (0.052 mi.)***	***G61***	***212***
Spill Number/Closed Date: 0012228 / 2003-12-10 Site ID: 237652 Spill Date: 2001-02-14				
2521	GRAND AVE	SW 1/8 - 1/4 (0.233 mi.)	AZ351	1156
Spill Number/Closed Date: 0206278 / 2002-12-27 Site ID: 109893 Spill Date: 2002-09-17				
2654 VALENTINE AVE/B	***2654 VALENTINE AVENU***	***SE 1/4 - 1/2 (0.281 mi.)***	***BL405***	***1383***
Spill Number/Closed Date: 9010817 / 1995-03-30 Site ID: 244950 Spill Date: 1991-01-07				
APT BLDG	240 EAST 194 TH ST	SE 1/4 - 1/2 (0.284 mi.)	BL413	1412
Spill Number/Closed Date: 9713307 / 2003-02-19 Site ID: 318452 Spill Date: 1998-03-01				
IVANAJ 2545 REALTY C	***2545 VALENTINE AVENU***	***SSE 1/4 - 1/2 (0.298 mi.)***	***BN438***	***1454***
Spill Number/Closed Date: 1407401 / 2016-02-03 Site ID: 500914 Spill Date: 2014-10-16				
2770 KINGBRIDGE TERR	***2770 KINGSBRIDGE TER***	***NW 1/4 - 1/2 (0.320 mi.)***	***BQ455***	***1499***
Spill Number/Closed Date: 9411986 / 1994-12-08 Site ID: 280758 Spill Date: 1994-12-08				
Not reported	***2487 GRAND AVENUE***	***SW 1/4 - 1/2 (0.331 mi.)***	***465***	***1547***
Spill Number/Closed Date: 0312115 / 2004-02-02 Site ID: 281632 Spill Date: 2004-01-30				
Not reported	***2473 DAVIDSON AVENUE***	***SSW 1/4 - 1/2 (0.340 mi.)***	***BP476***	***1588***
Spill Number/Closed Date: 1012134 / 2011-08-19 Site ID: 446048 Spill Date: 2011-03-07				
Not reported	***212 WEST KINGSBRIDGE***	***NW 1/4 - 1/2 (0.346 mi.)***	***480***	***1620***
Spill Number/Closed Date: 1501887 / 2015-06-19 Site ID: 508127 Spill Date: 2015-05-20				
BEE & BEE MANAGEMENT	***2851 SEDGWICK AVENUE***	***NNW 1/4 - 1/2 (0.348 mi.)***	***CE481***	***1626***
Spill Number/Closed Date: 9604251 / 1996-06-28				

Site ID: 175476
Spill Date: 1996-06-28

HERBERT LEHMAN COLLE — 2900 GOULDEN AVE — NNE 1/4 - 1/2 (0.359 mi.) — 495 — 1649
Spill Number/Closed Date: 9704225 / 2006-08-02
Site ID: 220632
Spill Date: 1997-07-09

2848 KINGSBRIDGE TER — 2848 KINGSBRIDGE TER — NNW 1/4 - 1/2 (0.362 mi.) — CE498 — 1670
Spill Number/Closed Date: 8901393 / 1998-02-09
Site ID: 317241
Spill Date: 1989-05-11

NYC HOUSING AUTH — 2663 HEATH AVE — WNW 1/4 - 1/2 (0.371 mi.) — CB509 — 1693
Spill Number/Closed Date: 2306394 / 2024-05-29
Site ID: 658393
Spill Date: 2023-10-27

2856 KINGSBRIDGE TER — 2856 KINGSBRIDGE TER — NNW 1/4 - 1/2 (0.372 mi.) — CE511 — 1702
Spill Number/Closed Date: 9611201 / 1997-11-12
Site ID: 185028
Spill Date: 1996-12-11

PLAZA — 2445 UNVERSITY AVENU — SW 1/4 - 1/2 (0.378 mi.) — BY522 — 1727
Spill Number/Closed Date: 1911416 / 2021-06-25
Site ID: 602111
Spill Date: 2020-03-12

COMMERCIAL BUSINESS — 2875 SEDGWICK AVE — NNW 1/4 - 1/2 (0.384 mi.) — CT541 — 1775
Spill Number/Closed Date: 1403569 / 2023-05-30
Site ID: 496931
Spill Date: 2014-07-03

Not reported — 2455 GRAND AVENUE — SW 1/4 - 1/2 (0.392 mi.) — CV553 — 1822
Spill Number/Closed Date: 8607577 / 1988-09-02
Site ID: 317403
Spill Date: 1987-03-12

UNDERGROUND TANK - T — 2661 MARION AVE — ESE 1/4 - 1/2 (0.397 mi.) — CH557 — 1833
Spill Number/Closed Date: 1103076 / 2018-11-27
Site ID: 450625
Spill Date: 2011-06-17

SPILL NUMBER 0203161 — 314 EAST 196TH ST — ESE 1/4 - 1/2 (0.397 mi.) — CI558 — 1839
Spill Number/Closed Date: 0203161 / 2003-12-12
Site ID: 273506
Spill Date: 2002-06-25

SPILL NUMBER 0401015 — 2450 CRESTON AVE — S 1/4 - 1/2 (0.401 mi.) — CW561 — 1843
Spill Number/Closed Date: 0401015 / 2004-06-01
Site ID: 175543
Spill Date: 2004-04-29

2476 GRAND CONCOURSE — 2476 GRAND CONCOURSE — S 1/4 - 1/2 (0.403 mi.) — CR565 — 1852
Spill Number/Closed Date: 9311636 / 1993-12-30
Site ID: 167830
Spill Date: 1993-12-28

Not reported — 2865 KINGSBRIDGE TER — NNW 1/4 - 1/2 (0.403 mi.) — CY566 — 1853
Spill Number/Closed Date: 1810297 / 2020-01-13
Spill Number/Closed Date: 0713312 / 2008-09-05
Site ID: 581184
Site ID: 395042

Spill Date: 2019-01-08 Spill Date: 2008-03-17				
IN THE BASEMENT Spill Number/Closed Date: 1012136 / 2011-08-19 Site ID: 446050 Spill Date: 2011-03-07	2422 UNIVERSTIY AVE	SW 1/4 - 1/2 (0.409 mi.)	CV572	1868
2590 BAILEY AVE/BX/G Spill Number/Closed Date: 9101247 / 1992-07-16 Site ID: 115527 Spill Date: 1991-04-30	2590 BAILEY AVENUE	W 1/4 - 1/2 (0.410 mi.)	DA574	1872
CLOSED-LACKOF RECENT Spill Number/Closed Date: 9800488 / 2003-02-19 Site ID: 94075 Spill Date: 1998-04-10	2559 SEDGEWICK AV	W 1/4 - 1/2 (0.415 mi.)	DB575	1873
APARTMENT Spill Number/Closed Date: 0502582 / 2005-07-29 Site ID: 346980 Spill Date: 2005-06-03	2800-2810 BAILEY AVE	NW 1/4 - 1/2 (0.433 mi.)	DH602	1986
2899 KINGSBRIDGE TER Spill Number/Closed Date: 9701728 / 1999-01-05 Site ID: 64440 Spill Date: 1997-05-09	2899 KINGSBRIDGE TER	NNW 1/4 - 1/2 (0.435 mi.)	CY606	1997
Not reported Spill Number/Closed Date: 1406067 / Not Reported Site ID: 499524 Spill Date: 2014-09-05	***2426 GRAND AVENUE***	***SSW 1/4 - 1/2 (0.446 mi.)***	***DM622***	***2028***
APT BUILDING Spill Number/Closed Date: 1401348 / 2015-12-15 Site ID: 494625 Spill Date: 2014-05-08	***2805 POND PL***	***E 1/4 - 1/2 (0.450 mi.)***	***DN627***	***2062***
SPILL NUMBER 9800777 Spill Number/Closed Date: 9800777 / 1998-04-17 Site ID: 167006 Spill Date: 1998-04-17	2899 KINGSBRIDGE TER	NNW 1/4 - 1/2 (0.461 mi.)	DP637	2090
Not reported Spill Number/Closed Date: 9906530 / 2005-11-18 Site ID: 144309 Spill Date: 1999-09-01	***2847 BAINBRIDGE AVEN***	***E 1/4 - 1/2 (0.463 mi.)***	***DG638***	***2091***
Not reported Spill Number/Closed Date: 1709863 / 2018-03-09 Site ID: 566329 Spill Date: 2018-01-29	***2543 DECATUR AVENUE***	***SE 1/4 - 1/2 (0.475 mi.)***	***DU650***	***2111***
Not reported Spill Number/Closed Date: 9612363 / 1997-01-16 Site ID: 195337 Spill Date: 1997-01-16	***3009 KINGSBRIDGE TER***	***NNW 1/4 - 1/2 (0.476 mi.)***	***DP651***	***2119***
SARDIS HOME Spill Number/Closed Date: 0604666 / 2006-09-20 Site ID: 367685 Spill Date: 2006-07-25	2914 HEATH AVE	NNW 1/4 - 1/2 (0.476 mi.)	DP652	2127
PASHTRIK REALITY	***2415 MORRIS AVE***	***SSW 1/4 - 1/2 (0.477 mi.)***	***DV654***	***2129***

Spill Number/Closed Date: 0304289 / 2005-12-07
Site ID: 199820
Spill Date: 2003-07-23

COMMERCIAL	***2432 GRAND CONCOURSE***	***S 1/4 - 1/2 (0.485 mi.)***	***DQ661***	***2171***
Spill Number/Closed Date: 9604630 / 2004-09-13 Site ID: 321217 Spill Date: 1996-07-08				
LEHMAN COLLEGE CUNY/	BEDFORD PK BLVD WEST	NNE 1/4 - 1/2 (0.486 mi.)	DW663	2180
Spill Number/Closed Date: 9100022 / 1991-11-14 Site ID: 112907 Spill Date: 1991-03-28				
HERBERT LEHMAN COLLE	BEDFORD PARK BLVD WE	NNE 1/4 - 1/2 (0.486 mi.)	DW664	2182
Spill Number/Closed Date: 8802821 / 1988-09-30 Site ID: 318074 Spill Date: 1988-06-24				
HARRIS PARK	BEDFORD PARK BLVD WE	NNE 1/4 - 1/2 (0.493 mi.)	670	2193
Spill Number/Closed Date: 1704918 / 2017-11-09 Site ID: 557186 Spill Date: 2017-08-17				
APT BUILDING	153-175 FATHER ZIESE	SW 1/4 - 1/2 (0.493 mi.)	672	2197
Spill Number/Closed Date: 0407901 / 2005-11-18 Site ID: 332478 Spill Date: 2004-10-16				
384 E 193RD ST	384 E 193RD ST	SE 1/4 - 1/2 (0.495 mi.)	DU677	2215
Spill Number/Closed Date: 9112288 / 1994-11-22 Site ID: 104127 Spill Date: 1992-03-02				
PRIVATE HOME	334 E. 198TH ST	E 1/4 - 1/2 (0.497 mi.)	DN680	2226
Spill Number/Closed Date: 0412455 / 2005-02-25 Site ID: 337931 Spill Date: 2005-02-23				

Lists of state and tribal registered storage tanks

NY UST: The Underground Storage Tank database contains registered USTs. USTs are regulated under Subtitle I of the Resource Conservation and Recovery Act (RCRA). The data come from the Department of Environmental Conservation's Petroleum Bulk Storage (PBS) Database

A review of the NY UST list, as provided by EDR, has revealed that there are 9 NY UST sites within approximately 0.125 miles of the target property.

Equal/Higher Elevation	Address	Direction / Distance	Map ID	Page
NYS ARMORY	***10 WEST 195TH STREET***	***E 0 - 1/8 (0.011 mi.)***	***C11***	***55***
Database: UST, Date of Government Version: 03/19/2024				
POWER TEST/GETTY 002	***2717 RESERVOIR AVE***	***WNW 0 - 1/8 (0.021 mi.)***	***E30***	***102***
Database: UST, Date of Government Version: 03/19/2024				
2685 GRAND CONCOURSE	2685 GRAND BLVD (CON	WSW 0 - 1/8 (0.035 mi.)	F44	147
Database: UST, Date of Government Version: 03/19/2024				
2685 UNIVERSITY AVE	2685 UNIVERSITY AVE	W 0 - 1/8 (0.081 mi.)	H106	344
Database: UST, Date of Government Version: 03/19/2024				

Equal/Higher Elevation	Address	Direction / Distance	Map ID	Page
2621 PARKING GARAGE, Database: UST, Date of Government Version: 03/19/2024	2621 AQUEDUCT AVENUE	WSW 0 - 1/8 (0.084 mi.)	O111	354
2621 PARKING GARAGE, Database: UST, Date of Government Version: 03/19/2024	2621 AQUEDUCT AVENUE	WSW 0 - 1/8 (0.084 mi.)	O112	357
2636 UNIVERSITY REAL Database: UST, Date of Government Version: 03/19/2024	2636 UNIVERSITY AVEN	WSW 0 - 1/8 (0.088 mi.)	H122	374
2614 KINGSBRIDGE COR Database: UST, Date of Government Version: 03/19/2024	***2614 UNIVERSITY AV***	***WSW 0 - 1/8 (0.122 mi.)***	***O173***	***488***

Lower Elevation	Address	Direction / Distance	Map ID	Page
JP MORGAN CHASE BANK Database: UST, Date of Government Version: 03/19/2024	66 EAST KINGSBRIDGE	SE 0 - 1/8 (0.121 mi.)	S171	484

NY AST: The Aboveground Storage Tank database contains registered ASTs. The data come from the Department of Environmental Conservation's Petroleum Bulk Storage (PBS) Database.

A review of the NY AST list, as provided by EDR, has revealed that there are 55 NY AST sites within approximately 0.125 miles of the target property.

Equal/Higher Elevation	Address	Direction / Distance	Map ID	Page
NYS ARMORY Database: AST, Date of Government Version: 03/19/2024 Facility Id: 2-392014	***10 WEST 195TH STREET***	***E 0 - 1/8 (0.011 mi.)***	***C11***	***55***
2745 RESERVOIR AVE Database: AST, Date of Government Version: 03/19/2024 Facility Id: 2-277967	2745 RESERVOIR AVE	NNW 0 - 1/8 (0.022 mi.)	D31	111
P.S. 86 - BRONX X086 Database: AST, Date of Government Version: 03/19/2024 Facility Id: 2-606260	2756 RESERVOIR AVENU	N 0 - 1/8 (0.030 mi.)	D35	118
PARKASH 2691 LLC Database: AST, Date of Government Version: 03/19/2024 Facility Id: 2-294136	2691 RESERVOIR AVE	W 0 - 1/8 (0.032 mi.)	E40	142
Not reported Database: AST, Date of Government Version: 03/19/2024 Facility Id: 2-304271	***2755 RESERVOIR AVENU***	***NNW 0 - 1/8 (0.037 mi.)***	***D45***	***149***
UNIVERSITY ASSOCIATE Database: AST, Date of Government Version: 03/19/2024 Facility Id: 2-091952	2724 UNIVERSITY AVE	NW 0 - 1/8 (0.042 mi.)	E54	197
UNIVERSITY REALTY AS Database: AST, Date of Government Version: 03/19/2024 Facility Id: 2-093610	2714 UNIVERSITY AVEN	WNW 0 - 1/8 (0.042 mi.)	E56	201
2704 UNIVERSITY AVE Database: AST, Date of Government Version: 03/19/2024 Facility Id: 2-151637	2704 UNIVERSITY AVEN	WNW 0 - 1/8 (0.043 mi.)	E57	204
DIPLOMACY REALTY LLC Database: AST, Date of Government Version: 03/19/2024	95 WEST 195TH STREET	NNW 0 - 1/8 (0.051 mi.)	D60	209

Facility Id: 2-277118

2690 UNIVERSITY AVEN Database: AST, Date of Government Version: 03/19/2024 Facility Id: 2-189391	2690 UNIVERSITY AVE.	W 0 - 1/8 (0.060 mi.)	H65	221
2683 MORRIS AVENUE Database: AST, Date of Government Version: 03/19/2024 Facility Id: 2-070688	2683 MORRIS AVENUE	ESE 0 - 1/8 (0.061 mi.)	I68	238
KAYLA REALTY LLC Database: AST, Date of Government Version: 03/19/2024 Facility Id: 2-160601	2693 MORRIS AVENUE	ESE 0 - 1/8 (0.062 mi.)	I70	243
2705 & 2707 MORRIS L Database: AST, Date of Government Version: 03/19/2024 Facility Id: 2-336106	2705 MORRIS AVENUE	ESE 0 - 1/8 (0.062 mi.)	I71	245
2727 UNIVERSITY AVE Database: AST, Date of Government Version: 03/19/2024 Facility Id: 2-279684	2727 UNIVERSITY AVEN	WNW 0 - 1/8 (0.064 mi.)	E75	253
2719-2721 MORRIS AVE Database: AST, Date of Government Version: 03/19/2024 Facility Id: 2-399183	2719 MORRIS AVE	E 0 - 1/8 (0.065 mi.)	L77	255
APARTMENT BUILDING Database: AST, Date of Government Version: 03/19/2024 Facility Id: 2-216836	***12 EAST 196TH STREET***	***ENE 0 - 1/8 (0.065 mi.)***	***J79***	***277***
NSEA LLC Database: AST, Date of Government Version: 03/19/2024 Facility Id: 2-295868	2760 JEROME AVE	ENE 0 - 1/8 (0.066 mi.)	J81	281
2735 UNIVERSITY AVE Database: AST, Date of Government Version: 03/19/2024 Facility Id: 2-278157	2735 UNIVERSITY AVE	NW 0 - 1/8 (0.068 mi.)	M84	298
MORRIS AVENUE REALTY Database: AST, Date of Government Version: 03/19/2024 Facility Id: 2-258032	2725 MORRIS AVE	E 0 - 1/8 (0.071 mi.)	L88	305
2766 UNIVERSITY AVE. Database: AST, Date of Government Version: 03/19/2024 Facility Id: 2-241687	2764-66 UNIVERSITY A	NNW 0 - 1/8 (0.074 mi.)	N93	315
CON EDISON Database: AST, Date of Government Version: 03/19/2024 Facility Id: 2-096563	***2751 UNIVERSITY AVE***	***NNW 0 - 1/8 (0.076 mi.)***	***M98***	***328***
2733 MORRIS AVENUE Database: AST, Date of Government Version: 03/19/2024 Facility Id: 2-363405	2733 MORRIS AVE	E 0 - 1/8 (0.079 mi.)	L101	335
2685 UNIVERSITY AVE Database: AST, Date of Government Version: 03/19/2024 Facility Id: 2-253928	2685 UNIVERSITY AVE	W 0 - 1/8 (0.081 mi.)	H105	342
5 REALTY HOLDINGS LL Database: AST, Date of Government Version: 03/19/2024 Facility Id: 2-612329	5 EAST 196TH STREET	ENE 0 - 1/8 (0.082 mi.)	J107	346
2690 MORRIS AVE LLC Database: AST, Date of Government Version: 03/19/2024 Facility Id: 2-070602	2690 MORRIS AVE	ESE 0 - 1/8 (0.083 mi.)	I110	352
2676 MORRIS AVENUE R Database: AST, Date of Government Version: 03/19/2024	2676 MORRIS AVENUE	SE 0 - 1/8 (0.085 mi.)	I114	361

Facility Id: 2-600414				
2710 MORRIS AVE Database: AST, Date of Government Version: 03/19/2024 Facility Id: 2-346039	2710 MORRIS AVE	E 0 - 1/8 (0.087 mi.)	L120	370
2734 CLAFLIN AVE REA Database: AST, Date of Government Version: 03/19/2024 Facility Id: 2-265160	2734 CLAFLIN AVENUE	NW 0 - 1/8 (0.091 mi.)	M124	377
2761 UNIVERSITY AVE Database: AST, Date of Government Version: 03/19/2024 Facility Id: 2-159492	2761 UNIVERSITY AVE	NNW 0 - 1/8 (0.091 mi.)	N125	379
15 E 196 REALTY, L.L Database: AST, Date of Government Version: 03/19/2024 Facility Id: 2-191957	15 E 196TH ST	ENE 0 - 1/8 (0.091 mi.)	J126	382
2718 MORRIS AVENUE Database: AST, Date of Government Version: 03/19/2024 Facility Id: 2-209988	2718 MORRIS AVENUE	E 0 - 1/8 (0.092 mi.)	L127	384
WALTON HIGH SCHOOL (Database: AST, Date of Government Version: 03/19/2024 Facility Id: 2-603976	2780 RESERVOIR AVENU	N 0 - 1/8 (0.095 mi.)	P128	386
50 EAST 196TH STREET Database: AST, Date of Government Version: 03/19/2024 Facility Id: 2-605369	50 EAST 196TH STREET	E 0 - 1/8 (0.096 mi.)	L133	405
2609-2610 LLC Database: AST, Date of Government Version: 03/19/2024 Facility Id: 2-246247	2609 AQUEDUCT AVENUE	WSW 0 - 1/8 (0.097 mi.)	O136	412
2755 MORRIS AVE Database: AST, Date of Government Version: 03/19/2024 Facility Id: 2-509833	2751-2755 MORRIS AVE	ENE 0 - 1/8 (0.098 mi.)	Q140	419
NYSANDY3 NBP6 LLC Database: AST, Date of Government Version: 03/19/2024 Facility Id: 2-374261	2780 UNIVERSITY AVEN	NNW 0 - 1/8 (0.099 mi.)	N143	424
2755 INC. Database: AST, Date of Government Version: 03/19/2024 Facility Id: 2-602197	2755 MORRIS AVENUE	ENE 0 - 1/8 (0.100 mi.)	Q144	427
2769 UNIVERSITY AVE Database: AST, Date of Government Version: 03/19/2024 Facility Id: 2-201774	2769 UNIVERSITY AVE	NNW 0 - 1/8 (0.100 mi.)	N146	430
NIKGJONAJ REALTY COR Database: AST, Date of Government Version: 03/19/2024 Facility Id: 2-603894	2754 CLAFLIN AVENUE	NW 0 - 1/8 (0.100 mi.)	M147	432
80 STRONG STREET Database: AST, Date of Government Version: 03/19/2024 Facility Id: 2-129798	80 STRONG STREET	N 0 - 1/8 (0.101 mi.)	P149	437
2685 CRESTON AVE, OW Database: AST, Date of Government Version: 03/19/2024 Facility Id: 2-274127	2685 CRESTON AVENUE	ESE 0 - 1/8 (0.113 mi.)	T159	459
2675 CRESTON ASSOC L Database: AST, Date of Government Version: 03/19/2024 Facility Id: 2-338249	2675 CRESTON AVENUE	ESE 0 - 1/8 (0.113 mi.)	S160	461
2707 CRESTON AVENUE Database: AST, Date of Government Version: 03/19/2024	2707 CRESTON AVENUE	E 0 - 1/8 (0.114 mi.)	L161	463

Facility Id: 2-605451

60 EAST 196 LLC Database: AST, Date of Government Version: 03/19/2024 Facility Id: 2-216143	60 EAST 196 STREET	E 0 - 1/8 (0.115 mi.)	Q164	469
2715 CLAFLIN AVE. Database: AST, Date of Government Version: 03/19/2024 Facility Id: 2-364754	2715 CLAFLIN AVENUE,	WNW 0 - 1/8 (0.116 mi.)	U165	471
GV 55 LLC Database: AST, Date of Government Version: 03/19/2024 Facility Id: 2-347981	55 EAST 196TH ST	E 0 - 1/8 (0.119 mi.)	Q169	481

Lower Elevation	Address	Direction / Distance	Map ID	Page
PE-GI GJO REALTY LLC Database: AST, Date of Government Version: 03/19/2024 Facility Id: 2-248614	2640 DAVIDSON AVE	SSW 0 - 1/8 (0.042 mi.)	G55	199
TIMAC JEROME Database: AST, Date of Government Version: 03/19/2024 Facility Id: 2-482544	2639-41 JEROME AVENU	S 0 - 1/8 (0.058 mi.)	G64	219
HPG LLC Database: AST, Date of Government Version: 03/19/2024 Facility Id: 2-610072	2671-2675 MORRIS AVE	ESE 0 - 1/8 (0.060 mi.)	I66	223
9 EAST 193RD STREET Database: AST, Date of Government Version: 03/19/2024 Facility Id: 2-216844	9 EAST 193RD STREET	SSE 0 - 1/8 (0.063 mi.)	K74	250
2645 MORRIS AVE Database: AST, Date of Government Version: 03/19/2024 Facility Id: 2-252972	2645 MORRIS AVENUE	SE 0 - 1/8 (0.070 mi.)	K86	302
193 REALTY, LLC Database: AST, Date of Government Version: 03/19/2024 Facility Id: 2-600206	25 EAST 193RD STREET	SSE 0 - 1/8 (0.076 mi.)	K97	325
STANAJ REALTY Database: AST, Date of Government Version: 03/19/2024 Facility Id: 2-609678	2615 JEROME AVE	S 0 - 1/8 (0.098 mi.)	R141	421
2607 JEROME AVENUE Database: AST, Date of Government Version: 03/19/2024 Facility Id: 2-601635	2607 JEROME AVENUE	S 0 - 1/8 (0.109 mi.)	R157	453
65 EAST 193RD ST Database: AST, Date of Government Version: 03/19/2024 Facility Id: 2-043117	65 EAST 193RD ST	SE 0 - 1/8 (0.116 mi.)	S166	473

State and tribal institutional control / engineering control registries

NY ENG CONTROLS: Environmental Remediation sites that have engineering controls in place.

A review of the NY ENG CONTROLS list, as provided by EDR, and dated 08/01/2024 has revealed that there is 1 NY ENG CONTROLS site within approximately 0.5 miles of the target property.

Equal/Higher Elevation	Address	Direction / Distance	Map ID	Page
2614 KINGSBRIDGE COR	***2614 UNIVERSITY AV***	***WSW 0 - 1/8 (0.122 mi.)***	***O173***	***488***
Site Code: 57987				

Environmental Remediation sites that have institutional controls in place.

A review of the NY INST CONTROL list, as provided by EDR, and dated 08/01/2024 has revealed that there is 1 NY INST CONTROL site within approximately 0.5 miles of the target property.

Equal/Higher Elevation	Address	Direction / Distance	Map ID	Page
2614 KINGSBRIDGE COR	***2614 UNIVERSITY AV***	***WSW 0 - 1/8 (0.122 mi.)***	***O173***	***488***
Site Code: 57987				

Lists of state and tribal voluntary cleanup sites

NY VCP: Voluntary Cleanup Agreements. The voluntary remedial program uses private monies to get contaminated sites remediated to levels allowing for the sites' productive use. The program covers virtually any kind of site and contamination.

A review of the NY VCP list, as provided by EDR, has revealed that there are 2 NY VCP sites within approximately 0.5 miles of the target property.

Equal/Higher Elevation	Address	Direction / Distance	Map ID	Page
2628 UNIVERSITY AVEN	***2628 UNIVERSITY AVEN***	***WSW 0 - 1/8 (0.096 mi.)***	***O134***	***407***
Database: VCP, Date of Government Version: 08/01/2024				
Site Code: 56896				
2614 KINGSBRIDGE COR	***2614 UNIVERSITY AV***	***WSW 0 - 1/8 (0.122 mi.)***	***O173***	***488***
Database: VCP, Date of Government Version: 08/01/2024				
Site Code: 57987				

Lists of state and tribal brownfield sites

NY BROWNFIELDS: Brownfields Site List

A review of the NY BROWNFIELDS list, as provided by EDR, and dated 08/01/2024 has revealed that there is 1 NY BROWNFIELDS site within approximately 0.5 miles of the target property.

Lower Elevation	Address	Direction / Distance	Map ID	Page
CON EDISON	***2409 JEROME AVE***	***SSW 1/4 - 1/2 (0.494 mi.)***	***DZ675***	***2207***
Site Code: 532984				

EXECUTIVE SUMMARY

ADDITIONAL ENVIRONMENTAL RECORDS

Records of Emergency Release Reports

NY Spills: Data collected on spills reported to NYSDEC. is required by one or more of the following: Article 12 of the Navigation Law, 6 NYCRR Section 613.8 (from PBS regs), or 6 NYCRR Section 595.2 (from CBS regs). It includes spills active as of April 1, 1986, as well as spills occurring since this date.

A review of the NY Spills list, as provided by EDR, and dated 07/30/2024 has revealed that there are 359 NY Spills sites within approximately 0.5 miles of the target property.

Equal/Higher Elevation	Address	Direction / Distance	Map ID	Page
217251; W 195TH ST A Spill Number/Closed Date: 0914276 / 2009-07-15 Site ID: 433200 Spill Date: 2009-06-23	W 195TH ST AND JEROM	E 0 - 1/8 (0.014 mi.)	C14	65
POWER TEST/GETTY 002 Spill Number/Closed Date: 9504140 / 1995-07-06 Site ID: 193441 Spill Date: 1995-07-06	***2717 RESERVOIR AVE***	***WNW 0 - 1/8 (0.021 mi.)***	***E30***	***102***
MANHOLE 23622 Spill Number/Closed Date: 9900237 / 1999-04-15 Site ID: 132475 Spill Date: 1999-04-06	WEST 195TH ST+JEROME	E 0 - 1/8 (0.033 mi.)	C42	145
Not reported Spill Number/Closed Date: 9713375 / 1998-03-03 Site ID: 137156 Spill Date: 1998-03-03	***2755 RESERVOIR AVENU***	***NNW 0 - 1/8 (0.037 mi.)***	***D45***	***149***
RESIDENCE Spill Number/Closed Date: 1512048 / 2016-08-31 Site ID: 524840 Spill Date: 2016-03-18	2629 GRAND AVE	SW 0 - 1/8 (0.058 mi.)	F63	215
Not reported Spill Number/Closed Date: 0005691 / 2005-08-05 Site ID: 238957 Spill Date: 2000-08-11	***2683 MORRIS AVENUE***	***ESE 0 - 1/8 (0.061 mi.)***	***I67***	***225***
BASEMENT Spill Number/Closed Date: 1611235 / 2017-04-13 Site ID: 542107 Spill Date: 2017-03-15	80 WEST KINGS BRIDGE	WSW 0 - 1/8 (0.063 mi.)	F73	249
APARTMENT BUILDING Spill Number/Closed Date: 1112068 / 2012-01-17 Site ID: 459992 Spill Date: 2012-01-16	***12 EAST 196TH STREET***	***ENE 0 - 1/8 (0.065 mi.)***	***J79***	***277***
5 EAST 196TH ST/BRON Spill Number/Closed Date: 8800347 / 1988-04-20 Site ID: 225101 Spill Date: 1988-04-11	5 EAST 196TH ST	ENE 0 - 1/8 (0.069 mi.)	J85	300
RESIDANCIAL BUILDING Spill Number/Closed Date: 0709670 / 2007-12-10	2766 DOCTOR M.L.K. B	NNW 0 - 1/8 (0.074 mi.)	N92	314

Site ID: 390786 Spill Date: 2007-12-07				
INTERSECTION Spill Number/Closed Date: 1006647 / 2010-10-20 Site ID: 440009 Spill Date: 2010-09-20	WEST KINGSBRIDGE RD	W 0 - 1/8 (0.087 mi.)	H115	363
INTERSECTION Spill Number/Closed Date: 0402746 / 2004-06-23 Site ID: 228915 Spill Date: 2004-06-12	KINGSBRIDGE RD/UNIVE	W 0 - 1/8 (0.087 mi.)	H118	368
MANHOLE #11939 Spill Number/Closed Date: 9808654 / 2002-10-25 Site ID: 127972 Spill Date: 1998-10-12	UNIVERSITY/W KINGSBR	W 0 - 1/8 (0.087 mi.)	H119	369
EAST 196TH STREET Spill Number/Closed Date: 9401121 / 1994-04-24 Site ID: 77216 Spill Date: 1994-04-23	EAST 196TH STREET	E 0 - 1/8 (0.097 mi.)	L135	411
APARTMENT BLDG Spill Number/Closed Date: 0907223 / 2009-10-09 Site ID: 419713 Spill Date: 2009-09-27	2609 AQUEDUCT AVE	WSW 0 - 1/8 (0.097 mi.)	O139	418
2755 MORRIS AVE Spill Number/Closed Date: 9509315 / 1995-10-27 Site ID: 120921 Spill Date: 1995-10-27	2755 MORRIS AVE	ENE 0 - 1/8 (0.100 mi.)	Q145	429
APARTMENT BUILDING Spill Number/Closed Date: 1605124 / 2020-10-09 Site ID: 531660 Spill Date: 2016-08-18	2754 CLAFLIN AVE	NW 0 - 1/8 (0.100 mi.)	M148	435
55 E. 196TH ST Spill Number/Closed Date: 9408779 / 1994-10-11 Site ID: 267409 Spill Date: 1994-10-02	***55 E.196TH STREET***	***E 0 - 1/8 (0.119 mi.)***	***Q167***	***475***
JEWISH HOME & HOSPIT Spill Number/Closed Date: 9608909 / 2003-12-29 Site ID: 128329 Spill Date: 1996-10-17	2614 UNIVERSITY AVE	WSW 0 - 1/8 (0.122 mi.)	O172	486
Not reported Spill Number/Closed Date: 0602093 / 2007-02-26 Site ID: 364492 Spill Date: 2006-05-25	***2767 MORRIS AVENUE***	***ENE 1/8 - 1/4 (0.128 mi.)***	***Q180***	***521***
125 WEST 195TH ST/BX Spill Number/Closed Date: 8905711 / 1992-10-07 Site ID: 212107 Spill Date: 1989-09-07	125 WEST 195TH STREE	NW 1/8 - 1/4 (0.133 mi.)	Y184	533
2717 CRESTON AVE Spill Number/Closed Date: 9603709 / 1996-11-22 Site ID: 271539 Spill Date: 1996-06-18	2717 CRESTON AVE	E 1/8 - 1/4 (0.133 mi.)	Q186	535
APT BUILDING	2690 WEBB AVE	W 1/8 - 1/4 (0.134 mi.)	X189	539

Spill Number/Closed Date: 1606021 / 2016-11-10
Site ID: 532607
Spill Date: 2016-09-15

Not reported ***2690 WEBB AVENUE*** ***W 1/8 - 1/4 (0.134 mi.)*** ***X190*** ***542***
Spill Number/Closed Date: 0708647 / 2007-11-09
Site ID: 389582
Spill Date: 2007-11-08

Not reported ***2757 CLAFLIN AVENUE*** ***NW 1/8 - 1/4 (0.136 mi.)*** ***Y194*** ***561***
Spill Number/Closed Date: 0803140 / 2008-08-05
Site ID: 399826
Spill Date: 2008-06-16

SALSMAN BUILDING ***100 WEST KINGSBRIDGE*** ***W 1/8 - 1/4 (0.137 mi.)*** ***V196*** ***596***
Spill Number/Closed Date: 9910556 / 2000-01-31
Spill Number/Closed Date: 0012785 / 2001-03-13
Spill Number/Closed Date: 9712609 / 2012-06-26
Spill Number/Closed Date: 9914275 / 2000-03-20
Site ID: 135303
Site ID: 193246
Site ID: 193247
Site ID: 193249
Spill Date: 1999-12-04
Spill Date: 2001-03-02
Spill Date: 1998-02-11
Spill Date: 2000-03-17

SOIL GROUND WATER 100 WEST KINGS BRIDG W 1/8 - 1/4 (0.137 mi.) V199 608
Spill Number/Closed Date: 1804188 / 2018-07-25
Site ID: 573853
Spill Date: 2018-07-18

TM 215 CRESTON ST & E 196TH E 1/8 - 1/4 (0.138 mi.) Z209 637
Spill Number/Closed Date: 9905113 / 1999-09-01
Site ID: 184121
Spill Date: 1999-07-29

APT BUILDING ***2698 CRESTON AVE*** ***ESE 1/8 - 1/4 (0.138 mi.)*** ***T210*** ***638***
Spill Number/Closed Date: 1011429 / 2011-03-03
Site ID: 445299
Spill Date: 2011-02-15

RESIDENT 2686 KRESTON AVE ESE 1/8 - 1/4 (0.138 mi.) T214 652
Spill Number/Closed Date: 0310738 / 2004-02-13
Site ID: 259771
Spill Date: 2003-12-09

TM1128 KINGS BRIDGE RD/CRES ESE 1/8 - 1/4 (0.141 mi.) S217 658
Spill Number/Closed Date: 9905097 / 1999-09-01
Site ID: 206551
Spill Date: 1999-07-28

Not reported ***2775 MORRIS AVENUE*** ***ENE 1/8 - 1/4 (0.149 mi.)*** ***AA221*** ***666***
Spill Number/Closed Date: 9210680 / 1992-12-15
Spill Number/Closed Date: 0313881 / 2005-04-08
Site ID: 197796
Site ID: 217182
Spill Date: 1992-12-15
Spill Date: 2004-03-19

CON EDISON ***2800 UNIVERSITY AV*** ***N 1/8 - 1/4 (0.150 mi.)*** ***AD225*** ***693***

Spill Number/Closed Date: 0313081 / 2005-11-28
Spill Number/Closed Date: 1205671 / 2012-09-17
Spill Number/Closed Date: 1204818 / 2017-03-28
Site ID: 198241
Site ID: 468633
Site ID: 467721
Spill Date: 2004-02-27
Spill Date: 2012-09-06
Spill Date: 2012-08-13

2701 WEBB AVE	***2701 WEBB AVE***	***WNW 1/8 - 1/4 (0.151 mi.)***	***U226***	***703***
Spill Number/Closed Date: 9911476 / 2003-03-20 Site ID: 214326 Spill Date: 2000-01-02				
VAULT # 5030	KINGSBRIDGE R0AD & W	W 1/8 - 1/4 (0.152 mi.)	X228	707
Spill Number/Closed Date: 0801322 / 2008-05-19 Site ID: 397224 Spill Date: 2008-05-02				
MANHOLE #17271	W KINGSBRIDGE RD/WEB	W 1/8 - 1/4 (0.152 mi.)	X229	708
Spill Number/Closed Date: 9905060 / 2002-04-04 Site ID: 132870 Spill Date: 1999-07-28				
Not reported	***2725 WEBB AVENUE***	***WNW 1/8 - 1/4 (0.155 mi.)***	***U236***	***716***
Spill Number/Closed Date: 9516851 / 1996-04-01 Site ID: 174960 Spill Date: 1996-03-30				
AUTO GARAGE	218 UNIVERSITY AVE	WSW 1/8 - 1/4 (0.156 mi.)	V237	728
Spill Number/Closed Date: 9702125 / 2003-02-25 Site ID: 61273 Spill Date: 1997-05-19				
MANHOLE 23489	IFO 2784 MORRIS AVE	ENE 1/8 - 1/4 (0.161 mi.)	AG241	733
Spill Number/Closed Date: 9809711 / 2004-10-20 Site ID: 323519 Spill Date: 1998-11-02				
JEROME RESERVOIR	197TH ST & RESERVOIR	N 1/8 - 1/4 (0.161 mi.)	242	735
Spill Number/Closed Date: 9411769 / 1994-12-03 Site ID: 282217 Spill Date: 1994-12-03				
BUILDING	27-23 WEBB AVE	WNW 1/8 - 1/4 (0.162 mi.)	U243	736
Spill Number/Closed Date: 0402364 / 2004-06-03 Site ID: 112152 Spill Date: 2004-06-03				
2805 UNIVERSITY AVE	IN FRONT OF	NNW 1/8 - 1/4 (0.166 mi.)	AD244	737
Spill Number/Closed Date: 0000792 / 2000-04-20 Site ID: 309848 Spill Date: 2000-04-19				
MANHOLE 28790	UNIVERSITY AVE/ W 19	WSW 1/8 - 1/4 (0.167 mi.)	AH247	743
Spill Number/Closed Date: 9808653 / 2002-10-25 Site ID: 173539 Spill Date: 1998-10-12				
MANHOLE 11937	WEST 192 ST & UNIVER	WSW 1/8 - 1/4 (0.167 mi.)	AH248	744
Spill Number/Closed Date: 9808650 / 2002-10-25				

Site ID: 151321
Spill Date: 1998-10-12

214376; UNIVERSITY A	UNIVERSITY AVE AND 1	WSW 1/8 - 1/4 (0.167 mi.)	AH250	746
Spill Number/Closed Date: 0814567 / 2008-11-03				
Site ID: 432288				
Spill Date: 2008-10-30				
STREET VAULT	UNIVERSITY AVE/ W 19	WSW 1/8 - 1/4 (0.167 mi.)	AH251	747
Spill Number/Closed Date: 9709705 / 1998-01-30				
Site ID: 325446				
Spill Date: 1997-11-20				
WEST 192 ST & UNIVER	WEST 192 ST & UNIVER	WSW 1/8 - 1/4 (0.167 mi.)	AH252	749
Spill Number/Closed Date: 9613752 / 1997-02-24				
Site ID: 151320				
Spill Date: 1997-02-22				
CON EDISON	***2665 GRAND CONCOURSE***	***ESE 1/8 - 1/4 (0.172 mi.)***	***AI256***	***758***
Spill Number/Closed Date: 9711182 / 1998-01-06				
Site ID: 136905				
Spill Date: 1998-01-06				
HARRELL RESIDENCE	2799 CLAFLIN AVE	NNW 1/8 - 1/4 (0.172 mi.)	AE257	774
Spill Number/Closed Date: 0811249 / 2009-01-14				
Site ID: 408812				
Spill Date: 2009-01-12				
2792 MORRIS AVE	2792 MORRIS AVE	ENE 1/8 - 1/4 (0.175 mi.)	AG262	780
Spill Number/Closed Date: 9512457 / 2005-11-28				
Site ID: 324661				
Spill Date: 1996-01-05				
Not reported	***2600 CRESTON AVENUE***	***SSE 1/8 - 1/4 (0.179 mi.)***	***AC268***	***800***
Spill Number/Closed Date: 0100241 / 2001-04-09				
Spill Number/Closed Date: 0910673 / 2010-08-10				
Site ID: 317811				
Site ID: 423438				
Spill Date: 2001-04-07				
Spill Date: 2009-12-30				
APART	2550 UNIVERSITY AVE	WSW 1/8 - 1/4 (0.182 mi.)	AB270	826
Spill Number/Closed Date: 0705235 / 2008-02-11				
Spill Number/Closed Date: 0707755 / 2007-10-26				
Site ID: 385524				
Site ID: 388506				
Spill Date: 2007-08-07				
Spill Date: 2007-10-15				
130 WEST KINGSBRIDGE	130 WEST KINGSRIDGE	W 1/8 - 1/4 (0.185 mi.)	AL277	877
Spill Number/Closed Date: 9314587 / 1994-03-14				
Site ID: 198569				
Spill Date: 1994-03-14				
Not reported	***2734 SEDGWICK AVENUE***	***WNW 1/8 - 1/4 (0.187 mi.)***	***AK282***	***929***
Spill Number/Closed Date: 0901460 / 2009-05-11				
Spill Number/Closed Date: 0900609 / 2009-04-28				
Site ID: 413454				
Site ID: 412557				
Spill Date: 2009-05-06				
Spill Date: 2009-04-16				
WK NURSING HOME CORP	***2545 UNIVERSITY AVEN***	***WSW 1/8 - 1/4 (0.192 mi.)***	***AH286***	***939***

Spill Number/Closed Date: 9804678 / 2007-06-18
Spill Number/Closed Date: 9504187 / 1995-10-10
Spill Number/Closed Date: 1309050 / 2014-03-18
Site ID: 168223
Site ID: 191220
Site ID: 489823
Spill Date: 1998-07-14
Spill Date: 1995-06-27
Spill Date: 2013-12-11

Not reported ***2547 AQUEDUCT AVENUE*** ***SW 1/8 - 1/4 (0.193 mi.)*** ***AB287*** ***951***
Spill Number/Closed Date: 2109436 / 2022-02-04
Site ID: 631439
Spill Date: 2022-02-03

Not reported ***135 WEST KINGSBRIDGE*** ***WNW 1/8 - 1/4 (0.197 mi.)*** ***AL288*** ***957***
Spill Number/Closed Date: 9706987 / 1998-04-29
Site ID: 278915
Spill Date: 1997-09-11

APT BUILDING 135 WEST KINGBRIDGE WNW 1/8 - 1/4 (0.197 mi.) AL289 968
Spill Number/Closed Date: 0912125 / 2010-03-05
Site ID: 424997
Spill Date: 2010-02-19

CON EDISON ***2542 UNIVERSITY AVE*** ***SW 1/8 - 1/4 (0.198 mi.)*** ***AH293*** ***981***
Spill Number/Closed Date: 0811944 / 2009-08-25
Site ID: 409538
Spill Date: 2009-02-02

Not reported ***2800 JEROME AVENUE*** ***NE 1/8 - 1/4 (0.198 mi.)*** ***AN294*** ***983***
Spill Number/Closed Date: 0901185 / 2009-05-22
Site ID: 413155
Spill Date: 2009-04-27

Not reported ***2625 GRAND CONCOURSE*** ***SSE 1/8 - 1/4 (0.199 mi.)*** ***AO295*** ***988***
Spill Number/Closed Date: 0512028 / 2006-01-23
Spill Number/Closed Date: 0701202 / 2007-05-01
Site ID: 358284
Site ID: 380672
Spill Date: 2006-01-18
Spill Date: 2007-04-28

MANHOLE 21227 EAST 195TH STREET/SE NW 1/8 - 1/4 (0.202 mi.) AK298 1000
Spill Number/Closed Date: 9909271 / 2004-11-12
Site ID: 180727
Spill Date: 1999-10-30

215311; GRAND CONCOU GRAND CONCOURSE BLVD SE 1/8 - 1/4 (0.205 mi.) AO301 1004
Spill Number/Closed Date: 0913978 / 2009-02-07
Site ID: 433123
Spill Date: 2009-01-26

DAJ REALTY 2781 GRAND CONCOURSE E 1/8 - 1/4 (0.206 mi.) AS303 1014
Spill Number/Closed Date: 9516377 / 1996-03-20
Site ID: 128671
Spill Date: 1996-03-20

Not reported ***2781 GRAND CONCOURSE*** ***E 1/8 - 1/4 (0.206 mi.)*** ***AS304*** ***1015***
Spill Number/Closed Date: 1309005 / 2014-05-29
Site ID: 489775

Spill Date: 2013-12-09

CON ED FEEDER - TUCK — SEDGEWICK AVE & WEST — WNW 1/8 - 1/4 (0.206 mi.) — AK311 — 1051
Spill Number/Closed Date: 0805412 / 2008-08-19
Site ID: 402502
Spill Date: 2008-08-11

EXCAVATION — 195 ST AND SEDGWICK — WNW 1/8 - 1/4 (0.206 mi.) — AK315 — 1063
Spill Number/Closed Date: 0900408 / 2009-06-02
Site ID: 412347
Spill Date: 2009-04-10

KITTAY HOUSE, JEWISH — ***2550 WEBB AVE*** — ***WSW 1/8 - 1/4 (0.210 mi.)*** — ***AT318*** — ***1070***
Spill Number/Closed Date: 9508602 / 2005-05-20
Spill Number/Closed Date: 0704128 / 2018-08-21
Site ID: 93067
Site ID: 384218
Spill Date: 1995-10-13
Spill Date: 2007-07-12

KINGSBRIDGE RD — GRAND CONCOURSE — ESE 1/8 - 1/4 (0.213 mi.) — AU320 — 1083
Spill Number/Closed Date: 0109329 / 2002-07-30
Site ID: 211350
Spill Date: 2001-12-20

APARTMENT BLDG — ***2819 MORRIS AVE*** — ***ENE 1/8 - 1/4 (0.215 mi.)*** — ***AN324*** — ***1089***
Spill Number/Closed Date: 0109860 / 2003-02-13
Site ID: 314690
Spill Date: 2002-01-09

STREET — 2723 SEDGEWICK AVE — WNW 1/8 - 1/4 (0.216 mi.) — AK327 — 1095
Spill Number/Closed Date: 2004480 / 2020-08-25
Site ID: 610229
Spill Date: 2020-08-16

Not reported — ***2720 GRAND CONCOURSE*** — ***ESE 1/8 - 1/4 (0.220 mi.)*** — ***AQ332*** — ***1103***
Spill Number/Closed Date: 9901905 / 2005-12-05
Site ID: 204196
Spill Date: 1999-05-14

Not reported — ***2676 GRAND CONCOURSE*** — ***ESE 1/8 - 1/4 (0.223 mi.)*** — ***AU338*** — ***1117***
Spill Number/Closed Date: 1009589 / 2010-12-21
Site ID: 443149
Spill Date: 2010-07-02

MANHOLE 16996 — MORRIS AVE/JEROME AV — NE 1/8 - 1/4 (0.225 mi.) — AN343 — 1136
Spill Number/Closed Date: 0405758 / 2005-07-27
Site ID: 213200
Spill Date: 2004-08-25

SIDEWALK — MORRIS AVE AND JEROM — NE 1/8 - 1/4 (0.227 mi.) — AN349 — 1154
Spill Number/Closed Date: 1607010 / 2016-10-28
Site ID: 533661
Spill Date: 2016-10-17

MANHOLE #29000 — SEDGWYK AVE/KINGSBRI — WNW 1/8 - 1/4 (0.234 mi.) — AX356 — 1199
Spill Number/Closed Date: 9812982 / 2002-10-18
Site ID: 124222
Spill Date: 1999-01-21

FEEDER M51- MH 2900 — SEDGEWICK AVE/KINGSB — WNW 1/8 - 1/4 (0.234 mi.) — AX357 — 1200
Spill Number/Closed Date: 0607769 / 2007-01-17
Site ID: 371586

Spill Date: 2006-10-08

COOLANT FROM VEH WEN Spill Number/Closed Date: 0801245 / 2008-05-19 Site ID: 397136 Spill Date: 2008-04-30	KINGSBRIDGE ROAD & S	WNW 1/8 - 1/4 (0.234 mi.)	AX358	1202
INTERSECTION Spill Number/Closed Date: 0502087 / 2005-05-24 Site ID: 346381 Spill Date: 2005-05-20	KINGSBRIDGE RD/SEDGW	WNW 1/8 - 1/4 (0.234 mi.)	AX359	1203
APT BUILDING Spill Number/Closed Date: 1811364 / 2020-01-30 Site ID: 582297 Spill Date: 2019-02-11	2523 AQUEDUCT AVE	SW 1/8 - 1/4 (0.236 mi.)	AZ361	1206
KINGSBRIDGE & SEDGWI Spill Number/Closed Date: 9102307 / 1994-11-16 Site ID: 268549 Spill Date: 1991-05-29	KINGSBRIDGE & SEDGWI	WNW 1/8 - 1/4 (0.239 mi.)	AX363	1212
ZACHARY REALITY ASSO Spill Number/Closed Date: 9607486 / 1996-09-13 Spill Number/Closed Date: 9411639 / 1994-12-01 Site ID: 68181 Site ID: 240563 Spill Date: 1996-09-13 Spill Date: 1994-12-01	150 W 197TH ST	NNW 1/8 - 1/4 (0.241 mi.)	AP365	1219
OUTSIDE APT BUILDING Spill Number/Closed Date: 1000789 / 2010-05-05 Site ID: 433471 Spill Date: 2010-04-20	150 WEST 197	NNW 1/8 - 1/4 (0.241 mi.)	AP366	1221
Not reported Spill Number/Closed Date: 0410654 / 2006-04-04 Site ID: 335682 Spill Date: 2004-12-28	***2820 MORRIS AVENUE***	***ENE 1/8 - 1/4 (0.244 mi.)***	***368***	***1223***
Not reported Spill Number/Closed Date: 1103541 / 2011-07-05 Site ID: 451108 Spill Date: 2011-06-29	***2512 UNIVERSITY AVEN***	***SW 1/4 - 1/2 (0.258 mi.)***	***BD381***	***1279***
219 EAST 196TH STREE Spill Number/Closed Date: 1012644 / 2011-10-06 Site ID: 446837 Spill Date: 2011-03-18	***219 EAST 196TH STREE***	***E 1/4 - 1/2 (0.259 mi.)***	***BE384***	***1295***
2788 GRAND CONCOURSE Spill Number/Closed Date: 9512237 / 2004-01-26 Site ID: 155174 Spill Date: 1995-12-29	2788 GRAND CONCOURSE	E 1/4 - 1/2 (0.262 mi.)	BF386	1302
STREET Spill Number/Closed Date: 2005893 / 2020-11-05 Site ID: 611700 Spill Date: 2020-09-29	2788 GRAND CONCOURSE	E 1/4 - 1/2 (0.262 mi.)	BF387	1303
VA HOSPTIAL Spill Number/Closed Date: 9700705 / 2009-08-18 Site ID: 64441	SEDGWICK AV & KINGSB	W 1/4 - 1/2 (0.262 mi.)	388	1304

Spill Date: 1997-04-16

DENN OWNERS CORP. ***2835 WEBB AVE*** ***NNW 1/4 - 1/2 (0.263 mi.)*** ***BH390*** ***1312***
Spill Number/Closed Date: 9502954 / 1995-06-08
Site ID: 232600
Spill Date: 1995-06-08

2790 GRAND CONCOURSE ***2790 GRAND CONCOURSE*** ***E 1/4 - 1/2 (0.267 mi.)*** ***BF391*** ***1317***
Spill Number/Closed Date: 9707901 / 2005-12-05
Site ID: 113068
Spill Date: 1997-10-04

JOSEPH KIRNON 2514 WEBB AVE WSW 1/4 - 1/2 (0.270 mi.) 393 1326
Spill Number/Closed Date: 1409765 / 2015-05-29
Site ID: 503412
Spill Date: 2014-12-19

Not reported ***2647 SEDGWICK AVENUE*** ***WNW 1/4 - 1/2 (0.271 mi.)*** ***BI394*** ***1328***
Spill Number/Closed Date: 9707846 / 1997-10-09
Site ID: 278333
Spill Date: 1997-10-02

APARTMENT BLDG 2647-2657 SEDGWICK A WNW 1/4 - 1/2 (0.271 mi.) BI395 1371
Spill Number/Closed Date: 1010649 / 2011-01-18
Site ID: 444263
Spill Date: 2011-01-14

MANHOLE TM 391 E 196TH ST/VALENTINE E 1/4 - 1/2 (0.272 mi.) BE396 1372
Spill Number/Closed Date: 0002252 / 2004-03-24
Site ID: 297519
Spill Date: 2000-05-23

MANHOLE 12067 E 196TH ST / VALENTI E 1/4 - 1/2 (0.272 mi.) BE397 1373
Spill Number/Closed Date: 9809653 / 2002-11-04
Site ID: 183376
Spill Date: 1998-11-02

TM 391 E. 196TH ST/VALENTIN E 1/4 - 1/2 (0.272 mi.) BE398 1375
Spill Number/Closed Date: 9909267 / 2002-02-22
Site ID: 89429
Spill Date: 1999-10-29

213157; JEROME AVENU JEROME AVENUE & EAST NE 1/4 - 1/2 (0.278 mi.) BK403 1380
Spill Number/Closed Date: 0814372 / 2008-08-15
Site ID: 432540
Spill Date: 2008-08-15

SPILL NUMBER 9713325 219 MIRIAM AVE E 1/4 - 1/2 (0.282 mi.) BF406 1386
Spill Number/Closed Date: 9713325 / 1998-05-04
Site ID: 279653
Spill Date: 1998-03-02

MANHOLE #16997 E 198TH ST/GEROME AV NE 1/4 - 1/2 (0.282 mi.) BK408 1388
Spill Number/Closed Date: 0403671 / 2004-12-30
Site ID: 160194
Spill Date: 2004-07-06

MANHOLE#16998 JEROME AVE/EAST 198T NE 1/4 - 1/2 (0.282 mi.) BK409 1390
Spill Number/Closed Date: 0506457 / 2006-01-11
Site ID: 351682
Spill Date: 2005-08-25

Not reported ***2856 WEBB AVENUE*** ***NNW 1/4 - 1/2 (0.284 mi.)*** ***BH410*** ***1391***

Spill Number/Closed Date: 0510632 / 2005-12-12
Site ID: 356644
Spill Date: 2005-12-10

2830 SEDGWICK AVE	***2830 SEDGWICK AVE***	***NNW 1/4 - 1/2 (0.285 mi.)***	***BH414***	***1414***
Spill Number/Closed Date: 9213113 / 1993-02-24 Site ID: 154451 Spill Date: 1993-02-24				
MANHOLE #SB8746	E 197TH & GRAND CONC	ENE 1/4 - 1/2 (0.289 mi.)	BF421	1432
Spill Number/Closed Date: 0308220 / 2003-12-22 Site ID: 65031 Spill Date: 2003-11-03				
MANHOLE #15206	GRAND CONCOURSE & E1	ENE 1/4 - 1/2 (0.289 mi.)	BF422	1433
Spill Number/Closed Date: 0012279 / 2001-07-12 Site ID: 295732 Spill Date: 2001-02-15				
220 EST 197TH STREET	220 EAST 197TH STREE	E 1/4 - 1/2 (0.293 mi.)	BF431	1444
Spill Number/Closed Date: 9402401 / 1994-05-18 Site ID: 74581 Spill Date: 1994-05-18				
2851 WEBB AVE	2851 WEBB AVE	NNW 1/4 - 1/2 (0.294 mi.)	BH433	1448
Spill Number/Closed Date: 9711440 / 2010-09-24 Site ID: 78631 Spill Date: 1998-01-12				
APARTMENT HOUSE	1 EAST 198TH STREET	NE 1/4 - 1/2 (0.294 mi.)	BK434	1449
Spill Number/Closed Date: 9709804 / 2003-02-25 Spill Number/Closed Date: 9706558 / 1997-09-02 Site ID: 277167 Site ID: 178536 Spill Date: 1997-11-22 Spill Date: 1997-08-30				
2819 SEDGEWICK AVENU	2819 SEDGEWICK AVENU	NW 1/4 - 1/2 (0.296 mi.)	BQ436	1452
Spill Number/Closed Date: 9512433 / 2003-08-11 Site ID: 114845 Spill Date: 1996-01-05				
FRONT OF HOUSE	2815 SEDGWICK AVE	NW 1/4 - 1/2 (0.296 mi.)	BQ437	1453
Spill Number/Closed Date: 1604547 / 2016-09-13 Site ID: 531058 Spill Date: 2016-08-04				
W. 197TH/ W.229TH ST	2840 SEDGWICK AVE. A	NNW 1/4 - 1/2 (0.303 mi.)	BH444	1472
Spill Number/Closed Date: 0400300 / 2005-02-14 Site ID: 129507 Spill Date: 2004-03-22				
CONVENT	2859 WEBB AVE	NNW 1/4 - 1/2 (0.308 mi.)	446	1475
Spill Number/Closed Date: 0704065 / 2007-09-07 Site ID: 384147 Spill Date: 2007-07-11				
DRUM RUN	114 WEST 190TH ST	SW 1/4 - 1/2 (0.309 mi.)	447	1476
Spill Number/Closed Date: 1500266 / 2015-04-30 Site ID: 506417 Spill Date: 2015-04-09				
2545 SEDGWICK AVE/BX	2545 SEDGWICK AVENUE	W 1/4 - 1/2 (0.316 mi.)	BT451	1492

Spill Number/Closed Date: 9002435 / 1997-10-16
Site ID: 71412
Spill Date: 1990-06-01

SB 8768 — 105 EAST 198TH ST — ENE 1/4 - 1/2 (0.317 mi.) — BU453 — 1494
Spill Number/Closed Date: 0002188 / 2004-03-24
Site ID: 84287
Spill Date: 2000-05-22

MANHOLE 15210 — E198TH ST/GRAND CONC — ENE 1/4 - 1/2 (0.324 mi.) — BU458 — 1523
Spill Number/Closed Date: 9902641 / 1999-08-16
Site ID: 199552
Spill Date: 1999-06-07

213431; GRAND CONCOU — GRAND CONCOURSE & E1 — ENE 1/4 - 1/2 (0.324 mi.) — BU459 — 1524
Spill Number/Closed Date: 0814422 / 2008-09-19
Site ID: 432573
Spill Date: 2008-09-01

CON EDISON - SERVICE — ***2605 SEDGWICK AVE*** — ***W 1/4 - 1/2 (0.333 mi.)*** — ***BT468*** — ***1566***
Spill Number/Closed Date: 1009001 / 2010-04-29
Site ID: 442489
Spill Date: 2010-03-04

SPILL NUMBER 0205466 — MINERA PL & JEROME A — ENE 1/4 - 1/2 (0.376 mi.) — CN519 — 1723
Spill Number/Closed Date: 0205466 / 2003-04-24
Site ID: 266914
Spill Date: 2002-08-24

MANHOLE 15218 — GRAND CONCOURSE/MANE — ENE 1/4 - 1/2 (0.376 mi.) — CF521 — 1725
Spill Number/Closed Date: 9906857 / 2004-11-02
Site ID: 197588
Spill Date: 1999-09-08

VA HOSPITAL — VA HOSPITAL — W 1/4 - 1/2 (0.378 mi.) — CO523 — 1728
Spill Number/Closed Date: 0109129 / 2002-07-30
Site ID: 151354
Spill Date: 2001-12-14

VETERANS ADMIN HOSP — SEDGWICK AVE/KINGSBR — W 1/4 - 1/2 (0.378 mi.) — CO525 — 1731
Spill Number/Closed Date: 9800436 / 1998-05-19
Site ID: 137787
Spill Date: 1998-04-10

TRANSFORMER #T0239 — MINERVA/JEROME — ENE 1/4 - 1/2 (0.381 mi.) — CN535 — 1764
Spill Number/Closed Date: 0403696 / 2004-09-29
Site ID: 307140
Spill Date: 2004-07-07

2475 DEVOE TERRACE — ***2475 DEVOE TERRACE*** — ***WSW 1/4 - 1/2 (0.383 mi.)*** — ***CS540*** — ***1772***
Spill Number/Closed Date: 9407419 / 2005-11-03
Site ID: 59419
Spill Date: 1994-09-01

MARIOS SERVICE STATI — ***2895 JEROME AV*** — ***ENE 1/4 - 1/2 (0.387 mi.)*** — ***CN546*** — ***1780***
Spill Number/Closed Date: 0513342 / 2006-02-23
Site ID: 359841
Spill Date: 2006-02-19

Not reported — ***2874 GRAND CONCOURSE*** — ***ENE 1/4 - 1/2 (0.391 mi.)*** — ***CF552*** — ***1790***
Spill Number/Closed Date: 0900031 / 2009-07-20
Site ID: 411942
Spill Date: 2009-04-01

MANHOLE #15218 — ***2888 GRAND CONCOURSE*** — ***ENE 1/4 - 1/2 (0.402 mi.)*** — ***CX563*** — ***1847***

Spill Number/Closed Date: 9911378 / 2002-03-28
Site ID: 173450
Spill Date: 1999-12-29

Not reported ***2894 GRAND CONCOURSE*** ***ENE 1/4 - 1/2 (0.417 mi.)*** ***CX582*** ***1896***
Spill Number/Closed Date: 0612867 / 2007-03-01
Spill Number/Closed Date: 0000489 / 2001-03-27
Spill Number/Closed Date: 0002072 / 2001-03-27
Spill Number/Closed Date: 9812716 / 2001-03-27
Spill Number/Closed Date: 9910085 / 2000-01-11
**Additional key fields are available in the Map Findings section*
Site ID: 377808
Site ID: 91957
Site ID: 91958
Site ID: 91960
Site ID: 91961
**Additional key fields are available in the Map Findings section*
Spill Date: 2007-02-28
Spill Date: 2000-04-12
Spill Date: 2000-05-18
Spill Date: 1999-01-15
Spill Date: 1999-11-19
**Additional key fields are available in the Map Findings section*

Not reported ***2440 WEBB AVENUE*** ***WSW 1/4 - 1/2 (0.424 mi.)*** ***CS591*** ***1947***
Spill Number/Closed Date: 9511027 / 1995-12-04
Site ID: 270722
Spill Date: 1995-12-02

CON EDISON ***2928 JEROME AVE*** ***ENE 1/4 - 1/2 (0.426 mi.)*** ***DE593*** ***1956***
Spill Number/Closed Date: 0105029 / 2003-07-21
Site ID: 174306
Spill Date: 2001-08-09

NEW YORK TELEPHONE C ***2885 JEROME AVE*** ***NE 1/4 - 1/2 (0.427 mi.)*** ***DE597*** ***1969***
Spill Number/Closed Date: 9303969 / 1993-06-29
Site ID: 224280
Spill Date: 1993-06-28

IN THE SUBWAY UNDERN 2902 OR 2910 GRAND C ENE 1/4 - 1/2 (0.442 mi.) CX614 2012
Spill Number/Closed Date: 2300974 / Not Reported
Site ID: 651759
Spill Date: 2023-04-27

Not reported ***2917 GRAND CONCOURSE*** ***ENE 1/4 - 1/2 (0.449 mi.)*** ***DE624*** ***2047***
Spill Number/Closed Date: 0110114 / 2002-12-27
Site ID: 187495
Spill Date: 2002-01-21

MANHOLE # 15520 EAST 199 ST & GRAND ENE 1/4 - 1/2 (0.471 mi.) DS642 2101
Spill Number/Closed Date: 0606881 / 2008-03-20
Site ID: 370300
Spill Date: 2006-09-13

MANHOLE #15220 EAST 199 ST & GRAND ENE 1/4 - 1/2 (0.471 mi.) DS643 2102
Spill Number/Closed Date: 0513762 / 2006-04-17
Site ID: 360298
Spill Date: 2006-03-01

MANHOLE TM0244 19 9TH ST - GRAND CO ENE 1/4 - 1/2 (0.471 mi.) DS644 2104
Spill Number/Closed Date: 0001464 / 2000-06-05

Site ID: 171432
Spill Date: 2000-05-05

JB FUEL CORP.	***2947 JEROME AVENUE***	***NE 1/4 - 1/2 (0.495 mi.)***	***DY678***	***2216***

Spill Number/Closed Date: 0807926 / 2008-11-17
Site ID: 405293
Spill Date: 2008-10-10

Lower Elevation	Address	Direction / Distance	Map ID	Page
29 WEST KINGSBRIDGE	***29 WEST KINGSBRIDGE***	***SSW 0 - 1/8 (0.004 mi.)***	***A8***	***41***

Spill Number/Closed Date: 9308016 / 2008-06-03
Site ID: 132960
Spill Date: 1993-10-01

APARTMENT BUILDING	2615 GRAND CONCORSE	SW 0 - 1/8 (0.085 mi.)	O113	360

Spill Number/Closed Date: 0901329 / 2010-10-19
Site ID: 413311
Spill Date: 2009-05-02

MANHOLE # 16973	IFO 2615 JEROME AVE	S 0 - 1/8 (0.098 mi.)	R142	423

Spill Number/Closed Date: 9911882 / 2002-03-05
Site ID: 60277
Spill Date: 2000-01-13

217790; W 192 ST AND	W 192 ST AND DAVIDSO	SSW 1/8 - 1/4 (0.138 mi.)	W203	613

Spill Number/Closed Date: 0914345 / 2010-07-08
Site ID: 434027
Spill Date: 2009-07-30

MAN HOLE 4847	W 192 ST/GRAND AV	SW 1/8 - 1/4 (0.138 mi.)	W211	643

Spill Number/Closed Date: 0408160 / 2005-05-20
Site ID: 332818
Spill Date: 2004-10-23

MANHOLE #314	AQUADUCT AVE/WEST 19	SW 1/8 - 1/4 (0.146 mi.)	AB218	660

Spill Number/Closed Date: 0410562 / 2005-04-08
Site ID: 335572
Spill Date: 2004-12-23

MH 16973	JEROME AV/EAST 192ND	S 1/8 - 1/4 (0.152 mi.)	AF230	709

Spill Number/Closed Date: 0008397 / 2001-02-08
Site ID: 64067
Spill Date: 2000-10-18

MANHOLE #16969	JEROME AV & W 192ND	S 1/8 - 1/4 (0.154 mi.)	AF232	711

Spill Number/Closed Date: 0009368 / 2000-11-29
Site ID: 273125
Spill Date: 2000-11-14

Not reported	***2540 GRAND AVENUE***	***SW 1/8 - 1/4 (0.166 mi.)***	***W246***	***740***

Spill Number/Closed Date: 1511932 / 2016-03-28
Site ID: 524720
Spill Date: 2016-03-16

SPILL NUMBER 0306193	2575 JEROME AV	SSW 1/8 - 1/4 (0.175 mi.)	AF261	779

Spill Number/Closed Date: 0306193 / 2003-09-12
Site ID: 86933
Spill Date: 2003-09-11

Not reported	***2584 CRESTON AVENUE***	***SSE 1/8 - 1/4 (0.206 mi.)***	***AM308***	***1025***

Spill Number/Closed Date: 1610123 / 2017-03-31

Site ID: 540926 Spill Date: 2017-02-07				
25-40 GRAND AVENUE Spill Number/Closed Date: 9315418 / 1994-03-30 Site ID: 167766 Spill Date: 1994-03-30	25-40 GRAND AVENUE	SW 1/8 - 1/4 (0.218 mi.)	AR328	1096
VEH #60656 Spill Number/Closed Date: 0207770 / 2003-02-10 Site ID: 152198 Spill Date: 2002-10-26	2543 JEROME AV	SSW 1/8 - 1/4 (0.220 mi.)	AW333	1110
LAMB RESIDENCE Spill Number/Closed Date: 0314252 / 2004-03-30 Spill Number/Closed Date: 0314260 / 2004-04-26 Site ID: 193113 Site ID: 193114 Spill Date: 2004-03-29	2521 GRAND AVE	SW 1/8 - 1/4 (0.234 mi.)	AZ360	1204
SPILL NUMBER 0012941 Spill Number/Closed Date: 0012941 / 2002-07-11 Site ID: 308495 Spill Date: 2001-03-08	GRAND CONCOURSE & 92	SSE 1/4 - 1/2 (0.250 mi.)	BB374	1269
215325; GRAND CONCOU Spill Number/Closed Date: 0913985 / 2009-02-07 Site ID: 433124 Spill Date: 2009-01-27	GRAND CONCOURSE BLVD	SSE 1/4 - 1/2 (0.250 mi.)	BB375	1270
VAULT 2629 Spill Number/Closed Date: 0005066 / 2004-05-11 Site ID: 286227 Spill Date: 2000-07-28	E 192ST /GRAND CONCO	SSE 1/4 - 1/2 (0.250 mi.)	BB376	1271
2510 DAVIDSON AVE Spill Number/Closed Date: 9612563 / 1998-06-05 Site ID: 302824 Spill Date: 1997-01-22	2510 DAVIDSON AVE	SSW 1/4 - 1/2 (0.252 mi.)	AW377	1273
MANHOLE #4842 Spill Number/Closed Date: 0408363 / 2005-05-19 Site ID: 333081 Spill Date: 2004-10-29	GRAND AVE/190TH STRE	SW 1/4 - 1/2 (0.254 mi.)	AZ378	1274
SOIL Spill Number/Closed Date: 1101232 / 2011-05-09 Spill Number/Closed Date: 1107396 / 2011-09-19 Site ID: 448681 Site ID: 455093 Spill Date: 2011-05-03 Spill Date: 2011-09-12	333 GOULDEN AVE	N 1/4 - 1/2 (0.255 mi.)	379	1275
2700 KINGSBRIDGE TER Spill Number/Closed Date: 9814227 / 1999-02-26 Site ID: 164603 Spill Date: 1999-02-25	2700 KINGSBRIDGE TER	WNW 1/4 - 1/2 (0.258 mi.)	BC380	1277
SB 12064 Spill Number/Closed Date: 9903387 / 1999-07-27 Site ID: 82915 Spill Date: 1999-06-24	INFO 2710 VALENTINE	ESE 1/4 - 1/2 (0.259 mi.)	AV382	1289
SIDEWALK	***2704 KINGSBRIDGE TER***	***WNW 1/4 - 1/2 (0.259 mi.)***	***BC383***	***1290***

Spill Number/Closed Date: 0711022 / 2008-02-05
Site ID: 392430
Spill Date: 2008-01-17

APARTMENT ***2555 GRAND CONCOURSE*** ***SSE 1/4 - 1/2 (0.262 mi.)*** ***BB385*** ***1299***
Spill Number/Closed Date: 0510190 / 2005-11-30
Site ID: 356115
Spill Date: 2005-11-23

Not reported ***2525 MORRIS AVENUE*** ***S 1/4 - 1/2 (0.262 mi.)*** ***BG389*** ***1306***
Spill Number/Closed Date: 9514672 / 2003-02-18
Spill Number/Closed Date: 9514673 / 1996-02-20
Spill Number/Closed Date: 0107167 / 2001-10-12
Site ID: 179330
Site ID: 179331
Site ID: 261688
Spill Date: 1996-02-15
Spill Date: 2001-10-11

SERVICE BOX 2597 CRESTON AVE/190TH /1 S 1/4 - 1/2 (0.274 mi.) BJ399 1376
Spill Number/Closed Date: 9912957 / 2002-02-27
Site ID: 278332
Spill Date: 2000-02-14

DRUMS 150 WEST KINGS BRIDG WNW 1/4 - 1/2 (0.276 mi.) BI400 1377
Spill Number/Closed Date: 2205606 / 2022-09-27
Site ID: 642810
Spill Date: 2022-09-27

2744 KINGS BRIDGE TE 2744 KINGS BRIDGE TE NW 1/4 - 1/2 (0.277 mi.) BA401 1378
Spill Number/Closed Date: 0906805 / 2009-09-16
Site ID: 419163
Spill Date: 2009-09-16

APRT 160 WEST KINGS BRIDG WNW 1/4 - 1/2 (0.277 mi.) BI402 1379
Spill Number/Closed Date: 0701733 / 2007-05-14
Site ID: 381313
Spill Date: 2007-05-11

SERVICE BOX #12066 IFO 2726 VALENTINE A ESE 1/4 - 1/2 (0.279 mi.) BE404 1381
Spill Number/Closed Date: 9903382 / 2000-05-18
Site ID: 102483
Spill Date: 1999-06-24

MANHOLE 23514 2534 CRESTON AVE S 1/4 - 1/2 (0.282 mi.) BJ407 1387
Spill Number/Closed Date: 9809857 / 2002-11-06
Site ID: 104200
Spill Date: 1998-11-05

214620; 2534 CRESTON 2534 CRESTON AVENUE S 1/4 - 1/2 (0.284 mi.) BJ411 1410
Spill Number/Closed Date: 0814599 / 2009-01-09
Site ID: 432378
Spill Date: 2008-11-18

APARTMENT BLDG 240 EAST 194TH ST SE 1/4 - 1/2 (0.284 mi.) BL412 1411
Spill Number/Closed Date: 1010200 / 2011-01-21
Site ID: 443794
Spill Date: 2010-12-29

Not reported ***2744 KINGSBRIDGE TER*** ***NW 1/4 - 1/2 (0.288 mi.)*** ***BA415*** ***1417***
Spill Number/Closed Date: 1009942 / 2011-04-13
Site ID: 443521

Spill Date: 2010-12-17

RESIDENCE	***2501 MORRIS AVENUE***	***S 1/4 - 1/2 (0.288 mi.)***	***BG416***	***1423***
Spill Number/Closed Date: 1410921 / Not Reported Site ID: 504655 Spill Date: 2015-02-14				
APARTMENT BUILDING	2501 MORRIS AVE	S 1/4 - 1/2 (0.288 mi.)	BG417	1427
Spill Number/Closed Date: 1411220 / 2015-02-26 Site ID: 504976 Spill Date: 2015-02-14				
SERVICE 20553	2501 MORRIS AVE	S 1/4 - 1/2 (0.288 mi.)	BG418	1428
Spill Number/Closed Date: 0811323 / 2009-01-14 Site ID: 408897 Spill Date: 2008-01-14				
APARTMENT BLDG	2501 MORRIS AVENUE	S 1/4 - 1/2 (0.288 mi.)	BG419	1429
Spill Number/Closed Date: 1508646 / 2016-04-19 Site ID: 517215 Spill Date: 2015-11-20				
TM #312	UNIVERISTY AVE & WES	SW 1/4 - 1/2 (0.288 mi.)	BD420	1431
Spill Number/Closed Date: 0604475 / 2007-03-19 Site ID: 367452 Spill Date: 2006-07-20				
RESIDENTIAL	240 EAST 194 TH ST	SE 1/4 - 1/2 (0.290 mi.)	BL423	1434
Spill Number/Closed Date: 1509777 / 2015-12-30 Site ID: 520419 Spill Date: 2015-12-30				
MAN HOLE 16959	E190TH ST/JEROME AV	SSW 1/4 - 1/2 (0.291 mi.)	BM424	1435
Spill Number/Closed Date: 0009550 / 2002-04-09 Site ID: 197185 Spill Date: 2000-11-20				
W. 190TH ST &JEROME	WEST 190TH ST / JERO	SSW 1/4 - 1/2 (0.291 mi.)	BM425	1436
Spill Number/Closed Date: 9811820 / 1998-12-22 Site ID: 217043 Spill Date: 1998-12-18				
6 WEST 190TH ST	6 WEST 190TH ST	SSW 1/4 - 1/2 (0.293 mi.)	BM426	1437
Spill Number/Closed Date: 9512629 / 1997-12-31 Site ID: 206957 Spill Date: 1996-01-10				
ROADWAY	192 AND VALENTINE AV	SSE 1/4 - 1/2 (0.293 mi.)	BN427	1438
Spill Number/Closed Date: 1706969 / 2017-10-18 Site ID: 561307 Spill Date: 2017-10-18				
GARAGE	2673 BRIGGS AVE	ESE 1/4 - 1/2 (0.293 mi.)	BO428	1440
Spill Number/Closed Date: 1605837 / 2016-10-13 Site ID: 532400 Spill Date: 2016-09-09				
HOME	2673 BRIGGS AVE	ESE 1/4 - 1/2 (0.293 mi.)	BO429	1442
Spill Number/Closed Date: 1605917 / 2016-09-13 Site ID: 532480 Spill Date: 2016-09-10				
APARTMENT BUILDING	30 WEST 190TH STREET	SSW 1/4 - 1/2 (0.293 mi.)	BP430	1443

Spill Number/Closed Date: 1309111 / 2016-03-30
Site ID: 489886
Spill Date: 2013-12-12

APARTMENT BUILDING | 2681 BRIGGS AVE | ESE 1/4 - 1/2 (0.293 mi.) | BO432 | 1445
Spill Number/Closed Date: 9603080 / 2010-10-26
Site ID: 141513
Spill Date: 1996-06-04

2555.9 GRAN CONCOUSR | 255509 GRAND CONCOUR | SSE 1/4 - 1/2 (0.295 mi.) | BJ435 | 1451
Spill Number/Closed Date: 9501473 / 1996-11-22
Site ID: 81198
Spill Date: 1995-05-04

192ND STREET | VALENTINE AVENUE | SE 1/4 - 1/2 (0.299 mi.) | BN439 | 1459
Spill Number/Closed Date: 0311624 / 2004-03-30
Site ID: 130245
Spill Date: 2004-01-14

PS#122 | 260 WEST KINGS BRIDG | WNW 1/4 - 1/2 (0.299 mi.) | BC440 | 1460
Spill Number/Closed Date: 0801317 / 2008-05-05
Site ID: 397219
Spill Date: 2008-05-02

APARTMENT BUILDING | 20 EAST 190TH ST | SSW 1/4 - 1/2 (0.300 mi.) | BM441 | 1461
Spill Number/Closed Date: 1008914 / 2010-11-23
Site ID: 442439
Spill Date: 2010-11-23

55 EAST 190TH ST | 55 EAST 190TH ST | S 1/4 - 1/2 (0.301 mi.) | BG442 | 1465
Spill Number/Closed Date: 0210345 / 2010-03-18
Site ID: 235613
Spill Date: 2003-01-14

200 W KINGSBRIDGE RD | 200 W KINGSRIDGE RD | WNW 1/4 - 1/2 (0.303 mi.) | 443 | 1471
Spill Number/Closed Date: 9516057 / 1996-03-14
Site ID: 162364
Spill Date: 1996-03-14

APARTMENT BLDG | 104 W 190TH ST | SW 1/4 - 1/2 (0.305 mi.) | BD445 | 1473
Spill Number/Closed Date: 1214866 / 2013-02-01
Site ID: 478135
Spill Date: 2013-01-22

MANHOLE # 8747 | IFO 215 EST 197TH ST | E 1/4 - 1/2 (0.309 mi.) | BR448 | 1477
Spill Number/Closed Date: 0107893 / 2002-02-08
Site ID: 212921
Spill Date: 2001-11-01

2591 BRIGGS AVENUE | 2591 BRIGGS AVENUE | SE 1/4 - 1/2 (0.315 mi.) | BS449 | 1478
Spill Number/Closed Date: 9404318 / 1994-06-28
Site ID: 80978
Spill Date: 1994-06-28

Not reported | 2497 GRAND AVENUE | SW 1/4 - 1/2 (0.316 mi.) | BP450 | 1481
Spill Number/Closed Date: 1000074 / 2010-04-02
Site ID: 426996
Spill Date: 2010-04-02

SPILL NUMBER 0111514 | 2668 BRIGGS AVE | ESE 1/4 - 1/2 (0.317 mi.) | BO452 | 1493
Spill Number/Closed Date: 0111514 / 2002-03-11
Site ID: 247506
Spill Date: 2002-03-06

Not reported | 2530 GRAND CONCOURSE | SSE 1/4 - 1/2 (0.318 mi.) | BV454 | 1496

Spill Number/Closed Date: 0004904 / 2004-05-11
Site ID: 298051
Spill Date: 2000-07-24

2770 KINGBRIDGE TERR ***2770 KINGSBRIDGE TER*** ***NW 1/4 - 1/2 (0.320 mi.)*** ***BQ455*** ***1499***
Spill Number/Closed Date: 9602331 / 1996-05-18
Spill Number/Closed Date: 9707437 / 1997-09-24
Site ID: 236720
Site ID: 236721
Spill Date: 1996-05-18
Spill Date: 1997-09-24

Not reported ***2487 DAVIDSON AVENUE*** ***SSW 1/4 - 1/2 (0.324 mi.)*** ***BP457*** ***1505***
Spill Number/Closed Date: 0406921 / 2004-10-06
Site ID: 121402
Spill Date: 2004-09-22

VAULT #V1301 ***2500 CRESTON AVE*** ***S 1/4 - 1/2 (0.326 mi.)*** ***BW460*** ***1525***
Spill Number/Closed Date: 0512537 / 2006-04-03
Site ID: 358855
Spill Date: 2005-01-26

Not reported ***2544 VALENTINE AVENU*** ***SSE 1/4 - 1/2 (0.326 mi.)*** ***BN461*** ***1528***
Spill Number/Closed Date: 0313787 / 2006-01-20
Site ID: 147416
Spill Date: 2004-03-17

213503; 2570 BRIGGS 2570 BRIGGS AVE SE 1/4 - 1/2 (0.327 mi.) BS462 1544
Spill Number/Closed Date: 0814434 / 2008-09-09
Site ID: 432580
Spill Date: 2008-09-05

SPILL NUMBER 0012879 58 E 190 ST S 1/4 - 1/2 (0.327 mi.) BX463 1545
Spill Number/Closed Date: 0012879 / 2001-03-07
Site ID: 125869
Spill Date: 2001-03-07

MANHOLE # 11921 UNIVERSITY AVE & ZEI SW 1/4 - 1/2 (0.331 mi.) BY464 1546
Spill Number/Closed Date: 9908500 / 2004-02-05
Site ID: 183537
Spill Date: 1999-10-13

Not reported ***2487 GRAND AVENUE*** ***SW 1/4 - 1/2 (0.331 mi.)*** ***465*** ***1547***
Spill Number/Closed Date: 9804312 / 1998-07-06
Site ID: 320087
Spill Date: 1998-07-06

LUCKO HOME 230 EAST 197TH STREE E 1/4 - 1/2 (0.331 mi.) BZ466 1558
Spill Number/Closed Date: 0609553 / 2006-11-22
Site ID: 373769
Spill Date: 2006-11-20

Not reported ***2773 BRIGGS AVENUE*** ***E 1/4 - 1/2 (0.332 mi.)*** ***BZ467*** ***1559***
Spill Number/Closed Date: 1412197 / 2015-03-30
Site ID: 506010
Spill Date: 2015-03-28

CON EDISON ***2594 BRIGGS FRONT OF*** ***SE 1/4 - 1/2 (0.336 mi.)*** ***BS469*** ***1567***
Spill Number/Closed Date: 0710351 / 2007-12-31
Site ID: 391620
Spill Date: 2007-12-29

Not reported ***2485 MORRIS AVENUE*** ***S 1/4 - 1/2 (0.336 mi.)*** ***BX470*** ***1573***

Spill Number/Closed Date: 1214186 / 2013-01-07 Site ID: 477409 Spill Date: 2012-12-31				
ON THE STREET Spill Number/Closed Date: 0401865 / 2004-06-23 Site ID: 161200 Spill Date: 2004-05-20	FORDHAM RD/GRAND CON	SSE 1/4 - 1/2 (0.336 mi.)	BV471	1582
SERVICE BOX 15164 Spill Number/Closed Date: 9814201 / 1999-03-05 Site ID: 303572 Spill Date: 1999-02-25	FORDHAM RD & GRAND C	SSE 1/4 - 1/2 (0.336 mi.)	BV472	1583
FORDHAM RD Spill Number/Closed Date: 0200166 / 2002-08-05 Site ID: 136946 Spill Date: 2002-04-04	AND GRAND CONCOURSE	SSE 1/4 - 1/2 (0.336 mi.)	BV473	1584
FORDHAM RD & Spill Number/Closed Date: 9907174 / 2003-11-26 Site ID: 174238 Spill Date: 1999-09-15	GRAND COURSE	SSE 1/4 - 1/2 (0.336 mi.)	BV474	1585
SERVICE BOX 3127 Spill Number/Closed Date: 9900344 / 2002-06-11 Site ID: 303324 Spill Date: 1999-04-09	IFO 2474 DAVIDSON AV	SSW 1/4 - 1/2 (0.337 mi.)	CA475	1586
2630 KINGSBRIDGE TER Spill Number/Closed Date: 9403744 / 1994-06-16 Spill Number/Closed Date: 9412626 / 2005-09-14 Site ID: 230565 Site ID: 230566 Spill Date: 1994-06-16 Spill Date: 1994-12-15	***2630 KINGSBRIDGE TER***	***WNW 1/4 - 1/2 (0.341 mi.)***	***CB477***	***1601***
OIL FOUND IN EXCAVAT Spill Number/Closed Date: 0702332 / 2007-06-04 Site ID: 382043 Spill Date: 2007-05-25	OPPOSITE 2605 BAINBR	SE 1/4 - 1/2 (0.342 mi.)	CC478	1605
Not reported Spill Number/Closed Date: 0890505 / 2013-08-08 Site ID: 399936 Spill Date: 2008-06-18	***2526 VALENTINE AVENU***	***SSE 1/4 - 1/2 (0.346 mi.)***	***CD479***	***1606***
220780; 2481-85 CRES Spill Number/Closed Date: 1009019 / 2010-03-24 Site ID: 442487 Spill Date: 2010-03-23	2481-85 CRESTON AVEN	S 1/4 - 1/2 (0.349 mi.)	BW482	1628
MH 15211 Spill Number/Closed Date: 9902720 / 2000-05-18 Site ID: 151828 Spill Date: 1999-06-09	2850-60 GRAND CONCOR	ENE 1/4 - 1/2 (0.350 mi.)	CF483	1630
MANHOLE #15211 Spill Number/Closed Date: 9902751 / 1999-08-16 Site ID: 174688 Spill Date: 1999-06-09	2850-60 GRAND CONCOU	ENE 1/4 - 1/2 (0.350 mi.)	CF484	1631
VS 1756	226 EAST 198TH STREE	E 1/4 - 1/2 (0.352 mi.)	BR485	1632

Spill Number/Closed Date: 0212596 / 2004-02-09
Site ID: 250810
Spill Date: 2003-03-21

218357; 2457 UNIVERS — 2457 UNIVERSITY AVEN — SW 1/4 - 1/2 (0.354 mi.) — BY486 — 1633
Spill Number/Closed Date: 0914453 / 2009-09-09
Site ID: 433804
Spill Date: 2009-09-08

RESIDENCE — 2834 VALENTINE AVE — E 1/4 - 1/2 (0.355 mi.) — BZ487 — 1635
Spill Number/Closed Date: 1903104 / 2019-06-28
Site ID: 591057
Spill Date: 2019-06-26

VAULT #TM1410 — W 193 ST / HEATH AVE — WNW 1/4 - 1/2 (0.356 mi.) — CG488 — 1636
Spill Number/Closed Date: 0313472 / 2004-07-15
Site ID: 121827
Spill Date: 2004-03-09

TM 1410 — W 193RD ST/HEALTH AV — WNW 1/4 - 1/2 (0.356 mi.) — CG489 — 1638
Spill Number/Closed Date: 0000052 / 2002-01-22
Site ID: 165110
Spill Date: 2000-04-03

INTERSECTION — FORDHAM RD & GRAND C — S 1/4 - 1/2 (0.357 mi.) — BW490 — 1639
Spill Number/Closed Date: 0904611 / 2009-07-24
Spill Number/Closed Date: 0908465 / 2009-10-28
Site ID: 416789
Site ID: 421066
Spill Date: 2009-07-21
Spill Date: 2009-10-28

206805; N/S FORDHAM — N/S FORDHAM RD & GRA — S 1/4 - 1/2 (0.357 mi.) — BW491 — 1641
Spill Number/Closed Date: 0890121 / 2007-08-24
Site ID: 399209
Spill Date: 2007-07-04

SIX GAL XFMR OIL IN — FORDHAM ROAD & GRAND — S 1/4 - 1/2 (0.357 mi.) — BW492 — 1642
Spill Number/Closed Date: 0707304 / 2007-11-08
Site ID: 387943
Spill Date: 2007-10-03

NEXT DOOR TO — ***2670 BAINBRIDGE AVEN*** — ***ESE 1/4 - 1/2 (0.358 mi.)*** — ***CH494*** — ***1644***
Spill Number/Closed Date: 0100254 / 2001-04-09
Spill Number/Closed Date: 0301341 / 2004-04-15
Site ID: 210736
Site ID: 225441
Spill Date: 2001-04-07
Spill Date: 2003-05-07

CONSOLIDATED EDISON — ***310 KINGSBRIDGE RD*** — ***SSE 1/4 - 1/2 (0.360 mi.)*** — ***CD496*** — ***1650***
Spill Number/Closed Date: 0205584 / 2002-08-29
Spill Number/Closed Date: 0402289 / 2008-06-20
Spill Number/Closed Date: 0007000 / 2003-01-31
Site ID: 186886
Site ID: 204077
Site ID: 122786
Spill Date: 2002-08-28
Spill Date: 2004-06-01
Spill Date: 2000-09-13

CONSOLIDATED EDISON — ***310 EAST KINGSBRIDGE*** — ***SSE 1/4 - 1/2 (0.360 mi.)*** — ***CD497*** — ***1660***

Spill Number/Closed Date: 9700017 / 1997-04-01
Spill Number/Closed Date: 9903555 / 1999-07-08
Spill Number/Closed Date: 0101000 / 2001-04-26
Spill Number/Closed Date: 0103190 / 2001-06-22
Spill Number/Closed Date: 9801596 / 2003-02-03
**Additional key fields are available in the Map Findings section*
Site ID: 181102
Site ID: 181103
Site ID: 181100
Site ID: 181101
Site ID: 175918
**Additional key fields are available in the Map Findings section*
Spill Date: 1997-04-01
Spill Date: 1999-06-28
Spill Date: 2000-05-23
Spill Date: 2001-06-22
Spill Date: 1998-05-03
**Additional key fields are available in the Map Findings section*

MANHOLE 5055 — BAINBRIDGE AVE+196 S — ESE 1/4 - 1/2 (0.362 mi.) — CI499 — 1671
Spill Number/Closed Date: 9809072 / 2002-10-31
Site ID: 322414
Spill Date: 1998-10-20

Not reported — ***2856 GRAND CONCOURSE*** — ***ENE 1/4 - 1/2 (0.362 mi.)*** — ***CF500*** — ***1672***
Spill Number/Closed Date: 9911052 / 2002-03-28
Site ID: 126324
Spill Date: 1999-12-17

BUILDING — 105 WEST 188TH ST — SW 1/4 - 1/2 (0.367 mi.) — BY502 — 1680
Spill Number/Closed Date: 1610519 / 2017-02-22
Site ID: 541354
Spill Date: 2017-02-22

APT BUILDING — 2550 BRIGGS AVE — SSE 1/4 - 1/2 (0.368 mi.) — CK503 — 1682
Spill Number/Closed Date: 1100346 / 2011-09-23
Site ID: 447744
Spill Date: 2011-04-11

SPILL NUMBER 9810243 — 2732 BAINBRIDGE RD — ESE 1/4 - 1/2 (0.370 mi.) — CI504 — 1687
Spill Number/Closed Date: 9810243 / 1998-11-13
Site ID: 169402
Spill Date: 1998-11-13

MAN HOLE #16960 — JEROME AVE. AND FORD — SSW 1/4 - 1/2 (0.370 mi.) — CA505 — 1688
Spill Number/Closed Date: 0409531 / 2005-05-18
Site ID: 334289
Spill Date: 2004-11-24

218044; WEST FORHAM — WEST FORHAM ROAD AND — SSW 1/4 - 1/2 (0.370 mi.) — CA506 — 1689
Spill Number/Closed Date: 0914394 / 2009-08-24
Site ID: 434048
Spill Date: 2009-08-17

MANHOLE 23933 — FORDHAM RD/JEROME RD — SSW 1/4 - 1/2 (0.370 mi.) — CA507 — 1691
Spill Number/Closed Date: 0006813 / 2001-11-27
Site ID: 319344
Spill Date: 2000-09-08

VAULT 2388 — JEROME AV/FORDHAM RD — SSW 1/4 - 1/2 (0.370 mi.) — CA508 — 1692
Spill Number/Closed Date: 0002128 / 2004-03-24

Site ID: 159045
Spill Date: 2000-05-19

NYC HOUSING AUTH ***2663 HEATH AVE*** ***WNW 1/4 - 1/2 (0.371 mi.)*** ***CB509*** ***1693***
Spill Number/Closed Date: 9605039 / 1996-07-24
Spill Number/Closed Date: 9605040 / 1996-07-24
Spill Number/Closed Date: 2306972 / 2023-11-20
Site ID: 275563
Site ID: 303496
Site ID: 659003
Spill Date: 1996-07-18
Spill Date: 2023-11-15

CON EDISON ***111 E FORDHAM ROAD F*** ***S 1/4 - 1/2 (0.371 mi.)*** ***BX510*** ***1699***
Spill Number/Closed Date: 2007301 / 2021-01-28
Site ID: 613189
Spill Date: 2020-11-13

VAULT 2061 BAIN BRIDGE AV/EAST SE 1/4 - 1/2 (0.372 mi.) CC512 1705
Spill Number/Closed Date: 0102400 / 2001-07-20
Site ID: 163986
Spill Date: 2001-06-03

MANHOLE 0373 11-17 FORDHAM RD SSW 1/4 - 1/2 (0.372 mi.) CA513 1707
Spill Number/Closed Date: 9903437 / 2002-04-15
Site ID: 202853
Spill Date: 1999-06-24

Not reported ***2851 VALENTINE AVENU*** ***ENE 1/4 - 1/2 (0.373 mi.)*** ***CF514*** ***1708***
Spill Number/Closed Date: 1005776 / 2010-08-25
Site ID: 439106
Spill Date: 2010-08-24

ONTO MONTEFIORE MED 105 FATHER ZEISER WA SW 1/4 - 1/2 (0.374 mi.) BY515 1711
Spill Number/Closed Date: 1610502 / 2020-01-10
Site ID: 541335
Spill Date: 2017-02-22

Not reported ***2816 HEATH AVENUE*** ***NW 1/4 - 1/2 (0.374 mi.)*** ***CL516*** ***1713***
Spill Number/Closed Date: 0107621 / 2003-06-30
Spill Number/Closed Date: 0808131 / 2008-10-28
Site ID: 268997
Site ID: 405506
Spill Date: 2001-10-25
Spill Date: 2008-10-20

Not reported ***2771 BAINBRIDGE AVEN*** ***E 1/4 - 1/2 (0.374 mi.)*** ***CM517*** ***1717***
Spill Number/Closed Date: 9205817 / 1992-08-20
Site ID: 199560
Spill Date: 1992-08-20

SPILL NUMBER 0105914 KINGSBRIDGE RD/HEATH NW 1/4 - 1/2 (0.375 mi.) 518 1722
Spill Number/Closed Date: 0105914 / 2002-07-29
Site ID: 193548
Spill Date: 2001-09-03

VAULT #2388 JEROME AV & FORDAM R SSW 1/4 - 1/2 (0.376 mi.) CA520 1724
Spill Number/Closed Date: 0001771 / 2004-03-24
Site ID: 326652
Spill Date: 2000-05-11

RETAIL BUSINESS 29 EAST FORDHAM RD SSW 1/4 - 1/2 (0.378 mi.) CP526 1732

Spill Number/Closed Date: 0611125 / 2007-08-16
Site ID: 375711
Spill Date: 2007-01-05

29-39 E. FORDHAM ROA | 29-39 E. FORDHAM ROA | SSW 1/4 - 1/2 (0.378 mi.) | CP527 | 1737
Spill Number/Closed Date: 9411008 / 1994-11-17
Site ID: 268497
Spill Date: 1994-11-17

CHASE BANK | 29-39 EAST FORDHAM R | SSW 1/4 - 1/2 (0.378 mi.) | CP528 | 1738
Spill Number/Closed Date: 1003166 / 2010-10-27
Site ID: 436372
Spill Date: 2010-06-21

BASEMENT AND SIDEWAL | 29-39 EAST FORDHAM R | SSW 1/4 - 1/2 (0.378 mi.) | CP529 | 1740
Spill Number/Closed Date: 1512237 / 2018-03-23
Site ID: 525046
Spill Date: 2016-03-25

VAULT 1642 | VALENTINE AVE AND FO | SSE 1/4 - 1/2 (0.379 mi.) | CQ530 | 1751
Spill Number/Closed Date: 1216817 / 2013-08-05
Site ID: 480220
Spill Date: 2013-03-29

TM524 | FORDHAM ROAD & VALET | SSE 1/4 - 1/2 (0.379 mi.) | CQ531 | 1752
Spill Number/Closed Date: 0610530 / 2007-01-17
Site ID: 374987
Spill Date: 2006-12-15

VALENTINE AV NORTH O | FORDHAM RD | SSE 1/4 - 1/2 (0.379 mi.) | CQ532 | 1753
Spill Number/Closed Date: 0401204 / 2004-05-11
Spill Number/Closed Date: 9614410 / 1997-03-13
Site ID: 162502
Site ID: 162503
Spill Date: 2004-05-04
Spill Date: 1997-03-13

SPILL NUMBER 0009361 | 2488 GRAND CONCORSE | S 1/4 - 1/2 (0.380 mi.) | CR533 | 1755
Spill Number/Closed Date: 0009361 / 2003-06-11
Site ID: 302801
Spill Date: 2000-11-14

Not reported | ***2488 GRAND CONCOURSE*** | ***S 1/4 - 1/2 (0.380 mi.)*** | ***CR534*** | ***1756***
Spill Number/Closed Date: 9303334 / 1995-06-20
Spill Number/Closed Date: 0604097 / 2008-09-22
Site ID: 149115
Site ID: 366983
Spill Date: 1993-06-14
Spill Date: 2006-07-13

2488 GRD CONCOURSE/W | 2488 GRD CONCOURSE/W | S 1/4 - 1/2 (0.381 mi.) | CR536 | 1765
Spill Number/Closed Date: 9103433 / 1997-10-16
Site ID: 207881
Spill Date: 1991-06-27

MANHOLE #4068 | FORDHAM RD & MORRIS | SSW 1/4 - 1/2 (0.382 mi.) | CP537 | 1766
Spill Number/Closed Date: 0203268 / 2004-09-22
Site ID: 308025
Spill Date: 2002-06-26

MANHOLE # 4068 | FORDAM RD/MORRIS AVE | SSW 1/4 - 1/2 (0.382 mi.) | CP538 | 1769
Spill Number/Closed Date: 0305273 / 2005-06-02

Site ID: 68087
Spill Date: 2003-08-18

MANHOLE 115 — 2756 BAINBRIDGE AV — ESE 1/4 - 1/2 (0.383 mi.) — CI539 — 1771
Spill Number/Closed Date: 9908636 / 2004-02-05
Site ID: 225210
Spill Date: 1999-10-15

COMMERCIAL — 2875 SEDGWICK AVE — NNW 1/4 - 1/2 (0.384 mi.) — CT542 — 1776
Spill Number/Closed Date: 1606644 / 2023-05-30
Site ID: 533277
Spill Date: 2016-09-29

PRIVATE RESIDENCE — 58-66 EAST FORDHAM R — SSW 1/4 - 1/2 (0.386 mi.) — CP543 — 1777
Spill Number/Closed Date: 9613697 / 1997-02-21
Site ID: 312334
Spill Date: 1997-02-21

GREEN SUBSTANCE IN C — FORDHAM ROAD AND MOR — S 1/4 - 1/2 (0.386 mi.) — CP544 — 1778
Spill Number/Closed Date: 1202930 / 2012-08-28
Site ID: 465715
Spill Date: 2012-06-24

FLOOR NAIL SALON — 305 EAST FORDHAM RD — SSE 1/4 - 1/2 (0.387 mi.) — CD547 — 1782
Spill Number/Closed Date: 1102331 / 2011-05-31
Site ID: 449836
Spill Date: 2011-05-31

MANHOLE 111 — 325 EAST 194TH ST — SE 1/4 - 1/2 (0.389 mi.) — CU548 — 1783
Spill Number/Closed Date: 9907966 / 2002-01-30
Site ID: 129380
Spill Date: 1999-09-30

VAULT # TM1716 — COLES LANE & POE PL — SSE 1/4 - 1/2 (0.389 mi.) — CK549 — 1784
Spill Number/Closed Date: 1509986 / 2020-08-14
Site ID: 520635
Spill Date: 2016-01-07

MAN HOLE TM — COLES LANE AND POE P — SSE 1/4 - 1/2 (0.389 mi.) — CK550 — 1785
Spill Number/Closed Date: 1506111 / 2017-03-03
Site ID: 513512
Spill Date: 2015-09-09

APARTMENT BUILDING — ***2805 HEATH AVE*** — ***NW 1/4 - 1/2 (0.390 mi.)*** — ***CL551*** — ***1787***
Spill Number/Closed Date: 0812246 / 2009-02-27
Site ID: 409855
Spill Date: 2009-02-10

Not reported — ***2455 GRAND AVENUE*** — ***SW 1/4 - 1/2 (0.392 mi.)*** — ***CV553*** — ***1822***
Spill Number/Closed Date: 2208300 / 2023-03-02
Site ID: 647614
Spill Date: 2023-01-10

OPPOSITE — 2575 SEDGWICK AV — W 1/4 - 1/2 (0.395 mi.) — CJ554 — 1827
Spill Number/Closed Date: 0306445 / 2003-09-18
Site ID: 146569
Spill Date: 2003-09-18

BEDFORD PARK STATION — ***BEDFORD PARK BLVD &*** — ***NE 1/4 - 1/2 (0.395 mi.)*** — ***555*** — ***1829***
Spill Number/Closed Date: 0550128 / 2005-05-24
Site ID: 343930
Spill Date: 2005-04-13

TOTAL REALTY COOMERC — 2865 KINGS BRIDGE TE — NNW 1/4 - 1/2 (0.395 mi.) — CE556 — 1832

Spill Number/Closed Date: 1410289 / 2015-01-21
Site ID: 503962
Spill Date: 2015-01-12

IN ROADWAY — 2468 DEVOE TERR — SW 1/4 - 1/2 (0.401 mi.) — CS559 — 1840
Spill Number/Closed Date: 0008263 / 2003-05-19
Site ID: 324390
Spill Date: 2000-10-14

MAN HOLE #116 — BAIN BRIDGE AVE — E 1/4 - 1/2 (0.401 mi.) — CM560 — 1841
Spill Number/Closed Date: 9809387 / 2002-10-31
Site ID: 179386
Spill Date: 1998-10-27

MANHOLE TM392 — EAST 194 ST & MARION — SE 1/4 - 1/2 (0.403 mi.) — CU564 — 1850
Spill Number/Closed Date: 9904884 / 2003-06-19
Site ID: 190976
Spill Date: 1999-07-24

Not reported — ***2865 KINGSBRIDGE TER*** — ***NNW 1/4 - 1/2 (0.403 mi.)*** — ***CY566*** — ***1853***
Spill Number/Closed Date: 8907390 / 2004-05-24
Site ID: 313970
Spill Date: 1989-10-11

MANHOLE 5008 — BAILEY AVE/W 193RD S — WNW 1/4 - 1/2 (0.404 mi.) — CG567 — 1858
Spill Number/Closed Date: 9913959 / 2002-03-22
Site ID: 133889
Spill Date: 2000-03-10

Not reported — ***2698 BAILEY AVENUE*** — ***WNW 1/4 - 1/2 (0.404 mi.)*** — ***568*** — ***1859***
Spill Number/Closed Date: 0411607 / 2005-02-04
Site ID: 336849
Spill Date: 2005-01-29

315 EAST KINGSBRIDGE — ***315 EAST KINGSBRIDGE*** — ***SSE 1/4 - 1/2 (0.404 mi.)*** — ***CK569*** — ***1862***
Spill Number/Closed Date: 9708877 / 1998-06-25
Site ID: 187056
Spill Date: 1997-10-28

SERVICE BOX 4079 — TIEBOUT AVE FORDUM R — SSE 1/4 - 1/2 (0.408 mi.) — CZ570 — 1865
Spill Number/Closed Date: 9808976 / 2002-10-30
Site ID: 125766
Spill Date: 1998-10-19

MANHOLE #23899 — E 188TH ST/CRESTON A — S 1/4 - 1/2 (0.409 mi.) — CW571 — 1866
Spill Number/Closed Date: 0001196 / 2001-12-27
Site ID: 112052
Spill Date: 2000-04-30

MH #116 — 2780 BAINBRIDGE AVE — E 1/4 - 1/2 (0.409 mi.) — CM573 — 1871
Spill Number/Closed Date: 9908497 / 2002-02-21
Site ID: 233726
Spill Date: 1999-10-13

VAULT 392 — MARION AVE/E 194TH S — SE 1/4 - 1/2 (0.415 mi.) — CU576 — 1875
Spill Number/Closed Date: 9906419 / 1999-11-09
Site ID: 303123
Spill Date: 1999-08-30

GETTY GAS #264 — 2590 BAILEY AVE — W 1/4 - 1/2 (0.415 mi.) — DA577 — 1876
Spill Number/Closed Date: 0611444 / 2007-01-16
Spill Number/Closed Date: 0612076 / 2007-06-26
Spill Number/Closed Date: 0611955 / 2007-01-30

Spill Number/Closed Date: 1101002 / 2011-04-29
Spill Number/Closed Date: 9611209 / 2005-03-23
*Additional key fields are available in the Map Findings section
Site ID: 376138
Site ID: 376854
Site ID: 376705
Site ID: 448438
Site ID: 137708
*Additional key fields are available in the Map Findings section
Spill Date: 2007-01-15
Spill Date: 2007-02-01
Spill Date: 2007-01-29
Spill Date: 2011-04-28
Spill Date: 1996-12-11
*Additional key fields are available in the Map Findings section

GETTY #264 — 2590 BAILY AVE — W 1/4 - 1/2 (0.415 mi.) — DA578 — 1886
Spill Number/Closed Date: 0902792 / 2009-06-15
Spill Number/Closed Date: 0513174 / 2006-10-04
Spill Number/Closed Date: 0802948 / 2008-06-13
Spill Number/Closed Date: 0507398 / 2005-09-21
Spill Number/Closed Date: 0708058 / 2007-10-23
*Additional key fields are available in the Map Findings section
Site ID: 414854
Site ID: 359615
Site ID: 399614
Site ID: 352809
Site ID: 388886
*Additional key fields are available in the Map Findings section
Spill Date: 2009-06-09
Spill Date: 2006-02-15
Spill Date: 2008-06-12
Spill Date: 2005-09-20
Spill Date: 2007-10-23
*Additional key fields are available in the Map Findings section

FEEDER 99153, RELEAS — MARION AVE NEAR EAST — ESE 1/4 - 1/2 (0.417 mi.) — DC581 — 1894
Spill Number/Closed Date: 0711498 / 2009-07-02
Site ID: 392992
Spill Date: 2008-01-31

DRUM RUN — 2660 BAILEY AVE — W 1/4 - 1/2 (0.419 mi.) — DA584 — 1912
Spill Number/Closed Date: 1910773 / 2020-02-28
Site ID: 601438
Spill Date: 2020-02-20

Not reported — ***2557 MARION AVENUE*** — ***SE 1/4 - 1/2 (0.421 mi.)*** — ***DD585*** — ***1913***
Spill Number/Closed Date: 9613890 / 2011-04-20
Spill Number/Closed Date: 9613922 / 1997-02-27
Spill Number/Closed Date: 9614044 / 1997-03-04
Spill Number/Closed Date: 9614092 / 1997-03-04
Site ID: 167590
Site ID: 154591
Site ID: 154592
Site ID: 154593
Spill Date: 1997-02-26
Spill Date: 1997-02-27
Spill Date: 1997-03-03

Not reported — ***2654 MARION AVENUE*** — ***ESE 1/4 - 1/2 (0.422 mi.)*** — ***DC586*** — ***1927***

Spill Number/Closed Date: 0510533 / 2006-01-04
Spill Number/Closed Date: 0510847 / 2005-12-20
Site ID: 356524
Site ID: 356894
Spill Date: 2005-12-07
Spill Date: 2005-12-03

FORDHAM RD	75FT EAST OF GRAND A	SW 1/4 - 1/2 (0.424 mi.)	CV587	1942
Spill Number/Closed Date: 0209662 / 2002-12-23				
Site ID: 94346				
Spill Date: 2002-12-20				
MANHOLE#23925	WEST FORDHAM ROAD/GR	SW 1/4 - 1/2 (0.424 mi.)	CV588	1943
Spill Number/Closed Date: 0408216 / 2005-05-20				
Site ID: 332881				
Spill Date: 2004-10-25				
CONED MANHOLE # 2393	GRANDE AVE/ WEST FRO	SW 1/4 - 1/2 (0.424 mi.)	CV589	1944
Spill Number/Closed Date: 0408199 / 2004-12-28				
Site ID: 332864				
Spill Date: 2004-10-25				
2550 PAINBRIDGE AVE	2550 BAINBRIDGE AVE	SE 1/4 - 1/2 (0.424 mi.)	DD590	1946
Spill Number/Closed Date: 0706789 / 2007-09-19				
Site ID: 387376				
Spill Date: 2007-09-19				
PROPOSED FORDHAM LIB	2556 BAINBRIDGE AVE/	SE 1/4 - 1/2 (0.425 mi.)	DD592	1953
Spill Number/Closed Date: 0510077 / 2021-09-16				
Site ID: 355977				
Spill Date: 2005-10-26				
PS 33	2424 JEROME AVE/2413	SSW 1/4 - 1/2 (0.426 mi.)	DF594	1961
Spill Number/Closed Date: 9300750 / 2008-08-29				
Site ID: 272634				
Spill Date: 1993-04-15				
Not reported	***2839 BAINBRIDGE AVEN***	***E 1/4 - 1/2 (0.427 mi.)***	***DG595***	***1964***
Spill Number/Closed Date: 9709913 / 2003-10-03				
Site ID: 210342				
Spill Date: 1997-11-25				
MANHOLE 3120	2430 DAVIDSON AVE	SSW 1/4 - 1/2 (0.431 mi.)	DF598	1982
Spill Number/Closed Date: 0003842 / 2004-04-09				
Site ID: 192844				
Spill Date: 2000-06-28				
214833; GRAND CONCOU	GRAND CONCOURSE AND	S 1/4 - 1/2 (0.431 mi.)	CW599	1983
Spill Number/Closed Date: 0814648 / 2008-12-11				
Site ID: 432346				
Spill Date: 2008-12-09				
MANHOLE 23901	E 188TH ST/GRAN CONC	S 1/4 - 1/2 (0.431 mi.)	CW600	1984
Spill Number/Closed Date: 9912140 / 2009-09-10				
Site ID: 285579				
Spill Date: 2000-01-20				
EAST 192ND ST. & BAI	E 192ND ST. & BAILEY	W 1/4 - 1/2 (0.432 mi.)	DA601	1985
Spill Number/Closed Date: 8705226 / 1987-09-23				
Site ID: 194095				
Spill Date: 1987-09-22				
2474 VALENTINE AVE	***2474 VALENTINE AVE***	***SSE 1/4 - 1/2 (0.433 mi.)***	***603***	***1988***

Spill Number/Closed Date: 9507409 / 1995-09-18
Site ID: 297895
Spill Date: 1995-09-15

MH 28999	231TH ST & SEDGWICK	NNW 1/4 - 1/2 (0.433 mi.)	DI604	1994
Spill Number/Closed Date: 0004100 / 2004-04-09 Site ID: 234502 Spill Date: 2000-07-05				
ABANDONED MOVIE THEA	2443 GRAND CONCOURSE	S 1/4 - 1/2 (0.435 mi.)	CW605	1996
Spill Number/Closed Date: 0201886 / 2003-04-21 Site ID: 194336 Spill Date: 2002-05-21				
2545 SEDGWICK AVE	***2545 SEDGWICK AVE***	***W 1/4 - 1/2 (0.435 mi.)***	***DB607***	***1998***
Spill Number/Closed Date: 9707814 / 1997-10-02 Spill Number/Closed Date: 9612636 / 1997-01-23 Site ID: 239940 Site ID: 71413 Spill Date: 1997-10-02 Spill Date: 1997-01-23				
MANHOLE # 5010	BAILEY AVE/WEST KING	NW 1/4 - 1/2 (0.436 mi.)	DH608	2002
Spill Number/Closed Date: 0410347 / 2005-12-27 Site ID: 335248 Spill Date: 2004-12-17				
MH #5010 BAILEY AVE	WEST KINGSBRIDGE RD	NW 1/4 - 1/2 (0.436 mi.)	DH609	2005
Spill Number/Closed Date: 9813677 / 2000-05-19 Site ID: 114883 Spill Date: 1999-02-09				
ROADWAY	KINGSBRIDGE RD/BAYLE	NW 1/4 - 1/2 (0.436 mi.)	DH610	2006
Spill Number/Closed Date: 0311959 / 2004-03-12 Site ID: 261247 Spill Date: 2004-01-25				
KR FURNICHER	317 E FORDHAM RD	SSE 1/4 - 1/2 (0.437 mi.)	DJ611	2008
Spill Number/Closed Date: 9513468 / 1996-01-24 Site ID: 277730 Spill Date: 1996-01-21				
137 ZEIZER PLACE/BX	137 ZEIZER PLACE	SW 1/4 - 1/2 (0.439 mi.)	DK612	2009
Spill Number/Closed Date: 9004299 / 1990-07-18 Site ID: 252018 Spill Date: 1990-07-15				
FEEDER M51	SEDGEWICK AVENUE & 2	NNW 1/4 - 1/2 (0.440 mi.)	DI613	2010
Spill Number/Closed Date: 0706480 / 2007-12-21 Site ID: 387005 Spill Date: 2007-09-10				
SERVICE BOX 8606	IFO 217 EAST 188ST	S 1/4 - 1/2 (0.442 mi.)	DL616	2020
Spill Number/Closed Date: 9904530 / 2003-06-19 Site ID: 319660 Spill Date: 1999-07-16				
FORDHAM RD/KINGSBRID	FORDHAM RD/KINGSBRID	SSE 1/4 - 1/2 (0.443 mi.)	DJ617	2021
Spill Number/Closed Date: 0104351 / 2002-07-29 Site ID: 321106 Spill Date: 2001-07-24				
KINGSBRIDGE RD	FORDHAM RD	SSE 1/4 - 1/2 (0.443 mi.)	DJ618	2022

Spill Number/Closed Date: 0100952 / 2002-07-18
Site ID: 162501
Spill Date: 2001-04-25

KINGSBRIDGE AVE | FORDHAM ROAD & KINGB | SSE 1/4 - 1/2 (0.443 mi.) | DJ619 | 2023
Spill Number/Closed Date: 0112035 / 2002-08-02
Site ID: 329426
Spill Date: 2002-03-21

Not reported | ***2548 BAILEY AVENUE*** | ***W 1/4 - 1/2 (0.444 mi.)*** | ***DB620*** | ***2024***
Spill Number/Closed Date: 9416663 / 1996-11-22
Site ID: 173025
Spill Date: 1995-03-08

Not reported | ***2735 MARION AVENUE*** | ***ESE 1/4 - 1/2 (0.447 mi.)*** | ***623*** | ***2035***
Spill Number/Closed Date: 0411095 / 2005-01-26
Site ID: 336348
Spill Date: 2005-01-12

PRIVATE RESIDENCE | ***2448 DEVOE TERRACE*** | ***SW 1/4 - 1/2 (0.449 mi.)*** | ***DK625*** | ***2058***
Spill Number/Closed Date: 0411686 / 2005-02-04
Site ID: 336981
Spill Date: 2005-02-01

HARLEM RIVER | 192ND ST / BAILEY AV | W 1/4 - 1/2 (0.449 mi.) | DA626 | 2061
Spill Number/Closed Date: 9508060 / 1995-10-02
Site ID: 309799
Spill Date: 1995-09-30

Not reported | ***2840 BAILEY AVENUE*** | ***NW 1/4 - 1/2 (0.451 mi.)*** | ***DO628*** | ***2066***
Spill Number/Closed Date: 9511966 / 1999-11-24
Site ID: 157207
Spill Date: 1995-12-21

MANHOLE # 16260 | 2486 TYBOT AVE | SSE 1/4 - 1/2 (0.452 mi.) | CZ629 | 2075
Spill Number/Closed Date: 0412574 / 2005-06-20
Site ID: 338095
Spill Date: 2005-02-28

2542 MARION AVE/BRON | 2542 MARION AVENUE | SE 1/4 - 1/2 (0.452 mi.) | DD630 | 2077
Spill Number/Closed Date: 8809826 / 1989-03-21
Site ID: 207275
Spill Date: 1989-03-21

FORDHAM SUPPLY | 2415 JEROME AVE | SSW 1/4 - 1/2 (0.455 mi.) | DF631 | 2078
Spill Number/Closed Date: 1702914 / 2018-01-30
Site ID: 553066
Spill Date: 2017-06-23

EMPTY BUILDING | 2415 JEROME AVE | SSW 1/4 - 1/2 (0.455 mi.) | DF632 | 2081
Spill Number/Closed Date: 1809545 / 2019-02-25
Site ID: 580394
Spill Date: 2018-12-11

Not reported | ***2782 POND PLACE*** | ***E 1/4 - 1/2 (0.456 mi.)*** | ***DN633*** | ***2083***
Spill Number/Closed Date: 0611298 / 2007-01-11
Site ID: 375916
Spill Date: 2007-01-10

EXXON SERV STA | 2409 JEROME AV | SSW 1/4 - 1/2 (0.457 mi.) | DF634 | 2086
Spill Number/Closed Date: 8805383 / 1989-02-27
Site ID: 79782
Spill Date: 1988-09-22

MANHOLE23091 | 210 EAST 188TH STREE | S 1/4 - 1/2 (0.459 mi.) | DL635 | 2087

Spill Number/Closed Date: 9914678 / 2004-11-16
Site ID: 167719
Spill Date: 2000-03-28

NYS DEP	***2500 BAILEY AVE***	***W 1/4 - 1/2 (0.461 mi.)***	***636***	***2089***
Spill Number/Closed Date: 2001169 / 2020-06-24 Site ID: 605807 Spill Date: 2020-05-21				
PRIVATE HOME	2435 GRAND CONCOURSE	S 1/4 - 1/2 (0.463 mi.)	DQ639	2097
Spill Number/Closed Date: 0611513 / 2007-01-19 Site ID: 376161 Spill Date: 2007-01-16				
MANHOLE #25852	WEBB AVE & DEVOE TER	WSW 1/4 - 1/2 (0.469 mi.)	DR640	2098
Spill Number/Closed Date: 0203135 / 2002-08-29 Site ID: 241311 Spill Date: 2002-06-24				
MANHOLE #23239	WEST 229 STREET & BA	NW 1/4 - 1/2 (0.470 mi.)	DO641	2100
Spill Number/Closed Date: 0509216 / 2007-05-03 Site ID: 354958 Spill Date: 2005-11-01				
FORDHAM HILL APARTME	2421 WEBB AVENUE	WSW 1/4 - 1/2 (0.473 mi.)	DR645	2105
Spill Number/Closed Date: 0212509 / 2005-05-03 Site ID: 216138 Spill Date: 2003-03-19				
TWO OZ OIL IN MANHOL	FORDAM ROAD & UNIVER	SW 1/4 - 1/2 (0.474 mi.)	DT646	2107
Spill Number/Closed Date: 0611632 / 2007-04-24 Site ID: 376311 Spill Date: 2007-01-19				
UNK	25-73 DECATUR AVE	SE 1/4 - 1/2 (0.474 mi.)	DU647	2108
Spill Number/Closed Date: 9505841 / 1997-10-03 Site ID: 145658 Spill Date: 1995-08-11				
CON EDISION MANHOLE	UNIVERSITY AVE/FORDA	SW 1/4 - 1/2 (0.474 mi.)	DT648	2109
Spill Number/Closed Date: 1007279 / 2010-10-22 Site ID: 440676 Spill Date: 2010-10-07				
SPILL NUMBER 0105207	UNIVERSITY AVE & FOR	SW 1/4 - 1/2 (0.474 mi.)	DT649	2110
Spill Number/Closed Date: 0105207 / 2002-07-29 Site ID: 149232 Spill Date: 2001-08-13				
Not reported	***3009 KINGSBRIDGE TER***	***NNW 1/4 - 1/2 (0.476 mi.)***	***DP651***	***2119***
Spill Number/Closed Date: 9600214 / 1996-04-04 Site ID: 195336 Spill Date: 1996-04-04				
RESIDENCE	3009 KINGS BRIDGE TE	NNW 1/4 - 1/2 (0.476 mi.)	DP653	2128
Spill Number/Closed Date: 0506760 / 2005-09-08 Site ID: 352034 Spill Date: 2005-09-01				
Not reported	***2537 DECATUR AVENUE***	***SE 1/4 - 1/2 (0.477 mi.)***	***DU655***	***2134***
Spill Number/Closed Date: 0001895 / 2003-03-21 Site ID: 187367 Spill Date: 2000-05-15				
LEHMAN 2-477842	250 BEDFORD PARK BLV	NNE 1/4 - 1/2 (0.479 mi.)	DW656	2141

Spill Number/Closed Date: 1510891 / 2016-02-11
Site ID: 522597
Spill Date: 2016-02-11

LEHMAN COLLEGE | 250 BEDFORD PARK BLV | NNE 1/4 - 1/2 (0.479 mi.) | DW657 | 2142
Spill Number/Closed Date: 1103303 / 2011-10-06
Site ID: 450864
Spill Date: 2011-06-23

MANHOLE 118 | ***2855 BAINBRIDGE AVEN*** | ***E 1/4 - 1/2 (0.480 mi.)*** | ***658*** | ***2145***
Spill Number/Closed Date: 9908066 / 2002-02-20
Site ID: 140901
Spill Date: 1999-10-03

2420 MORRIS AVE | 2420 MORRIS AVE | S 1/4 - 1/2 (0.483 mi.) | DV659 | 2147
Spill Number/Closed Date: 9603859 / 1996-06-21
Spill Number/Closed Date: 9604118 / 1997-03-03
Site ID: 208523
Site ID: 208524
Spill Date: 1996-06-20
Spill Date: 1996-06-26

Not reported | ***2401 DAVIDSON AVENUE*** | ***SSW 1/4 - 1/2 (0.483 mi.)*** | ***DM660*** | ***2149***
Spill Number/Closed Date: 1500989 / 2015-05-08
Site ID: 507165
Spill Date: 2015-04-28

COMMERCIAL | ***2432 GRAND CONCOURSE*** | ***S 1/4 - 1/2 (0.485 mi.)*** | ***DQ661*** | ***2171***
Spill Number/Closed Date: 0505825 / 2020-03-23
Site ID: 350926
Spill Date: 2005-08-11

LEHMAN COLLEGE | BEDFORD PK BLVD W | NNE 1/4 - 1/2 (0.486 mi.) | DW662 | 2179
Spill Number/Closed Date: 8802453 / 1988-06-17
Site ID: 267177
Spill Date: 1988-06-17

ROADWAY | EAST 195 AND DECATUR | ESE 1/4 - 1/2 (0.487 mi.) | 665 | 2183
Spill Number/Closed Date: 0910869 / 2010-06-15
Site ID: 423640
Spill Date: 2010-01-07

MANHOLE # TM383 | EAST 188TH ST AND TI | SSE 1/4 - 1/2 (0.487 mi.) | DX666 | 2184
Spill Number/Closed Date: 1302742 / 2013-11-26
Site ID: 483187
Spill Date: 2013-06-13

MANHOLE 16258 | E 188TH ST & TIEBOUT | SSE 1/4 - 1/2 (0.487 mi.) | DX667 | 2185
Spill Number/Closed Date: 9909652 / 2002-03-28
Site ID: 131182
Spill Date: 1999-11-09

PRE-K CENTER @MARION | ***2512 MARION AVENUE*** | ***SSE 1/4 - 1/2 (0.488 mi.)*** | ***668*** | ***2186***
Spill Number/Closed Date: 2309041 / 2024-02-21
Site ID: 663184
Spill Date: 2024-02-15

SPILL NUMBER 0203131 | 2400 WEBB AVE | SW 1/4 - 1/2 (0.493 mi.) | DR671 | 2195
Spill Number/Closed Date: 0203131 / 2002-08-29
Site ID: 214485
Spill Date: 2002-06-24

HSC MANAGEMENT CO | 2419 GRAND CONCOURSE | S 1/4 - 1/2 (0.494 mi.) | DQ673 | 2198

Spill Number/Closed Date: 9814727 / 1999-03-11
Site ID: 239096
Spill Date: 1999-03-10

COMMERICAL PARKING L — 2409 JEROME AVE — SSW 1/4 - 1/2 (0.494 mi.) — DZ674 — 2199
Spill Number/Closed Date: 1509511 / Not Reported
Site ID: 520136
Spill Date: 2015-12-18

RAIL YARD BRONZE NAV — 4 W 225 ST — NW 1/4 - 1/2 (0.494 mi.) — EA676 — 2214
Spill Number/Closed Date: 2110341 / 2022-03-16
Site ID: 634395
Spill Date: 2022-03-10

WEST 225/EXTERIOR ST — WEST 225TH ST EXTERI — NW 1/4 - 1/2 (0.496 mi.) — EA679 — 2224
Spill Number/Closed Date: 0109673 / 2002-01-30
Site ID: 71596
Spill Date: 2002-01-05

PROTO PROPERTIES — 384 EAST 194TH ST — SE 1/4 - 1/2 (0.498 mi.) — 681 — 2227
Spill Number/Closed Date: 1200310 / 2012-04-16
Site ID: 462932
Spill Date: 2012-04-11

Not reported — ***2390 DAVIDSON AVENUE*** — ***SSW 1/4 - 1/2 (0.499 mi.)*** — ***DZ683*** — ***2229***
Spill Number/Closed Date: 1706177 / 2017-10-04
Site ID: 560481
Spill Date: 2017-09-25

Other Ascertainable Records

RCRA NonGen / NLR: RCRAInfo is EPA's comprehensive information system, providing access to data supporting the Resource Conservation and Recovery Act (RCRA) of 1976 and the Hazardous and Solid Waste Amendments (HSWA) of 1984. The database includes selective information on sites which generate, transport, store, treat and/or dispose of hazardous waste as defined by the Resource Conservation and Recovery Act (RCRA). Non-Generators do not presently generate hazardous waste.

A review of the RCRA NonGen / NLR list, as provided by EDR, and dated 06/03/2024 has revealed that there are 25 RCRA NonGen / NLR sites within approximately 0.125 miles of the target property.

Equal/Higher Elevation	Address	Direction / Distance	Map ID	Page
CON EDISON MANHOLE: EPA ID:: NYP004505848	***W 195TH ST & JEROME***	***E 0 - 1/8 (0.014 mi.)***	***C15***	***66***
CON EDISON EPA ID:: NYP004787644	W 195 ST & JEROME AV	E 0 - 1/8 (0.014 mi.)	C16	68
CON EDISON VAULT: 28 EPA ID:: NYP004525879	W 195TH ST & JEROME	E 0 - 1/8 (0.014 mi.)	C17	70
CON EDISON EPA ID:: NYP004782850	JEROME AVE & W 195TH	E 0 - 1/8 (0.014 mi.)	C20	75
CON EDISON EPA ID:: NYP004757308	***2751 RESERVIOR AVE***	***NNW 0 - 1/8 (0.028 mi.)***	***D32***	***113***
CON EDISON SERVICE B EPA ID:: NYP004472726	***2693 MORRIS AVE FRON***	***ESE 0 - 1/8 (0.062 mi.)***	***I69***	***240***
CON EDISON SERVICE B	***2751 UNIVERSITY AVE***	***NNW 0 - 1/8 (0.076 mi.)***	***M100***	***333***

EPA ID:: NYP004529913				
CON EDISON EPA ID:: NYP004884454	***2685 UNIVERSITY AVE***	***W 0 - 1/8 (0.081 mi.)***	***H102***	***337***
CON EDISON EPA ID:: NYP004885014	***110 EAMES PL***	***WNW 0 - 1/8 (0.082 mi.)***	***H109***	***350***
CON EDISON EPA ID:: NYP004844482	***W KINGSBRIDGE RD & U***	***W 0 - 1/8 (0.087 mi.)***	***H117***	***366***
CON EDISON EPA ID:: NYP004784625	2780 RESERVIOR AVE	N 0 - 1/8 (0.095 mi.)	P130	392
CON EDISON SERVICE B EPA ID:: NYP004533154	2609 W AQUEDUCT AVE	WSW 0 - 1/8 (0.097 mi.)	O138	415
CON EDISON SERVICE B EPA ID:: NYP004539078	***127 W 195TH ST FRONT***	***NW 0 - 1/8 (0.107 mi.)***	***M152***	***441***
KINGSBRIDGE GARAGE EPA ID:: NYR000035600	***2614 UNIVERSITY AVE***	***WSW 0 - 1/8 (0.122 mi.)***	***O175***	***509***
CON EDISON MANHOLE: EPA ID:: NYP004419602	***2585 UNIVERSITY AVE***	***WSW 0 - 1/8 (0.122 mi.)***	***V176***	***513***

Lower Elevation	Address	Direction / Distance	Map ID	Page
NYS DMNA OMS #31 EPA ID:: NYD981141294	***29 W KINGSBRIDGE RD***	***SSW 0 - 1/8 (0.004 mi.)***	***A6***	***21***
NYS DMNA OMS #31 EPA ID:: NYD981482979	***29 W KINGSBRIDGE RD***	***SSW 0 - 1/8 (0.004 mi.)***	***A7***	***36***
CON EDISON SERVICE B EPA ID:: NYP004489811	***13 E KINGSBRIDGE RD***	***SE 0 - 1/8 (0.041 mi.)***	***B52***	***193***
CON EDISON MANHOLE: EPA ID:: NYP004455325	***2628 GRAND AVE FRONT***	***SW 0 - 1/8 (0.045 mi.)***	***F58***	***206***
SANDYS CLEANERS EPA ID:: NYD101150563	***32G KINGSBRIDGE RD***	***SE 0 - 1/8 (0.067 mi.)***	***I82***	***283***
CON EDISON SERVICE B EPA ID:: NYP004574786	***2624 DAVIDSON AVE FR***	***SSW 0 - 1/8 (0.071 mi.)***	***G89***	***307***
CON EDISON SERVICE B EPA ID:: NYP004488839	60 E KINGSBRIDGE RD	SE 0 - 1/8 (0.109 mi.)	S155	449
CON EDISON SERVICE B EPA ID:: NYP004482212	***75 E KINGSBRIDGE RD***	***SE 0 - 1/8 (0.110 mi.)***	***S158***	***455***
CON EDISON SERVICE B EPA ID:: NYP004574778	2600 DAVIDSON AVE FR	SSW 0 - 1/8 (0.115 mi.)	R162	465
CON EDISON SERVICE B EPA ID:: NYP004513883	***2595 DAVIDSON AVE***	***SSW 0 - 1/8 (0.123 mi.)***	***W177***	***516***

FUDS: The Listing includes locations of Formerly Used Defense Sites Properties where the US Army Corps Of Engineers is actively working or will take necessary cleanup actions.

A review of the FUDS list, as provided by EDR, and dated 01/30/2024 has revealed that there is 1 FUDS site within approximately 1 mile of the target property.

Equal/Higher Elevation	Address	Direction / Distance	Map ID	Page
NAVY TRAINING SCHOOL		NE 1/4 - 1/2 (0.321 mi.)	456	1504

UST FINDER: EPA developed UST Finder, a web map application containing a comprehensive, state-sourced national map of underground storage tank (UST) and leaking UST (LUST) data. It provides the attributes and locations of active and closed USTs, UST facilities, and LUST sites from states and from Tribal lands and US territories . UST Finder contains information about proximity of UST facilities and LUST sites to: surface and groundwater public drinking water protection areas; estimated number of private domestic wells and number of people living nearby; and flooding and wildfires.

A review of the UST FINDER list, as provided by EDR, and dated 06/08/2023 has revealed that there are 20 UST FINDER sites within approximately 0.25 miles of the target property.

Equal/Higher Elevation	Address	Direction / Distance	Map ID	Page
NYS ARMORY	10 WEST 195TH STREET	E 0 - 1/8 (0.011 mi.)	C12	62
POWER TEST/GETTY 002	2717 RESERVOIR AVE	WNW 0 - 1/8 (0.021 mi.)	E28	99
2685 GRAND CONCOURSE	2685 GRAND BLVD (CON	WSW 0 - 1/8 (0.035 mi.)	F43	146
2685 UNIVERSITY AVE	2685 UNIVERSITY AVE	W 0 - 1/8 (0.081 mi.)	H104	341
2636 UNIVERSITY REAL	2636 UNIVERSITY AVEN	WSW 0 - 1/8 (0.088 mi.)	H121	373
2614 KINGSBRIDGE COR	2614 UNIVERSITY AV	WSW 0 - 1/8 (0.122 mi.)	O174	508
125 W 195 ST	125 WEST 195TH STREE	NW 1/8 - 1/4 (0.133 mi.)	Y185	534
WK NURSING HOME CORP	***100 WEST KINGSBRIDGE***	***W 1/8 - 1/4 (0.137 mi.)***	***V197***	***605***
THE PLAZA REHAB & NU	100 WEST KINGSBRIDGE	W 1/8 - 1/4 (0.137 mi.)	V198	607
W K NURSING HOME	100 WEST KINGSBRIDGE	W 1/8 - 1/4 (0.137 mi.)	V200	610
WK APARTMENT CORP.	100 WEST KINGSBRIDGE	W 1/8 - 1/4 (0.137 mi.)	V202	612
SABOSA REALTY CO. LL	2800 UNIVERSITY AVEN	N 1/8 - 1/4 (0.150 mi.)	AD224	692
JAMES J. PETERS VA M	130 WEST KINGSBRIDGE	W 1/8 - 1/4 (0.185 mi.)	AL280	916
W K NURSING HOME COR	2545 UNIVERSITY AVEN	WSW 1/8 - 1/4 (0.192 mi.)	AH284	937
WK APARTMENT CORP.	2550 WEBB AVENUE	WSW 1/8 - 1/4 (0.210 mi.)	AT317	1069
THE NEW JEWISH HOUSE	2550 WEBB AVENUE	WSW 1/8 - 1/4 (0.210 mi.)	AT319	1080
2735-41-47 SEDGWICK	2741 SEDGWICK AVENUE	NW 1/8 - 1/4 (0.215 mi.)	AK325	1093
2865 UNIVERSITY AVE	2865 UNIVERSITY AVE	N 1/8 - 1/4 (0.245 mi.)	AY370	1252

Lower Elevation	Address	Direction / Distance	Map ID	Page
JP MORGAN CHASE BANK	66 EAST KINGSBRIDGE	SE 0 - 1/8 (0.121 mi.)	S170	483
PS 261 (725)	2507 JEROME AVENUE	SSW 1/8 - 1/4 (0.248 mi.)	AW373	1268

UST FINDER RELEASE: US EPA's UST Finder data is a national composite of leaking underground storage tanks. This data contains information about, and locations of, leaking underground storage tanks. Data was collected from state sources and standardized into a national profile by EPA's Office of Underground Storage Tanks, Office of Research and Development, and the Association of State and Territorial Solid Waste Management Officials.

A review of the UST FINDER RELEASE list, as provided by EDR, and dated 06/08/2023 has revealed that there are 10 UST FINDER RELEASE sites within approximately 0.5 miles of the target property.

Equal/Higher Elevation	Address	Direction / Distance	Map ID	Page
WK NURSING HOME CORP	***100 WEST KINGSBRIDGE***	***W 1/8 - 1/4 (0.137 mi.)***	***V197***	***605***
JEWISH HOME & HOSPIT	100 WEST KINGSBRIDGE	W 1/8 - 1/4 (0.137 mi.)	V201	611
130 WEST KINGSBRIDGE	130 WEST KINGSBRIDGE	W 1/8 - 1/4 (0.185 mi.)	AL279	916
JEWISH HOME AND HOSP	2545 UNIVERSITY AVE.	WSW 1/8 - 1/4 (0.192 mi.)	AH285	939
JEROME GAS N' GO	2895 JEROME AVE	ENE 1/4 - 1/2 (0.387 mi.)	CN545	1779

EXECUTIVE SUMMARY

Lower Elevation	Address	Direction / Distance	Map ID	Page
29 WEST KINGSBRIDGE	29 WEST KINGSBRIDGE	SSW 0 - 1/8 (0.004 mi.)	A4	20
KINGSBRIDGE ARMORY	29 WEST KINGSBRIDGE	SSW 0 - 1/8 (0.004 mi.)	A5	21
GETTY #00264	2590 BAILEY AVE	W 1/4 - 1/2 (0.415 mi.)	DA579	1893
GETTY	2590 BAILEY AVE	W 1/4 - 1/2 (0.415 mi.)	DA580	1894
2590 BAILEY AVE/BX/G	2590 BAILEY AVENUE	W 1/4 - 1/2 (0.444 mi.)	DB621	2027

E MANIFEST: EPA established a national system for tracking hazardous waste shipments electronically. This system, known as ?e-Manifest,? will modernize the nation?s cradle-to-grave hazardous waste tracking process while saving valuable time, resources, and dollars for industry and states.

A review of the E MANIFEST list, as provided by EDR, and dated 07/24/2023 has revealed that there are 4 E MANIFEST sites within approximately 0.25 miles of the target property.

Equal/Higher Elevation	Address	Direction / Distance	Map ID	Page
NYC DEPT OF EDUCATIO	***2780 RESERVOIR AVE***	***N 0 - 1/8 (0.030 mi.)***	***D36***	***121***
NY DEPARTMENT OF EDU	2756 RESERVOIR AVENU	N 0 - 1/8 (0.030 mi.)	D37	129
PS 86X	***2756 RESERVOIR AVENU***	***N 0 - 1/8 (0.030 mi.)***	***D38***	***131***
BRONX VA MEDICAL CEN	***130 W.KINGSBRIDGE RD***	***W 1/8 - 1/4 (0.185 mi.)***	***AL278***	***878***

NY DRYCLEANERS: A listing of all registered drycleaning facilities.

A review of the NY DRYCLEANERS list, as provided by EDR, and dated 03/06/2024 has revealed that there are 4 NY DRYCLEANERS sites within approximately 0.25 miles of the target property.

Equal/Higher Elevation	Address	Direction / Distance	Map ID	Page
RITEWAY CHAU CLEANER Facility Id: 2-6004-00572	62 W KINGSBRIDGE CLE	WSW 0 - 1/8 (0.038 mi.)	F50	191
FRENCH CLEANING BY S Facility Id: 2-6004-00448	111 EAST KINGSBRIDGE	SE 1/8 - 1/4 (0.135 mi.)	S193	560
WEBB CLEANERS Facility Id: 2-6004-00105	119 WEST KINGSBRIDGE	W 1/8 - 1/4 (0.150 mi.)	X222	677

Lower Elevation	Address	Direction / Distance	Map ID	Page
SANDY'S CLEANERS Facility Id: 2-6004-00543	32E KINGSBRIDGE RD.	SE 0 - 1/8 (0.065 mi.)	I80	281

NY MANIFEST: Manifest is a document that lists and tracks hazardous waste from the generator through transporters to a TSD facility.

A review of the NY MANIFEST list, as provided by EDR, and dated 12/31/2019 has revealed that there are 116 NY MANIFEST sites within approximately 0.25 miles of the target property.

Equal/Higher Elevation	Address	Direction / Distance	Map ID	Page
CON EDISON EPA ID: NYP004787644	W 195 ST & JEROME AV	E 0 - 1/8 (0.014 mi.)	C18	72
CON EDISON	JEROME AVE & W 195TH	E 0 - 1/8 (0.014 mi.)	C21	77

EPA ID: NYP004782850				
CON EDISON EPA ID: NYP004505848	W 195TH ST & JEROME	E 0 - 1/8 (0.014 mi.)	C22	78
CON EDISON EPA ID: NYP004525879 EPA ID: NYP004856611	W 195TH ST & JEROME	E 0 - 1/8 (0.014 mi.)	C24	81
CON ED MANHOLE 14487 EPA ID: NYP004154951	***195TH ST & RESERVOIR***	***NNW 0 - 1/8 (0.015 mi.)***	***D25***	***84***
NYC EDC KINGSBRIDGE EPA ID: NYR000096883	***2727 JEROME AVE***	***ENE 0 - 1/8 (0.021 mi.)***	***C27***	***89***
CON EDISON EPA ID: NYP004757308	2751 RESERVIOR AVE	NNW 0 - 1/8 (0.028 mi.)	D34	117
NYC DEPT OF EDUCATIO EPA ID: NYR000213629	***2756 RESERVOIR AVE***	***N 0 - 1/8 (0.030 mi.)***	***D39***	***135***
CON EDISON EPA ID: NYP004665337	2734 JEROME AVENUE	ENE 0 - 1/8 (0.038 mi.)	C47	188
CON EDISON EPA ID: NYP004498556	2734 JEROME AV	ENE 0 - 1/8 (0.038 mi.)	C48	189
CON EDISON SERVICE B EPA ID: NYP004472726	***2693 MORRIS AVE FRON***	***ESE 0 - 1/8 (0.062 mi.)***	***I69***	***240***
NYSDEP EPA ID: NYP003660917	JEROME & 196TH ST	ENE 0 - 1/8 (0.062 mi.)	J72	247
CON EDISON EPA ID: NYP004665923	2717 MORRIS AVENUE F	E 0 - 1/8 (0.067 mi.)	L83	297
CON EDISON EPA ID: NYP004505582	***2751 UNIVERSITY AVE***	***NNW 0 - 1/8 (0.076 mi.)***	***M98***	***328***
CON EDISON EPA ID: NYP004529913	2751 UNIVERSITY AVE	NNW 0 - 1/8 (0.076 mi.)	M99	331
CON EDISON EPA ID: NYP004784625	2780 RESERVIOR AVE	N 0 - 1/8 (0.095 mi.)	P129	390
NYC BOE -WALTON HS EPA ID: NYD986882561	2780 RESERVOIR AVE	N 0 - 1/8 (0.095 mi.)	P132	395
CON EDISON EPA ID: NYP004533154	2609 W AQUEDUCT AVE	WSW 0 - 1/8 (0.097 mi.)	O137	414
CON EDISON EPA ID: NYP004497848	70 STRONG ST	N 0 - 1/8 (0.103 mi.)	P151	439
CON EDISON EPA ID: NYP004539078	127 W 195TH ST FRONT	NW 0 - 1/8 (0.107 mi.)	M153	443
CON EDISON MANHOLE: EPA ID: NYP004419602	***2585 UNIVERSITY AVE***	***WSW 0 - 1/8 (0.122 mi.)***	***V176***	***513***
CON EDISON EPA ID: NYP004142410	***2767 MORRIS AVE***	***ENE 1/8 - 1/4 (0.128 mi.)***	***Q181***	***527***
CON EDISON EPA ID: NYP004856595	113 W KINGSBRIDGE RD	W 1/8 - 1/4 (0.132 mi.)	X183	531
FRENCH CLEANERS BY S EPA ID: NYD987014305	***111 E KINGSBRIDGE RD***	***SE 1/8 - 1/4 (0.135 mi.)***	***S192***	***547***
CON EDISON	2553 UNIVERSITY AVE	WSW 1/8 - 1/4 (0.136 mi.)	V195	595

EPA ID: NYP004509758				
CON EDISON MANHOLE 2 EPA ID: NYP004233193	***2688 CRESTON AVE F O***	***ESE 1/8 - 1/4 (0.138 mi.)***	***T206***	***623***
CON EDISON - MH MH-2 EPA ID: NYP004106407	***EAST 196 & CRESTON A***	***E 1/8 - 1/4 (0.138 mi.)***	***Z208***	***633***
CON EDISON SERVICE B EPA ID: NYP004469581	***2682 CRESTON AVE***	***ESE 1/8 - 1/4 (0.138 mi.)***	***T212***	***645***
CONSOLIDATED EDISON EPA ID: NYP004112538	E 196 ST & CRESTON A	E 1/8 - 1/4 (0.138 mi.)	Z213	651
CON EDISON MANHOLE: EPA ID: NYP004451092	***2676 CRESTON AVE FRO***	***ESE 1/8 - 1/4 (0.138 mi.)***	***T215***	***654***
CON EDISON EPA ID: NYP004600771	2786 PARKVIEW TERRAC	ENE 1/8 - 1/4 (0.141 mi.)	AA216	657
CON EDISON EPA ID: NYP004632055	OPP 2600 UNIVERSITY	WSW 1/8 - 1/4 (0.148 mi.)	AB220	664
WEBB ONE HOUR SERVIC EPA ID: NYD981082597	***119 W KINGSBRIDGE RD***	***W 1/8 - 1/4 (0.150 mi.)***	***X223***	***678***
CON EDISON EPA ID: NYP004598140	***2800 UNIVERSITY AV***	***N 1/8 - 1/4 (0.150 mi.)***	***AD225***	***693***
CON ED EPA ID: NYP004267786	F/O 2796 CLAFLIN AVE	NNW 1/8 - 1/4 (0.151 mi.)	AE227	705
CON EDISON EPA ID: NYP004923825	2739 WEBB AVE	NW 1/8 - 1/4 (0.152 mi.)	Y231	710
CON EDISON EPA ID: NYP004632766	2776 WEBB AVE	NW 1/8 - 1/4 (0.166 mi.)	Y245	738
CON ED - MH11937 EPA ID: NYZ004019022	W 192 ST & UNIVERSIT	WSW 1/8 - 1/4 (0.167 mi.)	AH249	746
CON EDISON EPA ID: NYP004530978	2755 WEBB AVE FRONT	NW 1/8 - 1/4 (0.171 mi.)	Y253	750
CON EDISON EPA ID: NYP004541751	2806 CLAFLIN AVE FRO	NNW 1/8 - 1/4 (0.171 mi.)	AE254	751
CON EDISON EPA ID: NYP004618385	***2665 GRAND CONCOURSE***	***ESE 1/8 - 1/4 (0.172 mi.)***	***AI256***	***758***
CON EDISON EPA ID: NYP004490009	2552 WEBB AVE FRONT	W 1/8 - 1/4 (0.173 mi.)	AJ258	775
CON EDISON - MANHOLE EPA ID: NYP005043781	2552 WEBB AVE	W 1/8 - 1/4 (0.173 mi.)	AJ259	777
CON EDISON EPA ID: NYP004537858	150 W 195TH ST FRONT	WNW 1/8 - 1/4 (0.173 mi.)	AK260	777
CON EDISON MANHOLE: EPA ID: NYP004440426	***2641 GRAND CONCOURSE***	***SE 1/8 - 1/4 (0.176 mi.)***	***AC263***	***781***
CON EDISON EPA ID: NYP004572525	***2641 GRAND CONCOURSE***	***SE 1/8 - 1/4 (0.176 mi.)***	***AC265***	***786***
NYC BD OF ED - PUBLI EPA ID: NYR000010637	***2641 GRAND CONCOURSE***	***SE 1/8 - 1/4 (0.176 mi.)***	***AC266***	***794***
CON EDISON	F/O 2552 UNIVERSITY	WSW 1/8 - 1/4 (0.177 mi.)	AB267	798

EPA ID: NYP004664231				
CON EDISON EPA ID: NYP004529731	2773 WEBB AVE FRONT	NW 1/8 - 1/4 (0.182 mi.)	269	825
CON EDISON EPA ID: NYP004534228	2732 CRESTON AVE FRO	E 1/8 - 1/4 (0.182 mi.)	AG271	828
130 WEST KINGSBRIDGE EPA ID: NY3360007279	***130 WEST KINGSBRIDGE***	***W 1/8 - 1/4 (0.185 mi.)***	***AL276***	***862***
CONSOLIDATED EDISON EPA ID: NYP004037396	E SIDE OF BOARDWALK	NNW 1/8 - 1/4 (0.191 mi.)	AE283	936
CON EDISON MANHOLE: EPA ID: NYP004266144	***2542 UNIVERSITY AVE***	***SW 1/8 - 1/4 (0.198 mi.)***	***AH291***	***975***
CON EDISON EPA ID: NYP004632063	***2542 UNIVERSITY AVE***	***SW 1/8 - 1/4 (0.198 mi.)***	***AH293***	***981***
CON EDISON SERVICE B EPA ID: NYP004468492	***2625 GRAND CONCOURSE***	***SSE 1/8 - 1/4 (0.199 mi.)***	***AO296***	***995***
CON EDISON EPA ID: NYP004529517	2806 WEBB AVE FRONT	NNW 1/8 - 1/4 (0.202 mi.)	AP297	999
CONSOLIDATED EDISON EPA ID: NYP004127239	GRAND CONCOURSE & E1	E 1/8 - 1/4 (0.203 mi.)	AQ299	1002
MTA NYCT - EAST 193R EPA ID: NYR000145235	***2605 GRAND CONCOURSE***	***SSE 1/8 - 1/4 (0.205 mi.)***	***AM302***	***1005***
CON EDISON EPA ID: NYP004198529	***SEDGEWICK AVE & 195T***	***WNW 1/8 - 1/4 (0.206 mi.)***	***AK309***	***1045***
CON EDISON EPA ID: NYP004201877	***195TH ST & SEDGEWICK***	***WNW 1/8 - 1/4 (0.206 mi.)***	***AK310***	***1048***
CON EDISON EPA ID: NYP004160420	***195TH ST & SEDGEWICK***	***WNW 1/8 - 1/4 (0.206 mi.)***	***AK312***	***1053***
CON EDISON EPA ID: NYP004166708	***SEDGEWICK AVE & 195***	***WNW 1/8 - 1/4 (0.206 mi.)***	***AK313***	***1057***
CON EDISON MANHOLE 2 EPA ID: NYP004234092	***140 W KINGSBRIDGE RD***	***W 1/8 - 1/4 (0.208 mi.)***	***AL316***	***1064***
CON EDISON EPA ID: NYP004490355	205 E KINGSBRIDGE RD	SE 1/8 - 1/4 (0.214 mi.)	AU321	1084
CON EDISON EPA ID: NYP004587374	FO 2718 GRAND CONCOU	ESE 1/8 - 1/4 (0.214 mi.)	AV323	1087
CON EDISON EPA ID: NYP004706321	2725 SEDWICK AV	WNW 1/8 - 1/4 (0.216 mi.)	AK326	1094
CON EDISON SERVICE B EPA ID: NYP004465712	***2593 GRAND CONCOURSE***	***SSE 1/8 - 1/4 (0.218 mi.)***	***AM329***	***1097***
CON EDISON EPA ID: NYP004740833	2593 GRAND CONCOURSE	SSE 1/8 - 1/4 (0.218 mi.)	AM331	1102
CON EDISON EPA ID: NYP004498242	2555 WEBB AVE	WSW 1/8 - 1/4 (0.221 mi.)	AT334	1112
CON EDISON EPA ID: NYP004509543	2701 SEDGWICK AVE FR	WNW 1/8 - 1/4 (0.221 mi.)	AX337	1116
CON EDISON	2845 UNIVERSITY AV	N 1/8 - 1/4 (0.223 mi.)	AY339	1129

EPA ID: NYP004669255				
CON EDISON EPA ID: NYP004537924	2845 UNIVERSITY AVE	N 1/8 - 1/4 (0.223 mi.)	AY340	1130
CON EDISON MANHOLE: EPA ID: NYP004451530	***2700 GRAND CONCOURSE***	***ESE 1/8 - 1/4 (0.223 mi.)***	***AV341***	***1132***
CON EDISON EPA ID: NYP004509527	2525 UNIVERSITY AVE	WSW 1/8 - 1/4 (0.224 mi.)	342	1135
CON EDISON EPA ID: NYP004696373	2597 GRAND CONCOURSE	SSE 1/8 - 1/4 (0.225 mi.)	AM345	1139
CON EDISON EPA ID: NYP004740809	***2585 GRAND CONCOURSE***	***SSE 1/8 - 1/4 (0.226 mi.)***	***AM347***	***1142***
CON ED EPA ID: NYP004675666	JEROME AVE & S MORRI	NE 1/8 - 1/4 (0.227 mi.)	AN348	1152
CON ED EPA ID: NYD004104147	MORRIS & JEROME AVE	NE 1/8 - 1/4 (0.228 mi.)	AN350	1155
CONSOLIDATED EDISON EPA ID: NYP004061677	SEDGWICK AVE & KINGS	WNW 1/8 - 1/4 (0.233 mi.)	AX352	1157
CON EDISON EPA ID: NYP004653580	2707 SEDGEWICK AV	WNW 1/8 - 1/4 (0.234 mi.)	AX353	1159
CON ED EPA ID: NYP004832776	***2707 SEDGWICK AVE***	***WNW 1/8 - 1/4 (0.234 mi.)***	***AX355***	***1162***
MTA NYCT EPA ID: NYP000970335	***2640 GRAND CONCOURSE***	***SE 1/8 - 1/4 (0.240 mi.)***	***AO364***	***1213***
CON EDISON EPA ID: NYP004523213	2851 UNIVERSITY AVE	N 1/8 - 1/4 (0.241 mi.)	AY367	1222
CON EDISON EPA ID: NYP004496378	***2755 SEDGWICK AVE FR***	***NW 1/8 - 1/4 (0.245 mi.)***	***BA369***	***1234***
CON EDISON EPA ID: NYP004639894	***2865 UNIVERSITY AV***	***N 1/8 - 1/4 (0.245 mi.)***	***AY371***	***1253***
CON EDISON EPA ID: NYP004598629	***2763 SEDGWICK AV***	***NW 1/8 - 1/4 (0.248 mi.)***	***BA372***	***1256***

Lower Elevation	Address	Direction / Distance	Map ID	Page
NYS DMNA OMS #31 EPA ID: NYD981141294	***29 W KINGSBRIDGE RD***	***SSW 0 - 1/8 (0.004 mi.)***	***A6***	***21***
NYS DMNA OMS #31 EPA ID: NYD981482979	***29 W KINGSBRIDGE RD***	***SSW 0 - 1/8 (0.004 mi.)***	***A7***	***36***
MTA NYCT - KINGSBRID EPA ID: NYR000091728	***JEROME AVE & KINGSBR***	***SE 0 - 1/8 (0.010 mi.)***	***B9***	***46***
CON EDISON EPA ID: NYP004646725	JEROME AVE & KINGSBR	SE 0 - 1/8 (0.010 mi.)	B10	53
CON EDISON EPA ID: NYP004501094	OPP 2670 JEROME AVE	SE 0 - 1/8 (0.013 mi.)	B13	63
CON EDISON EPA ID: NYP004489811	13 E KINGSBRIDGE RD	SE 0 - 1/8 (0.041 mi.)	B51	192
CON EDISON	2630 JEROME AV	SSE 0 - 1/8 (0.042 mi.)	B53	196

EPA ID: NYP004703609				
CON EDISON MANHOLE: EPA ID: NYP004455325	***2628 GRAND AVE FRONT***	***SW 0 - 1/8 (0.045 mi.)***	***F58***	***206***
SANDYS CLEANERS EPA ID: NYD101150563	***32G KINGSBRIDGE RD***	***SE 0 - 1/8 (0.067 mi.)***	***I82***	***283***
CON EDISON EPA ID: NYP004574786 EPA ID: NYP004856900	2624 DAVIDSON AVE	SSW 0 - 1/8 (0.071 mi.)	G90	310
CON EDISON EPA ID: NYP004676557	2624 DAIDSON AVE	SSW 0 - 1/8 (0.071 mi.)	G91	312
MTA NYCT - JEROME AV EPA ID: NYR000216937	2633 JEROME AVE	S 0 - 1/8 (0.075 mi.)	G96	322
CON EDISON EPA ID: NYP004823726	52 E KINGSBRIDGE RD	SE 0 - 1/8 (0.090 mi.)	I123	376
CON EDISON EPA ID: NYP004488839	60 E KINGSBRIDGE RD	SE 0 - 1/8 (0.109 mi.)	S156	451
CON EDISON SERVICE B EPA ID: NYP004482212	***75 E KINGSBRIDGE RD***	***SE 0 - 1/8 (0.110 mi.)***	***S158***	***455***
CON EDISON EPA ID: NYP004574778	2600 DAVIDSON AVE FR	SSW 0 - 1/8 (0.115 mi.)	R163	467
CON EDISON EPA ID: NYP004513883	2595 DAVIDSON AVE	SSW 0 - 1/8 (0.123 mi.)	W178	519
CON EDISON EPA ID: NYP004856892	2590 DAVIDSON AVE	SSW 0 - 1/8 (0.125 mi.)	W179	520
CON EDISON EPA ID: NYP004793212	25 W 192ND ST FRONT	SSW 1/8 - 1/4 (0.134 mi.)	W188	538
CON EDISON TRANSFORM EPA ID: NYP004230116	***W 192ND ST & DAVIDSO***	***SSW 1/8 - 1/4 (0.138 mi.)***	***W204***	***614***
CON EDISON SERVICE B EPA ID: NYP004413274	***W 192ND ST & DAVIDSO***	***SSW 1/8 - 1/4 (0.138 mi.)***	***W205***	***619***
CON EDISON MANHOLE: EPA ID: NYP004295226	***E 192ND ST & GRAND C***	***SW 1/8 - 1/4 (0.138 mi.)***	***W207***	***628***
CON EDISON MANHOLE: EPA ID: NYP004450938	***2640 CRESTON AVE***	***SE 1/8 - 1/4 (0.147 mi.)***	***AC219***	***661***
CONSOLDIATED EDISON EPA ID: NYP004121588	192ND ST & JEROME AV	S 1/8 - 1/4 (0.154 mi.)	AF233	712
CON EDISON EPA ID: NYP004670733	W 192ND ST & JEROME	S 1/8 - 1/4 (0.154 mi.)	AF235	714
CON EDISON EPA ID: NYP004505046	2622 CRESTON AVE	SSE 1/8 - 1/4 (0.160 mi.)	AC239	731
CON EDISON EPA ID: NYP004514022	2527 DAVIDSON	SSW 1/8 - 1/4 (0.204 mi.)	AR300	1003
CON EDISON EPA ID: NYP004489894	E 192ND ST & CRESTIN	SSE 1/8 - 1/4 (0.206 mi.)	AM305	1021
CON EDISON EPA ID: NYP004490066	E 192ND ST & CRESTIN	SSE 1/8 - 1/4 (0.206 mi.)	AM307	1023
CON EDISON	2516 GRAND AVE FRONT	SW 1/8 - 1/4 (0.237 mi.)	AR362	1211

EPA ID: NYP004537122

PA MANIFEST: Hazardous waste manifest information.

A review of the PA MANIFEST list, as provided by EDR, and dated 06/30/2018 has revealed that there are 3 PA MANIFEST sites within approximately 0.25 miles of the target property.

Equal/Higher Elevation	Address	Direction / Distance	Map ID	Page
VETERANS ADMINISTRAT Generator EPA Id: NY3360007279	130 W KINGSBRIDGE RD	W 1/8 - 1/4 (0.185 mi.)	AL273	831
VETERANS ADMINISTRAT Generator EPA Id: NY3360007279	130 WEST KINGSBRIDGE	W 1/8 - 1/4 (0.185 mi.)	AL275	857
CON EDISON Generator EPA Id: NYP004696373	2597 GRAND CONCOURSE	SSE 1/8 - 1/4 (0.225 mi.)	AM344	1138

NJ MANIFEST: Hazardous waste manifest information.

A review of the NJ MANIFEST list, as provided by EDR, and dated 12/31/2018 has revealed that there are 30 NJ MANIFEST sites within approximately 0.25 miles of the target property.

Equal/Higher Elevation	Address	Direction / Distance	Map ID	Page
CON EDISON EPA Id: NYP004787644	W 195 ST & JEROME AV	E 0 - 1/8 (0.014 mi.)	C19	74
CON EDISON EPA Id: NYP004782850	JEROME AVE & W 195TH	E 0 - 1/8 (0.014 mi.)	C23	80
CON ED MANHOLE 14487 EPA Id: NYP004154951	***195TH ST & RESERVOIR***	***NNW 0 - 1/8 (0.015 mi.)***	***D25***	***84***
CON EDISON EPA Id: NYP004757308	2751 RESERVIOR AVE	NNW 0 - 1/8 (0.028 mi.)	D33	115
CON EDISON EPA Id: NYP004884454	2685 UNIVERSITY AVE	W 0 - 1/8 (0.081 mi.)	H103	340
CON EDISON EPA Id: NYP004885014	110 EAMES PL	WNW 0 - 1/8 (0.082 mi.)	H108	348
CON EDISON EPA Id: NYP004844482	W KINGSBRIDGE RD & U	W 0 - 1/8 (0.087 mi.)	H116	364
CON EDISON EPA Id: NYP004784625	2780 RESERVIOR AVE	N 0 - 1/8 (0.095 mi.)	P131	394
CON EDISON EPA Id: NYP004829655	2728 WEBB AVE	WNW 1/8 - 1/4 (0.129 mi.)	U182	530
CON EDISON EPA Id: NYP004884397	2690 WEBB AVE	W 1/8 - 1/4 (0.134 mi.)	X191	546
CON EDISON MANHOLE 2 EPA Id: NYP004233193	***2688 CRESTON AVE F O***	***ESE 1/8 - 1/4 (0.138 mi.)***	***T206***	***623***
CON EDISON EPA Id: NYP004836407	123 W KINGSBRIDGE RD	WNW 1/8 - 1/4 (0.156 mi.)	X238	730
CON EDISON	2772 WEBB AVE FRONT	NW 1/8 - 1/4 (0.160 mi.)	Y240	732

EPA Id: NYP004829614				
CON EDISON EPA Id: NYP004884512	2641 GRAND CONCOURSE	SE 1/8 - 1/4 (0.176 mi.)	AC264	785
JAMES J PETERS VA ME EPA Id: NY3360007279	***130 WEST KINGSBRIDGE***	***W 1/8 - 1/4 (0.185 mi.)***	***AL274***	***836***
CON EDISON MANHOLE: EPA Id: NYP004266144	2542 UNIVERSITY AVE	SW 1/8 - 1/4 (0.198 mi.)	AH292	979
CON EDISON EPA Id: NYP004832412	SEDGWICK AVE & W 195	WNW 1/8 - 1/4 (0.206 mi.)	AK314	1061
CON EDISON MANHOLE 2 EPA Id: NYP004234092	***140 W KINGSBRIDGE RD***	***W 1/8 - 1/4 (0.208 mi.)***	***AL316***	***1064***
CON EDISON EPA Id: NYP004833105	205 E KINGSBRIDGE RD	SE 1/8 - 1/4 (0.214 mi.)	AU322	1086
CON EDISON EPA Id: NYP004740833	2593 GRAND CONCOURSE	SSE 1/8 - 1/4 (0.218 mi.)	AM330	1100
CON EDISON EPA Id: NYP004884504	2701 SEDGWICK AVE	WNW 1/8 - 1/4 (0.221 mi.)	AX335	1113
CON EDISON EPA Id: NYP004832784	2701 SEDGWICK AVE	WNW 1/8 - 1/4 (0.221 mi.)	AX336	1115
CON EDISON EPA Id: NYP004740809	2585 GRAND CONCOURSE	SSE 1/8 - 1/4 (0.226 mi.)	AM346	1140
CON EDISON EPA Id: NYP004832776	2707 SEDGWICK AVE	WNW 1/8 - 1/4 (0.234 mi.)	AX354	1160

Lower Elevation	**Address**	**Direction / Distance**	**Map ID**	**Page**
MTA NYCT - KINGSBRID EPA Id: NYR000091728	***JEROME AVE & KINGSBR***	***SE 0 - 1/8 (0.010 mi.)***	***B9***	***46***
MTA NYCT - JEROME AV EPA Id: NYR000216937	2633 JEROME AVE	S 0 - 1/8 (0.075 mi.)	G95	320
CON EDISON EPA Id: NYP004793212	25 W 192ND ST FRONT	SSW 1/8 - 1/4 (0.134 mi.)	W187	536
CON EDISON TRANSFORM EPA Id: NYP004230116	***W 192ND ST & DAVIDSO***	***SSW 1/8 - 1/4 (0.138 mi.)***	***W204***	***614***
CONSOLIDATED EDISON EPA Id: NYP004121588	192 ST & JEROME AVE	S 1/8 - 1/4 (0.154 mi.)	AF234	713
CON EDISON SERVICE B EPA Id: NYP004490066	E 192ND ST & CRESTIN	SSE 1/8 - 1/4 (0.206 mi.)	AM306	1022

NY NYC OER: Properties remediated under OER's oversight, both in the E-Designation program and the NYC Voluntary Cleanup Program. Includes sites completed and in progress.

A review of the NY NYC OER list, as provided by EDR, and dated 03/04/2024 has revealed that there are 22 NY NYC OER sites within approximately 1 mile of the target property.

Equal/Higher Elevation	**Address**	**Direction / Distance**	**Map ID**	**Page**
LORING PLACE NORTH	2264 LORING PLACE NO	SW 1/2 - 1 (0.716 mi.)	696	2260

Lower Elevation	**Address**	**Direction / Distance**	**Map ID**	**Page**
2759 WEBSTER AVENUE	2759 WEBSTER AVENUE	ESE 1/2 - 1 (0.566 mi.)	684	2236

Lower Elevation	Address	Direction / Distance	Map ID	Page
CON EDISON	***148 W FORDHAM RD FRO***	***SW 1/2 - 1 (0.571 mi.)***	***685***	***2236***
4729 PARK AVENUE	4729 PARK AVENUE	SSE 1/2 - 1 (0.600 mi.)	EB686	2238
BROADWAY PLAZA	171 WEST 230TH STREE	NNW 1/2 - 1 (0.633 mi.)	EC687	2238
5510 BROADWAY	5510 BROADWAY	NNW 1/2 - 1 (0.639 mi.)	EC688	2239
ON THE PROPERTY - PH	***4729 3RD AVE***	***SSE 1/2 - 1 (0.645 mi.)***	***EB689***	***2239***
2308 - 2316 JEROME A	***2314 JEROME AVE***	***SSW 1/2 - 1 (0.648 mi.)***	***690***	***2249***
5530 BROADWAY	***5530 BROADWAY***	***NNW 1/2 - 1 (0.650 mi.)***	***EC691***	***2251***
LOT 118,TAXBLOCK 327	***2856 WEBSTER AVENUE***	***E 1/2 - 1 (0.671 mi.)***	***692***	***2255***
INDUSTRIAL- OER	***400 WEST 219TH STREE***	***WNW 1/2 - 1 (0.680 mi.)***	***693***	***2258***
4697 THIRD AVENUE	4697 THIRD AVENUE	SSE 1/2 - 1 (0.704 mi.)	695	2260
Not reported	***233 LANDING ROAD***	***WSW 1/2 - 1 (0.717 mi.)***	***ED697***	***2261***
Not reported	***2257 GRAND AVENUE***	***SSW 1/2 - 1 (0.738 mi.)***	***698***	***2263***
2985 WEBSTER AVENUE	2981 WEBSTER AVENUE	E 1/2 - 1 (0.740 mi.)	EE699	2266
Not reported	***2987 WEBSTER AVENUE***	***E 1/2 - 1 (0.747 mi.)***	***EE700***	***2266***
2999 WEBSTER AVENUE	***2997 WEBSTER AVENUE***	***E 1/2 - 1 (0.760 mi.)***	***EE701***	***2269***
Not reported	***2218 JEROME AVENUE***	***SSW 1/2 - 1 (0.808 mi.)***	***703***	***2325***
5055 BROADWAY	5055 BROADWAY	W 1/2 - 1 (0.852 mi.)	705	2333
500 AND 510 EAST 185	510 EAST 185 STREET	SSE 1/2 - 1 (0.881 mi.)	707	2348
3966 10TH AVENUE	3966 10TH AVENUE	W 1/2 - 1 (0.922 mi.)	708	2349
MERIT INWOOD GAS STA	***401 WEST 207TH STREE***	***WSW 1/2 - 1 (0.993 mi.)***	***709***	***2349***

EDR HIGH RISK HISTORICAL RECORDS

EDR Exclusive Records

EDR MGP: The EDR Proprietary Manufactured Gas Plant Database includes records of coal gas plants (manufactured gas plants) compiled by EDR's researchers. Manufactured gas sites were used in the United States from the 1800's to 1950's to produce a gas that could be distributed and used as fuel. These plants used whale oil, rosin, coal, or a mixture of coal, oil, and water that also produced a significant amount of waste. Many of the byproducts of the gas production, such as coal tar (oily waste containing volatile and non-volatile chemicals), sludges, oils and other compounds are potentially hazardous to human health and the environment. The byproduct from this process was frequently disposed of directly at the plant site and can remain or spread slowly, serving as a continuous source of soil and groundwater contamination.

A review of the EDR MGP list, as provided by EDR, has revealed that there is 1 EDR MGP site within approximately 1 mile of the target property.

Lower Elevation	Address	Direction / Distance	Map ID	Page
CON EDISON - KINGSBR	BLOCK 3236, LOT 25 A	WSW 1/2 - 1 (0.692 mi.)	ED694	2259

EDR Hist Auto: EDR has searched selected national collections of business directories and has collected listings of potential gas station/filling station/service station sites that were available to EDR researchers. EDR's review was limited to those categories of sources that might, in EDR's opinion, include gas station/filling station/service station establishments. The categories reviewed included, but were not limited to gas, gas station, gasoline station, filling station, auto, automobile repair, auto service station, service station, etc. This database falls within a category of information EDR classifies as "High Risk Historical Records", or HRHR. EDR's HRHR effort presents unique and sometimes proprietary data about past sites and operations that typically create environmental concerns, but may not show up in current government records searches.

A review of the EDR Hist Auto list, as provided by EDR, has revealed that there are 3 EDR Hist Auto

sites within approximately 0.125 miles of the target property.

Equal/Higher Elevation	Address	Direction / Distance	Map ID	Page
MULLAHORAN AUTO DIAG	2704 JEROME AVE	E 0 - 1/8 (0.019 mi.)	C26	89
RESERVOIR SERVICE ST	2717 RESERVOIR AVE	WNW 0 - 1/8 (0.021 mi.)	E29	101
TIE-CASTLE SERVICE S	50 W KINGSBRIDGE	WSW 0 - 1/8 (0.038 mi.)	F46	187

EDR Hist Cleaner: EDR has searched selected national collections of business directories and has collected listings of potential dry cleaner sites that were available to EDR researchers. EDR's review was limited to those categories of sources that might, in EDR's opinion, include dry cleaning establishments. The categories reviewed included, but were not limited to dry cleaners, cleaners, laundry, laundromat, cleaning/laundry, wash & dry etc. This database falls within a category of information EDR classifies as "High Risk Historical Records", or HRHR. EDR's HRHR effort presents unique and sometimes proprietary data about past sites and operations that typically create environmental concerns, but may not show up in current government records searches.

A review of the EDR Hist Cleaner list, as provided by EDR, has revealed that there are 6 EDR Hist Cleaner sites within approximately 0.125 miles of the target property.

Equal/Higher Elevation	Address	Direction / Distance	Map ID	Page
SIDAN CARPET SERVICE	2691 RESERVOIR AVE	W 0 - 1/8 (0.032 mi.)	E41	145
RITEWAY CLEANERS INC	62 W KINGSBRIDGE RD	WSW 0 - 1/8 (0.038 mi.)	F49	190
GALLARYS TAILORS & C	71 W KINGSBRIDGE RD	W 0 - 1/8 (0.054 mi.)	F62	215

Lower Elevation	Address	Direction / Distance	Map ID	Page
D&D CANOPY CLEANERS	20 E KINGSBRIDGE RD	SE 0 - 1/8 (0.051 mi.)	B59	209
SANDY DRY CLEANERS	32 E KINGSBRIDGE RD	SE 0 - 1/8 (0.064 mi.)	I76	255
CRESTMOR CLEANERS CO	61 E KINGSBRIDGE RD	SE 0 - 1/8 (0.101 mi.)	I150	439

EXECUTIVE SUMMARY

Due to poor or inadequate address information, the following sites were not mapped. Count: 4 records.

Site Name	Database(s)
EDDY'S ONE HOUR CLEANER	NY DRYCLEANERS
SANTILLI LAND DEVELOPMENT CORP.	NY SWF/LF
BAJRAJTARI MANAGEMENT COR	NY LTANKS
2054 HEATH AVE	NY LTANKS

OVERVIEW MAP - 7729596.2S

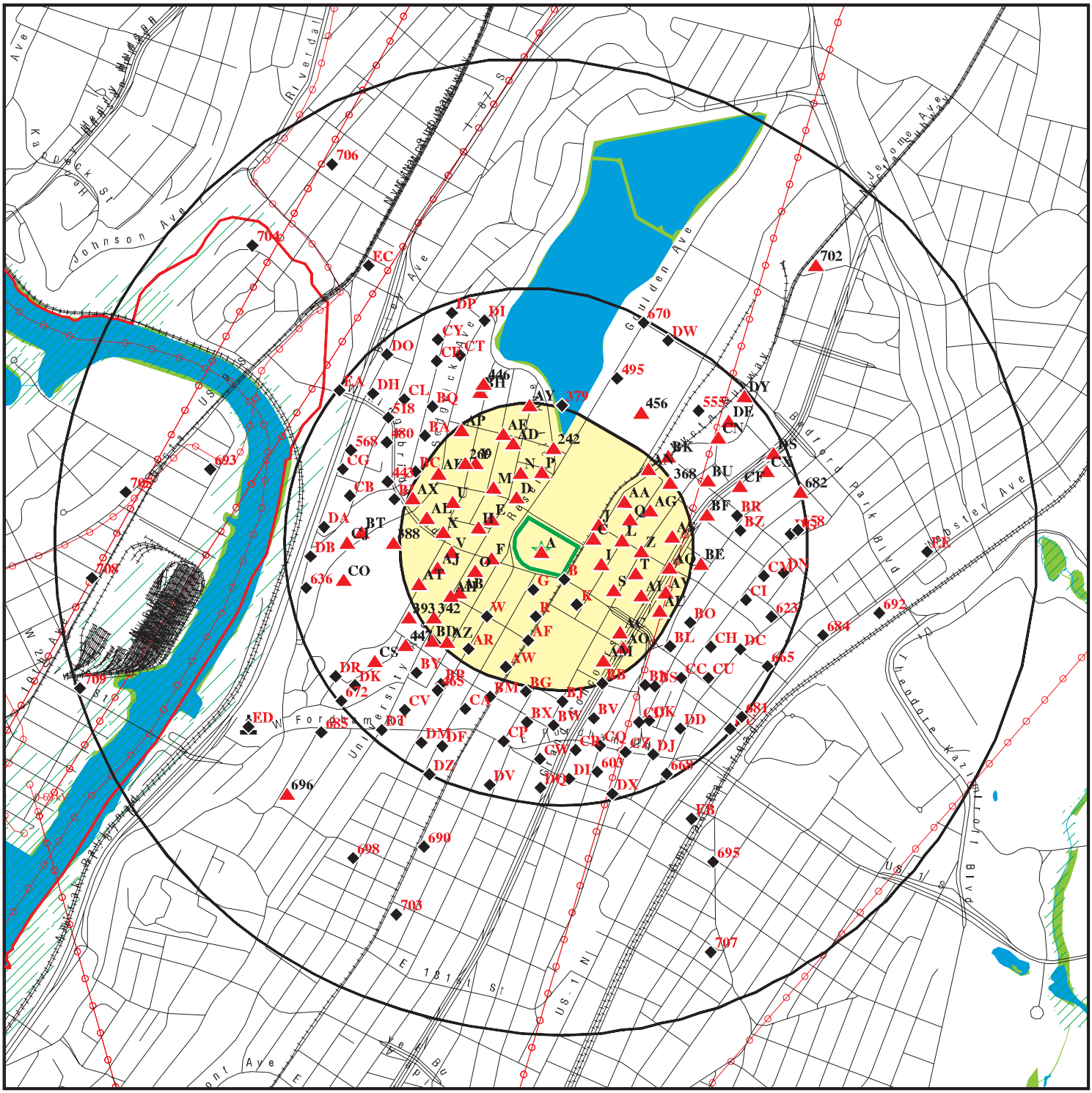

- Target Property
- Sites at elevations higher than or equal to the target property
- Sites at elevations lower than the target property
- Manufactured Gas Plants
- National Priority List Sites
- Dept. Defense Sites
- Indian Reservations BIA
- County Boundary
- Power transmission lines
- Special Flood Hazard Area (1%)
- 0.2% Annual Chance Flood Hazard
- National Wetland Inventory
- State Wetlands

This report includes Interactive Map Layers to display and/or hide map information. The legend includes only those icons for the default map view.

SITE NAME:	Kingsbridge Armory Adaptive Reuse	CLIENT:	AKRF, Inc.
ADDRESS:	1 W Kingsbridge Rd Bronx NY 10468	CONTACT:	Thomas A. Giordano
LAT/LONG:	40.868382 / 73.898316	INQUIRY #:	7729596.2s
		DATE:	August 07, 2024 4:28 pm

Copyright © 2024 EDR, Inc. © 2015 TomTom Rel. 2015.

DETAIL MAP - 7729596.2S



Target Property

Sites at elevations higher than or equal to the target property

Sites at elevations lower than the target property

Manufactured Gas Plants

Sensitive Receptors

National Priority List Sites

Dept. Defense Sites

Indian Reservations BIA

Power transmission lines

National Wetland Inventory

State Wetlands

0 1/16 1/8 1/4 Miles

This report includes Interactive Map Layers to display and/or hide map information. The legend includes only those icons for the default map view.

SITE NAME:	Kingsbridge Armory Adaptive Reuse	CLIENT:	AKRF, Inc.
ADDRESS:	1 W Kingsbridge Rd Bronx NY 10468	CONTACT:	Thomas A. Giordano
LAT/LONG:	40.868382 / 73.898316	INQUIRY #:	7729596.2s
		DATE:	August 07, 2024 4:38 pm

Copyright © 2024 EDR, Inc. © 2015 TomTom Rel. 2015.

MAP FINDINGS SUMMARY

Database	Search Distance (Miles)	Target Property	< 1/8	1/8 - 1/4	1/4 - 1/2	1/2 - 1	> 1	Total Plotted
STANDARD ENVIRONMENTAL RECORDS								
Lists of Federal NPL (Superfund) sites								
NPL	1.000		0	0	0	0	NR	0
Proposed NPL	1.000		0	0	0	0	NR	0
NPL LIENS	TP		NR	NR	NR	NR	NR	0
Lists of Federal Delisted NPL sites								
Delisted NPL	1.000		0	0	0	0	NR	0
Lists of Federal sites subject to CERCLA removals and CERCLA orders								
FEDERAL FACILITY	0.500		0	0	0	NR	NR	0
SEMS	0.500		0	1	0	NR	NR	1
Lists of Federal CERCLA sites with NFRAP								
SEMS-ARCHIVE	0.500		0	0	0	NR	NR	0
Lists of Federal RCRA facilities undergoing Corrective Action								
CORRACTS	1.000		0	0	0	0	NR	0
Lists of Federal RCRA TSD facilities								
RCRA-TSDF	0.500		0	0	0	NR	NR	0
Lists of Federal RCRA generators								
RCRA-LQG	0.125		2	NR	NR	NR	NR	2
RCRA-SQG	0.125		3	NR	NR	NR	NR	3
RCRA-VSQG	0.125		2	NR	NR	NR	NR	2
Federal institutional controls / engineering controls registries								
LUCIS	0.500		0	0	0	NR	NR	0
US ENG CONTROLS	0.500		0	0	0	NR	NR	0
US INST CONTROLS	0.500		0	0	0	NR	NR	0
Federal ERNS list								
ERNS	TP		NR	NR	NR	NR	NR	0
Lists of state- and tribal hazardous waste facilities								
NY SHWS	1.000		2	0	0	3	NR	5
Lists of state and tribal landfills and solid waste disposal facilities								
NY SWF/LF	0.500		0	0	0	NR	NR	0
Lists of state and tribal leaking storage tanks								
INDIAN LUST	0.500		0	0	0	NR	NR	0

MAP FINDINGS SUMMARY

Database	Search Distance (Miles)	Target Property	< 1/8	1/8 - 1/4	1/4 - 1/2	1/2 - 1	> 1	Total Plotted
NY LTANKS	0.500		6	11	56	NR	NR	73
NY HIST LTANKS	0.500		0	0	0	NR	NR	0
Lists of state and tribal registered storage tanks								
FEMA UST	0.250		0	0	NR	NR	NR	0
NY UST	0.125		9	NR	NR	NR	NR	9
NY CBS UST	0.125		0	NR	NR	NR	NR	0
NY MOSF UST	0.125		0	NR	NR	NR	NR	0
NY CBS	0.125		0	NR	NR	NR	NR	0
NY MOSF	0.125		0	NR	NR	NR	NR	0
NY AST	0.125		55	NR	NR	NR	NR	55
NY CBS AST	0.125		0	NR	NR	NR	NR	0
NY MOSF AST	0.125		0	NR	NR	NR	NR	0
INDIAN UST	0.250		0	0	NR	NR	NR	0
NY TANKS	0.125		0	NR	NR	NR	NR	0
State and tribal institutional control / engineering control registries								
NY RES DECL	0.125		0	NR	NR	NR	NR	0
NY ENG CONTROLS	0.500		1	0	0	NR	NR	1
NY INST CONTROL	0.500		1	0	0	NR	NR	1
Lists of state and tribal voluntary cleanup sites								
NY VCP	0.500		2	0	0	NR	NR	2
INDIAN VCP	0.500		0	0	0	NR	NR	0
Lists of state and tribal brownfield sites								
NY BROWNFIELDS	0.500		0	0	1	NR	NR	1
NY ERP	0.500		0	0	0	NR	NR	0
ADDITIONAL ENVIRONMENTAL RECORDS								
Local Brownfield lists								
US BROWNFIELDS	0.500		0	0	0	NR	NR	0
Local Lists of Landfill / Solid Waste Disposal Sites								
NY SWRCY	0.500		0	0	0	NR	NR	0
NY SWTIRE	0.500		0	0	0	NR	NR	0
INDIAN ODI	0.500		0	0	0	NR	NR	0
DEBRIS REGION 9	0.500		0	0	0	NR	NR	0
ODI	0.500		0	0	0	NR	NR	0
IHS OPEN DUMPS	0.500		0	0	0	NR	NR	0
Local Lists of Hazardous waste / Contaminated Sites								
US HIST CDL	TP		NR	NR	NR	NR	NR	0
NY DEL SHWS	1.000		0	0	0	0	NR	0
US CDL	TP		NR	NR	NR	NR	NR	0
Local Lists of Registered Storage Tanks								
NY HIST UST	0.125		0	NR	NR	NR	NR	0

MAP FINDINGS SUMMARY

Database	Search Distance (Miles)	Target Property	< 1/8	1/8 - 1/4	1/4 - 1/2	1/2 - 1	> 1	Total Plotted
NY HIST AST	TP		NR	NR	NR	NR	NR	0
Local Land Records								
NY LIENS	TP		NR	NR	NR	NR	NR	0
LIENS 2	TP		NR	NR	NR	NR	NR	0
Records of Emergency Release Reports								
HMIRS	TP		NR	NR	NR	NR	NR	0
NY Spills	0.500		22	76	261	NR	NR	359
NY Hist Spills	0.500		0	0	0	NR	NR	0
NY SPILLS 90	0.500		0	0	0	NR	NR	0
NY SPILLS 80	0.500		0	0	0	NR	NR	0
Other Ascertainable Records								
RCRA NonGen / NLR	0.125	1	25	NR	NR	NR	NR	26
FUDS	1.000		0	0	1	0	NR	1
DOD	1.000		0	0	0	0	NR	0
SCRD DRYCLEANERS	0.500		0	0	0	NR	NR	0
US FIN ASSUR	TP		NR	NR	NR	NR	NR	0
EPA WATCH LIST	TP		NR	NR	NR	NR	NR	0
2020 COR ACTION	0.250		0	0	NR	NR	NR	0
TSCA	TP		NR	NR	NR	NR	NR	0
TRIS	0.125		0	NR	NR	NR	NR	0
SSTS	TP		NR	NR	NR	NR	NR	0
ROD	1.000		0	0	0	0	NR	0
RMP	TP		NR	NR	NR	NR	NR	0
RAATS	TP		NR	NR	NR	NR	NR	0
PRP	TP		NR	NR	NR	NR	NR	0
PADS	TP		NR	NR	NR	NR	NR	0
ICIS	TP		NR	NR	NR	NR	NR	0
FTTS	TP		NR	NR	NR	NR	NR	0
MLTS	TP		NR	NR	NR	NR	NR	0
COAL ASH DOE	TP		NR	NR	NR	NR	NR	0
COAL ASH EPA	0.500		0	0	0	NR	NR	0
PCB TRANSFORMER	TP		NR	NR	NR	NR	NR	0
RADINFO	TP		NR	NR	NR	NR	NR	0
HIST FTTS	TP		NR	NR	NR	NR	NR	0
DOT OPS	TP		NR	NR	NR	NR	NR	0
CONSENT	1.000		0	0	0	0	NR	0
INDIAN RESERV	1.000		0	0	0	0	NR	0
FUSRAP	1.000		0	0	0	0	NR	0
UMTRA	0.500		0	0	0	NR	NR	0
LEAD SMELTERS	TP		NR	NR	NR	NR	NR	0
US AIRS	TP		NR	NR	NR	NR	NR	0
US MINES	0.250		0	0	NR	NR	NR	0
MINES MRDS	TP		NR	NR	NR	NR	NR	0
ABANDONED MINES	TP		NR	NR	NR	NR	NR	0
FINDS	TP	1	NR	NR	NR	NR	NR	1
DOCKET HWC	TP		NR	NR	NR	NR	NR	0
ECHO	TP	1	NR	NR	NR	NR	NR	1
UXO	1.000		0	0	0	0	NR	0

MAP FINDINGS SUMMARY

Database	Search Distance (Miles)	Target Property	< 1/8	1/8 - 1/4	1/4 - 1/2	1/2 - 1	> 1	Total Plotted
FUELS PROGRAM	0.250		0	0	NR	NR	NR	0
PFAS NPL	0.250		0	0	NR	NR	NR	0
PFAS FEDERAL SITES	0.250		0	0	NR	NR	NR	0
PFAS TSCA	0.250		0	0	NR	NR	NR	0
PFAS TRIS	0.250		0	0	NR	NR	NR	0
PFAS RCRA MANIFEST	0.250		0	0	NR	NR	NR	0
PFAS ATSDR	0.250		0	0	NR	NR	NR	0
PFAS WQP	0.250		0	0	NR	NR	NR	0
PFAS NPDES	0.250		0	0	NR	NR	NR	0
PFAS PROJECT	0.250		0	0	NR	NR	NR	0
PFAS ECHO	0.250		0	0	NR	NR	NR	0
PFAS ECHO FIRE TRAIN	0.250		0	0	NR	NR	NR	0
PFAS PT 139 AIRPORT	0.250		0	0	NR	NR	NR	0
AQUEOUS FOAM NRC	0.250		0	0	NR	NR	NR	0
BIOSOLIDS	TP		NR	NR	NR	NR	NR	0
UST FINDER	0.250		7	13	NR	NR	NR	20
UST FINDER RELEASE	0.500		2	4	4	NR	NR	10
E MANIFEST	0.250		3	1	NR	NR	NR	4
NY PFAS	0.250		0	0	NR	NR	NR	0
NY AIRS	0.125		0	NR	NR	NR	NR	0
NY COAL ASH	0.500		0	0	0	NR	NR	0
NY DRYCLEANERS	0.250		2	2	NR	NR	NR	4
NY E DESIGNATION	0.125		0	NR	NR	NR	NR	0
NY Financial Assurance	TP		NR	NR	NR	NR	NR	0
NY HSWDS	0.500		0	0	0	NR	NR	0
NY LEAD	TP		NR	NR	NR	NR	NR	0
NY MANIFEST	0.250	1	39	77	NR	NR	NR	117
PA MANIFEST	0.250		0	3	NR	NR	NR	3
NJ MANIFEST	0.250	1	10	20	NR	NR	NR	31
NY SPDES	TP		NR	NR	NR	NR	NR	0
NY VAPOR REOPENED	1.000		0	0	0	0	NR	0
NY UIC	TP		NR	NR	NR	NR	NR	0
NY COOLING TOWERS	TP		NR	NR	NR	NR	NR	0
NY MGP	1.000		0	0	0	0	NR	0
NY NYC OER	1.000		0	0	0	22	NR	22
NY NYC LAND USE	TP	1	NR	NR	NR	NR	NR	1
NY ILI	0.500		0	0	0	NR	NR	0
EDR HIGH RISK HISTORICAL RECORDS								
EDR Exclusive Records								
EDR MGP	1.000		0	0	0	1	NR	1
EDR Hist Auto	0.125		3	NR	NR	NR	NR	3
EDR Hist Cleaner	0.125		6	NR	NR	NR	NR	6
EDR RECOVERED GOVERNMENT ARCHIVES								
Exclusive Recovered Govt. Archives								
NY RGA HWS	TP		NR	NR	NR	NR	NR	0

MAP FINDINGS SUMMARY

Database	Search Distance (Miles)	Target Property	< 1/8	1/8 - 1/4	1/4 - 1/2	1/2 - 1	> 1	Total Plotted
NY RGA LF	TP		NR	NR	NR	NR	NR	0
- Totals --		6	202	208	323	26	0	765

NOTES:

TP = Target Property

NR = Not Requested at this Search Distance

Sites may be listed in more than one database

A1 **KINGSBRIDGE ARMORY** **FINDS** **1016003664**
Target **1 W KINGSBRIDGE RD** **ECHO** **N/A**
Property **BRONX, NY 10468**

Site 1 of 8 in cluster A

Actual: **135 ft.**

FINDS:
Registry ID: 110044987011

Click Here for FRS Facility Detail Report:

Environmental Interest/Information System:
All generators and treatment, storage, and disposal (TSD) facilities who handle hazardous waste are required to report to the EPA Administrator at least once every two years. The data collected is used to create the National Biennial Resource Conservation and Recovery Act (RCRA) Hazardous Waste Report. This data is processed within the RCRA Information (RCRAInfo) database
The Resource Conservation and Recovery Act Information System (RCRAInfo) is EPA's comprehensive information system in support of the Resource Conservation and Recovery Act (RCRA) of 1976 and the Hazardous and Solid Waste Amendments (HSWA) of 1984. It tracks many types of information about generators, transporters, treaters, storers, and disposers of hazardous waste.

Click this hyperlink while viewing on your computer to access additional FINDS: detail in the EDR Site Report.

ECHO:

Envid:	1016003664
Registry ID:	110044987011
DFR URL:	http://echo.epa.gov/detailed-facility-report?fid=110044987011
Name:	KINGSBRIDGE ARMORY
Address:	1 W KINGSBRIDGE RD
City,State,Zip:	BRONX, NY 10468

A2 **NY NYC LAND USE** **S130606427**
Target **1 WEST KINGSBRIDGE RD** **N/A**
Property **BRONX, NY 10468**

Site 2 of 8 in cluster A

Actual: **135 ft.**

NYC LAND USE:

Name:	Not reported
Address:	1 WEST KINGSBRIDGE RD
City,State,Zip:	BRONX, NY 10468
Latitude:	40.8683820
Longitude:	-73.8983189
Type Of Ownership Code:	C
Owner Name:	NY STATE MILITIA
Borough:	BX
Tax Block:	3247
Tax Lot:	10
Community District:	207
Census Tract 2020:	2026500
Census Block 2020:	20265001000
Census Tract 2010:	265
Census Block 2010:	1000
School District:	10
City Council District:	14
Fire Company:	E081

(Continued) **S130606427**

Police Precinct:	52
Health Center District:	21
Health Area:	320
Sanitation District Boro:	2
Sanitation District Number:	07
Sanitation Subsection:	2A
Zoning District 1:	C4-4: Commercial Districts
Zoning District 2:	Not reported
Zoning District 3:	Not reported
Zoning District 4:	Not reported
Commercial Overlay 1:	Not reported
Commercial Overlay 2:	Not reported
Special Purpose District 1:	Not reported
Special Purpose District 2:	Not reported
Special Purpose District 3:	Not reported
Limited Height District:	Not reported
Spill Boundary Indicator:	N
Building Class:	Y4: SELECTED GOVERNMENT INSTALLATIONS - Military and Naval Installation
Land Use Category:	Public Facilities & Institutions
Number Of Easements:	0
Lot Area:	245612
Total Building Floor Area:	385692
Commercial Floor Area:	385692
Residential Floor Area:	0
Office Floor Area:	0
Retail Floor Area:	0
Garage Floor Area:	0
Storage Floor Area:	0
Factory Floor Area:	0
Other Floor Area:	385692
Total Building Floor Area Source Code:	2
Number Of Buildings:	1
Number Of Floors:	2.0000000
Residential Units:	0
Total Units:	1
Lot Frontage:	645.9200000
Lot Depth:	335.7900000
Building Frontage:	597.0000000
Building Depth:	255.0000000
Extension Code:	N
Proximity Code:	1
Irregular Lot Code:	Y
Lot Type:	4
Basement Type/Grade:	0
Assessed Land Value:	1834650.00000
Assessed Total Value:	21127050.00000
Exempt Total Value:	21127050.00000
Year Built:	1913
Year Altered 1:	2001
Year Altered 2:	0
Historic District Name:	Not reported
Landmark Status:	Not reported
Built Floor Area Ratio:	1.57000000000
Maximum Allowable Residential Far:	3.44000000000
Maximum Allowable Commercial Far:	3.40000000000
Maximum Allowable Community Facility Far:	6.50000000000

(Continued) **S130606427**

Boro Code:	2
Borough, Tax Block and Lot:	2032470010.00000000
Condominium Number:	Not reported
Census Tract 2:	0265
X Coordinate:	1012373
Y Coordinate:	255669
Zoning Map #:	3c
Zoning Map Code:	Not reported
Sanborn Map #:	213 090
Tax Map #:	21201
E-designation Number:	Not reported
Apportionment BBL:	2032470002.00000000
Apportionment Date:	08/07/2014
Pluto ??? Dtm Base Map Indicator:	1
2007 Flood Insurance Rate Map Indicator:	Not reported
2015 Preliminary Flood Insurance Rate Map Indicator:	Not reported
Version Number:	24v1.1
Changed By DCP:	Not reported

A3 **KINGSBRIDGE ARMORY** **RCRA NonGen / NLR** **1014919516**
Target **1 W KINGSBRIDGE RD** **NJ MANIFEST** **NYR000183046**
Property **BRONX, NY 10468** **NY MANIFEST**

Site 3 of 8 in cluster A

Actual:
135 ft.

RCRA Listings:

Date Form Received by Agency:	20120309
Handler Name:	Kingsbridge Armory
Handler Address:	W Kingsbridge Rd
Handler City,State,Zip:	BRONX, NY 10468
EPA ID:	NYR000183046
Contact Name:	KAY ZIAS
Contact Address:	NYC ECONOMIC DEVELOPMENT CORP
Contact City,State,Zip:	NEW YORK, NY 10038
Contact Telephone:	212-312-3752
Contact Fax:	212-312-3916
Contact Email:	KZIAS@NYCEDC.COM
Contact Title:	VICE PRESIDENT
EPA Region:	02
Land Type:	Municipal
Federal Waste Generator Description:	Not a generator, verified
Non-Notifier:	Not reported
Biennial Report Cycle:	Not reported
Accessibility:	Not reported
Active Site Indicator:	Not reported
State District Owner:	Ny
State District:	NYSDEC R2
Mailing Address:	WILLIAMS ST
Mailing City,State,Zip:	NEW YORK, NY 10038
Owner Name:	Nyc Dept Of Citywide Admin Svcs
Owner Type:	Municipal
Operator Name:	Nyc Economic Development Corp
Operator Type:	Municipal
Short-Term Generator Activity:	No
Importer Activity:	No
Mixed Waste Generator:	No
Transporter Activity:	No
Transfer Facility Activity:	No

KINGSBRIDGE ARMORY (Continued) **1014919516**

Recycler Activity with Storage:	No
Small Quantity On-Site Burner Exemption:	No
Smelting Melting and Refining Furnace Exemption:	No
Underground Injection Control:	No
Off-Site Waste Receipt:	No
Universal Waste Indicator:	No
Universal Waste Destination Facility:	No
Federal Universal Waste:	No
Active Site State-Reg Handler:	---
Federal Facility Indicator:	Not reported
Hazardous Secondary Material Indicator:	N
Sub-Part K Indicator:	Not reported
2018 GPRA Permit Baseline:	Not on the Baseline
2018 GPRA Renewals Baseline:	Not on the Baseline
202 GPRA Corrective Action Baseline:	No
Subject to Corrective Action Universe:	No
Non-TSDFs Where RCRA CA has Been Imposed Universe:	No
Corrective Action Priority Ranking:	No NCAPS ranking
Environmental Control Indicator:	No
Institutional Control Indicator:	No
Human Exposure Controls Indicator:	N/A
Groundwater Controls Indicator:	N/A
Significant Non-Complier Universe:	No
Unaddressed Significant Non-Complier Universe:	No
Addressed Significant Non-Complier Universe:	No
Significant Non-Complier With a Compliance Schedule Universe:	No
Financial Assurance Required:	Not reported
Handler Date of Last Change:	20150414
Recognized Trader-Importer:	No
Recognized Trader-Exporter:	No
Importer of Spent Lead Acid Batteries:	No
Exporter of Spent Lead Acid Batteries:	No
Recycler Activity Without Storage:	No
Manifest Broker:	No
Sub-Part P Indicator:	No

Biennial: List of Years
Year: 2011

Click Here for Biennial Reporting System Data:

Hazardous Waste Summary:
Waste Code: D008
Waste Description: Lead

Handler - Owner Operator:

Owner/Operator Indicator:	Operator
Owner/Operator Name: NYCEDC	
Legal Status:	Municipal
Date Became Current:	20060629
Date Ended Current:	Not reported
Owner/Operator Address:	Not reported
Owner/Operator City,State,Zip:	Not reported
Owner/Operator Telephone:	Not reported
Owner/Operator Telephone Ext:	Not reported
Owner/Operator Fax:	Not reported

KINGSBRIDGE ARMORY (Continued) **1014919516**

Owner/Operator Email: Not reported

Owner/Operator Indicator: Owner
Owner/Operator Name: NYC DEPT OF CITYWIDE ADMIN SVCS
Legal Status: Municipal
Date Became Current: 19960411
Date Ended Current: Not reported
Owner/Operator Address: 1 CENTRE ST - 17TH FL SOUTH
Owner/Operator City,State,Zip: NEW YORK, NY 10007
Owner/Operator Telephone: 212-669-7000
Owner/Operator Telephone Ext: Not reported
Owner/Operator Fax: Not reported
Owner/Operator Email: Not reported

Owner/Operator Indicator: Operator
Owner/Operator Name: NYC ECONOMIC DEVELOPMENT CORP
Legal Status: Municipal
Date Became Current: 20060629
Date Ended Current: Not reported
Owner/Operator Address: 110 WILLIAM ST
Owner/Operator City,State,Zip: NEW YORK, NY 10038
Owner/Operator Telephone: Not reported
Owner/Operator Telephone Ext: Not reported
Owner/Operator Fax: Not reported
Owner/Operator Email: Not reported

Owner/Operator Indicator: Owner
Owner/Operator Name: NYC DEPT OF CITYWIDE ADMIN SVCS
Legal Status: Municipal
Date Became Current: 19960411
Date Ended Current: Not reported
Owner/Operator Address: 1 CENTRE ST - 17TH FL SOUTH
Owner/Operator City,State,Zip: NEW YORK, NY 10007
Owner/Operator Telephone: 212-669-7000
Owner/Operator Telephone Ext: Not reported
Owner/Operator Fax: Not reported
Owner/Operator Email: Not reported

Owner/Operator Indicator: Owner
Owner/Operator Name: NYCDCAS
Legal Status: Municipal
Date Became Current: 19960411
Date Ended Current: Not reported
Owner/Operator Address: 1 CENTER STREET
Owner/Operator City,State,Zip: NEW YORK, NY 10007
Owner/Operator Telephone: 212-669-7000
Owner/Operator Telephone Ext: Not reported
Owner/Operator Fax: Not reported
Owner/Operator Email: Not reported

Owner/Operator Indicator: Operator
Owner/Operator Name: NYC ECONOMIC DEVELOPMENT CORP
Legal Status: Municipal
Date Became Current: 20060629
Date Ended Current: Not reported
Owner/Operator Address: 110 WILLIAM ST
Owner/Operator City,State,Zip: NEW YORK, NY 10038

KINGSBRIDGE ARMORY (Continued) **1014919516**

Owner/Operator Telephone: Not reported
Owner/Operator Telephone Ext: Not reported
Owner/Operator Fax: Not reported
Owner/Operator Email: Not reported

Historic Generators:
Receive Date: 20120302
Handler Name: KINGSBRIDGE ARMORY
Federal Waste Generator Description: Large Quantity Generator
State District Owner: Ny
Large Quantity Handler of Universal Waste: No
Recognized Trader Importer: No
Recognized Trader Exporter: No
Spent Lead Acid Battery Importer: No
Spent Lead Acid Battery Exporter: No
Current Record: No
Non Storage Recycler Activity: Not reported
Electronic Manifest Broker: Not reported

Receive Date: 20120309
Handler Name: KINGSBRIDGE ARMORY
Federal Waste Generator Description: Not a generator, verified
State District Owner: Ny
Large Quantity Handler of Universal Waste: No
Recognized Trader Importer: No
Recognized Trader Exporter: No
Spent Lead Acid Battery Importer: No
Spent Lead Acid Battery Exporter: No
Current Record: Yes
Non Storage Recycler Activity: Not reported
Electronic Manifest Broker: Not reported

Receive Date: 20110708
Handler Name: KINGSBRIDGE ARMORY
Federal Waste Generator Description: Large Quantity Generator
State District Owner: Ny
Large Quantity Handler of Universal Waste: No
Recognized Trader Importer: No
Recognized Trader Exporter: No
Spent Lead Acid Battery Importer: No
Spent Lead Acid Battery Exporter: No
Current Record: No
Non Storage Recycler Activity: Not reported
Electronic Manifest Broker: Not reported

List of NAICS Codes and Descriptions:
NAICS Code: 49319
NAICS Description: OTHER WAREHOUSING AND STORAGE

Facility Has Received Notices of Violations:
Violations: No Violations Found

Evaluation Action Summary:
Evaluations: No Evaluations Found

KINGSBRIDGE ARMORY (Continued) **1014919516**

NJ MANIFEST:

EPA ID:	NYR000183046
Name:	KINGSBRIDGE ARMORY
Address:	1 W KINGSBRIDGE RD
City,State,Zip:	BRONX, NY 10468
County:	Not reported
Mailing Address:	WILLIAMS ST
Mailing City,State,Zip:	NEW YORK, NY 10038
Telephone:	Not reported
Emergency Telephone:	Not reported
Contact:	KAY ZIAS
Comments:	Not reported
SIC Code:	Not reported
County:	NY005
Municipal:	Not reported
Previous EPAID:	Not reported
Generator Flag:	Not reported
Transporter Flag:	Not reported
TSDF Flag:	Not reported
Name Change:	Not reported
Date Change:	Not reported

Manifest Data:

EPA ID:	NYR000183046
Manifest Number:	003537323JJK
Date Shipped:	8/15/2011
TSDF EPA ID:	NJD002200046
Transporter EPA ID:	NJ0000027193
Transporter 2 EPA ID:	Not reported
Transporter 3 EPA ID:	Not reported
Transporter 4 EPA ID:	Not reported
Transporter 5 EPA ID:	Not reported
Transporter 6 EPA ID:	Not reported
Transporter 7 EPA ID:	Not reported
Transporter 8 EPA ID:	Not reported
Transporter 9 EPA ID:	Not reported
Transporter 10 EPA ID:	Not reported
Date Trans1 Transported Waste:	Not reported
Date Trans2 Transported Waste:	Not reported
Date Trans3 Transported Waste:	Not reported
Date Trans4 Transported Waste:	Not reported
Date Trans5 Transported Waste:	Not reported
Date Trans6 Transported Waste:	Not reported
Date Trans7 Transported Waste:	Not reported
Date Trans8 Transported Waste:	Not reported
Date Trans9 Transported Waste:	Not reported
Date Trans10 Transported Waste:	Not reported
Date TSDF Received Waste:	Not reported
TSDF EPA Facility Name:	Not reported
QTY Units:	Not reported
Transporter SEQ ID:	Not reported
Transporter-1 Date:	Not reported
Waste SEQ ID:	Not reported
Waste Type Code 2:	Not reported
Waste Type Code 3:	Not reported
Waste Type Code 4:	Not reported
Waste Type Code 5:	Not reported

KINGSBRIDGE ARMORY (Continued) **1014919516**

Waste Type Code 6:	Not reported
Date Accepted:	Not reported
Manifest Discrepancy Type:	Not reported
Data Entry Number:	Not reported
Was Load Rejected:	Not reported
Reason Load Was Rejected:	Not reported

Waste:

Manifest Year:	Not reported
Waste Code:	D008
Hand Code:	H141
Quantity:	2,640.00
Unit:	gallons

EPA ID:	NYR000183046
Manifest Number:	003537325JJK
Date Shipped:	8/15/2011
TSDF EPA ID:	NJD002200046
Transporter EPA ID:	NJ0000027193
Transporter 2 EPA ID:	Not reported
Transporter 3 EPA ID:	Not reported
Transporter 4 EPA ID:	Not reported
Transporter 5 EPA ID:	Not reported
Transporter 6 EPA ID:	Not reported
Transporter 7 EPA ID:	Not reported
Transporter 8 EPA ID:	Not reported
Transporter 9 EPA ID:	Not reported
Transporter 10 EPA ID:	Not reported
Date Trans1 Transported Waste:	Not reported
Date Trans2 Transported Waste:	Not reported
Date Trans3 Transported Waste:	Not reported
Date Trans4 Transported Waste:	Not reported
Date Trans5 Transported Waste:	Not reported
Date Trans6 Transported Waste:	Not reported
Date Trans7 Transported Waste:	Not reported
Date Trans8 Transported Waste:	Not reported
Date Trans9 Transported Waste:	Not reported
Date Trans10 Transported Waste:	Not reported
Date TSDF Received Waste:	Not reported
TSDF EPA Facility Name:	Not reported
QTY Units:	Not reported
Transporter SEQ ID:	Not reported
Transporter-1 Date:	Not reported
Waste SEQ ID:	Not reported
Waste Type Code 2:	Not reported
Waste Type Code 3:	Not reported
Waste Type Code 4:	Not reported
Waste Type Code 5:	Not reported
Waste Type Code 6:	Not reported
Date Accepted:	Not reported
Manifest Discrepancy Type:	Not reported
Data Entry Number:	Not reported
Was Load Rejected:	Not reported
Reason Load Was Rejected:	Not reported

Waste:

Manifest Year:	Not reported

KINGSBRIDGE ARMORY (Continued) **1014919516**

Waste Code: D008
Hand Code: H141
Quantity: 500.00
Unit: Pounds

Manifest Year: Not reported
Waste Code: D008
Hand Code: H111
Quantity: 4,800.00
Unit: Pounds

NY MANIFEST:
EPA ID: NYR000183046
Country: USA
Name: KINGSBRIDGE ARMORY
Address: 1 WEST KINGSBRIDGE ROAD
Address 2: Not reported
City,State,Zip: BRONX, NY 10468
Zip 4: Not reported
Location Address 1: 1 WEST KINGSBRIDGE ROAD
Location Address 2: Not reported
Location City,State,Zip: BRONX, NY 10468
Location Zip 4: Not reported
Facility Status: Not reported
Total Tanks: Not reported
Code: BP

Mailing:
Mailing Name: KINGSBRIDGE ARMORY
Mailing Contact: NEW YORK CITY EDC
Mailing Address 1: 110 WILLIAM STREET 6TH FLOOR
Mailing Address 2: Not reported
Mailing City,State,Zip: MANHATTAN, NY 10038
Mailing Zip 4: Not reported
Mailing Country: USA
Mailing Phone: 2123123750

Manifest Data:
Document ID: Not reported
Manifest Status: Not reported
Trans1 State ID: NJ0000027193
Year: 2018
Trans2 State ID: Not reported
Generator Ship Date: 08/15/2011
Trans1 Recv Date: 08/15/2011
Trans2 Recv Date: Not reported
TSD Site Recv Date: 08/15/2011
Part A Recv Date: Not reported
Part B Recv Date: Not reported
Generator EPA ID: NYR000183046
Trans1 EPA ID: Not reported
Trans2 EPA ID: Not reported
TSDF ID 1: NJD002200046
TSDF ID 2: Not reported
Manifest Tracking Number: 003537323JJK

KINGSBRIDGE ARMORY (Continued) **1014919516**

Import Indicator:	N
Export Indicator:	N
Discr Quantity Indicator:	Y
Discr Type Indicator:	N
Discr Residue Indicator:	N
Discr Partial Reject Indicator:	N
Discr Full Reject Indicator:	N
Manifest Ref Number:	Not reported
Alt Facility RCRA ID:	Not reported
Alt Facility Sign Date:	Not reported
MGMT Method Type Code:	H141
Waste Code a:	LEAD
Waste Code b:	Not reported
Waste Code c:	Not reported
Waste Code e:	Not reported
Waste Code f:	Not reported
Waste Code g:	Not reported
Waste Code 1:	Not reported
Waste Code 2:	Not reported
Waste Code 3:	Not reported
Waste Code 4:	Not reported
Waste Code 5:	Not reported
Waste Code 6:	Not reported
Quantity:	2640
Units:	Gallons (liquids only)
Number of Containers:	1
Container Type:	Cargo tanks (tank trucks)
Handling Method:	Treat
Specific Gravity:	1
Document ID:	Not reported
Manifest Status:	Not reported
Trans1 State ID:	NJ0000027193
Year:	2018
Trans2 State ID:	Not reported
Generator Ship Date:	08/15/2011
Trans1 Recv Date:	08/15/2011
Trans2 Recv Date:	Not reported
TSD Site Recv Date:	08/15/2011
Part A Recv Date:	Not reported
Part B Recv Date:	Not reported
Generator EPA ID:	NYR000183046
Trans1 EPA ID:	Not reported
Trans2 EPA ID:	Not reported
TSDF ID 1:	NJD002200046
TSDF ID 2:	Not reported
Manifest Tracking Number:	003537325JJK
Import Indicator:	N
Export Indicator:	N
Discr Quantity Indicator:	N
Discr Type Indicator:	N
Discr Residue Indicator:	N
Discr Partial Reject Indicator:	N
Discr Full Reject Indicator:	N
Manifest Ref Number:	Not reported
Alt Facility RCRA ID:	Not reported
Alt Facility Sign Date:	Not reported

KINGSBRIDGE ARMORY (Continued) **1014919516**

MGMT Method Type Code:	H141
Waste Code a:	LEAD
Waste Code b:	Not reported
Waste Code c:	Not reported
Waste Code e:	Not reported
Waste Code f:	Not reported
Waste Code g:	Not reported
Waste Code 1:	Not reported
Waste Code 2:	Not reported
Waste Code 3:	Not reported
Waste Code 4:	Not reported
Waste Code 5:	Not reported
Waste Code 6:	Not reported
Quantity:	500
Units:	Pounds
Number of Containers:	3
Container Type:	Metal drums, barrels, kegs
Handling Method:	Treat
Specific Gravity:	1
Document ID:	Not reported
Manifest Status:	Not reported
Trans1 State ID:	NJ0000027193
Year:	2018
Trans2 State ID:	Not reported
Generator Ship Date:	08/15/2011
Trans1 Recv Date:	08/15/2011
Trans2 Recv Date:	Not reported
TSD Site Recv Date:	08/15/2011
Part A Recv Date:	Not reported
Part B Recv Date:	Not reported
Generator EPA ID:	NYR000183046
Trans1 EPA ID:	Not reported
Trans2 EPA ID:	Not reported
TSDF ID 1:	NJD002200046
TSDF ID 2:	Not reported
Manifest Tracking Number:	003537325JJK
Import Indicator:	N
Export Indicator:	N
Discr Quantity Indicator:	N
Discr Type Indicator:	N
Discr Residue Indicator:	N
Discr Partial Reject Indicator:	N
Discr Full Reject Indicator:	N
Manifest Ref Number:	Not reported
Alt Facility RCRA ID:	Not reported
Alt Facility Sign Date:	Not reported
MGMT Method Type Code:	H111
Waste Code a:	LEAD
Waste Code b:	Not reported
Waste Code c:	Not reported
Waste Code e:	Not reported
Waste Code f:	Not reported
Waste Code g:	Not reported
Waste Code 1:	Not reported
Waste Code 2:	Not reported
Waste Code 3:	Not reported

KINGSBRIDGE ARMORY (Continued) **1014919516**

Waste Code 4:	Not reported
Waste Code 5:	Not reported
Waste Code 6:	Not reported
Quantity:	4800
Units:	Pounds
Number of Containers:	12
Container Type:	Metal drums, barrels, kegs
Handling Method:	Treat
Specific Gravity:	1

A4 **29 WEST KINGSBRIDGE RD.** **UST FINDER RELEASE** **1029057680**
SSW **29 WEST KINGSBRIDGE RD** **N/A**
< 1/8 **BRONX, NY 0**
0.004 mi.
19 ft. **Site 4 of 8 in cluster A**

Relative: UST FINDER RELEASE:
Lower

Actual: Object ID:	258916
132 ft. Facility ID:	NY114432
Lust ID:	NY9211568
Name:	29 WEST KINGSBRIDGE RD.
Address:	29 WEST KINGSBRIDGE RD
City,State,Zip:	BRONX, NY 0
Address Match Type:	Not reported
Reported Date:	1993/01/07 15:59:59+00
Status:	No Further Action
Substance:	Not reported
Population within 1500ft:	22310
Domestic Wells within 1500ft:	0
Land Use:	Developed, High Intensity
Within SPA:	No
SPA PWS Facility ID:	Not reported
SPA Water Type:	Not reported
SPA Facility Type:	Not reported
SPA HUC12:	Not reported
Within WHPA:	No
WHPA PWS Facility ID:	Not reported
WHPA Water Type:	Not reported
WHPA Facility Type:	Not reported
WHPA HUC12:	Not reported
Within 100yr Floodplain:	No
Tribe:	Not reported
EPA Region:	2
NFA Letter 1:	Not reported
NFA Letter 2:	Not reported
NFA Letter 3:	Not reported
NFA Letter 4:	Not reported
Closed With Residual Contaminate:	Not reported
Coordinate Source:	State
X Coord:	-73.89788
Y Coord:	40.86762
Latitude:	40.86762
Longitude:	-73.89788

A5
SSW
< 1/8
0.004 mi.
19 ft.

KINGSBRIDGE ARMORY
29 WEST KINGSBRIDGE RD
BRONX, NY 0

Site 5 of 8 in cluster A

UST FINDER RELEASE **1029057681**
N/A

Relative:
Lower

Actual:
132 ft.

UST FINDER RELEASE:

Object ID:	258917
Facility ID:	NY114432
Lust ID:	NY9308016
Name:	KINGSBRIDGE ARMORY
Address:	29 WEST KINGSBRIDGE RD
City,State,Zip:	BRONX, NY 0
Address Match Type:	Not reported
Reported Date:	1993/10/01 15:59:59+00
Status:	No Further Action
Substance:	Not reported
Population within 1500ft:	22310
Domestic Wells within 1500ft:	0
Land Use:	Developed, High Intensity
Within SPA:	No
SPA PWS Facility ID:	Not reported
SPA Water Type:	Not reported
SPA Facility Type:	Not reported
SPA HUC12:	Not reported
Within WHPA:	No
WHPA PWS Facility ID:	Not reported
WHPA Water Type:	Not reported
WHPA Facility Type:	Not reported
WHPA HUC12:	Not reported
Within 100yr Floodplain:	No
Tribe:	Not reported
EPA Region:	2
NFA Letter 1:	Not reported
NFA Letter 2:	Not reported
NFA Letter 3:	Not reported
NFA Letter 4:	Not reported
Closed With Residual Contaminate:	Not reported
Coordinate Source:	State
X Coord:	-73.89788
Y Coord:	40.86762
Latitude:	40.86762
Longitude:	-73.89788

A6
SSW
< 1/8
0.004 mi.
19 ft.

NYS DMNA OMS #31
29 W KINGSBRIDGE RD
BRONX, NY 10468

Site 6 of 8 in cluster A

RCRA NonGen / NLR **1000100270**
FINDS **NYD981141294**
ECHO
NY MANIFEST

Relative:
Lower

Actual:
132 ft.

RCRA Listings:

Date Form Received by Agency:	20070101
Handler Name:	Oms #30
Handler Address:	W Kingsbridge Rd
Handler City,State,Zip:	BRONX, NY 10468
EPA ID:	NYD981141294
Contact Name:	Not reported
Contact Address:	W KINGSBRIDGE RD
Contact City,State,Zip:	BRONX, NY 10468
Contact Telephone:	Not reported

NYS DMNA OMS #31 (Continued) **1000100270**

Contact Fax:	Not reported
Contact Email:	Not reported
Contact Title:	Not reported
EPA Region:	02
Land Type:	Not reported
Federal Waste Generator Description:	Not a generator, verified
Non-Notifier:	Not reported
Biennial Report Cycle:	Not reported
Accessibility:	Not reported
Active Site Indicator:	Not reported
State District Owner:	Ny
State District:	NYSDEC R2
Mailing Address:	W KINGSBRIDGE RD
Mailing City,State,Zip:	BRONX, NY 10468
Owner Name:	State Of New York Dmna
Owner Type:	Federal
Operator Name:	State Of New York Dmna
Operator Type:	Federal
Short-Term Generator Activity:	No
Importer Activity:	No
Mixed Waste Generator:	No
Transporter Activity:	No
Transfer Facility Activity:	No
Recycler Activity with Storage:	No
Small Quantity On-Site Burner Exemption:	No
Smelting Melting and Refining Furnace Exemption:	No
Underground Injection Control:	No
Off-Site Waste Receipt:	No
Universal Waste Indicator:	No
Universal Waste Destination Facility:	No
Federal Universal Waste:	No
Active Site State-Reg Handler:	---
Federal Facility Indicator:	The site is federally-owned, The site is federally-operated
Hazardous Secondary Material Indicator:	N
Sub-Part K Indicator:	Not reported
2018 GPRA Permit Baseline:	Not on the Baseline
2018 GPRA Renewals Baseline:	Not on the Baseline
202 GPRA Corrective Action Baseline:	No
Subject to Corrective Action Universe:	No
Non-TSDFs Where RCRA CA has Been Imposed Universe:	No
Corrective Action Priority Ranking:	No NCAPS ranking
Environmental Control Indicator:	No
Institutional Control Indicator:	No
Human Exposure Controls Indicator:	N/A
Groundwater Controls Indicator:	N/A
Significant Non-Complier Universe:	No
Unaddressed Significant Non-Complier Universe:	No
Addressed Significant Non-Complier Universe:	No
Significant Non-Complier With a Compliance Schedule Universe:	No
Financial Assurance Required:	Not reported
Handler Date of Last Change:	20150414
Recognized Trader-Importer:	No
Recognized Trader-Exporter:	No
Importer of Spent Lead Acid Batteries:	No
Exporter of Spent Lead Acid Batteries:	No
Recycler Activity Without Storage:	No
Manifest Broker:	No

NYS DMNA OMS #31 (Continued) **1000100270**

Sub-Part P Indicator: No

Hazardous Waste Summary:
Waste Code: D001
Waste Description: Ignitable Waste

Waste Code: NONE
Waste Description: Not Defined

Waste Code: X001
Waste Description: Not Defined

Handler - Owner Operator:
Owner/Operator Indicator: Owner
Owner/Operator Name: STATE OF NEW YORK DMNA
Legal Status: Federal
Date Became Current: Not reported
Date Ended Current: Not reported
Owner/Operator Address: NOT REQUIRED
Owner/Operator City,State,Zip: NOT REQUIRED, WY 99999
Owner/Operator Telephone: 212-555-1212
Owner/Operator Telephone Ext: Not reported
Owner/Operator Fax: Not reported
Owner/Operator Email: Not reported

Owner/Operator Indicator: Operator
Owner/Operator Name: STATE OF NEW YORK DMNA
Legal Status: Federal
Date Became Current: Not reported
Date Ended Current: Not reported
Owner/Operator Address: NOT REQUIRED
Owner/Operator City,State,Zip: NOT REQUIRED, WY 99999
Owner/Operator Telephone: 212-555-1212
Owner/Operator Telephone Ext: Not reported
Owner/Operator Fax: Not reported
Owner/Operator Email: Not reported

Owner/Operator Indicator: Owner
Owner/Operator Name: STATE OF NEW YORK DMNA
Legal Status: Federal
Date Became Current: Not reported
Date Ended Current: Not reported
Owner/Operator Address: NOT REQUIRED
Owner/Operator City,State,Zip: NOT REQUIRED, WY 99999
Owner/Operator Telephone: 212-555-1212
Owner/Operator Telephone Ext: Not reported
Owner/Operator Fax: Not reported
Owner/Operator Email: Not reported

Historic Generators:
Receive Date: 19950803
Handler Name: OMS #30
Federal Waste Generator Description: Not a generator, verified
State District Owner: Ny
Large Quantity Handler of Universal Waste: No

NYS DMNA OMS #31 (Continued) **1000100270**

Recognized Trader Importer:	No
Recognized Trader Exporter:	No
Spent Lead Acid Battery Importer:	No
Spent Lead Acid Battery Exporter:	No
Current Record:	No
Non Storage Recycler Activity:	Not reported
Electronic Manifest Broker:	Not reported

Receive Date:	20060101
Handler Name: OMS #30	
Federal Waste Generator Description:	Not a generator, verified
State District Owner:	Ny
Large Quantity Handler of Universal Waste:	No
Recognized Trader Importer:	No
Recognized Trader Exporter:	No
Spent Lead Acid Battery Importer:	No
Spent Lead Acid Battery Exporter:	No
Current Record:	No
Non Storage Recycler Activity:	Not reported
Electronic Manifest Broker:	Not reported

Receive Date:	20070101
Handler Name: OMS #30	
Federal Waste Generator Description:	Not a generator, verified
State District Owner:	Ny
Large Quantity Handler of Universal Waste:	No
Recognized Trader Importer:	No
Recognized Trader Exporter:	No
Spent Lead Acid Battery Importer:	No
Spent Lead Acid Battery Exporter:	No
Current Record:	Yes
Non Storage Recycler Activity:	Not reported
Electronic Manifest Broker:	Not reported

Receive Date:	19851106
Handler Name: OMS #30	
Federal Waste Generator Description:	Large Quantity Generator
State District Owner:	Ny
Large Quantity Handler of Universal Waste:	No
Recognized Trader Importer:	No
Recognized Trader Exporter:	No
Spent Lead Acid Battery Importer:	No
Spent Lead Acid Battery Exporter:	No
Current Record:	No
Non Storage Recycler Activity:	Not reported
Electronic Manifest Broker:	Not reported

List of NAICS Codes and Descriptions:

NAICS Codes:	No NAICS Codes Found

Has the Facility Received Notices of Violations:

Found Violation:	No
Agency Which Determined Violation:	Not reported
Violation Short Description:	Not reported
Date Violation was Determined:	Not reported
Actual Return to Compliance Date:	Not reported

NYS DMNA OMS #31 (Continued) **1000100270**

Return to Compliance Qualifier:	Not reported
Violation Responsible Agency:	Not reported
Scheduled Compliance Date:	Not reported
Enforcement Identifier:	Not reported
Date of Enforcement Action:	Not reported
Enforcement Responsible Agency:	Not reported
Enforcement Docket Number:	Not reported
Enforcement Attorney:	Not reported
Corrective Action Component:	Not reported
Appeal Initiated Date:	Not reported
Appeal Resolution Date:	Not reported
Disposition Status Date:	Not reported
Disposition Status:	Not reported
Disposition Status Description:	Not reported
Consent/Final Order Sequence Number:	Not reported
Consent/Final Order Respondent Name:	Not reported
Consent/Final Order Lead Agency:	Not reported
Enforcement Type:	Not reported
Enforcement Responsible Person:	Not reported
Enforcement Responsible Sub-Organization:	Not reported
SEP Sequence Number:	Not reported
SEP Expenditure Amount:	Not reported
SEP Scheduled Completion Date:	Not reported
SEP Actual Date:	Not reported
SEP Defaulted Date:	Not reported
SEP Type:	Not reported
SEP Type Description:	Not reported
Proposed Amount:	Not reported
Final Monetary Amount:	Not reported
Paid Amount:	Not reported
Final Count:	Not reported
Final Amount:	Not reported

Evaluation Action Summary:

Evaluation Date:	19920918
Evaluation Responsible Agency:	EPA Contractor/Grantee
Found Violation:	No
Evaluation Type Description:	COMPLIANCE EVALUATION INSPECTION
Evaluation Responsible Person Identifier:	R2TRC
Evaluation Responsible Sub-Organization:	RCB
Actual Return to Compliance Date:	Not reported
Scheduled Compliance Date:	Not reported
Date of Request:	Not reported
Date Response Received:	Not reported
Request Agency:	Not reported
Former Citation:	Not reported

FINDS:

Registry ID: 110009451501

Click Here for FRS Facility Detail Report:

Environmental Interest/Information System:

The Resource Conservation and Recovery Act Information System (RCRAInfo) is EPA's comprehensive information system in support of the Resource Conservation and Recovery Act (RCRA) of 1976 and the

NYS DMNA OMS #31 (Continued) **1000100270**

Hazardous and Solid Waste Amendments (HSWA) of 1984. It tracks many types of information about generators, transporters, treaters, storers, and disposers of hazardous waste.

Click this hyperlink while viewing on your computer to access additional FINDS: detail in the EDR Site Report.

ECHO:

Envid:	1000100270
Registry ID:	110009451501
DFR URL:	http://echo.epa.gov/detailed-facility-report?fid=110009451501
Name:	NYS DMNA OMS #31
Address:	29 W KINGSBRIDGE RD
City,State,Zip:	BRONX, NY 10468

NY MANIFEST:

EPA ID:	NYD981141294
Country:	USA
Name:	UNITED STATES MILITARY
Address:	29 W KINGSBRIDGE RD
Address 2:	Not reported
City,State,Zip:	BRONX, NY 10468
Zip 4:	Not reported
Location Address 1:	29 W KINGSBRIDGE RD
Location Address 2:	Not reported
Location City,State,Zip:	BRONX, NY 10468
Location Zip 4:	7505
Facility Status:	Not reported
Total Tanks:	Not reported
Code:	BP

Mailing:

Mailing Name:	UNITED STATES MILITARY
Mailing Contact:	HEIDI GABLE
Mailing Address 1:	330 OLD NISKYUNA RD
Mailing Address 2:	Not reported
Mailing City,State,Zip:	LATHAM, NY 12110
Mailing Zip 4:	Not reported
Mailing Country:	USA
Mailing Phone:	5180000000

Manifest Data:

Document ID:	NJA1838269
Manifest Status:	Not reported
Trans1 State ID:	08690DL18
Year:	1994
Trans2 State ID:	Not reported
Generator Ship Date:	09/23/1994
Trans1 Recv Date:	09/23/1994
Trans2 Recv Date:	Not reported
TSD Site Recv Date:	09/28/1994
Part A Recv Date:	Not reported
Part B Recv Date:	Not reported
Generator EPA ID:	NYD981141294
Trans1 EPA ID:	ILD984908202
Trans2 EPA ID:	Not reported
TSDF ID 1:	NJD002182897

NYS DMNA OMS #31 (Continued) **1000100270**

TSDF ID 2:	Not reported
Manifest Tracking Number:	Not reported
Import Indicator:	Not reported
Export Indicator:	Not reported
Discr Quantity Indicator:	Not reported
Discr Type Indicator:	Not reported
Discr Residue Indicator:	Not reported
Discr Partial Reject Indicator:	Not reported
Discr Full Reject Indicator:	Not reported
Manifest Ref Number:	Not reported
Alt Facility RCRA ID:	Not reported
Alt Facility Sign Date:	Not reported
MGMT Method Type Code:	Not reported
Waste Code 1:	IGNITABLE WASTE
Waste Code 2:	Not reported
Waste Code 3:	Not reported
Waste Code 4:	Not reported
Waste Code 5:	Not reported
Waste Code 6:	Not reported
Quantity:	00905
Units:	Pounds
Number of Containers:	004
Container Type:	Metal drums, barrels, kegs
Handling Method:	Burn
Specific Gravity:	01.00

Document ID:	VTA0064020
Manifest Status:	Not reported
Trans1 State ID:	ILP119303
Year:	1995
Trans2 State ID:	Not reported
Generator Ship Date:	01/25/1995
Trans1 Recv Date:	01/25/1995
Trans2 Recv Date:	Not reported
TSD Site Recv Date:	01/27/1995
Part A Recv Date:	Not reported
Part B Recv Date:	Not reported
Generator EPA ID:	NYD981141294
Trans1 EPA ID:	ILD099202681
Trans2 EPA ID:	Not reported
TSDF ID 1:	VTD982766537
TSDF ID 2:	Not reported
Manifest Tracking Number:	Not reported
Import Indicator:	Not reported
Export Indicator:	Not reported
Discr Quantity Indicator:	Not reported
Discr Type Indicator:	Not reported
Discr Residue Indicator:	Not reported
Discr Partial Reject Indicator:	Not reported
Discr Full Reject Indicator:	Not reported
Manifest Ref Number:	Not reported
Alt Facility RCRA ID:	Not reported
Alt Facility Sign Date:	Not reported
MGMT Method Type Code:	Not reported
Waste Code 1:	THE FOLLOWING SPENT HALOGENATED SOLVENTS USED IN DEGREASING: TETRACHLOROETHYLENE, TRICHLORETHYLENE, METHYLENE CHLORIDE, 1,1,1-TRICHLOROETHANE, CARBON TETRACHLORIDE AND CHLORINATED

NYS DMNA OMS #31 (Continued) **1000100270**

FLUOROCARBONS; ALL SPENT SOLVENT MIXTURES/BLENDS USED IN DEGREASING CONTAINING, BEFORE USE, A TOTAL OF TEN PERCENT OR MORE (BY VOLUME) OF ONE OR MORE OF THE ABOVE HALOGENATED SOLVENTS OR THOSE SOLVENTS LISTED IN F002, F004, AND F005; AND STILL BOTTOMS FROM THE RECOVERY OF THESE SPENT SOLVENTS AND SPENT SOLVENT MIXTURES.

Waste Code 2: Not reported
Waste Code 3: Not reported
Waste Code 4: Not reported
Waste Code 5: Not reported
Waste Code 6: Not reported
Quantity: 02195
Units: Pounds
Number of Containers: 007
Container Type: Metal drums, barrels, kegs
Handling Method: Treat
Specific Gravity: 01.00

Document ID: VTA0064139
Manifest Status: Not reported
Trans1 State ID: ILP119303
Year: 1995
Trans2 State ID: Not reported
Generator Ship Date: 02/09/1995
Trans1 Recv Date: 02/09/1995
Trans2 Recv Date: Not reported
TSD Site Recv Date: 02/10/1995
Part A Recv Date: Not reported
Part B Recv Date: Not reported
Generator EPA ID: NYD981141294
Trans1 EPA ID: ILD099202681
Trans2 EPA ID: Not reported
TSDF ID 1: VTD982766537
TSDF ID 2: Not reported
Manifest Tracking Number: Not reported
Import Indicator: Not reported
Export Indicator: Not reported
Discr Quantity Indicator: Not reported
Discr Type Indicator: Not reported
Discr Residue Indicator: Not reported
Discr Partial Reject Indicator: Not reported
Discr Full Reject Indicator: Not reported
Manifest Ref Number: Not reported
Alt Facility RCRA ID: Not reported
Alt Facility Sign Date: Not reported
MGMT Method Type Code: Not reported
Waste Code 1: IGNITABLE WASTE
Waste Code 2: Not reported
Waste Code 3: Not reported
Waste Code 4: Not reported
Waste Code 5: Not reported
Waste Code 6: Not reported
Quantity: 00100
Units: Pounds
Number of Containers: 001
Container Type: Metal drums, barrels, kegs
Handling Method: Treat
Specific Gravity: 01.00

NYS DMNA OMS #31 (Continued) **1000100270**

Waste Code 7:	CORROSIVE WASTE
Waste Code 8:	Not reported
Waste Code:	Not reported
Waste Code 10:	Not reported
Waste Code 11:	Not reported
Quantity:	00100
Units:	Pounds
Number of Containers:	001
Container Type:	Metal drums, barrels, kegs
Handling Method:	Treat
Specific Gravity:	01.00
Document ID:	VTA0056751
Manifest Status:	Not reported
Trans1 State ID:	VT70A30
Year:	1994
Trans2 State ID:	Not reported
Generator Ship Date:	06/15/1994
Trans1 Recv Date:	06/15/1994
Trans2 Recv Date:	Not reported
TSD Site Recv Date:	06/20/1994
Part A Recv Date:	Not reported
Part B Recv Date:	Not reported
Generator EPA ID:	NYD981141294
Trans1 EPA ID:	VTD982766537
Trans2 EPA ID:	Not reported
TSDF ID 1:	VTD982766537
TSDF ID 2:	Not reported
Manifest Tracking Number:	Not reported
Import Indicator:	Not reported
Export Indicator:	Not reported
Discr Quantity Indicator:	Not reported
Discr Type Indicator:	Not reported
Discr Residue Indicator:	Not reported
Discr Partial Reject Indicator:	Not reported
Discr Full Reject Indicator:	Not reported
Manifest Ref Number:	Not reported
Alt Facility RCRA ID:	Not reported
Alt Facility Sign Date:	Not reported
MGMT Method Type Code:	Not reported
Waste Code 1:	IGNITABLE WASTE
Waste Code 2:	Not reported
Waste Code 3:	Not reported
Waste Code 4:	Not reported
Waste Code 5:	Not reported
Waste Code 6:	Not reported
Quantity:	02000
Units:	Pounds
Number of Containers:	005
Container Type:	Metal drums, barrels, kegs
Handling Method:	Treat
Specific Gravity:	01.00
Waste Code 7:	VT02
Waste Code 8:	Not reported
Waste Code:	Not reported
Waste Code 10:	Not reported
Waste Code 11:	Not reported

NYS DMNA OMS #31 (Continued) **1000100270**

Quantity:	00110
Units:	Gallons (liquids only)
Number of Containers:	002
Container Type:	Metal drums, barrels, kegs
Handling Method:	Treat
Specific Gravity:	01.00
Waste Code 12:	VT02
Waste Code 13:	Not reported
Waste Code 14:	Not reported
Waste Code 15:	Not reported
Waste Code 16:	Not reported
Quantity:	00055
Units:	Gallons (liquids only)
Number of Containers:	001
Container Type:	Metal drums, barrels, kegs
Handling Method:	Treat
Specific Gravity:	01.00
Waste Code 17:	VT08
Waste Code 18:	Not reported
Waste Code 19:	Not reported
Waste Code 20:	Not reported
Waste Code 21:	Not reported
Quantity:	00110
Units:	Gallons (liquids only)
Number of Containers:	002
Container Type:	Metal drums, barrels, kegs
Handling Method:	Treat
Specific Gravity:	01.00

Document ID:	VTA0069206
Manifest Status:	Not reported
Trans1 State ID:	ILP119303
Year:	1994
Trans2 State ID:	Not reported
Generator Ship Date:	07/20/1994
Trans1 Recv Date:	07/20/1994
Trans2 Recv Date:	Not reported
TSD Site Recv Date:	07/22/1994
Part A Recv Date:	Not reported
Part B Recv Date:	Not reported
Generator EPA ID:	NYD981141294
Trans1 EPA ID:	ILD099202681
Trans2 EPA ID:	Not reported
TSDF ID 1:	VTD982766537
TSDF ID 2:	Not reported
Manifest Tracking Number:	Not reported
Import Indicator:	Not reported
Export Indicator:	Not reported
Discr Quantity Indicator:	Not reported
Discr Type Indicator:	Not reported
Discr Residue Indicator:	Not reported
Discr Partial Reject Indicator:	Not reported
Discr Full Reject Indicator:	Not reported
Manifest Ref Number:	Not reported
Alt Facility RCRA ID:	Not reported
Alt Facility Sign Date:	Not reported
MGMT Method Type Code:	Not reported

NYS DMNA OMS #31 (Continued) **1000100270**

Waste Code 1:	IGNITABLE WASTE
Waste Code 2:	Not reported
Waste Code 3:	Not reported
Waste Code 4:	Not reported
Waste Code 5:	Not reported
Waste Code 6:	Not reported
Quantity:	00015
Units:	Pounds
Number of Containers:	001
Container Type:	Fiberboard or plastic drums, barrels, kegs
Handling Method:	Treat
Specific Gravity:	01.00
Waste Code 7:	IGNITABLE WASTE
Waste Code 8:	Not reported
Waste Code:	Not reported
Waste Code 10:	Not reported
Waste Code 11:	Not reported
Quantity:	00100
Units:	Pounds
Number of Containers:	001
Container Type:	Fiberboard or plastic drums, barrels, kegs
Handling Method:	Treat
Specific Gravity:	01.00
Waste Code 12:	CORROSIVE WASTE
Waste Code 13:	Not reported
Waste Code 14:	Not reported
Waste Code 15:	Not reported
Waste Code 16:	Not reported
Quantity:	00015
Units:	Pounds
Number of Containers:	001
Container Type:	Fiberboard or plastic drums, barrels, kegs
Handling Method:	Treat
Specific Gravity:	01.00

Document ID:	VTA0069207
Manifest Status:	Not reported
Trans1 State ID:	Not reported
Year:	1994
Trans2 State ID:	Not reported
Generator Ship Date:	07/20/1994
Trans1 Recv Date:	07/20/1994
Trans2 Recv Date:	Not reported
TSD Site Recv Date:	07/22/1994
Part A Recv Date:	Not reported
Part B Recv Date:	Not reported
Generator EPA ID:	NYD981141294
Trans1 EPA ID:	ILD099202681
Trans2 EPA ID:	Not reported
TSDF ID 1:	VTD982766537
TSDF ID 2:	Not reported
Manifest Tracking Number:	Not reported
Import Indicator:	Not reported
Export Indicator:	Not reported
Discr Quantity Indicator:	Not reported
Discr Type Indicator:	Not reported
Discr Residue Indicator:	Not reported

NYS DMNA OMS #31 (Continued) **1000100270**

Discr Partial Reject Indicator:	Not reported
Discr Full Reject Indicator:	Not reported
Manifest Ref Number:	Not reported
Alt Facility RCRA ID:	Not reported
Alt Facility Sign Date:	Not reported
MGMT Method Type Code:	Not reported
Waste Code 1:	CORROSIVE WASTE
Waste Code 2:	Not reported
Waste Code 3:	Not reported
Waste Code 4:	Not reported
Waste Code 5:	Not reported
Waste Code 6:	Not reported
Quantity:	00055
Units:	Gallons (liquids only)
Number of Containers:	001
Container Type:	Metal drums, barrels, kegs
Handling Method:	Treat
Specific Gravity:	01.00

Document ID:	NYA5454018
Manifest Status:	C - Completed copy
Trans1 State ID:	IL25553
Year:	1987
Trans2 State ID:	Not reported
Generator Ship Date:	870624
Trans1 Recv Date:	870624
Trans2 Recv Date:	Not reported
TSD Site Recv Date:	870625
Part A Recv Date:	870707
Part B Recv Date:	870702
Generator EPA ID:	NYD981141294
Trans1 EPA ID:	ILD180010365
Trans2 EPA ID:	Not reported
TSDF ID 1:	TND034547141
TSDF ID 2:	Not reported
Manifest Tracking Number:	Not reported
Import Indicator:	Not reported
Export Indicator:	Not reported
Discr Quantity Indicator:	Not reported
Discr Type Indicator:	Not reported
Discr Residue Indicator:	Not reported
Discr Partial Reject Indicator:	Not reported
Discr Full Reject Indicator:	Not reported
Manifest Ref Number:	Not reported
Alt Facility RCRA ID:	Not reported
Alt Facility Sign Date:	Not reported
MGMT Method Type Code:	Not reported
Waste Code 1:	IGNITABLE WASTE
Waste Code 2:	Not reported
Waste Code 3:	Not reported
Waste Code 4:	Not reported
Waste Code 5:	Not reported
Waste Code 6:	Not reported
Quantity:	00600
Units:	Gallons (liquids only)
Number of Containers:	001
Container Type:	Cargo tanks (tank trucks)

NYS DMNA OMS #31 (Continued) **1000100270**

Handling Method:	Burn
Specific Gravity:	092
Document ID:	NJA1771115
Manifest Status:	Not reported
Trans1 State ID:	NJDEPES50
Year:	1994
Trans2 State ID:	Not reported
Generator Ship Date:	01/31/1994
Trans1 Recv Date:	01/31/1994
Trans2 Recv Date:	Not reported
TSD Site Recv Date:	02/01/1994
Part A Recv Date:	Not reported
Part B Recv Date:	Not reported
Generator EPA ID:	NYD981141294
Trans1 EPA ID:	NYD980761191
Trans2 EPA ID:	Not reported
TSDF ID 1:	NJD002200046
TSDF ID 2:	Not reported
Manifest Tracking Number:	Not reported
Import Indicator:	Not reported
Export Indicator:	Not reported
Discr Quantity Indicator:	Not reported
Discr Type Indicator:	Not reported
Discr Residue Indicator:	Not reported
Discr Partial Reject Indicator:	Not reported
Discr Full Reject Indicator:	Not reported
Manifest Ref Number:	Not reported
Alt Facility RCRA ID:	Not reported
Alt Facility Sign Date:	Not reported
MGMT Method Type Code:	Not reported
Waste Code 1:	IGNITABLE WASTE
Waste Code 2:	Not reported
Waste Code 3:	Not reported
Waste Code 4:	Not reported
Waste Code 5:	Not reported
Waste Code 6:	Not reported
Quantity:	00020
Units:	Gallons (liquids only)
Number of Containers:	004
Container Type:	Fiberboard or plastic drums, barrels, kegs
Handling Method:	Burn
Specific Gravity:	01.00
Waste Code 7:	IGNITABLE WASTE
Waste Code 8:	Not reported
Waste Code:	Not reported
Waste Code 10:	Not reported
Waste Code 11:	Not reported
Quantity:	00030
Units:	Gallons (liquids only)
Number of Containers:	001
Container Type:	Fiberboard or plastic drums, barrels, kegs
Handling Method:	Burn
Specific Gravity:	01.00
Waste Code 12:	CORROSIVE WASTE
Waste Code 13:	Not reported
Waste Code 14:	Not reported

NYS DMNA OMS #31 (Continued) **1000100270**

Waste Code 15:	Not reported
Waste Code 16:	Not reported
Quantity:	00015
Units:	Gallons (liquids only)
Number of Containers:	001
Container Type:	Fiberboard or plastic drums, barrels, kegs
Handling Method:	Treat
Specific Gravity:	01.00
Document ID:	NJA1740674
Manifest Status:	Not reported
Trans1 State ID:	NJDEPS869
Year:	1994
Trans2 State ID:	NJDEPE086
Generator Ship Date:	02/17/1994
Trans1 Recv Date:	02/17/1994
Trans2 Recv Date:	02/21/1994
TSD Site Recv Date:	02/21/1994
Part A Recv Date:	Not reported
Part B Recv Date:	Not reported
Generator EPA ID:	NYD981141294
Trans1 EPA ID:	ILD984908202
Trans2 EPA ID:	ILD984908202
TSDF ID 1:	NJD002182897
TSDF ID 2:	Not reported
Manifest Tracking Number:	Not reported
Import Indicator:	Not reported
Export Indicator:	Not reported
Discr Quantity Indicator:	Not reported
Discr Type Indicator:	Not reported
Discr Residue Indicator:	Not reported
Discr Partial Reject Indicator:	Not reported
Discr Full Reject Indicator:	Not reported
Manifest Ref Number:	Not reported
Alt Facility RCRA ID:	Not reported
Alt Facility Sign Date:	Not reported
MGMT Method Type Code:	Not reported
Waste Code 1:	IGNITABLE WASTE
Waste Code 2:	Not reported
Waste Code 3:	Not reported
Waste Code 4:	Not reported
Waste Code 5:	Not reported
Waste Code 6:	Not reported
Quantity:	01175
Units:	Pounds
Number of Containers:	006
Container Type:	Metal drums, barrels, kegs
Handling Method:	Burn
Specific Gravity:	01.00
Document ID:	NYA4064872
Manifest Status:	C - Completed copy
Trans1 State ID:	U65765(NY
Year:	1986
Trans2 State ID:	Not reported
Generator Ship Date:	860424
Trans1 Recv Date:	860424

NYS DMNA OMS #31 (Continued) **1000100270**

Trans2 Recv Date:	Not reported
TSD Site Recv Date:	860428
Part A Recv Date:	860514
Part B Recv Date:	860506
Generator EPA ID:	NYD981141294
Trans1 EPA ID:	NYD980769947
Trans2 EPA ID:	Not reported
TSDF ID 1:	NYD043815703
TSDF ID 2:	Not reported
Manifest Tracking Number:	Not reported
Import Indicator:	Not reported
Export Indicator:	Not reported
Discr Quantity Indicator:	Not reported
Discr Type Indicator:	Not reported
Discr Residue Indicator:	Not reported
Discr Partial Reject Indicator:	Not reported
Discr Full Reject Indicator:	Not reported
Manifest Ref Number:	Not reported
Alt Facility RCRA ID:	Not reported
Alt Facility Sign Date:	Not reported
MGMT Method Type Code:	Not reported
Waste Code 1:	LEAD
Waste Code 2:	Not reported
Waste Code 3:	Not reported
Waste Code 4:	Not reported
Waste Code 5:	Not reported
Waste Code 6:	Not reported
Quantity:	00193
Units:	Gallons (liquids only)
Number of Containers:	004
Container Type:	Metal drums, barrels, kegs
Handling Method:	Landfill
Specific Gravity:	100

Document ID:	NJA1670775
Manifest Status:	Not reported
Trans1 State ID:	NJDEPES50
Year:	1993
Trans2 State ID:	Not reported
Generator Ship Date:	03/09/1993
Trans1 Recv Date:	03/09/1993
Trans2 Recv Date:	03/12/1993
TSD Site Recv Date:	03/12/1993
Part A Recv Date:	Not reported
Part B Recv Date:	Not reported
Generator EPA ID:	NYD981141294
Trans1 EPA ID:	NYD980761191
Trans2 EPA ID:	NYD980761191
TSDF ID 1:	NJD002200046
TSDF ID 2:	Not reported
Manifest Tracking Number:	Not reported
Import Indicator:	Not reported
Export Indicator:	Not reported
Discr Quantity Indicator:	Not reported
Discr Type Indicator:	Not reported
Discr Residue Indicator:	Not reported
Discr Partial Reject Indicator:	Not reported

NYS DMNA OMS #31 (Continued) **1000100270**

Discr Full Reject Indicator:	Not reported
Manifest Ref Number:	Not reported
Alt Facility RCRA ID:	Not reported
Alt Facility Sign Date:	Not reported
MGMT Method Type Code:	Not reported
Waste Code 1:	IGNITABLE WASTE
Waste Code 2:	Not reported
Waste Code 3:	Not reported
Waste Code 4:	Not reported
Waste Code 5:	Not reported
Waste Code 6:	Not reported
Quantity:	00055
Units:	Gallons (liquids only)
Number of Containers:	001
Container Type:	Metal drums, barrels, kegs
Handling Method:	Burn
Specific Gravity:	01.00

Click this hyperlink while viewing on your computer to access
10 additional NY MANIFEST: record(s) in the EDR Site Report.

A7 **NYS DMNA OMS #31** **RCRA NonGen / NLR** **1000100272**
SSW **29 W KINGSBRIDGE RD** **NY MANIFEST** **NYD981482979**
< 1/8 **BRONX, NY 10468**
0.004 mi.
19 ft. **Site 7 of 8 in cluster A**

Relative: RCRA Listings:
Lower

Date Form Received by Agency:	20070101
Handler Name:	Nys Dmna Oms #31
Handler Address:	W Kingsbridge Rd
Handler City,State,Zip:	BRONX, NY 10468-7505
EPA ID:	NYD981482979
Contact Name:	Not reported
Contact Address:	W KINGSBRIDGE RD
Contact City,State,Zip:	BRONX, NY 10468
Contact Telephone:	Not reported
Contact Fax:	Not reported
Contact Email:	Not reported
Contact Title:	Not reported
EPA Region:	02
Land Type:	Not reported
Federal Waste Generator Description:	Not a generator, verified
Non-Notifier:	Not reported
Biennial Report Cycle:	Not reported
Accessibility:	Not reported
Active Site Indicator:	Not reported
State District Owner:	Ny
State District:	NYSDEC R2
Mailing Address:	W KINGSBRIDGE RD
Mailing City,State,Zip:	BRONX, NY 10468
Owner Name:	State Ny Dmna
Owner Type:	Federal
Operator Name:	State Ny Dmna
Operator Type:	Federal
Short-Term Generator Activity:	No
Importer Activity:	No

Actual:
132 ft.

NYS DMNA OMS #31 (Continued) **1000100272**

Mixed Waste Generator:	No
Transporter Activity:	No
Transfer Facility Activity:	No
Recycler Activity with Storage:	No
Small Quantity On-Site Burner Exemption:	No
Smelting Melting and Refining Furnace Exemption:	No
Underground Injection Control:	No
Off-Site Waste Receipt:	No
Universal Waste Indicator:	No
Universal Waste Destination Facility:	No
Federal Universal Waste:	No
Active Site State-Reg Handler:	---
Federal Facility Indicator:	The site is federally-owned, The site is federally-operated
Hazardous Secondary Material Indicator:	N
Sub-Part K Indicator:	Not reported
2018 GPRA Permit Baseline:	Not on the Baseline
2018 GPRA Renewals Baseline:	Not on the Baseline
202 GPRA Corrective Action Baseline:	No
Subject to Corrective Action Universe:	No
Non-TSDFs Where RCRA CA has Been Imposed Universe:	No
Corrective Action Priority Ranking:	No NCAPS ranking
Environmental Control Indicator:	No
Institutional Control Indicator:	No
Human Exposure Controls Indicator:	N/A
Groundwater Controls Indicator:	N/A
Significant Non-Complier Universe:	No
Unaddressed Significant Non-Complier Universe:	No
Addressed Significant Non-Complier Universe:	No
Significant Non-Complier With a Compliance Schedule Universe:	No
Financial Assurance Required:	Not reported
Handler Date of Last Change:	20150414
Recognized Trader-Importer:	No
Recognized Trader-Exporter:	No
Importer of Spent Lead Acid Batteries:	No
Exporter of Spent Lead Acid Batteries:	No
Recycler Activity Without Storage:	No
Manifest Broker:	No
Sub-Part P Indicator:	No

Hazardous Waste Summary:

Waste Code:	D001
Waste Description:	Ignitable Waste
Waste Code:	X001
Waste Description:	Not Defined

Handler - Owner Operator:

Owner/Operator Indicator:	Operator
Owner/Operator Name: STATE NY DMNA	
Legal Status:	Federal
Date Became Current:	Not reported
Date Ended Current:	Not reported
Owner/Operator Address:	NOT REQUIRED
Owner/Operator City,State,Zip:	NOT REQUIRED, WY 99999
Owner/Operator Telephone:	212-555-1212

NYS DMNA OMS #31 (Continued) **1000100272**

Owner/Operator Telephone Ext: Not reported
Owner/Operator Fax: Not reported
Owner/Operator Email: Not reported

Owner/Operator Indicator: Owner
Owner/Operator Name: STATE NY DMNA
Legal Status: Federal
Date Became Current: Not reported
Date Ended Current: Not reported
Owner/Operator Address: NOT REQUIRED
Owner/Operator City,State,Zip: NOT REQUIRED, WY 99999
Owner/Operator Telephone: 212-555-1212
Owner/Operator Telephone Ext: Not reported
Owner/Operator Fax: Not reported
Owner/Operator Email: Not reported

Owner/Operator Indicator: Owner
Owner/Operator Name: STATE NY DMNA
Legal Status: Federal
Date Became Current: Not reported
Date Ended Current: Not reported
Owner/Operator Address: NOT REQUIRED
Owner/Operator City,State,Zip: NOT REQUIRED, WY 99999
Owner/Operator Telephone: 212-555-1212
Owner/Operator Telephone Ext: Not reported
Owner/Operator Fax: Not reported
Owner/Operator Email: Not reported

Historic Generators:
Receive Date: 19990708
Handler Name: NYS DMNA OMS #31
Federal Waste Generator Description: Not a generator, verified
State District Owner: Ny
Large Quantity Handler of Universal Waste: No
Recognized Trader Importer: No
Recognized Trader Exporter: No
Spent Lead Acid Battery Importer: No
Spent Lead Acid Battery Exporter: No
Current Record: No
Non Storage Recycler Activity: Not reported
Electronic Manifest Broker: Not reported

Receive Date: 20060101
Handler Name: NYS DMNA OMS #31
Federal Waste Generator Description: Not a generator, verified
State District Owner: Ny
Large Quantity Handler of Universal Waste: No
Recognized Trader Importer: No
Recognized Trader Exporter: No
Spent Lead Acid Battery Importer: No
Spent Lead Acid Battery Exporter: No
Current Record: No
Non Storage Recycler Activity: Not reported
Electronic Manifest Broker: Not reported

Receive Date: 20070101
Handler Name: NYS DMNA OMS #31

NYS DMNA OMS #31 (Continued) **1000100272**

Federal Waste Generator Description:	Not a generator, verified
State District Owner:	Ny
Large Quantity Handler of Universal Waste:	No
Recognized Trader Importer:	No
Recognized Trader Exporter:	No
Spent Lead Acid Battery Importer:	No
Spent Lead Acid Battery Exporter:	No
Current Record:	Yes
Non Storage Recycler Activity:	Not reported
Electronic Manifest Broker:	Not reported

Receive Date:	19860414
Handler Name: NYS DMNA OMS #31	
Federal Waste Generator Description:	Large Quantity Generator
State District Owner:	Ny
Large Quantity Handler of Universal Waste:	No
Recognized Trader Importer:	No
Recognized Trader Exporter:	No
Spent Lead Acid Battery Importer:	No
Spent Lead Acid Battery Exporter:	No
Current Record:	No
Non Storage Recycler Activity:	Not reported
Electronic Manifest Broker:	Not reported

List of NAICS Codes and Descriptions:

NAICS Codes:	No NAICS Codes Found

Facility Has Received Notices of Violations:

Violations:	No Violations Found

Evaluation Action Summary:

Evaluations:	No Evaluations Found

NY MANIFEST:

EPA ID:	NYD981482979
Country:	USA
Name:	UNITED STATES MILITARY- OMS #31
Address:	29 W KINGSBRIDGE RD
Address 2:	Not reported
City,State,Zip:	BRONX, NY 10468-7505
Zip 4:	Not reported
Location Address 1:	29 W KING & BRIDGE RD
Location Address 2:	Not reported
Location City,State,Zip:	BRONX, NY 10468
Location Zip 4:	Not reported
Facility Status:	Not reported
Total Tanks:	Not reported
Code:	BP

Mailing:

Mailing Name:	UNITED STATES MILITARY- OMS #31
Mailing Contact:	N/S
Mailing Address 1:	DEF REU & MAR- BLDG 63
Mailing Address 2:	Not reported
Mailing City,State,Zip:	BAYONNE, NJ 07002

NYS DMNA OMS #31 (Continued) **1000100272**

Mailing Zip 4: Not reported
Mailing Country: USA
Mailing Phone: 2018237284

Manifest Data:
Document ID: PAB5263020
Manifest Status: C - Completed copy
Trans1 State ID: PA-AH0139
Year: 1989
Trans2 State ID: Not reported
Generator Ship Date: 890123
Trans1 Recv Date: 890123
Trans2 Recv Date: Not reported
TSD Site Recv Date: 890124
Part A Recv Date: 890201
Part B Recv Date: 890210
Generator EPA ID: NYD981482979
Trans1 EPA ID: PAD085690592
Trans2 EPA ID: Not reported
TSDF ID 1: PAD085690592
TSDF ID 2: Not reported
Manifest Tracking Number: Not reported
Import Indicator: Not reported
Export Indicator: Not reported
Discr Quantity Indicator: Not reported
Discr Type Indicator: Not reported
Discr Residue Indicator: Not reported
Discr Partial Reject Indicator: Not reported
Discr Full Reject Indicator: Not reported
Manifest Ref Number: Not reported
Alt Facility RCRA ID: Not reported
Alt Facility Sign Date: Not reported
MGMT Method Type Code: Not reported
Waste Code 1: IGNITABLE WASTE
Waste Code 2: Not reported
Waste Code 3: Not reported
Waste Code 4: Not reported
Waste Code 5: Not reported
Waste Code 6: Not reported
Quantity: 00248
Units: Gallons (liquids only)
Number of Containers: 001
Container Type: Cargo tanks (tank trucks)
Handling Method: Treat
Specific Gravity: 100

Document ID: MAH2637790
Manifest Status: Not reported
Trans1 State ID: MA970642
Year: 1993
Trans2 State ID: Not reported
Generator Ship Date: 08/30/1993
Trans1 Recv Date: 08/30/1993
Trans2 Recv Date: Not reported
TSD Site Recv Date: 09/01/1993
Part A Recv Date: Not reported
Part B Recv Date: Not reported

NYS DMNA OMS #31 (Continued) **1000100272**

Generator EPA ID:	NYD981482979
Trans1 EPA ID:	MAD039322250
Trans2 EPA ID:	Not reported
TSDF ID 1:	MAD980523203
TSDF ID 2:	Not reported
Manifest Tracking Number:	Not reported
Import Indicator:	Not reported
Export Indicator:	Not reported
Discr Quantity Indicator:	Not reported
Discr Type Indicator:	Not reported
Discr Residue Indicator:	Not reported
Discr Partial Reject Indicator:	Not reported
Discr Full Reject Indicator:	Not reported
Manifest Ref Number:	Not reported
Alt Facility RCRA ID:	Not reported
Alt Facility Sign Date:	Not reported
MGMT Method Type Code:	Not reported
Waste Code 1:	REACTIVE WASTE
Waste Code 2:	Not reported
Waste Code 3:	Not reported
Waste Code 4:	Not reported
Waste Code 5:	Not reported
Waste Code 6:	Not reported
Quantity:	01000
Units:	Pounds
Number of Containers:	010
Container Type:	Metal drums, barrels, kegs
Handling Method:	Burn
Specific Gravity:	01.00

A8 **29 WEST KINGSBRIDGE RD.** **NY LTANKS** **S102834179**
SSW **29 WEST KINGSBRIDGE RD** **NY Spills** **N/A**
< 1/8 **BRONX, NY**
0.004 mi.
19 ft. **Site 8 of 8 in cluster A**

Relative:
Lower

Actual:
132 ft.

LTANKS:

Name:	29 WEST KINGSBRIDGE RD.
Address:	29 WEST KINGSBRIDGE RD
City,State,Zip:	BRONX, NY
Spill Number/Closed Date:	9211568 / 2005-03-28
Facility ID:	9211568
Site ID:	132959
Spill Date:	1993-01-07
Spill Cause:	Tank Failure
Spill Source:	Institutional, Educational, Gov., Other
Spill Class:	C3
Cleanup Ceased:	Not reported
SWIS:	0301
Investigator:	JMROMMEL
Referred To:	Not reported
Reported to Dept:	1993-01-07
CID:	Not reported
Water Affected:	Not reported
Spill Notifier:	Other
Last Inspection:	Not reported
Recommended Penalty:	False

29 WEST KINGSBRIDGE RD. (Continued) **S102834179**

Meets Standard:	False
UST Involvement:	True
Remediation Phase:	0
Date Entered In Computer:	1993-01-08
Spill Record Last Update:	2005-03-28
Spiller Name:	Not reported
Spiller Company:	Not reported
Spiller Address:	Not reported
Spiller County:	001
Spiller Contact:	Not reported
Spiller Phone:	Not reported
Spiller Extention:	Not reported
DEC Region:	2
DER Facility ID:	114432
Latitude:	40.8676172
Longitude:	-73.8978802
DEC Memo:	Prior to Sept, 2004 data translation this spill Lead_DEC Field was ROMMEL 03/26/04 Transferred from Cammisa to Rommel 3/28/05 - spill closed, refer to spill # 9308016 for tracking. KST
Remarks:	TANK PULL-DISCOVERED SOIL CONTAMINATION-FROM PIPING ABOUT 7YRDS SOIL ON POLY DSO 9 DRUMS WITH WATER AND GAS MIXTURE FROM TANK TANKS WERE OK Not reported

All Materials:

Site ID:	132959
Operable Unit ID:	976006
Operable Unit:	01
Material ID:	404957
Material Code:	0009
Material Name:	gasoline
Case No.:	Not reported
Material FA:	Petroleum
Quantity:	-1.00
Units:	L
Recovered:	.00
Resource Affected:	Soil
Oxygenate:	Not reported

Name:	KINGSBRIDGE ARMORY
Address:	29 W KINGSBRIDGE RD
City,State,Zip:	BRONX, NY
Spill Number/Closed Date:	8802461 / 2004-08-10
Facility ID:	8802461
Site ID:	125876
Spill Date:	1988-06-16
Spill Cause:	Tank Test Failure
Spill Source:	Institutional, Educational, Gov., Other
Spill Class:	C3
Cleanup Ceased:	Not reported
SWIS:	0301
Investigator:	SMSANGES
Referred To:	Not reported
Reported to Dept:	1988-06-17
CID:	Not reported
Water Affected:	Not reported
Spill Notifier:	Tank Tester
Last Inspection:	Not reported

29 WEST KINGSBRIDGE RD. (Continued) **S102834179**

Recommended Penalty:	False
Meets Standard:	False
UST Involvement:	False
Remediation Phase:	0
Date Entered In Computer:	1988-06-24
Spill Record Last Update:	2004-08-10
Spiller Name:	CONTACT(JOSEPH)
Spiller Company:	O G S
Spiller Address:	Not reported
Spiller County:	001
Spiller Contact:	Not reported
Spiller Phone:	Not reported
Spiller Extention:	Not reported
DEC Region:	2
DER Facility ID:	108874
Latitude:	40.8676172
Longitude:	-73.8978802
DEC Memo:	Prior to Sept, 2004 data translation this spill Lead_DEC Field was SANGESLAND 8/4/2004 Transferred from Sigona to Sangesland Heidi Gable of US Army Facilities received a mass mailing TTF letter about the open spill number. She says the last of 7 tanks on the site is being removed this month. There was no indication on the spill report about which tank failed. Sangesland asked her to gather all the info she has about tank closures on her site and a statement that says no contamination was found. 8/10/2004 Sangesland received a packet of info from Michael Friess, Director of Facilities Management at NYS Division of Military and Naval Affairs. Packet shows a series of tank tests over the years showing the tank in question has been passing. It also confirms that this is the last buried tank on site and that it is being removed this month by Tyree. No contamination has been found therefore the spill is being closed out. If contamination is found when the tank is pulled, Tyree will need to open another spill number.
Remarks:	TRIED TO PERFORM TANK TEST. TANK WAS FILL UP STUCK TANK - FOUND 4 OF WATER. 1 1/2 GALLON & LEVEL DROPPED 40.

All TTF:

Facility ID:	8802461
Spill Number:	8802461
Spill Tank Test:	1534140
Site ID:	125876
Tank Number:	Not reported
Tank Size:	0
Material:	0001
EPA UST:	Not reported
UST:	Not reported
Cause:	Not reported
Source:	Not reported
Test Method:	00
Test Method 2:	Unknown
Leak Rate:	.00
Gross Fail:	Not reported
Modified By:	Spills
Last Modified Date:	Not reported

All Materials:

Site ID:	125876

29 WEST KINGSBRIDGE RD. (Continued) **S102834179**

Operable Unit ID:	919681
Operable Unit:	01
Material ID:	458026
Material Code:	0001A
Material Name:	#2 fuel oil
Case No.:	Not reported
Material FA:	Petroleum
Quantity:	-1.00
Units:	G
Recovered:	.00
Resource Affected:	Groundwater
Oxygenate:	Not reported

SPILLS:

Name:	KINGSBRIDGE ARMORY
Address:	29 WEST KINGSBRIDGE RD
City,State,Zip:	BRONX, NY
Spill Number/Closed Date:	9308016 / 2008-06-03
Facility ID:	9308016
Facility Type:	ER
DER Facility ID:	114432
Site ID:	132960
DEC Region:	2
Spill Cause:	Unknown
Spill Class:	C3
SWIS:	0301
Spill Date:	1993-10-01
Investigator:	rvketani
Referred To:	Not reported
Reported to Dept:	1993-10-01
CID:	Not reported
Water Affected:	Not reported
Spill Source:	Commercial/Industrial
Spill Notifier:	Local Agency
Cleanup Ceased:	Not reported
Cleanup Meets Std:	False
Last Inspection:	Not reported
Recommended Penalty:	False
UST Trust:	True
Remediation Phase:	0
Date Entered In Computer:	1993-10-04
Spill Record Last Update:	2008-06-03
Spiller Name:	Not reported
Spiller Company:	KINGSBRIDGE ARMORY
Spiller Address:	29 WEST KINGSBRIDGE ROAD
Spiller Company:	999
Contact Name:	Not reported
Latitude:	40.8676172
Longitude:	-73.8978802
DEC Memo:	Prior to Sept, 2004 data translation this spill Lead_DEC Field was ROMMEL 10/10/95: This Is Additional Information About Material Spilled From The Translation Of The Old Spill File: Tank Removal.3/05/2003 - Closed Due To The Nature / Extent Of The Spill Report02/20/04 - Transfered From Sullivan To Tibbe. Spill Reopened Because A File Exists. 3/28/05 -

29 WEST KINGSBRIDGE RD. (Continued) **S102834179**

also see spill 9211568. - KST
Spill reassigned to Perez in June 2005 as part of the Spills Closure Initiative. 08/05/2005 -
Called Mr. Mike Bullock (Petro Envir), the phone number is not longer in service. 10/05/2005 -
According with Mr. William Knox(US ARMY) the armory was released to the City of New York in 1996
and the NYCDEP (718) 595-4784, handled the environmental issues at the site. As of today,
01/06/2006, no contact have been found for the site. Perez. 01/06/2006 - Next steps, Regional staff
should contact the NYC Economic Development Corporation (site managers) at (888) NYC-0100, (212)
312-3600 or (212) 619-500 (operator). Scheduled a site visit/inspection. Perez. Spill transferred
back to R-2 3/7/08 - Austin - Assigned to Ketani for further investigation - end 5/28/08 - Raphael
Ketani. The spill happened on 10/1/93. Stockpiled diesel contaminated soil was removed. There's no
PBS for the tank and no E-docs. There is no paper file. I tried to check the ownership of the site.
According to Property Shark, the main address is 2671 Jerome Avenue. The alternate addresses are: 1
to 29 West Kingsbridge Road, 2 to 50 West 195 Street, 2671 to 2727 Jerome Avenue. The block and lot
are 3247/0002. Notes in this database indicate that they switched to gas. ACRIS showed ownership as
the Landmarks Preservation Commission. I called up William Nealy, Asst. Director of the Division of
Preservation (212) 669-7824, but could only leave a message. I called up Gina Santucci, Dir. of
Environmental Review at the LPC and she told me that they didn't own the site, but merely
registered it. I tried calling up the DEP phone number above, their (212) 689-1520 number, and
their (718) 595-4646 number, but no one could locate the spill, nor the existence of any documents
relating to the spill. They said they will call me back if they find anything. 5/29/08 - Raphael
Ketani. I made an unannounced site visit. The Kingsbridge Armory takes up an entire city block. The
south, west, and north sides are closed by a chainlink fence. There is a school aross the street to
the north. I entered through the recruiting office entrance and met Mary Gather who was in charge
of maintenance at the site, but who is not the super. I asked her whether she knew where the spill
took place. She said she has been here for only 2 years and never heard of or dealt with a spill at
the armory. She gave me the name of Orlando Pinnock (cell (518) 275-8757). He is the super. for the
Harlem and Kingsbridge armories. I called up Mr. Pinnock and asked him whether he had heard about
the spill or whether he knew of any documentation regarding the spill and cleanup. He said he has
been the super. for only 1 year. He said that if I call him back on monday, 6/2/08, then he will be

29 WEST KINGSBRIDGE RD. (Continued) **S102834179**

able to give me the name of someone who might know. 6/2/08 - Raphael Ketani. I talked to Mr.
Pinnock. He said he didn't know whether any information was available regarding the spill. He said
he didn't know about the spill either. He will contact his people in Albany and get back to me.
Heidi Unwin of the Division of Military and Naval Affairs (518) 786-4347 called and left a message
that she needed the spill number in order to located the records in her office. I tried to contact
her, but could only leave a message with the spill number. 6/3/08 - Raphael Ketani. I spoke to Ms.
Unwin, Environmental Specialist with the DMNA. She said that she looked for the records, but can't
find anything. She said that her bureau owns the armories and maintains them for the National
Guard. However, there are only records for a 1999 and 2004 spill. As the NYC DEP and the Division
of Military and Naval Affairs do not have any records of the spill, as no one at the site knows
where the spill took place, as the few notes indicated that soil was removed, as 16 years have gone
by since the spill with natural attenuation modifying the original spill, and as the site is in use
with no known adverse affects to the public, I am closing the spill case.

Remarks: STOCK PILED 100 YDS OF SOIL PUT PDY OVER IT. WILL REMOVE OFF SITE WHEN LAB RESULTS COME BACK.

All Materials:

Site ID:	132960
Operable Unit ID:	986522
Operable Unit:	01
Material ID:	394260
Material Code:	0008
Material Name:	diesel
Case No.:	Not reported
Material FA:	Petroleum
Quantity:	.00
Units:	L
Recovered:	.00
Resource Affected:	Soil
Oxygenate:	Not reported

B9 **MTA NYCT - KINGSBRIDGE RD STATION 4 LINE** **RCRA-SQG** **1004761919**
SE **JEROME AVE & KINGSBRIDGE RD** **NY MANIFEST** **NYR000091728**
< 1/8 **BRONX, NY 10468** **NJ MANIFEST**
0.010 mi.
51 ft. **Site 1 of 7 in cluster B**

Relative: **Lower**
Actual: **130 ft.**

RCRA Listings:

Date Form Received by Agency:	20170803
Handler Name:	Mta Nyct - Kingsbridge Rd Station 4 Line
Handler Address:	Jerome Ave & Kingsbridge Rd
Handler City,State,Zip:	BRONX, NY 10468
EPA ID:	NYR000091728
Contact Name:	LUMINITA MARINESCU

MTA NYCT - KINGSBRIDGE RD STATION 4 LINE (Continued) **1004761919**

Contact Address:	BROADWAY5TH FLOOR 503
Contact City,State,Zip:	NEW YORK, NY 10004
Contact Telephone:	646-252-3506
Contact Fax:	646-252-3509
Contact Email:	Not reported
Contact Title:	ADMIN STAFF ANALYST
EPA Region:	02
Land Type:	Other
Federal Waste Generator Description:	Small Quantity Generator
Non-Notifier:	Not reported
Biennial Report Cycle:	Not reported
Accessibility:	Not reported
Active Site Indicator:	Handler Activities
State District Owner:	Ny
State District:	NYSDEC R2
Mailing Address:	BROADWAY 5TH FLOOR 503
Mailing City,State,Zip:	NEW YORK, NY 10004
Owner Name:	Mta New York City Transit
Owner Type:	State
Operator Name:	Mta New York City Transit
Operator Type:	State
Short-Term Generator Activity:	No
Importer Activity:	No
Mixed Waste Generator:	No
Transporter Activity:	No
Transfer Facility Activity:	No
Recycler Activity with Storage:	No
Small Quantity On-Site Burner Exemption:	No
Smelting Melting and Refining Furnace Exemption:	No
Underground Injection Control:	No
Off-Site Waste Receipt:	No
Universal Waste Indicator:	No
Universal Waste Destination Facility:	No
Federal Universal Waste:	No
Active Site State-Reg Handler:	---
Federal Facility Indicator:	Not reported
Hazardous Secondary Material Indicator:	N
Sub-Part K Indicator:	Not reported
2018 GPRA Permit Baseline:	Not on the Baseline
2018 GPRA Renewals Baseline:	Not on the Baseline
202 GPRA Corrective Action Baseline:	No
Subject to Corrective Action Universe:	No
Non-TSDFs Where RCRA CA has Been Imposed Universe:	No
Corrective Action Priority Ranking:	No NCAPS ranking
Environmental Control Indicator:	No
Institutional Control Indicator:	No
Human Exposure Controls Indicator:	N/A
Groundwater Controls Indicator:	N/A
Significant Non-Complier Universe:	No
Unaddressed Significant Non-Complier Universe:	No
Addressed Significant Non-Complier Universe:	No
Significant Non-Complier With a Compliance Schedule Universe:	No
Financial Assurance Required:	Not reported
Handler Date of Last Change:	20170803
Recognized Trader-Importer:	No
Recognized Trader-Exporter:	No
Importer of Spent Lead Acid Batteries:	No

MTA NYCT - KINGSBRIDGE RD STATION 4 LINE (Continued) **1004761919**

Exporter of Spent Lead Acid Batteries: No
Recycler Activity Without Storage: No
Manifest Broker: No
Sub-Part P Indicator: No

Hazardous Waste Summary:
Waste Code: D000
Waste Description: Not Defined

Waste Code: D008
Waste Description: Lead

Handler - Owner Operator:
Owner/Operator Indicator: Owner
Owner/Operator Name: MTA NEW YORK CITY TRANSIT
Legal Status: State
Date Became Current: 19680301
Date Ended Current: Not reported
Owner/Operator Address: 2 BROADWAY 5TH FLOOR 503
Owner/Operator City,State,Zip: NEW YORK, NY 10004
Owner/Operator Telephone: 646-252-3506
Owner/Operator Telephone Ext: Not reported
Owner/Operator Fax: Not reported
Owner/Operator Email: Not reported

Owner/Operator Indicator: Owner
Owner/Operator Name: MTA NEW YORK CITY TRANSIT
Legal Status: Other
Date Became Current: Not reported
Date Ended Current: Not reported
Owner/Operator Address: 2 BROADWAY 2ND FLOOR
Owner/Operator City,State,Zip: NEW YORK, NY 10004
Owner/Operator Telephone: 646-252-3500
Owner/Operator Telephone Ext: Not reported
Owner/Operator Fax: Not reported
Owner/Operator Email: Not reported

Owner/Operator Indicator: Operator
Owner/Operator Name: MTA NEW YORK CITY TRANSIT
Legal Status: Other
Date Became Current: 20010101
Date Ended Current: Not reported
Owner/Operator Address: 2 BROADWAY 2ND FLOOR
Owner/Operator City,State,Zip: NEW YORK, NY 10004
Owner/Operator Telephone: 646-252-3500
Owner/Operator Telephone Ext: Not reported
Owner/Operator Fax: Not reported
Owner/Operator Email: Not reported

Owner/Operator Indicator: Owner
Owner/Operator Name: MTA NEW YORK CITY TRANSIT
Legal Status: Other
Date Became Current: 20010101
Date Ended Current: Not reported
Owner/Operator Address: 2 BROADWAY 2ND FLOOR

MTA NYCT - KINGSBRIDGE RD STATION 4 LINE (Continued) **1004761919**

Owner/Operator City,State,Zip: NEW YORK, NY 10004
Owner/Operator Telephone: 646-252-3500
Owner/Operator Telephone Ext: Not reported
Owner/Operator Fax: Not reported
Owner/Operator Email: Not reported

Owner/Operator Indicator: Operator
Owner/Operator Name: MTA NEW YORK CITY TRANSIT
Legal Status: State
Date Became Current: 19680301
Date Ended Current: Not reported
Owner/Operator Address: 2 BROADWAY 5TH FLOOR 503
Owner/Operator City,State,Zip: NEW YORK, NY 10004
Owner/Operator Telephone: 646-252-3506
Owner/Operator Telephone Ext: Not reported
Owner/Operator Fax: Not reported
Owner/Operator Email: Not reported

Historic Generators:
Receive Date: 20060101
Handler Name: MTA NYCT - KINGSBRIDGE RD STA
Federal Waste Generator Description: Not a generator, verified
State District Owner: Ny
Large Quantity Handler of Universal Waste: No
Recognized Trader Importer: No
Recognized Trader Exporter: No
Spent Lead Acid Battery Importer: No
Spent Lead Acid Battery Exporter: No
Current Record: No
Non Storage Recycler Activity: Not reported
Electronic Manifest Broker: Not reported

Receive Date: 20070101
Handler Name: MTA NYCT - KINGSBRIDGE RD STA
Federal Waste Generator Description: Not a generator, verified
State District Owner: Ny
Large Quantity Handler of Universal Waste: No
Recognized Trader Importer: No
Recognized Trader Exporter: No
Spent Lead Acid Battery Importer: No
Spent Lead Acid Battery Exporter: No
Current Record: No
Non Storage Recycler Activity: Not reported
Electronic Manifest Broker: Not reported

Receive Date: 20001116
Handler Name: MTA NYCT - KINGSBRIDGE RD STA
Federal Waste Generator Description: Small Quantity Generator
State District Owner: Ny
Large Quantity Handler of Universal Waste: No
Recognized Trader Importer: No
Recognized Trader Exporter: No
Spent Lead Acid Battery Importer: No
Spent Lead Acid Battery Exporter: No
Current Record: No
Non Storage Recycler Activity: Not reported
Electronic Manifest Broker: Not reported

MTA NYCT - KINGSBRIDGE RD STATION 4 LINE (Continued) **1004761919**

Receive Date:	20170803
Handler Name:	MTA NYCT - KINGSBRIDGE RD STATION 4 LINE
Federal Waste Generator Description:	Small Quantity Generator
State District Owner:	Ny
Large Quantity Handler of Universal Waste:	No
Recognized Trader Importer:	No
Recognized Trader Exporter:	No
Spent Lead Acid Battery Importer:	No
Spent Lead Acid Battery Exporter:	No
Current Record:	Yes
Non Storage Recycler Activity:	Not reported
Electronic Manifest Broker:	Not reported

List of NAICS Codes and Descriptions:

NAICS Code:	Not reported
NAICS Description:	Not reported

Facility Has Received Notices of Violations:

Violations:	No Violations Found

Evaluation Action Summary:

Evaluations:	No Evaluations Found

NY MANIFEST:

EPA ID:	NYR000091728
Country:	USA
Name:	NEW YORK TRANSIT AUTHORITY
Address:	JEROME AVE & KINGSBRIDGE RD
Address 2:	Not reported
City,State,Zip:	BRONX, NY 10468
Zip 4:	Not reported
Location Address 1:	KINGSBRIDGE RD STATION
Location Address 2:	Not reported
Location City,State,Zip:	BRONX, NY 10463
Location Zip 4:	Not reported
Facility Status:	Not reported
Total Tanks:	Not reported
Code:	BP

Mailing:

Mailing Name:	NEW YORK TRANSIT AUTHORITY
Mailing Contact:	NEW YORK TRANSIT AUTHORITY
Mailing Address 1:	2 BROADWAY
Mailing Address 2:	2ND FLOOR
Mailing City,State,Zip:	NEW YORK, NY 10004
Mailing Zip 4:	Not reported
Mailing Country:	USA
Mailing Phone:	7186170771

Manifest Data:

Document ID:	Not reported
Manifest Status:	Not reported
Trans1 State ID:	NYD046765574
Year:	2018

MTA NYCT - KINGSBRIDGE RD STATION 4 LINE (Continued) **1004761919**

Trans2 State ID:	Not reported
Generator Ship Date:	04/24/2006
Trans1 Recv Date:	04/24/2006
Trans2 Recv Date:	Not reported
TSD Site Recv Date:	04/25/2006
Part A Recv Date:	Not reported
Part B Recv Date:	Not reported
Generator EPA ID:	NYR000091728
Trans1 EPA ID:	Not reported
Trans2 EPA ID:	Not reported
TSDF ID 1:	NJD991291105
TSDF ID 2:	Not reported
Manifest Tracking Number:	NJA5319564
Import Indicator:	N
Export Indicator:	N
Discr Quantity Indicator:	N
Discr Type Indicator:	N
Discr Residue Indicator:	N
Discr Partial Reject Indicator:	N
Discr Full Reject Indicator:	N
Manifest Ref Number:	Not reported
Alt Facility RCRA ID:	Not reported
Alt Facility Sign Date:	Not reported
MGMT Method Type Code:	Not reported
Waste Code a:	REACTIVE WASTE
Waste Code b:	Not reported
Waste Code c:	Not reported
Waste Code e:	Not reported
Waste Code f:	Not reported
Waste Code g:	Not reported
Waste Code 1:	Not reported
Waste Code 2:	Not reported
Waste Code 3:	Not reported
Waste Code 4:	Not reported
Waste Code 5:	Not reported
Waste Code 6:	Not reported
Quantity:	7493
Units:	Pounds
Number of Containers:	1
Container Type:	Metal boxes, cartons, cases (including roll-offs)
Handling Method:	Treat
Specific Gravity:	1

Document ID:	NYB9515034
Manifest Status:	Not reported
Trans1 State ID:	1A375
Year:	2001
Trans2 State ID:	PA263XE96
Generator Ship Date:	05/10/2001
Trans1 Recv Date:	05/10/2001
Trans2 Recv Date:	05/10/2001
TSD Site Recv Date:	05/11/2001
Part A Recv Date:	Not reported
Part B Recv Date:	Not reported
Generator EPA ID:	NYR000091728
Trans1 EPA ID:	NY0000291823
Trans2 EPA ID:	PAD146714878

MTA NYCT - KINGSBRIDGE RD STATION 4 LINE (Continued) **1004761919**

TSDF ID 1:	NYD049836679
TSDF ID 2:	Not reported
Manifest Tracking Number:	Not reported
Import Indicator:	Not reported
Export Indicator:	Not reported
Discr Quantity Indicator:	Not reported
Discr Type Indicator:	Not reported
Discr Residue Indicator:	Not reported
Discr Partial Reject Indicator:	Not reported
Discr Full Reject Indicator:	Not reported
Manifest Ref Number:	Not reported
Alt Facility RCRA ID:	Not reported
Alt Facility Sign Date:	Not reported
MGMT Method Type Code:	Not reported
Waste Code 1:	LEAD
Waste Code 2:	Not reported
Waste Code 3:	Not reported
Waste Code 4:	Not reported
Waste Code 5:	Not reported
Waste Code 6:	Not reported
Quantity:	00500
Units:	Pounds
Number of Containers:	001
Container Type:	Metal drums, barrels, kegs
Handling Method:	Treat
Specific Gravity:	01.00

NJ MANIFEST:

EPA ID:	NYR000091728
Name:	NYCTA CPM ENVIRO ENG DIV
Address:	KINGS BRIDGE RD
City,State,Zip:	BRONX, NY 10468
County:	Not reported
Mailing Address:	2 BROADWAY
Mailing City,State,Zip:	NEW YORK 10004
Telephone:	6462523500
Emergency Telephone:	Not reported
Contact:	MARTIN MERENINI
Comments:	Not reported
SIC Code:	Not reported
County:	00
Municipal:	00
Previous EPAID:	Not reported
Generator Flag:	X
Transporter Flag:	Not reported
TSDF Flag:	Not reported
Name Change:	Not reported
Date Change:	Not reported

Manifest Data:

EPA ID:	NYR000091728
Manifest Number:	NJA5319564
Date Shipped:	04/24/2006
TSDF EPA ID:	NJD991291105
Transporter EPA ID:	NYD046765574
Transporter 2 EPA ID:	Not reported

MTA NYCT - KINGSBRIDGE RD STATION 4 LINE (Continued) **1004761919**

Transporter 3 EPA ID:	Not reported
Transporter 4 EPA ID:	Not reported
Transporter 5 EPA ID:	Not reported
Transporter 6 EPA ID:	Not reported
Transporter 7 EPA ID:	Not reported
Transporter 8 EPA ID:	Not reported
Transporter 9 EPA ID:	Not reported
Transporter 10 EPA ID:	Not reported
Date Trans1 Transported Waste:	04/24/2006
Date Trans2 Transported Waste:	Not reported
Date Trans3 Transported Waste:	Not reported
Date Trans4 Transported Waste:	Not reported
Date Trans5 Transported Waste:	Not reported
Date Trans6 Transported Waste:	Not reported
Date Trans7 Transported Waste:	Not reported
Date Trans8 Transported Waste:	Not reported
Date Trans9 Transported Waste:	Not reported
Date Trans10 Transported Waste:	Not reported
Date TSDF Received Waste:	04/25/2006
TSDF EPA Facility Name:	Not reported
QTY Units:	Not reported
Transporter SEQ ID:	Not reported
Transporter-1 Date:	Not reported
Waste SEQ ID:	Not reported
Waste Type Code 2:	Not reported
Waste Type Code 3:	Not reported
Waste Type Code 4:	Not reported
Waste Type Code 5:	Not reported
Waste Type Code 6:	Not reported
Date Accepted:	Not reported
Manifest Discrepancy Type:	Not reported
Data Entry Number:	07240621
Was Load Rejected:	N
Reason Load Was Rejected:	Not reported

B10 **CON EDISON** **NY MANIFEST** **S117317276**
SE **JEROME AVE & KINGSBRIDGE AV** **N/A**
< 1/8 **BRONX, NY 10461**
0.010 mi.
51 ft. **Site 2 of 7 in cluster B**

Relative: NY MANIFEST:
Lower

EPA ID:	NYP004646725
Country:	USA
Name:	CON EDISON
Address:	JEROME AVE & KINGSBRIDGE AV
Address 2:	MH029
City,State,Zip:	BRONX, NY 10461
Zip 4:	Not reported
Location Address 1:	JEROME AVE & KINGSBRIDGE AV
Location Address 2:	MH029
Location City,State,Zip:	BRONX, NY 10461
Location Zip 4:	Not reported
Facility Status:	Not reported
Total Tanks:	Not reported
Code:	BP

Actual:
130 ft.

CON EDISON (Continued) **S117317276**

Mailing:

Mailing Name:	CON EDISON
Mailing Contact:	CON EDISON
Mailing Address 1:	4 IRVING PL
Mailing Address 2:	15TH FL
Mailing City,State,Zip:	NEW YORK, NY 10003
Mailing Zip 4:	Not reported
Mailing Country:	USA
Mailing Phone:	Not reported

Manifest Data:

Document ID:	Not reported
Manifest Status:	Not reported
Trans1 State ID:	NJ0000027193
Year:	2018
Trans2 State ID:	Not reported
Generator Ship Date:	09/03/2014
Trans1 Recv Date:	09/03/2014
Trans2 Recv Date:	Not reported
TSD Site Recv Date:	09/05/2014
Part A Recv Date:	Not reported
Part B Recv Date:	Not reported
Generator EPA ID:	NYP004646725
Trans1 EPA ID:	Not reported
Trans2 EPA ID:	Not reported
TSDF ID 1:	NJD002200046
TSDF ID 2:	Not reported
Manifest Tracking Number:	013256398JJK
Import Indicator:	N
Export Indicator:	N
Discr Quantity Indicator:	N
Discr Type Indicator:	N
Discr Residue Indicator:	N
Discr Partial Reject Indicator:	N
Discr Full Reject Indicator:	N
Manifest Ref Number:	Not reported
Alt Facility RCRA ID:	Not reported
Alt Facility Sign Date:	Not reported
MGMT Method Type Code:	H110
Waste Code a:	LEAD
Waste Code b:	Not reported
Waste Code c:	Not reported
Waste Code e:	Not reported
Waste Code f:	Not reported
Waste Code g:	Not reported
Waste Code 1:	Not reported
Waste Code 2:	Not reported
Waste Code 3:	Not reported
Waste Code 4:	Not reported
Waste Code 5:	Not reported
Waste Code 6:	Not reported
Quantity:	1000
Units:	Pounds
Number of Containers:	1
Container Type:	Cargo tanks (tank trucks)
Handling Method:	Treat

CON EDISON (Continued) **S117317276**

Specific Gravity: 1

C11 **NYS ARMORY** **NY UST** **U003200513**
East **10 WEST 195TH STREET** **NY AST** **N/A**
< 1/8 **BRONX, NY 10468**
0.011 mi.
56 ft. **Site 1 of 18 in cluster C**

Relative:
Higher

Actual:
135 ft.

UST:

Name:	NYS ARMORY
Address:	10 WEST 195TH STREET
City,State,Zip:	BRONX, NY 10468-3512
Id/Status:	2-392014 / Unregulated/Closed
Program Type:	PBS
Region:	STATE
DEC Region:	2
Expiration Date:	N/A
UTM X:	592987.13220
UTM Y:	4524782.29277
Site Type:	Other

Affiliation Records:

Site Id:	18889
Affiliation Type:	Facility Operator
Company Name:	NYS ARMORY
Contact Type:	Not reported
Contact Name:	JOE MCPHERSON
Address1:	Not reported
Address2:	Not reported
City:	Not reported
State:	NN
Zip Code:	Not reported
Country Code:	001
Phone:	(718) 329-0987
EMail:	Not reported
Fax Number:	Not reported
Modified By:	nrlombar
Date Last Modified:	2004-07-01

Site Id:	18889
Affiliation Type:	Facility Owner
Company Name:	NEW YORK STATE DIVISION MILITARY & NAVAL AFFAIRS
Contact Type:	Not reported
Contact Name:	Not reported
Address1:	330 OLD NISKAYUNA ROAD
Address2:	Not reported
City:	LATHAM
State:	NY
Zip Code:	12110-2224
Country Code:	001
Phone:	(518) 786-4347
EMail:	Not reported
Fax Number:	Not reported
Modified By:	nrlombar
Date Last Modified:	2004-07-01

Site Id: 18889

NYS ARMORY (Continued) **U003200513**

Affiliation Type:	Mail Contact
Company Name:	NYS DIV MILITARY & NAVAL AFFAIRS
Contact Type:	Not reported
Contact Name:	MNFE-EC HEIDI GABEL
Address1:	330 OLD NISKAYUNA ROAD
Address2:	Not reported
City:	LATHAM
State:	NY
Zip Code:	12110-2224
Country Code:	001
Phone:	(518) 786-4347
EMail:	Not reported
Fax Number:	Not reported
Modified By:	MAPERSSO
Date Last Modified:	2005-08-09

Site Id:	18889
Affiliation Type:	Emergency Contact
Company Name:	NEW YORK STATE DIVISION MILITARY & NAVAL AFFAIRS
Contact Type:	Not reported
Contact Name:	JOE MCPHERSON
Address1:	Not reported
Address2:	Not reported
City:	Not reported
State:	NN
Zip Code:	Not reported
Country Code:	999
Phone:	(718) 329-0987
EMail:	Not reported
Fax Number:	Not reported
Modified By:	nrlombar
Date Last Modified:	2004-07-01

Tank Info:

Tank Number:	001
Tank ID:	9296
Tank Status:	Closed - Removed
Material Name:	Closed - Removed
Capacity Gallons:	3000
Install Date:	Not reported
Date Tank Closed:	09/01/1993
Registered:	True
Tank Location:	Underground
Tank Type:	Steel/carbon steel
Material Code:	0008
Common Name of Substance:	Diesel

Tightness Test Method:	01
Date Test:	07/01/1988
Next Test Date:	Not reported
Pipe Model:	Not reported
Modified By:	MJGRIFFI
Last Modified:	05/09/2022

Equipment Records:

B00 - Tank External Protection - None

NYS ARMORY (Continued) **U003200513**

C00 - Pipe Location - No Piping
F00 - Pipe External Protection - None
D00 - Pipe Type - No Piping
A00 - Tank Internal Protection - None
H00 - Tank Leak Detection - None
I00 - Overfill - None
G00 - Tank Secondary Containment - None

Tank Number: 002
Tank ID: 9297
Tank Status: Closed - Removed
Material Name: Closed - Removed
Capacity Gallons: 2000
Install Date: Not reported
Date Tank Closed: 09/01/1993
Registered: True
Tank Location: Underground
Tank Type: Steel/carbon steel
Material Code: 0009
Common Name of Substance: Gasoline

Tightness Test Method: 01
Date Test: 07/01/1988
Next Test Date: Not reported
Pipe Model: Not reported
Modified By: MJGRIFFI
Last Modified: 05/09/2022

Equipment Records:

B00 - Tank External Protection - None
C00 - Pipe Location - No Piping
F00 - Pipe External Protection - None
D00 - Pipe Type - No Piping
A00 - Tank Internal Protection - None
H00 - Tank Leak Detection - None
I00 - Overfill - None
G00 - Tank Secondary Containment - None

Tank Number: 003
Tank ID: 9298
Tank Status: Closed - Removed
Material Name: Closed - Removed
Capacity Gallons: 2000
Install Date: Not reported
Date Tank Closed: Not reported
Registered: True
Tank Location: Underground
Tank Type: Steel/carbon steel
Material Code: 0001
Common Name of Substance: #2 Fuel Oil (On-Site Consumption)

Tightness Test Method: 21
Date Test: 08/18/2003
Next Test Date: Not reported
Pipe Model: Not reported
Modified By: MJGRIFFI

NYS ARMORY (Continued) **U003200513**

Last Modified: 05/09/2022

Equipment Records:

J00 - Dispenser - None
H00 - Tank Leak Detection - None
I00 - Overfill - None
A00 - Tank Internal Protection - None
D01 - Pipe Type - Steel/Carbon Steel/Iron
B00 - Tank External Protection - None
F00 - Pipe External Protection - None
C02 - Pipe Location - Underground/On-ground
G00 - Tank Secondary Containment - None

Tank Number: 004
Tank ID: 9299
Tank Status: Closed - Removed
Material Name: Closed - Removed
Capacity Gallons: 8000
Install Date: Not reported
Date Tank Closed: 01/01/1999
Registered: True
Tank Location: Underground
Tank Type: Steel/carbon steel
Material Code: 0001
Common Name of Substance: #2 Fuel Oil (On-Site Consumption)

Tightness Test Method: 09
Date Test: 10/01/1996
Next Test Date: Not reported
Pipe Model: Not reported
Modified By: MJGRIFFI
Last Modified: 05/09/2022

Equipment Records:

H00 - Tank Leak Detection - None
I00 - Overfill - None
B00 - Tank External Protection - None
C00 - Pipe Location - No Piping
F00 - Pipe External Protection - None
G00 - Tank Secondary Containment - None
A00 - Tank Internal Protection - None
D00 - Pipe Type - No Piping

Tank Number: 005
Tank ID: 44042
Tank Status: Closed - Removed
Material Name: Closed - Removed
Capacity Gallons: 225
Install Date: Not reported
Date Tank Closed: 05/01/1995
Registered: True
Tank Location: Underground
Tank Type: Steel/carbon steel
Material Code: 0009
Common Name of Substance: Gasoline

NYS ARMORY (Continued) **U003200513**

Tightness Test Method: NN
Date Test: Not reported
Next Test Date: Not reported
Pipe Model: Not reported
Modified By: MJGRIFFI
Last Modified: 05/09/2022

Equipment Records:

A00 - Tank Internal Protection - None
D01 - Pipe Type - Steel/Carbon Steel/Iron
B00 - Tank External Protection - None
F00 - Pipe External Protection - None
C02 - Pipe Location - Underground/On-ground
G00 - Tank Secondary Containment - None
J02 - Dispenser - Suction Dispenser
H00 - Tank Leak Detection - None
I00 - Overfill - None

AST:

Name: NYS ARMORY
Address: 10 WEST 195TH STREET
City,State,Zip: BRONX, NY 10468-3512
Region: STATE
DEC Region: 2
Site Status: Unregulated/Closed
Facility Id: 2-392014
Program Type: PBS
UTM X: 592987.13220
UTM Y: 4524782.29277
Expiration Date: N/A
Site Type: Other

Affiliation Records:

Site Id: 18889
Affiliation Type: Facility Operator
Company Name: NYS ARMORY
Contact Type: Not reported
Contact Name: JOE MCPHERSON
Address1: Not reported
Address2: Not reported
City: Not reported
State: NN
Zip Code: Not reported
Country Code: 001
Phone: (718) 329-0987
EMail: Not reported
Fax Number: Not reported
Modified By: nrlombar
Date Last Modified: 2004-07-01

Site Id: 18889
Affiliation Type: Facility Owner
Company Name: NEW YORK STATE DIVISION MILITARY & NAVAL AFFAIRS
Contact Type: Not reported
Contact Name: Not reported
Address1: 330 OLD NISKAYUNA ROAD
Address2: Not reported
City: LATHAM

NYS ARMORY (Continued) **U003200513**

State: NY
Zip Code: 12110-2224
Country Code: 001
Phone: (518) 786-4347
EMail: Not reported
Fax Number: Not reported
Modified By: nrlombar
Date Last Modified: 2004-07-01

Site Id: 18889
Affiliation Type: Mail Contact
Company Name: NYS DIV MILITARY & NAVAL AFFAIRS
Contact Type: Not reported
Contact Name: MNFE-EC HEIDI GABEL
Address1: 330 OLD NISKAYUNA ROAD
Address2: Not reported
City: LATHAM
State: NY
Zip Code: 12110-2224
Country Code: 001
Phone: (518) 786-4347
EMail: Not reported
Fax Number: Not reported
Modified By: MAPERSSO
Date Last Modified: 2005-08-09

Site Id: 18889
Affiliation Type: Emergency Contact
Company Name: NEW YORK STATE DIVISION MILITARY & NAVAL AFFAIRS
Contact Type: Not reported
Contact Name: JOE MCPHERSON
Address1: Not reported
Address2: Not reported
City: Not reported
State: NN
Zip Code: Not reported
Country Code: 999
Phone: (718) 329-0987
EMail: Not reported
Fax Number: Not reported
Modified By: nrlombar
Date Last Modified: 2004-07-01

Tank Info:

Tank Number: 006
Tank Id: 44043
Material Code: 0008
Common Name of Substance: Diesel

Equipment Records:

B00 - Tank External Protection - None
C00 - Pipe Location - No Piping
F00 - Pipe External Protection - None
G00 - Tank Secondary Containment - None
J00 - Dispenser - None

NYS ARMORY (Continued) **U003200513**

H00 - Tank Leak Detection - None
I00 - Overfill - None
D00 - Pipe Type - No Piping
A00 - Tank Internal Protection - None

Tank Location:	Aboveground - on saddles, legs, racks, etc.... Tank bottom is elevated above grade or tank pad, allowing visual inspection.
Tank Type:	Steel/Carbon Steel/Iron
Tank Status:	Closed - Removed
Pipe Model:	Not reported
Install Date:	Not reported
Capacity Gallons:	225
Tightness Test Method:	NN
Date Test:	Not reported
Next Test Date:	Not reported
Date Tank Closed:	Not reported
Register:	True
Modified By:	MJGRIFFI
Last Modified:	05/09/2022
Material Name:	diesel
Tank Number:	007
Tank Id:	44044
Material Code:	9999
Common Name of Substance:	Other

Equipment Records:

B00 - Tank External Protection - None
C00 - Pipe Location - No Piping
F00 - Pipe External Protection - None
J00 - Dispenser - None
D00 - Pipe Type - No Piping
A00 - Tank Internal Protection - None
H00 - Tank Leak Detection - None
I00 - Overfill - None
G00 - Tank Secondary Containment - None

Tank Location:	Aboveground - on saddles, legs, racks, etc.... Tank bottom is elevated above grade or tank pad, allowing visual inspection.
Tank Type:	Steel/Carbon Steel/Iron
Tank Status:	Closed - Removed
Pipe Model:	Not reported
Install Date:	Not reported
Capacity Gallons:	275
Tightness Test Method:	NN
Date Test:	Not reported
Next Test Date:	Not reported
Date Tank Closed:	Not reported
Register:	True
Modified By:	MJGRIFFI
Last Modified:	05/09/2022
Material Name:	other

C12
East
< 1/8
0.011 mi.
56 ft.

NYS ARMORY
10 WEST 195TH STREET
BRONX, NY

Site 2 of 18 in cluster C

UST FINDER **1028570225**
N/A

Relative:
Higher

Actual:
135 ft.

UST FINDER:

Object ID:	303777
Facility ID:	NY18889
Name:	NYS ARMORY
Address:	10 WEST 195TH STREET
City,State,Zip:	BRONX, NY
Address Match Type:	Not reported
Open USTs:	0
Closed USTs:	5
TOS USTs:	0
Population 1500ft:	21745
Private Wells 1500ft:	0
Within 100yr Floodplain:	No
Land Use:	Developed, Medium Intensity
Within SPA:	No
SPA PWS Facility ID:	Not reported
SPA Water Type:	Not reported
SPA Facility Type:	Not reported
SPA HUC12:	Not reported
Within WHPA:	No
WHPA PWS Facility ID:	Not reported
WHPA Water Type:	Not reported
WHPA Facility Type:	Not reported
WHPA HUC12:	Not reported
Facility Status:	Closed UST(s)
Date of Last Inspection:	Not reported
EPA Region:	2
Tribe:	Not reported
Coordinate Source:	State
X Coord:	-73.896541
Y Coord:	40.8688320000001
Latitude:	40.868832
Longitude:	-73.896541

UST FINDER:

Object ID:	1211027
Facility ID:	NY18889
Tank ID:	NY21602
Tank Status:	Closed
Installation Date:	Not reported
Removal Date:	Not reported
Tank Capacity:	3000
Substances:	Not reported
Tank Wall Type:	Not reported

Object ID:	1211028
Facility ID:	NY18889
Tank ID:	NY22291
Tank Status:	Closed
Installation Date:	Not reported
Removal Date:	Not reported
Tank Capacity:	8000
Substances:	Not reported
Tank Wall Type:	Not reported

NYS ARMORY (Continued) **1028570225**

Object ID:	1211029
Facility ID:	NY18889
Tank ID:	NY24373
Tank Status:	Closed
Installation Date:	Not reported
Removal Date:	Not reported
Tank Capacity:	2000
Substances:	Not reported
Tank Wall Type:	Not reported

Object ID:	1211030
Facility ID:	NY18889
Tank ID:	NY24374
Tank Status:	Closed
Installation Date:	Not reported
Removal Date:	Not reported
Tank Capacity:	225
Substances:	Not reported
Tank Wall Type:	Not reported

Object ID:	1211031
Facility ID:	NY18889
Tank ID:	NY110420
Tank Status:	Closed
Installation Date:	Not reported
Removal Date:	Not reported
Tank Capacity:	2000
Substances:	Not reported
Tank Wall Type:	Not reported

B13 **CON EDISON** **NY MANIFEST** **S116551591**
SE **OPP 2670 JEROME AVE** **N/A**
< 1/8 **BRONX, NY 10468**
0.013 mi.
69 ft. **Site 3 of 7 in cluster B**

Relative:
Lower

Actual:
130 ft.

NY MANIFEST:

EPA ID:	NYP004501094
Country:	USA
Name:	CON EDISON
Address:	OPP 2670 JEROME AVE
Address 2:	SB16981
City,State,Zip:	BRONX, NY 10468
Zip 4:	Not reported
Location Address 1:	OPP 2670 JEROME AVE
Location Address 2:	SB16981
Location City,State,Zip:	BRONX, NY 10468
Location Zip 4:	Not reported
Facility Status:	Not reported
Total Tanks:	Not reported
Code:	BP

Mailing:

Mailing Name:	CON EDISON
Mailing Contact:	CON EDISON
Mailing Address 1:	4 IRVING PL
Mailing Address 2:	15TH FL

CON EDISON (Continued) **S116551591**

Mailing City,State,Zip: NEW YORK, NY 10003
Mailing Zip 4: Not reported
Mailing Country: USA
Mailing Phone: Not reported

Manifest Data:
Document ID: Not reported
Manifest Status: Not reported
Trans1 State ID: NJD003812047
Year: 2018
Trans2 State ID: Not reported
Generator Ship Date: 04/15/2014
Trans1 Recv Date: 04/15/2014
Trans2 Recv Date: Not reported
TSD Site Recv Date: 04/16/2014
Part A Recv Date: Not reported
Part B Recv Date: Not reported
Generator EPA ID: NYP004501094
Trans1 EPA ID: Not reported
Trans2 EPA ID: Not reported
TSDF ID 1: NJD991291105
TSDF ID 2: Not reported
Manifest Tracking Number: 002359983GBF
Import Indicator: N
Export Indicator: N
Discr Quantity Indicator: N
Discr Type Indicator: N
Discr Residue Indicator: N
Discr Partial Reject Indicator: N
Discr Full Reject Indicator: N
Manifest Ref Number: Not reported
Alt Facility RCRA ID: Not reported
Alt Facility Sign Date: Not reported
MGMT Method Type Code: H110
Waste Code a: LEAD
Waste Code b: Not reported
Waste Code c: Not reported
Waste Code e: Not reported
Waste Code f: Not reported
Waste Code g: Not reported
Waste Code 1: Not reported
Waste Code 2: Not reported
Waste Code 3: Not reported
Waste Code 4: Not reported
Waste Code 5: Not reported
Waste Code 6: Not reported
Quantity: 1000
Units: Pounds
Number of Containers: 1
Container Type: Cargo tanks (tank trucks)
Handling Method: Treat
Specific Gravity: 1

C14 **217251; W 195TH ST AND JEROME AVE** **NY Spills** **S110307216**
East **W 195TH ST AND JEROME AVE** **N/A**
< 1/8 **NEW YORK, NY**
0.014 mi.
72 ft. **Site 3 of 18 in cluster C**

Relative:
Higher

Actual:
135 ft.

SPILLS:

Name:	217251; W 195TH ST AND JEROME AVE
Address:	W 195TH ST AND JEROME AVE
City,State,Zip:	NEW YORK, NY
Spill Number/Closed Date:	0914276 / 2009-07-15
Facility ID:	0914276
Facility Type:	ER
DER Facility ID:	387208
Site ID:	433200
DEC Region:	2
Spill Cause:	Unknown
Spill Class:	D4
SWIS:	0301
Spill Date:	2009-06-23
Investigator:	DMPOKRZY
Referred To:	Not reported
Reported to Dept:	2009-03-30
CID:	Not reported
Water Affected:	Not reported
Spill Source:	Commercial/Industrial
Spill Notifier:	Responsible Party
Cleanup Ceased:	Not reported
Cleanup Meets Std:	Not reported
Last Inspection:	Not reported
Recommended Penalty:	Not reported
UST Trust:	Not reported
Remediation Phase:	0
Date Entered In Computer:	2010-04-16
Spill Record Last Update:	2010-04-16
Spiller Name:	ERT DESK
Spiller Company:	CON EDISON
Spiller Address:	5030 BROADWAY
Spiller Company:	001
Contact Name:	ERT DESK
Latitude:	Not reported
Longitude:	Not reported
DEC Memo:	Not reported
Remarks:	Not reported

All Materials:

Site ID:	433200
Operable Unit ID:	1184111
Operable Unit:	01
Material ID:	2178147
Material Code:	0541A
Material Name:	dielectric fluid
Case No.:	Not reported
Material FA:	Petroleum
Quantity:	3.00
Units:	G
Recovered:	Not reported
Resource Affected:	Utility
Oxygenate:	Not reported

C15 **CON EDISON MANHOLE: 23622** **RCRA NonGen / NLR** **1017772810**
East **W 195TH ST & JEROME AVE** **FINDS** **NYP004505848**
< 1/8 **BRONX, NY 10457**
0.014 mi.
73 ft. **Site 4 of 18 in cluster C**

Relative:
Higher

Actual:
135 ft.

RCRA Listings:

Date Form Received by Agency:	20140520
Handler Name:	Con Edison Manhole: 23622
Handler Address:	W 195th St & Jerome Ave
Handler City,State,Zip:	BRONX, NY 10457
EPA ID:	NYP004505848
Contact Name:	THOMAS TEELING
Contact Address:	Not reported
Contact City,State,Zip:	Not reported
Contact Telephone:	212-460-3770
Contact Fax:	Not reported
Contact Email:	Not reported
Contact Title:	SENIOR SCIENTIST
EPA Region:	02
Land Type:	Private
Federal Waste Generator Description:	Not a generator, verified
Non-Notifier:	Not reported
Biennial Report Cycle:	Not reported
Accessibility:	Not reported
Active Site Indicator:	Not reported
State District Owner:	Ny
State District:	NYSDEC R2
Mailing Address:	IRVING PL, 15TH FL NE
Mailing City,State,Zip:	NEW YORK, NY 10003
Owner Name:	Not reported
Owner Type:	Not reported
Operator Name:	Not reported
Operator Type:	Not reported
Short-Term Generator Activity:	No
Importer Activity:	No
Mixed Waste Generator:	No
Transporter Activity:	No
Transfer Facility Activity:	No
Recycler Activity with Storage:	No
Small Quantity On-Site Burner Exemption:	No
Smelting Melting and Refining Furnace Exemption:	No
Underground Injection Control:	No
Off-Site Waste Receipt:	No
Universal Waste Indicator:	No
Universal Waste Destination Facility:	No
Federal Universal Waste:	No
Active Site State-Reg Handler:	---
Federal Facility Indicator:	Not reported
Hazardous Secondary Material Indicator:	N
Sub-Part K Indicator:	Not reported
2018 GPRA Permit Baseline:	Not on the Baseline
2018 GPRA Renewals Baseline:	Not on the Baseline
202 GPRA Corrective Action Baseline:	No
Subject to Corrective Action Universe:	No
Non-TSDFs Where RCRA CA has Been Imposed Universe:	No
Corrective Action Priority Ranking:	No NCAPS ranking
Environmental Control Indicator:	No
Institutional Control Indicator:	No

CON EDISON MANHOLE: 23622 (Continued) **1017772810**

Human Exposure Controls Indicator:	N/A
Groundwater Controls Indicator:	N/A
Significant Non-Complier Universe:	No
Unaddressed Significant Non-Complier Universe:	No
Addressed Significant Non-Complier Universe:	No
Significant Non-Complier With a Compliance Schedule Universe:	No
Financial Assurance Required:	Not reported
Handler Date of Last Change:	20150211
Recognized Trader-Importer:	No
Recognized Trader-Exporter:	No
Importer of Spent Lead Acid Batteries:	No
Exporter of Spent Lead Acid Batteries:	No
Recycler Activity Without Storage:	No
Manifest Broker:	No
Sub-Part P Indicator:	No

Historic Generators:

Receive Date:	20140420
Handler Name: CON EDISON	
Federal Waste Generator Description:	Large Quantity Generator
State District Owner:	Ny
Large Quantity Handler of Universal Waste:	No
Recognized Trader Importer:	No
Recognized Trader Exporter:	No
Spent Lead Acid Battery Importer:	No
Spent Lead Acid Battery Exporter:	No
Current Record:	No
Non Storage Recycler Activity:	Not reported
Electronic Manifest Broker:	Not reported

Receive Date:	20140420
Handler Name: CON EDISON	
Federal Waste Generator Description:	Not a generator, verified
State District Owner:	Ny
Large Quantity Handler of Universal Waste:	No
Recognized Trader Importer:	No
Recognized Trader Exporter:	No
Spent Lead Acid Battery Importer:	No
Spent Lead Acid Battery Exporter:	No
Current Record:	No
Non Storage Recycler Activity:	Not reported
Electronic Manifest Broker:	Not reported

Receive Date:	20140520
Handler Name: CON EDISON MANHOLE: 23622	
Federal Waste Generator Description:	Not a generator, verified
State District Owner:	Ny
Large Quantity Handler of Universal Waste:	No
Recognized Trader Importer:	No
Recognized Trader Exporter:	No
Spent Lead Acid Battery Importer:	No
Spent Lead Acid Battery Exporter:	No
Current Record:	Yes
Non Storage Recycler Activity:	Not reported
Electronic Manifest Broker:	Not reported

CON EDISON MANHOLE: 23622 (Continued) **1017772810**

List of NAICS Codes and Descriptions:
NAICS Codes: No NAICS Codes Found

Facility Has Received Notices of Violations:
Violations: No Violations Found

Evaluation Action Summary:
Evaluations: No Evaluations Found

FINDS:
Registry ID: 110063793694

Click Here for FRS Facility Detail Report:

Environmental Interest/Information System:
The Resource Conservation and Recovery Act Information System (RCRAInfo) is EPA's comprehensive information system in support of the Resource Conservation and Recovery Act (RCRA) of 1976 and the Hazardous and Solid Waste Amendments (HSWA) of 1984. It tracks many types of information about generators, transporters, treaters, storers, and disposers of hazardous waste.

Click this hyperlink while viewing on your computer to access additional FINDS: detail in the EDR Site Report.

C16 **CON EDISON** **RCRA NonGen / NLR** **1019903599**
East **W 195 ST & JEROME AVE** **NYP004787644**
< 1/8 **BRONX, NY 10468**
0.014 mi.
73 ft. **Site 5 of 18 in cluster C**

Relative: **Higher**
Actual: **135 ft.**

RCRA Listings:

Date Form Received by Agency:	20150528
Handler Name:	Con Edison
Handler Address:	W 195 St & Jerome Ave
Handler City,State,Zip:	BRONX, NY 10468
EPA ID:	NYP004787644
Contact Name:	THOMAS TEELING
Contact Address:	Not reported
Contact City,State,Zip:	Not reported
Contact Telephone:	212-460-3770
Contact Fax:	Not reported
Contact Email:	Not reported
Contact Title:	Not reported
EPA Region:	02
Land Type:	Private
Federal Waste Generator Description:	Not a generator, verified
Non-Notifier:	Not reported
Biennial Report Cycle:	Not reported
Accessibility:	Not reported
Active Site Indicator:	Not reported
State District Owner:	Ny
State District:	NYSDEC R2
Mailing Address:	IRVING PL 15TH FL NE
Mailing City,State,Zip:	NEW YORK, NY 10003
Owner Name:	Not reported

CON EDISON (Continued) **1019903599**

Owner Type:	Not reported
Operator Name:	Not reported
Operator Type:	Not reported
Short-Term Generator Activity:	No
Importer Activity:	No
Mixed Waste Generator:	No
Transporter Activity:	No
Transfer Facility Activity:	No
Recycler Activity with Storage:	No
Small Quantity On-Site Burner Exemption:	No
Smelting Melting and Refining Furnace Exemption:	No
Underground Injection Control:	No
Off-Site Waste Receipt:	No
Universal Waste Indicator:	No
Universal Waste Destination Facility:	No
Federal Universal Waste:	No
Active Site State-Reg Handler:	---
Federal Facility Indicator:	Not reported
Hazardous Secondary Material Indicator:	N
Sub-Part K Indicator:	Not reported
2018 GPRA Permit Baseline:	Not on the Baseline
2018 GPRA Renewals Baseline:	Not on the Baseline
202 GPRA Corrective Action Baseline:	No
Subject to Corrective Action Universe:	No
Non-TSDFs Where RCRA CA has Been Imposed Universe:	No
Corrective Action Priority Ranking:	No NCAPS ranking
Environmental Control Indicator:	No
Institutional Control Indicator:	No
Human Exposure Controls Indicator:	N/A
Groundwater Controls Indicator:	N/A
Significant Non-Complier Universe:	No
Unaddressed Significant Non-Complier Universe:	No
Addressed Significant Non-Complier Universe:	No
Significant Non-Complier With a Compliance Schedule Universe:	No
Financial Assurance Required:	Not reported
Handler Date of Last Change:	20160909
Recognized Trader-Importer:	No
Recognized Trader-Exporter:	No
Importer of Spent Lead Acid Batteries:	No
Exporter of Spent Lead Acid Batteries:	No
Recycler Activity Without Storage:	No
Manifest Broker:	No
Sub-Part P Indicator:	No

Historic Generators:

Receive Date:	20150528
Handler Name: CON EDISON	
Federal Waste Generator Description:	Large Quantity Generator
State District Owner:	Ny
Large Quantity Handler of Universal Waste:	No
Recognized Trader Importer:	No
Recognized Trader Exporter:	No
Spent Lead Acid Battery Importer:	No
Spent Lead Acid Battery Exporter:	No
Current Record:	No
Non Storage Recycler Activity:	Not reported

CON EDISON (Continued) **1019903599**

Electronic Manifest Broker: Not reported

Receive Date: 20150528
Handler Name: CON EDISON
Federal Waste Generator Description: Not a generator, verified
State District Owner: Ny
Large Quantity Handler of Universal Waste: No
Recognized Trader Importer: No
Recognized Trader Exporter: No
Spent Lead Acid Battery Importer: No
Spent Lead Acid Battery Exporter: No
Current Record: Yes
Non Storage Recycler Activity: Not reported
Electronic Manifest Broker: Not reported

List of NAICS Codes and Descriptions:
NAICS Codes: No NAICS Codes Found

Facility Has Received Notices of Violations:
Violations: No Violations Found

Evaluation Action Summary:
Evaluations: No Evaluations Found

C17 **CON EDISON VAULT: 289** **RCRA NonGen / NLR** **1017774771**
East **W 195TH ST & JEROME AVE** **NYP004525879**
< 1/8 **BRONX, NY 10463**
0.014 mi.
73 ft. **Site 6 of 18 in cluster C**

Relative: Higher
Actual: 135 ft.

RCRA Listings:
Date Form Received by Agency: 20140608
Handler Name: Con Edison Vault: 289
Handler Address: W 195th St & Jerome Ave
Handler City,State,Zip: BRONX, NY 10463
EPA ID: NYP004525879
Contact Name: THOMAS TEELING
Contact Address: Not reported
Contact City,State,Zip: Not reported
Contact Telephone: 212-460-3770
Contact Fax: Not reported
Contact Email: Not reported
Contact Title: SENIOR SCIENTIST
EPA Region: 02
Land Type: Private
Federal Waste Generator Description: Not a generator, verified
Non-Notifier: Not reported
Biennial Report Cycle: Not reported
Accessibility: Not reported
Active Site Indicator: Not reported
State District Owner: Ny
State District: NYSDEC R2
Mailing Address: IRVING PL, 15TH FL NE
Mailing City,State,Zip: NEW YORK, NY 10003
Owner Name: Not reported

CON EDISON VAULT: 289 (Continued) **1017774771**

Owner Type:	Not reported
Operator Name:	Not reported
Operator Type:	Not reported
Short-Term Generator Activity:	No
Importer Activity:	No
Mixed Waste Generator:	No
Transporter Activity:	No
Transfer Facility Activity:	No
Recycler Activity with Storage:	No
Small Quantity On-Site Burner Exemption:	No
Smelting Melting and Refining Furnace Exemption:	No
Underground Injection Control:	No
Off-Site Waste Receipt:	No
Universal Waste Indicator:	No
Universal Waste Destination Facility:	No
Federal Universal Waste:	No
Active Site State-Reg Handler:	---
Federal Facility Indicator:	Not reported
Hazardous Secondary Material Indicator:	N
Sub-Part K Indicator:	Not reported
2018 GPRA Permit Baseline:	Not on the Baseline
2018 GPRA Renewals Baseline:	Not on the Baseline
202 GPRA Corrective Action Baseline:	No
Subject to Corrective Action Universe:	No
Non-TSDFs Where RCRA CA has Been Imposed Universe:	No
Corrective Action Priority Ranking:	No NCAPS ranking
Environmental Control Indicator:	No
Institutional Control Indicator:	No
Human Exposure Controls Indicator:	N/A
Groundwater Controls Indicator:	N/A
Significant Non-Complier Universe:	No
Unaddressed Significant Non-Complier Universe:	No
Addressed Significant Non-Complier Universe:	No
Significant Non-Complier With a Compliance Schedule Universe:	No
Financial Assurance Required:	Not reported
Handler Date of Last Change:	20150211
Recognized Trader-Importer:	No
Recognized Trader-Exporter:	No
Importer of Spent Lead Acid Batteries:	No
Exporter of Spent Lead Acid Batteries:	No
Recycler Activity Without Storage:	No
Manifest Broker:	No
Sub-Part P Indicator:	No

Historic Generators:

Receive Date:	20140508
Handler Name: CON EDISON	
Federal Waste Generator Description:	Large Quantity Generator
State District Owner:	Ny
Large Quantity Handler of Universal Waste:	No
Recognized Trader Importer:	No
Recognized Trader Exporter:	No
Spent Lead Acid Battery Importer:	No
Spent Lead Acid Battery Exporter:	No
Current Record:	No
Non Storage Recycler Activity:	Not reported

CON EDISON VAULT: 289 (Continued) **1017774771**

Electronic Manifest Broker: Not reported

Receive Date: 20140508
Handler Name: CON EDISON
Federal Waste Generator Description: Not a generator, verified
State District Owner: Ny
Large Quantity Handler of Universal Waste: No
Recognized Trader Importer: No
Recognized Trader Exporter: No
Spent Lead Acid Battery Importer: No
Spent Lead Acid Battery Exporter: No
Current Record: No
Non Storage Recycler Activity: Not reported
Electronic Manifest Broker: Not reported

Receive Date: 20140608
Handler Name: CON EDISON VAULT: 289
Federal Waste Generator Description: Not a generator, verified
State District Owner: Ny
Large Quantity Handler of Universal Waste: No
Recognized Trader Importer: No
Recognized Trader Exporter: No
Spent Lead Acid Battery Importer: No
Spent Lead Acid Battery Exporter: No
Current Record: Yes
Non Storage Recycler Activity: Not reported
Electronic Manifest Broker: Not reported

List of NAICS Codes and Descriptions:
NAICS Codes: No NAICS Codes Found

Facility Has Received Notices of Violations:
Violations: No Violations Found

Evaluation Action Summary:
Evaluations: No Evaluations Found

C18 **CON EDISON** **NY MANIFEST** **S119075557**
East **W 195 ST & JEROME AVE** **N/A**
< 1/8 **BRONX, NY 10468**
0.014 mi.
73 ft. **Site 7 of 18 in cluster C**

Relative: **Higher**
Actual: **135 ft.**

NY MANIFEST:
EPA ID: NYP004787644
Country: USA
Name: CON EDISON
Address: W 195 ST & JEROME AVE
Address 2: Not reported
City,State,Zip: BRONX, NY 10468
Zip 4: Not reported
Location Address 1: NEC JEROME AVE & E 145TH ST
Location Address 2: MH 23622
Location City,State,Zip: BRONX, NY 10454
Location Zip 4: Not reported

CON EDISON (Continued) **S119075557**

Facility Status: Not reported
Total Tanks: Not reported
Code: BP

Mailing:
Mailing Name: CON EDISON
Mailing Contact: TOM TEELING
Mailing Address 1: 4 IRVING PLACE - 15TH FLOOR
Mailing Address 2: Not reported
Mailing City,State,Zip: NEW YORK, NY 10003
Mailing Zip 4: Not reported
Mailing Country: USA
Mailing Phone: Not reported

Manifest Data:
Document ID: Not reported
Manifest Status: Not reported
Trans1 State ID: NJD003812047
Year: 2018
Trans2 State ID: Not reported
Generator Ship Date: 05/28/2015
Trans1 Recv Date: 05/28/2015
Trans2 Recv Date: Not reported
TSD Site Recv Date: 05/28/2015
Part A Recv Date: Not reported
Part B Recv Date: Not reported
Generator EPA ID: NYP004787644
Trans1 EPA ID: Not reported
Trans2 EPA ID: Not reported
TSDF ID 1: NJD991291105
TSDF ID 2: Not reported
Manifest Tracking Number: 002660808GBF
Import Indicator: N
Export Indicator: N
Discr Quantity Indicator: N
Discr Type Indicator: N
Discr Residue Indicator: N
Discr Partial Reject Indicator: N
Discr Full Reject Indicator: N
Manifest Ref Number: Not reported
Alt Facility RCRA ID: Not reported
Alt Facility Sign Date: Not reported
MGMT Method Type Code: H110
Waste Code a: LEAD
Waste Code b: Not reported
Waste Code c: Not reported
Waste Code e: Not reported
Waste Code f: Not reported
Waste Code g: Not reported
Waste Code 1: Not reported
Waste Code 2: Not reported
Waste Code 3: Not reported
Waste Code 4: Not reported
Waste Code 5: Not reported
Waste Code 6: Not reported
Quantity: 1000
Units: Pounds

CON EDISON (Continued) **S119075557**

Number of Containers:	1
Container Type:	Cargo tanks (tank trucks)
Handling Method:	Treat
Specific Gravity:	1

C19 **CON EDISON** **NJ MANIFEST** **S120672211**
East **W 195 ST & JEROME AVE** **N/A**
< 1/8 **BRONX, NY 10468**
0.014 mi.
73 ft. **Site 8 of 18 in cluster C**

Relative:
Higher

Actual:
135 ft.

NJ MANIFEST:

EPA ID:	NYP004787644
Name:	CON EDISON
Address:	W 195 ST & JEROME AVE
City,State,Zip:	BRONX, NY 10468
County:	Not reported
Mailing Address:	IRVING PL 15TH FL NE
Mailing City,State,Zip:	NEW YORK, NY 10003
Telephone:	Not reported
Emergency Telephone:	Not reported
Contact:	THOMAS TEELING
Comments:	Not reported
SIC Code:	Not reported
County:	NY005
Municipal:	Not reported
Previous EPAID:	Not reported
Generator Flag:	Not reported
Transporter Flag:	Not reported
TSDF Flag:	Not reported
Name Change:	Not reported
Date Change:	Not reported

Manifest Data:

EPA ID:	NYP004787644
Manifest Number:	002660808GBF
Date Shipped:	5/28/2015
TSDF EPA ID:	NJD991291105
Transporter EPA ID:	NJD003812047
Transporter 2 EPA ID:	Not reported
Transporter 3 EPA ID:	Not reported
Transporter 4 EPA ID:	Not reported
Transporter 5 EPA ID:	Not reported
Transporter 6 EPA ID:	Not reported
Transporter 7 EPA ID:	Not reported
Transporter 8 EPA ID:	Not reported
Transporter 9 EPA ID:	Not reported
Transporter 10 EPA ID:	Not reported
Date Trans1 Transported Waste:	Not reported
Date Trans2 Transported Waste:	Not reported
Date Trans3 Transported Waste:	Not reported
Date Trans4 Transported Waste:	Not reported
Date Trans5 Transported Waste:	Not reported
Date Trans6 Transported Waste:	Not reported
Date Trans7 Transported Waste:	Not reported
Date Trans8 Transported Waste:	Not reported
Date Trans9 Transported Waste:	Not reported

CON EDISON (Continued) **S120672211**

Date Trans10 Transported Waste:	Not reported
Date TSDF Received Waste:	Not reported
TSDF EPA Facility Name:	Not reported
QTY Units:	Not reported
Transporter SEQ ID:	Not reported
Transporter-1 Date:	Not reported
Waste SEQ ID:	Not reported
Waste Type Code 2:	Not reported
Waste Type Code 3:	Not reported
Waste Type Code 4:	Not reported
Waste Type Code 5:	Not reported
Waste Type Code 6:	Not reported
Date Accepted:	Not reported
Manifest Discrepancy Type:	Not reported
Data Entry Number:	Not reported
Was Load Rejected:	Not reported
Reason Load Was Rejected:	Not reported

C20 **CON EDISON** **RCRA NonGen / NLR** **1019903214**
East **JEROME AVE & W 195TH ST** **NYP004782850**
< 1/8 **BRONX, NY 10468**
0.014 mi.
73 ft. **Site 9 of 18 in cluster C**

Relative: **Higher**

Actual: **135 ft.**

RCRA Listings:

Date Form Received by Agency:	20150514
Handler Name:	Con Edison
Handler Address:	Jerome Ave & W 195th St
Handler City,State,Zip:	BRONX, NY 10468
EPA ID:	NYP004782850
Contact Name:	THOMAS TEELING
Contact Address:	Not reported
Contact City,State,Zip:	Not reported
Contact Telephone:	212-460-3770
Contact Fax:	Not reported
Contact Email:	Not reported
Contact Title:	Not reported
EPA Region:	02
Land Type:	Private
Federal Waste Generator Description:	Not a generator, verified
Non-Notifier:	Not reported
Biennial Report Cycle:	Not reported
Accessibility:	Not reported
Active Site Indicator:	Not reported
State District Owner:	Ny
State District:	NYSDEC R2
Mailing Address:	IRVING PL 15TH FL NE
Mailing City,State,Zip:	NEW YORK, NY 10003
Owner Name:	Not reported
Owner Type:	Not reported
Operator Name:	Not reported
Operator Type:	Not reported
Short-Term Generator Activity:	No
Importer Activity:	No
Mixed Waste Generator:	No
Transporter Activity:	No
Transfer Facility Activity:	No

CON EDISON (Continued) **1019903214**

Recycler Activity with Storage:	No
Small Quantity On-Site Burner Exemption:	No
Smelting Melting and Refining Furnace Exemption:	No
Underground Injection Control:	No
Off-Site Waste Receipt:	No
Universal Waste Indicator:	No
Universal Waste Destination Facility:	No
Federal Universal Waste:	No
Active Site State-Reg Handler:	---
Federal Facility Indicator:	Not reported
Hazardous Secondary Material Indicator:	N
Sub-Part K Indicator:	Not reported
2018 GPRA Permit Baseline:	Not on the Baseline
2018 GPRA Renewals Baseline:	Not on the Baseline
202 GPRA Corrective Action Baseline:	No
Subject to Corrective Action Universe:	No
Non-TSDFs Where RCRA CA has Been Imposed Universe:	No
Corrective Action Priority Ranking:	No NCAPS ranking
Environmental Control Indicator:	No
Institutional Control Indicator:	No
Human Exposure Controls Indicator:	N/A
Groundwater Controls Indicator:	N/A
Significant Non-Complier Universe:	No
Unaddressed Significant Non-Complier Universe:	No
Addressed Significant Non-Complier Universe:	No
Significant Non-Complier With a Compliance Schedule Universe:	No
Financial Assurance Required:	Not reported
Handler Date of Last Change:	20160909
Recognized Trader-Importer:	No
Recognized Trader-Exporter:	No
Importer of Spent Lead Acid Batteries:	No
Exporter of Spent Lead Acid Batteries:	No
Recycler Activity Without Storage:	No
Manifest Broker:	No
Sub-Part P Indicator:	No

Historic Generators:

Receive Date:	20150514
Handler Name: CON EDISON	
Federal Waste Generator Description:	Small Quantity Generator
State District Owner:	Ny
Large Quantity Handler of Universal Waste:	No
Recognized Trader Importer:	No
Recognized Trader Exporter:	No
Spent Lead Acid Battery Importer:	No
Spent Lead Acid Battery Exporter:	No
Current Record:	No
Non Storage Recycler Activity:	Not reported
Electronic Manifest Broker:	Not reported

Receive Date:	20150514
Handler Name: CON EDISON	
Federal Waste Generator Description:	Not a generator, verified
State District Owner:	Ny
Large Quantity Handler of Universal Waste:	No
Recognized Trader Importer:	No

CON EDISON (Continued) **1019903214**

Recognized Trader Exporter: No
Spent Lead Acid Battery Importer: No
Spent Lead Acid Battery Exporter: No
Current Record: Yes
Non Storage Recycler Activity: Not reported
Electronic Manifest Broker: Not reported

List of NAICS Codes and Descriptions:
NAICS Codes: No NAICS Codes Found

Facility Has Received Notices of Violations:
Violations: No Violations Found

Evaluation Action Summary:
Evaluations: No Evaluations Found

C21 **CON EDISON** **NY MANIFEST** **S119075314**
East **JEROME AVE & W 195TH ST** **N/A**
< 1/8 **BRONX, NY 10468**
0.014 mi.
73 ft. **Site 10 of 18 in cluster C**

Relative:
Higher

Actual:
135 ft.

NY MANIFEST:
EPA ID: NYP004782850
Country: USA
Name: CON EDISON
Address: JEROME AVE & W 195TH ST
Address 2: Not reported
City,State,Zip: BRONX, NY 10468
Zip 4: Not reported
Location Address 1: W195TH ST & JEROMA AVE
Location Address 2: M 23622
Location City,State,Zip: BRONX, NY
Location Zip 4: Not reported
Facility Status: Not reported
Total Tanks: Not reported
Code: BP

Mailing:
Mailing Name: CON EDISON
Mailing Contact: DENNIS HUACON
Mailing Address 1: 4 IRVING PL 15TH FL
Mailing Address 2: Not reported
Mailing City,State,Zip: NEW YORK, NY 10003
Mailing Zip 4: Not reported
Mailing Country: USA
Mailing Phone: 2124603770

Manifest Data:
Document ID: Not reported
Manifest Status: Not reported
Trans1 State ID: NYD006982359
Year: 2018
Trans2 State ID: Not reported
Generator Ship Date: 05/14/2015

CON EDISON (Continued) **S119075314**

Trans1 Recv Date:	05/14/2015
Trans2 Recv Date:	Not reported
TSD Site Recv Date:	05/22/2015
Part A Recv Date:	Not reported
Part B Recv Date:	Not reported
Generator EPA ID:	NYP004782850
Trans1 EPA ID:	Not reported
Trans2 EPA ID:	Not reported
TSDF ID 1:	NJD991291105
TSDF ID 2:	Not reported
Manifest Tracking Number:	014454282JJK
Import Indicator:	N
Export Indicator:	N
Discr Quantity Indicator:	N
Discr Type Indicator:	N
Discr Residue Indicator:	N
Discr Partial Reject Indicator:	N
Discr Full Reject Indicator:	N
Manifest Ref Number:	Not reported
Alt Facility RCRA ID:	Not reported
Alt Facility Sign Date:	Not reported
MGMT Method Type Code:	H110
Waste Code a:	Not reported
Waste Code b:	Not reported
Waste Code c:	Not reported
Waste Code e:	LEAD
Waste Code f:	Not reported
Waste Code g:	Not reported
Waste Code 1:	Not reported
Waste Code 2:	Not reported
Waste Code 3:	Not reported
Waste Code 4:	Not reported
Waste Code 5:	Not reported
Waste Code 6:	Not reported
Quantity:	250
Units:	Pounds
Number of Containers:	1
Container Type:	Cargo tanks (tank trucks)
Handling Method:	Treat
Specific Gravity:	1

C22 **CON EDISON** **NY MANIFEST** **S117058466**
East **W 195TH ST & JEROME AVE** **N/A**
< 1/8 **BRONX, NY 10457**
0.014 mi.
73 ft. **Site 11 of 18 in cluster C**

Relative: NY MANIFEST:
Higher

Actual: EPA ID:	NYP004505848
135 ft. Country:	USA
Name:	CON EDISON
Address:	W 195TH ST & JEROME AVE
Address 2:	Not reported
City,State,Zip:	BRONX, NY 10457
Zip 4:	Not reported
Location Address 1:	W 195 ST & JEROME AVE
Location Address 2:	MH 23622

CON EDISON (Continued) **S117058466**

Location City,State,Zip: BRONX, NY 10468
Location Zip 4: Not reported
Facility Status: Not reported
Total Tanks: Not reported
Code: BP

Mailing:
Mailing Name: CON EDISON
Mailing Contact: TOM TEELING
Mailing Address 1: 4 IRVING PLACE - 15TH FLOOR
Mailing Address 2: Not reported
Mailing City,State,Zip: NEW YORK, NY 10003
Mailing Zip 4: Not reported
Mailing Country: USA
Mailing Phone: 2124603770

Manifest Data:
Document ID: Not reported
Manifest Status: Not reported
Trans1 State ID: NYD006982359
Year: 2018
Trans2 State ID: Not reported
Generator Ship Date: 04/20/2014
Trans1 Recv Date: 04/20/2014
Trans2 Recv Date: Not reported
TSD Site Recv Date: 04/21/2014
Part A Recv Date: Not reported
Part B Recv Date: Not reported
Generator EPA ID: NYP004505848
Trans1 EPA ID: Not reported
Trans2 EPA ID: Not reported
TSDF ID 1: NJD002200046
TSDF ID 2: Not reported
Manifest Tracking Number: 012770983JJK
Import Indicator: N
Export Indicator: N
Discr Quantity Indicator: Y
Discr Type Indicator: N
Discr Residue Indicator: N
Discr Partial Reject Indicator: N
Discr Full Reject Indicator: N
Manifest Ref Number: Not reported
Alt Facility RCRA ID: Not reported
Alt Facility Sign Date: Not reported
MGMT Method Type Code: H110
Waste Code a: LEAD
Waste Code b: Not reported
Waste Code c: Not reported
Waste Code e: Not reported
Waste Code f: Not reported
Waste Code g: Not reported
Waste Code 1: Not reported
Waste Code 2: Not reported
Waste Code 3: Not reported
Waste Code 4: Not reported
Waste Code 5: Not reported
Waste Code 6: Not reported

CON EDISON (Continued) **S117058466**

Quantity:	150
Units:	Pounds
Number of Containers:	1
Container Type:	Cargo tanks (tank trucks)
Handling Method:	Treat
Specific Gravity:	1

C23 **CON EDISON** **NJ MANIFEST** **S120671797**
East **JEROME AVE & W 195TH ST** **N/A**
< 1/8 **BRONX, NY 10468**
0.014 mi.
73 ft. **Site 12 of 18 in cluster C**

Relative:
Higher

Actual:
135 ft.

NJ MANIFEST:

EPA ID:	NYP004782850
Name:	CON EDISON
Address:	JEROME AVE & W 195TH ST
City,State,Zip:	BRONX, NY 10468
County:	Not reported
Mailing Address:	IRVING PL 15TH FL NE
Mailing City,State,Zip:	NEW YORK, NY 10003
Telephone:	Not reported
Emergency Telephone:	Not reported
Contact:	THOMAS TEELING
Comments:	Not reported
SIC Code:	Not reported
County:	NY005
Municipal:	Not reported
Previous EPAID:	Not reported
Generator Flag:	Not reported
Transporter Flag:	Not reported
TSDF Flag:	Not reported
Name Change:	Not reported
Date Change:	Not reported

Manifest Data:

EPA ID:	NYP004782850
Manifest Number:	014454282JJK
Date Shipped:	5/14/2015
TSDF EPA ID:	NJD991291105
Transporter EPA ID:	NYD006982359
Transporter 2 EPA ID:	Not reported
Transporter 3 EPA ID:	Not reported
Transporter 4 EPA ID:	Not reported
Transporter 5 EPA ID:	Not reported
Transporter 6 EPA ID:	Not reported
Transporter 7 EPA ID:	Not reported
Transporter 8 EPA ID:	Not reported
Transporter 9 EPA ID:	Not reported
Transporter 10 EPA ID:	Not reported
Date Trans1 Transported Waste:	Not reported
Date Trans2 Transported Waste:	Not reported
Date Trans3 Transported Waste:	Not reported
Date Trans4 Transported Waste:	Not reported
Date Trans5 Transported Waste:	Not reported
Date Trans6 Transported Waste:	Not reported
Date Trans7 Transported Waste:	Not reported

CON EDISON (Continued) **S120671797**

Date Trans8 Transported Waste:	Not reported
Date Trans9 Transported Waste:	Not reported
Date Trans10 Transported Waste:	Not reported
Date TSDF Received Waste:	Not reported
TSDF EPA Facility Name:	Not reported
QTY Units:	Not reported
Transporter SEQ ID:	Not reported
Transporter-1 Date:	Not reported
Waste SEQ ID:	Not reported
Waste Type Code 2:	Not reported
Waste Type Code 3:	Not reported
Waste Type Code 4:	Not reported
Waste Type Code 5:	Not reported
Waste Type Code 6:	Not reported
Date Accepted:	Not reported
Manifest Discrepancy Type:	Not reported
Data Entry Number:	Not reported
Was Load Rejected:	Not reported
Reason Load Was Rejected:	Not reported

C24 **CON EDISON** **NY MANIFEST** **S117060365**
East **W 195TH ST & JEROME AVE** **N/A**
< 1/8 **BRONX, NY 10463**
0.014 mi.
73 ft. **Site 13 of 18 in cluster C**

Relative:
Higher

Actual:
135 ft.

NY MANIFEST:

EPA ID:	NYP004525879
Country:	USA
Name:	CON EDISON
Address:	W 195TH ST & JEROME AVE
Address 2:	VAULT 289
City,State,Zip:	BRONX, NY 10463
Zip 4:	Not reported
Location Address 1:	W 195 ST & JEROME AV
Location Address 2:	VAULT 289
Location City,State,Zip:	BRONX, NY 10461
Location Zip 4:	Not reported
Facility Status:	Not reported
Total Tanks:	Not reported
Code:	BP

Mailing:

Mailing Name:	CON EDISON
Mailing Contact:	CON EDISON
Mailing Address 1:	4 IRVING PL
Mailing Address 2:	15TH FL
Mailing City,State,Zip:	NEW YORK, NY 10003
Mailing Zip 4:	Not reported
Mailing Country:	USA
Mailing Phone:	Not reported

Manifest Data:

Document ID:	Not reported
Manifest Status:	Not reported
Trans1 State ID:	NJ0000027193
Year:	2018

CON EDISON (Continued) **S117060365**

Trans2 State ID:	Not reported
Generator Ship Date:	05/08/2014
Trans1 Recv Date:	05/08/2014
Trans2 Recv Date:	Not reported
TSD Site Recv Date:	05/09/2014
Part A Recv Date:	Not reported
Part B Recv Date:	Not reported
Generator EPA ID:	NYP004525879
Trans1 EPA ID:	Not reported
Trans2 EPA ID:	Not reported
TSDF ID 1:	NJD002200046
TSDF ID 2:	Not reported
Manifest Tracking Number:	012771912JJK
Import Indicator:	N
Export Indicator:	N
Discr Quantity Indicator:	N
Discr Type Indicator:	N
Discr Residue Indicator:	N
Discr Partial Reject Indicator:	N
Discr Full Reject Indicator:	N
Manifest Ref Number:	Not reported
Alt Facility RCRA ID:	Not reported
Alt Facility Sign Date:	Not reported
MGMT Method Type Code:	H110
Waste Code a:	LEAD
Waste Code b:	Not reported
Waste Code c:	Not reported
Waste Code e:	Not reported
Waste Code f:	Not reported
Waste Code g:	Not reported
Waste Code 1:	Not reported
Waste Code 2:	Not reported
Waste Code 3:	Not reported
Waste Code 4:	Not reported
Waste Code 5:	Not reported
Waste Code 6:	Not reported
Quantity:	1000
Units:	Pounds
Number of Containers:	1
Container Type:	Cargo tanks (tank trucks)
Handling Method:	Treat
Specific Gravity:	1

EPA ID:	NYP004856611
Country:	USA
Name:	CON EDISON
Address:	W 195TH ST & JEROME AVE
Address 2:	V 437
City,State,Zip:	BRONX, NY
Zip 4:	Not reported
Location Address 1:	W 195TH ST & JEROME AVE
Location Address 2:	V 437
Location City,State,Zip:	BRONX, NY
Location Zip 4:	Not reported
Facility Status:	Not reported
Total Tanks:	Not reported

CON EDISON (Continued) **S117060365**

Code: BP

Mailing:
Mailing Name: CON EDISON
Mailing Contact: DENNIS HUACON
Mailing Address 1: 4 IRVING PL 15TH FL
Mailing Address 2: Not reported
Mailing City,State,Zip: NEW YORK, NY 10003
Mailing Zip 4: Not reported
Mailing Country: USA
Mailing Phone: 2124603770

Manifest Data:
Document ID: Not reported
Manifest Status: Not reported
Trans1 State ID: NYD006982359
Year: 2018
Trans2 State ID: Not reported
Generator Ship Date: 10/20/2015
Trans1 Recv Date: 10/20/2015
Trans2 Recv Date: Not reported
TSD Site Recv Date: 10/21/2015
Part A Recv Date: Not reported
Part B Recv Date: Not reported
Generator EPA ID: NYP004856611
Trans1 EPA ID: Not reported
Trans2 EPA ID: Not reported
TSDF ID 1: NJD002200046
TSDF ID 2: Not reported
Manifest Tracking Number: 013245159JJK
Import Indicator: N
Export Indicator: N
Discr Quantity Indicator: N
Discr Type Indicator: N
Discr Residue Indicator: N
Discr Partial Reject Indicator: N
Discr Full Reject Indicator: N
Manifest Ref Number: Not reported
Alt Facility RCRA ID: Not reported
Alt Facility Sign Date: Not reported
MGMT Method Type Code: H110
Waste Code a: LEAD
Waste Code b: Not reported
Waste Code c: Not reported
Waste Code e: Not reported
Waste Code f: Not reported
Waste Code g: Not reported
Waste Code 1: Not reported
Waste Code 2: Not reported
Waste Code 3: Not reported
Waste Code 4: Not reported
Waste Code 5: Not reported
Waste Code 6: Not reported
Quantity: 200
Units: Pounds
Number of Containers: 1
Container Type: Cargo tanks (tank trucks)

CON EDISON (Continued) **S117060365**

Handling Method: Treat
Specific Gravity: 1

D25 **CON ED MANHOLE 14487** **RCRA-LQG** **1012184922**
NNW **195TH ST & RESERVOIR AVE** **NY MANIFEST** **NYP004154951**
< 1/8 **BRONX, NY 10451** **NJ MANIFEST**
0.015 mi.
77 ft. **Site 1 of 12 in cluster D**

Relative:
Higher

Actual:
145 ft.

RCRA Listings:

Date Form Received by Agency:	20080328
Handler Name:	Con Ed Manhole 14487
Handler Address:	195th St & Reservoir Ave
Handler City,State,Zip:	BRONX, NY 10451
EPA ID:	NYP004154951
Contact Name:	FRANKLIN MURRAY
Contact Address:	Not reported
Contact City,State,Zip:	Not reported
Contact Telephone:	212-460-2808
Contact Fax:	Not reported
Contact Email:	MURRAYFR@CONED.COM
Contact Title:	Not reported
EPA Region:	02
Land Type:	Private
Federal Waste Generator Description:	Large Quantity Generator
Non-Notifier:	Not reported
Biennial Report Cycle:	2007
Accessibility:	Not reported
Active Site Indicator:	Handler Activities
State District Owner:	Ny
State District:	NYSDEC R2
Mailing Address:	IRVING PL
Mailing City,State,Zip:	NEW YORK, NY 10003
Owner Name:	Consolidated Edison Company Of Ny Inc
Owner Type:	Private
Operator Name:	Consolidated Edison Company Of Ny Inc
Operator Type:	Private
Short-Term Generator Activity:	No
Importer Activity:	No
Mixed Waste Generator:	No
Transporter Activity:	No
Transfer Facility Activity:	No
Recycler Activity with Storage:	No
Small Quantity On-Site Burner Exemption:	No
Smelting Melting and Refining Furnace Exemption:	No
Underground Injection Control:	No
Off-Site Waste Receipt:	No
Universal Waste Indicator:	No
Universal Waste Destination Facility:	No
Federal Universal Waste:	No
Active Site State-Reg Handler:	---
Federal Facility Indicator:	Not reported
Hazardous Secondary Material Indicator:	N
Sub-Part K Indicator:	Not reported
2018 GPRA Permit Baseline:	Not on the Baseline
2018 GPRA Renewals Baseline:	Not on the Baseline
202 GPRA Corrective Action Baseline:	No

CON ED MANHOLE 14487 (Continued) **1012184922**

Subject to Corrective Action Universe:	No
Non-TSDFs Where RCRA CA has Been Imposed Universe:	No
Corrective Action Priority Ranking:	No NCAPS ranking
Environmental Control Indicator:	No
Institutional Control Indicator:	No
Human Exposure Controls Indicator:	N/A
Groundwater Controls Indicator:	N/A
Significant Non-Complier Universe:	No
Unaddressed Significant Non-Complier Universe:	No
Addressed Significant Non-Complier Universe:	No
Significant Non-Complier With a Compliance Schedule Universe:	No
Financial Assurance Required:	Not reported
Handler Date of Last Change:	20210915
Recognized Trader-Importer:	No
Recognized Trader-Exporter:	No
Importer of Spent Lead Acid Batteries:	No
Exporter of Spent Lead Acid Batteries:	No
Recycler Activity Without Storage:	No
Manifest Broker:	No
Sub-Part P Indicator:	No

Biennial: List of Years
Year: 2007

Click Here for Biennial Reporting System Data:

Hazardous Waste Summary:
Waste Code: D008
Waste Description: Lead

Handler - Owner Operator:

Owner/Operator Indicator:	Operator
Owner/Operator Name:	CONSOLIDATED EDISON COMPANY OF NY INC
Legal Status:	Private
Date Became Current:	20070829
Date Ended Current:	Not reported
Owner/Operator Address:	4 IRVING PL
Owner/Operator City,State,Zip:	NEW YORK, NY 10003
Owner/Operator Telephone:	Not reported
Owner/Operator Telephone Ext:	Not reported
Owner/Operator Fax:	Not reported
Owner/Operator Email:	Not reported

Owner/Operator Indicator:	Owner
Owner/Operator Name:	CONSOLIDATED EDISON COMPANY OF NY INC
Legal Status:	Private
Date Became Current:	20070829
Date Ended Current:	Not reported
Owner/Operator Address:	4 IRVING PL
Owner/Operator City,State,Zip:	NEW YORK, NY 10003
Owner/Operator Telephone:	Not reported
Owner/Operator Telephone Ext:	Not reported
Owner/Operator Fax:	Not reported
Owner/Operator Email:	Not reported

CON ED MANHOLE 14487 (Continued) **1012184922**

Historic Generators:
Receive Date: 20080328
Handler Name: CON ED MANHOLE 14487
Federal Waste Generator Description: Large Quantity Generator
State District Owner: Ny
Large Quantity Handler of Universal Waste: No
Recognized Trader Importer: Not reported
Recognized Trader Exporter: Not reported
Spent Lead Acid Battery Importer: Not reported
Spent Lead Acid Battery Exporter: Not reported
Current Record: Yes
Non Storage Recycler Activity: No
Electronic Manifest Broker: No

List of NAICS Codes and Descriptions:
NAICS Code: 221122
NAICS Description: ELECTRIC POWER DISTRIBUTION

Facility Has Received Notices of Violations:
Violations: No Violations Found

Evaluation Action Summary:
Evaluations: No Evaluations Found

NY MANIFEST:
EPA ID: NYP004154951
Country: USA
Name: CONSOLIDATED EDISON
Address: 195TH STREET AND RESERVOIR AVE
Address 2: Not reported
City,State,Zip: BRONX, NY 10451
Zip 4: Not reported
Location Address 1: 195TH STREET AND RESERVOIR AVENUE
Location Address 2: Not reported
Location City,State,Zip: BRONX, NY 10451
Location Zip 4: Not reported
Facility Status: Not reported
Total Tanks: Not reported
Code: BP

Mailing:
Mailing Name: CONSOLIDATED EDISON
Mailing Contact: FRANKLYN MURRAY
Mailing Address 1: 4 IRVING PLACE RM 828
Mailing Address 2: Not reported
Mailing City,State,Zip: NEW YORK, NY 10003
Mailing Zip 4: Not reported
Mailing Country: USA
Mailing Phone: 2124602808

Manifest Data:
Document ID: Not reported
Manifest Status: Not reported
Trans1 State ID: NJ0000027193

CON ED MANHOLE 14487 (Continued) **1012184922**

Year:	2018
Trans2 State ID:	Not reported
Generator Ship Date:	11/11/2007
Trans1 Recv Date:	11/11/2007
Trans2 Recv Date:	Not reported
TSD Site Recv Date:	11/15/2007
Part A Recv Date:	Not reported
Part B Recv Date:	Not reported
Generator EPA ID:	NYP004154951
Trans1 EPA ID:	Not reported
Trans2 EPA ID:	Not reported
TSDF ID 1:	NJD002200046
TSDF ID 2:	Not reported
Manifest Tracking Number:	003535253JJK
Import Indicator:	N
Export Indicator:	N
Discr Quantity Indicator:	Y
Discr Type Indicator:	N
Discr Residue Indicator:	N
Discr Partial Reject Indicator:	N
Discr Full Reject Indicator:	N
Manifest Ref Number:	Not reported
Alt Facility RCRA ID:	Not reported
Alt Facility Sign Date:	Not reported
MGMT Method Type Code:	H141
Waste Code a:	B002
Waste Code b:	LEAD
Waste Code c:	Not reported
Waste Code e:	Not reported
Waste Code f:	Not reported
Waste Code g:	Not reported
Waste Code 1:	Not reported
Waste Code 2:	Not reported
Waste Code 3:	Not reported
Waste Code 4:	Not reported
Waste Code 5:	Not reported
Waste Code 6:	Not reported
Quantity:	2390
Units:	Kilograms
Number of Containers:	1
Container Type:	Cargo tanks (tank trucks)
Handling Method:	Treat
Specific Gravity:	1

NJ MANIFEST:

EPA ID:	NYP004154951
Name:	MANHOLE 14487
Address:	195TH STREET AND RESERVOIR AVENUE
City,State,Zip:	BRONX, NY 10451
County:	Not reported
Mailing Address:	IRVING PLACE
Mailing City,State,Zip:	NEW YORK, NY 10003
Telephone:	Not reported
Emergency Telephone:	Not reported
Contact:	FRANKLIN MURRAY
Comments:	Not reported

CON ED MANHOLE 14487 (Continued) **1012184922**

SIC Code:	Not reported
County:	NY005
Municipal:	Not reported
Previous EPAID:	Not reported
Generator Flag:	Not reported
Transporter Flag:	Not reported
TSDF Flag:	Not reported
Name Change:	Not reported
Date Change:	Not reported

Manifest Data:

EPA ID:	NYP004154951
Manifest Number:	003535253JJK
Date Shipped:	11/11/2007
TSDF EPA ID:	NJD002200046
Transporter EPA ID:	NJ0000027193
Transporter 2 EPA ID:	Not reported
Transporter 3 EPA ID:	Not reported
Transporter 4 EPA ID:	Not reported
Transporter 5 EPA ID:	Not reported
Transporter 6 EPA ID:	Not reported
Transporter 7 EPA ID:	Not reported
Transporter 8 EPA ID:	Not reported
Transporter 9 EPA ID:	Not reported
Transporter 10 EPA ID:	Not reported
Date Trans1 Transported Waste:	11/11/2007
Date Trans2 Transported Waste:	Not reported
Date Trans3 Transported Waste:	Not reported
Date Trans4 Transported Waste:	Not reported
Date Trans5 Transported Waste:	Not reported
Date Trans6 Transported Waste:	Not reported
Date Trans7 Transported Waste:	Not reported
Date Trans8 Transported Waste:	Not reported
Date Trans9 Transported Waste:	Not reported
Date Trans10 Transported Waste:	Not reported
Date TSDF Received Waste:	11/15/2007
TSDF EPA Facility Name:	Not reported
QTY Units:	Not reported
Transporter SEQ ID:	Not reported
Transporter-1 Date:	Not reported
Waste SEQ ID:	Not reported
Waste Type Code 2:	Not reported
Waste Type Code 3:	Not reported
Waste Type Code 4:	Not reported
Waste Type Code 5:	Not reported
Waste Type Code 6:	Not reported
Date Accepted:	Not reported
Manifest Discrepancy Type:	Not reported
Data Entry Number:	Not reported
Was Load Rejected:	N
Reason Load Was Rejected:	Not reported

C26 **MULLAHORAN AUTO DIAGNOSTIC** **EDR Hist Auto** **1020806154**
East **2704 JEROME AVE** **N/A**
< 1/8 **BRONX, NY 10468**
0.019 mi.
100 ft. **Site 14 of 18 in cluster C**

Relative: EDR Hist Auto
Higher

Actual:
137 ft.

Year:	Name:	Type:
1985	T & D SERVICE STATION INC	General Automotive Repair Shops
1986	T & D SERVICE STATION INC	General Automotive Repair Shops
1987	T & D SERVICE STATION INC	General Automotive Repair Shops
1988	T & D SERVICE STATION INC	General Automotive Repair Shops
1991	MULLAHORAN AUTO DIAGNOSTIC	General Automotive Repair Shops
1992	MULLAHORAN AUTO DIAGNOSTIC	General Automotive Repair Shops
1993	MULLAHORAN AUTO DIAGNOSTIC	General Automotive Repair Shops
1994	MULLAHORAN AUTO DIAGNOSTIC	General Automotive Repair Shops
1995	MULLAHORAN AUTO DIAGNOSTIC	General Automotive Repair Shops
1996	MULLAHORAN AUTO DIAGNOSTIC	General Automotive Repair Shops
1997	MULLAHORAN AUTO DIAGNOSTIC	General Automotive Repair Shops

---

C27 **NYC EDC KINGSBRIDGE ARMORY** **RCRA-VSQG** **1004762432**
ENE **2727 JEROME AVE** **NY MANIFEST** **NYR000096883**
< 1/8 **BRONX, NY 10458**
0.021 mi.
110 ft. **Site 15 of 18 in cluster C**

Relative: RCRA Listings:
Higher

Actual:
135 ft.

Date Form Received by Agency:	20070101
Handler Name:	Nyc Edc Kingsbridge Armory
Handler Address:	Jerome Ave
Handler City,State,Zip:	BRONX, NY 10458
EPA ID:	NYR000096883
Contact Name:	DAN BRUEN
Contact Address:	JEROME AVE
Contact City,State,Zip:	BRONX, NY 10458
Contact Telephone:	718-364-3960
Contact Fax:	Not reported
Contact Email:	Not reported
Contact Title:	Not reported
EPA Region:	02
Land Type:	Not reported
Federal Waste Generator Description:	Conditionally Exempt Small Quantity Generator
Non-Notifier:	Not reported
Biennial Report Cycle:	Not reported
Accessibility:	Not reported
Active Site Indicator:	Handler Activities
State District Owner:	Ny
State District:	NYSDEC R2
Mailing Address:	JEROME AVE
Mailing City,State,Zip:	BRONX, NY 10458
Owner Name:	Nyc Economic Development Corp
Owner Type:	Municipal
Operator Name:	Nyc Economic Development Corp
Operator Type:	Municipal
Short-Term Generator Activity:	No
Importer Activity:	No
Mixed Waste Generator:	No
Transporter Activity:	No
Transfer Facility Activity:	No

NYC EDC KINGSBRIDGE ARMORY (Continued) **1004762432**

Recycler Activity with Storage:	No
Small Quantity On-Site Burner Exemption:	No
Smelting Melting and Refining Furnace Exemption:	No
Underground Injection Control:	No
Off-Site Waste Receipt:	No
Universal Waste Indicator:	No
Universal Waste Destination Facility:	No
Federal Universal Waste:	No
Active Site State-Reg Handler:	---
Federal Facility Indicator:	Not reported
Hazardous Secondary Material Indicator:	N
Sub-Part K Indicator:	Not reported
2018 GPRA Permit Baseline:	Not on the Baseline
2018 GPRA Renewals Baseline:	Not on the Baseline
202 GPRA Corrective Action Baseline:	No
Subject to Corrective Action Universe:	No
Non-TSDFs Where RCRA CA has Been Imposed Universe:	No
Corrective Action Priority Ranking:	No NCAPS ranking
Environmental Control Indicator:	No
Institutional Control Indicator:	No
Human Exposure Controls Indicator:	N/A
Groundwater Controls Indicator:	N/A
Significant Non-Complier Universe:	No
Unaddressed Significant Non-Complier Universe:	No
Addressed Significant Non-Complier Universe:	No
Significant Non-Complier With a Compliance Schedule Universe:	No
Financial Assurance Required:	Not reported
Handler Date of Last Change:	20150414
Recognized Trader-Importer:	No
Recognized Trader-Exporter:	No
Importer of Spent Lead Acid Batteries:	No
Exporter of Spent Lead Acid Batteries:	No
Recycler Activity Without Storage:	No
Manifest Broker:	No
Sub-Part P Indicator:	No

Biennial: List of Years
Year: 2001

Click Here for Biennial Reporting System Data:

Hazardous Waste Summary:
Waste Code: D008
Waste Description: Lead

Handler - Owner Operator:
Owner/Operator Indicator: Owner
Owner/Operator Name: NYC ECONOMIC DEVELOPMENT CORP
Legal Status: Municipal
Date Became Current: Not reported
Date Ended Current: Not reported
Owner/Operator Address: 110 WILLIAM ST
Owner/Operator City,State,Zip: NEW YORK, NY 10038
Owner/Operator Telephone: 212-312-3752
Owner/Operator Telephone Ext: Not reported
Owner/Operator Fax: Not reported

NYC EDC KINGSBRIDGE ARMORY (Continued) **1004762432**

Owner/Operator Email: Not reported

Owner/Operator Indicator: Owner
Owner/Operator Name: NYC ECONOMIC DEVELOPMENT CORP
Legal Status: Municipal
Date Became Current: 20010101
Date Ended Current: Not reported
Owner/Operator Address: 110 WILLIAM ST
Owner/Operator City,State,Zip: NEW YORK, NY 10038
Owner/Operator Telephone: 212-312-3752
Owner/Operator Telephone Ext: Not reported
Owner/Operator Fax: Not reported
Owner/Operator Email: Not reported

Owner/Operator Indicator: Operator
Owner/Operator Name: NYC ECONOMIC DEVELOPMENT CORP
Legal Status: Municipal
Date Became Current: 20010101
Date Ended Current: Not reported
Owner/Operator Address: 110 WILLIAM ST
Owner/Operator City,State,Zip: NEW YORK, NY 10038
Owner/Operator Telephone: 212-312-3752
Owner/Operator Telephone Ext: Not reported
Owner/Operator Fax: Not reported
Owner/Operator Email: Not reported

Historic Generators:
Receive Date: 20060101
Handler Name: NYC EDC KINGSBRIDGE ARMORY
Federal Waste Generator Description: Conditionally Exempt Small Quantity Generator
State District Owner: Ny
Large Quantity Handler of Universal Waste: No
Recognized Trader Importer: No
Recognized Trader Exporter: No
Spent Lead Acid Battery Importer: No
Spent Lead Acid Battery Exporter: No
Current Record: No
Non Storage Recycler Activity: Not reported
Electronic Manifest Broker: Not reported

Receive Date: 20070101
Handler Name: NYC EDC KINGSBRIDGE ARMORY
Federal Waste Generator Description: Conditionally Exempt Small Quantity Generator
State District Owner: Ny
Large Quantity Handler of Universal Waste: No
Recognized Trader Importer: No
Recognized Trader Exporter: No
Spent Lead Acid Battery Importer: No
Spent Lead Acid Battery Exporter: No
Current Record: Yes
Non Storage Recycler Activity: Not reported
Electronic Manifest Broker: Not reported

Receive Date: 20010517
Handler Name: KINGSBRIDGE ARMORY
Federal Waste Generator Description: Small Quantity Generator
State District Owner: Ny

NYC EDC KINGSBRIDGE ARMORY (Continued) **1004762432**

Large Quantity Handler of Universal Waste:	No
Recognized Trader Importer:	No
Recognized Trader Exporter:	No
Spent Lead Acid Battery Importer:	No
Spent Lead Acid Battery Exporter:	No
Current Record:	No
Non Storage Recycler Activity:	Not reported
Electronic Manifest Broker:	Not reported

Receive Date:	20020228
Handler Name:	NYC EDC KINGSBRIDGE ARMORY
Federal Waste Generator Description:	Large Quantity Generator
State District Owner:	Ny
Large Quantity Handler of Universal Waste:	No
Recognized Trader Importer:	No
Recognized Trader Exporter:	No
Spent Lead Acid Battery Importer:	No
Spent Lead Acid Battery Exporter:	No
Current Record:	No
Non Storage Recycler Activity:	Not reported
Electronic Manifest Broker:	Not reported

List of NAICS Codes and Descriptions:

NAICS Code:	56291
NAICS Description:	REMEDIATION SERVICES

Facility Has Received Notices of Violations:

Violations:	No Violations Found

Evaluation Action Summary:

Evaluations:	No Evaluations Found

NY MANIFEST:

EPA ID:	NYR000096883
Country:	USA
Name:	NYCDEC
Address:	2727 JEROME AVE
Address 2:	Not reported
City,State,Zip:	BRONX, NY 10458
Zip 4:	Not reported
Location Address 1:	KINGSBRIDGE ARMORY
Location Address 2:	Not reported
Location City,State,Zip:	BRONX, NY 10468
Location Zip 4:	Not reported
Facility Status:	Not reported
Total Tanks:	Not reported
Code:	BP

Mailing:

Mailing Name:	NYCDEC
Mailing Contact:	N/S
Mailing Address 1:	2727 JERMOME AVE
Mailing Address 2:	Not reported
Mailing City,State,Zip:	BRONX, NY 10468
Mailing Zip 4:	Not reported

NYC EDC KINGSBRIDGE ARMORY (Continued) **1004762432**

Mailing Country: USA
Mailing Phone: 7183643960

Manifest Data:
Document ID: NJA3292975
Manifest Status: Not reported
Trans1 State ID: S5811
Year: 2001
Trans2 State ID: Not reported
Generator Ship Date: 10/15/2001
Trans1 Recv Date: 10/15/2001
Trans2 Recv Date: Not reported
TSD Site Recv Date: 10/15/2001
Part A Recv Date: Not reported
Part B Recv Date: Not reported
Generator EPA ID: NYR000096883
Trans1 EPA ID: NJ0000027193
Trans2 EPA ID: Not reported
TSDF ID 1: NJD002200046
TSDF ID 2: Not reported
Manifest Tracking Number: Not reported
Import Indicator: Not reported
Export Indicator: Not reported
Discr Quantity Indicator: Not reported
Discr Type Indicator: Not reported
Discr Residue Indicator: Not reported
Discr Partial Reject Indicator: Not reported
Discr Full Reject Indicator: Not reported
Manifest Ref Number: Not reported
Alt Facility RCRA ID: Not reported
Alt Facility Sign Date: Not reported
MGMT Method Type Code: Not reported
Waste Code 1: LEAD
Waste Code 2: Not reported
Waste Code 3: Not reported
Waste Code 4: Not reported
Waste Code 5: Not reported
Waste Code 6: Not reported
Quantity: 00450
Units: Pounds
Number of Containers: 003
Container Type: Metal drums, barrels, kegs
Handling Method: Treat
Specific Gravity: 01.00

Document ID: NJA3292596
Manifest Status: Not reported
Trans1 State ID: 06993
Year: 2001
Trans2 State ID: Not reported
Generator Ship Date: 07/09/2001
Trans1 Recv Date: 07/09/2001
Trans2 Recv Date: Not reported
TSD Site Recv Date: 07/09/2001
Part A Recv Date: Not reported
Part B Recv Date: Not reported
Generator EPA ID: NYR000096883

NYC EDC KINGSBRIDGE ARMORY (Continued) **1004762432**

Trans1 EPA ID:	NJD980772768
Trans2 EPA ID:	Not reported
TSDF ID 1:	NJD991291105
TSDF ID 2:	Not reported
Manifest Tracking Number:	Not reported
Import Indicator:	Not reported
Export Indicator:	Not reported
Discr Quantity Indicator:	Not reported
Discr Type Indicator:	Not reported
Discr Residue Indicator:	Not reported
Discr Partial Reject Indicator:	Not reported
Discr Full Reject Indicator:	Not reported
Manifest Ref Number:	Not reported
Alt Facility RCRA ID:	Not reported
Alt Facility Sign Date:	Not reported
MGMT Method Type Code:	Not reported
Waste Code 1:	LEAD
Waste Code 2:	Not reported
Waste Code 3:	Not reported
Waste Code 4:	Not reported
Waste Code 5:	Not reported
Waste Code 6:	Not reported
Quantity:	03100
Units:	Gallons (liquids only)
Number of Containers:	001
Container Type:	Cargo tanks (tank trucks)
Handling Method:	Treat
Specific Gravity:	01.00

Document ID:	NJA3266209
Manifest Status:	Not reported
Trans1 State ID:	06993
Year:	2001
Trans2 State ID:	Not reported
Generator Ship Date:	08/17/2001
Trans1 Recv Date:	08/17/2001
Trans2 Recv Date:	Not reported
TSD Site Recv Date:	08/17/2001
Part A Recv Date:	Not reported
Part B Recv Date:	Not reported
Generator EPA ID:	NYR000096883
Trans1 EPA ID:	NJD980772768
Trans2 EPA ID:	Not reported
TSDF ID 1:	NJD991291105
TSDF ID 2:	Not reported
Manifest Tracking Number:	Not reported
Import Indicator:	Not reported
Export Indicator:	Not reported
Discr Quantity Indicator:	Not reported
Discr Type Indicator:	Not reported
Discr Residue Indicator:	Not reported
Discr Partial Reject Indicator:	Not reported
Discr Full Reject Indicator:	Not reported
Manifest Ref Number:	Not reported
Alt Facility RCRA ID:	Not reported
Alt Facility Sign Date:	Not reported
MGMT Method Type Code:	Not reported

NYC EDC KINGSBRIDGE ARMORY (Continued) **1004762432**

Waste Code 1:	LEAD
Waste Code 2:	Not reported
Waste Code 3:	Not reported
Waste Code 4:	Not reported
Waste Code 5:	Not reported
Waste Code 6:	Not reported
Quantity:	04231
Units:	Gallons (liquids only)
Number of Containers:	001
Container Type:	Cargo tanks (tank trucks)
Handling Method:	Treat
Specific Gravity:	01.00
Document ID:	NJA4144449
Manifest Status:	Not reported
Trans1 State ID:	S8424
Year:	2003
Trans2 State ID:	Not reported
Generator Ship Date:	01/27/2003
Trans1 Recv Date:	01/27/2003
Trans2 Recv Date:	Not reported
TSD Site Recv Date:	01/29/2003
Part A Recv Date:	Not reported
Part B Recv Date:	Not reported
Generator EPA ID:	NYR000096883
Trans1 EPA ID:	NYD046765574
Trans2 EPA ID:	Not reported
TSDF ID 1:	NJD991291105
TSDF ID 2:	Not reported
Manifest Tracking Number:	Not reported
Import Indicator:	Not reported
Export Indicator:	Not reported
Discr Quantity Indicator:	Not reported
Discr Type Indicator:	Not reported
Discr Residue Indicator:	Not reported
Discr Partial Reject Indicator:	Not reported
Discr Full Reject Indicator:	Not reported
Manifest Ref Number:	Not reported
Alt Facility RCRA ID:	Not reported
Alt Facility Sign Date:	Not reported
MGMT Method Type Code:	Not reported
Waste Code 1:	LEAD
Waste Code 2:	Not reported
Waste Code 3:	Not reported
Waste Code 4:	Not reported
Waste Code 5:	Not reported
Waste Code 6:	Not reported
Quantity:	00300
Units:	Pounds
Number of Containers:	002
Container Type:	Metal drums, barrels, kegs
Handling Method:	Treat
Specific Gravity:	01.00
Document ID:	NJA4042486
Manifest Status:	Not reported
Trans1 State ID:	06993

NYC EDC KINGSBRIDGE ARMORY (Continued) **1004762432**

Year:	2001
Trans2 State ID:	Not reported
Generator Ship Date:	10/09/2001
Trans1 Recv Date:	10/09/2001
Trans2 Recv Date:	Not reported
TSD Site Recv Date:	10/09/2001
Part A Recv Date:	Not reported
Part B Recv Date:	Not reported
Generator EPA ID:	NYR000096883
Trans1 EPA ID:	NJD980772768
Trans2 EPA ID:	Not reported
TSDF ID 1:	NJD991291105
TSDF ID 2:	Not reported
Manifest Tracking Number:	Not reported
Import Indicator:	Not reported
Export Indicator:	Not reported
Discr Quantity Indicator:	Not reported
Discr Type Indicator:	Not reported
Discr Residue Indicator:	Not reported
Discr Partial Reject Indicator:	Not reported
Discr Full Reject Indicator:	Not reported
Manifest Ref Number:	Not reported
Alt Facility RCRA ID:	Not reported
Alt Facility Sign Date:	Not reported
MGMT Method Type Code:	Not reported
Waste Code 1:	LEAD
Waste Code 2:	Not reported
Waste Code 3:	Not reported
Waste Code 4:	Not reported
Waste Code 5:	Not reported
Waste Code 6:	Not reported
Quantity:	29180
Units:	Pounds
Number of Containers:	001
Container Type:	Cargo tanks (tank trucks)
Handling Method:	Treat
Specific Gravity:	01.00
Document ID:	NJA4042527
Manifest Status:	Not reported
Trans1 State ID:	58424
Year:	2001
Trans2 State ID:	Not reported
Generator Ship Date:	10/17/2001
Trans1 Recv Date:	10/17/2001
Trans2 Recv Date:	Not reported
TSD Site Recv Date:	10/17/2001
Part A Recv Date:	Not reported
Part B Recv Date:	Not reported
Generator EPA ID:	NYR000096883
Trans1 EPA ID:	NYD046765574
Trans2 EPA ID:	Not reported
TSDF ID 1:	NJD991291105
TSDF ID 2:	Not reported
Manifest Tracking Number:	Not reported
Import Indicator:	Not reported
Export Indicator:	Not reported

NYC EDC KINGSBRIDGE ARMORY (Continued) **1004762432**

Discr Quantity Indicator:	Not reported
Discr Type Indicator:	Not reported
Discr Residue Indicator:	Not reported
Discr Partial Reject Indicator:	Not reported
Discr Full Reject Indicator:	Not reported
Manifest Ref Number:	Not reported
Alt Facility RCRA ID:	Not reported
Alt Facility Sign Date:	Not reported
MGMT Method Type Code:	Not reported
Waste Code 1:	LEAD
Waste Code 2:	Not reported
Waste Code 3:	Not reported
Waste Code 4:	Not reported
Waste Code 5:	Not reported
Waste Code 6:	Not reported
Quantity:	10920
Units:	Pounds
Number of Containers:	010
Container Type:	Metal drums, barrels, kegs
Handling Method:	Treat
Specific Gravity:	01.00

Document ID:	NJA3266242
Manifest Status:	Not reported
Trans1 State ID:	58424X
Year:	2001
Trans2 State ID:	Not reported
Generator Ship Date:	08/30/2001
Trans1 Recv Date:	08/30/2001
Trans2 Recv Date:	Not reported
TSD Site Recv Date:	08/30/2001
Part A Recv Date:	Not reported
Part B Recv Date:	Not reported
Generator EPA ID:	NYR000096883
Trans1 EPA ID:	NYD046765574
Trans2 EPA ID:	Not reported
TSDF ID 1:	NJD991291105
TSDF ID 2:	Not reported
Manifest Tracking Number:	Not reported
Import Indicator:	Not reported
Export Indicator:	Not reported
Discr Quantity Indicator:	Not reported
Discr Type Indicator:	Not reported
Discr Residue Indicator:	Not reported
Discr Partial Reject Indicator:	Not reported
Discr Full Reject Indicator:	Not reported
Manifest Ref Number:	Not reported
Alt Facility RCRA ID:	Not reported
Alt Facility Sign Date:	Not reported
MGMT Method Type Code:	Not reported
Waste Code 1:	LEAD
Waste Code 2:	Not reported
Waste Code 3:	Not reported
Waste Code 4:	Not reported
Waste Code 5:	Not reported
Waste Code 6:	Not reported
Quantity:	04500

NYC EDC KINGSBRIDGE ARMORY (Continued) **1004762432**

Units:	Pounds
Number of Containers:	009
Container Type:	Metal drums, barrels, kegs
Handling Method:	Treat
Specific Gravity:	01.00

Document ID:	NJA3266285
Manifest Status:	Not reported
Trans1 State ID:	06993
Year:	2001
Trans2 State ID:	Not reported
Generator Ship Date:	09/10/2001
Trans1 Recv Date:	09/10/2001
Trans2 Recv Date:	Not reported
TSD Site Recv Date:	09/10/2001
Part A Recv Date:	Not reported
Part B Recv Date:	Not reported
Generator EPA ID:	NYR000096883
Trans1 EPA ID:	NJD980772768
Trans2 EPA ID:	Not reported
TSDF ID 1:	NJD991291105
TSDF ID 2:	Not reported
Manifest Tracking Number:	Not reported
Import Indicator:	Not reported
Export Indicator:	Not reported
Discr Quantity Indicator:	Not reported
Discr Type Indicator:	Not reported
Discr Residue Indicator:	Not reported
Discr Partial Reject Indicator:	Not reported
Discr Full Reject Indicator:	Not reported
Manifest Ref Number:	Not reported
Alt Facility RCRA ID:	Not reported
Alt Facility Sign Date:	Not reported
MGMT Method Type Code:	Not reported
Waste Code 1:	LEAD
Waste Code 2:	Not reported
Waste Code 3:	Not reported
Waste Code 4:	Not reported
Waste Code 5:	Not reported
Waste Code 6:	Not reported
Quantity:	03800
Units:	Gallons (liquids only)
Number of Containers:	001
Container Type:	Cargo tanks (tank trucks)
Handling Method:	Treat
Specific Gravity:	01.00

E28 **POWER TEST/GETTY 00265** **UST FINDER** **1028591853**
WNW **2717 RESERVOIR AVE** **N/A**
< 1/8 **BRONX, NY 10468**
0.021 mi.
113 ft. **Site 1 of 9 in cluster E**

Relative:
Higher

Actual:
142 ft.

UST FINDER:

Object ID:	303781
Facility ID:	NY4821
Name:	POWER TEST/GETTY 00265
Address:	2717 RESERVOIR AVE
City,State,Zip:	BRONX, NY 10468
Address Match Type:	Not reported
Open USTs:	0
Closed USTs:	9
TOS USTs:	0
Population 1500ft:	21813
Private Wells 1500ft:	0
Within 100yr Floodplain:	No
Land Use:	Developed, Medium Intensity
Within SPA:	No
SPA PWS Facility ID:	Not reported
SPA Water Type:	Not reported
SPA Facility Type:	Not reported
SPA HUC12:	Not reported
Within WHPA:	No
WHPA PWS Facility ID:	Not reported
WHPA Water Type:	Not reported
WHPA Facility Type:	Not reported
WHPA HUC12:	Not reported
Facility Status:	Closed UST(s)
Date of Last Inspection:	Not reported
EPA Region:	2
Tribe:	Not reported
Coordinate Source:	State
X Coord:	-73.899132
Y Coord:	40.8689880000001
Latitude:	40.868988
Longitude:	-73.899132

UST FINDER:

Object ID:	1288868
Facility ID:	NY4821
Tank ID:	NY5115
Tank Status:	Closed
Installation Date:	1969/08/01 16:00:01+00
Removal Date:	Not reported
Tank Capacity:	550
Substances:	Not reported
Tank Wall Type:	Not reported

Object ID:	1288869
Facility ID:	NY4821
Tank ID:	NY4537
Tank Status:	Closed
Installation Date:	1969/08/01 16:00:01+00
Removal Date:	Not reported
Tank Capacity:	550
Substances:	Not reported
Tank Wall Type:	Not reported

POWER TEST/GETTY 00265 (Continued) **1028591853**

Object ID:	1288870
Facility ID:	NY4821
Tank ID:	NY4536
Tank Status:	Closed
Installation Date:	1969/08/01 16:00:01+00
Removal Date:	Not reported
Tank Capacity:	550
Substances:	Not reported
Tank Wall Type:	Not reported

Object ID:	1288871
Facility ID:	NY4821
Tank ID:	NY4535
Tank Status:	Closed
Installation Date:	1969/08/01 16:00:01+00
Removal Date:	Not reported
Tank Capacity:	550
Substances:	Not reported
Tank Wall Type:	Not reported

Object ID:	1288872
Facility ID:	NY4821
Tank ID:	NY4312
Tank Status:	Closed
Installation Date:	1969/08/01 16:00:01+00
Removal Date:	Not reported
Tank Capacity:	550
Substances:	Not reported
Tank Wall Type:	Not reported

Object ID:	1288873
Facility ID:	NY4821
Tank ID:	NY4311
Tank Status:	Closed
Installation Date:	1969/08/01 16:00:01+00
Removal Date:	Not reported
Tank Capacity:	550
Substances:	Not reported
Tank Wall Type:	Not reported

Object ID:	1288874
Facility ID:	NY4821
Tank ID:	NY4096
Tank Status:	Closed
Installation Date:	1969/08/01 16:00:01+00
Removal Date:	Not reported
Tank Capacity:	550
Substances:	Not reported
Tank Wall Type:	Not reported

Object ID:	1288875
Facility ID:	NY4821
Tank ID:	NY4095
Tank Status:	Closed
Installation Date:	1969/08/01 16:00:01+00
Removal Date:	Not reported
Tank Capacity:	550

POWER TEST/GETTY 00265 (Continued) **1028591853**

Substances:	Not reported
Tank Wall Type:	Not reported
Object ID:	1288876
Facility ID:	NY4821
Tank ID:	NY4094
Tank Status:	Closed
Installation Date:	1969/08/01 16:00:01+00
Removal Date:	Not reported
Tank Capacity:	550
Substances:	Not reported
Tank Wall Type:	Not reported

E29 **RESERVOIR SERVICE STATION INC** **EDR Hist Auto** **1021438967**
WNW **2717 RESERVOIR AVE** **N/A**
< 1/8 **BRONX, NY 10468**
0.021 mi.
113 ft. **Site 2 of 9 in cluster E**

Relative: EDR Hist Auto
Higher

Actual:
142 ft.

Year:	Name:	Type:
1969	RESERVOIR SERVICE STATION INC	Gasoline Service Stations
1970	RESERVOIR SERVICE STATION INC	Gasoline Service Stations
1971	RESERVOIR SERVICE STATION INC	Gasoline Service Stations
1972	RESERVOIR SERVICE STATION INC	Gasoline Service Stations
1973	RESERVOIR SERVICE STATION INC	Gasoline Service Stations
1974	RESERVOIR SERVICE STATION INC	Gasoline Service Stations
1975	RESERVOIR SERVICE STATION INC	Gasoline Service Stations
1976	RESERVOIR SERVICE STATION INC	Gasoline Service Stations
1977	RESERVOIR SERVICE STATION INC	Gasoline Service Stations
1978	RESERVOIR SERVICE STATION INC	Gasoline Service Stations
1979	RESERVOIR SERVICE STATION INC	Gasoline Service Stations
1980	RESERVOIR SERVICE STATION INC	Gasoline Service Stations
1982	RESERVOIR SERVICE STATION INC	Gasoline Service Stations
1983	RESERVOIR SERVICE STATION INC	Gasoline Service Stations
1985	RESERVOIR SERVICE STATION INC	Gasoline Service Stations
1986	RESERVOIR SERVICE STATION INC	Gasoline Service Stations
1987	RESERVOIR SERVICE STATION INC	Gasoline Service Stations
1988	RESERVOIR SERVICE STATION INC	Gasoline Service Stations
1989	RESERVOIR SERVICE STATION INC	Gasoline Service Stations
1996	ARMORY AUTO PARTS INC	General Automotive Repair Shops
1997	ARMORY AUTO PARTS INC	General Automotive Repair Shops
1998	ARMORY AUTO PARTS INC	General Automotive Repair Shops
1999	ARMORY AUTO PARTS INC	General Automotive Repair Shops
2000	ARMORY AUTO PARTS INC	General Automotive Repair Shops
2001	ARMORY AUTO PARTS INC	General Automotive Repair Shops
2002	ARMORY AUTO PARTS INC	General Automotive Repair Shops
2003	ARMORY AUTO PARTS INC	General Automotive Repair Shops
2004	ARMORY AUTO PARTS INC	General Automotive Repair Shops
2005	ARMORY AUTO PARTS INC	General Automotive Repair Shops
2006	ARMORY AUTO PARTS INC	General Automotive Repair Shops
2007	ARMORY AUTO PARTS INC	General Automotive Repair Shops
2008	ARMORY AUTO PARTS INC	General Automotive Repair Shops
2009	ARMORY AUTO PARTS INC	General Automotive Repair Shops
2010	ARMORY AUTO PARTS INC	General Automotive Repair Shops
2011	ARMORY AUTO PARTS INC	General Automotive Repair Shops

RESERVOIR SERVICE STATION INC (Continued) **1021438967**

2012	ARMORY AUTO PARTS INC	General Automotive Repair Shops
2013	ARMORY AUTO PARTS INC	General Automotive Repair Shops
2014	ARMORY AUTO PARTS INC	General Automotive Repair Shops

E30 **POWER TEST/GETTY 00265** **NY UST** **U000408215**
WNW **2717 RESERVOIR AVE** **NY Spills** **N/A**
< 1/8 **BRONX, NY 10468** **NY NYC LAND USE**
0.021 mi.
113 ft. **Site 3 of 9 in cluster E**

Relative:
Higher

Actual:
142 ft.

UST:

Name:	POWER TEST/GETTY 00265
Address:	2717 RESERVOIR AVE
City,State,Zip:	BRONX, NY 10468
Id/Status:	2-153028 / Inactive
Program Type:	PBS
Region:	STATE
DEC Region:	2
Expiration Date:	N/A
UTM X:	592768.62836
UTM Y:	4524796.84367
Site Type:	Unknown

Affiliation Records:

Site Id:	4821
Affiliation Type:	Facility Owner
Company Name:	LEEMILTS PETROLEUM INC
Contact Type:	Not reported
Contact Name:	Not reported
Address1:	175 SUNNYSIDE BLVD
Address2:	Not reported
City:	PLAINVIEW
State:	NY
Zip Code:	11803
Country Code:	001
Phone:	(516) 576-9500
EMail:	Not reported
Fax Number:	Not reported
Modified By:	TRANSLAT
Date Last Modified:	2004-03-04

Site Id:	4821
Affiliation Type:	Mail Contact
Company Name:	CAROL HRICAY
Contact Type:	Not reported
Contact Name:	Not reported
Address1:	5 UNION ROAD
Address2:	Not reported
City:	PARSIPPANY
State:	NJ
Zip Code:	07054
Country Code:	001
Phone:	(201) 334-6844
EMail:	Not reported
Fax Number:	Not reported
Modified By:	TRANSLAT
Date Last Modified:	2004-03-04

POWER TEST/GETTY 00265 (Continued) **U000408215**

Site Id:	4821
Affiliation Type:	Facility Operator
Company Name:	POWER TEST/GETTY 00265
Contact Type:	Not reported
Contact Name:	P & L POWER TEST
Address1:	Not reported
Address2:	Not reported
City:	Not reported
State:	NN
Zip Code:	Not reported
Country Code:	001
Phone:	(212) 549-5533
EMail:	Not reported
Fax Number:	Not reported
Modified By:	TRANSLAT
Date Last Modified:	2004-03-04

Site Id:	4821
Affiliation Type:	Emergency Contact
Company Name:	LEEMILTS PETROLEUM INC
Contact Type:	Not reported
Contact Name:	TOM WRIGHT REGION ENGINEER
Address1:	Not reported
Address2:	Not reported
City:	Not reported
State:	NN
Zip Code:	Not reported
Country Code:	001
Phone:	(212) 324-5110
EMail:	Not reported
Fax Number:	Not reported
Modified By:	TRANSLAT
Date Last Modified:	2004-03-04

Tank Info:

Tank Number:	001
Tank ID:	30549
Tank Status:	Tank Converted to Non-Regulated Use
Material Name:	Tank Converted to Non-Regulated Use
Capacity Gallons:	550
Install Date:	08/01/1969
Date Tank Closed:	05/01/1995
Registered:	True
Tank Location:	Underground
Tank Type:	Steel/carbon steel
Material Code:	0009
Common Name of Substance:	Gasoline

Tightness Test Method:	NN
Date Test:	Not reported
Next Test Date:	Not reported
Pipe Model:	Not reported
Modified By:	MJGRIFFI
Last Modified:	05/09/2022

Equipment Records:

POWER TEST/GETTY 00265 (Continued) **U000408215**

A00 - Tank Internal Protection - None
J02 - Dispenser - Suction Dispenser
G03 - Tank Secondary Containment - Vault (w/o access)
H00 - Tank Leak Detection - None
I00 - Overfill - None
B00 - Tank External Protection - None
C00 - Pipe Location - No Piping
D02 - Pipe Type - Galvanized Steel
F00 - Pipe External Protection - None

Tank Number: 002
Tank ID: 30550
Tank Status: Tank Converted to Non-Regulated Use
Material Name: Tank Converted to Non-Regulated Use
Capacity Gallons: 550
Install Date: 08/01/1969
Date Tank Closed: 05/01/1995
Registered: True
Tank Location: Underground
Tank Type: Steel/carbon steel
Material Code: 0009
Common Name of Substance: Gasoline

Tightness Test Method: NN
Date Test: Not reported
Next Test Date: Not reported
Pipe Model: Not reported
Modified By: MJGRIFFI
Last Modified: 05/09/2022

Equipment Records:

J02 - Dispenser - Suction Dispenser
G03 - Tank Secondary Containment - Vault (w/o access)
H00 - Tank Leak Detection - None
I00 - Overfill - None
B00 - Tank External Protection - None
C00 - Pipe Location - No Piping
D02 - Pipe Type - Galvanized Steel
F00 - Pipe External Protection - None
A00 - Tank Internal Protection - None

Tank Number: 003
Tank ID: 30551
Tank Status: Tank Converted to Non-Regulated Use
Material Name: Tank Converted to Non-Regulated Use
Capacity Gallons: 550
Install Date: 08/01/1969
Date Tank Closed: 05/01/1995
Registered: True
Tank Location: Underground
Tank Type: Steel/carbon steel
Material Code: 0009
Common Name of Substance: Gasoline

Tightness Test Method: NN
Date Test: Not reported

POWER TEST/GETTY 00265 (Continued) **U000408215**

Next Test Date: Not reported
Pipe Model: Not reported
Modified By: MJGRIFFI
Last Modified: 05/09/2022

Equipment Records:

G03 - Tank Secondary Containment - Vault (w/o access)
H00 - Tank Leak Detection - None
I00 - Overfill - None
J02 - Dispenser - Suction Dispenser
B00 - Tank External Protection - None
C00 - Pipe Location - No Piping
D02 - Pipe Type - Galvanized Steel
F00 - Pipe External Protection - None
A00 - Tank Internal Protection - None

Tank Number: 004
Tank ID: 30552
Tank Status: Tank Converted to Non-Regulated Use
Material Name: Tank Converted to Non-Regulated Use
Capacity Gallons: 550
Install Date: 08/01/1969
Date Tank Closed: 05/01/1995
Registered: True
Tank Location: Underground
Tank Type: Steel/carbon steel
Material Code: 0009
Common Name of Substance: Gasoline

Tightness Test Method: NN
Date Test: Not reported
Next Test Date: Not reported
Pipe Model: Not reported
Modified By: MJGRIFFI
Last Modified: 05/09/2022

Equipment Records:

G03 - Tank Secondary Containment - Vault (w/o access)
H00 - Tank Leak Detection - None
I00 - Overfill - None
J02 - Dispenser - Suction Dispenser
B00 - Tank External Protection - None
C00 - Pipe Location - No Piping
D02 - Pipe Type - Galvanized Steel
F00 - Pipe External Protection - None
A00 - Tank Internal Protection - None

Tank Number: 005
Tank ID: 30553
Tank Status: Tank Converted to Non-Regulated Use
Material Name: Tank Converted to Non-Regulated Use
Capacity Gallons: 550
Install Date: 08/01/1969
Date Tank Closed: 05/01/1995
Registered: True
Tank Location: Underground

POWER TEST/GETTY 00265 (Continued) **U000408215**

Tank Type: Steel/carbon steel
Material Code: 0009
Common Name of Substance: Gasoline

Tightness Test Method: NN
Date Test: Not reported
Next Test Date: Not reported
Pipe Model: Not reported
Modified By: MJGRIFFI
Last Modified: 05/09/2022

Equipment Records:

J02 - Dispenser - Suction Dispenser
C00 - Pipe Location - No Piping
D02 - Pipe Type - Galvanized Steel
F00 - Pipe External Protection - None
B00 - Tank External Protection - None
G03 - Tank Secondary Containment - Vault (w/o access)
H00 - Tank Leak Detection - None
I00 - Overfill - None
A00 - Tank Internal Protection - None

Tank Number: 006
Tank ID: 30554
Tank Status: Tank Converted to Non-Regulated Use
Material Name: Tank Converted to Non-Regulated Use
Capacity Gallons: 550
Install Date: 08/01/1969
Date Tank Closed: 05/01/1995
Registered: True
Tank Location: Underground
Tank Type: Steel/carbon steel
Material Code: 0009
Common Name of Substance: Gasoline

Tightness Test Method: NN
Date Test: Not reported
Next Test Date: Not reported
Pipe Model: Not reported
Modified By: MJGRIFFI
Last Modified: 05/09/2022

Equipment Records:

J02 - Dispenser - Suction Dispenser
B00 - Tank External Protection - None
C00 - Pipe Location - No Piping
D02 - Pipe Type - Galvanized Steel
F00 - Pipe External Protection - None
G03 - Tank Secondary Containment - Vault (w/o access)
H00 - Tank Leak Detection - None
I00 - Overfill - None
A00 - Tank Internal Protection - None

Tank Number: 007
Tank ID: 30555
Tank Status: Tank Converted to Non-Regulated Use

POWER TEST/GETTY 00265 (Continued) **U000408215**

Material Name: Tank Converted to Non-Regulated Use
Capacity Gallons: 550
Install Date: 08/01/1969
Date Tank Closed: 05/01/1995
Registered: True
Tank Location: Underground
Tank Type: Steel/carbon steel
Material Code: 0009
Common Name of Substance: Gasoline

Tightness Test Method: NN
Date Test: Not reported
Next Test Date: Not reported
Pipe Model: Not reported
Modified By: MJGRIFFI
Last Modified: 05/09/2022

Equipment Records:

A00 - Tank Internal Protection - None
J02 - Dispenser - Suction Dispenser
G03 - Tank Secondary Containment - Vault (w/o access)
H00 - Tank Leak Detection - None
I00 - Overfill - None
B00 - Tank External Protection - None
C00 - Pipe Location - No Piping
D02 - Pipe Type - Galvanized Steel
F00 - Pipe External Protection - None

Tank Number: 008
Tank ID: 30556
Tank Status: Tank Converted to Non-Regulated Use
Material Name: Tank Converted to Non-Regulated Use
Capacity Gallons: 550
Install Date: 08/01/1969
Date Tank Closed: 05/01/1995
Registered: True
Tank Location: Underground
Tank Type: Steel/carbon steel
Material Code: 0009
Common Name of Substance: Gasoline

Tightness Test Method: NN
Date Test: Not reported
Next Test Date: Not reported
Pipe Model: Not reported
Modified By: MJGRIFFI
Last Modified: 05/09/2022

Equipment Records:

J02 - Dispenser - Suction Dispenser
B00 - Tank External Protection - None
C00 - Pipe Location - No Piping
D02 - Pipe Type - Galvanized Steel
F00 - Pipe External Protection - None
G03 - Tank Secondary Containment - Vault (w/o access)
H00 - Tank Leak Detection - None
I00 - Overfill - None

POWER TEST/GETTY 00265 (Continued) **U000408215**

A00 - Tank Internal Protection - None

Tank Number:	009
Tank ID:	30557
Tank Status:	Tank Converted to Non-Regulated Use
Material Name:	Tank Converted to Non-Regulated Use
Capacity Gallons:	550
Install Date:	08/01/1969
Date Tank Closed:	05/01/1995
Registered:	True
Tank Location:	Underground
Tank Type:	Steel/carbon steel
Material Code:	0001
Common Name of Substance:	#2 Fuel Oil (On-Site Consumption)
Tightness Test Method:	NN
Date Test:	Not reported
Next Test Date:	Not reported
Pipe Model:	Not reported
Modified By:	MJGRIFFI
Last Modified:	05/09/2022

Equipment Records:

G03 - Tank Secondary Containment - Vault (w/o access)
H00 - Tank Leak Detection - None
I00 - Overfill - None
B00 - Tank External Protection - None
C00 - Pipe Location - No Piping
D02 - Pipe Type - Galvanized Steel
F00 - Pipe External Protection - None
A00 - Tank Internal Protection - None

SPILLS:

Name:	2717 RESERVOIR AVENUE
Address:	2717 RESERVOIR AVENUE
City,State,Zip:	BRONX, NY
Spill Number/Closed Date:	9504140 / 1995-07-06
Facility ID:	9504140
Facility Type:	ER
DER Facility ID:	161288
Site ID:	193441
DEC Region:	2
Spill Cause:	Deliberate
Spill Class:	C4
SWIS:	0301
Spill Date:	1995-07-06
Investigator:	SMMARTIN
Referred To:	Not reported
Reported to Dept:	1995-07-06
CID:	Not reported
Water Affected:	Not reported
Spill Source:	Commercial/Industrial
Spill Notifier:	Other
Cleanup Ceased:	1995-07-06
Cleanup Meets Std:	True
Last Inspection:	Not reported

POWER TEST/GETTY 00265 (Continued) **U000408215**

Recommended Penalty:	False
UST Trust:	False
Remediation Phase:	0
Date Entered In Computer:	1995-07-28
Spill Record Last Update:	2004-09-30
Spiller Name:	Not reported
Spiller Company:	ARMORY AUTO PARTS (POSS.)
Spiller Address:	Not reported
Spiller Company:	001
Contact Name:	Not reported
Latitude:	40.8681469
Longitude:	-73.8995802
DEC Memo:	Prior to Sept, 2004 data translation this spill Lead_DEC Field was MARTINKAT
Remarks:	NOTIFIER STATES THAT THIS SERVICE STATION HAS NO FACILITIES TO STORE WASTE OIL - THEY JUST PUT IT SOWN THE DRAIN -

All Materials:

Site ID:	193441
Operable Unit ID:	1015268
Operable Unit:	01
Material ID:	365639
Material Code:	0022
Material Name:	waste oil/used oil
Case No.:	Not reported
Material FA:	Petroleum
Quantity:	-1.00
Units:	G
Recovered:	.00
Resource Affected:	Sewer
Oxygenate:	Not reported

NYC LAND USE:

Name:	Not reported
Address:	2717 RESERVOIR AVENUE
City,State,Zip:	BRONX, NY 10468
Latitude:	40.8689762
Longitude:	-73.8998221
Type Of Ownership Code:	Not reported
Owner Name:	2717 RESERVOIR LLC
Borough:	BX
Tax Block:	3248
Tax Lot:	46
Community District:	208
Census Tract 2020:	2026701
Census Block 2020:	20267013000
Census Tract 2010:	267.01
Census Block 2010:	3000
School District:	10
City Council District:	14
Fire Company:	E081
Police Precinct:	50
Health Center District:	21
Health Area:	320
Sanitation District Boro:	2
Sanitation District Number:	08

POWER TEST/GETTY 00265 (Continued) **U000408215**

Sanitation Subsection:	1B
Zoning District 1:	R6: Residential Districts
Zoning District 2:	Not reported
Zoning District 3:	Not reported
Zoning District 4:	Not reported
Commercial Overlay 1:	Not reported
Commercial Overlay 2:	Not reported
Special Purpose District 1:	Not reported
Special Purpose District 2:	Not reported
Special Purpose District 3:	Not reported
Limited Height District:	Not reported
Spill Boundary Indicator:	N
Building Class:	G1: GARAGES AND GASOLINE STATIONS - All Parking Garages
Land Use Category:	Parking Facilities
Number Of Easements:	0
Lot Area:	6600
Total Building Floor Area:	6075
Commercial Floor Area:	6075
Residential Floor Area:	0
Office Floor Area:	0
Retail Floor Area:	0
Garage Floor Area:	6075
Storage Floor Area:	0
Factory Floor Area:	0
Other Floor Area:	0
Total Building Floor Area Source Code:	2
Number Of Buildings:	1
Number Of Floors:	1.0000000
Residential Units:	0
Total Units:	1
Lot Frontage:	127.2500000
Lot Depth:	46.0000000
Building Frontage:	127.0000000
Building Depth:	43.0000000
Extension Code:	N
Proximity Code:	2
Irregular Lot Code:	Y
Lot Type:	5
Basement Type/Grade:	0
Assessed Land Value:	59400.00000
Assessed Total Value:	252900.00000
Exempt Total Value:	0.00000
Year Built:	1929
Year Altered 1:	1969
Year Altered 2:	0
Historic District Name:	Not reported
Landmark Status:	Not reported
Built Floor Area Ratio:	0.92000000000
Maximum Allowable Residential Far:	2.43000000000
Maximum Allowable Commercial Far:	0.00000000000
Maximum Allowable Community Facility Far:	4.80000000000
Boro Code:	2
Borough, Tax Block and Lot:	2032480046.00000000
Condominium Number:	Not reported
Census Tract 2:	026701
X Coordinate:	1011957
Y Coordinate:	255885

POWER TEST/GETTY 00265 (Continued) **U000408215**

Zoning Map #:	3c
Zoning Map Code:	Not reported
Sanborn Map #:	213 019
Tax Map #:	21201
E-designation Number:	Not reported
Apportionment BBL:	Not reported
Apportionment Date:	Not reported
Pluto ??? Dtm Base Map Indicator:	1
2007 Flood Insurance Rate Map Indicator:	Not reported
2015 Preliminary Flood Insurance Rate Map Indicator:	Not reported
Version Number:	24v1.1
Changed By DCP:	Not reported

D31 **2745 RESERVOIR AVE** **NY AST** **U003388639**
NNW **2745 RESERVOIR AVE** **N/A**
< 1/8 **BRONX, NY 10468**
0.022 mi.
117 ft. **Site 2 of 12 in cluster D**

Relative: Higher
Actual: 148 ft.

AST:

Name:	2745 RESERVOIR AVE
Address:	2745 RESERVOIR AVE
City,State,Zip:	BRONX, NY 10468
Region:	STATE
DEC Region:	2
Site Status:	Active
Facility Id:	2-277967
Program Type:	PBS
UTM X:	592805.05968
UTM Y:	4524871.13509
Expiration Date:	07/14/2027
Site Type:	Apartment Building/Office Building

Affiliation Records:

Site Id:	12030
Affiliation Type:	Facility Owner
Company Name:	PATOBA REALTY CO
Contact Type:	OWNER
Contact Name:	TOM BALBONA
Address1:	2745 RESERVOIR AVE
Address2:	Not reported
City:	BRONX
State:	NY
Zip Code:	10468
Country Code:	001
Phone:	(718) 796-2808
EMail:	Not reported
Fax Number:	Not reported
Modified By:	MFLEONAR
Date Last Modified:	2017-08-24

Site Id:	12030
Affiliation Type:	Facility Operator
Company Name:	2745 RESERVOIR AVE
Contact Type:	Not reported
Contact Name:	TOM BALBONA
Address1:	Not reported
Address2:	Not reported

2745 RESERVOIR AVE (Continued) **U003388639**

City:	Not reported
State:	NN
Zip Code:	Not reported
Country Code:	001
Phone:	(718) 796-2808
EMail:	Not reported
Fax Number:	Not reported
Modified By:	TRANSLAT
Date Last Modified:	2004-03-04

Site Id:	12030
Affiliation Type:	Emergency Contact
Company Name:	PATOBA REALTY CO
Contact Type:	Not reported
Contact Name:	PAL BALBONA
Address1:	Not reported
Address2:	Not reported
City:	Not reported
State:	NN
Zip Code:	Not reported
Country Code:	999
Phone:	(914) 760-6908
EMail:	Not reported
Fax Number:	Not reported
Modified By:	MFLEONAR
Date Last Modified:	2017-08-24

Site Id:	12030
Affiliation Type:	Mail Contact
Company Name:	PATOBA REALTY CO
Contact Type:	Not reported
Contact Name:	PATOBA REALTY CO
Address1:	2745 RESERVOIR AVE
Address2:	#C
City:	BRONX
State:	NY
Zip Code:	10468
Country Code:	001
Phone:	(212) 796-2808
EMail:	TOMBALBONA@GMAIL.COM
Fax Number:	Not reported
Modified By:	JSMACRI
Date Last Modified:	2022-07-18

Tank Info:

Tank Number:	001
Tank Id:	14347
Material Code:	0003
Common Name of Substance:	#6 Fuel Oil (On-Site Consumption)

Equipment Records:

D01 - Pipe Type - Steel/Carbon Steel/Iron
A00 - Tank Internal Protection - None
B01 - Tank External Protection - Painted/Asphalt Coating
J02 - Dispenser - Suction Dispenser

2745 RESERVOIR AVE (Continued) **U003388639**

F00 - Pipe External Protection - None
L09 - Piping Leak Detection - Exempt Suction Piping
G03 - Tank Secondary Containment - Vault (w/o access)
H00 - Tank Leak Detection - None
I04 - Overfill - Product Level Gauge (A/G)
C01 - Pipe Location - Aboveground

Tank Location:	Aboveground - on saddles, legs, racks, etc.... Tank bottom is elevated above grade or tank pad, allowing visual inspection.
Tank Type:	Steel/Carbon Steel/Iron
Tank Status:	In Service
Pipe Model:	Not reported
Install Date:	08/29/1951
Capacity Gallons:	5000
Tightness Test Method:	-
Date Test:	Not reported
Next Test Date:	Not reported
Date Tank Closed:	Not reported
Register:	True
Modified By:	JSMACRI
Last Modified:	07/18/2022
Material Name:	#6 fuel oil (on-site consumption)

D32 **CON EDISON** **RCRA NonGen / NLR** **1018280823**
NNW **2751 RESERVIOR AVE** **FINDS** **NYP004757308**
< 1/8 **BRONX, NY 10468** **ECHO**
0.028 mi.
146 ft. **Site 3 of 12 in cluster D**

Relative:
Higher

Actual:
146 ft.

RCRA Listings:

Date Form Received by Agency:	20150325
Handler Name:	Con Edison
Handler Address:	Reservior Ave
Handler City,State,Zip:	BRONX, NY 10468
EPA ID:	NYP004757308
Contact Name:	THOMAS TEELING
Contact Address:	Not reported
Contact City,State,Zip:	Not reported
Contact Telephone:	212-460-3770
Contact Fax:	Not reported
Contact Email:	Not reported
Contact Title:	Not reported
EPA Region:	02
Land Type:	Private
Federal Waste Generator Description:	Not a generator, verified
Non-Notifier:	Not reported
Biennial Report Cycle:	Not reported
Accessibility:	Not reported
Active Site Indicator:	Not reported
State District Owner:	Ny
State District:	NYSDEC R2
Mailing Address:	IRVING PL, 15TH FL NE
Mailing City,State,Zip:	NEW YORK, NY 10003
Owner Name:	Not reported
Owner Type:	Not reported
Operator Name:	Not reported
Operator Type:	Not reported
Short-Term Generator Activity:	No
Importer Activity:	No

CON EDISON (Continued) **1018280823**

Mixed Waste Generator:	No
Transporter Activity:	No
Transfer Facility Activity:	No
Recycler Activity with Storage:	No
Small Quantity On-Site Burner Exemption:	No
Smelting Melting and Refining Furnace Exemption:	No
Underground Injection Control:	No
Off-Site Waste Receipt:	No
Universal Waste Indicator:	No
Universal Waste Destination Facility:	No
Federal Universal Waste:	No
Active Site State-Reg Handler:	---
Federal Facility Indicator:	Not reported
Hazardous Secondary Material Indicator:	N
Sub-Part K Indicator:	Not reported
2018 GPRA Permit Baseline:	Not on the Baseline
2018 GPRA Renewals Baseline:	Not on the Baseline
202 GPRA Corrective Action Baseline:	No
Subject to Corrective Action Universe:	No
Non-TSDFs Where RCRA CA has Been Imposed Universe:	No
Corrective Action Priority Ranking:	No NCAPS ranking
Environmental Control Indicator:	No
Institutional Control Indicator:	No
Human Exposure Controls Indicator:	N/A
Groundwater Controls Indicator:	N/A
Significant Non-Complier Universe:	No
Unaddressed Significant Non-Complier Universe:	No
Addressed Significant Non-Complier Universe:	No
Significant Non-Complier With a Compliance Schedule Universe:	No
Financial Assurance Required:	Not reported
Handler Date of Last Change:	20160502
Recognized Trader-Importer:	No
Recognized Trader-Exporter:	No
Importer of Spent Lead Acid Batteries:	No
Exporter of Spent Lead Acid Batteries:	No
Recycler Activity Without Storage:	No
Manifest Broker:	No
Sub-Part P Indicator:	No

Historic Generators:

Receive Date:	20150325
Handler Name: CON EDISON	
Federal Waste Generator Description:	Large Quantity Generator
State District Owner:	Ny
Large Quantity Handler of Universal Waste:	No
Recognized Trader Importer:	No
Recognized Trader Exporter:	No
Spent Lead Acid Battery Importer:	No
Spent Lead Acid Battery Exporter:	No
Current Record:	No
Non Storage Recycler Activity:	Not reported
Electronic Manifest Broker:	Not reported

Receive Date:	20150325
Handler Name: CON EDISON	
Federal Waste Generator Description:	Not a generator, verified

CON EDISON (Continued) **1018280823**

State District Owner:	Ny
Large Quantity Handler of Universal Waste:	No
Recognized Trader Importer:	No
Recognized Trader Exporter:	No
Spent Lead Acid Battery Importer:	No
Spent Lead Acid Battery Exporter:	No
Current Record:	Yes
Non Storage Recycler Activity:	Not reported
Electronic Manifest Broker:	Not reported

List of NAICS Codes and Descriptions:
NAICS Codes: No NAICS Codes Found

Facility Has Received Notices of Violations:
Violations: No Violations Found

Evaluation Action Summary:
Evaluations: No Evaluations Found

FINDS:
Registry ID: 110067682378

Click Here for FRS Facility Detail Report:

Environmental Interest/Information System:
The Resource Conservation and Recovery Act Information System (RCRAInfo) is EPA's comprehensive information system in support of the Resource Conservation and Recovery Act (RCRA) of 1976 and the Hazardous and Solid Waste Amendments (HSWA) of 1984. It tracks many types of information about generators, transporters, treaters, storers, and disposers of hazardous waste.

Click this hyperlink while viewing on your computer to access additional FINDS: detail in the EDR Site Report.

ECHO:

Envid:	1018280823
Registry ID:	110067682378
DFR URL:	http://echo.epa.gov/detailed-facility-report?fid=110067682378
Name:	CON EDISON
Address:	2751 RESERVIOR AVE
City,State,Zip:	BRONX, NY 10468

D33 **CON EDISON** **NJ MANIFEST** **S120669542**
NNW **2751 RESERVIOR AVE** **N/A**
< 1/8 **BRONX, NY 10468**
0.028 mi.
146 ft. **Site 4 of 12 in cluster D**

Relative: Higher
Actual: 146 ft.

NJ MANIFEST:

EPA ID:	NYP004757308
Name:	CON EDISON
Address:	2751 RESERVIOR AVE
City,State,Zip:	BRONX, NY 10468
County:	Not reported
Mailing Address:	IRVING PL, 15TH FL NE

CON EDISON (Continued) **S120669542**

Mailing City,State,Zip:	NEW YORK, NY 10003
Telephone:	Not reported
Emergency Telephone:	Not reported
Contact:	THOMAS TEELING
Comments:	Not reported
SIC Code:	Not reported
County:	NY005
Municipal:	Not reported
Previous EPAID:	Not reported
Generator Flag:	Not reported
Transporter Flag:	Not reported
TSDF Flag:	Not reported
Name Change:	Not reported
Date Change:	Not reported

Manifest Data:

EPA ID:	NYP004757308
Manifest Number:	002660940GBF
Date Shipped:	3/25/2015
TSDF EPA ID:	NJD991291105
Transporter EPA ID:	NJD003812047
Transporter 2 EPA ID:	Not reported
Transporter 3 EPA ID:	Not reported
Transporter 4 EPA ID:	Not reported
Transporter 5 EPA ID:	Not reported
Transporter 6 EPA ID:	Not reported
Transporter 7 EPA ID:	Not reported
Transporter 8 EPA ID:	Not reported
Transporter 9 EPA ID:	Not reported
Transporter 10 EPA ID:	Not reported
Date Trans1 Transported Waste:	Not reported
Date Trans2 Transported Waste:	Not reported
Date Trans3 Transported Waste:	Not reported
Date Trans4 Transported Waste:	Not reported
Date Trans5 Transported Waste:	Not reported
Date Trans6 Transported Waste:	Not reported
Date Trans7 Transported Waste:	Not reported
Date Trans8 Transported Waste:	Not reported
Date Trans9 Transported Waste:	Not reported
Date Trans10 Transported Waste:	Not reported
Date TSDF Received Waste:	Not reported
TSDF EPA Facility Name:	Not reported
QTY Units:	Not reported
Transporter SEQ ID:	Not reported
Transporter-1 Date:	Not reported
Waste SEQ ID:	Not reported
Waste Type Code 2:	Not reported
Waste Type Code 3:	Not reported
Waste Type Code 4:	Not reported
Waste Type Code 5:	Not reported
Waste Type Code 6:	Not reported
Date Accepted:	Not reported
Manifest Discrepancy Type:	Not reported
Data Entry Number:	Not reported
Was Load Rejected:	Not reported
Reason Load Was Rejected:	Not reported

D34 **CON EDISON** **NY MANIFEST** **S118088184**
NNW **2751 RESERVIOR AVE** **N/A**
< 1/8 **BRONX, NY 10468**
0.028 mi.
146 ft. **Site 5 of 12 in cluster D**

Relative:
Higher

Actual:
146 ft.

NY MANIFEST:

EPA ID:	NYP004757308
Country:	USA
Name:	CON EDISON
Address:	2751 RESERVIOR AVE
Address 2:	Not reported
City,State,Zip:	BRONX, NY 10468
Zip 4:	Not reported
Location Address 1:	F/O 2751 RESERVOIR AVE
Location Address 2:	SB 14489
Location City,State,Zip:	BRONX, NY 10468
Location Zip 4:	Not reported
Facility Status:	Not reported
Total Tanks:	Not reported
Code:	BP

Mailing:

Mailing Name:	CON EDISON
Mailing Contact:	DENNIS HUACON
Mailing Address 1:	4 IRVING PL 15TH FL
Mailing Address 2:	Not reported
Mailing City,State,Zip:	NEW YORK, NY 10003
Mailing Zip 4:	Not reported
Mailing Country:	USA
Mailing Phone:	2124603770

Manifest Data:

Document ID:	Not reported
Manifest Status:	Not reported
Trans1 State ID:	NJD003812047
Year:	2018
Trans2 State ID:	NJD003812047
Generator Ship Date:	03/25/2015
Trans1 Recv Date:	03/25/2015
Trans2 Recv Date:	03/27/2015
TSD Site Recv Date:	03/27/2015
Part A Recv Date:	Not reported
Part B Recv Date:	Not reported
Generator EPA ID:	NYP004757308
Trans1 EPA ID:	Not reported
Trans2 EPA ID:	Not reported
TSDF ID 1:	NJD991291105
TSDF ID 2:	Not reported
Manifest Tracking Number:	002660940GBF
Import Indicator:	N
Export Indicator:	N
Discr Quantity Indicator:	N
Discr Type Indicator:	N
Discr Residue Indicator:	N
Discr Partial Reject Indicator:	N
Discr Full Reject Indicator:	N
Manifest Ref Number:	Not reported
Alt Facility RCRA ID:	Not reported

CON EDISON (Continued) **S118088184**

Alt Facility Sign Date:	Not reported
MGMT Method Type Code:	H110
Waste Code a:	LEAD
Waste Code b:	Not reported
Waste Code c:	Not reported
Waste Code e:	Not reported
Waste Code f:	Not reported
Waste Code g:	Not reported
Waste Code 1:	Not reported
Waste Code 2:	Not reported
Waste Code 3:	Not reported
Waste Code 4:	Not reported
Waste Code 5:	Not reported
Waste Code 6:	Not reported
Quantity:	100
Units:	Pounds
Number of Containers:	1
Container Type:	Cargo tanks (tank trucks)
Handling Method:	Treat
Specific Gravity:	1

D35 **P.S. 86 - BRONX X086** **NY AST** **A100178440**
North **2756 RESERVOIR AVENUE** **N/A**
< 1/8 **BRONX, NY 10468**
0.030 mi.
159 ft. **Site 6 of 12 in cluster D**

Relative:
Higher

Actual:
145 ft.

AST:

Name:	P.S. 86 - BRONX X086
Address:	2756 RESERVOIR AVENUE
City,State,Zip:	BRONX, NY 10468
Region:	STATE
DEC Region:	2
Site Status:	Active
Facility Id:	2-606260
Program Type:	PBS
UTM X:	592845.08055
UTM Y:	4524912.78301
Expiration Date:	07/11/2026
Site Type:	School

Affiliation Records:

Site Id:	28124
Affiliation Type:	Emergency Contact
Company Name:	NYC DEPARTMENT OF EDUCATION
Contact Type:	Not reported
Contact Name:	KEN MAHADEO
Address1:	Not reported
Address2:	Not reported
City:	Not reported
State:	NN
Zip Code:	Not reported
Country Code:	999
Phone:	(646) 210-7918
EMail:	Not reported
Fax Number:	Not reported
Modified By:	JSMACRI

P.S. 86 - BRONX X086 (Continued) **A100178440**

Date Last Modified: 2020-02-04

Site Id: 28124
Affiliation Type: Facility Owner
Company Name: NYC DEPARTMENT OF EDUCATION
Contact Type: MANAGER. FUEL DIVISION
Contact Name: JOSEPH YOUNGHESE
Address1: 44-36 VERNON BLVD.
Address2: Not reported
City: LONG ISLAND CITY
State: NY
Zip Code: 11101
Country Code: 001
Phone: (718) 349-5751
EMail: JYOUNGHESE@SCHOOLS.NYC.GOV
Fax Number: Not reported
Modified By: JSMACRI
Date Last Modified: 2023-10-12

Site Id: 28124
Affiliation Type: Mail Contact
Company Name: NYC DEPARTMENT OF EDUCATION
Contact Type: Not reported
Contact Name: JOSEPH YOUNGHESE
Address1: FIELD OPERATIONS-FUEL DIVISION
Address2: 44-36 VERNON BLVD.
City: LONG ISLAND CITY
State: NY
Zip Code: 11101
Country Code: 001
Phone: (718) 349-5751
EMail: JYOUNGHESE@SCHOOLS.NYC.GOV
Fax Number: Not reported
Modified By: JSMACRI
Date Last Modified: 2023-10-19

Site Id: 28124
Affiliation Type: Facility Operator
Company Name: PUBLIC SCHOOL 86-BRONX X086
Contact Type: Not reported
Contact Name: ALEX LULAJ
Address1: Not reported
Address2: Not reported
City: Not reported
State: NN
Zip Code: Not reported
Country Code: 001
Phone: (718) 584-5505
EMail: Not reported
Fax Number: Not reported
Modified By: JSMACRI
Date Last Modified: 2021-12-22

Tank Info:

Tank Number: 001
Tank Id: 61178

P.S. 86 - BRONX X086 (Continued) **A100178440**

Material Code: 0001
Common Name of Substance: #2 Fuel Oil (On-Site Consumption)

Equipment Records:
I04 - Overfill - Product Level Gauge (A/G)
J02 - Dispenser - Suction Dispenser
C03 - Pipe Location - Aboveground/Underground Combination
G02 - Tank Secondary Containment - Vault (w/access)
L00 - Piping Leak Detection - None
H06 - Tank Leak Detection - Impervious Barrier/Concrete Pad (A/G)
I02 - Overfill - High Level Alarm
E00 - Piping Secondary Containment - None
K00 - Spill Prevention - None
D01 - Pipe Type - Steel/Carbon Steel/Iron
F01 - Pipe External Protection - Painted/Asphalt Coating
H01 - Tank Leak Detection - Interstitial - Electronic Monitoring
A00 - Tank Internal Protection - None
B01 - Tank External Protection - Painted/Asphalt Coating

Tank Location: Aboveground - on saddles, legs, racks, etc.... Tank bottom is elevated above grade or tank pad, allowing visual inspection.
Tank Type: Steel/Carbon Steel/Iron
Tank Status: In Service
Pipe Model: Not reported
Install Date: 01/01/1997
Capacity Gallons: 5000
Tightness Test Method: 34
Date Test: 07/05/2023
Next Test Date: Not reported
Date Tank Closed: Not reported
Register: True
Modified By: LABATIST
Last Modified: 08/03/2023
Material Name: #2 fuel oil (on-site consumption)

Tank Number: 002
Tank Id: 296454

Equipment Records:
C01 - Pipe Location - Aboveground
J02 - Dispenser - Suction Dispenser
G12 - Tank Secondary Containment - Double-Walled (AG only)
L00 - Piping Leak Detection - None
H00 - Tank Leak Detection - None
I02 - Overfill - High Level Alarm
K01 - Spill Prevention - Catch Basin
E00 - Piping Secondary Containment - None
B01 - Tank External Protection - Painted/Asphalt Coating
D01 - Pipe Type - Steel/Carbon Steel/Iron
F01 - Pipe External Protection - Painted/Asphalt Coating
A00 - Tank Internal Protection - None

Tank Location: Aboveground - on saddles, legs, racks, etc.... Tank bottom is elevated above grade or tank pad, allowing visual inspection.
Tank Type: Steel/Carbon Steel/Iron
Tank Status: In Service
Pipe Model: Not reported
Install Date: 10/25/2022

P.S. 86 - BRONX X086 (Continued) **A100178440**

Capacity Gallons:	6000
Tightness Test Method:	-
Date Test:	Not reported
Next Test Date:	Not reported
Date Tank Closed:	Not reported
Register:	True
Modified By:	KXLIU
Last Modified:	11/07/2022
Material Name:	#2 fuel oil (on-site consumption)

D36 **NYC DEPT OF EDUCATION - HS 430X** **RCRA-LQG 1015746478**
North **2780 RESERVOIR AVE** **E MANIFEST NYD986882561**
< 1/8 **BRONX, NY 10468**
0.030 mi.
159 ft. **Site 7 of 12 in cluster D**

Relative: **Higher**

Actual: **145 ft.**

RCRA Listings:

Date Form Received by Agency:	20211015
Handler Name:	Nyc Dept Of Education - Hs 430x
Handler Address:	Reservoir Ave
Handler City,State,Zip:	BRONX, NY 10468
EPA ID:	NYD986882561
Contact Name:	TRENTON BROWN
Contact Address:	THOMSON AVE
Contact City,State,Zip:	LONG ISLAND CITY, NY 11101
Contact Telephone:	718-752-5496
Contact Fax:	718-472-8500
Contact Email:	TBROWN2@NYSCA.ORG
Contact Title:	DIRECTOR OPERATIONS
EPA Region:	02
Land Type:	Municipal
Federal Waste Generator Description:	Large Quantity Generator
Non-Notifier:	Not reported
Biennial Report Cycle:	Not reported
Accessibility:	Not reported
Active Site Indicator:	Handler Activities
State District Owner:	Ny
State District:	NYSDEC R2
Mailing Address:	THOMSON AVE
Mailing City,State,Zip:	LONG ISLAND CITY, NY 11101
Owner Name:	Nyc Dept Of Education
Owner Type:	Municipal
Operator Name:	Nyc Dept Of School Facilities
Operator Type:	Municipal
Short-Term Generator Activity:	No
Importer Activity:	No
Mixed Waste Generator:	No
Transporter Activity:	No
Transfer Facility Activity:	No
Recycler Activity with Storage:	No
Small Quantity On-Site Burner Exemption:	No
Smelting Melting and Refining Furnace Exemption:	No
Underground Injection Control:	No
Off-Site Waste Receipt:	No
Universal Waste Indicator:	No
Universal Waste Destination Facility:	No
Federal Universal Waste:	No
Active Site State-Reg Handler:	---

NYC DEPT OF EDUCATION - HS 430X (Continued) **1015746478**

Federal Facility Indicator:	Not reported
Hazardous Secondary Material Indicator:	N
Sub-Part K Indicator:	Not reported
2018 GPRA Permit Baseline:	Not on the Baseline
2018 GPRA Renewals Baseline:	Not on the Baseline
202 GPRA Corrective Action Baseline:	No
Subject to Corrective Action Universe:	No
Non-TSDFs Where RCRA CA has Been Imposed Universe:	No
Corrective Action Priority Ranking:	No NCAPS ranking
Environmental Control Indicator:	No
Institutional Control Indicator:	No
Human Exposure Controls Indicator:	N/A
Groundwater Controls Indicator:	N/A
Significant Non-Complier Universe:	No
Unaddressed Significant Non-Complier Universe:	No
Addressed Significant Non-Complier Universe:	No
Significant Non-Complier With a Compliance Schedule Universe:	No
Financial Assurance Required:	Not reported
Handler Date of Last Change:	20211020
Recognized Trader-Importer:	No
Recognized Trader-Exporter:	No
Importer of Spent Lead Acid Batteries:	No
Exporter of Spent Lead Acid Batteries:	No
Recycler Activity Without Storage:	No
Manifest Broker:	No
Sub-Part P Indicator:	No

Biennial: List of Years
Year: 2009

Click Here for Biennial Reporting System Data:

Hazardous Waste Summary:
Waste Code: D000
Waste Description: Not Defined

Waste Code: D008
Waste Description: Lead

Handler - Owner Operator:
Owner/Operator Indicator: Owner
Owner/Operator Name: NYC DEPT OF EDUCATION
Legal Status: Municipal
Date Became Current: 19270101
Date Ended Current: Not reported
Owner/Operator Address: 52 CHAMBER ST
Owner/Operator City,State,Zip: NEW YORK, NY 10007
Owner/Operator Telephone: Not reported
Owner/Operator Telephone Ext: Not reported
Owner/Operator Fax: Not reported
Owner/Operator Email: Not reported

Owner/Operator Indicator: PP
Owner/Operator Name: NEW YORK POWER AUTHORITY
Legal Status: Municipal
Date Became Current: 19270101

NYC DEPT OF EDUCATION - HS 430X (Continued) **1015746478**

Date Ended Current:	20120917
Owner/Operator Address:	123 MAIN ST
Owner/Operator City,State,Zip:	WHITE PLAINS, NY 10601-3170
Owner/Operator Telephone:	914-682-6200
Owner/Operator Telephone Ext:	Not reported
Owner/Operator Fax:	Not reported
Owner/Operator Email:	Not reported
Owner/Operator Indicator:	Operator
Owner/Operator Name: NYC DEPT OF EDUCATION	
Legal Status:	Municipal
Date Became Current:	19270101
Date Ended Current:	Not reported
Owner/Operator Address:	Not reported
Owner/Operator City,State,Zip:	Not reported
Owner/Operator Telephone:	Not reported
Owner/Operator Telephone Ext:	Not reported
Owner/Operator Fax:	Not reported
Owner/Operator Email:	Not reported
Owner/Operator Indicator:	PO
Owner/Operator Name: NYC DEPT OF EDUCATION	
Legal Status:	Municipal
Date Became Current:	19270101
Date Ended Current:	20120917
Owner/Operator Address:	52 CHAMBER ST
Owner/Operator City,State,Zip:	NEW YORK, NY 10007
Owner/Operator Telephone:	Not reported
Owner/Operator Telephone Ext:	Not reported
Owner/Operator Fax:	Not reported
Owner/Operator Email:	Not reported
Owner/Operator Indicator:	Operator
Owner/Operator Name: NYC DEPARTMENT OF EDUCATION	
Legal Status:	Municipal
Date Became Current:	19791231
Date Ended Current:	Not reported
Owner/Operator Address:	4436 VERNON BLVD
Owner/Operator City,State,Zip:	LONG ISLAND CITY, NY 11101
Owner/Operator Telephone:	Not reported
Owner/Operator Telephone Ext:	Not reported
Owner/Operator Fax:	Not reported
Owner/Operator Email:	Not reported
Owner/Operator Indicator:	Operator
Owner/Operator Name: NYC DEPT OF EDUCATION	
Legal Status:	Municipal
Date Became Current:	19270101
Date Ended Current:	Not reported
Owner/Operator Address:	Not reported
Owner/Operator City,State,Zip:	Not reported
Owner/Operator Telephone:	Not reported
Owner/Operator Telephone Ext:	Not reported
Owner/Operator Fax:	Not reported
Owner/Operator Email:	Not reported
Owner/Operator Indicator:	Owner

NYC DEPT OF EDUCATION - HS 430X (Continued) **1015746478**

Owner/Operator Name: NYC DEPT OF EDUCATION	
Legal Status:	Municipal
Date Became Current:	19270101
Date Ended Current:	Not reported
Owner/Operator Address:	52 CHAMBER ST
Owner/Operator City,State,Zip:	NEW YORK, NY 10007
Owner/Operator Telephone:	Not reported
Owner/Operator Telephone Ext:	Not reported
Owner/Operator Fax:	Not reported
Owner/Operator Email:	Not reported
Owner/Operator Indicator:	Owner
Owner/Operator Name: NYC DEPT OF EDUCATION	
Legal Status:	Municipal
Date Became Current:	19320210
Date Ended Current:	Not reported
Owner/Operator Address:	30-30 THOMSON AVE
Owner/Operator City,State,Zip:	LONG ISLAND CITY, NY 11101
Owner/Operator Telephone:	718-752-5496
Owner/Operator Telephone Ext:	Not reported
Owner/Operator Fax:	718-472-8500
Owner/Operator Email:	TBROWN2@NYCSCA.ORG
Owner/Operator Indicator:	Operator
Owner/Operator Name: NYC BOARD OF EDUCATION	
Legal Status:	Municipal
Date Became Current:	Not reported
Date Ended Current:	Not reported
Owner/Operator Address:	28-11 QUEENS PLZ N
Owner/Operator City,State,Zip:	LONG ISLAND CITY, NY 11101
Owner/Operator Telephone:	718-349-5600
Owner/Operator Telephone Ext:	Not reported
Owner/Operator Fax:	Not reported
Owner/Operator Email:	Not reported
Owner/Operator Indicator:	Owner
Owner/Operator Name: NYC BOARD OF EDUCATION	
Legal Status:	Municipal
Date Became Current:	Not reported
Date Ended Current:	Not reported
Owner/Operator Address:	28-11 QUEENS PLZ N
Owner/Operator City,State,Zip:	LONG ISLAND CITY, NY 11101
Owner/Operator Telephone:	718-349-5600
Owner/Operator Telephone Ext:	Not reported
Owner/Operator Fax:	Not reported
Owner/Operator Email:	Not reported
Owner/Operator Indicator:	Operator
Owner/Operator Name: NYC DEPT OF SCHOOL FACILITIES	
Legal Status:	Municipal
Date Became Current:	19320210
Date Ended Current:	Not reported
Owner/Operator Address:	30-30 THOMSON AVE
Owner/Operator City,State,Zip:	LONG ISLAND CITY, NY 11101
Owner/Operator Telephone:	914-682-6200
Owner/Operator Telephone Ext:	Not reported
Owner/Operator Fax:	Not reported

NYC DEPT OF EDUCATION - HS 430X (Continued) **1015746478**

Owner/Operator Email: Not reported

Owner/Operator Indicator: Owner
Owner/Operator Name: NYC BOARD OF EDUCATION
Legal Status: Municipal
Date Became Current: Not reported
Date Ended Current: Not reported
Owner/Operator Address: 28-11 QUEENS PLZ N
Owner/Operator City,State,Zip: LONG ISLAND CITY, NY 11101
Owner/Operator Telephone: 718-349-5600
Owner/Operator Telephone Ext: Not reported
Owner/Operator Fax: Not reported
Owner/Operator Email: Not reported

Owner/Operator Indicator: Owner
Owner/Operator Name: NYC DEPARTMENT OF EDUCATION
Legal Status: Municipal
Date Became Current: 19791231
Date Ended Current: Not reported
Owner/Operator Address: 4436 VERNON BLVD
Owner/Operator City,State,Zip: LONG ISLAND CITY, NY 11101
Owner/Operator Telephone: Not reported
Owner/Operator Telephone Ext: Not reported
Owner/Operator Fax: Not reported
Owner/Operator Email: Not reported

Historic Generators:
Receive Date: 20100223
Handler Name: NYC SCA WALTON H.S. X430
Federal Waste Generator Description: Large Quantity Generator
State District Owner: Not reported
Large Quantity Handler of Universal Waste: No
Recognized Trader Importer: No
Recognized Trader Exporter: No
Spent Lead Acid Battery Importer: No
Spent Lead Acid Battery Exporter: No
Current Record: No
Non Storage Recycler Activity: Not reported
Electronic Manifest Broker: Not reported

Receive Date: 19990708
Handler Name: NYC BD OF ED - WALTON HIGH SCHOOL
Federal Waste Generator Description: Not a generator, verified
State District Owner: Ny
Large Quantity Handler of Universal Waste: No
Recognized Trader Importer: No
Recognized Trader Exporter: No
Spent Lead Acid Battery Importer: No
Spent Lead Acid Battery Exporter: No
Current Record: No
Non Storage Recycler Activity: Not reported
Electronic Manifest Broker: Not reported

Receive Date: 20060101
Handler Name: NYC BD OF ED - WALTON HIGH SCHOOL
Federal Waste Generator Description: Not a generator, verified
State District Owner: Ny

NYC DEPT OF EDUCATION - HS 430X (Continued) **1015746478**

Large Quantity Handler of Universal Waste: No
Recognized Trader Importer: No
Recognized Trader Exporter: No
Spent Lead Acid Battery Importer: No
Spent Lead Acid Battery Exporter: No
Current Record: No
Non Storage Recycler Activity: Not reported
Electronic Manifest Broker: Not reported

Receive Date: 20070101
Handler Name: NYC BD OF ED - WALTON HIGH SCHOOL
Federal Waste Generator Description: Not a generator, verified
State District Owner: Ny
Large Quantity Handler of Universal Waste: No
Recognized Trader Importer: No
Recognized Trader Exporter: No
Spent Lead Acid Battery Importer: No
Spent Lead Acid Battery Exporter: No
Current Record: No
Non Storage Recycler Activity: Not reported
Electronic Manifest Broker: Not reported

Receive Date: 20120417
Handler Name: NYC DEPT OF ED - PUBLIC SCHOOL 430X WALTON HIGH SCHOOL
Federal Waste Generator Description: Not a generator, verified
State District Owner: Ny
Large Quantity Handler of Universal Waste: No
Recognized Trader Importer: No
Recognized Trader Exporter: No
Spent Lead Acid Battery Importer: No
Spent Lead Acid Battery Exporter: No
Current Record: No
Non Storage Recycler Activity: Not reported
Electronic Manifest Broker: Not reported

Receive Date: 20120917
Handler Name: NYC DEPT OF ED - PUBLIC SCHOOL 430X WALTON HIGH SCHOOL
Federal Waste Generator Description: Not a generator, verified
State District Owner: Ny
Large Quantity Handler of Universal Waste: No
Recognized Trader Importer: No
Recognized Trader Exporter: No
Spent Lead Acid Battery Importer: No
Spent Lead Acid Battery Exporter: No
Current Record: No
Non Storage Recycler Activity: Not reported
Electronic Manifest Broker: Not reported

Receive Date: 19941027
Handler Name: NYC BD OF ED - WALTON HIGH SCHOOL
Federal Waste Generator Description: Small Quantity Generator
State District Owner: Ny
Large Quantity Handler of Universal Waste: No
Recognized Trader Importer: No
Recognized Trader Exporter: No
Spent Lead Acid Battery Importer: No
Spent Lead Acid Battery Exporter: No

NYC DEPT OF EDUCATION - HS 430X (Continued) **1015746478**

Current Record: No
Non Storage Recycler Activity: Not reported
Electronic Manifest Broker: Not reported

Receive Date: 20211015
Handler Name: NYC DEPT OF EDUCATION - HS 430X
Federal Waste Generator Description: Large Quantity Generator
State District Owner: Ny
Large Quantity Handler of Universal Waste: No
Recognized Trader Importer: No
Recognized Trader Exporter: No
Spent Lead Acid Battery Importer: No
Spent Lead Acid Battery Exporter: No
Current Record: Yes
Non Storage Recycler Activity: No
Electronic Manifest Broker: No

Receive Date: 20110610
Handler Name: NYC DEPT OF ED - PUBLIC SCHOOL 430X WALTON HIGH SCHOOL
Federal Waste Generator Description: Large Quantity Generator
State District Owner: Ny
Large Quantity Handler of Universal Waste: No
Recognized Trader Importer: No
Recognized Trader Exporter: No
Spent Lead Acid Battery Importer: No
Spent Lead Acid Battery Exporter: No
Current Record: No
Non Storage Recycler Activity: Not reported
Electronic Manifest Broker: Not reported

List of NAICS Codes and Descriptions:
NAICS Code: 61111
NAICS Description: ELEMENTARY AND SECONDARY SCHOOLS

NAICS Code: 611110
NAICS Description: ELEMENTARY AND SECONDARY SCHOOLS

Facility Has Received Notices of Violations:
Violations: No Violations Found

Evaluation Action Summary:
Evaluations: No Evaluations Found

E MANIFEST:
Manifest Tracking Number: 011993272FLE
Last Updated Date: 20221020
Shipped Date: 20220924
Received Date: 20221003
Manifest Status: Signed
Submission Type: DataImage5Copy
Origin Type: Service
Generator EPA ID: NYD986882561
Generator Name: Nyc Doe 430x
Generator Mail Street Number: Not reported

NYC DEPT OF EDUCATION - HS 430X (Continued) **1015746478**

Generator Mail Street 1:	2756 RESERVOIR AVE
Generator Mail Street 2:	Not reported
Generator Mail City:	BRONX
Generator Mail State:	NY
Generator Mail Zip:	10468
Generator Location Street Number:	Not reported
Generator Location Street 1:	44-36 Vernon Blvd.
Generator Location Street 2:	Not reported
Generator Location City:	Long Island City
Generator Location Zip:	11101
Generator Location State:	NY
Generator Contact Company Name:	Not reported
Designated Facility EPA ID:	NYD077444263
Designated Facility Name:	Triumvirate Environmental (Nyc), Llc
Designated Facility Mail Street Number:	Not reported
Designated Facility Mail Street 1:	Not reported
Designated Facility Mail Street 2:	42-14 19th Avenue
Designated Facility Mail City:	Astoria
Designated Facility Mail Zip:	11105
Designated Facility Mail State:	NY
Designated Facility Location Street Number:	Not reported
Designated Facility Location Street 1:	42-14 19th Avenue
Designated Facility Location Street 2:	Not reported
Designated Facility Location City:	Astoria
Designated Facility Location Zip:	11105
Designated Facility Location State:	NY
Designated Facility Contact Company Name:	Not reported
Manifest Residue Indicator:	N
Rejection Indicator:	N

Federal Waste:

Manifest Tracking Number:	011993272FLE
Waste Line Number:	1
Federal Waste Code:	D008
Federal Waste: LEAD	

State Waste:

Manifest Tracking Number:	011993272FLE
Waste Line Number:	1
State Waste Code Owner:	NY
State Waste Code:	T
State Waste:	Chemical, physical or biological treatment. Waste management method code to be used on e-Manifest only

Transporter:

Manifest Tracking Number:	011993272FLE
Transporter Line Number:	1
Transporter EPA ID:	NYR000093666
Transporter Name:	Abc Construction Contracting Inc

Waste Line:

Manifest Tracking Number:	011993272FLE
Waste Line Number:	1
U.S. DOT Hazardous Indicator:	Y
U.S. DOT ID Number:	NA3077

NYC DEPT OF EDUCATION - HS 430X (Continued) **1015746478**

U.S. DOT Description:	Na3077, Hazardous Waste, Solid, N.O.S. ((Lead, Debris)), 9, Iii Rq: (D008)
Non-Hazardous Waste Description:	Not reported
Number of Containers:	1
Container Type Code:	DM
Container Type Description:	Metal drums, barrels, kegs
Waste Quantity:	65
Quantity Unit of Measure Code:	P
Quantity Unit of Measure Description:	Pounds
Waste Quantity, in Tons:	0.0325
Acute Waste Quantity, in Tons:	0
Non-Acute Waste Quantity, in Tons:	0.0325
Waste Quantity, in Kilograms:	29.478476
Acute Waste Quantity, in Kilograms:	0
Non-Acute Waste Quantity, in Kilorgrams:	29.478476
Management Method Code:	H141
Management Method Description:	STORAGE, BULKING AND/OR TRANSFER OFF SITE
Waste Residue Indicator:	N
Quantity Discrepancy Indicator:	N
Waste Type Discrepancy Indicator:	N
Waste Density:	Not reported
Waste Density Unit of Measure Code:	Not reported
Waste Density Unit of Measure Description:	Not reported
Form Code:	Not reported
Form Code Description:	Not reported
Source Code:	Not reported
Source Code Description:	Not reported
Waste Minimization Code:	Not reported
Waste Minimization Code Description:	Not reported
Consent Number:	Not reported
EPA Waste Indicator:	Y

D37 **NY DEPARTMENT OF EDUCATION** **E MANIFEST** **1027848786**
North **2756 RESERVOIR AVENUE** **N/A**
< 1/8 **BRONX, NY 10468**
0.030 mi.
159 ft. **Site 8 of 12 in cluster D**

Relative: **Higher**
Actual: **145 ft.**

E MANIFEST:

Manifest Tracking Number:	018892170JJK
Last Updated Date:	20200225
Shipped Date:	20180814
Received Date:	20180814
Manifest Status:	Signed
Submission Type:	DataImage5Copy
Origin Type:	Web
Generator EPA ID:	CESQG
Generator Name:	Ny Department Of Education
Generator Mail Street Number:	Not reported
Generator Mail Street 1:	2756 RESERVOIR AVENUE
Generator Mail Street 2:	ABC CONSTRUCTION CONTRACTING INC (PS86X)
Generator Mail City:	BRONX
Generator Mail State:	NY
Generator Mail Zip:	10468
Generator Location Street Number:	Not reported
Generator Location Street 1:	44-36 VERNON BLVD
Generator Location Street 2:	Not reported
Generator Location City:	Long Island City

NY DEPARTMENT OF EDUCATION (Continued) **1027848786**

Generator Location Zip:	11101
Generator Location State:	NY
Generator Contact Company Name:	Not reported
Designated Facility EPA ID:	NJD002200046
Designated Facility Name:	Cycle Chem Inc
Designated Facility Mail Street Number:	Not reported
Designated Facility Mail Street 1:	Not reported
Designated Facility Mail Street 2:	217 S 1ST ST
Designated Facility Mail City:	ELIZABETH
Designated Facility Mail Zip:	07206
Designated Facility Mail State:	NJ
Designated Facility Location Street Number:	Not reported
Designated Facility Location Street 1:	217 S 1ST ST
Designated Facility Location Street 2:	Not reported
Designated Facility Location City:	ELIZABETH
Designated Facility Location Zip:	07206
Designated Facility Location State:	NJ
Designated Facility Contact Company Name:	Not reported
Manifest Residue Indicator:	N
Rejection Indicator:	N

Federal Waste:

Manifest Tracking Number:	018892170JJK
Waste Line Number:	1
Federal Waste Code:	D008
Federal Waste: LEAD	

Transporter:

Manifest Tracking Number:	018892170JJK
Transporter Line Number:	1
Transporter EPA ID:	NJD003812047
Transporter Name:	Allstate Power Vac Inc

Waste Line:

Manifest Tracking Number:	018892170JJK
Waste Line Number:	1
U.S. DOT Hazardous Indicator:	Y
U.S. DOT ID Number:	NA3077
U.S. DOT Description:	Na3077, Hazardous Waste, Solid, N.O.S. (Lead), 9, Iii, Rq
Non-Hazardous Waste Description:	Not reported
Number of Containers:	1
Container Type Code:	DM
Container Type Description:	Metal drums, barrels, kegs
Waste Quantity:	50
Quantity Unit of Measure Code:	P
Quantity Unit of Measure Description:	Pounds
Waste Quantity, in Tons:	0.025
Acute Waste Quantity, in Tons:	0
Non-Acute Waste Quantity, in Tons:	0.025
Waste Quantity, in Kilograms:	22.67575
Acute Waste Quantity, in Kilograms:	0
Non-Acute Waste Quantity, in Kilorgrams:	22.67575
Management Method Code:	H110
Management Method Description:	STABILIZATION
Waste Residue Indicator:	N
Quantity Discrepancy Indicator:	N

NY DEPARTMENT OF EDUCATION (Continued) **1027848786**

Waste Type Discrepancy Indicator:	N
Waste Density:	Not reported
Waste Density Unit of Measure Code:	Not reported
Waste Density Unit of Measure Description:	Not reported
Form Code:	Not reported
Form Code Description:	Not reported
Source Code:	Not reported
Source Code Description:	Not reported
Waste Minimization Code:	Not reported
Waste Minimization Code Description:	Not reported
Consent Number:	Not reported
EPA Waste Indicator:	Y

D38 **PS 86X** **RCRA-SQG** **1016974901**
North **2756 RESERVOIR AVENUE** **E MANIFEST** **NYR000213629**
< 1/8 **BRONX, NY 10468**
0.030 mi.
159 ft. **Site 9 of 12 in cluster D**

Relative: **Higher**

Actual: **145 ft.**

RCRA Listings:

Date Form Received by Agency:	20141021
Handler Name:	Nyc Dept Of Education - Ps 86x
Handler Address:	Reservoir Ave
Handler City,State,Zip:	BRONX, NY 10468
EPA ID:	NYR000213629
Contact Name:	ALEXANDER LEMPERT
Contact Address:	THOMSON AVE
Contact City,State,Zip:	LONG ISLAND CITY, NY 11101
Contact Telephone:	718-742-8501
Contact Fax:	718-742-8500
Contact Email:	ALEMPERT@NYCSCA.ORG
Contact Title:	DIRECTOR
EPA Region:	02
Land Type:	Municipal
Federal Waste Generator Description:	Small Quantity Generator
Non-Notifier:	Not reported
Biennial Report Cycle:	Not reported
Accessibility:	Not reported
Active Site Indicator:	Handler Activities
State District Owner:	Ny
State District:	NYSDEC R2
Mailing Address:	THOMSON AVE
Mailing City,State,Zip:	LONG ISLAND CITY, NY 11101
Owner Name:	Nyc Dept Of Education
Owner Type:	Municipal
Operator Name:	Nyc Dept Of School Facilities
Operator Type:	Private
Short-Term Generator Activity:	No
Importer Activity:	No
Mixed Waste Generator:	No
Transporter Activity:	No
Transfer Facility Activity:	No
Recycler Activity with Storage:	No
Small Quantity On-Site Burner Exemption:	No
Smelting Melting and Refining Furnace Exemption:	No
Underground Injection Control:	No
Off-Site Waste Receipt:	No
Universal Waste Indicator:	No

PS 86X (Continued) **1016974901**

Universal Waste Destination Facility:	No
Federal Universal Waste:	No
Active Site State-Reg Handler:	---
Federal Facility Indicator:	Not reported
Hazardous Secondary Material Indicator:	N
Sub-Part K Indicator:	Not reported
2018 GPRA Permit Baseline:	Not on the Baseline
2018 GPRA Renewals Baseline:	Not on the Baseline
202 GPRA Corrective Action Baseline:	No
Subject to Corrective Action Universe:	No
Non-TSDFs Where RCRA CA has Been Imposed Universe:	No
Corrective Action Priority Ranking:	No NCAPS ranking
Environmental Control Indicator:	No
Institutional Control Indicator:	No
Human Exposure Controls Indicator:	N/A
Groundwater Controls Indicator:	N/A
Significant Non-Complier Universe:	No
Unaddressed Significant Non-Complier Universe:	No
Addressed Significant Non-Complier Universe:	No
Significant Non-Complier With a Compliance Schedule Universe:	No
Financial Assurance Required:	Not reported
Handler Date of Last Change:	20160708
Recognized Trader-Importer:	No
Recognized Trader-Exporter:	No
Importer of Spent Lead Acid Batteries:	No
Exporter of Spent Lead Acid Batteries:	No
Recycler Activity Without Storage:	No
Manifest Broker:	No
Sub-Part P Indicator:	No

Handler - Owner Operator:

Owner/Operator Indicator:	Operator
Owner/Operator Name: NYC DEPT OF SCHOOL FACILITIES	
Legal Status:	Private
Date Became Current:	19281207
Date Ended Current:	Not reported
Owner/Operator Address:	Not reported
Owner/Operator City,State,Zip:	Not reported
Owner/Operator Telephone:	Not reported
Owner/Operator Telephone Ext:	Not reported
Owner/Operator Fax:	Not reported
Owner/Operator Email:	Not reported

Owner/Operator Indicator:	Owner
Owner/Operator Name: NYC DEPT OF EDUCATION	
Legal Status:	Municipal
Date Became Current:	19281207
Date Ended Current:	Not reported
Owner/Operator Address:	30-30 THOMSON AVE
Owner/Operator City,State,Zip:	LONG ISLAND CITY, NY 11101
Owner/Operator Telephone:	718-742-8501
Owner/Operator Telephone Ext:	Not reported
Owner/Operator Fax:	Not reported
Owner/Operator Email:	Not reported

PS 86X (Continued) **1016974901**

Historic Generators:
- Receive Date: 20141021
- Handler Name: NYC DEPT OF EDUCATION - PS 86X
- Federal Waste Generator Description: Small Quantity Generator
- State District Owner: Ny
- Large Quantity Handler of Universal Waste: No
- Recognized Trader Importer: No
- Recognized Trader Exporter: No
- Spent Lead Acid Battery Importer: No
- Spent Lead Acid Battery Exporter: No
- Current Record: Yes
- Non Storage Recycler Activity: Not reported
- Electronic Manifest Broker: Not reported

List of NAICS Codes and Descriptions:
- NAICS Code: 611110
- NAICS Description: ELEMENTARY AND SECONDARY SCHOOLS

Facility Has Received Notices of Violations:
- Violations: No Violations Found

Evaluation Action Summary:
- Evaluations: No Evaluations Found

E MANIFEST:
- Manifest Tracking Number: 020506924JJK
- Last Updated Date: 20190924
- Shipped Date: 20190905
- Received Date: 20190905
- Manifest Status: Signed
- Submission Type: DataImage5Copy
- Origin Type: Service
- Generator EPA ID: NYR000213629
- Generator Name: Ps 86x
- Generator Mail Street Number: Not reported
- Generator Mail Street 1: 2756 RESERVOIR AVENUE
- Generator Mail Street 2: Not reported
- Generator Mail City: BRONX
- Generator Mail State: NY
- Generator Mail Zip: 10468
- Generator Location Street Number: Not reported
- Generator Location Street 1: 589 JOHNSON AVENUE
- Generator Location Street 2: Not reported
- Generator Location City: BROOKLYN
- Generator Location Zip: 11237
- Generator Location State: NY
- Generator Contact Company Name: Not reported
- Designated Facility EPA ID: NJD002200046
- Designated Facility Name: Cycle Chem, Inc.
- Designated Facility Mail Street Number: Not reported
- Designated Facility Mail Street 1: Not reported
- Designated Facility Mail Street 2: 217 SOUTH FIRST STREET
- Designated Facility Mail City: ELIZABETH
- Designated Facility Mail Zip: 07206

PS 86X (Continued) **1016974901**

Designated Facility Mail State: NJ
Designated Facility Location Street Number: Not reported
Designated Facility Location Street 1: 217 SOUTH FIRST STREET
Designated Facility Location Street 2: Not reported
Designated Facility Location City: ELIZABETH
Designated Facility Location Zip: 07206
Designated Facility Location State: NJ
Designated Facility Contact Company Name: Not reported
Manifest Residue Indicator: N
Rejection Indicator: N

Federal Waste:
Manifest Tracking Number: 020506924JJK
Waste Line Number: 1
Federal Waste Code: D008
Federal Waste: LEAD

State Waste:
Manifest Tracking Number: 020506924JJK
Waste Line Number: 1
State Waste Code Owner: NY
State Waste Code: T
State Waste: Chemical, physical or biological treatment. Waste management method code to be used on e-Manifest only

Transporter:
Manifest Tracking Number: 020506924JJK
Transporter Line Number: 1
Transporter EPA ID: NJD003812047
Transporter Name: Allstate Power Vac, Inc.

Waste Line:
Manifest Tracking Number: 020506924JJK
Waste Line Number: 1
U.S. DOT Hazardous Indicator: Y
U.S. DOT ID Number: NA3077
U.S. DOT Description: Rq, Na3077, Hazardous Waste, Solid, N.O.S. (Lead), 9 , Iii
Non-Hazardous Waste Description: Not reported
Number of Containers: 1
Container Type Code: DF
Container Type Description: Fiberboard or plastic drums, barrels, kegs
Waste Quantity: 20
Quantity Unit of Measure Code: P
Quantity Unit of Measure Description: Pounds
Waste Quantity, in Tons: 0.01
Acute Waste Quantity, in Tons: 0
Non-Acute Waste Quantity, in Tons: 0.01
Waste Quantity, in Kilograms: 9.0703
Acute Waste Quantity, in Kilograms: 0
Non-Acute Waste Quantity, in Kilorgrams: 9.0703
Management Method Code: H141
Management Method Description: STORAGE, BULKING AND/OR TRANSFER OFF SITE
Waste Residue Indicator: N
Quantity Discrepancy Indicator: N
Waste Type Discrepancy Indicator: N

PS 86X (Continued) **1016974901**

Waste Density:	Not reported
Waste Density Unit of Measure Code:	Not reported
Waste Density Unit of Measure Description:	Not reported
Form Code:	Not reported
Form Code Description:	Not reported
Source Code:	Not reported
Source Code Description:	Not reported
Waste Minimization Code:	Not reported
Waste Minimization Code Description:	Not reported
Consent Number:	Not reported
EPA Waste Indicator:	Y

D39 **NYC DEPT OF EDUCATION - PS 86X** **NY LEAD** **S121133012**
North **2756 RESERVOIR AVE** **NY MANIFEST** **N/A**
< 1/8 **BRONX, NY 10468**
0.030 mi.
159 ft. **Site 10 of 12 in cluster D**

Relative: **Higher**

Actual: **145 ft.**

NYC LEAD 2:

Name:	P.S. 86 - BRONX
Address:	2756 RESERVOIR AVENUE
City,State,Zip:	BRONX, NY
Geographical District:	10
Building Code:	X086
Room:	AUD
Deteriorated Paint:	NO
Presence of LBP:	NA
Stabilization Required:	NA
Stabilization Complete:	NA

Name:	P.S. 86 - BRONX
Address:	2756 RESERVOIR AVENUE
City,State,Zip:	BRONX, NY
Geographical District:	10
Building Code:	X086
Room:	106 BR
Deteriorated Paint:	NO
Presence of LBP:	NA
Stabilization Required:	NA
Stabilization Complete:	NA

Name:	P.S. 86 - BRONX
Address:	2756 RESERVOIR AVENUE
City,State,Zip:	BRONX, NY
Geographical District:	10
Building Code:	X086
Room:	108 BR
Deteriorated Paint:	NO
Presence of LBP:	NA
Stabilization Required:	NA
Stabilization Complete:	NA

Name:	P.S. 86 - BRONX
Address:	2756 RESERVOIR AVENUE
City,State,Zip:	BRONX, NY
Geographical District:	10
Building Code:	X086
Room:	203 BR

NYC DEPT OF EDUCATION - PS 86X (Continued) **S121133012**

Deteriorated Paint:	NO
Presence of LBP:	NA
Stabilization Required:	NA
Stabilization Complete:	NA

Name:	P.S. 86 - BRONX
Address:	2756 RESERVOIR AVENUE
City,State,Zip:	BRONX, NY
Geographical District:	10
Building Code:	X086
Room:	204/206 BR
Deteriorated Paint:	NO
Presence of LBP:	NA
Stabilization Required:	NA
Stabilization Complete:	NA

Name:	P.S. 86 - BRONX
Address:	2756 RESERVOIR AVENUE
City,State,Zip:	BRONX, NY
Geographical District:	10
Building Code:	X086
Room:	214 BR
Deteriorated Paint:	NO
Presence of LBP:	NA
Stabilization Required:	NA
Stabilization Complete:	NA

Name:	P.S. 86 - BRONX
Address:	2756 RESERVOIR AVENUE
City,State,Zip:	BRONX, NY
Geographical District:	10
Building Code:	X086
Room:	259 BR
Deteriorated Paint:	NO
Presence of LBP:	NA
Stabilization Required:	NA
Stabilization Complete:	NA

Name:	P.S. 86 - BRONX
Address:	2756 RESERVOIR AVENUE
City,State,Zip:	BRONX, NY
Geographical District:	10
Building Code:	X086
Room:	351 BR
Deteriorated Paint:	NO
Presence of LBP:	NA
Stabilization Required:	NA
Stabilization Complete:	NA

Name:	P.S. 86 - BRONX
Address:	2756 RESERVOIR AVENUE
City,State,Zip:	BRONX, NY
Geographical District:	10
Building Code:	X086
Room:	355 BR
Deteriorated Paint:	NO
Presence of LBP:	NA

NYC DEPT OF EDUCATION - PS 86X (Continued) **S121133012**

Stabilization Required: NA
Stabilization Complete: NA

Name: P.S. 86 - BRONX
Address: 2756 RESERVOIR AVENUE
City,State,Zip: BRONX, NY
Geographical District: 10
Building Code: X086
Room: 452A BR
Deteriorated Paint: NO
Presence of LBP: NA
Stabilization Required: NA
Stabilization Complete: NA

Name: P.S. 86 - BRONX
Address: 2756 RESERVOIR AVENUE
City,State,Zip: BRONX, NY
Geographical District: 10
Building Code: X086
Room: 456 BR
Deteriorated Paint: NO
Presence of LBP: NA
Stabilization Required: NA
Stabilization Complete: NA

Name: P.S. 86 - BRONX
Address: 2756 RESERVOIR AVENUE
City,State,Zip: BRONX, NY
Geographical District: 10
Building Code: X086
Room: 555 BR
Deteriorated Paint: NO
Presence of LBP: NA
Stabilization Required: NA
Stabilization Complete: NA

Name: P.S. 86 - BRONX
Address: 2756 RESERVOIR AVENUE
City,State,Zip: BRONX, NY
Geographical District: 10
Building Code: X086
Room: 556 BR
Deteriorated Paint: NO
Presence of LBP: NA
Stabilization Required: NA
Stabilization Complete: NA

Name: P.S. 86 - BRONX
Address: 2756 RESERVOIR AVENUE
City,State,Zip: BRONX, NY
Geographical District: 10
Building Code: X086
Room: 411
Deteriorated Paint: NO
Presence of LBP: NA
Stabilization Required: NA
Stabilization Complete: NA

NYC DEPT OF EDUCATION - PS 86X (Continued) **S121133012**

Name:	P.S. 86 - BRONX
Address:	2756 RESERVOIR AVENUE
City,State,Zip:	BRONX, NY
Geographical District:	10
Building Code:	X086
Room:	2nd Floor Gym
Deteriorated Paint:	NO
Presence of LBP:	NA
Stabilization Required:	NA
Stabilization Complete:	NA

Name:	P.S. 86 - BRONX
Address:	2756 RESERVOIR AVENUE
City,State,Zip:	BRONX, NY
Geographical District:	10
Building Code:	X086
Room:	5th Floor Gym
Deteriorated Paint:	NO
Presence of LBP:	NA
Stabilization Required:	NA
Stabilization Complete:	NA

Name:	P.S. 86 - BRONX
Address:	2756 RESERVOIR AVENUE
City,State,Zip:	BRONX, NY
Geographical District:	10
Building Code:	X086
Room:	SC
Deteriorated Paint:	NO
Presence of LBP:	NA
Stabilization Required:	NA
Stabilization Complete:	NA

Name:	P.S. 86 - BRONX
Address:	2756 RESERVOIR AVENUE
City,State,Zip:	BRONX, NY
Geographical District:	10
Building Code:	X086
Room:	260 BR
Deteriorated Paint:	NO
Presence of LBP:	NA
Stabilization Required:	NA
Stabilization Complete:	NA

Name:	P.S. 86 - BRONX
Address:	2756 RESERVOIR AVENUE
City,State,Zip:	BRONX, NY
Geographical District:	10
Building Code:	X086
Room:	401A
Deteriorated Paint:	YES
Presence of LBP:	NO
Stabilization Required:	NO
Stabilization Complete:	NA

Name:	P.S. 86 - BRONX
Address:	2756 RESERVOIR AVENUE

NYC DEPT OF EDUCATION - PS 86X (Continued) **S121133012**

City,State,Zip:	BRONX, NY
Geographical District:	10
Building Code:	X086
Room:	203
Deteriorated Paint:	YES
Presence of LBP:	NO
Stabilization Required:	NO
Stabilization Complete:	NA

Name:	P.S. 86 - BRONX
Address:	2756 RESERVOIR AVENUE
City,State,Zip:	BRONX, NY
Geographical District:	10
Building Code:	X086
Room:	204
Deteriorated Paint:	YES
Presence of LBP:	NO
Stabilization Required:	NO
Stabilization Complete:	NA

Name:	P.S. 86 - BRONX
Address:	2756 RESERVOIR AVENUE
City,State,Zip:	BRONX, NY
Geographical District:	10
Building Code:	X086
Room:	206
Deteriorated Paint:	YES
Presence of LBP:	NO
Stabilization Required:	NO
Stabilization Complete:	NA

Name:	P.S. 86 - BRONX
Address:	2756 RESERVOIR AVENUE
City,State,Zip:	BRONX, NY
Geographical District:	10
Building Code:	X086
Room:	213
Deteriorated Paint:	NO
Presence of LBP:	NA
Stabilization Required:	NA
Stabilization Complete:	NA

Name:	P.S. 86 - BRONX
Address:	2756 RESERVOIR AVENUE
City,State,Zip:	BRONX, NY
Geographical District:	10
Building Code:	X086
Room:	214
Deteriorated Paint:	NO
Presence of LBP:	NA
Stabilization Required:	NA
Stabilization Complete:	NA

Name:	P.S. 86 - BRONX
Address:	2756 RESERVOIR AVENUE
City,State,Zip:	BRONX, NY
Geographical District:	10

NYC DEPT OF EDUCATION - PS 86X (Continued) **S121133012**

Building Code:	X086
Room:	314
Deteriorated Paint:	NO
Presence of LBP:	NA
Stabilization Required:	NA
Stabilization Complete:	NA

Name:	P.S. 86 - BRONX
Address:	2756 RESERVOIR AVENUE
City,State,Zip:	BRONX, NY
Geographical District:	10
Building Code:	X086
Room:	406
Deteriorated Paint:	NO
Presence of LBP:	NA
Stabilization Required:	NA
Stabilization Complete:	NA

Name:	P.S. 86 - BRONX
Address:	2756 RESERVOIR AVENUE
City,State,Zip:	BRONX, NY
Geographical District:	10
Building Code:	X086
Room:	418
Deteriorated Paint:	NO
Presence of LBP:	NA
Stabilization Required:	NA
Stabilization Complete:	NA

NY MANIFEST:

EPA ID:	NYR000213629
Country:	USA
Name:	NYC DEPT OF EDUCATION - PS 86X
Address:	2756 RESERVOIR AVE
Address 2:	Not reported
City,State,Zip:	BRONX, NY 10468
Zip 4:	Not reported
Location Address 1:	2756 RESERVOIR AVE
Location Address 2:	Not reported
Location City,State,Zip:	BRONX, NY 10468
Location Zip 4:	Not reported
Facility Status:	Not reported
Total Tanks:	Not reported
Code:	BP

Mailing:

Mailing Name:	NYC DEPT OF EDUCATION - PS 86X
Mailing Contact:	NYC DEPT OF EDUCATION - PS 86X
Mailing Address 1:	2756 RESERVOIR AVE
Mailing Address 2:	Not reported
Mailing City,State,Zip:	BRONX, NY 10468
Mailing Zip 4:	Not reported
Mailing Country:	USA
Mailing Phone:	Not reported

Manifest Data:

Document ID:	Not reported

NYC DEPT OF EDUCATION - PS 86X (Continued) **S121133012**

Manifest Status:	Not reported
Trans1 State ID:	MAC300016672
Year:	2018
Trans2 State ID:	Not reported
Generator Ship Date:	01/24/2018
Trans1 Recv Date:	01/24/2018
Trans2 Recv Date:	Not reported
TSD Site Recv Date:	01/25/2018
Part A Recv Date:	Not reported
Part B Recv Date:	Not reported
Generator EPA ID:	NYR000213629
Trans1 EPA ID:	Not reported
Trans2 EPA ID:	Not reported
TSDF ID 1:	NYD077444263
TSDF ID 2:	Not reported
Manifest Tracking Number:	010433400FLE
Import Indicator:	N
Export Indicator:	N
Discr Quantity Indicator:	N
Discr Type Indicator:	N
Discr Residue Indicator:	N
Discr Partial Reject Indicator:	N
Discr Full Reject Indicator:	N
Manifest Ref Number:	Not reported
Alt Facility RCRA ID:	Not reported
Alt Facility Sign Date:	Not reported
MGMT Method Type Code:	H141
Waste Code a:	IGNITABLE WASTE
Waste Code b:	Not reported
Waste Code c:	Not reported
Waste Code e:	Not reported
Waste Code f:	Not reported
Waste Code g:	Not reported
Waste Code 1:	Not reported
Waste Code 2:	Not reported
Waste Code 3:	Not reported
Waste Code 4:	Not reported
Waste Code 5:	Not reported
Waste Code 6:	Not reported
Quantity:	90
Units:	Pounds
Number of Containers:	1
Container Type:	Fiberboard or plastic drums, barrels, kegs
Handling Method:	Burn
Specific Gravity:	1

Document ID:	Not reported
Manifest Status:	Not reported
Trans1 State ID:	MAC300016672
Year:	2018
Trans2 State ID:	Not reported
Generator Ship Date:	06/16/2017
Trans1 Recv Date:	06/16/2017
Trans2 Recv Date:	Not reported
TSD Site Recv Date:	06/22/2017
Part A Recv Date:	Not reported
Part B Recv Date:	Not reported

NYC DEPT OF EDUCATION - PS 86X (Continued) **S121133012**

Generator EPA ID:	NYR000213629
Trans1 EPA ID:	Not reported
Trans2 EPA ID:	Not reported
TSDF ID 1:	NYD077444263
TSDF ID 2:	Not reported
Manifest Tracking Number:	010965936FLE
Import Indicator:	N
Export Indicator:	N
Discr Quantity Indicator:	N
Discr Type Indicator:	N
Discr Residue Indicator:	N
Discr Partial Reject Indicator:	N
Discr Full Reject Indicator:	N
Manifest Ref Number:	Not reported
Alt Facility RCRA ID:	Not reported
Alt Facility Sign Date:	Not reported
MGMT Method Type Code:	H141
Waste Code a:	IGNITABLE WASTE
Waste Code b:	Not reported
Waste Code c:	Not reported
Waste Code e:	Not reported
Waste Code f:	Not reported
Waste Code g:	Not reported
Waste Code 1:	Not reported
Waste Code 2:	Not reported
Waste Code 3:	Not reported
Waste Code 4:	Not reported
Waste Code 5:	Not reported
Waste Code 6:	Not reported
Quantity:	91
Units:	Pounds
Number of Containers:	2
Container Type:	Metal drums, barrels, kegs
Handling Method:	Burn
Specific Gravity:	1

E40 **PARKASH 2691 LLC** **NY AST** **U003389150**
West **2691 RESERVOIR AVE** **N/A**
< 1/8 **BRONX, NY 10468**
0.032 mi.
170 ft. **Site 4 of 9 in cluster E**

Relative:
Higher

Actual:
141 ft.

AST:

Name:	PARKASH 2691 LLC
Address:	2691 RESERVOIR AVE
City,State,Zip:	BRONX, NY 10468
Region:	STATE
DEC Region:	2
Site Status:	Active
Facility Id:	2-294136
Program Type:	PBS
UTM X:	592702.42615
UTM Y:	4524723.99690
Expiration Date:	03/16/2026
Site Type:	Apartment Building/Office Building

Affiliation Records:

PARKASH 2691 LLC (Continued) **U003389150**

Site Id:	13445
Affiliation Type:	Mail Contact
Company Name:	VED PARKASH
Contact Type:	Not reported
Contact Name:	PARKASH 2691 LLC
Address1:	172-14 89 AVENUE
Address2:	Not reported
City:	JAMAICA
State:	NY
Zip Code:	11432
Country Code:	001
Phone:	(718) 658-8087
EMail:	ANURAG.PARKASH@GMAIL.COM
Fax Number:	Not reported
Modified By:	JSMACRI
Date Last Modified:	2020-10-27

Site Id:	13445
Affiliation Type:	Facility Operator
Company Name:	PARKASH 2691 LLC
Contact Type:	Not reported
Contact Name:	EDUARDO NUNEZ
Address1:	Not reported
Address2:	Not reported
City:	Not reported
State:	NN
Zip Code:	Not reported
Country Code:	001
Phone:	(516) 815-8252
EMail:	Not reported
Fax Number:	Not reported
Modified By:	MRBARROW
Date Last Modified:	2016-04-29

Site Id:	13445
Affiliation Type:	Emergency Contact
Company Name:	PARKASH 2691 LLC
Contact Type:	Not reported
Contact Name:	VED PARKASH
Address1:	Not reported
Address2:	Not reported
City:	Not reported
State:	NN
Zip Code:	Not reported
Country Code:	999
Phone:	(516) 815-8252
EMail:	Not reported
Fax Number:	Not reported
Modified By:	MRBARROW
Date Last Modified:	2016-04-29

Site Id:	13445
Affiliation Type:	Facility Owner
Company Name:	PARKASH 2691 LLC
Contact Type:	MANAGING MEMBER
Contact Name:	VED PARKASH
Address1:	172-14 89 AVENUE

PARKASH 2691 LLC (Continued) **U003389150**

Address2:	Not reported
City:	JAMAICA
State:	NY
Zip Code:	11432
Country Code:	001
Phone:	(516) 815-8252
EMail:	Not reported
Fax Number:	Not reported
Modified By:	DAFRANCI
Date Last Modified:	2021-01-28

Tank Info:

Tank Number:	001
Tank Id:	15330
Material Code:	0003
Common Name of Substance:	#6 Fuel Oil (On-Site Consumption)

Equipment Records:

	H99 - Tank Leak Detection - Other
	C01 - Pipe Location - Aboveground
	I04 - Overfill - Product Level Gauge (A/G)
	A00 - Tank Internal Protection - None
	B01 - Tank External Protection - Painted/Asphalt Coating
	D01 - Pipe Type - Steel/Carbon Steel/Iron
	K00 - Spill Prevention - None
	L99 - Piping Leak Detection - Other
	I05 - Overfill - Vent Whistle
	E00 - Piping Secondary Containment - None
	F00 - Pipe External Protection - None
	G00 - Tank Secondary Containment - None
	J05 - Dispenser - On Site Heating System (Supply/Return)
Tank Location:	Aboveground - contact with soil.... Tank bottom rests on soil, allowing no visual inspection.
Tank Type:	Steel/Carbon Steel/Iron
Tank Status:	In Service
Pipe Model:	Not reported
Install Date:	12/01/1940
Capacity Gallons:	5000
Tightness Test Method:	34
Date Test:	09/11/2020
Next Test Date:	Not reported
Date Tank Closed:	Not reported
Register:	True
Modified By:	MJGRIFFI
Last Modified:	05/09/2022
Material Name:	#2 fuel oil (on-site consumption)

E41 **SIDAN CARPET SERVICE INC** **EDR Hist Cleaner** **1020087418**
West **2691 RESERVOIR AVE** **N/A**
< 1/8 **BRONX, NY 10468**
0.032 mi.
170 ft. **Site 5 of 9 in cluster E**

Relative: EDR Hist Cleaner
Higher

Actual: **141 ft.**

Year:	Name:	Type:
1994	SIDAN CARPET SERVICE INC	Drycleaning Plants, Except Rugs
1995	SIDAN CARPET SERVICE INC	Drycleaning Plants, Except Rugs
1996	SIDAN CARPET SERVICE INC	Drycleaning Plants, Except Rugs
1997	SIDAN CARPET SERVICE INC	Drycleaning Plants, Except Rugs
1998	SIDAN CARPET SERVICE INC	Drycleaning Plants, Except Rugs

---

C42 **MANHOLE 23622** **NY Spills** **S103935954**
East **WEST 195TH ST+JEROME AVE** **N/A**
< 1/8 **BRONX, NY**
0.033 mi.
175 ft. **Site 16 of 18 in cluster C**

Relative: SPILLS:
Higher

Actual: **137 ft.**

Name:	MANHOLE 23622
Address:	WEST 195TH ST+JEROME AVE
City,State,Zip:	BRONX, NY
Spill Number/Closed Date:	9900237 / 1999-04-15
Facility ID:	9900237
Facility Type:	ER
DER Facility ID:	114083
Site ID:	132475
DEC Region:	2
Spill Cause:	Unknown
Spill Class:	C4
SWIS:	0301
Spill Date:	1999-04-06
Investigator:	JHOCONNE
Referred To:	Not reported
Reported to Dept:	1999-04-06
CID:	282
Water Affected:	MANHOLE
Spill Source:	Unknown
Spill Notifier:	Affected Persons
Cleanup Ceased:	Not reported
Cleanup Meets Std:	False
Last Inspection:	Not reported
Recommended Penalty:	False
UST Trust:	False
Remediation Phase:	0
Date Entered In Computer:	1999-04-06
Spill Record Last Update:	2000-06-15
Spiller Name:	Not reported
Spiller Company:	UNKNOWN
Spiller Address:	Not reported
Spiller Company:	999
Contact Name:	FRANK MASSERIA
Latitude:	40.8224560
Longitude:	-73.8871910
DEC Memo:	Prior to Sept, 2004 data translation this spill Lead_DEC Field was O'CONNELL con ed e2mis notes: Approx 1 qt oil in approx 30 gal water...conduit plate 31J-3 shows no

MANHOLE 23622 (Continued) **S103935954**

sewer connection in this
structure. L.Fischer emerg supv determined spillonly a sheen...
diapered up ... cleanup completed
at 1800 hrs...no tag hung...no sample taken.

Remarks: they have an unknown oil spilled in manhole. oil sitting in 30 gallons of water.ref 124088

All Materials:

Site ID:	132475
Operable Unit ID:	1079017
Operable Unit:	01
Material ID:	307377
Material Code:	0066A
Material Name:	unknown petroleum
Case No.:	Not reported
Material FA:	Petroleum
Quantity:	1.00
Units:	G
Recovered:	.00
Resource Affected:	Surface Water
Oxygenate:	Not reported

F43 **2685 GRAND CONCOURSE BLVD** **UST FINDER** **1028571836**
WSW **2685 GRAND BLVD (CONCOURSE)** **N/A**
< 1/8 **BRONX, NY 10468**
0.035 mi.
185 ft. **Site 1 of 9 in cluster F**

Relative: **Higher**
Actual: **138 ft.**

UST FINDER:

Object ID:	303736
Facility ID:	NY22412
Name:	2685 GRAND CONCOURSE BLVD
Address:	2685 GRAND BLVD (CONCOURSE)
City,State,Zip:	BRONX, NY 10468
Address Match Type:	Not reported
Open USTs:	0
Closed USTs:	1
TOS USTs:	0
Population 1500ft:	29474
Private Wells 1500ft:	0
Within 100yr Floodplain:	No
Land Use:	Developed, High Intensity
Within SPA:	No
SPA PWS Facility ID:	Not reported
SPA Water Type:	Not reported
SPA Facility Type:	Not reported
SPA HUC12:	Not reported
Within WHPA:	No
WHPA PWS Facility ID:	Not reported
WHPA Water Type:	Not reported
WHPA Facility Type:	Not reported
WHPA HUC12:	Not reported
Facility Status:	Closed UST(s)
Date of Last Inspection:	Not reported
EPA Region:	2
Tribe:	Not reported
Coordinate Source:	State

2685 GRAND CONCOURSE BLVD (Continued) **1028571836**

X Coord: -73.893339
Y Coord: 40.866924
Latitude: 40.866924
Longitude: -73.893339

UST FINDER:
Object ID: 1218762
Facility ID: NY22412
Tank ID: NY26908
Tank Status: Closed
Installation Date: Not reported
Removal Date: Not reported
Tank Capacity: 5000
Substances: Not reported
Tank Wall Type: Not reported

F44 **2685 GRAND CONCOURSE BLVD** **NY UST** **U001841447**
WSW **2685 GRAND BLVD (CONCOURSE)** **N/A**
< 1/8 **BRONX, NY 10468**
0.035 mi.
185 ft. **Site 2 of 9 in cluster F**

Relative:
Higher

Actual:
138 ft.

UST:
Name: 2685 GRAND CONCOURSE BLVD
Address: 2685 GRAND BLVD (CONCOURSE)
City,State,Zip: BRONX, NY 10468
Id/Status: 2-600430 / Inactive
Program Type: PBS
Region: STATE
DEC Region: 2
Expiration Date: N/A
UTM X: 593259.70829
UTM Y: 4524573.85270
Site Type: Apartment Building/Office Building

Affiliation Records:
Site Id: 22412
Affiliation Type: Facility Owner
Company Name: 2685 GRAND CONCOURSE ASSOC
Contact Type: Not reported
Contact Name: Not reported
Address1: 3550 JEROME AVENUE
Address2: Not reported
City: BRONX
State: NY
Zip Code: 10467
Country Code: 001
Phone: (212) 881-7770
EMail: Not reported
Fax Number: Not reported
Modified By: TRANSLAT
Date Last Modified: 2004-03-04

Site Id: 22412
Affiliation Type: Mail Contact
Company Name: 2685 GRAND CONCOURSE ASSOC
Contact Type: Not reported
Contact Name: SUPER FACILITY MANAGER

2685 GRAND CONCOURSE BLVD (Continued) **U001841447**

Address1:	2685 GRAND BLVD CONCOURSE
Address2:	Not reported
City:	BRONX
State:	NY
Zip Code:	10467
Country Code:	001
Phone:	(212) 881-7770
EMail:	Not reported
Fax Number:	Not reported
Modified By:	TRANSLAT
Date Last Modified:	2004-03-04

Site Id:	22412
Affiliation Type:	Facility Operator
Company Name:	2685 GRAND CONCOURSE BLVD
Contact Type:	Not reported
Contact Name:	2685 GRAND CONCOURSE ASSOC
Address1:	Not reported
Address2:	Not reported
City:	Not reported
State:	NN
Zip Code:	Not reported
Country Code:	001
Phone:	(212) 881-7770
EMail:	Not reported
Fax Number:	Not reported
Modified By:	TRANSLAT
Date Last Modified:	2004-03-04

Site Id:	22412
Affiliation Type:	Emergency Contact
Company Name:	2685 GRAND CONCOURSE ASSOC
Contact Type:	Not reported
Contact Name:	2685 GRAND CONCOURSE ASSOC
Address1:	Not reported
Address2:	Not reported
City:	Not reported
State:	NN
Zip Code:	Not reported
Country Code:	001
Phone:	(212) 881-7770
EMail:	Not reported
Fax Number:	Not reported
Modified By:	TRANSLAT
Date Last Modified:	2004-03-04

Tank Info:

Tank Number:	001
Tank ID:	42616
Tank Status:	Tank Converted to Non-Regulated Use
Material Name:	Tank Converted to Non-Regulated Use
Capacity Gallons:	5000
Install Date:	Not reported
Date Tank Closed:	06/01/1998
Registered:	True
Tank Location:	Underground

2685 GRAND CONCOURSE BLVD (Continued) **U001841447**

Tank Type:	Steel/carbon steel
Material Code:	0003
Common Name of Substance:	#6 Fuel Oil (On-Site Consumption)
Tightness Test Method:	NN
Date Test:	Not reported
Next Test Date:	Not reported
Pipe Model:	Not reported
Modified By:	MJGRIFFI
Last Modified:	05/09/2022

Equipment Records:

J02 - Dispenser - Suction Dispenser
F06 - Pipe External Protection - Wrapped
G00 - Tank Secondary Containment - None
D01 - Pipe Type - Steel/Carbon Steel/Iron
A00 - Tank Internal Protection - None
H00 - Tank Leak Detection - None
I04 - Overfill - Product Level Gauge (A/G)
C01 - Pipe Location - Aboveground
I05 - Overfill - Vent Whistle
B05 - Tank External Protection - Jacketed

D45 **NY AST** **U003393139**
NNW **2755 RESERVOIR AVENUE** **NY Spills** **N/A**
< 1/8 **BRONX, NY 10468** **NY LEAD**
0.037 mi. **NY NYC LAND USE**
196 ft. **Site 11 of 12 in cluster D**

Relative: Higher
Actual: 147 ft.

AST:

Name:	2755 RESERVOIR AVE
Address:	2755 RESERVOIR AVENUE
City,State,Zip:	BRONX, NY 10468
Region:	STATE
DEC Region:	2
Site Status:	Active
Facility Id:	2-304271
Program Type:	PBS
UTM X:	592797.72993
UTM Y:	4524915.89618
Expiration Date:	05/21/2028
Site Type:	Apartment Building/Office Building

Affiliation Records:

Site Id:	13862
Affiliation Type:	Mail Contact
Company Name:	GRAMATAN MANAGEMENT INC.
Contact Type:	Not reported
Contact Name:	MR. NUNO PIRES
Address1:	333 WESTCHESTER AVE, SUITE 5202
Address2:	Not reported
City:	WHITE PLAINS
State:	NY
Zip Code:	10604
Country Code:	001
Phone:	(914) 654-1414
EMail:	NPIRES@GRAMATANMANAGEMENT.COM
Fax Number:	Not reported
Modified By:	JSMACRI

(Continued) **U003393139**

Date Last Modified: 2023-04-05

Site Id: 13862
Affiliation Type: Facility Operator
Company Name: 2755 RESERVOIR AVE
Contact Type: Not reported
Contact Name: WILLIAM GEUVARA
Address1: Not reported
Address2: Not reported
City: Not reported
State: NN
Zip Code: Not reported
Country Code: 001
Phone: (347) 208-9623
EMail: Not reported
Fax Number: Not reported
Modified By: KAKYER
Date Last Modified: 2013-05-13

Site Id: 13862
Affiliation Type: Emergency Contact
Company Name: RESERVOIR AVE CORP
Contact Type: Not reported
Contact Name: MR. NUNO PIRES
Address1: Not reported
Address2: Not reported
City: Not reported
State: NN
Zip Code: Not reported
Country Code: 999
Phone: (914) 224-9861
EMail: Not reported
Fax Number: Not reported
Modified By: JSMACRI
Date Last Modified: 2023-04-05

Site Id: 13862
Affiliation Type: Facility Owner
Company Name: RESERVOIR AVE. CORP.
Contact Type: AGENT
Contact Name: NUNA PIRES
Address1: 333 WESTCHESTER AVE, SUITE 5202
Address2: Not reported
City: WHITE PLAINS
State: NY
Zip Code: 10801
Country Code: 001
Phone: (914) 654-1414
EMail: Not reported
Fax Number: Not reported
Modified By: JSMACRI
Date Last Modified: 2023-04-05

Tank Info:

Tank Number: 1
Tank Id: 26088

(Continued) **U003393139**

Material Code:	0002
Common Name of Substance:	#4 Fuel Oil (On-Site Consumption)

Equipment Records:

L00 - Piping Leak Detection - None
J02 - Dispenser - Suction Dispenser
E00 - Piping Secondary Containment - None
H00 - Tank Leak Detection - None
B00 - Tank External Protection - None
F00 - Pipe External Protection - None
A00 - Tank Internal Protection - None
D01 - Pipe Type - Steel/Carbon Steel/Iron
K00 - Spill Prevention - None
C01 - Pipe Location - Aboveground
I04 - Overfill - Product Level Gauge (A/G)
G02 - Tank Secondary Containment - Vault (w/access)

Tank Location:	Aboveground - contact with impervious barrier... Tank bottom rests on impervious barrier, allowing visual indication of leaks.
Tank Type:	Steel/Carbon Steel/Iron
Tank Status:	In Service
Pipe Model:	Not reported
Install Date:	12/01/1949
Capacity Gallons:	5000
Tightness Test Method:	NN
Date Test:	Not reported
Next Test Date:	Not reported
Date Tank Closed:	Not reported
Register:	True
Modified By:	JSMACRI
Last Modified:	04/05/2023
Material Name:	#4 fuel oil (on-site consumption)

SPILLS:

Name:	SPILL NUMBER 9713375
Address:	2755 RESERVOIR AVENUE
City,State,Zip:	BRONX, NY
Spill Number/Closed Date:	9713375 / 1998-03-03
Facility ID:	9713375
Facility Type:	ER
DER Facility ID:	117341
Site ID:	137156
DEC Region:	2
Spill Cause:	Human Error
Spill Class:	C4
SWIS:	0301
Spill Date:	1998-03-03
Investigator:	LUCE
Referred To:	Not reported
Reported to Dept:	1998-03-03
CID:	266
Water Affected:	Not reported
Spill Source:	Private Dwelling
Spill Notifier:	Other
Cleanup Ceased:	Not reported
Cleanup Meets Std:	False
Last Inspection:	Not reported

(Continued) **U003393139**

Recommended Penalty:	False
UST Trust:	False
Remediation Phase:	0
Date Entered In Computer:	1998-03-03
Spill Record Last Update:	1998-03-03
Spiller Name:	Not reported
Spiller Company:	LEVITES REALTY
Spiller Address:	Not reported
Spiller Company:	001
Contact Name:	Not reported
Latitude:	40.8687696
Longitude:	-73.8997004
DEC Memo:	Not reported
Remarks:	CUSTOMER ORDERED 2000 GALLONS AND THE TANK ONLY TOOK 1800 GALLONS. SPILLED ONTO CONCRETE SIDEWALK. BEING CLEANED UP.

All Materials:

Site ID:	137156
Operable Unit ID:	1056231
Operable Unit:	01
Material ID:	324392
Material Code:	0003A
Material Name:	#6 fuel oil
Case No.:	Not reported
Material FA:	Petroleum
Quantity:	5.00
Units:	G
Recovered:	5.00
Resource Affected:	Soil
Oxygenate:	Not reported

NYC LEAD:

Name:	Not reported
Address:	2755 RESERVOIR AVENUE
City,State,Zip:	BRONX, NY 10468
Violation ID:	13519885
Building ID:	105950
Registration ID:	208764
Apartment:	4H
Story:	4
Class:	Most Serious
Inspection Date:	12/26/2019
Approved Date:	12/27/2019
Original Certify By Date:	02/01/2020
Original Correct By Date:	01/27/2020
New Certify By Date:	Not reported
New Correct By Date:	Not reported
Certified Date:	Not reported
Order Number:	617
NOV ID:	6776158
NOV Description:	27-2056.6 ADM CODE - CORRECT THE LEAD-BASED PAINT HAZARD - PAINT THAT TESTED POSITIVE FOR LEAD CONTENT AND THAT IS PEELING OR ON A DETERIORATED SUBSURFACE - USING WORK PRACTICES SET FORTH IN 28 RCNY 11-06(B)(2) 1st DOOR FRAME FROM NORTH AT EAST WALL IN THE BATHROOM LOCATED AT APT 4H, 4th STORY, 1st APARTMENT FROM NORTH AT EAST
NOV Issued Date:	12/30/2019

(Continued) **U003393139**

Current Status ID:	22
Current Status:	FIRST NO ACCESS TO RE- INSPECT VIOLATION
Current Status Date:	03/05/2024
Name:	Not reported
Address:	2755 RESERVOIR AVENUE
City,State,Zip:	BRONX, NY 10468
Violation ID:	13519886
Building ID:	105950
Registration ID:	208764
Apartment:	4H
Story:	4
Class:	Most Serious
Inspection Date:	12/26/2019
Approved Date:	12/27/2019
Original Certify By Date:	02/01/2020
Original Correct By Date:	01/27/2020
New Certify By Date:	Not reported
New Correct By Date:	Not reported
Certified Date:	Not reported
Order Number:	617
NOV ID:	6776158
NOV Description:	27-2056.6 ADM CODE - CORRECT THE LEAD-BASED PAINT HAZARD - PAINT THAT TESTED POSITIVE FOR LEAD CONTENT AND THAT IS PEELING OR ON A DETERIORATED SUBSURFACE - USING WORK PRACTICES SET FORTH IN 28 RCNY 11-06(B)(2) 1st WINDOW FRAME FROM WEST AT NORTH WALL, 1st WINDOW FRAME FROM NORTH AT EAST WALL IN THE 3rd ROOM FROM EAST AT NORTH LOCATED AT APT 4H, 4th STORY, 1st APARTMENT FROM NORTH AT EAST
NOV Issued Date:	12/30/2019
Current Status ID:	22
Current Status:	FIRST NO ACCESS TO RE- INSPECT VIOLATION
Current Status Date:	03/05/2024
Name:	Not reported
Address:	2755 RESERVOIR AVENUE
City,State,Zip:	BRONX, NY 10468
Violation ID:	13519887
Building ID:	105950
Registration ID:	208764
Apartment:	4H
Story:	4
Class:	Most Serious
Inspection Date:	12/26/2019
Approved Date:	12/27/2019
Original Certify By Date:	02/01/2020
Original Correct By Date:	01/27/2020
New Certify By Date:	Not reported
New Correct By Date:	Not reported
Certified Date:	Not reported
Order Number:	617
NOV ID:	6776158
NOV Description:	27-2056.6 ADM CODE - CORRECT THE LEAD-BASED PAINT HAZARD - PAINT THAT TESTED POSITIVE FOR LEAD CONTENT AND THAT IS PEELING OR ON A DETERIORATED SUBSURFACE - USING WORK PRACTICES SET FORTH IN 28 RCNY 11-06(B)(2) 1st WINDOW FRAME FROM NORTH AT EAST WALL, 2nd WINDOW FRAME FROM NORTH AT EAST WALL IN THE 3rd ROOM FROM EAST AT CENTER LOCATED AT APT 4H, 4th STORY, 1st APARTMENT FROM NORTH AT EAST

(Continued) **U003393139**

NOV Issued Date: 12/30/2019
Current Status ID: 22
Current Status: FIRST NO ACCESS TO RE- INSPECT VIOLATION
Current Status Date: 03/05/2024

Name: Not reported
Address: 2755 RESERVOIR AVENUE
City,State,Zip: BRONX, NY 10468
Violation ID: 15215081
Building ID: 105950
Registration ID: 208764
Apartment: 1L
Story: 1
Class: Most Serious
Inspection Date: 06/14/2022
Approved Date: 06/15/2022
Original Certify By Date: 07/15/2022
Original Correct By Date: 07/10/2022
New Certify By Date: Not reported
New Correct By Date: Not reported
Certified Date: Not reported
Order Number: 617
NOV ID: 7942330
NOV Description: 27-2056.6 ADM CODE - CORRECT THE LEAD-BASED PAINT HAZARD - PAINT THAT TESTED POSITIVE FOR LEAD CONTENT AND THAT IS PEELING OR ON A DETERIORATED SUBSURFACE - USING WORK PRACTICES SET FORTH IN 28 RCNY 11-06(B)(2) 1st CLOSET FROM EAST AT SOUTH WALL DOOR, 1st CLOSET FROM EAST AT SOUTH WALL DOOR FRAME IN THE PRIVATE HALLWAY LOCATED AT APT 1L, 1st STORY, 1st APARTMENT FROM EAST AT SOUTH
NOV Issued Date: 06/16/2022
Current Status ID: 22
Current Status: FIRST NO ACCESS TO RE- INSPECT VIOLATION
Current Status Date: 03/05/2024

Name: Not reported
Address: 2755 RESERVOIR AVENUE
City,State,Zip: BRONX, NY 10468
Violation ID: 14501659
Building ID: 105950
Registration ID: 208764
Apartment: 1A
Story: 1
Class: Most Serious
Inspection Date: 08/16/2021
Approved Date: 08/17/2021
Original Certify By Date: 09/16/2021
Original Correct By Date: 09/11/2021
New Certify By Date: Not reported
New Correct By Date: Not reported
Certified Date: Not reported
Order Number: 617
NOV ID: 7444505
NOV Description: 27-2056.6 ADM CODE - CORRECT THE LEAD-BASED PAINT HAZARD - PAINT THAT TESTED POSITIVE FOR LEAD CONTENT AND THAT IS PEELING OR ON A DETERIORATED SUBSURFACE - USING WORK PRACTICES SET FORTH IN 28 RCNY 11-06(B)(2) 1st CLOSET FROM EAST AT SOUTH WALL DOOR, 1st CLOSET FROM EAST AT SOUTH WALL DOOR FRAME IN THE FOYER LOCATED AT APT 1A, 1st

(Continued) **U003393139**

STORY, 1st APARTMENT FROM SOUTH AT WEST
NOV Issued Date: 08/18/2021
Current Status ID: 20
Current Status: DEFECT LETTER ISSUED
Current Status Date: 10/27/2023

Name: Not reported
Address: 2755 RESERVOIR AVENUE
City,State,Zip: BRONX, NY 10468
Violation ID: 13290437
Building ID: 105950
Registration ID: 208764
Apartment: 2A
Story: 2
Class: Most Serious
Inspection Date: 09/18/2019
Approved Date: 09/19/2019
Original Certify By Date: 10/23/2019
Original Correct By Date: 10/18/2019
New Certify By Date: Not reported
New Correct By Date: Not reported
Certified Date: Not reported
Order Number: 617
NOV ID: 6610055
NOV Description: SECTION 27-2056.6 ADM CODE - CORRECT THE LEAD-BASED PAINT HAZARD - PAINT THAT TESTED POSITIVE FOR LEAD CONTENT AND THAT IS PEELING OR ON A DETERIORATED SUBSURFACE - USING WORK PRACTICES SET FORTH IN 28 RCNY 11-06(B)(2) 2nd WINDOW FRAME FROM SOUTH AT WEST WALL IN THE 3rd ROOM FROM EAST AT NORTH LOCATED AT APT 2A, 2nd STORY, 1st APARTMENT FROM SOUTH AT WEST
NOV Issued Date: 09/20/2019
Current Status ID: 19
Current Status: VIOLATION CLOSED
Current Status Date: 03/17/2021

Name: Not reported
Address: 2755 RESERVOIR AVENUE
City,State,Zip: BRONX, NY 10468
Violation ID: 14501661
Building ID: 105950
Registration ID: 208764
Apartment: 1A
Story: 1
Class: Most Serious
Inspection Date: 08/16/2021
Approved Date: 08/17/2021
Original Certify By Date: 09/16/2021
Original Correct By Date: 09/11/2021
New Certify By Date: Not reported
New Correct By Date: Not reported
Certified Date: Not reported
Order Number: 617
NOV ID: 7444505
NOV Description: 27-2056.6 ADM CODE - CORRECT THE LEAD-BASED PAINT HAZARD - PAINT THAT TESTED POSITIVE FOR LEAD CONTENT AND THAT IS PEELING OR ON A DETERIORATED SUBSURFACE - USING WORK PRACTICES SET FORTH IN 28 RCNY 11-06(B)(2) 1st WINDOW FRAME FROM SOUTH AT WEST WALL, 2nd WINDOW FRAME

(Continued) **U003393139**

FROM SOUTH AT WEST WALL IN THE 3rd ROOM FROM EAST LOCATED AT APT 1A, 1st STORY, 1st APARTMENT FROM SOUTH AT WEST
NOV Issued Date: 08/18/2021
Current Status ID: 20
Current Status: DEFECT LETTER ISSUED
Current Status Date: 10/27/2023

Name: Not reported
Address: 2755 RESERVOIR AVENUE
City,State,Zip: BRONX, NY 10468
Violation ID: 15528513
Building ID: 105950
Registration ID: 208764
Apartment: 5D
Story: 5
Class: Most Serious
Inspection Date: 11/10/2022
Approved Date: 11/10/2022
Original Certify By Date: 12/13/2022
Original Correct By Date: 12/08/2022
New Certify By Date: Not reported
New Correct By Date: Not reported
Certified Date: Not reported
Order Number: 617
NOV ID: 8147588
NOV Description: 27-2056.6 ADM CODE - CORRECT THE LEAD-BASED PAINT HAZARD - PAINT THAT TESTED POSITIVE FOR LEAD CONTENT AND THAT IS PEELING OR ON A DETERIORATED SUBSURFACE - USING WORK PRACTICES SET FORTH IN 28 RCNY 11-06(B)(2) 1st WINDOW FRAME FROM NORTH AT EAST WALL IN THE 1st ROOM FROM EAST AT NORTH LOCATED AT APT 5D, 5th STORY, 1st APARTMENT FROM NORTH AT EAST , SECTION AT SOUTH
NOV Issued Date: 11/14/2022
Current Status ID: 20
Current Status: DEFECT LETTER ISSUED
Current Status Date: 12/26/2023

Name: Not reported
Address: 2755 RESERVOIR AVENUE
City,State,Zip: BRONX, NY 10468
Violation ID: 14501660
Building ID: 105950
Registration ID: 208764
Apartment: 1A
Story: 1
Class: Most Serious
Inspection Date: 08/16/2021
Approved Date: 08/17/2021
Original Certify By Date: 09/16/2021
Original Correct By Date: 09/11/2021
New Certify By Date: Not reported
New Correct By Date: Not reported
Certified Date: Not reported
Order Number: 617
NOV ID: 7444505
NOV Description: 27-2056.6 ADM CODE - CORRECT THE LEAD-BASED PAINT HAZARD - PAINT THAT TESTED POSITIVE FOR LEAD CONTENT AND THAT IS PEELING OR ON A DETERIORATED SUBSURFACE - USING WORK PRACTICES SET FORTH IN 28 RCNY

(Continued) **U003393139**

11-06(B)(2) 1st CLOSET FROM EAST AT SOUTH WALL DOOR, 1st CLOSET FROM EAST AT SOUTH WALL DOOR FRAME IN THE PRIVATE HALLWAY LOCATED AT APT 1A, 1st STORY, 1st APARTMENT FROM SOUTH AT WEST
NOV Issued Date: 08/18/2021
Current Status ID: 20
Current Status: DEFECT LETTER ISSUED
Current Status Date: 10/27/2023

Name: Not reported
Address: 2755 RESERVOIR AVENUE
City,State,Zip: BRONX, NY 10468
Violation ID: 14307010
Building ID: 105950
Registration ID: 208764
Apartment: 1A
Story: 1
Class: Most Serious
Inspection Date: 04/20/2021
Approved Date: 04/23/2021
Original Certify By Date: 05/25/2021
Original Correct By Date: 05/20/2021
New Certify By Date: Not reported
New Correct By Date: Not reported
Certified Date: Not reported
Order Number: 617
NOV ID: 7328099
NOV Description: SECTION 27-2056.6 ADM CODE - CORRECT THE LEAD-BASED PAINT HAZARD - PAINT THAT TESTED POSITIVE FOR LEAD CONTENT AND THAT IS PEELING OR ON A DETERIORATED SUBSURFACE - USING WORK PRACTICES SET FORTH IN 28 RCNY 11-06(B)(2) 1st DOOR FRAME FROM NORTH AT EAST WALL, 1st WINDOW FRAME FROM SOUTH AT WEST WALL IN THE BATHROOM LOCATED AT APT 1A, 1st STORY, 1st APARTMENT FROM SOUTH AT WEST
NOV Issued Date: 04/26/2021
Current Status ID: 19
Current Status: VIOLATION CLOSED
Current Status Date: 01/06/2022

Name: Not reported
Address: 2755 RESERVOIR AVENUE
City,State,Zip: BRONX, NY 10468
Violation ID: 11569433
Building ID: 105950
Registration ID: 208764
Apartment: 4F
Story: 4
Class: Most Serious
Inspection Date: 12/12/2016
Approved Date: 12/13/2016
Original Certify By Date: 01/16/2017
Original Correct By Date: 01/11/2017
New Certify By Date: Not reported
New Correct By Date: Not reported
Certified Date: Not reported
Order Number: 617
NOV ID: 5638403
NOV Description: SECTION 27-2056.6 ADM CODE - CORRECT THE LEAD-BASED PAINT HAZARD - PAINT THAT TESTED POSITIVE FOR LEAD CONTENT AND THAT IS PEELING OR ON

(Continued) **U003393139**

A DETERIORATED SUBSURFACE - USING WORK PRACTICES SET FORTH IN 28 RCNY 11-06(B)(2) 1st RADIATOR FROM EAST AT SOUTH WALL IN THE 2nd ROOM FROM EAST LOCATED AT APT 4F, 4th STORY, 1st APARTMENT FROM WEST AT NORTH , 1st SECTION FROM EAST AT SOUTH

NOV Issued Date: 12/14/2016
Current Status ID: 19
Current Status: VIOLATION CLOSED
Current Status Date: 12/22/2020

Name: Not reported
Address: 2755 RESERVOIR AVENUE
City,State,Zip: BRONX, NY 10468
Violation ID: 11569434
Building ID: 105950
Registration ID: 208764
Apartment: 4F
Story: 4
Class: Most Serious
Inspection Date: 12/12/2016
Approved Date: 12/13/2016
Original Certify By Date: 01/16/2017
Original Correct By Date: 01/11/2017
New Certify By Date: Not reported
New Correct By Date: Not reported
Certified Date: Not reported
Order Number: 617
NOV ID: 5638403
NOV Description: SECTION 27-2056.6 ADM CODE - CORRECT THE LEAD-BASED PAINT HAZARD - PAINT THAT TESTED POSITIVE FOR LEAD CONTENT AND THAT IS PEELING OR ON A DETERIORATED SUBSURFACE - USING WORK PRACTICES SET FORTH IN 28 RCNY 11-06(B)(2) 1st RADIATOR FROM SOUTH AT WEST WALL IN THE 4th ROOM FROM EAST LOCATED AT APT 4F, 4th STORY, 1st APARTMENT FROM WEST AT NORTH , 1st SECTION FROM EAST AT SOUTH

NOV Issued Date: 12/14/2016
Current Status ID: 19
Current Status: VIOLATION CLOSED
Current Status Date: 12/22/2020

Name: Not reported
Address: 2755 RESERVOIR AVENUE
City,State,Zip: BRONX, NY 10468
Violation ID: 11569435
Building ID: 105950
Registration ID: 208764
Apartment: 4F
Story: 4
Class: Most Serious
Inspection Date: 12/12/2016
Approved Date: 12/13/2016
Original Certify By Date: 01/16/2017
Original Correct By Date: 01/11/2017
New Certify By Date: Not reported
New Correct By Date: Not reported
Certified Date: Not reported
Order Number: 617
NOV ID: 5638403
NOV Description: SECTION 27-2056.6 ADM CODE - CORRECT THE LEAD-BASED PAINT HAZARD -

(Continued) **U003393139**

PAINT THAT TESTED POSITIVE FOR LEAD CONTENT AND THAT IS PEELING OR ON A DETERIORATED SUBSURFACE - USING WORK PRACTICES SET FORTH IN 28 RCNY 11-06(B)(2) 1st DOOR FRAME FROM EAST AT SOUTH WALL IN THE FOYER LOCATED AT APT 4F, 4th STORY, 1st APARTMENT FROM WEST AT NORTH , 1st SECTION FROM EAST AT SOUTH
NOV Issued Date: 12/14/2016
Current Status ID: 9
Current Status: VIOLATION DISMISSED
Current Status Date: 03/29/2017

Name: Not reported
Address: 2755 RESERVOIR AVENUE
City,State,Zip: BRONX, NY 10468
Violation ID: 11592715
Building ID: 105950
Registration ID: 208764
Apartment: 4F
Story: 4
Class: Most Serious
Inspection Date: 12/28/2016
Approved Date: 12/31/2016
Original Certify By Date: 02/05/2017
Original Correct By Date: 01/31/2017
New Certify By Date: Not reported
New Correct By Date: Not reported
Certified Date: Not reported
Order Number: 616
NOV ID: 5651161
NOV Description: SECTION 27-2056.6 ADM CODE - CORRECT THE LEAD-BASED PAINT HAZARD - PRESUMED LEAD PAINT THAT IS PEELING OR ON A DETERIORATED SUBSURFACE USING WORK PRACTICES SET FORTH IN 28 RCNY 11-06(B)(2) 1st RADIATOR FROM SOUTH AT WEST WALL IN THE 4th ROOM FROM EAST LOCATED AT APT 4F, 4th STORY, 1st APARTMENT FROM WEST AT NORTH
NOV Issued Date: 01/03/2017
Current Status ID: 19
Current Status: VIOLATION CLOSED
Current Status Date: 01/27/2020

Name: Not reported
Address: 2755 RESERVOIR AVENUE
City,State,Zip: BRONX, NY 10468
Violation ID: 11592716
Building ID: 105950
Registration ID: 208764
Apartment: 4F
Story: 4
Class: Most Serious
Inspection Date: 12/28/2016
Approved Date: 12/31/2016
Original Certify By Date: 02/05/2017
Original Correct By Date: 01/31/2017
New Certify By Date: Not reported
New Correct By Date: Not reported
Certified Date: Not reported
Order Number: 617
NOV ID: 5651161
NOV Description: SECTION 27-2056.6 ADM CODE - CORRECT THE LEAD-BASED PAINT HAZARD -

(Continued) **U003393139**

PAINT THAT TESTED POSITIVE FOR LEAD CONTENT AND THAT IS PEELING OR ON A DETERIORATED SUBSURFACE - USING WORK PRACTICES SET FORTH IN 28 RCNY 11-06(B)(2) 1st DOOR FRAME FROM EAST AT SOUTH WALL IN THE FOYER LOCATED AT APT 4F, 4th STORY, 1st APARTMENT FROM WEST AT NORTH
NOV Issued Date: 01/03/2017
Current Status ID: 19
Current Status: VIOLATION CLOSED
Current Status Date: 01/27/2020

Name: Not reported
Address: 2755 RESERVOIR AVENUE
City,State,Zip: BRONX, NY 10468
Violation ID: 11592831
Building ID: 105950
Registration ID: 208764
Apartment: 4F
Story: 4
Class: Most Serious
Inspection Date: 12/28/2016
Approved Date: 12/31/2016
Original Certify By Date: 02/05/2017
Original Correct By Date: 01/31/2017
New Certify By Date: Not reported
New Correct By Date: Not reported
Certified Date: Not reported
Order Number: 616
NOV ID: 5651161
NOV Description: SECTION 27-2056.6 ADM CODE - CORRECT THE LEAD-BASED PAINT HAZARD - PRESUMED LEAD PAINT THAT IS PEELING OR ON A DETERIORATED SUBSURFACE USING WORK PRACTICES SET FORTH IN 28 RCNY 11-06(B)(2) 1st RADIATOR FROM EAST AT SOUTH WALL IN THE 2nd ROOM FROM EAST LOCATED AT APT 4F, 4th STORY, 1st APARTMENT FROM WEST AT NORTH
NOV Issued Date: 01/03/2017
Current Status ID: 19
Current Status: VIOLATION CLOSED
Current Status Date: 01/27/2020

Name: Not reported
Address: 2755 RESERVOIR AVENUE
City,State,Zip: BRONX, NY 10468
Violation ID: 12483103
Building ID: 105950
Registration ID: 208764
Apartment: 1L
Story: 1
Class: Most Serious
Inspection Date: 07/16/2018
Approved Date: 07/17/2018
Original Certify By Date: 08/20/2018
Original Correct By Date: 08/15/2018
New Certify By Date: Not reported
New Correct By Date: Not reported
Certified Date: Not reported
Order Number: 617
NOV ID: 6141809
NOV Description: SECTION 27-2056.6 ADM CODE - CORRECT THE LEAD-BASED PAINT HAZARD - PAINT THAT TESTED POSITIVE FOR LEAD CONTENT AND THAT IS PEELING OR ON

(Continued) **U003393139**

A DETERIORATED SUBSURFACE - USING WORK PRACTICES SET FORTH IN 28 RCNY 11-06(B)(2) BASEBOARD AT SOUTH WALL IN THE FOYER LOCATED AT APT 1L, 1st STORY, 1st APARTMENT FROM EAST AT SOUTH
NOV Issued Date: 07/18/2018
Current Status ID: 19
Current Status: VIOLATION CLOSED
Current Status Date: 09/29/2018

Name: Not reported
Address: 2755 RESERVOIR AVENUE
City,State,Zip: BRONX, NY 10468
Violation ID: 15426906
Building ID: 105950
Registration ID: 208764
Apartment: 5D
Story: 5
Class: Most Serious
Inspection Date: 10/11/2022
Approved Date: 10/12/2022
Original Certify By Date: 11/11/2022
Original Correct By Date: 11/06/2022
New Certify By Date: Not reported
New Correct By Date: Not reported
Certified Date: Not reported
Order Number: 617
NOV ID: 8070114
NOV Description: 27-2056.6 ADM CODE - CORRECT THE LEAD-BASED PAINT HAZARD - PAINT THAT TESTED POSITIVE FOR LEAD CONTENT AND THAT IS PEELING OR ON A DETERIORATED SUBSURFACE - USING WORK PRACTICES SET FORTH IN 28 RCNY 11-06(B)(2) 1st WINDOW FRAME FROM NORTH AT EAST WALL IN THE 1st ROOM FROM EAST AT NORTH LOCATED AT APT 5D, 5th STORY, 1st APARTMENT FROM NORTH AT EAST
NOV Issued Date: 10/13/2022
Current Status ID: 20
Current Status: DEFECT LETTER ISSUED
Current Status Date: 12/26/2023

Name: Not reported
Address: 2755 RESERVOIR AVENUE
City,State,Zip: BRONX, NY 10468
Violation ID: 12450761
Building ID: 105950
Registration ID: 208764
Apartment: 3K
Story: 3
Class: Most Serious
Inspection Date: 06/23/2018
Approved Date: 06/26/2018
Original Certify By Date: 07/30/2018
Original Correct By Date: 07/25/2018
New Certify By Date: Not reported
New Correct By Date: Not reported
Certified Date: Not reported
Order Number: 617
NOV ID: 6125248
NOV Description: 27-2056.6 ADM CODE - CORRECT THE LEAD-BASED PAINT HAZARD - PAINT THAT TESTED POSITIVE FOR LEAD CONTENT AND THAT IS PEELING OR ON A

(Continued) **U003393139**

DETERIORATED SUBSURFACE - USING WORK PRACTICES SET FORTH IN 28 RCNY 11-06(B)(2) EAST WALL IN THE 2nd ROOM FROM EAST LOCATED AT APT 3K, 3rd STORY, 1st APARTMENT FROM SOUTH AT WEST
NOV Issued Date: 06/27/2018
Current Status ID: 20
Current Status: DEFECT LETTER ISSUED
Current Status Date: 10/31/2023

Name: Not reported
Address: 2755 RESERVOIR AVENUE
City,State,Zip: BRONX, NY 10468
Violation ID: 11718889
Building ID: 105950
Registration ID: 208764
Apartment: 3L
Story: 3
Class: Most Serious
Inspection Date: 03/31/2017
Approved Date: 04/03/2017
Original Certify By Date: 05/07/2017
Original Correct By Date: 05/02/2017
New Certify By Date: Not reported
New Correct By Date: Not reported
Certified Date: Not reported
Order Number: 617
NOV ID: 5719313
NOV Description: 27-2056.6 ADM CODE - CORRECT THE LEAD-BASED PAINT HAZARD - PAINT THAT TESTED POSITIVE FOR LEAD CONTENT AND THAT IS PEELING OR ON A DETERIORATED SUBSURFACE - USING WORK PRACTICES SET FORTH IN 28 RCNY 11-06(B)(2) 1st DOOR FRAME FROM WEST AT NORTH WALL IN THE FOYER LOCATED AT APT 3L, 3rd STORY, 1st APARTMENT FROM EAST AT SOUTH
NOV Issued Date: 04/04/2017
Current Status ID: 22
Current Status: FIRST NO ACCESS TO RE- INSPECT VIOLATION
Current Status Date: 10/27/2023

Name: Not reported
Address: 2755 RESERVOIR AVENUE
City,State,Zip: BRONX, NY 10468
Violation ID: 14307013
Building ID: 105950
Registration ID: 208764
Apartment: 1A
Story: 1
Class: Most Serious
Inspection Date: 04/20/2021
Approved Date: 04/23/2021
Original Certify By Date: 05/25/2021
Original Correct By Date: 05/20/2021
New Certify By Date: Not reported
New Correct By Date: Not reported
Certified Date: Not reported
Order Number: 617
NOV ID: 7328099
NOV Description: SECTION 27-2056.6 ADM CODE - CORRECT THE LEAD-BASED PAINT HAZARD - PAINT THAT TESTED POSITIVE FOR LEAD CONTENT AND THAT IS PEELING OR ON A DETERIORATED SUBSURFACE - USING WORK PRACTICES SET FORTH IN 28 RCNY

(Continued) **U003393139**

11-06(B)(2) BASEBOARD AT WEST WALL IN THE FOYER LOCATED AT APT 1A, 1st STORY, 1st APARTMENT FROM SOUTH AT WEST
NOV Issued Date: 04/26/2021
Current Status ID: 19
Current Status: VIOLATION CLOSED
Current Status Date: 01/06/2022

Name: Not reported
Address: 2755 RESERVOIR AVENUE
City,State,Zip: BRONX, NY 10468
Violation ID: 14307014
Building ID: 105950
Registration ID: 208764
Apartment: 1A
Story: 1
Class: Most Serious
Inspection Date: 04/20/2021
Approved Date: 04/23/2021
Original Certify By Date: 05/25/2021
Original Correct By Date: 05/20/2021
New Certify By Date: Not reported
New Correct By Date: Not reported
Certified Date: Not reported
Order Number: 617
NOV ID: 7328099
NOV Description: SECTION 27-2056.6 ADM CODE - CORRECT THE LEAD-BASED PAINT HAZARD - PAINT THAT TESTED POSITIVE FOR LEAD CONTENT AND THAT IS PEELING OR ON A DETERIORATED SUBSURFACE - USING WORK PRACTICES SET FORTH IN 28 RCNY 11-06(B)(2) 1st DOOR FRAME FROM EAST AT SOUTH WALL IN THE KITCHEN LOCATED AT APT 1A, 1st STORY, 1st APARTMENT FROM SOUTH AT WEST
NOV Issued Date: 04/26/2021
Current Status ID: 19
Current Status: VIOLATION CLOSED
Current Status Date: 01/06/2022

Name: Not reported
Address: 2755 RESERVOIR AVENUE
City,State,Zip: BRONX, NY 10468
Violation ID: 14307011
Building ID: 105950
Registration ID: 208764
Apartment: 1A
Story: 1
Class: Most Serious
Inspection Date: 04/20/2021
Approved Date: 04/23/2021
Original Certify By Date: 05/25/2021
Original Correct By Date: 05/20/2021
New Certify By Date: Not reported
New Correct By Date: Not reported
Certified Date: Not reported
Order Number: 617
NOV ID: 7328099
NOV Description: SECTION 27-2056.6 ADM CODE - CORRECT THE LEAD-BASED PAINT HAZARD - PAINT THAT TESTED POSITIVE FOR LEAD CONTENT AND THAT IS PEELING OR ON A DETERIORATED SUBSURFACE - USING WORK PRACTICES SET FORTH IN 28 RCNY 11-06(B)(2) 1st DOOR FRAME FROM EAST AT SOUTH WALL IN THE 3rd ROOM

(Continued) **U003393139**

FROM EAST LOCATED AT APT 1A, 1st STORY, 1st APARTMENT FROM SOUTH AT WEST
NOV Issued Date: 04/26/2021
Current Status ID: 19
Current Status: VIOLATION CLOSED
Current Status Date: 01/06/2022

Name: Not reported
Address: 2755 RESERVOIR AVENUE
City,State,Zip: BRONX, NY 10468
Violation ID: 14307012
Building ID: 105950
Registration ID: 208764
Apartment: 1A
Story: 1
Class: Most Serious
Inspection Date: 04/20/2021
Approved Date: 04/23/2021
Original Certify By Date: 05/25/2021
Original Correct By Date: 05/20/2021
New Certify By Date: Not reported
New Correct By Date: Not reported
Certified Date: Not reported
Order Number: 617
NOV ID: 7328099
NOV Description: SECTION 27-2056.6 ADM CODE - CORRECT THE LEAD-BASED PAINT HAZARD - PAINT THAT TESTED POSITIVE FOR LEAD CONTENT AND THAT IS PEELING OR ON A DETERIORATED SUBSURFACE - USING WORK PRACTICES SET FORTH IN 28 RCNY 11-06(B)(2) BASEBOARD AT NORTH WALL, BASEBOARD AT SOUTH WALL, BASEBOARD AT EAST WALL, BASEBOARD AT WEST WALL, 1st DOOR FRAME FROM NORTH AT EAST WALL, 1st DOOR FRAME FROM SOUTH AT WEST WALL, 1st WINDOW FRAME FROM EAST AT SOUTH WALL, 2nd WINDOW FRAME FROM EAST AT SOUTH WALL IN THE 2nd ROOM FROM EAST LOCATED AT APT 1A, 1st STORY, 1st APARTMENT FROM SOUTH AT WEST
NOV Issued Date: 04/26/2021
Current Status ID: 19
Current Status: VIOLATION CLOSED
Current Status Date: 01/06/2022

Name: Not reported
Address: 2755 RESERVOIR AVENUE
City,State,Zip: BRONX, NY 10468
Violation ID: 11241565
Building ID: 105950
Registration ID: 208764
Apartment: 4J
Story: 4
Class: Most Serious
Inspection Date: 05/18/2016
Approved Date: 05/19/2016
Original Certify By Date: 06/22/2016
Original Correct By Date: 06/17/2016
New Certify By Date: Not reported
New Correct By Date: Not reported
Certified Date: Not reported
Order Number: 617
NOV ID: 5433771

(Continued) **U003393139**

NOV Description: SECTION 27-2056.6 ADM CODE - CORRECT THE LEAD-BASED PAINT HAZARD - PAINT THAT TESTED POSITIVE FOR LEAD CONTENT AND THAT IS PEELING OR ON A DETERIORATED SUBSURFACE - USING WORK PRACTICES SET FORTH IN 28 RCNY 11-06(B)(2) WEST WALL IN THE 3rd ROOM FROM EAST AT NORTH LOCATED AT APT 4J, 4th STORY, 2nd APARTMENT FROM SOUTH AT WEST
NOV Issued Date: 05/20/2016
Current Status ID: 19
Current Status: VIOLATION CLOSED
Current Status Date: 08/08/2016

Name: Not reported
Address: 2755 RESERVOIR AVENUE
City,State,Zip: BRONX, NY 10468
Violation ID: 11241566
Building ID: 105950
Registration ID: 208764
Apartment: 4J
Story: 4
Class: Most Serious
Inspection Date: 05/18/2016
Approved Date: 05/19/2016
Original Certify By Date: 06/22/2016
Original Correct By Date: 06/17/2016
New Certify By Date: Not reported
New Correct By Date: Not reported
Certified Date: Not reported
Order Number: 617
NOV ID: 5433771
NOV Description: SECTION 27-2056.6 ADM CODE - CORRECT THE LEAD-BASED PAINT HAZARD - PAINT THAT TESTED POSITIVE FOR LEAD CONTENT AND THAT IS PEELING OR ON A DETERIORATED SUBSURFACE - USING WORK PRACTICES SET FORTH IN 28 RCNY 11-06(B)(2) 1st WINDOW FRAME FROM WEST AT NORTH WALL, 2nd WINDOW FRAME FROM WEST AT NORTH WALL IN THE 2nd ROOM FROM EAST LOCATED AT APT 4J, 4th STORY, 2nd APARTMENT FROM SOUTH AT WEST
NOV Issued Date: 05/20/2016
Current Status ID: 19
Current Status: VIOLATION CLOSED
Current Status Date: 08/08/2016

Name: Not reported
Address: 2755 RESERVOIR AVENUE
City,State,Zip: BRONX, NY 10468
Violation ID: 11270183
Building ID: 105950
Registration ID: 208764
Apartment: 4C
Story: 4
Class: Most Serious
Inspection Date: 06/09/2016
Approved Date: 06/10/2016
Original Certify By Date: 07/16/2016
Original Correct By Date: 07/11/2016
New Certify By Date: Not reported
New Correct By Date: Not reported
Certified Date: Not reported
Order Number: 617
NOV ID: 5449321

(Continued) **U003393139**

NOV Description:	SECTION 27-2056.6 ADM CODE - CORRECT THE LEAD-BASED PAINT HAZARD - PAINT THAT TESTED POSITIVE FOR LEAD CONTENT AND THAT IS PEELING OR ON A DETERIORATED SUBSURFACE - USING WORK PRACTICES SET FORTH IN 28 RCNY 11-06(B)(2) BASEBOARD AT WEST WALL, 1st CLOSET FROM NORTH AT EAST WALL DOOR, 1st CLOSET FROM NORTH AT EAST WALL DOOR FRAME, 1st DOOR FRAME FROM WEST AT NORTH WALL IN THE FOYER LOCATED AT APT 4C, 4th STORY, 1st APARTMENT FROM EAST AT SOUTH
NOV Issued Date:	06/13/2016
Current Status ID:	19
Current Status:	VIOLATION CLOSED
Current Status Date:	09/21/2016
Name:	Not reported
Address:	2755 RESERVOIR AVENUE
City,State,Zip:	BRONX, NY 10468
Violation ID:	11270185
Building ID:	105950
Registration ID:	208764
Apartment:	4C
Story:	4
Class:	Most Serious
Inspection Date:	06/09/2016
Approved Date:	06/10/2016
Original Certify By Date:	07/16/2016
Original Correct By Date:	07/11/2016
New Certify By Date:	Not reported
New Correct By Date:	Not reported
Certified Date:	Not reported
Order Number:	617
NOV ID:	5449321
NOV Description:	SECTION 27-2056.6 ADM CODE - CORRECT THE LEAD-BASED PAINT HAZARD - PAINT THAT TESTED POSITIVE FOR LEAD CONTENT AND THAT IS PEELING OR ON A DETERIORATED SUBSURFACE - USING WORK PRACTICES SET FORTH IN 28 RCNY 11-06(B)(2) 1st DOOR FRAME FROM WEST AT NORTH WALL IN THE 1st PRIVATE HALLWAY FROM NORTH LOCATED AT APT 4C, 4th STORY, 1st APARTMENT FROM EAST AT SOUTH
NOV Issued Date:	06/13/2016
Current Status ID:	19
Current Status:	VIOLATION CLOSED
Current Status Date:	09/21/2016
Name:	Not reported
Address:	2755 RESERVOIR AVENUE
City,State,Zip:	BRONX, NY 10468
Violation ID:	11270186
Building ID:	105950
Registration ID:	208764
Apartment:	4C
Story:	4
Class:	Most Serious
Inspection Date:	06/09/2016
Approved Date:	06/10/2016
Original Certify By Date:	07/16/2016
Original Correct By Date:	07/11/2016
New Certify By Date:	Not reported
New Correct By Date:	Not reported
Certified Date:	Not reported

(Continued) **U003393139**

Order Number: 617
NOV ID: 5449321
NOV Description: SECTION 27-2056.6 ADM CODE - CORRECT THE LEAD-BASED PAINT HAZARD - PAINT THAT TESTED POSITIVE FOR LEAD CONTENT AND THAT IS PEELING OR ON A DETERIORATED SUBSURFACE - USING WORK PRACTICES SET FORTH IN 28 RCNY 11-06(B)(2) BASEBOARD AT NORTH WALL IN THE PRIVATE HALLWAY LOCATED AT APT 4C, 4th STORY, 1st APARTMENT FROM EAST AT SOUTH
NOV Issued Date: 06/13/2016
Current Status ID: 19
Current Status: VIOLATION CLOSED
Current Status Date: 09/21/2016

Name: Not reported
Address: 2755 RESERVOIR AVENUE
City,State,Zip: BRONX, NY 10468
Violation ID: 11270187
Building ID: 105950
Registration ID: 208764
Apartment: 4C
Story: 4
Class: Most Serious
Inspection Date: 06/09/2016
Approved Date: 06/10/2016
Original Certify By Date: 07/16/2016
Original Correct By Date: 07/11/2016
New Certify By Date: Not reported
New Correct By Date: Not reported
Certified Date: Not reported
Order Number: 617
NOV ID: 5449321
NOV Description: SECTION 27-2056.6 ADM CODE - CORRECT THE LEAD-BASED PAINT HAZARD - PAINT THAT TESTED POSITIVE FOR LEAD CONTENT AND THAT IS PEELING OR ON A DETERIORATED SUBSURFACE - USING WORK PRACTICES SET FORTH IN 28 RCNY 11-06(B)(2) 1st DOOR FRAME FROM SOUTH AT WEST WALL IN THE BATHROOM LOCATED AT APT 4C, 4th STORY, 1st APARTMENT FROM EAST AT SOUTH
NOV Issued Date: 06/13/2016
Current Status ID: 19
Current Status: VIOLATION CLOSED
Current Status Date: 09/21/2016

Name: Not reported
Address: 2755 RESERVOIR AVENUE
City,State,Zip: BRONX, NY 10468
Violation ID: 11270188
Building ID: 105950
Registration ID: 208764
Apartment: 4C
Story: 4
Class: Most Serious
Inspection Date: 06/09/2016
Approved Date: 06/10/2016
Original Certify By Date: 07/16/2016
Original Correct By Date: 07/11/2016
New Certify By Date: Not reported
New Correct By Date: Not reported
Certified Date: Not reported
Order Number: 617

(Continued) **U003393139**

NOV ID: 5449321
NOV Description: SECTION 27-2056.6 ADM CODE - CORRECT THE LEAD-BASED PAINT HAZARD - PAINT THAT TESTED POSITIVE FOR LEAD CONTENT AND THAT IS PEELING OR ON A DETERIORATED SUBSURFACE - USING WORK PRACTICES SET FORTH IN 28 RCNY 11-06(B)(2) 1st CLOSET FROM SOUTH AT WEST WALL DOOR FRAME, 1st DOOR FROM EAST AT SOUTH WALL, 1st DOOR FRAME FROM EAST AT SOUTH WALL, 1st WINDOW FRAME FROM NORTH AT EAST WALL, 2nd WINDOW FRAME FROM NORTH AT EAST WALL IN THE 1st ROOM FROM EAST AT NORTH LOCATED AT APT 4C, 4th STORY, 1st APARTMENT FROM EAST AT SOUTH
NOV Issued Date: 06/13/2016
Current Status ID: 19
Current Status: VIOLATION CLOSED
Current Status Date: 09/21/2016

Name: Not reported
Address: 2755 RESERVOIR AVENUE
City,State,Zip: BRONX, NY 10468
Violation ID: 11270189
Building ID: 105950
Registration ID: 208764
Apartment: 4C
Story: 4
Class: Most Serious
Inspection Date: 06/09/2016
Approved Date: 06/10/2016
Original Certify By Date: 07/16/2016
Original Correct By Date: 07/11/2016
New Certify By Date: Not reported
New Correct By Date: Not reported
Certified Date: Not reported
Order Number: 617
NOV ID: 5449321
NOV Description: SECTION 27-2056.6 ADM CODE - CORRECT THE LEAD-BASED PAINT HAZARD - PAINT THAT TESTED POSITIVE FOR LEAD CONTENT AND THAT IS PEELING OR ON A DETERIORATED SUBSURFACE - USING WORK PRACTICES SET FORTH IN 28 RCNY 11-06(B)(2) 1st CLOSET FROM WEST AT NORTH WALL DOOR, 1st CLOSET FROM WEST AT NORTH WALL DOOR FRAME, 1st DOOR FROM WEST AT NORTH WALL, 1st DOOR FRAME FROM WEST AT NORTH WALL, 1st WINDOW FRAME FROM EAST AT SOUTH WALL, 1st WINDOW FRAME FROM NORTH AT EAST WALL IN THE 1st ROOM FROM EAST AT SOUTH LOCATED AT APT 4C, 4th STORY, 1st APARTMENT FROM EAST AT SOUTH
NOV Issued Date: 06/13/2016
Current Status ID: 19
Current Status: VIOLATION CLOSED
Current Status Date: 09/21/2016

Name: Not reported
Address: 2755 RESERVOIR AVENUE
City,State,Zip: BRONX, NY 10468
Violation ID: 11270190
Building ID: 105950
Registration ID: 208764
Apartment: 4C
Story: 4
Class: Most Serious
Inspection Date: 06/09/2016
Approved Date: 06/10/2016

(Continued) **U003393139**

Original Certify By Date:	07/16/2016
Original Correct By Date:	07/11/2016
New Certify By Date:	Not reported
New Correct By Date:	Not reported
Certified Date:	Not reported
Order Number:	617
NOV ID:	5449321
NOV Description:	SECTION 27-2056.6 ADM CODE - CORRECT THE LEAD-BASED PAINT HAZARD - PAINT THAT TESTED POSITIVE FOR LEAD CONTENT AND THAT IS PEELING OR ON A DETERIORATED SUBSURFACE - USING WORK PRACTICES SET FORTH IN 28 RCNY 11-06(B)(2) BASEBOARD AT NORTH WALL, 1st CLOSET FROM WEST AT NORTH WALL DOOR, 1st CLOSET FROM WEST AT NORTH WALL DOOR FRAME, 2nd CLOSET FROM WEST AT NORTH WALL DOOR, 2nd CLOSET FROM WEST AT NORTH WALL DOO FRAME IN THE 1st PRIVATE HALLWAY FROM EAST LOCATED AT APT 4C, 4th STORY, 1st APARTMENT FROM EAST AT SOUTH
NOV Issued Date:	06/13/2016
Current Status ID:	19
Current Status:	VIOLATION CLOSED
Current Status Date:	09/21/2016
Name:	Not reported
Address:	2755 RESERVOIR AVENUE
City,State,Zip:	BRONX, NY 10468
Violation ID:	11270191
Building ID:	105950
Registration ID:	208764
Apartment:	4C
Story:	4
Class:	Most Serious
Inspection Date:	06/09/2016
Approved Date:	06/10/2016
Original Certify By Date:	07/16/2016
Original Correct By Date:	07/11/2016
New Certify By Date:	Not reported
New Correct By Date:	Not reported
Certified Date:	Not reported
Order Number:	616
NOV ID:	5449321
NOV Description:	SECTION 27-2056.6 ADM CODE - CORRECT THE LEAD-BASED PAINT HAZARD - PRESUMED LEAD PAINT THAT IS PEELING OR ON A DETERIORATED SUBSURFACE USING WORK PRACTICES SET FORTH IN 28 RCNY 11-06(B)(2) 1st RADIATOR FROM EAST AT SOUTH WALL IN THE 2nd ROOM FROM EAST AT SOUTH LOCATED AT APT 4C, 4th STORY, 1st APARTMENT FROM EAST AT SOUTH
NOV Issued Date:	06/13/2016
Current Status ID:	19
Current Status:	VIOLATION CLOSED
Current Status Date:	09/21/2016
Name:	Not reported
Address:	2755 RESERVOIR AVENUE
City,State,Zip:	BRONX, NY 10468
Violation ID:	11270192
Building ID:	105950
Registration ID:	208764
Apartment:	4C
Story:	4
Class:	Most Serious

(Continued) **U003393139**

Inspection Date:	06/09/2016
Approved Date:	06/10/2016
Original Certify By Date:	07/16/2016
Original Correct By Date:	07/11/2016
New Certify By Date:	Not reported
New Correct By Date:	Not reported
Certified Date:	Not reported
Order Number:	617
NOV ID:	5449321
NOV Description:	SECTION 27-2056.6 ADM CODE - CORRECT THE LEAD-BASED PAINT HAZARD - PAINT THAT TESTED POSITIVE FOR LEAD CONTENT AND THAT IS PEELING OR ON A DETERIORATED SUBSURFACE - USING WORK PRACTICES SET FORTH IN 28 RCNY 11-06(B)(2) BASEBOARD AT EAST WALL, 1st DOOR FRAME FROM WEST AT NORTH WALL, 1st WINDOW FRAME FROM EAST AT SOUTH WALL, 2nd WINDOW FRAME FROM EAST AT SOUTH WALL IN THE 2nd ROOM FROM EAST AT SOUTH LOCATED AT APT 4C, 4th STORY, 1st APARTMENT FROM EAST AT SOUTH
NOV Issued Date:	06/13/2016
Current Status ID:	19
Current Status:	VIOLATION CLOSED
Current Status Date:	09/21/2016
Name:	Not reported
Address:	2755 RESERVOIR AVENUE
City,State,Zip:	BRONX, NY 10468
Violation ID:	11270193
Building ID:	105950
Registration ID:	208764
Apartment:	4C
Story:	4
Class:	Most Serious
Inspection Date:	06/09/2016
Approved Date:	06/10/2016
Original Certify By Date:	07/16/2016
Original Correct By Date:	07/11/2016
New Certify By Date:	Not reported
New Correct By Date:	Not reported
Certified Date:	Not reported
Order Number:	617
NOV ID:	5449321
NOV Description:	SECTION 27-2056.6 ADM CODE - CORRECT THE LEAD-BASED PAINT HAZARD - PAINT THAT TESTED POSITIVE FOR LEAD CONTENT AND THAT IS PEELING OR ON A DETERIORATED SUBSURFACE - USING WORK PRACTICES SET FORTH IN 28 RCNY 11-06(B)(2) BASEBOARD AT SOUTH WALL, 1st WINDOW FRAME FROM EAST AT SOUTH WALL, 2nd WINDOW FRAME FROM EAST AT SOUTH WALL IN THE 3rd ROOM FROM EAST LOCATED AT APT 4C, 4th STORY, 1st APARTMENT FROM EAST AT SOUTH
NOV Issued Date:	06/13/2016
Current Status ID:	19
Current Status:	VIOLATION CLOSED
Current Status Date:	09/21/2016
Name:	Not reported
Address:	2755 RESERVOIR AVENUE
City,State,Zip:	BRONX, NY 10468
Violation ID:	12300995
Building ID:	105950
Registration ID:	208764

(Continued) **U003393139**

Apartment:	3A
Story:	3
Class:	Most Serious
Inspection Date:	03/19/2018
Approved Date:	03/23/2018
Original Certify By Date:	04/28/2018
Original Correct By Date:	04/23/2018
New Certify By Date:	Not reported
New Correct By Date:	Not reported
Certified Date:	Not reported
Order Number:	617
NOV ID:	6048065
NOV Description:	SECTION 27-2056.6 ADM CODE - CORRECT THE LEAD-BASED PAINT HAZARD - PAINT THAT TESTED POSITIVE FOR LEAD CONTENT AND THAT IS PEELING OR ON A DETERIORATED SUBSURFACE - USING WORK PRACTICES SET FORTH IN 28 RCNY 11-06(B)(2) 1st DOOR FRAME FROM WEST AT NORTH WALL IN THE 1st FOYER FROM EAST AT NORTH LOCATED AT APT 3A, 3rd STORY, 1st APARTMENT FROM SOUTH AT WEST
NOV Issued Date:	03/26/2018
Current Status ID:	19
Current Status:	VIOLATION CLOSED
Current Status Date:	09/29/2018

Name:	Not reported
Address:	2755 RESERVOIR AVENUE
City,State,Zip:	BRONX, NY 10468
Violation ID:	12300997
Building ID:	105950
Registration ID:	208764
Apartment:	3A
Story:	3
Class:	Most Serious
Inspection Date:	03/19/2018
Approved Date:	03/23/2018
Original Certify By Date:	04/28/2018
Original Correct By Date:	04/23/2018
New Certify By Date:	Not reported
New Correct By Date:	Not reported
Certified Date:	Not reported
Order Number:	617
NOV ID:	6048065
NOV Description:	SECTION 27-2056.6 ADM CODE - CORRECT THE LEAD-BASED PAINT HAZARD - PAINT THAT TESTED POSITIVE FOR LEAD CONTENT AND THAT IS PEELING OR ON A DETERIORATED SUBSURFACE - USING WORK PRACTICES SET FORTH IN 28 RCNY 11-06(B)(2) BASEBOARD AT NORTH WALL, BASEBOARD AT EAST WALL, 1st WINDOW FRAME FROM WEST AT NORTH WALL, 2nd WINDOW FRAME FROM WEST AT NORTH WALL IN THE 2nd ROOM FROM EAST AT NORTH LOCATED AT APT 3A, 3rd STORY, 1st APARTMENT FROM SOUTH AT WEST
NOV Issued Date:	03/26/2018
Current Status ID:	19
Current Status:	VIOLATION CLOSED
Current Status Date:	09/29/2018

Name:	Not reported
Address:	2755 RESERVOIR AVENUE
City,State,Zip:	BRONX, NY 10468
Violation ID:	12300998

(Continued) **U003393139**

Building ID:	105950
Registration ID:	208764
Apartment:	3A
Story:	3
Class:	Most Serious
Inspection Date:	03/19/2018
Approved Date:	03/23/2018
Original Certify By Date:	04/28/2018
Original Correct By Date:	04/23/2018
New Certify By Date:	Not reported
New Correct By Date:	Not reported
Certified Date:	Not reported
Order Number:	617
NOV ID:	6048065
NOV Description:	SECTION 27-2056.6 ADM CODE - CORRECT THE LEAD-BASED PAINT HAZARD - PAINT THAT TESTED POSITIVE FOR LEAD CONTENT AND THAT IS PEELING OR ON A DETERIORATED SUBSURFACE - USING WORK PRACTICES SET FORTH IN 28 RCNY 11-06(B)(2) 1st CLOSET FROM EAST AT SOUTH WALL DOOR, 1st DOOR FRAME FROM WEST AT NORTH WALL, 1st DOOR FRAME FROM NORTH AT EAST WALL IN THE 3rd PRIVATE HALLWAY FROM EAST AT CENTER LOCATED AT APT 3A, 3rd STORY, 1st APARTMENT FROM SOUTH AT WEST
NOV Issued Date:	03/26/2018
Current Status ID:	19
Current Status:	VIOLATION CLOSED
Current Status Date:	09/29/2018
Name:	Not reported
Address:	2755 RESERVOIR AVENUE
City,State,Zip:	BRONX, NY 10468
Violation ID:	12300999
Building ID:	105950
Registration ID:	208764
Apartment:	3A
Story:	3
Class:	Most Serious
Inspection Date:	03/19/2018
Approved Date:	03/23/2018
Original Certify By Date:	04/28/2018
Original Correct By Date:	04/23/2018
New Certify By Date:	Not reported
New Correct By Date:	Not reported
Certified Date:	Not reported
Order Number:	617
NOV ID:	6048065
NOV Description:	SECTION 27-2056.6 ADM CODE - CORRECT THE LEAD-BASED PAINT HAZARD - PAINT THAT TESTED POSITIVE FOR LEAD CONTENT AND THAT IS PEELING OR ON A DETERIORATED SUBSURFACE - USING WORK PRACTICES SET FORTH IN 28 RCNY 11-06(B)(2) 1st DOOR FRAME FROM NORTH AT EAST WALL IN THE 3rd BATHROOM FROM EAST AT SOUTH LOCATED AT APT 3A, 3rd STORY, 1st APARTMENT FROM SOUTH AT WEST
NOV Issued Date:	03/26/2018
Current Status ID:	19
Current Status:	VIOLATION CLOSED
Current Status Date:	04/15/2019
Name:	Not reported
Address:	2755 RESERVOIR AVENUE

(Continued) **U003393139**

City,State,Zip:	BRONX, NY 10468
Violation ID:	12301000
Building ID:	105950
Registration ID:	208764
Apartment:	3A
Story:	3
Class:	Most Serious
Inspection Date:	03/19/2018
Approved Date:	03/23/2018
Original Certify By Date:	04/28/2018
Original Correct By Date:	04/23/2018
New Certify By Date:	Not reported
New Correct By Date:	Not reported
Certified Date:	Not reported
Order Number:	617
NOV ID:	6048065
NOV Description:	SECTION 27-2056.6 ADM CODE - CORRECT THE LEAD-BASED PAINT HAZARD - PAINT THAT TESTED POSITIVE FOR LEAD CONTENT AND THAT IS PEELING OR ON A DETERIORATED SUBSURFACE - USING WORK PRACTICES SET FORTH IN 28 RCNY 11-06(B)(2) 1st WINDOW FRAME FROM SOUTH AT WEST WALL, 2nd WINDOW FRAME FROM SOUTH AT WEST WALL IN THE 3rd ROOM FROM EAST AT NORTH LOCATED AT APT 3A, 3rd STORY, 1st APARTMENT FROM SOUTH AT WEST
NOV Issued Date:	03/26/2018
Current Status ID:	19
Current Status:	VIOLATION CLOSED
Current Status Date:	09/29/2018
Name:	Not reported
Address:	2755 RESERVOIR AVENUE
City,State,Zip:	BRONX, NY 10468
Violation ID:	12450759
Building ID:	105950
Registration ID:	208764
Apartment:	3K
Story:	3
Class:	Most Serious
Inspection Date:	06/23/2018
Approved Date:	06/26/2018
Original Certify By Date:	07/30/2018
Original Correct By Date:	07/25/2018
New Certify By Date:	Not reported
New Correct By Date:	Not reported
Certified Date:	Not reported
Order Number:	617
NOV ID:	6125248
NOV Description:	SECTION 27-2056.6 ADM CODE - CORRECT THE LEAD-BASED PAINT HAZARD - PAINT THAT TESTED POSITIVE FOR LEAD CONTENT AND THAT IS PEELING OR ON A DETERIORATED SUBSURFACE - USING WORK PRACTICES SET FORTH IN 28 RCNY 11-06(B)(2) NORTH WALL, EAST WALL IN THE FOYER LOCATED AT APT 3K, 3rd STORY, 1st APARTMENT FROM SOUTH AT WEST
NOV Issued Date:	06/27/2018
Current Status ID:	19
Current Status:	VIOLATION CLOSED
Current Status Date:	09/29/2018
Name:	Not reported
Address:	2755 RESERVOIR AVENUE

(Continued) **U003393139**

City,State,Zip: BRONX, NY 10468
Violation ID: 12450762
Building ID: 105950
Registration ID: 208764
Apartment: 3K
Story: 3
Class: Most Serious
Inspection Date: 06/23/2018
Approved Date: 06/26/2018
Original Certify By Date: 07/30/2018
Original Correct By Date: 07/25/2018
New Certify By Date: Not reported
New Correct By Date: Not reported
Certified Date: Not reported
Order Number: 617
NOV ID: 6125248
NOV Description: SECTION 27-2056.6 ADM CODE - CORRECT THE LEAD-BASED PAINT HAZARD - PAINT THAT TESTED POSITIVE FOR LEAD CONTENT AND THAT IS PEELING OR ON A DETERIORATED SUBSURFACE - USING WORK PRACTICES SET FORTH IN 28 RCNY 11-06(B)(2) SOUTH WALL, WEST WALL IN THE PRIVATE HALLWAY LOCATED AT APT 3K, 3rd STORY, 1st APARTMENT FROM SOUTH AT WEST
NOV Issued Date: 06/27/2018
Current Status ID: 19
Current Status: VIOLATION CLOSED
Current Status Date: 09/29/2018

Name: Not reported
Address: 2755 RESERVOIR AVENUE
City,State,Zip: BRONX, NY 10468
Violation ID: 12450764
Building ID: 105950
Registration ID: 208764
Apartment: 3K
Story: 3
Class: Most Serious
Inspection Date: 06/23/2018
Approved Date: 06/26/2018
Original Certify By Date: 07/30/2018
Original Correct By Date: 07/25/2018
New Certify By Date: Not reported
New Correct By Date: Not reported
Certified Date: Not reported
Order Number: 617
NOV ID: 6125248
NOV Description: SECTION 27-2056.6 ADM CODE - CORRECT THE LEAD-BASED PAINT HAZARD - PAINT THAT TESTED POSITIVE FOR LEAD CONTENT AND THAT IS PEELING OR ON A DETERIORATED SUBSURFACE - USING WORK PRACTICES SET FORTH IN 28 RCNY 11-06(B)(2) NORTH WALL IN THE 4th ROOM FROM EAST LOCATED AT APT 3K, 3rd STORY, 1st APARTMENT FROM SOUTH AT WEST
NOV Issued Date: 06/27/2018
Current Status ID: 19
Current Status: VIOLATION CLOSED
Current Status Date: 09/29/2018

Name: Not reported
Address: 2755 RESERVOIR AVENUE
City,State,Zip: BRONX, NY 10468

(Continued) **U003393139**

Violation ID:	12466420
Building ID:	105950
Registration ID:	208764
Apartment:	5D
Story:	5
Class:	Most Serious
Inspection Date:	06/29/2018
Approved Date:	07/06/2018
Original Certify By Date:	08/11/2018
Original Correct By Date:	08/06/2018
New Certify By Date:	Not reported
New Correct By Date:	Not reported
Certified Date:	Not reported
Order Number:	617
NOV ID:	6133767
NOV Description:	SECTION 27-2056.6 ADM CODE - CORRECT THE LEAD-BASED PAINT HAZARD - PAINT THAT TESTED POSITIVE FOR LEAD CONTENT AND THAT IS PEELING OR ON A DETERIORATED SUBSURFACE - USING WORK PRACTICES SET FORTH IN 28 RCNY 11-06(B)(2) 1st CLOSET FROM WEST AT NORTH WALL DOOR, 1st CLOSET FROM EAST AT SOUTH WALL DOOR IN THE FOYER LOCATED AT APT 5D, 5th STORY, 1st APARTMENT FROM NORTH AT EAST
NOV Issued Date:	07/09/2018
Current Status ID:	19
Current Status:	VIOLATION CLOSED
Current Status Date:	09/29/2018

Name:	Not reported
Address:	2755 RESERVOIR AVENUE
City,State,Zip:	BRONX, NY 10468
Violation ID:	12466421
Building ID:	105950
Registration ID:	208764
Apartment:	5D
Story:	5
Class:	Most Serious
Inspection Date:	06/29/2018
Approved Date:	07/06/2018
Original Certify By Date:	08/11/2018
Original Correct By Date:	08/06/2018
New Certify By Date:	Not reported
New Correct By Date:	Not reported
Certified Date:	Not reported
Order Number:	617
NOV ID:	6133767
NOV Description:	SECTION 27-2056.6 ADM CODE - CORRECT THE LEAD-BASED PAINT HAZARD - PAINT THAT TESTED POSITIVE FOR LEAD CONTENT AND THAT IS PEELING OR ON A DETERIORATED SUBSURFACE - USING WORK PRACTICES SET FORTH IN 28 RCNY 11-06(B)(2) 1st DOOR FRAME FROM EAST AT SOUTH WALL IN THE BATHROOM LOCATED AT APT 5D, 5th STORY, 1st APARTMENT FROM NORTH AT EAST
NOV Issued Date:	07/09/2018
Current Status ID:	19
Current Status:	VIOLATION CLOSED
Current Status Date:	09/29/2018

Name:	Not reported
Address:	2755 RESERVOIR AVENUE
City,State,Zip:	BRONX, NY 10468

(Continued) **U003393139**

Violation ID:	12466422
Building ID:	105950
Registration ID:	208764
Apartment:	5D
Story:	5
Class:	Most Serious
Inspection Date:	06/29/2018
Approved Date:	07/06/2018
Original Certify By Date:	08/11/2018
Original Correct By Date:	08/06/2018
New Certify By Date:	Not reported
New Correct By Date:	Not reported
Certified Date:	Not reported
Order Number:	617
NOV ID:	6133767
NOV Description:	SECTION 27-2056.6 ADM CODE - CORRECT THE LEAD-BASED PAINT HAZARD - PAINT THAT TESTED POSITIVE FOR LEAD CONTENT AND THAT IS PEELING OR ON A DETERIORATED SUBSURFACE - USING WORK PRACTICES SET FORTH IN 28 RCNY 11-06(B)(2) 1st DOOR FRAME FROM SOUTH AT WEST WALL, 2nd WINDOW FRAME FROM NORTH AT EAST WALL IN THE 1st ROOM FROM EAST AT NORTH LOCATED AT APT 5D, 5th STORY, 1st APARTMENT FROM NORTH AT EAST
NOV Issued Date:	07/09/2018
Current Status ID:	19
Current Status:	VIOLATION CLOSED
Current Status Date:	09/29/2018

Name:	Not reported
Address:	2755 RESERVOIR AVENUE
City,State,Zip:	BRONX, NY 10468
Violation ID:	12466423
Building ID:	105950
Registration ID:	208764
Apartment:	5D
Story:	5
Class:	Most Serious
Inspection Date:	06/29/2018
Approved Date:	07/06/2018
Original Certify By Date:	08/11/2018
Original Correct By Date:	08/06/2018
New Certify By Date:	Not reported
New Correct By Date:	Not reported
Certified Date:	Not reported
Order Number:	617
NOV ID:	6133767
NOV Description:	SECTION 27-2056.6 ADM CODE - CORRECT THE LEAD-BASED PAINT HAZARD - PAINT THAT TESTED POSITIVE FOR LEAD CONTENT AND THAT IS PEELING OR ON A DETERIORATED SUBSURFACE - USING WORK PRACTICES SET FORTH IN 28 RCNY 11-06(B)(2) 1st WINDOW FRAME FROM NORTH AT EAST WALL, 2nd WINDOW FRAME FROM NORTH AT EAST WALL IN THE 1st ROOM FROM EAST AT SOUTH LOCATED AT APT 5D, 5th STORY, 1st APARTMENT FROM NORTH AT EAST
NOV Issued Date:	07/09/2018
Current Status ID:	19
Current Status:	VIOLATION CLOSED
Current Status Date:	09/29/2018

Name:	Not reported
Address:	2755 RESERVOIR AVENUE

(Continued) **U003393139**

City,State,Zip:	BRONX, NY 10468
Violation ID:	12466424
Building ID:	105950
Registration ID:	208764
Apartment:	5D
Story:	5
Class:	Most Serious
Inspection Date:	06/29/2018
Approved Date:	07/06/2018
Original Certify By Date:	08/11/2018
Original Correct By Date:	08/06/2018
New Certify By Date:	Not reported
New Correct By Date:	Not reported
Certified Date:	Not reported
Order Number:	617
NOV ID:	6133767
NOV Description:	SECTION 27-2056.6 ADM CODE - CORRECT THE LEAD-BASED PAINT HAZARD - PAINT THAT TESTED POSITIVE FOR LEAD CONTENT AND THAT IS PEELING OR ON A DETERIORATED SUBSURFACE - USING WORK PRACTICES SET FORTH IN 28 RCNY 11-06(B)(2) 1st DOOR FRAME FROM EAST AT SOUTH WALL IN THE 4th ROOM FROM EAST LOCATED AT APT 5D, 5th STORY, 1st APARTMENT FROM NORTH AT EAST
NOV Issued Date:	07/09/2018
Current Status ID:	19
Current Status:	VIOLATION CLOSED
Current Status Date:	09/29/2018

Name:	Not reported
Address:	2755 RESERVOIR AVENUE
City,State,Zip:	BRONX, NY 10468
Violation ID:	12477091
Building ID:	105950
Registration ID:	208764
Apartment:	3L
Story:	3
Class:	Most Serious
Inspection Date:	07/11/2018
Approved Date:	07/13/2018
Original Certify By Date:	08/18/2018
Original Correct By Date:	08/13/2018
New Certify By Date:	Not reported
New Correct By Date:	Not reported
Certified Date:	Not reported
Order Number:	617
NOV ID:	6138995
NOV Description:	SECTION 27-2056.6 ADM CODE - CORRECT THE LEAD-BASED PAINT HAZARD - PAINT THAT TESTED POSITIVE FOR LEAD CONTENT AND THAT IS PEELING OR ON A DETERIORATED SUBSURFACE - USING WORK PRACTICES SET FORTH IN 28 RCNY 11-06(B)(2) 1st CLOSET FROM EAST AT SOUTH WALL DOOR IN THE FOYER LOCATED AT APT 3L, 3rd STORY, 1st APARTMENT FROM EAST AT SOUTH
NOV Issued Date:	07/16/2018
Current Status ID:	19
Current Status:	VIOLATION CLOSED
Current Status Date:	09/29/2018

Name:	Not reported
Address:	2755 RESERVOIR AVENUE

(Continued) **U003393139**

City,State,Zip: BRONX, NY 10468
Violation ID: 12477094
Building ID: 105950
Registration ID: 208764
Apartment: 3L
Story: 3
Class: Most Serious
Inspection Date: 07/11/2018
Approved Date: 07/13/2018
Original Certify By Date: 08/18/2018
Original Correct By Date: 08/13/2018
New Certify By Date: Not reported
New Correct By Date: Not reported
Certified Date: Not reported
Order Number: 617
NOV ID: 6138995
NOV Description: SECTION 27-2056.6 ADM CODE - CORRECT THE LEAD-BASED PAINT HAZARD - PAINT THAT TESTED POSITIVE FOR LEAD CONTENT AND THAT IS PEELING OR ON A DETERIORATED SUBSURFACE - USING WORK PRACTICES SET FORTH IN 28 RCNY 11-06(B)(2) 1st CLOSET FROM EAST AT SOUTH WALL DOOR IN THE PRIVATE HALLWAY LOCATED AT APT 3L, 3rd STORY, 1st APARTMENT FROM EAST AT SOUTH
NOV Issued Date: 07/16/2018
Current Status ID: 19
Current Status: VIOLATION CLOSED
Current Status Date: 09/29/2018

Name: Not reported
Address: 2755 RESERVOIR AVENUE
City,State,Zip: BRONX, NY 10468
Violation ID: 12477096
Building ID: 105950
Registration ID: 208764
Apartment: 3H
Story: 3
Class: Most Serious
Inspection Date: 07/11/2018
Approved Date: 07/13/2018
Original Certify By Date: 08/18/2018
Original Correct By Date: 08/13/2018
New Certify By Date: Not reported
New Correct By Date: Not reported
Certified Date: Not reported
Order Number: 617
NOV ID: 6138998
NOV Description: SECTION 27-2056.6 ADM CODE - CORRECT THE LEAD-BASED PAINT HAZARD - PAINT THAT TESTED POSITIVE FOR LEAD CONTENT AND THAT IS PEELING OR ON A DETERIORATED SUBSURFACE - USING WORK PRACTICES SET FORTH IN 28 RCNY 11-06(B)(2) 1st DOOR FRAME FROM SOUTH AT WEST WALL IN THE FOYER LOCATED AT APT 3H, 3rd STORY, 1st APARTMENT FROM NORTH AT EAST
NOV Issued Date: 07/16/2018
Current Status ID: 19
Current Status: VIOLATION CLOSED
Current Status Date: 07/08/2019

Name: Not reported
Address: 2755 RESERVOIR AVENUE
City,State,Zip: BRONX, NY 10468

(Continued) **U003393139**

Violation ID:	12477097
Building ID:	105950
Registration ID:	208764
Apartment:	3H
Story:	3
Class:	Most Serious
Inspection Date:	07/11/2018
Approved Date:	07/13/2018
Original Certify By Date:	08/18/2018
Original Correct By Date:	08/13/2018
New Certify By Date:	Not reported
New Correct By Date:	Not reported
Certified Date:	Not reported
Order Number:	617
NOV ID:	6138998
NOV Description:	SECTION 27-2056.6 ADM CODE - CORRECT THE LEAD-BASED PAINT HAZARD - PAINT THAT TESTED POSITIVE FOR LEAD CONTENT AND THAT IS PEELING OR ON A DETERIORATED SUBSURFACE - USING WORK PRACTICES SET FORTH IN 28 RCNY 11-06(B)(2) 1st WINDOW FRAME FROM NORTH AT EAST WALL, 2nd WINDOW FRAME FROM NORTH AT EAST WALL IN THE 1st ROOM FROM EAST AT SOUTH LOCATED AT APT 3H, 3rd STORY, 1st APARTMENT FROM NORTH AT EAST
NOV Issued Date:	07/16/2018
Current Status ID:	19
Current Status:	VIOLATION CLOSED
Current Status Date:	07/08/2019

Name:	Not reported
Address:	2755 RESERVOIR AVENUE
City,State,Zip:	BRONX, NY 10468
Violation ID:	15426905
Building ID:	105950
Registration ID:	208764
Apartment:	5D
Story:	5
Class:	Most Serious
Inspection Date:	10/11/2022
Approved Date:	10/12/2022
Original Certify By Date:	11/11/2022
Original Correct By Date:	11/06/2022
New Certify By Date:	Not reported
New Correct By Date:	Not reported
Certified Date:	Not reported
Order Number:	617
NOV ID:	8070114
NOV Description:	27-2056.6 ADM CODE - CORRECT THE LEAD-BASED PAINT HAZARD - PAINT THAT TESTED POSITIVE FOR LEAD CONTENT AND THAT IS PEELING OR ON A DETERIORATED SUBSURFACE - USING WORK PRACTICES SET FORTH IN 28 RCNY 11-06(B)(2) NORTH WALL IN THE FOYER LOCATED AT APT 5D, 5th STORY, 1st APARTMENT FROM NORTH AT EAST
NOV Issued Date:	10/13/2022
Current Status ID:	22
Current Status:	FIRST NO ACCESS TO RE- INSPECT VIOLATION
Current Status Date:	10/27/2023

Name:	Not reported
Address:	2755 RESERVOIR AVENUE
City,State,Zip:	BRONX, NY 10468

(Continued) **U003393139**

Violation ID:	15528512
Building ID:	105950
Registration ID:	208764
Apartment:	5D
Story:	5
Class:	Most Serious
Inspection Date:	11/10/2022
Approved Date:	11/10/2022
Original Certify By Date:	12/13/2022
Original Correct By Date:	12/08/2022
New Certify By Date:	Not reported
New Correct By Date:	Not reported
Certified Date:	Not reported
Order Number:	617
NOV ID:	8147588
NOV Description:	27-2056.6 ADM CODE - CORRECT THE LEAD-BASED PAINT HAZARD - PAINT THAT TESTED POSITIVE FOR LEAD CONTENT AND THAT IS PEELING OR ON A DETERIORATED SUBSURFACE - USING WORK PRACTICES SET FORTH IN 28 RCNY 11-06(B)(2) 1st DOOR FRAME FROM WEST AT NORTH WALL, 1st DOOR FRAME FROM SOUTH AT WEST WALL, 2nd DOOR FRAME FROM SOUTH AT WEST WALL IN THE 1st ROOM FROM EAST AT SOUTH LOCATED AT APT 5D, 5th STORY, 1st APARTMENT FROM NORTH AT EAST , SECTION AT SOUTH
NOV Issued Date:	11/14/2022
Current Status ID:	22
Current Status:	FIRST NO ACCESS TO RE- INSPECT VIOLATION
Current Status Date:	10/27/2023
Name:	Not reported
Address:	2755 RESERVOIR AVENUE
City,State,Zip:	BRONX, NY 10468
Violation ID:	15528516
Building ID:	105950
Registration ID:	208764
Apartment:	5D
Story:	5
Class:	Most Serious
Inspection Date:	11/10/2022
Approved Date:	11/10/2022
Original Certify By Date:	12/13/2022
Original Correct By Date:	12/08/2022
New Certify By Date:	Not reported
New Correct By Date:	Not reported
Certified Date:	Not reported
Order Number:	617
NOV ID:	8147588
NOV Description:	27-2056.6 ADM CODE - CORRECT THE LEAD-BASED PAINT HAZARD - PAINT THAT TESTED POSITIVE FOR LEAD CONTENT AND THAT IS PEELING OR ON A DETERIORATED SUBSURFACE - USING WORK PRACTICES SET FORTH IN 28 RCNY 11-06(B)(2) 1st DOOR FRAME FROM WEST AT NORTH WALL, 2nd DOOR FRAME FROM WEST AT NORTH WALL IN THE FOYER LOCATED AT APT 5D, 5th STORY, 1st APARTMENT FROM NORTH AT EAST , SECTION AT SOUTH
NOV Issued Date:	11/14/2022
Current Status ID:	22
Current Status:	FIRST NO ACCESS TO RE- INSPECT VIOLATION
Current Status Date:	10/27/2023
Name:	Not reported

(Continued) **U003393139**

Address:	2755 RESERVOIR AVENUE
City,State,Zip:	BRONX, NY 10468
Violation ID:	12147572
Building ID:	105950
Registration ID:	208764
Apartment:	2A
Story:	2
Class:	Most Serious
Inspection Date:	12/12/2017
Approved Date:	12/14/2017
Original Certify By Date:	01/17/2018
Original Correct By Date:	01/12/2018
New Certify By Date:	Not reported
New Correct By Date:	Not reported
Certified Date:	Not reported
Order Number:	617
NOV ID:	5962086
NOV Description:	SECTION 27-2056.6 ADM CODE - CORRECT THE LEAD-BASED PAINT HAZARD - PAINT THAT TESTED POSITIVE FOR LEAD CONTENT AND THAT IS PEELING OR ON A DETERIORATED SUBSURFACE - USING WORK PRACTICES SET FORTH IN 28 RCNY 11-06(B)(2) 1st DOOR FRAME FROM EAST AT SOUTH WALL, 1st WINDOW FRAME FROM WEST AT NORTH WALL IN THE BATHROOM LOCATED AT APT 2A, 2nd STORY, 1st APARTMENT FROM WEST AT NORTH
NOV Issued Date:	12/15/2017
Current Status ID:	19
Current Status:	VIOLATION CLOSED
Current Status Date:	04/15/2019

Name:	Not reported
Address:	2755 RESERVOIR AVENUE
City,State,Zip:	BRONX, NY 10468
Violation ID:	12147574
Building ID:	105950
Registration ID:	208764
Apartment:	2A
Story:	2
Class:	Most Serious
Inspection Date:	12/12/2017
Approved Date:	12/14/2017
Original Certify By Date:	01/17/2018
Original Correct By Date:	01/12/2018
New Certify By Date:	Not reported
New Correct By Date:	Not reported
Certified Date:	Not reported
Order Number:	617
NOV ID:	5962086
NOV Description:	SECTION 27-2056.6 ADM CODE - CORRECT THE LEAD-BASED PAINT HAZARD - PAINT THAT TESTED POSITIVE FOR LEAD CONTENT AND THAT IS PEELING OR ON A DETERIORATED SUBSURFACE - USING WORK PRACTICES SET FORTH IN 28 RCNY 11-06(B)(2) 1st DOOR FRAME FROM SOUTH AT WEST WALL IN THE 1st ROOM FROM NORTH AT EAST LOCATED AT APT 2A, 2nd STORY, 1st APARTMENT FROM WEST AT NORTH
NOV Issued Date:	12/15/2017
Current Status ID:	19
Current Status:	VIOLATION CLOSED
Current Status Date:	04/15/2019

(Continued) **U003393139**

Name:	Not reported
Address:	2755 RESERVOIR AVENUE
City,State,Zip:	BRONX, NY 10468
Violation ID:	12147570
Building ID:	105950
Registration ID:	208764
Apartment:	2A
Story:	2
Class:	Most Serious
Inspection Date:	12/12/2017
Approved Date:	12/14/2017
Original Certify By Date:	01/17/2018
Original Correct By Date:	01/12/2018
New Certify By Date:	Not reported
New Correct By Date:	Not reported
Certified Date:	Not reported
Order Number:	617
NOV ID:	5962086
NOV Description:	SECTION 27-2056.6 ADM CODE - CORRECT THE LEAD-BASED PAINT HAZARD - PAINT THAT TESTED POSITIVE FOR LEAD CONTENT AND THAT IS PEELING OR ON A DETERIORATED SUBSURFACE - USING WORK PRACTICES SET FORTH IN 28 RCNY 11-06(B)(2) 2nd WINDOW FRAME FROM NORTH AT EAST WALL IN THE 2nd ROOM FROM NORTH LOCATED AT APT 2A, 2nd STORY, 1st APARTMENT FROM WEST AT NORTH
NOV Issued Date:	12/15/2017
Current Status ID:	20
Current Status:	DEFECT LETTER ISSUED
Current Status Date:	04/28/2023

Name:	Not reported
Address:	2755 RESERVOIR AVENUE
City,State,Zip:	BRONX, NY 10468
Violation ID:	15215681
Building ID:	105950
Registration ID:	208764
Apartment:	1L
Story:	1
Class:	Most Serious
Inspection Date:	06/14/2022
Approved Date:	06/15/2022
Original Certify By Date:	07/15/2022
Original Correct By Date:	07/10/2022
New Certify By Date:	Not reported
New Correct By Date:	Not reported
Certified Date:	Not reported
Order Number:	617
NOV ID:	7942330
NOV Description:	27-2056.6 ADM CODE - CORRECT THE LEAD-BASED PAINT HAZARD - PAINT THAT TESTED POSITIVE FOR LEAD CONTENT AND THAT IS PEELING OR ON A DETERIORATED SUBSURFACE - USING WORK PRACTICES SET FORTH IN 28 RCNY 11-06(B)(2) SOUTH WALL, WEST WALL IN THE BATHROOM LOCATED AT APT 1L, 1st STORY, 1st APARTMENT FROM EAST AT SOUTH
NOV Issued Date:	06/16/2022
Current Status ID:	22
Current Status:	FIRST NO ACCESS TO RE- INSPECT VIOLATION
Current Status Date:	03/05/2024

(Continued) **U003393139**

Name:	Not reported
Address:	2755 RESERVOIR AVENUE
City,State,Zip:	BRONX, NY 10468
Violation ID:	15926104
Building ID:	105950
Registration ID:	208764
Apartment:	2L
Story:	2
Class:	Most Serious
Inspection Date:	04/12/2023
Approved Date:	04/12/2023
Original Certify By Date:	05/12/2023
Original Correct By Date:	05/07/2023
New Certify By Date:	Not reported
New Correct By Date:	Not reported
Certified Date:	Not reported
Order Number:	616
NOV ID:	8449357
NOV Description:	27-2056.6 ADM CODE - CORRECT THE LEAD-BASED PAINT HAZARD - PRESUMED LEAD PAINT THAT IS PEELING OR ON A DETERIORATED SUBSURFACE USING WORK PRACTICES SET FORTH IN 28 RCNY 11-06(B)(2) 1st DOOR FRAME FROM WEST AT NORTH WALL IN THE 1st ROOM FROM NORTH LOCATED AT APT 2L, 2nd STORY, 1st APARTMENT FROM SOUTH AT WEST
NOV Issued Date:	04/13/2023
Current Status ID:	22
Current Status:	FIRST NO ACCESS TO RE- INSPECT VIOLATION
Current Status Date:	03/05/2024

Name:	Not reported
Address:	2755 RESERVOIR AVENUE
City,State,Zip:	BRONX, NY 10468
Violation ID:	15926105
Building ID:	105950
Registration ID:	208764
Apartment:	2L
Story:	2
Class:	Most Serious
Inspection Date:	04/12/2023
Approved Date:	04/12/2023
Original Certify By Date:	05/12/2023
Original Correct By Date:	05/07/2023
New Certify By Date:	Not reported
New Correct By Date:	Not reported
Certified Date:	Not reported
Order Number:	616
NOV ID:	8449357
NOV Description:	27-2056.6 ADM CODE - CORRECT THE LEAD-BASED PAINT HAZARD - PRESUMED LEAD PAINT THAT IS PEELING OR ON A DETERIORATED SUBSURFACE USING WORK PRACTICES SET FORTH IN 28 RCNY 11-06(B)(2) CEILING IN THE 3rd ROOM FROM NORTH LOCATED AT APT 2L, 2nd STORY, 1st APARTMENT FROM SOUTH AT WEST
NOV Issued Date:	04/13/2023
Current Status ID:	22
Current Status:	FIRST NO ACCESS TO RE- INSPECT VIOLATION
Current Status Date:	03/05/2024

Name:	Not reported

(Continued) **U003393139**

Address:	2755 RESERVOIR AVENUE
City,State,Zip:	BRONX, NY 10468
Violation ID:	15926106
Building ID:	105950
Registration ID:	208764
Apartment:	2L
Story:	2
Class:	Most Serious
Inspection Date:	04/12/2023
Approved Date:	04/12/2023
Original Certify By Date:	05/12/2023
Original Correct By Date:	05/07/2023
New Certify By Date:	Not reported
New Correct By Date:	Not reported
Certified Date:	Not reported
Order Number:	616
NOV ID:	8449357
NOV Description:	27-2056.6 ADM CODE - CORRECT THE LEAD-BASED PAINT HAZARD - PRESUMED LEAD PAINT THAT IS PEELING OR ON A DETERIORATED SUBSURFACE USING WORK PRACTICES SET FORTH IN 28 RCNY 11-06(B)(2) 1st DOOR FROM SOUTH AT WEST WALL, 1st DOOR FRAME FROM SOUTH AT WEST WALL IN THE BATHROOM LOCATED AT APT 2L, 2nd STORY, 1st APARTMENT FROM SOUTH AT WEST
NOV Issued Date:	04/13/2023
Current Status ID:	22
Current Status:	FIRST NO ACCESS TO RE- INSPECT VIOLATION
Current Status Date:	03/05/2024

Name:	Not reported
Address:	2755 RESERVOIR AVENUE
City,State,Zip:	BRONX, NY 10468
Violation ID:	15426903
Building ID:	105950
Registration ID:	208764
Apartment:	5D
Story:	5
Class:	Most Serious
Inspection Date:	10/11/2022
Approved Date:	10/12/2022
Original Certify By Date:	11/11/2022
Original Correct By Date:	11/06/2022
New Certify By Date:	Not reported
New Correct By Date:	Not reported
Certified Date:	Not reported
Order Number:	617
NOV ID:	8070114
NOV Description:	27-2056.6 ADM CODE - CORRECT THE LEAD-BASED PAINT HAZARD - PAINT THAT TESTED POSITIVE FOR LEAD CONTENT AND THAT IS PEELING OR ON A DETERIORATED SUBSURFACE - USING WORK PRACTICES SET FORTH IN 28 RCNY 11-06(B)(2) 1st DOOR FRAME FROM EAST AT SOUTH WALL IN THE 1st PRIVATE HALLWAY FROM EAST LOCATED AT APT 5D, 5th STORY, 1st APARTMENT FROM NORTH AT EAST
NOV Issued Date:	10/13/2022
Current Status ID:	22
Current Status:	FIRST NO ACCESS TO RE- INSPECT VIOLATION
Current Status Date:	10/27/2023

Name:	Not reported

(Continued) **U003393139**

Address:	2755 RESERVOIR AVENUE
City,State,Zip:	BRONX, NY 10468
Violation ID:	15215080
Building ID:	105950
Registration ID:	208764
Apartment:	1L
Story:	1
Class:	Most Serious
Inspection Date:	06/14/2022
Approved Date:	06/15/2022
Original Certify By Date:	07/15/2022
Original Correct By Date:	07/10/2022
New Certify By Date:	Not reported
New Correct By Date:	Not reported
Certified Date:	Not reported
Order Number:	617
NOV ID:	7942330
NOV Description:	27-2056.6 ADM CODE - CORRECT THE LEAD-BASED PAINT HAZARD - PAINT THAT TESTED POSITIVE FOR LEAD CONTENT AND THAT IS PEELING OR ON A DETERIORATED SUBSURFACE - USING WORK PRACTICES SET FORTH IN 28 RCNY 11-06(B)(2) BASEBOARD AT NORTH WALL, BASEBOARD AT EAST WALL, BASEBOARD AT WEST WALL, 1st DOOR FRAME FROM SOUTH AT WEST WALL IN THE 2nd ROOM FROM EAST LOCATED AT APT 1L, 1st STORY, 1st APARTMENT FROM EAST AT SOUTH
NOV Issued Date:	06/16/2022
Current Status ID:	22
Current Status:	FIRST NO ACCESS TO RE- INSPECT VIOLATION
Current Status Date:	03/05/2024

Name:	Not reported
Address:	2755 RESERVOIR AVENUE
City,State,Zip:	BRONX, NY 10468
Violation ID:	15528514
Building ID:	105950
Registration ID:	208764
Apartment:	5D
Story:	5
Class:	Most Serious
Inspection Date:	11/10/2022
Approved Date:	11/10/2022
Original Certify By Date:	12/13/2022
Original Correct By Date:	12/08/2022
New Certify By Date:	Not reported
New Correct By Date:	Not reported
Certified Date:	Not reported
Order Number:	617
NOV ID:	8147588
NOV Description:	27-2056.6 ADM CODE - CORRECT THE LEAD-BASED PAINT HAZARD - PAINT THAT TESTED POSITIVE FOR LEAD CONTENT AND THAT IS PEELING OR ON A DETERIORATED SUBSURFACE - USING WORK PRACTICES SET FORTH IN 28 RCNY 11-06(B)(2) SOUTH WALL, WEST WALL IN THE BATHROOM LOCATED AT APT 5D, 5th STORY, 1st APARTMENT FROM NORTH AT EAST , SECTION AT SOUTH
NOV Issued Date:	11/14/2022
Current Status ID:	20
Current Status:	DEFECT LETTER ISSUED
Current Status Date:	12/26/2023

(Continued) **U003393139**

NYC LAND USE:

Name:	Not reported
Address:	2755 RESERVOIR AVENUE
City,State,Zip:	BRONX, NY 10468
Latitude:	40.8700541
Longitude:	-73.8989599
Type Of Ownership Code:	Not reported
Owner Name:	RESERVOIR AVE CORP
Borough:	BX
Tax Block:	3249
Tax Lot:	38
Community District:	208
Census Tract 2020:	2026702
Census Block 2020:	20267022000
Census Tract 2010:	267.02
Census Block 2010:	2000
School District:	10
City Council District:	14
Fire Company:	E081
Police Precinct:	50
Health Center District:	21
Health Area:	320
Sanitation District Boro:	2
Sanitation District Number:	08
Sanitation Subsection:	1B
Zoning District 1:	R6: Residential Districts
Zoning District 2:	Not reported
Zoning District 3:	Not reported
Zoning District 4:	Not reported
Commercial Overlay 1:	Not reported
Commercial Overlay 2:	Not reported
Special Purpose District 1:	Not reported
Special Purpose District 2:	Not reported
Special Purpose District 3:	Not reported
Limited Height District:	Not reported
Spill Boundary Indicator:	N
Building Class:	C1: WALK UP APARTMENTS - Over Six Families Without Stores
Land Use Category:	Multi-Family Walk-Up Buildings
Number Of Easements:	0
Lot Area:	15300
Total Building Floor Area:	70200
Commercial Floor Area:	0
Residential Floor Area:	70200
Office Floor Area:	0
Retail Floor Area:	0
Garage Floor Area:	0
Storage Floor Area:	0
Factory Floor Area:	0
Other Floor Area:	0
Total Building Floor Area Source Code:	2
Number Of Buildings:	1
Number Of Floors:	5.0000000
Residential Units:	64
Total Units:	64
Lot Frontage:	150.5000000
Lot Depth:	118.0000000
Building Frontage:	150.0000000

(Continued) **U003393139**

Building Depth:	76.0000000
Extension Code:	N
Proximity Code:	0
Irregular Lot Code:	Y
Lot Type:	3
Basement Type/Grade:	0
Assessed Land Value:	137700.00000
Assessed Total Value:	1100250.00000
Exempt Total Value:	0.00000
Year Built:	1925
Year Altered 1:	0
Year Altered 2:	0
Historic District Name:	Not reported
Landmark Status:	Not reported
Built Floor Area Ratio:	4.59000000000
Maximum Allowable Residential Far:	2.43000000000
Maximum Allowable Commercial Far:	0.00000000000
Maximum Allowable Community Facility Far:	4.80000000000
Boro Code:	2
Borough, Tax Block and Lot:	2032490038.00000000
Condominium Number:	Not reported
Census Tract 2:	026702
X Coordinate:	1012195
Y Coordinate:	256278
Zoning Map #:	3c
Zoning Map Code:	Not reported
Sanborn Map #:	213 019
Tax Map #:	21201
E-designation Number:	Not reported
Apportionment BBL:	Not reported
Apportionment Date:	Not reported
Pluto ??? Dtm Base Map Indicator:	1
2007 Flood Insurance Rate Map Indicator:	Not reported
2015 Preliminary Flood Insurance Rate Map Indicator:	Not reported
Version Number:	24v1.1
Changed By DCP:	Not reported

F46 **TIE-CASTLE SERVICE STATION INC** **EDR Hist Auto** **1020739378**
WSW **50 W KINGSBRIDGE** **N/A**
< 1/8 **BRONX, NY 10468**
0.038 mi.
198 ft. **Site 3 of 9 in cluster F**

Relative: EDR Hist Auto
Higher

Actual:
139 ft.

Year:	Name:	Type:
1974	TIE-CASTLE SERVICE STATION INC	Gasoline Service Stations
1975	TIE-CASTLE SERVICE STATION INC	Gasoline Service Stations
1976	TIE-CASTLE SERVICE STATION INC	Gasoline Service Stations
1977	TIE-CASTLE SERVICE STATION INC	Gasoline Service Stations
1978	TIE-CASTLE SERVICE STATION INC	Gasoline Service Stations
1979	TIE-CASTLE SERVICE STATION INC	Gasoline Service Stations
1980	TIE-CASTLE SERVICE STATION INC	Gasoline Service Stations
1982	TIE-CASTLE SERVICE STATION INC	Gasoline Service Stations
1983	TIE-CASTLE SERVICE STATION INC	Gasoline Service Stations

C47 **CON EDISON** **NY MANIFEST** **S117737596**
ENE **2734 JEROME AVENUE** **N/A**
< 1/8 **BRONX, NY 10468**
0.038 mi.
200 ft. **Site 17 of 18 in cluster C**

Relative:
Higher

Actual:
136 ft.

NY MANIFEST:

EPA ID:	NYP004665337
Country:	USA
Name:	CON EDISON
Address:	2734 JEROME AVENUE
Address 2:	Not reported
City,State,Zip:	BRONX, NY 10468
Zip 4:	Not reported
Location Address 1:	2734 JEROME AVENUE
Location Address 2:	Not reported
Location City,State,Zip:	BRONX, NY 10468
Location Zip 4:	Not reported
Facility Status:	Not reported
Total Tanks:	Not reported
Code:	BP

Mailing:

Mailing Name:	CON EDISON
Mailing Contact:	TOM TEELING
Mailing Address 1:	4 IRVING PL 15TH FL
Mailing Address 2:	Not reported
Mailing City,State,Zip:	NEW YORK, NY 10003
Mailing Zip 4:	Not reported
Mailing Country:	USA
Mailing Phone:	2124603770

Manifest Data:

Document ID:	Not reported
Manifest Status:	Not reported
Trans1 State ID:	NJD003812047
Year:	2018
Trans2 State ID:	NJD003812047
Generator Ship Date:	09/24/2014
Trans1 Recv Date:	09/24/2014
Trans2 Recv Date:	09/26/2014
TSD Site Recv Date:	09/26/2014
Part A Recv Date:	Not reported
Part B Recv Date:	Not reported
Generator EPA ID:	NYP004665337
Trans1 EPA ID:	Not reported
Trans2 EPA ID:	Not reported
TSDF ID 1:	NJD991291105
TSDF ID 2:	Not reported
Manifest Tracking Number:	002564302GBF
Import Indicator:	N
Export Indicator:	N
Discr Quantity Indicator:	N
Discr Type Indicator:	N
Discr Residue Indicator:	N
Discr Partial Reject Indicator:	N
Discr Full Reject Indicator:	N
Manifest Ref Number:	Not reported
Alt Facility RCRA ID:	Not reported

CON EDISON (Continued) **S117737596**

Alt Facility Sign Date:	Not reported
MGMT Method Type Code:	H110
Waste Code a:	LEAD
Waste Code b:	Not reported
Waste Code c:	Not reported
Waste Code e:	Not reported
Waste Code f:	Not reported
Waste Code g:	Not reported
Waste Code 1:	Not reported
Waste Code 2:	Not reported
Waste Code 3:	Not reported
Waste Code 4:	Not reported
Waste Code 5:	Not reported
Waste Code 6:	Not reported
Quantity:	3000
Units:	Pounds
Number of Containers:	1
Container Type:	Cargo tanks (tank trucks)
Handling Method:	Treat
Specific Gravity:	1

C48 **CON EDISON** **NY MANIFEST** **S116551394**
ENE **2734 JEROME AV** **N/A**
< 1/8 **BRONX, NY 10452**
0.038 mi.
200 ft. **Site 18 of 18 in cluster C**

Relative:
Higher

Actual:
136 ft.

NY MANIFEST:

EPA ID:	NYP004498556
Country:	USA
Name:	CON EDISON
Address:	2734 JEROME AV
Address 2:	SB16985
City,State,Zip:	BRONX, NY 10452
Zip 4:	Not reported
Location Address 1:	2734 JEROME AV
Location Address 2:	SB16985
Location City,State,Zip:	BRONX, NY 10452
Location Zip 4:	Not reported
Facility Status:	Not reported
Total Tanks:	Not reported
Code:	BP

Mailing:

Mailing Name:	CON EDISON
Mailing Contact:	CON EDISON
Mailing Address 1:	4 IRVING PL
Mailing Address 2:	15TH ST
Mailing City,State,Zip:	NEW YORK, NY 10003
Mailing Zip 4:	Not reported
Mailing Country:	USA
Mailing Phone:	Not reported

Manifest Data:

Document ID:	Not reported
Manifest Status:	Not reported
Trans1 State ID:	NJD003812047

CON EDISON (Continued) **S116551394**

Year:	2018
Trans2 State ID:	Not reported
Generator Ship Date:	04/11/2014
Trans1 Recv Date:	04/11/2014
Trans2 Recv Date:	Not reported
TSD Site Recv Date:	04/11/2014
Part A Recv Date:	Not reported
Part B Recv Date:	Not reported
Generator EPA ID:	NYP004498556
Trans1 EPA ID:	Not reported
Trans2 EPA ID:	Not reported
TSDF ID 1:	NJD991291105
TSDF ID 2:	Not reported
Manifest Tracking Number:	002359974GBF
Import Indicator:	N
Export Indicator:	N
Discr Quantity Indicator:	N
Discr Type Indicator:	N
Discr Residue Indicator:	N
Discr Partial Reject Indicator:	N
Discr Full Reject Indicator:	N
Manifest Ref Number:	Not reported
Alt Facility RCRA ID:	Not reported
Alt Facility Sign Date:	Not reported
MGMT Method Type Code:	H110
Waste Code a:	LEAD
Waste Code b:	Not reported
Waste Code c:	Not reported
Waste Code e:	Not reported
Waste Code f:	Not reported
Waste Code g:	Not reported
Waste Code 1:	Not reported
Waste Code 2:	Not reported
Waste Code 3:	Not reported
Waste Code 4:	Not reported
Waste Code 5:	Not reported
Waste Code 6:	Not reported
Quantity:	1000
Units:	Pounds
Number of Containers:	1
Container Type:	Cargo tanks (tank trucks)
Handling Method:	Treat
Specific Gravity:	1

F49 **RITEWAY CLEANERS INC** **EDR Hist Cleaner** **1018873235**
WSW **62 W KINGSBRIDGE RD** **N/A**
< 1/8 **BRONX, NY 10468**
0.038 mi.
200 ft. **Site 4 of 9 in cluster F**

Relative: EDR Hist Cleaner
Higher

Actual: **139 ft.**

Year:	Name:	Type:
1991	RITEWAY LEE CLEANERS INC	Drycleaning Plants, Except Rugs
1992	RITEWAY LEE CLEANERS INC	Drycleaning Plants, Except Rugs
1993	RITEWAY LEE CLEANERS INC	Drycleaning Plants, Except Rugs
1994	RITE WAY LEE CLEANERS INC	Garment Pressing And Cleaners' Agents

RITEWAY CLEANERS INC (Continued) **1018873235**

1994	RITEWAY LEE CLEANERS INC	Drycleaning Plants, Except Rugs
1995	RITEWAY LEE CLEANERS INC	Drycleaning Plants, Except Rugs
1995	RITE WAY LEE CLEANERS INC	Garment Pressing And Cleaners' Agents
1996	RITEWAY LEE CLEANERS INC	Drycleaning Plants, Except Rugs
1996	RITE WAY LEE CLEANERS INC	Garment Pressing And Cleaners' Agents
1997	RITEWAY LEE CLEANERS INC	Drycleaning Plants, Except Rugs
1997	RITE WAY LEE CLEANERS INC	Garment Pressing And Cleaners' Agents
1998	RITEWAY LEE CLEANERS INC	Drycleaning Plants, Except Rugs
1999	RITEWAY LEE CLEANERS INC	Drycleaning Plants, Except Rugs
2000	RITEWAY CLEANERS INC	Drycleaning Plants, Except Rugs
2001	RITEWAY CLEANERS INC	Drycleaning Plants, Except Rugs
2002	RITEWAY CLEANERS INC	Drycleaning Plants, Except Rugs
2003	RITEWAY CLEANERS INC	Drycleaning Plants, Except Rugs
2004	RITEWAY CLEANERS INC	Drycleaning Plants, Except Rugs
2005	RITEWAY CLEANERS INC	Drycleaning Plants, Except Rugs
2006	RITEWAY CLEANERS INC	Drycleaning Plants, Except Rugs
2007	RITEWAY CLEANERS INC	Drycleaning Plants, Except Rugs
2008	RITEWAY CLEANERS INC	Drycleaning Plants, Except Rugs
2009	RITEWAY CLEANERS INC	Drycleaning Plants, Except Rugs
2010	RITEWAY CLEANERS INC	Drycleaning Plants, Except Rugs
2011	RITEWAY CLEANERS INC	Drycleaning Plants, Except Rugs
2012	RITEWAY CLEANERS INC	Drycleaning Plants, Except Rugs
2013	RITEWAY CLEANERS INC	Drycleaning Plants, Except Rugs
2014	RITEWAY CLEANERS INC	Drycleaning Plants, Except Rugs

F50 **RITEWAY CHAU CLEANERS** **NY DRYCLEANERS** **S110247787**
WSW **62 W KINGSBRIDGE CLEANERS** **N/A**
< 1/8 **BRONX, NY 10468**
0.038 mi.
200 ft. **Site 5 of 9 in cluster F**

Relative: **Higher**
Actual: **139 ft.**

DRYCLEANERS:

Name:	RITEWAY CHAU CLEANERS
Address:	62 W KINGSBRIDGE CLEANERS
City,State,Zip:	BRONX, NY 10468
Facility ID:	2-6004-00572
Phone Number:	718-364-3673
Region:	Not reported
Registration Effective Date:	N/A
Inspection Date:	08JAN15
Install Date:	04
Expiration Date:	Not reported
Removal Date:	Not reported
Drop Shop:	Not reported
Shutdown:	Not reported
Alternate Solvent:	GREENJETW44
Current Business:	Not reported

B51 **CON EDISON** **NY MANIFEST** **S116550590**
SE **13 E KINGSBRIDGE RD FRONT OF** **N/A**
< 1/8 **BRONX, NY 10468**
0.041 mi.
218 ft. **Site 4 of 7 in cluster B**

Relative:
Lower

Actual:
131 ft.

NY MANIFEST:

EPA ID:	NYP004489811
Country:	USA
Name:	CON EDISON
Address:	13 E KINGSBRIDGE RD FRONT OF
Address 2:	Not reported
City,State,Zip:	BRONX, NY 10468
Zip 4:	Not reported
Location Address 1:	13 E KINGSBRIDGE RD
Location Address 2:	SB17280
Location City,State,Zip:	BRONX, NY 10458
Location Zip 4:	Not reported
Facility Status:	Not reported
Total Tanks:	Not reported
Code:	BP

Mailing:

Mailing Name:	CON EDISON
Mailing Contact:	CON EDISON
Mailing Address 1:	4 IRVING PL
Mailing Address 2:	15TH FL
Mailing City,State,Zip:	NEW YORK, NY 10003
Mailing Zip 4:	Not reported
Mailing Country:	USA
Mailing Phone:	Not reported

Manifest Data:

Document ID:	Not reported
Manifest Status:	Not reported
Trans1 State ID:	NJD003812047
Year:	2018
Trans2 State ID:	Not reported
Generator Ship Date:	04/04/2014
Trans1 Recv Date:	04/04/2014
Trans2 Recv Date:	Not reported
TSD Site Recv Date:	04/04/2014
Part A Recv Date:	Not reported
Part B Recv Date:	Not reported
Generator EPA ID:	NYP004489811
Trans1 EPA ID:	Not reported
Trans2 EPA ID:	Not reported
TSDF ID 1:	NJD991291105
TSDF ID 2:	Not reported
Manifest Tracking Number:	002359880GBF
Import Indicator:	N
Export Indicator:	N
Discr Quantity Indicator:	N
Discr Type Indicator:	N
Discr Residue Indicator:	N
Discr Partial Reject Indicator:	N
Discr Full Reject Indicator:	N
Manifest Ref Number:	Not reported
Alt Facility RCRA ID:	Not reported

CON EDISON (Continued) **S116550590**

Alt Facility Sign Date:	Not reported
MGMT Method Type Code:	H110
Waste Code a:	LEAD
Waste Code b:	Not reported
Waste Code c:	Not reported
Waste Code e:	Not reported
Waste Code f:	Not reported
Waste Code g:	Not reported
Waste Code 1:	Not reported
Waste Code 2:	Not reported
Waste Code 3:	Not reported
Waste Code 4:	Not reported
Waste Code 5:	Not reported
Waste Code 6:	Not reported
Quantity:	2000
Units:	Pounds
Number of Containers:	1
Container Type:	Cargo tanks (tank trucks)
Handling Method:	Treat
Specific Gravity:	1

B52 **CON EDISON SERVICE BOX: 17280** **RCRA NonGen / NLR** **1017772034**
SE **13 E KINGSBRIDGE RD FRONT OF** **FINDS** **NYP004489811**
< 1/8 **BRONX, NY 10468**
0.041 mi.
218 ft. **Site 5 of 7 in cluster B**

Relative: **Lower**
Actual: **131 ft.**

RCRA Listings:

Date Form Received by Agency:	20140504
Handler Name:	Con Edison Service Box: 17280
Handler Address:	E Kingsbridge Rd Front Of
Handler City,State,Zip:	BRONX, NY 10468
EPA ID:	NYP004489811
Contact Name:	THOMAS TEELING
Contact Address:	Not reported
Contact City,State,Zip:	Not reported
Contact Telephone:	212-460-3770
Contact Fax:	Not reported
Contact Email:	Not reported
Contact Title:	SENIOR SCIENTIST
EPA Region:	02
Land Type:	Private
Federal Waste Generator Description:	Not a generator, verified
Non-Notifier:	Not reported
Biennial Report Cycle:	Not reported
Accessibility:	Not reported
Active Site Indicator:	Not reported
State District Owner:	Ny
State District:	NYSDEC R2
Mailing Address:	IRVING PL, 15TH FL NE
Mailing City,State,Zip:	NEW YORK, NY 10003
Owner Name:	Not reported
Owner Type:	Not reported
Operator Name:	Not reported
Operator Type:	Not reported
Short-Term Generator Activity:	No
Importer Activity:	No

CON EDISON SERVICE BOX: 17280 (Continued) **1017772034**

Mixed Waste Generator:	No
Transporter Activity:	No
Transfer Facility Activity:	No
Recycler Activity with Storage:	No
Small Quantity On-Site Burner Exemption:	No
Smelting Melting and Refining Furnace Exemption:	No
Underground Injection Control:	No
Off-Site Waste Receipt:	No
Universal Waste Indicator:	No
Universal Waste Destination Facility:	No
Federal Universal Waste:	No
Active Site State-Reg Handler:	---
Federal Facility Indicator:	Not reported
Hazardous Secondary Material Indicator:	N
Sub-Part K Indicator:	Not reported
2018 GPRA Permit Baseline:	Not on the Baseline
2018 GPRA Renewals Baseline:	Not on the Baseline
202 GPRA Corrective Action Baseline:	No
Subject to Corrective Action Universe:	No
Non-TSDFs Where RCRA CA has Been Imposed Universe:	No
Corrective Action Priority Ranking:	No NCAPS ranking
Environmental Control Indicator:	No
Institutional Control Indicator:	No
Human Exposure Controls Indicator:	N/A
Groundwater Controls Indicator:	N/A
Significant Non-Complier Universe:	No
Unaddressed Significant Non-Complier Universe:	No
Addressed Significant Non-Complier Universe:	No
Significant Non-Complier With a Compliance Schedule Universe:	No
Financial Assurance Required:	Not reported
Handler Date of Last Change:	20150211
Recognized Trader-Importer:	No
Recognized Trader-Exporter:	No
Importer of Spent Lead Acid Batteries:	No
Exporter of Spent Lead Acid Batteries:	No
Recycler Activity Without Storage:	No
Manifest Broker:	No
Sub-Part P Indicator:	No

Historic Generators:

Receive Date:	20140404
Handler Name: CON EDISON	
Federal Waste Generator Description:	Large Quantity Generator
State District Owner:	Ny
Large Quantity Handler of Universal Waste:	No
Recognized Trader Importer:	No
Recognized Trader Exporter:	No
Spent Lead Acid Battery Importer:	No
Spent Lead Acid Battery Exporter:	No
Current Record:	No
Non Storage Recycler Activity:	Not reported
Electronic Manifest Broker:	Not reported

Receive Date:	20140404
Handler Name: CON EDISON	
Federal Waste Generator Description:	Not a generator, verified

CON EDISON SERVICE BOX: 17280 (Continued) **1017772034**

State District Owner: Ny
Large Quantity Handler of Universal Waste: No
Recognized Trader Importer: No
Recognized Trader Exporter: No
Spent Lead Acid Battery Importer: No
Spent Lead Acid Battery Exporter: No
Current Record: No
Non Storage Recycler Activity: Not reported
Electronic Manifest Broker: Not reported

Receive Date: 20140504
Handler Name: CON EDISON SERVICE BOX: 17280
Federal Waste Generator Description: Not a generator, verified
State District Owner: Ny
Large Quantity Handler of Universal Waste: No
Recognized Trader Importer: No
Recognized Trader Exporter: No
Spent Lead Acid Battery Importer: No
Spent Lead Acid Battery Exporter: No
Current Record: Yes
Non Storage Recycler Activity: Not reported
Electronic Manifest Broker: Not reported

List of NAICS Codes and Descriptions:
NAICS Codes: No NAICS Codes Found

Facility Has Received Notices of Violations:
Violations: No Violations Found

Evaluation Action Summary:
Evaluations: No Evaluations Found

FINDS:
Registry ID: 110063760229

Click Here for FRS Facility Detail Report:

Environmental Interest/Information System:
The Resource Conservation and Recovery Act Information System (RCRAInfo) is EPA's comprehensive information system in support of the Resource Conservation and Recovery Act (RCRA) of 1976 and the Hazardous and Solid Waste Amendments (HSWA) of 1984. It tracks many types of information about generators, transporters, treaters, storers, and disposers of hazardous waste.

Click this hyperlink while viewing on your computer to access additional FINDS: detail in the EDR Site Report.

B53 **CON EDISON** **NY MANIFEST** **S117537763**
SSE **2630 JEROME AV** **N/A**
< 1/8 **BRONX, NY 10468**
0.042 mi.
220 ft. **Site 6 of 7 in cluster B**

Relative:
Lower

Actual:
128 ft.

NY MANIFEST:

EPA ID:	NYP004703609
Country:	USA
Name:	CON EDISON
Address:	2630 JEROME AV
Address 2:	SB29737
City,State,Zip:	BRONX, NY 10468
Zip 4:	Not reported
Location Address 1:	2630 JEROME AV
Location Address 2:	SB29737
Location City,State,Zip:	BRONX, NY 10468
Location Zip 4:	Not reported
Facility Status:	Not reported
Total Tanks:	Not reported
Code:	BP

Mailing:

Mailing Name:	CON EDISON
Mailing Contact:	CON EDISON
Mailing Address 1:	4 IRVING PL
Mailing Address 2:	15TH FL
Mailing City,State,Zip:	NEW YORK, NY 10003
Mailing Zip 4:	Not reported
Mailing Country:	USA
Mailing Phone:	Not reported

Manifest Data:

Document ID:	Not reported
Manifest Status:	Not reported
Trans1 State ID:	NJD003812047
Year:	2018
Trans2 State ID:	NJD003812047
Generator Ship Date:	12/05/2014
Trans1 Recv Date:	12/05/2014
Trans2 Recv Date:	12/15/2014
TSD Site Recv Date:	12/15/2014
Part A Recv Date:	Not reported
Part B Recv Date:	Not reported
Generator EPA ID:	NYP004703609
Trans1 EPA ID:	Not reported
Trans2 EPA ID:	Not reported
TSDF ID 1:	NJD991291105
TSDF ID 2:	Not reported
Manifest Tracking Number:	002564700GBF
Import Indicator:	N
Export Indicator:	N
Discr Quantity Indicator:	N
Discr Type Indicator:	N
Discr Residue Indicator:	N
Discr Partial Reject Indicator:	N
Discr Full Reject Indicator:	N
Manifest Ref Number:	Not reported
Alt Facility RCRA ID:	Not reported

CON EDISON (Continued) **S117537763**

Alt Facility Sign Date:	Not reported
MGMT Method Type Code:	H110
Waste Code a:	LEAD
Waste Code b:	Not reported
Waste Code c:	Not reported
Waste Code e:	Not reported
Waste Code f:	Not reported
Waste Code g:	Not reported
Waste Code 1:	Not reported
Waste Code 2:	Not reported
Waste Code 3:	Not reported
Waste Code 4:	Not reported
Waste Code 5:	Not reported
Waste Code 6:	Not reported
Quantity:	2000
Units:	Pounds
Number of Containers:	1
Container Type:	Cargo tanks (tank trucks)
Handling Method:	Treat
Specific Gravity:	1

E54 **UNIVERSITY ASSOCIATES** **NY AST** **U003387107**
NW **2724 UNIVERSITY AVE** **N/A**
< 1/8 **BRONX, NY 10468**
0.042 mi.
223 ft. **Site 6 of 9 in cluster E**

Relative:
Higher

Actual:
160 ft.

AST:

Name:	UNIVERSITY ASSOCIATES
Address:	2724 UNIVERSITY AVE
City,State,Zip:	BRONX, NY 10468
Region:	STATE
DEC Region:	2
Site Status:	Active
Facility Id:	2-091952
Program Type:	PBS
UTM X:	592697.64489
UTM Y:	4524848.07853
Expiration Date:	11/16/2027
Site Type:	Apartment Building/Office Building

Affiliation Records:

Site Id:	2340
Affiliation Type:	Facility Operator
Company Name:	UNIVERSITY ASSOCIATES
Contact Type:	Not reported
Contact Name:	PASHTRIK REALTY CO
Address1:	Not reported
Address2:	Not reported
City:	Not reported
State:	NN
Zip Code:	Not reported
Country Code:	001
Phone:	(718) 601-7300
EMail:	Not reported
Fax Number:	Not reported
Modified By:	TRANSLAT

UNIVERSITY ASSOCIATES (Continued) **U003387107**

Date Last Modified: 2004-03-04

Site Id: 2340
Affiliation Type: Emergency Contact
Company Name: PASHTRIK REALTY CO
Contact Type: Not reported
Contact Name: ALEJANDRO TANGUCHI
Address1: Not reported
Address2: Not reported
City: Not reported
State: NN
Zip Code: Not reported
Country Code: 999
Phone: (914) 384-1810
EMail: Not reported
Fax Number: Not reported
Modified By: DMPOKRZY
Date Last Modified: 2017-10-23

Site Id: 2340
Affiliation Type: Facility Owner
Company Name: PASHTRIK REALTY CO
Contact Type: PROPERTY MANAGER
Contact Name: LULY OSMANI
Address1: 2724 UNIVERSITY AVE
Address2: Not reported
City: BRONX
State: NY
Zip Code: 10468
Country Code: 001
Phone: (718) 601-7300
EMail: PASHTRIK@AOL.COM
Fax Number: Not reported
Modified By: JSMACRI
Date Last Modified: 2022-03-01

Site Id: 2340
Affiliation Type: Mail Contact
Company Name: UNIVERSITY ASSOCIATES
Contact Type: Not reported
Contact Name: LULY OSMANI
Address1: 2724 UNIVERSITY AVE
Address2: I/E OFFICE
City: BRONX
State: NY
Zip Code: 10468
Country Code: 001
Phone: (718) 601-7300
EMail: PASHTRIK@AOL.COM
Fax Number: Not reported
Modified By: JSMACRI
Date Last Modified: 2022-11-08

Tank Info:

Tank Number: 001
Tank Id: 11278

UNIVERSITY ASSOCIATES (Continued) **U003387107**

Material Code: 0001
Common Name of Substance: #2 Fuel Oil (On-Site Consumption)

Equipment Records:

B00 - Tank External Protection - None
C00 - Pipe Location - No Piping
F00 - Pipe External Protection - None
G00 - Tank Secondary Containment - None
J02 - Dispenser - Suction Dispenser
I04 - Overfill - Product Level Gauge (A/G)
H00 - Tank Leak Detection - None
L09 - Piping Leak Detection - Exempt Suction Piping
A00 - Tank Internal Protection - None
D01 - Pipe Type - Steel/Carbon Steel/Iron

Tank Location: Aboveground - on saddles, legs, racks, etc.... Tank bottom is elevated above grade or tank pad, allowing visual inspection.
Tank Type: Steel/Carbon Steel/Iron
Tank Status: In Service
Pipe Model: Not reported
Install Date: 01/01/1924
Capacity Gallons: 5000
Tightness Test Method: NN
Date Test: Not reported
Next Test Date: Not reported
Date Tank Closed: Not reported
Register: True
Modified By: MJGRIFFI
Last Modified: 05/09/2022
Material Name: #2 fuel oil (on-site consumption)

G55 **PE-GI GJO REALTY LLC** **NY AST** **U003387033**
SSW **2640 DAVIDSON AVE** **N/A**
< 1/8 **BRONX, NY 10468**
0.042 mi.
224 ft. **Site 1 of 9 in cluster G**

Relative: **Lower**
Actual: **130 ft.**

AST:
Name: PE-GI GJO REALTY LLC
Address: 2640 DAVIDSON AVE
City,State,Zip: BRONX, NY 10468
Region: STATE
DEC Region: 2
Site Status: Active
Facility Id: 2-248614
Program Type: PBS
UTM X: 592804.55198
UTM Y: 4524602.75408
Expiration Date: 06/12/2027
Site Type: Apartment Building/Office Building

Affiliation Records:
Site Id: 9832
Affiliation Type: Facility Operator
Company Name: PE-GI GJO REALTY LLC
Contact Type: Not reported
Contact Name: VINNY GJONAJ
Address1: Not reported
Address2: Not reported

PE-GI GJO REALTY LLC (Continued) **U003387033**

City:	Not reported
State:	NN
Zip Code:	Not reported
Country Code:	001
Phone:	(718) 828-8169
EMail:	Not reported
Fax Number:	Not reported
Modified By:	TRANSLAT
Date Last Modified:	2004-03-04

Site Id:	9832
Affiliation Type:	Emergency Contact
Company Name:	PE-GI GJO REALTY LLC
Contact Type:	Not reported
Contact Name:	VINNY GJONAJ
Address1:	Not reported
Address2:	Not reported
City:	Not reported
State:	NN
Zip Code:	Not reported
Country Code:	001
Phone:	(718) 828-8169
EMail:	Not reported
Fax Number:	Not reported
Modified By:	TRANSLAT
Date Last Modified:	2004-03-04

Site Id:	9832
Affiliation Type:	Facility Owner
Company Name:	PE-GI GJO REALTY LLC
Contact Type:	MEMBER LLC
Contact Name:	PE-GI GJO REALTY LLC
Address1:	2155 PAULDING AVE
Address2:	Not reported
City:	BRONX
State:	NY
Zip Code:	10462
Country Code:	001
Phone:	(718) 828-8169
EMail:	Not reported
Fax Number:	Not reported
Modified By:	JSMACRI
Date Last Modified:	2022-03-17

Site Id:	9832
Affiliation Type:	Mail Contact
Company Name:	PE-GI GJO REALTY LLC
Contact Type:	MEMBER LLC
Contact Name:	PE-GI GJO REALTY LLC
Address1:	2155 PAULDING AVE
Address2:	Not reported
City:	BRONX
State:	NY
Zip Code:	10462
Country Code:	001
Phone:	(718) 828-8169
EMail:	Not reported

PE-GI GJO REALTY LLC (Continued) **U003387033**

Fax Number:	Not reported
Modified By:	JSMACRI
Date Last Modified:	2022-03-17

Tank Info:

Tank Number:	001
Tank Id:	11148
Material Code:	0002
Common Name of Substance:	#4 Fuel Oil (On-Site Consumption)

Equipment Records:

I04 - Overfill - Product Level Gauge (A/G)
H00 - Tank Leak Detection - None
K01 - Spill Prevention - Catch Basin
L09 - Piping Leak Detection - Exempt Suction Piping
G00 - Tank Secondary Containment - None
J02 - Dispenser - Suction Dispenser
B00 - Tank External Protection - None
C00 - Pipe Location - No Piping
E02 - Piping Secondary Containment - Vault (with Access)
F00 - Pipe External Protection - None
A00 - Tank Internal Protection - None
D01 - Pipe Type - Steel/Carbon Steel/Iron

Tank Location:	Aboveground - on saddles, legs, racks, etc.... Tank bottom is elevated above grade or tank pad, allowing visual inspection.
Tank Type:	Steel/Carbon Steel/Iron
Tank Status:	In Service
Pipe Model:	Not reported
Install Date:	05/01/1931
Capacity Gallons:	4000
Tightness Test Method:	NN
Date Test:	Not reported
Next Test Date:	Not reported
Date Tank Closed:	Not reported
Register:	True
Modified By:	MJGRIFFI
Last Modified:	05/09/2022
Material Name:	#4 fuel oil (on-site consumption)

E56 **UNIVERSITY REALTY ASSOCIATES LLC** **NY AST** **U003384738**
WNW **2714 UNIVERSITY AVENUE** **N/A**
< 1/8 **BRONX, NY 10468**
0.042 mi.
224 ft. **Site 7 of 9 in cluster E**

Relative:
Higher

Actual:
157 ft.

AST:

Name:	UNIVERSITY REALTY ASSOCIATES LLC
Address:	2714 UNIVERSITY AVENUE
City,State,Zip:	BRONX, NY 10468
Region:	STATE
DEC Region:	2
Site Status:	Active
Facility Id:	2-093610
Program Type:	PBS
UTM X:	592676.35564
UTM Y:	4524811.12897

UNIVERSITY REALTY ASSOCIATES LLC (Continued) **U003384738**

Expiration Date: 05/07/2027
Site Type: Apartment Building/Office Building

Affiliation Records:

Site Id: 2488
Affiliation Type: Facility Operator
Company Name: UNIVERSITY REALTY ASSOCIATES LLC
Contact Type: Not reported
Contact Name: PASHTRIK REALTY CO
Address1: Not reported
Address2: Not reported
City: Not reported
State: NN
Zip Code: Not reported
Country Code: 001
Phone: (718) 601-7300
EMail: Not reported
Fax Number: Not reported
Modified By: TRANSLAT
Date Last Modified: 2004-03-04

Site Id: 2488
Affiliation Type: Mail Contact
Company Name: PASHTRIK REALTY CORP.
Contact Type: PROPERTY MANAGER
Contact Name: LULY OSMANI
Address1: 2724 UNIVERSITY AVE,. #1E/OFFICE
Address2: Not reported
City: BRONX
State: NY
Zip Code: 10468
Country Code: 001
Phone: (718) 601-7300
EMail: PASHTRIK@AOL.COM
Fax Number: Not reported
Modified By: JSMACRI
Date Last Modified: 2022-10-27

Site Id: 2488
Affiliation Type: Facility Owner
Company Name: PASHTRIK REALTY CO
Contact Type: PROPERTY MANAGER
Contact Name: LULY OSMANI
Address1: 2724 UNIVERSITY AVE
Address2: Not reported
City: BRONX
State: NY
Zip Code: 10468
Country Code: 001
Phone: (718) 601-7300
EMail: PASHTRIK@AOL.COM
Fax Number: Not reported
Modified By: JSMACRI
Date Last Modified: 2022-03-01

Site Id: 2488
Affiliation Type: Emergency Contact
Company Name: PASHTRIK REALTY CO

UNIVERSITY REALTY ASSOCIATES LLC (Continued) **U003384738**

Contact Type:	Not reported
Contact Name:	ALEJANDRO TANIGUCHI
Address1:	Not reported
Address2:	Not reported
City:	Not reported
State:	NN
Zip Code:	Not reported
Country Code:	999
Phone:	(914) 384-1810
EMail:	Not reported
Fax Number:	Not reported
Modified By:	MFLEONAR
Date Last Modified:	2017-06-29

Tank Info:

Tank Number:	001
Tank Id:	4348
Material Code:	0001
Common Name of Substance:	#2 Fuel Oil (On-Site Consumption)

Equipment Records:

	C00 - Pipe Location - No Piping
	E02 - Piping Secondary Containment - Vault (with Access)
	F00 - Pipe External Protection - None
	B00 - Tank External Protection - None
	L09 - Piping Leak Detection - Exempt Suction Piping
	H00 - Tank Leak Detection - None
	I04 - Overfill - Product Level Gauge (A/G)
	J02 - Dispenser - Suction Dispenser
	G00 - Tank Secondary Containment - None
	D01 - Pipe Type - Steel/Carbon Steel/Iron
	A00 - Tank Internal Protection - None
Tank Location:	Aboveground - on saddles, legs, racks, etc.... Tank bottom is elevated above grade or tank pad, allowing visual inspection.
Tank Type:	Steel/Carbon Steel/Iron
Tank Status:	In Service
Pipe Model:	Not reported
Install Date:	06/01/1925
Capacity Gallons:	5000
Tightness Test Method:	-
Date Test:	Not reported
Next Test Date:	Not reported
Date Tank Closed:	Not reported
Register:	True
Modified By:	MJGRIFFI
Last Modified:	05/09/2022
Material Name:	#2 fuel oil (on-site consumption)

E57 **2704 UNIVERSITY AVE** **NY AST** **U003390533**
WNW **2704 UNIVERSITY AVENUE** **N/A**
< 1/8 **BRONX, NY 10468**
0.043 mi.
228 ft. **Site 8 of 9 in cluster E**

Relative:
Higher

Actual:
149 ft.

AST:

Name:	2704 UNIVERSITY AVE
Address:	2704 UNIVERSITY AVENUE
City,State,Zip:	BRONX, NY 10468
Region:	STATE
DEC Region:	2
Site Status:	Active
Facility Id:	2-151637
Program Type:	PBS
UTM X:	592670.49639
UTM Y:	4524800.93279
Expiration Date:	08/18/2028
Site Type:	Apartment Building/Office Building

Affiliation Records:

Site Id:	4701
Affiliation Type:	Facility Owner
Company Name:	2704 UNIVERSITY AVENUE REALTY CORP
Contact Type:	PRESIDENT
Contact Name:	MICHAEL MANGAN
Address1:	271 EAST 205TH STREET
Address2:	Not reported
City:	BRONX
State:	NY
Zip Code:	10467
Country Code:	001
Phone:	(718) 515-9424
EMail:	Not reported
Fax Number:	Not reported
Modified By:	KAKYER
Date Last Modified:	2013-06-21

Site Id:	4701
Affiliation Type:	Mail Contact
Company Name:	2704 UNIVERSITY AVE REALTY CORP
Contact Type:	Not reported
Contact Name:	MR. MANGAN
Address1:	271 EAST 205TH STREET
Address2:	Not reported
City:	BRONX
State:	NY
Zip Code:	10467
Country Code:	001
Phone:	(718) 515-9424
EMail:	Not reported
Fax Number:	Not reported
Modified By:	TRANSLAT
Date Last Modified:	2004-03-04

Site Id:	4701
Affiliation Type:	Facility Operator
Company Name:	2704 UNIVERSITY AVE
Contact Type:	Not reported
Contact Name:	MICHAEL MANGAN

2704 UNIVERSITY AVE (Continued) **U003390533**

Address1:	Not reported
Address2:	Not reported
City:	Not reported
State:	NN
Zip Code:	Not reported
Country Code:	001
Phone:	(718) 515-9424
EMail:	Not reported
Fax Number:	Not reported
Modified By:	TRANSLAT
Date Last Modified:	2004-03-04

Site Id:	4701
Affiliation Type:	Emergency Contact
Company Name:	2704 UNIVERSITY AVENUE REALTY CORPORATION
Contact Type:	Not reported
Contact Name:	MICHAEL MANGAN
Address1:	Not reported
Address2:	Not reported
City:	Not reported
State:	NN
Zip Code:	Not reported
Country Code:	001
Phone:	(718) 515-9424
EMail:	Not reported
Fax Number:	Not reported
Modified By:	TRANSLAT
Date Last Modified:	2004-03-04

Tank Info:

Tank Number:	001
Tank Id:	19419
Material Code:	0001
Common Name of Substance:	#2 Fuel Oil (On-Site Consumption)

Equipment Records:

	F06 - Pipe External Protection - Wrapped
	G00 - Tank Secondary Containment - None
	J02 - Dispenser - Suction Dispenser
	B00 - Tank External Protection - None
	C00 - Pipe Location - No Piping
	I04 - Overfill - Product Level Gauge (A/G)
	H00 - Tank Leak Detection - None
	L09 - Piping Leak Detection - Exempt Suction Piping
	A00 - Tank Internal Protection - None
	D01 - Pipe Type - Steel/Carbon Steel/Iron
Tank Location:	Aboveground - contact with impervious barrier... Tank bottom rests on impervious barrier, allowing visual indication of leaks.
Tank Type:	Steel/Carbon Steel/Iron
Tank Status:	In Service
Pipe Model:	Not reported
Install Date:	06/08/1982
Capacity Gallons:	3000
Tightness Test Method:	NN
Date Test:	Not reported

2704 UNIVERSITY AVE (Continued) **U003390533**

Next Test Date:	Not reported
Date Tank Closed:	Not reported
Register:	True
Modified By:	MJGRIFFI
Last Modified:	05/09/2022
Material Name:	#2 fuel oil (on-site consumption)

F58 **CON EDISON MANHOLE: 21016** **RCRA NonGen / NLR** **1016971782**
SW **2628 GRAND AVE FRONT OF** **NY MANIFEST** **NYP004455325**
< 1/8 **BRONX, NY 10453**
0.045 mi.
235 ft. **Site 6 of 9 in cluster F**

Relative: **Lower**

Actual: **133 ft.**

RCRA Listings:

Date Form Received by Agency:	20140328
Handler Name:	Con Edison Manhole: 21016
Handler Address:	Grand Ave Front Of
Handler City,State,Zip:	BRONX, NY 10453
EPA ID:	NYP004455325
Contact Name:	THOMAS TEELING
Contact Address:	Not reported
Contact City,State,Zip:	Not reported
Contact Telephone:	212-460-3770
Contact Fax:	Not reported
Contact Email:	Not reported
Contact Title:	SENIOR SCIENTIST
EPA Region:	02
Land Type:	Private
Federal Waste Generator Description:	Not a generator, verified
Non-Notifier:	Not reported
Biennial Report Cycle:	Not reported
Accessibility:	Not reported
Active Site Indicator:	Not reported
State District Owner:	Ny
State District:	NYSDEC R2
Mailing Address:	IRVING PL, 15TH FL NE
Mailing City,State,Zip:	NEW YORK, NY 10003
Owner Name:	Not reported
Owner Type:	Not reported
Operator Name:	Not reported
Operator Type:	Not reported
Short-Term Generator Activity:	No
Importer Activity:	No
Mixed Waste Generator:	No
Transporter Activity:	No
Transfer Facility Activity:	No
Recycler Activity with Storage:	No
Small Quantity On-Site Burner Exemption:	No
Smelting Melting and Refining Furnace Exemption:	No
Underground Injection Control:	No
Off-Site Waste Receipt:	No
Universal Waste Indicator:	No
Universal Waste Destination Facility:	No
Federal Universal Waste:	No
Active Site State-Reg Handler:	---
Federal Facility Indicator:	Not reported
Hazardous Secondary Material Indicator:	N
Sub-Part K Indicator:	Not reported

CON EDISON MANHOLE: 21016 (Continued) **1016971782**

2018 GPRA Permit Baseline:	Not on the Baseline
2018 GPRA Renewals Baseline:	Not on the Baseline
202 GPRA Corrective Action Baseline:	No
Subject to Corrective Action Universe:	No
Non-TSDFs Where RCRA CA has Been Imposed Universe:	No
Corrective Action Priority Ranking:	No NCAPS ranking
Environmental Control Indicator:	No
Institutional Control Indicator:	No
Human Exposure Controls Indicator:	N/A
Groundwater Controls Indicator:	N/A
Significant Non-Complier Universe:	No
Unaddressed Significant Non-Complier Universe:	No
Addressed Significant Non-Complier Universe:	No
Significant Non-Complier With a Compliance Schedule Universe:	No
Financial Assurance Required:	Not reported
Handler Date of Last Change:	20141014
Recognized Trader-Importer:	No
Recognized Trader-Exporter:	No
Importer of Spent Lead Acid Batteries:	No
Exporter of Spent Lead Acid Batteries:	No
Recycler Activity Without Storage:	No
Manifest Broker:	No
Sub-Part P Indicator:	No

Historic Generators:

Receive Date:	20140228
Handler Name: CON EDISON MANHOLE: 21016	
Federal Waste Generator Description:	Conditionally Exempt Small Quantity Generator
State District Owner:	Ny
Large Quantity Handler of Universal Waste:	No
Recognized Trader Importer:	No
Recognized Trader Exporter:	No
Spent Lead Acid Battery Importer:	No
Spent Lead Acid Battery Exporter:	No
Current Record:	No
Non Storage Recycler Activity:	Not reported
Electronic Manifest Broker:	Not reported

Receive Date:	20140328
Handler Name: CON EDISON MANHOLE: 21016	
Federal Waste Generator Description:	Not a generator, verified
State District Owner:	Ny
Large Quantity Handler of Universal Waste:	No
Recognized Trader Importer:	No
Recognized Trader Exporter:	No
Spent Lead Acid Battery Importer:	No
Spent Lead Acid Battery Exporter:	No
Current Record:	Yes
Non Storage Recycler Activity:	Not reported
Electronic Manifest Broker:	Not reported

List of NAICS Codes and Descriptions:

NAICS Codes:	No NAICS Codes Found

CON EDISON MANHOLE: 21016 (Continued) **1016971782**

Facility Has Received Notices of Violations:
Violations: No Violations Found

Evaluation Action Summary:
Evaluations: No Evaluations Found

NY MANIFEST:

EPA ID:	NYP004455325
Country:	USA
Name:	CON EDISON
Address:	2628 GRAND AVE FRONT OF
Address 2:	Not reported
City,State,Zip:	BRONX, NY 10453
Zip 4:	Not reported
Location Address 1:	2628 GRAND AVE
Location Address 2:	SB21016
Location City,State,Zip:	BRONX, NY 10468
Location Zip 4:	Not reported
Facility Status:	Not reported
Total Tanks:	Not reported
Code:	BP

Mailing:

Mailing Name:	CON EDISON
Mailing Contact:	CON EDISION
Mailing Address 1:	4 IRVING PL
Mailing Address 2:	15TH FL
Mailing City,State,Zip:	NEW YORK, NY 10003
Mailing Zip 4:	Not reported
Mailing Country:	USA
Mailing Phone:	Not reported

Manifest Data:

Document ID:	Not reported
Manifest Status:	Not reported
Trans1 State ID:	NJD003812047
Year:	2018
Trans2 State ID:	Not reported
Generator Ship Date:	02/28/2014
Trans1 Recv Date:	02/28/2014
Trans2 Recv Date:	Not reported
TSD Site Recv Date:	02/28/2014
Part A Recv Date:	Not reported
Part B Recv Date:	Not reported
Generator EPA ID:	NYP004455325
Trans1 EPA ID:	Not reported
Trans2 EPA ID:	Not reported
TSDF ID 1:	NJD991291105
TSDF ID 2:	Not reported
Manifest Tracking Number:	002219062GBF
Import Indicator:	N
Export Indicator:	N
Discr Quantity Indicator:	N
Discr Type Indicator:	N
Discr Residue Indicator:	N

CON EDISON MANHOLE: 21016 (Continued) **1016971782**

Discr Partial Reject Indicator:	N
Discr Full Reject Indicator:	N
Manifest Ref Number:	Not reported
Alt Facility RCRA ID:	Not reported
Alt Facility Sign Date:	Not reported
MGMT Method Type Code:	H110
Waste Code a:	LEAD
Waste Code b:	Not reported
Waste Code c:	Not reported
Waste Code e:	Not reported
Waste Code f:	Not reported
Waste Code g:	Not reported
Waste Code 1:	Not reported
Waste Code 2:	Not reported
Waste Code 3:	Not reported
Waste Code 4:	Not reported
Waste Code 5:	Not reported
Waste Code 6:	Not reported
Quantity:	500
Units:	Pounds
Number of Containers:	1
Container Type:	Cargo tanks (tank trucks)
Handling Method:	Treat
Specific Gravity:	1

B59 **D&D CANOPY CLEANERS INC** **EDR Hist Cleaner** **1019968120**
SE **20 E KINGSBRIDGE RD** **N/A**
< 1/8 **BRONX, NY 10468**
0.051 mi.
268 ft. **Site 7 of 7 in cluster B**

Relative: EDR Hist Cleaner
Lower

Actual:
129 ft.

Year:	Name:	Type:
2006	D&D CANOPY CLEANERS INC	Drycleaning Plants, Except Rugs, NEC
2007	D&D CANOPY CLEANERS INC	Drycleaning Plants, Except Rugs, NEC
2008	D&D CANOPY CLEANERS INC	Drycleaning Plants, Except Rugs, NEC

D60 **DIPLOMACY REALTY LLC.** **NY AST** **A100467818**
NNW **95 WEST 195TH STREET** **N/A**
< 1/8 **BRONX, NY 10468**
0.051 mi.
271 ft. **Site 12 of 12 in cluster D**

Relative: AST:
Higher

Actual:
153 ft.

Name:	DIPLOMACY REALTY LLC.
Address:	95 WEST 195TH STREET
City,State,Zip:	BRONX, NY 10468
Region:	STATE
DEC Region:	2
Site Status:	Active
Facility Id:	2-277118
Program Type:	PBS
UTM X:	592736.74239
UTM Y:	4524916.44767

DIPLOMACY REALTY LLC. (Continued) **A100467818**

Expiration Date: 07/10/2027
Site Type: Apartment Building/Office Building

Affiliation Records:
Site Id: 11960
Affiliation Type: Facility Operator
Company Name: DIPLOMACY REALTY LLC.
Contact Type: Not reported
Contact Name: AMANCIA HIDALGO
Address1: Not reported
Address2: Not reported
City: Not reported
State: NN
Zip Code: Not reported
Country Code: 001
Phone: (347) 581-4461
EMail: Not reported
Fax Number: Not reported
Modified By: LSZINOMA
Date Last Modified: 2014-10-28

Site Id: 11960
Affiliation Type: Mail Contact
Company Name: EDEL FAMILY MANAGEMENT
Contact Type: Not reported
Contact Name: TANYA GOLDMAN
Address1: 2207 CONEY ISLAND AVENUE
Address2: Not reported
City: BROOKLYN
State: NY
Zip Code: 11223
Country Code: 001
Phone: (718) 627-7177
EMail: TANYA@EFMNY.COM
Fax Number: Not reported
Modified By: JSMACRI
Date Last Modified: 2022-04-07

Site Id: 11960
Affiliation Type: Emergency Contact
Company Name: DIPLOMACY REALTY LLC.
Contact Type: Not reported
Contact Name: TANYA GOLDMAN
Address1: Not reported
Address2: Not reported
City: Not reported
State: NN
Zip Code: Not reported
Country Code: 999
Phone: (917) 780-6662
EMail: Not reported
Fax Number: Not reported
Modified By: MFLEONAR
Date Last Modified: 2017-07-17

Site Id: 11960
Affiliation Type: Facility Owner
Company Name: DIPLOMACY REALTY LLC.

DIPLOMACY REALTY LLC. (Continued) **A100467818**

Contact Type:	MEMBER/OWNER
Contact Name:	TANYA GOLDMAN
Address1:	2207 CONEY ISLAND AVE.
Address2:	Not reported
City:	BROOKLYN
State:	NY
Zip Code:	11223
Country Code:	001
Phone:	(718) 627-7177
EMail:	Not reported
Fax Number:	Not reported
Modified By:	DAFRANCI
Date Last Modified:	2018-09-13

Tank Info:

Tank Number:	001
Tank Id:	14053
Material Code:	0003
Common Name of Substance:	#6 Fuel Oil (On-Site Consumption)

Equipment Records:

	I05 - Overfill - Vent Whistle
	J03 - Dispenser - Gravity
	L00 - Piping Leak Detection - None
	B00 - Tank External Protection - None
	F00 - Pipe External Protection - None
	E00 - Piping Secondary Containment - None
	G03 - Tank Secondary Containment - Vault (w/o access)
	H00 - Tank Leak Detection - None
	C02 - Pipe Location - Underground/On-ground
	A00 - Tank Internal Protection - None
	D01 - Pipe Type - Steel/Carbon Steel/Iron
	K00 - Spill Prevention - None
Tank Location:	Partially buried tank (tank with 10% or more below ground).... Tank is less than 90% above grade, partially buried.
Tank Type:	Steel/Carbon Steel/Iron
Tank Status:	In Service
Pipe Model:	Not reported
Install Date:	07/13/1975
Capacity Gallons:	5000
Tightness Test Method:	34
Date Test:	08/29/2023
Next Test Date:	08/29/2024
Date Tank Closed:	Not reported
Register:	True
Modified By:	LABATIST
Last Modified:	11/13/2023
Material Name:	#4 fuel oil (on-site consumption)

G61 **SPILL NUMBER 0012228** **NY LTANKS** **S104950604**
South **2641 JEROME AV** **NY LEAD** **N/A**
< 1/8 **BRONX, NY** **NY NYC LAND USE**
0.052 mi.
272 ft. **Site 2 of 9 in cluster G**

Relative:
Lower

Actual:
128 ft.

LTANKS:

Name:	SPILL NUMBER 0012228
Address:	2641 JEROME AV
City,State,Zip:	BRONX, NY
Spill Number/Closed Date:	0012228 / 2003-12-10
Facility ID:	0012228
Site ID:	237652
Spill Date:	2001-02-14
Spill Cause:	Tank Overfill
Spill Source:	Private Dwelling
Spill Class:	C3
Cleanup Ceased:	Not reported
SWIS:	0301
Investigator:	TJDEMEO
Referred To:	Not reported
Reported to Dept:	2001-02-14
CID:	201
Water Affected:	Not reported
Spill Notifier:	Fire Department
Last Inspection:	Not reported
Recommended Penalty:	False
Meets Standard:	False
UST Involvement:	False
Remediation Phase:	0
Date Entered In Computer:	2001-02-14
Spill Record Last Update:	2003-12-10
Spiller Name:	Not reported
Spiller Company:	NEED OIL CO
Spiller Address:	1060 WASHINGTON AVE
Spiller County:	001
Spiller Contact:	CALLER
Spiller Phone:	Not reported
Spiller Extention:	Not reported
DEC Region:	2
DER Facility ID:	195744
Latitude:	40.8669058
Longitude:	-73.8979039
DEC Memo:	Prior to Sept, 2004 data translation this spill Lead_DEC Field was DEMEO 12/10/03 TJD Initial spill response by FDNY. Oil company returned and removed impacted absorbents. All product spilled to concrete. No disposal manifests submitted. Spill administratively closed.
Remarks:	TANK OVERFIL. FD ON SCENE USING SPEEDY DRY.

All Materials:

Site ID:	237652
Operable Unit ID:	833755
Operable Unit:	01
Material ID:	542507
Material Code:	0001A
Material Name:	#2 fuel oil
Case No.:	Not reported
Material FA:	Petroleum
Quantity:	110.00

SPILL NUMBER 0012228 (Continued) **S104950604**

Units: G
Recovered: .00
Resource Affected: Soil
Oxygenate: Not reported

NYC LEAD:
Name: Not reported
Address: 2641 JEROME AVENUE
City,State,Zip: BRONX, NY 10468
Violation ID: 11331763
Building ID: 88967
Registration ID: 210219
Apartment: 1
Story: 1
Class: Most Serious
Inspection Date: 07/23/2016
Approved Date: 07/29/2016
Original Certify By Date: 09/03/2016
Original Correct By Date: 08/29/2016
New Certify By Date: Not reported
New Correct By Date: Not reported
Certified Date: Not reported
Order Number: 616
NOV ID: 5482916
NOV Description: SECTION 27-2056.6 ADM CODE - CORRECT THE LEAD-BASED PAINT HAZARD - PRESUMED LEAD PAINT THAT IS PEELING OR ON A DETERIORATED SUBSURFACE USING WORK PRACTICES SET FORTH IN 28 RCNY 11-06(B)(2) CEILING, NORTH WALL, SOUTH WALL, EAST WALL, WEST WALL IN THE BATHROOM LOCATED AT APT 1, 1st STORY, 1st APARTMENT FROM SOUTH AT WEST
NOV Issued Date: 08/01/2016
Current Status ID: 19
Current Status: VIOLATION CLOSED
Current Status Date: 09/14/2016

NYC LAND USE:
Name: Not reported
Address: 2641 JEROME AVENUE
City,State,Zip: BRONX, NY 10468
Latitude: 40.8670151
Longitude: -73.8982053
Type Of Ownership Code: Not reported
Owner Name: TIMAC JEROME LLC
Borough: BX
Tax Block: 3202
Tax Lot: 42
Community District: 207
Census Tract 2020: 2026500
Census Block 2020: 20265001001
Census Tract 2010: 265
Census Block 2010: 1001
School District: 10
City Council District: 14
Fire Company: E081
Police Precinct: 52
Health Center District: 21

SPILL NUMBER 0012228 (Continued) **S104950604**

Health Area:	320
Sanitation District Boro:	2
Sanitation District Number:	07
Sanitation Subsection:	1A
Zoning District 1:	R6: Residential Districts
Zoning District 2:	Not reported
Zoning District 3:	Not reported
Zoning District 4:	Not reported
Commercial Overlay 1:	C1-3
Commercial Overlay 2:	Not reported
Special Purpose District 1:	Not reported
Special Purpose District 2:	Not reported
Special Purpose District 3:	Not reported
Limited Height District:	Not reported
Spill Boundary Indicator:	N
Building Class:	C7: WALK UP APARTMENTS - Over Six Families with Stores
Land Use Category:	Mixed Residential & Commercial Buildings
Number Of Easements:	0
Lot Area:	5725
Total Building Floor Area:	21015
Commercial Floor Area:	2000
Residential Floor Area:	19015
Office Floor Area:	0
Retail Floor Area:	2000
Garage Floor Area:	0
Storage Floor Area:	0
Factory Floor Area:	0
Other Floor Area:	0
Total Building Floor Area Source Code:	2
Number Of Buildings:	1
Number Of Floors:	5.0000000
Residential Units:	19
Total Units:	21
Lot Frontage:	50.0000000
Lot Depth:	114.5000000
Building Frontage:	50.0000000
Building Depth:	102.0000000
Extension Code:	N
Proximity Code:	0
Irregular Lot Code:	N
Lot Type:	5
Basement Type/Grade:	0
Assessed Land Value:	64350.00000
Assessed Total Value:	896850.00000
Exempt Total Value:	0.00000
Year Built:	1912
Year Altered 1:	0
Year Altered 2:	0
Historic District Name:	Not reported
Landmark Status:	Not reported
Built Floor Area Ratio:	3.67000000000
Maximum Allowable Residential Far:	2.43000000000
Maximum Allowable Commercial Far:	0.00000000000
Maximum Allowable Community Facility Far:	4.80000000000
Boro Code:	2
Borough, Tax Block and Lot:	2032020042.00000000
Condominium Number:	Not reported

SPILL NUMBER 0012228 (Continued) **S104950604**

Census Tract 2:	0265
X Coordinate:	1012405
Y Coordinate:	255171
Zoning Map #:	3c
Zoning Map Code:	Not reported
Sanborn Map #:	214 040
Tax Map #:	21110
E-designation Number:	Not reported
Apportionment BBL:	Not reported
Apportionment Date:	Not reported
Pluto ??? Dtm Base Map Indicator:	1
2007 Flood Insurance Rate Map Indicator:	Not reported
2015 Preliminary Flood Insurance Rate Map Indicator:	Not reported
Version Number:	24v1.1
Changed By DCP:	Not reported

F62 **GALLARYS TAILORS & CLEANERS** **EDR Hist Cleaner** **1019993460**
West **71 W KINGSBRIDGE RD** **N/A**
< 1/8 **BRONX, NY 10468**
0.054 mi.
283 ft. **Site 7 of 9 in cluster F**

Relative: EDR Hist Cleaner
Higher

Actual:
146 ft.

Year:	Name:	Type:
1969	GALLARYS TAILORS & CLEANERS	Drycleaning Plants, Except Rugs
1970	GALLARYS TAILORS & CLEANERS	Drycleaning Plants, Except Rugs
1971	GALLERYS TAILORS & CLEANERS	Drycleaning Plants, Except Rugs
1972	GALLERYS TAILORS & CLEANERS	Drycleaning Plants, Except Rugs
1973	GALLERYS TAILORS & CLEANERS	Drycleaning Plants, Except Rugs
1974	GALLERYS TAILORS & CLEANERS	Drycleaning Plants, Except Rugs
1975	GALLERYS TAILORS	Drycleaning Plants, Except Rugs
1976	GALLERYS TAILORS	Drycleaning Plants, Except Rugs
1977	GALLERYS TAILORS	Drycleaning Plants, Except Rugs
1978	GALLERYS TAILORS	Drycleaning Plants, Except Rugs
1979	GALLERYS TAILORS	Drycleaning Plants, Except Rugs
1980	GALLERYS TAILORS	Drycleaning Plants, Except Rugs
1982	GALLERYS TAILORS	Drycleaning Plants, Except Rugs
1983	GALLERYS TAILORS	Drycleaning Plants, Except Rugs
1985	GALLERYS TAILORS	Drycleaning Plants, Except Rugs

F63 **RESIDENCE** **NY Spills** **S118636942**
SW **2629 GRAND AVE** **N/A**
< 1/8 **BRONX, NY**
0.058 mi.
304 ft. **Site 8 of 9 in cluster F**

Relative: SPILLS:
Higher

Actual:
135 ft.

Name:	RESIDENCE
Address:	2629 GRAND AVE
City,State,Zip:	BRONX, NY
Spill Number/Closed Date:	1512048 / 2016-08-31
Facility ID:	1512048
Facility Type:	ER
DER Facility ID:	479067
Site ID:	524840

RESIDENCE (Continued) **S118636942**

DEC Region:	2
Spill Cause:	Equipment Failure
Spill Class:	Not reported
SWIS:	0301
Spill Date:	2016-03-18
Investigator:	HRPATEL
Referred To:	Not reported
Reported to Dept:	2016-03-19
CID:	Not reported
Water Affected:	Not reported
Spill Source:	Private Dwelling
Spill Notifier:	Other
Cleanup Ceased:	Not reported
Cleanup Meets Std:	False
Last Inspection:	Not reported
Recommended Penalty:	False
UST Trust:	False
Remediation Phase:	0
Date Entered In Computer:	2016-03-19
Spill Record Last Update:	2016-08-31
Spiller Name:	PAUL SCORZELLI
Spiller Company:	UNKNOWN
Spiller Address:	2629 GRAND AVE
Spiller Company:	999
Contact Name:	PAUL SCORZELLI
Latitude:	Not reported
Longitude:	Not reported
DEC Memo:	3/21/16-Zhune spoke to Paul Scorzelli from Accura Environmental Inspections. Paul said Accura inspected the tank and performed a tightness test to the tank. The tank failed the test. Accura is working for the byer. The seller will hire an environmental company to remove and replace the tank. This spill is referred to Kumar Patel (Secondary-off hour). 03/30/16-Hiralkumar Patel. DEC Zhune forwarded email from Paul including copy of tank system test result. the tank system was tested on 03/18/16 and failed in dry portion. Paul Scorzelli Accurate Environmental Inspections PH. (914) 557-3491 email: Paulsaccurate@aol.com 04/15/16-Hiralkumar Patel. alternate address: none no PBS or other spills found. 3:29 PM:- spoke with Paul at Accurate Env. they have not done any further work at the site as initial tank system test was conducted for a potential buyer (Selvin , 917-497-1111). 3:37 PM:- left message for Ms. Gardner Colette Gardner **property owner** 2629 Grand Avenue Bronx, NY 10468 Ph. (646) 286-0254 email: cyg58@aol.com coletteygardner@gmail.com 3:50 PM:- sent TTF letter to Ms. Gardner and asked to submit report by the end of 05/20/16. 04/21/16-Hiralkumar Patel. 7:31 AM:- received message from Ms. Gardner. 8:47 AM:- left message for Ms. Gardner. 12:47 PM:- received message from Ms. Gardner. 04/25/16-Hiralkumar Patel. 9:04 AM:- spoke with Ms. Gardner and informed her that the department requires further investigation (and

RESIDENCE (Continued) **S118636942**

cleanup, if needed) of tank system test failure as per letter dated 04/15/16. she will retain a contractor for required work. 05/06/16-Hiralkumar Patel. 11:16 AM:- received message from Ms. Gardner. 11:23 AM:- spoke with Ms. Gardner. she has received quote from ABC tank and another company is inspecting the site today to provide cost estimate. she mentioned that as per initial tank testing company, the tank is 550 gal in size, but as per ABC Tank the tank is 1,000 gal in size. ABC Tank also mentioned that there is approx. 300 gal oil in the tank at this time. Ms. Gardner doesn't know the size and age of the tank system. the on-site building is a two-story house and there is a family living in the building. they are currently using the tank system and Ms. Gardner believes that the tank system was filled at least once after the tank test failure on 03/19/16. asked Ms. Gardner to contact their oil company (Skaggs-Walsh) for tank size information and delivery record for last two years. due to system failure, informed Ms. Gardner that the tank system can't be used anymore and tank has to be pumped unless confirmed tight. she will talk to contractor/oil company and will call back. 05/10/16-Hiralkumar Patel. 8:25 AM:- received message from Ms. Gardner. she mentioned that oil company will install a tank inside the building and will pump out the underground tank on 05/12/16. isolation test of the underground tank system will occur after that. she has also requested copy of two years of delivery record and waiting for response from oil company. 05/16/16-Hiralkumar Patel. 11:16 AM:- received message from Ms. Gardner. 3:29 PM:- spoke with Ms. Gardner. she mentioned that a new tank has been installed within the building and remaining oil from the underground tank has been transferred to new aboveground tank. she is in contact with few companies for cost estimates for an isolation test. 05/19/16-Hiralkumar Patel. 1:47 PM:- received email from Ms. Gardner including copy of last two year's delivery record. based on delivery record (705 gal on 02/13/15 and 877 gal on 04/11/16), on-site UST is more than 550 gal in size. 06/07/16-Hiralkumar Patel. 9:55 AM:- received call from Ms. Gardner. she is planning to conduct field work on 06/10/16. she will call back with final schedule. 07/22/16-Hiralkumar Patel. 10:34 AM:- received email from Ms. Gardner including copy of tank only test result. she mentioned that the tank was dug up, capped and properly tested. as per the test results, A-1 Crown tested the 1,000 gal tank on 07/12/16 and noted that the tank had 477 gal of product. but as per Ms. Gardner, the UST was pumped out. 07/27/16-Hiralkumar Patel. 9:34 AM:- left message for Phil Fazin (516-375-5890) at A-1 Crown. 9:58 AM:- left message for Ms. Gardner.

RESIDENCE (Continued) **S118636942**

10:11 AM:- received call from
Phil. A-1 Crown was retained by Metropolitan Heat. he tested the underground tank. during test, the
tank had oil in it. he also observed damaged vent pipe, which could be reason for dry leak reported
initially. he observed no contamination in damaged vent pipe location. 10:13 AM:- left message for
Henry (718-941-7600) at Metropolitan Heat. 07/28/16-Hiralkumar Patel. received message from Ms.
Gardner (at 6:58 PM on 07/27/16). 08/01/16-Hiralkumar Patel. 3:31 PM:- spoke with Ms. Gardner
regarding product volume in tank. Ms. Gardner mentioned that the UST was pumped out when they
installed new tank inside the building. she will contact Metro Heat and will call back.
08/10/16-Hiralkumar Patel. received message from Henry (at 12:48 PM on 08/09/16). 1:04 PM:- spoke
with Henry. he mentioned that when he went to the site for tank test work, he found some oil in the
UST. he stated that the UST is 1,000 gal in size and the new AST inside the building is 275 gal in
size. so owner pumped out only some oil from UST to fill up the AST. prior to tank test, Henry
noted that there was no cap on the vent pipe. as he tried to put cap on the vent pipe, piece of
vent pipe got separated as it was corroded. later on, owner has exposed the tank top which also
exposed the entire length of underground supply/return/vent lines. Henry mentioned that he did not
observed any petroleum contamination in the excavation, along the supply/return lines or under vent
pipe location. he also tested piece of remote fill line that was not exposed and found it tight.
asked Henry to submit letter/email including these information. Henry Traktman Metropolitan Heat
Ph. (718) 941-7600 email: henry@metropolitanheat.com 1:29 PM:- sent email to Henry and asked him to
submit details about tank test work. email copied to Ms. Gardner. 1:32 PM:- received email from
Suki Yen (Suki@metropolitanheat.com) from Metropolitan Heat including site pics.
08/31/16-Hiralkumar Patel. received email from Ms. Yen (at 9:33 AM on 08/17/16) including letter
with summary of work performed at the site. Henry mentioned that the tank was legally abandoned in
place. case closed based on available information. 10:16 AM:- sent spill closure letter to Ms.
Gardner. letter emailed to Ms. Gardner.

Remarks: tank removal - replace w/ above ground clean up pending removal

All Materials:

Site ID: 524840
Operable Unit ID: 1273806
Operable Unit: 01
Material ID: 2278285
Material Code: 0001A
Material Name: #2 fuel oil
Case No.: Not reported

RESIDENCE (Continued) **S118636942**

Material FA:	Petroleum
Quantity:	Not reported
Units:	Not reported
Recovered:	Not reported
Resource Affected:	Soil
Oxygenate:	Not reported

G64 **TIMAC JEROME** **NY AST** **A100304616**
South **2639-41 JEROME AVENUE** **N/A**
< 1/8 **BRONX, NY 10468**
0.058 mi.
305 ft. **Site 3 of 9 in cluster G**

Relative:
Lower

Actual:
129 ft.

AST:

Name:	TIMAC JEROME
Address:	2639-41 JEROME AVENUE
City,State,Zip:	BRONX, NY 10468
Region:	STATE
DEC Region:	2
Site Status:	Unregulated/Closed
Facility Id:	2-482544
Program Type:	PBS
UTM X:	592863.05074
UTM Y:	4524547.17318
Expiration Date:	N/A
Site Type:	Apartment Building/Office Building

Affiliation Records:

Site Id:	21625
Affiliation Type:	Facility Operator
Company Name:	2639-41 JEROME AVE
Contact Type:	Not reported
Contact Name:	JUNIOR PEREZ
Address1:	Not reported
Address2:	Not reported
City:	Not reported
State:	NN
Zip Code:	Not reported
Country Code:	001
Phone:	(973) 767-7008
EMail:	Not reported
Fax Number:	Not reported
Modified By:	NRLOMBAR
Date Last Modified:	2008-03-13

Site Id:	21625
Affiliation Type:	Emergency Contact
Company Name:	TIMAC JEROME LLC
Contact Type:	Not reported
Contact Name:	JUNIOR PEREZ
Address1:	Not reported
Address2:	Not reported
City:	Not reported
State:	NN
Zip Code:	Not reported
Country Code:	999
Phone:	(973) 767-7008

TIMAC JEROME (Continued) **A100304616**

EMail: Not reported
Fax Number: Not reported
Modified By: DMPOKRZY
Date Last Modified: 2016-07-28

Site Id: 21625
Affiliation Type: Facility Owner
Company Name: TIMAC JEROME LLC
Contact Type: OWNER
Contact Name: COSTAS MERGES
Address1: PO BOX 570174
Address2: Not reported
City: WHITESTONE
State: NY
Zip Code: 11357
Country Code: 001
Phone: (718) 746-4905
EMail: Not reported
Fax Number: Not reported
Modified By: DMPOKRZY
Date Last Modified: 2016-07-28

Site Id: 21625
Affiliation Type: Mail Contact
Company Name: TIMAC JEROME LLC
Contact Type: Not reported
Contact Name: COSTAS MERGES
Address1: PO BOX 570174
Address2: Not reported
City: WHITESTONE
State: NY
Zip Code: 11357
Country Code: 001
Phone: (917) 682-8924
EMail: COSTAS.MERGES@GMAIL.COM
Fax Number: Not reported
Modified By: DMPOKRZY
Date Last Modified: 2016-07-28

Tank Info:

Tank Number: 001
Tank Id: 39308
Material Code: 0001
Common Name of Substance: #2 Fuel Oil (On-Site Consumption)

Equipment Records:

B00 - Tank External Protection - None
F00 - Pipe External Protection - None
L00 - Piping Leak Detection - None
C01 - Pipe Location - Aboveground
I04 - Overfill - Product Level Gauge (A/G)
E00 - Piping Secondary Containment - None
H00 - Tank Leak Detection - None
G00 - Tank Secondary Containment - None
J02 - Dispenser - Suction Dispenser

TIMAC JEROME (Continued) **A100304616**

A00 - Tank Internal Protection - None
D01 - Pipe Type - Steel/Carbon Steel/Iron
K00 - Spill Prevention - None

Tank Location:	Aboveground - contact with soil.... Tank bottom rests on soil, allowing no visual inspection.
Tank Type:	Steel/Carbon Steel/Iron
Tank Status:	Closed - Removed
Pipe Model:	Not reported
Install Date:	01/01/1960
Capacity Gallons:	4000
Tightness Test Method:	-
Date Test:	Not reported
Next Test Date:	Not reported
Date Tank Closed:	12/23/2016
Register:	True
Modified By:	MJGRIFFI
Last Modified:	05/09/2022
Material Name:	#2 fuel oil (on-site consumption)

H65 **2690 UNIVERSITY AVENUE** **NY AST** **U003385429**
West **2690 UNIVERSITY AVE.** **N/A**
< 1/8 **BRONX, NY 10468**
0.060 mi.
316 ft. **Site 1 of 15 in cluster H**

Relative: Higher
Actual: 148 ft.

AST:

Name:	2690 UNIVERSITY AVENUE
Address:	2690 UNIVERSITY AVE.
City,State,Zip:	BRONX, NY 10468
Region:	STATE
DEC Region:	2
Site Status:	Active
Facility Id:	2-189391
Program Type:	PBS
UTM X:	592636.42702
UTM Y:	4524741.35259
Expiration Date:	06/12/2027
Site Type:	Apartment Building/Office Building

Affiliation Records:

Site Id:	5786
Affiliation Type:	Facility Operator
Company Name:	2690 UNIVERSITY AVENUE
Contact Type:	Not reported
Contact Name:	SIMON
Address1:	Not reported
Address2:	Not reported
City:	Not reported
State:	NN
Zip Code:	Not reported
Country Code:	001
Phone:	(718) 884-6339
EMail:	Not reported
Fax Number:	Not reported
Modified By:	DMPOKRZY
Date Last Modified:	2017-09-19

Site Id: 5786

2690 UNIVERSITY AVENUE (Continued) **U003385429**

Affiliation Type:	Emergency Contact
Company Name:	UNIBRIDGE LLC
Contact Type:	Not reported
Contact Name:	SIMON
Address1:	Not reported
Address2:	Not reported
City:	Not reported
State:	NN
Zip Code:	Not reported
Country Code:	999
Phone:	(347) 546-5963
EMail:	Not reported
Fax Number:	Not reported
Modified By:	DMPOKRZY
Date Last Modified:	2017-09-19

Site Id:	5786
Affiliation Type:	Facility Owner
Company Name:	UNIBRIDGE LLC
Contact Type:	MANAGING MEMBER
Contact Name:	MR. WEINBERGER
Address1:	5014-16 AVE 257
Address2:	Not reported
City:	BROOKLYN
State:	NY
Zip Code:	11204
Country Code:	001
Phone:	(718) 851-4773
EMail:	LANDLORD425@GMAIL.COM
Fax Number:	Not reported
Modified By:	JSMACRI
Date Last Modified:	2022-05-18

Site Id:	5786
Affiliation Type:	Mail Contact
Company Name:	UNIBRIDGE LLC
Contact Type:	MANAGING MEMBER
Contact Name:	MR. WEINBERGER
Address1:	5014-16 AVE 257
Address2:	Not reported
City:	BROOKLYN
State:	NY
Zip Code:	11204
Country Code:	001
Phone:	(718) 851-4773
EMail:	LANDLORD425@GMAIL.COM
Fax Number:	Not reported
Modified By:	JSMACRI
Date Last Modified:	2022-05-18

Tank Info:

Tank Number:	001
Tank Id:	6415
Material Code:	0003
Common Name of Substance:	#6 Fuel Oil (On-Site Consumption)

2690 UNIVERSITY AVENUE (Continued) **U003385429**

Equipment Records:

I05 - Overfill - Vent Whistle
B05 - Tank External Protection - Jacketed
L00 - Piping Leak Detection - None
H06 - Tank Leak Detection - Impervious Barrier/Concrete Pad (A/G)
I04 - Overfill - Product Level Gauge (A/G)
K00 - Spill Prevention - None
D01 - Pipe Type - Steel/Carbon Steel/Iron
F01 - Pipe External Protection - Painted/Asphalt Coating
G10 - Tank Secondary Containment - Impervious Underlayment
A00 - Tank Internal Protection - None
B01 - Tank External Protection - Painted/Asphalt Coating
H08 - Tank Leak Detection - Weep holes in Vaults with no access for inspection
J02 - Dispenser - Suction Dispenser
C03 - Pipe Location - Aboveground/Underground Combination
E00 - Piping Secondary Containment - None

Tank Location:	Aboveground - contact with soil.... Tank bottom rests on soil, allowing no visual inspection.
Tank Type:	Steel/Carbon Steel/Iron
Tank Status:	In Service
Pipe Model:	Not reported
Install Date:	10/27/1986
Capacity Gallons:	5000
Tightness Test Method:	-
Date Test:	Not reported
Next Test Date:	Not reported
Date Tank Closed:	Not reported
Register:	True
Modified By:	MJGRIFFI
Last Modified:	05/09/2022
Material Name:	#2 fuel oil (on-site consumption)

I66 **HPG LLC** **NY AST** **A100294426**
ESE **2671-2675 MORRIS AVE** **N/A**
< 1/8 **BRONX, NY 10468**
0.060 mi.
319 ft. **Site 1 of 13 in cluster I**

Relative: **Lower**
Actual: **134 ft.**

AST:

Name:	HPG LLC
Address:	2671-2675 MORRIS AVE
City,State,Zip:	BRONX, NY 10468
Region:	STATE
DEC Region:	2
Site Status:	Active
Facility Id:	2-610072
Program Type:	PBS
UTM X:	593018.50827
UTM Y:	4524613.91573
Expiration Date:	12/08/2025
Site Type:	Apartment Building/Office Building

Affiliation Records:

Site Id:	356532
Affiliation Type:	Mail Contact
Company Name:	HPG LLC
Contact Type:	Not reported

HPG LLC (Continued) **A100294426**

Contact Name:	SHABAN MEHAJ
Address1:	2675 MORRIS AVE
Address2:	SUITE FN
City:	BRONX
State:	NY
Zip Code:	10468
Country Code:	001
Phone:	(718) 561-7756
EMail:	SHKAMREALTY@YAHOO.COM
Fax Number:	Not reported
Modified By:	NTFREEMA
Date Last Modified:	2015-10-08

Site Id:	356532
Affiliation Type:	Facility Operator
Company Name:	HPG LLC
Contact Type:	Not reported
Contact Name:	RUSTEM MEHOVIC
Address1:	Not reported
Address2:	Not reported
City:	Not reported
State:	NN
Zip Code:	Not reported
Country Code:	001
Phone:	(718) 561-7756
EMail:	Not reported
Fax Number:	Not reported
Modified By:	NTFREEMA
Date Last Modified:	2015-10-08

Site Id:	356532
Affiliation Type:	Emergency Contact
Company Name:	SHABAN MEHAJ
Contact Type:	Not reported
Contact Name:	SHABAN MEHAJ
Address1:	Not reported
Address2:	Not reported
City:	Not reported
State:	NN
Zip Code:	Not reported
Country Code:	001
Phone:	(646) 247-7699
EMail:	Not reported
Fax Number:	Not reported
Modified By:	KXTANG
Date Last Modified:	2005-12-08

Site Id:	356532
Affiliation Type:	Facility Owner
Company Name:	HPG LLC
Contact Type:	OWNER
Contact Name:	SHABAN MEHAJ
Address1:	2675 MORRIS AVE, SUITE FN
Address2:	Not reported
City:	BRONX
State:	NY
Zip Code:	10468

HPG LLC (Continued) **A100294426**

Country Code:	001
Phone:	(718) 561-7756
EMail:	Not reported
Fax Number:	Not reported
Modified By:	NTFREEMA
Date Last Modified:	2015-10-08

Tank Info:

Tank Number:	001
Tank Id:	209209
Material Code:	0003
Common Name of Substance:	#6 Fuel Oil (On-Site Consumption)

Equipment Records:

L02 - Piping Leak Detection - Interstitial - Manual Monitoring
A00 - Tank Internal Protection - None
B01 - Tank External Protection - Painted/Asphalt Coating
D01 - Pipe Type - Steel/Carbon Steel/Iron
K00 - Spill Prevention - None
H02 - Tank Leak Detection - Interstitial - Manual Monitoring
C03 - Pipe Location - Aboveground/Underground Combination
F06 - Pipe External Protection - Wrapped
G00 - Tank Secondary Containment - None
J02 - Dispenser - Suction Dispenser
F02 - Pipe External Protection - Original Sacrificial Anode
I05 - Overfill - Vent Whistle
E00 - Piping Secondary Containment - None

Tank Location:	Aboveground - contact with soil.... Tank bottom rests on soil, allowing no visual inspection.
Tank Type:	Steel/Carbon Steel/Iron
Tank Status:	In Service
Pipe Model:	Not reported
Install Date:	03/01/1962
Capacity Gallons:	5000
Tightness Test Method:	NN
Date Test:	Not reported
Next Test Date:	Not reported
Date Tank Closed:	Not reported
Register:	True
Modified By:	MJGRIFFI
Last Modified:	05/09/2022
Material Name:	#6 fuel oil (on-site consumption)

I67 **NY Spills** **S104788323**
ESE **2683 MORRIS AVENUE** **NY LEAD** **N/A**
< 1/8 **BRONX, NY 10468** **NY NYC LAND USE**
0.061 mi.
323 ft. **Site 2 of 13 in cluster I**

Relative:
Higher

Actual:
138 ft.

SPILLS:

Name:	2683 MORRIS AVENUE
Address:	2683 MORRIS AV
City,State,Zip:	BRONX, NY
Spill Number/Closed Date:	0005691 / 2005-08-05
Facility ID:	0005691
Facility Type:	ER

(Continued) **S104788323**

DER Facility ID:	196676
Site ID:	238957
DEC Region:	2
Spill Cause:	Equipment Failure
Spill Class:	B3
SWIS:	0301
Spill Date:	2000-08-11
Investigator:	RXKEATIN
Referred To:	Not reported
Reported to Dept:	2000-08-11
CID:	312
Water Affected:	Not reported
Spill Source:	Non Major Facility > 1,100 gal
Spill Notifier:	Responsible Party
Cleanup Ceased:	2005-08-05
Cleanup Meets Std:	False
Last Inspection:	Not reported
Recommended Penalty:	False
UST Trust:	False
Remediation Phase:	0
Date Entered In Computer:	2000-08-11
Spill Record Last Update:	2005-08-05
Spiller Name:	PERRY GOLD
Spiller Company:	2683 MORRIS EQUITIES, LLC
Spiller Address:	2130 WILLIAMSBRIDGE ROAD
Spiller Company:	001
Contact Name:	Not reported
Latitude:	40.8675272
Longitude:	-73.8960068
DEC Memo:	Information received on 6/15/2005 from ConEdison indicates that the spill has been responded to and cleaned up.
Remarks:	1 CUBIC YARD OF CONTAMINATED SOIL - POSS FUEL OIL - CASE #132841

All Materials:

Site ID:	238957
Operable Unit ID:	828387
Operable Unit:	01
Material ID:	546841
Material Code:	0002A
Material Name:	#4 fuel oil
Case No.:	Not reported
Material FA:	Petroleum
Quantity:	.00
Units:	G
Recovered:	.00
Resource Affected:	Soil
Oxygenate:	Not reported

NYC LEAD:

Name:	Not reported
Address:	2683 MORRIS AVENUE
City,State,Zip:	BRONX, NY 10468
Violation ID:	14471263
Building ID:	97603
Registration ID:	206003

(Continued) **S104788323**

Apartment:	3F
Story:	4
Class:	Most Serious
Inspection Date:	07/29/2021
Approved Date:	07/30/2021
Original Certify By Date:	08/31/2021
Original Correct By Date:	08/26/2021
New Certify By Date:	09/14/2021
New Correct By Date:	09/09/2021
Certified Date:	Not reported
Order Number:	617
NOV ID:	7426426
NOV Description:	SECTION 27-2056.6 ADM CODE - CORRECT THE LEAD-BASED PAINT HAZARD - PAINT THAT TESTED POSITIVE FOR LEAD CONTENT AND THAT IS PEELING OR ON A DETERIORATED SUBSURFACE - USING WORK PRACTICES SET FORTH IN 28 RCNY 11-06(B)(2) SOUTH WALL, EAST WALL IN THE KITCHEN LOCATED AT APT 3F, 4th STORY, 1st APARTMENT FROM SOUTH AT WEST
NOV Issued Date:	08/02/2021
Current Status ID:	28
Current Status:	INVALID CERTIFICATION
Current Status Date:	08/31/2021
Name:	Not reported
Address:	2683 MORRIS AVENUE
City,State,Zip:	BRONX, NY 10468
Violation ID:	14471264
Building ID:	97603
Registration ID:	206003
Apartment:	3F
Story:	4
Class:	Most Serious
Inspection Date:	07/29/2021
Approved Date:	07/30/2021
Original Certify By Date:	08/31/2021
Original Correct By Date:	08/26/2021
New Certify By Date:	09/14/2021
New Correct By Date:	09/09/2021
Certified Date:	Not reported
Order Number:	617
NOV ID:	7426426
NOV Description:	SECTION 27-2056.6 ADM CODE - CORRECT THE LEAD-BASED PAINT HAZARD - PAINT THAT TESTED POSITIVE FOR LEAD CONTENT AND THAT IS PEELING OR ON A DETERIORATED SUBSURFACE - USING WORK PRACTICES SET FORTH IN 28 RCNY 11-06(B)(2) WEST WALL IN THE 2nd ROOM FROM EAST AT NORTH LOCATED AT APT 3F, 4th STORY, 1st APARTMENT FROM SOUTH AT WEST
NOV Issued Date:	08/02/2021
Current Status ID:	28
Current Status:	INVALID CERTIFICATION
Current Status Date:	08/31/2021
Name:	Not reported
Address:	2683 MORRIS AVENUE
City,State,Zip:	BRONX, NY 10468
Violation ID:	14471261
Building ID:	97603
Registration ID:	206003
Apartment:	3F

(Continued) **S104788323**

Story:	4
Class:	Most Serious
Inspection Date:	07/29/2021
Approved Date:	07/30/2021
Original Certify By Date:	08/31/2021
Original Correct By Date:	08/26/2021
New Certify By Date:	09/14/2021
New Correct By Date:	09/09/2021
Certified Date:	Not reported
Order Number:	617
NOV ID:	7426426
NOV Description:	SECTION 27-2056.6 ADM CODE - CORRECT THE LEAD-BASED PAINT HAZARD - PAINT THAT TESTED POSITIVE FOR LEAD CONTENT AND THAT IS PEELING OR ON A DETERIORATED SUBSURFACE - USING WORK PRACTICES SET FORTH IN 28 RCNY 11-06(B)(2) NORTH WALL, SOUTH WALL IN THE FOYER LOCATED AT APT 3F, 4th STORY, 1st APARTMENT FROM SOUTH AT WEST
NOV Issued Date:	08/02/2021
Current Status ID:	28
Current Status:	INVALID CERTIFICATION
Current Status Date:	08/31/2021
Name:	Not reported
Address:	2683 MORRIS AVENUE
City,State,Zip:	BRONX, NY 10468
Violation ID:	15368957
Building ID:	97603
Registration ID:	206003
Apartment:	1G
Story:	2
Class:	Most Serious
Inspection Date:	08/30/2022
Approved Date:	09/10/2022
Original Certify By Date:	10/11/2022
Original Correct By Date:	10/06/2022
New Certify By Date:	Not reported
New Correct By Date:	Not reported
Certified Date:	10/07/2022
Order Number:	616
NOV ID:	8034753
NOV Description:	SECTION 27-2056.6 ADM CODE - CORRECT THE LEAD-BASED PAINT HAZARD - PRESUMED LEAD PAINT THAT IS PEELING OR ON A DETERIORATED SUBSURFACE USING WORK PRACTICES SET FORTH IN 28 RCNY 11-06(B)(2) 1st RADIATOR FROM EAST AT SOUTH WALL IN THE 2nd ROOM FROM EAST AT SOUTH LOCATED AT APT 1G, 2nd STORY, 2nd APARTMENT FROM NORTH AT EAST
NOV Issued Date:	09/12/2022
Current Status ID:	19
Current Status:	VIOLATION CLOSED
Current Status Date:	12/15/2022
Name:	Not reported
Address:	2683 MORRIS AVENUE
City,State,Zip:	BRONX, NY 10468
Violation ID:	15368958
Building ID:	97603
Registration ID:	206003
Apartment:	1G
Story:	2

(Continued) **S104788323**

Class:	Most Serious
Inspection Date:	08/30/2022
Approved Date:	09/10/2022
Original Certify By Date:	10/11/2022
Original Correct By Date:	10/06/2022
New Certify By Date:	Not reported
New Correct By Date:	Not reported
Certified Date:	10/07/2022
Order Number:	616
NOV ID:	8034753
NOV Description:	SECTION 27-2056.6 ADM CODE - CORRECT THE LEAD-BASED PAINT HAZARD - PRESUMED LEAD PAINT THAT IS PEELING OR ON A DETERIORATED SUBSURFACE USING WORK PRACTICES SET FORTH IN 28 RCNY 11-06(B)(2) 1st RADIATOR FROM SOUTH AT WEST WALL IN THE 3rd ROOM FROM EAST AT NORTH LOCATED AT APT 1G, 2nd STORY, 2nd APARTMENT FROM NORTH AT EAST
NOV Issued Date:	09/12/2022
Current Status ID:	19
Current Status:	VIOLATION CLOSED
Current Status Date:	12/15/2022
Name:	Not reported
Address:	2683 MORRIS AVENUE
City,State,Zip:	BRONX, NY 10468
Violation ID:	15368955
Building ID:	97603
Registration ID:	206003
Apartment:	1G
Story:	2
Class:	Most Serious
Inspection Date:	08/30/2022
Approved Date:	09/10/2022
Original Certify By Date:	10/11/2022
Original Correct By Date:	10/06/2022
New Certify By Date:	Not reported
New Correct By Date:	Not reported
Certified Date:	10/07/2022
Order Number:	616
NOV ID:	8034753
NOV Description:	SECTION 27-2056.6 ADM CODE - CORRECT THE LEAD-BASED PAINT HAZARD - PRESUMED LEAD PAINT THAT IS PEELING OR ON A DETERIORATED SUBSURFACE USING WORK PRACTICES SET FORTH IN 28 RCNY 11-06(B)(2) 1st RISER FROM NORTH AT EAST WALL IN THE BATHROOM LOCATED AT APT 1G, 2nd STORY, 2nd APARTMENT FROM NORTH AT EAST
NOV Issued Date:	09/12/2022
Current Status ID:	19
Current Status:	VIOLATION CLOSED
Current Status Date:	12/15/2022
Name:	Not reported
Address:	2683 MORRIS AVENUE
City,State,Zip:	BRONX, NY 10468
Violation ID:	15368956
Building ID:	97603
Registration ID:	206003
Apartment:	1G
Story:	2
Class:	Most Serious

(Continued) **S104788323**

Inspection Date:	08/30/2022
Approved Date:	09/10/2022
Original Certify By Date:	10/11/2022
Original Correct By Date:	10/06/2022
New Certify By Date:	Not reported
New Correct By Date:	Not reported
Certified Date:	10/07/2022
Order Number:	616
NOV ID:	8034753
NOV Description:	SECTION 27-2056.6 ADM CODE - CORRECT THE LEAD-BASED PAINT HAZARD - PRESUMED LEAD PAINT THAT IS PEELING OR ON A DETERIORATED SUBSURFACE USING WORK PRACTICES SET FORTH IN 28 RCNY 11-06(B)(2) 1st RADIATOR FROM WEST AT NORTH WALL, SOUTH WALL IN THE 1st ROOM FROM EAST AT NORTH LOCATED AT APT 1G, 2nd STORY, 2nd APARTMENT FROM NORTH AT EAST
NOV Issued Date:	09/12/2022
Current Status ID:	19
Current Status:	VIOLATION CLOSED
Current Status Date:	12/15/2022
Name:	Not reported
Address:	2683 MORRIS AVENUE
City,State,Zip:	BRONX, NY 10468
Violation ID:	14041315
Building ID:	97603
Registration ID:	206003
Apartment:	C
Story:	1
Class:	Most Serious
Inspection Date:	02/23/2021
Approved Date:	02/25/2021
Original Certify By Date:	03/27/2021
Original Correct By Date:	03/22/2021
New Certify By Date:	04/10/2021
New Correct By Date:	04/05/2021
Certified Date:	Not reported
Order Number:	617
NOV ID:	7100527
NOV Description:	SECTION 27-2056.6 ADM CODE - CORRECT THE LEAD-BASED PAINT HAZARD - PAINT THAT TESTED POSITIVE FOR LEAD CONTENT AND THAT IS PEELING OR ON A DETERIORATED SUBSURFACE - USING WORK PRACTICES SET FORTH IN 28 RCNY 11-06(B)(2) 1st DOOR FRAME FROM SOUTH AT WEST WALL IN THE BATHROOM LOCATED AT APT C, 1st STORY, 1st APARTMENT FROM SOUTH AT WEST
NOV Issued Date:	02/26/2021
Current Status ID:	20
Current Status:	DEFECT LETTER ISSUED
Current Status Date:	05/18/2021
Name:	Not reported
Address:	2683 MORRIS AVENUE
City,State,Zip:	BRONX, NY 10468
Violation ID:	14041317
Building ID:	97603
Registration ID:	206003
Apartment:	C
Story:	1
Class:	Most Serious
Inspection Date:	02/23/2021

(Continued) **S104788323**

Approved Date:	02/25/2021
Original Certify By Date:	03/27/2021
Original Correct By Date:	03/22/2021
New Certify By Date:	04/10/2021
New Correct By Date:	04/05/2021
Certified Date:	Not reported
Order Number:	617
NOV ID:	7100527
NOV Description:	SECTION 27-2056.6 ADM CODE - CORRECT THE LEAD-BASED PAINT HAZARD - PAINT THAT TESTED POSITIVE FOR LEAD CONTENT AND THAT IS PEELING OR ON A DETERIORATED SUBSURFACE - USING WORK PRACTICES SET FORTH IN 28 RCNY 11-06(B)(2) EAST WALL IN THE 2nd ROOM FROM EAST AT SOUTH LOCATED AT APT C, 1st STORY, 1st APARTMENT FROM SOUTH AT WEST
NOV Issued Date:	02/26/2021
Current Status ID:	20
Current Status:	DEFECT LETTER ISSUED
Current Status Date:	05/18/2021
Name:	Not reported
Address:	2683 MORRIS AVENUE
City,State,Zip:	BRONX, NY 10468
Violation ID:	14041318
Building ID:	97603
Registration ID:	206003
Apartment:	C
Story:	1
Class:	Most Serious
Inspection Date:	02/23/2021
Approved Date:	02/25/2021
Original Certify By Date:	03/27/2021
Original Correct By Date:	03/22/2021
New Certify By Date:	04/10/2021
New Correct By Date:	04/05/2021
Certified Date:	Not reported
Order Number:	617
NOV ID:	7100527
NOV Description:	SECTION 27-2056.6 ADM CODE - CORRECT THE LEAD-BASED PAINT HAZARD - PAINT THAT TESTED POSITIVE FOR LEAD CONTENT AND THAT IS PEELING OR ON A DETERIORATED SUBSURFACE - USING WORK PRACTICES SET FORTH IN 28 RCNY 11-06(B)(2) 1st DOOR FRAME FROM EAST AT SOUTH WALL IN THE KITCHEN LOCATED AT APT C, 1st STORY, 1st APARTMENT FROM SOUTH AT WEST
NOV Issued Date:	02/26/2021
Current Status ID:	20
Current Status:	DEFECT LETTER ISSUED
Current Status Date:	05/18/2021
Name:	Not reported
Address:	2683 MORRIS AVENUE
City,State,Zip:	BRONX, NY 10468
Violation ID:	14041319
Building ID:	97603
Registration ID:	206003
Apartment:	C
Story:	1
Class:	Most Serious
Inspection Date:	02/23/2021
Approved Date:	02/25/2021

(Continued) **S104788323**

Original Certify By Date: 03/27/2021
Original Correct By Date: 03/22/2021
New Certify By Date: 04/10/2021
New Correct By Date: 04/05/2021
Certified Date: Not reported
Order Number: 617
NOV ID: 7100527
NOV Description: SECTION 27-2056.6 ADM CODE - CORRECT THE LEAD-BASED PAINT HAZARD - PAINT THAT TESTED POSITIVE FOR LEAD CONTENT AND THAT IS PEELING OR ON A DETERIORATED SUBSURFACE - USING WORK PRACTICES SET FORTH IN 28 RCNY 11-06(B)(2) 1st CLOSET FROM WEST AT NORTH WALL DOOR IN THE PRIVATE HALLWAY LOCATED AT APT C, 1st STORY, 1st APARTMENT FROM SOUTH AT WEST
NOV Issued Date: 02/26/2021
Current Status ID: 20
Current Status: DEFECT LETTER ISSUED
Current Status Date: 05/18/2021

Name: Not reported
Address: 2683 MORRIS AVENUE
City,State,Zip: BRONX, NY 10468
Violation ID: 14041316
Building ID: 97603
Registration ID: 206003
Apartment: C
Story: 1
Class: Most Serious
Inspection Date: 02/23/2021
Approved Date: 02/25/2021
Original Certify By Date: 03/27/2021
Original Correct By Date: 03/22/2021
New Certify By Date: 04/10/2021
New Correct By Date: 04/05/2021
Certified Date: Not reported
Order Number: 617
NOV ID: 7100527
NOV Description: SECTION 27-2056.6 ADM CODE - CORRECT THE LEAD-BASED PAINT HAZARD - PAINT THAT TESTED POSITIVE FOR LEAD CONTENT AND THAT IS PEELING OR ON A DETERIORATED SUBSURFACE - USING WORK PRACTICES SET FORTH IN 28 RCNY 11-06(B)(2) WEST WALL, 1st WINDOW FRAME FROM SOUTH AT WEST WALL IN THE 3rd ROOM FROM EAST LOCATED AT APT C, 1st STORY, 4th APARTMENT FROM SOUTH AT WEST
NOV Issued Date: 02/26/2021
Current Status ID: 20
Current Status: DEFECT LETTER ISSUED
Current Status Date: 05/18/2021

Name: Not reported
Address: 2683 MORRIS AVENUE
City,State,Zip: BRONX, NY 10468
Violation ID: 14041320
Building ID: 97603
Registration ID: 206003
Apartment: C
Story: 1
Class: Most Serious
Inspection Date: 02/23/2021
Approved Date: 02/25/2021

(Continued) **S104788323**

Original Certify By Date:	03/27/2021
Original Correct By Date:	03/22/2021
New Certify By Date:	04/10/2021
New Correct By Date:	04/05/2021
Certified Date:	Not reported
Order Number:	617
NOV ID:	7100527
NOV Description:	SECTION 27-2056.6 ADM CODE - CORRECT THE LEAD-BASED PAINT HAZARD - PAINT THAT TESTED POSITIVE FOR LEAD CONTENT AND THAT IS PEELING OR ON A DETERIORATED SUBSURFACE - USING WORK PRACTICES SET FORTH IN 28 RCNY 11-06(B)(2) 1st CLOSET FROM SOUTH AT WEST WALL DOOR, 1st CLOSET FROM SOUTH AT WEST WALL DOOR FRAME, EAST WALL IN THE FOYER LOCATED AT APT C, 1st STORY, 1st APARTMENT FROM SOUTH AT WEST
NOV Issued Date:	02/26/2021
Current Status ID:	20
Current Status:	DEFECT LETTER ISSUED
Current Status Date:	05/18/2021
Name:	Not reported
Address:	2683 MORRIS AVENUE
City,State,Zip:	BRONX, NY 10468
Violation ID:	13398013
Building ID:	97603
Registration ID:	206003
Apartment:	E
Story:	1
Class:	Most Serious
Inspection Date:	10/30/2019
Approved Date:	10/31/2019
Original Certify By Date:	12/04/2019
Original Correct By Date:	11/29/2019
New Certify By Date:	Not reported
New Correct By Date:	Not reported
Certified Date:	Not reported
Order Number:	617
NOV ID:	6687973
NOV Description:	SECTION 27-2056.6 ADM CODE - CORRECT THE LEAD-BASED PAINT HAZARD - PAINT THAT TESTED POSITIVE FOR LEAD CONTENT AND THAT IS PEELING OR ON A DETERIORATED SUBSURFACE - USING WORK PRACTICES SET FORTH IN 28 RCNY 11-06(B)(2) 1st WINDOW FRAME FROM SOUTH AT WEST WALL IN THE 1st ROOM FROM EAST LOCATED AT APT E, 1st STORY, 2nd APARTMENT FROM SOUTH AT WEST , SECTION AT SOUTH
NOV Issued Date:	11/01/2019
Current Status ID:	2
Current Status:	NOV SENT OUT
Current Status Date:	11/01/2019
Name:	Not reported
Address:	2683 MORRIS AVENUE
City,State,Zip:	BRONX, NY 10468
Violation ID:	11431199
Building ID:	97603
Registration ID:	206003
Apartment:	3F
Story:	4
Class:	Most Serious
Inspection Date:	10/05/2016

(Continued) **S104788323**

Approved Date:	10/12/2016
Original Certify By Date:	11/15/2016
Original Correct By Date:	11/10/2016
New Certify By Date:	Not reported
New Correct By Date:	Not reported
Certified Date:	Not reported
Order Number:	617
NOV ID:	5534873
NOV Description:	SECTION 27-2056.6 ADM CODE - CORRECT THE LEAD-BASED PAINT HAZARD - PAINT THAT TESTED POSITIVE FOR LEAD CONTENT AND THAT IS PEELING OR ON A DETERIORATED SUBSURFACE - USING WORK PRACTICES SET FORTH IN 28 RCNY 11-06(B)(2) EAST WALL, WEST WALL IN THE 3rd ROOM FROM EAST LOCATED AT APT 3F, 4th STORY, 1st APARTMENT FROM SOUTH AT WEST
NOV Issued Date:	10/13/2016
Current Status ID:	20
Current Status:	DEFECT LETTER ISSUED
Current Status Date:	02/04/2018
Name:	Not reported
Address:	2683 MORRIS AVENUE
City,State,Zip:	BRONX, NY 10468
Violation ID:	12898754
Building ID:	97603
Registration ID:	206003
Apartment:	1G
Story:	2
Class:	Most Serious
Inspection Date:	02/06/2019
Approved Date:	02/07/2019
Original Certify By Date:	03/13/2019
Original Correct By Date:	03/08/2019
New Certify By Date:	03/27/2019
New Correct By Date:	03/22/2019
Certified Date:	Not reported
Order Number:	617
NOV ID:	6387681
NOV Description:	SECTION 27-2056.6 ADM CODE - CORRECT THE LEAD-BASED PAINT HAZARD - PAINT THAT TESTED POSITIVE FOR LEAD CONTENT AND THAT IS PEELING OR ON A DETERIORATED SUBSURFACE - USING WORK PRACTICES SET FORTH IN 28 RCNY 11-06(B)(2) 1st DOOR FRAME FROM SOUTH AT WEST WALL IN THE FOYER LOCATED AT APT 1G, 2nd STORY, 2nd APARTMENT FROM NORTH AT EAST , SECTION ''SOUTH''
NOV Issued Date:	02/08/2019
Current Status ID:	20
Current Status:	DEFECT LETTER ISSUED
Current Status Date:	04/19/2019
Name:	Not reported
Address:	2683 MORRIS AVENUE
City,State,Zip:	BRONX, NY 10468
Violation ID:	11869132
Building ID:	97603
Registration ID:	206003
Apartment:	E
Story:	1
Class:	Most Serious
Inspection Date:	07/08/2017

(Continued) **S104788323**

Approved Date:	07/09/2017
Original Certify By Date:	08/12/2017
Original Correct By Date:	08/07/2017
New Certify By Date:	Not reported
New Correct By Date:	Not reported
Certified Date:	Not reported
Order Number:	617
NOV ID:	5796523
NOV Description:	SECTION 27-2056.6 ADM CODE - CORRECT THE LEAD-BASED PAINT HAZARD - PAINT THAT TESTED POSITIVE FOR LEAD CONTENT AND THAT IS PEELING OR ON A DETERIORATED SUBSURFACE - USING WORK PRACTICES SET FORTH IN 28 RCNY 11-06(B)(2) NORTH WALL IN THE PRIVATE HALLWAY LOCATED AT APT E, 1st STORY, 2nd APARTMENT FROM SOUTH AT WEST , SECTION AT SOUTH
NOV Issued Date:	07/10/2017
Current Status ID:	20
Current Status:	DEFECT LETTER ISSUED
Current Status Date:	02/04/2018

Name:	Not reported
Address:	2683 MORRIS AVENUE
City,State,Zip:	BRONX, NY 10468
Violation ID:	11869134
Building ID:	97603
Registration ID:	206003
Apartment:	E
Story:	1
Class:	Most Serious
Inspection Date:	07/08/2017
Approved Date:	07/09/2017
Original Certify By Date:	08/12/2017
Original Correct By Date:	08/07/2017
New Certify By Date:	Not reported
New Correct By Date:	Not reported
Certified Date:	Not reported
Order Number:	617
NOV ID:	5796523
NOV Description:	SECTION 27-2056.6 ADM CODE - CORRECT THE LEAD-BASED PAINT HAZARD - PAINT THAT TESTED POSITIVE FOR LEAD CONTENT AND THAT IS PEELING OR ON A DETERIORATED SUBSURFACE - USING WORK PRACTICES SET FORTH IN 28 RCNY 11-06(B)(2) SOUTH WALL IN THE 1st ROOM FROM EAST LOCATED AT APT E, 1st STORY, 2nd APARTMENT FROM SOUTH AT WEST , SECTION AT SOUTH
NOV Issued Date:	07/10/2017
Current Status ID:	20
Current Status:	DEFECT LETTER ISSUED
Current Status Date:	02/04/2018

Name:	Not reported
Address:	2683 MORRIS AVENUE
City,State,Zip:	BRONX, NY 10468
Violation ID:	11869135
Building ID:	97603
Registration ID:	206003
Apartment:	E
Story:	1
Class:	Most Serious
Inspection Date:	07/08/2017
Approved Date:	07/09/2017

(Continued) **S104788323**

Original Certify By Date:	08/12/2017
Original Correct By Date:	08/07/2017
New Certify By Date:	Not reported
New Correct By Date:	Not reported
Certified Date:	Not reported
Order Number:	617
NOV ID:	5796523
NOV Description:	SECTION 27-2056.6 ADM CODE - CORRECT THE LEAD-BASED PAINT HAZARD - PAINT THAT TESTED POSITIVE FOR LEAD CONTENT AND THAT IS PEELING OR ON A DETERIORATED SUBSURFACE - USING WORK PRACTICES SET FORTH IN 28 RCNY 11-06(B)(2) EAST WALL IN THE 2nd ROOM FROM EAST AT SOUTH LOCATED AT APT E, 1st STORY, 2nd APARTMENT FROM SOUTH AT WEST , SECTION AT SOUTH
NOV Issued Date:	07/10/2017
Current Status ID:	20
Current Status:	DEFECT LETTER ISSUED
Current Status Date:	02/04/2018

NYC LAND USE:

Name:	Not reported
Address:	2683 MORRIS AVENUE
City,State,Zip:	BRONX, NY 10468
Latitude:	40.8676747
Longitude:	-73.8961543
Type Of Ownership Code:	Not reported
Owner Name:	RAJPUT LLC
Borough:	BX
Tax Block:	3317
Tax Lot:	53
Community District:	207
Census Tract 2020:	2040304
Census Block 2020:	20403041000
Census Tract 2010:	403.04
Census Block 2010:	1000
School District:	10
City Council District:	14
Fire Company:	E079
Police Precinct:	52
Health Center District:	21
Health Area:	900
Sanitation District Boro:	2
Sanitation District Number:	07
Sanitation Subsection:	2A
Zoning District 1:	R8: Residential Districts
Zoning District 2:	Not reported
Zoning District 3:	Not reported
Zoning District 4:	Not reported
Commercial Overlay 1:	C1-3
Commercial Overlay 2:	Not reported
Special Purpose District 1:	Not reported
Special Purpose District 2:	Not reported
Special Purpose District 3:	Not reported
Limited Height District:	Not reported
Spill Boundary Indicator:	N
Building Class:	C1: WALK UP APARTMENTS - Over Six Families Without Stores
Land Use Category:	Multi-Family Walk-Up Buildings
Number Of Easements:	0
Lot Area:	10000

(Continued) **S104788323**

Total Building Floor Area:	44000
Commercial Floor Area:	0
Residential Floor Area:	44000
Office Floor Area:	0
Retail Floor Area:	0
Garage Floor Area:	0
Storage Floor Area:	0
Factory Floor Area:	0
Other Floor Area:	0
Total Building Floor Area Source Code:	2
Number Of Buildings:	1
Number Of Floors:	5.0000000
Residential Units:	42
Total Units:	42
Lot Frontage:	100.0000000
Lot Depth:	100.0000000
Building Frontage:	100.0000000
Building Depth:	88.0000000
Extension Code:	N
Proximity Code:	0
Irregular Lot Code:	N
Lot Type:	5
Basement Type/Grade:	0
Assessed Land Value:	112500.00000
Assessed Total Value:	823950.00000
Exempt Total Value:	0.00000
Year Built:	1921
Year Altered 1:	0
Year Altered 2:	0
Historic District Name:	Not reported
Landmark Status:	Not reported
Built Floor Area Ratio:	4.40000000000
Maximum Allowable Residential Far:	6.02000000000
Maximum Allowable Commercial Far:	0.00000000000
Maximum Allowable Community Facility Far:	6.50000000000
Boro Code:	2
Borough, Tax Block and Lot:	2033170053.00000000
Condominium Number:	Not reported
Census Tract 2:	040304
X Coordinate:	1012972
Y Coordinate:	255412
Zoning Map #:	3c
Zoning Map Code:	Not reported
Sanborn Map #:	214 046
Tax Map #:	21202
E-designation Number:	Not reported
Apportionment BBL:	Not reported
Apportionment Date:	Not reported
Pluto ??? Dtm Base Map Indicator:	1
2007 Flood Insurance Rate Map Indicator:	Not reported
2015 Preliminary Flood Insurance Rate Map Indicator:	Not reported
Version Number:	24v1.1
Changed By DCP:	Not reported

I68 **2683 MORRIS AVENUE** **NY AST** **A100410430**
ESE **2683 MORRIS AVENUE** **N/A**
< 1/8 **BRONX, NY 10468**
0.061 mi.
323 ft. **Site 3 of 13 in cluster I**

Relative:
Higher

Actual:
138 ft.

AST:

Name:	2683 MORRIS AVENUE
Address:	2683 MORRIS AVENUE
City,State,Zip:	BRONX, NY 10468
Region:	STATE
DEC Region:	2
Site Status:	Active
Facility Id:	2-070688
Program Type:	PBS
UTM X:	593028.76806
UTM Y:	4524641.20108
Expiration Date:	12/15/2026
Site Type:	Apartment Building/Office Building

Affiliation Records:

Site Id:	1582
Affiliation Type:	Facility Operator
Company Name:	2683 MORRIS AVENUE
Contact Type:	Not reported
Contact Name:	CARLOS DAVID REYES
Address1:	Not reported
Address2:	Not reported
City:	Not reported
State:	NN
Zip Code:	Not reported
Country Code:	001
Phone:	(347) 431-1403
EMail:	Not reported
Fax Number:	Not reported
Modified By:	DMPOKRZY
Date Last Modified:	2017-01-09

Site Id:	1582
Affiliation Type:	Emergency Contact
Company Name:	RAJPUT, LLC
Contact Type:	Not reported
Contact Name:	TARIQ MAHMOOD
Address1:	Not reported
Address2:	Not reported
City:	Not reported
State:	NN
Zip Code:	Not reported
Country Code:	999
Phone:	(917) 418-1268
EMail:	Not reported
Fax Number:	Not reported
Modified By:	DMMOLOUG
Date Last Modified:	2014-02-27

Site Id:	1582
Affiliation Type:	Mail Contact
Company Name:	RAJPUT, LLC
Contact Type:	Not reported
Contact Name:	DANIYAL TARIQ

2683 MORRIS AVENUE (Continued) **A100410430**

Address1:	2683 MORRIS AVENUE
Address2:	SUITE H
City:	BRONX
State:	NY
Zip Code:	10468
Country Code:	001
Phone:	(347) 431-1403
EMail:	RAJPUT2683@GMAIL.COM
Fax Number:	Not reported
Modified By:	DMMOLOUG
Date Last Modified:	2014-02-27

Site Id:	1582
Affiliation Type:	Facility Owner
Company Name:	RAJPUT, LLC
Contact Type:	PRESIDENT / OWNER
Contact Name:	TARIQ MAHMOOD
Address1:	2683 MORRIS AVENUE, SUITE H
Address2:	Not reported
City:	BRONX
State:	NY
Zip Code:	10468
Country Code:	001
Phone:	(347) 431-1403
EMail:	Not reported
Fax Number:	Not reported
Modified By:	DMPOKRZY
Date Last Modified:	2017-01-09

Tank Info:

Tank Number:	001
Tank Id:	5419

Equipment Records:

L00 - Piping Leak Detection - None
G00 - Tank Secondary Containment - None
K00 - Spill Prevention - None
I01 - Overfill - Float Vent Valve
A00 - Tank Internal Protection - None
D01 - Pipe Type - Steel/Carbon Steel/Iron
F00 - Pipe External Protection - None
J01 - Dispenser - Pressurized Dispenser
B00 - Tank External Protection - None
C00 - Pipe Location - No Piping
E00 - Piping Secondary Containment - None
H00 - Tank Leak Detection - None

Tank Location:	Aboveground - on saddles, legs, racks, etc.... Tank bottom is elevated above grade or tank pad, allowing visual inspection.
Tank Type:	Steel/Carbon Steel/Iron
Tank Status:	In Service
Pipe Model:	Not reported
Install Date:	01/01/1950
Capacity Gallons:	4000
Tightness Test Method:	NN
Date Test:	Not reported
Next Test Date:	Not reported

2683 MORRIS AVENUE (Continued) **A100410430**

Date Tank Closed:	Not reported
Register:	True
Modified By:	MJGRIFFI
Last Modified:	05/09/2022
Material Name:	#2 fuel oil (on-site consumption)

I69 **CON EDISON SERVICE BOX: 20562** **RCRA NonGen / NLR** **1016973469**
ESE **2693 MORRIS AVE FRONT OF** **NY MANIFEST** **NYP004472726**
< 1/8 **BRONX, NY 10456**
0.062 mi.
325 ft. **Site 4 of 13 in cluster I**

Relative: **Higher**
Actual: **141 ft.**

RCRA Listings:

Date Form Received by Agency:	20140420
Handler Name:	Con Edison Service Box: 20562
Handler Address:	Morris Ave Front Of
Handler City,State,Zip:	BRONX, NY 10456
EPA ID:	NYP004472726
Contact Name:	THOMAS TEELING
Contact Address:	Not reported
Contact City,State,Zip:	Not reported
Contact Telephone:	212-460-3770
Contact Fax:	Not reported
Contact Email:	Not reported
Contact Title:	SENIOR SCIENTIST
EPA Region:	02
Land Type:	Private
Federal Waste Generator Description:	Not a generator, verified
Non-Notifier:	Not reported
Biennial Report Cycle:	Not reported
Accessibility:	Not reported
Active Site Indicator:	Not reported
State District Owner:	Ny
State District:	NYSDEC R2
Mailing Address:	IRVING PL, 15TH FL NE
Mailing City,State,Zip:	NEW YORK, NY 10003
Owner Name:	Not reported
Owner Type:	Not reported
Operator Name:	Not reported
Operator Type:	Not reported
Short-Term Generator Activity:	No
Importer Activity:	No
Mixed Waste Generator:	No
Transporter Activity:	No
Transfer Facility Activity:	No
Recycler Activity with Storage:	No
Small Quantity On-Site Burner Exemption:	No
Smelting Melting and Refining Furnace Exemption:	No
Underground Injection Control:	No
Off-Site Waste Receipt:	No
Universal Waste Indicator:	No
Universal Waste Destination Facility:	No
Federal Universal Waste:	No
Active Site State-Reg Handler:	---
Federal Facility Indicator:	Not reported
Hazardous Secondary Material Indicator:	N
Sub-Part K Indicator:	Not reported
2018 GPRA Permit Baseline:	Not on the Baseline

CON EDISON SERVICE BOX: 20562 (Continued) **1016973469**

2018 GPRA Renewals Baseline:	Not on the Baseline
202 GPRA Corrective Action Baseline:	No
Subject to Corrective Action Universe:	No
Non-TSDFs Where RCRA CA has Been Imposed Universe:	No
Corrective Action Priority Ranking:	No NCAPS ranking
Environmental Control Indicator:	No
Institutional Control Indicator:	No
Human Exposure Controls Indicator:	N/A
Groundwater Controls Indicator:	N/A
Significant Non-Complier Universe:	No
Unaddressed Significant Non-Complier Universe:	No
Addressed Significant Non-Complier Universe:	No
Significant Non-Complier With a Compliance Schedule Universe:	No
Financial Assurance Required:	Not reported
Handler Date of Last Change:	20141014
Recognized Trader-Importer:	No
Recognized Trader-Exporter:	No
Importer of Spent Lead Acid Batteries:	No
Exporter of Spent Lead Acid Batteries:	No
Recycler Activity Without Storage:	No
Manifest Broker:	No
Sub-Part P Indicator:	No

Historic Generators:

Receive Date:	20140320
Handler Name: CON EDISON SERVICE BOX:	20562
Federal Waste Generator Description:	Conditionally Exempt Small Quantity Generator
State District Owner:	Ny
Large Quantity Handler of Universal Waste:	No
Recognized Trader Importer:	No
Recognized Trader Exporter:	No
Spent Lead Acid Battery Importer:	No
Spent Lead Acid Battery Exporter:	No
Current Record:	No
Non Storage Recycler Activity:	Not reported
Electronic Manifest Broker:	Not reported

Receive Date:	20140420
Handler Name: CON EDISON SERVICE BOX:	20562
Federal Waste Generator Description:	Not a generator, verified
State District Owner:	Ny
Large Quantity Handler of Universal Waste:	No
Recognized Trader Importer:	No
Recognized Trader Exporter:	No
Spent Lead Acid Battery Importer:	No
Spent Lead Acid Battery Exporter:	No
Current Record:	Yes
Non Storage Recycler Activity:	Not reported
Electronic Manifest Broker:	Not reported

List of NAICS Codes and Descriptions:

NAICS Codes:	No NAICS Codes Found

Facility Has Received Notices of Violations:

Violations:	No Violations Found

CON EDISON SERVICE BOX: 20562 (Continued) **1016973469**

Evaluation Action Summary:
Evaluations: No Evaluations Found

NY MANIFEST:

EPA ID:	NYP004472726
Country:	USA
Name:	CON EDISON
Address:	2693 MORRIS AVE FRONT OF
Address 2:	Not reported
City,State,Zip:	BRONX, NY 10456
Zip 4:	Not reported
Location Address 1:	2693 MORRIS AVE
Location Address 2:	SB 20562
Location City,State,Zip:	BRONX, NY 10468
Location Zip 4:	Not reported
Facility Status:	Not reported
Total Tanks:	Not reported
Code:	BP

Mailing:

Mailing Name:	CON EDISON
Mailing Contact:	TOM TEELING
Mailing Address 1:	4 IRVING PLACE - 15TH FLOOR
Mailing Address 2:	Not reported
Mailing City,State,Zip:	NEW YORK, NY 10003
Mailing Zip 4:	Not reported
Mailing Country:	USA
Mailing Phone:	2124603770

Manifest Data:

Document ID:	Not reported
Manifest Status:	Not reported
Trans1 State ID:	NJD003812047
Year:	2018
Trans2 State ID:	Not reported
Generator Ship Date:	03/20/2014
Trans1 Recv Date:	03/20/2014
Trans2 Recv Date:	Not reported
TSD Site Recv Date:	03/27/2014
Part A Recv Date:	Not reported
Part B Recv Date:	Not reported
Generator EPA ID:	NYP004472726
Trans1 EPA ID:	Not reported
Trans2 EPA ID:	Not reported
TSDF ID 1:	NJD991291105
TSDF ID 2:	Not reported
Manifest Tracking Number:	002359800GBF
Import Indicator:	N
Export Indicator:	N
Discr Quantity Indicator:	N
Discr Type Indicator:	N
Discr Residue Indicator:	N
Discr Partial Reject Indicator:	N
Discr Full Reject Indicator:	N
Manifest Ref Number:	Not reported

CON EDISON SERVICE BOX: 20562 (Continued) **1016973469**

Alt Facility RCRA ID:	Not reported
Alt Facility Sign Date:	Not reported
MGMT Method Type Code:	H110
Waste Code a:	LEAD
Waste Code b:	Not reported
Waste Code c:	Not reported
Waste Code e:	Not reported
Waste Code f:	Not reported
Waste Code g:	Not reported
Waste Code 1:	Not reported
Waste Code 2:	Not reported
Waste Code 3:	Not reported
Waste Code 4:	Not reported
Waste Code 5:	Not reported
Waste Code 6:	Not reported
Quantity:	45
Units:	Pounds
Number of Containers:	1
Container Type:	Cargo tanks (tank trucks)
Handling Method:	Treat
Specific Gravity:	1

I70 **KAYLA REALTY LLC** **NY AST** **U003390634**
ESE **2693 MORRIS AVENUE** **N/A**
< 1/8 **BRONX, NY 10468**
0.062 mi.
325 ft. **Site 5 of 13 in cluster I**

Relative:
Higher

Actual:
141 ft.

AST:

Name:	KAYLA REALTY LLC
Address:	2693 MORRIS AVENUE
City,State,Zip:	BRONX, NY 10468
Region:	STATE
DEC Region:	2
Site Status:	Active
Facility Id:	2-160601
Program Type:	PBS
UTM X:	593046.58454
UTM Y:	4524671.37795
Expiration Date:	12/31/2027
Site Type:	Apartment Building/Office Building

Affiliation Records:

Site Id:	5491
Affiliation Type:	Mail Contact
Company Name:	KAYLA REALTY LLC
Contact Type:	Not reported
Contact Name:	KEYOUMARS KEYPOUR
Address1:	P.O. BOX 337
Address2:	Not reported
City:	ROSLYN HEIGHTS
State:	NY
Zip Code:	11577
Country Code:	001
Phone:	(516) 280-5112
EMail:	KEYOUKEYPOUR@AOL.COM
Fax Number:	Not reported

KAYLA REALTY LLC (Continued) **U003390634**

Modified By:	MFLEONAR
Date Last Modified:	2018-01-03
Site Id:	5491
Affiliation Type:	Facility Operator
Company Name:	KAYLA REALTY LLC
Contact Type:	Not reported
Contact Name:	JUAN ALBERTO DE JESUS
Address1:	Not reported
Address2:	Not reported
City:	Not reported
State:	NN
Zip Code:	Not reported
Country Code:	001
Phone:	(646) 737-6021
EMail:	Not reported
Fax Number:	Not reported
Modified By:	MFLEONAR
Date Last Modified:	2018-01-03
Site Id:	5491
Affiliation Type:	Emergency Contact
Company Name:	KAYLA REALTY , LCC
Contact Type:	Not reported
Contact Name:	KEYOUMARS KEYPOUR
Address1:	Not reported
Address2:	Not reported
City:	Not reported
State:	NN
Zip Code:	Not reported
Country Code:	999
Phone:	(516) 697-0865
EMail:	Not reported
Fax Number:	Not reported
Modified By:	MFLEONAR
Date Last Modified:	2018-01-03
Site Id:	5491
Affiliation Type:	Facility Owner
Company Name:	KAYLA REALTY, LCC
Contact Type:	MEMBER / OWNER
Contact Name:	KEYOUMARS KEYPOUR
Address1:	P O BOX 337
Address2:	Not reported
City:	ROSLYN HEIGHTS
State:	NY
Zip Code:	11577
Country Code:	001
Phone:	(516) 697-0865
EMail:	Not reported
Fax Number:	Not reported
Modified By:	ACDANIEL
Date Last Modified:	2022-10-03

Tank Info:

Tank Number:	001

KAYLA REALTY LLC (Continued) **U003390634**

Tank Id: 19693
Material Code: 0003
Common Name of Substance: #6 Fuel Oil (On-Site Consumption)

Equipment Records:
C01 - Pipe Location - Aboveground
A00 - Tank Internal Protection - None
D01 - Pipe Type - Steel/Carbon Steel/Iron
K00 - Spill Prevention - None
I05 - Overfill - Vent Whistle
E00 - Piping Secondary Containment - None
G03 - Tank Secondary Containment - Vault (w/o access)
H00 - Tank Leak Detection - None
L09 - Piping Leak Detection - Exempt Suction Piping
J02 - Dispenser - Suction Dispenser
B00 - Tank External Protection - None
F00 - Pipe External Protection - None

Tank Location: Partially buried tank (tank with 10% or more below ground).... Tank is less than 90% above grade, partially buried.
Tank Type: Steel/Carbon Steel/Iron
Tank Status: In Service
Pipe Model: Not reported
Install Date: 01/01/1994
Capacity Gallons: 4000
Tightness Test Method: -
Date Test: Not reported
Next Test Date: Not reported
Date Tank Closed: Not reported
Register: True
Modified By: MJGRIFFI
Last Modified: 05/09/2022
Material Name: #2 fuel oil (on-site consumption)

I71 **2705 & 2707 MORRIS LLC** **NY AST** **U003391250**
ESE **2705 MORRIS AVENUE** **N/A**
< 1/8 **BRONX, NY 10468**
0.062 mi.
327 ft. **Site 6 of 13 in cluster I**

Relative:
Higher

Actual:
144 ft.

AST:
Name: 2705 & 2707 MORRIS LLC
Address: 2705 MORRIS AVENUE
City,State,Zip: BRONX, NY 10468
Region: STATE
DEC Region: 2
Site Status: Active
Facility Id: 2-336106
Program Type: PBS
UTM X: 593055.13476
UTM Y: 4524687.08769
Expiration Date: 03/27/2023
Site Type: Apartment Building/Office Building

Affiliation Records:
Site Id: 16057
Affiliation Type: Mail Contact
Company Name: CITY SKYLINE REALTY
Contact Type: Not reported

2705 & 2707 MORRIS LLC (Continued) **U003391250**

Contact Name:	EDWARD ALMONTE
Address1:	507 W 139TH ST SUITE A
Address2:	Not reported
City:	NEW YORK
State:	NY
Zip Code:	10031
Country Code:	001
Phone:	(646) 546-5025
EMail:	EDWARD@CITYSKYLINE.NYC
Fax Number:	Not reported
Modified By:	JAAVERSA
Date Last Modified:	2018-07-19

Site Id:	16057
Affiliation Type:	Facility Operator
Company Name:	2705 & 2707 MORRIS LLC
Contact Type:	Not reported
Contact Name:	NEYL GARCIA
Address1:	Not reported
Address2:	Not reported
City:	Not reported
State:	NN
Zip Code:	Not reported
Country Code:	001
Phone:	(646) 546-5025
EMail:	Not reported
Fax Number:	Not reported
Modified By:	DMPOKRZY
Date Last Modified:	2018-06-26

Site Id:	16057
Affiliation Type:	Emergency Contact
Company Name:	2705 & 2707 MORRIS LLC
Contact Type:	Not reported
Contact Name:	Not reported
Address1:	Not reported
Address2:	Not reported
City:	Not reported
State:	NN
Zip Code:	Not reported
Country Code:	999
Phone:	Not reported
EMail:	Not reported
Fax Number:	Not reported
Modified By:	JAAVERSA
Date Last Modified:	2018-07-19

Site Id:	16057
Affiliation Type:	Facility Owner
Company Name:	2705 & 2707 MORRIS LLC
Contact Type:	MANAGING AGENT
Contact Name:	MORRIS ARLOS
Address1:	507 W 139TH ST SUITE A
Address2:	Not reported
City:	NEW YORK
State:	NY
Zip Code:	10031

2705 & 2707 MORRIS LLC (Continued) **U003391250**

Country Code:	001
Phone:	(646) 546-5025
EMail:	Not reported
Fax Number:	Not reported
Modified By:	DMPOKRZY
Date Last Modified:	2018-06-26

Tank Info:

Tank Number:	001
Tank Id:	21076
Material Code:	0001
Common Name of Substance:	#2 Fuel Oil (On-Site Consumption)

Equipment Records:

	B00 - Tank External Protection - None
	C00 - Pipe Location - No Piping
	F00 - Pipe External Protection - None
	I04 - Overfill - Product Level Gauge (A/G)
	J02 - Dispenser - Suction Dispenser
	A00 - Tank Internal Protection - None
	D00 - Pipe Type - No Piping
	H00 - Tank Leak Detection - None
	K01 - Spill Prevention - Catch Basin
	L09 - Piping Leak Detection - Exempt Suction Piping
	E00 - Piping Secondary Containment - None
	G04 - Tank Secondary Containment - Double-Walled (Underground)
Tank Location:	Aboveground - contact with soil.... Tank bottom rests on soil, allowing no visual inspection.
Tank Type:	Steel/Carbon Steel/Iron
Tank Status:	In Service
Pipe Model:	Not reported
Install Date:	01/02/1975
Capacity Gallons:	4000
Tightness Test Method:	-
Date Test:	Not reported
Next Test Date:	Not reported
Date Tank Closed:	Not reported
Register:	True
Modified By:	MJGRIFFI
Last Modified:	05/09/2022
Material Name:	#2 fuel oil (on-site consumption)

J72 **NYSDEP** **NY MANIFEST** **1009235619**
ENE **JEROME & 196TH ST** **N/A**
< 1/8 **BRONX, NY 11101**
0.062 mi.
328 ft. **Site 1 of 6 in cluster J**

Relative: **Higher**
Actual: **136 ft.**

NY MANIFEST:

EPA ID:	NYP003660917
Country:	USA
Name:	NYSDEP
Address:	JEROME & 196TH ST
Address 2:	Not reported
City,State,Zip:	BRONX, NY 11101
Zip 4:	Not reported

NYSDEP (Continued) **1009235619**

Location Address 1: JEROME & 196TH ST
Location Address 2: Not reported
Location City,State,Zip: BRONX, NY 11101
Location Zip 4: Not reported
Facility Status: Not reported
Total Tanks: Not reported
Code: BP

Mailing:
Mailing Name: NYSDEP
Mailing Contact: CHRIS HAAS
Mailing Address 1: 59-17 JUNCTION BLVD
Mailing Address 2: Not reported
Mailing City,State,Zip: FLUSHING, NY 11368
Mailing Zip 4: Not reported
Mailing Country: USA
Mailing Phone: 7185954664

Manifest Data:
Document ID: NYC5080331
Manifest Status: Not reported
Trans1 State ID: Not reported
Year: 1999
Trans2 State ID: Not reported
Generator Ship Date: 08/31/1999
Trans1 Recv Date: 08/31/1999
Trans2 Recv Date: 09/08/1999
TSD Site Recv Date: 09/14/1999
Part A Recv Date: Not reported
Part B Recv Date: Not reported
Generator EPA ID: NYP003660917
Trans1 EPA ID: ILD984908202
Trans2 EPA ID: SCD987574647
TSDF ID 1: OHD980587364
TSDF ID 2: Not reported
Manifest Tracking Number: Not reported
Import Indicator: Not reported
Export Indicator: Not reported
Discr Quantity Indicator: Not reported
Discr Type Indicator: Not reported
Discr Residue Indicator: Not reported
Discr Partial Reject Indicator: Not reported
Discr Full Reject Indicator: Not reported
Manifest Ref Number: Not reported
Alt Facility RCRA ID: Not reported
Alt Facility Sign Date: Not reported
MGMT Method Type Code: Not reported
Waste Code 1: THE FOLLOWING SPENT HALOGENATED SOLVENTS: TETRACHLOROETHYLENE, METHYLENE CHLORIDE, TRICHLOROETHYLENE, 1,1,1-TRICHLOROETHANE, CHLOROBENZENE, 1,1,2-TRICHLORO-1,2,2-TRIFLUOROETHANE, ORTHO-DICHLOROBENZENE, TRICHLOROFLUOROMETHANE, AND 1,1,2, TRICHLOROETHANE; ALL SPENT SOLVENT MIXTURES/BLENDS CONTAINING, BEFORE USE, A TOTAL OF TEN PERCENT OR MORE (BY VOLUME) OF ONE OR MORE OF THE ABOVE HALOGENATED SOLVENTS OR THOSE SOLVENTS LISTED IN F001, F004, AND F005; AND STILL BOTTOMS FROM THE RECOVERY OF THESE SPENT SOLVENTS AND SPENT SOLVENT MIXTURES.
Waste Code 2: Not reported

NYSDEP (Continued) **1009235619**

Waste Code 3:	Not reported
Waste Code 4:	Not reported
Waste Code 5:	Not reported
Waste Code 6:	Not reported
Quantity:	00195
Units:	Pounds
Number of Containers:	001
Container Type:	Fiberboard or plastic drums, barrels, kegs
Handling Method:	Burn
Specific Gravity:	01.00

F73 **BASEMENT** **NY Spills** **S120701271**
WSW **80 WEST KINGS BRIDGE ROAD** **N/A**
< 1/8 **BRONX, NY**
0.063 mi.
334 ft. **Site 9 of 9 in cluster F**

Relative: **Higher**

Actual: **142 ft.**

SPILLS:

Name:	BASEMENT
Address:	80 WEST KINGS BRIDGE ROAD
City,State,Zip:	BRONX, NY
Spill Number/Closed Date:	1611235 / 2017-04-13
Facility ID:	1611235
Facility Type:	ER
DER Facility ID:	495820
Site ID:	542107
DEC Region:	2
Spill Cause:	Equipment Failure
Spill Class:	C3
SWIS:	0301
Spill Date:	2017-03-15
Investigator:	RMPIPER
Referred To:	Not reported
Reported to Dept:	2017-03-15
CID:	Not reported
Water Affected:	Not reported
Spill Source:	Private Dwelling
Spill Notifier:	Other
Cleanup Ceased:	Not reported
Cleanup Meets Std:	False
Last Inspection:	Not reported
Recommended Penalty:	False
UST Trust:	False
Remediation Phase:	0
Date Entered In Computer:	2017-03-15
Spill Record Last Update:	2017-04-13
Spiller Name:	EDWIN
Spiller Company:	EDWIN
Spiller Address:	80 WEST CANADA BRIDGE ROAD
Spiller Company:	999
Contact Name:	HAZMAT 1
Latitude:	Not reported
Longitude:	Not reported
DEC Memo:	3/15/2017 - Feng - Duty Desk. Spoke to FDNY HAZMAT 1 Officer Augustyn (347-203-6886). The address is 80 West Kings Bridge Road, Bronx. It is about 40 gallons of fuel oil/water mixture leaked onto

BASEMENT (Continued) **S120701271**

the basement floor. All has been pumped out by the FDNY HAZMAT. He said that the cause of the leak
might be mechanical failure of the tank. The tank is not leaking now. There is heavy odor in the
basement. The building is a business (Aguila), no one live in the basement. He is not sure whether
any drain/sewer being impacted. The floor is in concrete, but he is not sure whether there is any
cracks. Everything inside the basement has been covered in black. Use the side entrance. brief to
runner Ryan Piper. He may stop by for an inspection. spill is assigned to R. Piper. 4/7/17- DEC
Piper received update from AL Eastman. We removed the entire front of the tank jacket. The tank is
resting on a concrete floor and is in good shape. The spill surely came from an over fill that
spilled out of an existing cut-out that was used to clean the tank. We removed some dirt debris but
wasn t excessive. Ran water behind the tank to move some oil to the front so we can clean behind
with out moving the tank and vacuumed everything up. Manny took some pictures before reinstalling
the concrete block but nothing came out very clear. The Cut-out was welded closed and tested. Based
on work performed to date, this spill is closed.

Remarks: Clean up is started unknown equipment failure

All Materials:

Site ID:	542107
Operable Unit ID:	1290642
Operable Unit:	01
Material ID:	2296497
Material Code:	0001A
Material Name:	#2 fuel oil
Case No.:	Not reported
Material FA:	Petroleum
Quantity:	Not reported
Units:	Not reported
Recovered:	Not reported
Resource Affected:	Not reported
Oxygenate:	Not reported

K74 **9 EAST 193RD STREET** **NY AST** **U004076903**
SSE **9 EAST 193RD STREET** **N/A**
< 1/8 **BRONX, NY 10468**
0.063 mi.
334 ft. **Site 1 of 3 in cluster K**

Relative: **Lower**
Actual: **128 ft.**

AST:

Name:	9 EAST 193RD STREET
Address:	9 EAST 193RD STREET
City,State,Zip:	BRONX, NY 10468
Region:	STATE
DEC Region:	2
Site Status:	Active
Facility Id:	2-216844
Program Type:	PBS

9 EAST 193RD STREET (Continued) **U004076903**

UTM X:	592907.69830
UTM Y:	4524536.26922
Expiration Date:	07/26/2026
Site Type:	Apartment Building/Office Building

Affiliation Records:

Site Id:	8174
Affiliation Type:	Facility Owner
Company Name:	JEROME193 LLC
Contact Type:	MANAGING MEMBER
Contact Name:	YECHIEL WEINBERGER
Address1:	5014 16 AVE., #257
Address2:	Not reported
City:	BROOKLYN
State:	NY
Zip Code:	11204
Country Code:	001
Phone:	(718) 851-4773
EMail:	Not reported
Fax Number:	Not reported
Modified By:	ACDANIEL
Date Last Modified:	2021-12-03

Site Id:	8174
Affiliation Type:	Facility Operator
Company Name:	9 EAST 193RD STREET
Contact Type:	Not reported
Contact Name:	MISAEL VARGAS
Address1:	Not reported
Address2:	Not reported
City:	Not reported
State:	NN
Zip Code:	Not reported
Country Code:	001
Phone:	(718) 365-2364
EMail:	Not reported
Fax Number:	Not reported
Modified By:	ACDANIEL
Date Last Modified:	2021-12-03

Site Id:	8174
Affiliation Type:	Mail Contact
Company Name:	JEROME193 LLC
Contact Type:	Not reported
Contact Name:	MISAEL VARGAS
Address1:	9 E. 193 STREET
Address2:	1W
City:	BRONX
State:	NY
Zip Code:	10468
Country Code:	001
Phone:	(646) 500-0685
EMail:	BRUCE@ESQPROPERTYNY.COM
Fax Number:	Not reported
Modified By:	ACDANIEL
Date Last Modified:	2021-12-03

Site Id:	8174

9 EAST 193RD STREET (Continued) **U004076903**

Affiliation Type:	Emergency Contact
Company Name:	JEROME193 LLC
Contact Type:	Not reported
Contact Name:	MISAEL VARGAS
Address1:	Not reported
Address2:	Not reported
City:	Not reported
State:	NN
Zip Code:	Not reported
Country Code:	999
Phone:	(646) 500-0685
EMail:	Not reported
Fax Number:	Not reported
Modified By:	ACDANIEL
Date Last Modified:	2021-12-03

Tank Info:

Tank Number:	001
Tank Id:	22424
Material Code:	0001
Common Name of Substance:	#2 Fuel Oil (On-Site Consumption)

Equipment Records:

	B00 - Tank External Protection - None
	C00 - Pipe Location - No Piping
	F00 - Pipe External Protection - None
	E12 - Piping Secondary Containment - Double-Walled (AG only)
	J02 - Dispenser - Suction Dispenser
	I04 - Overfill - Product Level Gauge (A/G)
	G03 - Tank Secondary Containment - Vault (w/o access)
	H00 - Tank Leak Detection - None
	K01 - Spill Prevention - Catch Basin
	L09 - Piping Leak Detection - Exempt Suction Piping
	A00 - Tank Internal Protection - None
	D01 - Pipe Type - Steel/Carbon Steel/Iron
Tank Location:	Aboveground in subterranean vault with access for inspections.....
	Tank in subterranean vault but accessible for inspection.
Tank Type:	Steel/Carbon Steel/Iron
Tank Status:	In Service
Pipe Model:	Not reported
Install Date:	12/01/1965
Capacity Gallons:	5000
Tightness Test Method:	NN
Date Test:	Not reported
Next Test Date:	Not reported
Date Tank Closed:	Not reported
Register:	True
Modified By:	MJGRIFFI
Last Modified:	05/09/2022
Material Name:	#2 fuel oil (on-site consumption)

E75 **2727 UNIVERSITY AVE LLC** **NY AST** **U003388735**
WNW **2727 UNIVERSITY AVENUE** **N/A**
< 1/8 **BRONX, NY 10468**
0.064 mi.
336 ft. **Site 9 of 9 in cluster E**

Relative:
Higher

Actual:
164 ft.

AST:

Name:	2727 UNIVERSITY AVE LLC
Address:	2727 UNIVERSITY AVENUE
City,State,Zip:	BRONX, NY 10468
Region:	STATE
DEC Region:	2
Site Status:	Active
Facility Id:	2-279684
Program Type:	PBS
UTM X:	592654.78662
UTM Y:	4524828.70677
Expiration Date:	12/22/2026
Site Type:	Apartment Building/Office Building

Affiliation Records:

Site Id:	12184
Affiliation Type:	Emergency Contact
Company Name:	2727 UNIVERSITY AVE LLC
Contact Type:	Not reported
Contact Name:	JOSE NIEVES
Address1:	Not reported
Address2:	Not reported
City:	Not reported
State:	NN
Zip Code:	Not reported
Country Code:	999
Phone:	(347) 563-4122
EMail:	Not reported
Fax Number:	Not reported
Modified By:	MSBAPTIS
Date Last Modified:	2012-10-04

Site Id:	12184
Affiliation Type:	Mail Contact
Company Name:	RESIDENTIAL MANAGEMENT (NY) INC.
Contact Type:	Not reported
Contact Name:	PEARL KOVALENKO
Address1:	1651 CONEY ISLAND AVE 4TH FLOOR
Address2:	Not reported
City:	BROOKLYN
State:	NY
Zip Code:	11230
Country Code:	001
Phone:	(718) 627-0600 244
EMail:	PEARL@RESIMGT.COM
Fax Number:	Not reported
Modified By:	JSMACRI
Date Last Modified:	2021-10-12

Site Id:	12184
Affiliation Type:	Facility Operator
Company Name:	2727 UNIVERSITY AVE LLC
Contact Type:	Not reported
Contact Name:	ARBEN NUNEZ

2727 UNIVERSITY AVE LLC (Continued) **U003388735**

Address1:	Not reported
Address2:	Not reported
City:	Not reported
State:	NN
Zip Code:	Not reported
Country Code:	001
Phone:	(718) 627-0600
EMail:	Not reported
Fax Number:	Not reported
Modified By:	DMPOKRZY
Date Last Modified:	2017-01-03

Site Id:	12184
Affiliation Type:	Facility Owner
Company Name:	EMERALD 272 UNIVERSE LLC
Contact Type:	AGENT
Contact Name:	JOSHUA FRANKEL
Address1:	1651 CONEY ISLAND AVE 4TH FLOOR
Address2:	Not reported
City:	BROOKLYN
State:	NY
Zip Code:	11230
Country Code:	001
Phone:	(718) 627-0600
EMail:	Not reported
Fax Number:	Not reported
Modified By:	JSMACRI
Date Last Modified:	2021-10-12

Tank Info:

Tank Number:	015
Tank Id:	14521
Material Code:	0003
Common Name of Substance:	#6 Fuel Oil (On-Site Consumption)

Equipment Records:

I04 - Overfill - Product Level Gauge (A/G)
J02 - Dispenser - Suction Dispenser
G00 - Tank Secondary Containment - None
C03 - Pipe Location - Aboveground/Underground Combination
K00 - Spill Prevention - None
D01 - Pipe Type - Steel/Carbon Steel/Iron
A00 - Tank Internal Protection - None
L09 - Piping Leak Detection - Exempt Suction Piping
E00 - Piping Secondary Containment - None
H00 - Tank Leak Detection - None
F00 - Pipe External Protection - None
B00 - Tank External Protection - None

Tank Location:	Aboveground - contact with soil.... Tank bottom rests on soil, allowing no visual inspection.
Tank Type:	Steel/Carbon Steel/Iron
Tank Status:	In Service
Pipe Model:	Not reported
Install Date:	03/15/1940
Capacity Gallons:	5000

2727 UNIVERSITY AVE LLC (Continued) **U003388735**

Tightness Test Method:	NN
Date Test:	Not reported
Next Test Date:	Not reported
Date Tank Closed:	Not reported
Register:	True
Modified By:	MJGRIFFI
Last Modified:	05/09/2022
Material Name:	#6 fuel oil (on-site consumption)

I76 **SANDY DRY CLEANERS** **EDR Hist Cleaner** **1018720531**
SE **32 E KINGSBRIDGE RD FRNT** **N/A**
< 1/8 **BRONX, NY 10468**
0.064 mi.
337 ft. **Site 7 of 13 in cluster I**

Relative: EDR Hist Cleaner
Lower

Actual:
130 ft.

Year:	Name:	Type:
1985	MYUNG KIM	Garment Pressing And Cleaners' Agents
1986	MYUNG KIM	Garment Pressing And Cleaners' Agents
1987	MYUNG KIM	Garment Pressing And Cleaners' Agents
1988	MYUNG KIM	Garment Pressing And Cleaners' Agents
1989	MYUNG KIM	Laundry And Drycleaner Agents
1990	MYUNG KIM	Laundry And Drycleaner Agents
1991	MYUNG KIM	Laundry And Drycleaner Agents
1992	MYUNG KIM	Laundry And Drycleaner Agents
1993	MYUNG KIM	Laundry And Drycleaner Agents
1994	SANDY DRY CLEANERS	Garment Pressing And Cleaners' Agents
1994	MYUNG KIM	Laundry And Drycleaner Agents
1995	SANDY DRY CLEANERS	Garment Pressing And Cleaners' Agents
1995	MYUNG KIM	Laundry And Drycleaner Agents
1996	SANDY DRY CLEANERS	Garment Pressing And Cleaners' Agents
1997	SANDY DRY CLEANERS	Garment Pressing And Cleaners' Agents
1998	SANDY DRY CLEANERS	Garment Pressing And Cleaners' Agents
1999	SANDY DRY CLEANERS	Garment Pressing And Cleaners' Agents
2000	SANDY DRY CLEANERS	Garment Pressing And Cleaners' Agents
2001	SANDY DRY CLEANERS	Garment Pressing And Cleaners' Agents
2002	SANDY DRY CLEANERS	Garment Pressing And Cleaners' Agents
2003	SANDY DRY CLEANERS	Garment Pressing And Cleaners' Agents
2004	SANDY DRY CLEANERS	Garment Pressing And Cleaners' Agents
2005	SANDY DRY CLEANERS	Laundry And Drycleaner Agents
2006	SANDY DRY CLEANERS	Laundry And Drycleaner Agents
2007	SANDY DRY CLEANERS	Laundry And Drycleaner Agents
2008	SANDY DRY CLEANERS	Laundry And Drycleaner Agents

L77 **2719-2721 MORRIS AVE LLC** **NY AST** **U003391493**
East **2719 MORRIS AVE** **N/A**
< 1/8 **BRONX, NY 10468**
0.065 mi.
341 ft. **Site 1 of 10 in cluster L**

Relative: AST:
Higher

Name:	2719-2721 MORRIS AVE LLC
Address:	2719 MORRIS AVE
City,State,Zip:	BRONX, NY 10468
Region:	STATE

Actual:
150 ft.

2719-2721 MORRIS AVE LLC (Continued) **U003391493**

DEC Region: 2
Site Status: Active
Facility Id: 2-399183
Program Type: PBS
UTM X: 593070.25209
UTM Y: 4524713.59433
Expiration Date: 07/12/2028
Site Type: Apartment Building/Office Building

Affiliation Records:

Site Id: 18999
Affiliation Type: Mail Contact
Company Name: 2719-2721 MORRIS AVE LLC
Contact Type: PROPERTY MANAGER
Contact Name: ANTON POPOVIC
Address1: 3397 EAST TREMONT AVE
Address2: Not reported
City: BRONX
State: NY
Zip Code: 10461
Country Code: 001
Phone: (347) 810-0070
EMail: ANTON@JLPMETRO.COM
Fax Number: Not reported
Modified By: JSMACRI
Date Last Modified: 2021-01-20

Site Id: 18999
Affiliation Type: Facility Owner
Company Name: 2719-2721 MORRIS AVE LLC
Contact Type: PROPERTY MANAGER
Contact Name: ANTON POPOVIC
Address1: 3397 EAST TREMONT AVE
Address2: Not reported
City: BRONX
State: NY
Zip Code: 10461
Country Code: 001
Phone: (347) 810-0070
EMail: ANTON@JLPMETRO.COM
Fax Number: Not reported
Modified By: JSMACRI
Date Last Modified: 2021-01-20

Site Id: 18999
Affiliation Type: Facility Operator
Company Name: 2719-2721 MORRIS AVE LLC
Contact Type: Not reported
Contact Name: NIKOLIN
Address1: Not reported
Address2: Not reported
City: Not reported
State: NN
Zip Code: Not reported
Country Code: 001
Phone: (347) 310-8465
EMail: Not reported
Fax Number: Not reported

2719-2721 MORRIS AVE LLC (Continued) **U003391493**

Modified By:	JSMACRI
Date Last Modified:	2021-01-20
Site Id:	18999
Affiliation Type:	Emergency Contact
Company Name:	2719-2721 MORRIS AVE LLC
Contact Type:	Not reported
Contact Name:	NIKOLIN
Address1:	Not reported
Address2:	Not reported
City:	Not reported
State:	NN
Zip Code:	Not reported
Country Code:	999
Phone:	(347) 810-0070
EMail:	Not reported
Fax Number:	Not reported
Modified By:	JSMACRI
Date Last Modified:	2023-04-25

Tank Info:

Tank Number:	002
Tank Id:	21600
Material Code:	0003
Common Name of Substance:	#6 Fuel Oil (On-Site Consumption)

Equipment Records:

	C03 - Pipe Location - Aboveground/Underground Combination J02 - Dispenser - Suction Dispenser G03 - Tank Secondary Containment - Vault (w/o access) H00 - Tank Leak Detection - None L09 - Piping Leak Detection - Exempt Suction Piping F00 - Pipe External Protection - None I04 - Overfill - Product Level Gauge (A/G) A00 - Tank Internal Protection - None B01 - Tank External Protection - Painted/Asphalt Coating D01 - Pipe Type - Steel/Carbon Steel/Iron
Tank Location:	Aboveground - contact with soil.... Tank bottom rests on soil, allowing no visual inspection.
Tank Type:	Steel/Carbon Steel/Iron
Tank Status:	In Service
Pipe Model:	Not reported
Install Date:	03/03/1999
Capacity Gallons:	4500
Tightness Test Method:	NN
Date Test:	Not reported
Next Test Date:	Not reported
Date Tank Closed:	Not reported
Register:	True
Modified By:	MJGRIFFI
Last Modified:	05/09/2022
Material Name:	#6 fuel oil (on-site consumption)

L78 **NY LTANKS** **S117853881**
East **2719 MORRIS AVENUE** **NY LEAD** **N/A**
< 1/8 **BRONX, NY 10468** **NY NYC LAND USE**
0.065 mi.
341 ft. **Site 2 of 10 in cluster L**

Relative: **Higher**

Actual: **150 ft.**

LTANKS:

Name:	ABOVE GROUND TANK
Address:	2719 MORRIS AVE
City,State,Zip:	BRONX, NY
Spill Number/Closed Date:	1501683 / 2015-07-21
Facility ID:	1501683
Site ID:	507911
Spill Date:	2015-05-14
Spill Cause:	Tank Test Failure
Spill Source:	Private Dwelling
Spill Class:	C4
Cleanup Ceased:	Not reported
SWIS:	0301
Investigator:	SXMAHAT
Referred To:	Not reported
Reported to Dept:	2015-05-14
CID:	Not reported
Water Affected:	Not reported
Spill Notifier:	Other
Last Inspection:	Not reported
Recommended Penalty:	False
Meets Standard:	False
UST Involvement:	False
Remediation Phase:	0
Date Entered In Computer:	2015-05-14
Spill Record Last Update:	2015-10-28
Spiller Name:	ANTHONY
Spiller Company:	BILYNN REALITY
Spiller Address:	2719 MORRIS AVE
Spiller County:	999
Spiller Contact:	CHRIS
Spiller Phone:	(718) 624-4842
Spiller Extention:	Not reported
DEC Region:	2
DER Facility ID:	462627
Latitude:	Not reported
Longitude:	Not reported
DEC Memo:	5/15/15: Mahat May 14, 2015 Chris Steele *****Contractor Petroleum Tank Cleaners Mr. William Caruso ***** Management Billynn Realty Corporation P.0 Box 387 Yonkers NY 10710 #2 Fuel Oil 2719 Morris Ave **** Tank Location Bronx NY 10468 Tank has passed the pressure test. DEC is waiting for a closure report. PBS : 2-399183 7/21/15: Mahat DEC Mahat received an email from Mr. Caruso including Passing TTF and repair confirmation. Based on the report, no further action is warranted by the Department and spill case will be closed in DEC Spill database.
Remarks:	tank test failure

All Materials:

Site ID:	507911
Operable Unit ID:	1257234
Operable Unit:	01
Material ID:	2260224
Material Code:	0063A

(Continued) **S117853881**

Material Name: unknown hazardous material
Case No.: Not reported
Material FA: Hazardous Material
Quantity: Not reported
Units: Not reported
Recovered: Not reported
Resource Affected: Not reported
Oxygenate: Not reported

NYC LEAD:
Name: Not reported
Address: 2719 MORRIS AVENUE
City,State,Zip: BRONX, NY 10468
Violation ID: 14419634
Building ID: 97610
Registration ID: 201785
Apartment: 1A
Story: 2
Class: Most Serious
Inspection Date: 06/30/2021
Approved Date: 07/01/2021
Original Certify By Date: 07/31/2021
Original Correct By Date: 07/26/2021
New Certify By Date: 08/14/2021
New Correct By Date: 08/09/2021
Certified Date: Not reported
Order Number: 617
NOV ID: 7395222
NOV Description: SECTION 27-2056.6 ADM CODE - CORRECT THE LEAD-BASED PAINT HAZARD - PAINT THAT TESTED POSITIVE FOR LEAD CONTENT AND THAT IS PEELING OR ON A DETERIORATED SUBSURFACE - USING WORK PRACTICES SET FORTH IN 28 RCNY 11-06(B)(2) EAST WALL IN THE 1st ROOM FROM EAST AT SOUTH LOCATED AT APT 1A, 2nd STORY, 1st APARTMENT FROM NORTH AT EAST
NOV Issued Date: 07/02/2021
Current Status ID: 19
Current Status: VIOLATION CLOSED
Current Status Date: 02/21/2022

Name: Not reported
Address: 2719 MORRIS AVENUE
City,State,Zip: BRONX, NY 10468
Violation ID: 13953792
Building ID: 97610
Registration ID: 201785
Apartment: 3A
Story: 4
Class: Most Serious
Inspection Date: 12/21/2020
Approved Date: 12/21/2020
Original Certify By Date: 01/20/2021
Original Correct By Date: 01/15/2021
New Certify By Date: 02/03/2021
New Correct By Date: 01/29/2021
Certified Date: 02/22/2021
Order Number: 617
NOV ID: 7041893

(Continued) **S117853881**

NOV Description:	SECTION 27-2056.6 ADM CODE - CORRECT THE LEAD-BASED PAINT HAZARD - PAINT THAT TESTED POSITIVE FOR LEAD CONTENT AND THAT IS PEELING OR ON A DETERIORATED SUBSURFACE - USING WORK PRACTICES SET FORTH IN 28 RCNY 11-06(B)(2) 1st DOOR FRAME FROM SOUTH AT WEST WALL, NORTH WALL, SOUTH WALL, EAST WALL, WEST WALL IN THE 1st ROOM FROM EAST AT SOUTH LOCATED AT APT 3A, 4th STORY, 1st APARTMENT FROM NORTH AT EAST
NOV Issued Date:	12/22/2020
Current Status ID:	19
Current Status:	VIOLATION CLOSED
Current Status Date:	11/15/2021
Name:	Not reported
Address:	2719 MORRIS AVENUE
City,State,Zip:	BRONX, NY 10468
Violation ID:	13953793
Building ID:	97610
Registration ID:	201785
Apartment:	3A
Story:	4
Class:	Most Serious
Inspection Date:	12/21/2020
Approved Date:	12/21/2020
Original Certify By Date:	01/20/2021
Original Correct By Date:	01/15/2021
New Certify By Date:	02/03/2021
New Correct By Date:	01/29/2021
Certified Date:	02/22/2021
Order Number:	617
NOV ID:	7041893
NOV Description:	SECTION 27-2056.6 ADM CODE - CORRECT THE LEAD-BASED PAINT HAZARD - PAINT THAT TESTED POSITIVE FOR LEAD CONTENT AND THAT IS PEELING OR ON A DETERIORATED SUBSURFACE - USING WORK PRACTICES SET FORTH IN 28 RCNY 11-06(B)(2) 1st WINDOW FRAME FROM NORTH AT EAST WALL IN THE 1st ROOM FROM EAST AT NORTH LOCATED AT APT 3A, 4th STORY, 1st APARTMENT FROM NORTH AT EAST
NOV Issued Date:	12/22/2020
Current Status ID:	19
Current Status:	VIOLATION CLOSED
Current Status Date:	11/15/2021
Name:	Not reported
Address:	2719 MORRIS AVENUE
City,State,Zip:	BRONX, NY 10468
Violation ID:	13953794
Building ID:	97610
Registration ID:	201785
Apartment:	3A
Story:	4
Class:	Most Serious
Inspection Date:	12/21/2020
Approved Date:	12/21/2020
Original Certify By Date:	01/20/2021
Original Correct By Date:	01/15/2021
New Certify By Date:	02/03/2021
New Correct By Date:	01/29/2021
Certified Date:	02/22/2021
Order Number:	617

(Continued) **S117853881**

NOV ID: 7041893
NOV Description: SECTION 27-2056.6 ADM CODE - CORRECT THE LEAD-BASED PAINT HAZARD - PAINT THAT TESTED POSITIVE FOR LEAD CONTENT AND THAT IS PEELING OR ON A DETERIORATED SUBSURFACE - USING WORK PRACTICES SET FORTH IN 28 RCNY 11-06(B)(2) 1st DOOR FRAME FROM EAST AT SOUTH WALL, NORTH WALL, SOUTH WALL, EAST WALL, WEST WALL, 1st WINDOW FRAME FROM WEST AT NORTH WALL IN THE KITCHEN LOCATED AT APT 3A, 4th STORY, 1st APARTMENT FROM NORTH AT EAST
NOV Issued Date: 12/22/2020
Current Status ID: 19
Current Status: VIOLATION CLOSED
Current Status Date: 11/15/2021

Name: Not reported
Address: 2719 MORRIS AVENUE
City,State,Zip: BRONX, NY 10468
Violation ID: 13953791
Building ID: 97610
Registration ID: 201785
Apartment: 3A
Story: 4
Class: Most Serious
Inspection Date: 12/21/2020
Approved Date: 12/21/2020
Original Certify By Date: 01/20/2021
Original Correct By Date: 01/15/2021
New Certify By Date: 02/03/2021
New Correct By Date: 01/29/2021
Certified Date: 02/22/2021
Order Number: 617
NOV ID: 7041893
NOV Description: SECTION 27-2056.6 ADM CODE - CORRECT THE LEAD-BASED PAINT HAZARD - PAINT THAT TESTED POSITIVE FOR LEAD CONTENT AND THAT IS PEELING OR ON A DETERIORATED SUBSURFACE - USING WORK PRACTICES SET FORTH IN 28 RCNY 11-06(B)(2) 1st DOOR FROM SOUTH AT WEST WALL, 1st DOOR FRAME FROM SOUTH AT WEST WALL IN THE BATHROOM LOCATED AT APT 3A, 4th STORY, 1st APARTMENT FROM NORTH AT EAST
NOV Issued Date: 12/22/2020
Current Status ID: 19
Current Status: VIOLATION CLOSED
Current Status Date: 11/15/2021

Name: Not reported
Address: 2719 MORRIS AVENUE
City,State,Zip: BRONX, NY 10468
Violation ID: 14414117
Building ID: 97610
Registration ID: 201785
Apartment: E
Story: 1
Class: Most Serious
Inspection Date: 06/25/2021
Approved Date: 06/28/2021
Original Certify By Date: 07/28/2021
Original Correct By Date: 07/23/2021
New Certify By Date: 08/11/2021
New Correct By Date: 08/06/2021

(Continued) **S117853881**

Certified Date:	Not reported
Order Number:	617
NOV ID:	7391707
NOV Description:	SECTION 27-2056.6 ADM CODE - CORRECT THE LEAD-BASED PAINT HAZARD - PAINT THAT TESTED POSITIVE FOR LEAD CONTENT AND THAT IS PEELING OR ON A DETERIORATED SUBSURFACE - USING WORK PRACTICES SET FORTH IN 28 RCNY 11-06(B)(2) 1st DOOR FRAME FROM EAST AT SOUTH WALL IN THE BATHROOM LOCATED AT APT E, 1st STORY, 1st APARTMENT FROM WEST AT NORTH
NOV Issued Date:	06/29/2021
Current Status ID:	19
Current Status:	VIOLATION CLOSED
Current Status Date:	11/08/2021
Name:	Not reported
Address:	2719 MORRIS AVENUE
City,State,Zip:	BRONX, NY 10468
Violation ID:	14414119
Building ID:	97610
Registration ID:	201785
Apartment:	2A
Story:	3
Class:	Most Serious
Inspection Date:	06/25/2021
Approved Date:	06/28/2021
Original Certify By Date:	07/28/2021
Original Correct By Date:	07/23/2021
New Certify By Date:	Not reported
New Correct By Date:	Not reported
Certified Date:	Not reported
Order Number:	617
NOV ID:	7391708
NOV Description:	SECTION 27-2056.6 ADM CODE - CORRECT THE LEAD-BASED PAINT HAZARD - PAINT THAT TESTED POSITIVE FOR LEAD CONTENT AND THAT IS PEELING OR ON A DETERIORATED SUBSURFACE - USING WORK PRACTICES SET FORTH IN 28 RCNY 11-06(B)(2) NORTH WALL, SOUTH WALL IN THE PRIVATE HALLWAY LOCATED AT APT 2A, 3rd STORY, 1st APARTMENT FROM NORTH AT EAST
NOV Issued Date:	06/29/2021
Current Status ID:	19
Current Status:	VIOLATION CLOSED
Current Status Date:	12/14/2021
Name:	Not reported
Address:	2719 MORRIS AVENUE
City,State,Zip:	BRONX, NY 10468
Violation ID:	14414120
Building ID:	97610
Registration ID:	201785
Apartment:	2A
Story:	3
Class:	Most Serious
Inspection Date:	06/25/2021
Approved Date:	06/28/2021
Original Certify By Date:	07/28/2021
Original Correct By Date:	07/23/2021
New Certify By Date:	Not reported
New Correct By Date:	Not reported
Certified Date:	Not reported

(Continued) **S117853881**

Order Number:	617
NOV ID:	7391708
NOV Description:	SECTION 27-2056.6 ADM CODE - CORRECT THE LEAD-BASED PAINT HAZARD - PAINT THAT TESTED POSITIVE FOR LEAD CONTENT AND THAT IS PEELING OR ON A DETERIORATED SUBSURFACE - USING WORK PRACTICES SET FORTH IN 28 RCNY 11-06(B)(2) NORTH WALL IN THE 1st ROOM FROM EAST AT NORTH LOCATED AT APT 2A, 3rd STORY, 1st APARTMENT FROM NORTH AT EAST
NOV Issued Date:	06/29/2021
Current Status ID:	19
Current Status:	VIOLATION CLOSED
Current Status Date:	12/14/2021
Name:	Not reported
Address:	2719 MORRIS AVENUE
City,State,Zip:	BRONX, NY 10468
Violation ID:	14414115
Building ID:	97610
Registration ID:	201785
Apartment:	E
Story:	1
Class:	Most Serious
Inspection Date:	06/25/2021
Approved Date:	06/28/2021
Original Certify By Date:	07/28/2021
Original Correct By Date:	07/23/2021
New Certify By Date:	08/11/2021
New Correct By Date:	08/06/2021
Certified Date:	Not reported
Order Number:	617
NOV ID:	7391707
NOV Description:	SECTION 27-2056.6 ADM CODE - CORRECT THE LEAD-BASED PAINT HAZARD - PAINT THAT TESTED POSITIVE FOR LEAD CONTENT AND THAT IS PEELING OR ON A DETERIORATED SUBSURFACE - USING WORK PRACTICES SET FORTH IN 28 RCNY 11-06(B)(2) 1st WINDOW FRAME FROM SOUTH AT WEST WALL IN THE KITCHEN LOCATED AT APT E, 1st STORY, 1st APARTMENT FROM WEST AT NORTH
NOV Issued Date:	06/29/2021
Current Status ID:	19
Current Status:	VIOLATION CLOSED
Current Status Date:	11/08/2021
Name:	Not reported
Address:	2719 MORRIS AVENUE
City,State,Zip:	BRONX, NY 10468
Violation ID:	12007022
Building ID:	97610
Registration ID:	201785
Apartment:	1A
Story:	2
Class:	Most Serious
Inspection Date:	10/04/2017
Approved Date:	10/05/2017
Original Certify By Date:	11/08/2017
Original Correct By Date:	11/03/2017
New Certify By Date:	11/22/2017
New Correct By Date:	11/17/2017
Certified Date:	11/21/2017
Order Number:	617

(Continued) **S117853881**

NOV ID: 5865952
NOV Description: SECTION 27-2056.6 ADM CODE - CORRECT THE LEAD-BASED PAINT HAZARD - PAINT THAT TESTED POSITIVE FOR LEAD CONTENT AND THAT IS PEELING OR ON A DETERIORATED SUBSURFACE - USING WORK PRACTICES SET FORTH IN 28 RCNY 11-06(B)(2) NORTH WALL, SOUTH WALL IN THE FOYER LOCATED AT APT 1A, 2nd STORY, 1st APARTMENT FROM NORTH AT EAST
NOV Issued Date: 10/06/2017
Current Status ID: 19
Current Status: VIOLATION CLOSED
Current Status Date: 11/28/2017

Name: Not reported
Address: 2719 MORRIS AVENUE
City,State,Zip: BRONX, NY 10468
Violation ID: 12007023
Building ID: 97610
Registration ID: 201785
Apartment: 1A
Story: 2
Class: Most Serious
Inspection Date: 10/04/2017
Approved Date: 10/05/2017
Original Certify By Date: 11/08/2017
Original Correct By Date: 11/03/2017
New Certify By Date: 11/22/2017
New Correct By Date: 11/17/2017
Certified Date: 11/21/2017
Order Number: 617
NOV ID: 5865952
NOV Description: SECTION 27-2056.6 ADM CODE - CORRECT THE LEAD-BASED PAINT HAZARD - PAINT THAT TESTED POSITIVE FOR LEAD CONTENT AND THAT IS PEELING OR ON A DETERIORATED SUBSURFACE - USING WORK PRACTICES SET FORTH IN 28 RCNY 11-06(B)(2) WEST WALL IN THE 1st ROOM FROM EAST AT NORTH LOCATED AT APT 1A, 2nd STORY, 1st APARTMENT FROM NORTH AT EAST
NOV Issued Date: 10/06/2017
Current Status ID: 19
Current Status: VIOLATION CLOSED
Current Status Date: 11/28/2017

Name: Not reported
Address: 2719 MORRIS AVENUE
City,State,Zip: BRONX, NY 10468
Violation ID: 13621049
Building ID: 97610
Registration ID: 201785
Apartment: A
Story: 1
Class: Most Serious
Inspection Date: 02/26/2020
Approved Date: 02/26/2020
Original Certify By Date: 03/31/2020
Original Correct By Date: 03/26/2020
New Certify By Date: 04/28/2020
New Correct By Date: 04/23/2020
Certified Date: Not reported
Order Number: 617
NOV ID: 6839201

(Continued) **S117853881**

NOV Description: SECTION 27-2056.6 ADM CODE - CORRECT THE LEAD-BASED PAINT HAZARD - PAINT THAT TESTED POSITIVE FOR LEAD CONTENT AND THAT IS PEELING OR ON A DETERIORATED SUBSURFACE - USING WORK PRACTICES SET FORTH IN 28 RCNY 11-06(B)(2) SOUTH WALL, EAST WALL, WEST WALL IN THE 1st ROOM FROM EAST AT NORTH LOCATED AT APT A, 1st STORY, 1st APARTMENT FROM NORTH AT EAST
NOV Issued Date: 02/27/2020
Current Status ID: 19
Current Status: VIOLATION CLOSED
Current Status Date: 11/04/2021

Name: Not reported
Address: 2719 MORRIS AVENUE
City,State,Zip: BRONX, NY 10468
Violation ID: 13621050
Building ID: 97610
Registration ID: 201785
Apartment: A
Story: 1
Class: Most Serious
Inspection Date: 02/26/2020
Approved Date: 02/26/2020
Original Certify By Date: 03/31/2020
Original Correct By Date: 03/26/2020
New Certify By Date: 04/28/2020
New Correct By Date: 04/23/2020
Certified Date: Not reported
Order Number: 617
NOV ID: 6839201
NOV Description: SECTION 27-2056.6 ADM CODE - CORRECT THE LEAD-BASED PAINT HAZARD - PAINT THAT TESTED POSITIVE FOR LEAD CONTENT AND THAT IS PEELING OR ON A DETERIORATED SUBSURFACE - USING WORK PRACTICES SET FORTH IN 28 RCNY 11-06(B)(2) NORTH WALL, WEST WALL IN THE KITCHEN LOCATED AT APT A, 1st STORY, 1st APARTMENT FROM NORTH AT EAST
NOV Issued Date: 02/27/2020
Current Status ID: 19
Current Status: VIOLATION CLOSED
Current Status Date: 11/04/2021

Name: Not reported
Address: 2719 MORRIS AVENUE
City,State,Zip: BRONX, NY 10468
Violation ID: 14419632
Building ID: 97610
Registration ID: 201785
Apartment: 1A
Story: 2
Class: Most Serious
Inspection Date: 06/30/2021
Approved Date: 07/01/2021
Original Certify By Date: 07/31/2021
Original Correct By Date: 07/26/2021
New Certify By Date: 08/14/2021
New Correct By Date: 08/09/2021
Certified Date: Not reported
Order Number: 617
NOV ID: 7395222
NOV Description: SECTION 27-2056.6 ADM CODE - CORRECT THE LEAD-BASED PAINT HAZARD -

(Continued) **S117853881**

PAINT THAT TESTED POSITIVE FOR LEAD CONTENT AND THAT IS PEELING OR ON A DETERIORATED SUBSURFACE - USING WORK PRACTICES SET FORTH IN 28 RCNY 11-06(B)(2) WEST WALL IN THE 2nd PRIVATE HALLWAY FROM EAST LOCATED AT APT 1A, 2nd STORY, 1st APARTMENT FROM NORTH AT EAST

NOV Issued Date: 07/02/2021
Current Status ID: 19
Current Status: VIOLATION CLOSED
Current Status Date: 12/14/2021

Name: Not reported
Address: 2719 MORRIS AVENUE
City,State,Zip: BRONX, NY 10468
Violation ID: 12007021
Building ID: 97610
Registration ID: 201785
Apartment: 1A
Story: 2
Class: Most Serious
Inspection Date: 10/04/2017
Approved Date: 10/05/2017
Original Certify By Date: 11/08/2017
Original Correct By Date: 11/03/2017
New Certify By Date: 11/22/2017
New Correct By Date: 11/17/2017
Certified Date: 11/21/2017
Order Number: 617
NOV ID: 5865952
NOV Description: SECTION 27-2056.6 ADM CODE - CORRECT THE LEAD-BASED PAINT HAZARD - PAINT THAT TESTED POSITIVE FOR LEAD CONTENT AND THAT IS PEELING OR ON A DETERIORATED SUBSURFACE - USING WORK PRACTICES SET FORTH IN 28 RCNY 11-06(B)(2) NORTH WALL, SOUTH WALL IN THE 1st ROOM FROM EAST AT SOUTH LOCATED AT APT 1A, 2nd STORY, 1st APARTMENT FROM NORTH AT EAST

NOV Issued Date: 10/06/2017
Current Status ID: 19
Current Status: VIOLATION CLOSED
Current Status Date: 11/28/2017

Name: Not reported
Address: 2719 MORRIS AVENUE
City,State,Zip: BRONX, NY 10468
Violation ID: 12007024
Building ID: 97610
Registration ID: 201785
Apartment: 1A
Story: 2
Class: Most Serious
Inspection Date: 10/04/2017
Approved Date: 10/05/2017
Original Certify By Date: 11/08/2017
Original Correct By Date: 11/03/2017
New Certify By Date: 11/22/2017
New Correct By Date: 11/17/2017
Certified Date: 11/21/2017
Order Number: 617
NOV ID: 5865952
NOV Description: SECTION 27-2056.6 ADM CODE - CORRECT THE LEAD-BASED PAINT HAZARD - PAINT THAT TESTED POSITIVE FOR LEAD CONTENT AND THAT IS PEELING OR ON

(Continued) **S117853881**

A DETERIORATED SUBSURFACE - USING WORK PRACTICES SET FORTH IN 28 RCNY 11-06(B)(2) 1st DOOR FRAME FROM SOUTH AT WEST WALL IN THE BATHROOM LOCATED AT APT 1A, 2nd STORY, 1st APARTMENT FROM NORTH AT EAST
NOV Issued Date: 10/06/2017
Current Status ID: 19
Current Status: VIOLATION CLOSED
Current Status Date: 11/28/2017

Name: Not reported
Address: 2719 MORRIS AVENUE
City,State,Zip: BRONX, NY 10468
Violation ID: 13905989
Building ID: 97610
Registration ID: 201785
Apartment: A
Story: 1
Class: Most Serious
Inspection Date: 11/19/2020
Approved Date: 11/19/2020
Original Certify By Date: 12/19/2020
Original Correct By Date: 12/14/2020
New Certify By Date: 01/02/2021
New Correct By Date: 12/28/2020
Certified Date: 12/31/2020
Order Number: 617
NOV ID: 7011724
NOV Description: SECTION 27-2056.6 ADM CODE - CORRECT THE LEAD-BASED PAINT HAZARD - PAINT THAT TESTED POSITIVE FOR LEAD CONTENT AND THAT IS PEELING OR ON A DETERIORATED SUBSURFACE - USING WORK PRACTICES SET FORTH IN 28 RCNY 11-06(B)(2) EAST WALL IN THE KITCHEN LOCATED AT APT A, 1st STORY, 1st APARTMENT FROM NORTH AT EAST
NOV Issued Date: 11/20/2020
Current Status ID: 19
Current Status: VIOLATION CLOSED
Current Status Date: 09/13/2021

Name: Not reported
Address: 2719 MORRIS AVENUE
City,State,Zip: BRONX, NY 10468
Violation ID: 14419667
Building ID: 97610
Registration ID: 201785
Apartment: 2C
Story: 3
Class: Most Serious
Inspection Date: 06/25/2021
Approved Date: 07/01/2021
Original Certify By Date: 07/31/2021
Original Correct By Date: 07/26/2021
New Certify By Date: 08/14/2021
New Correct By Date: 08/09/2021
Certified Date: Not reported
Order Number: 617
NOV ID: 7395221
NOV Description: SECTION 27-2056.6 ADM CODE - CORRECT THE LEAD-BASED PAINT HAZARD - PAINT THAT TESTED POSITIVE FOR LEAD CONTENT AND THAT IS PEELING OR ON A DETERIORATED SUBSURFACE - USING WORK PRACTICES SET FORTH IN 28 RCNY

(Continued) **S117853881**

	11-06(B)(2) NORTH WALL IN THE PRIVATE HALLWAY LOCATED AT APT 2C, 3rd STORY, 1st APARTMENT FROM SOUTH AT WEST
NOV Issued Date:	07/02/2021
Current Status ID:	19
Current Status:	VIOLATION CLOSED
Current Status Date:	12/14/2021
Name:	Not reported
Address:	2719 MORRIS AVENUE
City,State,Zip:	BRONX, NY 10468
Violation ID:	13953795
Building ID:	97610
Registration ID:	201785
Apartment:	3A
Story:	4
Class:	Most Serious
Inspection Date:	12/21/2020
Approved Date:	12/21/2020
Original Certify By Date:	01/20/2021
Original Correct By Date:	01/15/2021
New Certify By Date:	02/03/2021
New Correct By Date:	01/29/2021
Certified Date:	02/22/2021
Order Number:	617
NOV ID:	7041893
NOV Description:	SECTION 27-2056.6 ADM CODE - CORRECT THE LEAD-BASED PAINT HAZARD - PAINT THAT TESTED POSITIVE FOR LEAD CONTENT AND THAT IS PEELING OR ON A DETERIORATED SUBSURFACE - USING WORK PRACTICES SET FORTH IN 28 RCNY 11-06(B)(2) NORTH WALL, SOUTH WALL, EAST WALL IN THE 1st PRIVATE HALLWAY FROM EAST LOCATED AT APT 3A, 4th STORY, 1st APARTMENT FROM NORTH AT EAST
NOV Issued Date:	12/22/2020
Current Status ID:	19
Current Status:	VIOLATION CLOSED
Current Status Date:	11/15/2021
Name:	Not reported
Address:	2719 MORRIS AVENUE
City,State,Zip:	BRONX, NY 10468
Violation ID:	13953796
Building ID:	97610
Registration ID:	201785
Apartment:	3A
Story:	4
Class:	Most Serious
Inspection Date:	12/21/2020
Approved Date:	12/21/2020
Original Certify By Date:	01/20/2021
Original Correct By Date:	01/15/2021
New Certify By Date:	02/03/2021
New Correct By Date:	01/29/2021
Certified Date:	02/22/2021
Order Number:	617
NOV ID:	7041893
NOV Description:	SECTION 27-2056.6 ADM CODE - CORRECT THE LEAD-BASED PAINT HAZARD - PAINT THAT TESTED POSITIVE FOR LEAD CONTENT AND THAT IS PEELING OR ON A DETERIORATED SUBSURFACE - USING WORK PRACTICES SET FORTH IN 28 RCNY

(Continued) **S117853881**

11-06(B)(2) SOUTH WALL, EAST WALL, WEST WALL IN THE PRIVATE HALLWAY FROM EAST AT SOUTH LOCATED AT APT 3A, 4th STORY, 1st APARTMENT FROM NORTH AT EAST
NOV Issued Date: 12/22/2020
Current Status ID: 19
Current Status: VIOLATION CLOSED
Current Status Date: 11/15/2021

Name: Not reported
Address: 2719 MORRIS AVENUE
City,State,Zip: BRONX, NY 10468
Violation ID: 13621047
Building ID: 97610
Registration ID: 201785
Apartment: A
Story: 1
Class: Most Serious
Inspection Date: 02/26/2020
Approved Date: 02/26/2020
Original Certify By Date: 03/31/2020
Original Correct By Date: 03/26/2020
New Certify By Date: 04/28/2020
New Correct By Date: 04/23/2020
Certified Date: Not reported
Order Number: 617
NOV ID: 6839201
NOV Description: SECTION 27-2056.6 ADM CODE - CORRECT THE LEAD-BASED PAINT HAZARD - PAINT THAT TESTED POSITIVE FOR LEAD CONTENT AND THAT IS PEELING OR ON A DETERIORATED SUBSURFACE - USING WORK PRACTICES SET FORTH IN 28 RCNY 11-06(B)(2) NORTH WALL, EAST WALL, WEST WALL IN THE BATHROOM LOCATED AT APT A, 1st STORY, 1st APARTMENT FROM NORTH AT EAST
NOV Issued Date: 02/27/2020
Current Status ID: 19
Current Status: VIOLATION CLOSED
Current Status Date: 11/04/2021

Name: Not reported
Address: 2719 MORRIS AVENUE
City,State,Zip: BRONX, NY 10468
Violation ID: 13625543
Building ID: 97610
Registration ID: 201785
Apartment: A
Story: 1
Class: Most Serious
Inspection Date: 02/26/2020
Approved Date: 02/29/2020
Original Certify By Date: 04/04/2020
Original Correct By Date: 03/30/2020
New Certify By Date: 04/18/2020
New Correct By Date: 04/13/2020
Certified Date: Not reported
Order Number: 616
NOV ID: 6842887
NOV Description: SECTION 27-2056.6 ADM CODE - CORRECT THE LEAD-BASED PAINT HAZARD - PRESUMED LEAD PAINT THAT IS PEELING OR ON A DETERIORATED SUBSURFACE USING WORK PRACTICES SET FORTH IN 28 RCNY 11-06(B)(2) CEILING, SOUTH

(Continued) **S117853881**

WALL, EAST WALL IN THE 1st ROOM FROM EAST AT NORTH LOCATED AT APT A, 1st STORY, 1st APARTMENT FROM NORTH AT EAST , SECTION AT SOUTH
NOV Issued Date: 03/02/2020
Current Status ID: 19
Current Status: VIOLATION CLOSED
Current Status Date: 11/04/2021

Name: Not reported
Address: 2719 MORRIS AVENUE
City,State,Zip: BRONX, NY 10468
Violation ID: 14749809
Building ID: 97610
Registration ID: 201785
Apartment: 1A
Story: 2
Class: Most Serious
Inspection Date: 12/23/2021
Approved Date: 12/23/2021
Original Certify By Date: 01/25/2022
Original Correct By Date: 01/20/2022
New Certify By Date: 02/08/2022
New Correct By Date: 02/03/2022
Certified Date: Not reported
Order Number: 616
NOV ID: 7589286
NOV Description: SECTION 27-2056.6 ADM CODE - CORRECT THE LEAD-BASED PAINT HAZARD - PRESUMED LEAD PAINT THAT IS PEELING OR ON A DETERIORATED SUBSURFACE USING WORK PRACTICES SET FORTH IN 28 RCNY 11-06(B)(2) CEILING, 1st RISER FROM WEST AT NORTH WALL IN THE BATHROOM LOCATED AT APT 1A, 2nd STORY, 1st APARTMENT FROM NORTH AT EAST
NOV Issued Date: 12/27/2021
Current Status ID: 19
Current Status: VIOLATION CLOSED
Current Status Date: 02/10/2022

Name: Not reported
Address: 2719 MORRIS AVENUE
City,State,Zip: BRONX, NY 10468
Violation ID: 14414121
Building ID: 97610
Registration ID: 201785
Apartment: 2C
Story: 3
Class: Most Serious
Inspection Date: 06/25/2021
Approved Date: 06/28/2021
Original Certify By Date: 07/28/2021
Original Correct By Date: 07/23/2021
New Certify By Date: 08/11/2021
New Correct By Date: 08/06/2021
Certified Date: Not reported
Order Number: 617
NOV ID: 7391709
NOV Description: SECTION 27-2056.6 ADM CODE - CORRECT THE LEAD-BASED PAINT HAZARD - PAINT THAT TESTED POSITIVE FOR LEAD CONTENT AND THAT IS PEELING OR ON A DETERIORATED SUBSURFACE - USING WORK PRACTICES SET FORTH IN 28 RCNY 11-06(B)(2) 1st DOOR FRAME FROM NORTH AT EAST WALL, 2nd WINDOW FRAME

(Continued) **S117853881**

FROM SOUTH AT WEST WALL IN THE 3rd ROOM FROM EAST AT NORTH LOCATED AT APT 2C, 3rd STORY, 1st APARTMENT FROM SOUTH AT WEST
NOV Issued Date: 06/29/2021
Current Status ID: 19
Current Status: VIOLATION CLOSED
Current Status Date: 12/14/2021

Name: Not reported
Address: 2719 MORRIS AVENUE
City,State,Zip: BRONX, NY 10468
Violation ID: 15960977
Building ID: 97610
Registration ID: 201785
Apartment: 1A
Story: 2
Class: Most Serious
Inspection Date: 05/01/2023
Approved Date: 05/02/2023
Original Certify By Date: 06/01/2023
Original Correct By Date: 05/27/2023
New Certify By Date: 06/15/2023
New Correct By Date: 06/10/2023
Certified Date: 05/26/2023
Order Number: 617
NOV ID: 8471619
NOV Description: SECTION 27-2056.6 ADM CODE - CORRECT THE LEAD-BASED PAINT HAZARD - PAINT THAT TESTED POSITIVE FOR LEAD CONTENT AND THAT IS PEELING OR ON A DETERIORATED SUBSURFACE - USING WORK PRACTICES SET FORTH IN 28 RCNY 11-06(B)(2) 1st DOOR FRAME FROM EAST AT SOUTH WALL IN THE 1st ROOM FROM EAST AT NORTH LOCATED AT APT 1A, 2nd STORY, 1st APARTMENT FROM NORTH AT EAST
NOV Issued Date: 05/03/2023
Current Status ID: 19
Current Status: VIOLATION CLOSED
Current Status Date: 06/02/2023

Name: Not reported
Address: 2719 MORRIS AVENUE
City,State,Zip: BRONX, NY 10468
Violation ID: 15960979
Building ID: 97610
Registration ID: 201785
Apartment: 1A
Story: 2
Class: Most Serious
Inspection Date: 05/01/2023
Approved Date: 05/02/2023
Original Certify By Date: 06/01/2023
Original Correct By Date: 05/27/2023
New Certify By Date: 06/15/2023
New Correct By Date: 06/10/2023
Certified Date: 05/26/2023
Order Number: 617
NOV ID: 8471619
NOV Description: SECTION 27-2056.6 ADM CODE - CORRECT THE LEAD-BASED PAINT HAZARD - PAINT THAT TESTED POSITIVE FOR LEAD CONTENT AND THAT IS PEELING OR ON A DETERIORATED SUBSURFACE - USING WORK PRACTICES SET FORTH IN 28 RCNY

(Continued) **S117853881**

11-06(B)(2) 1st CLOSET FROM EAST AT SOUTH WALL DOOR FRAME IN THE 1st PRIVATE HALLWAY LOCATED AT APT 1A, 2nd STORY, 1st APARTMENT FROM NORTH AT EAST
NOV Issued Date: 05/03/2023
Current Status ID: 19
Current Status: VIOLATION CLOSED
Current Status Date: 06/02/2023

Name: Not reported
Address: 2719 MORRIS AVENUE
City,State,Zip: BRONX, NY 10468
Violation ID: 15960980
Building ID: 97610
Registration ID: 201785
Apartment: 1A
Story: 2
Class: Most Serious
Inspection Date: 05/01/2023
Approved Date: 05/02/2023
Original Certify By Date: 06/01/2023
Original Correct By Date: 05/27/2023
New Certify By Date: 06/15/2023
New Correct By Date: 06/10/2023
Certified Date: 05/26/2023
Order Number: 617
NOV ID: 8471619
NOV Description: SECTION 27-2056.6 ADM CODE - CORRECT THE LEAD-BASED PAINT HAZARD - PAINT THAT TESTED POSITIVE FOR LEAD CONTENT AND THAT IS PEELING OR ON A DETERIORATED SUBSURFACE - USING WORK PRACTICES SET FORTH IN 28 RCNY 11-06(B)(2) 1st CLOSET FROM SOUTH AT WEST WALL DOOR, 1st CLOSET FROM SOUTH AT WEST WALL DOOR FRAME IN THE 2nd PRIVATE HALLWAY LOCATED AT APT 1A, 2nd STORY, 1st APARTMENT FROM NORTH AT EAST
NOV Issued Date: 05/03/2023
Current Status ID: 19
Current Status: VIOLATION CLOSED
Current Status Date: 06/02/2023

Name: Not reported
Address: 2719 MORRIS AVENUE
City,State,Zip: BRONX, NY 10468
Violation ID: 15960981
Building ID: 97610
Registration ID: 201785
Apartment: 1A
Story: 2
Class: Most Serious
Inspection Date: 05/01/2023
Approved Date: 05/02/2023
Original Certify By Date: 06/01/2023
Original Correct By Date: 05/27/2023
New Certify By Date: 06/15/2023
New Correct By Date: 06/10/2023
Certified Date: 05/26/2023
Order Number: 617
NOV ID: 8471619
NOV Description: SECTION 27-2056.6 ADM CODE - CORRECT THE LEAD-BASED PAINT HAZARD - PAINT THAT TESTED POSITIVE FOR LEAD CONTENT AND THAT IS PEELING OR ON

(Continued) **S117853881**

A DETERIORATED SUBSURFACE - USING WORK PRACTICES SET FORTH IN 28 RCNY 11-06(B)(2) 1st DOOR FRAME FROM EAST AT SOUTH WALL IN THE KITCHEN LOCATED AT APT 1A, 2nd STORY, 1st APARTMENT FROM NORTH AT EAST

NOV Issued Date: 05/03/2023
Current Status ID: 19
Current Status: VIOLATION CLOSED
Current Status Date: 06/02/2023

Name: Not reported
Address: 2719 MORRIS AVENUE
City,State,Zip: BRONX, NY 10468
Violation ID: 14819318
Building ID: 97610
Registration ID: 201785
Apartment: BB
Story: Basement
Class: Most Serious
Inspection Date: 02/04/2022
Approved Date: 02/04/2022
Original Certify By Date: 03/08/2022
Original Correct By Date: 03/03/2022
New Certify By Date: 03/22/2022
New Correct By Date: 03/17/2022
Certified Date: Not reported
Order Number: 617
NOV ID: 7630530
NOV Description: SECTION 27-2056.6 ADM CODE - CORRECT THE LEAD-BASED PAINT HAZARD - PAINT THAT TESTED POSITIVE FOR LEAD CONTENT AND THAT IS PEELING OR ON A DETERIORATED SUBSURFACE - USING WORK PRACTICES SET FORTH IN 28 RCNY 11-06(B)(2) 1st WINDOW FRAME FROM SOUTH AT WEST WALL IN THE 4th ROOM FROM NORTH AT WEST LOCATED AT BSMT-APT BB, 1st BSMT-APT FROM SOUTH AT WEST
NOV Issued Date: 02/07/2022
Current Status ID: 19
Current Status: VIOLATION CLOSED
Current Status Date: 12/08/2022

Name: Not reported
Address: 2719 MORRIS AVENUE
City,State,Zip: BRONX, NY 10468
Violation ID: 15361445
Building ID: 97610
Registration ID: 201785
Apartment: 2A
Story: 3
Class: Most Serious
Inspection Date: 09/07/2022
Approved Date: 09/08/2022
Original Certify By Date: 10/08/2022
Original Correct By Date: 10/03/2022
New Certify By Date: 10/22/2022
New Correct By Date: 10/17/2022
Certified Date: 10/13/2022
Order Number: 617
NOV ID: 8031732
NOV Description: SECTION 27-2056.6 ADM CODE - CORRECT THE LEAD-BASED PAINT HAZARD - PAINT THAT TESTED POSITIVE FOR LEAD CONTENT AND THAT IS PEELING OR ON

(Continued) **S117853881**

A DETERIORATED SUBSURFACE - USING WORK PRACTICES SET FORTH IN 28 RCNY 11-06(B)(2) 1st CLOSET FROM EAST AT SOUTH WALL DOOR, 1st CLOSET FROM EAST AT SOUTH WALL DOOR FRAME, 2nd CLOSET FROM EAST AT SOUTH WALL DOOR FRAME, 1st CLOSET FROM SOUTH AT WEST WALL DOOR, 1st CLOSET FROM SOUTH AT WEST WALL DOOR FRAME IN THE PRIVATE HALLWAY LOCATED AT APT 2A, 3rd STORY, 1st APARTMENT FROM NORTH AT EAST

NOV Issued Date: 09/09/2022
Current Status ID: 19
Current Status: VIOLATION CLOSED
Current Status Date: 04/06/2023

Name: Not reported
Address: 2719 MORRIS AVENUE
City,State,Zip: BRONX, NY 10468
Violation ID: 15363080
Building ID: 97610
Registration ID: 201785
Apartment: 2A
Story: 3
Class: Most Serious
Inspection Date: 09/07/2022
Approved Date: 09/09/2022
Original Certify By Date: 10/11/2022
Original Correct By Date: 10/06/2022
New Certify By Date: 10/25/2022
New Correct By Date: 10/20/2022
Certified Date: Not reported
Order Number: 617
NOV ID: 8033514
NOV Description: SECTION 27-2056.6 ADM CODE - CORRECT THE LEAD-BASED PAINT HAZARD - PAINT THAT TESTED POSITIVE FOR LEAD CONTENT AND THAT IS PEELING OR ON A DETERIORATED SUBSURFACE - USING WORK PRACTICES SET FORTH IN 28 RCNY 11-06(B)(2) SOUTH WALL IN THE FOYER LOCATED AT APT 2A, 3rd STORY, 1st APARTMENT FROM NORTH AT EAST
NOV Issued Date: 09/12/2022
Current Status ID: 19
Current Status: VIOLATION CLOSED
Current Status Date: 05/12/2023

Name: Not reported
Address: 2719 MORRIS AVENUE
City,State,Zip: BRONX, NY 10468
Violation ID: 14819320
Building ID: 97610
Registration ID: 201785
Apartment: BB
Story: Basement
Class: Most Serious
Inspection Date: 02/04/2022
Approved Date: 02/04/2022
Original Certify By Date: 03/08/2022
Original Correct By Date: 03/03/2022
New Certify By Date: 03/22/2022
New Correct By Date: 03/17/2022
Certified Date: Not reported
Order Number: 617
NOV ID: 7630530

(Continued) **S117853881**

NOV Description: SECTION 27-2056.6 ADM CODE - CORRECT THE LEAD-BASED PAINT HAZARD - PAINT THAT TESTED POSITIVE FOR LEAD CONTENT AND THAT IS PEELING OR ON A DETERIORATED SUBSURFACE - USING WORK PRACTICES SET FORTH IN 28 RCNY 11-06(B)(2) 1st WINDOW FRAME FROM WEST AT NORTH WALL, 1st WINDOW FRAME FROM SOUTH AT WEST WALL IN THE 1st ROOM FROM NORTH LOCATED AT BSMT-APT BB, 1st BSMT-APT FROM SOUTH AT WEST
NOV Issued Date: 02/07/2022
Current Status ID: 19
Current Status: VIOLATION CLOSED
Current Status Date: 12/08/2022

Name: Not reported
Address: 2719 MORRIS AVENUE
City,State,Zip: BRONX, NY 10468
Violation ID: 13625544
Building ID: 97610
Registration ID: 201785
Apartment: A
Story: 1
Class: Most Serious
Inspection Date: 02/26/2020
Approved Date: 02/29/2020
Original Certify By Date: 04/04/2020
Original Correct By Date: 03/30/2020
New Certify By Date: 04/18/2020
New Correct By Date: 04/13/2020
Certified Date: Not reported
Order Number: 616
NOV ID: 6842887
NOV Description: SECTION 27-2056.6 ADM CODE - CORRECT THE LEAD-BASED PAINT HAZARD - PRESUMED LEAD PAINT THAT IS PEELING OR ON A DETERIORATED SUBSURFACE USING WORK PRACTICES SET FORTH IN 28 RCNY 11-06(B)(2) CEILING IN THE BATHROOM LOCATED AT APT A, 1st STORY, 1st APARTMENT FROM NORTH AT EAST , SECTION AT SOUTH
NOV Issued Date: 03/02/2020
Current Status ID: 19
Current Status: VIOLATION CLOSED
Current Status Date: 04/10/2020

Name: Not reported
Address: 2719 MORRIS AVENUE
City,State,Zip: BRONX, NY 10468
Violation ID: 13953797
Building ID: 97610
Registration ID: 201785
Apartment: 3A
Story: 4
Class: Most Serious
Inspection Date: 12/21/2020
Approved Date: 12/21/2020
Original Certify By Date: 01/20/2021
Original Correct By Date: 01/15/2021
New Certify By Date: 02/03/2021
New Correct By Date: 01/29/2021
Certified Date: 02/22/2021
Order Number: 617
NOV ID: 7041893

(Continued) **S117853881**

NOV Description:	SECTION 27-2056.6 ADM CODE - CORRECT THE LEAD-BASED PAINT HAZARD - PAINT THAT TESTED POSITIVE FOR LEAD CONTENT AND THAT IS PEELING OR ON A DETERIORATED SUBSURFACE - USING WORK PRACTICES SET FORTH IN 28 RCNY 11-06(B)(2) NORTH WALL, SOUTH WALL IN THE FOYER LOCATED AT APT 3A, 4th STORY, 1st APARTMENT FROM NORTH AT EAST
NOV Issued Date:	12/22/2020
Current Status ID:	19
Current Status:	VIOLATION CLOSED
Current Status Date:	11/15/2021

NYC LAND USE:

Name:	Not reported
Address:	2719 MORRIS AVENUE
City,State,Zip:	BRONX, NY 10468
Latitude:	40.8683385
Longitude:	-73.8956868
Type Of Ownership Code:	Not reported
Owner Name:	2719-2721 MORRIS AVE. LLC
Borough:	BX
Tax Block:	3317
Tax Lot:	43
Community District:	207
Census Tract 2020:	2040304
Census Block 2020:	20403041000
Census Tract 2010:	403.04
Census Block 2010:	1000
School District:	10
City Council District:	14
Fire Company:	E079
Police Precinct:	52
Health Center District:	21
Health Area:	900
Sanitation District Boro:	2
Sanitation District Number:	07
Sanitation Subsection:	2A
Zoning District 1:	R8: Residential Districts
Zoning District 2:	Not reported
Zoning District 3:	Not reported
Zoning District 4:	Not reported
Commercial Overlay 1:	Not reported
Commercial Overlay 2:	Not reported
Special Purpose District 1:	Not reported
Special Purpose District 2:	Not reported
Special Purpose District 3:	Not reported
Limited Height District:	Not reported
Spill Boundary Indicator:	N
Building Class:	C7: WALK UP APARTMENTS - Over Six Families with Stores
Land Use Category:	Mixed Residential & Commercial Buildings
Number Of Easements:	0
Lot Area:	13000
Total Building Floor Area:	41000
Commercial Floor Area:	1000
Residential Floor Area:	40000
Office Floor Area:	1000
Retail Floor Area:	0
Garage Floor Area:	0
Storage Floor Area:	0

(Continued) **S117853881**

Factory Floor Area:	0
Other Floor Area:	0
Total Building Floor Area Source Code:	2
Number Of Buildings:	2
Number Of Floors:	5.0000000
Residential Units:	54
Total Units:	55
Lot Frontage:	100.0000000
Lot Depth:	130.0000000
Building Frontage:	50.0000000
Building Depth:	98.0000000
Extension Code:	N
Proximity Code:	0
Irregular Lot Code:	N
Lot Type:	5
Basement Type/Grade:	0
Assessed Land Value:	146250.00000
Assessed Total Value:	1525500.00000
Exempt Total Value:	0.00000
Year Built:	1922
Year Altered 1:	0
Year Altered 2:	0
Historic District Name:	Not reported
Landmark Status:	Not reported
Built Floor Area Ratio:	3.15000000000
Maximum Allowable Residential Far:	6.02000000000
Maximum Allowable Commercial Far:	0.00000000000
Maximum Allowable Community Facility Far:	6.50000000000
Boro Code:	2
Borough, Tax Block and Lot:	2033170043.00000000
Condominium Number:	Not reported
Census Tract 2:	040304
X Coordinate:	1013101
Y Coordinate:	255654
Zoning Map #:	3c
Zoning Map Code:	Not reported
Sanborn Map #:	214 046
Tax Map #:	21202
E-designation Number:	Not reported
Apportionment BBL:	Not reported
Apportionment Date:	Not reported
Pluto ??? Dtm Base Map Indicator:	1
2007 Flood Insurance Rate Map Indicator:	Not reported
2015 Preliminary Flood Insurance Rate Map Indicator:	Not reported
Version Number:	24v1.1
Changed By DCP:	Not reported

J79 **APARTMENT BUILDING** **NY AST** **U003391849**
ENE **12 EAST 196TH STREET** **NY Spills** **N/A**
< 1/8 **BRONX, NY**
0.065 mi.
341 ft. **Site 2 of 6 in cluster J**

Relative: AST:
Higher

Name:	12 EAST 196 LLC
Address:	12 EAST 196TH STREET
City,State,Zip:	BRONX, NY 10468
Region:	STATE

Actual:
146 ft.

APARTMENT BUILDING (Continued) **U003391849**

DEC Region: 2
Site Status: Active
Facility Id: 2-216836
Program Type: PBS
UTM X: 593071.14084
UTM Y: 4524791.40259
Expiration Date: 10/09/2023
Site Type: Apartment Building/Office Building

Affiliation Records:

Site Id: 8173
Affiliation Type: Facility Operator
Company Name: 12 EAST 196 LLC
Contact Type: Not reported
Contact Name: JHOVANNY
Address1: Not reported
Address2: Not reported
City: Not reported
State: NN
Zip Code: Not reported
Country Code: 001
Phone: (646) 338-9136
EMail: Not reported
Fax Number: Not reported
Modified By: JSMACRI
Date Last Modified: 2018-12-12

Site Id: 8173
Affiliation Type: Emergency Contact
Company Name: 12 EAST 196 LLC
Contact Type: Not reported
Contact Name: YECHESKEL GELLER
Address1: Not reported
Address2: Not reported
City: Not reported
State: NN
Zip Code: Not reported
Country Code: 999
Phone: (347) 528-8956
EMail: Not reported
Fax Number: Not reported
Modified By: JSMACRI
Date Last Modified: 2018-12-12

Site Id: 8173
Affiliation Type: Facility Owner
Company Name: 12 EAST 196 LLC
Contact Type: MANAGER
Contact Name: YECHESKEL GELLER
Address1: 1274-49TH STREET, SUITE 564
Address2: Not reported
City: BROOKLYN
State: NY
Zip Code: 11219
Country Code: 001
Phone: (347) 528-8956
EMail: Not reported
Fax Number: Not reported

APARTMENT BUILDING (Continued) **U003391849**

Modified By:	JSMACRI
Date Last Modified:	2018-12-12
Site Id:	8173
Affiliation Type:	Mail Contact
Company Name:	12 EAST 196 LLC
Contact Type:	Not reported
Contact Name:	YECHESKEL GELLER
Address1:	1274-49TH STREET
Address2:	SUITE 564
City:	BROOKLYN
State:	NY
Zip Code:	11219
Country Code:	001
Phone:	(347) 528-8956
EMail:	YECHESKELGELLER@GMAIL.COM
Fax Number:	Not reported
Modified By:	JSMACRI
Date Last Modified:	2018-12-12

Tank Info:

Tank Number:	001
Tank Id:	22423
Material Code:	0001
Common Name of Substance:	#2 Fuel Oil (On-Site Consumption)

Equipment Records:

	H99 - Tank Leak Detection - Other
	E00 - Piping Secondary Containment - None
	C01 - Pipe Location - Aboveground
	I04 - Overfill - Product Level Gauge (A/G)
	G00 - Tank Secondary Containment - None
	J05 - Dispenser - On Site Heating System (Supply/Return)
	F00 - Pipe External Protection - None
	A00 - Tank Internal Protection - None
	B01 - Tank External Protection - Painted/Asphalt Coating
	D01 - Pipe Type - Steel/Carbon Steel/Iron
	K00 - Spill Prevention - None
	L99 - Piping Leak Detection - Other
Tank Location:	Aboveground - contact with soil.... Tank bottom rests on soil, allowing no visual inspection.
Tank Type:	Steel/Carbon Steel/Iron
Tank Status:	In Service
Pipe Model:	Not reported
Install Date:	07/23/1959
Capacity Gallons:	4500
Tightness Test Method:	-
Date Test:	Not reported
Next Test Date:	Not reported
Date Tank Closed:	Not reported
Register:	True
Modified By:	MJGRIFFI
Last Modified:	05/09/2022
Material Name:	#2 fuel oil (on-site consumption)

APARTMENT BUILDING (Continued) **U003391849**

SPILLS:

Name:	APARTMENT BUILDING
Address:	12 EAST 196TH STREET
City,State,Zip:	BRONX, NY
Spill Number/Closed Date:	1112068 / 2012-01-17
Facility ID:	1112068
Facility Type:	ER
DER Facility ID:	414454
Site ID:	459992
DEC Region:	2
Spill Cause:	Equipment Failure
Spill Class:	D4
SWIS:	0301
Spill Date:	2012-01-16
Investigator:	RMPIPER
Referred To:	Not reported
Reported to Dept:	2012-01-16
CID:	Not reported
Water Affected:	Not reported
Spill Source:	Commercial Vehicle
Spill Notifier:	Other
Cleanup Ceased:	Not reported
Cleanup Meets Std:	False
Last Inspection:	Not reported
Recommended Penalty:	False
UST Trust:	False
Remediation Phase:	0
Date Entered In Computer:	2012-01-16
Spill Record Last Update:	2012-01-17
Spiller Name:	Not reported
Spiller Company:	PROPERTY OWNER
Spiller Address:	Not reported
Spiller Company:	999
Contact Name:	ROBERT
Latitude:	40.8690410
Longitude:	-73.8957950
DEC Memo:	DEC PIper spoke with ROb Hill. Spill out vent onto sidwalk. No soil affected. Cleanup in progress. Spill cleaned, closed.
Remarks:	10-12 GALLONS STILLED TO CONCRETE/PAVEMENT CLEANUP PENDING.

All Materials:

Site ID:	459992
Operable Unit ID:	1210083
Operable Unit:	01
Material ID:	2207666
Material Code:	0001A
Material Name:	#2 fuel oil
Case No.:	Not reported
Material FA:	Petroleum
Quantity:	12.00
Units:	G
Recovered:	Not reported
Resource Affected:	Not reported
Oxygenate:	Not reported

I80
SE
< 1/8
0.065 mi.
344 ft.

SANDY'S CLEANERS
32E KINGSBRIDGE RD.
BRONX, NY 10468

Site 8 of 13 in cluster I

NY DRYCLEANERS **S110247864**
N/A

Relative:
Lower

Actual:
129 ft.

DRYCLEANERS:

Name:	SANDY'S CLEANERS
Address:	32E KINGSBRIDGE RD.
City,State,Zip:	BRONX, NY 10468
Facility ID:	2-6004-00543
Phone Number:	718-933-6091
Region:	Not reported
Registration Effective Date:	N/A
Inspection Date:	03/04/2022
Install Date:	Not reported
Expiration Date:	Not reported
Removal Date:	Not reported
Drop Shop:	Y
Shutdown:	Not reported
Alternate Solvent:	Not reported
Current Business:	Not reported

J81
ENE
< 1/8
0.066 mi.
348 ft.

NSEA LLC
2760 JEROME AVE
BRONX, NY 10468

Site 3 of 6 in cluster J

NY AST **U003392260**
N/A

Relative:
Higher

Actual:
137 ft.

AST:

Name:	NSEA LLC
Address:	2760 JEROME AVE
City,State,Zip:	BRONX, NY 10468
Region:	STATE
DEC Region:	2
Site Status:	Active
Facility Id:	2-295868
Program Type:	PBS
UTM X:	593094.60263
UTM Y:	4524854.64478
Expiration Date:	08/31/2026
Site Type:	Apartment Building/Office Building

Affiliation Records:

Site Id:	13598
Affiliation Type:	Emergency Contact
Company Name:	NSEA LLC
Contact Type:	Not reported
Contact Name:	ENIS NIKOCEVIC
Address1:	Not reported
Address2:	Not reported
City:	Not reported
State:	NN
Zip Code:	Not reported
Country Code:	999
Phone:	(347) 275-3775
EMail:	Not reported
Fax Number:	Not reported
Modified By:	DXLIVING
Date Last Modified:	2007-08-17

NSEA LLC (Continued) **U003392260**

Site Id:	13598
Affiliation Type:	Mail Contact
Company Name:	NSEA LLC
Contact Type:	MANAGER
Contact Name:	ENIS NIKOCEVIC
Address1:	PO BOX 192
Address2:	Not reported
City:	BRONX
State:	NY
Zip Code:	10470
Country Code:	001
Phone:	(347) 275-3775
EMail:	Not reported
Fax Number:	Not reported
Modified By:	JSMACRI
Date Last Modified:	2021-07-26

Site Id:	13598
Affiliation Type:	Facility Owner
Company Name:	NSEA LLC
Contact Type:	MANAGER
Contact Name:	ENIS NIKOCEVIC
Address1:	PO BOX 192
Address2:	Not reported
City:	BRONX
State:	NY
Zip Code:	10470
Country Code:	001
Phone:	(347) 275-3775
EMail:	Not reported
Fax Number:	Not reported
Modified By:	JSMACRI
Date Last Modified:	2021-07-26

Site Id:	13598
Affiliation Type:	Facility Operator
Company Name:	NSEA LLC
Contact Type:	Not reported
Contact Name:	CARLOS VENTURA
Address1:	Not reported
Address2:	Not reported
City:	Not reported
State:	NN
Zip Code:	Not reported
Country Code:	001
Phone:	(347) 597-5014
EMail:	Not reported
Fax Number:	Not reported
Modified By:	JSMACRI
Date Last Modified:	2021-07-26

Tank Info:

Tank Number:	001
Tank Id:	24234
Material Code:	0001
Common Name of Substance:	#2 Fuel Oil (On-Site Consumption)

NSEA LLC (Continued) **U003392260**

Equipment Records:

I04 - Overfill - Product Level Gauge (A/G)
B00 - Tank External Protection - None
C00 - Pipe Location - No Piping
D02 - Pipe Type - Galvanized Steel
F00 - Pipe External Protection - None
G00 - Tank Secondary Containment - None
J02 - Dispenser - Suction Dispenser
A00 - Tank Internal Protection - None
H00 - Tank Leak Detection - None
L09 - Piping Leak Detection - Exempt Suction Piping

Tank Location:	Aboveground - on saddles, legs, racks, etc.... Tank bottom is elevated above grade or tank pad, allowing visual inspection.
Tank Type:	Steel/Carbon Steel/Iron
Tank Status:	In Service
Pipe Model:	Not reported
Install Date:	12/01/1928
Capacity Gallons:	4000
Tightness Test Method:	NN
Date Test:	Not reported
Next Test Date:	Not reported
Date Tank Closed:	Not reported
Register:	True
Modified By:	MJGRIFFI
Last Modified:	05/09/2022
Material Name:	#2 fuel oil (on-site consumption)

I82 **SANDYS CLEANERS** **RCRA NonGen / NLR** **1000194986**
SE **32G KINGSBRIDGE RD** **NY MANIFEST** **NYD101150563**
< 1/8 **BRONX, NY 10468**
0.067 mi.
353 ft. **Site 9 of 13 in cluster I**

Relative: **Lower**
Actual: **129 ft.**

RCRA Listings:

Date Form Received by Agency:	20070101
Handler Name:	Sandys Cleaners
Handler Address:	Kingsbridge Rd
Handler City,State,Zip:	BRONX, NY 10468
EPA ID:	NYD101150563
Contact Name:	Not reported
Contact Address:	KINGSBRIDGE RD
Contact City,State,Zip:	BRONX, NY 10468
Contact Telephone:	Not reported
Contact Fax:	Not reported
Contact Email:	Not reported
Contact Title:	Not reported
EPA Region:	02
Land Type:	Not reported
Federal Waste Generator Description:	Not a generator, verified
Non-Notifier:	Not reported
Biennial Report Cycle:	Not reported
Accessibility:	Not reported
Active Site Indicator:	Not reported
State District Owner:	Ny
State District:	NYSDEC R2
Mailing Address:	KINGSBRIDGE RD
Mailing City,State,Zip:	BRONX, NY 10468

SANDYS CLEANERS (Continued) **1000194986**

Owner Name:	Ownername
Owner Type:	Private
Operator Name:	Ownername
Operator Type:	Private
Short-Term Generator Activity:	No
Importer Activity:	No
Mixed Waste Generator:	No
Transporter Activity:	No
Transfer Facility Activity:	No
Recycler Activity with Storage:	No
Small Quantity On-Site Burner Exemption:	No
Smelting Melting and Refining Furnace Exemption:	No
Underground Injection Control:	No
Off-Site Waste Receipt:	No
Universal Waste Indicator:	No
Universal Waste Destination Facility:	No
Federal Universal Waste:	No
Active Site State-Reg Handler:	---
Federal Facility Indicator:	Not reported
Hazardous Secondary Material Indicator:	N
Sub-Part K Indicator:	Not reported
2018 GPRA Permit Baseline:	Not on the Baseline
2018 GPRA Renewals Baseline:	Not on the Baseline
202 GPRA Corrective Action Baseline:	No
Subject to Corrective Action Universe:	No
Non-TSDFs Where RCRA CA has Been Imposed Universe:	No
Corrective Action Priority Ranking:	No NCAPS ranking
Environmental Control Indicator:	No
Institutional Control Indicator:	No
Human Exposure Controls Indicator:	N/A
Groundwater Controls Indicator:	N/A
Significant Non-Complier Universe:	No
Unaddressed Significant Non-Complier Universe:	No
Addressed Significant Non-Complier Universe:	No
Significant Non-Complier With a Compliance Schedule Universe:	No
Financial Assurance Required:	Not reported
Handler Date of Last Change:	20150414
Recognized Trader-Importer:	No
Recognized Trader-Exporter:	No
Importer of Spent Lead Acid Batteries:	No
Exporter of Spent Lead Acid Batteries:	No
Recycler Activity Without Storage:	No
Manifest Broker:	No
Sub-Part P Indicator:	No

Hazardous Waste Summary:

Waste Code:	D002
Waste Description:	Corrosive Waste
Waste Code:	F002
Waste Description:	The Following Spent Halogenated Solvents: Tetrachloroethylene, Methylene Chloride, Trichloroethylene, 1,1,1-Trichloroethane, Chlorobenzene, 1,1,2-Trichloro-1,2,2-Trifluoroethane, Ortho-Dichlorobenzene, Trichlorofluoromethane, And 1,1,2, Trichloroethane; All Spent Solvent Mixtures/Blends Containing, Before Use, A Total Of Ten Percent Or More (By Volume) Of One Or More Of The

SANDYS CLEANERS (Continued) **1000194986**

Above Halogenated Solvents Or Those Solvents Listed In F001, F004, And F005; And Still Bottoms From The Recovery Of These Spent Solvents And Spent Solvent Mixtures.

Waste Code: NONE
Waste Description: Not Defined

Handler - Owner Operator:
Owner/Operator Indicator: Owner
Owner/Operator Name: OWNERNAME
Legal Status: Private
Date Became Current: Not reported
Date Ended Current: Not reported
Owner/Operator Address: NOT REQUIRED
Owner/Operator City,State,Zip: NOT REQUIRED, WY 99999
Owner/Operator Telephone: 212-555-1212
Owner/Operator Telephone Ext: Not reported
Owner/Operator Fax: Not reported
Owner/Operator Email: Not reported

Owner/Operator Indicator: Operator
Owner/Operator Name: OWNERNAME
Legal Status: Private
Date Became Current: Not reported
Date Ended Current: Not reported
Owner/Operator Address: NOT REQUIRED
Owner/Operator City,State,Zip: NOT REQUIRED, WY 99999
Owner/Operator Telephone: 212-555-1212
Owner/Operator Telephone Ext: Not reported
Owner/Operator Fax: Not reported
Owner/Operator Email: Not reported

Owner/Operator Indicator: Owner
Owner/Operator Name: OWNERNAME
Legal Status: Private
Date Became Current: Not reported
Date Ended Current: Not reported
Owner/Operator Address: NOT REQUIRED
Owner/Operator City,State,Zip: NOT REQUIRED, WY 99999
Owner/Operator Telephone: 212-555-1212
Owner/Operator Telephone Ext: Not reported
Owner/Operator Fax: Not reported
Owner/Operator Email: Not reported

Historic Generators:
Receive Date: 19950407
Handler Name: SANDYS CLEANERS
Federal Waste Generator Description: Not a generator, verified
State District Owner: Ny
Large Quantity Handler of Universal Waste: No
Recognized Trader Importer: No
Recognized Trader Exporter: No
Spent Lead Acid Battery Importer: No
Spent Lead Acid Battery Exporter: No
Current Record: No
Non Storage Recycler Activity: Not reported

SANDYS CLEANERS (Continued) **1000194986**

Electronic Manifest Broker: Not reported

Receive Date: 20060101
Handler Name: SANDYS CLEANERS
Federal Waste Generator Description: Not a generator, verified
State District Owner: Ny
Large Quantity Handler of Universal Waste: No
Recognized Trader Importer: No
Recognized Trader Exporter: No
Spent Lead Acid Battery Importer: No
Spent Lead Acid Battery Exporter: No
Current Record: No
Non Storage Recycler Activity: Not reported
Electronic Manifest Broker: Not reported

Receive Date: 20070101
Handler Name: SANDYS CLEANERS
Federal Waste Generator Description: Not a generator, verified
State District Owner: Ny
Large Quantity Handler of Universal Waste: No
Recognized Trader Importer: No
Recognized Trader Exporter: No
Spent Lead Acid Battery Importer: No
Spent Lead Acid Battery Exporter: No
Current Record: Yes
Non Storage Recycler Activity: Not reported
Electronic Manifest Broker: Not reported

Receive Date: 19841025
Handler Name: SANDYS CLEANERS
Federal Waste Generator Description: Large Quantity Generator
State District Owner: Ny
Large Quantity Handler of Universal Waste: No
Recognized Trader Importer: No
Recognized Trader Exporter: No
Spent Lead Acid Battery Importer: No
Spent Lead Acid Battery Exporter: No
Current Record: No
Non Storage Recycler Activity: Not reported
Electronic Manifest Broker: Not reported

List of NAICS Codes and Descriptions:
NAICS Codes: No NAICS Codes Found

Facility Has Received Notices of Violations:
Violations: No Violations Found

Evaluation Action Summary:
Evaluations: No Evaluations Found

NY MANIFEST:
EPA ID: NYD101150563
Country: USA
Name: SANDYS CLNRS

SANDYS CLEANERS (Continued) **1000194986**

Address:	32G KINGSBRIDGE RD
Address 2:	Not reported
City,State,Zip:	BRONX, NY 10468
Zip 4:	Not reported
Location Address 1:	82 E KINGSBRIDGE
Location Address 2:	Not reported
Location City,State,Zip:	BRONX, NY 10468
Location Zip 4:	Not reported
Facility Status:	Not reported
Total Tanks:	Not reported
Code:	BP

Mailing:

Mailing Name:	SANDYS CLNRS
Mailing Contact:	SANDYS CLNRS
Mailing Address 1:	82 EAST KINGSBRIDGE
Mailing Address 2:	Not reported
Mailing City,State,Zip:	BRONX, NY 10468
Mailing Zip 4:	Not reported
Mailing Country:	USA
Mailing Phone:	2129336091

Manifest Data:

Document ID:	NYC1779759
Manifest Status:	Not reported
Trans1 State ID:	GF2859NY
Year:	1992
Trans2 State ID:	Not reported
Generator Ship Date:	07/30/1992
Trans1 Recv Date:	07/30/1992
Trans2 Recv Date:	Not reported
TSD Site Recv Date:	07/30/1992
Part A Recv Date:	Not reported
Part B Recv Date:	Not reported
Generator EPA ID:	NYD101150563
Trans1 EPA ID:	ILD051060408
Trans2 EPA ID:	Not reported
TSDF ID 1:	NYD980785760
TSDF ID 2:	Not reported
Manifest Tracking Number:	Not reported
Import Indicator:	Not reported
Export Indicator:	Not reported
Discr Quantity Indicator:	Not reported
Discr Type Indicator:	Not reported
Discr Residue Indicator:	Not reported
Discr Partial Reject Indicator:	Not reported
Discr Full Reject Indicator:	Not reported
Manifest Ref Number:	Not reported
Alt Facility RCRA ID:	Not reported
Alt Facility Sign Date:	Not reported
MGMT Method Type Code:	Not reported
Waste Code 1:	THE FOLLOWING SPENT HALOGENATED SOLVENTS: TETRACHLOROETHYLENE, METHYLENE CHLORIDE, TRICHLOROETHYLENE, 1,1,1-TRICHLOROETHANE, CHLOROBENZENE, 1,1,2-TRICHLORO-1,2,2-TRIFLUOROETHANE, ORTHO-DICHLOROBENZENE, TRICHLOROFLUOROMETHANE, AND 1,1,2, TRICHLOROETHANE; ALL SPENT SOLVENT MIXTURES/BLENDS CONTAINING, BEFORE USE, A TOTAL OF TEN PERCENT OR MORE (BY VOLUME) OF ONE OR MORE OF THE

SANDYS CLEANERS (Continued) **1000194986**

ABOVE HALOGENATED SOLVENTS OR THOSE SOLVENTS LISTED IN F001, F004, AND F005; AND STILL BOTTOMS FROM THE RECOVERY OF THESE SPENT SOLVENTS AND SPENT SOLVENT MIXTURES.

Waste Code 2: Not reported
Waste Code 3: Not reported
Waste Code 4: Not reported
Waste Code 5: Not reported
Waste Code 6: Not reported
Quantity: 00070
Units: Pounds
Number of Containers: 001
Container Type: Metal drums, barrels, kegs
Handling Method: Burn
Specific Gravity: 01.00

Document ID: NYC1102948
Manifest Status: Not reported
Trans1 State ID: NYHW8207
Year: 1991
Trans2 State ID: Not reported
Generator Ship Date: 08/15/1991
Trans1 Recv Date: 08/15/1991
Trans2 Recv Date: Not reported
TSD Site Recv Date: 08/15/1991
Part A Recv Date: Not reported
Part B Recv Date: Not reported
Generator EPA ID: NYD101150563
Trans1 EPA ID: ILD051060408
Trans2 EPA ID: Not reported
TSDF ID 1: NYD980785760
TSDF ID 2: Not reported
Manifest Tracking Number: Not reported
Import Indicator: Not reported
Export Indicator: Not reported
Discr Quantity Indicator: Not reported
Discr Type Indicator: Not reported
Discr Residue Indicator: Not reported
Discr Partial Reject Indicator: Not reported
Discr Full Reject Indicator: Not reported
Manifest Ref Number: Not reported
Alt Facility RCRA ID: Not reported
Alt Facility Sign Date: Not reported
MGMT Method Type Code: Not reported
Waste Code 1: THE FOLLOWING SPENT HALOGENATED SOLVENTS: TETRACHLOROETHYLENE, METHYLENE CHLORIDE, TRICHLOROETHYLENE, 1,1,1-TRICHLOROETHANE, CHLOROBENZENE, 1,1,2-TRICHLORO-1,2,2-TRIFLUOROETHANE, ORTHO-DICHLOROBENZENE, TRICHLOROFLUOROMETHANE, AND 1,1,2, TRICHLOROETHANE; ALL SPENT SOLVENT MIXTURES/BLENDS CONTAINING, BEFORE USE, A TOTAL OF TEN PERCENT OR MORE (BY VOLUME) OF ONE OR MORE OF THE ABOVE HALOGENATED SOLVENTS OR THOSE SOLVENTS LISTED IN F001, F004, AND F005; AND STILL BOTTOMS FROM THE RECOVERY OF THESE SPENT SOLVENTS AND SPENT SOLVENT MIXTURES.
Waste Code 2: Not reported
Waste Code 3: Not reported
Waste Code 4: Not reported
Waste Code 5: Not reported
Waste Code 6: Not reported

SANDYS CLEANERS (Continued) **1000194986**

Quantity:	00070
Units:	Pounds
Number of Containers:	001
Container Type:	Metal drums, barrels, kegs
Handling Method:	Burn
Specific Gravity:	01.00
Document ID:	NYC4321721
Manifest Status:	Not reported
Trans1 State ID:	NYLP3931
Year:	1996
Trans2 State ID:	OR23226
Generator Ship Date:	10/29/1996
Trans1 Recv Date:	10/29/1996
Trans2 Recv Date:	11/04/1996
TSD Site Recv Date:	11/05/1996
Part A Recv Date:	Not reported
Part B Recv Date:	Not reported
Generator EPA ID:	NYD101150563
Trans1 EPA ID:	ILD984908202
Trans2 EPA ID:	MOD095038998
TSDF ID 1:	OHD980587364
TSDF ID 2:	Not reported
Manifest Tracking Number:	Not reported
Import Indicator:	Not reported
Export Indicator:	Not reported
Discr Quantity Indicator:	Not reported
Discr Type Indicator:	Not reported
Discr Residue Indicator:	Not reported
Discr Partial Reject Indicator:	Not reported
Discr Full Reject Indicator:	Not reported
Manifest Ref Number:	Not reported
Alt Facility RCRA ID:	Not reported
Alt Facility Sign Date:	Not reported
MGMT Method Type Code:	Not reported
Waste Code 1:	THE FOLLOWING SPENT HALOGENATED SOLVENTS: TETRACHLOROETHYLENE, METHYLENE CHLORIDE, TRICHLOROETHYLENE, 1,1,1-TRICHLOROETHANE, CHLOROBENZENE, 1,1,2-TRICHLORO-1,2,2-TRIFLUOROETHANE, ORTHO-DICHLOROBENZENE, TRICHLOROFLUOROMETHANE, AND 1,1,2, TRICHLOROETHANE; ALL SPENT SOLVENT MIXTURES/BLENDS CONTAINING, BEFORE USE, A TOTAL OF TEN PERCENT OR MORE (BY VOLUME) OF ONE OR MORE OF THE ABOVE HALOGENATED SOLVENTS OR THOSE SOLVENTS LISTED IN F001, F004, AND F005; AND STILL BOTTOMS FROM THE RECOVERY OF THESE SPENT SOLVENTS AND SPENT SOLVENT MIXTURES.
Waste Code 2:	Not reported
Waste Code 3:	Not reported
Waste Code 4:	Not reported
Waste Code 5:	Not reported
Waste Code 6:	Not reported
Quantity:	00070
Units:	Pounds
Number of Containers:	001
Container Type:	Metal drums, barrels, kegs
Handling Method:	Burn
Specific Gravity:	01.00
Document ID:	NYC3352331

SANDYS CLEANERS (Continued) **1000194986**

Manifest Status:	Not reported
Trans1 State ID:	LP3931NY
Year:	1994
Trans2 State ID:	Not reported
Generator Ship Date:	12/01/1994
Trans1 Recv Date:	12/01/1994
Trans2 Recv Date:	Not reported
TSD Site Recv Date:	12/01/1994
Part A Recv Date:	Not reported
Part B Recv Date:	Not reported
Generator EPA ID:	NYD101150563
Trans1 EPA ID:	ILD984908202
Trans2 EPA ID:	Not reported
TSDF ID 1:	NYD980785760
TSDF ID 2:	Not reported
Manifest Tracking Number:	Not reported
Import Indicator:	Not reported
Export Indicator:	Not reported
Discr Quantity Indicator:	Not reported
Discr Type Indicator:	Not reported
Discr Residue Indicator:	Not reported
Discr Partial Reject Indicator:	Not reported
Discr Full Reject Indicator:	Not reported
Manifest Ref Number:	Not reported
Alt Facility RCRA ID:	Not reported
Alt Facility Sign Date:	Not reported
MGMT Method Type Code:	Not reported
Waste Code 1:	THE FOLLOWING SPENT HALOGENATED SOLVENTS: TETRACHLOROETHYLENE, METHYLENE CHLORIDE, TRICHLOROETHYLENE, 1,1,1-TRICHLOROETHANE, CHLOROBENZENE, 1,1,2-TRICHLORO-1,2,2-TRIFLUOROETHANE, ORTHO-DICHLOROBENZENE, TRICHLOROFLUOROMETHANE, AND 1,1,2, TRICHLOROETHANE; ALL SPENT SOLVENT MIXTURES/BLENDS CONTAINING, BEFORE USE, A TOTAL OF TEN PERCENT OR MORE (BY VOLUME) OF ONE OR MORE OF THE ABOVE HALOGENATED SOLVENTS OR THOSE SOLVENTS LISTED IN F001, F004, AND F005; AND STILL BOTTOMS FROM THE RECOVERY OF THESE SPENT SOLVENTS AND SPENT SOLVENT MIXTURES.
Waste Code 2:	Not reported
Waste Code 3:	Not reported
Waste Code 4:	Not reported
Waste Code 5:	Not reported
Waste Code 6:	Not reported
Quantity:	00070
Units:	Pounds
Number of Containers:	001
Container Type:	Metal drums, barrels, kegs
Handling Method:	Burn
Specific Gravity:	01.00

Document ID:	NYC3846036
Manifest Status:	Not reported
Trans1 State ID:	LP3931NY
Year:	1995
Trans2 State ID:	Not reported
Generator Ship Date:	05/17/1995
Trans1 Recv Date:	05/17/1995
Trans2 Recv Date:	Not reported
TSD Site Recv Date:	05/17/1995

SANDYS CLEANERS (Continued) **1000194986**

Part A Recv Date:	Not reported
Part B Recv Date:	Not reported
Generator EPA ID:	NYD101150563
Trans1 EPA ID:	ILD984908202
Trans2 EPA ID:	Not reported
TSDF ID 1:	NYD980785760
TSDF ID 2:	Not reported
Manifest Tracking Number:	Not reported
Import Indicator:	Not reported
Export Indicator:	Not reported
Discr Quantity Indicator:	Not reported
Discr Type Indicator:	Not reported
Discr Residue Indicator:	Not reported
Discr Partial Reject Indicator:	Not reported
Discr Full Reject Indicator:	Not reported
Manifest Ref Number:	Not reported
Alt Facility RCRA ID:	Not reported
Alt Facility Sign Date:	Not reported
MGMT Method Type Code:	Not reported
Waste Code 1:	THE FOLLOWING SPENT HALOGENATED SOLVENTS: TETRACHLOROETHYLENE, METHYLENE CHLORIDE, TRICHLOROETHYLENE, 1,1,1-TRICHLOROETHANE, CHLOROBENZENE, 1,1,2-TRICHLORO-1,2,2-TRIFLUOROETHANE, ORTHO-DICHLOROBENZENE, TRICHLOROFLUOROMETHANE, AND 1,1,2, TRICHLOROETHANE; ALL SPENT SOLVENT MIXTURES/BLENDS CONTAINING, BEFORE USE, A TOTAL OF TEN PERCENT OR MORE (BY VOLUME) OF ONE OR MORE OF THE ABOVE HALOGENATED SOLVENTS OR THOSE SOLVENTS LISTED IN F001, F004, AND F005; AND STILL BOTTOMS FROM THE RECOVERY OF THESE SPENT SOLVENTS AND SPENT SOLVENT MIXTURES.
Waste Code 2:	Not reported
Waste Code 3:	Not reported
Waste Code 4:	Not reported
Waste Code 5:	Not reported
Waste Code 6:	Not reported
Quantity:	00070
Units:	Pounds
Number of Containers:	001
Container Type:	Metal drums, barrels, kegs
Handling Method:	Burn
Specific Gravity:	01.00

Document ID:	NYC0017987
Manifest Status:	C - Completed copy
Trans1 State ID:	000000000
Year:	1989
Trans2 State ID:	000000000
Generator Ship Date:	891221
Trans1 Recv Date:	891221
Trans2 Recv Date:	Not reported
TSD Site Recv Date:	891221
Part A Recv Date:	891229
Part B Recv Date:	891229
Generator EPA ID:	NYD101150563
Trans1 EPA ID:	ILD051060408
Trans2 EPA ID:	Not reported
TSDF ID 1:	NYD980785760
TSDF ID 2:	Not reported
Manifest Tracking Number:	Not reported

SANDYS CLEANERS (Continued) **1000194986**

Import Indicator:	Not reported
Export Indicator:	Not reported
Discr Quantity Indicator:	Not reported
Discr Type Indicator:	Not reported
Discr Residue Indicator:	Not reported
Discr Partial Reject Indicator:	Not reported
Discr Full Reject Indicator:	Not reported
Manifest Ref Number:	Not reported
Alt Facility RCRA ID:	Not reported
Alt Facility Sign Date:	Not reported
MGMT Method Type Code:	Not reported
Waste Code 1:	THE FOLLOWING SPENT HALOGENATED SOLVENTS: TETRACHLOROETHYLENE, METHYLENE CHLORIDE, TRICHLOROETHYLENE, 1,1,1-TRICHLOROETHANE, CHLOROBENZENE, 1,1,2-TRICHLORO-1,2,2-TRIFLUOROETHANE, ORTHO-DICHLOROBENZENE, TRICHLOROFLUOROMETHANE, AND 1,1,2, TRICHLOROETHANE; ALL SPENT SOLVENT MIXTURES/BLENDS CONTAINING, BEFORE USE, A TOTAL OF TEN PERCENT OR MORE (BY VOLUME) OF ONE OR MORE OF THE ABOVE HALOGENATED SOLVENTS OR THOSE SOLVENTS LISTED IN F001, F004, AND F005; AND STILL BOTTOMS FROM THE RECOVERY OF THESE SPENT SOLVENTS AND SPENT SOLVENT MIXTURES.
Waste Code 2:	Not reported
Waste Code 3:	Not reported
Waste Code 4:	Not reported
Waste Code 5:	Not reported
Waste Code 6:	Not reported
Quantity:	00070
Units:	Pounds
Number of Containers:	001
Container Type:	Metal drums, barrels, kegs
Handling Method:	Recycle
Specific Gravity:	100
Document ID:	NYC0397631
Manifest Status:	Not reported
Trans1 State ID:	000000000
Year:	1990
Trans2 State ID:	Not reported
Generator Ship Date:	08/03/1990
Trans1 Recv Date:	08/03/1990
Trans2 Recv Date:	Not reported
TSD Site Recv Date:	08/03/1990
Part A Recv Date:	Not reported
Part B Recv Date:	Not reported
Generator EPA ID:	NYD101150563
Trans1 EPA ID:	ILD051060408
Trans2 EPA ID:	Not reported
TSDF ID 1:	NYD980785760
TSDF ID 2:	Not reported
Manifest Tracking Number:	Not reported
Import Indicator:	Not reported
Export Indicator:	Not reported
Discr Quantity Indicator:	Not reported
Discr Type Indicator:	Not reported
Discr Residue Indicator:	Not reported
Discr Partial Reject Indicator:	Not reported
Discr Full Reject Indicator:	Not reported
Manifest Ref Number:	Not reported

SANDYS CLEANERS (Continued) **1000194986**

Alt Facility RCRA ID: Not reported
Alt Facility Sign Date: Not reported
MGMT Method Type Code: Not reported
Waste Code 1: THE FOLLOWING SPENT HALOGENATED SOLVENTS: TETRACHLOROETHYLENE, METHYLENE CHLORIDE, TRICHLOROETHYLENE, 1,1,1-TRICHLOROETHANE, CHLOROBENZENE, 1,1,2-TRICHLORO-1,2,2-TRIFLUOROETHANE, ORTHO-DICHLOROBENZENE, TRICHLOROFLUOROMETHANE, AND 1,1,2, TRICHLOROETHANE; ALL SPENT SOLVENT MIXTURES/BLENDS CONTAINING, BEFORE USE, A TOTAL OF TEN PERCENT OR MORE (BY VOLUME) OF ONE OR MORE OF THE ABOVE HALOGENATED SOLVENTS OR THOSE SOLVENTS LISTED IN F001, F004, AND F005; AND STILL BOTTOMS FROM THE RECOVERY OF THESE SPENT SOLVENTS AND SPENT SOLVENT MIXTURES.
Waste Code 2: Not reported
Waste Code 3: Not reported
Waste Code 4: Not reported
Waste Code 5: Not reported
Waste Code 6: Not reported
Quantity: 00070
Units: Pounds
Number of Containers: 001
Container Type: Metal drums, barrels, kegs
Handling Method: Burn
Specific Gravity: 01.00

Document ID: NYA9456478
Manifest Status: C - Completed copy
Trans1 State ID: LP3931NY
Year: 1989
Trans2 State ID: Not reported
Generator Ship Date: 890509
Trans1 Recv Date: 890509
Trans2 Recv Date: Not reported
TSD Site Recv Date: 890509
Part A Recv Date: 890517
Part B Recv Date: 890517
Generator EPA ID: NYD101150563
Trans1 EPA ID: ILD051060408
Trans2 EPA ID: Not reported
TSDF ID 1: NYD980785760
TSDF ID 2: Not reported
Manifest Tracking Number: Not reported
Import Indicator: Not reported
Export Indicator: Not reported
Discr Quantity Indicator: Not reported
Discr Type Indicator: Not reported
Discr Residue Indicator: Not reported
Discr Partial Reject Indicator: Not reported
Discr Full Reject Indicator: Not reported
Manifest Ref Number: Not reported
Alt Facility RCRA ID: Not reported
Alt Facility Sign Date: Not reported
MGMT Method Type Code: Not reported
Waste Code 1: THE FOLLOWING SPENT HALOGENATED SOLVENTS: TETRACHLOROETHYLENE, METHYLENE CHLORIDE, TRICHLOROETHYLENE, 1,1,1-TRICHLOROETHANE, CHLOROBENZENE, 1,1,2-TRICHLORO-1,2,2-TRIFLUOROETHANE, ORTHO-DICHLOROBENZENE, TRICHLOROFLUOROMETHANE, AND 1,1,2, TRICHLOROETHANE; ALL SPENT SOLVENT MIXTURES/BLENDS CONTAINING, BEFORE

SANDYS CLEANERS (Continued) **1000194986**

USE, A TOTAL OF TEN PERCENT OR MORE (BY VOLUME) OF ONE OR MORE OF THE ABOVE HALOGENATED SOLVENTS OR THOSE SOLVENTS LISTED IN F001, F004, AND F005; AND STILL BOTTOMS FROM THE RECOVERY OF THESE SPENT SOLVENTS AND SPENT SOLVENT MIXTURES.

Waste Code 2: Not reported
Waste Code 3: Not reported
Waste Code 4: Not reported
Waste Code 5: Not reported
Waste Code 6: Not reported
Quantity: 00070
Units: Pounds
Number of Containers: 001
Container Type: Metal drums, barrels, kegs
Handling Method: Recycle
Specific Gravity: 100

Document ID: NYC1225866
Manifest Status: Not reported
Trans1 State ID: NYHW8207
Year: 1991
Trans2 State ID: Not reported
Generator Ship Date: 09/25/1991
Trans1 Recv Date: 09/25/1991
Trans2 Recv Date: Not reported
TSD Site Recv Date: 09/25/1991
Part A Recv Date: Not reported
Part B Recv Date: Not reported
Generator EPA ID: NYD101150563
Trans1 EPA ID: ILD051060408
Trans2 EPA ID: Not reported
TSDF ID 1: NYD980785760
TSDF ID 2: Not reported
Manifest Tracking Number: Not reported
Import Indicator: Not reported
Export Indicator: Not reported
Discr Quantity Indicator: Not reported
Discr Type Indicator: Not reported
Discr Residue Indicator: Not reported
Discr Partial Reject Indicator: Not reported
Discr Full Reject Indicator: Not reported
Manifest Ref Number: Not reported
Alt Facility RCRA ID: Not reported
Alt Facility Sign Date: Not reported
MGMT Method Type Code: Not reported
Waste Code 1: THE FOLLOWING SPENT HALOGENATED SOLVENTS: TETRACHLOROETHYLENE, METHYLENE CHLORIDE, TRICHLOROETHYLENE, 1,1,1-TRICHLOROETHANE, CHLOROBENZENE, 1,1,2-TRICHLORO-1,2,2-TRIFLUOROETHANE, ORTHO-DICHLOROBENZENE, TRICHLOROFLUOROMETHANE, AND 1,1,2, TRICHLOROETHANE; ALL SPENT SOLVENT MIXTURES/BLENDS CONTAINING, BEFORE USE, A TOTAL OF TEN PERCENT OR MORE (BY VOLUME) OF ONE OR MORE OF THE ABOVE HALOGENATED SOLVENTS OR THOSE SOLVENTS LISTED IN F001, F004, AND F005; AND STILL BOTTOMS FROM THE RECOVERY OF THESE SPENT SOLVENTS AND SPENT SOLVENT MIXTURES.
Waste Code 2: Not reported
Waste Code 3: Not reported
Waste Code 4: Not reported
Waste Code 5: Not reported

SANDYS CLEANERS (Continued) **1000194986**

Waste Code 6:	Not reported
Quantity:	00070
Units:	Pounds
Number of Containers:	001
Container Type:	Metal drums, barrels, kegs
Handling Method:	Burn
Specific Gravity:	01.00
Document ID:	NYC2433295
Manifest Status:	Not reported
Trans1 State ID:	AY9381NY
Year:	1993
Trans2 State ID:	Not reported
Generator Ship Date:	07/14/1993
Trans1 Recv Date:	07/14/1993
Trans2 Recv Date:	Not reported
TSD Site Recv Date:	07/14/1993
Part A Recv Date:	Not reported
Part B Recv Date:	Not reported
Generator EPA ID:	NYD101150563
Trans1 EPA ID:	ILD984908202
Trans2 EPA ID:	Not reported
TSDF ID 1:	NYD980785760
TSDF ID 2:	Not reported
Manifest Tracking Number:	Not reported
Import Indicator:	Not reported
Export Indicator:	Not reported
Discr Quantity Indicator:	Not reported
Discr Type Indicator:	Not reported
Discr Residue Indicator:	Not reported
Discr Partial Reject Indicator:	Not reported
Discr Full Reject Indicator:	Not reported
Manifest Ref Number:	Not reported
Alt Facility RCRA ID:	Not reported
Alt Facility Sign Date:	Not reported
MGMT Method Type Code:	Not reported
Waste Code 1:	THE FOLLOWING SPENT HALOGENATED SOLVENTS: TETRACHLOROETHYLENE, METHYLENE CHLORIDE, TRICHLOROETHYLENE, 1,1,1-TRICHLOROETHANE, CHLOROBENZENE, 1,1,2-TRICHLORO-1,2,2-TRIFLUOROETHANE, ORTHO-DICHLOROBENZENE, TRICHLOROFLUOROMETHANE, AND 1,1,2, TRICHLOROETHANE; ALL SPENT SOLVENT MIXTURES/BLENDS CONTAINING, BEFORE USE, A TOTAL OF TEN PERCENT OR MORE (BY VOLUME) OF ONE OR MORE OF THE ABOVE HALOGENATED SOLVENTS OR THOSE SOLVENTS LISTED IN F001, F004, AND F005; AND STILL BOTTOMS FROM THE RECOVERY OF THESE SPENT SOLVENTS AND SPENT SOLVENT MIXTURES.
Waste Code 2:	Not reported
Waste Code 3:	Not reported
Waste Code 4:	Not reported
Waste Code 5:	Not reported
Waste Code 6:	Not reported
Quantity:	00070
Units:	Pounds
Number of Containers:	001
Container Type:	Metal drums, barrels, kegs
Handling Method:	Burn
Specific Gravity:	01.00

SANDYS CLEANERS (Continued) **1000194986**

Document ID:	NYC0507576
Manifest Status:	Not reported
Trans1 State ID:	000000000
Year:	1990
Trans2 State ID:	Not reported
Generator Ship Date:	10/02/1990
Trans1 Recv Date:	10/02/1990
Trans2 Recv Date:	Not reported
TSD Site Recv Date:	10/02/1990
Part A Recv Date:	Not reported
Part B Recv Date:	Not reported
Generator EPA ID:	NYD101150563
Trans1 EPA ID:	ILD051060408
Trans2 EPA ID:	Not reported
TSDF ID 1:	NYD980785760
TSDF ID 2:	Not reported
Manifest Tracking Number:	Not reported
Import Indicator:	Not reported
Export Indicator:	Not reported
Discr Quantity Indicator:	Not reported
Discr Type Indicator:	Not reported
Discr Residue Indicator:	Not reported
Discr Partial Reject Indicator:	Not reported
Discr Full Reject Indicator:	Not reported
Manifest Ref Number:	Not reported
Alt Facility RCRA ID:	Not reported
Alt Facility Sign Date:	Not reported
MGMT Method Type Code:	Not reported
Waste Code 1:	THE FOLLOWING SPENT HALOGENATED SOLVENTS: TETRACHLOROETHYLENE, METHYLENE CHLORIDE, TRICHLOROETHYLENE, 1,1,1-TRICHLOROETHANE, CHLOROBENZENE, 1,1,2-TRICHLORO-1,2,2-TRIFLUOROETHANE, ORTHO-DICHLOROBENZENE, TRICHLOROFLUOROMETHANE, AND 1,1,2, TRICHLOROETHANE; ALL SPENT SOLVENT MIXTURES/BLENDS CONTAINING, BEFORE USE, A TOTAL OF TEN PERCENT OR MORE (BY VOLUME) OF ONE OR MORE OF THE ABOVE HALOGENATED SOLVENTS OR THOSE SOLVENTS LISTED IN F001, F004, AND F005; AND STILL BOTTOMS FROM THE RECOVERY OF THESE SPENT SOLVENTS AND SPENT SOLVENT MIXTURES.
Waste Code 2:	Not reported
Waste Code 3:	Not reported
Waste Code 4:	Not reported
Waste Code 5:	Not reported
Waste Code 6:	Not reported
Quantity:	00070
Units:	Pounds
Number of Containers:	001
Container Type:	Metal drums, barrels, kegs
Handling Method:	Burn
Specific Gravity:	01.00

Click this hyperlink while viewing on your computer to access
96 additional NY MANIFEST: record(s) in the EDR Site Report.

L83 **CON EDISON** **NY MANIFEST** **S117737608**
East **2717 MORRIS AVENUE F/O** **N/A**
< 1/8 **BRONX, NY 10453**
0.067 mi.
354 ft. **Site 3 of 10 in cluster L**

Relative:
Higher

Actual:
150 ft.

NY MANIFEST:

EPA ID:	NYP004665923
Country:	USA
Name:	CON EDISON
Address:	2717 MORRIS AVENUE F/O
Address 2:	Not reported
City,State,Zip:	BRONX, NY 10453
Zip 4:	Not reported
Location Address 1:	2717 MORRIS AVENUE F/O
Location Address 2:	Not reported
Location City,State,Zip:	BRONX, NY 10453
Location Zip 4:	Not reported
Facility Status:	Not reported
Total Tanks:	Not reported
Code:	BP

Mailing:

Mailing Name:	CON EDISON
Mailing Contact:	TOM TELLING
Mailing Address 1:	4 IRVING PLACE-15TH FLOOR
Mailing Address 2:	Not reported
Mailing City,State,Zip:	NEW YORK, NY 10003
Mailing Zip 4:	Not reported
Mailing Country:	USA
Mailing Phone:	2124603770

Manifest Data:

Document ID:	Not reported
Manifest Status:	Not reported
Trans1 State ID:	NJD003812047
Year:	2018
Trans2 State ID:	NJD003812047
Generator Ship Date:	09/25/2014
Trans1 Recv Date:	09/25/2014
Trans2 Recv Date:	09/26/2014
TSD Site Recv Date:	09/26/2014
Part A Recv Date:	Not reported
Part B Recv Date:	Not reported
Generator EPA ID:	NYP004665923
Trans1 EPA ID:	Not reported
Trans2 EPA ID:	Not reported
TSDF ID 1:	NJD991291105
TSDF ID 2:	Not reported
Manifest Tracking Number:	002564286GBF
Import Indicator:	N
Export Indicator:	N
Discr Quantity Indicator:	N
Discr Type Indicator:	N
Discr Residue Indicator:	N
Discr Partial Reject Indicator:	N
Discr Full Reject Indicator:	N
Manifest Ref Number:	Not reported
Alt Facility RCRA ID:	Not reported

CON EDISON (Continued) **S117737608**

Alt Facility Sign Date:	Not reported
MGMT Method Type Code:	H110
Waste Code a:	LEAD
Waste Code b:	Not reported
Waste Code c:	Not reported
Waste Code e:	Not reported
Waste Code f:	Not reported
Waste Code g:	Not reported
Waste Code 1:	Not reported
Waste Code 2:	Not reported
Waste Code 3:	Not reported
Waste Code 4:	Not reported
Waste Code 5:	Not reported
Waste Code 6:	Not reported
Quantity:	5000
Units:	Pounds
Number of Containers:	1
Container Type:	Cargo tanks (tank trucks)
Handling Method:	Treat
Specific Gravity:	1

M84 **2735 UNIVERSITY AVE** **NY AST** **U003388648**
NW **2735 UNIVERSITY AVE** **N/A**
< 1/8 **BRONX, NY 10468**
0.068 mi.
361 ft. **Site 1 of 10 in cluster M**

Relative:
Higher

Actual:
165 ft.

AST:

Name:	2735 UNIVERSITY AVE
Address:	2735 UNIVERSITY AVE
City,State,Zip:	BRONX, NY 10468
Region:	STATE
DEC Region:	2
Site Status:	Active
Facility Id:	2-278157
Program Type:	PBS
UTM X:	592683.03791
UTM Y:	4524877.97571
Expiration Date:	08/24/2027
Site Type:	Apartment Building/Office Building

Affiliation Records:

Site Id:	12048
Affiliation Type:	Facility Operator
Company Name:	2735 UNIVERSITY AVE
Contact Type:	Not reported
Contact Name:	JUAN GOMEZ
Address1:	Not reported
Address2:	Not reported
City:	Not reported
State:	NN
Zip Code:	Not reported
Country Code:	001
Phone:	(718) 688-1428
EMail:	Not reported
Fax Number:	Not reported
Modified By:	ACDANIEL

2735 UNIVERSITY AVE (Continued) **U003388648**

Date Last Modified:	2017-09-06
Site Id:	12048
Affiliation Type:	Emergency Contact
Company Name:	READY ASSETS INC
Contact Type:	Not reported
Contact Name:	JEFFERY COHEN
Address1:	Not reported
Address2:	Not reported
City:	Not reported
State:	NN
Zip Code:	Not reported
Country Code:	999
Phone:	7186) 881-400
EMail:	Not reported
Fax Number:	Not reported
Modified By:	MSBAPTIS
Date Last Modified:	2012-11-13
Site Id:	12048
Affiliation Type:	Facility Owner
Company Name:	READY ASSETS INC
Contact Type:	PRESIDENT
Contact Name:	JEFFERY COHEN
Address1:	747 EAST 232ND ST-- OFFICE
Address2:	Not reported
City:	BRONX
State:	NY
Zip Code:	10466
Country Code:	001
Phone:	(718) 688-1400
EMail:	6881400@GMAIL.COM
Fax Number:	Not reported
Modified By:	ACDANIEL
Date Last Modified:	2017-09-06
Site Id:	12048
Affiliation Type:	Mail Contact
Company Name:	READY ASSETS INC
Contact Type:	PRESIDENT
Contact Name:	JEFFERY COHEN
Address1:	747 EAST 232ND ST-- OFFICE
Address2:	Not reported
City:	BRONX
State:	NY
Zip Code:	10466
Country Code:	001
Phone:	(718) 688-1400
EMail:	6881400@GMAIL.COM
Fax Number:	Not reported
Modified By:	ACDANIEL
Date Last Modified:	2017-09-06

Tank Info:

Tank Number:	001
Tank Id:	14367

2735 UNIVERSITY AVE (Continued) **U003388648**

Material Code:	0001
Common Name of Substance:	#2 Fuel Oil (On-Site Consumption)

Equipment Records:

J03 - Dispenser - Gravity
K99 - Spill Prevention - Other
B00 - Tank External Protection - None
C00 - Pipe Location - No Piping
E02 - Piping Secondary Containment - Vault (with Access)
F00 - Pipe External Protection - None
H04 - Tank Leak Detection - Groundwater Well
G03 - Tank Secondary Containment - Vault (w/o access)
I04 - Overfill - Product Level Gauge (A/G)
A00 - Tank Internal Protection - None
D01 - Pipe Type - Steel/Carbon Steel/Iron
L99 - Piping Leak Detection - Other

Tank Location:	Aboveground - contact with soil.... Tank bottom rests on soil, allowing no visual inspection.
Tank Type:	Steel/Carbon Steel/Iron
Tank Status:	In Service
Pipe Model:	Not reported
Install Date:	09/18/1989
Capacity Gallons:	3000
Tightness Test Method:	NN
Date Test:	Not reported
Next Test Date:	Not reported
Date Tank Closed:	Not reported
Register:	True
Modified By:	MJGRIFFI
Last Modified:	05/09/2022
Material Name:	#2 fuel oil (on-site consumption)

J85 **5 EAST 196TH ST/BRONX** **NY Spills** **S102144998**
ENE **5 EAST 196TH ST** **N/A**
< 1/8 **NEW YORK CITY, NY**
0.069 mi.
364 ft. **Site 4 of 6 in cluster J**

Relative:
Higher

Actual:
139 ft.

SPILLS:

Name:	5 EAST 196TH ST/BRONX
Address:	5 EAST 196TH ST
City,State,Zip:	NEW YORK CITY, NY
Spill Number/Closed Date:	8800347 / 1988-04-20
Facility ID:	8800347
Facility Type:	ER
DER Facility ID:	185810
Site ID:	225101
DEC Region:	2
Spill Cause:	Human Error
Spill Class:	Not reported
SWIS:	3101
Spill Date:	1988-04-11
Investigator:	JCGRATHW
Referred To:	Not reported
Reported to Dept:	1988-04-11
CID:	Not reported
Water Affected:	Not reported

5 EAST 196TH ST/BRONX (Continued) **S102144998**

Spill Source:	Tank Truck
Spill Notifier:	Responsible Party
Cleanup Ceased:	1988-04-20
Cleanup Meets Std:	True
Last Inspection:	Not reported
Recommended Penalty:	False
UST Trust:	False
Remediation Phase:	0
Date Entered In Computer:	1988-04-19
Spill Record Last Update:	2004-08-19
Spiller Name:	Not reported
Spiller Company:	BELCHER OIL
Spiller Address:	Not reported
Spiller Company:	001
Contact Name:	Not reported
Latitude:	Not reported
Longitude:	Not reported
DEC Memo:	Prior to Sept, 2004 data translation this spill Lead_DEC Field was GRATHWOL Joe Ksturski - 1540. Ordered 3000 gallons - could not find super - found woman - this woman signed for delivery. 4/11/88 @ 1530. Talked to owner of building - Topk Realty. New line, 3 feet above old line. call office. broke old fill without checking first. Said they will document their side of the story. Sent out Grathwol to investigate. Petroleum Tank Cleaners - Anthony on scene. Belcher oil delivery was put in the wrong fill pipie. Invoice quoted 3000 gallons was delivered. Spill approximately 350 gallons. Fill pipe had been sealed with concrete and covered with epoxy. Driver hurried and left site. Two hours later, spill was discovered in basement. 5k tank. Brick vault. 200 gallons vacced out. Speedi dri dropped, cleaned, dropped and cleaned again. Recommended no electricity for thhe basement and to keep boiler out of operation until 4/12/88. PTC concreted bad fill pipe at both ends.
Remarks:	DRIVER USED OLD FILL LINE WITH LEAK IN IT, PRESENT SPILLAGE IS CONTAINED IN BOILER ROOM.

All Materials:

Site ID:	225101
Operable Unit ID:	917192
Operable Unit:	01
Material ID:	463062
Material Code:	0003A
Material Name:	#6 fuel oil
Case No.:	Not reported
Material FA:	Petroleum
Quantity:	1000.00
Units:	G
Recovered:	.00
Resource Affected:	Soil
Oxygenate:	Not reported

K86 **2645 MORRIS AVE** **NY AST** **U003388529**
SE **2645 MORRIS AVENUE** **N/A**
< 1/8 **BRONX, NY 10468**
0.070 mi.
372 ft. **Site 2 of 3 in cluster K**

Relative:
Lower

Actual:
128 ft.

AST:

Name:	2645 MORRIS AVE
Address:	2645 MORRIS AVENUE
City,State,Zip:	BRONX, NY 10468
Region:	STATE
DEC Region:	2
Site Status:	Active
Facility Id:	2-252972
Program Type:	PBS
UTM X:	592973.85382
UTM Y:	4524544.85233
Expiration Date:	02/04/2028
Site Type:	Apartment Building/Office Building

Affiliation Records:

Site Id:	10219
Affiliation Type:	Facility Owner
Company Name:	2645 REALTY ASSOCIATES, INC.
Contact Type:	PRESIDENT
Contact Name:	BRAHIM REXHEPI
Address1:	P.O. BOX 620
Address2:	Not reported
City:	AMAWALK
State:	NY
Zip Code:	10501
Country Code:	001
Phone:	(718) 220-6146
EMail:	Not reported
Fax Number:	Not reported
Modified By:	MFLEONAR
Date Last Modified:	2018-02-06

Site Id:	10219
Affiliation Type:	Mail Contact
Company Name:	2645 REALTY ASSOCIATES, INC.
Contact Type:	PRESIDENT
Contact Name:	BRAHIM REXHEPI
Address1:	P.O. BOX 620
Address2:	Not reported
City:	AMAWALK
State:	NY
Zip Code:	10501
Country Code:	001
Phone:	(718) 220-6146
EMail:	Not reported
Fax Number:	Not reported
Modified By:	MFLEONAR
Date Last Modified:	2018-02-06

Site Id:	10219
Affiliation Type:	Facility Operator
Company Name:	2645 MORRIS AVE
Contact Type:	Not reported
Contact Name:	2645 REALTY ASSOCIATES,INC.

2645 MORRIS AVE (Continued) **U003388529**

Address1:	Not reported
Address2:	Not reported
City:	Not reported
State:	NN
Zip Code:	Not reported
Country Code:	001
Phone:	(718) 220-6146
EMail:	Not reported
Fax Number:	Not reported
Modified By:	MFLEONAR
Date Last Modified:	2018-02-06

Site Id:	10219
Affiliation Type:	Emergency Contact
Company Name:	2645 REALTY ASSOCIATES, INC.
Contact Type:	Not reported
Contact Name:	BRIAN REXHEPI
Address1:	Not reported
Address2:	Not reported
City:	Not reported
State:	NN
Zip Code:	Not reported
Country Code:	999
Phone:	(914) 804-3423
EMail:	Not reported
Fax Number:	Not reported
Modified By:	MFLEONAR
Date Last Modified:	2018-02-06

Tank Info:

Tank Number:	001
Tank Id:	14185
Material Code:	0001
Common Name of Substance:	#2 Fuel Oil (On-Site Consumption)

Equipment Records:

	G00 - Tank Secondary Containment - None
	J02 - Dispenser - Suction Dispenser
	H00 - Tank Leak Detection - None
	L09 - Piping Leak Detection - Exempt Suction Piping
	B00 - Tank External Protection - None
	C00 - Pipe Location - No Piping
	F00 - Pipe External Protection - None
	I04 - Overfill - Product Level Gauge (A/G)
	A00 - Tank Internal Protection - None
	D01 - Pipe Type - Steel/Carbon Steel/Iron
Tank Location:	Aboveground - contact with soil.... Tank bottom rests on soil, allowing no visual inspection.
Tank Type:	Steel/Carbon Steel/Iron
Tank Status:	In Service
Pipe Model:	Not reported
Install Date:	01/01/1921
Capacity Gallons:	5000
Tightness Test Method:	-
Date Test:	Not reported

2645 MORRIS AVE (Continued) **U003388529**

Next Test Date:	Not reported
Date Tank Closed:	Not reported
Register:	True
Modified By:	MJGRIFFI
Last Modified:	05/09/2022
Material Name:	#2 fuel oil (on-site consumption)

M87 **EPISCOPAL MISSION** **NY LTANKS** **S103478857**
NW **2749 UNIVERSITY AVE** **N/A**
< 1/8 **BRONX, NY**
0.071 mi.
373 ft. **Site 2 of 10 in cluster M**

Relative:
Higher

Actual:
163 ft.

LTANKS:

Name:	EPISCOPAL MISSION
Address:	2749 UNIVERSITY AVE
City,State,Zip:	BRONX, NY
Spill Number/Closed Date:	9804660 / 1998-07-15
Facility ID:	9804660
Site ID:	316619
Spill Date:	1998-07-14
Spill Cause:	Tank Overfill
Spill Source:	Institutional, Educational, Gov., Other
Spill Class:	C4
Cleanup Ceased:	Not reported
SWIS:	0301
Investigator:	HUANG
Referred To:	Not reported
Reported to Dept:	1998-07-14
CID:	198
Water Affected:	Not reported
Spill Notifier:	Responsible Party
Last Inspection:	Not reported
Recommended Penalty:	False
Meets Standard:	False
UST Involvement:	False
Remediation Phase:	0
Date Entered In Computer:	1998-07-14
Spill Record Last Update:	1998-07-23
Spiller Name:	PETER LEPORE
Spiller Company:	WHALECO FUEL
Spiller Address:	5560 58TH ST
Spiller County:	001
Spiller Contact:	MR COURTENEY
Spiller Phone:	(718) 884-1808
Spiller Extention:	Not reported
DEC Region:	2
DER Facility ID:	255281
Latitude:	40.8701391
Longitude:	-73.8997252
DEC Memo:	Not reported
Remarks:	OVERFILL BY DRIVER, LESS THAN 1 GALLON SPILLES FROM VENT, MATERIAL WENT INTO THE LAWN.

All Materials:

Site ID:	316619
Operable Unit ID:	1062576
Operable Unit:	01

EPISCOPAL MISSION (Continued) **S103478857**

Material ID:	319432
Material Code:	0001A
Material Name:	#2 fuel oil
Case No.:	Not reported
Material FA:	Petroleum
Quantity:	1.00
Units:	G
Recovered:	.00
Resource Affected:	Soil
Oxygenate:	Not reported

L88 **MORRIS AVENUE REALTY LP** **NY AST** **U003388152**
East **2725 MORRIS AVE** **N/A**
< 1/8 **BRONX, NY 10468**
0.071 mi.
377 ft. **Site 4 of 10 in cluster L**

Relative:
Higher

Actual:
151 ft.

AST:

Name:	MORRIS AVENUE REALTY LP
Address:	2725 MORRIS AVE
City,State,Zip:	BRONX, NY 10468
Region:	STATE
DEC Region:	2
Site Status:	Active
Facility Id:	2-258032
Program Type:	PBS
UTM X:	593092.24078
UTM Y:	4524751.12001
Expiration Date:	07/10/2027
Site Type:	Apartment Building/Office Building

Affiliation Records:

Site Id:	10669
Affiliation Type:	Facility Operator
Company Name:	MORRIS AVENUE REALTY LP
Contact Type:	Not reported
Contact Name:	LYDIA JIMENEZ
Address1:	Not reported
Address2:	Not reported
City:	Not reported
State:	NN
Zip Code:	Not reported
Country Code:	001
Phone:	(718) 563-4353
EMail:	Not reported
Fax Number:	Not reported
Modified By:	TRANSLAT
Date Last Modified:	2004-03-04

Site Id:	10669
Affiliation Type:	Emergency Contact
Company Name:	MORRIS AVENUE REALTY LP
Contact Type:	Not reported
Contact Name:	DAVID
Address1:	Not reported
Address2:	Not reported
City:	Not reported

MORRIS AVENUE REALTY LP (Continued) **U003388152**

State: NN
Zip Code: Not reported
Country Code: 999
Phone: (212) 496-2807
EMail: Not reported
Fax Number: Not reported
Modified By: MFLEONAR
Date Last Modified: 2017-06-28

Site Id: 10669
Affiliation Type: Mail Contact
Company Name: MORRIS AVENUE REALTY LP
Contact Type: Not reported
Contact Name: MORRIS AVENUE REALTY LP
Address1: 119 WEST 23RD STREET
Address2: SUITE 206
City: NEW YORK
State: NY
Zip Code: 10011
Country Code: 001
Phone: (212) 496-2807
EMail: PEARMGT@GMAIL.COM
Fax Number: Not reported
Modified By: JSMACRI
Date Last Modified: 2022-04-22

Site Id: 10669
Affiliation Type: Facility Owner
Company Name: MORRIS AVENUE REALTY LP
Contact Type: MANAGING AGENT
Contact Name: MORRIS AVENUE REALTY, LLC.
Address1: 119 WEST 23RD STREET, SUITE 206
Address2: Not reported
City: NEW YORK
State: NY
Zip Code: 10011
Country Code: 001
Phone: (212) 496-2807
EMail: Not reported
Fax Number: Not reported
Modified By: JSMACRI
Date Last Modified: 2022-04-22

Tank Info:

Tank Number: 001
Tank Id: 13256
Material Code: 0001
Common Name of Substance: #2 Fuel Oil (On-Site Consumption)

Equipment Records:

E00 - Piping Secondary Containment - None
H00 - Tank Leak Detection - None
L09 - Piping Leak Detection - Exempt Suction Piping
B00 - Tank External Protection - None
C00 - Pipe Location - No Piping

MORRIS AVENUE REALTY LP (Continued) **U003388152**

F00 - Pipe External Protection - None
G00 - Tank Secondary Containment - None
J02 - Dispenser - Suction Dispenser
A00 - Tank Internal Protection - None
D01 - Pipe Type - Steel/Carbon Steel/Iron
K00 - Spill Prevention - None
I04 - Overfill - Product Level Gauge (A/G)

Tank Location:	Aboveground - on saddles, legs, racks, etc.... Tank bottom is elevated above grade or tank pad, allowing visual inspection.
Tank Type:	Steel/Carbon Steel/Iron
Tank Status:	In Service
Pipe Model:	Not reported
Install Date:	01/01/1922
Capacity Gallons:	3000
Tightness Test Method:	-
Date Test:	Not reported
Next Test Date:	Not reported
Date Tank Closed:	Not reported
Register:	True
Modified By:	MJGRIFFI
Last Modified:	05/09/2022
Material Name:	#2 fuel oil (on-site consumption)

G89 **CON EDISON SERVICE BOX: 3148** **RCRA NonGen / NLR** **1017779479**
SSW **2624 DAVIDSON AVE FRONT OF** **FINDS** **NYP004574786**
< 1/8 **BRONX, NY 10453**
0.071 mi.
377 ft. **Site 4 of 9 in cluster G**

Relative: **Lower**
Actual: **128 ft.**

RCRA Listings:

Date Form Received by Agency:	20140724
Handler Name:	Con Edison Service Box: 3148
Handler Address:	Davidson Ave Front Of
Handler City,State,Zip:	BRONX, NY 10453
EPA ID:	NYP004574786
Contact Name:	THOMAS TEELING
Contact Address:	Not reported
Contact City,State,Zip:	Not reported
Contact Telephone:	212-460-3770
Contact Fax:	Not reported
Contact Email:	Not reported
Contact Title:	SENIOR SCIENTIST
EPA Region:	02
Land Type:	Private
Federal Waste Generator Description:	Not a generator, verified
Non-Notifier:	Not reported
Biennial Report Cycle:	Not reported
Accessibility:	Not reported
Active Site Indicator:	Not reported
State District Owner:	Ny
State District:	NYSDEC R2
Mailing Address:	IRVING PL, 15TH FL NE
Mailing City,State,Zip:	NEW YORK, NY 10003
Owner Name:	Not reported
Owner Type:	Not reported
Operator Name:	Not reported
Operator Type:	Not reported
Short-Term Generator Activity:	No

CON EDISON SERVICE BOX: 3148 (Continued) **1017779479**

Importer Activity:	No
Mixed Waste Generator:	No
Transporter Activity:	No
Transfer Facility Activity:	No
Recycler Activity with Storage:	No
Small Quantity On-Site Burner Exemption:	No
Smelting Melting and Refining Furnace Exemption:	No
Underground Injection Control:	No
Off-Site Waste Receipt:	No
Universal Waste Indicator:	No
Universal Waste Destination Facility:	No
Federal Universal Waste:	No
Active Site State-Reg Handler:	---
Federal Facility Indicator:	Not reported
Hazardous Secondary Material Indicator:	N
Sub-Part K Indicator:	Not reported
2018 GPRA Permit Baseline:	Not on the Baseline
2018 GPRA Renewals Baseline:	Not on the Baseline
202 GPRA Corrective Action Baseline:	No
Subject to Corrective Action Universe:	No
Non-TSDFs Where RCRA CA has Been Imposed Universe:	No
Corrective Action Priority Ranking:	No NCAPS ranking
Environmental Control Indicator:	No
Institutional Control Indicator:	No
Human Exposure Controls Indicator:	N/A
Groundwater Controls Indicator:	N/A
Significant Non-Complier Universe:	No
Unaddressed Significant Non-Complier Universe:	No
Addressed Significant Non-Complier Universe:	No
Significant Non-Complier With a Compliance Schedule Universe:	No
Financial Assurance Required:	Not reported
Handler Date of Last Change:	20150211
Recognized Trader-Importer:	No
Recognized Trader-Exporter:	No
Importer of Spent Lead Acid Batteries:	No
Exporter of Spent Lead Acid Batteries:	No
Recycler Activity Without Storage:	No
Manifest Broker:	No
Sub-Part P Indicator:	No

Historic Generators:

Receive Date:	20140624
Handler Name: CON EDISON	
Federal Waste Generator Description:	Large Quantity Generator
State District Owner:	Ny
Large Quantity Handler of Universal Waste:	No
Recognized Trader Importer:	No
Recognized Trader Exporter:	No
Spent Lead Acid Battery Importer:	No
Spent Lead Acid Battery Exporter:	No
Current Record:	No
Non Storage Recycler Activity:	Not reported
Electronic Manifest Broker:	Not reported

Receive Date:	20140624
Handler Name: CON EDISON	

CON EDISON SERVICE BOX: 3148 (Continued) **1017779479**

Federal Waste Generator Description:	Not a generator, verified
State District Owner:	Ny
Large Quantity Handler of Universal Waste:	No
Recognized Trader Importer:	No
Recognized Trader Exporter:	No
Spent Lead Acid Battery Importer:	No
Spent Lead Acid Battery Exporter:	No
Current Record:	No
Non Storage Recycler Activity:	Not reported
Electronic Manifest Broker:	Not reported

Receive Date:	20140724
Handler Name:	CON EDISON SERVICE BOX: 3148
Federal Waste Generator Description:	Not a generator, verified
State District Owner:	Ny
Large Quantity Handler of Universal Waste:	No
Recognized Trader Importer:	No
Recognized Trader Exporter:	No
Spent Lead Acid Battery Importer:	No
Spent Lead Acid Battery Exporter:	No
Current Record:	Yes
Non Storage Recycler Activity:	Not reported
Electronic Manifest Broker:	Not reported

List of NAICS Codes and Descriptions:
NAICS Codes: No NAICS Codes Found

Facility Has Received Notices of Violations:
Violations: No Violations Found

Evaluation Action Summary:
Evaluations: No Evaluations Found

FINDS:
Registry ID: 110063839306

Click Here for FRS Facility Detail Report:

Environmental Interest/Information System:
The Resource Conservation and Recovery Act Information System (RCRAInfo) is EPA's comprehensive information system in support of the Resource Conservation and Recovery Act (RCRA) of 1976 and the Hazardous and Solid Waste Amendments (HSWA) of 1984. It tracks many types of information about generators, transporters, treaters, storers, and disposers of hazardous waste.

Click this hyperlink while viewing on your computer to access additional FINDS: detail in the EDR Site Report.

G90 **CON EDISON** **NY MANIFEST** **S117064956**
SSW **2624 DAVIDSON AVE** **N/A**
< 1/8 **BRONX, NY 10468**
0.071 mi.
377 ft. **Site 5 of 9 in cluster G**

Relative:
Lower

Actual:
128 ft.

NY MANIFEST:

EPA ID:	NYP004574786
Country:	USA
Name:	CON EDISON
Address:	2624 DAVIDSON AVE FRONT OF
Address 2:	Not reported
City,State,Zip:	BRONX, NY 10453
Zip 4:	Not reported
Location Address 1:	2624 DAVIDSON AVE
Location Address 2:	SB 3148
Location City,State,Zip:	BRONX, NY 10468
Location Zip 4:	Not reported
Facility Status:	Not reported
Total Tanks:	Not reported
Code:	BP

Mailing:

Mailing Name:	CON EDISON
Mailing Contact:	TOM TEELING
Mailing Address 1:	4 IRVING PLACE 15TH FLOOR
Mailing Address 2:	Not reported
Mailing City,State,Zip:	NEW YORK, NY 10003
Mailing Zip 4:	Not reported
Mailing Country:	USA
Mailing Phone:	Not reported

Manifest Data:

Document ID:	Not reported
Manifest Status:	Not reported
Trans1 State ID:	NJD003812047
Year:	2018
Trans2 State ID:	Not reported
Generator Ship Date:	06/24/2014
Trans1 Recv Date:	06/24/2014
Trans2 Recv Date:	Not reported
TSD Site Recv Date:	06/24/2014
Part A Recv Date:	Not reported
Part B Recv Date:	Not reported
Generator EPA ID:	NYP004574786
Trans1 EPA ID:	Not reported
Trans2 EPA ID:	Not reported
TSDF ID 1:	NJD991291105
TSDF ID 2:	Not reported
Manifest Tracking Number:	002502457GBF
Import Indicator:	N
Export Indicator:	N
Discr Quantity Indicator:	N
Discr Type Indicator:	N
Discr Residue Indicator:	N
Discr Partial Reject Indicator:	N
Discr Full Reject Indicator:	N
Manifest Ref Number:	Not reported
Alt Facility RCRA ID:	Not reported

CON EDISON (Continued) **S117064956**

Alt Facility Sign Date: Not reported
MGMT Method Type Code: H110
Waste Code a: LEAD
Waste Code b: Not reported
Waste Code c: Not reported
Waste Code e: Not reported
Waste Code f: Not reported
Waste Code g: Not reported
Waste Code 1: Not reported
Waste Code 2: Not reported
Waste Code 3: Not reported
Waste Code 4: Not reported
Waste Code 5: Not reported
Waste Code 6: Not reported
Quantity: 125
Units: Pounds
Number of Containers: 1
Container Type: Cargo tanks (tank trucks)
Handling Method: Treat
Specific Gravity: 1

EPA ID: NYP004856900
Country: USA
Name: CON EDISON
Address: 2624 DAVIDSON AVE
Address 2: SB 3148
City,State,Zip: BRONX, NY 10468
Zip 4: Not reported
Location Address 1: 2624 DAVIDSON AVE
Location Address 2: SB 3148
Location City,State,Zip: BRONX, NY 10468
Location Zip 4: Not reported
Facility Status: Not reported
Total Tanks: Not reported
Code: BP

Mailing:
Mailing Name: CON EDISON
Mailing Contact: DENNIS HUACON
Mailing Address 1: 4 IRVING PL 15TH FL
Mailing Address 2: Not reported
Mailing City,State,Zip: NEW YORK, NY 10003
Mailing Zip 4: Not reported
Mailing Country: USA
Mailing Phone: 2124603770

Manifest Data:
Document ID: Not reported
Manifest Status: Not reported
Trans1 State ID: NJD003812047
Year: 2018
Trans2 State ID: Not reported
Generator Ship Date: 10/20/2015
Trans1 Recv Date: 10/20/2015
Trans2 Recv Date: Not reported
TSD Site Recv Date: 10/22/2015

CON EDISON (Continued) **S117064956**

Part A Recv Date:	Not reported
Part B Recv Date:	Not reported
Generator EPA ID:	NYP004856900
Trans1 EPA ID:	Not reported
Trans2 EPA ID:	Not reported
TSDF ID 1:	NJD991291105
TSDF ID 2:	Not reported
Manifest Tracking Number:	002661537GBF
Import Indicator:	N
Export Indicator:	N
Discr Quantity Indicator:	N
Discr Type Indicator:	N
Discr Residue Indicator:	N
Discr Partial Reject Indicator:	N
Discr Full Reject Indicator:	N
Manifest Ref Number:	Not reported
Alt Facility RCRA ID:	Not reported
Alt Facility Sign Date:	Not reported
MGMT Method Type Code:	H110
Waste Code a:	LEAD
Waste Code b:	Not reported
Waste Code c:	Not reported
Waste Code e:	Not reported
Waste Code f:	Not reported
Waste Code g:	Not reported
Waste Code 1:	Not reported
Waste Code 2:	Not reported
Waste Code 3:	Not reported
Waste Code 4:	Not reported
Waste Code 5:	Not reported
Waste Code 6:	Not reported
Quantity:	200
Units:	Pounds
Number of Containers:	1
Container Type:	Cargo tanks (tank trucks)
Handling Method:	Treat
Specific Gravity:	1

G91 **CON EDISON** **NY MANIFEST** **S117319588**
SSW **2624 DAIDSON AVE** **N/A**
< 1/8 **BRONX, NY**
0.071 mi.
377 ft. **Site 6 of 9 in cluster G**

Relative: NY MANIFEST:
Lower

Actual: EPA ID:	NYP004676557
128 ft. Country:	USA
Name:	CON EDISON
Address:	2624 DAIDSON AVE
Address 2:	SB 3148
City,State,Zip:	BRONX, NY
Zip 4:	Not reported
Location Address 1:	2624 DAIDSON AVE
Location Address 2:	SB 3148
Location City,State,Zip:	BRONX, NY
Location Zip 4:	Not reported
Facility Status:	Not reported

CON EDISON (Continued) **S117319588**

Total Tanks: Not reported
Code: BP

Mailing:
Mailing Name: CON EDISON
Mailing Contact: CON EDISON
Mailing Address 1: 4 IRVING PL 15TH FL
Mailing Address 2: Not reported
Mailing City,State,Zip: NEW YORK, NY 10003
Mailing Zip 4: Not reported
Mailing Country: USA
Mailing Phone: 2124603770

Manifest Data:
Document ID: Not reported
Manifest Status: Not reported
Trans1 State ID: NJD003812047
Year: 2018
Trans2 State ID: NJD003812047
Generator Ship Date: 10/10/2014
Trans1 Recv Date: 10/10/2014
Trans2 Recv Date: 10/17/2014
TSD Site Recv Date: 10/17/2014
Part A Recv Date: Not reported
Part B Recv Date: Not reported
Generator EPA ID: NYP004676557
Trans1 EPA ID: Not reported
Trans2 EPA ID: Not reported
TSDF ID 1: NJD991291105
TSDF ID 2: Not reported
Manifest Tracking Number: 002564409GBF
Import Indicator: N
Export Indicator: N
Discr Quantity Indicator: N
Discr Type Indicator: N
Discr Residue Indicator: N
Discr Partial Reject Indicator: N
Discr Full Reject Indicator: N
Manifest Ref Number: Not reported
Alt Facility RCRA ID: Not reported
Alt Facility Sign Date: Not reported
MGMT Method Type Code: H110
Waste Code a: LEAD
Waste Code b: Not reported
Waste Code c: Not reported
Waste Code e: Not reported
Waste Code f: Not reported
Waste Code g: Not reported
Waste Code 1: Not reported
Waste Code 2: Not reported
Waste Code 3: Not reported
Waste Code 4: Not reported
Waste Code 5: Not reported
Waste Code 6: Not reported
Quantity: 400
Units: Pounds
Number of Containers: 1

CON EDISON (Continued) **S117319588**

Container Type:	Cargo tanks (tank trucks)
Handling Method:	Treat
Specific Gravity:	1

N92 **RESIDANCIAL BUILDING** **NY Spills** **S108981015**
NNW **2766 DOCTOR M.L.K. BLVD** **N/A**
< 1/8 **BRONX, NY**
0.074 mi.
391 ft. **Site 1 of 5 in cluster N**

Relative: **Higher**
Actual: **159 ft.**

SPILLS:

Name:	RESIDANCIAL BUILDING
Address:	2766 DOCTOR M.L.K. BLVD
City,State,Zip:	BRONX, NY
Spill Number/Closed Date:	0709670 / 2007-12-10
Facility ID:	0709670
Facility Type:	ER
DER Facility ID:	340398
Site ID:	390786
DEC Region:	2
Spill Cause:	Unknown
Spill Class:	Not reported
SWIS:	0301
Spill Date:	2007-12-07
Investigator:	hrpatel
Referred To:	Not reported
Reported to Dept:	2007-12-07
CID:	404
Water Affected:	Not reported
Spill Source:	Institutional, Educational, Gov., Other
Spill Notifier:	Other
Cleanup Ceased:	Not reported
Cleanup Meets Std:	False
Last Inspection:	Not reported
Recommended Penalty:	False
UST Trust:	Not reported
Remediation Phase:	0
Date Entered In Computer:	2007-12-07
Spill Record Last Update:	2007-12-10
Spiller Name:	Not reported
Spiller Company:	UNKNOWN
Spiller Address:	Not reported
Spiller Company:	999
Contact Name:	MR. RAYMOND FRIES
Latitude:	Not reported
Longitude:	Not reported
DEC Memo:	12/10/07-Hiralkumar Patel. DEC Vought spoke with Mr. Fries. he complained about speedy dry on sidewalk, outside of building. as per Mr. Fries, oil spilled from oil delivery truck about week ago. driver put speedy dry and left. as per Mr. Fries, no odors inside building. DEC Vought asked for contact for property manager or super. Mr. Fries doesn't have anybody's contact info or oil company's info. no soil/drain affected. case closed.
Remarks:	unknown amount spilled; has not yet been cleaned up; there is no clean up scheduled at this time; would like a rep to call asap; says

RESIDANCIAL BUILDING (Continued) **S108981015**

it has been there for a week; it is on the side of the entrance of the building, on the cement sidewalk

All Materials:

Site ID:	390786
Operable Unit ID:	1147879
Operable Unit:	01
Material ID:	2138362
Material Code:	0016A
Material Name:	non PCB oil
Case No.:	Not reported
Material FA:	Petroleum
Quantity:	.00
Units:	G
Recovered:	.00
Resource Affected:	Soil
Oxygenate:	Not reported

N93 **2766 UNIVERSITY AVE.** **NY AST** **A100166490**
NNW **2764-66 UNIVERSITY AVENUE** **N/A**
< 1/8 **BRONX, NY 10468**
0.074 mi.
392 ft. **Site 2 of 5 in cluster N**

Relative:
Higher

Actual:
159 ft.

AST:

Name:	2766 UNIVERSITY AVE.
Address:	2764-66 UNIVERSITY AVENUE
City,State,Zip:	BRONX, NY 10468
Region:	STATE
DEC Region:	2
Site Status:	Unregulated/Closed
Facility Id:	2-241687
Program Type:	PBS
UTM X:	592739.06250
UTM Y:	4524977.00000
Expiration Date:	N/A
Site Type:	Apartment Building/Office Building

Affiliation Records:

Site Id:	9219
Affiliation Type:	Facility Operator
Company Name:	2766 UNIVERSITY AVE.
Contact Type:	Not reported
Contact Name:	JUAN BALBUCA
Address1:	Not reported
Address2:	Not reported
City:	Not reported
State:	NN
Zip Code:	Not reported
Country Code:	001
Phone:	(718) 228-0020
EMail:	Not reported
Fax Number:	Not reported
Modified By:	DAFRANCI
Date Last Modified:	2018-04-05

Site Id:	9219
Affiliation Type:	Emergency Contact

2766 UNIVERSITY AVE. (Continued) **A100166490**

Company Name:	2764-66 REALTY LLC
Contact Type:	Not reported
Contact Name:	JAC ZADRIMA
Address1:	Not reported
Address2:	Not reported
City:	Not reported
State:	NN
Zip Code:	Not reported
Country Code:	999
Phone:	(718) 228-0020
EMail:	Not reported
Fax Number:	Not reported
Modified By:	DAFRANCI
Date Last Modified:	2018-04-05

Site Id:	9219
Affiliation Type:	Facility Owner
Company Name:	2764-66 REALTY LLC
Contact Type:	MANAGER
Contact Name:	DANNY GUO
Address1:	4419 3RD AVE , STE 4A
Address2:	Not reported
City:	BRONX
State:	NY
Zip Code:	10457
Country Code:	001
Phone:	(718) 228-0020
EMail:	Not reported
Fax Number:	Not reported
Modified By:	DAFRANCI
Date Last Modified:	2018-04-05

Site Id:	9219
Affiliation Type:	Mail Contact
Company Name:	2764-66 REALTY, LLC
Contact Type:	Not reported
Contact Name:	DANNY GUO
Address1:	4419 3RD AVE , SUITE 4A
Address2:	Not reported
City:	BRONX
State:	NY
Zip Code:	10457
Country Code:	001
Phone:	(718) 228-0020
EMail:	DGUO@GENREALGROUP.COM
Fax Number:	Not reported
Modified By:	DAFRANCI
Date Last Modified:	2018-04-05

Tank Info:

Tank Number:	001
Tank Id:	9960
Material Code:	0001
Common Name of Substance:	#2 Fuel Oil (On-Site Consumption)

2766 UNIVERSITY AVE. (Continued) **A100166490**

Equipment Records:

E00 - Piping Secondary Containment - None
H00 - Tank Leak Detection - None
L09 - Piping Leak Detection - Exempt Suction Piping
G00 - Tank Secondary Containment - None
J02 - Dispenser - Suction Dispenser
A00 - Tank Internal Protection - None
K00 - Spill Prevention - None
I04 - Overfill - Product Level Gauge (A/G)
B00 - Tank External Protection - None
C00 - Pipe Location - No Piping
D02 - Pipe Type - Galvanized Steel
F00 - Pipe External Protection - None

Tank Location:	Aboveground - contact with soil.... Tank bottom rests on soil, allowing no visual inspection.
Tank Type:	Steel/Carbon Steel/Iron
Tank Status:	Closed - Removed
Pipe Model:	Not reported
Install Date:	01/01/1943
Capacity Gallons:	5000
Tightness Test Method:	-
Date Test:	Not reported
Next Test Date:	Not reported
Date Tank Closed:	01/16/2018
Register:	True
Modified By:	MJGRIFFI
Last Modified:	05/09/2022
Material Name:	#2 fuel oil (on-site consumption)

G94 **MTA NYCT - JEROME AVENUE KINGSBRIDGE ROAD SUBSTATI** **RCRA-SQG** **1017780101**
South **2633 JEROME AVE** **NYR000216937**
< 1/8 **BRONX, NY 10468**
0.075 mi.
396 ft. **Site 7 of 9 in cluster G**

Relative: **Lower**

Actual: **128 ft.**

RCRA Listings:

Date Form Received by Agency:	20150130
Handler Name:	Mta Nyct - Jerome Avenue Kingsbridge Road Substation
Handler Address:	Jerome Ave
Handler City,State,Zip:	BRONX, NY 10468
EPA ID:	NYR000216937
Contact Name:	GERALD LEZEAU
Contact Address:	BROADWAY 5TH FL 503
Contact City,State,Zip:	NEW YORK, NY 10004
Contact Telephone:	646-252-3535
Contact Fax:	646-252-3509
Contact Email:	GERALD.LEZEAU@NYCT.COM
Contact Title:	ELECTRICAL ENGINEER 2
EPA Region:	02
Land Type:	State
Federal Waste Generator Description:	Small Quantity Generator
Non-Notifier:	Not reported
Biennial Report Cycle:	Not reported
Accessibility:	Not reported
Active Site Indicator:	Handler Activities
State District Owner:	Ny
State District:	NYSDEC R2

MTA NYCT - JEROME AVENUE KINGSBRIDGE ROAD SUBSTATION (Continued) **1017780101**

Mailing Address:	BROADWAY 5TH FL 503
Mailing City,State,Zip:	NEW YORK, NY 10004
Owner Name:	Mta Nyct
Owner Type:	State
Operator Name:	Mta Nyct
Operator Type:	State
Short-Term Generator Activity:	No
Importer Activity:	No
Mixed Waste Generator:	No
Transporter Activity:	No
Transfer Facility Activity:	No
Recycler Activity with Storage:	No
Small Quantity On-Site Burner Exemption:	No
Smelting Melting and Refining Furnace Exemption:	No
Underground Injection Control:	No
Off-Site Waste Receipt:	No
Universal Waste Indicator:	No
Universal Waste Destination Facility:	No
Federal Universal Waste:	No
Active Site State-Reg Handler:	---
Federal Facility Indicator:	Not reported
Hazardous Secondary Material Indicator:	N
Sub-Part K Indicator:	Not reported
2018 GPRA Permit Baseline:	Not on the Baseline
2018 GPRA Renewals Baseline:	Not on the Baseline
202 GPRA Corrective Action Baseline:	No
Subject to Corrective Action Universe:	No
Non-TSDFs Where RCRA CA has Been Imposed Universe:	No
Corrective Action Priority Ranking:	No NCAPS ranking
Environmental Control Indicator:	No
Institutional Control Indicator:	No
Human Exposure Controls Indicator:	N/A
Groundwater Controls Indicator:	N/A
Significant Non-Complier Universe:	No
Unaddressed Significant Non-Complier Universe:	No
Addressed Significant Non-Complier Universe:	No
Significant Non-Complier With a Compliance Schedule Universe:	No
Financial Assurance Required:	Not reported
Handler Date of Last Change:	20150130
Recognized Trader-Importer:	No
Recognized Trader-Exporter:	No
Importer of Spent Lead Acid Batteries:	No
Exporter of Spent Lead Acid Batteries:	No
Recycler Activity Without Storage:	No
Manifest Broker:	No
Sub-Part P Indicator:	No

Hazardous Waste Summary:

Waste Code:	D008
Waste Description:	Lead

Handler - Owner Operator:

Owner/Operator Indicator:	Owner
Owner/Operator Name: MTA NYCT	
Legal Status:	State

MTA NYCT - JEROME AVENUE KINGSBRIDGE ROAD SUBSTATION (Continued) **1017780101**

Date Became Current:	19680301
Date Ended Current:	Not reported
Owner/Operator Address:	2 BROADWAY 5TH FL 503
Owner/Operator City,State,Zip:	NEW YORK, NY 10004
Owner/Operator Telephone:	646-252-3535
Owner/Operator Telephone Ext:	Not reported
Owner/Operator Fax:	Not reported
Owner/Operator Email:	Not reported
Owner/Operator Indicator:	Operator
Owner/Operator Name: MTA NYCT	
Legal Status:	State
Date Became Current:	19680301
Date Ended Current:	Not reported
Owner/Operator Address:	Not reported
Owner/Operator City,State,Zip:	Not reported
Owner/Operator Telephone:	Not reported
Owner/Operator Telephone Ext:	Not reported
Owner/Operator Fax:	Not reported
Owner/Operator Email:	Not reported

Historic Generators:

Receive Date:	20150130
Handler Name:	MTA NYCT - JEROME AVENUE KINGSBRIDGE ROAD SUBSTATION
Federal Waste Generator Description:	Small Quantity Generator
State District Owner:	Ny
Large Quantity Handler of Universal Waste:	No
Recognized Trader Importer:	No
Recognized Trader Exporter:	No
Spent Lead Acid Battery Importer:	No
Spent Lead Acid Battery Exporter:	No
Current Record:	Yes
Non Storage Recycler Activity:	Not reported
Electronic Manifest Broker:	Not reported

List of NAICS Codes and Descriptions:

NAICS Code:	485111
NAICS Description:	MIXED MODE TRANSIT SYSTEMS

Facility Has Received Notices of Violations:

Violations:	No Violations Found

Evaluation Action Summary:

Evaluations:	No Evaluations Found

G95 **MTA NYCT - JEROME AVENUE KINGSBRIDGE ROAD SUBSTATI** **NJ MANIFEST** **S120679056**
South **2633 JEROME AVE** **N/A**
< 1/8 **BRONX, NY 10468**
0.075 mi.
396 ft. **Site 8 of 9 in cluster G**

Relative:
Lower

Actual:
128 ft.

NJ MANIFEST:

EPA ID:	NYR000216937
Name:	MTA NYCT - JEROME AVENUE KINGSBRIDGE ROAD SUBSTATION
Address:	2633 JEROME AVE
City,State,Zip:	BRONX, NY 10468
County:	Not reported
Mailing Address:	BROADWAY 5TH FL 503
Mailing City,State,Zip:	NEW YORK, NY 10004
Telephone:	Not reported
Emergency Telephone:	Not reported
Contact:	GERALD LEZEAU
Comments:	Not reported
SIC Code:	Not reported
County:	NY005
Municipal:	Not reported
Previous EPAID:	Not reported
Generator Flag:	Not reported
Transporter Flag:	Not reported
TSDF Flag:	Not reported
Name Change:	Not reported
Date Change:	Not reported

Manifest Data:

EPA ID:	NYR000216937
Manifest Number:	014168144JJK
Date Shipped:	10/9/2015
TSDF EPA ID:	NJD002200046
Transporter EPA ID:	NJR000027193
Transporter 2 EPA ID:	Not reported
Transporter 3 EPA ID:	Not reported
Transporter 4 EPA ID:	Not reported
Transporter 5 EPA ID:	Not reported
Transporter 6 EPA ID:	Not reported
Transporter 7 EPA ID:	Not reported
Transporter 8 EPA ID:	Not reported
Transporter 9 EPA ID:	Not reported
Transporter 10 EPA ID:	Not reported
Date Trans1 Transported Waste:	Not reported
Date Trans2 Transported Waste:	Not reported
Date Trans3 Transported Waste:	Not reported
Date Trans4 Transported Waste:	Not reported
Date Trans5 Transported Waste:	Not reported
Date Trans6 Transported Waste:	Not reported
Date Trans7 Transported Waste:	Not reported
Date Trans8 Transported Waste:	Not reported
Date Trans9 Transported Waste:	Not reported
Date Trans10 Transported Waste:	Not reported
Date TSDF Received Waste:	Not reported
TSDF EPA Facility Name:	Not reported
QTY Units:	Not reported
Transporter SEQ ID:	Not reported
Transporter-1 Date:	Not reported
Waste SEQ ID:	Not reported
Waste Type Code 2:	Not reported

MTA NYCT - JEROME AVENUE KINGSBRIDGE ROAD SUBSTATION (Continued) **S120679056**

Waste Type Code 3:	Not reported
Waste Type Code 4:	Not reported
Waste Type Code 5:	Not reported
Waste Type Code 6:	Not reported
Date Accepted:	Not reported
Manifest Discrepancy Type:	Not reported
Data Entry Number:	Not reported
Was Load Rejected:	Not reported
Reason Load Was Rejected:	Not reported
EPA ID:	NYR000216937
Manifest Number:	014162460JJK
Date Shipped:	9/10/2015
TSDF EPA ID:	NJD002200046
Transporter EPA ID:	NJ0000027193
Transporter 2 EPA ID:	Not reported
Transporter 3 EPA ID:	Not reported
Transporter 4 EPA ID:	Not reported
Transporter 5 EPA ID:	Not reported
Transporter 6 EPA ID:	Not reported
Transporter 7 EPA ID:	Not reported
Transporter 8 EPA ID:	Not reported
Transporter 9 EPA ID:	Not reported
Transporter 10 EPA ID:	Not reported
Date Trans1 Transported Waste:	Not reported
Date Trans2 Transported Waste:	Not reported
Date Trans3 Transported Waste:	Not reported
Date Trans4 Transported Waste:	Not reported
Date Trans5 Transported Waste:	Not reported
Date Trans6 Transported Waste:	Not reported
Date Trans7 Transported Waste:	Not reported
Date Trans8 Transported Waste:	Not reported
Date Trans9 Transported Waste:	Not reported
Date Trans10 Transported Waste:	Not reported
Date TSDF Received Waste:	Not reported
TSDF EPA Facility Name:	Not reported
QTY Units:	Not reported
Transporter SEQ ID:	Not reported
Transporter-1 Date:	Not reported
Waste SEQ ID:	Not reported
Waste Type Code 2:	Not reported
Waste Type Code 3:	Not reported
Waste Type Code 4:	Not reported
Waste Type Code 5:	Not reported
Waste Type Code 6:	Not reported
Date Accepted:	Not reported
Manifest Discrepancy Type:	Not reported
Data Entry Number:	Not reported
Was Load Rejected:	Not reported
Reason Load Was Rejected:	Not reported
EPA ID:	NYR000216937
Manifest Number:	014162460JJK
Date Shipped:	9/10/2015
TSDF EPA ID:	NJD002200046
Transporter EPA ID:	NJ0000027193
Transporter 2 EPA ID:	Not reported

MTA NYCT - JEROME AVENUE KINGSBRIDGE ROAD SUBSTATION (Continued) **S120679056**

Transporter 3 EPA ID:	Not reported
Transporter 4 EPA ID:	Not reported
Transporter 5 EPA ID:	Not reported
Transporter 6 EPA ID:	Not reported
Transporter 7 EPA ID:	Not reported
Transporter 8 EPA ID:	Not reported
Transporter 9 EPA ID:	Not reported
Transporter 10 EPA ID:	Not reported
Date Trans1 Transported Waste:	Not reported
Date Trans2 Transported Waste:	Not reported
Date Trans3 Transported Waste:	Not reported
Date Trans4 Transported Waste:	Not reported
Date Trans5 Transported Waste:	Not reported
Date Trans6 Transported Waste:	Not reported
Date Trans7 Transported Waste:	Not reported
Date Trans8 Transported Waste:	Not reported
Date Trans9 Transported Waste:	Not reported
Date Trans10 Transported Waste:	Not reported
Date TSDF Received Waste:	Not reported
TSDF EPA Facility Name:	Not reported
QTY Units:	Not reported
Transporter SEQ ID:	Not reported
Transporter-1 Date:	Not reported
Waste SEQ ID:	Not reported
Waste Type Code 2:	Not reported
Waste Type Code 3:	Not reported
Waste Type Code 4:	Not reported
Waste Type Code 5:	Not reported
Waste Type Code 6:	Not reported
Date Accepted:	Not reported
Manifest Discrepancy Type:	Not reported
Data Entry Number:	Not reported
Was Load Rejected:	Not reported
Reason Load Was Rejected:	Not reported

G96 **MTA NYCT - JEROME AVENUE KINGSBRIDGE ROAD SUBSTATI** **NY MANIFEST** **S118260182**
South **2633 JEROME AVE** **N/A**
< 1/8 **BRONX, NY 10468**
0.075 mi.
396 ft. **Site 9 of 9 in cluster G**

Relative: NY MANIFEST:
Lower

Actual: EPA ID:	NYR000216937
128 ft. Country:	USA
Name:	MTA NYCT - JEROME AVENUE KINGSBRIDGE ROAD SUBSTATION
Address:	2633 JEROME AVE
Address 2:	Not reported
City,State,Zip:	BRONX, NY 10468
Zip 4:	Not reported
Location Address 1:	2633 JEROME AVE
Location Address 2:	Not reported
Location City,State,Zip:	BRONX, NY 10468
Location Zip 4:	Not reported
Facility Status:	Not reported
Total Tanks:	Not reported
Code:	BP

MTA NYCT - JEROME AVENUE KINGSBRIDGE ROAD SUBSTATION (Continued) **S118260182**

Mailing:

Mailing Name:	MTA NYCT - JEROME AVENUE KINGSBRIDGE ROAD SUBSTATION
Mailing Contact:	NYCTA/OSSCPM
Mailing Address 1:	2 BROADWAY - RM A27.64
Mailing Address 2:	Not reported
Mailing City,State,Zip:	NEW YORK, NY 10004
Mailing Zip 4:	Not reported
Mailing Country:	USA
Mailing Phone:	6462525777

Manifest Data:

Document ID:	Not reported
Manifest Status:	Not reported
Trans1 State ID:	NJ0000027193
Year:	2018
Trans2 State ID:	Not reported
Generator Ship Date:	10/09/2015
Trans1 Recv Date:	10/09/2015
Trans2 Recv Date:	Not reported
TSD Site Recv Date:	10/09/2015
Part A Recv Date:	Not reported
Part B Recv Date:	Not reported
Generator EPA ID:	NYR000216937
Trans1 EPA ID:	Not reported
Trans2 EPA ID:	Not reported
TSDF ID 1:	NJD002200046
TSDF ID 2:	Not reported
Manifest Tracking Number:	014168144JJK
Import Indicator:	N
Export Indicator:	N
Discr Quantity Indicator:	N
Discr Type Indicator:	N
Discr Residue Indicator:	N
Discr Partial Reject Indicator:	N
Discr Full Reject Indicator:	N
Manifest Ref Number:	Not reported
Alt Facility RCRA ID:	Not reported
Alt Facility Sign Date:	Not reported
MGMT Method Type Code:	H141
Waste Code a:	LEAD
Waste Code b:	Not reported
Waste Code c:	Not reported
Waste Code e:	Not reported
Waste Code f:	Not reported
Waste Code g:	Not reported
Waste Code 1:	Not reported
Waste Code 2:	Not reported
Waste Code 3:	Not reported
Waste Code 4:	Not reported
Waste Code 5:	Not reported
Waste Code 6:	Not reported
Quantity:	250
Units:	Pounds
Number of Containers:	1
Container Type:	Metal drums, barrels, kegs
Handling Method:	Treat

MTA NYCT - JEROME AVENUE KINGSBRIDGE ROAD SUBSTATION (Continued) **S118260182**

Specific Gravity:	1
Document ID:	Not reported
Manifest Status:	Not reported
Trans1 State ID:	NJ0000027193
Year:	2018
Trans2 State ID:	Not reported
Generator Ship Date:	09/10/2015
Trans1 Recv Date:	09/10/2015
Trans2 Recv Date:	Not reported
TSD Site Recv Date:	09/10/2015
Part A Recv Date:	Not reported
Part B Recv Date:	Not reported
Generator EPA ID:	NYR000216937
Trans1 EPA ID:	Not reported
Trans2 EPA ID:	Not reported
TSDF ID 1:	NJD002200046
TSDF ID 2:	Not reported
Manifest Tracking Number:	014162460JJK
Import Indicator:	N
Export Indicator:	N
Discr Quantity Indicator:	N
Discr Type Indicator:	N
Discr Residue Indicator:	N
Discr Partial Reject Indicator:	N
Discr Full Reject Indicator:	N
Manifest Ref Number:	Not reported
Alt Facility RCRA ID:	Not reported
Alt Facility Sign Date:	Not reported
MGMT Method Type Code:	H141
Waste Code a:	LEAD
Waste Code b:	Not reported
Waste Code c:	Not reported
Waste Code e:	Not reported
Waste Code f:	Not reported
Waste Code g:	Not reported
Waste Code 1:	Not reported
Waste Code 2:	Not reported
Waste Code 3:	Not reported
Waste Code 4:	Not reported
Waste Code 5:	Not reported
Waste Code 6:	Not reported
Quantity:	850
Units:	Pounds
Number of Containers:	5
Container Type:	Metal drums, barrels, kegs
Handling Method:	Treat
Specific Gravity:	1
Document ID:	Not reported
Manifest Status:	Not reported
Trans1 State ID:	NJ0000027193
Year:	2018
Trans2 State ID:	Not reported
Generator Ship Date:	09/10/2015
Trans1 Recv Date:	09/10/2015
Trans2 Recv Date:	Not reported

MTA NYCT - JEROME AVENUE KINGSBRIDGE ROAD SUBSTATION (Continued) **S118260182**

TSD Site Recv Date:	09/10/2015
Part A Recv Date:	Not reported
Part B Recv Date:	Not reported
Generator EPA ID:	NYR000216937
Trans1 EPA ID:	Not reported
Trans2 EPA ID:	Not reported
TSDF ID 1:	NJD002200046
TSDF ID 2:	Not reported
Manifest Tracking Number:	014162460JJK
Import Indicator:	N
Export Indicator:	N
Discr Quantity Indicator:	N
Discr Type Indicator:	N
Discr Residue Indicator:	N
Discr Partial Reject Indicator:	N
Discr Full Reject Indicator:	N
Manifest Ref Number:	Not reported
Alt Facility RCRA ID:	Not reported
Alt Facility Sign Date:	Not reported
MGMT Method Type Code:	H141
Waste Code a:	LEAD
Waste Code b:	Not reported
Waste Code c:	Not reported
Waste Code e:	Not reported
Waste Code f:	Not reported
Waste Code g:	Not reported
Waste Code 1:	Not reported
Waste Code 2:	Not reported
Waste Code 3:	Not reported
Waste Code 4:	Not reported
Waste Code 5:	Not reported
Waste Code 6:	Not reported
Quantity:	50
Units:	Pounds
Number of Containers:	1
Container Type:	Metal drums, barrels, kegs
Handling Method:	Treat
Specific Gravity:	1

K97 **193 REALTY, LLC** **NY AST** **A100291679**
SSE **25 EAST 193RD STREET** **N/A**
< 1/8 **BRONX, NY 10468**
0.076 mi.
399 ft. **Site 3 of 3 in cluster K**

Relative: AST:
Lower

Name:	193 REALTY, LLC
Address:	25 EAST 193RD STREET
City,State,Zip:	BRONX, NY 10468
Region:	STATE
DEC Region:	2
Site Status:	Active
Facility Id:	2-600206
Program Type:	PBS
UTM X:	592937.10167
UTM Y:	4524523.32448
Expiration Date:	07/07/2028

Actual:
128 ft.

193 REALTY, LLC (Continued) **A100291679**

Site Type: Apartment Building/Office Building

Affiliation Records:

Site Id: 22189
Affiliation Type: Facility Operator
Company Name: 193 REALTY, LLC
Contact Type: Not reported
Contact Name: ARNOLD R. PERLA
Address1: Not reported
Address2: Not reported
City: Not reported
State: NN
Zip Code: Not reported
Country Code: 001
Phone: (646) 996-1140
EMail: Not reported
Fax Number: Not reported
Modified By: MFLEONAR
Date Last Modified: 2018-04-18

Site Id: 22189
Affiliation Type: Mail Contact
Company Name: 193 REALTY LLC
Contact Type: Not reported
Contact Name: CARL CHAIMS
Address1: P.O. BOX 4-0010
Address2: Not reported
City: BROOKLYN
State: NY
Zip Code: 11204-0010
Country Code: 001
Phone: (718) 258-4412
EMail: Not reported
Fax Number: Not reported
Modified By: MFLEONAR
Date Last Modified: 2018-04-18

Site Id: 22189
Affiliation Type: Emergency Contact
Company Name: 193 REALTY LLC
Contact Type: Not reported
Contact Name: ARNOLD R. PERLA
Address1: Not reported
Address2: Not reported
City: Not reported
State: NN
Zip Code: Not reported
Country Code: 999
Phone: (646) 996-1140
EMail: Not reported
Fax Number: Not reported
Modified By: MFLEONAR
Date Last Modified: 2018-04-18

Site Id: 22189
Affiliation Type: Facility Owner
Company Name: 193 REALTY LLC
Contact Type: OWNER

193 REALTY, LLC (Continued) **A100291679**

Contact Name:	CARL CHAIMS
Address1:	P.O. BOX 4-0010
Address2:	Not reported
City:	BROOKLYN
State:	NY
Zip Code:	11204
Country Code:	001
Phone:	(718) 258-4412
EMail:	Not reported
Fax Number:	Not reported
Modified By:	JSMACRI
Date Last Modified:	2023-04-25

Tank Info:

Tank Number:	001
Tank Id:	41554
Material Code:	0003
Common Name of Substance:	#6 Fuel Oil (On-Site Consumption)

Equipment Records:

	J02 - Dispenser - Suction Dispenser
	L09 - Piping Leak Detection - Exempt Suction Piping
	E00 - Piping Secondary Containment - None
	G03 - Tank Secondary Containment - Vault (w/o access)
	F00 - Pipe External Protection - None
	H00 - Tank Leak Detection - None
	I04 - Overfill - Product Level Gauge (A/G)
	C01 - Pipe Location - Aboveground
	K00 - Spill Prevention - None
	D01 - Pipe Type - Steel/Carbon Steel/Iron
	A00 - Tank Internal Protection - None
	B01 - Tank External Protection - Painted/Asphalt Coating
Tank Location:	Aboveground - on saddles, legs, racks, etc.... Tank bottom is elevated above grade or tank pad, allowing visual inspection.
Tank Type:	Steel/Carbon Steel/Iron
Tank Status:	In Service
Pipe Model:	Not reported
Install Date:	01/01/1931
Capacity Gallons:	5000
Tightness Test Method:	-
Date Test:	Not reported
Next Test Date:	Not reported
Date Tank Closed:	Not reported
Register:	True
Modified By:	MJGRIFFI
Last Modified:	05/09/2022
Material Name:	#2 fuel oil (on-site consumption)

M98 **CON EDISON** **NY AST** **U003385127**
NNW **2751 UNIVERSITY AVE** **NY MANIFEST** **N/A**
< 1/8 **BRONX, NY 10468**
0.076 mi.
402 ft. **Site 3 of 10 in cluster M**

Relative:
Higher

Actual:
162 ft.

AST:

Name:	2751 UNIVERSITY AVENUE., LLC
Address:	2751 UNIVERSITY AVENUE
City,State,Zip:	BRONX, NY 10468
Region:	STATE
DEC Region:	2
Site Status:	Active
Facility Id:	2-096563
Program Type:	PBS
UTM X:	592713.01728
UTM Y:	4524936.65897
Expiration Date:	04/05/2026
Site Type:	Apartment Building/Office Building

Affiliation Records:

Site Id:	2741
Affiliation Type:	Facility Operator
Company Name:	2751 UNIVERSITY AVENUE., LLC
Contact Type:	Not reported
Contact Name:	MORGYN REXHEPI
Address1:	Not reported
Address2:	Not reported
City:	Not reported
State:	NN
Zip Code:	Not reported
Country Code:	001
Phone:	(914) 804-2774
EMail:	Not reported
Fax Number:	Not reported
Modified By:	MSBAPTIS
Date Last Modified:	2011-04-19

Site Id:	2741
Affiliation Type:	Emergency Contact
Company Name:	PRIME RESIDENTIAL BRONX R&R III LLC
Contact Type:	Not reported
Contact Name:	EMILIANA CABRERA
Address1:	Not reported
Address2:	Not reported
City:	Not reported
State:	NN
Zip Code:	Not reported
Country Code:	999
Phone:	(917) 731-4973
EMail:	Not reported
Fax Number:	Not reported
Modified By:	MSBAPTIS
Date Last Modified:	2011-04-19

Site Id:	2741
Affiliation Type:	Mail Contact
Company Name:	2751 UNIVERSITY AVE LLC
Contact Type:	Not reported
Contact Name:	BRAHIM REXHEPI

CON EDISON (Continued) **U003385127**

Address1:	P.O. BOX 620
Address2:	Not reported
City:	AMAWALK
State:	NY
Zip Code:	10501
Country Code:	001
Phone:	(914) 804-3423
EMail:	BREXHEPI@AOL.COM
Fax Number:	Not reported
Modified By:	NTFREEMA
Date Last Modified:	2016-04-13

Site Id:	2741
Affiliation Type:	Facility Owner
Company Name:	2751 UNIVERSITY AVE LLC
Contact Type:	OWNER
Contact Name:	BRAHIM REXHEPI
Address1:	2751 UNIVERSITY AVE
Address2:	Not reported
City:	AMAWALK
State:	NY
Zip Code:	10501
Country Code:	001
Phone:	(914) 804-2774
EMail:	Not reported
Fax Number:	Not reported
Modified By:	NTFREEMA
Date Last Modified:	2016-04-13

Tank Info:

Tank Number:	001
Tank Id:	5104
Material Code:	0001
Common Name of Substance:	#2 Fuel Oil (On-Site Consumption)

Equipment Records:

	H05 - Tank Leak Detection - In-Tank System (ATG)
	L09 - Piping Leak Detection - Exempt Suction Piping
	B00 - Tank External Protection - None
	F00 - Pipe External Protection - None
	G00 - Tank Secondary Containment - None
	J02 - Dispenser - Suction Dispenser
	C03 - Pipe Location - Aboveground/Underground Combination
	I04 - Overfill - Product Level Gauge (A/G)
	A00 - Tank Internal Protection - None
	D01 - Pipe Type - Steel/Carbon Steel/Iron
Tank Location:	Aboveground - contact with soil.... Tank bottom rests on soil, allowing no visual inspection.
Tank Type:	Steel/Carbon Steel/Iron
Tank Status:	In Service
Pipe Model:	Not reported
Install Date:	01/15/1992
Capacity Gallons:	4000
Tightness Test Method:	NN
Date Test:	Not reported

CON EDISON (Continued) **U003385127**

Next Test Date: Not reported
Date Tank Closed: Not reported
Register: True
Modified By: MJGRIFFI
Last Modified: 05/09/2022
Material Name: #2 fuel oil (on-site consumption)

NY MANIFEST:
EPA ID: NYP004505582
Country: USA
Name: CON EDISON
Address: 2751 UNIVERSITY AVE
Address 2: SB11955
City,State,Zip: BRONX, NY 10468
Zip 4: Not reported
Location Address 1: 2751 UNIVERSITY AVE
Location Address 2: SB11955
Location City,State,Zip: BRONX, NY 10468
Location Zip 4: Not reported
Facility Status: Not reported
Total Tanks: Not reported
Code: BP

Mailing:
Mailing Name: CON EDISON
Mailing Contact: CON EDISON
Mailing Address 1: 4 IRIVING PL
Mailing Address 2: 15TH FL
Mailing City,State,Zip: NEW YORK, NY 10003
Mailing Zip 4: Not reported
Mailing Country: USA
Mailing Phone: Not reported

Manifest Data:
Document ID: Not reported
Manifest Status: Not reported
Trans1 State ID: NJD003812047
Year: 2018
Trans2 State ID: Not reported
Generator Ship Date: 04/18/2014
Trans1 Recv Date: 04/18/2014
Trans2 Recv Date: Not reported
TSD Site Recv Date: 04/21/2014
Part A Recv Date: Not reported
Part B Recv Date: Not reported
Generator EPA ID: NYP004505582
Trans1 EPA ID: Not reported
Trans2 EPA ID: Not reported
TSDF ID 1: NJD991291105
TSDF ID 2: Not reported
Manifest Tracking Number: 002359985GBF
Import Indicator: N
Export Indicator: N
Discr Quantity Indicator: N
Discr Type Indicator: N
Discr Residue Indicator: N
Discr Partial Reject Indicator: N

CON EDISON (Continued) **U003385127**

Discr Full Reject Indicator:	N
Manifest Ref Number:	Not reported
Alt Facility RCRA ID:	Not reported
Alt Facility Sign Date:	Not reported
MGMT Method Type Code:	H110
Waste Code a:	LEAD
Waste Code b:	Not reported
Waste Code c:	Not reported
Waste Code e:	Not reported
Waste Code f:	Not reported
Waste Code g:	Not reported
Waste Code 1:	Not reported
Waste Code 2:	Not reported
Waste Code 3:	Not reported
Waste Code 4:	Not reported
Waste Code 5:	Not reported
Waste Code 6:	Not reported
Quantity:	1000
Units:	Pounds
Number of Containers:	1
Container Type:	Cargo tanks (tank trucks)
Handling Method:	Treat
Specific Gravity:	1

M99 **CON EDISON** **NY MANIFEST** **S117060750**
NNW **2751 UNIVERSITY AVE FRONT OF** **N/A**
< 1/8 **BRONX, NY 10452**
0.076 mi.
402 ft. **Site 4 of 10 in cluster M**

Relative:
Higher

Actual:
162 ft.

NY MANIFEST:

EPA ID:	NYP004529913
Country:	USA
Name:	CON EDISON
Address:	2751 UNIVERSITY AVE FRONT OF
Address 2:	Not reported
City,State,Zip:	BRONX, NY 10452
Zip 4:	Not reported
Location Address 1:	2761 UNIVERSITY AV
Location Address 2:	SB11956
Location City,State,Zip:	BRONX, NY 10461
Location Zip 4:	Not reported
Facility Status:	Not reported
Total Tanks:	Not reported
Code:	BP

Mailing:

Mailing Name:	CON EDISON
Mailing Contact:	CON EDISON
Mailing Address 1:	4 IRVING PL
Mailing Address 2:	15TH FL
Mailing City,State,Zip:	NEW YORK, NY 10003
Mailing Zip 4:	Not reported
Mailing Country:	USA
Mailing Phone:	Not reported

CON EDISON (Continued) **S117060750**

Manifest Data:

Document ID:	Not reported
Manifest Status:	Not reported
Trans1 State ID:	NJD003812047
Year:	2018
Trans2 State ID:	Not reported
Generator Ship Date:	05/13/2014
Trans1 Recv Date:	05/13/2014
Trans2 Recv Date:	Not reported
TSD Site Recv Date:	05/15/2014
Part A Recv Date:	Not reported
Part B Recv Date:	Not reported
Generator EPA ID:	NYP004529913
Trans1 EPA ID:	Not reported
Trans2 EPA ID:	Not reported
TSDF ID 1:	NJD991291105
TSDF ID 2:	Not reported
Manifest Tracking Number:	002418553GBF
Import Indicator:	N
Export Indicator:	N
Discr Quantity Indicator:	N
Discr Type Indicator:	N
Discr Residue Indicator:	N
Discr Partial Reject Indicator:	N
Discr Full Reject Indicator:	N
Manifest Ref Number:	Not reported
Alt Facility RCRA ID:	Not reported
Alt Facility Sign Date:	Not reported
MGMT Method Type Code:	H110
Waste Code a:	LEAD
Waste Code b:	Not reported
Waste Code c:	Not reported
Waste Code e:	Not reported
Waste Code f:	Not reported
Waste Code g:	Not reported
Waste Code 1:	Not reported
Waste Code 2:	Not reported
Waste Code 3:	Not reported
Waste Code 4:	Not reported
Waste Code 5:	Not reported
Waste Code 6:	Not reported
Quantity:	800
Units:	Pounds
Number of Containers:	1
Container Type:	Cargo tanks (tank trucks)
Handling Method:	Treat
Specific Gravity:	1

M100 **CON EDISON SERVICE BOX: 11956** **RCRA NonGen / NLR** **1017775166**
NNW **2751 UNIVERSITY AVE FRONT OF** **FINDS** **NYP004529913**
< 1/8 **BRONX, NY 10452**
0.076 mi.
402 ft. **Site 5 of 10 in cluster M**

Relative:
Higher

Actual:
162 ft.

RCRA Listings:

Date Form Received by Agency:	20140613
Handler Name:	Con Edison Service Box: 11956
Handler Address:	University Ave Front Of
Handler City,State,Zip:	BRONX, NY 10452
EPA ID:	NYP004529913
Contact Name:	THOMAS TEELING
Contact Address:	Not reported
Contact City,State,Zip:	Not reported
Contact Telephone:	212-460-3770
Contact Fax:	Not reported
Contact Email:	Not reported
Contact Title:	SENIOR SCIENTIST
EPA Region:	02
Land Type:	Private
Federal Waste Generator Description:	Not a generator, verified
Non-Notifier:	Not reported
Biennial Report Cycle:	Not reported
Accessibility:	Not reported
Active Site Indicator:	Not reported
State District Owner:	Ny
State District:	NYSDEC R2
Mailing Address:	IRVING PL, 15TH FL NE
Mailing City,State,Zip:	NEW YORK, NY 10003
Owner Name:	Not reported
Owner Type:	Not reported
Operator Name:	Not reported
Operator Type:	Not reported
Short-Term Generator Activity:	No
Importer Activity:	No
Mixed Waste Generator:	No
Transporter Activity:	No
Transfer Facility Activity:	No
Recycler Activity with Storage:	No
Small Quantity On-Site Burner Exemption:	No
Smelting Melting and Refining Furnace Exemption:	No
Underground Injection Control:	No
Off-Site Waste Receipt:	No
Universal Waste Indicator:	No
Universal Waste Destination Facility:	No
Federal Universal Waste:	No
Active Site State-Reg Handler:	---
Federal Facility Indicator:	Not reported
Hazardous Secondary Material Indicator:	N
Sub-Part K Indicator:	Not reported
2018 GPRA Permit Baseline:	Not on the Baseline
2018 GPRA Renewals Baseline:	Not on the Baseline
202 GPRA Corrective Action Baseline:	No
Subject to Corrective Action Universe:	No
Non-TSDFs Where RCRA CA has Been Imposed Universe:	No
Corrective Action Priority Ranking:	No NCAPS ranking
Environmental Control Indicator:	No
Institutional Control Indicator:	No

CON EDISON SERVICE BOX: 11956 (Continued) **1017775166**

Human Exposure Controls Indicator:	N/A
Groundwater Controls Indicator:	N/A
Significant Non-Complier Universe:	No
Unaddressed Significant Non-Complier Universe:	No
Addressed Significant Non-Complier Universe:	No
Significant Non-Complier With a Compliance Schedule Universe:	No
Financial Assurance Required:	Not reported
Handler Date of Last Change:	20150211
Recognized Trader-Importer:	No
Recognized Trader-Exporter:	No
Importer of Spent Lead Acid Batteries:	No
Exporter of Spent Lead Acid Batteries:	No
Recycler Activity Without Storage:	No
Manifest Broker:	No
Sub-Part P Indicator:	No

Historic Generators:

Receive Date:	20140513
Handler Name: CON EDISON	
Federal Waste Generator Description:	Large Quantity Generator
State District Owner:	Ny
Large Quantity Handler of Universal Waste:	No
Recognized Trader Importer:	No
Recognized Trader Exporter:	No
Spent Lead Acid Battery Importer:	No
Spent Lead Acid Battery Exporter:	No
Current Record:	No
Non Storage Recycler Activity:	Not reported
Electronic Manifest Broker:	Not reported

Receive Date:	20140513
Handler Name: CON EDISON	
Federal Waste Generator Description:	Not a generator, verified
State District Owner:	Ny
Large Quantity Handler of Universal Waste:	No
Recognized Trader Importer:	No
Recognized Trader Exporter:	No
Spent Lead Acid Battery Importer:	No
Spent Lead Acid Battery Exporter:	No
Current Record:	No
Non Storage Recycler Activity:	Not reported
Electronic Manifest Broker:	Not reported

Receive Date:	20140613
Handler Name: CON EDISON SERVICE BOX: 11956	
Federal Waste Generator Description:	Not a generator, verified
State District Owner:	Ny
Large Quantity Handler of Universal Waste:	No
Recognized Trader Importer:	No
Recognized Trader Exporter:	No
Spent Lead Acid Battery Importer:	No
Spent Lead Acid Battery Exporter:	No
Current Record:	Yes
Non Storage Recycler Activity:	Not reported
Electronic Manifest Broker:	Not reported

CON EDISON SERVICE BOX: 11956 (Continued) **1017775166**

List of NAICS Codes and Descriptions:
NAICS Codes: No NAICS Codes Found

Facility Has Received Notices of Violations:
Violations: No Violations Found

Evaluation Action Summary:
Evaluations: No Evaluations Found

FINDS:
Registry ID: 110063762307

Click Here for FRS Facility Detail Report:

Environmental Interest/Information System:
The Resource Conservation and Recovery Act Information System (RCRAInfo) is EPA's comprehensive information system in support of the Resource Conservation and Recovery Act (RCRA) of 1976 and the Hazardous and Solid Waste Amendments (HSWA) of 1984. It tracks many types of information about generators, transporters, treaters, storers, and disposers of hazardous waste.

Click this hyperlink while viewing on your computer to access additional FINDS: detail in the EDR Site Report.

L101 **2733 MORRIS AVENUE** **NY AST** **A100166583**
East **2733 MORRIS AVE** **N/A**
< 1/8 **BRONX, NY 10468**
0.079 mi.
419 ft. **Site 5 of 10 in cluster L**

Relative: Higher
Actual: 150 ft.

AST:

Name:	2733 MORRIS AVENUE
Address:	2733 MORRIS AVE
City,State,Zip:	BRONX, NY 10468
Region:	STATE
DEC Region:	2
Site Status:	Active
Facility Id:	2-363405
Program Type:	PBS
UTM X:	593099.60607
UTM Y:	4524764.64894
Expiration Date:	05/10/2024
Site Type:	Apartment Building/Office Building

Affiliation Records:

Site Id:	18421
Affiliation Type:	Facility Operator
Company Name:	2733 MORRIS AVENUE
Contact Type:	Not reported
Contact Name:	WILLIAM HERNANDEZ
Address1:	Not reported
Address2:	Not reported
City:	Not reported
State:	NN
Zip Code:	Not reported
Country Code:	001

2733 MORRIS AVENUE (Continued) **A100166583**

Phone:	(347) 416-9561
EMail:	Not reported
Fax Number:	Not reported
Modified By:	DMPOKRZY
Date Last Modified:	2016-06-23

Site Id:	18421
Affiliation Type:	Emergency Contact
Company Name:	2733 REALTY CO, LLC
Contact Type:	Not reported
Contact Name:	WILLIAM HERNANDEZ
Address1:	Not reported
Address2:	Not reported
City:	Not reported
State:	NN
Zip Code:	Not reported
Country Code:	999
Phone:	(347) 416-9561
EMail:	Not reported
Fax Number:	Not reported
Modified By:	DMPOKRZY
Date Last Modified:	2016-06-23

Site Id:	18421
Affiliation Type:	Facility Owner
Company Name:	2733 MORRIS HDFC
Contact Type:	ASST TO THE DIR OF OPS
Contact Name:	SHARON LESTER
Address1:	1601 BRONXDALE AVENUE, SUITE 201
Address2:	Not reported
City:	BRONX
State:	NY
Zip Code:	10462
Country Code:	001
Phone:	(718) 518-8000
EMail:	SHARONL@LANGSAMPROP.COM
Fax Number:	Not reported
Modified By:	ACDANIEL
Date Last Modified:	2021-07-30

Site Id:	18421
Affiliation Type:	Mail Contact
Company Name:	LANGSAM PROPERTY SERVICES CORP.
Contact Type:	ASST TO DIRECTOR OF OPERATIONS
Contact Name:	SHARON LESTER
Address1:	1601 BRONXDALE AVE.
Address2:	SUITE 201
City:	BRONX
State:	NY
Zip Code:	10462
Country Code:	001
Phone:	(718) 518-8000
EMail:	SHARONL@LANGSAMPROP.COM
Fax Number:	Not reported
Modified By:	ACDANIEL
Date Last Modified:	2021-07-30

2733 MORRIS AVENUE (Continued) **A100166583**

Tank Info:

Tank Number:	001
Tank Id:	25960
Material Code:	0003
Common Name of Substance:	#6 Fuel Oil (On-Site Consumption)

Equipment Records:

E00 - Piping Secondary Containment - None
G03 - Tank Secondary Containment - Vault (w/o access)
L09 - Piping Leak Detection - Exempt Suction Piping
C01 - Pipe Location - Aboveground
F06 - Pipe External Protection - Wrapped
J02 - Dispenser - Suction Dispenser
I04 - Overfill - Product Level Gauge (A/G)
A00 - Tank Internal Protection - None
B01 - Tank External Protection - Painted/Asphalt Coating
D01 - Pipe Type - Steel/Carbon Steel/Iron
K00 - Spill Prevention - None
I05 - Overfill - Vent Whistle
H99 - Tank Leak Detection - Other

Tank Location:	Aboveground - contact with soil.... Tank bottom rests on soil, allowing no visual inspection.
Tank Type:	Steel/Carbon Steel/Iron
Tank Status:	In Service
Pipe Model:	Not reported
Install Date:	05/03/1983
Capacity Gallons:	5000
Tightness Test Method:	NN
Date Test:	Not reported
Next Test Date:	Not reported
Date Tank Closed:	Not reported
Register:	True
Modified By:	MJGRIFFI
Last Modified:	05/09/2022
Material Name:	#2 fuel oil (on-site consumption)

H102 **CON EDISON** **RCRA NonGen / NLR** **1019909407**
West **2685 UNIVERSITY AVE** **FINDS** **NYP004884454**
< 1/8 **BRONX, NY 10468** **ECHO**
0.081 mi.
426 ft. **Site 2 of 15 in cluster H**

Relative: **Higher**
Actual: **157 ft.**

RCRA Listings:

Date Form Received by Agency:	20151229
Handler Name:	Con Edison
Handler Address:	University Ave
Handler City,State,Zip:	BRONX, NY 10468
EPA ID:	NYP004884454
Contact Name:	THOMAS TEELING
Contact Address:	Not reported
Contact City,State,Zip:	Not reported
Contact Telephone:	212-460-3770
Contact Fax:	Not reported
Contact Email:	Not reported
Contact Title:	Not reported
EPA Region:	02

CON EDISON (Continued) **1019909407**

Land Type:	Private
Federal Waste Generator Description:	Not a generator, verified
Non-Notifier:	Not reported
Biennial Report Cycle:	Not reported
Accessibility:	Not reported
Active Site Indicator:	Not reported
State District Owner:	Ny
State District:	NYSDEC R2
Mailing Address:	IRVING PL 15TH FL NE
Mailing City,State,Zip:	NEW YORK, NY 10003
Owner Name:	Not reported
Owner Type:	Not reported
Operator Name:	Not reported
Operator Type:	Not reported
Short-Term Generator Activity:	No
Importer Activity:	No
Mixed Waste Generator:	No
Transporter Activity:	No
Transfer Facility Activity:	No
Recycler Activity with Storage:	No
Small Quantity On-Site Burner Exemption:	No
Smelting Melting and Refining Furnace Exemption:	No
Underground Injection Control:	No
Off-Site Waste Receipt:	No
Universal Waste Indicator:	No
Universal Waste Destination Facility:	No
Federal Universal Waste:	No
Active Site State-Reg Handler:	---
Federal Facility Indicator:	Not reported
Hazardous Secondary Material Indicator:	N
Sub-Part K Indicator:	Not reported
2018 GPRA Permit Baseline:	Not on the Baseline
2018 GPRA Renewals Baseline:	Not on the Baseline
202 GPRA Corrective Action Baseline:	No
Subject to Corrective Action Universe:	No
Non-TSDFs Where RCRA CA has Been Imposed Universe:	No
Corrective Action Priority Ranking:	No NCAPS ranking
Environmental Control Indicator:	No
Institutional Control Indicator:	No
Human Exposure Controls Indicator:	N/A
Groundwater Controls Indicator:	N/A
Significant Non-Complier Universe:	No
Unaddressed Significant Non-Complier Universe:	No
Addressed Significant Non-Complier Universe:	No
Significant Non-Complier With a Compliance Schedule Universe:	No
Financial Assurance Required:	Not reported
Handler Date of Last Change:	20160909
Recognized Trader-Importer:	No
Recognized Trader-Exporter:	No
Importer of Spent Lead Acid Batteries:	No
Exporter of Spent Lead Acid Batteries:	No
Recycler Activity Without Storage:	No
Manifest Broker:	No
Sub-Part P Indicator:	No

CON EDISON (Continued) **1019909407**

Historic Generators:

Receive Date:	20151229
Handler Name: CON EDISON	
Federal Waste Generator Description:	Small Quantity Generator
State District Owner:	Ny
Large Quantity Handler of Universal Waste:	No
Recognized Trader Importer:	No
Recognized Trader Exporter:	No
Spent Lead Acid Battery Importer:	No
Spent Lead Acid Battery Exporter:	No
Current Record:	No
Non Storage Recycler Activity:	Not reported
Electronic Manifest Broker:	Not reported

Receive Date:	20151229
Handler Name: CON EDISON	
Federal Waste Generator Description:	Not a generator, verified
State District Owner:	Ny
Large Quantity Handler of Universal Waste:	No
Recognized Trader Importer:	No
Recognized Trader Exporter:	No
Spent Lead Acid Battery Importer:	No
Spent Lead Acid Battery Exporter:	No
Current Record:	Yes
Non Storage Recycler Activity:	Not reported
Electronic Manifest Broker:	Not reported

List of NAICS Codes and Descriptions:
NAICS Codes: No NAICS Codes Found

Facility Has Received Notices of Violations:
Violations: No Violations Found

Evaluation Action Summary:
Evaluations: No Evaluations Found

FINDS:
Registry ID: 110069661271

Click Here for FRS Facility Detail Report:

Environmental Interest/Information System:
The Resource Conservation and Recovery Act Information System (RCRAInfo) is EPA's comprehensive information system in support of the Resource Conservation and Recovery Act (RCRA) of 1976 and the Hazardous and Solid Waste Amendments (HSWA) of 1984. It tracks many types of information about generators, transporters, treaters, storers, and disposers of hazardous waste.

Click this hyperlink while viewing on your computer to access additional FINDS: detail in the EDR Site Report.

ECHO:
Envid: 1019909407
Registry ID: 110069661271

CON EDISON (Continued) **1019909407**

DFR URL: http://echo.epa.gov/detailed-facility-report?fid=110069661271
Name: CON EDISON
Address: 2685 UNIVERSITY AVE
City,State,Zip: BRONX, NY 10468

H103 **CON EDISON** **NJ MANIFEST** **S120678559**
West **2685 UNIVERSITY AVE** **N/A**
< 1/8 **BRONX, NY 10468**
0.081 mi.
426 ft. **Site 3 of 15 in cluster H**

Relative: **Higher**
Actual: **157 ft.**

NJ MANIFEST:
EPA ID: NYP004884454
Name: CON EDISON
Address: 2685 UNIVERSITY AVE
City,State,Zip: BRONX, NY 10468
County: Not reported
Mailing Address: IRVING PL 15TH FL NE
Mailing City,State,Zip: NEW YORK, NY 10003
Telephone: Not reported
Emergency Telephone: Not reported
Contact: THOMAS TEELING
Comments: Not reported
SIC Code: Not reported
County: NY005
Municipal: Not reported
Previous EPAID: Not reported
Generator Flag: Not reported
Transporter Flag: Not reported
TSDF Flag: Not reported
Name Change: Not reported
Date Change: Not reported

Manifest Data:
EPA ID: NYP004884454
Manifest Number: 015322087JJK
Date Shipped: 12/28/2015
TSDF EPA ID: NJD002200046
Transporter EPA ID: NJ0000027193
Transporter 2 EPA ID: Not reported
Transporter 3 EPA ID: Not reported
Transporter 4 EPA ID: Not reported
Transporter 5 EPA ID: Not reported
Transporter 6 EPA ID: Not reported
Transporter 7 EPA ID: Not reported
Transporter 8 EPA ID: Not reported
Transporter 9 EPA ID: Not reported
Transporter 10 EPA ID: Not reported
Date Trans1 Transported Waste: Not reported
Date Trans2 Transported Waste: Not reported
Date Trans3 Transported Waste: Not reported
Date Trans4 Transported Waste: Not reported
Date Trans5 Transported Waste: Not reported
Date Trans6 Transported Waste: Not reported
Date Trans7 Transported Waste: Not reported
Date Trans8 Transported Waste: Not reported
Date Trans9 Transported Waste: Not reported
Date Trans10 Transported Waste: Not reported

CON EDISON (Continued) **S120678559**

Date TSDF Received Waste:	Not reported
TSDF EPA Facility Name:	Not reported
QTY Units:	Not reported
Transporter SEQ ID:	Not reported
Transporter-1 Date:	Not reported
Waste SEQ ID:	Not reported
Waste Type Code 2:	Not reported
Waste Type Code 3:	Not reported
Waste Type Code 4:	Not reported
Waste Type Code 5:	Not reported
Waste Type Code 6:	Not reported
Date Accepted:	Not reported
Manifest Discrepancy Type:	Not reported
Data Entry Number:	Not reported
Was Load Rejected:	Not reported
Reason Load Was Rejected:	Not reported

H104 **2685 UNIVERSITY AVE** **UST FINDER** **1028567177**
West **2685 UNIVERSITY AVE** **N/A**
< 1/8 **BRONX, NY 10468**
0.081 mi.
426 ft. **Site 4 of 15 in cluster H**

Relative: **Higher**

Actual: **157 ft.**

UST FINDER:

Object ID:	303772
Facility ID:	NY10302
Name:	2685 UNIVERSITY AVE
Address:	2685 UNIVERSITY AVE
City,State,Zip:	BRONX, NY 10468
Address Match Type:	Not reported
Open USTs:	0
Closed USTs:	0
TOS USTs:	1
Population 1500ft:	21979
Private Wells 1500ft:	0
Within 100yr Floodplain:	No
Land Use:	Developed, High Intensity
Within SPA:	No
SPA PWS Facility ID:	Not reported
SPA Water Type:	Not reported
SPA Facility Type:	Not reported
SPA HUC12:	Not reported
Within WHPA:	No
WHPA PWS Facility ID:	Not reported
WHPA Water Type:	Not reported
WHPA Facility Type:	Not reported
WHPA HUC12:	Not reported
Facility Status:	Open UST(s)
Date of Last Inspection:	Not reported
EPA Region:	2
Tribe:	Not reported
Coordinate Source:	State
X Coord:	-73.901017
Y Coord:	40.868592
Latitude:	40.868592
Longitude:	-73.901017

2685 UNIVERSITY AVE (Continued) **1028567177**

UST FINDER:

Object ID:	1199251
Facility ID:	NY10302
Tank ID:	NY13056
Tank Status:	Temporarily out of Service
Installation Date:	1983/10/03 16:00:00+00
Removal Date:	Not reported
Tank Capacity:	16000
Substances:	Not reported
Tank Wall Type:	Not reported

H105 **2685 UNIVERSITY AVE** **NY AST** **U004077231**
West **2685 UNIVERSITY AVE** **N/A**
< 1/8 **BRONX, NY 10468**
0.081 mi.
426 ft. **Site 5 of 15 in cluster H**

Relative: Higher
Actual: 157 ft.

AST:

Name:	2685 UNIVERSITY AVE
Address:	2685 UNIVERSITY AVE
City,State,Zip:	BRONX, NY 10468
Region:	STATE
DEC Region:	2
Site Status:	Active
Facility Id:	2-253928
Program Type:	PBS
UTM X:	592610.30718
UTM Y:	4524750.86576
Expiration Date:	07/14/2027
Site Type:	Apartment Building/Office Building

Affiliation Records:

Site Id:	10302
Affiliation Type:	Mail Contact
Company Name:	ARDOWORK CORPORATION
Contact Type:	Not reported
Contact Name:	CARLO CEPPI
Address1:	P.O. BOX 2369
Address2:	Not reported
City:	NEW YORK
State:	NY
Zip Code:	10021
Country Code:	001
Phone:	(718) 884-6339
EMail:	CONTACT@ARDOWORK.COM
Fax Number:	Not reported
Modified By:	JSMACRI
Date Last Modified:	2023-09-07

Site Id:	10302
Affiliation Type:	Facility Operator
Company Name:	2685 UNIVERSITY AVE
Contact Type:	Not reported
Contact Name:	CARLO CEPPI
Address1:	Not reported
Address2:	Not reported
City:	Not reported

2685 UNIVERSITY AVE (Continued) **U004077231**

State: NN
Zip Code: Not reported
Country Code: 001
Phone: (718) 884-6339
EMail: Not reported
Fax Number: Not reported
Modified By: JSMACRI
Date Last Modified: 2018-08-09

Site Id: 10302
Affiliation Type: Emergency Contact
Company Name: ARDOWORK CORPORATION
Contact Type: Not reported
Contact Name: CARLO CEPPI
Address1: Not reported
Address2: Not reported
City: Not reported
State: NN
Zip Code: Not reported
Country Code: 999
Phone: (646) 207-8079
EMail: Not reported
Fax Number: Not reported
Modified By: JSMACRI
Date Last Modified: 2023-09-07

Site Id: 10302
Affiliation Type: Facility Owner
Company Name: ARDOWORK CORPORATION
Contact Type: DIRECTOR
Contact Name: ARDOWORK CORPORATION
Address1: 2685 UNIVERSITY AVE
Address2: Not reported
City: BRONX
State: NY
Zip Code: 10468
Country Code: 001
Phone: (718) 884-6339
EMail: Not reported
Fax Number: Not reported
Modified By: JSMACRI
Date Last Modified: 2018-08-09

Tank Info:

Tank Number: 002
Tank Id: 262033

Equipment Records:

E00 - Piping Secondary Containment - None
K01 - Spill Prevention - Catch Basin
A00 - Tank Internal Protection - None
B01 - Tank External Protection - Painted/Asphalt Coating
D01 - Pipe Type - Steel/Carbon Steel/Iron
F01 - Pipe External Protection - Painted/Asphalt Coating
G10 - Tank Secondary Containment - Impervious Underlayment
H08 - Tank Leak Detection - Weep holes in Vaults with no access for

2685 UNIVERSITY AVE (Continued) **U004077231**

inspection
J02 - Dispenser - Suction Dispenser
G01 - Tank Secondary Containment - Diking (Aboveground)
H06 - Tank Leak Detection - Impervious Barrier/Concrete Pad (A/G)
L00 - Piping Leak Detection - None
B05 - Tank External Protection - Jacketed
I05 - Overfill - Vent Whistle
C01 - Pipe Location - Aboveground
I04 - Overfill - Product Level Gauge (A/G)

Tank Location:	Aboveground - on saddles, legs, racks, etc.... Tank bottom is elevated above grade or tank pad, allowing visual inspection.
Tank Type:	Steel/Carbon Steel/Iron
Tank Status:	In Service
Pipe Model:	Not reported
Install Date:	01/01/2016
Capacity Gallons:	10000
Tightness Test Method:	NN
Date Test:	Not reported
Next Test Date:	Not reported
Date Tank Closed:	Not reported
Register:	True
Modified By:	MJGRIFFI
Last Modified:	05/09/2022
Material Name:	#2 fuel oil (on-site consumption)

H106 **2685 UNIVERSITY AVE** **NY UST** **U004251047**
West **2685 UNIVERSITY AVE** **N/A**
< 1/8 **BRONX, NY 10468**
0.081 mi.
426 ft. **Site 6 of 15 in cluster H**

Relative: **Higher**
Actual: **157 ft.**

UST:

Name:	2685 UNIVERSITY AVE
Address:	2685 UNIVERSITY AVE
City,State,Zip:	BRONX, NY 10468
Id/Status:	2-253928 / Active
Program Type:	PBS
Region:	STATE
DEC Region:	2
Expiration Date:	07/14/2027
UTM X:	592610.30718
UTM Y:	4524750.86576
Site Type:	Apartment Building/Office Building

Affiliation Records:

Site Id:	10302
Affiliation Type:	Mail Contact
Company Name:	ARDOWORK CORPORATION
Contact Type:	Not reported
Contact Name:	CARLO CEPPI
Address1:	P.O. BOX 2369
Address2:	Not reported
City:	NEW YORK
State:	NY
Zip Code:	10021
Country Code:	001
Phone:	(718) 884-6339
EMail:	CONTACT@ARDOWORK.COM

2685 UNIVERSITY AVE (Continued) **U004251047**

Fax Number:	Not reported
Modified By:	JSMACRI
Date Last Modified:	2023-09-07

Site Id:	10302
Affiliation Type:	Facility Operator
Company Name:	2685 UNIVERSITY AVE
Contact Type:	Not reported
Contact Name:	CARLO CEPPI
Address1:	Not reported
Address2:	Not reported
City:	Not reported
State:	NN
Zip Code:	Not reported
Country Code:	001
Phone:	(718) 884-6339
EMail:	Not reported
Fax Number:	Not reported
Modified By:	JSMACRI
Date Last Modified:	2018-08-09

Site Id:	10302
Affiliation Type:	Emergency Contact
Company Name:	ARDOWORK CORPORATION
Contact Type:	Not reported
Contact Name:	CARLO CEPPI
Address1:	Not reported
Address2:	Not reported
City:	Not reported
State:	NN
Zip Code:	Not reported
Country Code:	999
Phone:	(646) 207-8079
EMail:	Not reported
Fax Number:	Not reported
Modified By:	JSMACRI
Date Last Modified:	2023-09-07

Site Id:	10302
Affiliation Type:	Facility Owner
Company Name:	ARDOWORK CORPORATION
Contact Type:	DIRECTOR
Contact Name:	ARDOWORK CORPORATION
Address1:	2685 UNIVERSITY AVE
Address2:	Not reported
City:	BRONX
State:	NY
Zip Code:	10468
Country Code:	001
Phone:	(718) 884-6339
EMail:	Not reported
Fax Number:	Not reported
Modified By:	JSMACRI
Date Last Modified:	2018-08-09

Tank Info:

2685 UNIVERSITY AVE (Continued) **U004251047**

Tank Number:	001
Tank ID:	14270
Tank Status:	Temporarily Out of Service
Material Name:	Temporarily Out of Service
Capacity Gallons:	16000
Install Date:	10/03/1983
Date Tank Closed:	Not reported
Registered:	True
Tank Location:	Underground
Tank Type:	Steel/carbon steel
Material Code:	0003
Common Name of Substance:	#6 Fuel Oil (On-Site Consumption)
Tightness Test Method:	-
Date Test:	Not reported
Next Test Date:	Not reported
Pipe Model:	Not reported
Modified By:	MJGRIFFI
Last Modified:	05/09/2022

Equipment Records:

A00 - Tank Internal Protection - None
B01 - Tank External Protection - Painted/Asphalt Coating
D01 - Pipe Type - Steel/Carbon Steel/Iron
F01 - Pipe External Protection - Painted/Asphalt Coating
K00 - Spill Prevention - None
I04 - Overfill - Product Level Gauge (A/G)
E00 - Piping Secondary Containment - None
H00 - Tank Leak Detection - None
C03 - Pipe Location - Aboveground/Underground Combination
G00 - Tank Secondary Containment - None
J02 - Dispenser - Suction Dispenser
L00 - Piping Leak Detection - None
I05 - Overfill - Vent Whistle

J107 **5 REALTY HOLDINGS LLC** **NY AST** **A100395513**
ENE **5 EAST 196TH STREET** **N/A**
< 1/8 **BRONX, NY 10468**
0.082 mi.
434 ft. **Site 5 of 6 in cluster J**

Relative:
Higher

Actual:
141 ft.

AST:

Name:	5 REALTY HOLDINGS LLC
Address:	5 EAST 196TH STREET
City,State,Zip:	BRONX, NY 10468
Region:	STATE
DEC Region:	2
Site Status:	Active
Facility Id:	2-612329
Program Type:	PBS
UTM X:	593077.25517
UTM Y:	4524820.81410
Expiration Date:	07/10/2025
Site Type:	Apartment Building/Office Building

Affiliation Records:

Site Id:	502200
Affiliation Type:	Facility Owner
Company Name:	5 REALTY HOLDINGS LLC

5 REALTY HOLDINGS LLC (Continued) **A100395513**

Contact Type:	PROPERTY MANAGER
Contact Name:	MILAGROS MARTINEZ
Address1:	733 YONKERS AVE, SUITE 103
Address2:	Not reported
City:	YONKERS
State:	NY
Zip Code:	10704
Country Code:	001
Phone:	(914) 964-0554
EMail:	Not reported
Fax Number:	Not reported
Modified By:	JSMACRI
Date Last Modified:	2022-08-19

Site Id:	502200
Affiliation Type:	Facility Operator
Company Name:	5 REALTY HOLDINGS LLC
Contact Type:	Not reported
Contact Name:	MILAGROS MARTINEZ
Address1:	Not reported
Address2:	Not reported
City:	Not reported
State:	NN
Zip Code:	Not reported
Country Code:	001
Phone:	(914) 847-8055
EMail:	Not reported
Fax Number:	Not reported
Modified By:	JSMACRI
Date Last Modified:	2022-08-19

Site Id:	502200
Affiliation Type:	Mail Contact
Company Name:	TOTAL REALTY ASSOCIATES INC
Contact Type:	Not reported
Contact Name:	MILAGROS MARTINEZ
Address1:	733 YONKERS AVE, SUITE 103
Address2:	Not reported
City:	YONKERS
State:	NY
Zip Code:	10704
Country Code:	001
Phone:	(914) 964-0554
EMail:	INFO@TOTALREALTYASSOC.COM
Fax Number:	Not reported
Modified By:	JSMACRI
Date Last Modified:	2022-08-19

Site Id:	502200
Affiliation Type:	Emergency Contact
Company Name:	5 REALTY HOLDINGS LLC
Contact Type:	Not reported
Contact Name:	MILAGROS MARTINEZ
Address1:	Not reported
Address2:	Not reported
City:	Not reported
State:	NN

5 REALTY HOLDINGS LLC (Continued) **A100395513**

Zip Code:	Not reported
Country Code:	999
Phone:	(914) 964-0554
EMail:	Not reported
Fax Number:	Not reported
Modified By:	JSMACRI
Date Last Modified:	2022-08-19

Tank Info:

Tank Number:	001
Tank Id:	253630

Equipment Records:

I05 - Overfill - Vent Whistle
G02 - Tank Secondary Containment - Vault (w/access)
K00 - Spill Prevention - None
D01 - Pipe Type - Steel/Carbon Steel/Iron
A00 - Tank Internal Protection - None
B00 - Tank External Protection - None
L09 - Piping Leak Detection - Exempt Suction Piping
E00 - Piping Secondary Containment - None
H00 - Tank Leak Detection - None
I04 - Overfill - Product Level Gauge (A/G)
C01 - Pipe Location - Aboveground
F00 - Pipe External Protection - None
J02 - Dispenser - Suction Dispenser

Tank Location:	Aboveground - contact with soil.... Tank bottom rests on soil, allowing no visual inspection.
Tank Type:	Steel/Carbon Steel/Iron
Tank Status:	In Service
Pipe Model:	Not reported
Install Date:	07/31/2009
Capacity Gallons:	5000
Tightness Test Method:	NN
Date Test:	Not reported
Next Test Date:	Not reported
Date Tank Closed:	Not reported
Register:	True
Modified By:	JSMACRI
Last Modified:	08/19/2022
Material Name:	#4 fuel oil (on-site consumption)

H108 **CON EDISON** **NJ MANIFEST** **S120678599**
WNW **110 EAMES PL** **N/A**
< 1/8 **BRONX, NY 10468**
0.082 mi.
435 ft. **Site 7 of 15 in cluster H**

Relative: **Higher**
Actual: **165 ft.**

NJ MANIFEST:

EPA ID:	NYP004885014
Name:	CON EDISON
Address:	110 EAMES PL
City,State,Zip:	BRONX, NY 10468
County:	Not reported
Mailing Address:	IRVING PL 15TH FL NE
Mailing City,State,Zip:	NEW YORK, NY 10003
Telephone:	Not reported

CON EDISON (Continued) **S120678599**

Emergency Telephone:	Not reported
Contact:	THOMAS TEELING
Comments:	Not reported
SIC Code:	Not reported
County:	NY005
Municipal:	Not reported
Previous EPAID:	Not reported
Generator Flag:	Not reported
Transporter Flag:	Not reported
TSDF Flag:	Not reported
Name Change:	Not reported
Date Change:	Not reported

Manifest Data:

EPA ID:	NYP004885014
Manifest Number:	015322091JJK
Date Shipped:	12/29/2015
TSDF EPA ID:	NJD002200046
Transporter EPA ID:	NJ0000027193
Transporter 2 EPA ID:	Not reported
Transporter 3 EPA ID:	Not reported
Transporter 4 EPA ID:	Not reported
Transporter 5 EPA ID:	Not reported
Transporter 6 EPA ID:	Not reported
Transporter 7 EPA ID:	Not reported
Transporter 8 EPA ID:	Not reported
Transporter 9 EPA ID:	Not reported
Transporter 10 EPA ID:	Not reported
Date Trans1 Transported Waste:	Not reported
Date Trans2 Transported Waste:	Not reported
Date Trans3 Transported Waste:	Not reported
Date Trans4 Transported Waste:	Not reported
Date Trans5 Transported Waste:	Not reported
Date Trans6 Transported Waste:	Not reported
Date Trans7 Transported Waste:	Not reported
Date Trans8 Transported Waste:	Not reported
Date Trans9 Transported Waste:	Not reported
Date Trans10 Transported Waste:	Not reported
Date TSDF Received Waste:	Not reported
TSDF EPA Facility Name:	Not reported
QTY Units:	Not reported
Transporter SEQ ID:	Not reported
Transporter-1 Date:	Not reported
Waste SEQ ID:	Not reported
Waste Type Code 2:	Not reported
Waste Type Code 3:	Not reported
Waste Type Code 4:	Not reported
Waste Type Code 5:	Not reported
Waste Type Code 6:	Not reported
Date Accepted:	Not reported
Manifest Discrepancy Type:	Not reported
Data Entry Number:	Not reported
Was Load Rejected:	Not reported
Reason Load Was Rejected:	Not reported

H109 **CON EDISON** **RCRA NonGen / NLR** **1019909455**
WNW **110 EAMES PL** **FINDS** **NYP004885014**
< 1/8 **BRONX, NY 10468** **ECHO**
0.082 mi.
435 ft. **Site 8 of 15 in cluster H**

Relative:
Higher

Actual:
165 ft.

RCRA Listings:

Date Form Received by Agency:	20151230
Handler Name:	Con Edison
Handler Address:	Eames Pl
Handler City,State,Zip:	BRONX, NY 10468
EPA ID:	NYP004885014
Contact Name:	THOMAS TEELING
Contact Address:	Not reported
Contact City,State,Zip:	Not reported
Contact Telephone:	212-460-3770
Contact Fax:	Not reported
Contact Email:	Not reported
Contact Title:	Not reported
EPA Region:	02
Land Type:	Private
Federal Waste Generator Description:	Not a generator, verified
Non-Notifier:	Not reported
Biennial Report Cycle:	Not reported
Accessibility:	Not reported
Active Site Indicator:	Not reported
State District Owner:	Ny
State District:	NYSDEC R2
Mailing Address:	IRVING PL 15TH FL NE
Mailing City,State,Zip:	NEW YORK, NY 10003
Owner Name:	Not reported
Owner Type:	Not reported
Operator Name:	Not reported
Operator Type:	Not reported
Short-Term Generator Activity:	No
Importer Activity:	No
Mixed Waste Generator:	No
Transporter Activity:	No
Transfer Facility Activity:	No
Recycler Activity with Storage:	No
Small Quantity On-Site Burner Exemption:	No
Smelting Melting and Refining Furnace Exemption:	No
Underground Injection Control:	No
Off-Site Waste Receipt:	No
Universal Waste Indicator:	No
Universal Waste Destination Facility:	No
Federal Universal Waste:	No
Active Site State-Reg Handler:	---
Federal Facility Indicator:	Not reported
Hazardous Secondary Material Indicator:	N
Sub-Part K Indicator:	Not reported
2018 GPRA Permit Baseline:	Not on the Baseline
2018 GPRA Renewals Baseline:	Not on the Baseline
202 GPRA Corrective Action Baseline:	No
Subject to Corrective Action Universe:	No
Non-TSDFs Where RCRA CA has Been Imposed Universe:	No
Corrective Action Priority Ranking:	No NCAPS ranking
Environmental Control Indicator:	No
Institutional Control Indicator:	No

CON EDISON (Continued) **1019909455**

Human Exposure Controls Indicator:	N/A
Groundwater Controls Indicator:	N/A
Significant Non-Complier Universe:	No
Unaddressed Significant Non-Complier Universe:	No
Addressed Significant Non-Complier Universe:	No
Significant Non-Complier With a Compliance Schedule Universe:	No
Financial Assurance Required:	Not reported
Handler Date of Last Change:	20160909
Recognized Trader-Importer:	No
Recognized Trader-Exporter:	No
Importer of Spent Lead Acid Batteries:	No
Exporter of Spent Lead Acid Batteries:	No
Recycler Activity Without Storage:	No
Manifest Broker:	No
Sub-Part P Indicator:	No

Historic Generators:

Receive Date:	20151230
Handler Name: CON EDISON	
Federal Waste Generator Description:	Small Quantity Generator
State District Owner:	Ny
Large Quantity Handler of Universal Waste:	No
Recognized Trader Importer:	No
Recognized Trader Exporter:	No
Spent Lead Acid Battery Importer:	No
Spent Lead Acid Battery Exporter:	No
Current Record:	No
Non Storage Recycler Activity:	Not reported
Electronic Manifest Broker:	Not reported

Receive Date:	20151230
Handler Name: CON EDISON	
Federal Waste Generator Description:	Not a generator, verified
State District Owner:	Ny
Large Quantity Handler of Universal Waste:	No
Recognized Trader Importer:	No
Recognized Trader Exporter:	No
Spent Lead Acid Battery Importer:	No
Spent Lead Acid Battery Exporter:	No
Current Record:	Yes
Non Storage Recycler Activity:	Not reported
Electronic Manifest Broker:	Not reported

List of NAICS Codes and Descriptions:

NAICS Codes:	No NAICS Codes Found

Facility Has Received Notices of Violations:

Violations:	No Violations Found

Evaluation Action Summary:

Evaluations:	No Evaluations Found

CON EDISON (Continued) **1019909455**

FINDS:
Registry ID: 110069665240

Click Here for FRS Facility Detail Report:

Environmental Interest/Information System:
The Resource Conservation and Recovery Act Information System (RCRAInfo) is EPA's comprehensive information system in support of the Resource Conservation and Recovery Act (RCRA) of 1976 and the Hazardous and Solid Waste Amendments (HSWA) of 1984. It tracks many types of information about generators, transporters, treaters, storers, and disposers of hazardous waste.

Click this hyperlink while viewing on your computer to access additional FINDS: detail in the EDR Site Report.

ECHO:

Envid:	1019909455
Registry ID:	110069665240
DFR URL:	http://echo.epa.gov/detailed-facility-report?fid=110069665240
Name:	CON EDISON
Address:	110 EAMES PL
City,State,Zip:	BRONX, NY 10468

I110 **2690 MORRIS AVE LLC** **NY AST** **U004076349**
ESE **2690 MORRIS AVE** **N/A**
< 1/8 **BRONX, NY 10468**
0.083 mi.
440 ft. **Site 10 of 13 in cluster I**

Relative:
Higher

Actual:
147 ft.

AST:

Name:	2690 MORRIS AVE LLC
Address:	2690 MORRIS AVE
City,State,Zip:	BRONX, NY 10468
Region:	STATE
DEC Region:	2
Site Status:	Active
Facility Id:	2-070602
Program Type:	PBS
UTM X:	593070.60596
UTM Y:	4524668.87620
Expiration Date:	08/17/2027
Site Type:	Apartment Building/Office Building

Affiliation Records:

Site Id:	1575
Affiliation Type:	Facility Operator
Company Name:	2690 MORRIS AVE LLC
Contact Type:	Not reported
Contact Name:	MIKE MILJUS
Address1:	Not reported
Address2:	Not reported
City:	Not reported
State:	NN
Zip Code:	Not reported
Country Code:	999
Phone:	(917) 418-2520
EMail:	Not reported
Fax Number:	Not reported

2690 MORRIS AVE LLC (Continued) **U004076349**

Modified By:	KAKYER
Date Last Modified:	2007-05-30
Site Id:	1575
Affiliation Type:	Emergency Contact
Company Name:	2690 MORRIS AVE LLC
Contact Type:	Not reported
Contact Name:	MIKE MILJUS
Address1:	Not reported
Address2:	Not reported
City:	Not reported
State:	NN
Zip Code:	Not reported
Country Code:	999
Phone:	(917) 418-2520
EMail:	Not reported
Fax Number:	Not reported
Modified By:	KAKYER
Date Last Modified:	2007-05-30
Site Id:	1575
Affiliation Type:	Mail Contact
Company Name:	2690 MORRIS AVE LLC
Contact Type:	APM
Contact Name:	DEBRA HERNANDEZ
Address1:	P O BOX 331
Address2:	Not reported
City:	TEANECK
State:	NJ
Zip Code:	07666
Country Code:	001
Phone:	(212) 324-9014
EMail:	DEBRA.HERNANDEZ@FS.RESIDENTIAL.COM
Fax Number:	Not reported
Modified By:	JSMACRI
Date Last Modified:	2022-06-10
Site Id:	1575
Affiliation Type:	Facility Owner
Company Name:	2690 MORRIS AVE LLC
Contact Type:	APM
Contact Name:	DEBRA HERNANDEZ
Address1:	P O BOX 331
Address2:	Not reported
City:	TEANECK
State:	NJ
Zip Code:	07666
Country Code:	001
Phone:	(212) 324-9014
EMail:	DEBRA.HERNANDEZ@FS.RESIDENTIAL.COM
Fax Number:	Not reported
Modified By:	JSMACRI
Date Last Modified:	2022-06-10

Tank Info:

Tank Number:	008

2690 MORRIS AVE LLC (Continued) **U004076349**

Tank Id: 2665
Material Code: 0003
Common Name of Substance: #6 Fuel Oil (On-Site Consumption)

Equipment Records:
H99 - Tank Leak Detection - Other
L02 - Piping Leak Detection - Interstitial - Manual Monitoring
A01 - Tank Internal Protection - Epoxy Liner
E00 - Piping Secondary Containment - None
G03 - Tank Secondary Containment - Vault (w/o access)
K01 - Spill Prevention - Catch Basin
B01 - Tank External Protection - Painted/Asphalt Coating
I04 - Overfill - Product Level Gauge (A/G)
J03 - Dispenser - Gravity
D99 - Pipe Type - Other
C03 - Pipe Location - Aboveground/Underground Combination
F06 - Pipe External Protection - Wrapped

Tank Location: Aboveground in subterranean vault with access for inspections.....
Tank in subterranean vault but accessible for inspection.
Tank Type: Steel/Carbon Steel/Iron
Tank Status: In Service
Pipe Model: Not reported
Install Date: 03/22/1985
Capacity Gallons: 5000
Tightness Test Method: NN
Date Test: Not reported
Next Test Date: Not reported
Date Tank Closed: Not reported
Register: True
Modified By: JSMACRI
Last Modified: 06/10/2022
Material Name: #6 fuel oil (on-site consumption)

O111 **2621 PARKING GARAGE, LLC** **NY UST** **U004374081**
WSW **2621 AQUEDUCT AVENUE WEST** **N/A**
< 1/8 **BRONX, NY 10468**
0.084 mi.
445 ft. **Site 1 of 12 in cluster O**

Relative:
Higher

Actual:
140 ft.

UST:
Name: 2621 PARKING GARAGE, LLC
Address: 2621 AQUEDUCT AVENUE WEST
City,State,Zip: BRONX, NY 10468
Id/Status: 2-613460 / Unregulated/Closed
Program Type: PBS
Region: STATE
DEC Region: 2
Expiration Date: N/A
UTM X: 592646.99346
UTM Y: 4524639.32547
Site Type: Other

Affiliation Records:
Site Id: 653902
Affiliation Type: Facility Owner
Company Name: 2621 PARKING GARAGE, LLC
Contact Type: AUTHORIZED REP.
Contact Name: MICHAEL J. WINIAICSKI

2621 PARKING GARAGE, LLC (Continued) **U004374081**

Address1:	250 WEST 26TH STREET, 4TH FLOOR
Address2:	Not reported
City:	NEW YORK
State:	NY
Zip Code:	10001
Country Code:	001
Phone:	(212)929-9404
EMail:	Not reported
Fax Number:	Not reported
Modified By:	DAFRANCI
Date Last Modified:	2023-07-13

Site Id:	653902
Affiliation Type:	Mail Contact
Company Name:	PARK - IT MANAGEMENT, LLC
Contact Type:	AUTHORIZED REP.
Contact Name:	GARY SPINDLER
Address1:	250 WEST 26TH STREET, 4TH FLOOR
Address2:	Not reported
City:	NEW YORK
State:	NY
Zip Code:	10001
Country Code:	001
Phone:	2129299404
EMail:	GARY@PARKITNY.COM
Fax Number:	Not reported
Modified By:	DAFRANCI
Date Last Modified:	2023-12-21

Site Id:	653902
Affiliation Type:	Emergency Contact
Company Name:	2621 PARKING GARAGE, LLC
Contact Type:	Not reported
Contact Name:	GARY SPINDLER
Address1:	Not reported
Address2:	Not reported
City:	Not reported
State:	NN
Zip Code:	Not reported
Country Code:	001
Phone:	(212) 929-9404
EMail:	Not reported
Fax Number:	Not reported
Modified By:	DAFRANCI
Date Last Modified:	2023-07-13

Site Id:	653902
Affiliation Type:	Facility Operator
Company Name:	2621 PARKING GARAGE, LLC
Contact Type:	Not reported
Contact Name:	2621 PARKING GARAGE, LLC
Address1:	Not reported
Address2:	Not reported
City:	Not reported
State:	NN
Zip Code:	Not reported
Country Code:	001

2621 PARKING GARAGE, LLC (Continued) **U004374081**

Phone:	Not reported
EMail:	Not reported
Fax Number:	Not reported
Modified By:	DAFRANCI
Date Last Modified:	2023-07-13

Tank Info:

Tank Number:	001
Tank ID:	298845
Tank Status:	Closed - Removed
Material Name:	Closed - Removed
Capacity Gallons:	550
Install Date:	06/22/2023
Date Tank Closed:	08/16/2023
Registered:	True
Tank Location:	Underground
Tank Type:	Fiberglass reinforced plastic [FRP]
Tightness Test Method:	-
Date Test:	Not reported
Next Test Date:	Not reported
Pipe Model:	Not reported
Modified By:	LXZIELIN
Last Modified:	12/22/2023

Equipment Records:

D00 - Pipe Type - No Piping
L00 - Piping Leak Detection - None
A00 - Tank Internal Protection - None
K00 - Spill Prevention - None
B00 - Tank External Protection - None
C00 - Pipe Location - No Piping
F00 - Pipe External Protection - None
E00 - Piping Secondary Containment - None
H00 - Tank Leak Detection - None
I00 - Overfill - None
J00 - Dispenser - None
G00 - Tank Secondary Containment - None

Tank Number:	002
Tank ID:	298846
Tank Status:	Closed - Removed
Material Name:	Closed - Removed
Capacity Gallons:	550
Install Date:	06/22/2023
Date Tank Closed:	08/16/2023
Registered:	True
Tank Location:	Underground
Tank Type:	Fiberglass reinforced plastic [FRP]
Tightness Test Method:	-
Date Test:	Not reported
Next Test Date:	Not reported
Pipe Model:	Not reported
Modified By:	LXZIELIN
Last Modified:	12/22/2023

2621 PARKING GARAGE, LLC (Continued) **U004374081**

Equipment Records:

E00 - Piping Secondary Containment - None
H00 - Tank Leak Detection - None
I00 - Overfill - None
A00 - Tank Internal Protection - None
K00 - Spill Prevention - None
B00 - Tank External Protection - None
C00 - Pipe Location - No Piping
F00 - Pipe External Protection - None
J00 - Dispenser - None
D00 - Pipe Type - No Piping
L00 - Piping Leak Detection - None
G00 - Tank Secondary Containment - None

O112 **2621 PARKING GARAGE, LLC** **NY UST** **U004374078**
WSW **2621 AQUEDUCT AVENUE WEST** **N/A**
< 1/8 **BRONX, NY 10468**
0.084 mi.
445 ft. **Site 2 of 12 in cluster O**

Relative:
Higher

Actual:
140 ft.

UST:

Name:	2621 PARKING GARAGE, LLC
Address:	2621 AQUEDUCT AVENUE WEST
City,State,Zip:	BRONX, NY 10468
Id/Status:	2-613456 / Unregulated/Closed
Program Type:	PBS
Region:	STATE
DEC Region:	2
Expiration Date:	N/A
UTM X:	592646.99346
UTM Y:	4524639.32547
Site Type:	Other

Affiliation Records:

Site Id:	653287
Affiliation Type:	Facility Owner
Company Name:	2621 PARKING GARAGE, LLC
Contact Type:	AUTHORIZED REP.
Contact Name:	MICHAEL J. WINIARSKI
Address1:	250 WEST 26TH STREET, 4TH FLOOR
Address2:	Not reported
City:	NEW YORK
State:	NY
Zip Code:	10001
Country Code:	001
Phone:	(212) 929-9404
EMail:	Not reported
Fax Number:	Not reported
Modified By:	MSALI
Date Last Modified:	2023-11-03

Site Id:	653287
Affiliation Type:	Facility Operator
Company Name:	2621 PARKING GARAGE, LLC
Contact Type:	Not reported
Contact Name:	2621 PARKING GARAGE, LLC
Address1:	Not reported
Address2:	Not reported

2621 PARKING GARAGE, LLC (Continued) **U004374078**

City: Not reported
State: NN
Zip Code: Not reported
Country Code: 001
Phone: Not reported
EMail: Not reported
Fax Number: Not reported
Modified By: DAFRANCI
Date Last Modified: 2023-07-13

Site Id: 653287
Affiliation Type: Mail Contact
Company Name: PARK - IT MANAGEMENT, LLC
Contact Type: AUTHORIZED REP.
Contact Name: GARY SPINDLER
Address1: 250 WEST 26TH STREET, 4TH FLOOR
Address2: Not reported
City: NEW YORK
State: NY
Zip Code: 10001
Country Code: 001
Phone: 2129299404
EMail: GARY@PARKITNY.COM
Fax Number: Not reported
Modified By: DAFRANCI
Date Last Modified: 2023-12-21

Site Id: 653287
Affiliation Type: Emergency Contact
Company Name: PARK - IT MANAGEMENT, LLC
Contact Type: AUTHORIZED REP.
Contact Name: GARY SPINDLER
Address1: 250 WEST 26TH STREET, 4TH FLOOR
Address2: Not reported
City: NEW YORK
State: NY
Zip Code: 10001
Country Code: 001
Phone: 2129299404
EMail: GARY@PARKITNY.COM
Fax Number: Not reported
Modified By: DAFRANCI
Date Last Modified: 2023-12-21

Tank Info:

Tank Number: 001
Tank ID: 298753
Tank Status: Closed - Removed
Material Name: Closed - Removed
Capacity Gallons: 550
Install Date: 06/06/2023
Date Tank Closed: 08/16/2023
Registered: True
Tank Location: Underground
Tank Type: Fiberglass reinforced plastic [FRP]
Tightness Test Method: -

2621 PARKING GARAGE, LLC (Continued) **U004374078**

Date Test: Not reported
Next Test Date: Not reported
Pipe Model: Not reported
Modified By: DAFRANCI
Last Modified: 12/21/2023

Equipment Records:

J00 - Dispenser - None
B00 - Tank External Protection - None
C00 - Pipe Location - No Piping
F00 - Pipe External Protection - None
G00 - Tank Secondary Containment - None
E00 - Piping Secondary Containment - None
H00 - Tank Leak Detection - None
I00 - Overfill - None
D00 - Pipe Type - No Piping
L00 - Piping Leak Detection - None
A00 - Tank Internal Protection - None
K00 - Spill Prevention - None

Tank Number: 002
Tank ID: 298754
Tank Status: Closed - Removed
Material Name: Closed - Removed
Capacity Gallons: 550
Install Date: 06/06/2023
Date Tank Closed: 08/16/2023
Registered: True
Tank Location: Underground
Tank Type: Fiberglass reinforced plastic [FRP]
Tightness Test Method: -
Date Test: Not reported
Next Test Date: Not reported
Pipe Model: Not reported
Modified By: DAFRANCI
Last Modified: 12/21/2023

Equipment Records:

J00 - Dispenser - None
L00 - Piping Leak Detection - None
D00 - Pipe Type - No Piping
G00 - Tank Secondary Containment - None
F00 - Pipe External Protection - None
B00 - Tank External Protection - None
C00 - Pipe Location - No Piping
H00 - Tank Leak Detection - None
I00 - Overfill - None
E00 - Piping Secondary Containment - None
K00 - Spill Prevention - None
A00 - Tank Internal Protection - None

O113 **APARTMENT BUILDING** **NY Spills** **S109582487**
SW **2615 GRAND CONCORSE** **N/A**
< 1/8 **BRONX, NY**
0.085 mi.
449 ft. **Site 3 of 12 in cluster O**

Relative: **Lower**

Actual: **129 ft.**

SPILLS:

Name:	APARTMENT BUILDING
Address:	2615 GRAND CONCORSE
City,State,Zip:	BRONX, NY
Spill Number/Closed Date:	0901329 / 2010-10-19
Facility ID:	0901329
Facility Type:	ER
DER Facility ID:	362456
Site ID:	413311
DEC Region:	2
Spill Cause:	Equipment Failure
Spill Class:	C4
SWIS:	0301
Spill Date:	2009-05-02
Investigator:	RVKETANI
Referred To:	Not reported
Reported to Dept:	2009-05-02
CID:	Not reported
Water Affected:	Not reported
Spill Source:	Private Dwelling
Spill Notifier:	Responsible Party
Cleanup Ceased:	Not reported
Cleanup Meets Std:	False
Last Inspection:	Not reported
Recommended Penalty:	False
UST Trust:	False
Remediation Phase:	0
Date Entered In Computer:	2009-05-02
Spill Record Last Update:	2010-10-19
Spiller Name:	RAMON
Spiller Company:	VED PARKASH PROPERTY
Spiller Address:	2615 GRAND CONCORSE
Spiller Company:	999
Contact Name:	RAMON
Latitude:	40.8650930
Longitude:	-73.8954570
DEC Memo:	05/04/09-Vought-Off hours responder. Called Ramon at Cosco Oil (718) 579-3480. Vought called and spoke to and no sewers or drains were affected. Crew will arrive on site today to confirm cleanup. Spill caused by possible defective gauge and spill was on sidewalk and soil and soil was removed. Millie will return call to Vought with status of cleanup after site visit is performed. 6/11/10-Vought-Spill transferred from DEC Vought to DEC Ketani as per DEC Austin and Vought transfer to Section A. 10/14/10 - Raphael Ketani. The spill took place on 5/2/09. It consisted of the release of 4 gals. of #6 oil out the vent line and onto the sidewalk and the soil. According to ACRIS, the owner is Ved Parkash at 172-14 89 Avenue, Jamaica, NY, 11432, phone (718) 658-0205. The PBS case is #2-274100. A 5,000 gal. AST with #6 oil is in service. I

APARTMENT BUILDING (Continued) **S109582487**

will make a site visit.
10/19/10 - Raphael Ketani. I made an unannounced site visit. The site is an apartment building.
There is a small garden area (see E-docs) at the front left side of the building. The soil looked
clean. There was no oil on the building wall. There was a very small drip mark emanating from the
vent. However, it looked as if it wasn't a fresh release. As the spill appears to have been cleaned
and as the spill was only 4 gals., I have determined that there is no threat to the public or the
environment from any residual material which may remain as a result of the spill. Therefore, I have
closed the spill case.

Remarks: 1332 The caller advised dispatch the spill has been cleaned up. No water ways affected.

All Materials:

Site ID:	413311
Operable Unit ID:	1169747
Operable Unit:	01
Material ID:	2161423
Material Code:	0003A
Material Name:	#6 fuel oil
Case No.:	Not reported
Material FA:	Petroleum
Quantity:	4.00
Units:	G
Recovered:	4.00
Resource Affected:	Soil
Oxygenate:	Not reported

I114 **2676 MORRIS AVENUE REALTY LLC** **NY AST** **U003395620**
SE **2676 MORRIS AVENUE** **N/A**
< 1/8 **BRONX, NY 10468**
0.085 mi.
450 ft. **Site 11 of 13 in cluster I**

Relative: **Higher**
Actual: **135 ft.**

AST:

Name:	2676 MORRIS AVENUE REALTY LLC
Address:	2676 MORRIS AVENUE
City,State,Zip:	BRONX, NY 10468
Region:	STATE
DEC Region:	2
Site Status:	Active
Facility Id:	2-600414
Program Type:	PBS
UTM X:	593032.84161
UTM Y:	4524604.46544
Expiration Date:	01/11/2026
Site Type:	Apartment Building/Office Building

Affiliation Records:

Site Id:	22397
Affiliation Type:	Facility Operator
Company Name:	2676 MORRIS AVENUE
Contact Type:	Not reported
Contact Name:	MARK MERNACI

2676 MORRIS AVENUE REALTY LLC (Continued) **U003395620**

Address1:	Not reported
Address2:	Not reported
City:	Not reported
State:	NN
Zip Code:	Not reported
Country Code:	001
Phone:	(914) 557-5782
EMail:	Not reported
Fax Number:	Not reported
Modified By:	MSBAPTIS
Date Last Modified:	2011-09-01

Site Id:	22397
Affiliation Type:	Emergency Contact
Company Name:	2676 MORRIS AVENUE REALTY LLC
Contact Type:	Not reported
Contact Name:	ALEKS MRNACAJ
Address1:	Not reported
Address2:	Not reported
City:	Not reported
State:	NN
Zip Code:	Not reported
Country Code:	999
Phone:	(914) 961-8563
EMail:	Not reported
Fax Number:	Not reported
Modified By:	NTFREEMA
Date Last Modified:	2016-04-11

Site Id:	22397
Affiliation Type:	Facility Owner
Company Name:	2676 MORRIS AVENUE REALTY LLC
Contact Type:	MANAGING AGENT
Contact Name:	ALEKS MRNACAJ
Address1:	PO BOX 723
Address2:	Not reported
City:	YONKERS
State:	NY
Zip Code:	10710
Country Code:	001
Phone:	(914) 961-8563
EMail:	Not reported
Fax Number:	Not reported
Modified By:	NTFREEMA
Date Last Modified:	2016-04-11

Site Id:	22397
Affiliation Type:	Mail Contact
Company Name:	2676 MORRIS AVENUE REALTY LLC
Contact Type:	Not reported
Contact Name:	ALEKS MRNACAJ
Address1:	P.O. BOX 723
Address2:	Not reported
City:	YONKERS
State:	NY
Zip Code:	10710
Country Code:	001

2676 MORRIS AVENUE REALTY LLC (Continued) **U003395620**

Phone:	(914) 961-8563
EMail:	KELMENDIMGMT@AOL.COM
Fax Number:	Not reported
Modified By:	NTFREEMA
Date Last Modified:	2016-04-11

Tank Info:

Tank Number:	001
Tank Id:	42576
Material Code:	0001
Common Name of Substance:	#2 Fuel Oil (On-Site Consumption)

Equipment Records:

B00 - Tank External Protection - None
F00 - Pipe External Protection - None
J01 - Dispenser - Pressurized Dispenser
C01 - Pipe Location - Aboveground
E00 - Piping Secondary Containment - None
H00 - Tank Leak Detection - None
I00 - Overfill - None
L00 - Piping Leak Detection - None
A00 - Tank Internal Protection - None
D01 - Pipe Type - Steel/Carbon Steel/Iron
K00 - Spill Prevention - None
G00 - Tank Secondary Containment - None

Tank Location:	Aboveground - contact with soil.... Tank bottom rests on soil, allowing no visual inspection.
Tank Type:	Steel/Carbon Steel/Iron
Tank Status:	In Service
Pipe Model:	Not reported
Install Date:	12/01/1988
Capacity Gallons:	3000
Tightness Test Method:	NN
Date Test:	Not reported
Next Test Date:	Not reported
Date Tank Closed:	Not reported
Register:	True
Modified By:	MJGRIFFI
Last Modified:	05/09/2022
Material Name:	#2 fuel oil (on-site consumption)

H115 **INTERSECTION** **NY Spills** **S110539979**
West **WEST KINGSBRIDGE RD AND UNIVERSITY AVE** **N/A**
< 1/8 **BRONX, NY**
0.087 mi.
459 ft. **Site 9 of 15 in cluster H**

Relative:
Higher

Actual:
151 ft.

SPILLS:

Name:	INTERSECTION
Address:	WEST KINGSBRIDGE RD AND UNIVERSITY AVE
City,State,Zip:	BRONX, NY
Spill Number/Closed Date:	1006647 / 2010-10-20
Facility ID:	1006647
Facility Type:	ER
DER Facility ID:	395008
Site ID:	440009

INTERSECTION (Continued) **S110539979**

DEC Region:	2
Spill Cause:	Equipment Failure
Spill Class:	C4
SWIS:	0301
Spill Date:	2010-09-20
Investigator:	RWAUSTIN
Referred To:	Not reported
Reported to Dept:	2010-09-20
CID:	Not reported
Water Affected:	Not reported
Spill Source:	Commercial Vehicle
Spill Notifier:	Other
Cleanup Ceased:	Not reported
Cleanup Meets Std:	False
Last Inspection:	Not reported
Recommended Penalty:	False
UST Trust:	False
Remediation Phase:	0
Date Entered In Computer:	2010-09-20
Spill Record Last Update:	2010-10-20
Spiller Name:	Not reported
Spiller Company:	CON ED BACKHOE R92206
Spiller Address:	Not reported
Spiller Company:	999
Contact Name:	ERT
Latitude:	Not reported
Longitude:	Not reported
DEC Memo:	10/20/10 - Austin - Con Ed contained and cleaned up the release - see eDocs documents for more information - closed - end
Remarks:	1 pint down stormdrain - cleanup pending - rest is contained

All Materials:

Site ID:	440009
Operable Unit ID:	1190636
Operable Unit:	01
Material ID:	2185667
Material Code:	0010
Material Name:	hydraulic oil
Case No.:	Not reported
Material FA:	Petroleum
Quantity:	1.00
Units:	G
Recovered:	Not reported
Resource Affected:	Not reported
Oxygenate:	Not reported

H116 **CON EDISON** **NJ MANIFEST** **S120677222**
West **W KINGSBRIDGE RD & UNIVERSITY** **N/A**
< 1/8 **BRONX, NY 10468**
0.087 mi.
459 ft. **Site 10 of 15 in cluster H**

Relative: NJ MANIFEST:
Higher

EPA ID:	NYP004844482
Name:	CON EDISON
Address:	W KINGSBRIDGE RD & UNIVERSITY

Actual:
151 ft.

CON EDISON (Continued) **S120677222**

City,State,Zip:	BRONX, NY 10468
County:	Not reported
Mailing Address:	IRVING PL 15TH FL NE
Mailing City,State,Zip:	NEW YORK, NY 10003
Telephone:	Not reported
Emergency Telephone:	Not reported
Contact:	THOMAS TEELING
Comments:	Not reported
SIC Code:	Not reported
County:	NY005
Municipal:	Not reported
Previous EPAID:	Not reported
Generator Flag:	Not reported
Transporter Flag:	Not reported
TSDF Flag:	Not reported
Name Change:	Not reported
Date Change:	Not reported

Manifest Data:

EPA ID:	NYP004844482
Manifest Number:	014460345JJK
Date Shipped:	9/27/2015
TSDF EPA ID:	NJD002200046
Transporter EPA ID:	NYD006982359
Transporter 2 EPA ID:	Not reported
Transporter 3 EPA ID:	Not reported
Transporter 4 EPA ID:	Not reported
Transporter 5 EPA ID:	Not reported
Transporter 6 EPA ID:	Not reported
Transporter 7 EPA ID:	Not reported
Transporter 8 EPA ID:	Not reported
Transporter 9 EPA ID:	Not reported
Transporter 10 EPA ID:	Not reported
Date Trans1 Transported Waste:	Not reported
Date Trans2 Transported Waste:	Not reported
Date Trans3 Transported Waste:	Not reported
Date Trans4 Transported Waste:	Not reported
Date Trans5 Transported Waste:	Not reported
Date Trans6 Transported Waste:	Not reported
Date Trans7 Transported Waste:	Not reported
Date Trans8 Transported Waste:	Not reported
Date Trans9 Transported Waste:	Not reported
Date Trans10 Transported Waste:	Not reported
Date TSDF Received Waste:	Not reported
TSDF EPA Facility Name:	Not reported
QTY Units:	Not reported
Transporter SEQ ID:	Not reported
Transporter-1 Date:	Not reported
Waste SEQ ID:	Not reported
Waste Type Code 2:	Not reported
Waste Type Code 3:	Not reported
Waste Type Code 4:	Not reported
Waste Type Code 5:	Not reported
Waste Type Code 6:	Not reported
Date Accepted:	Not reported
Manifest Discrepancy Type:	Not reported
Data Entry Number:	Not reported
Was Load Rejected:	Not reported

CON EDISON (Continued) **S120677222**

Reason Load Was Rejected: Not reported

H117 **CON EDISON** **RCRA NonGen / NLR** **1019908314**
West **W KINGSBRIDGE RD & UNIVERSITY** **FINDS** **NYP004844482**
< 1/8 **BRONX, NY 10468** **ECHO**
0.087 mi.
459 ft. **Site 11 of 15 in cluster H**

Relative:
Higher

Actual:
151 ft.

RCRA Listings:

Date Form Received by Agency:	20150927
Handler Name:	Con Edison
Handler Address:	W Kingsbridge Rd & University
Handler City,State,Zip:	BRONX, NY 10468
EPA ID:	NYP004844482
Contact Name:	THOMAS TEELING
Contact Address:	Not reported
Contact City,State,Zip:	Not reported
Contact Telephone:	212-460-3770
Contact Fax:	Not reported
Contact Email:	Not reported
Contact Title:	Not reported
EPA Region:	02
Land Type:	Private
Federal Waste Generator Description:	Not a generator, verified
Non-Notifier:	Not reported
Biennial Report Cycle:	Not reported
Accessibility:	Not reported
Active Site Indicator:	Not reported
State District Owner:	Ny
State District:	NYSDEC R2
Mailing Address:	IRVING PL 15TH FL NE
Mailing City,State,Zip:	NEW YORK, NY 10003
Owner Name:	Not reported
Owner Type:	Not reported
Operator Name:	Not reported
Operator Type:	Not reported
Short-Term Generator Activity:	No
Importer Activity:	No
Mixed Waste Generator:	No
Transporter Activity:	No
Transfer Facility Activity:	No
Recycler Activity with Storage:	No
Small Quantity On-Site Burner Exemption:	No
Smelting Melting and Refining Furnace Exemption:	No
Underground Injection Control:	No
Off-Site Waste Receipt:	No
Universal Waste Indicator:	No
Universal Waste Destination Facility:	No
Federal Universal Waste:	No
Active Site State-Reg Handler:	---
Federal Facility Indicator:	Not reported
Hazardous Secondary Material Indicator:	N
Sub-Part K Indicator:	Not reported
2018 GPRA Permit Baseline:	Not on the Baseline
2018 GPRA Renewals Baseline:	Not on the Baseline
202 GPRA Corrective Action Baseline:	No
Subject to Corrective Action Universe:	No

CON EDISON (Continued) **1019908314**

Non-TSDFs Where RCRA CA has Been Imposed Universe:	No
Corrective Action Priority Ranking:	No NCAPS ranking
Environmental Control Indicator:	No
Institutional Control Indicator:	No
Human Exposure Controls Indicator:	N/A
Groundwater Controls Indicator:	N/A
Significant Non-Complier Universe:	No
Unaddressed Significant Non-Complier Universe:	No
Addressed Significant Non-Complier Universe:	No
Significant Non-Complier With a Compliance Schedule Universe:	No
Financial Assurance Required:	Not reported
Handler Date of Last Change:	20160909
Recognized Trader-Importer:	No
Recognized Trader-Exporter:	No
Importer of Spent Lead Acid Batteries:	No
Exporter of Spent Lead Acid Batteries:	No
Recycler Activity Without Storage:	No
Manifest Broker:	No
Sub-Part P Indicator:	No

Historic Generators:

Receive Date:	20150927
Handler Name: CON EDISON	
Federal Waste Generator Description:	Large Quantity Generator
State District Owner:	Ny
Large Quantity Handler of Universal Waste:	No
Recognized Trader Importer:	No
Recognized Trader Exporter:	No
Spent Lead Acid Battery Importer:	No
Spent Lead Acid Battery Exporter:	No
Current Record:	No
Non Storage Recycler Activity:	Not reported
Electronic Manifest Broker:	Not reported

Receive Date:	20150927
Handler Name: CON EDISON	
Federal Waste Generator Description:	Not a generator, verified
State District Owner:	Ny
Large Quantity Handler of Universal Waste:	No
Recognized Trader Importer:	No
Recognized Trader Exporter:	No
Spent Lead Acid Battery Importer:	No
Spent Lead Acid Battery Exporter:	No
Current Record:	Yes
Non Storage Recycler Activity:	Not reported
Electronic Manifest Broker:	Not reported

List of NAICS Codes and Descriptions:

NAICS Codes:	No NAICS Codes Found

Facility Has Received Notices of Violations:

Violations:	No Violations Found

Evaluation Action Summary:

CON EDISON (Continued) **1019908314**

Evaluations: No Evaluations Found

FINDS:
Registry ID: 110069664964

Click Here for FRS Facility Detail Report:

Environmental Interest/Information System:
The Resource Conservation and Recovery Act Information System (RCRAInfo) is EPA's comprehensive information system in support of the Resource Conservation and Recovery Act (RCRA) of 1976 and the Hazardous and Solid Waste Amendments (HSWA) of 1984. It tracks many types of information about generators, transporters, treaters, storers, and disposers of hazardous waste.

Click this hyperlink while viewing on your computer to access additional FINDS: detail in the EDR Site Report.

ECHO:

Envid:	1019908314
Registry ID:	110069664964
DFR URL:	http://echo.epa.gov/detailed-facility-report?fid=110069664964
Name:	CON EDISON
Address:	W KINGSBRIDGE RD & UNIVERSITY
City,State,Zip:	BRONX, NY 10468

H118 **INTERSECTION** **NY Spills** **S106469977**
West **KINGSBRIDGE RD/UNIVERSITY** **N/A**
< 1/8 **NEW YORK CITY, NY**
0.087 mi.
460 ft. **Site 12 of 15 in cluster H**

Relative:
Higher

Actual:
151 ft.

SPILLS:

Name:	INTERSECTION
Address:	KINGSBRIDGE RD/UNIVERSITY
City,State,Zip:	NEW YORK CITY, NY
Spill Number/Closed Date:	0402746 / 2004-06-23
Facility ID:	0402746
Facility Type:	ER
DER Facility ID:	188746
Site ID:	228915
DEC Region:	2
Spill Cause:	Equipment Failure
Spill Class:	C4
SWIS:	0301
Spill Date:	2004-06-12
Investigator:	MCTIBBE
Referred To:	Not reported
Reported to Dept:	2004-06-12
CID:	27
Water Affected:	Not reported
Spill Source:	Commercial Vehicle
Spill Notifier:	Other
Cleanup Ceased:	Not reported
Cleanup Meets Std:	False
Last Inspection:	Not reported
Recommended Penalty:	False

INTERSECTION (Continued) **S106469977**

UST Trust:	False
Remediation Phase:	0
Date Entered In Computer:	2004-06-12
Spill Record Last Update:	2005-07-27
Spiller Name:	Not reported
Spiller Company:	NYC TRANSIT BUS #5433
Spiller Address:	370 JAY ST
Spiller Company:	001
Contact Name:	Not reported
Latitude:	Not reported
Longitude:	Not reported
DEC Memo:	Prior to Sept, 2004 data translation this spill Lead_DEC Field was TIBBE Leak from ruptured hose. Contained and cleaned by NYCT.
Remarks:	Caller reports leak from a burst hose on the bus. Spill was cleaned up by NYC Transit personnel.

All Materials:

Site ID:	228915
Operable Unit ID:	886358
Operable Unit:	01
Material ID:	490362
Material Code:	0043A
Material Name:	antifreeze
Case No.:	Not reported
Material FA:	Other
Quantity:	5.00
Units:	G
Recovered:	5.00
Resource Affected:	Soil
Oxygenate:	Not reported

H119 **MANHOLE #11939** **NY Spills** **S103485244**
West **UNIVERSITY/W KINGSBRIDGE** **N/A**
< 1/8 **BRONX, NY**
0.087 mi.
460 ft. **Site 13 of 15 in cluster H**

Relative: **Higher**

Actual: **151 ft.**

SPILLS:

Name:	MANHOLE #11939
Address:	UNIVERSITY/W KINGSBRIDGE
City,State,Zip:	BRONX, NY
Spill Number/Closed Date:	9808654 / 2002-10-25
Facility ID:	9808654
Facility Type:	ER
DER Facility ID:	110438
Site ID:	127972
DEC Region:	2
Spill Cause:	Unknown
Spill Class:	C4
SWIS:	0301
Spill Date:	1998-10-12
Investigator:	CAENGELH
Referred To:	Not reported
Reported to Dept:	1998-10-12
CID:	370
Water Affected:	Not reported

MANHOLE #11939 (Continued) **S103485244**

Spill Source:	Unknown
Spill Notifier:	Responsible Party
Cleanup Ceased:	Not reported
Cleanup Meets Std:	False
Last Inspection:	Not reported
Recommended Penalty:	False
UST Trust:	False
Remediation Phase:	0
Date Entered In Computer:	1998-10-12
Spill Record Last Update:	2002-10-25
Spiller Name:	Not reported
Spiller Company:	UNKNOWN
Spiller Address:	Not reported
Spiller Company:	999
Contact Name:	ABOVE CALLER
Latitude:	Not reported
Longitude:	Not reported
DEC Memo:	Prior to Sept, 2004 data translation this spill Lead_DEC Field was ENGELHARDT Con Ed e2mis #120476: OCT. 12, 1998 BX F.O.D. SUPV M. DELVECCHIO #10529 FOUND APPROX 1 QT OF OIL AND 15 GALLONS OF WATER IN MH. TAG #20165 WAS PLACED, NO SAMPLE WAS TAKEN. PLATE #31-I-1 SHOW NO SEWER CONNECTION. CLEAN-UP WILL BE TREADTED AS 50 - 499 ppm. OCT. 12, 1998 EPA ID #NYP 004 019 030 RECIEVED. CLEANUP COMPLETED 10/13 AT 2037..TAG PULLED.
Remarks:	1 quart unknown oil found in manhole - con ed #120476 treated 50-499ppm pcb

All Materials:

Site ID:	127972
Operable Unit ID:	1066073
Operable Unit:	01
Material ID:	316147
Material Code:	0066A
Material Name:	unknown petroleum
Case No.:	Not reported
Material FA:	Petroleum
Quantity:	1.00
Units:	G
Recovered:	.00
Resource Affected:	Soil
Oxygenate:	Not reported

L120 **2710 MORRIS AVE** **NY AST** **U003393840**
East **2710 MORRIS AVE** **N/A**
< 1/8 **BRONX, NY 10468**
0.087 mi.
461 ft. **Site 6 of 10 in cluster L**

Relative: AST:
Higher

Actual: Name:	2710 MORRIS AVE
150 ft. Address:	2710 MORRIS AVE
City,State,Zip:	BRONX, NY 10468
Region:	STATE
DEC Region:	2
Site Status:	Active

2710 MORRIS AVE (Continued) **U003393840**

Facility Id: 2-346039
Program Type: PBS
UTM X: 593077.28815
UTM Y: 4524681.27777
Expiration Date: 03/13/2027
Site Type: Apartment Building/Office Building

Affiliation Records:

Site Id: 16903
Affiliation Type: Facility Operator
Company Name: 2710 MORRIS AVE
Contact Type: Not reported
Contact Name: ROQUE DEJESUS TORRES
Address1: Not reported
Address2: Not reported
City: Not reported
State: NN
Zip Code: Not reported
Country Code: 001
Phone: (347) 619-2710
EMail: Not reported
Fax Number: Not reported
Modified By: DMPOKRZY
Date Last Modified: 2017-11-10

Site Id: 16903
Affiliation Type: Emergency Contact
Company Name: 2710 MORRIS AVENUE CO., L.L.C.
Contact Type: Not reported
Contact Name: ALEX ROITMAN
Address1: Not reported
Address2: Not reported
City: Not reported
State: NN
Zip Code: Not reported
Country Code: 999
Phone: (347) 625-7368
EMail: Not reported
Fax Number: Not reported
Modified By: KAKYER
Date Last Modified: 2012-12-20

Site Id: 16903
Affiliation Type: Facility Owner
Company Name: 2710 MORRIS AVENUE LLC
Contact Type: MANAGING AGENT
Contact Name: DOUG PETERSON
Address1: 507 W 139TH ST SUITE A
Address2: Not reported
City: NEW YORK
State: NY
Zip Code: 10031
Country Code: 001
Phone: (646) 546-5025
EMail: ANDREW@CITYSKYLINE.NYC
Fax Number: Not reported
Modified By: JSMACRI
Date Last Modified: 2022-02-16

2710 MORRIS AVE (Continued) **U003393840**

Site Id:	16903
Affiliation Type:	Mail Contact
Company Name:	2710 MORRIS AVENUE LLC
Contact Type:	MANAGING AGENT
Contact Name:	ANDREW CRAWFORD
Address1:	507 W 139TH ST SUITE A
Address2:	Not reported
City:	NEW YORK
State:	NY
Zip Code:	10031
Country Code:	001
Phone:	(646) 546-5025
EMail:	ANDREW@CITYSKYLINE.NYC
Fax Number:	Not reported
Modified By:	DMPOKRZY
Date Last Modified:	2017-11-10

Tank Info:

Tank Number:	001
Tank Id:	32846
Material Code:	0001
Common Name of Substance:	#2 Fuel Oil (On-Site Consumption)

Equipment Records:

	B00 - Tank External Protection - None
	C00 - Pipe Location - No Piping
	F00 - Pipe External Protection - None
	E00 - Piping Secondary Containment - None
	H00 - Tank Leak Detection - None
	L09 - Piping Leak Detection - Exempt Suction Piping
	G00 - Tank Secondary Containment - None
	J02 - Dispenser - Suction Dispenser
	A00 - Tank Internal Protection - None
	D01 - Pipe Type - Steel/Carbon Steel/Iron
	K00 - Spill Prevention - None
	I04 - Overfill - Product Level Gauge (A/G)
Tank Location:	Aboveground - contact with soil.... Tank bottom rests on soil, allowing no visual inspection.
Tank Type:	Steel/Carbon Steel/Iron
Tank Status:	In Service
Pipe Model:	Not reported
Install Date:	06/26/1940
Capacity Gallons:	5000
Tightness Test Method:	NN
Date Test:	Not reported
Next Test Date:	Not reported
Date Tank Closed:	Not reported
Register:	True
Modified By:	MJGRIFFI
Last Modified:	05/09/2022
Material Name:	#2 fuel oil (on-site consumption)

H121 **2636 UNIVERSITY REALTY, LLC** **UST FINDER** **1028570836**
WSW **2636 UNIVERSITY AVENUE** **N/A**
< 1/8 **BRONX, NY 10468**
0.088 mi.
467 ft. **Site 14 of 15 in cluster H**

Relative:
Higher

Actual:
150 ft.

UST FINDER:

Object ID:	303759
Facility ID:	NY20746
Name:	2636 UNIVERSITY REALTY, LLC
Address:	2636 UNIVERSITY AVENUE
City,State,Zip:	BRONX, NY 10468
Address Match Type:	Not reported
Open USTs:	1
Closed USTs:	0
TOS USTs:	0
Population 1500ft:	22053
Private Wells 1500ft:	0
Within 100yr Floodplain:	No
Land Use:	Developed, High Intensity
Within SPA:	No
SPA PWS Facility ID:	Not reported
SPA Water Type:	Not reported
SPA Facility Type:	Not reported
SPA HUC12:	Not reported
Within WHPA:	No
WHPA PWS Facility ID:	Not reported
WHPA Water Type:	Not reported
WHPA Facility Type:	Not reported
WHPA HUC12:	Not reported
Facility Status:	Open UST(s)
Date of Last Inspection:	Not reported
EPA Region:	2
Tribe:	Not reported
Coordinate Source:	State
X Coord:	-73.9010939999999
Y Coord:	40.868006
Latitude:	40.868006
Longitude:	-73.901094

UST FINDER:

Object ID:	1213995
Facility ID:	NY20746
Tank ID:	NY27408
Tank Status:	Open
Installation Date:	1940/01/01 16:00:00+00
Removal Date:	Not reported
Tank Capacity:	2000
Substances:	Not reported
Tank Wall Type:	Not reported

H122 **2636 UNIVERSITY REALTY, LLC** **NY UST** **U004272269**
WSW **2636 UNIVERSITY AVENUE** **N/A**
< 1/8 **BRONX, NY 10468**
0.088 mi.
467 ft. **Site 15 of 15 in cluster H**

Relative:
Higher

Actual:
150 ft.

UST:

Name:	2636 UNIVERSITY REALTY, LLC
Address:	2636 UNIVERSITY AVENUE
City,State,Zip:	BRONX, NY 10468
Id/Status:	2-472611 / Active
Program Type:	PBS
Region:	STATE
DEC Region:	2
Expiration Date:	12/22/2028
UTM X:	592604.62890
UTM Y:	4524685.67315
Site Type:	Apartment Building/Office Building

Affiliation Records:

Site Id:	20746
Affiliation Type:	Emergency Contact
Company Name:	2636 UNIVERSITY REALTY, LLC
Contact Type:	Not reported
Contact Name:	2636 UNIVERSITY REALTY, LLC
Address1:	Not reported
Address2:	Not reported
City:	Not reported
State:	NN
Zip Code:	Not reported
Country Code:	999
Phone:	(718) 931-4300
EMail:	Not reported
Fax Number:	Not reported
Modified By:	nFormUpd
Date Last Modified:	2023-10-17

Site Id:	20746
Affiliation Type:	Facility Owner
Company Name:	2636 UNIVERSITY REALTY, LLC
Contact Type:	Not reported
Contact Name:	2636 UNIVERSITY REALTY, LLC
Address1:	3677 E TREMONT AVE
Address2:	Not reported
City:	BRONX
State:	NY
Zip Code:	10465
Country Code:	001
Phone:	(718) 931-4300
EMail:	INFO@DIAMONDPROPERTYGROUP.COM
Fax Number:	Not reported
Modified By:	nFormUpd
Date Last Modified:	2023-10-17

Site Id:	20746
Affiliation Type:	Facility Operator
Company Name:	HECTOR POBLETE
Contact Type:	Not reported
Contact Name:	HECTOR POBLETE
Address1:	3677 E TREMONT AVE

2636 UNIVERSITY REALTY, LLC (Continued) **U004272269**

Address2:	Not reported
City:	BRONX
State:	NY
Zip Code:	10465
Country Code:	001
Phone:	(718) 931-4300
EMail:	INFO@DIAMONDPROPERTYGROUP.COM
Fax Number:	Not reported
Modified By:	nFormUpd
Date Last Modified:	2023-10-17

Site Id:	20746
Affiliation Type:	Mail Contact
Company Name:	2636 UNIVERSITY REALTY, LLC
Contact Type:	Not reported
Contact Name:	DAVID COHEN
Address1:	3677 E TREMONT AVE
Address2:	Not reported
City:	BRONX
State:	NY
Zip Code:	10465
Country Code:	001
Phone:	(718) 931-4300
EMail:	INFO@DIAMONDPROPERTYGROUP.COM
Fax Number:	Not reported
Modified By:	nFormUpd
Date Last Modified:	2023-10-17

Tank Info:

Tank Number:	001
Tank ID:	37040
Tank Status:	In Service
Material Name:	In Service
Capacity Gallons:	2000
Install Date:	01/01/1940
Date Tank Closed:	Not reported
Registered:	True
Tank Location:	Underground
Tank Type:	Steel/carbon steel
Material Code:	0001
Common Name of Substance:	#2 Fuel Oil (On-Site Consumption)

Tightness Test Method:	34
Date Test:	10/03/2023
Next Test Date:	Not reported
Pipe Model:	Not reported
Modified By:	ACDANIEL
Last Modified:	10/16/2023

Equipment Records:

E00 - Piping Secondary Containment - None
G03 - Tank Secondary Containment - Vault (w/o access)
L09 - Piping Leak Detection - Exempt Suction Piping
C03 - Pipe Location - Aboveground/Underground Combination
H08 - Tank Leak Detection - Weep holes in Vaults with no access for inspection

2636 UNIVERSITY REALTY, LLC (Continued) **U004272269**

J05 - Dispenser - On Site Heating System (Supply/Return)
F00 - Pipe External Protection - None
A00 - Tank Internal Protection - None
D01 - Pipe Type - Steel/Carbon Steel/Iron
K00 - Spill Prevention - None
B05 - Tank External Protection - Jacketed
I05 - Overfill - Vent Whistle

I123 **CON EDISON** **NY MANIFEST** **S118258953**
SE **52 E KINGSBRIDGE RD** **N/A**
< 1/8 **BRONX, NY**
0.090 mi.
476 ft. **Site 12 of 13 in cluster I**

Relative:
Lower

Actual:
129 ft.

NY MANIFEST:

EPA ID:	NYP004823726
Country:	USA
Name:	CON EDISON
Address:	52 E KINGSBRIDGE RD
Address 2:	SB 17286
City,State,Zip:	BRONX, NY
Zip 4:	Not reported
Location Address 1:	52 E KINGSBRIDGE RD
Location Address 2:	SB 17286
Location City,State,Zip:	BRONX, NY
Location Zip 4:	Not reported
Facility Status:	Not reported
Total Tanks:	Not reported
Code:	BP

Mailing:

Mailing Name:	CON EDISON
Mailing Contact:	DENNIS HUACON
Mailing Address 1:	4 IRVING PL 15TH FL
Mailing Address 2:	Not reported
Mailing City,State,Zip:	NEW YORK, NY 10003
Mailing Zip 4:	Not reported
Mailing Country:	USA
Mailing Phone:	2124603770

Manifest Data:

Document ID:	Not reported
Manifest Status:	Not reported
Trans1 State ID:	NJ0000027193
Year:	2018
Trans2 State ID:	Not reported
Generator Ship Date:	08/13/2015
Trans1 Recv Date:	08/13/2015
Trans2 Recv Date:	Not reported
TSD Site Recv Date:	08/14/2015
Part A Recv Date:	Not reported
Part B Recv Date:	Not reported
Generator EPA ID:	NYP004823726
Trans1 EPA ID:	Not reported
Trans2 EPA ID:	Not reported
TSDF ID 1:	NJD002200046
TSDF ID 2:	Not reported
Manifest Tracking Number:	014466092JJK

CON EDISON (Continued) **S118258953**

Import Indicator:	N
Export Indicator:	N
Discr Quantity Indicator:	N
Discr Type Indicator:	N
Discr Residue Indicator:	N
Discr Partial Reject Indicator:	N
Discr Full Reject Indicator:	N
Manifest Ref Number:	Not reported
Alt Facility RCRA ID:	Not reported
Alt Facility Sign Date:	Not reported
MGMT Method Type Code:	H110
Waste Code a:	LEAD
Waste Code b:	Not reported
Waste Code c:	Not reported
Waste Code e:	Not reported
Waste Code f:	Not reported
Waste Code g:	Not reported
Waste Code 1:	Not reported
Waste Code 2:	Not reported
Waste Code 3:	Not reported
Waste Code 4:	Not reported
Waste Code 5:	Not reported
Waste Code 6:	Not reported
Quantity:	700
Units:	Pounds
Number of Containers:	1
Container Type:	Cargo tanks (tank trucks)
Handling Method:	Treat
Specific Gravity:	1

M124 **2734 CLAFLIN AVE REALTY LLC** **NY AST** **A100168862**
NW **2734 CLAFLIN AVENUE** **N/A**
< 1/8 **BRONX, NY 10468**
0.091 mi.
480 ft. **Site 6 of 10 in cluster M**

Relative:
Higher

Actual:
166 ft.

AST:

Name:	2734 CLAFLIN AVE REALTY LLC
Address:	2734 CLAFLIN AVENUE
City,State,Zip:	BRONX, NY 10468
Region:	STATE
DEC Region:	2
Site Status:	Active
Facility Id:	2-265160
Program Type:	PBS
UTM X:	592624.33817
UTM Y:	4524879.23492
Expiration Date:	12/22/2026
Site Type:	Apartment Building/Office Building

Affiliation Records:

Site Id:	10901
Affiliation Type:	Emergency Contact
Company Name:	AQUA 2734 CLAFLIN LLC
Contact Type:	Not reported
Contact Name:	ABEL NUNEZ
Address1:	Not reported

2734 CLAFLIN AVE REALTY LLC (Continued) **A100168862**

Address2:	Not reported
City:	Not reported
State:	NN
Zip Code:	Not reported
Country Code:	999
Phone:	(347) 563-4567
EMail:	Not reported
Fax Number:	Not reported
Modified By:	MSBAPTIS
Date Last Modified:	2012-10-04

Site Id:	10901
Affiliation Type:	Facility Operator
Company Name:	2734 CLAFLIN AVE REALTY LLC
Contact Type:	Not reported
Contact Name:	ARBEN
Address1:	Not reported
Address2:	Not reported
City:	Not reported
State:	NN
Zip Code:	Not reported
Country Code:	001
Phone:	(646) 418-6024
EMail:	Not reported
Fax Number:	Not reported
Modified By:	JSMACRI
Date Last Modified:	2021-10-08

Site Id:	10901
Affiliation Type:	Facility Owner
Company Name:	AQUA 2734 CLAFLIN LLC
Contact Type:	AGENT
Contact Name:	JOSHUA FRANKEL
Address1:	1651 CONEY ISLAND AVE.
Address2:	Not reported
City:	BROOKLYN
State:	NY
Zip Code:	11230
Country Code:	001
Phone:	(718) 627-0600
EMail:	Not reported
Fax Number:	Not reported
Modified By:	JSMACRI
Date Last Modified:	2021-10-08

Site Id:	10901
Affiliation Type:	Mail Contact
Company Name:	RESIDENTIAL MGMT (NY) INC
Contact Type:	Not reported
Contact Name:	PEARL KOVENLENKO
Address1:	1651 CONEY ISLAND AVE. 4TH FLOOR
Address2:	Not reported
City:	BROOKLYN
State:	NY
Zip Code:	11230
Country Code:	001
Phone:	(718) 627-0600 244

2734 CLAFLIN AVE REALTY LLC (Continued) **A100168862**

EMail:	PEARL@RESIMGT.COM
Fax Number:	Not reported
Modified By:	JSMACRI
Date Last Modified:	2021-10-08

Tank Info:

Tank Number:	074
Tank Id:	25507
Material Code:	0001
Common Name of Substance:	#2 Fuel Oil (On-Site Consumption)

Equipment Records:

B00 - Tank External Protection - None
F00 - Pipe External Protection - None
I05 - Overfill - Vent Whistle
A00 - Tank Internal Protection - None
D01 - Pipe Type - Steel/Carbon Steel/Iron
G99 - Tank Secondary Containment - Other
H00 - Tank Leak Detection - None
L09 - Piping Leak Detection - Exempt Suction Piping
C03 - Pipe Location - Aboveground/Underground Combination
J02 - Dispenser - Suction Dispenser

Tank Location:	Aboveground - contact with soil.... Tank bottom rests on soil, allowing no visual inspection.
Tank Type:	Steel/Carbon Steel/Iron
Tank Status:	In Service
Pipe Model:	Not reported
Install Date:	01/08/1941
Capacity Gallons:	5000
Tightness Test Method:	NN
Date Test:	Not reported
Next Test Date:	Not reported
Date Tank Closed:	Not reported
Register:	True
Modified By:	MJGRIFFI
Last Modified:	05/09/2022
Material Name:	#2 fuel oil (on-site consumption)

N125 **2761 UNIVERSITY AVE** **NY AST** **U003390619**
NNW **2761 UNIVERSITY AVE** **N/A**
< 1/8 **BRONX, NY 10468**
0.091 mi.
481 ft. **Site 3 of 5 in cluster N**

Relative:
Higher

Actual:
163 ft.

AST:

Name:	2761 UNIVERSITY AVE
Address:	2761 UNIVERSITY AVE
City,State,Zip:	BRONX, NY 10468
Region:	STATE
DEC Region:	2
Site Status:	Active
Facility Id:	2-159492
Program Type:	PBS
UTM X:	592721.09850
UTM Y:	4524974.03645
Expiration Date:	09/19/2027

2761 UNIVERSITY AVE (Continued) **U003390619**

Site Type: Apartment Building/Office Building

Affiliation Records:

Site Id: 5396
Affiliation Type: Facility Owner
Company Name: ALP ASSOCIATES, LLC
Contact Type: PROPERTY MANAGER
Contact Name: ANTON POPOVIC
Address1: 3397 EAST TREMONT AVE
Address2: Not reported
City: BRONX
State: NY
Zip Code: 10461
Country Code: 001
Phone: (347) 810-0070
EMail: LOU@JLPMETRO.COM
Fax Number: Not reported
Modified By: ACDANIEL
Date Last Modified: 2022-06-15

Site Id: 5396
Affiliation Type: Mail Contact
Company Name: ALP ASSOCIATES, LLC
Contact Type: PROPERTY MANAGER
Contact Name: ANTON POPOVIC
Address1: 3397 EAST TREMONT AVE
Address2: Not reported
City: BRONX
State: NY
Zip Code: 10461
Country Code: 001
Phone: (347) 810-0070
EMail: LOU@JLPMETRO.COM
Fax Number: Not reported
Modified By: ACDANIEL
Date Last Modified: 2022-06-15

Site Id: 5396
Affiliation Type: Facility Operator
Company Name: 2761 UNIVERSITY AVE
Contact Type: Not reported
Contact Name: A. BROWN
Address1: Not reported
Address2: Not reported
City: Not reported
State: NN
Zip Code: Not reported
Country Code: 001
Phone: (718) 884-6550
EMail: Not reported
Fax Number: Not reported
Modified By: BVCAMPBE
Date Last Modified: 2011-09-16

Site Id: 5396
Affiliation Type: Emergency Contact
Company Name: ALP ASSOCIATES, LLC
Contact Type: Not reported

2761 UNIVERSITY AVE (Continued) **U003390619**

Contact Name:	ANTON POPOVIC
Address1:	Not reported
Address2:	Not reported
City:	Not reported
State:	NN
Zip Code:	Not reported
Country Code:	999
Phone:	(718) 655-4150
EMail:	Not reported
Fax Number:	Not reported
Modified By:	MFLEONAR
Date Last Modified:	2017-09-19

Tank Info:

Tank Number:	001
Tank Id:	19674
Material Code:	0001
Common Name of Substance:	#2 Fuel Oil (On-Site Consumption)

Equipment Records:

	G00 - Tank Secondary Containment - None
	J02 - Dispenser - Suction Dispenser
	H00 - Tank Leak Detection - None
	L09 - Piping Leak Detection - Exempt Suction Piping
	E00 - Piping Secondary Containment - None
	I04 - Overfill - Product Level Gauge (A/G)
	B00 - Tank External Protection - None
	C00 - Pipe Location - No Piping
	F00 - Pipe External Protection - None
	K00 - Spill Prevention - None
	A00 - Tank Internal Protection - None
	D01 - Pipe Type - Steel/Carbon Steel/Iron
Tank Location:	Aboveground - contact with soil.... Tank bottom rests on soil, allowing no visual inspection.
Tank Type:	Steel/Carbon Steel/Iron
Tank Status:	In Service
Pipe Model:	Not reported
Install Date:	12/01/1931
Capacity Gallons:	3000
Tightness Test Method:	-
Date Test:	Not reported
Next Test Date:	Not reported
Date Tank Closed:	Not reported
Register:	True
Modified By:	MJGRIFFI
Last Modified:	05/09/2022
Material Name:	#2 fuel oil (on-site consumption)

J126 **15 E 196 REALTY, L.L.C.** **NY AST** **U003385466**
ENE **15 E 196TH ST** **N/A**
< 1/8 **BRONX, NY 10468**
0.091 mi.
482 ft. **Site 6 of 6 in cluster J**

Relative:
Higher

Actual:
147 ft.

AST:

Name:	15 E 196 REALTY, L.L.C.
Address:	15 E 196TH ST
City,State,Zip:	BRONX, NY 10468
Region:	STATE
DEC Region:	2
Site Status:	Active
Facility Id:	2-191957
Program Type:	PBS
UTM X:	593097.13724
UTM Y:	4524801.35173
Expiration Date:	06/05/2027
Site Type:	Apartment Building/Office Building

Affiliation Records:

Site Id:	6009
Affiliation Type:	Emergency Contact
Company Name:	15 E. 196 REALTY L.L.C.
Contact Type:	Not reported
Contact Name:	15E 196 REALTY L.L.C.
Address1:	Not reported
Address2:	Not reported
City:	Not reported
State:	NN
Zip Code:	Not reported
Country Code:	999
Phone:	(718) 931-4300
EMail:	Not reported
Fax Number:	Not reported
Modified By:	DMPOKRZY
Date Last Modified:	2017-07-27

Site Id:	6009
Affiliation Type:	Facility Operator
Company Name:	15 E 196 REALTY, L.L.C.
Contact Type:	Not reported
Contact Name:	ALFREDO BRUJAN
Address1:	Not reported
Address2:	Not reported
City:	Not reported
State:	NN
Zip Code:	Not reported
Country Code:	001
Phone:	(718) 931-4300
EMail:	Not reported
Fax Number:	Not reported
Modified By:	JSMACRI
Date Last Modified:	2022-04-05

Site Id:	6009
Affiliation Type:	Mail Contact
Company Name:	15 E. 196 REALTY L.L.C.
Contact Type:	BUILDING MANAGER
Contact Name:	EDGAR OYOLA

15 E 196 REALTY, L.L.C. (Continued) **U003385466**

Address1:	3677 E TREMONT AVE
Address2:	Not reported
City:	BRONX
State:	NY
Zip Code:	10465
Country Code:	001
Phone:	(718) 931-4300
EMail:	Not reported
Fax Number:	Not reported
Modified By:	JSMACRI
Date Last Modified:	2022-04-05

Site Id:	6009
Affiliation Type:	Facility Owner
Company Name:	15 E. 196 REALTY L.L.C.
Contact Type:	BUILDING MANAGER
Contact Name:	EDGAR OYOLA
Address1:	3677 E TREMONT AVE
Address2:	Not reported
City:	BRONX
State:	NY
Zip Code:	10465
Country Code:	001
Phone:	(718) 931-4300
EMail:	Not reported
Fax Number:	Not reported
Modified By:	JSMACRI
Date Last Modified:	2022-04-05

Tank Info:

Tank Number:	009
Tank Id:	7728
Material Code:	0009
Common Name of Substance:	Gasoline

Equipment Records:

E00 - Piping Secondary Containment - None
H00 - Tank Leak Detection - None
B00 - Tank External Protection - None
F00 - Pipe External Protection - None
A00 - Tank Internal Protection - None
D01 - Pipe Type - Steel/Carbon Steel/Iron
K00 - Spill Prevention - None
J02 - Dispenser - Suction Dispenser
C01 - Pipe Location - Aboveground
L00 - Piping Leak Detection - None
G02 - Tank Secondary Containment - Vault (w/access)
I05 - Overfill - Vent Whistle

Tank Location:	Aboveground - contact with soil.... Tank bottom rests on soil, allowing no visual inspection.
Tank Type:	Steel/Carbon Steel/Iron
Tank Status:	In Service
Pipe Model:	Not reported
Install Date:	01/01/1922
Capacity Gallons:	5000

15 E 196 REALTY, L.L.C. (Continued) **U003385466**

Tightness Test Method:	-
Date Test:	Not reported
Next Test Date:	Not reported
Date Tank Closed:	Not reported
Register:	True
Modified By:	MJGRIFFI
Last Modified:	05/09/2022
Material Name:	#2 fuel oil (on-site consumption)

L127 **2718 MORRIS AVENUE** **NY AST** **U003392625**
East **2718 MORRIS AVENUE** **N/A**
< 1/8 **NEW YORK, NY 10468**
0.092 mi.
485 ft. **Site 7 of 10 in cluster L**

Relative:
Higher

Actual:
152 ft.

AST:

Name:	2718 MORRIS AVENUE
Address:	2718 MORRIS AVENUE
City,State,Zip:	NEW YORK, NY 10468
Region:	STATE
DEC Region:	2
Site Status:	Active
Facility Id:	2-209988
Program Type:	PBS
UTM X:	593098.65969
UTM Y:	4524719.93906
Expiration Date:	07/12/2028
Site Type:	Apartment Building/Office Building

Affiliation Records:

Site Id:	7575
Affiliation Type:	Facility Owner
Company Name:	2718 MORRIS AVE LLC
Contact Type:	PROPERTYY MANAGER
Contact Name:	ANTON POPOVIC
Address1:	3397 EAST TREMONT AVE
Address2:	Not reported
City:	BRONX
State:	NY
Zip Code:	10461
Country Code:	001
Phone:	(347) 810-0070
EMail:	Not reported
Fax Number:	Not reported
Modified By:	JSMACRI
Date Last Modified:	2021-01-20

Site Id:	7575
Affiliation Type:	Facility Operator
Company Name:	2718 MORRIS AVENUE
Contact Type:	Not reported
Contact Name:	NIKOLIN
Address1:	Not reported
Address2:	Not reported
City:	Not reported
State:	NN
Zip Code:	Not reported
Country Code:	001

2718 MORRIS AVENUE (Continued) **U003392625**

Phone:	(914) 961-0408
EMail:	Not reported
Fax Number:	Not reported
Modified By:	JSMACRI
Date Last Modified:	2021-01-20

Site Id:	7575
Affiliation Type:	Mail Contact
Company Name:	ANTON POPOVIC
Contact Type:	Not reported
Contact Name:	NIKOLIN
Address1:	3397 EAST TREMONT AVE
Address2:	Not reported
City:	BRONX
State:	NY
Zip Code:	10461
Country Code:	001
Phone:	(347) 810-0070
EMail:	ANTON@JLPMETRO.COM
Fax Number:	Not reported
Modified By:	JSMACRI
Date Last Modified:	2021-01-20

Site Id:	7575
Affiliation Type:	Emergency Contact
Company Name:	2718 MORRIS AVE LLC
Contact Type:	Not reported
Contact Name:	NIKOLIN
Address1:	Not reported
Address2:	Not reported
City:	Not reported
State:	NN
Zip Code:	Not reported
Country Code:	999
Phone:	(347) 810-0070
EMail:	Not reported
Fax Number:	Not reported
Modified By:	JSMACRI
Date Last Modified:	2023-04-25

Tank Info:

Tank Number:	001
Tank Id:	24979
Material Code:	0003
Common Name of Substance:	#6 Fuel Oil (On-Site Consumption)

Equipment Records:

D00 - Pipe Type - No Piping
A00 - Tank Internal Protection - None
B01 - Tank External Protection - Painted/Asphalt Coating
K00 - Spill Prevention - None
F00 - Pipe External Protection - None
E00 - Piping Secondary Containment - None
H00 - Tank Leak Detection - None
L09 - Piping Leak Detection - Exempt Suction Piping

2718 MORRIS AVENUE (Continued) **U003392625**

I04 - Overfill - Product Level Gauge (A/G)
C03 - Pipe Location - Aboveground/Underground Combination
G00 - Tank Secondary Containment - None
J02 - Dispenser - Suction Dispenser

Tank Location:	Aboveground - contact with soil.... Tank bottom rests on soil, allowing no visual inspection.
Tank Type:	Steel/Carbon Steel/Iron
Tank Status:	In Service
Pipe Model:	Not reported
Install Date:	12/31/1967
Capacity Gallons:	4000
Tightness Test Method:	NN
Date Test:	Not reported
Next Test Date:	Not reported
Date Tank Closed:	Not reported
Register:	True
Modified By:	MJGRIFFI
Last Modified:	05/09/2022
Material Name:	#6 fuel oil (on-site consumption)

P128 **WALTON HIGH SCHOOL (X430)** **NY AST** **A100139052**
North **2780 RESERVOIR AVENUE** **N/A**
< 1/8 **BRONX, NY 10468**
0.095 mi.
503 ft. **Site 1 of 8 in cluster P**

Relative:
Higher

Actual:
142 ft.

AST:

Name:	WALTON HIGH SCHOOL (X430)
Address:	2780 RESERVOIR AVENUE
City,State,Zip:	BRONX, NY 10468
Region:	STATE
DEC Region:	2
Site Status:	Active
Facility Id:	2-603976
Program Type:	PBS
UTM X:	592895.97972
UTM Y:	4524987.21950
Expiration Date:	03/09/2024
Site Type:	School

Affiliation Records:

Site Id:	25866
Affiliation Type:	Emergency Contact
Company Name:	NYC DEPT. OF EDUCATION
Contact Type:	Not reported
Contact Name:	KEN MAHADEO
Address1:	Not reported
Address2:	Not reported
City:	Not reported
State:	NN
Zip Code:	Not reported
Country Code:	999
Phone:	(646) 210-7918
EMail:	Not reported
Fax Number:	Not reported
Modified By:	JSMACRI
Date Last Modified:	2019-03-18

WALTON HIGH SCHOOL (X430) (Continued) **A100139052**

Site Id:	25866
Affiliation Type:	Facility Operator
Company Name:	WALTON HIGH SCHOOL (X430)
Contact Type:	Not reported
Contact Name:	PATRICK O'SULLIVAN, SR.
Address1:	Not reported
Address2:	Not reported
City:	Not reported
State:	NN
Zip Code:	Not reported
Country Code:	001
Phone:	(718) 329-8588
EMail:	Not reported
Fax Number:	Not reported
Modified By:	JSMACRI
Date Last Modified:	2019-03-18

Site Id:	25866
Affiliation Type:	Mail Contact
Company Name:	NYC DEPARTMENT OF EDUCATION
Contact Type:	Not reported
Contact Name:	JOSEPH YOUNGHESE
Address1:	FIELD OPERATIONS - FUEL DIVISION
Address2:	44-36 VERNON BOULEVARD
City:	LONG ISLAND CITY
State:	NY
Zip Code:	11101
Country Code:	001
Phone:	(718) 349-5779
EMail:	JYOUNGHESE@SCHOOLS.NYC.GOV
Fax Number:	Not reported
Modified By:	JSMACRI
Date Last Modified:	2021-01-25

Site Id:	25866
Affiliation Type:	Facility Owner
Company Name:	NYC DEPT. OF EDUCATION
Contact Type:	MANAGER,FUEL DIVISION
Contact Name:	YOGESHWAR NARINE
Address1:	44-36 VERNON BOULEVARD
Address2:	Not reported
City:	LONG ISLAND CITY
State:	NY
Zip Code:	11101
Country Code:	001
Phone:	(718) 610-0118
EMail:	YNARINE@SCHOOLS.NYC.GOV
Fax Number:	Not reported
Modified By:	JSMACRI
Date Last Modified:	2019-03-18

Tank Info:

Tank Number:	001
Tank Id:	56182
Material Code:	0001
Common Name of Substance:	#2 Fuel Oil (On-Site Consumption)

WALTON HIGH SCHOOL (X430) (Continued) **A100139052**

Equipment Records:
E00 - Piping Secondary Containment - None
G03 - Tank Secondary Containment - Vault (w/o access)
I02 - Overfill - High Level Alarm
L09 - Piping Leak Detection - Exempt Suction Piping
J02 - Dispenser - Suction Dispenser
C01 - Pipe Location - Aboveground
I04 - Overfill - Product Level Gauge (A/G)
H06 - Tank Leak Detection - Impervious Barrier/Concrete Pad (A/G)
A00 - Tank Internal Protection - None
B01 - Tank External Protection - Painted/Asphalt Coating
D01 - Pipe Type - Steel/Carbon Steel/Iron
F01 - Pipe External Protection - Painted/Asphalt Coating
H01 - Tank Leak Detection - Interstitial - Electronic Monitoring
K00 - Spill Prevention - None

Tank Location:	Aboveground - on saddles, legs, racks, etc.... Tank bottom is elevated above grade or tank pad, allowing visual inspection.
Tank Type:	Steel/Carbon Steel/Iron
Tank Status:	In Service
Pipe Model:	Not reported
Install Date:	09/01/1995
Capacity Gallons:	7500
Tightness Test Method:	34
Date Test:	07/07/2023
Next Test Date:	Not reported
Date Tank Closed:	Not reported
Register:	True
Modified By:	LABATIST
Last Modified:	08/01/2023
Material Name:	#2 fuel oil (on-site consumption)
Tank Number:	002
Tank Id:	56183
Material Code:	0001
Common Name of Substance:	#2 Fuel Oil (On-Site Consumption)

Equipment Records:
I02 - Overfill - High Level Alarm
L09 - Piping Leak Detection - Exempt Suction Piping
E00 - Piping Secondary Containment - None
G03 - Tank Secondary Containment - Vault (w/o access)
I04 - Overfill - Product Level Gauge (A/G)
C01 - Pipe Location - Aboveground
K00 - Spill Prevention - None
D01 - Pipe Type - Steel/Carbon Steel/Iron
F01 - Pipe External Protection - Painted/Asphalt Coating
H01 - Tank Leak Detection - Interstitial - Electronic Monitoring
A00 - Tank Internal Protection - None
B01 - Tank External Protection - Painted/Asphalt Coating
H06 - Tank Leak Detection - Impervious Barrier/Concrete Pad (A/G)
J02 - Dispenser - Suction Dispenser

Tank Location:	Aboveground - on saddles, legs, racks, etc.... Tank bottom is elevated above grade or tank pad, allowing visual inspection.
Tank Type:	Steel/Carbon Steel/Iron
Tank Status:	In Service

WALTON HIGH SCHOOL (X430) (Continued) **A100139052**

Pipe Model:	Not reported
Install Date:	09/01/1995
Capacity Gallons:	7500
Tightness Test Method:	34
Date Test:	07/07/2023
Next Test Date:	Not reported
Date Tank Closed:	Not reported
Register:	True
Modified By:	LABATIST
Last Modified:	08/01/2023
Material Name:	#2 fuel oil (on-site consumption)

Tank Number:	003
Tank Id:	56184
Material Code:	0001
Common Name of Substance:	#2 Fuel Oil (On-Site Consumption)

Equipment Records:

L09 - Piping Leak Detection - Exempt Suction Piping
G03 - Tank Secondary Containment - Vault (w/o access)
I02 - Overfill - High Level Alarm
E00 - Piping Secondary Containment - None
I04 - Overfill - Product Level Gauge (A/G)
C01 - Pipe Location - Aboveground
K00 - Spill Prevention - None
H01 - Tank Leak Detection - Interstitial - Electronic Monitoring
A00 - Tank Internal Protection - None
B01 - Tank External Protection - Painted/Asphalt Coating
D01 - Pipe Type - Steel/Carbon Steel/Iron
F01 - Pipe External Protection - Painted/Asphalt Coating
H06 - Tank Leak Detection - Impervious Barrier/Concrete Pad (A/G)
J02 - Dispenser - Suction Dispenser

Tank Location:	Aboveground - on saddles, legs, racks, etc.... Tank bottom is elevated above grade or tank pad, allowing visual inspection.
Tank Type:	Steel/Carbon Steel/Iron
Tank Status:	In Service
Pipe Model:	Not reported
Install Date:	09/01/1995
Capacity Gallons:	275
Tightness Test Method:	NN
Date Test:	Not reported
Next Test Date:	Not reported
Date Tank Closed:	Not reported
Register:	True
Modified By:	MJGRIFFI
Last Modified:	05/09/2022
Material Name:	diesel

Tank Number:	004
Tank Id:	261165

Equipment Records:

E00 - Piping Secondary Containment - None
C01 - Pipe Location - Aboveground
I04 - Overfill - Product Level Gauge (A/G)

WALTON HIGH SCHOOL (X430) (Continued) **A100139052**

A00 - Tank Internal Protection - None
B01 - Tank External Protection - Painted/Asphalt Coating
D01 - Pipe Type - Steel/Carbon Steel/Iron
F01 - Pipe External Protection - Painted/Asphalt Coating
H01 - Tank Leak Detection - Interstitial - Electronic Monitoring
K00 - Spill Prevention - None
L00 - Piping Leak Detection - None
G12 - Tank Secondary Containment - Double-Walled (AG only)
J02 - Dispenser - Suction Dispenser

Tank Location:	Aboveground - on saddles, legs, racks, etc.... Tank bottom is elevated above grade or tank pad, allowing visual inspection.
Tank Type:	Steel/Carbon Steel/Iron
Tank Status:	In Service
Pipe Model:	Not reported
Install Date:	09/01/1995
Capacity Gallons:	50
Tightness Test Method:	NN
Date Test:	Not reported
Next Test Date:	Not reported
Date Tank Closed:	Not reported
Register:	True
Modified By:	MJGRIFFI
Last Modified:	05/09/2022
Material Name:	diesel

P129 **CON EDISON** **NY MANIFEST** **S119075405**
North **2780 RESERVIOR AVE** **N/A**
< 1/8 **BRONX, NY 10468**
0.095 mi.
503 ft. **Site 2 of 8 in cluster P**

Relative: **Higher**
Actual: **142 ft.**

NY MANIFEST:

EPA ID:	NYP004784625
Country:	USA
Name:	CON EDISON
Address:	2780 RESERVIOR AVE
Address 2:	Not reported
City,State,Zip:	BRONX, NY 10468
Zip 4:	Not reported
Location Address 1:	2780 RESERVOIR AVE
Location Address 2:	MH 21557
Location City,State,Zip:	BRONX, NY 10468
Location Zip 4:	Not reported
Facility Status:	Not reported
Total Tanks:	Not reported
Code:	BP

Mailing:

Mailing Name:	CON EDISON
Mailing Contact:	DENNIS HUACON
Mailing Address 1:	4 IRVING PL 15TH FL
Mailing Address 2:	Not reported
Mailing City,State,Zip:	NEW YORK, NY 10003
Mailing Zip 4:	Not reported
Mailing Country:	USA
Mailing Phone:	2124603770

CON EDISON (Continued) **S119075405**

Manifest Data:

Document ID:	Not reported
Manifest Status:	Not reported
Trans1 State ID:	NJD003812047
Year:	2018
Trans2 State ID:	Not reported
Generator Ship Date:	05/20/2015
Trans1 Recv Date:	05/20/2015
Trans2 Recv Date:	Not reported
TSD Site Recv Date:	05/26/2015
Part A Recv Date:	Not reported
Part B Recv Date:	Not reported
Generator EPA ID:	NYP004784625
Trans1 EPA ID:	Not reported
Trans2 EPA ID:	Not reported
TSDF ID 1:	NJD991291105
TSDF ID 2:	Not reported
Manifest Tracking Number:	002660910GBF
Import Indicator:	N
Export Indicator:	N
Discr Quantity Indicator:	N
Discr Type Indicator:	N
Discr Residue Indicator:	N
Discr Partial Reject Indicator:	N
Discr Full Reject Indicator:	N
Manifest Ref Number:	Not reported
Alt Facility RCRA ID:	Not reported
Alt Facility Sign Date:	Not reported
MGMT Method Type Code:	H110
Waste Code a:	LEAD
Waste Code b:	Not reported
Waste Code c:	Not reported
Waste Code e:	Not reported
Waste Code f:	Not reported
Waste Code g:	Not reported
Waste Code 1:	Not reported
Waste Code 2:	Not reported
Waste Code 3:	Not reported
Waste Code 4:	Not reported
Waste Code 5:	Not reported
Waste Code 6:	Not reported
Quantity:	1000
Units:	Pounds
Number of Containers:	1
Container Type:	Cargo tanks (tank trucks)
Handling Method:	Treat
Specific Gravity:	1

P130 **CON EDISON** **RCRA NonGen / NLR** **1019903361**
North **2780 RESERVIOR AVE** **NYP004784625**
< 1/8 **BRONX, NY 10468**
0.095 mi.
503 ft. **Site 3 of 8 in cluster P**

Relative: **Higher**

Actual: **142 ft.**

RCRA Listings:

Date Form Received by Agency:	20150520
Handler Name:	Con Edison
Handler Address:	Reservior Ave
Handler City,State,Zip:	BRONX, NY 10468
EPA ID:	NYP004784625
Contact Name:	THOMAS TEELING
Contact Address:	Not reported
Contact City,State,Zip:	Not reported
Contact Telephone:	212-460-3770
Contact Fax:	Not reported
Contact Email:	Not reported
Contact Title:	Not reported
EPA Region:	02
Land Type:	Private
Federal Waste Generator Description:	Not a generator, verified
Non-Notifier:	Not reported
Biennial Report Cycle:	Not reported
Accessibility:	Not reported
Active Site Indicator:	Not reported
State District Owner:	Ny
State District:	NYSDEC R2
Mailing Address:	IRVING PL 15TH FL NE
Mailing City,State,Zip:	NEW YORK, NY 10003
Owner Name:	Not reported
Owner Type:	Not reported
Operator Name:	Not reported
Operator Type:	Not reported
Short-Term Generator Activity:	No
Importer Activity:	No
Mixed Waste Generator:	No
Transporter Activity:	No
Transfer Facility Activity:	No
Recycler Activity with Storage:	No
Small Quantity On-Site Burner Exemption:	No
Smelting Melting and Refining Furnace Exemption:	No
Underground Injection Control:	No
Off-Site Waste Receipt:	No
Universal Waste Indicator:	No
Universal Waste Destination Facility:	No
Federal Universal Waste:	No
Active Site State-Reg Handler:	---
Federal Facility Indicator:	Not reported
Hazardous Secondary Material Indicator:	N
Sub-Part K Indicator:	Not reported
2018 GPRA Permit Baseline:	Not on the Baseline
2018 GPRA Renewals Baseline:	Not on the Baseline
202 GPRA Corrective Action Baseline:	No
Subject to Corrective Action Universe:	No
Non-TSDFs Where RCRA CA has Been Imposed Universe:	No
Corrective Action Priority Ranking:	No NCAPS ranking
Environmental Control Indicator:	No
Institutional Control Indicator:	No

CON EDISON (Continued) **1019903361**

Human Exposure Controls Indicator:	N/A
Groundwater Controls Indicator:	N/A
Significant Non-Complier Universe:	No
Unaddressed Significant Non-Complier Universe:	No
Addressed Significant Non-Complier Universe:	No
Significant Non-Complier With a Compliance Schedule Universe:	No
Financial Assurance Required:	Not reported
Handler Date of Last Change:	20160909
Recognized Trader-Importer:	No
Recognized Trader-Exporter:	No
Importer of Spent Lead Acid Batteries:	No
Exporter of Spent Lead Acid Batteries:	No
Recycler Activity Without Storage:	No
Manifest Broker:	No
Sub-Part P Indicator:	No

Historic Generators:

Receive Date:	20150520
Handler Name: CON EDISON	
Federal Waste Generator Description:	Large Quantity Generator
State District Owner:	Ny
Large Quantity Handler of Universal Waste:	No
Recognized Trader Importer:	No
Recognized Trader Exporter:	No
Spent Lead Acid Battery Importer:	No
Spent Lead Acid Battery Exporter:	No
Current Record:	No
Non Storage Recycler Activity:	Not reported
Electronic Manifest Broker:	Not reported

Receive Date:	20150520
Handler Name: CON EDISON	
Federal Waste Generator Description:	Not a generator, verified
State District Owner:	Ny
Large Quantity Handler of Universal Waste:	No
Recognized Trader Importer:	No
Recognized Trader Exporter:	No
Spent Lead Acid Battery Importer:	No
Spent Lead Acid Battery Exporter:	No
Current Record:	Yes
Non Storage Recycler Activity:	Not reported
Electronic Manifest Broker:	Not reported

List of NAICS Codes and Descriptions:

NAICS Codes:	No NAICS Codes Found

Facility Has Received Notices of Violations:

Violations:	No Violations Found

Evaluation Action Summary:

Evaluations:	No Evaluations Found

P131 **CON EDISON** **NJ MANIFEST** **S120671956**
North **2780 RESERVIOR AVE** **N/A**
< 1/8 **BRONX, NY 10468**
0.095 mi.
503 ft. **Site 4 of 8 in cluster P**

Relative:
Higher

Actual:
142 ft.

NJ MANIFEST:

EPA ID:	NYP004784625
Name:	CON EDISON
Address:	2780 RESERVIOR AVE
City,State,Zip:	BRONX, NY 10468
County:	Not reported
Mailing Address:	IRVING PL 15TH FL NE
Mailing City,State,Zip:	NEW YORK, NY 10003
Telephone:	Not reported
Emergency Telephone:	Not reported
Contact:	THOMAS TEELING
Comments:	Not reported
SIC Code:	Not reported
County:	NY005
Municipal:	Not reported
Previous EPAID:	Not reported
Generator Flag:	Not reported
Transporter Flag:	Not reported
TSDF Flag:	Not reported
Name Change:	Not reported
Date Change:	Not reported

Manifest Data:

EPA ID:	NYP004784625
Manifest Number:	002660910GBF
Date Shipped:	5/20/2015
TSDF EPA ID:	NJD991291105
Transporter EPA ID:	NJD003812047
Transporter 2 EPA ID:	Not reported
Transporter 3 EPA ID:	Not reported
Transporter 4 EPA ID:	Not reported
Transporter 5 EPA ID:	Not reported
Transporter 6 EPA ID:	Not reported
Transporter 7 EPA ID:	Not reported
Transporter 8 EPA ID:	Not reported
Transporter 9 EPA ID:	Not reported
Transporter 10 EPA ID:	Not reported
Date Trans1 Transported Waste:	Not reported
Date Trans2 Transported Waste:	Not reported
Date Trans3 Transported Waste:	Not reported
Date Trans4 Transported Waste:	Not reported
Date Trans5 Transported Waste:	Not reported
Date Trans6 Transported Waste:	Not reported
Date Trans7 Transported Waste:	Not reported
Date Trans8 Transported Waste:	Not reported
Date Trans9 Transported Waste:	Not reported
Date Trans10 Transported Waste:	Not reported
Date TSDF Received Waste:	Not reported
TSDF EPA Facility Name:	Not reported
QTY Units:	Not reported
Transporter SEQ ID:	Not reported
Transporter-1 Date:	Not reported
Waste SEQ ID:	Not reported
Waste Type Code 2:	Not reported

CON EDISON (Continued) **S120671956**

Waste Type Code 3:	Not reported
Waste Type Code 4:	Not reported
Waste Type Code 5:	Not reported
Waste Type Code 6:	Not reported
Date Accepted:	Not reported
Manifest Discrepancy Type:	Not reported
Data Entry Number:	Not reported
Was Load Rejected:	Not reported
Reason Load Was Rejected:	Not reported

P132 **NYC BOE -WALTON HS** **NY MANIFEST** **S119071709**
North **2780 RESERVOIR AVE** **N/A**
< 1/8 **BRONX, NY 10468**
0.095 mi.
503 ft. **Site 5 of 8 in cluster P**

Relative:
Higher

Actual:
142 ft.

NY MANIFEST:

EPA ID:	NYD986882561
Country:	USA
Name:	NYC BOE -WALTON HS
Address:	2780 RESERVOIR AVE
Address 2:	Not reported
City,State,Zip:	BRONX, NY 10468
Zip 4:	Not reported
Location Address 1:	2780 RESERVOIR AVE
Location Address 2:	Not reported
Location City,State,Zip:	BRONX, NY 10468
Location Zip 4:	Not reported
Facility Status:	Not reported
Total Tanks:	Not reported
Code:	BP

Mailing:

Mailing Name:	NYC BOE -WALTON HS
Mailing Contact:	JACK BRUCCULERI
Mailing Address 1:	196TH STREET RESERVOIR AVE
Mailing Address 2:	Not reported
Mailing City,State,Zip:	BRONX, NY 10468
Mailing Zip 4:	Not reported
Mailing Country:	USA
Mailing Phone:	7183495600

Manifest Data:

Document ID:	Not reported
Manifest Status:	Not reported
Trans1 State ID:	MAC300016672
Year:	2018
Trans2 State ID:	NYD982792814
Generator Ship Date:	01/31/2014
Trans1 Recv Date:	01/31/2014
Trans2 Recv Date:	02/12/2014
TSD Site Recv Date:	02/20/2014
Part A Recv Date:	Not reported
Part B Recv Date:	Not reported
Generator EPA ID:	NYD986882561
Trans1 EPA ID:	Not reported
Trans2 EPA ID:	Not reported

NYC BOE -WALTON HS (Continued) **S119071709**

TSDF ID 1:	OHD048415665
TSDF ID 2:	Not reported
Manifest Tracking Number:	006924902FLE
Import Indicator:	N
Export Indicator:	N
Discr Quantity Indicator:	N
Discr Type Indicator:	N
Discr Residue Indicator:	N
Discr Partial Reject Indicator:	N
Discr Full Reject Indicator:	N
Manifest Ref Number:	Not reported
Alt Facility RCRA ID:	Not reported
Alt Facility Sign Date:	Not reported
MGMT Method Type Code:	H040
Waste Code a:	IGNITABLE WASTE
Waste Code b:	REACTIVE WASTE
Waste Code c:	Not reported
Waste Code e:	Not reported
Waste Code f:	Not reported
Waste Code g:	Not reported
Waste Code 1:	Not reported
Waste Code 2:	Not reported
Waste Code 3:	Not reported
Waste Code 4:	Not reported
Waste Code 5:	Not reported
Waste Code 6:	Not reported
Quantity:	1
Units:	Pounds
Number of Containers:	1
Container Type:	Fiberboard or plastic drums, barrels, kegs
Handling Method:	Burn
Specific Gravity:	1

Document ID:	Not reported
Manifest Status:	Not reported
Trans1 State ID:	MAC300016672
Year:	2018
Trans2 State ID:	NYD982792814
Generator Ship Date:	01/31/2014
Trans1 Recv Date:	01/31/2014
Trans2 Recv Date:	02/12/2014
TSD Site Recv Date:	02/20/2014
Part A Recv Date:	Not reported
Part B Recv Date:	Not reported
Generator EPA ID:	NYD986882561
Trans1 EPA ID:	Not reported
Trans2 EPA ID:	Not reported
TSDF ID 1:	OHD048415665
TSDF ID 2:	Not reported
Manifest Tracking Number:	006924902FLE
Import Indicator:	N
Export Indicator:	N
Discr Quantity Indicator:	N
Discr Type Indicator:	N
Discr Residue Indicator:	N
Discr Partial Reject Indicator:	N
Discr Full Reject Indicator:	N

NYC BOE -WALTON HS (Continued) **S119071709**

Manifest Ref Number:	Not reported
Alt Facility RCRA ID:	Not reported
Alt Facility Sign Date:	Not reported
MGMT Method Type Code:	H040
Waste Code a:	IGNITABLE WASTE
Waste Code b:	REACTIVE WASTE
Waste Code c:	Not reported
Waste Code e:	Not reported
Waste Code f:	Not reported
Waste Code g:	Not reported
Waste Code 1:	Not reported
Waste Code 2:	Not reported
Waste Code 3:	Not reported
Waste Code 4:	Not reported
Waste Code 5:	Not reported
Waste Code 6:	Not reported
Quantity:	2
Units:	Pounds
Number of Containers:	1
Container Type:	Fiberboard or plastic drums, barrels, kegs
Handling Method:	Burn
Specific Gravity:	1

Document ID:	Not reported
Manifest Status:	Not reported
Trans1 State ID:	MAC300016672
Year:	2018
Trans2 State ID:	NYD982792814
Generator Ship Date:	01/31/2014
Trans1 Recv Date:	01/31/2014
Trans2 Recv Date:	02/12/2014
TSD Site Recv Date:	02/20/2014
Part A Recv Date:	Not reported
Part B Recv Date:	Not reported
Generator EPA ID:	NYD986882561
Trans1 EPA ID:	Not reported
Trans2 EPA ID:	Not reported
TSDF ID 1:	OHD048415665
TSDF ID 2:	Not reported
Manifest Tracking Number:	006924902FLE
Import Indicator:	N
Export Indicator:	N
Discr Quantity Indicator:	N
Discr Type Indicator:	N
Discr Residue Indicator:	N
Discr Partial Reject Indicator:	N
Discr Full Reject Indicator:	N
Manifest Ref Number:	Not reported
Alt Facility RCRA ID:	Not reported
Alt Facility Sign Date:	Not reported
MGMT Method Type Code:	H040
Waste Code a:	IGNITABLE WASTE
Waste Code b:	REACTIVE WASTE
Waste Code c:	Not reported
Waste Code e:	Not reported
Waste Code f:	Not reported
Waste Code g:	Not reported

NYC BOE -WALTON HS (Continued) **S119071709**

Waste Code 1:	Not reported
Waste Code 2:	Not reported
Waste Code 3:	Not reported
Waste Code 4:	Not reported
Waste Code 5:	Not reported
Waste Code 6:	Not reported
Quantity:	1
Units:	Pounds
Number of Containers:	1
Container Type:	Fiberboard or plastic drums, barrels, kegs
Handling Method:	Burn
Specific Gravity:	1
Document ID:	Not reported
Manifest Status:	Not reported
Trans1 State ID:	MAC300016672
Year:	2018
Trans2 State ID:	Not reported
Generator Ship Date:	01/31/2014
Trans1 Recv Date:	01/31/2014
Trans2 Recv Date:	Not reported
TSD Site Recv Date:	02/10/2014
Part A Recv Date:	Not reported
Part B Recv Date:	Not reported
Generator EPA ID:	NYD986882561
Trans1 EPA ID:	Not reported
Trans2 EPA ID:	Not reported
TSDF ID 1:	NYD077444263
TSDF ID 2:	Not reported
Manifest Tracking Number:	006924905FLE
Import Indicator:	N
Export Indicator:	N
Discr Quantity Indicator:	N
Discr Type Indicator:	Y
Discr Residue Indicator:	N
Discr Partial Reject Indicator:	N
Discr Full Reject Indicator:	N
Manifest Ref Number:	Not reported
Alt Facility RCRA ID:	Not reported
Alt Facility Sign Date:	Not reported
MGMT Method Type Code:	H141
Waste Code a:	MERCURY
Waste Code b:	Not reported
Waste Code c:	Not reported
Waste Code e:	Not reported
Waste Code f:	Not reported
Waste Code g:	Not reported
Waste Code 1:	Not reported
Waste Code 2:	Not reported
Waste Code 3:	Not reported
Waste Code 4:	Not reported
Waste Code 5:	Not reported
Waste Code 6:	Not reported
Quantity:	5
Units:	Pounds
Number of Containers:	1
Container Type:	Metal drums, barrels, kegs

NYC BOE -WALTON HS (Continued) **S119071709**

Handling Method:	Recycle
Specific Gravity:	1
Document ID:	Not reported
Manifest Status:	Not reported
Trans1 State ID:	MAC300016672
Year:	2018
Trans2 State ID:	Not reported
Generator Ship Date:	01/31/2014
Trans1 Recv Date:	01/31/2014
Trans2 Recv Date:	Not reported
TSD Site Recv Date:	02/10/2014
Part A Recv Date:	Not reported
Part B Recv Date:	Not reported
Generator EPA ID:	NYD986882561
Trans1 EPA ID:	Not reported
Trans2 EPA ID:	Not reported
TSDF ID 1:	NYD077444263
TSDF ID 2:	Not reported
Manifest Tracking Number:	006924905FLE
Import Indicator:	N
Export Indicator:	N
Discr Quantity Indicator:	N
Discr Type Indicator:	Y
Discr Residue Indicator:	N
Discr Partial Reject Indicator:	N
Discr Full Reject Indicator:	N
Manifest Ref Number:	Not reported
Alt Facility RCRA ID:	Not reported
Alt Facility Sign Date:	Not reported
MGMT Method Type Code:	H141
Waste Code a:	LEAD
Waste Code b:	Not reported
Waste Code c:	Not reported
Waste Code e:	Not reported
Waste Code f:	Not reported
Waste Code g:	Not reported
Waste Code 1:	Not reported
Waste Code 2:	Not reported
Waste Code 3:	Not reported
Waste Code 4:	Not reported
Waste Code 5:	Not reported
Waste Code 6:	Not reported
Quantity:	1
Units:	Pounds
Number of Containers:	1
Container Type:	Fiberboard or plastic drums, barrels, kegs
Handling Method:	Recycle
Specific Gravity:	1
Document ID:	Not reported
Manifest Status:	Not reported
Trans1 State ID:	MAC300016672
Year:	2018
Trans2 State ID:	Not reported
Generator Ship Date:	01/31/2014
Trans1 Recv Date:	01/31/2014

NYC BOE -WALTON HS (Continued) **S119071709**

Trans2 Recv Date:	Not reported
TSD Site Recv Date:	02/10/2014
Part A Recv Date:	Not reported
Part B Recv Date:	Not reported
Generator EPA ID:	NYD986882561
Trans1 EPA ID:	Not reported
Trans2 EPA ID:	Not reported
TSDF ID 1:	NYD077444263
TSDF ID 2:	Not reported
Manifest Tracking Number:	006924905FLE
Import Indicator:	N
Export Indicator:	N
Discr Quantity Indicator:	N
Discr Type Indicator:	Y
Discr Residue Indicator:	N
Discr Partial Reject Indicator:	N
Discr Full Reject Indicator:	N
Manifest Ref Number:	Not reported
Alt Facility RCRA ID:	Not reported
Alt Facility Sign Date:	Not reported
MGMT Method Type Code:	H141
Waste Code a:	CYANIDES (SOLUBLE CYANIDE SALTS), NOT OTHERWISE SPECIFIED
Waste Code b:	Not reported
Waste Code c:	Not reported
Waste Code e:	Not reported
Waste Code f:	Not reported
Waste Code g:	Not reported
Waste Code 1:	Not reported
Waste Code 2:	Not reported
Waste Code 3:	Not reported
Waste Code 4:	Not reported
Waste Code 5:	Not reported
Waste Code 6:	Not reported
Quantity:	1
Units:	Pounds
Number of Containers:	1
Container Type:	Fiberboard or plastic drums, barrels, kegs
Handling Method:	Burn
Specific Gravity:	1
Document ID:	Not reported
Manifest Status:	Not reported
Trans1 State ID:	MAC300016672
Year:	2018
Trans2 State ID:	Not reported
Generator Ship Date:	01/31/2014
Trans1 Recv Date:	01/31/2014
Trans2 Recv Date:	Not reported
TSD Site Recv Date:	02/10/2014
Part A Recv Date:	Not reported
Part B Recv Date:	Not reported
Generator EPA ID:	NYD986882561
Trans1 EPA ID:	Not reported
Trans2 EPA ID:	Not reported
TSDF ID 1:	NYD077444263
TSDF ID 2:	Not reported
Manifest Tracking Number:	006924905FLE

NYC BOE -WALTON HS (Continued) **S119071709**

Import Indicator:	N
Export Indicator:	N
Discr Quantity Indicator:	N
Discr Type Indicator:	Y
Discr Residue Indicator:	N
Discr Partial Reject Indicator:	N
Discr Full Reject Indicator:	N
Manifest Ref Number:	Not reported
Alt Facility RCRA ID:	Not reported
Alt Facility Sign Date:	Not reported
MGMT Method Type Code:	H141
Waste Code a:	CORROSIVE WASTE
Waste Code b:	MERCURY
Waste Code c:	Not reported
Waste Code e:	Not reported
Waste Code f:	Not reported
Waste Code g:	Not reported
Waste Code 1:	Not reported
Waste Code 2:	Not reported
Waste Code 3:	Not reported
Waste Code 4:	Not reported
Waste Code 5:	Not reported
Waste Code 6:	Not reported
Quantity:	1
Units:	Pounds
Number of Containers:	1
Container Type:	Fiberboard or plastic drums, barrels, kegs
Handling Method:	Recycle
Specific Gravity:	1
Document ID:	Not reported
Manifest Status:	Not reported
Trans1 State ID:	MAC300016672
Year:	2018
Trans2 State ID:	Not reported
Generator Ship Date:	01/31/2014
Trans1 Recv Date:	01/31/2014
Trans2 Recv Date:	Not reported
TSD Site Recv Date:	02/10/2014
Part A Recv Date:	Not reported
Part B Recv Date:	Not reported
Generator EPA ID:	NYD986882561
Trans1 EPA ID:	Not reported
Trans2 EPA ID:	Not reported
TSDF ID 1:	NYD077444263
TSDF ID 2:	Not reported
Manifest Tracking Number:	006924905FLE
Import Indicator:	N
Export Indicator:	N
Discr Quantity Indicator:	N
Discr Type Indicator:	Y
Discr Residue Indicator:	N
Discr Partial Reject Indicator:	N
Discr Full Reject Indicator:	N
Manifest Ref Number:	Not reported
Alt Facility RCRA ID:	Not reported
Alt Facility Sign Date:	Not reported

NYC BOE -WALTON HS (Continued) **S119071709**

MGMT Method Type Code:	H141
Waste Code a:	IGNITABLE WASTE
Waste Code b:	LEAD
Waste Code c:	Not reported
Waste Code e:	Not reported
Waste Code f:	Not reported
Waste Code g:	Not reported
Waste Code 1:	Not reported
Waste Code 2:	Not reported
Waste Code 3:	Not reported
Waste Code 4:	Not reported
Waste Code 5:	Not reported
Waste Code 6:	Not reported
Quantity:	1
Units:	Pounds
Number of Containers:	1
Container Type:	Fiberboard or plastic drums, barrels, kegs
Handling Method:	Burn
Specific Gravity:	1

Document ID:	Not reported
Manifest Status:	Not reported
Trans1 State ID:	MAC300016672
Year:	2018
Trans2 State ID:	Not reported
Generator Ship Date:	01/31/2014
Trans1 Recv Date:	01/31/2014
Trans2 Recv Date:	Not reported
TSD Site Recv Date:	02/10/2014
Part A Recv Date:	Not reported
Part B Recv Date:	Not reported
Generator EPA ID:	NYD986882561
Trans1 EPA ID:	Not reported
Trans2 EPA ID:	Not reported
TSDF ID 1:	NYD077444263
TSDF ID 2:	Not reported
Manifest Tracking Number:	006924905FLE
Import Indicator:	N
Export Indicator:	N
Discr Quantity Indicator:	N
Discr Type Indicator:	Y
Discr Residue Indicator:	N
Discr Partial Reject Indicator:	N
Discr Full Reject Indicator:	N
Manifest Ref Number:	Not reported
Alt Facility RCRA ID:	Not reported
Alt Facility Sign Date:	Not reported
MGMT Method Type Code:	H141
Waste Code a:	CORROSIVE WASTE
Waste Code b:	Not reported
Waste Code c:	Not reported
Waste Code e:	Not reported
Waste Code f:	Not reported
Waste Code g:	Not reported
Waste Code 1:	Not reported
Waste Code 2:	Not reported
Waste Code 3:	Not reported

NYC BOE -WALTON HS (Continued) **S119071709**

Waste Code 4:	Not reported
Waste Code 5:	Not reported
Waste Code 6:	Not reported
Quantity:	11
Units:	Pounds
Number of Containers:	1
Container Type:	Fiberboard or plastic drums, barrels, kegs
Handling Method:	Treat
Specific Gravity:	1

Document ID:	Not reported
Manifest Status:	Not reported
Trans1 State ID:	MAC300016672
Year:	2018
Trans2 State ID:	Not reported
Generator Ship Date:	01/31/2014
Trans1 Recv Date:	01/31/2014
Trans2 Recv Date:	Not reported
TSD Site Recv Date:	02/10/2014
Part A Recv Date:	Not reported
Part B Recv Date:	Not reported
Generator EPA ID:	NYD986882561
Trans1 EPA ID:	Not reported
Trans2 EPA ID:	Not reported
TSDF ID 1:	NYD077444263
TSDF ID 2:	Not reported
Manifest Tracking Number:	006924905FLE
Import Indicator:	N
Export Indicator:	N
Discr Quantity Indicator:	N
Discr Type Indicator:	Y
Discr Residue Indicator:	N
Discr Partial Reject Indicator:	N
Discr Full Reject Indicator:	N
Manifest Ref Number:	Not reported
Alt Facility RCRA ID:	Not reported
Alt Facility Sign Date:	Not reported
MGMT Method Type Code:	H141
Waste Code a:	MERCURY
Waste Code b:	Not reported
Waste Code c:	Not reported
Waste Code e:	Not reported
Waste Code f:	Not reported
Waste Code g:	Not reported
Waste Code 1:	Not reported
Waste Code 2:	Not reported
Waste Code 3:	Not reported
Waste Code 4:	Not reported
Waste Code 5:	Not reported
Waste Code 6:	Not reported
Quantity:	1
Units:	Pounds
Number of Containers:	1
Container Type:	Fiberboard or plastic drums, barrels, kegs
Handling Method:	Recycle
Specific Gravity:	1

NYC BOE -WALTON HS (Continued) **S119071709**

Document ID:	Not reported
Manifest Status:	Not reported
Trans1 State ID:	MAC300016672
Year:	2018
Trans2 State ID:	Not reported
Generator Ship Date:	01/31/2014
Trans1 Recv Date:	01/31/2014
Trans2 Recv Date:	Not reported
TSD Site Recv Date:	02/10/2014
Part A Recv Date:	Not reported
Part B Recv Date:	Not reported
Generator EPA ID:	NYD986882561
Trans1 EPA ID:	Not reported
Trans2 EPA ID:	Not reported
TSDF ID 1:	NYD077444263
TSDF ID 2:	Not reported
Manifest Tracking Number:	006924905FLE
Import Indicator:	N
Export Indicator:	N
Discr Quantity Indicator:	N
Discr Type Indicator:	Y
Discr Residue Indicator:	N
Discr Partial Reject Indicator:	N
Discr Full Reject Indicator:	N
Manifest Ref Number:	Not reported
Alt Facility RCRA ID:	Not reported
Alt Facility Sign Date:	Not reported
MGMT Method Type Code:	H141
Waste Code a:	CADMIUM
Waste Code b:	LEAD
Waste Code c:	ANILINE (I,T) (OR) BENZENAMINE (I,T)
Waste Code e:	Not reported
Waste Code f:	Not reported
Waste Code g:	Not reported
Waste Code 1:	Not reported
Waste Code 2:	Not reported
Waste Code 3:	Not reported
Waste Code 4:	Not reported
Waste Code 5:	Not reported
Waste Code 6:	Not reported
Quantity:	1
Units:	Pounds
Number of Containers:	1
Container Type:	Fiberboard or plastic drums, barrels, kegs
Handling Method:	Burn
Specific Gravity:	1

Click this hyperlink while viewing on your computer to access
22 additional NY MANIFEST: record(s) in the EDR Site Report.

L133 **50 EAST 196TH STREET** **NY AST** **A100175634**
East **50 EAST 196TH STREET** **N/A**
< 1/8 **BRONX, NY 10468**
0.096 mi.
507 ft. **Site 8 of 10 in cluster L**

Relative:
Higher

Actual:
152 ft.

AST:

Name:	50 EAST 196TH STREET
Address:	50 EAST 196TH STREET
City,State,Zip:	BRONX, NY 10468
Region:	STATE
DEC Region:	2
Site Status:	Active
Facility Id:	2-605369
Program Type:	PBS
UTM X:	593130.10391
UTM Y:	4524757.38242
Expiration Date:	03/06/2026
Site Type:	Apartment Building/Office Building

Affiliation Records:

Site Id:	27238
Affiliation Type:	Mail Contact
Company Name:	50 EAST 196TH ASSOCIATES
Contact Type:	Not reported
Contact Name:	MICHELE STALEY C/O PMG
Address1:	3154 ALBANY CRESCENT
Address2:	2ND FLOOR
City:	BRONX
State:	NY
Zip Code:	10463
Country Code:	001
Phone:	(718) 796-9595
EMail:	PMGREALTY3154@GMAIL.COM
Fax Number:	Not reported
Modified By:	JSMACRI
Date Last Modified:	2021-02-18

Site Id:	27238
Affiliation Type:	Facility Operator
Company Name:	50 EAST 196TH STREET
Contact Type:	Not reported
Contact Name:	JOSE
Address1:	Not reported
Address2:	Not reported
City:	Not reported
State:	NN
Zip Code:	Not reported
Country Code:	001
Phone:	(347) 364-9128
EMail:	Not reported
Fax Number:	Not reported
Modified By:	NTFREEMA
Date Last Modified:	2016-02-29

Site Id:	27238
Affiliation Type:	Emergency Contact
Company Name:	50 EAST 196TH ST LLC
Contact Type:	Not reported
Contact Name:	MICHELE STALEY

50 EAST 196TH STREET (Continued) **A100175634**

Address1:	Not reported
Address2:	Not reported
City:	Not reported
State:	NN
Zip Code:	Not reported
Country Code:	999
Phone:	(718) 796-9595
EMail:	Not reported
Fax Number:	Not reported
Modified By:	NTFREEMA
Date Last Modified:	2016-02-29

Site Id:	27238
Affiliation Type:	Facility Owner
Company Name:	50 EAST 196TH ST LLC
Contact Type:	MANAGER
Contact Name:	FRANKLIN VARGAS
Address1:	3154 ALBANY CRESCENT
Address2:	Not reported
City:	BRONX
State:	NY
Zip Code:	10463
Country Code:	001
Phone:	(718) 796-9595
EMail:	PMGREALTY3154@GMAIL.COM
Fax Number:	Not reported
Modified By:	JSMACRI
Date Last Modified:	2021-02-18

Tank Info:

Tank Number:	1
Tank Id:	59777
Material Code:	0001
Common Name of Substance:	#2 Fuel Oil (On-Site Consumption)

Equipment Records:

	J00 - Dispenser - None
	B00 - Tank External Protection - None
	C00 - Pipe Location - No Piping
	F00 - Pipe External Protection - None
	D00 - Pipe Type - No Piping
	G00 - Tank Secondary Containment - None
	A00 - Tank Internal Protection - None
	H00 - Tank Leak Detection - None
	I00 - Overfill - None
Tank Location:	Aboveground - on saddles, legs, racks, etc.... Tank bottom is elevated above grade or tank pad, allowing visual inspection.
Tank Type:	Steel/Carbon Steel/Iron
Tank Status:	In Service
Pipe Model:	Not reported
Install Date:	04/15/1990
Capacity Gallons:	5000
Tightness Test Method:	NN
Date Test:	Not reported
Next Test Date:	Not reported

50 EAST 196TH STREET (Continued) **A100175634**

Date Tank Closed:	Not reported
Register:	True
Modified By:	MJGRIFFI
Last Modified:	05/09/2022
Material Name:	#2 fuel oil (on-site consumption)

O134 **2628 UNIVERSITY AVENUE** **NY SHWS** **S113916991**
WSW **2628 UNIVERSITY AVENUE** **NY VCP** **N/A**
< 1/8 **BRONX, NY 10468** **NY NYC LAND USE**
0.096 mi.
508 ft. **Site 4 of 12 in cluster O**

Relative:
Higher

Actual:
150 ft.

SHWS:

Name:	2628 UNIVERSITY AVENUE
Address:	2628 UNIVERSITY AVENUE
City,State,Zip:	BRONX, NY 10468
Program:	HW
Site Code:	57013
Classification:	N
Region:	2
Acres:	Not reported
HW Code:	203008
Record Add:	02/21/2001
Record Upd:	01/14/2013
Updated By:	RJCOZZY
Site Description:	"The site did not qualify for addition to the Registry of Inactive Hazardous Waste Sites."
Env Problem:	""
Health Problem:	""
Dump:	Not reported
Structure:	Not reported
Lagoon:	Not reported
Landfill:	Not reported
Pond:	Not reported
Disp Start:	Not reported
Disp Term:	Not reported
Lat/Long:	Not reported
Dell:	Not reported
Record Add:	Not reported
Record Upd:	Not reported
Updated By:	Not reported
Own Op:	Not reported
Sub Type:	Not reported
Owner Name:	Not reported
Owner Company:	Not reported
Owner Address:	Not reported
Owner Addr2:	Not reported
Owner City,St,Zip:	Not reported
Owner Country:	Not reported
HW Code:	Not reported
Waste Type:	Not reported
Waste Quantity:	Not reported
Waste Code:	Not reported
Crossref ID:	Not reported
Cross Ref Type Code:	Not reported
Cross Ref Type:	Not reported
Record Added Date:	Not reported
Record Updated:	Not reported

2628 UNIVERSITY AVENUE (Continued) **S113916991**

Updated By: Not reported

VCP:

Name:	2628 UNIVERSITY AVE (BLOCK 3215)
Address:	2628 UNIVERSITY AVENUE
City,State,Zip:	BRONX, NY 10468
Program Type:	VCP
Site Code:	56896
HW Code:	V00236
Site Class:	N
SWIS:	301
Region:	2
Town:	New York City
Acres:	Not reported
Date Record Added:	11/30/2000
Date Record Updated:	03/29/2005
Updated By:	VXBREVDO
Site Description:	"The site is located in a commercial/residential area of the Kingsbridge Heights section of the Bronx. The property is currently occupied by a two-story brick building which contains a laundromat. The site is bordered by a convenience store and apartment building on the north, by a formerly vacant lot (now under construction for Home/Hospital for the Aged), by a parking garage to the east, and by Universtity Avenue (a.k.a Martin Luther King, Jr. Boulevard) to the west. Before its use as a laundromat the property was previously utilized by a dry cleaner for an unknown length of time. Investigations conducted immediately south of the site (at 2614-2620 University Avenue) in 1997 identified tetracholoethylene (PCE) at high levels in the soil (200 ppm) and groundwater (110,000 ppb). Based on subsequent investigations, a PCE hot spot was identified. In 2000, excavation of the hot spot area was completed. Confirmatory samples collected from the excavation showed non-detectable levels of PCE and associated breakdown products. Levels of contamination in the groundwater dropped by several orders of magnitude since 1997. The remaining groundwater contamination will be addressed under the Operations, Maintenance and Monitoring Plan. See also site no. 203008, which determined there was no source of contamination on 2628 University Ave. The site did not qualify for addition to the Registry of Inactive Hazardous Disposal Sites. "
Env Problem:	"The operations contaminated the soil and groundwater on the adjacent property with tetracholoroethylene (PCE) and its associated breakdown products. Excavations addressed soil contamination, and most of the groundwater contamiation. The remaining groundwater contamination is being addressed under the Operations, Maintenance and Monitoring Plan."
Health Problem:	""
Dump:	Not reported
Structure:	Not reported
Lagoon:	Not reported
Landfill:	Not reported
Pond:	Not reported
Disp Start:	Not reported
Disp Term:	Not reported
Lat/Long:	Not reported
Dell:	Not reported
Record Add:	Not reported
Record Upd:	Not reported

2628 UNIVERSITY AVENUE (Continued) **S113916991**

Updated By:	Not reported
Own Op:	1
Sub Type:	ZZZ
Owner Name:	WON H. YAE
Owner Company:	2628 University Ave (Block 3215)
Owner Address:	5614 SYLVAN AVENUE
Owner Addr2:	Not reported
Owner City,St,Zip:	BRONX, NY 10471
Owner Country:	United States of America
Own Op:	6
Sub Type:	ZZZ
Owner Name:	WON H. YAE
Owner Company:	WON H. YAE
Owner Address:	5614 SYLVAN AVENUE
Owner Addr2:	Not reported
Owner City,St,Zip:	BRONX, NY 10471
Owner Country:	United States of America
HW Code:	Not reported
Waste Type:	Not reported
Waste Quantity:	Not reported
Waste Code:	Not reported
Crossref ID:	Not reported
Cross Ref Type Code:	Not reported
Cross Ref Type:	Not reported
Record Added Date:	Not reported
Record Updated:	Not reported
Updated By:	Not reported

NYC LAND USE:

Name:	Not reported
Address:	2628 UNIVERSITY AVENUE
City,State,Zip:	BRONX, NY 10468
Latitude:	40.8677834
Longitude:	-73.9010857
Type Of Ownership Code:	Not reported
Owner Name:	2630 UNI AVE LLC
Borough:	BX
Tax Block:	3215
Tax Lot:	17
Community District:	207
Census Tract 2020:	2026500
Census Block 2020:	20265001004
Census Tract 2010:	265
Census Block 2010:	1004
School District:	10
City Council District:	14
Fire Company:	E081
Police Precinct:	52
Health Center District:	21
Health Area:	320
Sanitation District Boro:	2
Sanitation District Number:	07
Sanitation Subsection:	1A
Zoning District 1:	R6: Residential Districts
Zoning District 2:	Not reported
Zoning District 3:	Not reported
Zoning District 4:	Not reported

2628 UNIVERSITY AVENUE (Continued) **S113916991**

Commercial Overlay 1:	C1-3
Commercial Overlay 2:	Not reported
Special Purpose District 1:	Not reported
Special Purpose District 2:	Not reported
Special Purpose District 3:	Not reported
Limited Height District:	Not reported
Spill Boundary Indicator:	N
Building Class:	K2: STORE BUILDINGS (TAXPAYERS INCLUDED) - Multi-Story Retail Building
Land Use Category:	Commercial & Office Buildings
Number Of Easements:	0
Lot Area:	2910
Total Building Floor Area:	5200
Commercial Floor Area:	5200
Residential Floor Area:	0
Office Floor Area:	0
Retail Floor Area:	5200
Garage Floor Area:	0
Storage Floor Area:	0
Factory Floor Area:	0
Other Floor Area:	0
Total Building Floor Area Source Code:	2
Number Of Buildings:	1
Number Of Floors:	2.0000000
Residential Units:	0
Total Units:	1
Lot Frontage:	30.0000000
Lot Depth:	97.0000000
Building Frontage:	30.0000000
Building Depth:	90.0000000
Extension Code:	N
Proximity Code:	1
Irregular Lot Code:	N
Lot Type:	5
Basement Type/Grade:	0
Assessed Land Value:	94500.00000
Assessed Total Value:	433350.00000
Exempt Total Value:	0.00000
Year Built:	1920
Year Altered 1:	1998
Year Altered 2:	0
Historic District Name:	Not reported
Landmark Status:	Not reported
Built Floor Area Ratio:	1.79000000000
Maximum Allowable Residential Far:	2.43000000000
Maximum Allowable Commercial Far:	0.00000000000
Maximum Allowable Community Facility Far:	4.80000000000
Boro Code:	2
Borough, Tax Block and Lot:	2032150017.00000000
Condominium Number:	Not reported
Census Tract 2:	0265
X Coordinate:	1011608
Y Coordinate:	255450
Zoning Map #:	3c
Zoning Map Code:	Not reported
Sanborn Map #:	214 040
Tax Map #:	21110
E-designation Number:	Not reported

2628 UNIVERSITY AVENUE (Continued) **S113916991**

Apportionment BBL:	Not reported
Apportionment Date:	Not reported
Pluto ??? Dtm Base Map Indicator:	1
2007 Flood Insurance Rate Map Indicator:	Not reported
2015 Preliminary Flood Insurance Rate Map Indicator:	Not reported
Version Number:	24v1.1
Changed By DCP:	Not reported

L135 **EAST 196TH STREET** **NY Spills** **S102148158**
East **EAST 196TH STREET** **N/A**
< 1/8 **BRONX, NY**
0.097 mi.
510 ft. **Site 9 of 10 in cluster L**

Relative:
Higher

Actual:
150 ft.

SPILLS:

Name:	EAST 196TH STREET
Address:	EAST 196TH STREET
City,State,Zip:	BRONX, NY
Spill Number/Closed Date:	9401121 / 1994-04-24
Facility ID:	9401121
Facility Type:	ER
DER Facility ID:	72079
Site ID:	77216
DEC Region:	2
Spill Cause:	Abandoned Drums
Spill Class:	B2
SWIS:	0301
Spill Date:	1994-04-23
Investigator:	SIGONA
Referred To:	Not reported
Reported to Dept:	1994-04-23
CID:	Not reported
Water Affected:	Not reported
Spill Source:	Unknown
Spill Notifier:	Other
Cleanup Ceased:	1994-04-24
Cleanup Meets Std:	True
Last Inspection:	Not reported
Recommended Penalty:	False
UST Trust:	False
Remediation Phase:	0
Date Entered In Computer:	1994-05-18
Spill Record Last Update:	1995-10-10
Spiller Name:	Not reported
Spiller Company:	Not reported
Spiller Address:	Not reported
Spiller Company:	001
Contact Name:	Not reported
Latitude:	40.8668220
Longitude:	-73.8907340
DEC Memo:	Not reported
Remarks:	ENVIRONMENTAL POLICE DISCOVERED DRUMS HAZMATE ENROUTE.

All Materials:

Site ID:	77216
Operable Unit ID:	994957
Operable Unit:	01
Material ID:	384889

EAST 196TH STREET (Continued) **S102148158**

Material Code:	0066A
Material Name:	unknown petroleum
Case No.:	Not reported
Material FA:	Petroleum
Quantity:	5.00
Units:	G
Recovered:	.00
Resource Affected:	Soil
Oxygenate:	Not reported

O136 **2609-2610 LLC** **NY AST** **U003386718**
WSW **2609 AQUEDUCT AVENUE** **N/A**
< 1/8 **BRONX, NY 10468**
0.097 mi.
513 ft. **Site 5 of 12 in cluster O**

Relative: **Higher**
Actual: **138 ft.**

AST:

Name:	2609-2610 LLC
Address:	2609 AQUEDUCT AVENUE
City,State,Zip:	BRONX, NY 10468
Region:	STATE
DEC Region:	2
Site Status:	Active
Facility Id:	2-246247
Program Type:	PBS
UTM X:	592607.90933
UTM Y:	4524564.25535
Expiration Date:	08/05/2026
Site Type:	Apartment Building/Office Building

Affiliation Records:

Site Id:	9621
Affiliation Type:	Facility Owner
Company Name:	2609-2610 LLC
Contact Type:	CHIEF FIELD DIRECTOR
Contact Name:	SEFIK
Address1:	20 SOUTH BROADWAY
Address2:	Not reported
City:	YONKERS
State:	NY
Zip Code:	10701
Country Code:	001
Phone:	(914) 410-3883
EMail:	COMPLIANCE@DENALIMGMT.COM
Fax Number:	Not reported
Modified By:	JSMACRI
Date Last Modified:	2022-04-27

Site Id:	9621
Affiliation Type:	Mail Contact
Company Name:	2609-2610 LLC
Contact Type:	CHIEF FIELD DIRECTOR
Contact Name:	SEFIK
Address1:	20 SOUTH BROADWAY
Address2:	Not reported
City:	YONKERS
State:	NY

2609-2610 LLC (Continued) **U003386718**

Zip Code:	10701
Country Code:	001
Phone:	(914) 410-3883
EMail:	COMPLIANCE@DENALIMGMT.COM
Fax Number:	Not reported
Modified By:	JSMACRI
Date Last Modified:	2022-04-27

Site Id:	9621
Affiliation Type:	Facility Operator
Company Name:	2609-2610 LLC
Contact Type:	Not reported
Contact Name:	FRANK CASTILLO
Address1:	Not reported
Address2:	Not reported
City:	Not reported
State:	NN
Zip Code:	Not reported
Country Code:	001
Phone:	(646) 624-4187
EMail:	Not reported
Fax Number:	Not reported
Modified By:	JSMACRI
Date Last Modified:	2022-04-27

Site Id:	9621
Affiliation Type:	Emergency Contact
Company Name:	2609-2610 LLC
Contact Type:	Not reported
Contact Name:	SEFIK
Address1:	Not reported
Address2:	Not reported
City:	Not reported
State:	NN
Zip Code:	Not reported
Country Code:	999
Phone:	(914) 410-3883
EMail:	Not reported
Fax Number:	Not reported
Modified By:	JSMACRI
Date Last Modified:	2022-04-27

Tank Info:

Tank Number:	001
Tank Id:	10556
Material Code:	0003
Common Name of Substance:	#6 Fuel Oil (On-Site Consumption)

Equipment Records:

L09 - Piping Leak Detection - Exempt Suction Piping
E00 - Piping Secondary Containment - None
G03 - Tank Secondary Containment - Vault (w/o access)
H00 - Tank Leak Detection - None
J02 - Dispenser - Suction Dispenser
F00 - Pipe External Protection - None

2609-2610 LLC (Continued) **U003386718**

B02 - Tank External Protection - Original Sacrificial Anode
I04 - Overfill - Product Level Gauge (A/G)
C01 - Pipe Location - Aboveground
K00 - Spill Prevention - None
D01 - Pipe Type - Steel/Carbon Steel/Iron

Tank Location:	Aboveground - contact with soil.... Tank bottom rests on soil, allowing no visual inspection.
Tank Type:	Steel/Carbon Steel/Iron
Tank Status:	In Service
Pipe Model:	Not reported
Install Date:	12/13/1948
Capacity Gallons:	5000
Tightness Test Method:	NN
Date Test:	Not reported
Next Test Date:	Not reported
Date Tank Closed:	Not reported
Register:	True
Modified By:	MJGRIFFI
Last Modified:	05/09/2022
Material Name:	#2 fuel oil (on-site consumption)

O137 **CON EDISON** **NY MANIFEST** **S117061045**
WSW **2609 W AQUEDUCT AVE FRONT OF** **N/A**
< 1/8 **BRONX, NY 10453**
0.097 mi.
513 ft. **Site 6 of 12 in cluster O**

Relative:
Higher

Actual:
138 ft.

NY MANIFEST:

EPA ID:	NYP004533154
Country:	USA
Name:	CON EDISON
Address:	2609 W AQUEDUCT AVE FRONT OF
Address 2:	Not reported
City,State,Zip:	BRONX, NY 10453
Zip 4:	Not reported
Location Address 1:	2609 W AQUEDUCT AV
Location Address 2:	SB903
Location City,State,Zip:	BRONX, NY 10461
Location Zip 4:	Not reported
Facility Status:	Not reported
Total Tanks:	Not reported
Code:	BP

Mailing:

Mailing Name:	CON EDISON
Mailing Contact:	CON EDISON
Mailing Address 1:	4 IRVING PL
Mailing Address 2:	15TH FL
Mailing City,State,Zip:	NEW YORK, NY 10003
Mailing Zip 4:	Not reported
Mailing Country:	USA
Mailing Phone:	Not reported

Manifest Data:

Document ID:	Not reported
Manifest Status:	Not reported
Trans1 State ID:	NJD003812047
Year:	2018

CON EDISON (Continued) **S117061045**

Trans2 State ID:	Not reported
Generator Ship Date:	05/15/2014
Trans1 Recv Date:	05/15/2014
Trans2 Recv Date:	Not reported
TSD Site Recv Date:	05/15/2014
Part A Recv Date:	Not reported
Part B Recv Date:	Not reported
Generator EPA ID:	NYP004533154
Trans1 EPA ID:	Not reported
Trans2 EPA ID:	Not reported
TSDF ID 1:	NJD991291105
TSDF ID 2:	Not reported
Manifest Tracking Number:	002418508GBF
Import Indicator:	N
Export Indicator:	N
Discr Quantity Indicator:	N
Discr Type Indicator:	N
Discr Residue Indicator:	N
Discr Partial Reject Indicator:	N
Discr Full Reject Indicator:	N
Manifest Ref Number:	Not reported
Alt Facility RCRA ID:	Not reported
Alt Facility Sign Date:	Not reported
MGMT Method Type Code:	H110
Waste Code a:	LEAD
Waste Code b:	Not reported
Waste Code c:	Not reported
Waste Code e:	Not reported
Waste Code f:	Not reported
Waste Code g:	Not reported
Waste Code 1:	Not reported
Waste Code 2:	Not reported
Waste Code 3:	Not reported
Waste Code 4:	Not reported
Waste Code 5:	Not reported
Waste Code 6:	Not reported
Quantity:	700
Units:	Pounds
Number of Containers:	1
Container Type:	Cargo tanks (tank trucks)
Handling Method:	Treat
Specific Gravity:	1

O138 **CON EDISON SERVICE BOX: 903** **RCRA NonGen / NLR** **1017775479**
WSW **2609 W AQUEDUCT AVE FRONT OF** **NYP004533154**
< 1/8 **BRONX, NY 10453**
0.097 mi.
513 ft. **Site 7 of 12 in cluster O**

Relative: **Higher**
Actual: **138 ft.**

RCRA Listings:

Date Form Received by Agency:	20140615
Handler Name:	Con Edison Service Box: 903
Handler Address:	W Aqueduct Ave Front Of
Handler City,State,Zip:	BRONX, NY 10453
EPA ID:	NYP004533154
Contact Name:	THOMAS TEELING
Contact Address:	Not reported

CON EDISON SERVICE BOX: 903 (Continued) **1017775479**

Contact City,State,Zip:	Not reported
Contact Telephone:	212-460-3770
Contact Fax:	Not reported
Contact Email:	Not reported
Contact Title:	SENIOR SCIENTIST
EPA Region:	02
Land Type:	Private
Federal Waste Generator Description:	Not a generator, verified
Non-Notifier:	Not reported
Biennial Report Cycle:	Not reported
Accessibility:	Not reported
Active Site Indicator:	Not reported
State District Owner:	Ny
State District:	NYSDEC R2
Mailing Address:	IRVING PL, 15TH FL NE
Mailing City,State,Zip:	NEW YORK, NY 10003
Owner Name:	Not reported
Owner Type:	Not reported
Operator Name:	Not reported
Operator Type:	Not reported
Short-Term Generator Activity:	No
Importer Activity:	No
Mixed Waste Generator:	No
Transporter Activity:	No
Transfer Facility Activity:	No
Recycler Activity with Storage:	No
Small Quantity On-Site Burner Exemption:	No
Smelting Melting and Refining Furnace Exemption:	No
Underground Injection Control:	No
Off-Site Waste Receipt:	No
Universal Waste Indicator:	No
Universal Waste Destination Facility:	No
Federal Universal Waste:	No
Active Site State-Reg Handler:	---
Federal Facility Indicator:	Not reported
Hazardous Secondary Material Indicator:	N
Sub-Part K Indicator:	Not reported
2018 GPRA Permit Baseline:	Not on the Baseline
2018 GPRA Renewals Baseline:	Not on the Baseline
202 GPRA Corrective Action Baseline:	No
Subject to Corrective Action Universe:	No
Non-TSDFs Where RCRA CA has Been Imposed Universe:	No
Corrective Action Priority Ranking:	No NCAPS ranking
Environmental Control Indicator:	No
Institutional Control Indicator:	No
Human Exposure Controls Indicator:	N/A
Groundwater Controls Indicator:	N/A
Significant Non-Complier Universe:	No
Unaddressed Significant Non-Complier Universe:	No
Addressed Significant Non-Complier Universe:	No
Significant Non-Complier With a Compliance Schedule Universe:	No
Financial Assurance Required:	Not reported
Handler Date of Last Change:	20150211
Recognized Trader-Importer:	No
Recognized Trader-Exporter:	No
Importer of Spent Lead Acid Batteries:	No
Exporter of Spent Lead Acid Batteries:	No

CON EDISON SERVICE BOX: 903 (Continued) **1017775479**

Recycler Activity Without Storage: No
Manifest Broker: No
Sub-Part P Indicator: No

Historic Generators:
Receive Date: 20140515
Handler Name: CON EDISON
Federal Waste Generator Description: Large Quantity Generator
State District Owner: Ny
Large Quantity Handler of Universal Waste: No
Recognized Trader Importer: No
Recognized Trader Exporter: No
Spent Lead Acid Battery Importer: No
Spent Lead Acid Battery Exporter: No
Current Record: No
Non Storage Recycler Activity: Not reported
Electronic Manifest Broker: Not reported

Receive Date: 20140515
Handler Name: CON EDISON
Federal Waste Generator Description: Not a generator, verified
State District Owner: Ny
Large Quantity Handler of Universal Waste: No
Recognized Trader Importer: No
Recognized Trader Exporter: No
Spent Lead Acid Battery Importer: No
Spent Lead Acid Battery Exporter: No
Current Record: No
Non Storage Recycler Activity: Not reported
Electronic Manifest Broker: Not reported

Receive Date: 20140615
Handler Name: CON EDISON SERVICE BOX: 903
Federal Waste Generator Description: Not a generator, verified
State District Owner: Ny
Large Quantity Handler of Universal Waste: No
Recognized Trader Importer: No
Recognized Trader Exporter: No
Spent Lead Acid Battery Importer: No
Spent Lead Acid Battery Exporter: No
Current Record: Yes
Non Storage Recycler Activity: Not reported
Electronic Manifest Broker: Not reported

List of NAICS Codes and Descriptions:
NAICS Codes: No NAICS Codes Found

Facility Has Received Notices of Violations:
Violations: No Violations Found

Evaluation Action Summary:
Evaluations: No Evaluations Found

O139 **APARTMENT BLDG** **NY Spills** **S109943458**
WSW **2609 AQUEDUCT AVE** **N/A**
< 1/8 **BRONX, NY**
0.097 mi.
513 ft. **Site 8 of 12 in cluster O**

Relative:
Higher

Actual:
138 ft.

SPILLS:

Name:	APARTMENT BLDG
Address:	2609 AQUEDUCT AVE
City,State,Zip:	BRONX, NY
Spill Number/Closed Date:	0907223 / 2009-10-09
Facility ID:	0907223
Facility Type:	ER
DER Facility ID:	368772
Site ID:	419713
DEC Region:	2
Spill Cause:	Unknown
Spill Class:	D4
SWIS:	0301
Spill Date:	2009-09-27
Investigator:	RMPIPER
Referred To:	Not reported
Reported to Dept:	2009-09-27
CID:	Not reported
Water Affected:	Not reported
Spill Source:	Commercial/Industrial
Spill Notifier:	Responsible Party
Cleanup Ceased:	Not reported
Cleanup Meets Std:	False
Last Inspection:	Not reported
Recommended Penalty:	False
UST Trust:	False
Remediation Phase:	0
Date Entered In Computer:	2009-09-27
Spill Record Last Update:	2009-10-09
Spiller Name:	ALEX CASTRO
Spiller Company:	APARTMENT BLDG
Spiller Address:	2609 AQUEDUCT AVE
Spiller Company:	999
Contact Name:	ALEX CASTRO DEP INSPECTOR
Latitude:	40.8674580
Longitude:	-73.9006640
DEC Memo:	DECPiper performed site visit. Broken sewer line in basement causing sewage to flow across floor in boiler room. There are housekeeping issues though no major spill. Closed.
Remarks:	DEP inspector advises that the superintendent for an apartment building is pumping oil and raw sewage from the building into the street. Requesting Spills contact DEP Inspector Alex Castro.

All Materials:

Site ID:	419713
Operable Unit ID:	1175736
Operable Unit:	01
Material ID:	2168370
Material Code:	0001A
Material Name:	#2 fuel oil
Case No.:	Not reported
Material FA:	Petroleum
Quantity:	Not reported

APARTMENT BLDG (Continued) **S109943458**

Units:	Not reported
Recovered:	Not reported
Resource Affected:	Not reported
Oxygenate:	Not reported
Site ID:	419713
Operable Unit ID:	1175736
Operable Unit:	01
Material ID:	2168371
Material Code:	0062A
Material Name:	raw sewage
Case No.:	Not reported
Material FA:	Other
Quantity:	Not reported
Units:	Not reported
Recovered:	Not reported
Resource Affected:	Not reported
Oxygenate:	Not reported

Q140 **2755 MORRIS AVE** **NY AST** **A100412816**
ENE **2751-2755 MORRIS AVENUE** **N/A**
< 1/8 **BRONX, NY 10468**
0.098 mi.
517 ft. **Site 1 of 10 in cluster Q**

Relative:
Higher

Actual:
149 ft.

AST:

Name:	2755 MORRIS AVE
Address:	2751-2755 MORRIS AVENUE
City,State,Zip:	BRONX, NY 10468
Region:	STATE
DEC Region:	2
Site Status:	Active
Facility Id:	2-509833
Program Type:	PBS
UTM X:	593120.31502
UTM Y:	4524785.43382
Expiration Date:	07/31/2028
Site Type:	Apartment Building/Office Building

Affiliation Records:

Site Id:	21805
Affiliation Type:	Facility Owner
Company Name:	SIMLEKA REALTY LLC
Contact Type:	MANAGING MEMBER
Contact Name:	JOZEF ZAGREDA
Address1:	PO BOX 942
Address2:	Not reported
City:	YONKERS
State:	NY
Zip Code:	10704
Country Code:	001
Phone:	(646) 866-9680
EMail:	JZAGREDA@HOTMAIL.COM
Fax Number:	Not reported
Modified By:	ACDANIEL
Date Last Modified:	2020-01-13

2755 MORRIS AVE (Continued) **A100412816**

Site Id:	21805
Affiliation Type:	Mail Contact
Company Name:	SIMLEKA REALTY LLC
Contact Type:	MANAGING MEMBER
Contact Name:	JOZEF ZAGREDA
Address1:	PO BOX 942
Address2:	Not reported
City:	YONKERS
State:	NY
Zip Code:	10704
Country Code:	001
Phone:	(646) 846-9680
EMail:	JZAGREDA@HOTMAIL.COM
Fax Number:	Not reported
Modified By:	nFormUpd
Date Last Modified:	2023-09-22

Site Id:	21805
Affiliation Type:	Facility Operator
Company Name:	JOZEF ZAGREDA
Contact Type:	Not reported
Contact Name:	JOZEF ZAGREDA
Address1:	P.O. BOX 942
Address2:	Not reported
City:	YONKERS
State:	NY
Zip Code:	10704
Country Code:	001
Phone:	(646) 866-9680
EMail:	jzagreda@hotmail.com
Fax Number:	Not reported
Modified By:	nFormUpd
Date Last Modified:	2023-09-22

Site Id:	21805
Affiliation Type:	Emergency Contact
Company Name:	JOZEF ZAGREDA
Contact Type:	Not reported
Contact Name:	JOZEF ZAGREDA
Address1:	P.O. BOX 942
Address2:	Not reported
City:	YONKERS
State:	NY
Zip Code:	10704
Country Code:	001
Phone:	(646) 866-9680
EMail:	jzagreda@hotmail.com
Fax Number:	Not reported
Modified By:	nFormUpd
Date Last Modified:	2023-09-22

Tank Info:

Tank Number:	001
Tank Id:	39716
Material Code:	0001
Common Name of Substance:	#2 Fuel Oil (On-Site Consumption)

2755 MORRIS AVE (Continued) **A100412816**

Equipment Records:

I05 - Overfill - Vent Whistle
F05 - Pipe External Protection - Jacketed
C01 - Pipe Location - Aboveground
G03 - Tank Secondary Containment - Vault (w/o access)
H00 - Tank Leak Detection - None
B04 - Tank External Protection - Fiberglass
D01 - Pipe Type - Steel/Carbon Steel/Iron
A00 - Tank Internal Protection - None

Tank Location:	Aboveground - contact with soil.... Tank bottom rests on soil, allowing no visual inspection.
Tank Type:	Steel/Carbon Steel/Iron
Tank Status:	In Service
Pipe Model:	Not reported
Install Date:	01/01/1970
Capacity Gallons:	5000
Tightness Test Method:	NN
Date Test:	Not reported
Next Test Date:	Not reported
Date Tank Closed:	Not reported
Register:	True
Modified By:	JSMACRI
Last Modified:	09/22/2023
Material Name:	#2 fuel oil (on-site consumption)

R141 **STANAJ REALTY** **NY AST** **A100296148**
South **2615 JEROME AVE** **N/A**
< 1/8 **BRONX, NY 10468**
0.098 mi.
518 ft. **Site 1 of 5 in cluster R**

Relative: **Lower**

Actual: **127 ft.**

AST:

Name:	STANAJ REALTY
Address:	2615 JEROME AVE
City,State,Zip:	BRONX, NY 10468
Region:	STATE
DEC Region:	2
Site Status:	Active
Facility Id:	2-609678
Program Type:	PBS
UTM X:	592816.55040
UTM Y:	4524507.60666
Expiration Date:	08/12/2019
Site Type:	Apartment Building/Office Building

Affiliation Records:

Site Id:	59056
Affiliation Type:	Facility Owner
Company Name:	STANAJ REALTY LLC
Contact Type:	OWNER
Contact Name:	STANAJ REALTY
Address1:	271 E KINSBRIDGE RD.
Address2:	Not reported
City:	BRONX
State:	NY
Zip Code:	10458
Country Code:	001
Phone:	(914) 309-0804

STANAJ REALTY (Continued) **A100296148**

EMail: Not reported
Fax Number: Not reported
Modified By: LSZINOMA
Date Last Modified: 2016-03-23

Site Id: 59056
Affiliation Type: Mail Contact
Company Name: STANAJ REALTY
Contact Type: Not reported
Contact Name: PASHRO STANAJ
Address1: 271 E KINSBRIDGE RD
Address2: Not reported
City: BRONX
State: NY
Zip Code: 10458
Country Code: 001
Phone: (718) 547-3212
EMail: Not reported
Fax Number: Not reported
Modified By: KXTANG
Date Last Modified: 2004-08-12

Site Id: 59056
Affiliation Type: Facility Operator
Company Name: STANAJ REALTY
Contact Type: Not reported
Contact Name: PASHRO STANAJ
Address1: Not reported
Address2: Not reported
City: Not reported
State: NN
Zip Code: Not reported
Country Code: 001
Phone: (914) 774-7298
EMail: Not reported
Fax Number: Not reported
Modified By: KXTANG
Date Last Modified: 2004-08-12

Site Id: 59056
Affiliation Type: Emergency Contact
Company Name: STANAJ REALTY
Contact Type: Not reported
Contact Name: PASHRO STANAJ
Address1: Not reported
Address2: Not reported
City: Not reported
State: NN
Zip Code: Not reported
Country Code: 001
Phone: (914) 774-7298
EMail: Not reported
Fax Number: Not reported
Modified By: KXTANG
Date Last Modified: 2004-08-12

STANAJ REALTY (Continued) **A100296148**

Tank Info:

Tank Number:	01
Tank Id:	179757
Material Code:	0001
Common Name of Substance:	#2 Fuel Oil (On-Site Consumption)

Equipment Records:

	H05 - Tank Leak Detection - In-Tank System (ATG)
	C01 - Pipe Location - Aboveground
	A00 - Tank Internal Protection - None
	J03 - Dispenser - Gravity
	I02 - Overfill - High Level Alarm
	K01 - Spill Prevention - Catch Basin
Tank Location:	Aboveground - on saddles, legs, racks, etc.... Tank bottom is elevated above grade or tank pad, allowing visual inspection.
Tank Type:	Steel/Carbon Steel/Iron
Tank Status:	In Service
Pipe Model:	Not reported
Install Date:	01/01/1943
Capacity Gallons:	3500
Tightness Test Method:	NN
Date Test:	Not reported
Next Test Date:	Not reported
Date Tank Closed:	Not reported
Register:	True
Modified By:	MJGRIFFI
Last Modified:	05/09/2022
Material Name:	#2 fuel oil (on-site consumption)

R142 **MANHOLE # 16973** **NY Spills** **S104509056**
South **IFO 2615 JEROME AVE** **N/A**
< 1/8 **BRONX, NY**
0.098 mi.
518 ft. **Site 2 of 5 in cluster R**

Relative:
Lower

Actual:
127 ft.

SPILLS:

Name:	MANHOLE # 16973
Address:	IFO 2615 JEROME AVE
City,State,Zip:	BRONX, NY
Spill Number/Closed Date:	9911882 / 2002-03-05
Facility ID:	9911882
Facility Type:	ER
DER Facility ID:	58864
Site ID:	60277
DEC Region:	2
Spill Cause:	Unknown
Spill Class:	C4
SWIS:	0301
Spill Date:	2000-01-13
Investigator:	COMENALE
Referred To:	Not reported
Reported to Dept:	2000-01-13
CID:	390
Water Affected:	Not reported
Spill Source:	Unknown
Spill Notifier:	Local Agency

MANHOLE # 16973 (Continued) **S104509056**

Cleanup Ceased:	Not reported
Cleanup Meets Std:	False
Last Inspection:	Not reported
Recommended Penalty:	False
UST Trust:	False
Remediation Phase:	0
Date Entered In Computer:	2000-01-13
Spill Record Last Update:	2004-11-17
Spiller Name:	UNKNOWN
Spiller Company:	Unknown
Spiller Address:	UNKNOWN
Spiller Company:	999
Contact Name:	MIKE CESARE
Latitude:	40.8663246
Longitude:	-73.8983644
DEC Memo:	e2mis no. 129583: Jan. 13, 2000 Supervisor J. Kofoed reports that he discovers approximately 1 ounce of unknown oil on the wall in manhole 16973, while locating a fault on 1x27. The manhole has no water present. The oil appears to be solidify on the wall. There is an earthen sump in manhole 16973, which has a sewer connection according to conduit plate 30-J-1. The spill is nowhere in the area of the sump. The clean up is in progress and being handed as 50-499 PPM. Jan. 13, 2000 The clean up was completed by J. Kofoed at 01:45. The area was scrub with a cleaning solution and washed down. 1 bag of hazardous waste was generated and properly disposed of.
Remarks:	1 oz unk in manhole no water - clean up in progress - clean up as to 50-499 ppm con ed #129583

All Materials:

Site ID:	60277
Operable Unit ID:	1090584
Operable Unit:	01
Material ID:	297320
Material Code:	0066A
Material Name:	unknown petroleum
Case No.:	Not reported
Material FA:	Petroleum
Quantity:	1.00
Units:	G
Recovered:	.00
Resource Affected:	Soil
Oxygenate:	Not reported

N143 **NYSANDY3 NBP6 LLC** **NY AST** **A100157585**
NNW **2780 UNIVERSITY AVENUE** **N/A**
< 1/8 **BRONX, NY 10468**
0.099 mi.
523 ft. **Site 4 of 5 in cluster N**

Relative: **Higher**

Actual: **161 ft.**

AST:

Name:	NYSANDY3 NBP6 LLC
Address:	2780 UNIVERSITY AVENUE
City,State,Zip:	BRONX, NY 10468

NYSANDY3 NBP6 LLC (Continued) **A100157585**

Region: STATE
DEC Region: 2
Site Status: Active
Facility Id: 2-374261
Program Type: PBS
UTM X: 592759.20848
UTM Y: 4525021.19041
Expiration Date: 02/27/2029
Site Type: Apartment Building/Office Building

Affiliation Records:

Site Id: 18823
Affiliation Type: Mail Contact
Company Name: NYSANDY3 NBP6 LLC
Contact Type: DIRECTOR OF COMPLIANCE
Contact Name: KENNETH CALABRESE
Address1: 1075 GERRARD AVENUE
Address2: Not reported
City: BRONX
State: NY
Zip Code: 10452
Country Code: 001
Phone: (917) 801-2011
EMail: KENNETH.CALABRESE@RELATED.COM
Fax Number: Not reported
Modified By: nFormUpd
Date Last Modified: 2024-02-27

Site Id: 18823
Affiliation Type: Emergency Contact
Company Name: Vanessa Ortiz
Contact Type: Not reported
Contact Name: Vanessa Ortiz
Address1: 55 E 210th St
Address2: Not reported
City: Bronx
State: NY
Zip Code: 10467
Country Code: 001
Phone: (929) 789-3504
EMail: vortiz@simplybetterapthomes.com
Fax Number: Not reported
Modified By: nFormUpd
Date Last Modified: 2024-02-27

Site Id: 18823
Affiliation Type: Facility Owner
Company Name: NYSANDY3 NBP6 LLC
Contact Type: Not reported
Contact Name: NYSANDY3 NBP6 LLC
Address1: 1075 GERARD AVE
Address2: Not reported
City: BRONX
State: NY
Zip Code: 10452
Country Code: 001
Phone: (917) 801-2011
EMail: KENNETH.CALABRESE@RELATED.COM

NYSANDY3 NBP6 LLC (Continued) **A100157585**

Fax Number:	Not reported
Modified By:	nFormUpd
Date Last Modified:	2024-02-27
Site Id:	18823
Affiliation Type:	Facility Operator
Company Name:	Vanessa Ortiz
Contact Type:	Not reported
Contact Name:	Vanessa Ortiz
Address1:	2780 University Ave
Address2:	Not reported
City:	Bronx
State:	NY
Zip Code:	10468
Country Code:	001
Phone:	(929) 789-3504
EMail:	vortiz@simplybetterapthomes.com
Fax Number:	Not reported
Modified By:	nFormUpd
Date Last Modified:	2024-02-27

Tank Info:

Tank Number:	018
Tank Id:	21454
Material Code:	0002
Common Name of Substance:	#4 Fuel Oil (On-Site Consumption)

Equipment Records:

	F00 - Pipe External Protection - None
	H00 - Tank Leak Detection - None
	E00 - Piping Secondary Containment - None
	K00 - Spill Prevention - None
	A00 - Tank Internal Protection - None
	B01 - Tank External Protection - Painted/Asphalt Coating
	D01 - Pipe Type - Steel/Carbon Steel/Iron
	G02 - Tank Secondary Containment - Vault (w/access)
	I05 - Overfill - Vent Whistle
	L00 - Piping Leak Detection - None
	I04 - Overfill - Product Level Gauge (A/G)
	J05 - Dispenser - On Site Heating System (Supply/Return)
	C03 - Pipe Location - Aboveground/Underground Combination
Tank Location:	Aboveground - on saddles, legs, racks, etc.... Tank bottom is elevated above grade or tank pad, allowing visual inspection.
Tank Type:	Steel/Carbon Steel/Iron
Tank Status:	In Service
Pipe Model:	Not reported
Install Date:	03/09/1950
Capacity Gallons:	7500
Tightness Test Method:	-
Date Test:	Not reported
Next Test Date:	Not reported
Date Tank Closed:	Not reported
Register:	True
Modified By:	JSMACRI
Last Modified:	05/22/2023

NYSANDY3 NBP6 LLC (Continued) **A100157585**

Material Name: #2 fuel oil (on-site consumption)

Q144 **2755 INC.** **NY AST** **U003396499**
ENE **2755 MORRIS AVENUE** **N/A**
< 1/8 **BRONX, NY 10468**
0.100 mi.
526 ft. **Site 2 of 10 in cluster Q**

Relative: **Higher**
Actual: **149 ft.**

AST:

Name:	2755 INC.
Address:	2755 MORRIS AVENUE
City,State,Zip:	BRONX, NY 10468
Region:	STATE
DEC Region:	2
Site Status:	Inactive
Facility Id:	2-602197
Program Type:	PBS
UTM X:	593150.15539
UTM Y:	4524802.12571
Expiration Date:	N/A
Site Type:	Apartment Building/Office Building

Affiliation Records:

Site Id:	24155
Affiliation Type:	Facility Owner
Company Name:	2755 INC.
Contact Type:	Not reported
Contact Name:	Not reported
Address1:	5600A BROADWAY
Address2:	Not reported
City:	BRONX
State:	NY
Zip Code:	10463
Country Code:	001
Phone:	(718) 432-1700
EMail:	Not reported
Fax Number:	Not reported
Modified By:	TRANSLAT
Date Last Modified:	2004-03-04

Site Id:	24155
Affiliation Type:	Mail Contact
Company Name:	2755 INC.
Contact Type:	Not reported
Contact Name:	JACOB SELECHNIK
Address1:	5600 A BROADWAY
Address2:	Not reported
City:	BRONX
State:	NY
Zip Code:	10463
Country Code:	001
Phone:	(718) 432-1700
EMail:	Not reported
Fax Number:	Not reported
Modified By:	TRANSLAT
Date Last Modified:	2004-03-04

Site Id: 24155

2755 INC. (Continued) **U003396499**

Affiliation Type:	Facility Operator
Company Name:	2755 INC.
Contact Type:	Not reported
Contact Name:	JESUS ROMANO
Address1:	Not reported
Address2:	Not reported
City:	Not reported
State:	NN
Zip Code:	Not reported
Country Code:	001
Phone:	(718) 432-1700
EMail:	Not reported
Fax Number:	Not reported
Modified By:	TRANSLAT
Date Last Modified:	2004-03-04

Site Id:	24155
Affiliation Type:	Emergency Contact
Company Name:	2755 INC.
Contact Type:	Not reported
Contact Name:	EUPLIO CIPRIANO
Address1:	Not reported
Address2:	Not reported
City:	Not reported
State:	NN
Zip Code:	Not reported
Country Code:	001
Phone:	(718) 584-7187
EMail:	Not reported
Fax Number:	Not reported
Modified By:	TRANSLAT
Date Last Modified:	2004-03-04

Tank Info:

Tank Number:	1
Tank Id:	49520
Material Code:	0001
Common Name of Substance:	#2 Fuel Oil (On-Site Consumption)

Equipment Records:

J02 - Dispenser - Suction Dispenser
I04 - Overfill - Product Level Gauge (A/G)
L09 - Piping Leak Detection - Exempt Suction Piping
G03 - Tank Secondary Containment - Vault (w/o access)
H00 - Tank Leak Detection - None
D01 - Pipe Type - Steel/Carbon Steel/Iron
A00 - Tank Internal Protection - None
C00 - Pipe Location - No Piping
F00 - Pipe External Protection - None
B00 - Tank External Protection - None

Tank Location:	Aboveground - contact with soil.... Tank bottom rests on soil, allowing no visual inspection.
Tank Type:	Steel/Carbon Steel/Iron
Tank Status:	Tank Converted to Non-Regulated Use
Pipe Model:	Not reported

2755 INC. (Continued) **U003396499**

Install Date:	Not reported
Capacity Gallons:	4000
Tightness Test Method:	NN
Date Test:	Not reported
Next Test Date:	Not reported
Date Tank Closed:	Not reported
Register:	True
Modified By:	MJGRIFFI
Last Modified:	05/09/2022
Material Name:	#2 fuel oil (on-site consumption)

Q145 **2755 MORRIS AVE** **NY Spills** **S102151032**
ENE **2755 MORRIS AVE** **N/A**
< 1/8 **BRONX, NY**
0.100 mi.
526 ft. **Site 3 of 10 in cluster Q**

Relative: **Higher**
Actual: **149 ft.**

SPILLS:

Name:	2755 MORRIS AVE
Address:	2755 MORRIS AVE
City,State,Zip:	BRONX, NY
Spill Number/Closed Date:	9509315 / 1995-10-27
Facility ID:	9509315
Facility Type:	ER
DER Facility ID:	104949
Site ID:	120921
DEC Region:	2
Spill Cause:	Equipment Failure
Spill Class:	C4
SWIS:	0301
Spill Date:	1995-10-27
Investigator:	NIEVES
Referred To:	Not reported
Reported to Dept:	1995-10-27
CID:	257
Water Affected:	Not reported
Spill Source:	Institutional, Educational, Gov., Other
Spill Notifier:	Responsible Party
Cleanup Ceased:	Not reported
Cleanup Meets Std:	False
Last Inspection:	Not reported
Recommended Penalty:	False
UST Trust:	False
Remediation Phase:	0
Date Entered In Computer:	1995-10-27
Spill Record Last Update:	1995-11-06
Spiller Name:	Not reported
Spiller Company:	CASTLE OIL
Spiller Address:	Not reported
Spiller Company:	001
Contact Name:	Not reported
Latitude:	40.8689217
Longitude:	-73.8948801
DEC Memo:	Not reported
Remarks:	DEFECTIVE GAUGE DRIVER SPILLED ABOUT 10 GALS SPILL BEING CLEANED UP BY CREW FROM OIL CO

All Materials:

2755 MORRIS AVE (Continued) **S102151032**

Site ID:	120921
Operable Unit ID:	1019883
Operable Unit:	01
Material ID:	360275
Material Code:	0001A
Material Name:	#2 fuel oil
Case No.:	Not reported
Material FA:	Petroleum
Quantity:	10.00
Units:	G
Recovered:	10.00
Resource Affected:	Soil
Oxygenate:	Not reported

N146 **2769 UNIVERSITY AVE** **NY AST** **U003386184**
NNW **2769 UNIVERSITY AVE** **N/A**
< 1/8 **BRONX, NY 10468**
0.100 mi.
528 ft. **Site 5 of 5 in cluster N**

Relative:
Higher

Actual:
163 ft.

AST:

Name:	2769 UNIVERSITY AVE
Address:	2769 UNIVERSITY AVE
City,State,Zip:	BRONX, NY 10468
Region:	STATE
DEC Region:	2
Site Status:	Active
Facility Id:	2-201774
Program Type:	PBS
UTM X:	592723.68249
UTM Y:	4524985.95252
Expiration Date:	04/08/2028
Site Type:	Apartment Building/Office Building

Affiliation Records:

Site Id:	6873
Affiliation Type:	Mail Contact
Company Name:	JONAH ASSOCIATES, LLC
Contact Type:	AGENT
Contact Name:	WILLIAM STANLEY
Address1:	542 MAIN STREET
Address2:	Not reported
City:	NEW ROCHELLE
State:	NY
Zip Code:	10801
Country Code:	001
Phone:	(914) 380-8220
EMail:	CVASQUEZ@CORNELLPACE.COM
Fax Number:	Not reported
Modified By:	DMPOKRZY
Date Last Modified:	2018-02-07

Site Id:	6873
Affiliation Type:	Facility Operator
Company Name:	2769 UNIVERSITY AVE
Contact Type:	Not reported
Contact Name:	RUBEN RODRIQUEZ

2769 UNIVERSITY AVE (Continued) **U003386184**

Address1:	Not reported
Address2:	Not reported
City:	Not reported
State:	NN
Zip Code:	Not reported
Country Code:	001
Phone:	(347) 245-6000
EMail:	Not reported
Fax Number:	Not reported
Modified By:	MSBAPTIS
Date Last Modified:	2013-03-29

Site Id:	6873
Affiliation Type:	Facility Owner
Company Name:	JONAH ASSOCIATES, LLC
Contact Type:	SVP
Contact Name:	CELESTE VASQUEZ
Address1:	542 MAIN STREET
Address2:	Not reported
City:	NEW ROCHELLE
State:	NY
Zip Code:	10801
Country Code:	001
Phone:	(914) 380-8220
EMail:	CVASQUEZ@CORNELLPACE.COM
Fax Number:	Not reported
Modified By:	JSMACRI
Date Last Modified:	2023-02-09

Site Id:	6873
Affiliation Type:	Emergency Contact
Company Name:	JONAH ASSOCIATES, LLC
Contact Type:	Not reported
Contact Name:	NADEA GUTIERREZ
Address1:	Not reported
Address2:	Not reported
City:	Not reported
State:	NN
Zip Code:	Not reported
Country Code:	999
Phone:	(914) 380-8254
EMail:	Not reported
Fax Number:	Not reported
Modified By:	JSMACRI
Date Last Modified:	2023-02-09

Tank Info:

Tank Number:	001
Tank Id:	9390
Material Code:	0001
Common Name of Substance:	#2 Fuel Oil (On-Site Consumption)

Equipment Records:

C01 - Pipe Location - Aboveground
J02 - Dispenser - Suction Dispenser

2769 UNIVERSITY AVE (Continued) **U003386184**

G03 - Tank Secondary Containment - Vault (w/o access)
H00 - Tank Leak Detection - None
L09 - Piping Leak Detection - Exempt Suction Piping
I05 - Overfill - Vent Whistle
B00 - Tank External Protection - None
F00 - Pipe External Protection - None
A00 - Tank Internal Protection - None
D01 - Pipe Type - Steel/Carbon Steel/Iron

Tank Location:	Aboveground - contact with soil.... Tank bottom rests on soil, allowing no visual inspection.
Tank Type:	Steel/Carbon Steel/Iron
Tank Status:	In Service
Pipe Model:	Not reported
Install Date:	04/12/1990
Capacity Gallons:	4500
Tightness Test Method:	NN
Date Test:	Not reported
Next Test Date:	Not reported
Date Tank Closed:	Not reported
Register:	True
Modified By:	MJGRIFFI
Last Modified:	05/09/2022
Material Name:	#2 fuel oil (on-site consumption)

M147 **NIKGJONAJ REALTY CORP.** **NY AST** **A100139003**
NW **2754 CLAFLIN AVENUE** **N/A**
< 1/8 **BRONX, NY 10468**
0.100 mi.
530 ft. **Site 7 of 10 in cluster M**

Relative: **Higher**
Actual: **165 ft.**

AST:

Name:	NIKGJONAJ REALTY CORP.
Address:	2754 CLAFLIN AVENUE
City,State,Zip:	BRONX, NY 10468
Region:	STATE
DEC Region:	2
Site Status:	Active
Facility Id:	2-603894
Program Type:	PBS
UTM X:	592659.48551
UTM Y:	4524955.86624
Expiration Date:	01/19/2029
Site Type:	Apartment Building/Office Building

Affiliation Records:

Site Id:	25790
Affiliation Type:	Emergency Contact
Company Name:	NIKOLLA NIKGJONAJ
Contact Type:	Not reported
Contact Name:	MARIJA NIKGJONAJ
Address1:	Not reported
Address2:	Not reported
City:	Not reported
State:	NN
Zip Code:	Not reported
Country Code:	001
Phone:	(718) 798-5290
EMail:	Not reported

NIKGJONAJ REALTY CORP. (Continued) **A100139003**

Fax Number:	Not reported
Modified By:	nFormUpd
Date Last Modified:	2023-11-14

Site Id:	25790
Affiliation Type:	Facility Owner
Company Name:	NIKGJONAJ REALTY CORP
Contact Type:	Not reported
Contact Name:	NIKGJONAJ REALTY CORP
Address1:	1067 STELL PLACE
Address2:	Not reported
City:	BRONX
State:	NY
Zip Code:	10469
Country Code:	001
Phone:	(718) 798-5290
EMail:	NIKOLLA51@AOL.COM
Fax Number:	Not reported
Modified By:	nFormUpd
Date Last Modified:	2023-11-14

Site Id:	25790
Affiliation Type:	Facility Operator
Company Name:	NIKOLLA NIKGJONAJ
Contact Type:	Not reported
Contact Name:	NIKOLLA NIKGJONAJ
Address1:	1067 STELL PL
Address2:	Not reported
City:	BRONX
State:	NY
Zip Code:	10469
Country Code:	001
Phone:	(917) 682-0450
EMail:	nikolla51@aol.com
Fax Number:	Not reported
Modified By:	nFormUpd
Date Last Modified:	2023-11-14

Site Id:	25790
Affiliation Type:	Mail Contact
Company Name:	NIKGJONAJ REALTY CORP.
Contact Type:	President
Contact Name:	Nikolla Nikgjonaj
Address1:	1067 STELL PLACE
Address2:	Not reported
City:	BRONX
State:	NY
Zip Code:	10469
Country Code:	001
Phone:	(718) 798-5290
EMail:	NIKOLLA51@AOL.COM
Fax Number:	Not reported
Modified By:	nFormUpd
Date Last Modified:	2023-11-14

Tank Info:

NIKGJONAJ REALTY CORP. (Continued) **A100139003**

Tank Number: 1
Tank Id: 55881
Material Code: 0001
Common Name of Substance: #2 Fuel Oil (On-Site Consumption)

Equipment Records:

G01 - Tank Secondary Containment - Diking (Aboveground)
L00 - Piping Leak Detection - None
C01 - Pipe Location - Aboveground
E02 - Piping Secondary Containment - Vault (with Access)
H00 - Tank Leak Detection - None
K01 - Spill Prevention - Catch Basin
J02 - Dispenser - Suction Dispenser
A00 - Tank Internal Protection - None
B01 - Tank External Protection - Painted/Asphalt Coating
D01 - Pipe Type - Steel/Carbon Steel/Iron
F01 - Pipe External Protection - Painted/Asphalt Coating
I05 - Overfill - Vent Whistle

Tank Location: Aboveground - on saddles, legs, racks, etc.... Tank bottom is elevated above grade or tank pad, allowing visual inspection.
Tank Type: Steel/Carbon Steel/Iron
Tank Status: Closed - In Place
Pipe Model: Not reported
Install Date: 01/01/1963
Capacity Gallons: 5000
Tightness Test Method: -
Date Test: Not reported
Next Test Date: Not reported
Date Tank Closed: 11/01/2016
Register: True
Modified By: MJGRIFFI
Last Modified: 05/09/2022
Material Name: #2 fuel oil (on-site consumption)

Tank Number: 2
Tank Id: 277995

Equipment Records:

J04 - Dispenser - On Site Heating System (Suction)
L00 - Piping Leak Detection - None
G01 - Tank Secondary Containment - Diking (Aboveground)
I04 - Overfill - Product Level Gauge (A/G)
C01 - Pipe Location - Aboveground
E02 - Piping Secondary Containment - Vault (with Access)
K01 - Spill Prevention - Catch Basin
H00 - Tank Leak Detection - None
F01 - Pipe External Protection - Painted/Asphalt Coating
A00 - Tank Internal Protection - None
B01 - Tank External Protection - Painted/Asphalt Coating
D01 - Pipe Type - Steel/Carbon Steel/Iron
I05 - Overfill - Vent Whistle

Tank Location: Aboveground - on saddles, legs, racks, etc.... Tank bottom is elevated above grade or tank pad, allowing visual inspection.
Tank Type: Steel/Carbon Steel/Iron
Tank Status: In Service
Pipe Model: Not reported

NIKGJONAJ REALTY CORP. (Continued) **A100139003**

Install Date:	11/01/2016
Capacity Gallons:	3000
Tightness Test Method:	-
Date Test:	Not reported
Next Test Date:	Not reported
Date Tank Closed:	Not reported
Register:	True
Modified By:	ACDANIEL
Last Modified:	11/13/2023
Material Name:	#2 fuel oil (on-site consumption)

M148 **APARTMENT BUILDING** **NY Spills** **S118950865**
NW **2754 CLAFLIN AVE** **N/A**
< 1/8 **BRONX, NY**
0.100 mi.
530 ft. **Site 8 of 10 in cluster M**

Relative: **Higher**
Actual: **165 ft.**

SPILLS:

Name:	APARTMENT BUILDING
Address:	2754 CLAFLIN AVE
City,State,Zip:	BRONX, NY
Spill Number/Closed Date:	1605124 / 2020-10-09
Facility ID:	1605124
Facility Type:	ER
DER Facility ID:	485708
Site ID:	531660
DEC Region:	2
Spill Cause:	Equipment Failure
Spill Class:	C4
SWIS:	0301
Spill Date:	2016-08-18
Investigator:	vszhune
Referred To:	Not reported
Reported to Dept:	2016-08-18
CID:	Not reported
Water Affected:	Not reported
Spill Source:	Private Dwelling
Spill Notifier:	Other
Cleanup Ceased:	Not reported
Cleanup Meets Std:	False
Last Inspection:	Not reported
Recommended Penalty:	False
UST Trust:	False
Remediation Phase:	0
Date Entered In Computer:	2016-08-18
Spill Record Last Update:	2020-10-09
Spiller Name:	NICK
Spiller Company:	NICK
Spiller Address:	2754 CLAFLIN AVE
Spiller Company:	999
Contact Name:	NICK
Latitude:	Not reported
Longitude:	Not reported
DEC Memo:	8/18/16- DEC piper spoke with Rob Hill. They received a call this morning that the tank was leaking. Approx 5-10 gallons on floor under vaulted tank. A vac truck is onsite to empty the tank. Rite Way is going to set up temp tanks for hot water and investigate.

APARTMENT BUILDING (Continued) **S118950865**

Spill assigned to DEC Zhune
for follow up and closure. 2-603894 11/7/16-David from Riteway sent the following email. For 2754
Claflin Ave The existing tank was removed, the floor underneath was sound and solid. We are now
currently waiting for the permits for the new install of a 3000 AST. (I am trying to get you
photos of the floor) 10/7/20-David from Riteway sent the report dated October 06,2020. I couldn't
find all the documents needed. As I am sure you know that in 2018 we had a fire at 700 Hicks street
and we had to move to the Bronx. Some of our documentation was lost during this incident. What I
did find (please see attached) was the invoice and job tickets as well as the liquid manifest for
the destination disposal site for the 500 gallons. I could not find the manifest that we wrote for
the500 gallon that was disposed of from the tank and I cannot find 1 drum manifest for the drum
that was disposed. But I find a composite load manifest for a container that we consolidated drums
into. 99% that the one drum from 2754 Clafin was consolidated into the 15 yard container (manifest
attached). At this time the NYSDEC came to our site at 700 Hicks Stand ordered us to remove and
dispose of the drums we have accumulated onsite(due to insufficient funds in our company at that
time). AS for the spill,... It appears that there was a small leak on the tank which discharge onto
a solid concrete floor. We were there 0n 8/18/2016 only. According our tickets (please see attached
, the spill cleaned up was completed and the disposal was 1 drum an 500 gallons of liquid from the
tank. I've included the composite manifest for the drum and the composite manifest for the 500
gallons in the attachment. I hope this helps as we do not have any other documentation and
unfortunately the men who were on the job as well as Rob Hill has no longer been with the company
for over 2 years now, and I have no one to ask for details, but the work tickets were helpful.
Spill Closed.

Remarks: Clean up is in progress.

All Materials:

Site ID:	531660
Operable Unit ID:	1280438
Operable Unit:	01
Material ID:	2285617
Material Code:	0002A
Material Name:	#4 fuel oil
Case No.:	Not reported
Material FA:	Petroleum
Quantity:	10.00
Units:	G
Recovered:	Not reported
Resource Affected:	Soil
Oxygenate:	Not reported

P149 **80 STRONG STREET** **NY AST** **U001832669**
North **80 STRONG STREET** **N/A**
< 1/8 **BRONX, NY 10468**
0.101 mi.
532 ft. **Site 6 of 8 in cluster P**

Relative:
Higher

Actual:
152 ft.

AST:

Name:	80 STRONG STREET
Address:	80 STRONG STREET
City,State,Zip:	BRONX, NY 10468
Region:	STATE
DEC Region:	2
Site Status:	Active
Facility Id:	2-129798
Program Type:	PBS
UTM X:	592820.54976
UTM Y:	4525022.17787
Expiration Date:	05/07/2027
Site Type:	Apartment Building/Office Building

Affiliation Records:

Site Id:	4044
Affiliation Type:	Mail Contact
Company Name:	BAJRAKTARI REALTYMANAGEMENT CORP.
Contact Type:	Not reported
Contact Name:	GANI BAJRAKTARI
Address1:	617 EAST 188TH STREET
Address2:	Not reported
City:	BRONX
State:	NY
Zip Code:	10458
Country Code:	001
Phone:	(718) 365-4310
EMail:	Not reported
Fax Number:	Not reported
Modified By:	DAFRANCI
Date Last Modified:	2018-07-17

Site Id:	4044
Affiliation Type:	Facility Operator
Company Name:	80 STRONG STREET
Contact Type:	Not reported
Contact Name:	GANI BAJRAKTARI
Address1:	Not reported
Address2:	Not reported
City:	Not reported
State:	NN
Zip Code:	Not reported
Country Code:	001
Phone:	(718) 543-1242
EMail:	Not reported
Fax Number:	Not reported
Modified By:	DAFRANCI
Date Last Modified:	2018-07-17

Site Id:	4044
Affiliation Type:	Emergency Contact
Company Name:	SHQYPE REALTY CO.
Contact Type:	Not reported
Contact Name:	GANI BAJRAKTARI

80 STRONG STREET (Continued) **U001832669**

Address1:	Not reported
Address2:	Not reported
City:	Not reported
State:	NN
Zip Code:	Not reported
Country Code:	999
Phone:	(718) 365-4310
EMail:	Not reported
Fax Number:	Not reported
Modified By:	DAFRANCI
Date Last Modified:	2018-07-17

Site Id:	4044
Affiliation Type:	Facility Owner
Company Name:	SHQYPE REALTY CO.
Contact Type:	ENERGY MANAGEMENT
Contact Name:	GANI BAJRAKTARI
Address1:	617 EAST 188TH STREET
Address2:	Not reported
City:	BRONX
State:	NY
Zip Code:	10458
Country Code:	001
Phone:	(718) 365-4310
EMail:	Not reported
Fax Number:	Not reported
Modified By:	JSMACRI
Date Last Modified:	2022-02-25

Tank Info:

Tank Number:	001
Tank Id:	5069
Material Code:	0002
Common Name of Substance:	#4 Fuel Oil (On-Site Consumption)

Equipment Records:

L00 - Piping Leak Detection - None
J05 - Dispenser - On Site Heating System (Supply/Return)
G02 - Tank Secondary Containment - Vault (w/access)
I05 - Overfill - Vent Whistle
A00 - Tank Internal Protection - None
D01 - Pipe Type - Steel/Carbon Steel/Iron
K00 - Spill Prevention - None
B00 - Tank External Protection - None
F00 - Pipe External Protection - None
E00 - Piping Secondary Containment - None
H00 - Tank Leak Detection - None
C01 - Pipe Location - Aboveground

Tank Location:	Aboveground - on saddles, legs, racks, etc.... Tank bottom is elevated above grade or tank pad, allowing visual inspection.
Tank Type:	Steel/Carbon Steel/Iron
Tank Status:	In Service
Pipe Model:	Not reported
Install Date:	02/20/1945
Capacity Gallons:	6000

80 STRONG STREET (Continued) **U001832669**

Tightness Test Method:	-
Date Test:	Not reported
Next Test Date:	Not reported
Date Tank Closed:	Not reported
Register:	True
Modified By:	MJGRIFFI
Last Modified:	05/09/2022
Material Name:	#2 fuel oil (on-site consumption)

I150 **CRESTMOR CLEANERS CORP** **EDR Hist Cleaner** **1019965191**
SE **61 E KINGSBRIDGE RD** **N/A**
< 1/8 **BRONX, NY 10468**
0.101 mi.
534 ft. **Site 13 of 13 in cluster I**

Relative: EDR Hist Cleaner
Lower

Actual: **133 ft.**

Year:	Name:	Type:
1969	CRESTMOR CLEANERS CORP	Drycleaning Plants, Except Rugs
1970	CRESTMOR CLEANERS CORP	Drycleaning Plants, Except Rugs
1971	CRESTMOR CLEANERS CORP	Drycleaning Plants, Except Rugs
1972	CRESTMOR CLEANERS CORP	Drycleaning Plants, Except Rugs
1973	CRESTMOR CLEANERS CORP	Drycleaning Plants, Except Rugs
1974	CRESTMOR CLEANERS CORP	Drycleaning Plants, Except Rugs
1975	CRESTMOR CLEANERS CORP	Drycleaning Plants, Except Rugs
1978	CRESTMOR CLEANERS	Drycleaning Plants, Except Rugs
1979	CRESTMOR CLEANERS	Drycleaning Plants, Except Rugs

P151 **CON EDISON** **NY MANIFEST** **S116551331**
North **70 STRONG ST** **N/A**
< 1/8 **BRONX, NY 10468**
0.103 mi.
546 ft. **Site 7 of 8 in cluster P**

Relative: NY MANIFEST:
Higher

Actual: **151 ft.**

EPA ID:	NYP004497848
Country:	USA
Name:	CON EDISON
Address:	70 STRONG ST
Address 2:	SERVICE BOX # 14492
City,State,Zip:	BRONX, NY 10468
Zip 4:	Not reported
Location Address 1:	70 STRONG ST
Location Address 2:	SERVICE BOX # 14492
Location City,State,Zip:	BRONX, NY 10468
Location Zip 4:	Not reported
Facility Status:	Not reported
Total Tanks:	Not reported
Code:	BP

Mailing:

Mailing Name:	CON EDISON
Mailing Contact:	TOM TEELING
Mailing Address 1:	4 IRVING PLACE 15TH FLOOR
Mailing Address 2:	Not reported
Mailing City,State,Zip:	NEW YORK, NY 10003
Mailing Zip 4:	Not reported

CON EDISON (Continued) **S116551331**

Mailing Country: USA
Mailing Phone: 2124603770

Manifest Data:
Document ID: Not reported
Manifest Status: Not reported
Trans1 State ID: NJD003812047
Year: 2018
Trans2 State ID: Not reported
Generator Ship Date: 04/11/2014
Trans1 Recv Date: 04/11/2014
Trans2 Recv Date: Not reported
TSD Site Recv Date: 04/11/2014
Part A Recv Date: Not reported
Part B Recv Date: Not reported
Generator EPA ID: NYP004497848
Trans1 EPA ID: Not reported
Trans2 EPA ID: Not reported
TSDF ID 1: NJD991291105
TSDF ID 2: Not reported
Manifest Tracking Number: 002359948GBF
Import Indicator: N
Export Indicator: N
Discr Quantity Indicator: N
Discr Type Indicator: N
Discr Residue Indicator: N
Discr Partial Reject Indicator: N
Discr Full Reject Indicator: N
Manifest Ref Number: Not reported
Alt Facility RCRA ID: Not reported
Alt Facility Sign Date: Not reported
MGMT Method Type Code: H110
Waste Code a: LEAD
Waste Code b: Not reported
Waste Code c: Not reported
Waste Code e: Not reported
Waste Code f: Not reported
Waste Code g: Not reported
Waste Code 1: Not reported
Waste Code 2: Not reported
Waste Code 3: Not reported
Waste Code 4: Not reported
Waste Code 5: Not reported
Waste Code 6: Not reported
Quantity: 100
Units: Pounds
Number of Containers: 1
Container Type: Cargo tanks (tank trucks)
Handling Method: Treat
Specific Gravity: 1

M152 **CON EDISON SERVICE BOX: 21367** **RCRA NonGen / NLR** **1017776058**
NW **127 W 195TH ST FRONT OF** **FINDS** **NYP004539078**
< 1/8 **BRONX, NY 10468**
0.107 mi.
564 ft. **Site 9 of 10 in cluster M**

Relative: **Higher**

Actual: **166 ft.**

RCRA Listings:

Date Form Received by Agency:	20140621
Handler Name:	Con Edison Service Box: 21367
Handler Address:	W 195th St Front Of
Handler City,State,Zip:	BRONX, NY 10468
EPA ID:	NYP004539078
Contact Name:	THOMAS TEELING
Contact Address:	Not reported
Contact City,State,Zip:	Not reported
Contact Telephone:	212-460-3770
Contact Fax:	Not reported
Contact Email:	Not reported
Contact Title:	SENIOR SCIENTIST
EPA Region:	02
Land Type:	Private
Federal Waste Generator Description:	Not a generator, verified
Non-Notifier:	Not reported
Biennial Report Cycle:	Not reported
Accessibility:	Not reported
Active Site Indicator:	Not reported
State District Owner:	Ny
State District:	NYSDEC R2
Mailing Address:	IRVING PL, 15TH FL NE
Mailing City,State,Zip:	NEW YORK, NY 10003
Owner Name:	Not reported
Owner Type:	Not reported
Operator Name:	Not reported
Operator Type:	Not reported
Short-Term Generator Activity:	No
Importer Activity:	No
Mixed Waste Generator:	No
Transporter Activity:	No
Transfer Facility Activity:	No
Recycler Activity with Storage:	No
Small Quantity On-Site Burner Exemption:	No
Smelting Melting and Refining Furnace Exemption:	No
Underground Injection Control:	No
Off-Site Waste Receipt:	No
Universal Waste Indicator:	No
Universal Waste Destination Facility:	No
Federal Universal Waste:	No
Active Site State-Reg Handler:	---
Federal Facility Indicator:	Not reported
Hazardous Secondary Material Indicator:	N
Sub-Part K Indicator:	Not reported
2018 GPRA Permit Baseline:	Not on the Baseline
2018 GPRA Renewals Baseline:	Not on the Baseline
202 GPRA Corrective Action Baseline:	No
Subject to Corrective Action Universe:	No
Non-TSDFs Where RCRA CA has Been Imposed Universe:	No
Corrective Action Priority Ranking:	No NCAPS ranking
Environmental Control Indicator:	No
Institutional Control Indicator:	No

CON EDISON SERVICE BOX: 21367 (Continued) **1017776058**

Human Exposure Controls Indicator:	N/A
Groundwater Controls Indicator:	N/A
Significant Non-Complier Universe:	No
Unaddressed Significant Non-Complier Universe:	No
Addressed Significant Non-Complier Universe:	No
Significant Non-Complier With a Compliance Schedule Universe:	No
Financial Assurance Required:	Not reported
Handler Date of Last Change:	20150211
Recognized Trader-Importer:	No
Recognized Trader-Exporter:	No
Importer of Spent Lead Acid Batteries:	No
Exporter of Spent Lead Acid Batteries:	No
Recycler Activity Without Storage:	No
Manifest Broker:	No
Sub-Part P Indicator:	No

Historic Generators:

Receive Date:	20140521
Handler Name: CON EDISON	
Federal Waste Generator Description:	Large Quantity Generator
State District Owner:	Ny
Large Quantity Handler of Universal Waste:	No
Recognized Trader Importer:	No
Recognized Trader Exporter:	No
Spent Lead Acid Battery Importer:	No
Spent Lead Acid Battery Exporter:	No
Current Record:	No
Non Storage Recycler Activity:	Not reported
Electronic Manifest Broker:	Not reported

Receive Date:	20140521
Handler Name: CON EDISON	
Federal Waste Generator Description:	Not a generator, verified
State District Owner:	Ny
Large Quantity Handler of Universal Waste:	No
Recognized Trader Importer:	No
Recognized Trader Exporter:	No
Spent Lead Acid Battery Importer:	No
Spent Lead Acid Battery Exporter:	No
Current Record:	No
Non Storage Recycler Activity:	Not reported
Electronic Manifest Broker:	Not reported

Receive Date:	20140621
Handler Name: CON EDISON SERVICE BOX: 21367	
Federal Waste Generator Description:	Not a generator, verified
State District Owner:	Ny
Large Quantity Handler of Universal Waste:	No
Recognized Trader Importer:	No
Recognized Trader Exporter:	No
Spent Lead Acid Battery Importer:	No
Spent Lead Acid Battery Exporter:	No
Current Record:	Yes
Non Storage Recycler Activity:	Not reported
Electronic Manifest Broker:	Not reported

CON EDISON SERVICE BOX: 21367 (Continued) **1017776058**

List of NAICS Codes and Descriptions:
NAICS Codes: No NAICS Codes Found

Facility Has Received Notices of Violations:
Violations: No Violations Found

Evaluation Action Summary:
Evaluations: No Evaluations Found

FINDS:
Registry ID: 110063801827

Click Here for FRS Facility Detail Report:

Environmental Interest/Information System:
The Resource Conservation and Recovery Act Information System (RCRAInfo) is EPA's comprehensive information system in support of the Resource Conservation and Recovery Act (RCRA) of 1976 and the Hazardous and Solid Waste Amendments (HSWA) of 1984. It tracks many types of information about generators, transporters, treaters, storers, and disposers of hazardous waste.

Click this hyperlink while viewing on your computer to access additional FINDS: detail in the EDR Site Report.

M153 **CON EDISON** **NY MANIFEST** **S117061593**
NW **127 W 195TH ST FRONT OF** **N/A**
< 1/8 **BRONX, NY 10468**
0.107 mi.
564 ft. **Site 10 of 10 in cluster M**

Relative:
Higher

Actual:
166 ft.

NY MANIFEST:

EPA ID:	NYP004539078
Country:	USA
Name:	CON EDISON
Address:	127 W 195TH ST FRONT OF
Address 2:	Not reported
City,State,Zip:	BRONX, NY 10468
Zip 4:	Not reported
Location Address 1:	127 W 195 ST
Location Address 2:	SB 21367
Location City,State,Zip:	BRONX, NY 10468
Location Zip 4:	Not reported
Facility Status:	Not reported
Total Tanks:	Not reported
Code:	BP

Mailing:

Mailing Name:	CON EDISON
Mailing Contact:	TOM TEELING
Mailing Address 1:	4 IRVING PLACE 15TH FLOOR
Mailing Address 2:	Not reported
Mailing City,State,Zip:	NEW YORK, NY 10003
Mailing Zip 4:	Not reported
Mailing Country:	USA
Mailing Phone:	Not reported

CON EDISON (Continued) **S117061593**

Manifest Data:

Document ID:	Not reported
Manifest Status:	Not reported
Trans1 State ID:	NJD003812047
Year:	2018
Trans2 State ID:	Not reported
Generator Ship Date:	05/21/2014
Trans1 Recv Date:	05/21/2014
Trans2 Recv Date:	Not reported
TSD Site Recv Date:	05/22/2014
Part A Recv Date:	Not reported
Part B Recv Date:	Not reported
Generator EPA ID:	NYP004539078
Trans1 EPA ID:	Not reported
Trans2 EPA ID:	Not reported
TSDF ID 1:	NJD991291105
TSDF ID 2:	Not reported
Manifest Tracking Number:	002422949GBF
Import Indicator:	N
Export Indicator:	N
Discr Quantity Indicator:	N
Discr Type Indicator:	N
Discr Residue Indicator:	N
Discr Partial Reject Indicator:	N
Discr Full Reject Indicator:	N
Manifest Ref Number:	Not reported
Alt Facility RCRA ID:	Not reported
Alt Facility Sign Date:	Not reported
MGMT Method Type Code:	H110
Waste Code a:	LEAD
Waste Code b:	Not reported
Waste Code c:	Not reported
Waste Code e:	Not reported
Waste Code f:	Not reported
Waste Code g:	Not reported
Waste Code 1:	Not reported
Waste Code 2:	Not reported
Waste Code 3:	Not reported
Waste Code 4:	Not reported
Waste Code 5:	Not reported
Waste Code 6:	Not reported
Quantity:	40
Units:	Pounds
Number of Containers:	1
Container Type:	Cargo tanks (tank trucks)
Handling Method:	Treat
Specific Gravity:	1

P154 **NYCDEP - SHAFT 4** **RCRA-VSQG** **1004761974**
North **GOLDEN AVE & STRONG ST** **FINDS** **NYR000092270**
< 1/8 **BRONX, NY 10468** **ECHO**
0.108 mi.
568 ft. **Site 8 of 8 in cluster P**

Relative: **Higher**

Actual: **142 ft.**

RCRA Listings:

Date Form Received by Agency:	20131226
Handler Name:	Nycdep - Shaft 4
Handler Address:	Golden Ave & Strong St
Handler City,State,Zip:	BRONX, NY 10468
EPA ID:	NYR000092270
Contact Name:	SHAY MCATAMNEY
Contact Address:	JUNCTION BLVD
Contact City,State,Zip:	FLUSHING, NY 11373
Contact Telephone:	718-595-4618
Contact Fax:	Not reported
Contact Email:	SMCATAMNEY@DEP.NYC.GOV
Contact Title:	ENVIRONMENTAL COMPLIANCE MANAGER
EPA Region:	02
Land Type:	Municipal
Federal Waste Generator Description:	Conditionally Exempt Small Quantity Generator
Non-Notifier:	Not reported
Biennial Report Cycle:	Not reported
Accessibility:	Not reported
Active Site Indicator:	Handler Activities
State District Owner:	Ny
State District:	NYSDEC R2
Mailing Address:	JUNCTION BLVD
Mailing City,State,Zip:	FLUSHING, NY 11373
Owner Name:	Nyc Dept Of Environmental Protection
Owner Type:	Municipal
Operator Name:	Nyc Dept Of Environmental Protection
Operator Type:	Municipal
Short-Term Generator Activity:	No
Importer Activity:	No
Mixed Waste Generator:	No
Transporter Activity:	No
Transfer Facility Activity:	No
Recycler Activity with Storage:	No
Small Quantity On-Site Burner Exemption:	No
Smelting Melting and Refining Furnace Exemption:	No
Underground Injection Control:	No
Off-Site Waste Receipt:	No
Universal Waste Indicator:	No
Universal Waste Destination Facility:	No
Federal Universal Waste:	No
Active Site State-Reg Handler:	---
Federal Facility Indicator:	Not reported
Hazardous Secondary Material Indicator:	N
Sub-Part K Indicator:	Not reported
2018 GPRA Permit Baseline:	Not on the Baseline
2018 GPRA Renewals Baseline:	Not on the Baseline
202 GPRA Corrective Action Baseline:	No
Subject to Corrective Action Universe:	No
Non-TSDFs Where RCRA CA has Been Imposed Universe:	No
Corrective Action Priority Ranking:	No NCAPS ranking
Environmental Control Indicator:	No
Institutional Control Indicator:	No

NYCDEP - SHAFT 4 (Continued) **1004761974**

Human Exposure Controls Indicator:	N/A
Groundwater Controls Indicator:	N/A
Significant Non-Complier Universe:	No
Unaddressed Significant Non-Complier Universe:	No
Addressed Significant Non-Complier Universe:	No
Significant Non-Complier With a Compliance Schedule Universe:	No
Financial Assurance Required:	Not reported
Handler Date of Last Change:	20140429
Recognized Trader-Importer:	No
Recognized Trader-Exporter:	No
Importer of Spent Lead Acid Batteries:	No
Exporter of Spent Lead Acid Batteries:	No
Recycler Activity Without Storage:	No
Manifest Broker:	No
Sub-Part P Indicator:	No

Hazardous Waste Summary:

Waste Code:	D008
Waste Description:	Lead
Waste Code:	D009
Waste Description:	Mercury

Handler - Owner Operator:

Owner/Operator Indicator:	Owner
Owner/Operator Name:	NYC DEPT OF ENVIRONMENTAL PROTECTION
Legal Status:	Municipal
Date Became Current:	19960529
Date Ended Current:	Not reported
Owner/Operator Address:	59-17 JUNCTION BLVD
Owner/Operator City,State,Zip:	CORONA, NY 11368
Owner/Operator Telephone:	212-639-9675
Owner/Operator Telephone Ext:	Not reported
Owner/Operator Fax:	Not reported
Owner/Operator Email:	Not reported

Owner/Operator Indicator:	Operator
Owner/Operator Name:	NYC DEPT OF ENVIRONMENTAL PROTECTION
Legal Status:	Municipal
Date Became Current:	19960529
Date Ended Current:	Not reported
Owner/Operator Address:	Not reported
Owner/Operator City,State,Zip:	Not reported
Owner/Operator Telephone:	Not reported
Owner/Operator Telephone Ext:	Not reported
Owner/Operator Fax:	Not reported
Owner/Operator Email:	Not reported

Owner/Operator Indicator:	Owner
Owner/Operator Name:	NYCDEP
Legal Status:	Municipal
Date Became Current:	Not reported
Date Ended Current:	Not reported
Owner/Operator Address:	59-17 JUNCTION BLVD
Owner/Operator City,State,Zip:	CORONA, NY 11368

NYCDEP - SHAFT 4 (Continued) **1004761974**

Owner/Operator Telephone: 718-595-3518
Owner/Operator Telephone Ext: Not reported
Owner/Operator Fax: Not reported
Owner/Operator Email: Not reported

Owner/Operator Indicator: Owner
Owner/Operator Name: NYCDEP
Legal Status: Municipal
Date Became Current: 20010101
Date Ended Current: Not reported
Owner/Operator Address: 59-17 JUNCTION BLVD
Owner/Operator City,State,Zip: CORONA, NY 11368
Owner/Operator Telephone: 718-595-3518
Owner/Operator Telephone Ext: Not reported
Owner/Operator Fax: Not reported
Owner/Operator Email: Not reported

Owner/Operator Indicator: Operator
Owner/Operator Name: NYCDEP
Legal Status: Municipal
Date Became Current: 20010101
Date Ended Current: Not reported
Owner/Operator Address: 59-17 JUNCTION BLVD
Owner/Operator City,State,Zip: CORONA, NY 11368
Owner/Operator Telephone: 718-595-3518
Owner/Operator Telephone Ext: Not reported
Owner/Operator Fax: Not reported
Owner/Operator Email: Not reported

Historic Generators:
Receive Date: 20060101
Handler Name: NYCDEP - SHAFT 4
Federal Waste Generator Description: Not a generator, verified
State District Owner: Ny
Large Quantity Handler of Universal Waste: No
Recognized Trader Importer: No
Recognized Trader Exporter: No
Spent Lead Acid Battery Importer: No
Spent Lead Acid Battery Exporter: No
Current Record: No
Non Storage Recycler Activity: Not reported
Electronic Manifest Broker: Not reported

Receive Date: 20070101
Handler Name: NYCDEP - SHAFT 4
Federal Waste Generator Description: Not a generator, verified
State District Owner: Ny
Large Quantity Handler of Universal Waste: No
Recognized Trader Importer: No
Recognized Trader Exporter: No
Spent Lead Acid Battery Importer: No
Spent Lead Acid Battery Exporter: No
Current Record: No
Non Storage Recycler Activity: Not reported
Electronic Manifest Broker: Not reported

Receive Date: 20001101

NYCDEP - SHAFT 4 (Continued) **1004761974**

Handler Name: NYCDEP - SHAFT 4
Federal Waste Generator Description: Conditionally Exempt Small Quantity Generator
State District Owner: Ny
Large Quantity Handler of Universal Waste: No
Recognized Trader Importer: No
Recognized Trader Exporter: No
Spent Lead Acid Battery Importer: No
Spent Lead Acid Battery Exporter: No
Current Record: No
Non Storage Recycler Activity: Not reported
Electronic Manifest Broker: Not reported

Receive Date: 20131226
Handler Name: NYCDEP - SHAFT 4
Federal Waste Generator Description: Conditionally Exempt Small Quantity Generator
State District Owner: Ny
Large Quantity Handler of Universal Waste: No
Recognized Trader Importer: No
Recognized Trader Exporter: No
Spent Lead Acid Battery Importer: No
Spent Lead Acid Battery Exporter: No
Current Record: Yes
Non Storage Recycler Activity: Not reported
Electronic Manifest Broker: Not reported

List of NAICS Codes and Descriptions:
NAICS Code: 22131
NAICS Description: WATER SUPPLY AND IRRIGATION SYSTEMS

Facility Has Received Notices of Violations:
Violations: No Violations Found

Evaluation Action Summary:
Evaluations: No Evaluations Found

FINDS:
Registry ID: 110008113647

Click Here for FRS Facility Detail Report:

Environmental Interest/Information System:
The Resource Conservation and Recovery Act Information System (RCRAInfo) is EPA's comprehensive information system in support of the Resource Conservation and Recovery Act (RCRA) of 1976 and the Hazardous and Solid Waste Amendments (HSWA) of 1984. It tracks many types of information about generators, transporters, treaters, storers, and disposers of hazardous waste.

Click this hyperlink while viewing on your computer to access additional FINDS: detail in the EDR Site Report.

ECHO:
Envid: 1004761974
Registry ID: 110008113647
DFR URL: http://echo.epa.gov/detailed-facility-report?fid=110008113647

NYCDEP - SHAFT 4 (Continued) **1004761974**

Name: NYCDEP - SHAFT 4
Address: GOLDEN AVE & STRONG ST
City,State,Zip: BRONX, NY 10468

S155 **CON EDISON SERVICE BOX: 17287** **RCRA NonGen / NLR** **1017771936**
SE **60 E KINGSBRIDGE RD FRONT OF** **NYP004488839**
< 1/8 **BRONX, NY 10468**
0.109 mi.
578 ft. **Site 1 of 10 in cluster S**

Relative: **Lower**
Actual: **128 ft.**

RCRA Listings:

Date Form Received by Agency:	20140503
Handler Name:	Con Edison Service Box: 17287
Handler Address:	E Kingsbridge Rd Front Of
Handler City,State,Zip:	BRONX, NY 10468
EPA ID:	NYP004488839
Contact Name:	THOMAS TEELING
Contact Address:	Not reported
Contact City,State,Zip:	Not reported
Contact Telephone:	212-460-3770
Contact Fax:	Not reported
Contact Email:	Not reported
Contact Title:	SENIOR SCIENTIST
EPA Region:	02
Land Type:	Private
Federal Waste Generator Description:	Not a generator, verified
Non-Notifier:	Not reported
Biennial Report Cycle:	Not reported
Accessibility:	Not reported
Active Site Indicator:	Not reported
State District Owner:	Ny
State District:	NYSDEC R2
Mailing Address:	IRVING PL, 15TH FL NE
Mailing City,State,Zip:	NEW YORK, NY 10003
Owner Name:	Not reported
Owner Type:	Not reported
Operator Name:	Not reported
Operator Type:	Not reported
Short-Term Generator Activity:	No
Importer Activity:	No
Mixed Waste Generator:	No
Transporter Activity:	No
Transfer Facility Activity:	No
Recycler Activity with Storage:	No
Small Quantity On-Site Burner Exemption:	No
Smelting Melting and Refining Furnace Exemption:	No
Underground Injection Control:	No
Off-Site Waste Receipt:	No
Universal Waste Indicator:	No
Universal Waste Destination Facility:	No
Federal Universal Waste:	No
Active Site State-Reg Handler:	---
Federal Facility Indicator:	Not reported
Hazardous Secondary Material Indicator:	N
Sub-Part K Indicator:	Not reported
2018 GPRA Permit Baseline:	Not on the Baseline
2018 GPRA Renewals Baseline:	Not on the Baseline
202 GPRA Corrective Action Baseline:	No

CON EDISON SERVICE BOX: 17287 (Continued) **1017771936**

Subject to Corrective Action Universe:	No
Non-TSDFs Where RCRA CA has Been Imposed Universe:	No
Corrective Action Priority Ranking:	No NCAPS ranking
Environmental Control Indicator:	No
Institutional Control Indicator:	No
Human Exposure Controls Indicator:	N/A
Groundwater Controls Indicator:	N/A
Significant Non-Complier Universe:	No
Unaddressed Significant Non-Complier Universe:	No
Addressed Significant Non-Complier Universe:	No
Significant Non-Complier With a Compliance Schedule Universe:	No
Financial Assurance Required:	Not reported
Handler Date of Last Change:	20150211
Recognized Trader-Importer:	No
Recognized Trader-Exporter:	No
Importer of Spent Lead Acid Batteries:	No
Exporter of Spent Lead Acid Batteries:	No
Recycler Activity Without Storage:	No
Manifest Broker:	No
Sub-Part P Indicator:	No

Historic Generators:

Receive Date:	20140403
Handler Name: CON EDISON	
Federal Waste Generator Description:	Large Quantity Generator
State District Owner:	Ny
Large Quantity Handler of Universal Waste:	No
Recognized Trader Importer:	No
Recognized Trader Exporter:	No
Spent Lead Acid Battery Importer:	No
Spent Lead Acid Battery Exporter:	No
Current Record:	No
Non Storage Recycler Activity:	Not reported
Electronic Manifest Broker:	Not reported

Receive Date:	20140403
Handler Name: CON EDISON	
Federal Waste Generator Description:	Not a generator, verified
State District Owner:	Ny
Large Quantity Handler of Universal Waste:	No
Recognized Trader Importer:	No
Recognized Trader Exporter:	No
Spent Lead Acid Battery Importer:	No
Spent Lead Acid Battery Exporter:	No
Current Record:	No
Non Storage Recycler Activity:	Not reported
Electronic Manifest Broker:	Not reported

Receive Date:	20140503
Handler Name: CON EDISON SERVICE BOX: 17287	
Federal Waste Generator Description:	Not a generator, verified
State District Owner:	Ny
Large Quantity Handler of Universal Waste:	No
Recognized Trader Importer:	No
Recognized Trader Exporter:	No
Spent Lead Acid Battery Importer:	No

CON EDISON SERVICE BOX: 17287 (Continued) **1017771936**

Spent Lead Acid Battery Exporter: No
Current Record: Yes
Non Storage Recycler Activity: Not reported
Electronic Manifest Broker: Not reported

List of NAICS Codes and Descriptions:
NAICS Codes: No NAICS Codes Found

Facility Has Received Notices of Violations:
Violations: No Violations Found

Evaluation Action Summary:
Evaluations: No Evaluations Found

S156 **CON EDISON** **NY MANIFEST** **S117736279**
SE **60 E KINGSBRIDGE RD FRONT OF** **N/A**
< 1/8 **BRONX, NY 10468**
0.109 mi.
578 ft. **Site 2 of 10 in cluster S**

Relative:
Lower

Actual:
128 ft.

NY MANIFEST:
EPA ID: NYP004488839
Country: USA
Name: CON EDISON
Address: 60 E KINGSBRIDGE RD FRONT OF
Address 2: Not reported
City,State,Zip: BRONX, NY 10468
Zip 4: Not reported
Location Address 1: 60 E KINGSBRIDGE RD F/O
Location Address 2: Not reported
Location City,State,Zip: BRONX, NY 10468
Location Zip 4: Not reported
Facility Status: Not reported
Total Tanks: Not reported
Code: BP

Mailing:
Mailing Name: CON EDISON
Mailing Contact: CON EDISON
Mailing Address 1: 4 IRVING PL
Mailing Address 2: 15TH FL
Mailing City,State,Zip: NEW YORK, NY 10003
Mailing Zip 4: Not reported
Mailing Country: USA
Mailing Phone: Not reported

Manifest Data:
Document ID: Not reported
Manifest Status: Not reported
Trans1 State ID: NJD003812047
Year: 2018
Trans2 State ID: Not reported
Generator Ship Date: 04/03/2014
Trans1 Recv Date: 04/03/2014
Trans2 Recv Date: Not reported

CON EDISON (Continued) **S117736279**

TSD Site Recv Date:	04/03/2014
Part A Recv Date:	Not reported
Part B Recv Date:	Not reported
Generator EPA ID:	NYP004488839
Trans1 EPA ID:	Not reported
Trans2 EPA ID:	Not reported
TSDF ID 1:	NJD991291105
TSDF ID 2:	Not reported
Manifest Tracking Number:	002359743GBF
Import Indicator:	N
Export Indicator:	N
Discr Quantity Indicator:	N
Discr Type Indicator:	N
Discr Residue Indicator:	N
Discr Partial Reject Indicator:	N
Discr Full Reject Indicator:	N
Manifest Ref Number:	Not reported
Alt Facility RCRA ID:	Not reported
Alt Facility Sign Date:	Not reported
MGMT Method Type Code:	H110
Waste Code a:	LEAD
Waste Code b:	Not reported
Waste Code c:	Not reported
Waste Code e:	Not reported
Waste Code f:	Not reported
Waste Code g:	Not reported
Waste Code 1:	Not reported
Waste Code 2:	Not reported
Waste Code 3:	Not reported
Waste Code 4:	Not reported
Waste Code 5:	Not reported
Waste Code 6:	Not reported
Quantity:	2000
Units:	Pounds
Number of Containers:	1
Container Type:	Cargo tanks (tank trucks)
Handling Method:	Treat
Specific Gravity:	1
Document ID:	Not reported
Manifest Status:	Not reported
Trans1 State ID:	NJD003812047
Year:	2018
Trans2 State ID:	Not reported
Generator Ship Date:	04/04/2014
Trans1 Recv Date:	04/04/2014
Trans2 Recv Date:	Not reported
TSD Site Recv Date:	04/04/2014
Part A Recv Date:	Not reported
Part B Recv Date:	Not reported
Generator EPA ID:	NYP004488839
Trans1 EPA ID:	Not reported
Trans2 EPA ID:	Not reported
TSDF ID 1:	NJD991291105
TSDF ID 2:	Not reported
Manifest Tracking Number:	002359823GBF
Import Indicator:	N

CON EDISON (Continued) **S117736279**

Export Indicator:	N
Discr Quantity Indicator:	N
Discr Type Indicator:	N
Discr Residue Indicator:	N
Discr Partial Reject Indicator:	N
Discr Full Reject Indicator:	N
Manifest Ref Number:	Not reported
Alt Facility RCRA ID:	Not reported
Alt Facility Sign Date:	Not reported
MGMT Method Type Code:	H110
Waste Code a:	LEAD
Waste Code b:	Not reported
Waste Code c:	Not reported
Waste Code e:	Not reported
Waste Code f:	Not reported
Waste Code g:	Not reported
Waste Code 1:	Not reported
Waste Code 2:	Not reported
Waste Code 3:	Not reported
Waste Code 4:	Not reported
Waste Code 5:	Not reported
Waste Code 6:	Not reported
Quantity:	2000
Units:	Pounds
Number of Containers:	1
Container Type:	Cargo tanks (tank trucks)
Handling Method:	Treat
Specific Gravity:	1

R157 **2607 JEROME AVENUE** **NY AST** **A100153967**
South **2607 JEROME AVENUE** **N/A**
< 1/8 **BRONX, NY 10468**
0.109 mi.
578 ft. **Site 3 of 5 in cluster R**

Relative: **Lower**

Actual: **126 ft.**

AST:

Name:	2607 JEROME AVENUE
Address:	2607 JEROME AVENUE
City,State,Zip:	BRONX, NY 10468
Region:	STATE
DEC Region:	2
Site Status:	Active
Facility Id:	2-601635
Program Type:	PBS
UTM X:	592808.09062
UTM Y:	4524495.87991
Expiration Date:	04/21/2025
Site Type:	Apartment Building/Office Building

Affiliation Records:

Site Id:	23597
Affiliation Type:	Emergency Contact
Company Name:	2607 EQUITIES LLC
Contact Type:	MANAGER
Contact Name:	JORDAN WEXLER
Address1:	Not reported
Address2:	Not reported

2607 JEROME AVENUE (Continued) **A100153967**

City:	Not reported
State:	NN
Zip Code:	Not reported
Country Code:	001
Phone:	(718) 581-7783
EMail:	Not reported
Fax Number:	Not reported
Modified By:	ACDANIEL
Date Last Modified:	2021-06-07

Site Id:	23597
Affiliation Type:	Facility Operator
Company Name:	2607 EQUITIES LLC
Contact Type:	MANAGER
Contact Name:	JORDAN WEXLER
Address1:	Not reported
Address2:	Not reported
City:	Not reported
State:	NN
Zip Code:	Not reported
Country Code:	001
Phone:	(718) 581-7783
EMail:	Not reported
Fax Number:	Not reported
Modified By:	ACDANIEL
Date Last Modified:	2021-06-07

Site Id:	23597
Affiliation Type:	Mail Contact
Company Name:	2607 EQUITES LLC
Contact Type:	MANAGER
Contact Name:	JORDAN WEXLER
Address1:	1000 CENTRAL AVENUE
Address2:	Not reported
City:	WOODMERE
State:	NY
Zip Code:	11598
Country Code:	001
Phone:	(516) 441-2053
EMail:	JWEXLER@FASTRADLLC.COM
Fax Number:	Not reported
Modified By:	ACDANIEL
Date Last Modified:	2021-06-07

Site Id:	23597
Affiliation Type:	Facility Owner
Company Name:	2607 EQUITES LLC
Contact Type:	MANAGER
Contact Name:	JORDAN WEXLER
Address1:	1000 CENTRAL AVE.
Address2:	Not reported
City:	WOODMERE
State:	NY
Zip Code:	11598
Country Code:	001
Phone:	(516) 441-2053
EMail:	JWEXLER@FASTRADLLC.COM

2607 JEROME AVENUE (Continued) **A100153967**

Fax Number: Not reported
Modified By: ACDANIEL
Date Last Modified: 2021-06-07

Tank Info:

Tank Number: 001
Tank Id: 47267
Material Code: 0001
Common Name of Substance: #2 Fuel Oil (On-Site Consumption)

Equipment Records:

J00 - Dispenser - None
C03 - Pipe Location - Aboveground/Underground Combination
H00 - Tank Leak Detection - None
I00 - Overfill - None
E00 - Piping Secondary Containment - None
G03 - Tank Secondary Containment - Vault (w/o access)
K00 - Spill Prevention - None
D01 - Pipe Type - Steel/Carbon Steel/Iron
A00 - Tank Internal Protection - None
B00 - Tank External Protection - None
F00 - Pipe External Protection - None
L00 - Piping Leak Detection - None

Tank Location: Aboveground - contact with soil.... Tank bottom rests on soil, allowing no visual inspection.
Tank Type: Steel/Carbon Steel/Iron
Tank Status: In Service
Pipe Model: Not reported
Install Date: 02/08/2012
Capacity Gallons: 3000
Tightness Test Method: NN
Date Test: Not reported
Next Test Date: Not reported
Date Tank Closed: Not reported
Register: True
Modified By: MJGRIFFI
Last Modified: 05/09/2022
Material Name: #2 fuel oil (on-site consumption)

S158 **CON EDISON SERVICE BOX: 17285** **RCRA NonGen / NLR** **1016974400**
SE **75 E KINGSBRIDGE RD FRONT OF** **NY MANIFEST** **NYP004482212**
< 1/8 **BRONX, NY 10468**
0.110 mi.
583 ft. **Site 3 of 10 in cluster S**

Relative: RCRA Listings:
Lower
Actual: Date Form Received by Agency: 20140428
132 ft. Handler Name: Con Edison Service Box: 17285
Handler Address: E Kingsbridge Rd Front Of
Handler City,State,Zip: BRONX, NY 10468
EPA ID: NYP004482212
Contact Name: THOMAS TEELING
Contact Address: Not reported
Contact City,State,Zip: Not reported
Contact Telephone: 212-460-3770
Contact Fax: Not reported

CON EDISON SERVICE BOX: 17285 (Continued) **1016974400**

Contact Email:	Not reported
Contact Title:	SENIOR SCIENTIST
EPA Region:	02
Land Type:	Private
Federal Waste Generator Description:	Not a generator, verified
Non-Notifier:	Not reported
Biennial Report Cycle:	Not reported
Accessibility:	Not reported
Active Site Indicator:	Not reported
State District Owner:	Ny
State District:	NYSDEC R2
Mailing Address:	IRVING PL, 15TH FL NE
Mailing City,State,Zip:	NEW YORK, NY 10003
Owner Name:	Not reported
Owner Type:	Not reported
Operator Name:	Not reported
Operator Type:	Not reported
Short-Term Generator Activity:	No
Importer Activity:	No
Mixed Waste Generator:	No
Transporter Activity:	No
Transfer Facility Activity:	No
Recycler Activity with Storage:	No
Small Quantity On-Site Burner Exemption:	No
Smelting Melting and Refining Furnace Exemption:	No
Underground Injection Control:	No
Off-Site Waste Receipt:	No
Universal Waste Indicator:	No
Universal Waste Destination Facility:	No
Federal Universal Waste:	No
Active Site State-Reg Handler:	---
Federal Facility Indicator:	Not reported
Hazardous Secondary Material Indicator:	N
Sub-Part K Indicator:	Not reported
2018 GPRA Permit Baseline:	Not on the Baseline
2018 GPRA Renewals Baseline:	Not on the Baseline
202 GPRA Corrective Action Baseline:	No
Subject to Corrective Action Universe:	No
Non-TSDFs Where RCRA CA has Been Imposed Universe:	No
Corrective Action Priority Ranking:	No NCAPS ranking
Environmental Control Indicator:	No
Institutional Control Indicator:	No
Human Exposure Controls Indicator:	N/A
Groundwater Controls Indicator:	N/A
Significant Non-Complier Universe:	No
Unaddressed Significant Non-Complier Universe:	No
Addressed Significant Non-Complier Universe:	No
Significant Non-Complier With a Compliance Schedule Universe:	No
Financial Assurance Required:	Not reported
Handler Date of Last Change:	20141014
Recognized Trader-Importer:	No
Recognized Trader-Exporter:	No
Importer of Spent Lead Acid Batteries:	No
Exporter of Spent Lead Acid Batteries:	No
Recycler Activity Without Storage:	No
Manifest Broker:	No
Sub-Part P Indicator:	No

CON EDISON SERVICE BOX: 17285 (Continued) **1016974400**

Historic Generators:

Receive Date:	20140328
Handler Name: CON EDISON SERVICE BOX:	17285
Federal Waste Generator Description:	Conditionally Exempt Small Quantity Generator
State District Owner:	Ny
Large Quantity Handler of Universal Waste:	No
Recognized Trader Importer:	No
Recognized Trader Exporter:	No
Spent Lead Acid Battery Importer:	No
Spent Lead Acid Battery Exporter:	No
Current Record:	No
Non Storage Recycler Activity:	Not reported
Electronic Manifest Broker:	Not reported

Receive Date:	20140428
Handler Name: CON EDISON SERVICE BOX:	17285
Federal Waste Generator Description:	Not a generator, verified
State District Owner:	Ny
Large Quantity Handler of Universal Waste:	No
Recognized Trader Importer:	No
Recognized Trader Exporter:	No
Spent Lead Acid Battery Importer:	No
Spent Lead Acid Battery Exporter:	No
Current Record:	Yes
Non Storage Recycler Activity:	Not reported
Electronic Manifest Broker:	Not reported

List of NAICS Codes and Descriptions:

NAICS Codes:	No NAICS Codes Found

Facility Has Received Notices of Violations:

Violations:	No Violations Found

Evaluation Action Summary:

Evaluations:	No Evaluations Found

NY MANIFEST:

EPA ID:	NYP004482212
Country:	USA
Name:	CON ED
Address:	75 E KINGSBRIDGE RD FRONT OF
Address 2:	Not reported
City,State,Zip:	BRONX, NY 10468
Zip 4:	Not reported
Location Address 1:	75 KINGSBRIDGE RD
Location Address 2:	SB 17285
Location City,State,Zip:	BRONX, NY 10468
Location Zip 4:	Not reported
Facility Status:	Not reported
Total Tanks:	Not reported
Code:	BP

Mailing:

Mailing Name:	CON ED

CON EDISON SERVICE BOX: 17285 (Continued) **1016974400**

Mailing Contact: TOM TEELING
Mailing Address 1: 4 IRVING PLACE - 15TH FLOOR
Mailing Address 2: Not reported
Mailing City,State,Zip: NEW YORK, NY 10003
Mailing Zip 4: Not reported
Mailing Country: USA
Mailing Phone: 2124603770

Manifest Data:
Document ID: Not reported
Manifest Status: Not reported
Trans1 State ID: NJD003812047
Year: 2018
Trans2 State ID: Not reported
Generator Ship Date: 03/28/2014
Trans1 Recv Date: 03/28/2014
Trans2 Recv Date: Not reported
TSD Site Recv Date: 04/02/2014
Part A Recv Date: Not reported
Part B Recv Date: Not reported
Generator EPA ID: NYP004482212
Trans1 EPA ID: Not reported
Trans2 EPA ID: Not reported
TSDF ID 1: NJD991291105
TSDF ID 2: Not reported
Manifest Tracking Number: 002359825GBF
Import Indicator: N
Export Indicator: N
Discr Quantity Indicator: N
Discr Type Indicator: N
Discr Residue Indicator: N
Discr Partial Reject Indicator: N
Discr Full Reject Indicator: N
Manifest Ref Number: Not reported
Alt Facility RCRA ID: Not reported
Alt Facility Sign Date: Not reported
MGMT Method Type Code: H110
Waste Code a: LEAD
Waste Code b: Not reported
Waste Code c: Not reported
Waste Code e: Not reported
Waste Code f: Not reported
Waste Code g: Not reported
Waste Code 1: Not reported
Waste Code 2: Not reported
Waste Code 3: Not reported
Waste Code 4: Not reported
Waste Code 5: Not reported
Waste Code 6: Not reported
Quantity: 100
Units: Pounds
Number of Containers: 1
Container Type: Cargo tanks (tank trucks)
Handling Method: Treat
Specific Gravity: 1

T159 **2685 CRESTON AVE, OWNERS CORP.** **NY AST** **U003386123**
ESE **2685 CRESTON AVENUE** **N/A**
< 1/8 **BRONX, NY 10468**
0.113 mi.
596 ft. **Site 1 of 6 in cluster T**

Relative:
Higher

Actual:
149 ft.

AST:

Name:	2685 CRESTON AVE, OWNERS CORP.
Address:	2685 CRESTON AVENUE
City,State,Zip:	BRONX, NY 10468
Region:	STATE
DEC Region:	2
Site Status:	Unregulated/Closed
Facility Id:	2-274127
Program Type:	PBS
UTM X:	593165.24324
UTM Y:	4524643.94724
Expiration Date:	N/A
Site Type:	Apartment Building/Office Building

Affiliation Records:

Site Id:	11696
Affiliation Type:	Facility Owner
Company Name:	2685 CRESTON AVE. OWNERS CORP.
Contact Type:	V.P. OPERATIONS
Contact Name:	MARIA VALENTE
Address1:	600 MAMARONECK AVE, 5TH FL
Address2:	Not reported
City:	HARRISON
State:	NY
Zip Code:	10528
Country Code:	001
Phone:	(914) 899-8000
EMail:	Not reported
Fax Number:	Not reported
Modified By:	DAFRANCI
Date Last Modified:	2017-06-14

Site Id:	11696
Affiliation Type:	Mail Contact
Company Name:	2685 CRESTON AVE. OWNERS CORP.
Contact Type:	Not reported
Contact Name:	BUILDING OPS
Address1:	C/O MAXX PROPERTIES
Address2:	600 MAMARONECK AVE, 5TH FL.
City:	HARRISON
State:	NY
Zip Code:	10528
Country Code:	001
Phone:	(914) 899-8000
EMail:	Not reported
Fax Number:	Not reported
Modified By:	DAFRANCI
Date Last Modified:	2017-06-14

Site Id:	11696
Affiliation Type:	Facility Operator
Company Name:	2685 CRESTON AVE, OWNERS CORP
Contact Type:	Not reported
Contact Name:	ORLANDO GIEGEL

2685 CRESTON AVE, OWNERS CORP. (Continued) **U003386123**

Address1:	Not reported
Address2:	Not reported
City:	Not reported
State:	NN
Zip Code:	Not reported
Country Code:	001
Phone:	(347) 538-8363
EMail:	Not reported
Fax Number:	Not reported
Modified By:	KAKYER
Date Last Modified:	2012-10-26

Site Id:	11696
Affiliation Type:	Emergency Contact
Company Name:	2685 CRESTON AVE. OWNERS CORP.
Contact Type:	Not reported
Contact Name:	MAXX PROPERTIES
Address1:	Not reported
Address2:	Not reported
City:	Not reported
State:	NN
Zip Code:	Not reported
Country Code:	999
Phone:	(800) 371-5155
EMail:	Not reported
Fax Number:	Not reported
Modified By:	DAFRANCI
Date Last Modified:	2017-06-14

Tank Info:

Tank Number:	001
Tank Id:	9210
Material Code:	0003
Common Name of Substance:	#6 Fuel Oil (On-Site Consumption)

Equipment Records:

	J02 - Dispenser - Suction Dispenser
	F04 - Pipe External Protection - Fiberglass
	G00 - Tank Secondary Containment - None
	I04 - Overfill - Product Level Gauge (A/G)
	C01 - Pipe Location - Aboveground
	B00 - Tank External Protection - None
	L09 - Piping Leak Detection - Exempt Suction Piping
	E00 - Piping Secondary Containment - None
	H00 - Tank Leak Detection - None
	D01 - Pipe Type - Steel/Carbon Steel/Iron
	F01 - Pipe External Protection - Painted/Asphalt Coating
	A00 - Tank Internal Protection - None
Tank Location:	Aboveground - on saddles, legs, racks, etc.... Tank bottom is elevated above grade or tank pad, allowing visual inspection.
Tank Type:	Steel/Carbon Steel/Iron
Tank Status:	Closed - In Place
Pipe Model:	Not reported
Install Date:	01/01/1940
Capacity Gallons:	5000

2685 CRESTON AVE, OWNERS CORP. (Continued) **U003386123**

Tightness Test Method:	-
Date Test:	Not reported
Next Test Date:	Not reported
Date Tank Closed:	03/13/2014
Register:	True
Modified By:	MJGRIFFI
Last Modified:	05/09/2022
Material Name:	#6 fuel oil (on-site consumption)

S160 **2675 CRESTON ASSOC LLC** **NY AST** **A100157567**
ESE **2675 CRESTON AVENUE** **N/A**
< 1/8 **BRONX, NY 10468**
0.113 mi.
599 ft. **Site 4 of 10 in cluster S**

Relative:
Higher

Actual:
139 ft.

AST:

Name:	2675 CRESTON ASSOC LLC
Address:	2675 CRESTON AVENUE
City,State,Zip:	BRONX, NY 10468
Region:	STATE
DEC Region:	2
Site Status:	Active
Facility Id:	2-338249
Program Type:	PBS
UTM X:	593093.30238
UTM Y:	4524599.65110
Expiration Date:	09/10/2028
Site Type:	Apartment Building/Office Building

Affiliation Records:

Site Id:	16248
Affiliation Type:	Mail Contact
Company Name:	Not reported
Contact Type:	Not reported
Contact Name:	VED PARKASH
Address1:	172-14 89TH AVE
Address2:	Not reported
City:	JAMAICA
State:	NY
Zip Code:	11432
Country Code:	001
Phone:	(516) 815-8252
EMail:	PARKASHREALESTATE@YAHOO.COM
Fax Number:	Not reported
Modified By:	DMPOKRZY
Date Last Modified:	2018-06-26

Site Id:	16248
Affiliation Type:	Facility Operator
Company Name:	2675 CRESTON ASSOC LLC
Contact Type:	Not reported
Contact Name:	RAMIREZ PEREZ
Address1:	Not reported
Address2:	Not reported
City:	Not reported
State:	NN
Zip Code:	Not reported
Country Code:	001

2675 CRESTON ASSOC LLC (Continued) **A100157567**

Phone:	(718) 658-8087
EMail:	Not reported
Fax Number:	Not reported
Modified By:	JAAVERSA
Date Last Modified:	2018-07-19

Site Id:	16248
Affiliation Type:	Emergency Contact
Company Name:	2675 CRESTON ASSOCIATES LLC
Contact Type:	Not reported
Contact Name:	CESAR CABREJA
Address1:	Not reported
Address2:	Not reported
City:	Not reported
State:	NN
Zip Code:	Not reported
Country Code:	999
Phone:	(917) 204-4651
EMail:	Not reported
Fax Number:	Not reported
Modified By:	MSBAPTIS
Date Last Modified:	2010-05-07

Site Id:	16248
Affiliation Type:	Facility Owner
Company Name:	PARKASH 2675 LLC
Contact Type:	OWNER
Contact Name:	VED PARKASH
Address1:	172-14 89TH AVE
Address2:	Not reported
City:	JAMAICA
State:	NY
Zip Code:	11432
Country Code:	001
Phone:	(516) 815-8252
EMail:	Not reported
Fax Number:	Not reported
Modified By:	MSBAPTIS
Date Last Modified:	2013-11-04

Tank Info:

Tank Number:	001
Tank Id:	27754
Material Code:	0001
Common Name of Substance:	#2 Fuel Oil (On-Site Consumption)

Equipment Records:

I05 - Overfill - Vent Whistle
C03 - Pipe Location - Aboveground/Underground Combination
J02 - Dispenser - Suction Dispenser
H00 - Tank Leak Detection - None
L09 - Piping Leak Detection - Exempt Suction Piping
B00 - Tank External Protection - None
F00 - Pipe External Protection - None
A00 - Tank Internal Protection - None

2675 CRESTON ASSOC LLC (Continued) **A100157567**

	D01 - Pipe Type - Steel/Carbon Steel/Iron
	G99 - Tank Secondary Containment - Other
Tank Location:	Aboveground - contact with soil.... Tank bottom rests on soil, allowing no visual inspection.
Tank Type:	Steel/Carbon Steel/Iron
Tank Status:	In Service
Pipe Model:	Not reported
Install Date:	01/01/1937
Capacity Gallons:	5000
Tightness Test Method:	NN
Date Test:	Not reported
Next Test Date:	Not reported
Date Tank Closed:	Not reported
Register:	True
Modified By:	MJGRIFFI
Last Modified:	05/09/2022
Material Name:	#2 fuel oil (on-site consumption)

L161 **2707 CRESTON AVENUE** **NY AST** **A100175703**
East **2707 CRESTON AVENUE** **N/A**
< 1/8 **BRONX, NY 10468**
0.114 mi.
603 ft. **Site 10 of 10 in cluster L**

Relative:
Higher

Actual:
152 ft.

AST:

Name:	2707 CRESTON AVENUE
Address:	2707 CRESTON AVENUE
City,State,Zip:	BRONX, NY 10468
Region:	STATE
DEC Region:	2
Site Status:	Active
Facility Id:	2-605451
Program Type:	PBS
UTM X:	593204.93042
UTM Y:	4524720.31016
Expiration Date:	02/07/2023
Site Type:	Apartment Building/Office Building

Affiliation Records:

Site Id:	27319
Affiliation Type:	Facility Operator
Company Name:	2707 CRESTON AVENUE
Contact Type:	Not reported
Contact Name:	MIRASH VUKSANAJ
Address1:	Not reported
Address2:	Not reported
City:	Not reported
State:	NN
Zip Code:	Not reported
Country Code:	001
Phone:	(718) 584-4902
EMail:	Not reported
Fax Number:	Not reported
Modified By:	TRANSLAT
Date Last Modified:	2004-03-04

Site Id:	27319
Affiliation Type:	Emergency Contact

2707 CRESTON AVENUE (Continued) **A100175703**

Company Name:	2707 CRESTON REALTY, LLC.
Contact Type:	Not reported
Contact Name:	THOMAS STEINER
Address1:	Not reported
Address2:	Not reported
City:	Not reported
State:	NN
Zip Code:	Not reported
Country Code:	999
Phone:	(914) 262-5646
EMail:	Not reported
Fax Number:	Not reported
Modified By:	MFLEONAR
Date Last Modified:	2018-01-24

Site Id:	27319
Affiliation Type:	Mail Contact
Company Name:	2707 CRESTON REALTY, LLC.
Contact Type:	OFFICER
Contact Name:	THOMAS STEINER
Address1:	PO BOX 957
Address2:	Not reported
City:	TALLMAN
State:	NY
Zip Code:	10982
Country Code:	001
Phone:	(845) 356-2729
EMail:	TSTEINER@TSMGM.COM
Fax Number:	Not reported
Modified By:	MFLEONAR
Date Last Modified:	2018-01-24

Site Id:	27319
Affiliation Type:	Facility Owner
Company Name:	2707 CRESTON REALTY, LLC.
Contact Type:	OFFICER
Contact Name:	THOMAS STEINER
Address1:	20 ROBERT POINT DR #1215
Address2:	Not reported
City:	MONSEY
State:	NY
Zip Code:	10952
Country Code:	001
Phone:	(845) 356-2729
EMail:	Not reported
Fax Number:	Not reported
Modified By:	MFLEONAR
Date Last Modified:	2018-01-24

Tank Info:

Tank Number:	001
Tank Id:	59889
Material Code:	0001
Common Name of Substance:	#2 Fuel Oil (On-Site Consumption)

2707 CRESTON AVENUE (Continued) **A100175703**

Equipment Records:

	C01 - Pipe Location - Aboveground
	F00 - Pipe External Protection - None
	G01 - Tank Secondary Containment - Diking (Aboveground)
	H06 - Tank Leak Detection - Impervious Barrier/Concrete Pad (A/G)
	D01 - Pipe Type - Steel/Carbon Steel/Iron
	I01 - Overfill - Float Vent Valve
	A00 - Tank Internal Protection - None
	B01 - Tank External Protection - Painted/Asphalt Coating
Tank Location:	Aboveground - contact with soil.... Tank bottom rests on soil, allowing no visual inspection.
Tank Type:	Steel/Carbon Steel/Iron
Tank Status:	In Service
Pipe Model:	Not reported
Install Date:	11/07/1940
Capacity Gallons:	5000
Tightness Test Method:	-
Date Test:	Not reported
Next Test Date:	Not reported
Date Tank Closed:	Not reported
Register:	True
Modified By:	MJGRIFFI
Last Modified:	05/09/2022
Material Name:	#2 fuel oil (on-site consumption)

R162 **CON EDISON SERVICE BOX: 3144** **RCRA NonGen / NLR** **1017779478**
SSW **2600 DAVIDSON AVE FRONT OF** **NYP004574778**
< 1/8 **BRONX, NY 10453**
0.115 mi.
605 ft. **Site 4 of 5 in cluster R**

Relative: **Lower**

Actual: **127 ft.**

RCRA Listings:

Date Form Received by Agency:	20140724
Handler Name:	Con Edison Service Box: 3144
Handler Address:	Davidson Ave Front Of
Handler City,State,Zip:	BRONX, NY 10453
EPA ID:	NYP004574778
Contact Name:	THOMAS TEELING
Contact Address:	Not reported
Contact City,State,Zip:	Not reported
Contact Telephone:	212-460-3770
Contact Fax:	Not reported
Contact Email:	Not reported
Contact Title:	SENIOR SCIENTIST
EPA Region:	02
Land Type:	Private
Federal Waste Generator Description:	Not a generator, verified
Non-Notifier:	Not reported
Biennial Report Cycle:	Not reported
Accessibility:	Not reported
Active Site Indicator:	Not reported
State District Owner:	Ny
State District:	NYSDEC R2
Mailing Address:	IRVING PL, 15TH FL NE
Mailing City,State,Zip:	NEW YORK, NY 10003
Owner Name:	Not reported
Owner Type:	Not reported

CON EDISON SERVICE BOX: 3144 (Continued) **1017779478**

Operator Name:	Not reported
Operator Type:	Not reported
Short-Term Generator Activity:	No
Importer Activity:	No
Mixed Waste Generator:	No
Transporter Activity:	No
Transfer Facility Activity:	No
Recycler Activity with Storage:	No
Small Quantity On-Site Burner Exemption:	No
Smelting Melting and Refining Furnace Exemption:	No
Underground Injection Control:	No
Off-Site Waste Receipt:	No
Universal Waste Indicator:	No
Universal Waste Destination Facility:	No
Federal Universal Waste:	No
Active Site State-Reg Handler:	---
Federal Facility Indicator:	Not reported
Hazardous Secondary Material Indicator:	N
Sub-Part K Indicator:	Not reported
2018 GPRA Permit Baseline:	Not on the Baseline
2018 GPRA Renewals Baseline:	Not on the Baseline
202 GPRA Corrective Action Baseline:	No
Subject to Corrective Action Universe:	No
Non-TSDFs Where RCRA CA has Been Imposed Universe:	No
Corrective Action Priority Ranking:	No NCAPS ranking
Environmental Control Indicator:	No
Institutional Control Indicator:	No
Human Exposure Controls Indicator:	N/A
Groundwater Controls Indicator:	N/A
Significant Non-Complier Universe:	No
Unaddressed Significant Non-Complier Universe:	No
Addressed Significant Non-Complier Universe:	No
Significant Non-Complier With a Compliance Schedule Universe:	No
Financial Assurance Required:	Not reported
Handler Date of Last Change:	20150211
Recognized Trader-Importer:	No
Recognized Trader-Exporter:	No
Importer of Spent Lead Acid Batteries:	No
Exporter of Spent Lead Acid Batteries:	No
Recycler Activity Without Storage:	No
Manifest Broker:	No
Sub-Part P Indicator:	No

Historic Generators:

Receive Date:	20140624
Handler Name: CON EDISON	
Federal Waste Generator Description:	Large Quantity Generator
State District Owner:	Ny
Large Quantity Handler of Universal Waste:	No
Recognized Trader Importer:	No
Recognized Trader Exporter:	No
Spent Lead Acid Battery Importer:	No
Spent Lead Acid Battery Exporter:	No
Current Record:	No
Non Storage Recycler Activity:	Not reported
Electronic Manifest Broker:	Not reported

CON EDISON SERVICE BOX: 3144 (Continued) **1017779478**

Receive Date:	20140624
Handler Name: CON EDISON	
Federal Waste Generator Description:	Not a generator, verified
State District Owner:	Ny
Large Quantity Handler of Universal Waste:	No
Recognized Trader Importer:	No
Recognized Trader Exporter:	No
Spent Lead Acid Battery Importer:	No
Spent Lead Acid Battery Exporter:	No
Current Record:	No
Non Storage Recycler Activity:	Not reported
Electronic Manifest Broker:	Not reported

Receive Date:	20140724
Handler Name: CON EDISON SERVICE BOX: 3144	
Federal Waste Generator Description:	Not a generator, verified
State District Owner:	Ny
Large Quantity Handler of Universal Waste:	No
Recognized Trader Importer:	No
Recognized Trader Exporter:	No
Spent Lead Acid Battery Importer:	No
Spent Lead Acid Battery Exporter:	No
Current Record:	Yes
Non Storage Recycler Activity:	Not reported
Electronic Manifest Broker:	Not reported

List of NAICS Codes and Descriptions:
NAICS Codes: No NAICS Codes Found

Facility Has Received Notices of Violations:
Violations: No Violations Found

Evaluation Action Summary:
Evaluations: No Evaluations Found

R163 **CON EDISON** **NY MANIFEST** **S117064955**
SSW **2600 DAVIDSON AVE FRONT OF** **N/A**
< 1/8 **BRONX, NY 10453**
0.115 mi.
605 ft. **Site 5 of 5 in cluster R**

Relative: **Lower**
Actual: **127 ft.**

NY MANIFEST:

EPA ID:	NYP004574778
Country:	USA
Name:	CON EDISON
Address:	2600 DAVIDSON AVE FRONT OF
Address 2:	Not reported
City,State,Zip:	BRONX, NY 10453
Zip 4:	Not reported
Location Address 1:	2600 DAVIDSON AVE
Location Address 2:	SB 3144
Location City,State,Zip:	BRONX, NY 10468
Location Zip 4:	Not reported
Facility Status:	Not reported
Total Tanks:	Not reported

CON EDISON (Continued) **S117064955**

Code: BP

Mailing:
Mailing Name: CON EDISON
Mailing Contact: TOM TEELING
Mailing Address 1: 4 IRVING PLACE 15TH FLOOR
Mailing Address 2: Not reported
Mailing City,State,Zip: NEW YORK, NY 10003
Mailing Zip 4: Not reported
Mailing Country: USA
Mailing Phone: Not reported

Manifest Data:
Document ID: Not reported
Manifest Status: Not reported
Trans1 State ID: NJD003812047
Year: 2018
Trans2 State ID: Not reported
Generator Ship Date: 06/24/2014
Trans1 Recv Date: 06/24/2014
Trans2 Recv Date: Not reported
TSD Site Recv Date: 06/24/2014
Part A Recv Date: Not reported
Part B Recv Date: Not reported
Generator EPA ID: NYP004574778
Trans1 EPA ID: Not reported
Trans2 EPA ID: Not reported
TSDF ID 1: NJD991291105
TSDF ID 2: Not reported
Manifest Tracking Number: 002502456GBF
Import Indicator: N
Export Indicator: N
Discr Quantity Indicator: N
Discr Type Indicator: N
Discr Residue Indicator: N
Discr Partial Reject Indicator: N
Discr Full Reject Indicator: N
Manifest Ref Number: Not reported
Alt Facility RCRA ID: Not reported
Alt Facility Sign Date: Not reported
MGMT Method Type Code: H110
Waste Code a: LEAD
Waste Code b: Not reported
Waste Code c: Not reported
Waste Code e: Not reported
Waste Code f: Not reported
Waste Code g: Not reported
Waste Code 1: Not reported
Waste Code 2: Not reported
Waste Code 3: Not reported
Waste Code 4: Not reported
Waste Code 5: Not reported
Waste Code 6: Not reported
Quantity: 100
Units: Pounds
Number of Containers: 1
Container Type: Cargo tanks (tank trucks)

CON EDISON (Continued) **S117064955**

Handling Method: Treat
Specific Gravity: 1

Q164 **60 EAST 196 LLC** **NY AST** **A100153896**
East **60 EAST 196 STREET** **N/A**
< 1/8 **BRONX, NY 10468**
0.115 mi.
606 ft. **Site 4 of 10 in cluster Q**

Relative:
Higher

Actual:
152 ft.

AST:

Name:	60 EAST 196 LLC
Address:	60 EAST 196 STREET
City,State,Zip:	BRONX, NY 10468
Region:	STATE
DEC Region:	2
Site Status:	Active
Facility Id:	2-216143
Program Type:	PBS
UTM X:	593168.36204
UTM Y:	4524735.48408
Expiration Date:	08/15/2024
Site Type:	Apartment Building/Office Building

Affiliation Records:

Site Id:	8114
Affiliation Type:	Facility Owner
Company Name:	60 EAST 196 LLC
Contact Type:	MANAGER
Contact Name:	YECHESKEL GELLER
Address1:	1274-49TH STREET, SUITE 264
Address2:	Not reported
City:	BROOKLYN
State:	NY
Zip Code:	11219
Country Code:	001
Phone:	(347) 528-8956
EMail:	Not reported
Fax Number:	Not reported
Modified By:	JSMACRI
Date Last Modified:	2019-09-17

Site Id:	8114
Affiliation Type:	Facility Operator
Company Name:	60 EAST 196 LLC
Contact Type:	Not reported
Contact Name:	RENE
Address1:	Not reported
Address2:	Not reported
City:	Not reported
State:	NN
Zip Code:	Not reported
Country Code:	001
Phone:	(646) 529-5713
EMail:	Not reported
Fax Number:	Not reported
Modified By:	JSMACRI
Date Last Modified:	2019-09-17

60 EAST 196 LLC (Continued) **A100153896**

Site Id:	8114
Affiliation Type:	Mail Contact
Company Name:	60 EAST 196 LLC
Contact Type:	Not reported
Contact Name:	YECHESKEL GELLER
Address1:	1274-49TH STREET
Address2:	SUITE 264
City:	BROOKLYN
State:	NY
Zip Code:	11219
Country Code:	001
Phone:	(347) 528-8956
EMail:	YECHESKELGELLER@GMAIL.COM
Fax Number:	Not reported
Modified By:	JSMACRI
Date Last Modified:	2019-09-17

Site Id:	8114
Affiliation Type:	Emergency Contact
Company Name:	60 EAST 196 LLC
Contact Type:	Not reported
Contact Name:	YECHESKEL GELLER
Address1:	Not reported
Address2:	Not reported
City:	Not reported
State:	NN
Zip Code:	Not reported
Country Code:	999
Phone:	(347) 528-8956
EMail:	Not reported
Fax Number:	Not reported
Modified By:	JSMACRI
Date Last Modified:	2019-09-17

Tank Info:

Tank Number:	01
Tank Id:	22346
Material Code:	0002
Common Name of Substance:	#4 Fuel Oil (On-Site Consumption)

Equipment Records:

G00 - Tank Secondary Containment - None
J02 - Dispenser - Suction Dispenser
F00 - Pipe External Protection - None
L09 - Piping Leak Detection - Exempt Suction Piping
E00 - Piping Secondary Containment - None
H00 - Tank Leak Detection - None
I04 - Overfill - Product Level Gauge (A/G)
C01 - Pipe Location - Aboveground
K00 - Spill Prevention - None
A00 - Tank Internal Protection - None
B01 - Tank External Protection - Painted/Asphalt Coating
D01 - Pipe Type - Steel/Carbon Steel/Iron

Tank Location: Aboveground - contact with soil.... Tank bottom rests on soil, allowing no visual inspection.

60 EAST 196 LLC (Continued) **A100153896**

Tank Type:	Equivalent Technology
Tank Status:	In Service
Pipe Model:	Not reported
Install Date:	01/01/1998
Capacity Gallons:	5000
Tightness Test Method:	-
Date Test:	Not reported
Next Test Date:	Not reported
Date Tank Closed:	Not reported
Register:	True
Modified By:	MJGRIFFI
Last Modified:	05/09/2022
Material Name:	#2 fuel oil (on-site consumption)

U165 **2715 CLAFLIN AVE.** **NY AST** **U003391896**
WNW **2715 CLAFLIN AVENUE, APT. 1A** **N/A**
< 1/8 **BRONX, NY 10468**
0.116 mi.
612 ft. **Site 1 of 5 in cluster U**

Relative: AST:
Higher

Actual: Name: 2715 CLAFLIN AVE.
169 ft. Address: 2715 CLAFLIN AVENUE, APT. 1A
City,State,Zip: BRONX, NY 10468
Region: STATE
DEC Region: 2
Site Status: Active
Facility Id: 2-364754
Program Type: PBS
UTM X: 592584.04739
UTM Y: 4524852.53080
Expiration Date: 10/15/2022
Site Type: Apartment Building/Office Building

Affiliation Records:

Site Id:	18499
Affiliation Type:	Mail Contact
Company Name:	INDARJIT JADOO
Contact Type:	Not reported
Contact Name:	Not reported
Address1:	2715 CLAFLIN AVENUE
Address2:	Not reported
City:	BRONX
State:	NY
Zip Code:	10468
Country Code:	001
Phone:	(718) 548-5599
EMail:	Not reported
Fax Number:	Not reported
Modified By:	ACDANIEL
Date Last Modified:	2017-10-12

Site Id:	18499
Affiliation Type:	Facility Operator
Company Name:	2715 CLAFLIN AVE
Contact Type:	Not reported
Contact Name:	INDARJIT JADOO
Address1:	Not reported

2715 CLAFLIN AVE. (Continued) **U003391896**

Address2:	Not reported
City:	Not reported
State:	NN
Zip Code:	Not reported
Country Code:	001
Phone:	(718) 548-5599
EMail:	Not reported
Fax Number:	Not reported
Modified By:	ACDANIEL
Date Last Modified:	2017-10-12

Site Id:	18499
Affiliation Type:	Emergency Contact
Company Name:	INDARJIT JADOO
Contact Type:	Not reported
Contact Name:	INDARJIT JADOO
Address1:	Not reported
Address2:	Not reported
City:	Not reported
State:	NN
Zip Code:	Not reported
Country Code:	001
Phone:	(212) 548-5599
EMail:	Not reported
Fax Number:	Not reported
Modified By:	TRANSLAT
Date Last Modified:	2004-03-04

Site Id:	18499
Affiliation Type:	Facility Owner
Company Name:	INDARJIT JADOO
Contact Type:	2715 CLAFLIN AVE. CORP.
Contact Name:	INDARJIT JADOO
Address1:	2715 CLAFLIN AVE.
Address2:	Not reported
City:	BRONX
State:	NY
Zip Code:	10468
Country Code:	001
Phone:	(718) 548-5599
EMail:	Not reported
Fax Number:	Not reported
Modified By:	ACDANIEL
Date Last Modified:	2017-10-12

Tank Info:

Tank Number:	001
Tank Id:	22636
Material Code:	0003
Common Name of Substance:	#6 Fuel Oil (On-Site Consumption)

Equipment Records:

H00 - Tank Leak Detection - None
L09 - Piping Leak Detection - Exempt Suction Piping
B00 - Tank External Protection - None

2715 CLAFLIN AVE. (Continued) **U003391896**

C00 - Pipe Location - No Piping
D02 - Pipe Type - Galvanized Steel
E02 - Piping Secondary Containment - Vault (with Access)
F00 - Pipe External Protection - None
G00 - Tank Secondary Containment - None
J02 - Dispenser - Suction Dispenser
A00 - Tank Internal Protection - None
I04 - Overfill - Product Level Gauge (A/G)

Tank Location:	Aboveground - contact with soil.... Tank bottom rests on soil, allowing no visual inspection.
Tank Type:	Steel/Carbon Steel/Iron
Tank Status:	In Service
Pipe Model:	Not reported
Install Date:	04/05/1928
Capacity Gallons:	4000
Tightness Test Method:	NN
Date Test:	Not reported
Next Test Date:	Not reported
Date Tank Closed:	Not reported
Register:	True
Modified By:	MJGRIFFI
Last Modified:	05/09/2022
Material Name:	#6 fuel oil (on-site consumption)

S166 **65 EAST 193RD ST** **NY AST** **U003383343**
SE **65 EAST 193RD ST** **N/A**
< 1/8 **BRONX, NY 10468**
0.116 mi.
612 ft. **Site 5 of 10 in cluster S**

Relative: **Lower**
Actual: **127 ft.**

AST:

Name:	65 EAST 193RD ST
Address:	65 EAST 193RD ST
City,State,Zip:	BRONX, NY 10468
Region:	STATE
DEC Region:	2
Site Status:	Active
Facility Id:	2-043117
Program Type:	PBS
UTM X:	593009.55263
UTM Y:	4524477.59402
Expiration Date:	12/03/2026
Site Type:	Apartment Building/Office Building

Affiliation Records:

Site Id:	381
Affiliation Type:	Mail Contact
Company Name:	LSB HULL ASSOCIATES LLC.
Contact Type:	Not reported
Contact Name:	CHAIM SCHWEID
Address1:	P.O. BOX 165
Address2:	Not reported
City:	BROOKLYN
State:	NY
Zip Code:	11219
Country Code:	001
Phone:	(718) 438-4222
EMail:	Not reported

65 EAST 193RD ST (Continued) **U003383343**

Fax Number:	Not reported
Modified By:	JAAVERSA
Date Last Modified:	2017-05-20
Site Id:	381
Affiliation Type:	Facility Operator
Company Name:	65 EAST 193RD ST
Contact Type:	Not reported
Contact Name:	JAVIER
Address1:	Not reported
Address2:	Not reported
City:	Not reported
State:	NN
Zip Code:	Not reported
Country Code:	001
Phone:	(917) 335-5570
EMail:	Not reported
Fax Number:	Not reported
Modified By:	MSBAPTIS
Date Last Modified:	2011-11-08
Site Id:	381
Affiliation Type:	Emergency Contact
Company Name:	L.S.B HULL ASSOCIATES LLC C/O MR. SCHWEID
Contact Type:	Not reported
Contact Name:	CH. SCHWEID
Address1:	Not reported
Address2:	Not reported
City:	Not reported
State:	NN
Zip Code:	Not reported
Country Code:	001
Phone:	(718) 438-4222
EMail:	Not reported
Fax Number:	Not reported
Modified By:	TRANSLAT
Date Last Modified:	2004-03-04
Site Id:	381
Affiliation Type:	Facility Owner
Company Name:	LSB HULL ASSOCIATES LLC
Contact Type:	MEMBER
Contact Name:	CH. SCHNIED
Address1:	P.O. BOX 165
Address2:	Not reported
City:	BROOKLYN
State:	NY
Zip Code:	11219
Country Code:	001
Phone:	(718) 438-4222
EMail:	Not reported
Fax Number:	Not reported
Modified By:	JSMACRI
Date Last Modified:	2021-10-20

Tank Info:

65 EAST 193RD ST (Continued) **U003383343**

Tank Number: 001
Tank Id: 1111
Material Code: 0003
Common Name of Substance: #6 Fuel Oil (On-Site Consumption)

Equipment Records:
I04 - Overfill - Product Level Gauge (A/G)
B00 - Tank External Protection - None
C00 - Pipe Location - No Piping
F00 - Pipe External Protection - None
G00 - Tank Secondary Containment - None
J02 - Dispenser - Suction Dispenser
H00 - Tank Leak Detection - None
L09 - Piping Leak Detection - Exempt Suction Piping
A00 - Tank Internal Protection - None
D01 - Pipe Type - Steel/Carbon Steel/Iron

Tank Location: Aboveground - contact with soil.... Tank bottom rests on soil, allowing no visual inspection.
Tank Type: Steel/Carbon Steel/Iron
Tank Status: In Service
Pipe Model: Not reported
Install Date: 04/01/1920
Capacity Gallons: 4000
Tightness Test Method: -
Date Test: Not reported
Next Test Date: Not reported
Date Tank Closed: Not reported
Register: True
Modified By: MJGRIFFI
Last Modified: 05/09/2022
Material Name: #2 fuel oil (on-site consumption)

Q167 **55 E. 196TH ST** **NY LTANKS** **S101341074**
East **55 E.196TH STREET** **NY Spills** **N/A**
< 1/8 **BRONX, NY**
0.119 mi.
628 ft. **Site 5 of 10 in cluster Q**

Relative: **Higher**
Actual: **151 ft.**

LTANKS:
Name: 55 E. 196TH STREET
Address: 55 E. 196TH STREET
City,State,Zip: BRONX, NY
Spill Number/Closed Date: 9408807 / 1994-10-30
Facility ID: 9408807
Site ID: 253468
Spill Date: 1994-10-02
Spill Cause: Tank Overfill
Spill Source: Commercial/Industrial
Spill Class: Not reported
Cleanup Ceased: 1994-10-30
SWIS: 0301
Investigator: KSTANG
Referred To: Not reported
Reported to Dept: 1994-10-03
CID: Not reported
Water Affected: Not reported
Spill Notifier: Responsible Party

55 E. 196TH ST (Continued) **S101341074**

Last Inspection:	Not reported
Recommended Penalty:	False
Meets Standard:	True
UST Involvement:	False
Remediation Phase:	0
Date Entered In Computer:	1994-11-01
Spill Record Last Update:	2004-09-30
Spiller Name:	Not reported
Spiller Company:	HESS OIL
Spiller Address:	Not reported
Spiller County:	001
Spiller Contact:	Not reported
Spiller Phone:	Not reported
Spiller Extention:	Not reported
DEC Region:	2
DER Facility ID:	207639
Latitude:	40.8686670
Longitude:	-73.8946232
DEC Memo:	Prior to Sept, 2004 data translation this spill Lead_DEC Field was TANG
Remarks:	GAUGE DEFECTIVE-SPILL CONTAINED ON SIDEWAY- HESS OIL DRAIN DID CLEANUP NYC DEP WAS NOTIFIED BY CALLER.

All Materials:

Site ID:	253468
Operable Unit ID:	1006513
Operable Unit:	01
Material ID:	378231
Material Code:	0002A
Material Name:	#4 fuel oil
Case No.:	Not reported
Material FA:	Petroleum
Quantity:	20.00
Units:	G
Recovered:	.00
Resource Affected:	Soil
Oxygenate:	Not reported

SPILLS:

Name:	55 E. 196TH ST
Address:	55 E.196TH STREET
City,State,Zip:	BRONX, NY
Spill Number/Closed Date:	9408779 / 1994-10-11
Facility ID:	9408779
Facility Type:	ER
DER Facility ID:	217843
Site ID:	267409
DEC Region:	2
Spill Cause:	Equipment Failure
Spill Class:	Not reported
SWIS:	0301
Spill Date:	1994-10-02
Investigator:	ADZHITOM
Referred To:	Not reported
Reported to Dept:	1994-10-02
CID:	Not reported

55 E. 196TH ST (Continued) **S101341074**

Water Affected:	Not reported
Spill Source:	Private Dwelling
Spill Notifier:	Police Department
Cleanup Ceased:	1994-10-11
Cleanup Meets Std:	True
Last Inspection:	Not reported
Recommended Penalty:	False
UST Trust:	False
Remediation Phase:	0
Date Entered In Computer:	1994-11-07
Spill Record Last Update:	2003-03-25
Spiller Name:	Not reported
Spiller Company:	HESS COMPANY
Spiller Address:	1 HESS PLAZA
Spiller Company:	001
Contact Name:	Not reported
Latitude:	40.8686670
Longitude:	-73.8946232
DEC Memo:	Prior to Sept, 2004 data translation this spill Lead_DEC Field was ZHITOMIRSKY
Remarks:	IT WAS AN EQUIPMENT FAILURE. HESS IS ENDING A CLEAN UP SCENE. NO CALL BACK DIVISION.

All Materials:

Site ID:	267409
Operable Unit ID:	1002902
Operable Unit:	01
Material ID:	378206
Material Code:	0002A
Material Name:	#4 fuel oil
Case No.:	Not reported
Material FA:	Petroleum
Quantity:	3.00
Units:	G
Recovered:	.00
Resource Affected:	Air
Oxygenate:	Not reported

Q168 **APARTMENT BUILDING** **NY LTANKS** **S117269688**
East **55 EAST 196 STREET** **NY LEAD** **N/A**
< 1/8 **BRONX, NY** **NY NYC LAND USE**
0.119 mi.
628 ft. **Site 6 of 10 in cluster Q**

Relative:
Higher

Actual:
151 ft.

LTANKS:

Name:	APARTMENT BUILDING
Address:	55 EAST 196 STREET
City,State,Zip:	BRONX, NY
Spill Number/Closed Date:	1404839 / 2015-09-03
Facility ID:	1404839
Site ID:	498244
Spill Date:	2014-08-04
Spill Cause:	Tank Test Failure
Spill Source:	Passenger Vehicle
Spill Class:	Not reported
Cleanup Ceased:	Not reported
SWIS:	0301

APARTMENT BUILDING (Continued) **S117269688**

Investigator:	vszhune
Referred To:	Not reported
Reported to Dept:	2014-08-04
CID:	Not reported
Water Affected:	Not reported
Spill Notifier:	Other
Last Inspection:	Not reported
Recommended Penalty:	False
Meets Standard:	False
UST Involvement:	False
Remediation Phase:	0
Date Entered In Computer:	2014-08-04
Spill Record Last Update:	2015-09-03
Spiller Name:	FRANK DINARO
Spiller Company:	FRANK
Spiller Address:	55 EAST 196 STREET
Spiller County:	999
Spiller Contact:	FRANK DINARO
Spiller Phone:	(718) 886-6240
Spiller Extention:	Not reported
DEC Region:	2
DER Facility ID:	453238
Latitude:	40.8686830
Longitude:	-73.8946380
DEC Memo:	A TTF is sent out to the following address : Wengal Realty August 5, 2014 120 East 30th Street New York, NY 10016 Attn: Stuart Manistsky 8/31/15-Mark Salamack from PTC sent the following email dated 8/31/15. 55 East 196th Street had a compression vent alarm which was changed. The system was retested and passed....no contamination problem at all....Marisol from Petroleum will be faxing you the passing tank test results for that one. 8/31/15-Results of the passing test were sent to the DEC via fax. Spill closed.
Remarks:	tank test failire on a 5,000 gallon tank.

All Materials:

Site ID:	498244
Operable Unit ID:	1247692
Operable Unit:	01
Material ID:	2249001
Material Code:	0001A
Material Name:	#2 fuel oil
Case No.:	Not reported
Material FA:	Petroleum
Quantity:	Not reported
Units:	Not reported
Recovered:	Not reported
Resource Affected:	Not reported
Oxygenate:	Not reported

NYC LEAD:

Name:	Not reported
Address:	55 EAST 196 STREET
City,State,Zip:	BRONX, NY 10468
Violation ID:	13546803
Building ID:	67063
Registration ID:	200903

APARTMENT BUILDING (Continued) **S117269688**

Apartment:	1D
Story:	1
Class:	Most Serious
Inspection Date:	01/10/2020
Approved Date:	01/13/2020
Original Certify By Date:	02/16/2020
Original Correct By Date:	02/11/2020
New Certify By Date:	03/01/2020
New Correct By Date:	02/25/2020
Certified Date:	02/26/2020
Order Number:	617
NOV ID:	6791302
NOV Description:	SECTION 27-2056.6 ADM CODE - CORRECT THE LEAD-BASED PAINT HAZARD - PAINT THAT TESTED POSITIVE FOR LEAD CONTENT AND THAT IS PEELING OR ON A DETERIORATED SUBSURFACE - USING WORK PRACTICES SET FORTH IN 28 RCNY 11-06(B)(2) 1st DOOR FRAME FROM SOUTH AT WEST WALL IN THE FOYER LOCATED AT APT 1D, 1st STORY, 1st APARTMENT FROM NORTH AT EAST
NOV Issued Date:	01/14/2020
Current Status ID:	19
Current Status:	VIOLATION CLOSED
Current Status Date:	03/07/2020

NYC LAND USE:

Name:	Not reported
Address:	55 EAST 196 STREET
City,State,Zip:	BRONX, NY 10468
Latitude:	40.8687958
Longitude:	-73.8945291
Type Of Ownership Code:	Not reported
Owner Name:	GV 55 LLC
Borough:	BX
Tax Block:	3318
Tax Lot:	69
Community District:	207
Census Tract 2020:	2040303
Census Block 2020:	20403032000
Census Tract 2010:	403.03
Census Block 2010:	2000
School District:	10
City Council District:	14
Fire Company:	E079
Police Precinct:	52
Health Center District:	21
Health Area:	900
Sanitation District Boro:	2
Sanitation District Number:	07
Sanitation Subsection:	2A
Zoning District 1:	R8: Residential Districts
Zoning District 2:	Not reported
Zoning District 3:	Not reported
Zoning District 4:	Not reported
Commercial Overlay 1:	Not reported
Commercial Overlay 2:	Not reported
Special Purpose District 1:	Not reported
Special Purpose District 2:	Not reported
Special Purpose District 3:	Not reported
Limited Height District:	Not reported

APARTMENT BUILDING (Continued) **S117269688**

Spill Boundary Indicator:	N
Building Class:	D1: ELEVATOR APARTMENTS - Semi-fireproof (Without Stores)
Land Use Category:	Multi-Family Elevator Buildings
Number Of Easements:	0
Lot Area:	7100
Total Building Floor Area:	35532
Commercial Floor Area:	0
Residential Floor Area:	35532
Office Floor Area:	0
Retail Floor Area:	0
Garage Floor Area:	0
Storage Floor Area:	0
Factory Floor Area:	0
Other Floor Area:	0
Total Building Floor Area Source Code:	2
Number Of Buildings:	1
Number Of Floors:	6.0000000
Residential Units:	35
Total Units:	35
Lot Frontage:	75.0000000
Lot Depth:	94.5800000
Building Frontage:	75.0000000
Building Depth:	79.0000000
Extension Code:	N
Proximity Code:	0
Irregular Lot Code:	N
Lot Type:	5
Basement Type/Grade:	0
Assessed Land Value:	95850.00000
Assessed Total Value:	1088100.00000
Exempt Total Value:	0.00000
Year Built:	1942
Year Altered 1:	0
Year Altered 2:	0
Historic District Name:	Not reported
Landmark Status:	Not reported
Built Floor Area Ratio:	5.00000000000
Maximum Allowable Residential Far:	6.02000000000
Maximum Allowable Commercial Far:	0.00000000000
Maximum Allowable Community Facility Far:	6.50000000000
Boro Code:	2
Borough, Tax Block and Lot:	2033180069.00000000
Condominium Number:	Not reported
Census Tract 2:	040303
X Coordinate:	1013421
Y Coordinate:	255821
Zoning Map #:	3c
Zoning Map Code:	Not reported
Sanborn Map #:	214 050
Tax Map #:	21202
E-designation Number:	Not reported
Apportionment BBL:	Not reported
Apportionment Date:	Not reported
Pluto ??? Dtm Base Map Indicator:	1
2007 Flood Insurance Rate Map Indicator:	Not reported
2015 Preliminary Flood Insurance Rate Map Indicator:	Not reported
Version Number:	24v1.1

APARTMENT BUILDING (Continued) **S117269688**

Changed By DCP: Not reported

Q169 **GV 55 LLC** **NY AST** **U003393950**
East **55 EAST 196TH ST** **N/A**
< 1/8 **BRONX, NY 10468**
0.119 mi.
628 ft. **Site 7 of 10 in cluster Q**

Relative:
Higher

Actual:
151 ft.

AST:

Name:	GV 55 LLC
Address:	55 EAST 196TH ST
City,State,Zip:	BRONX, NY 10468
Region:	STATE
DEC Region:	2
Site Status:	Active
Facility Id:	2-347981
Program Type:	PBS
UTM X:	593149.60741
UTM Y:	4524771.06772
Expiration Date:	01/30/2025
Site Type:	Apartment Building/Office Building

Affiliation Records:

Site Id:	17075
Affiliation Type:	Facility Owner
Company Name:	GV 55 LLC
Contact Type:	MANAGING AGENT
Contact Name:	JACOB EISENSTEIN
Address1:	244 WEST 54 STREET, SUITE 702
Address2:	Not reported
City:	NYC
State:	NY
Zip Code:	10019
Country Code:	001
Phone:	(212) 582-9080
EMail:	Not reported
Fax Number:	Not reported
Modified By:	JSMACRI
Date Last Modified:	2023-02-28

Site Id:	17075
Affiliation Type:	Facility Operator
Company Name:	GV 55 LLC
Contact Type:	Not reported
Contact Name:	MARCO FURNTES
Address1:	Not reported
Address2:	Not reported
City:	Not reported
State:	NN
Zip Code:	Not reported
Country Code:	001
Phone:	(646) 246-8044
EMail:	Not reported
Fax Number:	Not reported
Modified By:	JSMACRI
Date Last Modified:	2023-02-28

Site Id: 17075

GV 55 LLC (Continued) **U003393950**

Affiliation Type:	Mail Contact
Company Name:	DAVID EISENSTEIN REAL ESTATE
Contact Type:	Not reported
Contact Name:	JACOB EISENSTEIN
Address1:	244 WEST 54 STREET, SUITE 702
Address2:	Not reported
City:	NYC
State:	NY
Zip Code:	10019
Country Code:	001
Phone:	(212) 582-9080
EMail:	MARK@EISENSTEINREALTY.COM
Fax Number:	Not reported
Modified By:	JSMACRI
Date Last Modified:	2023-02-28

Site Id:	17075
Affiliation Type:	Emergency Contact
Company Name:	GV 55 LLC
Contact Type:	Not reported
Contact Name:	MARCO FURNTES
Address1:	Not reported
Address2:	Not reported
City:	Not reported
State:	NN
Zip Code:	Not reported
Country Code:	999
Phone:	(212) 582-4080
EMail:	Not reported
Fax Number:	Not reported
Modified By:	JSMACRI
Date Last Modified:	2023-02-28

Tank Info:

Tank Number:	001
Tank Id:	33224
Material Code:	0001
Common Name of Substance:	#2 Fuel Oil (On-Site Consumption)

Equipment Records:

	K00 - Spill Prevention - None
	A00 - Tank Internal Protection - None
	D01 - Pipe Type - Steel/Carbon Steel/Iron
	I04 - Overfill - Product Level Gauge (A/G)
	J02 - Dispenser - Suction Dispenser
	G03 - Tank Secondary Containment - Vault (w/o access)
	H00 - Tank Leak Detection - None
	L09 - Piping Leak Detection - Exempt Suction Piping
	B00 - Tank External Protection - None
	C00 - Pipe Location - No Piping
	E02 - Piping Secondary Containment - Vault (with Access)
	F00 - Pipe External Protection - None
Tank Location:	Aboveground - contact with soil.... Tank bottom rests on soil, allowing no visual inspection.
Tank Type:	Steel/Carbon Steel/Iron

GV 55 LLC (Continued) **U003393950**

Tank Status:	In Service
Pipe Model:	Not reported
Install Date:	01/01/1941
Capacity Gallons:	5000
Tightness Test Method:	21
Date Test:	08/06/2014
Next Test Date:	Not reported
Date Tank Closed:	Not reported
Register:	True
Modified By:	JSMACRI
Last Modified:	02/28/2023
Material Name:	#2 fuel oil (on-site consumption)

S170 **JP MORGAN CHASE BANK** **UST FINDER** **1028567632**
SE **66 EAST KINGSBRIDGE RD** **N/A**
< 1/8 **BRONX, NY**
0.121 mi.
638 ft. **Site 6 of 10 in cluster S**

Relative: **Lower**

Actual: **130 ft.**

UST FINDER:

Object ID:	303742
Facility ID:	NY11779
Name:	JP MORGAN CHASE BANK
Address:	66 EAST KINGSBRIDGE RD
City,State,Zip:	BRONX, NY
Address Match Type:	Not reported
Open USTs:	0
Closed USTs:	1
TOS USTs:	0
Population 1500ft:	24092
Private Wells 1500ft:	0
Within 100yr Floodplain:	No
Land Use:	Developed, High Intensity
Within SPA:	No
SPA PWS Facility ID:	Not reported
SPA Water Type:	Not reported
SPA Facility Type:	Not reported
SPA HUC12:	Not reported
Within WHPA:	No
WHPA PWS Facility ID:	Not reported
WHPA Water Type:	Not reported
WHPA Facility Type:	Not reported
WHPA HUC12:	Not reported
Facility Status:	Closed UST(s)
Date of Last Inspection:	Not reported
EPA Region:	2
Tribe:	Not reported
Coordinate Source:	State
X Coord:	-73.895638
Y Coord:	40.8670310000001
Latitude:	40.867031
Longitude:	-73.895638

UST FINDER:

Object ID:	1200605
Facility ID:	NY11779
Tank ID:	NY14748
Tank Status:	Closed

JP MORGAN CHASE BANK (Continued) **1028567632**

Installation Date:	Not reported
Removal Date:	Not reported
Tank Capacity:	2500
Substances:	Not reported
Tank Wall Type:	Not reported

S171 **JP MORGAN CHASE BANK** **NY UST** **U000417160**
SE **66 EAST KINGSBRIDGE RD** **N/A**
< 1/8 **BRONX, NY 10468**
0.121 mi.
638 ft. **Site 7 of 10 in cluster S**

Relative:
Lower

Actual:
130 ft.

UST:

Name:	JP MORGAN CHASE BANK
Address:	66 EAST KINGSBRIDGE RD
City,State,Zip:	BRONX, NY 10468-7504
Id/Status:	2-275069 / Unregulated/Closed
Program Type:	PBS
Region:	STATE
DEC Region:	2
Expiration Date:	N/A
UTM X:	593065.78039
UTM Y:	4524583.32718
Site Type:	Other

Affiliation Records:

Site Id:	11779
Affiliation Type:	Facility Owner
Company Name:	JP MORGAN CHASE AND COMPANY
Contact Type:	Not reported
Contact Name:	Not reported
Address1:	575 WASHINGTON BLVD., FOURTH FLOOR
Address2:	Not reported
City:	JERSEY CITY
State:	NJ
Zip Code:	07310-1680
Country Code:	001
Phone:	(201) 595-5851
EMail:	Not reported
Fax Number:	Not reported
Modified By:	TRANSLAT
Date Last Modified:	2004-03-04

Site Id:	11779
Affiliation Type:	Mail Contact
Company Name:	JP MORGAN CHASE & CO.
Contact Type:	Not reported
Contact Name:	JAMES S. LISCIOTTO
Address1:	575 WASHINGTON BOULEVARD
Address2:	FOURTH FLOOR
City:	JERSEY CITY
State:	NJ
Zip Code:	07310-1680
Country Code:	001
Phone:	(201) 595-5851
EMail:	Not reported
Fax Number:	Not reported

JP MORGAN CHASE BANK (Continued) **U000417160**

Modified By: TRANSLAT
Date Last Modified: 2004-03-04

Site Id: 11779
Affiliation Type: Facility Operator
Company Name: JP MORGAN CHASE BANK
Contact Type: Not reported
Contact Name: JAMES S. LISCIOTTO
Address1: Not reported
Address2: Not reported
City: Not reported
State: NN
Zip Code: Not reported
Country Code: 001
Phone: (202) 595-5851
EMail: Not reported
Fax Number: Not reported
Modified By: TRANSLAT
Date Last Modified: 2004-03-04

Site Id: 11779
Affiliation Type: Emergency Contact
Company Name: JP MORGAN CHASE AND COMPANY
Contact Type: Not reported
Contact Name: JAMES S. LISCIOTTO
Address1: Not reported
Address2: Not reported
City: Not reported
State: NN
Zip Code: Not reported
Country Code: 001
Phone: (201) 595-5851
EMail: Not reported
Fax Number: Not reported
Modified By: TRANSLAT
Date Last Modified: 2004-03-04

Tank Info:

Tank Number: 001
Tank ID: 13828
Tank Status: Closed - Removed
Material Name: Closed - Removed
Capacity Gallons: 2500
Install Date: Not reported
Date Tank Closed: 10/01/2002
Registered: True
Tank Location: Underground
Tank Type: Steel/carbon steel
Material Code: 0001
Common Name of Substance: #2 Fuel Oil (On-Site Consumption)

Tightness Test Method: NN
Date Test: Not reported
Next Test Date: Not reported
Pipe Model: Not reported
Modified By: MJGRIFFI

JP MORGAN CHASE BANK (Continued) **U000417160**

Last Modified: 05/09/2022

Equipment Records:

J02 - Dispenser - Suction Dispenser
C03 - Pipe Location - Aboveground/Underground Combination
G00 - Tank Secondary Containment - None
F00 - Pipe External Protection - None
B00 - Tank External Protection - None
H00 - Tank Leak Detection - None
I00 - Overfill - None
D01 - Pipe Type - Steel/Carbon Steel/Iron
A00 - Tank Internal Protection - None

O172 **JEWISH HOME & HOSPITAL** **NY Spills** **S102402173**
WSW **2614 UNIVERSITY AVE** **N/A**
< 1/8 **BRONX, NY**
0.122 mi.
646 ft. **Site 9 of 12 in cluster O**

Relative: **Higher**

Actual: **137 ft.**

SPILLS:

Name:	JEWISH HOME & HOSPITAL
Address:	2614 UNIVERSITY AVE
City,State,Zip:	BRONX, NY
Spill Number/Closed Date:	9608909 / 2003-12-29
Facility ID:	9608909
Facility Type:	ER
DER Facility ID:	110719
Site ID:	128329
DEC Region:	2
Spill Cause:	Unknown
Spill Class:	B3
SWIS:	0301
Spill Date:	1996-10-17
Investigator:	MMMULQUE
Referred To:	Not reported
Reported to Dept:	1996-10-17
CID:	252
Water Affected:	Not reported
Spill Source:	Institutional, Educational, Gov., Other
Spill Notifier:	Other
Cleanup Ceased:	Not reported
Cleanup Meets Std:	False
Last Inspection:	Not reported
Recommended Penalty:	False
UST Trust:	False
Remediation Phase:	0
Date Entered In Computer:	1996-10-17
Spill Record Last Update:	2003-12-29
Spiller Name:	MURRAY KOREN
Spiller Company:	JEWISH HOME & HOSPITAL
Spiller Address:	2614 UNIVERSITY AVE
Spiller Company:	001
Contact Name:	MURRAY KOREN
Latitude:	40.8673297
Longitude:	-73.9017415
DEC Memo:	Prior to Sept, 2004 data translation this spill Lead_DEC Field was MULQUEEN 3/5/97 mmm: CAPITAL ENVIRONMENTAL DID INITIAL ASSESSMENT IN FALL '96 & FOUND FREE PRODUCT

JEWISH HOME & HOSPITAL (Continued) **S102402173**

AND GROUNDWATER JUST ABOVE
BEDROCK SURFACE. EDER HIRED AS CONSULTANT BECAUSE BUILDING TO BE TORN DOWN FOR NEW RESIDENTIAL
STRUCTURE. EDER DID DELINEATION OF PRODUCT PLUM AND FOUND VERY HIGH CONCENTRATIONS OF
TETRACHLOROETHENE & METHLYENE CHLORIDE. REFERED TO HAZ WASTE REMEDIATION ON 3/5/97. 05/28/03 Site
is being handled by Haz Waste Remediation (Brevdo) BTEX release from the former underground storage
tanks at 2614 University Avenue, which were removed as part of the remedy implemented under the
VCA. Remediation implemented to date included soil excavation; tanks removal; and operation of the
Soil Vapor Extraction system that proved to be ineffective to address groundwater contamination. To
address residual contamination in the soil and in the groundwater, consultant for the Volunteer had
initially (in April 2003) proposed dual phase extraction system, however, is now proposing
additional excavation instead. Rommel 12/29/03 The on-site remedial actions were completed by RP.
Spill number closed. Walsh

Remarks: underground tanks abandoned several years ago-soil contamination has been recently discovered by caller

All Materials:

Site ID:	128329
Operable Unit ID:	1037014
Operable Unit:	01
Material ID:	573545
Material Code:	1213A
Material Name:	MTBE (methyl-tert-butyl ether)
Case No.:	01634044
Material FA:	Hazardous Material
Quantity:	Not reported
Units:	Not reported
Recovered:	Not reported
Resource Affected:	Groundwater
Oxygenate:	True

Site ID:	128329
Operable Unit ID:	1037014
Operable Unit:	01
Material ID:	344642
Material Code:	0023A
Material Name:	1,1,2-trichlorethylene
Case No.:	00079016
Material FA:	Hazardous Material
Quantity:	.00
Units:	G
Recovered:	.00
Resource Affected:	Groundwater
Oxygenate:	True

Site ID:	128329
Operable Unit ID:	1037014
Operable Unit:	01
Material ID:	344641

JEWISH HOME & HOSPITAL (Continued) **S102402173**

Material Code:	0009
Material Name:	gasoline
Case No.:	Not reported
Material FA:	Petroleum
Quantity:	.00
Units:	G
Recovered:	.00
Resource Affected:	Groundwater
Oxygenate:	True

O173 **2614 KINGSBRIDGE CORP** **NY SHWS** **U001836650**
WSW **2614 UNIVERSITY AV** **NY UST** **N/A**
< 1/8 **BRONX, NY 10468** **NY ENG CONTROLS**
0.122 mi. **NY INST CONTROL**
646 ft. **Site 10 of 12 in cluster O** **NY VCP**

Relative:
Higher

Actual:
137 ft.

SHWS:

Name:	2614 UNIVERSITY AVENUE
Address:	2614 UNIVERSITY AVENUE
City,State,Zip:	BRONX, NY 10468
Program:	HW
Site Code:	58158
Classification:	N
Region:	2
Acres:	Not reported
HW Code:	203006
Record Add:	11/18/1999
Record Upd:	01/14/2013
Updated By:	RJCOZZY
Site Description:	"See site V00181"
Env Problem:	""
Health Problem:	""
Dump:	Not reported
Structure:	Not reported
Lagoon:	Not reported
Landfill:	Not reported
Pond:	Not reported
Disp Start:	Not reported
Disp Term:	Not reported
Lat/Long:	Not reported
Dell:	Not reported
Record Add:	Not reported
Record Upd:	Not reported
Updated By:	Not reported
Own Op:	Not reported
Sub Type:	Not reported
Owner Name:	Not reported
Owner Company:	Not reported
Owner Address:	Not reported
Owner Addr2:	Not reported
Owner City,St,Zip:	Not reported
Owner Country:	Not reported
HW Code:	Not reported
Waste Type:	Not reported
Waste Quantity:	Not reported
Waste Code:	Not reported
Crossref ID:	Not reported

2614 KINGSBRIDGE CORP (Continued) **U001836650**

Cross Ref Type Code: Not reported
Cross Ref Type: Not reported
Record Added Date: Not reported
Record Updated: Not reported
Updated By: Not reported

UST:
Name: 2614 KINGSBRIDGE CORP
Address: 2614 UNIVERSITY AV
City,State,Zip: BRONX, NY 10468
Id/Status: 2-290815 / Unregulated/Closed
Program Type: PBS
Region: STATE
DEC Region: 2
Expiration Date: N/A
UTM X: 592577.96588
UTM Y: 4524638.14885
Site Type: Retail Gasoline Sales

Affiliation Records:
Site Id: 13159
Affiliation Type: Facility Owner
Company Name: 2614 KINGSBRIDGE CORP
Contact Type: Not reported
Contact Name: Not reported
Address1: 2614 UNIVERSITY AV
Address2: Not reported
City: BRONX
State: NY
Zip Code: 10468
Country Code: 001
Phone: (212) 295-0181
EMail: Not reported
Fax Number: Not reported
Modified By: CGFREEDM
Date Last Modified: 2004-12-14

Site Id: 13159
Affiliation Type: Mail Contact
Company Name: 2614 KINGSBRIDGE CORP
Contact Type: Not reported
Contact Name: Not reported
Address1: 2614 UNIVERSITY AV
Address2: Not reported
City: BRONX
State: NY
Zip Code: 10468
Country Code: 001
Phone: (212) 295-0181
EMail: Not reported
Fax Number: Not reported
Modified By: CGFREEDM
Date Last Modified: 2004-12-14

Site Id: 13159
Affiliation Type: Facility Operator
Company Name: 2614 KINGSBRIDGE CORP

2614 KINGSBRIDGE CORP (Continued) **U001836650**

Contact Type:	Not reported
Contact Name:	FRANK LIPARI
Address1:	Not reported
Address2:	Not reported
City:	Not reported
State:	NN
Zip Code:	Not reported
Country Code:	001
Phone:	(212) 295-0181
EMail:	Not reported
Fax Number:	Not reported
Modified By:	TRANSLAT
Date Last Modified:	2004-03-04

Site Id:	13159
Affiliation Type:	Emergency Contact
Company Name:	2614 KINGSBRIDGE CORP
Contact Type:	Not reported
Contact Name:	FRANK LIPARI
Address1:	Not reported
Address2:	Not reported
City:	Not reported
State:	NN
Zip Code:	Not reported
Country Code:	001
Phone:	(212) 295-0181
EMail:	Not reported
Fax Number:	Not reported
Modified By:	TRANSLAT
Date Last Modified:	2004-03-04

Tank Info:

Tank Number:	001
Tank ID:	19013
Tank Status:	Closed - In Place
Material Name:	Closed - In Place
Capacity Gallons:	550
Install Date:	12/01/1965
Date Tank Closed:	11/01/1994
Registered:	True
Tank Location:	Underground
Tank Type:	Steel/carbon steel
Material Code:	0009
Common Name of Substance:	Gasoline

Tightness Test Method:	NN
Date Test:	Not reported
Next Test Date:	Not reported
Pipe Model:	Not reported
Modified By:	MJGRIFFI
Last Modified:	05/09/2022

Equipment Records:

B00 - Tank External Protection - None
C00 - Pipe Location - No Piping
D02 - Pipe Type - Galvanized Steel

2614 KINGSBRIDGE CORP (Continued) **U001836650**

F00 - Pipe External Protection - None
A00 - Tank Internal Protection - None
J02 - Dispenser - Suction Dispenser
I04 - Overfill - Product Level Gauge (A/G)
G03 - Tank Secondary Containment - Vault (w/o access)
H00 - Tank Leak Detection - None

Tank Number:	002
Tank ID:	19014
Tank Status:	Closed - In Place
Material Name:	Closed - In Place
Capacity Gallons:	550
Install Date:	12/01/1965
Date Tank Closed:	11/01/1994
Registered:	True
Tank Location:	Underground
Tank Type:	Steel/carbon steel
Material Code:	0009
Common Name of Substance:	Gasoline
Tightness Test Method:	NN
Date Test:	Not reported
Next Test Date:	Not reported
Pipe Model:	Not reported
Modified By:	MJGRIFFI
Last Modified:	05/09/2022

Equipment Records:

J02 - Dispenser - Suction Dispenser
I04 - Overfill - Product Level Gauge (A/G)
A00 - Tank Internal Protection - None
B00 - Tank External Protection - None
C00 - Pipe Location - No Piping
D02 - Pipe Type - Galvanized Steel
F00 - Pipe External Protection - None
G03 - Tank Secondary Containment - Vault (w/o access)
H00 - Tank Leak Detection - None

Tank Number:	003
Tank ID:	19015
Tank Status:	Closed - In Place
Material Name:	Closed - In Place
Capacity Gallons:	550
Install Date:	12/01/1965
Date Tank Closed:	11/01/1994
Registered:	True
Tank Location:	Underground
Tank Type:	Steel/carbon steel
Material Code:	0009
Common Name of Substance:	Gasoline
Tightness Test Method:	NN
Date Test:	Not reported
Next Test Date:	Not reported
Pipe Model:	Not reported
Modified By:	MJGRIFFI

2614 KINGSBRIDGE CORP (Continued) **U001836650**

Last Modified: 05/09/2022

Equipment Records:

J02 - Dispenser - Suction Dispenser
C00 - Pipe Location - No Piping
D02 - Pipe Type - Galvanized Steel
F00 - Pipe External Protection - None
B00 - Tank External Protection - None
G03 - Tank Secondary Containment - Vault (w/o access)
H00 - Tank Leak Detection - None
I04 - Overfill - Product Level Gauge (A/G)
A00 - Tank Internal Protection - None

ENG CONTROLS:

Name: JEWISH HOME FOR THE AGED
Address: 2614 UNIVERSITY AVENUE
City,State,Zip: BRONX, NY 10468
Site Code: 57987
HW Code: V00181
Control Code: 13
Control Type: ENG
Date Record Added: 08/05/2008
Date Rec Updated: 05/01/2024
Updated By: MCSALAZA
Site Description: "Location: The site is located in an urban area in Bronx County. The site encompasses about 0.5 acres and is located at 2614 and 2620 University Avenue, Bronx County, Block 3215, Lot 11 and Lot 14. Site Features: The new building (a home and hospital for the aged) has been constructed and consists of seven floors with 50 residential units of affordable housing for seniors. Current Zoning/Use: The current use is a home and hospital of senior citizens. Surrounding uses also include residential and commercial. Historical Use: The 2614 Kingsbridge Corporation had operated a parking garage at the site since it purchased the property in 1973. Historical information indicated that there were three 550-gallon gasoline underground storage tanks USTs located beneath the garage. Phase II investigation identified petroleum impacts to the soil and groundwater. Additional sampling identified a release of tetrachloroethene (PCE) believed to be from a former dry cleaner offsite at 2628 University Ave. and a gasoline release from the former underground storage tanks at 2614 University Avenue. Site Geology and Hydrogeology: The site is underlain by a thin veneer (less than 6-inches to 8-feet) of low permeability, unconsolidated overburden on top of dense crystalline bedrock. The overburden is primarily silt and clay (weathered bedrock) with pockets of fill and thin lenses of native fine sand and rock fragments. Groundwater is not present at all locations in the overburden. Groundwater has been measured to flow from University Avenue southeasterly toward Aqueduct Avenue at a gradient of approximately 0.03 ft/ft. "
Env Problem: "Nature and Extent of Contamination: Prior to Remediation - Contaminants of concern at the site included chlorinated volatile organic compounds (cVOCs) consisting of cis-1,2-dichloroethene, trichloroethene, and tetrachloroethene, as well as non-chlorinated petroleum VOCs such as benzene, ethyl-benzene, toluene, and xylene (BTEX). Impacted media included soil, soil gas, and groundwater. As a result of the remediation implemented at the site, concentrations of the contaminants of concern declined substantially. Post Remediation

2614 KINGSBRIDGE CORP (Continued) **U001836650**

- The remedial measures commenced in 2000 and involved excavation and removal of the USTs and contaminated soils; installation and operation of a Soil Vapor Extraction (SVE) system to address any residual contamination; a Sub-slab Depressurization System (SSDS) beneath the new building; and groundwater monitoring to assess the effectiveness of these remedial actions. A total of 3,070 tons of contaminated soil was removed and disposed off-site. The SVE system operated continuously for two years. The semi-annual groundwater monitoring program was implemented in June 2001, following completion of the remedy. Engineering and Institutional Controls (ECs/ICs), including a Site Management Plan and deed restrictions, are in-place. Engineering controls consist of a composite cover system, vapor barrier and active sub-slab depressurization system. The remediation was completed in April 2007 with the approval of the Site Management Plan and issuance of the VCA Release letter. "

Health Problem: "Volatile organic compounds are present in the groundwater at this site, however, exposure via ingestion is not expected as the area is served by public water. The potential for soil vapor intrusion in the on-site building has been mitigated by the installation and operation of a sub-slab depressurization system under the building. "

Dump: False
Structure: True
Lagoon: False
Landfill: False
Pond: False
Disp Start: 1973
Disp Term: 1999
Lat/Long: Not reported
Dell: False
Record Add: 2007-03-22 13:50:00
Record Upd: 2007-03-29 10:07:00
Updated By: AAANASTA
Own Op: 6
Sub Type: P03
Owner Name: Giselle matos
Owner Company: 2614 Kingsbridge Corporation c/o MMS Group
Owner Address: 2614 UNIVERSITY AVE
Owner Addr2: Not reported
Owner City,St,Zip: BRONX, NY 10468
Owner Country: United States of America
Own Op: 1
Sub Type: 06
Owner Name: 2614 KINGSBRIDGE CORPORATION
Owner Company: 2614 KINGSBRIDGE CORPORATION
Owner Address: 100 WEST KINGSBIRDGE ROAD
Owner Addr2: Not reported
Owner City,St,Zip: BRONX, NY 10468
Owner Country: United States of America
HW Code: V00181
Waste Type: TETRACHLOROETHYLENE (PCE)
Waste Quantity: UNKNOWN
Waste Code: Not reported
HW Code: V00181
Waste Type: TOLUENE
Waste Quantity: UNKNOWN
Waste Code: Not reported
HW Code: V00181

2614 KINGSBRIDGE CORP (Continued) **U001836650**

Waste Type:	XYLENE (MIXED)
Waste Quantity:	UNKNOWN
Waste Code:	Not reported
HW Code:	V00181
Waste Type:	ETHYLBENZENE
Waste Quantity:	UNKNOWN
Waste Code:	Not reported
HW Code:	V00181
Waste Type:	BENZENE
Waste Quantity:	UNKNOWN
Waste Code:	Not reported
HW Code:	V00181
Waste Type:	tetrachloroethene (PCE)
Waste Quantity:	UNKNOWN
Waste Code:	Not reported
Crossref ID:	2004000244967
Cross Ref Type Code:	25
Cross Ref Type:	County Recording Identifier
Record Added Date:	2011-02-10 13:10:00
Record Updated:	2011-02-10 13:10:00
Updated By:	SMMARTIN
Crossref ID:	D2-0003-98-12(R
Cross Ref Type Code:	20
Cross Ref Type:	Haz. Substance ID
Record Added Date:	2000-11-30 16:07:00
Record Updated:	2005-02-24 15:54:00
Updated By:	VCPTRANS

Name:	JEWISH HOME FOR THE AGED
Address:	2614 UNIVERSITY AVENUE
City,State,Zip:	BRONX, NY 10468
Site Code:	57987
HW Code:	V00181
Control Code:	15
Control Type:	ENG
Date Record Added:	08/05/2008
Date Rec Updated:	05/01/2024
Updated By:	MCSALAZA
Site Description:	"Location: The site is located in an urban area in Bronx County. The site encompasses about 0.5 acres and is located at 2614 and 2620 University Avenue, Bronx County, Block 3215, Lot 11 and Lot 14. Site Features: The new building (a home and hospital for the aged) has been constructed and consists of seven floors with 50 residential units of affordable housing for seniors. Current Zoning/Use: The current use is a home and hospital of senior citizens. Surrounding uses also include residential and commercial. Historical Use: The 2614 Kingsbridge Corporation had operated a parking garage at the site since it purchased the property in 1973. Historical information indicated that there were three 550-gallon gasoline underground storage tanks USTs located beneath the garage. Phase II investigation identified petroleum impacts to the soil and groundwater. Additional sampling identified a release of tetrachloroethene (PCE) believed to be from a former dry cleaner offsite at 2628 University Ave. and a gasoline release from the former underground storage tanks at 2614 University Avenue. Site Geology and Hydrogeology: The site is underlain by a thin veneer (less than 6-inches to 8-feet) of low permeability, unconsolidated overburden on top of dense crystalline

2614 KINGSBRIDGE CORP (Continued) **U001836650**

bedrock. The overburden is primarily silt and clay (weathered bedrock) with pockets of fill and thin lenses of native fine sand and rock fragments. Groundwater is not present at all locations in the overburden. Groundwater has been measured to flow from University Avenue southeasterly toward Aqueduct Avenue at a gradient of approximately 0.03 ft/ft. "

Env Problem:	"Nature and Extent of Contamination: Prior to Remediation - Contaminants of concern at the site included chlorinated volatile organic compounds (cVOCs) consisting of cis-1,2-dichloroethene, trichloroethene, and tetrachloroethene, as well as non-chlorinated petroleum VOCs such as benzene, ethyl-benzene, toluene, and xylene (BTEX). Impacted media included soil, soil gas, and groundwater. As a result of the remediation implemented at the site, concentrations of the contaminants of concern declined substantially. Post Remediation - The remedial measures commenced in 2000 and involved excavation and removal of the USTs and contaminated soils; installation and operation of a Soil Vapor Extraction (SVE) system to address any residual contamination; a Sub-slab Depressurization System (SSDS) beneath the new building; and groundwater monitoring to assess the effectiveness of these remedial actions. A total of 3,070 tons of contaminated soil was removed and disposed off-site. The SVE system operated continuously for two years. The semi-annual groundwater monitoring program was implemented in June 2001, following completion of the remedy. Engineering and Institutional Controls (ECs/ICs), including a Site Management Plan and deed restrictions, are in-place. Engineering controls consist of a composite cover system, vapor barrier and active sub-slab depressurization system. The remediation was completed in April 2007 with the approval of the Site Management Plan and issuance of the VCA Release letter. "
Health Problem:	"Volatile organic compounds are present in the groundwater at this site, however, exposure via ingestion is not expected as the area is served by public water. The potential for soil vapor intrusion in the on-site building has been mitigated by the installation and operation of a sub-slab depressurization system under the building. "
Dump:	False
Structure:	True
Lagoon:	False
Landfill:	False
Pond:	False
Disp Start:	1973
Disp Term:	1999
Lat/Long:	Not reported
Dell:	False
Record Add:	2007-03-22 13:50:00
Record Upd:	2007-03-29 10:07:00
Updated By:	AAANASTA
Own Op:	6
Sub Type:	P03
Owner Name:	Giselle matos
Owner Company:	2614 Kingsbridge Corporation c/o MMS Group
Owner Address:	2614 UNIVERSITY AVE
Owner Addr2:	Not reported
Owner City,St,Zip:	BRONX, NY 10468
Owner Country:	United States of America
Own Op:	1
Sub Type:	06
Owner Name:	2614 KINGSBRIDGE CORPORATION

2614 KINGSBRIDGE CORP (Continued) **U001836650**

Owner Company:	2614 KINGSBRIDGE CORPORATION
Owner Address:	100 WEST KINGSBIRDGE ROAD
Owner Addr2:	Not reported
Owner City,St,Zip:	BRONX, NY 10468
Owner Country:	United States of America
HW Code:	V00181
Waste Type:	TETRACHLOROETHYLENE (PCE)
Waste Quantity:	UNKNOWN
Waste Code:	Not reported
HW Code:	V00181
Waste Type:	TOLUENE
Waste Quantity:	UNKNOWN
Waste Code:	Not reported
HW Code:	V00181
Waste Type:	XYLENE (MIXED)
Waste Quantity:	UNKNOWN
Waste Code:	Not reported
HW Code:	V00181
Waste Type:	ETHYLBENZENE
Waste Quantity:	UNKNOWN
Waste Code:	Not reported
HW Code:	V00181
Waste Type:	BENZENE
Waste Quantity:	UNKNOWN
Waste Code:	Not reported
HW Code:	V00181
Waste Type:	tetrachloroethene (PCE)
Waste Quantity:	UNKNOWN
Waste Code:	Not reported
Crossref ID:	2004000244967
Cross Ref Type Code:	25
Cross Ref Type:	County Recording Identifier
Record Added Date:	2011-02-10 13:10:00
Record Updated:	2011-02-10 13:10:00
Updated By:	SMMARTIN
Crossref ID:	D2-0003-98-12(R
Cross Ref Type Code:	20
Cross Ref Type:	Haz. Substance ID
Record Added Date:	2000-11-30 16:07:00
Record Updated:	2005-02-24 15:54:00
Updated By:	VCPTRANS

INST CONTROL:

Name:	JEWISH HOME FOR THE AGED
Address:	2614 UNIVERSITY AVENUE
City,State,Zip:	BRONX, NY 10468
Site Code:	57987
Control Name:	Ground Water Use Restriction
HW Code:	V00181
Control Code:	08
Control Type:	INST
Dt record added:	08/05/2008
Dt rec updated:	05/01/2024
Updated By:	MCSALAZA
Site Code:	57987
Site Description:	"Location: The site is located in an urban area in Bronx County. The site encompasses about 0.5 acres and is located at 2614 and 2620

2614 KINGSBRIDGE CORP (Continued) **U001836650**

University Avenue, Bronx County, Block 3215, Lot 11 and Lot 14. Site Features: The new building (a home and hospital for the aged) has been constructed and consists of seven floors with 50 residential units of affordable housing for seniors. Current Zoning/Use: The current use is a home and hospital of senior citizens. Surrounding uses also include residential and commercial. Historical Use: The 2614 Kingsbridge Corporation had operated a parking garage at the site since it purchased the property in 1973. Historical information indicated that there were three 550-gallon gasoline underground storage tanks USTs located beneath the garage. Phase II investigation identified petroleum impacts to the soil and groundwater. Additional sampling identified a release of tetrachloroethene (PCE) believed to be from a former dry cleaner offsite at 2628 University Ave. and a gasoline release from the former underground storage tanks at 2614 University Avenue. Site Geology and Hydrogeology: The site is underlain by a thin veneer (less than 6-inches to 8-feet) of low permeability, unconsolidated overburden on top of dense crystalline bedrock. The overburden is primarily silt and clay (weathered bedrock) with pockets of fill and thin lenses of native fine sand and rock fragments. Groundwater is not present at all locations in the overburden. Groundwater has been measured to flow from University Avenue southeasterly toward Aqueduct Avenue at a gradient of approximately 0.03 ft/ft. "

Env Problem: "Nature and Extent of Contamination: Prior to Remediation - Contaminants of concern at the site included chlorinated volatile organic compounds (cVOCs) consisting of cis-1,2-dichloroethene, trichloroethene, and tetrachloroethene, as well as non-chlorinated petroleum VOCs such as benzene, ethyl-benzene, toluene, and xylene (BTEX). Impacted media included soil, soil gas, and groundwater. As a result of the remediation implemented at the site, concentrations of the contaminants of concern declined substantially. Post Remediation - The remedial measures commenced in 2000 and involved excavation and removal of the USTs and contaminated soils; installation and operation of a Soil Vapor Extraction (SVE) system to address any residual contamination; a Sub-slab Depressurization System (SSDS) beneath the new building; and groundwater monitoring to assess the effectiveness of these remedial actions. A total of 3,070 tons of contaminated soil was removed and disposed off-site. The SVE system operated continuously for two years. The semi-annual groundwater monitoring program was implemented in June 2001, following completion of the remedy. Engineering and Institutional Controls (ECs/ICs), including a Site Management Plan and deed restrictions, are in-place. Engineering controls consist of a composite cover system, vapor barrier and active sub-slab depressurization system. The remediation was completed in April 2007 with the approval of the Site Management Plan and issuance of the VCA Release letter. "

Health Problem: "Volatile organic compounds are present in the groundwater at this site, however, exposure via ingestion is not expected as the area is served by public water. The potential for soil vapor intrusion in the on-site building has been mitigated by the installation and operation of a sub-slab depressurization system under the building. "

Dump: False
Structure: True
Lagoon: False
Landfill: False
Pond: False
Disp Start: 1973

2614 KINGSBRIDGE CORP (Continued) **U001836650**

Disp Term: 1999
Lat/Long: Not reported
Dell: False
Record Add: 2007-03-22 13:50:00
Record Upd: 2007-03-29 10:07:00
Updated By: AAANASTA
Own Op: 6
Sub Type: P03
Owner Name: Giselle matos
Owner Company: 2614 Kingsbridge Corporation c/o MMS Group
Owner Address: 2614 UNIVERSITY AVE
Owner Addr2: Not reported
Owner City,St,Zip: BRONX, NY 10468
Owner Country: United States of America
Own Op: 1
Sub Type: 06
Owner Name: 2614 KINGSBRIDGE CORPORATION
Owner Company: 2614 KINGSBRIDGE CORPORATION
Owner Address: 100 WEST KINGSBIRDGE ROAD
Owner Addr2: Not reported
Owner City,St,Zip: BRONX, NY 10468
Owner Country: United States of America
HW Code: V00181
Waste Type: TETRACHLOROETHYLENE (PCE)
Waste Quantity: UNKNOWN
Waste Code: Not reported
HW Code: V00181
Waste Type: TOLUENE
Waste Quantity: UNKNOWN
Waste Code: Not reported
HW Code: V00181
Waste Type: XYLENE (MIXED)
Waste Quantity: UNKNOWN
Waste Code: Not reported
HW Code: V00181
Waste Type: ETHYLBENZENE
Waste Quantity: UNKNOWN
Waste Code: Not reported
HW Code: V00181
Waste Type: BENZENE
Waste Quantity: UNKNOWN
Waste Code: Not reported
HW Code: V00181
Waste Type: tetrachloroethene (PCE)
Waste Quantity: UNKNOWN
Waste Code: Not reported
Crossref ID: 2004000244967
Cross Ref Type Code: 25
Cross Ref Type: County Recording Identifier
Record Added Date: 2011-02-10 13:10:00
Record Updated: 2011-02-10 13:10:00
Updated By: SMMARTIN
Crossref ID: D2-0003-98-12(R
Cross Ref Type Code: 20
Cross Ref Type: Haz. Substance ID
Record Added Date: 2000-11-30 16:07:00
Record Updated: 2005-02-24 15:54:00

2614 KINGSBRIDGE CORP (Continued) **U001836650**

Updated By: VCPTRANS

Name: JEWISH HOME FOR THE AGED
Address: 2614 UNIVERSITY AVENUE
City,State,Zip: BRONX, NY 10468
Site Code: 57987
Control Name: Landuse Restriction
HW Code: V00181
Control Code: 25
Control Type: INST
Dt record added: 08/05/2008
Dt rec updated: 05/01/2024
Updated By: MCSALAZA
Site Code: 57987
Site Description: "Location: The site is located in an urban area in Bronx County. The site encompasses about 0.5 acres and is located at 2614 and 2620 University Avenue, Bronx County, Block 3215, Lot 11 and Lot 14. Site Features: The new building (a home and hospital for the aged) has been constructed and consists of seven floors with 50 residential units of affordable housing for seniors. Current Zoning/Use: The current use is a home and hospital of senior citizens. Surrounding uses also include residential and commercial. Historical Use: The 2614 Kingsbridge Corporation had operated a parking garage at the site since it purchased the property in 1973. Historical information indicated that there were three 550-gallon gasoline underground storage tanks USTs located beneath the garage. Phase II investigation identified petroleum impacts to the soil and groundwater. Additional sampling identified a release of tetrachloroethene (PCE) believed to be from a former dry cleaner offsite at 2628 University Ave. and a gasoline release from the former underground storage tanks at 2614 University Avenue. Site Geology and Hydrogeology: The site is underlain by a thin veneer (less than 6-inches to 8-feet) of low permeability, unconsolidated overburden on top of dense crystalline bedrock. The overburden is primarily silt and clay (weathered bedrock) with pockets of fill and thin lenses of native fine sand and rock fragments. Groundwater is not present at all locations in the overburden. Groundwater has been measured to flow from University Avenue southeasterly toward Aqueduct Avenue at a gradient of approximately 0.03 ft/ft. "
Env Problem: "Nature and Extent of Contamination: Prior to Remediation - Contaminants of concern at the site included chlorinated volatile organic compounds (cVOCs) consisting of cis-1,2-dichloroethene, trichloroethene, and tetrachloroethene, as well as non-chlorinated petroleum VOCs such as benzene, ethyl-benzene, toluene, and xylene (BTEX). Impacted media included soil, soil gas, and groundwater. As a result of the remediation implemented at the site, concentrations of the contaminants of concern declined substantially. Post Remediation - The remedial measures commenced in 2000 and involved excavation and removal of the USTs and contaminated soils; installation and operation of a Soil Vapor Extraction (SVE) system to address any residual contamination; a Sub-slab Depressurization System (SSDS) beneath the new building; and groundwater monitoring to assess the effectiveness of these remedial actions. A total of 3,070 tons of contaminated soil was removed and disposed off-site. The SVE system operated continuously for two years. The semi-annual groundwater monitoring program was implemented in June 2001, following completion of the remedy. Engineering and Institutional Controls (ECs/ICs),

2614 KINGSBRIDGE CORP (Continued) **U001836650**

including a Site Management Plan and deed restrictions, are in-place. Engineering controls consist of a composite cover system, vapor barrier and active sub-slab depressurization system. The remediation was completed in April 2007 with the approval of the Site Management Plan and issuance of the VCA Release letter. "

Health Problem: "Volatile organic compounds are present in the groundwater at this site, however, exposure via ingestion is not expected as the area is served by public water. The potential for soil vapor intrusion in the on-site building has been mitigated by the installation and operation of a sub-slab depressurization system under the building. "

Dump: False
Structure: True
Lagoon: False
Landfill: False
Pond: False
Disp Start: 1973
Disp Term: 1999
Lat/Long: Not reported
Dell: False
Record Add: 2007-03-22 13:50:00
Record Upd: 2007-03-29 10:07:00
Updated By: AAANASTA
Own Op: 6
Sub Type: P03
Owner Name: Giselle matos
Owner Company: 2614 Kingsbridge Corporation c/o MMS Group
Owner Address: 2614 UNIVERSITY AVE
Owner Addr2: Not reported
Owner City,St,Zip: BRONX, NY 10468
Owner Country: United States of America
Own Op: 1
Sub Type: 06
Owner Name: 2614 KINGSBRIDGE CORPORATION
Owner Company: 2614 KINGSBRIDGE CORPORATION
Owner Address: 100 WEST KINGSBIRDGE ROAD
Owner Addr2: Not reported
Owner City,St,Zip: BRONX, NY 10468
Owner Country: United States of America
HW Code: V00181
Waste Type: TETRACHLOROETHYLENE (PCE)
Waste Quantity: UNKNOWN
Waste Code: Not reported
HW Code: V00181
Waste Type: TOLUENE
Waste Quantity: UNKNOWN
Waste Code: Not reported
HW Code: V00181
Waste Type: XYLENE (MIXED)
Waste Quantity: UNKNOWN
Waste Code: Not reported
HW Code: V00181
Waste Type: ETHYLBENZENE
Waste Quantity: UNKNOWN
Waste Code: Not reported
HW Code: V00181
Waste Type: BENZENE
Waste Quantity: UNKNOWN

2614 KINGSBRIDGE CORP (Continued) **U001836650**

Waste Code: Not reported
HW Code: V00181
Waste Type: tetrachloroethene (PCE)
Waste Quantity: UNKNOWN
Waste Code: Not reported
Crossref ID: 2004000244967
Cross Ref Type Code: 25
Cross Ref Type: County Recording Identifier
Record Added Date: 2011-02-10 13:10:00
Record Updated: 2011-02-10 13:10:00
Updated By: SMMARTIN
Crossref ID: D2-0003-98-12(R
Cross Ref Type Code: 20
Cross Ref Type: Haz. Substance ID
Record Added Date: 2000-11-30 16:07:00
Record Updated: 2005-02-24 15:54:00
Updated By: VCPTRANS

Name: JEWISH HOME FOR THE AGED
Address: 2614 UNIVERSITY AVENUE
City,State,Zip: BRONX, NY 10468
Site Code: 57987
Control Name: Deed Restriction
HW Code: V00181
Control Code: A
Control Type: INST
Dt record added: 08/05/2008
Dt rec updated: 05/01/2024
Updated By: MCSALAZA
Site Code: 57987
Site Description: "Location: The site is located in an urban area in Bronx County. The site encompasses about 0.5 acres and is located at 2614 and 2620 University Avenue, Bronx County, Block 3215, Lot 11 and Lot 14. Site Features: The new building (a home and hospital for the aged) has been constructed and consists of seven floors with 50 residential units of affordable housing for seniors. Current Zoning/Use: The current use is a home and hospital of senior citizens. Surrounding uses also include residential and commercial. Historical Use: The 2614 Kingsbridge Corporation had operated a parking garage at the site since it purchased the property in 1973. Historical information indicated that there were three 550-gallon gasoline underground storage tanks USTs located beneath the garage. Phase II investigation identified petroleum impacts to the soil and groundwater. Additional sampling identified a release of tetrachloroethene (PCE) believed to be from a former dry cleaner offsite at 2628 University Ave. and a gasoline release from the former underground storage tanks at 2614 University Avenue. Site Geology and Hydrogeology: The site is underlain by a thin veneer (less than 6-inches to 8-feet) of low permeability, unconsolidated overburden on top of dense crystalline bedrock. The overburden is primarily silt and clay (weathered bedrock) with pockets of fill and thin lenses of native fine sand and rock fragments. Groundwater is not present at all locations in the overburden. Groundwater has been measured to flow from University Avenue southeasterly toward Aqueduct Avenue at a gradient of approximately 0.03 ft/ft. "
Env Problem: "Nature and Extent of Contamination: Prior to Remediation - Contaminants of concern at the site included chlorinated volatile

2614 KINGSBRIDGE CORP (Continued) **U001836650**

organic compounds (cVOCs) consisting of cis-1,2-dichloroethene, trichloroethene, and tetrachloroethene, as well as non-chlorinated petroleum VOCs such as benzene, ethyl-benzene, toluene, and xylene (BTEX). Impacted media included soil, soil gas, and groundwater. As a result of the remediation implemented at the site, concentrations of the contaminants of concern declined substantially. Post Remediation - The remedial measures commenced in 2000 and involved excavation and removal of the USTs and contaminated soils; installation and operation of a Soil Vapor Extraction (SVE) system to address any residual contamination; a Sub-slab Depressurization System (SSDS) beneath the new building; and groundwater monitoring to assess the effectiveness of these remedial actions. A total of 3,070 tons of contaminated soil was removed and disposed off-site. The SVE system operated continuously for two years. The semi-annual groundwater monitoring program was implemented in June 2001, following completion of the remedy. Engineering and Institutional Controls (ECs/ICs), including a Site Management Plan and deed restrictions, are in-place. Engineering controls consist of a composite cover system, vapor barrier and active sub-slab depressurization system. The remediation was completed in April 2007 with the approval of the Site Management Plan and issuance of the VCA Release letter. "

Health Problem: "Volatile organic compounds are present in the groundwater at this site, however, exposure via ingestion is not expected as the area is served by public water. The potential for soil vapor intrusion in the on-site building has been mitigated by the installation and operation of a sub-slab depressurization system under the building. "

Dump: False
Structure: True
Lagoon: False
Landfill: False
Pond: False
Disp Start: 1973
Disp Term: 1999
Lat/Long: Not reported
Dell: False
Record Add: 2007-03-22 13:50:00
Record Upd: 2007-03-29 10:07:00
Updated By: AAANASTA
Own Op: 6
Sub Type: P03
Owner Name: Giselle matos
Owner Company: 2614 Kingsbridge Corporation c/o MMS Group
Owner Address: 2614 UNIVERSITY AVE
Owner Addr2: Not reported
Owner City,St,Zip: BRONX, NY 10468
Owner Country: United States of America
Own Op: 1
Sub Type: 06
Owner Name: 2614 KINGSBRIDGE CORPORATION
Owner Company: 2614 KINGSBRIDGE CORPORATION
Owner Address: 100 WEST KINGSBIRDGE ROAD
Owner Addr2: Not reported
Owner City,St,Zip: BRONX, NY 10468
Owner Country: United States of America
HW Code: V00181
Waste Type: TETRACHLOROETHYLENE (PCE)
Waste Quantity: UNKNOWN

2614 KINGSBRIDGE CORP (Continued) **U001836650**

Waste Code: Not reported
HW Code: V00181
Waste Type: TOLUENE
Waste Quantity: UNKNOWN
Waste Code: Not reported
HW Code: V00181
Waste Type: XYLENE (MIXED)
Waste Quantity: UNKNOWN
Waste Code: Not reported
HW Code: V00181
Waste Type: ETHYLBENZENE
Waste Quantity: UNKNOWN
Waste Code: Not reported
HW Code: V00181
Waste Type: BENZENE
Waste Quantity: UNKNOWN
Waste Code: Not reported
HW Code: V00181
Waste Type: tetrachloroethene (PCE)
Waste Quantity: UNKNOWN
Waste Code: Not reported
Crossref ID: 2004000244967
Cross Ref Type Code: 25
Cross Ref Type: County Recording Identifier
Record Added Date: 2011-02-10 13:10:00
Record Updated: 2011-02-10 13:10:00
Updated By: SMMARTIN
Crossref ID: D2-0003-98-12(R
Cross Ref Type Code: 20
Cross Ref Type: Haz. Substance ID
Record Added Date: 2000-11-30 16:07:00
Record Updated: 2005-02-24 15:54:00
Updated By: VCPTRANS

Name: JEWISH HOME FOR THE AGED
Address: 2614 UNIVERSITY AVENUE
City,State,Zip: BRONX, NY 10468
Site Code: 57987
Control Name: Soil Management Plan
HW Code: V00181
Control Code: 14
Control Type: INST
Dt record added: 08/05/2008
Dt rec updated: 05/01/2024
Updated By: MCSALAZA
Site Code: 57987
Site Description: "Location: The site is located in an urban area in Bronx County. The site encompasses about 0.5 acres and is located at 2614 and 2620 University Avenue, Bronx County, Block 3215, Lot 11 and Lot 14. Site Features: The new building (a home and hospital for the aged) has been constructed and consists of seven floors with 50 residential units of affordable housing for seniors. Current Zoning/Use: The current use is a home and hospital of senior citizens. Surrounding uses also include residential and commercial. Historical Use: The 2614 Kingsbridge Corporation had operated a parking garage at the site since it purchased the property in 1973. Historical information indicated that there were three 550-gallon gasoline underground

2614 KINGSBRIDGE CORP (Continued) **U001836650**

storage tanks USTs located beneath the garage. Phase II investigation identified petroleum impacts to the soil and groundwater. Additional sampling identified a release of tetrachloroethene (PCE) believed to be from a former dry cleaner offsite at 2628 University Ave. and a gasoline release from the former underground storage tanks at 2614 University Avenue. Site Geology and Hydrogeology: The site is underlain by a thin veneer (less than 6-inches to 8-feet) of low permeability, unconsolidated overburden on top of dense crystalline bedrock. The overburden is primarily silt and clay (weathered bedrock) with pockets of fill and thin lenses of native fine sand and rock fragments. Groundwater is not present at all locations in the overburden. Groundwater has been measured to flow from University Avenue southeasterly toward Aqueduct Avenue at a gradient of approximately 0.03 ft/ft. "

Env Problem: "Nature and Extent of Contamination: Prior to Remediation - Contaminants of concern at the site included chlorinated volatile organic compounds (cVOCs) consisting of cis-1,2-dichloroethene, trichloroethene, and tetrachloroethene, as well as non-chlorinated petroleum VOCs such as benzene, ethyl-benzene, toluene, and xylene (BTEX). Impacted media included soil, soil gas, and groundwater. As a result of the remediation implemented at the site, concentrations of the contaminants of concern declined substantially. Post Remediation - The remedial measures commenced in 2000 and involved excavation and removal of the USTs and contaminated soils; installation and operation of a Soil Vapor Extraction (SVE) system to address any residual contamination; a Sub-slab Depressurization System (SSDS) beneath the new building; and groundwater monitoring to assess the effectiveness of these remedial actions. A total of 3,070 tons of contaminated soil was removed and disposed off-site. The SVE system operated continuously for two years. The semi-annual groundwater monitoring program was implemented in June 2001, following completion of the remedy. Engineering and Institutional Controls (ECs/ICs), including a Site Management Plan and deed restrictions, are in-place. Engineering controls consist of a composite cover system, vapor barrier and active sub-slab depressurization system. The remediation was completed in April 2007 with the approval of the Site Management Plan and issuance of the VCA Release letter. "

Health Problem: "Volatile organic compounds are present in the groundwater at this site, however, exposure via ingestion is not expected as the area is served by public water. The potential for soil vapor intrusion in the on-site building has been mitigated by the installation and operation of a sub-slab depressurization system under the building. "

Dump: False
Structure: True
Lagoon: False
Landfill: False
Pond: False
Disp Start: 1973
Disp Term: 1999
Lat/Long: Not reported
Dell: False
Record Add: 2007-03-22 13:50:00
Record Upd: 2007-03-29 10:07:00
Updated By: AAANASTA
Own Op: 6
Sub Type: P03
Owner Name: Giselle matos

2614 KINGSBRIDGE CORP (Continued) **U001836650**

Owner Company: 2614 Kingsbridge Corporation c/o MMS Group
Owner Address: 2614 UNIVERSITY AVE
Owner Addr2: Not reported
Owner City,St,Zip: BRONX, NY 10468
Owner Country: United States of America
Own Op: 1
Sub Type: 06
Owner Name: 2614 KINGSBRIDGE CORPORATION
Owner Company: 2614 KINGSBRIDGE CORPORATION
Owner Address: 100 WEST KINGSBIRDGE ROAD
Owner Addr2: Not reported
Owner City,St,Zip: BRONX, NY 10468
Owner Country: United States of America
HW Code: V00181
Waste Type: TETRACHLOROETHYLENE (PCE)
Waste Quantity: UNKNOWN
Waste Code: Not reported
HW Code: V00181
Waste Type: TOLUENE
Waste Quantity: UNKNOWN
Waste Code: Not reported
HW Code: V00181
Waste Type: XYLENE (MIXED)
Waste Quantity: UNKNOWN
Waste Code: Not reported
HW Code: V00181
Waste Type: ETHYLBENZENE
Waste Quantity: UNKNOWN
Waste Code: Not reported
HW Code: V00181
Waste Type: BENZENE
Waste Quantity: UNKNOWN
Waste Code: Not reported
HW Code: V00181
Waste Type: tetrachloroethene (PCE)
Waste Quantity: UNKNOWN
Waste Code: Not reported
Crossref ID: 2004000244967
Cross Ref Type Code: 25
Cross Ref Type: County Recording Identifier
Record Added Date: 2011-02-10 13:10:00
Record Updated: 2011-02-10 13:10:00
Updated By: SMMARTIN
Crossref ID: D2-0003-98-12(R
Cross Ref Type Code: 20
Cross Ref Type: Haz. Substance ID
Record Added Date: 2000-11-30 16:07:00
Record Updated: 2005-02-24 15:54:00
Updated By: VCPTRANS

VCP:
Name: JEWISH HOME FOR THE AGED
Address: 2614 UNIVERSITY AVENUE
City,State,Zip: BRONX, NY 10468
Program Type: VCP
Site Code: 57987
HW Code: V00181

2614 KINGSBRIDGE CORP (Continued) **U001836650**

Site Class:	C
SWIS:	301
Region:	2
Town:	New York City
Acres:	0.500
Date Record Added:	11/30/2000
Date Record Updated:	07/09/2018
Updated By:	JHOCONNE
Site Description:	"Location: The site is located in an urban area in Bronx County. The site encompasses about 0.5 acres and is located at 2614 and 2620 University Avenue, Bronx County, Block 3215, Lot 11 and Lot 14. Site Features: The new building (a home and hospital for the aged) has been constructed and consists of seven floors with 50 residential units of affordable housing for seniors. Current Zoning/Use: The current use is a home and hospital of senior citizens. Surrounding uses also include residential and commercial. Historical Use: The 2614 Kingsbridge Corporation had operated a parking garage at the site since it purchased the property in 1973. Historical information indicated that there were three 550-gallon gasoline underground storage tanks USTs located beneath the garage. Phase II investigation identified petroleum impacts to the soil and groundwater. Additional sampling identified a release of tetrachloroethene (PCE) believed to be from a former dry cleaner offsite at 2628 University Ave. and a gasoline release from the former underground storage tanks at 2614 University Avenue. Site Geology and Hydrogeology: The site is underlain by a thin veneer (less than 6-inches to 8-feet) of low permeability, unconsolidated overburden on top of dense crystalline bedrock. The overburden is primarily silt and clay (weathered bedrock) with pockets of fill and thin lenses of native fine sand and rock fragments. Groundwater is not present at all locations in the overburden. Groundwater has been measured to flow from University Avenue southeasterly toward Aqueduct Avenue at a gradient of approximately 0.03 ft/ft. "
Env Problem:	"Nature and Extent of Contamination: Prior to Remediation - Contaminants of concern at the site included chlorinated volatile organic compounds (cVOCs) consisting of cis-1,2-dichloroethene, trichloroethene, and tetrachloroethene, as well as non-chlorinated petroleum VOCs such as benzene, ethyl-benzene, toluene, and xylene (BTEX). Impacted media included soil, soil gas, and groundwater. As a result of the remediation implemented at the site, concentrations of the contaminants of concern declined substantially. Post Remediation - The remedial measures commenced in 2000 and involved excavation and removal of the USTs and contaminated soils; installation and operation of a Soil Vapor Extraction (SVE) system to address any residual contamination; a Sub-slab Depressurization System (SSDS) beneath the new building; and groundwater monitoring to assess the effectiveness of these remedial actions. A total of 3,070 tons of contaminated soil was removed and disposed off-site. The SVE system operated continuously for two years. The semi-annual groundwater monitoring program was implemented in June 2001, following completion of the remedy. Engineering and Institutional Controls (ECs/ICs), including a Site Management Plan and deed restrictions, are in-place. Engineering controls consist of a composite cover system, vapor barrier and active sub-slab depressurization system. The remediation was completed in April 2007 with the approval of the Site Management Plan and issuance of the VCA Release letter. "
Health Problem:	"Volatile organic compounds are present in the groundwater at this

2614 KINGSBRIDGE CORP (Continued) **U001836650**

site, however, exposure via ingestion is not expected as the area is served by public water. The potential for soil vapor intrusion in the on-site building has been mitigated by the installation and operation of a sub-slab depressurization system under the building. "

Dump:	False
Structure:	True
Lagoon:	False
Landfill:	False
Pond:	False
Disp Start:	1973
Disp Term:	1999
Lat/Long:	Not reported
Dell:	False
Record Add:	2007-03-22 13:50:00
Record Upd:	2007-03-29 10:07:00
Updated By:	AAANASTA
Own Op:	6
Sub Type:	P03
Owner Name:	Giselle matos
Owner Company:	2614 Kingsbridge Corporation c/o MMS Group
Owner Address:	2614 UNIVERSITY AVE
Owner Addr2:	Not reported
Owner City,St,Zip:	BRONX, NY 10468
Owner Country:	United States of America
Own Op:	1
Sub Type:	06
Owner Name:	2614 KINGSBRIDGE CORPORATION
Owner Company:	2614 KINGSBRIDGE CORPORATION
Owner Address:	100 WEST KINGSBIRDGE ROAD
Owner Addr2:	Not reported
Owner City,St,Zip:	BRONX, NY 10468
Owner Country:	United States of America
HW Code:	V00181
Waste Type:	TETRACHLOROETHYLENE (PCE)
Waste Quantity:	UNKNOWN
Waste Code:	Not reported
HW Code:	V00181
Waste Type:	TOLUENE
Waste Quantity:	UNKNOWN
Waste Code:	Not reported
HW Code:	V00181
Waste Type:	XYLENE (MIXED)
Waste Quantity:	UNKNOWN
Waste Code:	Not reported
HW Code:	V00181
Waste Type:	ETHYLBENZENE
Waste Quantity:	UNKNOWN
Waste Code:	Not reported
HW Code:	V00181
Waste Type:	BENZENE
Waste Quantity:	UNKNOWN
Waste Code:	Not reported
HW Code:	V00181
Waste Type:	tetrachloroethene (PCE)
Waste Quantity:	UNKNOWN
Waste Code:	Not reported
Crossref ID:	2004000244967

2614 KINGSBRIDGE CORP (Continued) **U001836650**

Cross Ref Type Code:	25
Cross Ref Type:	County Recording Identifier
Record Added Date:	2011-02-10 13:10:00
Record Updated:	2011-02-10 13:10:00
Updated By:	SMMARTIN
Crossref ID:	D2-0003-98-12(R
Cross Ref Type Code:	20
Cross Ref Type:	Haz. Substance ID
Record Added Date:	2000-11-30 16:07:00
Record Updated:	2005-02-24 15:54:00
Updated By:	VCPTRANS

O174 **2614 KINGSBRIDGE CORP** **UST FINDER** **1028568048**
WSW **2614 UNIVERSITY AV** **N/A**
< 1/8 **BRONX, NY 10468**
0.122 mi.
646 ft. **Site 11 of 12 in cluster O**

Relative:
Higher

Actual:
137 ft.

UST FINDER:

Object ID:	303746
Facility ID:	NY13159
Name:	2614 KINGSBRIDGE CORP
Address:	2614 UNIVERSITY AV
City,State,Zip:	BRONX, NY 10468
Address Match Type:	Not reported
Open USTs:	0
Closed USTs:	3
TOS USTs:	0
Population 1500ft:	22238
Private Wells 1500ft:	0
Within 100yr Floodplain:	No
Land Use:	Developed, High Intensity
Within SPA:	No
SPA PWS Facility ID:	Not reported
SPA Water Type:	Not reported
SPA Facility Type:	Not reported
SPA HUC12:	Not reported
Within WHPA:	No
WHPA PWS Facility ID:	Not reported
WHPA Water Type:	Not reported
WHPA Facility Type:	Not reported
WHPA HUC12:	Not reported
Facility Status:	Closed UST(s)
Date of Last Inspection:	Not reported
EPA Region:	2
Tribe:	Not reported
Coordinate Source:	State
X Coord:	-73.901804
Y Coord:	40.8672120000001
Latitude:	40.867212
Longitude:	-73.901804

UST FINDER:

Object ID:	1201618
Facility ID:	NY13159
Tank ID:	NY14444
Tank Status:	Closed
Installation Date:	1965/12/01 16:00:01+00

2614 KINGSBRIDGE CORP (Continued) **1028568048**

Removal Date:	Not reported
Tank Capacity:	550
Substances:	Not reported
Tank Wall Type:	Not reported
Object ID:	1201619
Facility ID:	NY13159
Tank ID:	NY14445
Tank Status:	Closed
Installation Date:	1965/12/01 16:00:01+00
Removal Date:	Not reported
Tank Capacity:	550
Substances:	Not reported
Tank Wall Type:	Not reported
Object ID:	1201620
Facility ID:	NY13159
Tank ID:	NY16675
Tank Status:	Closed
Installation Date:	1965/12/01 16:00:01+00
Removal Date:	Not reported
Tank Capacity:	550
Substances:	Not reported
Tank Wall Type:	Not reported

O175 **KINGSBRIDGE GARAGE** **RCRA NonGen / NLR** **1001127938**
WSW **2614 UNIVERSITY AVE** **FINDS** **NYR000035600**
< 1/8 **BRONX, NY 10468** **ECHO**
0.122 mi.
646 ft. **Site 12 of 12 in cluster O**

Relative: **Higher**
Actual: **137 ft.**

RCRA Listings:

Date Form Received by Agency:	20070101
Handler Name:	Kingsbridge Garage
Handler Address:	University Ave
Handler City,State,Zip:	BRONX, NY 10468-4154
EPA ID:	NYR000035600
Contact Name:	Not reported
Contact Address:	UNIVERSITY AVE
Contact City,State,Zip:	BRONX, NY 10468
Contact Telephone:	Not reported
Contact Fax:	Not reported
Contact Email:	Not reported
Contact Title:	Not reported
EPA Region:	02
Land Type:	Private
Federal Waste Generator Description:	Not a generator, verified
Non-Notifier:	Not reported
Biennial Report Cycle:	Not reported
Accessibility:	Not reported
Active Site Indicator:	Not reported
State District Owner:	Ny
State District:	NYSDEC R2
Mailing Address:	UNIVERSITY AVE
Mailing City,State,Zip:	BRONX, NY 10468
Owner Name:	2614 Kingsbridge Corp
Owner Type:	Private

KINGSBRIDGE GARAGE (Continued) **1001127938**

Operator Name:	2614 Kingsbridge Corp
Operator Type:	Private
Short-Term Generator Activity:	No
Importer Activity:	No
Mixed Waste Generator:	No
Transporter Activity:	No
Transfer Facility Activity:	No
Recycler Activity with Storage:	No
Small Quantity On-Site Burner Exemption:	No
Smelting Melting and Refining Furnace Exemption:	No
Underground Injection Control:	No
Off-Site Waste Receipt:	No
Universal Waste Indicator:	No
Universal Waste Destination Facility:	No
Federal Universal Waste:	No
Active Site State-Reg Handler:	---
Federal Facility Indicator:	Not reported
Hazardous Secondary Material Indicator:	N
Sub-Part K Indicator:	Not reported
2018 GPRA Permit Baseline:	Not on the Baseline
2018 GPRA Renewals Baseline:	Not on the Baseline
202 GPRA Corrective Action Baseline:	No
Subject to Corrective Action Universe:	No
Non-TSDFs Where RCRA CA has Been Imposed Universe:	No
Corrective Action Priority Ranking:	No NCAPS ranking
Environmental Control Indicator:	No
Institutional Control Indicator:	No
Human Exposure Controls Indicator:	N/A
Groundwater Controls Indicator:	N/A
Significant Non-Complier Universe:	No
Unaddressed Significant Non-Complier Universe:	No
Addressed Significant Non-Complier Universe:	No
Significant Non-Complier With a Compliance Schedule Universe:	No
Financial Assurance Required:	Not reported
Handler Date of Last Change:	20150414
Recognized Trader-Importer:	No
Recognized Trader-Exporter:	No
Importer of Spent Lead Acid Batteries:	No
Exporter of Spent Lead Acid Batteries:	No
Recycler Activity Without Storage:	No
Manifest Broker:	No
Sub-Part P Indicator:	No

Hazardous Waste Summary:

Waste Code:	D001
Waste Description:	Ignitable Waste
Waste Code:	D008
Waste Description:	Lead
Waste Code:	D039
Waste Description:	Tetrachloroethylene
Waste Code:	D040
Waste Description:	Trichloroethylene

KINGSBRIDGE GARAGE (Continued) **1001127938**

Handler - Owner Operator:

Owner/Operator Indicator:	Owner
Owner/Operator Name: 2614 KINGSBRIDGE CORP	
Legal Status:	Private
Date Became Current:	Not reported
Date Ended Current:	Not reported
Owner/Operator Address:	2614 UNIVERSITY AVE
Owner/Operator City,State,Zip:	BRONX, NY 10468
Owner/Operator Telephone:	718-579-0508
Owner/Operator Telephone Ext:	Not reported
Owner/Operator Fax:	Not reported
Owner/Operator Email:	Not reported

Owner/Operator Indicator:	Operator
Owner/Operator Name: 2614 KINGSBRIDGE CORP	
Legal Status:	Private
Date Became Current:	Not reported
Date Ended Current:	Not reported
Owner/Operator Address:	2614 UNIVERSITY AVE
Owner/Operator City,State,Zip:	BRONX, NY 10468
Owner/Operator Telephone:	718-579-0508
Owner/Operator Telephone Ext:	Not reported
Owner/Operator Fax:	Not reported
Owner/Operator Email:	Not reported

Owner/Operator Indicator:	Owner
Owner/Operator Name: 2614 KINGSBRIDGE CORP	
Legal Status:	Private
Date Became Current:	Not reported
Date Ended Current:	Not reported
Owner/Operator Address:	2614 UNIVERSITY AVE
Owner/Operator City,State,Zip:	BRONX, NY 10468
Owner/Operator Telephone:	718-579-0508
Owner/Operator Telephone Ext:	Not reported
Owner/Operator Fax:	Not reported
Owner/Operator Email:	Not reported

Historic Generators:

Receive Date:	19990708
Handler Name: KINGSBRIDGE GARAGE	
Federal Waste Generator Description:	Not a generator, verified
State District Owner:	Ny
Large Quantity Handler of Universal Waste:	No
Recognized Trader Importer:	No
Recognized Trader Exporter:	No
Spent Lead Acid Battery Importer:	No
Spent Lead Acid Battery Exporter:	No
Current Record:	No
Non Storage Recycler Activity:	Not reported
Electronic Manifest Broker:	Not reported

Receive Date:	20060101
Handler Name: KINGSBRIDGE GARAGE	
Federal Waste Generator Description:	Not a generator, verified
State District Owner:	Ny
Large Quantity Handler of Universal Waste:	No

KINGSBRIDGE GARAGE (Continued) **1001127938**

Recognized Trader Importer:	No
Recognized Trader Exporter:	No
Spent Lead Acid Battery Importer:	No
Spent Lead Acid Battery Exporter:	No
Current Record:	No
Non Storage Recycler Activity:	Not reported
Electronic Manifest Broker:	Not reported

Receive Date:	20070101
Handler Name: KINGSBRIDGE GARAGE	
Federal Waste Generator Description:	Not a generator, verified
State District Owner:	Ny
Large Quantity Handler of Universal Waste:	No
Recognized Trader Importer:	No
Recognized Trader Exporter:	No
Spent Lead Acid Battery Importer:	No
Spent Lead Acid Battery Exporter:	No
Current Record:	Yes
Non Storage Recycler Activity:	Not reported
Electronic Manifest Broker:	Not reported

Receive Date:	19970211
Handler Name: KINGSBRIDGE GARAGE	
Federal Waste Generator Description:	Small Quantity Generator
State District Owner:	Ny
Large Quantity Handler of Universal Waste:	No
Recognized Trader Importer:	No
Recognized Trader Exporter:	No
Spent Lead Acid Battery Importer:	No
Spent Lead Acid Battery Exporter:	No
Current Record:	No
Non Storage Recycler Activity:	Not reported
Electronic Manifest Broker:	Not reported

List of NAICS Codes and Descriptions:
NAICS Codes: No NAICS Codes Found

Facility Has Received Notices of Violations:
Violations: No Violations Found

Evaluation Action Summary:
Evaluations: No Evaluations Found

FINDS:
Registry ID: 110004532364

Click Here for FRS Facility Detail Report:

Environmental Interest/Information System:
The Resource Conservation and Recovery Act Information System (RCRAInfo) is EPA's comprehensive information system in support of the Resource Conservation and Recovery Act (RCRA) of 1976 and the Hazardous and Solid Waste Amendments (HSWA) of 1984. It tracks many types of information about generators, transporters, treaters, storers, and disposers of hazardous waste.

KINGSBRIDGE GARAGE (Continued) **1001127938**

Click this hyperlink while viewing on your computer to access additional FINDS: detail in the EDR Site Report.

ECHO:

Envid:	1001127938
Registry ID:	110004532364
DFR URL:	http://echo.epa.gov/detailed-facility-report?fid=110004532364
Name:	KINGSBRIDGE GARAGE
Address:	2614 UNIVERSITY AVE
City,State,Zip:	BRONX, NY 10468

V176 **CON EDISON MANHOLE: 11893** **RCRA NonGen / NLR** **1016968349**
WSW **2585 UNIVERSITY AVE** **NY MANIFEST** **NYP004419602**
< 1/8 **BRONX, NY 10453**
0.122 mi.
646 ft. **Site 1 of 10 in cluster V**

Relative: **Higher**

Actual: **141 ft.**

RCRA Listings:

Date Form Received by Agency:	20140215
Handler Name:	Con Edison Manhole: 11893
Handler Address:	University Ave
Handler City,State,Zip:	BRONX, NY 10453
EPA ID:	NYP004419602
Contact Name:	THOMAS TEELING
Contact Address:	Not reported
Contact City,State,Zip:	Not reported
Contact Telephone:	212-460-3770
Contact Fax:	Not reported
Contact Email:	Not reported
Contact Title:	SENIOR SCIENTIST
EPA Region:	02
Land Type:	Private
Federal Waste Generator Description:	Not a generator, verified
Non-Notifier:	Not reported
Biennial Report Cycle:	Not reported
Accessibility:	Not reported
Active Site Indicator:	Not reported
State District Owner:	Ny
State District:	NYSDEC R2
Mailing Address:	IRVING PL, 15TH FL NE
Mailing City,State,Zip:	NEW YORK, NY 10003
Owner Name:	Not reported
Owner Type:	Not reported
Operator Name:	Not reported
Operator Type:	Not reported
Short-Term Generator Activity:	No
Importer Activity:	No
Mixed Waste Generator:	No
Transporter Activity:	No
Transfer Facility Activity:	No
Recycler Activity with Storage:	No
Small Quantity On-Site Burner Exemption:	No
Smelting Melting and Refining Furnace Exemption:	No
Underground Injection Control:	No
Off-Site Waste Receipt:	No
Universal Waste Indicator:	No
Universal Waste Destination Facility:	No

CON EDISON MANHOLE: 11893 (Continued) **1016968349**

Federal Universal Waste:	No
Active Site State-Reg Handler:	---
Federal Facility Indicator:	Not reported
Hazardous Secondary Material Indicator:	N
Sub-Part K Indicator:	Not reported
2018 GPRA Permit Baseline:	Not on the Baseline
2018 GPRA Renewals Baseline:	Not on the Baseline
202 GPRA Corrective Action Baseline:	No
Subject to Corrective Action Universe:	No
Non-TSDFs Where RCRA CA has Been Imposed Universe:	No
Corrective Action Priority Ranking:	No NCAPS ranking
Environmental Control Indicator:	No
Institutional Control Indicator:	No
Human Exposure Controls Indicator:	N/A
Groundwater Controls Indicator:	N/A
Significant Non-Complier Universe:	No
Unaddressed Significant Non-Complier Universe:	No
Addressed Significant Non-Complier Universe:	No
Significant Non-Complier With a Compliance Schedule Universe:	No
Financial Assurance Required:	Not reported
Handler Date of Last Change:	20141014
Recognized Trader-Importer:	No
Recognized Trader-Exporter:	No
Importer of Spent Lead Acid Batteries:	No
Exporter of Spent Lead Acid Batteries:	No
Recycler Activity Without Storage:	No
Manifest Broker:	No
Sub-Part P Indicator:	No

Historic Generators:

Receive Date:	20140115
Handler Name:	CON EDISON MANHOLE: 11893
Federal Waste Generator Description:	Conditionally Exempt Small Quantity Generator
State District Owner:	Ny
Large Quantity Handler of Universal Waste:	No
Recognized Trader Importer:	No
Recognized Trader Exporter:	No
Spent Lead Acid Battery Importer:	No
Spent Lead Acid Battery Exporter:	No
Current Record:	No
Non Storage Recycler Activity:	Not reported
Electronic Manifest Broker:	Not reported

Receive Date:	20140215
Handler Name:	CON EDISON MANHOLE: 11893
Federal Waste Generator Description:	Not a generator, verified
State District Owner:	Ny
Large Quantity Handler of Universal Waste:	No
Recognized Trader Importer:	No
Recognized Trader Exporter:	No
Spent Lead Acid Battery Importer:	No
Spent Lead Acid Battery Exporter:	No
Current Record:	Yes
Non Storage Recycler Activity:	Not reported
Electronic Manifest Broker:	Not reported

CON EDISON MANHOLE: 11893 (Continued) **1016968349**

List of NAICS Codes and Descriptions:
NAICS Codes: No NAICS Codes Found

Facility Has Received Notices of Violations:
Violations: No Violations Found

Evaluation Action Summary:
Evaluations: No Evaluations Found

NY MANIFEST:

EPA ID:	NYP004419602
Country:	USA
Name:	CON EDISON
Address:	2585 UNIVERSITY AVE
Address 2:	Not reported
City,State,Zip:	BRONX, NY 10453
Zip 4:	Not reported
Location Address 1:	2585 UNIVERSITY AVE
Location Address 2:	Not reported
Location City,State,Zip:	BRONX, NY 10453
Location Zip 4:	Not reported
Facility Status:	Not reported
Total Tanks:	Not reported
Code:	BP

Mailing:

Mailing Name:	CON EDISON
Mailing Contact:	CON EDISON
Mailing Address 1:	4 IRVING PLACE
Mailing Address 2:	15TH FL
Mailing City,State,Zip:	NEW YORK, NY 10003
Mailing Zip 4:	Not reported
Mailing Country:	USA
Mailing Phone:	Not reported

Manifest Data:

Document ID:	Not reported
Manifest Status:	Not reported
Trans1 State ID:	NJD003812047
Year:	2018
Trans2 State ID:	Not reported
Generator Ship Date:	01/15/2014
Trans1 Recv Date:	01/15/2014
Trans2 Recv Date:	Not reported
TSD Site Recv Date:	01/15/2014
Part A Recv Date:	Not reported
Part B Recv Date:	Not reported
Generator EPA ID:	NYP004419602
Trans1 EPA ID:	Not reported
Trans2 EPA ID:	Not reported
TSDF ID 1:	NJD991291105
TSDF ID 2:	Not reported
Manifest Tracking Number:	002085570GBF
Import Indicator:	N

CON EDISON MANHOLE: 11893 (Continued) **1016968349**

Export Indicator:	N
Discr Quantity Indicator:	N
Discr Type Indicator:	N
Discr Residue Indicator:	N
Discr Partial Reject Indicator:	N
Discr Full Reject Indicator:	N
Manifest Ref Number:	Not reported
Alt Facility RCRA ID:	Not reported
Alt Facility Sign Date:	Not reported
MGMT Method Type Code:	H110
Waste Code a:	LEAD
Waste Code b:	Not reported
Waste Code c:	Not reported
Waste Code e:	Not reported
Waste Code f:	Not reported
Waste Code g:	Not reported
Waste Code 1:	Not reported
Waste Code 2:	Not reported
Waste Code 3:	Not reported
Waste Code 4:	Not reported
Waste Code 5:	Not reported
Waste Code 6:	Not reported
Quantity:	300
Units:	Gallons (liquids only)
Number of Containers:	1
Container Type:	Cargo tanks (tank trucks)
Handling Method:	Treat
Specific Gravity:	1

W177 **CON EDISON SERVICE BOX: 3143** **RCRA NonGen / NLR** **1017773603**
SSW **2595 DAVIDSON AVE** **FINDS** **NYP004513883**
< 1/8 **BRONX, NY 10453**
0.123 mi.
652 ft. **Site 1 of 11 in cluster W**

Relative: **Lower**

Actual: **127 ft.**

RCRA Listings:

Date Form Received by Agency:	20140528
Handler Name:	Con Edison Service Box: 3143
Handler Address:	Davidson Ave
Handler City,State,Zip:	BRONX, NY 10453
EPA ID:	NYP004513883
Contact Name:	THOMAS TEELING
Contact Address:	Not reported
Contact City,State,Zip:	Not reported
Contact Telephone:	212-460-3770
Contact Fax:	Not reported
Contact Email:	Not reported
Contact Title:	SENIOR SCIENTIST
EPA Region:	02
Land Type:	Private
Federal Waste Generator Description:	Not a generator, verified
Non-Notifier:	Not reported
Biennial Report Cycle:	Not reported
Accessibility:	Not reported
Active Site Indicator:	Not reported
State District Owner:	Ny
State District:	NYSDEC R2

CON EDISON SERVICE BOX: 3143 (Continued) **1017773603**

Mailing Address:	IRVING PL, 15TH FL NE
Mailing City,State,Zip:	NEW YORK, NY 10003
Owner Name:	Not reported
Owner Type:	Not reported
Operator Name:	Not reported
Operator Type:	Not reported
Short-Term Generator Activity:	No
Importer Activity:	No
Mixed Waste Generator:	No
Transporter Activity:	No
Transfer Facility Activity:	No
Recycler Activity with Storage:	No
Small Quantity On-Site Burner Exemption:	No
Smelting Melting and Refining Furnace Exemption:	No
Underground Injection Control:	No
Off-Site Waste Receipt:	No
Universal Waste Indicator:	No
Universal Waste Destination Facility:	No
Federal Universal Waste:	No
Active Site State-Reg Handler:	---
Federal Facility Indicator:	Not reported
Hazardous Secondary Material Indicator:	N
Sub-Part K Indicator:	Not reported
2018 GPRA Permit Baseline:	Not on the Baseline
2018 GPRA Renewals Baseline:	Not on the Baseline
202 GPRA Corrective Action Baseline:	No
Subject to Corrective Action Universe:	No
Non-TSDFs Where RCRA CA has Been Imposed Universe:	No
Corrective Action Priority Ranking:	No NCAPS ranking
Environmental Control Indicator:	No
Institutional Control Indicator:	No
Human Exposure Controls Indicator:	N/A
Groundwater Controls Indicator:	N/A
Significant Non-Complier Universe:	No
Unaddressed Significant Non-Complier Universe:	No
Addressed Significant Non-Complier Universe:	No
Significant Non-Complier With a Compliance Schedule Universe:	No
Financial Assurance Required:	Not reported
Handler Date of Last Change:	20150211
Recognized Trader-Importer:	No
Recognized Trader-Exporter:	No
Importer of Spent Lead Acid Batteries:	No
Exporter of Spent Lead Acid Batteries:	No
Recycler Activity Without Storage:	No
Manifest Broker:	No
Sub-Part P Indicator:	No

Historic Generators:

Receive Date:	20140428
Handler Name: CON EDISON	
Federal Waste Generator Description:	Large Quantity Generator
State District Owner:	Ny
Large Quantity Handler of Universal Waste:	No
Recognized Trader Importer:	No
Recognized Trader Exporter:	No
Spent Lead Acid Battery Importer:	No

CON EDISON SERVICE BOX: 3143 (Continued) **1017773603**

Spent Lead Acid Battery Exporter: No
Current Record: No
Non Storage Recycler Activity: Not reported
Electronic Manifest Broker: Not reported

Receive Date: 20140428
Handler Name: CON EDISON
Federal Waste Generator Description: Not a generator, verified
State District Owner: Ny
Large Quantity Handler of Universal Waste: No
Recognized Trader Importer: No
Recognized Trader Exporter: No
Spent Lead Acid Battery Importer: No
Spent Lead Acid Battery Exporter: No
Current Record: No
Non Storage Recycler Activity: Not reported
Electronic Manifest Broker: Not reported

Receive Date: 20140528
Handler Name: CON EDISON SERVICE BOX: 3143
Federal Waste Generator Description: Not a generator, verified
State District Owner: Ny
Large Quantity Handler of Universal Waste: No
Recognized Trader Importer: No
Recognized Trader Exporter: No
Spent Lead Acid Battery Importer: No
Spent Lead Acid Battery Exporter: No
Current Record: Yes
Non Storage Recycler Activity: Not reported
Electronic Manifest Broker: Not reported

List of NAICS Codes and Descriptions:
NAICS Codes: No NAICS Codes Found

Facility Has Received Notices of Violations:
Violations: No Violations Found

Evaluation Action Summary:
Evaluations: No Evaluations Found

FINDS:
Registry ID: 110063784392

Click Here for FRS Facility Detail Report:

Environmental Interest/Information System:
The Resource Conservation and Recovery Act Information System (RCRAInfo) is EPA's comprehensive information system in support of the Resource Conservation and Recovery Act (RCRA) of 1976 and the Hazardous and Solid Waste Amendments (HSWA) of 1984. It tracks many types of information about generators, transporters, treaters, storers, and disposers of hazardous waste.

Click this hyperlink while viewing on your computer to access additional FINDS: detail in the EDR Site Report.

W178
SSW
< 1/8
0.123 mi.
652 ft.

CON EDISON
2595 DAVIDSON AVE
BRONX, NY 10453

Site 2 of 11 in cluster W

NY MANIFEST **S117059231**
N/A

Relative:
Lower

Actual:
127 ft.

NY MANIFEST:

EPA ID:	NYP004513883
Country:	USA
Name:	CON EDISON
Address:	2595 DAVIDSON AVE
Address 2:	Not reported
City,State,Zip:	BRONX, NY 10453
Zip 4:	Not reported
Location Address 1:	2595 DAVIDSON AV
Location Address 2:	SB3142
Location City,State,Zip:	BRONX, NY 10461
Location Zip 4:	Not reported
Facility Status:	Not reported
Total Tanks:	Not reported
Code:	BP

Mailing:

Mailing Name:	CON EDISON
Mailing Contact:	CON EDISON
Mailing Address 1:	4 IRVING PL
Mailing Address 2:	15TH FL
Mailing City,State,Zip:	NEW YORK, NY 10003
Mailing Zip 4:	Not reported
Mailing Country:	USA
Mailing Phone:	Not reported

Manifest Data:

Document ID:	Not reported
Manifest Status:	Not reported
Trans1 State ID:	NJD003812047
Year:	2018
Trans2 State ID:	Not reported
Generator Ship Date:	04/28/2014
Trans1 Recv Date:	04/28/2014
Trans2 Recv Date:	Not reported
TSD Site Recv Date:	04/30/2014
Part A Recv Date:	Not reported
Part B Recv Date:	Not reported
Generator EPA ID:	NYP004513883
Trans1 EPA ID:	Not reported
Trans2 EPA ID:	Not reported
TSDF ID 1:	NJD991291105
TSDF ID 2:	Not reported
Manifest Tracking Number:	002418390GBF
Import Indicator:	N
Export Indicator:	N
Discr Quantity Indicator:	N
Discr Type Indicator:	N
Discr Residue Indicator:	N
Discr Partial Reject Indicator:	N
Discr Full Reject Indicator:	N
Manifest Ref Number:	Not reported
Alt Facility RCRA ID:	Not reported

CON EDISON (Continued) **S117059231**

Alt Facility Sign Date:	Not reported
MGMT Method Type Code:	H110
Waste Code a:	LEAD
Waste Code b:	Not reported
Waste Code c:	Not reported
Waste Code e:	Not reported
Waste Code f:	Not reported
Waste Code g:	Not reported
Waste Code 1:	Not reported
Waste Code 2:	Not reported
Waste Code 3:	Not reported
Waste Code 4:	Not reported
Waste Code 5:	Not reported
Waste Code 6:	Not reported
Quantity:	65
Units:	Pounds
Number of Containers:	1
Container Type:	Cargo tanks (tank trucks)
Handling Method:	Treat
Specific Gravity:	1

W179 **CON EDISON** **NY MANIFEST** **S118463777**
SSW **2590 DAVIDSON AVE** **N/A**
< 1/8 **BRONX, NY 10468**
0.125 mi.
659 ft. **Site 3 of 11 in cluster W**

Relative: **Lower**

Actual: **127 ft.**

NY MANIFEST:

EPA ID:	NYP004856892
Country:	USA
Name:	CON EDISON
Address:	2590 DAVIDSON AVE
Address 2:	SB 3144
City,State,Zip:	BRONX, NY 10468
Zip 4:	Not reported
Location Address 1:	2590 DAVIDSON AVE
Location Address 2:	SB 3144
Location City,State,Zip:	BRONX, NY 10468
Location Zip 4:	Not reported
Facility Status:	Not reported
Total Tanks:	Not reported
Code:	BP

Mailing:

Mailing Name:	CON EDISON
Mailing Contact:	DENNIS HUACON
Mailing Address 1:	4 IRVING PL 15TH FL
Mailing Address 2:	Not reported
Mailing City,State,Zip:	NEW YORK, NY 10003
Mailing Zip 4:	Not reported
Mailing Country:	USA
Mailing Phone:	2124603770

Manifest Data:

Document ID:	Not reported
Manifest Status:	Not reported
Trans1 State ID:	NJD003812047

CON EDISON (Continued) **S118463777**

Year:	2018
Trans2 State ID:	Not reported
Generator Ship Date:	10/20/2015
Trans1 Recv Date:	10/20/2015
Trans2 Recv Date:	Not reported
TSD Site Recv Date:	10/22/2015
Part A Recv Date:	Not reported
Part B Recv Date:	Not reported
Generator EPA ID:	NYP004856892
Trans1 EPA ID:	Not reported
Trans2 EPA ID:	Not reported
TSDF ID 1:	NJD991291105
TSDF ID 2:	Not reported
Manifest Tracking Number:	002661536GBF
Import Indicator:	N
Export Indicator:	N
Discr Quantity Indicator:	N
Discr Type Indicator:	N
Discr Residue Indicator:	N
Discr Partial Reject Indicator:	N
Discr Full Reject Indicator:	N
Manifest Ref Number:	Not reported
Alt Facility RCRA ID:	Not reported
Alt Facility Sign Date:	Not reported
MGMT Method Type Code:	H110
Waste Code a:	LEAD
Waste Code b:	Not reported
Waste Code c:	Not reported
Waste Code e:	Not reported
Waste Code f:	Not reported
Waste Code g:	Not reported
Waste Code 1:	Not reported
Waste Code 2:	Not reported
Waste Code 3:	Not reported
Waste Code 4:	Not reported
Waste Code 5:	Not reported
Waste Code 6:	Not reported
Quantity:	200
Units:	Pounds
Number of Containers:	1
Container Type:	Cargo tanks (tank trucks)
Handling Method:	Treat
Specific Gravity:	1

Q180 **NY AST** **U003391089**
ENE **2767 MORRIS AVENUE** **NY Spills** **N/A**
1/8-1/4 **BRONX, NY 10468** **NY NYC LAND USE**
0.128 mi.
674 ft. **Site 8 of 10 in cluster Q**

Relative: AST:
Higher

Name:	J.M.V. REALTY
Address:	2767 MORRIS AVENUE
City,State,Zip:	BRONX, NY 10468
Region:	STATE
DEC Region:	2
Site Status:	Active

Actual:
151 ft.

(Continued) **U003391089**

Facility Id: 2-331414
Program Type: PBS
UTM X: 593150.98169
UTM Y: 4524840.14460
Expiration Date: 10/26/2023
Site Type: Apartment Building/Office Building

Affiliation Records:

Site Id: 15646
Affiliation Type: Mail Contact
Company Name: J. M. V. REALTY CORP.
Contact Type: Not reported
Contact Name: JOZEF ZAGREDA
Address1: 280 EAST 204TH STREET
Address2: Not reported
City: BRONX
State: NY
Zip Code: 10467
Country Code: 001
Phone: (646) 866-9680
EMail: JZAGREDA@HOTMAIL.COM
Fax Number: Not reported
Modified By: ACDANIEL
Date Last Modified: 2020-01-24

Site Id: 15646
Affiliation Type: Facility Operator
Company Name: J.M.V. REALTY
Contact Type: Not reported
Contact Name: LUIGI ZAGREDA
Address1: Not reported
Address2: Not reported
City: Not reported
State: NN
Zip Code: Not reported
Country Code: 001
Phone: (646) 869-9680
EMail: Not reported
Fax Number: Not reported
Modified By: ACDANIEL
Date Last Modified: 2020-01-24

Site Id: 15646
Affiliation Type: Emergency Contact
Company Name: J.M.V. REALTY CORP.
Contact Type: Not reported
Contact Name: JOZEF ZAGREDA
Address1: Not reported
Address2: Not reported
City: Not reported
State: NN
Zip Code: Not reported
Country Code: 999
Phone: (914) 476-6439
EMail: Not reported
Fax Number: Not reported
Modified By: NTFREEMA
Date Last Modified: 2015-09-01

(Continued) **U003391089**

Site Id:	15646
Affiliation Type:	Facility Owner
Company Name:	J.M.V. REALTY CORP.
Contact Type:	PRESIDENT, JMV REALTY CORP
Contact Name:	JOZEF ZAGREDA
Address1:	280 EAST 204TH STREET
Address2:	Not reported
City:	BRONX
State:	NY
Zip Code:	10467
Country Code:	001
Phone:	(646) 866-9680
EMail:	Not reported
Fax Number:	Not reported
Modified By:	ACDANIEL
Date Last Modified:	2020-01-24

Tank Info:

Tank Number:	001
Tank Id:	20746
Material Code:	0001
Common Name of Substance:	#2 Fuel Oil (On-Site Consumption)

Equipment Records:

	J02 - Dispenser - Suction Dispenser
	G00 - Tank Secondary Containment - None
	I00 - Overfill - None
	L09 - Piping Leak Detection - Exempt Suction Piping
	H00 - Tank Leak Detection - None
	C00 - Pipe Location - No Piping
	F00 - Pipe External Protection - None
	A99 - Tank Internal Protection - Other
	B01 - Tank External Protection - Painted/Asphalt Coating
	D01 - Pipe Type - Steel/Carbon Steel/Iron
Tank Location:	Aboveground - on saddles, legs, racks, etc.... Tank bottom is elevated above grade or tank pad, allowing visual inspection.
Tank Type:	Steel/Carbon Steel/Iron
Tank Status:	In Service
Pipe Model:	Not reported
Install Date:	01/01/1988
Capacity Gallons:	3000
Tightness Test Method:	NN
Date Test:	Not reported
Next Test Date:	Not reported
Date Tank Closed:	Not reported
Register:	True
Modified By:	MJGRIFFI
Last Modified:	05/09/2022
Material Name:	#2 fuel oil (on-site consumption)

SPILLS:

Name:	FUEL OIL FOUND IN EXCAVATION
Address:	2767 MORRIS AVENUE
City,State,Zip:	BRONX, NY
Spill Number/Closed Date:	0602093 / 2007-02-26

(Continued) **U003391089**

Facility ID:	0602093
Facility Type:	ER
DER Facility ID:	314712
Site ID:	364492
DEC Region:	2
Spill Cause:	Unknown
Spill Class:	C3
SWIS:	0301
Spill Date:	2006-05-25
Investigator:	SFRAHMAN
Referred To:	Not reported
Reported to Dept:	2006-05-25
CID:	406
Water Affected:	Not reported
Spill Source:	Unknown
Spill Notifier:	Other
Cleanup Ceased:	Not reported
Cleanup Meets Std:	False
Last Inspection:	Not reported
Recommended Penalty:	False
UST Trust:	False
Remediation Phase:	0
Date Entered In Computer:	2006-05-25
Spill Record Last Update:	2007-02-26
Spiller Name:	UNKNOWN NAME
Spiller Company:	CON EDISON
Spiller Address:	Not reported
Spiller Company:	999
Contact Name:	ERT DESK'
Latitude:	40.8691530
Longitude:	-73.8946970
DEC Memo:	6/5/06: Gas crew excavating for Con Ed found fuel oil contamination. Location is in front of building that has 3,000 gallon fuel oil tank (PBS # 2-331414). Referred to R. Austin for follow up by PBS unit. (JHO) 6/6/06 - Austin - Reassigned to Rahman for further investigation of oil contamination and to work with PBS unit on regulatory issues. - end 07/17/06 Rahman- Sharif performed a site visit on 06/16/06. The Con Edision gas curb is IFO 2767 Morris Ave. on sidewalk.Contaminated soil with petroleum odor was observed near the gas curb valve. The fill port is attached to the wall and close to the gas curb.No indication of oil spill in the tank room.Letter was sent to(on 06/20/06) JMV Realty Corp. 280 East 204th Street Bronx, NY 10467 Attn: Joseph Zagreda(914.374.0291) asking i)Tightness testing of the tank system including piping ii)Removal of cont. soil followed by end point sampling . 02/26/07 Rahman- Rec'd report from A.B.C Tank.Tank and System passed the tightness testing.ABC Tank broke up cement near the gas curb valve,removed contaminated soil and took one end point sample.Sample result shows contamination below TAGM limit.NFA required.
Remarks:	three 55 gal drums of contaminated soil were taken during an

(Continued) **U003391089**

excavation. Soil contaminated with unknown oil. No to the five questions. The contractor on site (unknown company) will be continuing the clean up. 200233

All Materials:

Site ID:	364492
Operable Unit ID:	1122515
Operable Unit:	01
Material ID:	2111983
Material Code:	0066A
Material Name:	unknown petroleum
Case No.:	Not reported
Material FA:	Petroleum
Quantity:	Not reported
Units:	G
Recovered:	.00
Resource Affected:	Soil
Oxygenate:	Not reported

NYC LAND USE:

Name:	Not reported
Address:	2767 MORRIS AVENUE
City,State,Zip:	BRONX, NY 10468
Latitude:	40.8694382
Longitude:	-73.8946872
Type Of Ownership Code:	Not reported
Owner Name:	JMV REALTY CORP
Borough:	BX
Tax Block:	3318
Tax Lot:	58
Community District:	207
Census Tract 2020:	2040303
Census Block 2020:	20403033001
Census Tract 2010:	403.03
Census Block 2010:	3001
School District:	10
City Council District:	14
Fire Company:	E079
Police Precinct:	52
Health Center District:	21
Health Area:	900
Sanitation District Boro:	2
Sanitation District Number:	07
Sanitation Subsection:	2A
Zoning District 1:	R8: Residential Districts
Zoning District 2:	Not reported
Zoning District 3:	Not reported
Zoning District 4:	Not reported
Commercial Overlay 1:	Not reported
Commercial Overlay 2:	Not reported
Special Purpose District 1:	Not reported
Special Purpose District 2:	Not reported
Special Purpose District 3:	Not reported
Limited Height District:	Not reported
Spill Boundary Indicator:	N
Building Class:	C1: WALK UP APARTMENTS - Over Six Families Without Stores

(Continued) **U003391089**

Land Use Category:	Multi-Family Walk-Up Buildings
Number Of Easements:	0
Lot Area:	5750
Total Building Floor Area:	22000
Commercial Floor Area:	0
Residential Floor Area:	22000
Office Floor Area:	0
Retail Floor Area:	0
Garage Floor Area:	0
Storage Floor Area:	0
Factory Floor Area:	0
Other Floor Area:	0
Total Building Floor Area Source Code:	2
Number Of Buildings:	1
Number Of Floors:	5.0000000
Residential Units:	26
Total Units:	26
Lot Frontage:	50.0800000
Lot Depth:	113.0800000
Building Frontage:	50.0000000
Building Depth:	88.0000000
Extension Code:	N
Proximity Code:	0
Irregular Lot Code:	N
Lot Type:	5
Basement Type/Grade:	0
Assessed Land Value:	77850.00000
Assessed Total Value:	487350.00000
Exempt Total Value:	0.00000
Year Built:	1923
Year Altered 1:	0
Year Altered 2:	0
Historic District Name:	Not reported
Landmark Status:	Not reported
Built Floor Area Ratio:	3.83000000000
Maximum Allowable Residential Far:	6.02000000000
Maximum Allowable Commercial Far:	0.00000000000
Maximum Allowable Community Facility Far:	6.50000000000
Boro Code:	2
Borough, Tax Block and Lot:	2033180058.00000000
Condominium Number:	Not reported
Census Tract 2:	040303
X Coordinate:	1013377
Y Coordinate:	256055
Zoning Map #:	3c
Zoning Map Code:	Not reported
Sanborn Map #:	214 050
Tax Map #:	21202
E-designation Number:	Not reported
Apportionment BBL:	Not reported
Apportionment Date:	Not reported
Pluto ??? Dtm Base Map Indicator:	1
2007 Flood Insurance Rate Map Indicator:	Not reported
2015 Preliminary Flood Insurance Rate Map Indicator:	Not reported
Version Number:	24v1.1
Changed By DCP:	Not reported

Q181 **CON EDISON** **RCRA NonGen / NLR** **1010326670**
ENE **2767 MORRIS AVE** **NY MANIFEST** **NYP004142410**
1/8-1/4 **BRONX, NY 10468**
0.128 mi.
674 ft. **Site 9 of 10 in cluster Q**

Relative: **Higher**

Actual: **151 ft.**

RCRA Listings:

Date Form Received by Agency:	20061117
Handler Name:	Con Edison
Handler Address:	Morris Ave
Handler City,State,Zip:	BRONX, NY 10468
EPA ID:	NYP004142410
Contact Name:	STEVEN MARTIS
Contact Address:	4 IRVING PL, RM 828
Contact City,State,Zip:	NEW YORK, NY 10003
Contact Telephone:	212-580-8383
Contact Fax:	Not reported
Contact Email:	Not reported
Contact Title:	Not reported
EPA Region:	02
Land Type:	Not reported
Federal Waste Generator Description:	Not a generator, verified
Non-Notifier:	Not reported
Biennial Report Cycle:	Not reported
Accessibility:	Not reported
Active Site Indicator:	Not reported
State District Owner:	Ny
State District:	NYSDEC R2
Mailing Address:	4 IRVING PL, RM 828
Mailing City,State,Zip:	NEW YORK, NY 10003
Owner Name:	Not reported
Owner Type:	Not reported
Operator Name:	Not reported
Operator Type:	Not reported
Short-Term Generator Activity:	No
Importer Activity:	No
Mixed Waste Generator:	No
Transporter Activity:	No
Transfer Facility Activity:	No
Recycler Activity with Storage:	No
Small Quantity On-Site Burner Exemption:	No
Smelting Melting and Refining Furnace Exemption:	No
Underground Injection Control:	No
Off-Site Waste Receipt:	No
Universal Waste Indicator:	No
Universal Waste Destination Facility:	No
Federal Universal Waste:	No
Active Site State-Reg Handler:	---
Federal Facility Indicator:	Not reported
Hazardous Secondary Material Indicator:	N
Sub-Part K Indicator:	Not reported
2018 GPRA Permit Baseline:	Not on the Baseline
2018 GPRA Renewals Baseline:	Not on the Baseline
202 GPRA Corrective Action Baseline:	No
Subject to Corrective Action Universe:	No
Non-TSDFs Where RCRA CA has Been Imposed Universe:	No
Corrective Action Priority Ranking:	No NCAPS ranking
Environmental Control Indicator:	No
Institutional Control Indicator:	No

CON EDISON (Continued) **1010326670**

Human Exposure Controls Indicator:	N/A
Groundwater Controls Indicator:	N/A
Significant Non-Complier Universe:	No
Unaddressed Significant Non-Complier Universe:	No
Addressed Significant Non-Complier Universe:	No
Significant Non-Complier With a Compliance Schedule Universe:	No
Financial Assurance Required:	Not reported
Handler Date of Last Change:	20150414
Recognized Trader-Importer:	No
Recognized Trader-Exporter:	No
Importer of Spent Lead Acid Batteries:	No
Exporter of Spent Lead Acid Batteries:	No
Recycler Activity Without Storage:	No
Manifest Broker:	No
Sub-Part P Indicator:	No

Historic Generators:

Receive Date:	20061115
Handler Name: CON EDISON	
Federal Waste Generator Description:	Not reported
State District Owner:	Not reported
Large Quantity Handler of Universal Waste:	No
Recognized Trader Importer:	No
Recognized Trader Exporter:	No
Spent Lead Acid Battery Importer:	No
Spent Lead Acid Battery Exporter:	No
Current Record:	No
Non Storage Recycler Activity:	Not reported
Electronic Manifest Broker:	Not reported

Receive Date:	20061116
Handler Name: CON EDISON	
Federal Waste Generator Description:	Not a generator, verified
State District Owner:	Not reported
Large Quantity Handler of Universal Waste:	No
Recognized Trader Importer:	No
Recognized Trader Exporter:	No
Spent Lead Acid Battery Importer:	No
Spent Lead Acid Battery Exporter:	No
Current Record:	No
Non Storage Recycler Activity:	Not reported
Electronic Manifest Broker:	Not reported

Receive Date:	20061117
Handler Name: CON EDISON	
Federal Waste Generator Description:	Not a generator, verified
State District Owner:	Ny
Large Quantity Handler of Universal Waste:	No
Recognized Trader Importer:	No
Recognized Trader Exporter:	No
Spent Lead Acid Battery Importer:	No
Spent Lead Acid Battery Exporter:	No
Current Record:	Yes
Non Storage Recycler Activity:	Not reported
Electronic Manifest Broker:	Not reported

CON EDISON (Continued) **1010326670**

List of NAICS Codes and Descriptions:
NAICS Codes: No NAICS Codes Found

Facility Has Received Notices of Violations:
Violations: No Violations Found

Evaluation Action Summary:
Evaluations: No Evaluations Found

NY MANIFEST:

EPA ID:	NYP004142410
Country:	USA
Name:	CONSOLIDATED EDISON
Address:	2767 MORRIS AVE
Address 2:	Not reported
City,State,Zip:	BRONX, NY 10468
Zip 4:	Not reported
Location Address 1:	2767 MORRIS AVE OPEXCAV
Location Address 2:	Not reported
Location City,State,Zip:	BRONX, NY
Location Zip 4:	Not reported
Facility Status:	Not reported
Total Tanks:	Not reported
Code:	BP

Mailing:

Mailing Name:	CONSOLIDATED EDISON
Mailing Contact:	FRANKLIN MURRAY
Mailing Address 1:	4 IRVING PLACE RM 828
Mailing Address 2:	Not reported
Mailing City,State,Zip:	NEW YORK, NY 10003
Mailing Zip 4:	Not reported
Mailing Country:	USA
Mailing Phone:	2124602808

Manifest Data:

Document ID:	Not reported
Manifest Status:	Not reported
Trans1 State ID:	NYD006982359
Year:	2018
Trans2 State ID:	Not reported
Generator Ship Date:	05/25/2006
Trans1 Recv Date:	05/25/2006
Trans2 Recv Date:	Not reported
TSD Site Recv Date:	05/26/2006
Part A Recv Date:	Not reported
Part B Recv Date:	Not reported
Generator EPA ID:	NYP004142410
Trans1 EPA ID:	Not reported
Trans2 EPA ID:	Not reported
TSDF ID 1:	NYD980593636
TSDF ID 2:	Not reported
Manifest Tracking Number:	NYE0627273
Import Indicator:	N

CON EDISON (Continued) **1010326670**

Export Indicator:	N
Discr Quantity Indicator:	N
Discr Type Indicator:	N
Discr Residue Indicator:	N
Discr Partial Reject Indicator:	N
Discr Full Reject Indicator:	N
Manifest Ref Number:	Not reported
Alt Facility RCRA ID:	Not reported
Alt Facility Sign Date:	Not reported
MGMT Method Type Code:	Not reported
Waste Code a:	B007
Waste Code b:	Not reported
Waste Code c:	Not reported
Waste Code e:	Not reported
Waste Code f:	Not reported
Waste Code g:	Not reported
Waste Code 1:	Not reported
Waste Code 2:	Not reported
Waste Code 3:	Not reported
Waste Code 4:	Not reported
Waste Code 5:	Not reported
Waste Code 6:	Not reported
Quantity:	950
Units:	Kilograms
Number of Containers:	3
Container Type:	Metal drums, barrels, kegs
Handling Method:	Landfill
Specific Gravity:	1

U182 **CON EDISON** **NJ MANIFEST** **S120675893**
WNW **2728 WEBB AVE** **N/A**
1/8-1/4 **BRONX, NY 10468**
0.129 mi.
683 ft. **Site 2 of 5 in cluster U**

Relative: NJ MANIFEST:
Higher

Actual: EPA ID:	NYP004829655
166 ft. Name:	CON EDISON
Address:	2728 WEBB AVE
City,State,Zip:	BRONX, NY 10468
County:	Not reported
Mailing Address:	IRVING PL 15TH FL NE
Mailing City,State,Zip:	NEW YORK, NY 10003
Telephone:	Not reported
Emergency Telephone:	Not reported
Contact:	THOMAS TEELING
Comments:	Not reported
SIC Code:	Not reported
County:	NY005
Municipal:	Not reported
Previous EPAID:	Not reported
Generator Flag:	Not reported
Transporter Flag:	Not reported
TSDF Flag:	Not reported
Name Change:	Not reported
Date Change:	Not reported

CON EDISON (Continued) **S120675893**

Manifest Data:

EPA ID:	NYP004829655
Manifest Number:	002661344GBF
Date Shipped:	8/25/2015
TSDF EPA ID:	NJD991291105
Transporter EPA ID:	NJD003812047
Transporter 2 EPA ID:	Not reported
Transporter 3 EPA ID:	Not reported
Transporter 4 EPA ID:	Not reported
Transporter 5 EPA ID:	Not reported
Transporter 6 EPA ID:	Not reported
Transporter 7 EPA ID:	Not reported
Transporter 8 EPA ID:	Not reported
Transporter 9 EPA ID:	Not reported
Transporter 10 EPA ID:	Not reported
Date Trans1 Transported Waste:	Not reported
Date Trans2 Transported Waste:	Not reported
Date Trans3 Transported Waste:	Not reported
Date Trans4 Transported Waste:	Not reported
Date Trans5 Transported Waste:	Not reported
Date Trans6 Transported Waste:	Not reported
Date Trans7 Transported Waste:	Not reported
Date Trans8 Transported Waste:	Not reported
Date Trans9 Transported Waste:	Not reported
Date Trans10 Transported Waste:	Not reported
Date TSDF Received Waste:	Not reported
TSDF EPA Facility Name:	Not reported
QTY Units:	Not reported
Transporter SEQ ID:	Not reported
Transporter-1 Date:	Not reported
Waste SEQ ID:	Not reported
Waste Type Code 2:	Not reported
Waste Type Code 3:	Not reported
Waste Type Code 4:	Not reported
Waste Type Code 5:	Not reported
Waste Type Code 6:	Not reported
Date Accepted:	Not reported
Manifest Discrepancy Type:	Not reported
Data Entry Number:	Not reported
Was Load Rejected:	Not reported
Reason Load Was Rejected:	Not reported

X183 **CON EDISON** **NY MANIFEST** **S118463755**
West **113 W KINGSBRIDGE RD** **N/A**
1/8-1/4 **BRONX, NY 10468**
0.132 mi.
696 ft. **Site 1 of 9 in cluster X**

Relative: NY MANIFEST:
Higher

EPA ID:	NYP004856595
Country:	USA
Name:	CON EDISON
Address:	113 W KINGSBRIDGE RD
Address 2:	MH 17271
City,State,Zip:	BRONX, NY 10468
Zip 4:	Not reported

Actual:
161 ft.

CON EDISON (Continued) **S118463755**

Location Address 1: 113 W KINGSBRIDGE RD
Location Address 2: MH 17271
Location City,State,Zip: BRONX, NY 10468
Location Zip 4: Not reported
Facility Status: Not reported
Total Tanks: Not reported
Code: BP

Mailing:
Mailing Name: CON EDISON
Mailing Contact: DENNIS HUACON
Mailing Address 1: 4 IRVING PL 15TH FL
Mailing Address 2: Not reported
Mailing City,State,Zip: NEW YORK, NY 10003
Mailing Zip 4: Not reported
Mailing Country: USA
Mailing Phone: 2124603770

Manifest Data:
Document ID: Not reported
Manifest Status: Not reported
Trans1 State ID: NJD003812047
Year: 2018
Trans2 State ID: Not reported
Generator Ship Date: 10/20/2015
Trans1 Recv Date: 10/20/2015
Trans2 Recv Date: Not reported
TSD Site Recv Date: 10/22/2015
Part A Recv Date: Not reported
Part B Recv Date: Not reported
Generator EPA ID: NYP004856595
Trans1 EPA ID: Not reported
Trans2 EPA ID: Not reported
TSDF ID 1: NJD991291105
TSDF ID 2: Not reported
Manifest Tracking Number: 002661513GBF
Import Indicator: N
Export Indicator: N
Discr Quantity Indicator: N
Discr Type Indicator: N
Discr Residue Indicator: N
Discr Partial Reject Indicator: N
Discr Full Reject Indicator: N
Manifest Ref Number: Not reported
Alt Facility RCRA ID: Not reported
Alt Facility Sign Date: Not reported
MGMT Method Type Code: H110
Waste Code a: LEAD
Waste Code b: Not reported
Waste Code c: Not reported
Waste Code e: Not reported
Waste Code f: Not reported
Waste Code g: Not reported
Waste Code 1: Not reported
Waste Code 2: Not reported
Waste Code 3: Not reported
Waste Code 4: Not reported

CON EDISON (Continued) **S118463755**

Waste Code 5:	Not reported
Waste Code 6:	Not reported
Quantity:	2000
Units:	Pounds
Number of Containers:	1
Container Type:	Cargo tanks (tank trucks)
Handling Method:	Treat
Specific Gravity:	1

Y184 **125 WEST 195TH ST/BX** **NY Spills** **S102141973**
NW **125 WEST 195TH STREET** **N/A**
1/8-1/4 **NEW YORK CITY, NY**
0.133 mi.
700 ft. **Site 1 of 7 in cluster Y**

Relative:
Higher

Actual:
165 ft.

SPILLS:

Name:	125 WEST 195TH ST/BX
Address:	125 WEST 195TH STREET
City,State,Zip:	NEW YORK CITY, NY
Spill Number/Closed Date:	8905711 / 1992-10-07
Facility ID:	8905711
Facility Type:	ER
DER Facility ID:	175767
Site ID:	212107
DEC Region:	2
Spill Cause:	Equipment Failure
Spill Class:	C4
SWIS:	0301
Spill Date:	1989-09-07
Investigator:	BATTISTA
Referred To:	Not reported
Reported to Dept:	1989-09-11
CID:	Not reported
Water Affected:	Not reported
Spill Source:	Gasoline Station or other PBS Facility
Spill Notifier:	Tank Tester
Cleanup Ceased:	1992-10-07
Cleanup Meets Std:	False
Last Inspection:	Not reported
Recommended Penalty:	False
UST Trust:	False
Remediation Phase:	0
Date Entered In Computer:	1989-09-12
Spill Record Last Update:	1994-02-15
Spiller Name:	Not reported
Spiller Company:	MR.TAO
Spiller Address:	Not reported
Spiller Company:	001
Contact Name:	Not reported
Latitude:	40.8703050
Longitude:	-73.9006140
DEC Memo:	Not reported
Remarks:	5K TANK FAILED PETRO TITE, STOPPED TEST, VISIBLE LEAK IN VENT LINE WHILE TOPPING OFF PRIOR TO TEST, WILL EXCAVATE, ISOLATE & RETEST.

All TTF:

Facility ID:	8905711

125 WEST 195TH ST/BX (Continued) **S102141973**

Spill Number:	8905711
Spill Tank Test:	1535997
Site ID:	212107
Tank Number:	Not reported
Tank Size:	0
Material:	0002
EPA UST:	Not reported
UST:	Not reported
Cause:	Not reported
Source:	Not reported
Test Method:	00
Test Method 2:	Unknown
Leak Rate:	.00
Gross Fail:	Not reported
Modified By:	Spills
Last Modified Date:	Not reported

All Materials:

Site ID:	212107
Operable Unit ID:	933352
Operable Unit:	01
Material ID:	446120
Material Code:	0002A
Material Name:	#4 fuel oil
Case No.:	Not reported
Material FA:	Petroleum
Quantity:	-1.00
Units:	Not reported
Recovered:	.00
Resource Affected:	Groundwater
Oxygenate:	Not reported

Y185 **125 W 195 ST** **UST FINDER** **1028599774**
NW **125 WEST 195TH STREET** **N/A**
1/8-1/4 **BRONX, NY 10468**
0.133 mi.
700 ft. **Site 2 of 7 in cluster Y**

Relative: **Higher**
Actual: **165 ft.**

UST FINDER:

Object ID:	303801
Facility ID:	NY7162
Name:	125 W 195 ST
Address:	125 WEST 195TH STREET
City,State,Zip:	BRONX, NY 10468
Address Match Type:	Not reported
Open USTs:	0
Closed USTs:	1
TOS USTs:	0
Population 1500ft:	21192
Private Wells 1500ft:	2
Within 100yr Floodplain:	No
Land Use:	Developed, High Intensity
Within SPA:	No
SPA PWS Facility ID:	Not reported
SPA Water Type:	Not reported
SPA Facility Type:	Not reported

125 W 195 ST (Continued) **1028599774**

SPA HUC12:	Not reported
Within WHPA:	No
WHPA PWS Facility ID:	Not reported
WHPA Water Type:	Not reported
WHPA Facility Type:	Not reported
WHPA HUC12:	Not reported
Facility Status:	Closed UST(s)
Date of Last Inspection:	Not reported
EPA Region:	2
Tribe:	Not reported
Coordinate Source:	State
X Coord:	-73.901056
Y Coord:	40.8704270000001
Latitude:	40.870427
Longitude:	-73.901056

UST FINDER:

Object ID:	1318627
Facility ID:	NY7162
Tank ID:	NY9743
Tank Status:	Closed
Installation Date:	Not reported
Removal Date:	Not reported
Tank Capacity:	5000
Substances:	Not reported
Tank Wall Type:	Not reported

Q186 **2717 CRESTON AVE** **NY Spills** **S102240274**
East **2717 CRESTON AVE** **N/A**
1/8-1/4 **BRONX, NY**
0.133 mi.
703 ft. **Site 10 of 10 in cluster Q**

Relative:
Higher

Actual:
150 ft.

SPILLS:

Name:	2717 CRESTON AVE
Address:	2717 CRESTON AVE
City,State,Zip:	BRONX, NY
Spill Number/Closed Date:	9603709 / 1996-11-22
Facility ID:	9603709
Facility Type:	ER
DER Facility ID:	220985
Site ID:	271539
DEC Region:	2
Spill Cause:	Human Error
Spill Class:	C3
SWIS:	0301
Spill Date:	1996-06-18
Investigator:	MCTIBBE
Referred To:	Not reported
Reported to Dept:	1996-06-18
CID:	297
Water Affected:	Not reported
Spill Source:	Private Dwelling
Spill Notifier:	Other
Cleanup Ceased:	Not reported
Cleanup Meets Std:	False
Last Inspection:	Not reported

2717 CRESTON AVE (Continued) **S102240274**

Recommended Penalty:	False
UST Trust:	False
Remediation Phase:	0
Date Entered In Computer:	1996-06-18
Spill Record Last Update:	1998-01-26
Spiller Name:	ETHEL MCDOVE
Spiller Company:	ETHEL MCDOVE
Spiller Address:	2717 CRESTON AV
Spiller Company:	001
Contact Name:	ETHEL MCDOVE
Latitude:	40.8674536
Longitude:	-73.8949045
DEC Memo:	Prior to Sept, 2004 data translation this spill Lead_DEC Field was TIBBE CLEANED BY OIL CO.
Remarks:	ETHEL LEFT A BYPASS VALVE OPEN ON THE OIL PUMP WHEN SHE TRIED TO START THE FURNACE - WHEN THE PUMP STARTED IT SPILLED OIL INTO THE BASEMENT AND THE OIL ALSO WENT INTO 2 DIFFERENT SEWER TRAPS BUT THEY ARE BOTH CONNECTED TO THE SAME SEWER PIPE - SPILL ON THE CEMENT FLORR WAS CLEANED UP WITH SPEEDY DRY

All Materials:

Site ID:	271539
Operable Unit ID:	1031367
Operable Unit:	01
Material ID:	349988
Material Code:	0001A
Material Name:	#2 fuel oil
Case No.:	Not reported
Material FA:	Petroleum
Quantity:	25.00
Units:	G
Recovered:	25.00
Resource Affected:	Sewer
Oxygenate:	Not reported

W187 **CON EDISON** **NJ MANIFEST** **S120672701**
SSW **25 W 192ND ST FRONT OF** **N/A**
1/8-1/4 **BRONX, NY 10468**
0.134 mi.
709 ft. **Site 4 of 11 in cluster W**

Relative: **Lower**

Actual: **127 ft.**

NJ MANIFEST:

EPA ID:	NYP004793212
Name:	CON EDISON
Address:	25 W 192ND ST FRONT OF
City,State,Zip:	BRONX, NY 10468
County:	Not reported
Mailing Address:	IRVING PL 15TH FL NE
Mailing City,State,Zip:	NEW YORK, NY 10003
Telephone:	Not reported
Emergency Telephone:	Not reported
Contact:	THOMAS TEELING
Comments:	Not reported
SIC Code:	Not reported
County:	NY005
Municipal:	Not reported
Previous EPAID:	Not reported

CON EDISON (Continued) **S120672701**

Generator Flag:	Not reported
Transporter Flag:	Not reported
TSDF Flag:	Not reported
Name Change:	Not reported
Date Change:	Not reported

Manifest Data:

EPA ID:	NYP004793212
Manifest Number:	002661139GBF
Date Shipped:	6/11/2015
TSDF EPA ID:	NJD991291105
Transporter EPA ID:	NJD003812047
Transporter 2 EPA ID:	Not reported
Transporter 3 EPA ID:	Not reported
Transporter 4 EPA ID:	Not reported
Transporter 5 EPA ID:	Not reported
Transporter 6 EPA ID:	Not reported
Transporter 7 EPA ID:	Not reported
Transporter 8 EPA ID:	Not reported
Transporter 9 EPA ID:	Not reported
Transporter 10 EPA ID:	Not reported
Date Trans1 Transported Waste:	Not reported
Date Trans2 Transported Waste:	Not reported
Date Trans3 Transported Waste:	Not reported
Date Trans4 Transported Waste:	Not reported
Date Trans5 Transported Waste:	Not reported
Date Trans6 Transported Waste:	Not reported
Date Trans7 Transported Waste:	Not reported
Date Trans8 Transported Waste:	Not reported
Date Trans9 Transported Waste:	Not reported
Date Trans10 Transported Waste:	Not reported
Date TSDF Received Waste:	Not reported
TSDF EPA Facility Name:	Not reported
QTY Units:	Not reported
Transporter SEQ ID:	Not reported
Transporter-1 Date:	Not reported
Waste SEQ ID:	Not reported
Waste Type Code 2:	Not reported
Waste Type Code 3:	Not reported
Waste Type Code 4:	Not reported
Waste Type Code 5:	Not reported
Waste Type Code 6:	Not reported
Date Accepted:	Not reported
Manifest Discrepancy Type:	Not reported
Data Entry Number:	Not reported
Was Load Rejected:	Not reported
Reason Load Was Rejected:	Not reported

W188
SSW
1/8-1/4
0.134 mi.
709 ft.

CON EDISON
25 W 192ND ST FRONT OF
BRONX, NY 10468

Site 5 of 11 in cluster W

NY MANIFEST **S119075826**
N/A

Relative:
Lower

Actual:
127 ft.

NY MANIFEST:

EPA ID:	NYP004793212
Country:	USA
Name:	CON EDISON
Address:	25 W 192ND ST FRONT OF
Address 2:	Not reported
City,State,Zip:	BRONX, NY 10468
Zip 4:	Not reported
Location Address 1:	26 W 192ND ST
Location Address 2:	MH 3142
Location City,State,Zip:	BRONX, NY 10468
Location Zip 4:	Not reported
Facility Status:	Not reported
Total Tanks:	Not reported
Code:	BP

Mailing:

Mailing Name:	CON EDISON
Mailing Contact:	DENNIS HUACON
Mailing Address 1:	4 IRVING PL 15TH FL
Mailing Address 2:	Not reported
Mailing City,State,Zip:	NEW YORK, NY 10003
Mailing Zip 4:	Not reported
Mailing Country:	USA
Mailing Phone:	2124603770

Manifest Data:

Document ID:	Not reported
Manifest Status:	Not reported
Trans1 State ID:	NJD003812047
Year:	2018
Trans2 State ID:	Not reported
Generator Ship Date:	06/11/2015
Trans1 Recv Date:	06/11/2015
Trans2 Recv Date:	Not reported
TSD Site Recv Date:	06/11/2015
Part A Recv Date:	Not reported
Part B Recv Date:	Not reported
Generator EPA ID:	NYP004793212
Trans1 EPA ID:	Not reported
Trans2 EPA ID:	Not reported
TSDF ID 1:	NJD991291105
TSDF ID 2:	Not reported
Manifest Tracking Number:	002661139GBF
Import Indicator:	N
Export Indicator:	N
Discr Quantity Indicator:	N
Discr Type Indicator:	N
Discr Residue Indicator:	N
Discr Partial Reject Indicator:	N
Discr Full Reject Indicator:	N
Manifest Ref Number:	Not reported
Alt Facility RCRA ID:	Not reported

CON EDISON (Continued) **S119075826**

Alt Facility Sign Date:	Not reported
MGMT Method Type Code:	H110
Waste Code a:	LEAD
Waste Code b:	Not reported
Waste Code c:	Not reported
Waste Code e:	Not reported
Waste Code f:	Not reported
Waste Code g:	Not reported
Waste Code 1:	Not reported
Waste Code 2:	Not reported
Waste Code 3:	Not reported
Waste Code 4:	Not reported
Waste Code 5:	Not reported
Waste Code 6:	Not reported
Quantity:	1000
Units:	Pounds
Number of Containers:	1
Container Type:	Cargo tanks (tank trucks)
Handling Method:	Treat
Specific Gravity:	1

X189 **APT BUILDING** **NY Spills** **S118951707**
West **2690 WEBB AVE** **N/A**
1/8-1/4 **BRONX, NY**
0.134 mi.
709 ft. **Site 2 of 9 in cluster X**

Relative: **Higher**

Actual: **160 ft.**

SPILLS:

Name:	APT BUILDING
Address:	2690 WEBB AVE
City,State,Zip:	BRONX, NY
Spill Number/Closed Date:	1606021 / 2016-11-10
Facility ID:	1606021
Facility Type:	ER
DER Facility ID:	339168
Site ID:	532607
DEC Region:	2
Spill Cause:	Equipment Failure
Spill Class:	Not reported
SWIS:	0301
Spill Date:	2016-09-15
Investigator:	vszhune
Referred To:	Not reported
Reported to Dept:	2016-09-15
CID:	Not reported
Water Affected:	Not reported
Spill Source:	Private Dwelling
Spill Notifier:	Other
Cleanup Ceased:	Not reported
Cleanup Meets Std:	False
Last Inspection:	Not reported
Recommended Penalty:	False
UST Trust:	False
Remediation Phase:	0
Date Entered In Computer:	2016-09-15
Spill Record Last Update:	2016-11-10
Spiller Name:	Not reported

APT BUILDING (Continued) **S118951707**

Spiller Company: 2690 WEBB AVE
Spiller Address: Not reported
Spiller Company: 999
Contact Name: ABA
Latitude: Not reported
Longitude: Not reported
DEC Memo: 9/15/2016: Rashad 2690 Webb Avenue has alternate addresses of 2690-2698 Webb Avenue and 115-119 West Kingsbridge Road. Additional spill found spill#0708647 was reported due to an oil company having an equipment issue during delivery, 10 gallons spilled and no soil was impacted. Spoke to super Ignacio Castillo, he said Eastmond has been there since this morning. He said they received a delivery on Friday and he noticed oil backing up into the street as well as in the boiler room. Eastmond has ventilation active in building and they have yet to diagnose the problem. PBS# 2-116157 was given by super and has a 3,000 gallon AST #6 fuel oil tank. Discussed with DEC Vought, DEC Zhune will be responding to site as she is day time runner. Super Ignacio Castillo 718-207-1428 Castillo@msn.com Management company 914-999-4300 9/15/16-Zhune visited the site. Zhune met Ramon Cabezas (super) and the technician from the oil company. As per Ramon Eastmond was there and cleaned the spill on the the floor and sumps of the boiler room. Oil #4 is coming through the wall of the boiler room and entering into the sumps. I observed oil was raising in the sumps. I spoke to the owner of the building Mr. Ignacio Castillo, he said Eastmond will come back tomorrow at 8:30am to continue with the work. As per ther oil company fill line is broken. Oil is coming through a wall of the boiler room. I asked the oil company to notified DEP. The Pumpof the sump was disconnected. 9/16/16-Zhune visited the site in the morning met Neil Tomasetti from Petro. Petro is controlling the overflow of oil and water by pumping the mixture into 2(275) gallons collection tanks. They are going to let the water wash the oil from underneath the concrete into the sumps and pump out the mixture into the collection tanks. The process will take couple of month until the area contaminated is clean. On weekly basis Petro will inform me via email how much water and oil they will collected. 9/23/16-Niel sent the following email We found the source of the fill line leak at this spill location. At one time in the past there was a repair to the fill line. The underground line had a union in it that had loosened up. The pipe did not corrode. The building seems to have a spring issue (water). The water table is a few inches over the basement floor level causing the boiler room to flood. I am having a mason build a wall around the two sump pits and trench to enclose the area into one complete containment. There is

APT BUILDING (Continued) **S118951707**

very little oil on top of the
water which we can control with absorbent pads for its removal.
9/27/16-Niel sent the following
email The underground pipe did not leak. It was a union that was
buried that was leaking. We are
installing a new fill line aboveground with a wall mounted catch basin
on the wall where we have
the two 275 gallon tanks. 11/10/16-Neil Tomaselli emailed the spill
closure report dated 11/7/16.
The letter stated that On September 14th, 2016 we pumped and drained a
sump pit in the boiler room,
cut and excavated an additional sump closer to the area that the oil
was coming into the basement.
We surveyed the building exterior and new the cause of the leak was
the underground fill line.
There was a combination of what appeared to be # 6 and # 2 oil mixed
with water. On September 15th
we went to the building and found the boiler room flooded with at
least 4 of water with a light
coating of oil on top. We pumped and cleaned the entire boiler room
floor. Water was still entering
the building so we install two 275 gallon tank outside the boiler room
and a sump pump in the sump
inside the boiler room to collect the water and oil. On September 16th
we also excavated outside
the boiler room wall to remove contaminated soils and found that
someone installed a union in the 3
fill line that was buried right next to the building in front of a
rear building entrance and that
union was loose and leaking. The fill pipe itself was in excellent
condition. On September 19th,
20th we continued excavating to remove contamination and also pumped
and removed 550 gallons of oil
and water. On September 21st, 22nd, we remove approximately 1,000
gallons of water only. It was
found the same day, 9/22/16 that one of the stores on Kingsbridge Road
that is attached to the 2690
building had a broken underground water pipe that was sending water
directly to the 2690 Webb
boiler room via underground. We monitored the boiler room for a one
week period and no water or oil
came in either pit in the Webb boiler room. It was determined that the
leaking water had pushed any
underlying oil into the sumps therefore cleaning the subsurface. A new
aboveground fill line and
wall mounted catch basin were installed and the existing underground
pipe abandoned. Attached is an
analytical report for the exterior area of the fill line leak.

Remarks: spill under investigation

All Materials:

Site ID: 532607
Operable Unit ID: 1281358
Operable Unit: 01
Material ID: 2286630
Material Code: 0002A
Material Name: #4 fuel oil
Case No.: Not reported

APT BUILDING (Continued) **S118951707**

Material FA:	Petroleum
Quantity:	Not reported
Units:	G
Recovered:	Not reported
Resource Affected:	Not reported
Oxygenate:	Not reported

X190 **NY Spills** **S108956516**
West **2690 WEBB AVENUE** **NY LEAD** **N/A**
1/8-1/4 **BRONX, NY 10468** **NY NYC LAND USE**
0.134 mi.
709 ft. **Site 3 of 9 in cluster X**

Relative:
Higher

Actual:
160 ft.

SPILLS:

Name:	COMMERCIAL
Address:	2690 WEBB AVE
City,State,Zip:	BRONX, NY
Spill Number/Closed Date:	0708647 / 2007-11-09
Facility ID:	0708647
Facility Type:	ER
DER Facility ID:	339168
Site ID:	389582
DEC Region:	2
Spill Cause:	Human Error
Spill Class:	C4
SWIS:	0301
Spill Date:	2007-11-08
Investigator:	smsanges
Referred To:	Not reported
Reported to Dept:	2007-11-08
CID:	444
Water Affected:	Not reported
Spill Source:	Commercial/Industrial
Spill Notifier:	Other
Cleanup Ceased:	Not reported
Cleanup Meets Std:	False
Last Inspection:	Not reported
Recommended Penalty:	Not reported
UST Trust:	Not reported
Remediation Phase:	0
Date Entered In Computer:	2007-11-08
Spill Record Last Update:	2007-11-09
Spiller Name:	MARCOS
Spiller Company:	COMMERCIAL
Spiller Address:	2690 WEBB AVE
Spiller Company:	001
Contact Name:	MARCOS
Latitude:	40.8687010
Longitude:	-73.9022630
DEC Memo:	Sangesland spoke to Marcos at Oil Company. He says the hose came loose from the fitting during an oil fill and spilled onto the ground. No soil impacted and all cleaned up.
Remarks:	CREW ENROUTE DUE TO A BURST IN THE HOSE

All Materials:

Site ID:	389582

(Continued) **S108956516**

Operable Unit ID: 1146721
Operable Unit: 01
Material ID: 2137096
Material Code: 0001A
Material Name: #2 fuel oil
Case No.: Not reported
Material FA: Petroleum
Quantity: 10.00
Units: G
Recovered: .00
Resource Affected: Soil
Oxygenate: Not reported

NYC LEAD:
Name: Not reported
Address: 2690 WEBB AVENUE
City,State,Zip: BRONX, NY 10468
Violation ID: 11690699
Building ID: 120380
Registration ID: 210290
Apartment: 5I
Story: 6
Class: Most Serious
Inspection Date: 03/09/2017
Approved Date: 03/13/2017
Original Certify By Date: 04/17/2017
Original Correct By Date: 04/12/2017
New Certify By Date: Not reported
New Correct By Date: Not reported
Certified Date: Not reported
Order Number: 617
NOV ID: 5704190
NOV Description: 27-2056.6 ADM CODE - CORRECT THE LEAD-BASED PAINT HAZARD - PAINT THAT TESTED POSITIVE FOR LEAD CONTENT AND THAT IS PEELING OR ON A DETERIORATED SUBSURFACE - USING WORK PRACTICES SET FORTH IN 28 RCNY 11-06(B)(2) CEILING, NORTH WALL, SOUTH WALL, EAST WALL, WEST WALL, 1st WINDOW FRAME FROM SOUTH AT WEST WALL IN THE BATHROOM LOCATED AT APT 5I, 6th STORY, 1st APARTMENT FROM SOUTH AT WEST
NOV Issued Date: 03/15/2017
Current Status ID: 20
Current Status: DEFECT LETTER ISSUED
Current Status Date: 04/16/2024

Name: Not reported
Address: 2690 WEBB AVENUE
City,State,Zip: BRONX, NY 10468
Violation ID: 11690700
Building ID: 120380
Registration ID: 210290
Apartment: 5I
Story: 6
Class: Most Serious
Inspection Date: 03/09/2017
Approved Date: 03/13/2017
Original Certify By Date: 04/17/2017
Original Correct By Date: 04/12/2017

(Continued) **S108956516**

New Certify By Date:	Not reported
New Correct By Date:	Not reported
Certified Date:	Not reported
Order Number:	617
NOV ID:	5704190
NOV Description:	27-2056.6 ADM CODE - CORRECT THE LEAD-BASED PAINT HAZARD - PAINT THAT TESTED POSITIVE FOR LEAD CONTENT AND THAT IS PEELING OR ON A DETERIORATED SUBSURFACE - USING WORK PRACTICES SET FORTH IN 28 RCNY 11-06(B)(2) NORTH WALL, SOUTH WALL IN THE KITCHEN LOCATED AT APT 5I, 6th STORY, 1st APARTMENT FROM SOUTH AT WEST
NOV Issued Date:	03/15/2017
Current Status ID:	20
Current Status:	DEFECT LETTER ISSUED
Current Status Date:	04/16/2024

NYC LAND USE:

Name:	Not reported
Address:	2690 WEBB AVENUE
City,State,Zip:	BRONX, NY 10468
Latitude:	40.8688518
Longitude:	-73.9019338
Type Of Ownership Code:	Not reported
Owner Name:	2690 WEBB REALTY, LLC
Borough:	BX
Tax Block:	3248
Tax Lot:	57
Community District:	208
Census Tract 2020:	2026701
Census Block 2020:	20267011002
Census Tract 2010:	267.01
Census Block 2010:	1002
School District:	10
City Council District:	14
Fire Company:	E081
Police Precinct:	50
Health Center District:	21
Health Area:	320
Sanitation District Boro:	2
Sanitation District Number:	08
Sanitation Subsection:	1B
Zoning District 1:	R6: Residential Districts
Zoning District 2:	Not reported
Zoning District 3:	Not reported
Zoning District 4:	Not reported
Commercial Overlay 1:	C1-3
Commercial Overlay 2:	Not reported
Special Purpose District 1:	Not reported
Special Purpose District 2:	Not reported
Special Purpose District 3:	Not reported
Limited Height District:	Not reported
Spill Boundary Indicator:	N
Building Class:	C7: WALK UP APARTMENTS - Over Six Families with Stores
Land Use Category:	Mixed Residential & Commercial Buildings
Number Of Easements:	0
Lot Area:	14605
Total Building Floor Area:	65931
Commercial Floor Area:	7095

(Continued) **S108956516**

Residential Floor Area:	58836
Office Floor Area:	0
Retail Floor Area:	7095
Garage Floor Area:	0
Storage Floor Area:	0
Factory Floor Area:	0
Other Floor Area:	0
Total Building Floor Area Source Code:	2
Number Of Buildings:	1
Number Of Floors:	6.0000000
Residential Units:	55
Total Units:	63
Lot Frontage:	100.0000000
Lot Depth:	129.1700000
Building Frontage:	129.0000000
Building Depth:	110.0000000
Extension Code:	N
Proximity Code:	0
Irregular Lot Code:	Y
Lot Type:	3
Basement Type/Grade:	0
Assessed Land Value:	426600.00000
Assessed Total Value:	3001500.00000
Exempt Total Value:	0.00000
Year Built:	1921
Year Altered 1:	2008
Year Altered 2:	0
Historic District Name:	Not reported
Landmark Status:	Not reported
Built Floor Area Ratio:	4.51000000000
Maximum Allowable Residential Far:	2.43000000000
Maximum Allowable Commercial Far:	0.00000000000
Maximum Allowable Community Facility Far:	4.80000000000
Boro Code:	2
Borough, Tax Block and Lot:	2032480057.00000000
Condominium Number:	Not reported
Census Tract 2:	026701
X Coordinate:	1011373
Y Coordinate:	255839
Zoning Map #:	3c
Zoning Map Code:	Not reported
Sanborn Map #:	213 019
Tax Map #:	21201
E-designation Number:	Not reported
Apportionment BBL:	Not reported
Apportionment Date:	Not reported
Pluto ??? Dtm Base Map Indicator:	1
2007 Flood Insurance Rate Map Indicator:	Not reported
2015 Preliminary Flood Insurance Rate Map Indicator:	Not reported
Version Number:	24v1.1
Changed By DCP:	Not reported

X191
West
1/8-1/4
0.134 mi.
709 ft.

CON EDISON
2690 WEBB AVE
BRONX, NY 10468

Site 4 of 9 in cluster X

NJ MANIFEST **S120678554**
N/A

Relative:
Higher

Actual:
160 ft.

NJ MANIFEST:

EPA ID:	NYP004884397
Name:	CON EDISON
Address:	2690 WEBB AVE
City,State,Zip:	BRONX, NY 10468
County:	Not reported
Mailing Address:	IRVING PL 15TH FL NE
Mailing City,State,Zip:	NEW YORK, NY 10003
Telephone:	Not reported
Emergency Telephone:	Not reported
Contact:	THOMAS TEELING
Comments:	Not reported
SIC Code:	Not reported
County:	NY005
Municipal:	Not reported
Previous EPAID:	Not reported
Generator Flag:	Not reported
Transporter Flag:	Not reported
TSDF Flag:	Not reported
Name Change:	Not reported
Date Change:	Not reported

Manifest Data:

EPA ID:	NYP004884397
Manifest Number:	015320842JJK
Date Shipped:	12/28/2015
TSDF EPA ID:	NJD002200046
Transporter EPA ID:	NJ0000027193
Transporter 2 EPA ID:	Not reported
Transporter 3 EPA ID:	Not reported
Transporter 4 EPA ID:	Not reported
Transporter 5 EPA ID:	Not reported
Transporter 6 EPA ID:	Not reported
Transporter 7 EPA ID:	Not reported
Transporter 8 EPA ID:	Not reported
Transporter 9 EPA ID:	Not reported
Transporter 10 EPA ID:	Not reported
Date Trans1 Transported Waste:	Not reported
Date Trans2 Transported Waste:	Not reported
Date Trans3 Transported Waste:	Not reported
Date Trans4 Transported Waste:	Not reported
Date Trans5 Transported Waste:	Not reported
Date Trans6 Transported Waste:	Not reported
Date Trans7 Transported Waste:	Not reported
Date Trans8 Transported Waste:	Not reported
Date Trans9 Transported Waste:	Not reported
Date Trans10 Transported Waste:	Not reported
Date TSDF Received Waste:	Not reported
TSDF EPA Facility Name:	Not reported
QTY Units:	Not reported
Transporter SEQ ID:	Not reported
Transporter-1 Date:	Not reported
Waste SEQ ID:	Not reported
Waste Type Code 2:	Not reported

CON EDISON (Continued) **S120678554**

Waste Type Code 3:	Not reported
Waste Type Code 4:	Not reported
Waste Type Code 5:	Not reported
Waste Type Code 6:	Not reported
Date Accepted:	Not reported
Manifest Discrepancy Type:	Not reported
Data Entry Number:	Not reported
Was Load Rejected:	Not reported
Reason Load Was Rejected:	Not reported

S192 **FRENCH CLEANERS BY SUSIE** **RCRA NonGen / NLR** **1004758646**
SE **111 E KINGSBRIDGE RD** **FINDS** **NYD987014305**
1/8-1/4 **BRONX, NY 10468** **ECHO**
0.135 mi. **NY MANIFEST**
712 ft. **Site 8 of 10 in cluster S**

Relative: **Higher**
Actual: **135 ft.**

RCRA Listings:

Date Form Received by Agency:	20070101
Handler Name:	French Cleaners By Susie
Handler Address:	E Kingsbridge Rd
Handler City,State,Zip:	BRONX, NY 10468
EPA ID:	NYD987014305
Contact Name:	SOULTANA KREATSOULAS
Contact Address:	E KINGSBRIDGE RD
Contact City,State,Zip:	BRONX, NY 10468
Contact Telephone:	718-933-8913
Contact Fax:	Not reported
Contact Email:	Not reported
Contact Title:	Not reported
EPA Region:	02
Land Type:	Private
Federal Waste Generator Description:	Not a generator, verified
Non-Notifier:	Not reported
Biennial Report Cycle:	Not reported
Accessibility:	Not reported
Active Site Indicator:	Not reported
State District Owner:	Ny
State District:	NYSDEC R2
Mailing Address:	E KINGSBRIDGE RD
Mailing City,State,Zip:	BRONX, NY 10468
Owner Name:	Christos Kreatsoulas
Owner Type:	Private
Operator Name:	Christos Kreatsoulas
Operator Type:	Private
Short-Term Generator Activity:	No
Importer Activity:	No
Mixed Waste Generator:	No
Transporter Activity:	No
Transfer Facility Activity:	No
Recycler Activity with Storage:	No
Small Quantity On-Site Burner Exemption:	No
Smelting Melting and Refining Furnace Exemption:	No
Underground Injection Control:	No
Off-Site Waste Receipt:	No
Universal Waste Indicator:	No
Universal Waste Destination Facility:	No
Federal Universal Waste:	No

FRENCH CLEANERS BY SUSIE (Continued) **1004758646**

Active Site State-Reg Handler:	---
Federal Facility Indicator:	Not reported
Hazardous Secondary Material Indicator:	N
Sub-Part K Indicator:	Not reported
2018 GPRA Permit Baseline:	Not on the Baseline
2018 GPRA Renewals Baseline:	Not on the Baseline
202 GPRA Corrective Action Baseline:	No
Subject to Corrective Action Universe:	No
Non-TSDFs Where RCRA CA has Been Imposed Universe:	No
Corrective Action Priority Ranking:	No NCAPS ranking
Environmental Control Indicator:	No
Institutional Control Indicator:	No
Human Exposure Controls Indicator:	N/A
Groundwater Controls Indicator:	N/A
Significant Non-Complier Universe:	No
Unaddressed Significant Non-Complier Universe:	No
Addressed Significant Non-Complier Universe:	No
Significant Non-Complier With a Compliance Schedule Universe:	No
Financial Assurance Required:	Not reported
Handler Date of Last Change:	20150414
Recognized Trader-Importer:	No
Recognized Trader-Exporter:	No
Importer of Spent Lead Acid Batteries:	No
Exporter of Spent Lead Acid Batteries:	No
Recycler Activity Without Storage:	No
Manifest Broker:	No
Sub-Part P Indicator:	No

Hazardous Waste Summary:

Waste Code:	D000
Waste Description:	Not Defined

Waste Code:	F002
Waste Description:	The Following Spent Halogenated Solvents: Tetrachloroethylene, Methylene Chloride, Trichloroethylene, 1,1,1-Trichloroethane, Chlorobenzene, 1,1,2-Trichloro-1,2,2-Trifluoroethane, Ortho-Dichlorobenzene, Trichlorofluoromethane, And 1,1,2, Trichloroethane; All Spent Solvent Mixtures/Blends Containing, Before Use, A Total Of Ten Percent Or More (By Volume) Of One Or More Of The Above Halogenated Solvents Or Those Solvents Listed In F001, F004, And F005; And Still Bottoms From The Recovery Of These Spent Solvents And Spent Solvent Mixtures.

Handler - Owner Operator:

Owner/Operator Indicator:	Owner
Owner/Operator Name: CHRISTOS KREATSOULAS	
Legal Status:	Private
Date Became Current:	Not reported
Date Ended Current:	Not reported
Owner/Operator Address:	NOT REQUIRED
Owner/Operator City,State,Zip:	NOT REQUIRED, NY 99999
Owner/Operator Telephone:	212-555-1212
Owner/Operator Telephone Ext:	Not reported
Owner/Operator Fax:	Not reported
Owner/Operator Email:	Not reported

FRENCH CLEANERS BY SUSIE (Continued) **1004758646**

Owner/Operator Indicator: Owner
Owner/Operator Name: CHRISTOS KREATSOULAS
Legal Status: Private
Date Became Current: Not reported
Date Ended Current: Not reported
Owner/Operator Address: NOT REQUIRED
Owner/Operator City,State,Zip: NOT REQUIRED, NY 99999
Owner/Operator Telephone: 212-555-1212
Owner/Operator Telephone Ext: Not reported
Owner/Operator Fax: Not reported
Owner/Operator Email: Not reported

Owner/Operator Indicator: Operator
Owner/Operator Name: CHRISTOS KREATSOULAS
Legal Status: Private
Date Became Current: Not reported
Date Ended Current: Not reported
Owner/Operator Address: NOT REQUIRED
Owner/Operator City,State,Zip: NOT REQUIRED, NY 99999
Owner/Operator Telephone: 212-555-1212
Owner/Operator Telephone Ext: Not reported
Owner/Operator Fax: Not reported
Owner/Operator Email: Not reported

Historic Generators:
Receive Date: 20060101
Handler Name: FRENCH CLEANERS BY SUSIE
Federal Waste Generator Description: Not a generator, verified
State District Owner: Ny
Large Quantity Handler of Universal Waste: No
Recognized Trader Importer: No
Recognized Trader Exporter: No
Spent Lead Acid Battery Importer: No
Spent Lead Acid Battery Exporter: No
Current Record: No
Non Storage Recycler Activity: Not reported
Electronic Manifest Broker: Not reported

Receive Date: 20070101
Handler Name: FRENCH CLEANERS BY SUSIE
Federal Waste Generator Description: Not a generator, verified
State District Owner: Ny
Large Quantity Handler of Universal Waste: No
Recognized Trader Importer: No
Recognized Trader Exporter: No
Spent Lead Acid Battery Importer: No
Spent Lead Acid Battery Exporter: No
Current Record: Yes
Non Storage Recycler Activity: Not reported
Electronic Manifest Broker: Not reported

Receive Date: 19920911
Handler Name: FRENCH CLEANERS BY SUSIE
Federal Waste Generator Description: Conditionally Exempt Small Quantity Generator
State District Owner: Ny
Large Quantity Handler of Universal Waste: No
Recognized Trader Importer: No

FRENCH CLEANERS BY SUSIE (Continued) **1004758646**

Recognized Trader Exporter: No
Spent Lead Acid Battery Importer: No
Spent Lead Acid Battery Exporter: No
Current Record: No
Non Storage Recycler Activity: Not reported
Electronic Manifest Broker: Not reported

List of NAICS Codes and Descriptions:
NAICS Codes: No NAICS Codes Found

Facility Has Received Notices of Violations:
Violations: No Violations Found

Evaluation Action Summary:
Evaluations: No Evaluations Found

FINDS:
Registry ID: 110004494958

Click Here for FRS Facility Detail Report:

Environmental Interest/Information System:
The New York Department of Environmental Conservation Facility Information System (FIS) database houses all information about facilities that are regulated or of environmental interest to the state of New York.
The Resource Conservation and Recovery Act Information System (RCRAInfo) is EPA's comprehensive information system in support of the Resource Conservation and Recovery Act (RCRA) of 1976 and the Hazardous and Solid Waste Amendments (HSWA) of 1984. It tracks many types of information about generators, transporters, treaters, storers, and disposers of hazardous waste.

Click this hyperlink while viewing on your computer to access additional FINDS: detail in the EDR Site Report.

ECHO:
Envid: 1004758646
Registry ID: 110004494958
DFR URL: http://echo.epa.gov/detailed-facility-report?fid=110004494958
Name: FRENCH CLEANERS BY SUSIE
Address: 111 E KINGSBRIDGE RD
City,State,Zip: BRONX, NY 10468

NY MANIFEST:
EPA ID: NYD987014305
Country: USA
Name: FRENCH CLEAN BY SUSIC
Address: 111 E KINGSBRIDGE RD
Address 2: Not reported
City,State,Zip: BRONX, NY 10468
Zip 4: Not reported
Location Address 1: 111 E KINGS BRIDGE RD
Location Address 2: Not reported
Location City,State,Zip: BRONX, NY 10468

FRENCH CLEANERS BY SUSIE (Continued) **1004758646**

Location Zip 4: Not reported
Facility Status: Not reported
Total Tanks: Not reported
Code: BP

Mailing:
Mailing Name: FRENCH CLEAN BY SUSIC
Mailing Contact: FRENCH CLEAN BY SUSIC
Mailing Address 1: 111 E KINGS BRIDGE RD
Mailing Address 2: Not reported
Mailing City,State,Zip: BRONX, NY 10468
Mailing Zip 4: Not reported
Mailing Country: USA
Mailing Phone: 7189338913

Manifest Data:
Document ID: NYC2888706
Manifest Status: Not reported
Trans1 State ID: LP3931NY
Year: 1994
Trans2 State ID: Not reported
Generator Ship Date: 04/21/1994
Trans1 Recv Date: 04/21/1994
Trans2 Recv Date: Not reported
TSD Site Recv Date: 04/21/1994
Part A Recv Date: Not reported
Part B Recv Date: Not reported
Generator EPA ID: NYD987014305
Trans1 EPA ID: ILD984908202
Trans2 EPA ID: Not reported
TSDF ID 1: NYD980785760
TSDF ID 2: Not reported
Manifest Tracking Number: Not reported
Import Indicator: Not reported
Export Indicator: Not reported
Discr Quantity Indicator: Not reported
Discr Type Indicator: Not reported
Discr Residue Indicator: Not reported
Discr Partial Reject Indicator: Not reported
Discr Full Reject Indicator: Not reported
Manifest Ref Number: Not reported
Alt Facility RCRA ID: Not reported
Alt Facility Sign Date: Not reported
MGMT Method Type Code: Not reported
Waste Code 1: THE FOLLOWING SPENT HALOGENATED SOLVENTS: TETRACHLOROETHYLENE, METHYLENE CHLORIDE, TRICHLOROETHYLENE, 1,1,1-TRICHLOROETHANE, CHLOROBENZENE, 1,1,2-TRICHLORO-1,2,2-TRIFLUOROETHANE, ORTHO-DICHLOROBENZENE, TRICHLOROFLUOROMETHANE, AND 1,1,2, TRICHLOROETHANE; ALL SPENT SOLVENT MIXTURES/BLENDS CONTAINING, BEFORE USE, A TOTAL OF TEN PERCENT OR MORE (BY VOLUME) OF ONE OR MORE OF THE ABOVE HALOGENATED SOLVENTS OR THOSE SOLVENTS LISTED IN F001, F004, AND F005; AND STILL BOTTOMS FROM THE RECOVERY OF THESE SPENT SOLVENTS AND SPENT SOLVENT MIXTURES.
Waste Code 2: Not reported
Waste Code 3: Not reported
Waste Code 4: Not reported
Waste Code 5: Not reported

FRENCH CLEANERS BY SUSIE (Continued) **1004758646**

Waste Code 6:	Not reported
Quantity:	00135
Units:	Pounds
Number of Containers:	001
Container Type:	Metal drums, barrels, kegs
Handling Method:	Burn
Specific Gravity:	01.00
Document ID:	NYC2080855
Manifest Status:	Not reported
Trans1 State ID:	AY9381NY
Year:	1993
Trans2 State ID:	Not reported
Generator Ship Date:	05/11/1993
Trans1 Recv Date:	05/11/1993
Trans2 Recv Date:	Not reported
TSD Site Recv Date:	05/11/1993
Part A Recv Date:	Not reported
Part B Recv Date:	Not reported
Generator EPA ID:	NYD987014305
Trans1 EPA ID:	ILD051060408
Trans2 EPA ID:	Not reported
TSDF ID 1:	NYD980785760
TSDF ID 2:	Not reported
Manifest Tracking Number:	Not reported
Import Indicator:	Not reported
Export Indicator:	Not reported
Discr Quantity Indicator:	Not reported
Discr Type Indicator:	Not reported
Discr Residue Indicator:	Not reported
Discr Partial Reject Indicator:	Not reported
Discr Full Reject Indicator:	Not reported
Manifest Ref Number:	Not reported
Alt Facility RCRA ID:	Not reported
Alt Facility Sign Date:	Not reported
MGMT Method Type Code:	Not reported
Waste Code 1:	THE FOLLOWING SPENT HALOGENATED SOLVENTS: TETRACHLOROETHYLENE, METHYLENE CHLORIDE, TRICHLOROETHYLENE, 1,1,1-TRICHLOROETHANE, CHLOROBENZENE, 1,1,2-TRICHLORO-1,2,2-TRIFLUOROETHANE, ORTHO-DICHLOROBENZENE, TRICHLOROFLUOROMETHANE, AND 1,1,2, TRICHLOROETHANE; ALL SPENT SOLVENT MIXTURES/BLENDS CONTAINING, BEFORE USE, A TOTAL OF TEN PERCENT OR MORE (BY VOLUME) OF ONE OR MORE OF THE ABOVE HALOGENATED SOLVENTS OR THOSE SOLVENTS LISTED IN F001, F004, AND F005; AND STILL BOTTOMS FROM THE RECOVERY OF THESE SPENT SOLVENTS AND SPENT SOLVENT MIXTURES.
Waste Code 2:	Not reported
Waste Code 3:	Not reported
Waste Code 4:	Not reported
Waste Code 5:	Not reported
Waste Code 6:	Not reported
Quantity:	00135
Units:	Pounds
Number of Containers:	001
Container Type:	Metal drums, barrels, kegs
Handling Method:	Burn
Specific Gravity:	01.00

FRENCH CLEANERS BY SUSIE (Continued) **1004758646**

Document ID:	NYC2064835
Manifest Status:	Not reported
Trans1 State ID:	HW8207NY
Year:	1993
Trans2 State ID:	Not reported
Generator Ship Date:	10/21/1993
Trans1 Recv Date:	10/21/1993
Trans2 Recv Date:	Not reported
TSD Site Recv Date:	10/21/1993
Part A Recv Date:	Not reported
Part B Recv Date:	Not reported
Generator EPA ID:	NYD987014305
Trans1 EPA ID:	ILD984908202
Trans2 EPA ID:	Not reported
TSDF ID 1:	NYD980785760
TSDF ID 2:	Not reported
Manifest Tracking Number:	Not reported
Import Indicator:	Not reported
Export Indicator:	Not reported
Discr Quantity Indicator:	Not reported
Discr Type Indicator:	Not reported
Discr Residue Indicator:	Not reported
Discr Partial Reject Indicator:	Not reported
Discr Full Reject Indicator:	Not reported
Manifest Ref Number:	Not reported
Alt Facility RCRA ID:	Not reported
Alt Facility Sign Date:	Not reported
MGMT Method Type Code:	Not reported
Waste Code 1:	THE FOLLOWING SPENT HALOGENATED SOLVENTS: TETRACHLOROETHYLENE, METHYLENE CHLORIDE, TRICHLOROETHYLENE, 1,1,1-TRICHLOROETHANE, CHLOROBENZENE, 1,1,2-TRICHLORO-1,2,2-TRIFLUOROETHANE, ORTHO-DICHLOROBENZENE, TRICHLOROFLUOROMETHANE, AND 1,1,2, TRICHLOROETHANE; ALL SPENT SOLVENT MIXTURES/BLENDS CONTAINING, BEFORE USE, A TOTAL OF TEN PERCENT OR MORE (BY VOLUME) OF ONE OR MORE OF THE ABOVE HALOGENATED SOLVENTS OR THOSE SOLVENTS LISTED IN F001, F004, AND F005; AND STILL BOTTOMS FROM THE RECOVERY OF THESE SPENT SOLVENTS AND SPENT SOLVENT MIXTURES.
Waste Code 2:	Not reported
Waste Code 3:	Not reported
Waste Code 4:	Not reported
Waste Code 5:	Not reported
Waste Code 6:	Not reported
Quantity:	00135
Units:	Pounds
Number of Containers:	001
Container Type:	Metal drums, barrels, kegs
Handling Method:	Burn
Specific Gravity:	01.00

Document ID:	NYC3680774
Manifest Status:	Not reported
Trans1 State ID:	LP3931NY
Year:	1995
Trans2 State ID:	Not reported
Generator Ship Date:	10/05/1995
Trans1 Recv Date:	10/05/1995
Trans2 Recv Date:	Not reported

FRENCH CLEANERS BY SUSIE (Continued) **1004758646**

TSD Site Recv Date:	10/05/1995
Part A Recv Date:	Not reported
Part B Recv Date:	Not reported
Generator EPA ID:	NYD987014305
Trans1 EPA ID:	ILD984908202
Trans2 EPA ID:	Not reported
TSDF ID 1:	NYD980785760
TSDF ID 2:	Not reported
Manifest Tracking Number:	Not reported
Import Indicator:	Not reported
Export Indicator:	Not reported
Discr Quantity Indicator:	Not reported
Discr Type Indicator:	Not reported
Discr Residue Indicator:	Not reported
Discr Partial Reject Indicator:	Not reported
Discr Full Reject Indicator:	Not reported
Manifest Ref Number:	Not reported
Alt Facility RCRA ID:	Not reported
Alt Facility Sign Date:	Not reported
MGMT Method Type Code:	Not reported
Waste Code 1:	THE FOLLOWING SPENT HALOGENATED SOLVENTS: TETRACHLOROETHYLENE, METHYLENE CHLORIDE, TRICHLOROETHYLENE, 1,1,1-TRICHLOROETHANE, CHLOROBENZENE, 1,1,2-TRICHLORO-1,2,2-TRIFLUOROETHANE, ORTHO-DICHLOROBENZENE, TRICHLOROFLUOROMETHANE, AND 1,1,2, TRICHLOROETHANE; ALL SPENT SOLVENT MIXTURES/BLENDS CONTAINING, BEFORE USE, A TOTAL OF TEN PERCENT OR MORE (BY VOLUME) OF ONE OR MORE OF THE ABOVE HALOGENATED SOLVENTS OR THOSE SOLVENTS LISTED IN F001, F004, AND F005; AND STILL BOTTOMS FROM THE RECOVERY OF THESE SPENT SOLVENTS AND SPENT SOLVENT MIXTURES.
Waste Code 2:	Not reported
Waste Code 3:	Not reported
Waste Code 4:	Not reported
Waste Code 5:	Not reported
Waste Code 6:	Not reported
Quantity:	00135
Units:	Pounds
Number of Containers:	001
Container Type:	Metal drums, barrels, kegs
Handling Method:	Burn
Specific Gravity:	01.00
Document ID:	NYC3999868
Manifest Status:	Not reported
Trans1 State ID:	AM6252NY
Year:	1996
Trans2 State ID:	Not reported
Generator Ship Date:	01/24/1996
Trans1 Recv Date:	01/24/1996
Trans2 Recv Date:	Not reported
TSD Site Recv Date:	01/31/1996
Part A Recv Date:	Not reported
Part B Recv Date:	Not reported
Generator EPA ID:	NYD987014305
Trans1 EPA ID:	ILD984908202
Trans2 EPA ID:	Not reported
TSDF ID 1:	OHD980587364
TSDF ID 2:	Not reported

FRENCH CLEANERS BY SUSIE (Continued) **1004758646**

Manifest Tracking Number:	Not reported
Import Indicator:	Not reported
Export Indicator:	Not reported
Discr Quantity Indicator:	Not reported
Discr Type Indicator:	Not reported
Discr Residue Indicator:	Not reported
Discr Partial Reject Indicator:	Not reported
Discr Full Reject Indicator:	Not reported
Manifest Ref Number:	Not reported
Alt Facility RCRA ID:	Not reported
Alt Facility Sign Date:	Not reported
MGMT Method Type Code:	Not reported
Waste Code 1:	THE FOLLOWING SPENT HALOGENATED SOLVENTS: TETRACHLOROETHYLENE, METHYLENE CHLORIDE, TRICHLOROETHYLENE, 1,1,1-TRICHLOROETHANE, CHLOROBENZENE, 1,1,2-TRICHLORO-1,2,2-TRIFLUOROETHANE, ORTHO-DICHLOROBENZENE, TRICHLOROFLUOROMETHANE, AND 1,1,2, TRICHLOROETHANE; ALL SPENT SOLVENT MIXTURES/BLENDS CONTAINING, BEFORE USE, A TOTAL OF TEN PERCENT OR MORE (BY VOLUME) OF ONE OR MORE OF THE ABOVE HALOGENATED SOLVENTS OR THOSE SOLVENTS LISTED IN F001, F004, AND F005; AND STILL BOTTOMS FROM THE RECOVERY OF THESE SPENT SOLVENTS AND SPENT SOLVENT MIXTURES.
Waste Code 2:	Not reported
Waste Code 3:	Not reported
Waste Code 4:	Not reported
Waste Code 5:	Not reported
Waste Code 6:	Not reported
Quantity:	00135
Units:	Pounds
Number of Containers:	001
Container Type:	Metal drums, barrels, kegs
Handling Method:	Burn
Specific Gravity:	01.00
Document ID:	NYC4586466
Manifest Status:	Not reported
Trans1 State ID:	AM6252NY
Year:	1998
Trans2 State ID:	M0001
Generator Ship Date:	01/07/1998
Trans1 Recv Date:	01/07/1998
Trans2 Recv Date:	01/15/1998
TSD Site Recv Date:	01/16/1998
Part A Recv Date:	Not reported
Part B Recv Date:	Not reported
Generator EPA ID:	NYD987014305
Trans1 EPA ID:	ILD984908202
Trans2 EPA ID:	MOD095038998
TSDF ID 1:	OHD980587364
TSDF ID 2:	Not reported
Manifest Tracking Number:	Not reported
Import Indicator:	Not reported
Export Indicator:	Not reported
Discr Quantity Indicator:	Not reported
Discr Type Indicator:	Not reported
Discr Residue Indicator:	Not reported
Discr Partial Reject Indicator:	Not reported
Discr Full Reject Indicator:	Not reported

FRENCH CLEANERS BY SUSIE (Continued) **1004758646**

Manifest Ref Number: Not reported
Alt Facility RCRA ID: Not reported
Alt Facility Sign Date: Not reported
MGMT Method Type Code: Not reported
Waste Code 1: THE FOLLOWING SPENT HALOGENATED SOLVENTS: TETRACHLOROETHYLENE, METHYLENE CHLORIDE, TRICHLOROETHYLENE, 1,1,1-TRICHLOROETHANE, CHLOROBENZENE, 1,1,2-TRICHLORO-1,2,2-TRIFLUOROETHANE, ORTHO-DICHLOROBENZENE, TRICHLOROFLUOROMETHANE, AND 1,1,2, TRICHLOROETHANE; ALL SPENT SOLVENT MIXTURES/BLENDS CONTAINING, BEFORE USE, A TOTAL OF TEN PERCENT OR MORE (BY VOLUME) OF ONE OR MORE OF THE ABOVE HALOGENATED SOLVENTS OR THOSE SOLVENTS LISTED IN F001, F004, AND F005; AND STILL BOTTOMS FROM THE RECOVERY OF THESE SPENT SOLVENTS AND SPENT SOLVENT MIXTURES.
Waste Code 2: Not reported
Waste Code 3: Not reported
Waste Code 4: Not reported
Waste Code 5: Not reported
Waste Code 6: Not reported
Quantity: 00135
Units: Pounds
Number of Containers: 001
Container Type: Fiberboard or plastic drums, barrels, kegs
Handling Method: Burn
Specific Gravity: 01.00

Document ID: NYC3993603
Manifest Status: Not reported
Trans1 State ID: NYLP3931
Year: 1996
Trans2 State ID: Not reported
Generator Ship Date: 11/01/1996
Trans1 Recv Date: 11/01/1996
Trans2 Recv Date: 11/05/1996
TSD Site Recv Date: 11/06/1996
Part A Recv Date: Not reported
Part B Recv Date: Not reported
Generator EPA ID: NYD987014305
Trans1 EPA ID: ILD984908202
Trans2 EPA ID: MOD095038998
TSDF ID 1: OHD980587364
TSDF ID 2: Not reported
Manifest Tracking Number: Not reported
Import Indicator: Not reported
Export Indicator: Not reported
Discr Quantity Indicator: Not reported
Discr Type Indicator: Not reported
Discr Residue Indicator: Not reported
Discr Partial Reject Indicator: Not reported
Discr Full Reject Indicator: Not reported
Manifest Ref Number: Not reported
Alt Facility RCRA ID: Not reported
Alt Facility Sign Date: Not reported
MGMT Method Type Code: Not reported
Waste Code 1: THE FOLLOWING SPENT HALOGENATED SOLVENTS: TETRACHLOROETHYLENE, METHYLENE CHLORIDE, TRICHLOROETHYLENE, 1,1,1-TRICHLOROETHANE, CHLOROBENZENE, 1,1,2-TRICHLORO-1,2,2-TRIFLUOROETHANE, ORTHO-DICHLOROBENZENE, TRICHLOROFLUOROMETHANE, AND 1,1,2,

FRENCH CLEANERS BY SUSIE (Continued) **1004758646**

TRICHLOROETHANE; ALL SPENT SOLVENT MIXTURES/BLENDS CONTAINING, BEFORE USE, A TOTAL OF TEN PERCENT OR MORE (BY VOLUME) OF ONE OR MORE OF THE ABOVE HALOGENATED SOLVENTS OR THOSE SOLVENTS LISTED IN F001, F004, AND F005; AND STILL BOTTOMS FROM THE RECOVERY OF THESE SPENT SOLVENTS AND SPENT SOLVENT MIXTURES.

Waste Code 2: Not reported
Waste Code 3: Not reported
Waste Code 4: Not reported
Waste Code 5: Not reported
Waste Code 6: Not reported
Quantity: 00135
Units: Pounds
Number of Containers: 001
Container Type: Metal drums, barrels, kegs
Handling Method: Burn
Specific Gravity: 01.00

Document ID: NYC3118037
Manifest Status: Not reported
Trans1 State ID: LP3931NY
Year: 1994
Trans2 State ID: Not reported
Generator Ship Date: 10/26/1994
Trans1 Recv Date: 10/26/1994
Trans2 Recv Date: Not reported
TSD Site Recv Date: 10/26/1994
Part A Recv Date: Not reported
Part B Recv Date: Not reported
Generator EPA ID: NYD987014305
Trans1 EPA ID: ILD984908202
Trans2 EPA ID: Not reported
TSDF ID 1: NYD980785760
TSDF ID 2: Not reported
Manifest Tracking Number: Not reported
Import Indicator: Not reported
Export Indicator: Not reported
Discr Quantity Indicator: Not reported
Discr Type Indicator: Not reported
Discr Residue Indicator: Not reported
Discr Partial Reject Indicator: Not reported
Discr Full Reject Indicator: Not reported
Manifest Ref Number: Not reported
Alt Facility RCRA ID: Not reported
Alt Facility Sign Date: Not reported
MGMT Method Type Code: Not reported
Waste Code 1: THE FOLLOWING SPENT HALOGENATED SOLVENTS: TETRACHLOROETHYLENE, METHYLENE CHLORIDE, TRICHLOROETHYLENE, 1,1,1-TRICHLOROETHANE, CHLOROBENZENE, 1,1,2-TRICHLORO-1,2,2-TRIFLUOROETHANE, ORTHO-DICHLOROBENZENE, TRICHLOROFLUOROMETHANE, AND 1,1,2, TRICHLOROETHANE; ALL SPENT SOLVENT MIXTURES/BLENDS CONTAINING, BEFORE USE, A TOTAL OF TEN PERCENT OR MORE (BY VOLUME) OF ONE OR MORE OF THE ABOVE HALOGENATED SOLVENTS OR THOSE SOLVENTS LISTED IN F001, F004, AND F005; AND STILL BOTTOMS FROM THE RECOVERY OF THESE SPENT SOLVENTS AND SPENT SOLVENT MIXTURES.
Waste Code 2: Not reported
Waste Code 3: Not reported
Waste Code 4: Not reported

FRENCH CLEANERS BY SUSIE (Continued) **1004758646**

Waste Code 5:	Not reported
Waste Code 6:	Not reported
Quantity:	00135
Units:	Pounds
Number of Containers:	001
Container Type:	Metal drums, barrels, kegs
Handling Method:	Burn
Specific Gravity:	01.00
Document ID:	NYC4482000
Manifest Status:	Not reported
Trans1 State ID:	AM6252NY
Year:	1997
Trans2 State ID:	MO001
Generator Ship Date:	09/10/1997
Trans1 Recv Date:	09/10/1997
Trans2 Recv Date:	09/16/1997
TSD Site Recv Date:	09/17/1997
Part A Recv Date:	Not reported
Part B Recv Date:	Not reported
Generator EPA ID:	NYD987014305
Trans1 EPA ID:	ILD984908202
Trans2 EPA ID:	MOD095038998
TSDF ID 1:	OHD980587364
TSDF ID 2:	Not reported
Manifest Tracking Number:	Not reported
Import Indicator:	Not reported
Export Indicator:	Not reported
Discr Quantity Indicator:	Not reported
Discr Type Indicator:	Not reported
Discr Residue Indicator:	Not reported
Discr Partial Reject Indicator:	Not reported
Discr Full Reject Indicator:	Not reported
Manifest Ref Number:	Not reported
Alt Facility RCRA ID:	Not reported
Alt Facility Sign Date:	Not reported
MGMT Method Type Code:	Not reported
Waste Code 1:	THE FOLLOWING SPENT HALOGENATED SOLVENTS: TETRACHLOROETHYLENE, METHYLENE CHLORIDE, TRICHLOROETHYLENE, 1,1,1-TRICHLOROETHANE, CHLOROBENZENE, 1,1,2-TRICHLORO-1,2,2-TRIFLUOROETHANE, ORTHO-DICHLOROBENZENE, TRICHLOROFLUOROMETHANE, AND 1,1,2, TRICHLOROETHANE; ALL SPENT SOLVENT MIXTURES/BLENDS CONTAINING, BEFORE USE, A TOTAL OF TEN PERCENT OR MORE (BY VOLUME) OF ONE OR MORE OF THE ABOVE HALOGENATED SOLVENTS OR THOSE SOLVENTS LISTED IN F001, F004, AND F005; AND STILL BOTTOMS FROM THE RECOVERY OF THESE SPENT SOLVENTS AND SPENT SOLVENT MIXTURES.
Waste Code 2:	Not reported
Waste Code 3:	Not reported
Waste Code 4:	Not reported
Waste Code 5:	Not reported
Waste Code 6:	Not reported
Quantity:	00135
Units:	Pounds
Number of Containers:	001
Container Type:	Fiberboard or plastic drums, barrels, kegs
Handling Method:	Burn
Specific Gravity:	01.00

FRENCH CLEANERS BY SUSIE (Continued) **1004758646**

Document ID:	NYC4479906
Manifest Status:	Not reported
Trans1 State ID:	NYLP3931
Year:	1997
Trans2 State ID:	HQ80769OR
Generator Ship Date:	06/03/1997
Trans1 Recv Date:	06/03/1997
Trans2 Recv Date:	06/10/1997
TSD Site Recv Date:	06/11/1997
Part A Recv Date:	Not reported
Part B Recv Date:	Not reported
Generator EPA ID:	NYD987014305
Trans1 EPA ID:	ILD984908202
Trans2 EPA ID:	MOD095038998
TSDF ID 1:	OHD980587364
TSDF ID 2:	Not reported
Manifest Tracking Number:	Not reported
Import Indicator:	Not reported
Export Indicator:	Not reported
Discr Quantity Indicator:	Not reported
Discr Type Indicator:	Not reported
Discr Residue Indicator:	Not reported
Discr Partial Reject Indicator:	Not reported
Discr Full Reject Indicator:	Not reported
Manifest Ref Number:	Not reported
Alt Facility RCRA ID:	Not reported
Alt Facility Sign Date:	Not reported
MGMT Method Type Code:	Not reported
Waste Code 1:	THE FOLLOWING SPENT HALOGENATED SOLVENTS: TETRACHLOROETHYLENE, METHYLENE CHLORIDE, TRICHLOROETHYLENE, 1,1,1-TRICHLOROETHANE, CHLOROBENZENE, 1,1,2-TRICHLORO-1,2,2-TRIFLUOROETHANE, ORTHO-DICHLOROBENZENE, TRICHLOROFLUOROMETHANE, AND 1,1,2, TRICHLOROETHANE; ALL SPENT SOLVENT MIXTURES/BLENDS CONTAINING, BEFORE USE, A TOTAL OF TEN PERCENT OR MORE (BY VOLUME) OF ONE OR MORE OF THE ABOVE HALOGENATED SOLVENTS OR THOSE SOLVENTS LISTED IN F001, F004, AND F005; AND STILL BOTTOMS FROM THE RECOVERY OF THESE SPENT SOLVENTS AND SPENT SOLVENT MIXTURES.
Waste Code 2:	Not reported
Waste Code 3:	Not reported
Waste Code 4:	Not reported
Waste Code 5:	Not reported
Waste Code 6:	Not reported
Quantity:	00135
Units:	Pounds
Number of Containers:	001
Container Type:	Fiberboard or plastic drums, barrels, kegs
Handling Method:	Burn
Specific Gravity:	01.00

Document ID:	NYC3361353
Manifest Status:	Not reported
Trans1 State ID:	LP3931NY
Year:	1995
Trans2 State ID:	Not reported
Generator Ship Date:	05/04/1995
Trans1 Recv Date:	05/04/1995
Trans2 Recv Date:	Not reported

FRENCH CLEANERS BY SUSIE (Continued) **1004758646**

TSD Site Recv Date:	05/04/1995
Part A Recv Date:	Not reported
Part B Recv Date:	Not reported
Generator EPA ID:	NYD987014305
Trans1 EPA ID:	ILD984908202
Trans2 EPA ID:	Not reported
TSDF ID 1:	NYD980785760
TSDF ID 2:	Not reported
Manifest Tracking Number:	Not reported
Import Indicator:	Not reported
Export Indicator:	Not reported
Discr Quantity Indicator:	Not reported
Discr Type Indicator:	Not reported
Discr Residue Indicator:	Not reported
Discr Partial Reject Indicator:	Not reported
Discr Full Reject Indicator:	Not reported
Manifest Ref Number:	Not reported
Alt Facility RCRA ID:	Not reported
Alt Facility Sign Date:	Not reported
MGMT Method Type Code:	Not reported
Waste Code 1:	THE FOLLOWING SPENT HALOGENATED SOLVENTS: TETRACHLOROETHYLENE, METHYLENE CHLORIDE, TRICHLOROETHYLENE, 1,1,1-TRICHLOROETHANE, CHLOROBENZENE, 1,1,2-TRICHLORO-1,2,2-TRIFLUOROETHANE, ORTHO-DICHLOROBENZENE, TRICHLOROFLUOROMETHANE, AND 1,1,2, TRICHLOROETHANE; ALL SPENT SOLVENT MIXTURES/BLENDS CONTAINING, BEFORE USE, A TOTAL OF TEN PERCENT OR MORE (BY VOLUME) OF ONE OR MORE OF THE ABOVE HALOGENATED SOLVENTS OR THOSE SOLVENTS LISTED IN F001, F004, AND F005; AND STILL BOTTOMS FROM THE RECOVERY OF THESE SPENT SOLVENTS AND SPENT SOLVENT MIXTURES.
Waste Code 2:	Not reported
Waste Code 3:	Not reported
Waste Code 4:	Not reported
Waste Code 5:	Not reported
Waste Code 6:	Not reported
Quantity:	00135
Units:	Pounds
Number of Containers:	001
Container Type:	Metal drums, barrels, kegs
Handling Method:	Burn
Specific Gravity:	01.00

Click this hyperlink while viewing on your computer to access
2 additional NY MANIFEST: record(s) in the EDR Site Report.

S193 **FRENCH CLEANING BY SUSIE** **NY DRYCLEANERS** **S110246635**
SE **111 EAST KINGSBRIDGE RD** **N/A**
1/8-1/4 **BRONX, NY 10468**
0.135 mi.
712 ft. **Site 9 of 10 in cluster S**

Relative: DRYCLEANERS:
Higher

Name:	FRENCH CLEANING BY SUSIE
Address:	111 EAST KINGSBRIDGE RD
City,State,Zip:	BRONX, NY 10468
Facility ID:	2-6004-00448
Phone Number:	718-563-7123
Region:	Not reported

Actual:
135 ft.

FRENCH CLEANING BY SUSIE (Continued) **S110246635**

Registration Effective Date:	N/A
Inspection Date:	03/04/2023
Install Date:	Not reported
Expiration Date:	Not reported
Removal Date:	Not reported
Drop Shop:	Not reported
Shutdown:	Y
Alternate Solvent:	Not reported
Current Business:	Not reported

Y194 **NY Spills** **S109205379**
NW **2757 CLAFLIN AVENUE** **NY LEAD** **N/A**
1/8-1/4 **BRONX, NY 10468** **NY NYC LAND USE**
0.136 mi.
718 ft. **Site 3 of 7 in cluster Y**

Relative:
Higher

Actual:
164 ft.

SPILLS:

Name:	APT. BUILDING
Address:	2757 CLAFLIN AVE
City,State,Zip:	BRONX, NY
Spill Number/Closed Date:	0803140 / 2008-08-05
Facility ID:	0803140
Facility Type:	ER
DER Facility ID:	349141
Site ID:	399826
DEC Region:	2
Spill Cause:	Other
Spill Class:	C4
SWIS:	0301
Spill Date:	2008-06-16
Investigator:	SFRAHMAN
Referred To:	Not reported
Reported to Dept:	2008-06-16
CID:	408
Water Affected:	DRAINS
Spill Source:	Private Dwelling
Spill Notifier:	Fire Department
Cleanup Ceased:	Not reported
Cleanup Meets Std:	False
Last Inspection:	Not reported
Recommended Penalty:	False
UST Trust:	Not reported
Remediation Phase:	0
Date Entered In Computer:	2008-06-17
Spill Record Last Update:	2008-08-05
Spiller Name:	Not reported
Spiller Company:	APPROVED OIL COMPANY
Spiller Address:	Not reported
Spiller Company:	001
Contact Name:	Not reported
Latitude:	40.8706350
Longitude:	-73.9005790
DEC Memo:	06/16/08-Vought-AM Duty desk officer. Spill assigned to DEC Rahman as off-hour responder. Vought spoke to DEC Rahman and he spoke to FDNY who confirmed that they recovered the oil and there were no odor complaints. Vought called Approved Oil (718-238-1050) to obtain supers number to confirm

(Continued) **S109205379**

the cleanup and absence of odors and spoke to Linda who will call Robert and have him return call
to Vought. Vought received callback from Approved and spoke to Henson Thurer who stated that last
delivery was on June 5, 2008 and who had no knowledge of spill. As per Thurer contact info for
management company is MP Management (Susan 212-972-7660x202) and Vought called MP Management and
spoke to Susan who will return call to Vought with status of cleanup and description of how spill
occurred. Vought looked up PBS and found that owner is: Mr. Mars Piller MP Management Claflin Apts
LLC 1274 49th Street #164 Brooklyn, NY 11219 Ph:(718) 972-7660 06/20/08 I spoke with
Susan(718.972.7660x202) from the management, she said the spill was not from the delivery, it was
from a cracked pipe and spill was cleaned up.I asked her to send DEC the statement of clean up from
the contractor who did the work, pictures of the cleaned floor.She said she would.(sr) 08/05/08
Report in edocs.Broken line was fixed, spilled fuel was placed in drum and later disposed.Manifest
attached.NFA required.(sr)

Remarks: drains near by may have been effected; FIRE DEPT. ON SCENE; HAS BEEN CONTAINED AND RECOVERED; ENVIRO. COMPANY IS IN ROUTE;

All TTF:

Facility ID:	0803140
Spill Number:	0803140
Spill Tank Test:	2486299
Site ID:	399826
Tank Number:	Not reported
Tank Size:	0
Material:	Not reported
EPA UST:	Not reported
UST:	False
Cause:	02
Source:	Not reported
Test Method:	00
Test Method 2:	Unknown
Leak Rate:	.00
Gross Fail:	Not reported
Modified By:	Watchdog
Last Modified Date:	Not reported

All Materials:

Site ID:	399826
Operable Unit ID:	1156684
Operable Unit:	01
Material ID:	2147630
Material Code:	0001A
Material Name:	#2 fuel oil
Case No.:	Not reported
Material FA:	Petroleum
Quantity:	60.00
Units:	G
Recovered:	.00

(Continued) **S109205379**

Resource Affected: Sewer
Oxygenate: Not reported

NYC LEAD:

Name: Not reported
Address: 2757 CLAFLIN AVENUE
City,State,Zip: BRONX, NY 10468
Violation ID: 11274318
Building ID: 56547
Registration ID: 214440
Apartment: 6G
Story: 6
Class: Most Serious
Inspection Date: 06/07/2016
Approved Date: 06/14/2016
Original Certify By Date: 07/18/2016
Original Correct By Date: 07/13/2016
New Certify By Date: 08/01/2016
New Correct By Date: 07/27/2016
Certified Date: Not reported
Order Number: 616
NOV ID: 5451805
NOV Description: SECTION 27-2056.6 ADM CODE - CORRECT THE LEAD-BASED PAINT HAZARD - PRESUMED LEAD PAINT THAT IS PEELING OR ON A DETERIORATED SUBSURFACE USING WORK PRACTICES SET FORTH IN 28 RCNY 11-06(B)(2) CEILING IN THE BATHROOM LOCATED AT APT 6G, 6th STORY, 2nd APARTMENT FROM SOUTH AT WEST
NOV Issued Date: 06/15/2016
Current Status ID: 19
Current Status: VIOLATION CLOSED
Current Status Date: 07/25/2016

Name: Not reported
Address: 2757 CLAFLIN AVENUE
City,State,Zip: BRONX, NY 10468
Violation ID: 14607129
Building ID: 56547
Registration ID: 214440
Apartment: 6N
Story: 6
Class: Most Serious
Inspection Date: 10/03/2021
Approved Date: 10/03/2021
Original Certify By Date: 11/02/2021
Original Correct By Date: 10/28/2021
New Certify By Date: 11/30/2021
New Correct By Date: 11/25/2021
Certified Date: 11/29/2021
Order Number: 617
NOV ID: 7498994
NOV Description: SECTION 27-2056.6 ADM CODE - CORRECT THE LEAD-BASED PAINT HAZARD - PAINT THAT TESTED POSITIVE FOR LEAD CONTENT AND THAT IS PEELING OR ON A DETERIORATED SUBSURFACE - USING WORK PRACTICES SET FORTH IN 28 RCNY 11-06(B)(2) SOUTH WALL IN THE PRIVATE HALLWAY LOCATED AT APT 6N, 6th STORY, 4th APARTMENT FROM NORTH AT EAST
NOV Issued Date: 10/04/2021

(Continued) **S109205379**

Current Status ID:	11
Current Status:	VIOLATION WILL BE REINSPECTED
Current Status Date:	03/31/2022
Name:	Not reported
Address:	2757 CLAFLIN AVENUE
City,State,Zip:	BRONX, NY 10468
Violation ID:	11718882
Building ID:	56547
Registration ID:	214440
Apartment:	6K
Story:	6
Class:	Most Serious
Inspection Date:	03/31/2017
Approved Date:	04/03/2017
Original Certify By Date:	05/07/2017
Original Correct By Date:	05/02/2017
New Certify By Date:	06/04/2017
New Correct By Date:	05/30/2017
Certified Date:	Not reported
Order Number:	617
NOV ID:	5719196
NOV Description:	SECTION 27-2056.6 ADM CODE - CORRECT THE LEAD-BASED PAINT HAZARD - PAINT THAT TESTED POSITIVE FOR LEAD CONTENT AND THAT IS PEELING OR ON A DETERIORATED SUBSURFACE - USING WORK PRACTICES SET FORTH IN 28 RCNY 11-06(B)(2) EAST WALL IN THE 1st ROOM FROM EAST AT NORTH LOCATED AT APT 6K, 6th STORY, 2nd APARTMENT FROM WEST AT NORTH , SECTION AT NORTH
NOV Issued Date:	04/04/2017
Current Status ID:	19
Current Status:	VIOLATION CLOSED
Current Status Date:	08/18/2017
Name:	Not reported
Address:	2757 CLAFLIN AVENUE
City,State,Zip:	BRONX, NY 10468
Violation ID:	16501937
Building ID:	56547
Registration ID:	214440
Apartment:	5E
Story:	5
Class:	Most Serious
Inspection Date:	11/30/2023
Approved Date:	12/04/2023
Original Certify By Date:	01/03/2024
Original Correct By Date:	12/29/2023
New Certify By Date:	01/17/2024
New Correct By Date:	01/12/2024
Certified Date:	01/02/2024
Order Number:	617
NOV ID:	8832205
NOV Description:	27-2056.6 ADM CODE - CORRECT THE LEAD-BASED PAINT HAZARD - PAINT THAT TESTED POSITIVE FOR LEAD CONTENT AND THAT IS PEELING OR ON A DETERIORATED SUBSURFACE - USING WORK PRACTICES SET FORTH IN 28 RCNY 11-06(B)(2) SOUTH WALL, WEST WALL IN THE 4th ROOM FROM EAST AT SOUTH LOCATED AT APT 5E, 5th STORY, 2nd APARTMENT FROM EAST AT SOUTH
NOV Issued Date:	12/05/2023
Current Status ID:	19

(Continued) **S109205379**

Current Status:	VIOLATION CLOSED
Current Status Date:	01/16/2024
Name:	Not reported
Address:	2757 CLAFLIN AVENUE
City,State,Zip:	BRONX, NY 10468
Violation ID:	16501939
Building ID:	56547
Registration ID:	214440
Apartment:	5E
Story:	5
Class:	Most Serious
Inspection Date:	11/30/2023
Approved Date:	12/04/2023
Original Certify By Date:	01/03/2024
Original Correct By Date:	12/29/2023
New Certify By Date:	01/17/2024
New Correct By Date:	01/12/2024
Certified Date:	01/02/2024
Order Number:	617
NOV ID:	8832205
NOV Description:	27-2056.6 ADM CODE - CORRECT THE LEAD-BASED PAINT HAZARD - PAINT THAT TESTED POSITIVE FOR LEAD CONTENT AND THAT IS PEELING OR ON A DETERIORATED SUBSURFACE - USING WORK PRACTICES SET FORTH IN 28 RCNY 11-06(B)(2) WEST WALL IN THE BATHROOM LOCATED AT APT 5E, 5th STORY, 2nd APARTMENT FROM EAST AT SOUTH
NOV Issued Date:	12/05/2023
Current Status ID:	19
Current Status:	VIOLATION CLOSED
Current Status Date:	01/16/2024
Name:	Not reported
Address:	2757 CLAFLIN AVENUE
City,State,Zip:	BRONX, NY 10468
Violation ID:	16102574
Building ID:	56547
Registration ID:	214440
Apartment:	6F
Story:	6
Class:	Most Serious
Inspection Date:	07/12/2023
Approved Date:	07/12/2023
Original Certify By Date:	08/11/2023
Original Correct By Date:	08/06/2023
New Certify By Date:	08/25/2023
New Correct By Date:	08/20/2023
Certified Date:	08/02/2023
Order Number:	617
NOV ID:	8556748
NOV Description:	27-2056.6 ADM CODE - CORRECT THE LEAD-BASED PAINT HAZARD - PAINT THAT TESTED POSITIVE FOR LEAD CONTENT AND THAT IS PEELING OR ON A DETERIORATED SUBSURFACE - USING WORK PRACTICES SET FORTH IN 28 RCNY 11-06(B)(2) NORTH WALL, SOUTH WALL, EAST WALL, WEST WALL IN THE BATHROOM LOCATED AT APT 6F, 6th STORY, 1st APARTMENT FROM SOUTH AT WEST
NOV Issued Date:	07/13/2023
Current Status ID:	11

(Continued) **S109205379**

Current Status:	VIOLATION WILL BE REINSPECTED
Current Status Date:	09/11/2023
Name:	Not reported
Address:	2757 CLAFLIN AVENUE
City,State,Zip:	BRONX, NY 10468
Violation ID:	11907783
Building ID:	56547
Registration ID:	214440
Apartment:	4C
Story:	4
Class:	Most Serious
Inspection Date:	08/02/2017
Approved Date:	08/02/2017
Original Certify By Date:	09/05/2017
Original Correct By Date:	08/31/2017
New Certify By Date:	Not reported
New Correct By Date:	Not reported
Certified Date:	Not reported
Order Number:	616
NOV ID:	5816659
NOV Description:	SECTION 27-2056.6 ADM CODE - CORRECT THE LEAD-BASED PAINT HAZARD - PRESUMED LEAD PAINT THAT IS PEELING OR ON A DETERIORATED SUBSURFACE USING WORK PRACTICES SET FORTH IN 28 RCNY 11-06(B)(2) CEILING IN THE 1st ROOM FROM EAST AT SOUTH LOCATED AT APT 4C, 4th STORY, 1st APARTMENT FROM NORTH AT EAST , SECTION ''SOUTH''
NOV Issued Date:	08/03/2017
Current Status ID:	19
Current Status:	VIOLATION CLOSED
Current Status Date:	08/14/2017
Name:	Not reported
Address:	2757 CLAFLIN AVENUE
City,State,Zip:	BRONX, NY 10468
Violation ID:	11907784
Building ID:	56547
Registration ID:	214440
Apartment:	4C
Story:	4
Class:	Most Serious
Inspection Date:	08/02/2017
Approved Date:	08/02/2017
Original Certify By Date:	09/05/2017
Original Correct By Date:	08/31/2017
New Certify By Date:	Not reported
New Correct By Date:	Not reported
Certified Date:	Not reported
Order Number:	616
NOV ID:	5816659
NOV Description:	SECTION 27-2056.6 ADM CODE - CORRECT THE LEAD-BASED PAINT HAZARD - PRESUMED LEAD PAINT THAT IS PEELING OR ON A DETERIORATED SUBSURFACE USING WORK PRACTICES SET FORTH IN 28 RCNY 11-06(B)(2) CEILING IN THE 1st ROOM FROM EAST AT NORTH LOCATED AT APT 4C, 4th STORY, 1st APARTMENT FROM NORTH AT EAST , SECTION ''SOUTH''
NOV Issued Date:	08/03/2017
Current Status ID:	19
Current Status:	VIOLATION CLOSED

(Continued) **S109205379**

Current Status Date:	08/14/2017
Name:	Not reported
Address:	2757 CLAFLIN AVENUE
City,State,Zip:	BRONX, NY 10468
Violation ID:	11907785
Building ID:	56547
Registration ID:	214440
Apartment:	4C
Story:	4
Class:	Most Serious
Inspection Date:	08/02/2017
Approved Date:	08/02/2017
Original Certify By Date:	09/05/2017
Original Correct By Date:	08/31/2017
New Certify By Date:	Not reported
New Correct By Date:	Not reported
Certified Date:	Not reported
Order Number:	616
NOV ID:	5816659
NOV Description:	SECTION 27-2056.6 ADM CODE - CORRECT THE LEAD-BASED PAINT HAZARD - PRESUMED LEAD PAINT THAT IS PEELING OR ON A DETERIORATED SUBSURFACE USING WORK PRACTICES SET FORTH IN 28 RCNY 11-06(B)(2) CEILING IN THE 3rd ROOM FROM EAST AT NORTH LOCATED AT APT 4C, 4th STORY, 1st APARTMENT FROM NORTH AT EAST , SECTION ''SOUTH''
NOV Issued Date:	08/03/2017
Current Status ID:	19
Current Status:	VIOLATION CLOSED
Current Status Date:	08/14/2017
Name:	Not reported
Address:	2757 CLAFLIN AVENUE
City,State,Zip:	BRONX, NY 10468
Violation ID:	12007031
Building ID:	56547
Registration ID:	214440
Apartment:	2A
Story:	2
Class:	Most Serious
Inspection Date:	10/04/2017
Approved Date:	10/05/2017
Original Certify By Date:	11/08/2017
Original Correct By Date:	11/03/2017
New Certify By Date:	Not reported
New Correct By Date:	Not reported
Certified Date:	Not reported
Order Number:	617
NOV ID:	5865885
NOV Description:	SECTION 27-2056.6 ADM CODE - CORRECT THE LEAD-BASED PAINT HAZARD - PAINT THAT TESTED POSITIVE FOR LEAD CONTENT AND THAT IS PEELING OR ON A DETERIORATED SUBSURFACE - USING WORK PRACTICES SET FORTH IN 28 RCNY 11-06(B)(2) NORTH WALL, SOUTH WALL, WEST WALL IN THE FOYER LOCATED AT APT 2A, 2nd STORY, 2nd APARTMENT FROM EAST AT SOUTH
NOV Issued Date:	10/06/2017
Current Status ID:	19
Current Status:	VIOLATION CLOSED
Current Status Date:	10/19/2017

(Continued) **S109205379**

Name:	Not reported
Address:	2757 CLAFLIN AVENUE
City,State,Zip:	BRONX, NY 10468
Violation ID:	12009345
Building ID:	56547
Registration ID:	214440
Apartment:	2A
Story:	2
Class:	Most Serious
Inspection Date:	10/05/2017
Approved Date:	10/06/2017
Original Certify By Date:	11/12/2017
Original Correct By Date:	11/07/2017
New Certify By Date:	11/26/2017
New Correct By Date:	11/21/2017
Certified Date:	11/08/2017
Order Number:	616
NOV ID:	5866957
NOV Description:	SECTION 27-2056.6 ADM CODE - CORRECT THE LEAD-BASED PAINT HAZARD - PRESUMED LEAD PAINT THAT IS PEELING OR ON A DETERIORATED SUBSURFACE USING WORK PRACTICES SET FORTH IN 28 RCNY 11-06(B)(2) 1st RADIATOR FROM WEST AT NORTH WALL IN THE 1st ROOM FROM EAST AT SOUTH LOCATED AT APT 2A, 2nd STORY, 4th APARTMENT FROM NORTH AT EAST
NOV Issued Date:	10/10/2017
Current Status ID:	19
Current Status:	VIOLATION CLOSED
Current Status Date:	11/15/2017

Name:	Not reported
Address:	2757 CLAFLIN AVENUE
City,State,Zip:	BRONX, NY 10468
Violation ID:	12010184
Building ID:	56547
Registration ID:	214440
Apartment:	2A
Story:	2
Class:	Most Serious
Inspection Date:	10/05/2017
Approved Date:	10/06/2017
Original Certify By Date:	11/12/2017
Original Correct By Date:	11/07/2017
New Certify By Date:	11/26/2017
New Correct By Date:	11/21/2017
Certified Date:	11/08/2017
Order Number:	617
NOV ID:	5866957
NOV Description:	SECTION 27-2056.6 ADM CODE - CORRECT THE LEAD-BASED PAINT HAZARD - PAINT THAT TESTED POSITIVE FOR LEAD CONTENT AND THAT IS PEELING OR ON A DETERIORATED SUBSURFACE - USING WORK PRACTICES SET FORTH IN 28 RCNY 11-06(B)(2) WEST WALL, 1st WINDOW FRAME FROM NORTH AT EAST WALL IN THE 1st ROOM FROM EAST AT NORTH LOCATED AT APT 2A, 2nd STORY, 4th APARTMENT FROM NORTH AT EAST
NOV Issued Date:	10/10/2017
Current Status ID:	19
Current Status:	VIOLATION CLOSED
Current Status Date:	11/15/2017

(Continued) **S109205379**

Name:	Not reported
Address:	2757 CLAFLIN AVENUE
City,State,Zip:	BRONX, NY 10468
Violation ID:	14607130
Building ID:	56547
Registration ID:	214440
Apartment:	6N
Story:	6
Class:	Most Serious
Inspection Date:	10/03/2021
Approved Date:	10/03/2021
Original Certify By Date:	11/02/2021
Original Correct By Date:	10/28/2021
New Certify By Date:	11/30/2021
New Correct By Date:	11/25/2021
Certified Date:	11/29/2021
Order Number:	617
NOV ID:	7498994
NOV Description:	SECTION 27-2056.6 ADM CODE - CORRECT THE LEAD-BASED PAINT HAZARD - PAINT THAT TESTED POSITIVE FOR LEAD CONTENT AND THAT IS PEELING OR ON A DETERIORATED SUBSURFACE - USING WORK PRACTICES SET FORTH IN 28 RCNY 11-06(B)(2) WEST WALL IN THE BATHROOM LOCATED AT APT 6N, 6th STORY, 4th APARTMENT FROM NORTH AT EAST
NOV Issued Date:	10/04/2021
Current Status ID:	11
Current Status:	VIOLATION WILL BE REINSPECTED
Current Status Date:	03/31/2022

Name:	Not reported
Address:	2757 CLAFLIN AVENUE
City,State,Zip:	BRONX, NY 10468
Violation ID:	11784759
Building ID:	56547
Registration ID:	214440
Apartment:	6K
Story:	6
Class:	Most Serious
Inspection Date:	05/15/2017
Approved Date:	05/16/2017
Original Certify By Date:	06/19/2017
Original Correct By Date:	06/14/2017
New Certify By Date:	07/03/2017
New Correct By Date:	06/28/2017
Certified Date:	06/22/2017
Order Number:	617
NOV ID:	5753222
NOV Description:	SECTION 27-2056.6 ADM CODE - CORRECT THE LEAD-BASED PAINT HAZARD - PAINT THAT TESTED POSITIVE FOR LEAD CONTENT AND THAT IS PEELING OR ON A DETERIORATED SUBSURFACE - USING WORK PRACTICES SET FORTH IN 28 RCNY 11-06(B)(2) NORTH WALL, EAST WALL IN THE 1st ROOM FROM EAST AT SOUTH LOCATED AT APT 6K, 6th STORY, 2nd APARTMENT FROM WEST AT NORTH , SECTION AT NORTH
NOV Issued Date:	05/17/2017
Current Status ID:	19
Current Status:	VIOLATION CLOSED
Current Status Date:	08/18/2017

(Continued) **S109205379**

Name:	Not reported
Address:	2757 CLAFLIN AVENUE
City,State,Zip:	BRONX, NY 10468
Violation ID:	11784760
Building ID:	56547
Registration ID:	214440
Apartment:	6K
Story:	6
Class:	Most Serious
Inspection Date:	05/15/2017
Approved Date:	05/16/2017
Original Certify By Date:	06/19/2017
Original Correct By Date:	06/14/2017
New Certify By Date:	07/03/2017
New Correct By Date:	06/28/2017
Certified Date:	06/22/2017
Order Number:	617
NOV ID:	5753222
NOV Description:	SECTION 27-2056.6 ADM CODE - CORRECT THE LEAD-BASED PAINT HAZARD - PAINT THAT TESTED POSITIVE FOR LEAD CONTENT AND THAT IS PEELING OR ON A DETERIORATED SUBSURFACE - USING WORK PRACTICES SET FORTH IN 28 RCNY 11-06(B)(2) 1st CLOSET FROM SOUTH AT WEST WALL DOOR, SOUTH WALL IN THE FOYER LOCATED AT APT 6K, 6th STORY, 2nd APARTMENT FROM WEST AT NORTH , SECTION AT NORTH
NOV Issued Date:	05/17/2017
Current Status ID:	19
Current Status:	VIOLATION CLOSED
Current Status Date:	08/18/2017

Name:	Not reported
Address:	2757 CLAFLIN AVENUE
City,State,Zip:	BRONX, NY 10468
Violation ID:	11784761
Building ID:	56547
Registration ID:	214440
Apartment:	6K
Story:	6
Class:	Most Serious
Inspection Date:	05/15/2017
Approved Date:	05/16/2017
Original Certify By Date:	06/19/2017
Original Correct By Date:	06/14/2017
New Certify By Date:	07/03/2017
New Correct By Date:	06/28/2017
Certified Date:	06/22/2017
Order Number:	617
NOV ID:	5753222
NOV Description:	SECTION 27-2056.6 ADM CODE - CORRECT THE LEAD-BASED PAINT HAZARD - PAINT THAT TESTED POSITIVE FOR LEAD CONTENT AND THAT IS PEELING OR ON A DETERIORATED SUBSURFACE - USING WORK PRACTICES SET FORTH IN 28 RCNY 11-06(B)(2) WEST WALL IN THE 3rd ROOM FROM EAST LOCATED AT APT 6K, 6th STORY, 2nd APARTMENT FROM WEST AT NORTH , SECTION AT NORTH
NOV Issued Date:	05/17/2017
Current Status ID:	19
Current Status:	VIOLATION CLOSED
Current Status Date:	08/18/2017

(Continued) **S109205379**

Name:	Not reported
Address:	2757 CLAFLIN AVENUE
City,State,Zip:	BRONX, NY 10468
Violation ID:	12766809
Building ID:	56547
Registration ID:	214440
Apartment:	5B
Story:	5
Class:	Most Serious
Inspection Date:	11/21/2018
Approved Date:	11/21/2018
Original Certify By Date:	12/26/2018
Original Correct By Date:	12/21/2018
New Certify By Date:	01/09/2019
New Correct By Date:	01/04/2019
Certified Date:	Not reported
Order Number:	616
NOV ID:	6317936
NOV Description:	SECTION 27-2056.6 ADM CODE - CORRECT THE LEAD-BASED PAINT HAZARD - PRESUMED LEAD PAINT THAT IS PEELING OR ON A DETERIORATED SUBSURFACE USING WORK PRACTICES SET FORTH IN 28 RCNY 11-06(B)(2) SOUTH WALL, EAST WALL, 1st WINDOW FRAME FROM NORTH AT EAST WALL, 2nd WINDOW FRAME FROM NORTH AT EAST WALL IN THE KITCHEN LOCATED AT APT 5B, 5th STORY, 5th APARTMENT FROM NORTH AT EAST
NOV Issued Date:	11/23/2018
Current Status ID:	19
Current Status:	VIOLATION CLOSED
Current Status Date:	12/17/2018

Name:	Not reported
Address:	2757 CLAFLIN AVENUE
City,State,Zip:	BRONX, NY 10468
Violation ID:	12766810
Building ID:	56547
Registration ID:	214440
Apartment:	5D
Story:	5
Class:	Most Serious
Inspection Date:	11/21/2018
Approved Date:	11/21/2018
Original Certify By Date:	12/26/2018
Original Correct By Date:	12/21/2018
New Certify By Date:	01/09/2019
New Correct By Date:	01/04/2019
Certified Date:	Not reported
Order Number:	616
NOV ID:	6317937
NOV Description:	SECTION 27-2056.6 ADM CODE - CORRECT THE LEAD-BASED PAINT HAZARD - PRESUMED LEAD PAINT THAT IS PEELING OR ON A DETERIORATED SUBSURFACE USING WORK PRACTICES SET FORTH IN 28 RCNY 11-06(B)(2) NORTH WALL, WEST WALL IN THE FOYER LOCATED AT APT 5D, 5th STORY, 1st APARTMENT FROM EAST AT SOUTH
NOV Issued Date:	11/23/2018
Current Status ID:	19
Current Status:	VIOLATION CLOSED
Current Status Date:	12/17/2018

(Continued) **S109205379**

Name:	Not reported
Address:	2757 CLAFLIN AVENUE
City,State,Zip:	BRONX, NY 10468
Violation ID:	11315603
Building ID:	56547
Registration ID:	214440
Apartment:	3F
Story:	3
Class:	Most Serious
Inspection Date:	07/18/2016
Approved Date:	07/18/2016
Original Certify By Date:	08/21/2016
Original Correct By Date:	08/16/2016
New Certify By Date:	09/04/2016
New Correct By Date:	08/30/2016
Certified Date:	Not reported
Order Number:	616
NOV ID:	5474509
NOV Description:	SECTION 27-2056.6 ADM CODE - CORRECT THE LEAD-BASED PAINT HAZARD - PRESUMED LEAD PAINT THAT IS PEELING OR ON A DETERIORATED SUBSURFACE USING WORK PRACTICES SET FORTH IN 28 RCNY 11-06(B)(2) 1st CLOSET FROM EAST AT SOUTH WALL CEILING IN THE PRIVATE HALLWAY LOCATED AT APT 3F, 3rd STORY, 1st APARTMENT FROM SOUTH AT WEST
NOV Issued Date:	07/19/2016
Current Status ID:	19
Current Status:	VIOLATION CLOSED
Current Status Date:	08/13/2016

Name:	Not reported
Address:	2757 CLAFLIN AVENUE
City,State,Zip:	BRONX, NY 10468
Violation ID:	11718885
Building ID:	56547
Registration ID:	214440
Apartment:	6K
Story:	6
Class:	Most Serious
Inspection Date:	03/31/2017
Approved Date:	04/03/2017
Original Certify By Date:	05/07/2017
Original Correct By Date:	05/02/2017
New Certify By Date:	06/04/2017
New Correct By Date:	05/30/2017
Certified Date:	Not reported
Order Number:	617
NOV ID:	5719196
NOV Description:	SECTION 27-2056.6 ADM CODE - CORRECT THE LEAD-BASED PAINT HAZARD - PAINT THAT TESTED POSITIVE FOR LEAD CONTENT AND THAT IS PEELING OR ON A DETERIORATED SUBSURFACE - USING WORK PRACTICES SET FORTH IN 28 RCNY 11-06(B)(2) NORTH WALL IN THE 1st ROOM FROM EAST AT SOUTH LOCATED AT APT 6K, 6th STORY, 2nd APARTMENT FROM WEST AT NORTH , SECTION AT NORTH
NOV Issued Date:	04/04/2017
Current Status ID:	19
Current Status:	VIOLATION CLOSED
Current Status Date:	08/18/2017

Name:	Not reported

(Continued) **S109205379**

Address:	2757 CLAFLIN AVENUE
City,State,Zip:	BRONX, NY 10468
Violation ID:	11718886
Building ID:	56547
Registration ID:	214440
Apartment:	6K
Story:	6
Class:	Most Serious
Inspection Date:	03/31/2017
Approved Date:	04/03/2017
Original Certify By Date:	05/07/2017
Original Correct By Date:	05/02/2017
New Certify By Date:	06/04/2017
New Correct By Date:	05/30/2017
Certified Date:	Not reported
Order Number:	617
NOV ID:	5719196
NOV Description:	SECTION 27-2056.6 ADM CODE - CORRECT THE LEAD-BASED PAINT HAZARD - PAINT THAT TESTED POSITIVE FOR LEAD CONTENT AND THAT IS PEELING OR ON A DETERIORATED SUBSURFACE - USING WORK PRACTICES SET FORTH IN 28 RCNY 11-06(B)(2) SOUTH WALL IN THE FOYER LOCATED AT APT 6K, 6th STORY, 2nd APARTMENT FROM WEST AT NORTH , SECTION AT NORTH
NOV Issued Date:	04/04/2017
Current Status ID:	19
Current Status:	VIOLATION CLOSED
Current Status Date:	08/18/2017
Name:	Not reported
Address:	2757 CLAFLIN AVENUE
City,State,Zip:	BRONX, NY 10468
Violation ID:	11907778
Building ID:	56547
Registration ID:	214440
Apartment:	2C
Story:	2
Class:	Most Serious
Inspection Date:	08/02/2017
Approved Date:	08/02/2017
Original Certify By Date:	09/05/2017
Original Correct By Date:	08/31/2017
New Certify By Date:	Not reported
New Correct By Date:	Not reported
Certified Date:	Not reported
Order Number:	616
NOV ID:	5816660
NOV Description:	SECTION 27-2056.6 ADM CODE - CORRECT THE LEAD-BASED PAINT HAZARD - PRESUMED LEAD PAINT THAT IS PEELING OR ON A DETERIORATED SUBSURFACE USING WORK PRACTICES SET FORTH IN 28 RCNY 11-06(B)(2) EAST WALL IN THE KITCHEN LOCATED AT APT 2C, 2nd STORY, 1st APARTMENT FROM NORTH AT EAST , SECTION ''SOUTH''
NOV Issued Date:	08/03/2017
Current Status ID:	19
Current Status:	VIOLATION CLOSED
Current Status Date:	08/09/2017
Name:	Not reported
Address:	2757 CLAFLIN AVENUE

(Continued) **S109205379**

City,State,Zip:	BRONX, NY 10468
Violation ID:	12007033
Building ID:	56547
Registration ID:	214440
Apartment:	2A
Story:	2
Class:	Most Serious
Inspection Date:	10/04/2017
Approved Date:	10/05/2017
Original Certify By Date:	11/08/2017
Original Correct By Date:	11/03/2017
New Certify By Date:	Not reported
New Correct By Date:	Not reported
Certified Date:	Not reported
Order Number:	616
NOV ID:	5865885
NOV Description:	SECTION 27-2056.6 ADM CODE - CORRECT THE LEAD-BASED PAINT HAZARD - PRESUMED LEAD PAINT THAT IS PEELING OR ON A DETERIORATED SUBSURFACE USING WORK PRACTICES SET FORTH IN 28 RCNY 11-06(B)(2) 1st RISER FROM EAST AT SOUTH WALL IN THE KITCHEN LOCATED AT APT 2A, 2nd STORY, 2nd APARTMENT FROM EAST AT SOUTH
NOV Issued Date:	10/06/2017
Current Status ID:	19
Current Status:	VIOLATION CLOSED
Current Status Date:	10/19/2017
Name:	Not reported
Address:	2757 CLAFLIN AVENUE
City,State,Zip:	BRONX, NY 10468
Violation ID:	12007034
Building ID:	56547
Registration ID:	214440
Apartment:	2A
Story:	2
Class:	Most Serious
Inspection Date:	10/04/2017
Approved Date:	10/05/2017
Original Certify By Date:	11/08/2017
Original Correct By Date:	11/03/2017
New Certify By Date:	Not reported
New Correct By Date:	Not reported
Certified Date:	Not reported
Order Number:	617
NOV ID:	5865885
NOV Description:	SECTION 27-2056.6 ADM CODE - CORRECT THE LEAD-BASED PAINT HAZARD - PAINT THAT TESTED POSITIVE FOR LEAD CONTENT AND THAT IS PEELING OR ON A DETERIORATED SUBSURFACE - USING WORK PRACTICES SET FORTH IN 28 RCNY 11-06(B)(2) NORTH WALL, SOUTH WALL, WEST WALL, 1st WINDOW FRAME FROM NORTH AT EAST WALL IN THE 1st ROOM FROM EAST LOCATED AT APT 2A, 2nd STORY, 2nd APARTMENT FROM EAST AT SOUTH
NOV Issued Date:	10/06/2017
Current Status ID:	19
Current Status:	VIOLATION CLOSED
Current Status Date:	10/19/2017
Name:	Not reported
Address:	2757 CLAFLIN AVENUE

(Continued) **S109205379**

City,State,Zip:	BRONX, NY 10468
Violation ID:	12008367
Building ID:	56547
Registration ID:	214440
Apartment:	2A
Story:	2
Class:	Most Serious
Inspection Date:	10/05/2017
Approved Date:	10/06/2017
Original Certify By Date:	11/08/2017
Original Correct By Date:	11/03/2017
New Certify By Date:	11/22/2017
New Correct By Date:	11/17/2017
Certified Date:	11/08/2017
Order Number:	617
NOV ID:	5866487
NOV Description:	SECTION 27-2056.6 ADM CODE - CORRECT THE LEAD-BASED PAINT HAZARD - PAINT THAT TESTED POSITIVE FOR LEAD CONTENT AND THAT IS PEELING OR ON A DETERIORATED SUBSURFACE - USING WORK PRACTICES SET FORTH IN 28 RCNY 11-06(B)(2) WEST WALL IN THE FOYER LOCATED AT APT 2A, 2nd STORY, 4th APARTMENT FROM NORTH AT EAST
NOV Issued Date:	10/06/2017
Current Status ID:	19
Current Status:	VIOLATION CLOSED
Current Status Date:	11/15/2017

Name:	Not reported
Address:	2757 CLAFLIN AVENUE
City,State,Zip:	BRONX, NY 10468
Violation ID:	12009346
Building ID:	56547
Registration ID:	214440
Apartment:	2A
Story:	2
Class:	Most Serious
Inspection Date:	10/05/2017
Approved Date:	10/06/2017
Original Certify By Date:	11/12/2017
Original Correct By Date:	11/07/2017
New Certify By Date:	11/26/2017
New Correct By Date:	11/21/2017
Certified Date:	11/08/2017
Order Number:	617
NOV ID:	5866957
NOV Description:	SECTION 27-2056.6 ADM CODE - CORRECT THE LEAD-BASED PAINT HAZARD - PAINT THAT TESTED POSITIVE FOR LEAD CONTENT AND THAT IS PEELING OR ON A DETERIORATED SUBSURFACE - USING WORK PRACTICES SET FORTH IN 28 RCNY 11-06(B)(2) 1st DOOR FROM SOUTH AT WEST WALL IN THE 1st ROOM FROM EAST AT SOUTH LOCATED AT APT 2A, 2nd STORY, 4th APARTMENT FROM NORTH AT EAST
NOV Issued Date:	10/10/2017
Current Status ID:	19
Current Status:	VIOLATION CLOSED
Current Status Date:	11/15/2017

Name:	Not reported
Address:	2757 CLAFLIN AVENUE

(Continued) **S109205379**

City,State,Zip: BRONX, NY 10468
Violation ID: 12238552
Building ID: 56547
Registration ID: 214440
Apartment: 1K
Story: 1
Class: Most Serious
Inspection Date: 02/12/2018
Approved Date: 02/13/2018
Original Certify By Date: 03/19/2018
Original Correct By Date: 03/14/2018
New Certify By Date: 04/02/2018
New Correct By Date: 03/28/2018
Certified Date: 03/23/2018
Order Number: 617
NOV ID: 6016079
NOV Description: SECTION 27-2056.6 ADM CODE - CORRECT THE LEAD-BASED PAINT HAZARD - PAINT THAT TESTED POSITIVE FOR LEAD CONTENT AND THAT IS PEELING OR ON A DETERIORATED SUBSURFACE - USING WORK PRACTICES SET FORTH IN 28 RCNY 11-06(B)(2) EAST WALL IN THE FOYER LOCATED AT APT 1K, 1st STORY, 2nd APARTMENT FROM WEST AT NORTH
NOV Issued Date: 02/14/2018
Current Status ID: 19
Current Status: VIOLATION CLOSED
Current Status Date: 04/02/2018

Name: Not reported
Address: 2757 CLAFLIN AVENUE
City,State,Zip: BRONX, NY 10468
Violation ID: 12238554
Building ID: 56547
Registration ID: 214440
Apartment: 1K
Story: 1
Class: Most Serious
Inspection Date: 02/12/2018
Approved Date: 02/13/2018
Original Certify By Date: 03/19/2018
Original Correct By Date: 03/14/2018
New Certify By Date: 04/02/2018
New Correct By Date: 03/28/2018
Certified Date: 03/23/2018
Order Number: 617
NOV ID: 6016079
NOV Description: SECTION 27-2056.6 ADM CODE - CORRECT THE LEAD-BASED PAINT HAZARD - PAINT THAT TESTED POSITIVE FOR LEAD CONTENT AND THAT IS PEELING OR ON A DETERIORATED SUBSURFACE - USING WORK PRACTICES SET FORTH IN 28 RCNY 11-06(B)(2) 1st WINDOW FRAME FROM NORTH AT EAST WALL IN THE BATHROOM LOCATED AT APT 1K, 1st STORY, 2nd APARTMENT FROM WEST AT NORTH
NOV Issued Date: 02/14/2018
Current Status ID: 19
Current Status: VIOLATION CLOSED
Current Status Date: 04/02/2018

Name: Not reported
Address: 2757 CLAFLIN AVENUE
City,State,Zip: BRONX, NY 10468

(Continued) **S109205379**

Violation ID:	12537638
Building ID:	56547
Registration ID:	214440
Apartment:	3A
Story:	3
Class:	Most Serious
Inspection Date:	08/17/2018
Approved Date:	08/18/2018
Original Certify By Date:	09/22/2018
Original Correct By Date:	09/17/2018
New Certify By Date:	10/20/2018
New Correct By Date:	10/15/2018
Certified Date:	09/25/2018
Order Number:	617
NOV ID:	6169639
NOV Description:	SECTION 27-2056.6 ADM CODE - CORRECT THE LEAD-BASED PAINT HAZARD - PAINT THAT TESTED POSITIVE FOR LEAD CONTENT AND THAT IS PEELING OR ON A DETERIORATED SUBSURFACE - USING WORK PRACTICES SET FORTH IN 28 RCNY 11-06(B)(2) 1st DOOR FRAME FROM SOUTH AT WEST WALL IN THE 1st ROOM FROM EAST AT NORTH LOCATED AT APT 3A, 3rd STORY, 5th APARTMENT FROM NORTH AT EAST
NOV Issued Date:	08/20/2018
Current Status ID:	19
Current Status:	VIOLATION CLOSED
Current Status Date:	10/28/2018
Name:	Not reported
Address:	2757 CLAFLIN AVENUE
City,State,Zip:	BRONX, NY 10468
Violation ID:	12539410
Building ID:	56547
Registration ID:	214440
Apartment:	3A
Story:	3
Class:	Most Serious
Inspection Date:	08/17/2018
Approved Date:	08/20/2018
Original Certify By Date:	09/23/2018
Original Correct By Date:	09/18/2018
New Certify By Date:	10/21/2018
New Correct By Date:	10/16/2018
Certified Date:	09/25/2018
Order Number:	617
NOV ID:	6170850
NOV Description:	SECTION 27-2056.6 ADM CODE - CORRECT THE LEAD-BASED PAINT HAZARD - PAINT THAT TESTED POSITIVE FOR LEAD CONTENT AND THAT IS PEELING OR ON A DETERIORATED SUBSURFACE - USING WORK PRACTICES SET FORTH IN 28 RCNY 11-06(B)(2) SOUTH WALL IN THE FOYER LOCATED AT APT 3A, 3rd STORY, 5th APARTMENT FROM NORTH AT EAST
NOV Issued Date:	08/21/2018
Current Status ID:	19
Current Status:	VIOLATION CLOSED
Current Status Date:	10/28/2018
Name:	Not reported
Address:	2757 CLAFLIN AVENUE
City,State,Zip:	BRONX, NY 10468

(Continued) **S109205379**

Violation ID:	12766802
Building ID:	56547
Registration ID:	214440
Apartment:	1F
Story:	1
Class:	Most Serious
Inspection Date:	11/21/2018
Approved Date:	11/21/2018
Original Certify By Date:	12/26/2018
Original Correct By Date:	12/21/2018
New Certify By Date:	01/09/2019
New Correct By Date:	01/04/2019
Certified Date:	Not reported
Order Number:	616
NOV ID:	6317938
NOV Description:	SECTION 27-2056.6 ADM CODE - CORRECT THE LEAD-BASED PAINT HAZARD - PRESUMED LEAD PAINT THAT IS PEELING OR ON A DETERIORATED SUBSURFACE USING WORK PRACTICES SET FORTH IN 28 RCNY 11-06(B)(2) 1st RADIATOR FROM SOUTH AT WEST WALL, 1st WINDOW FRAME FROM WEST AT NORTH WALL IN THE 1st ROOM FROM NORTH AT WEST LOCATED AT APT 1F, 1st STORY, 1st APARTMENT FROM SOUTH AT WEST
NOV Issued Date:	11/23/2018
Current Status ID:	19
Current Status:	VIOLATION CLOSED
Current Status Date:	12/17/2018
Name:	Not reported
Address:	2757 CLAFLIN AVENUE
City,State,Zip:	BRONX, NY 10468
Violation ID:	12766803
Building ID:	56547
Registration ID:	214440
Apartment:	1F
Story:	1
Class:	Most Serious
Inspection Date:	11/21/2018
Approved Date:	11/21/2018
Original Certify By Date:	12/26/2018
Original Correct By Date:	12/21/2018
New Certify By Date:	01/09/2019
New Correct By Date:	01/04/2019
Certified Date:	Not reported
Order Number:	616
NOV ID:	6317938
NOV Description:	SECTION 27-2056.6 ADM CODE - CORRECT THE LEAD-BASED PAINT HAZARD - PRESUMED LEAD PAINT THAT IS PEELING OR ON A DETERIORATED SUBSURFACE USING WORK PRACTICES SET FORTH IN 28 RCNY 11-06(B)(2) CEILING IN THE 3rd ROOM FROM NORTH AT WEST LOCATED AT APT 1F, 1st STORY, 1st APARTMENT FROM SOUTH AT WEST
NOV Issued Date:	11/23/2018
Current Status ID:	19
Current Status:	VIOLATION CLOSED
Current Status Date:	12/17/2018
Name:	Not reported
Address:	2757 CLAFLIN AVENUE
City,State,Zip:	BRONX, NY 10468

(Continued) **S109205379**

Violation ID:	12766805
Building ID:	56547
Registration ID:	214440
Apartment:	3A
Story:	3
Class:	Most Serious
Inspection Date:	11/21/2018
Approved Date:	11/21/2018
Original Certify By Date:	12/26/2018
Original Correct By Date:	12/21/2018
New Certify By Date:	01/09/2019
New Correct By Date:	01/04/2019
Certified Date:	Not reported
Order Number:	616
NOV ID:	6317939
NOV Description:	SECTION 27-2056.6 ADM CODE - CORRECT THE LEAD-BASED PAINT HAZARD - PRESUMED LEAD PAINT THAT IS PEELING OR ON A DETERIORATED SUBSURFACE USING WORK PRACTICES SET FORTH IN 28 RCNY 11-06(B)(2) 1st DOOR FRAME FROM NORTH AT EAST WALL, NORTH WALL IN THE PRIVATE HALLWAY LOCATED AT APT 3A, 3rd STORY, 5th APARTMENT FROM NORTH AT EAST
NOV Issued Date:	11/23/2018
Current Status ID:	19
Current Status:	VIOLATION CLOSED
Current Status Date:	12/21/2018
Name:	Not reported
Address:	2757 CLAFLIN AVENUE
City,State,Zip:	BRONX, NY 10468
Violation ID:	12766806
Building ID:	56547
Registration ID:	214440
Apartment:	3A
Story:	3
Class:	Most Serious
Inspection Date:	11/21/2018
Approved Date:	11/21/2018
Original Certify By Date:	12/26/2018
Original Correct By Date:	12/21/2018
New Certify By Date:	01/09/2019
New Correct By Date:	01/04/2019
Certified Date:	Not reported
Order Number:	616
NOV ID:	6317939
NOV Description:	SECTION 27-2056.6 ADM CODE - CORRECT THE LEAD-BASED PAINT HAZARD - PRESUMED LEAD PAINT THAT IS PEELING OR ON A DETERIORATED SUBSURFACE USING WORK PRACTICES SET FORTH IN 28 RCNY 11-06(B)(2) CEILING, EAST WALL IN THE KITCHEN LOCATED AT APT 3A, 3rd STORY, 5th APARTMENT FROM NORTH AT EAST
NOV Issued Date:	11/23/2018
Current Status ID:	19
Current Status:	VIOLATION CLOSED
Current Status Date:	12/21/2018
Name:	Not reported
Address:	2757 CLAFLIN AVENUE
City,State,Zip:	BRONX, NY 10468
Violation ID:	12766808

(Continued) **S109205379**

Building ID:	56547
Registration ID:	214440
Apartment:	5B
Story:	5
Class:	Most Serious
Inspection Date:	11/21/2018
Approved Date:	11/21/2018
Original Certify By Date:	12/26/2018
Original Correct By Date:	12/21/2018
New Certify By Date:	01/09/2019
New Correct By Date:	01/04/2019
Certified Date:	Not reported
Order Number:	616
NOV ID:	6317936
NOV Description:	SECTION 27-2056.6 ADM CODE - CORRECT THE LEAD-BASED PAINT HAZARD - PRESUMED LEAD PAINT THAT IS PEELING OR ON A DETERIORATED SUBSURFACE USING WORK PRACTICES SET FORTH IN 28 RCNY 11-06(B)(2) 2nd WINDOW FRAME FROM NORTH AT EAST WALL, 1st WINDOW FRAME FROM NORTH AT EAST WALL IN THE 3rd ROOM FROM NORTH LOCATED AT APT 5B, 5th STORY, 5th APARTMENT FROM NORTH AT EAST
NOV Issued Date:	11/23/2018
Current Status ID:	19
Current Status:	VIOLATION CLOSED
Current Status Date:	12/17/2018
Name:	Not reported
Address:	2757 CLAFLIN AVENUE
City,State,Zip:	BRONX, NY 10468
Violation ID:	12766811
Building ID:	56547
Registration ID:	214440
Apartment:	5D
Story:	5
Class:	Most Serious
Inspection Date:	11/21/2018
Approved Date:	11/21/2018
Original Certify By Date:	12/26/2018
Original Correct By Date:	12/21/2018
New Certify By Date:	01/09/2019
New Correct By Date:	01/04/2019
Certified Date:	Not reported
Order Number:	616
NOV ID:	6317937
NOV Description:	SECTION 27-2056.6 ADM CODE - CORRECT THE LEAD-BASED PAINT HAZARD - PRESUMED LEAD PAINT THAT IS PEELING OR ON A DETERIORATED SUBSURFACE USING WORK PRACTICES SET FORTH IN 28 RCNY 11-06(B)(2) NORTH WALL, SOUTH WALL IN THE 1st ROOM FROM EAST AT NORTH LOCATED AT APT 5D, 5th STORY, 1st APARTMENT FROM EAST AT SOUTH
NOV Issued Date:	11/23/2018
Current Status ID:	19
Current Status:	VIOLATION CLOSED
Current Status Date:	12/17/2018
Name:	Not reported
Address:	2757 CLAFLIN AVENUE
City,State,Zip:	BRONX, NY 10468
Violation ID:	12766812

(Continued) **S109205379**

Building ID:	56547
Registration ID:	214440
Apartment:	5D
Story:	5
Class:	Most Serious
Inspection Date:	11/21/2018
Approved Date:	11/21/2018
Original Certify By Date:	12/26/2018
Original Correct By Date:	12/21/2018
New Certify By Date:	01/09/2019
New Correct By Date:	01/04/2019
Certified Date:	Not reported
Order Number:	616
NOV ID:	6317937
NOV Description:	SECTION 27-2056.6 ADM CODE - CORRECT THE LEAD-BASED PAINT HAZARD - PRESUMED LEAD PAINT THAT IS PEELING OR ON A DETERIORATED SUBSURFACE USING WORK PRACTICES SET FORTH IN 28 RCNY 11-06(B)(2) NORTH WALL, SOUTH WALL IN THE 1st ROOM FROM EAST AT SOUTH LOCATED AT APT 5D, 5th STORY, 1st APARTMENT FROM EAST AT SOUTH
NOV Issued Date:	11/23/2018
Current Status ID:	19
Current Status:	VIOLATION CLOSED
Current Status Date:	12/17/2018
Name:	Not reported
Address:	2757 CLAFLIN AVENUE
City,State,Zip:	BRONX, NY 10468
Violation ID:	12766814
Building ID:	56547
Registration ID:	214440
Apartment:	5D
Story:	5
Class:	Most Serious
Inspection Date:	11/21/2018
Approved Date:	11/21/2018
Original Certify By Date:	12/26/2018
Original Correct By Date:	12/21/2018
New Certify By Date:	01/09/2019
New Correct By Date:	01/04/2019
Certified Date:	Not reported
Order Number:	616
NOV ID:	6317937
NOV Description:	SECTION 27-2056.6 ADM CODE - CORRECT THE LEAD-BASED PAINT HAZARD - PRESUMED LEAD PAINT THAT IS PEELING OR ON A DETERIORATED SUBSURFACE USING WORK PRACTICES SET FORTH IN 28 RCNY 11-06(B)(2) 1st DOOR FRAME FROM WEST AT NORTH WALL, EAST WALL IN THE 2nd ROOM FROM EAST AT SOUTH LOCATED AT APT 5D, 5th STORY, 1st APARTMENT FROM EAST AT SOUTH
NOV Issued Date:	11/23/2018
Current Status ID:	19
Current Status:	VIOLATION CLOSED
Current Status Date:	12/17/2018
Name:	Not reported
Address:	2757 CLAFLIN AVENUE
City,State,Zip:	BRONX, NY 10468
Violation ID:	12766827
Building ID:	56547

(Continued) **S109205379**

Registration ID:	214440
Apartment:	6I
Story:	6
Class:	Most Serious
Inspection Date:	11/21/2018
Approved Date:	11/21/2018
Original Certify By Date:	12/26/2018
Original Correct By Date:	12/21/2018
New Certify By Date:	Not reported
New Correct By Date:	Not reported
Certified Date:	Not reported
Order Number:	616
NOV ID:	6317935
NOV Description:	SECTION 27-2056.6 ADM CODE - CORRECT THE LEAD-BASED PAINT HAZARD - PRESUMED LEAD PAINT THAT IS PEELING OR ON A DETERIORATED SUBSURFACE USING WORK PRACTICES SET FORTH IN 28 RCNY 11-06(B)(2) SOUTH WALL IN THE 1st ROOM FROM NORTH LOCATED AT APT 6I, 6th STORY, 1st APARTMENT FROM SOUTH AT WEST , SECTION ''north ''
NOV Issued Date:	11/23/2018
Current Status ID:	19
Current Status:	VIOLATION CLOSED
Current Status Date:	12/12/2018
Name:	Not reported
Address:	2757 CLAFLIN AVENUE
City,State,Zip:	BRONX, NY 10468
Violation ID:	14607128
Building ID:	56547
Registration ID:	214440
Apartment:	6N
Story:	6
Class:	Most Serious
Inspection Date:	10/03/2021
Approved Date:	10/03/2021
Original Certify By Date:	11/02/2021
Original Correct By Date:	10/28/2021
New Certify By Date:	11/30/2021
New Correct By Date:	11/25/2021
Certified Date:	11/29/2021
Order Number:	617
NOV ID:	7498994
NOV Description:	SECTION 27-2056.6 ADM CODE - CORRECT THE LEAD-BASED PAINT HAZARD - PAINT THAT TESTED POSITIVE FOR LEAD CONTENT AND THAT IS PEELING OR ON A DETERIORATED SUBSURFACE - USING WORK PRACTICES SET FORTH IN 28 RCNY 11-06(B)(2) WEST WALL IN THE BATHROOM LOCATED AT APT 6N, 6th STORY, 4th APARTMENT FROM NORTH AT EAST
NOV Issued Date:	10/04/2021
Current Status ID:	11
Current Status:	VIOLATION WILL BE REINSPECTED
Current Status Date:	03/31/2022
Name:	Not reported
Address:	2757 CLAFLIN AVENUE
City,State,Zip:	BRONX, NY 10468
Violation ID:	15073620
Building ID:	56547
Registration ID:	214440

(Continued) **S109205379**

Apartment:	6C
Story:	6
Class:	Most Serious
Inspection Date:	03/23/2022
Approved Date:	03/23/2022
Original Certify By Date:	04/22/2022
Original Correct By Date:	04/17/2022
New Certify By Date:	05/06/2022
New Correct By Date:	05/01/2022
Certified Date:	Not reported
Order Number:	617
NOV ID:	7851466
NOV Description:	27-2056.6 ADM CODE - CORRECT THE LEAD-BASED PAINT HAZARD - PAINT THAT TESTED POSITIVE FOR LEAD CONTENT AND THAT IS PEELING OR ON A DETERIORATED SUBSURFACE - USING WORK PRACTICES SET FORTH IN 28 RCNY 11-06(B)(2) NORTH WALL, WEST WALL IN THE 3rd ROOM FROM EAST LOCATED AT APT 6C, 6th STORY, 6th APARTMENT FROM NORTH AT EAST
NOV Issued Date:	03/24/2022
Current Status ID:	19
Current Status:	VIOLATION CLOSED
Current Status Date:	10/06/2023

Name:	Not reported
Address:	2757 CLAFLIN AVENUE
City,State,Zip:	BRONX, NY 10468
Violation ID:	11718884
Building ID:	56547
Registration ID:	214440
Apartment:	6K
Story:	6
Class:	Most Serious
Inspection Date:	03/31/2017
Approved Date:	04/03/2017
Original Certify By Date:	05/07/2017
Original Correct By Date:	05/02/2017
New Certify By Date:	06/04/2017
New Correct By Date:	05/30/2017
Certified Date:	Not reported
Order Number:	617
NOV ID:	5719196
NOV Description:	SECTION 27-2056.6 ADM CODE - CORRECT THE LEAD-BASED PAINT HAZARD - PAINT THAT TESTED POSITIVE FOR LEAD CONTENT AND THAT IS PEELING OR ON A DETERIORATED SUBSURFACE - USING WORK PRACTICES SET FORTH IN 28 RCNY 11-06(B)(2) 1st WINDOW FRAME FROM NORTH AT EAST WALL IN THE BATHROOM LOCATED AT APT 6K, 6th STORY, 2nd APARTMENT FROM WEST AT NORTH , SECTION AT NORTH
NOV Issued Date:	04/04/2017
Current Status ID:	19
Current Status:	VIOLATION CLOSED
Current Status Date:	08/18/2017

Name:	Not reported
Address:	2757 CLAFLIN AVENUE
City,State,Zip:	BRONX, NY 10468
Violation ID:	12766813
Building ID:	56547
Registration ID:	214440

(Continued) **S109205379**

Apartment:	5D
Story:	5
Class:	Most Serious
Inspection Date:	11/21/2018
Approved Date:	11/21/2018
Original Certify By Date:	12/26/2018
Original Correct By Date:	12/21/2018
New Certify By Date:	01/09/2019
New Correct By Date:	01/04/2019
Certified Date:	Not reported
Order Number:	616
NOV ID:	6317937
NOV Description:	SECTION 27-2056.6 ADM CODE - CORRECT THE LEAD-BASED PAINT HAZARD - PRESUMED LEAD PAINT THAT IS PEELING OR ON A DETERIORATED SUBSURFACE USING WORK PRACTICES SET FORTH IN 28 RCNY 11-06(B)(2) CEILING IN THE BATHROOM LOCATED AT APT 5D, 5th STORY, 1st APARTMENT FROM EAST AT SOUTH
NOV Issued Date:	11/23/2018
Current Status ID:	19
Current Status:	VIOLATION CLOSED
Current Status Date:	12/17/2018
Name:	Not reported
Address:	2757 CLAFLIN AVENUE
City,State,Zip:	BRONX, NY 10468
Violation ID:	12766823
Building ID:	56547
Registration ID:	214440
Apartment:	6H
Story:	6
Class:	Most Serious
Inspection Date:	11/21/2018
Approved Date:	11/21/2018
Original Certify By Date:	12/26/2018
Original Correct By Date:	12/21/2018
New Certify By Date:	01/09/2019
New Correct By Date:	01/04/2019
Certified Date:	Not reported
Order Number:	616
NOV ID:	6317934
NOV Description:	SECTION 27-2056.6 ADM CODE - CORRECT THE LEAD-BASED PAINT HAZARD - PRESUMED LEAD PAINT THAT IS PEELING OR ON A DETERIORATED SUBSURFACE USING WORK PRACTICES SET FORTH IN 28 RCNY 11-06(B)(2) NORTH WALL IN THE 3rd ROOM FROM EAST AT NORTH LOCATED AT APT 6H, 6th STORY, 3rd APARTMENT FROM SOUTH AT WEST
NOV Issued Date:	11/23/2018
Current Status ID:	19
Current Status:	VIOLATION CLOSED
Current Status Date:	12/17/2018
Name:	Not reported
Address:	2757 CLAFLIN AVENUE
City,State,Zip:	BRONX, NY 10468
Violation ID:	12766824
Building ID:	56547
Registration ID:	214440
Apartment:	6H

(Continued) **S109205379**

Story: 6
Class: Most Serious
Inspection Date: 11/21/2018
Approved Date: 11/21/2018
Original Certify By Date: 12/26/2018
Original Correct By Date: 12/21/2018
New Certify By Date: 01/09/2019
New Correct By Date: 01/04/2019
Certified Date: Not reported
Order Number: 616
NOV ID: 6317934
NOV Description: SECTION 27-2056.6 ADM CODE - CORRECT THE LEAD-BASED PAINT HAZARD - PRESUMED LEAD PAINT THAT IS PEELING OR ON A DETERIORATED SUBSURFACE USING WORK PRACTICES SET FORTH IN 28 RCNY 11-06(B)(2) 1st RISER FROM EAST AT SOUTH WALL IN THE BATHROOM LOCATED AT APT 6H, 6th STORY, 3rd APARTMENT FROM SOUTH AT WEST
NOV Issued Date: 11/23/2018
Current Status ID: 19
Current Status: VIOLATION CLOSED
Current Status Date: 12/17/2018

Name: Not reported
Address: 2757 CLAFLIN AVENUE
City,State,Zip: BRONX, NY 10468
Violation ID: 12766825
Building ID: 56547
Registration ID: 214440
Apartment: 6H
Story: 6
Class: Most Serious
Inspection Date: 11/21/2018
Approved Date: 11/21/2018
Original Certify By Date: 12/26/2018
Original Correct By Date: 12/21/2018
New Certify By Date: 01/09/2019
New Correct By Date: 01/04/2019
Certified Date: Not reported
Order Number: 616
NOV ID: 6317934
NOV Description: SECTION 27-2056.6 ADM CODE - CORRECT THE LEAD-BASED PAINT HAZARD - PRESUMED LEAD PAINT THAT IS PEELING OR ON A DETERIORATED SUBSURFACE USING WORK PRACTICES SET FORTH IN 28 RCNY 11-06(B)(2) 1st RISER FROM NORTH AT EAST WALL IN THE KITCHEN LOCATED AT APT 6H, 6th STORY, 3rd APARTMENT FROM SOUTH AT WEST
NOV Issued Date: 11/23/2018
Current Status ID: 19
Current Status: VIOLATION CLOSED
Current Status Date: 12/17/2018

Name: Not reported
Address: 2757 CLAFLIN AVENUE
City,State,Zip: BRONX, NY 10468
Violation ID: 12766826
Building ID: 56547
Registration ID: 214440
Apartment: 6I
Story: 6

(Continued) **S109205379**

Class:	Most Serious
Inspection Date:	11/21/2018
Approved Date:	11/21/2018
Original Certify By Date:	12/26/2018
Original Correct By Date:	12/21/2018
New Certify By Date:	Not reported
New Correct By Date:	Not reported
Certified Date:	Not reported
Order Number:	616
NOV ID:	6317935
NOV Description:	SECTION 27-2056.6 ADM CODE - CORRECT THE LEAD-BASED PAINT HAZARD - PRESUMED LEAD PAINT THAT IS PEELING OR ON A DETERIORATED SUBSURFACE USING WORK PRACTICES SET FORTH IN 28 RCNY 11-06(B)(2) 1st RISER FROM NORTH AT EAST WALL IN THE KITCHEN LOCATED AT APT 6I, 6th STORY, 1st APARTMENT FROM SOUTH AT WEST , SECTION ''north ''
NOV Issued Date:	11/23/2018
Current Status ID:	19
Current Status:	VIOLATION CLOSED
Current Status Date:	12/12/2018
Name:	Not reported
Address:	2757 CLAFLIN AVENUE
City,State,Zip:	BRONX, NY 10468
Violation ID:	16501943
Building ID:	56547
Registration ID:	214440
Apartment:	5E
Story:	5
Class:	Most Serious
Inspection Date:	11/30/2023
Approved Date:	12/04/2023
Original Certify By Date:	01/03/2024
Original Correct By Date:	12/29/2023
New Certify By Date:	01/17/2024
New Correct By Date:	01/12/2024
Certified Date:	01/02/2024
Order Number:	617
NOV ID:	8832205
NOV Description:	27-2056.6 ADM CODE - CORRECT THE LEAD-BASED PAINT HAZARD - PAINT THAT TESTED POSITIVE FOR LEAD CONTENT AND THAT IS PEELING OR ON A DETERIORATED SUBSURFACE - USING WORK PRACTICES SET FORTH IN 28 RCNY 11-06(B)(2) NORTH WALL, WEST WALL, 1st WINDOW FRAME FROM EAST AT SOUTH WALL IN THE 1st ROOM FROM EAST LOCATED AT APT 5E, 5th STORY, 2nd APARTMENT FROM EAST AT SOUTH
NOV Issued Date:	12/05/2023
Current Status ID:	19
Current Status:	VIOLATION CLOSED
Current Status Date:	01/16/2024
Name:	Not reported
Address:	2757 CLAFLIN AVENUE
City,State,Zip:	BRONX, NY 10468
Violation ID:	16102573
Building ID:	56547
Registration ID:	214440
Apartment:	6F
Story:	6

(Continued) **S109205379**

Class:	Most Serious
Inspection Date:	07/12/2023
Approved Date:	07/12/2023
Original Certify By Date:	08/11/2023
Original Correct By Date:	08/06/2023
New Certify By Date:	08/25/2023
New Correct By Date:	08/20/2023
Certified Date:	08/02/2023
Order Number:	617
NOV ID:	8556748
NOV Description:	27-2056.6 ADM CODE - CORRECT THE LEAD-BASED PAINT HAZARD - PAINT THAT TESTED POSITIVE FOR LEAD CONTENT AND THAT IS PEELING OR ON A DETERIORATED SUBSURFACE - USING WORK PRACTICES SET FORTH IN 28 RCNY 11-06(B)(2) 1st DOOR FRAME FROM EAST AT SOUTH WALL, 1st DOOR FRAME FROM SOUTH AT WEST WALL IN THE KITCHEN LOCATED AT APT 6F, 6th STORY, 1st APARTMENT FROM SOUTH AT WEST
NOV Issued Date:	07/13/2023
Current Status ID:	11
Current Status:	VIOLATION WILL BE REINSPECTED
Current Status Date:	09/11/2023
Name:	Not reported
Address:	2757 CLAFLIN AVENUE
City,State,Zip:	BRONX, NY 10468
Violation ID:	16102575
Building ID:	56547
Registration ID:	214440
Apartment:	6F
Story:	6
Class:	Most Serious
Inspection Date:	07/12/2023
Approved Date:	07/12/2023
Original Certify By Date:	08/11/2023
Original Correct By Date:	08/06/2023
New Certify By Date:	08/25/2023
New Correct By Date:	08/20/2023
Certified Date:	08/02/2023
Order Number:	617
NOV ID:	8556748
NOV Description:	27-2056.6 ADM CODE - CORRECT THE LEAD-BASED PAINT HAZARD - PAINT THAT TESTED POSITIVE FOR LEAD CONTENT AND THAT IS PEELING OR ON A DETERIORATED SUBSURFACE - USING WORK PRACTICES SET FORTH IN 28 RCNY 11-06(B)(2) 1st CLOSET FROM EAST AT SOUTH WALL DOOR FRAME, NORTH WALL, SOUTH WALL IN THE PRIVATE HALLWAY LOCATED AT APT 6F, 6th STORY, 1st APARTMENT FROM SOUTH AT WEST
NOV Issued Date:	07/13/2023
Current Status ID:	11
Current Status:	VIOLATION WILL BE REINSPECTED
Current Status Date:	09/11/2023
Name:	Not reported
Address:	2757 CLAFLIN AVENUE
City,State,Zip:	BRONX, NY 10468
Violation ID:	16501941
Building ID:	56547
Registration ID:	214440
Apartment:	5E

(Continued) **S109205379**

Story:	5
Class:	Most Serious
Inspection Date:	11/30/2023
Approved Date:	12/04/2023
Original Certify By Date:	01/03/2024
Original Correct By Date:	12/29/2023
New Certify By Date:	01/17/2024
New Correct By Date:	01/12/2024
Certified Date:	01/02/2024
Order Number:	617
NOV ID:	8832205
NOV Description:	27-2056.6 ADM CODE - CORRECT THE LEAD-BASED PAINT HAZARD - PAINT THAT TESTED POSITIVE FOR LEAD CONTENT AND THAT IS PEELING OR ON A DETERIORATED SUBSURFACE - USING WORK PRACTICES SET FORTH IN 28 RCNY 11-06(B)(2) 1st DOOR FRAME FROM EAST AT SOUTH WALL IN THE PRIVATE HALLWAY LOCATED AT APT 5E, 5th STORY, 2nd APARTMENT FROM EAST AT SOUTH
NOV Issued Date:	12/05/2023
Current Status ID:	19
Current Status:	VIOLATION CLOSED
Current Status Date:	01/16/2024

Name:	Not reported
Address:	2757 CLAFLIN AVENUE
City,State,Zip:	BRONX, NY 10468
Violation ID:	16501942
Building ID:	56547
Registration ID:	214440
Apartment:	5E
Story:	5
Class:	Most Serious
Inspection Date:	11/30/2023
Approved Date:	12/04/2023
Original Certify By Date:	01/03/2024
Original Correct By Date:	12/29/2023
New Certify By Date:	01/17/2024
New Correct By Date:	01/12/2024
Certified Date:	01/02/2024
Order Number:	617
NOV ID:	8832205
NOV Description:	27-2056.6 ADM CODE - CORRECT THE LEAD-BASED PAINT HAZARD - PAINT THAT TESTED POSITIVE FOR LEAD CONTENT AND THAT IS PEELING OR ON A DETERIORATED SUBSURFACE - USING WORK PRACTICES SET FORTH IN 28 RCNY 11-06(B)(2) 1st WINDOW FRAME FROM SOUTH AT WEST WALL IN THE 4th ROOM FROM EAST AT NORTH LOCATED AT APT 5E, 5th STORY, 2nd APARTMENT FROM EAST AT SOUTH
NOV Issued Date:	12/05/2023
Current Status ID:	19
Current Status:	VIOLATION CLOSED
Current Status Date:	01/16/2024

Name:	Not reported
Address:	2757 CLAFLIN AVENUE
City,State,Zip:	BRONX, NY 10468
Violation ID:	16848569
Building ID:	56547
Registration ID:	214440
Apartment:	6D

(Continued) **S109205379**

Story:	6
Class:	Most Serious
Inspection Date:	04/08/2024
Approved Date:	04/09/2024
Original Certify By Date:	05/09/2024
Original Correct By Date:	05/04/2024
New Certify By Date:	05/23/2024
New Correct By Date:	05/18/2024
Certified Date:	Not reported
Order Number:	617
NOV ID:	9063595
NOV Description:	27-2056.6 ADM CODE - CORRECT THE LEAD-BASED PAINT HAZARD - PAINT THAT TESTED POSITIVE FOR LEAD CONTENT AND THAT IS PEELING OR ON A DETERIORATED SUBSURFACE - USING WORK PRACTICES SET FORTH IN 28 RCNY 11-06(B)(2) WEST WALL, 1st WINDOW FRAME FROM NORTH AT EAST WALL IN THE 1st ROOM FROM EAST AT NORTH LOCATED AT APT 6D, 6th STORY, 1st APARTMENT FROM EAST AT SOUTH
NOV Issued Date:	04/10/2024
Current Status ID:	6
Current Status:	CERTIFICATION POSTPONMENT GRANTED
Current Status Date:	04/15/2024
Name:	Not reported
Address:	2757 CLAFLIN AVENUE
City,State,Zip:	BRONX, NY 10468
Violation ID:	16848572
Building ID:	56547
Registration ID:	214440
Apartment:	6D
Story:	6
Class:	Most Serious
Inspection Date:	04/08/2024
Approved Date:	04/09/2024
Original Certify By Date:	05/09/2024
Original Correct By Date:	05/04/2024
New Certify By Date:	05/23/2024
New Correct By Date:	05/18/2024
Certified Date:	Not reported
Order Number:	617
NOV ID:	9063595
NOV Description:	27-2056.6 ADM CODE - CORRECT THE LEAD-BASED PAINT HAZARD - PAINT THAT TESTED POSITIVE FOR LEAD CONTENT AND THAT IS PEELING OR ON A DETERIORATED SUBSURFACE - USING WORK PRACTICES SET FORTH IN 28 RCNY 11-06(B)(2) CEILING, 1st DOOR FRAME FROM SOUTH AT WEST WALL IN THE BATHROOM LOCATED AT APT 6D, 6th STORY, 1st SECTION FROM EAST AT SOUTH
NOV Issued Date:	04/10/2024
Current Status ID:	6
Current Status:	CERTIFICATION POSTPONMENT GRANTED
Current Status Date:	04/15/2024
Name:	Not reported
Address:	2757 CLAFLIN AVENUE
City,State,Zip:	BRONX, NY 10468
Violation ID:	12355085
Building ID:	56547
Registration ID:	214440
Apartment:	4C

(Continued) **S109205379**

Story:	4
Class:	Most Serious
Inspection Date:	04/20/2018
Approved Date:	04/26/2018
Original Certify By Date:	05/29/2018
Original Correct By Date:	05/24/2018
New Certify By Date:	06/12/2018
New Correct By Date:	06/07/2018
Certified Date:	Not reported
Order Number:	616
NOV ID:	6074788
NOV Description:	SECTION 27-2056.6 ADM CODE - CORRECT THE LEAD-BASED PAINT HAZARD - PRESUMED LEAD PAINT THAT IS PEELING OR ON A DETERIORATED SUBSURFACE USING WORK PRACTICES SET FORTH IN 28 RCNY 11-06(B)(2) CEILING IN THE KITCHENETTE LOCATED AT APT 4C, 4th STORY, 1st APARTMENT FROM NORTH AT EAST , 1st SECTION FROM NORTH AT EAST
NOV Issued Date:	04/26/2018
Current Status ID:	19
Current Status:	VIOLATION CLOSED
Current Status Date:	05/14/2018

Name:	Not reported
Address:	2757 CLAFLIN AVENUE
City,State,Zip:	BRONX, NY 10468
Violation ID:	12355086
Building ID:	56547
Registration ID:	214440
Apartment:	4C
Story:	4
Class:	Most Serious
Inspection Date:	04/20/2018
Approved Date:	04/26/2018
Original Certify By Date:	05/29/2018
Original Correct By Date:	05/24/2018
New Certify By Date:	06/12/2018
New Correct By Date:	06/07/2018
Certified Date:	Not reported
Order Number:	616
NOV ID:	6074788
NOV Description:	SECTION 27-2056.6 ADM CODE - CORRECT THE LEAD-BASED PAINT HAZARD - PRESUMED LEAD PAINT THAT IS PEELING OR ON A DETERIORATED SUBSURFACE USING WORK PRACTICES SET FORTH IN 28 RCNY 11-06(B)(2) 1st RISER FROM EAST AT SOUTH WALL IN THE 1st ROOM FROM EAST LOCATED AT APT 4C, 4th STORY, 1st APARTMENT FROM NORTH AT EAST , 1st SECTION FROM NORTH AT EAST
NOV Issued Date:	04/26/2018
Current Status ID:	19
Current Status:	VIOLATION CLOSED
Current Status Date:	05/14/2018

Name:	Not reported
Address:	2757 CLAFLIN AVENUE
City,State,Zip:	BRONX, NY 10468
Violation ID:	13346870
Building ID:	56547
Registration ID:	214440
Apartment:	4C

(Continued) **S109205379**

Story:	4
Class:	Most Serious
Inspection Date:	10/15/2019
Approved Date:	10/20/2019
Original Certify By Date:	11/23/2019
Original Correct By Date:	11/18/2019
New Certify By Date:	Not reported
New Correct By Date:	Not reported
Certified Date:	Not reported
Order Number:	616
NOV ID:	6640831
NOV Description:	SECTION 27-2056.6 ADM CODE - CORRECT THE LEAD-BASED PAINT HAZARD - PRESUMED LEAD PAINT THAT IS PEELING OR ON A DETERIORATED SUBSURFACE USING WORK PRACTICES SET FORTH IN 28 RCNY 11-06(B)(2) CEILING, 1st RISER FROM EAST AT SOUTH WALL, WEST WALL IN THE 1st ROOM FROM EAST LOCATED AT APT 4C, 4th STORY, 6th APARTMENT FROM NORTH AT EAST
NOV Issued Date:	10/21/2019
Current Status ID:	19
Current Status:	VIOLATION CLOSED
Current Status Date:	11/07/2019
Name:	Not reported
Address:	2757 CLAFLIN AVENUE
City,State,Zip:	BRONX, NY 10468
Violation ID:	14607127
Building ID:	56547
Registration ID:	214440
Apartment:	6N
Story:	6
Class:	Most Serious
Inspection Date:	10/03/2021
Approved Date:	10/03/2021
Original Certify By Date:	11/02/2021
Original Correct By Date:	10/28/2021
New Certify By Date:	11/30/2021
New Correct By Date:	11/25/2021
Certified Date:	11/29/2021
Order Number:	617
NOV ID:	7498994
NOV Description:	SECTION 27-2056.6 ADM CODE - CORRECT THE LEAD-BASED PAINT HAZARD - PAINT THAT TESTED POSITIVE FOR LEAD CONTENT AND THAT IS PEELING OR ON A DETERIORATED SUBSURFACE - USING WORK PRACTICES SET FORTH IN 28 RCNY 11-06(B)(2) SOUTH WALL IN THE PRIVATE HALLWAY LOCATED AT APT 6N, 6th STORY, 4th APARTMENT FROM NORTH AT EAST
NOV Issued Date:	10/04/2021
Current Status ID:	11
Current Status:	VIOLATION WILL BE REINSPECTED
Current Status Date:	03/31/2022
Name:	Not reported
Address:	2757 CLAFLIN AVENUE
City,State,Zip:	BRONX, NY 10468
Violation ID:	15073621
Building ID:	56547
Registration ID:	214440
Apartment:	6C
Story:	6

(Continued) **S109205379**

Class:	Most Serious
Inspection Date:	03/23/2022
Approved Date:	03/23/2022
Original Certify By Date:	04/22/2022
Original Correct By Date:	04/17/2022
New Certify By Date:	05/06/2022
New Correct By Date:	05/01/2022
Certified Date:	Not reported
Order Number:	617
NOV ID:	7851466
NOV Description:	27-2056.6 ADM CODE - CORRECT THE LEAD-BASED PAINT HAZARD - PAINT THAT TESTED POSITIVE FOR LEAD CONTENT AND THAT IS PEELING OR ON A DETERIORATED SUBSURFACE - USING WORK PRACTICES SET FORTH IN 28 RCNY 11-06(B)(2) BASEBOARD AT NORTH WALL, BASEBOARD AT EAST WALL, 1st DOOR FRAME FROM SOUTH AT WEST WALL, NORTH WALL, WEST WALL, 1st WINDOW FRAMI FROM WEST AT NORTH WALL, 1st WINDOW FRAME FROM NORTH AT EAST WALL IN THE 1st ROOM FROM EAST AT NORTH LOCATED AT APT 6C, 6th STORY, 6th APARTMENT FROM NORTH AT EAST
NOV Issued Date:	03/24/2022
Current Status ID:	19
Current Status:	VIOLATION CLOSED
Current Status Date:	10/06/2023
Name:	Not reported
Address:	2757 CLAFLIN AVENUE
City,State,Zip:	BRONX, NY 10468
Violation ID:	15426900
Building ID:	56547
Registration ID:	214440
Apartment:	4A
Story:	4
Class:	Most Serious
Inspection Date:	10/11/2022
Approved Date:	10/12/2022
Original Certify By Date:	11/11/2022
Original Correct By Date:	11/06/2022
New Certify By Date:	11/25/2022
New Correct By Date:	11/20/2022
Certified Date:	11/16/2022
Order Number:	617
NOV ID:	8069890
NOV Description:	SECTION 27-2056.6 ADM CODE - CORRECT THE LEAD-BASED PAINT HAZARD - PAINT THAT TESTED POSITIVE FOR LEAD CONTENT AND THAT IS PEELING OR ON A DETERIORATED SUBSURFACE - USING WORK PRACTICES SET FORTH IN 28 RCNY 11-06(B)(2) 1st DOOR FRAME FROM WEST AT NORTH WALL IN THE BATHROOM LOCATED AT APT 4A, 4th STORY, 5th APARTMENT FROM NORTH AT EAST
NOV Issued Date:	10/13/2022
Current Status ID:	19
Current Status:	VIOLATION CLOSED
Current Status Date:	12/24/2022
Name:	Not reported
Address:	2757 CLAFLIN AVENUE
City,State,Zip:	BRONX, NY 10468
Violation ID:	15426902
Building ID:	56547
Registration ID:	214440

(Continued) **S109205379**

Apartment:	4A
Story:	4
Class:	Most Serious
Inspection Date:	10/11/2022
Approved Date:	10/12/2022
Original Certify By Date:	11/11/2022
Original Correct By Date:	11/06/2022
New Certify By Date:	11/25/2022
New Correct By Date:	11/20/2022
Certified Date:	11/16/2022
Order Number:	617
NOV ID:	8069890
NOV Description:	SECTION 27-2056.6 ADM CODE - CORRECT THE LEAD-BASED PAINT HAZARD - PAINT THAT TESTED POSITIVE FOR LEAD CONTENT AND THAT IS PEELING OR ON A DETERIORATED SUBSURFACE - USING WORK PRACTICES SET FORTH IN 28 RCNY 11-06(B)(2) BASEBOARD AT EAST WALL, 1st WINDOW FRAME FROM EAST AT SOUTH WALL IN THE KITCHEN LOCATED AT APT 4A, 4th STORY, 5th APARTMENT FROM NORTH AT EAST
NOV Issued Date:	10/13/2022
Current Status ID:	19
Current Status:	VIOLATION CLOSED
Current Status Date:	12/24/2022

NYC LAND USE:

Name:	Not reported
Address:	2757 CLAFLIN AVENUE
City,State,Zip:	BRONX, NY 10468
Latitude:	40.8708955
Longitude:	-73.9007014
Type Of Ownership Code:	Not reported
Owner Name:	CLAFLIN APARTMENTS,
Borough:	BX
Tax Block:	3249
Tax Lot:	163
Community District:	208
Census Tract 2020:	2026702
Census Block 2020:	20267025000
Census Tract 2010:	267.02
Census Block 2010:	5000
School District:	10
City Council District:	14
Fire Company:	E081
Police Precinct:	50
Health Center District:	21
Health Area:	320
Sanitation District Boro:	2
Sanitation District Number:	08
Sanitation Subsection:	1B
Zoning District 1:	R6: Residential Districts
Zoning District 2:	Not reported
Zoning District 3:	Not reported
Zoning District 4:	Not reported
Commercial Overlay 1:	Not reported
Commercial Overlay 2:	Not reported
Special Purpose District 1:	Not reported
Special Purpose District 2:	Not reported
Special Purpose District 3:	Not reported

(Continued) **S109205379**

Limited Height District:	Not reported
Spill Boundary Indicator:	N
Building Class:	D1: ELEVATOR APARTMENTS - Semi-fireproof (Without Stores)
Land Use Category:	Multi-Family Elevator Buildings
Number Of Easements:	0
Lot Area:	20000
Total Building Floor Area:	103200
Commercial Floor Area:	0
Residential Floor Area:	103200
Office Floor Area:	0
Retail Floor Area:	0
Garage Floor Area:	0
Storage Floor Area:	0
Factory Floor Area:	0
Other Floor Area:	0
Total Building Floor Area Source Code:	2
Number Of Buildings:	1
Number Of Floors:	6.0000000
Residential Units:	83
Total Units:	83
Lot Frontage:	200.0000000
Lot Depth:	100.0000000
Building Frontage:	200.0000000
Building Depth:	86.0000000
Extension Code:	G
Proximity Code:	0
Irregular Lot Code:	N
Lot Type:	5
Basement Type/Grade:	0
Assessed Land Value:	315000.00000
Assessed Total Value:	1309950.00000
Exempt Total Value:	0.00000
Year Built:	1927
Year Altered 1:	0
Year Altered 2:	0
Historic District Name:	Not reported
Landmark Status:	Not reported
Built Floor Area Ratio:	5.16000000000
Maximum Allowable Residential Far:	2.43000000000
Maximum Allowable Commercial Far:	0.00000000000
Maximum Allowable Community Facility Far:	4.80000000000
Boro Code:	2
Borough, Tax Block and Lot:	2032490163.00000000
Condominium Number:	Not reported
Census Tract 2:	026702
X Coordinate:	1011713
Y Coordinate:	256584
Zoning Map #:	3c
Zoning Map Code:	Y
Sanborn Map #:	213 018
Tax Map #:	21201
E-designation Number:	Not reported
Apportionment BBL:	Not reported
Apportionment Date:	Not reported
Pluto ??? Dtm Base Map Indicator:	1
2007 Flood Insurance Rate Map Indicator:	Not reported
2015 Preliminary Flood Insurance Rate Map Indicator:	Not reported

(Continued) **S109205379**

Version Number: 24v1.1
Changed By DCP: Not reported

V195 **CON EDISON** **NY MANIFEST** **S117058838**
WSW **2553 UNIVERSITY AVE FRONT OF** **N/A**
1/8-1/4 **BRONX, NY 10452**
0.136 mi.
719 ft. **Site 2 of 10 in cluster V**

Relative:
Higher

Actual:
140 ft.

NY MANIFEST:
EPA ID: NYP004509758
Country: USA
Name: CON EDISON
Address: 2553 UNIVERSITY AVE FRONT OF
Address 2: Not reported
City,State,Zip: BRONX, NY 10452
Zip 4: Not reported
Location Address 1: 2553 UNIVERSITY AVE
Location Address 2: SB 11938
Location City,State,Zip: BRONX, NY 10468
Location Zip 4: Not reported
Facility Status: Not reported
Total Tanks: Not reported
Code: BP

Mailing:
Mailing Name: CON EDISON
Mailing Contact: TOM TEELING
Mailing Address 1: 4 IRVING PLACE - 15TH FLOOR
Mailing Address 2: Not reported
Mailing City,State,Zip: NEW YORK, NY 10003
Mailing Zip 4: Not reported
Mailing Country: USA
Mailing Phone: 2124603770

Manifest Data:
Document ID: Not reported
Manifest Status: Not reported
Trans1 State ID: NJD003812047
Year: 2018
Trans2 State ID: Not reported
Generator Ship Date: 04/23/2014
Trans1 Recv Date: 04/23/2014
Trans2 Recv Date: Not reported
TSD Site Recv Date: 04/25/2014
Part A Recv Date: Not reported
Part B Recv Date: Not reported
Generator EPA ID: NYP004509758
Trans1 EPA ID: Not reported
Trans2 EPA ID: Not reported
TSDF ID 1: NJD991291105
TSDF ID 2: Not reported
Manifest Tracking Number: 002418359GBF
Import Indicator: N
Export Indicator: N
Discr Quantity Indicator: N
Discr Type Indicator: N
Discr Residue Indicator: N

CON EDISON (Continued) **S117058838**

Discr Partial Reject Indicator:	N
Discr Full Reject Indicator:	N
Manifest Ref Number:	Not reported
Alt Facility RCRA ID:	Not reported
Alt Facility Sign Date:	Not reported
MGMT Method Type Code:	H110
Waste Code a:	LEAD
Waste Code b:	Not reported
Waste Code c:	Not reported
Waste Code e:	Not reported
Waste Code f:	Not reported
Waste Code g:	Not reported
Waste Code 1:	Not reported
Waste Code 2:	Not reported
Waste Code 3:	Not reported
Waste Code 4:	Not reported
Waste Code 5:	Not reported
Waste Code 6:	Not reported
Quantity:	2000
Units:	Pounds
Number of Containers:	1
Container Type:	Cargo tanks (tank trucks)
Handling Method:	Treat
Specific Gravity:	1

V196 **SALSMAN BUILDING** **NY LTANKS U003644532**
West **100 WEST KINGSBRIDGE ROAD** **NY Spills N/A**
1/8-1/4 **BRONX, NY 10468**
0.137 mi.
723 ft. **Site 3 of 10 in cluster V**

Relative: **Higher**
Actual: **158 ft.**

LTANKS:

Name:	APARTMENT COMPLEX
Address:	100 WEST KINGSBRIDGE ROAD
City,State,Zip:	BRONX, NY
Spill Number/Closed Date:	0410701 / 2004-12-30
Facility ID:	0410701
Site ID:	335737
Spill Date:	2004-12-29
Spill Cause:	Tank Failure
Spill Source:	Private Dwelling
Spill Class:	C4
Cleanup Ceased:	Not reported
SWIS:	0301
Investigator:	MXTIPPLE
Referred To:	Not reported
Reported to Dept:	2004-12-29
CID:	409
Water Affected:	Not reported
Spill Notifier:	Responsible Party
Last Inspection:	Not reported
Recommended Penalty:	False
Meets Standard:	False
UST Involvement:	False
Remediation Phase:	0
Date Entered In Computer:	2004-12-29
Spill Record Last Update:	2004-12-30

SALSMAN BUILDING (Continued) **U003644532**

Spiller Name:	FRANK AMATO
Spiller Company:	BLT TRANSPORTATTION
Spiller Address:	50 COMMERCE STREET
Spiller County:	001
Spiller Contact:	FRANK AMATO
Spiller Phone:	(718) 222-8701
Spiller Extention:	Not reported
DEC Region:	2
DER Facility ID:	271019
Latitude:	40.8682320
Longitude:	-73.9011750
DEC Memo:	Sidewalk spill cleaned by trucking company, Spoke with Gene Holland from the facility, spoll cleaned//nfa
Remarks:	USED DRYSOIL TO CLEAN IT UP.

All Materials:

Site ID:	335737
Operable Unit ID:	1097802
Operable Unit:	01
Material ID:	577899
Material Code:	0003A
Material Name:	#6 fuel oil
Case No.:	Not reported
Material FA:	Petroleum
Quantity:	7.00
Units:	G
Recovered:	7.00
Resource Affected:	Soil, Impervious Surface
Oxygenate:	Not reported

Name:	WK NURSING HOME CORP
Address:	100 WEST KINGSBRIDGE ROAD
City,State,Zip:	BRONX, NY
Spill Number/Closed Date:	0605981 / 2014-03-18
Facility ID:	0605981
Site ID:	369260
Spill Date:	2006-08-23
Spill Cause:	Tank Test Failure
Spill Source:	Institutional, Educational, Gov., Other
Spill Class:	C4
Cleanup Ceased:	Not reported
SWIS:	0301
Investigator:	RMPIPER
Referred To:	Not reported
Reported to Dept:	2006-08-23
CID:	409
Water Affected:	Not reported
Spill Notifier:	Tank Tester
Last Inspection:	Not reported
Recommended Penalty:	False
Meets Standard:	False
UST Involvement:	True
Remediation Phase:	0
Date Entered In Computer:	2006-08-23
Spill Record Last Update:	2014-03-18
Spiller Name:	GINA HOLLAND
Spiller Company:	WK NURSING HOME CORP

SALSMAN BUILDING (Continued) **U003644532**

Spiller Address:	100 WEST KINGS BRIDGE ROA
Spiller County:	001
Spiller Contact:	GINA HOLLAND
Spiller Phone:	(718) 410-1240
Spiller Extention:	Not reported
DEC Region:	2
DER Facility ID:	271019
Latitude:	40.8682270
Longitude:	-73.9011310
DEC Memo:	need to trace property manager and send TTF letter 8/24/06 ttf letter sent today. bf 4/20/11 sent 2nd ttf letter. bf 2/8/12 PBS settlement conference scheduled for today. Plan is to hand deliver and explain what needs to be done to close the case. Case may be referred to General Counsel. I was informaed by General Counsel that I need to open a separate case for the spill. This is the second PBS case with this faciltiy and the spill was not addressed in the earlier case. That being said, I am going to send one more letter giving a final ultimatum to the respondent to resolve the case immediately or the case will be referred to General Counsel. bf 3/1/12 On 2/17/12, sent ttf letter to: Eugene Holland WK Nursing Home 100 West Kingsbridge Road Bronx, NY 10468 Letter allows ten days to resolve the issue. Entry to database was not made untuil today when I realized that I already sent the letter. bf 07/16/13 - Spill Case is transferred from Brian Falvey (PBS Unit) to V. Brevdo (Section B) as per DER Region 2 decision - Tank Test Failure Spill Case. VB 3/18/14- DEC Piper received and reviewed sub surface investigation report for spill 1309050 at same location. See report in spill 1309050. Passing tightness test could not be perfromed from 06 so a subsurface investigation was required . No contamination found. Fill line was replaced in 2006 and passed tightness in 2012. . Based on findings, this spill is closed , no further action is warranted. See edoc if warranted for spill 1309050
Remarks:	PBS No: 2-602769 REMOTE FILL LINE.

All TTF:

Facility ID:	0605981
Spill Number:	0605981
Spill Tank Test:	1550215
Site ID:	369260
Tank Number:	UNKNOWN
Tank Size:	550
Material:	0008
EPA UST:	Not reported
UST:	Not reported
Cause:	Not reported
Source:	Not reported
Test Method:	03
Test Method 2:	Horner EZ Check I or II
Leak Rate:	.00
Gross Fail:	Not reported
Modified By:	Watchdog
Last Modified Date:	Not reported

All Materials:

Site ID:	369260
Operable Unit ID:	1127102
Operable Unit:	01

SALSMAN BUILDING (Continued) **U003644532**

Material ID:	2116683
Material Code:	0008
Material Name:	diesel
Case No.:	Not reported
Material FA:	Petroleum
Quantity:	.00
Units:	G
Recovered:	Not reported
Resource Affected:	Soil
Oxygenate:	Not reported

Name:	SALSMAN BUILDING
Address:	100 WEST KINGSBRIDGE ROAD
City,State,Zip:	BRONX, NY 10468
Spill Number/Closed Date:	0606008 / 2008-07-07
Facility ID:	0606008
Site ID:	369292
Spill Date:	2006-08-24
Spill Cause:	Tank Test Failure
Spill Source:	Institutional, Educational, Gov., Other
Spill Class:	C4
Cleanup Ceased:	Not reported
SWIS:	0301
Investigator:	BKFALVEY
Referred To:	Not reported
Reported to Dept:	2006-08-24
CID:	444
Water Affected:	Not reported
Spill Notifier:	Tank Tester
Last Inspection:	Not reported
Recommended Penalty:	False
Meets Standard:	False
UST Involvement:	False
Remediation Phase:	0
Date Entered In Computer:	2006-08-24
Spill Record Last Update:	2008-07-07
Spiller Name:	JEAN HOLLAND
Spiller Company:	SALSMAN BUILDING
Spiller Address:	100 WEST KINSBRIDGE ROAD
Spiller County:	001
Spiller Contact:	JEAN HOLLAND
Spiller Phone:	(718) 410-1240
Spiller Extention:	Not reported
DEC Region:	2
DER Facility ID:	24639
Latitude:	Not reported
Longitude:	Not reported
DEC Memo:	need to send TTF 8/30/06 ttf letter sent. bf 7/7/08 Spill closed administratively. Refer to Spill 0605981. bf
Remarks:	PBS No: 2-602769 ESTA BROOK LT TEST: - REMOTE FILL LINE DAMAGE

All TTF:

Facility ID:	0606008
Spill Number:	0606008
Spill Tank Test:	1550218
Site ID:	369292
Tank Number:	Not reported

SALSMAN BUILDING (Continued) **U003644532**

Tank Size:	15000
Material:	0003
EPA UST:	Not reported
UST:	Not reported
Cause:	Not reported
Source:	Not reported
Test Method:	00
Test Method 2:	Unknown
Leak Rate:	.00
Gross Fail:	Not reported
Modified By:	Watchdog
Last Modified Date:	Not reported

All Materials:

Site ID:	369292
Operable Unit ID:	1127132
Operable Unit:	01
Material ID:	2116718
Material Code:	0003A
Material Name:	#6 fuel oil
Case No.:	Not reported
Material FA:	Petroleum
Quantity:	Not reported
Units:	G
Recovered:	.00
Resource Affected:	Soil
Oxygenate:	Not reported

SPILLS:

Name:	SPILL NUMBER 9910556
Address:	100 WEST KINGSBRIDGE ROAD
City,State,Zip:	BRONX, NY
Spill Number/Closed Date:	9910556 / 2000-01-31
Facility ID:	9910556
Facility Type:	ER
DER Facility ID:	271019
Site ID:	135303
DEC Region:	2
Spill Cause:	Equipment Failure
Spill Class:	C3
SWIS:	0301
Spill Date:	1999-12-04
Investigator:	COMENALE
Referred To:	Not reported
Reported to Dept:	1999-12-04
CID:	351
Water Affected:	Not reported
Spill Source:	Institutional, Educational, Gov., Other
Spill Notifier:	Other
Cleanup Ceased:	Not reported
Cleanup Meets Std:	False
Last Inspection:	Not reported
Recommended Penalty:	False
UST Trust:	False
Remediation Phase:	0

SALSMAN BUILDING (Continued) **U003644532**

Date Entered In Computer: 1999-12-04
Spill Record Last Update: 2003-03-13
Spiller Name: Not reported
Spiller Company: FIROUZEH NAIMA
Spiller Address: Not reported
Spiller Company: 001
Contact Name: MICHAEL RIORDAN
Latitude: 40.8682432
Longitude: -73.9011806
DEC Memo: Not reported
Remarks: FAULTY GUAGE ON TANK CAUSED SPILL - CLEAN UP IN PROGRESS

All Materials:
Site ID: 135303
Operable Unit ID: 1085314
Operable Unit: 01
Material ID: 296037
Material Code: 0003A
Material Name: #6 fuel oil
Case No.: Not reported
Material FA: Petroleum
Quantity: 20.00
Units: G
Recovered: .00
Resource Affected: Soil
Oxygenate: Not reported

Name: JEWISH HOME FOR AGED
Address: 100 WEST KINGSBRIDGE ROAD
City,State,Zip: BRONX, NY
Spill Number/Closed Date: 0012785 / 2001-03-13
Facility ID: 0012785
Facility Type: ER
DER Facility ID: 271019
Site ID: 193246
DEC Region: 2
Spill Cause: Human Error
Spill Class: C4
SWIS: 0301
Spill Date: 2001-03-02
Investigator: MXTIPPLE
Referred To: Not reported
Reported to Dept: 2001-03-02
CID: 390
Water Affected: Not reported
Spill Source: Tank Truck
Spill Notifier: Responsible Party
Cleanup Ceased: Not reported
Cleanup Meets Std: False
Last Inspection: Not reported
Recommended Penalty: False
UST Trust: False
Remediation Phase: 0
Date Entered In Computer: 2001-03-02
Spill Record Last Update: 2004-04-27
Spiller Name: JIM CAREY
Spiller Company: CASTLE OIL COMPANY

SALSMAN BUILDING (Continued) **U003644532**

Spiller Address:	290 LOCUST AVE
Spiller Company:	001
Contact Name:	UNK
Latitude:	40.8682432
Longitude:	-73.9011806
DEC Memo:	Prior to Sept, 2004 data translation this spill Lead_DEC Field was TIPPLE
Remarks:	at start of fill - the hose popped out of box and spilled product to ground - some of product has been cleaned up

All Materials:

Site ID:	193246
Operable Unit ID:	834731
Operable Unit:	01
Material ID:	543055
Material Code:	0003A
Material Name:	#6 fuel oil
Case No.:	Not reported
Material FA:	Petroleum
Quantity:	10.00
Units:	G
Recovered:	.00
Resource Affected:	Soil
Oxygenate:	Not reported

Name:	JEWISH HOME & HOSPITAL
Address:	100 WEST KINGSBRIDGE ROAD
City,State,Zip:	BRONX, NY
Spill Number/Closed Date:	9712609 / 2012-06-26
Facility ID:	9712609
Facility Type:	ER
DER Facility ID:	271019
Site ID:	193247
DEC Region:	2
Spill Cause:	Unknown
Spill Class:	B3
SWIS:	0301
Spill Date:	1998-02-11
Investigator:	VXBREVDO
Referred To:	Not reported
Reported to Dept:	1998-02-11
CID:	311
Water Affected:	Not reported
Spill Source:	Institutional, Educational, Gov., Other
Spill Notifier:	Other
Cleanup Ceased:	Not reported
Cleanup Meets Std:	False
Last Inspection:	Not reported
Recommended Penalty:	False
UST Trust:	True
Remediation Phase:	0
Date Entered In Computer:	1998-02-11
Spill Record Last Update:	2012-06-26
Spiller Name:	SAME
Spiller Company:	JEWISH HOME & HOSPITAL
Spiller Address:	100 WEST KINGSBRIDGE RD
Spiller Company:	001

SALSMAN BUILDING (Continued) **U003644532**

Contact Name: MILTON SWARTZ
Latitude: 40.8682432
Longitude: -73.9011806
DEC Memo: Prior to Sept, 2004 data translation this spill Lead_DEC Field was MULQUEEN 06/16/06: This spill is transferred from Mike Mulqueen to Mr. Koon Tang. 06/21/2012 Spoke with Heather Sonnenberg of J.R. Holzmacher P.E., LLC,Consulting Engineers Tel: 631-234-2220. Ms. Sonnenberg is a consultant for Jewish Home for VCP project, however, she stated she does not deal with spills and gave me number for Ms. Rosa Cardona of Jewish Home (718-933-1501), stating Ms. Cardona would be the right person to speak to or she would refer me to right persons. Brevdo 06/22/2012 - Brevdo Brevdo's December 2, 1998 letter commenting on the RAWP for VCP site located at 2614 University Avenue seems to have been placed into e-docs for this site erroneously. 100 West Kingsbride Rd. and 2614 University Avenue are two different buildings at two intersecting streets. Brevdo. 06/22/2012 - Brevdo. Left message on Ms. Roda Cordona's (Jewish Home) voice mail ((718-933-1501) explaining that DEC has an open spill case at 100 West Kingsbridge Road and I want to discuss this with her. Left my number on Ms. Cardona's voice mail. Brevdo 06/22/2012 - Brevdo. Called and spoke with Neil Tomasetti of Al Eastman (718)-378-300 a company which removed the tank in 1997 and representative of which on site noticed contaminated soil around the removed UST, and reported spill to DEC. Mr. Tomasetti stated that his company does not have any records regarding this UST removal case or spill case because 1997 is too old and they can not keep files that old. Mr. Tomasetti confirmed that Al Eastman, when removing UST and having encountered contaminated soil associated with removed UST, always and definitely remove such contaminated soil. Mr. Tomasetti expressed confidence that contaminated soil was removed in this case just like it would be removed at any UST removal where contaminated soil was encountered, that removed soil was tested and disposed off appropriately according to NYS regulations. Given that this is very old spill and no information or sampling data is available, and taking Mr. Tomasetti's explanation into account, it is appropriate to close this spill case. Brevdo 06/26/2012 - Spill is closed effective 06/26/2012. Brevdo
Remarks: TANK REMOVER STATES WHILE REMOVING TANK CONTAMINATED SOIL WAS DICOVERED. CONTACT BY CELL PHONE 917-771-6872

All Materials:
Site ID: 193247
Operable Unit ID: 1055473
Operable Unit: 01
Material ID: 327211
Material Code: 0001A
Material Name: #2 fuel oil

SALSMAN BUILDING (Continued) **U003644532**

Case No.:	Not reported
Material FA:	Petroleum
Quantity:	.00
Units:	G
Recovered:	.00
Resource Affected:	Not reported
Oxygenate:	Not reported

Name:	JEWISH HOME FOR AGED
Address:	100 WEST KINGSBRIDGE ROAD
City,State,Zip:	BRONX, NY
Spill Number/Closed Date:	9914275 / 2000-03-20
Facility ID:	9914275
Facility Type:	ER
DER Facility ID:	271019
Site ID:	193249
DEC Region:	2
Spill Cause:	Equipment Failure
Spill Class:	C4
SWIS:	0301
Spill Date:	2000-03-17
Investigator:	MCTIBBE
Referred To:	Not reported
Reported to Dept:	2000-03-17
CID:	281
Water Affected:	Not reported
Spill Source:	Institutional, Educational, Gov., Other
Spill Notifier:	Responsible Party
Cleanup Ceased:	Not reported
Cleanup Meets Std:	False
Last Inspection:	Not reported
Recommended Penalty:	False
UST Trust:	False
Remediation Phase:	0
Date Entered In Computer:	2000-03-17
Spill Record Last Update:	2003-03-13
Spiller Name:	CALLER
Spiller Company:	CASTLE OIL
Spiller Address:	290 LOCUST AVE
Spiller Company:	001
Contact Name:	JIM CAREY
Latitude:	40.8682432
Longitude:	-73.9011806
DEC Memo:	Prior to Sept, 2004 data translation this spill Lead_DEC Field was TIBBE CLEANED BY SPILLER
Remarks:	FITTING LET LOOSE DURING DELIVERY. OIL COMPANY ON SCENE AND CLEAN UP IS IN PROGRESS. MATERIAL REPORTED AS SPILLING ONTO CONCRETE SIDEWALK. NO CALL BACK REQUESTED.

All Materials:

Site ID:	193249
Operable Unit ID:	1088802
Operable Unit:	01
Material ID:	292557
Material Code:	0003A
Material Name:	#6 fuel oil
Case No.:	Not reported

SALSMAN BUILDING (Continued) **U003644532**

Material FA:	Petroleum
Quantity:	15.00
Units:	G
Recovered:	.00
Resource Affected:	Soil
Oxygenate:	Not reported

V197 **WK NURSING HOME CORP.** **UST FINDER** **1028572932**
West **100 WEST KINGSBRIDGE ROAD** **UST FINDER RELEASE** **N/A**
1/8-1/4 **BRONX, NY 10468**
0.137 mi.
723 ft. **Site 4 of 10 in cluster V**

Relative: **Higher**
Actual: **158 ft.**

UST FINDER:

Object ID:	303766
Facility ID:	NY24726
Name:	WK NURSING HOME CORP.
Address:	100 WEST KINGSBRIDGE ROAD
City,State,Zip:	BRONX, NY 10468
Address Match Type:	Not reported
Open USTs:	0
Closed USTs:	4
TOS USTs:	0
Population 1500ft:	22657
Private Wells 1500ft:	0
Within 100yr Floodplain:	No
Land Use:	Developed, High Intensity
Within SPA:	No
SPA PWS Facility ID:	Not reported
SPA Water Type:	Not reported
SPA Facility Type:	Not reported
SPA HUC12:	Not reported
Within WHPA:	No
WHPA PWS Facility ID:	Not reported
WHPA Water Type:	Not reported
WHPA Facility Type:	Not reported
WHPA HUC12:	Not reported
Facility Status:	Closed UST(s)
Date of Last Inspection:	Not reported
EPA Region:	2
Tribe:	Not reported
Coordinate Source:	State
X Coord:	-73.902161
Y Coord:	40.868406
Latitude:	40.868406
Longitude:	-73.902161

UST FINDER:

Object ID:	1222760
Facility ID:	NY24726
Tank ID:	NY31161
Tank Status:	Closed
Installation Date:	1998/04/01 15:59:59+00
Removal Date:	Not reported
Tank Capacity:	25000
Substances:	Not reported
Tank Wall Type:	Not reported

WK NURSING HOME CORP. (Continued) **1028572932**

Object ID:	1222761
Facility ID:	NY24726
Tank ID:	NY31162
Tank Status:	Closed
Installation Date:	1998/04/01 15:59:59+00
Removal Date:	Not reported
Tank Capacity:	550
Substances:	Not reported
Tank Wall Type:	Not reported

Object ID:	1222762
Facility ID:	NY24726
Tank ID:	NY31637
Tank Status:	Closed
Installation Date:	1998/04/01 15:59:59+00
Removal Date:	Not reported
Tank Capacity:	12000
Substances:	Not reported
Tank Wall Type:	Not reported

Object ID:	1222763
Facility ID:	NY24726
Tank ID:	NY33357
Tank Status:	Closed
Installation Date:	1998/04/01 15:59:59+00
Removal Date:	Not reported
Tank Capacity:	650
Substances:	Not reported
Tank Wall Type:	Not reported

UST FINDER RELEASE:

Object ID:	258839
Facility ID:	NY271019
Lust ID:	NY605981
Name:	WK NURSING HOME CORP
Address:	100 WEST KINGSBRIDGE ROAD
City,State,Zip:	BRONX, NY 0
Address Match Type:	Not reported
Reported Date:	2006/08/23 15:59:59+00
Status:	No Further Action
Substance:	Not reported
Population within 1500ft:	22078
Domestic Wells within 1500ft:	0
Land Use:	Developed, High Intensity
Within SPA:	No
SPA PWS Facility ID:	Not reported
SPA Water Type:	Not reported
SPA Facility Type:	Not reported
SPA HUC12:	Not reported
Within WHPA:	No
WHPA PWS Facility ID:	Not reported
WHPA Water Type:	Not reported
WHPA Facility Type:	Not reported
WHPA HUC12:	Not reported
Within 100yr Floodplain:	No
Tribe:	Not reported

WK NURSING HOME CORP. (Continued) **1028572932**

EPA Region:	2
NFA Letter 1:	Not reported
NFA Letter 2:	Not reported
NFA Letter 3:	Not reported
NFA Letter 4:	Not reported
Closed With Residual Contaminate:	Not reported
Coordinate Source:	State
X Coord:	-73.90113
Y Coord:	40.86823
Latitude:	40.8682299999999
Longitude:	-73.9011299999999

V198 **THE PLAZA REHAB & NURSING CTR** **UST FINDER** **1028598939**
West **100 WEST KINGSBRIDGE ROAD** **N/A**
1/8-1/4 **BRONX, NY 10468**
0.137 mi.
723 ft. **Site 5 of 10 in cluster V**

Relative:
Higher

Actual:
158 ft.

UST FINDER:

Object ID:	303768
Facility ID:	NY558593
Name:	THE PLAZA REHAB & NURSING CTR
Address:	100 WEST KINGSBRIDGE ROAD
City,State,Zip:	BRONX, NY 10468
Address Match Type:	PointAddress
Open USTs:	3
Closed USTs:	0
TOS USTs:	0
Population 1500ft:	22623
Private Wells 1500ft:	0
Within 100yr Floodplain:	No
Land Use:	Developed, High Intensity
Within SPA:	No
SPA PWS Facility ID:	Not reported
SPA Water Type:	Not reported
SPA Facility Type:	Not reported
SPA HUC12:	Not reported
Within WHPA:	No
WHPA PWS Facility ID:	Not reported
WHPA Water Type:	Not reported
WHPA Facility Type:	Not reported
WHPA HUC12:	Not reported
Facility Status:	Open UST(s)
Date of Last Inspection:	Not reported
EPA Region:	2
Tribe:	Not reported
Coordinate Source:	Geocode
X Coord:	-73.902073
Y Coord:	40.8685290000001
Latitude:	40.868529
Longitude:	-73.902073

UST FINDER:

Object ID:	1314541
Facility ID:	NY558593
Tank ID:	NY122767
Tank Status:	Open
Installation Date:	2011/04/01 15:59:59+00

THE PLAZA REHAB & NURSING CTR (Continued) **1028598939**

Removal Date:	Not reported
Tank Capacity:	5000
Substances:	Not reported
Tank Wall Type:	Not reported
Object ID:	1314542
Facility ID:	NY558593
Tank ID:	NY122766
Tank Status:	Open
Installation Date:	1998/04/01 15:59:59+00
Removal Date:	Not reported
Tank Capacity:	12000
Substances:	Not reported
Tank Wall Type:	Not reported
Object ID:	1314543
Facility ID:	NY558593
Tank ID:	NY104808
Tank Status:	Open
Installation Date:	1998/04/01 15:59:59+00
Removal Date:	Not reported
Tank Capacity:	550
Substances:	Not reported
Tank Wall Type:	Not reported

V199 **SOIL GROUND WATER** **NY Spills** **S122481006**
West **100 WEST KINGS BRIDGE ROAD** **N/A**
1/8-1/4 **BRONX, NY**
0.137 mi.
723 ft. **Site 6 of 10 in cluster V**

Relative: **Higher**

Actual: **158 ft.**

SPILLS:

Name:	SOIL GROUND WATER
Address:	100 WEST KINGS BRIDGE ROAD
City,State,Zip:	BRONX, NY
Spill Number/Closed Date:	1804188 / 2018-07-25
Facility ID:	1804188
Facility Type:	ER
DER Facility ID:	526871
Site ID:	573853
DEC Region:	2
Spill Cause:	Unknown
Spill Class:	Not reported
SWIS:	0301
Spill Date:	2018-07-18
Investigator:	RHLIN
Referred To:	Not reported
Reported to Dept:	2018-07-18
CID:	Not reported
Water Affected:	Not reported
Spill Source:	Commercial/Industrial
Spill Notifier:	Other
Cleanup Ceased:	Not reported
Cleanup Meets Std:	False
Last Inspection:	Not reported
Recommended Penalty:	False
UST Trust:	False

SOIL GROUND WATER (Continued) **S122481006**

Remediation Phase:	0
Date Entered In Computer:	2018-07-18
Spill Record Last Update:	2018-07-25
Spiller Name:	JEFF TURNER
Spiller Company:	TCPRNC
Spiller Address:	100 WEST KINGS BRIDGE ROAD
Spiller Company:	999
Contact Name:	JEFF TURNER
Latitude:	Not reported
Longitude:	Not reported
DEC Memo:	7/18/18-Zhune called Jeff . Could not get him. Left a message. 7/19/18-Zhune spoke to Jeff. Jeff said It's a historical spill. They recently conducted a Phase II and identified some former onsite USTs also identified adjacent USTs. There are up to 10 USTs formely onsite. They conducted a geophysical investigation and did not identify the 10 USTs in question. After conducting soil and groundwater investigation identified PAH in the soil and groundwater samples. They will provide the results of the phase I and phase II to the DEC. 7/19/18-A CSL letter sent to : 7/25/18-Lin-Reviewed Phase I and II reports. No VOC exceedances in soil, groundwater, and air samples. Minor SVOC exceedances in groundwater samples taken at SB-4, SB-8, and SB-9. Minor SVOC exceedance in soil sample taken at SB-2. Groundwater beneath the northern and southern portions of the property has a estimated vertical separation of at least 15'. No vapor intrusion condition is likely to exist at the property. Minor contaminations will naturally attenuate over time. Case close. Jeff Turner TCPRNC Real State LLC. 100 West Kings Bridge Road Bronx, NY 10468
Remarks:	historical spill clean up is pending

All Materials:

Site ID:	573853
Operable Unit ID:	1321660
Operable Unit:	01
Material ID:	2329796
Material Code:	9999
Material Name:	other - PHs
Case No.:	Not reported
Material FA:	Other
Quantity:	Not reported
Units:	Not reported
Recovered:	Not reported
Resource Affected:	Soil, Groundwater
Oxygenate:	Not reported

V200 **W K NURSING HOME** **UST FINDER** **1028569408**
West **100 WEST KINGSBRIDGE ROAD** **N/A**
1/8-1/4 **BRONX, NY 10468**
0.137 mi.
723 ft. **Site 7 of 10 in cluster V**

Relative:
Higher

Actual:
158 ft.

UST FINDER:

Object ID:	303763
Facility ID:	NY16842
Name:	W K NURSING HOME
Address:	100 WEST KINGSBRIDGE ROAD
City,State,Zip:	BRONX, NY 10468
Address Match Type:	Not reported
Open USTs:	2
Closed USTs:	2
TOS USTs:	0
Population 1500ft:	22657
Private Wells 1500ft:	0
Within 100yr Floodplain:	No
Land Use:	Developed, High Intensity
Within SPA:	No
SPA PWS Facility ID:	Not reported
SPA Water Type:	Not reported
SPA Facility Type:	Not reported
SPA HUC12:	Not reported
Within WHPA:	No
WHPA PWS Facility ID:	Not reported
WHPA Water Type:	Not reported
WHPA Facility Type:	Not reported
WHPA HUC12:	Not reported
Facility Status:	Open UST(s)
Date of Last Inspection:	Not reported
EPA Region:	2
Tribe:	Not reported
Coordinate Source:	State
X Coord:	-73.902161
Y Coord:	40.868406
Latitude:	40.868406
Longitude:	-73.902161

UST FINDER:

Object ID:	1208256
Facility ID:	NY16842
Tank ID:	NY18954
Tank Status:	Closed
Installation Date:	1972/11/01 16:00:00+00
Removal Date:	Not reported
Tank Capacity:	2000
Substances:	Not reported
Tank Wall Type:	Not reported

Object ID:	1208257
Facility ID:	NY16842
Tank ID:	NY18080
Tank Status:	Open
Installation Date:	1998/03/01 15:59:59+00
Removal Date:	Not reported
Tank Capacity:	15000
Substances:	Not reported
Tank Wall Type:	Not reported

W K NURSING HOME (Continued) **1028569408**

Object ID:	1208258
Facility ID:	NY16842
Tank ID:	NY18953
Tank Status:	Closed
Installation Date:	1972/11/01 16:00:00+00
Removal Date:	Not reported
Tank Capacity:	25000
Substances:	Not reported
Tank Wall Type:	Not reported

Object ID:	1208259
Facility ID:	NY16842
Tank ID:	NY20778
Tank Status:	Open
Installation Date:	1998/04/01 15:59:59+00
Removal Date:	Not reported
Tank Capacity:	550
Substances:	Not reported
Tank Wall Type:	Not reported

V201 **JEWISH HOME & HOSPITAL** **UST FINDER RELEASE** **1029070385**
West **100 WEST KINGSBRIDGE ROAD** **N/A**
1/8-1/4 **BRONX, NY 0**
0.137 mi.
723 ft. **Site 8 of 10 in cluster V**

Relative:
Higher

Actual:
158 ft.

UST FINDER RELEASE:

Object ID:	258838
Facility ID:	NY271019
Lust ID:	NY9712609
Name:	JEWISH HOME & HOSPITAL
Address:	100 WEST KINGSBRIDGE ROAD
City,State,Zip:	BRONX, NY 0
Address Match Type:	Not reported
Reported Date:	1998/02/11 15:59:59+00
Status:	No Further Action
Substance:	Not reported
Population within 1500ft:	22102
Domestic Wells within 1500ft:	0
Land Use:	Developed, High Intensity
Within SPA:	No
SPA PWS Facility ID:	Not reported
SPA Water Type:	Not reported
SPA Facility Type:	Not reported
SPA HUC12:	Not reported
Within WHPA:	No
WHPA PWS Facility ID:	Not reported
WHPA Water Type:	Not reported
WHPA Facility Type:	Not reported
WHPA HUC12:	Not reported
Within 100yr Floodplain:	No
Tribe:	Not reported
EPA Region:	2
NFA Letter 1:	Not reported
NFA Letter 2:	Not reported
NFA Letter 3:	Not reported
NFA Letter 4:	Not reported

JEWISH HOME & HOSPITAL (Continued) **1029070385**

Closed With Residual Contaminate:	Not reported
Coordinate Source:	State
X Coord:	-73.90118
Y Coord:	40.8682400000001
Latitude:	40.86824
Longitude:	-73.9011799999999

V202 **WK APARTMENT CORP.** **UST FINDER** **1028572933**
West **100 WEST KINGSBRIDGE ROAD** **N/A**
1/8-1/4 **BRONX, NY 10468**
0.137 mi.
723 ft. **Site 9 of 10 in cluster V**

Relative:
Higher

Actual:
158 ft.

UST FINDER:

Object ID:	303765
Facility ID:	NY24727
Name:	WK APARTMENT CORP.
Address:	100 WEST KINGSBRIDGE ROAD
City,State,Zip:	BRONX, NY 10468
Address Match Type:	Not reported
Open USTs:	1
Closed USTs:	1
TOS USTs:	0
Population 1500ft:	22657
Private Wells 1500ft:	0
Within 100yr Floodplain:	No
Land Use:	Developed, High Intensity
Within SPA:	No
SPA PWS Facility ID:	Not reported
SPA Water Type:	Not reported
SPA Facility Type:	Not reported
SPA HUC12:	Not reported
Within WHPA:	No
WHPA PWS Facility ID:	Not reported
WHPA Water Type:	Not reported
WHPA Facility Type:	Not reported
WHPA HUC12:	Not reported
Facility Status:	Open UST(s)
Date of Last Inspection:	Not reported
EPA Region:	2
Tribe:	Not reported
Coordinate Source:	State
X Coord:	-73.902161
Y Coord:	40.868406
Latitude:	40.868406
Longitude:	-73.902161

UST FINDER:

Object ID:	1222764
Facility ID:	NY24727
Tank ID:	NY31065
Tank Status:	Open
Installation Date:	Not reported
Removal Date:	Not reported
Tank Capacity:	10000
Substances:	Not reported
Tank Wall Type:	Not reported

WK APARTMENT CORP. (Continued) **1028572933**

Object ID:	1222765
Facility ID:	NY24727
Tank ID:	NY31163
Tank Status:	Closed
Installation Date:	Not reported
Removal Date:	Not reported
Tank Capacity:	25000
Substances:	Not reported
Tank Wall Type:	Not reported

W203 **217790; W 192 ST AND DAVIDSON AVE** **NY Spills** **S110307284**
SSW **W 192 ST AND DAVIDSON AVE** **N/A**
1/8-1/4 **BRONX, NY**
0.138 mi.
727 ft. **Site 6 of 11 in cluster W**

Relative: **Lower**
Actual: **126 ft.**

SPILLS:

Name:	217790; W 192 ST AND DAVIDSON AVE
Address:	W 192 ST AND DAVIDSON AVE
City,State,Zip:	BRONX, NY
Spill Number/Closed Date:	0914345 / 2010-07-08
Facility ID:	0914345
Facility Type:	ER
DER Facility ID:	388898
Site ID:	434027
DEC Region:	2
Spill Cause:	Unknown
Spill Class:	D4
SWIS:	0301
Spill Date:	2009-07-30
Investigator:	dmpokrzy
Referred To:	Not reported
Reported to Dept:	2009-12-31
CID:	Not reported
Water Affected:	Not reported
Spill Source:	Commercial/Industrial
Spill Notifier:	Responsible Party
Cleanup Ceased:	Not reported
Cleanup Meets Std:	False
Last Inspection:	Not reported
Recommended Penalty:	Not reported
UST Trust:	Not reported
Remediation Phase:	0
Date Entered In Computer:	2010-04-27
Spill Record Last Update:	2010-07-08
Spiller Name:	ERT DESK
Spiller Company:	CON EDISON
Spiller Address:	5030 BROADWAY
Spiller Company:	001
Contact Name:	ERT DESK
Latitude:	40.8659990
Longitude:	-73.8998020
DEC Memo:	07/08/2010 See eDocs for Con Ed report detailing cleanup and closure DMP Comments from CON Ed EMIS Report:
Remarks:	Not reported

217790; W 192 ST AND DAVIDSON AVE (Continued) **S110307284**

All Materials:

Site ID:	434027
Operable Unit ID:	1184876
Operable Unit:	01
Material ID:	2179069
Material Code:	0066A
Material Name:	unknown petroleum
Case No.:	Not reported
Material FA:	Petroleum
Quantity:	.00
Units:	G
Recovered:	Not reported
Resource Affected:	Utility
Oxygenate:	Not reported

W204 **CON EDISON TRANSFORMER MANHOLE 341** **RCRA NonGen / NLR** **1014957413**
SSW **W 192ND ST & DAVIDSON AVE** **NJ MANIFEST** **NYP004230116**
1/8-1/4 **BRONX, NY 10457** **NY MANIFEST**
0.138 mi.
727 ft. **Site 7 of 11 in cluster W**

Relative: **Lower**
Actual: **126 ft.**

RCRA Listings:

Date Form Received by Agency:	20110407
Handler Name:	Con Edison Transformer Manhole 341
Handler Address:	W 192nd St & Davidson Ave
Handler City,State,Zip:	BRONX, NY 10457
EPA ID:	NYP004230116
Contact Name:	DENNIS ROHRER
Contact Address:	Not reported
Contact City,State,Zip:	Not reported
Contact Telephone:	212-460-2757
Contact Fax:	Not reported
Contact Email:	Not reported
Contact Title:	SR SPECIALIST
EPA Region:	02
Land Type:	Private
Federal Waste Generator Description:	Not a generator, verified
Non-Notifier:	Not reported
Biennial Report Cycle:	Not reported
Accessibility:	Not reported
Active Site Indicator:	Not reported
State District Owner:	Ny
State District:	NYSDEC R2
Mailing Address:	4 IRVING PL, 15TH NE
Mailing City,State,Zip:	NEW YORK, NY 10003
Owner Name:	Not reported
Owner Type:	Not reported
Operator Name:	Not reported
Operator Type:	Not reported
Short-Term Generator Activity:	No
Importer Activity:	No
Mixed Waste Generator:	No
Transporter Activity:	No
Transfer Facility Activity:	No
Recycler Activity with Storage:	No
Small Quantity On-Site Burner Exemption:	No

CON EDISON TRANSFORMER MANHOLE 341 (Continued) **1014957413**

Smelting Melting and Refining Furnace Exemption:	No
Underground Injection Control:	No
Off-Site Waste Receipt:	No
Universal Waste Indicator:	No
Universal Waste Destination Facility:	No
Federal Universal Waste:	No
Active Site State-Reg Handler:	---
Federal Facility Indicator:	Not reported
Hazardous Secondary Material Indicator:	N
Sub-Part K Indicator:	Not reported
2018 GPRA Permit Baseline:	Not on the Baseline
2018 GPRA Renewals Baseline:	Not on the Baseline
202 GPRA Corrective Action Baseline:	No
Subject to Corrective Action Universe:	No
Non-TSDFs Where RCRA CA has Been Imposed Universe:	No
Corrective Action Priority Ranking:	No NCAPS ranking
Environmental Control Indicator:	No
Institutional Control Indicator:	No
Human Exposure Controls Indicator:	N/A
Groundwater Controls Indicator:	N/A
Significant Non-Complier Universe:	No
Unaddressed Significant Non-Complier Universe:	No
Addressed Significant Non-Complier Universe:	No
Significant Non-Complier With a Compliance Schedule Universe:	No
Financial Assurance Required:	Not reported
Handler Date of Last Change:	20120911
Recognized Trader-Importer:	No
Recognized Trader-Exporter:	No
Importer of Spent Lead Acid Batteries:	No
Exporter of Spent Lead Acid Batteries:	No
Recycler Activity Without Storage:	No
Manifest Broker:	No
Sub-Part P Indicator:	No

Biennial: List of Years
Year: 2011

Click Here for Biennial Reporting System Data:

Hazardous Waste Summary:
Waste Code: D008
Waste Description: Lead

Handler - Owner Operator:
Owner/Operator Indicator: Operator
Owner/Operator Name: CONSOLIDATED EDISON COMPANY OF NY, INC.
Legal Status: Private
Date Became Current: 20110308
Date Ended Current: Not reported
Owner/Operator Address: 4 IRVING PLACE, 15TH FL
Owner/Operator City,State,Zip: NEW YORK, NY 10003
Owner/Operator Telephone: Not reported
Owner/Operator Telephone Ext: Not reported
Owner/Operator Fax: Not reported
Owner/Operator Email: Not reported

CON EDISON TRANSFORMER MANHOLE 341 (Continued) **1014957413**

Owner/Operator Indicator: Owner
Owner/Operator Name: CONSOLIDATED EDISON COMPANY OF NY, INC.
Legal Status: Private
Date Became Current: 20110308
Date Ended Current: Not reported
Owner/Operator Address: 4 IRVING PLACE, 15TH FL
Owner/Operator City,State,Zip: NEW YORK, NY 10003
Owner/Operator Telephone: Not reported
Owner/Operator Telephone Ext: Not reported
Owner/Operator Fax: Not reported
Owner/Operator Email: Not reported

Historic Generators:
Receive Date: 20120306
Handler Name: CON EDISON - TRANSFORMER MANHOLE 341
Federal Waste Generator Description: Large Quantity Generator
State District Owner: Ny
Large Quantity Handler of Universal Waste: No
Recognized Trader Importer: No
Recognized Trader Exporter: No
Spent Lead Acid Battery Importer: No
Spent Lead Acid Battery Exporter: No
Current Record: No
Non Storage Recycler Activity: Not reported
Electronic Manifest Broker: Not reported

Receive Date: 20110308
Handler Name: CON EDISON TRANSFORMER MANHOLE 341
Federal Waste Generator Description: Conditionally Exempt Small Quantity Generator
State District Owner: Ny
Large Quantity Handler of Universal Waste: No
Recognized Trader Importer: No
Recognized Trader Exporter: No
Spent Lead Acid Battery Importer: No
Spent Lead Acid Battery Exporter: No
Current Record: No
Non Storage Recycler Activity: Not reported
Electronic Manifest Broker: Not reported

Receive Date: 20110407
Handler Name: CON EDISON TRANSFORMER MANHOLE 341
Federal Waste Generator Description: Not a generator, verified
State District Owner: Ny
Large Quantity Handler of Universal Waste: No
Recognized Trader Importer: No
Recognized Trader Exporter: No
Spent Lead Acid Battery Importer: No
Spent Lead Acid Battery Exporter: No
Current Record: Yes
Non Storage Recycler Activity: Not reported
Electronic Manifest Broker: Not reported

List of NAICS Codes and Descriptions:
NAICS Code: 221122
NAICS Description: ELECTRIC POWER DISTRIBUTION

CON EDISON TRANSFORMER MANHOLE 341 (Continued) **1014957413**

Facility Has Received Notices of Violations:
Violations: No Violations Found

Evaluation Action Summary:
Evaluations: No Evaluations Found

NJ MANIFEST:

EPA ID:	NYP004230116
Name:	CON EDISON TRANSFORMER MANHOLE 341
Address:	W 192ND ST & DAVIDSON AVE
City,State,Zip:	BRONX, NY 10457
County:	Not reported
Mailing Address:	4 IRVING PL, 15TH NE
Mailing City,State,Zip:	NEW YORK, NY 10003
Telephone:	Not reported
Emergency Telephone:	Not reported
Contact:	DENNIS ROHRER
Comments:	Not reported
SIC Code:	Not reported
County:	NY005
Municipal:	Not reported
Previous EPAID:	Not reported
Generator Flag:	Not reported
Transporter Flag:	Not reported
TSDF Flag:	Not reported
Name Change:	Not reported
Date Change:	Not reported

Manifest Data:

EPA ID:	NYP004230116
Manifest Number:	000410932GBF
Date Shipped:	3/8/2011
TSDF EPA ID:	NJD991291105
Transporter EPA ID:	NJD003812047
Transporter 2 EPA ID:	Not reported
Transporter 3 EPA ID:	Not reported
Transporter 4 EPA ID:	Not reported
Transporter 5 EPA ID:	Not reported
Transporter 6 EPA ID:	Not reported
Transporter 7 EPA ID:	Not reported
Transporter 8 EPA ID:	Not reported
Transporter 9 EPA ID:	Not reported
Transporter 10 EPA ID:	Not reported
Date Trans1 Transported Waste:	Not reported
Date Trans2 Transported Waste:	Not reported
Date Trans3 Transported Waste:	Not reported
Date Trans4 Transported Waste:	Not reported
Date Trans5 Transported Waste:	Not reported
Date Trans6 Transported Waste:	Not reported
Date Trans7 Transported Waste:	Not reported
Date Trans8 Transported Waste:	Not reported
Date Trans9 Transported Waste:	Not reported
Date Trans10 Transported Waste:	Not reported
Date TSDF Received Waste:	Not reported
TSDF EPA Facility Name:	Not reported

CON EDISON TRANSFORMER MANHOLE 341 (Continued) **1014957413**

QTY Units:	Not reported
Transporter SEQ ID:	Not reported
Transporter-1 Date:	Not reported
Waste SEQ ID:	Not reported
Waste Type Code 2:	Not reported
Waste Type Code 3:	Not reported
Waste Type Code 4:	Not reported
Waste Type Code 5:	Not reported
Waste Type Code 6:	Not reported
Date Accepted:	Not reported
Manifest Discrepancy Type:	Not reported
Data Entry Number:	Not reported
Was Load Rejected:	Not reported
Reason Load Was Rejected:	Not reported

Waste:

Manifest Year:	Not reported
Waste Code:	D008
Hand Code:	H111
Quantity:	3,740.00
Unit:	Pounds

NY MANIFEST:

EPA ID:	NYP004230116
Country:	USA
Name:	CONSOLIDATED EDISON
Address:	W 192ND ST & DAVIDSON AVE
Address 2:	Not reported
City,State,Zip:	BRONX, NY 10457
Zip 4:	Not reported
Location Address 1:	WEST 192 STREET & DAVIDSON AVE
Location Address 2:	Not reported
Location City,State,Zip:	BRONX, NY 10457
Location Zip 4:	Not reported
Facility Status:	Not reported
Total Tanks:	Not reported
Code:	BP

Mailing:

Mailing Name:	CONSOLIDATED EDISON
Mailing Contact:	TOM TEELING
Mailing Address 1:	4 IRVING PLACE RM 828
Mailing Address 2:	Not reported
Mailing City,State,Zip:	NEW YORK, NY 10003
Mailing Zip 4:	Not reported
Mailing Country:	USA
Mailing Phone:	2124603770

Manifest Data:

Document ID:	Not reported
Manifest Status:	Not reported
Trans1 State ID:	NJD003812047
Year:	2018
Trans2 State ID:	Not reported
Generator Ship Date:	03/08/2011

CON EDISON TRANSFORMER MANHOLE 341 (Continued) **1014957413**

Trans1 Recv Date:	03/08/2011
Trans2 Recv Date:	Not reported
TSD Site Recv Date:	03/09/2011
Part A Recv Date:	Not reported
Part B Recv Date:	Not reported
Generator EPA ID:	NYP004230116
Trans1 EPA ID:	Not reported
Trans2 EPA ID:	Not reported
TSDF ID 1:	NJD991291105
TSDF ID 2:	Not reported
Manifest Tracking Number:	000410932GBF
Import Indicator:	N
Export Indicator:	N
Discr Quantity Indicator:	Y
Discr Type Indicator:	N
Discr Residue Indicator:	N
Discr Partial Reject Indicator:	N
Discr Full Reject Indicator:	N
Manifest Ref Number:	Not reported
Alt Facility RCRA ID:	Not reported
Alt Facility Sign Date:	Not reported
MGMT Method Type Code:	H111
Waste Code a:	LEAD
Waste Code b:	Not reported
Waste Code c:	Not reported
Waste Code e:	Not reported
Waste Code f:	Not reported
Waste Code g:	Not reported
Waste Code 1:	Not reported
Waste Code 2:	Not reported
Waste Code 3:	Not reported
Waste Code 4:	Not reported
Waste Code 5:	Not reported
Waste Code 6:	Not reported
Quantity:	3740
Units:	Pounds
Number of Containers:	1
Container Type:	Cargo tanks (tank trucks)
Handling Method:	Landfill
Specific Gravity:	1

W205 **CON EDISON SERVICE BOX: 3132** **RCRA NonGen / NLR** **1016967729**
SSW **W 192ND ST & DAVIDSON AVE** **NY MANIFEST** **NYP004413274**
1/8-1/4 **BRONX, NY 10457**
0.138 mi.
727 ft. **Site 8 of 11 in cluster W**

Relative: **Lower**
Actual: **126 ft.**

RCRA Listings:

Date Form Received by Agency:	20140206
Handler Name:	Con Edison Service Box: 3132
Handler Address:	W 192nd St & Davidson Ave
Handler City,State,Zip:	BRONX, NY 10457
EPA ID:	NYP004413274
Contact Name:	THOMAS TEELING
Contact Address:	Not reported
Contact City,State,Zip:	Not reported
Contact Telephone:	212-460-3770

CON EDISON SERVICE BOX: 3132 (Continued) **1016967729**

Contact Fax:	Not reported
Contact Email:	Not reported
Contact Title:	SENIOR SCIENTIST
EPA Region:	02
Land Type:	Private
Federal Waste Generator Description:	Not a generator, verified
Non-Notifier:	Not reported
Biennial Report Cycle:	Not reported
Accessibility:	Not reported
Active Site Indicator:	Not reported
State District Owner:	Ny
State District:	NYSDEC R2
Mailing Address:	IRVING PL, 15TH FL NE
Mailing City,State,Zip:	NEW YORK, NY 10003
Owner Name:	Not reported
Owner Type:	Not reported
Operator Name:	Not reported
Operator Type:	Not reported
Short-Term Generator Activity:	No
Importer Activity:	No
Mixed Waste Generator:	No
Transporter Activity:	No
Transfer Facility Activity:	No
Recycler Activity with Storage:	No
Small Quantity On-Site Burner Exemption:	No
Smelting Melting and Refining Furnace Exemption:	No
Underground Injection Control:	No
Off-Site Waste Receipt:	No
Universal Waste Indicator:	No
Universal Waste Destination Facility:	No
Federal Universal Waste:	No
Active Site State-Reg Handler:	---
Federal Facility Indicator:	Not reported
Hazardous Secondary Material Indicator:	N
Sub-Part K Indicator:	Not reported
2018 GPRA Permit Baseline:	Not on the Baseline
2018 GPRA Renewals Baseline:	Not on the Baseline
202 GPRA Corrective Action Baseline:	No
Subject to Corrective Action Universe:	No
Non-TSDFs Where RCRA CA has Been Imposed Universe:	No
Corrective Action Priority Ranking:	No NCAPS ranking
Environmental Control Indicator:	No
Institutional Control Indicator:	No
Human Exposure Controls Indicator:	N/A
Groundwater Controls Indicator:	N/A
Significant Non-Complier Universe:	No
Unaddressed Significant Non-Complier Universe:	No
Addressed Significant Non-Complier Universe:	No
Significant Non-Complier With a Compliance Schedule Universe:	No
Financial Assurance Required:	Not reported
Handler Date of Last Change:	20141014
Recognized Trader-Importer:	No
Recognized Trader-Exporter:	No
Importer of Spent Lead Acid Batteries:	No
Exporter of Spent Lead Acid Batteries:	No
Recycler Activity Without Storage:	No
Manifest Broker:	No

CON EDISON SERVICE BOX: 3132 (Continued) **1016967729**

Sub-Part P Indicator: No

Historic Generators:

Receive Date:	20140106
Handler Name: CON EDISON SERVICE BOX:	3132
Federal Waste Generator Description:	Conditionally Exempt Small Quantity Generator
State District Owner:	Ny
Large Quantity Handler of Universal Waste:	No
Recognized Trader Importer:	No
Recognized Trader Exporter:	No
Spent Lead Acid Battery Importer:	No
Spent Lead Acid Battery Exporter:	No
Current Record:	No
Non Storage Recycler Activity:	Not reported
Electronic Manifest Broker:	Not reported

Receive Date:	20140206
Handler Name: CON EDISON SERVICE BOX:	3132
Federal Waste Generator Description:	Not a generator, verified
State District Owner:	Ny
Large Quantity Handler of Universal Waste:	No
Recognized Trader Importer:	No
Recognized Trader Exporter:	No
Spent Lead Acid Battery Importer:	No
Spent Lead Acid Battery Exporter:	No
Current Record:	Yes
Non Storage Recycler Activity:	Not reported
Electronic Manifest Broker:	Not reported

List of NAICS Codes and Descriptions:

NAICS Codes: No NAICS Codes Found

Facility Has Received Notices of Violations:

Violations: No Violations Found

Evaluation Action Summary:

Evaluations: No Evaluations Found

NY MANIFEST:

EPA ID:	NYP004413274
Country:	USA
Name:	CON EDISON
Address:	W 192ND ST & DAVIDSON AVE
Address 2:	Not reported
City,State,Zip:	BRONX, NY 10457
Zip 4:	Not reported
Location Address 1:	W 192ND ST & DAVIDSON AVE
Location Address 2:	Not reported
Location City,State,Zip:	BRONX, NY 10461
Location Zip 4:	Not reported
Facility Status:	Not reported
Total Tanks:	Not reported
Code:	BP

CON EDISON SERVICE BOX: 3132 (Continued) **1016967729**

Mailing:
- Mailing Name: CON EDISON
- Mailing Contact: CON EDISON
- Mailing Address 1: 4 IRVING PLACE
- Mailing Address 2: 15TH FL
- Mailing City,State,Zip: NEW YORK, NY 10003
- Mailing Zip 4: Not reported
- Mailing Country: USA
- Mailing Phone: Not reported

Manifest Data:
- Document ID: Not reported
- Manifest Status: Not reported
- Trans1 State ID: NJ0000027193
- Year: 2018
- Trans2 State ID: Not reported
- Generator Ship Date: 01/06/2014
- Trans1 Recv Date: 01/06/2014
- Trans2 Recv Date: Not reported
- TSD Site Recv Date: 01/07/2014
- Part A Recv Date: Not reported
- Part B Recv Date: Not reported
- Generator EPA ID: NYP004413274
- Trans1 EPA ID: Not reported
- Trans2 EPA ID: Not reported
- TSDF ID 1: NJD002200046
- TSDF ID 2: Not reported
- Manifest Tracking Number: 011696299JJK
- Import Indicator: N
- Export Indicator: N
- Discr Quantity Indicator: Y
- Discr Type Indicator: N
- Discr Residue Indicator: N
- Discr Partial Reject Indicator: N
- Discr Full Reject Indicator: N
- Manifest Ref Number: Not reported
- Alt Facility RCRA ID: Not reported
- Alt Facility Sign Date: Not reported
- MGMT Method Type Code: H110
- Waste Code a: LEAD
- Waste Code b: Not reported
- Waste Code c: Not reported
- Waste Code e: Not reported
- Waste Code f: Not reported
- Waste Code g: Not reported
- Waste Code 1: Not reported
- Waste Code 2: Not reported
- Waste Code 3: Not reported
- Waste Code 4: Not reported
- Waste Code 5: Not reported
- Waste Code 6: Not reported
- Quantity: 417
- Units: Pounds
- Number of Containers: 1
- Container Type: Cargo tanks (tank trucks)
- Handling Method: Treat

CON EDISON SERVICE BOX: 3132 (Continued) **1016967729**

Specific Gravity: 1

T206 **CON EDISON MANHOLE 23518** **RCRA NonGen / NLR** **1014919164**
ESE **2688 CRESTON AVE F OF** **NJ MANIFEST** **NYP004233193**
1/8-1/4 **BRONX, NY 10458** **NY MANIFEST**
0.138 mi.
727 ft. **Site 2 of 6 in cluster T**

Relative:
Higher

Actual:
149 ft.

RCRA Listings:

Date Form Received by Agency:	20110501
Handler Name:	Con Edison Manhole 23518
Handler Address:	Creston Ave F Of
Handler City,State,Zip:	BRONX, NY 10458
EPA ID:	NYP004233193
Contact Name:	DENNIS ROHRER
Contact Address:	Not reported
Contact City,State,Zip:	Not reported
Contact Telephone:	914-925-6219
Contact Fax:	Not reported
Contact Email:	Not reported
Contact Title:	SR SPECIALIST
EPA Region:	02
Land Type:	Private
Federal Waste Generator Description:	Not a generator, verified
Non-Notifier:	Not reported
Biennial Report Cycle:	Not reported
Accessibility:	Not reported
Active Site Indicator:	Not reported
State District Owner:	Ny
State District:	NYSDEC R2
Mailing Address:	IRVING PLAZA RM 828
Mailing City,State,Zip:	NEW YORK, NY 10003
Owner Name:	Not reported
Owner Type:	Not reported
Operator Name:	Not reported
Operator Type:	Not reported
Short-Term Generator Activity:	No
Importer Activity:	No
Mixed Waste Generator:	No
Transporter Activity:	No
Transfer Facility Activity:	No
Recycler Activity with Storage:	No
Small Quantity On-Site Burner Exemption:	No
Smelting Melting and Refining Furnace Exemption:	No
Underground Injection Control:	No
Off-Site Waste Receipt:	No
Universal Waste Indicator:	No
Universal Waste Destination Facility:	No
Federal Universal Waste:	No
Active Site State-Reg Handler:	---
Federal Facility Indicator:	Not reported
Hazardous Secondary Material Indicator:	N
Sub-Part K Indicator:	Not reported
2018 GPRA Permit Baseline:	Not on the Baseline
2018 GPRA Renewals Baseline:	Not on the Baseline
202 GPRA Corrective Action Baseline:	No
Subject to Corrective Action Universe:	No

CON EDISON MANHOLE 23518 (Continued) **1014919164**

Non-TSDFs Where RCRA CA has Been Imposed Universe:	No
Corrective Action Priority Ranking:	No NCAPS ranking
Environmental Control Indicator:	No
Institutional Control Indicator:	No
Human Exposure Controls Indicator:	N/A
Groundwater Controls Indicator:	N/A
Significant Non-Complier Universe:	No
Unaddressed Significant Non-Complier Universe:	No
Addressed Significant Non-Complier Universe:	No
Significant Non-Complier With a Compliance Schedule Universe:	No
Financial Assurance Required:	Not reported
Handler Date of Last Change:	20111026
Recognized Trader-Importer:	No
Recognized Trader-Exporter:	No
Importer of Spent Lead Acid Batteries:	No
Exporter of Spent Lead Acid Batteries:	No
Recycler Activity Without Storage:	No
Manifest Broker:	No
Sub-Part P Indicator:	No

Biennial: List of Years
Year: 2011

Click Here for Biennial Reporting System Data:

Hazardous Waste Summary:
Waste Code: D008
Waste Description: Lead

Handler - Owner Operator:

Owner/Operator Indicator:	Owner
Owner/Operator Name:	CONSOLIDATED EDISON COMPANY OF NY, INC.
Legal Status:	Private
Date Became Current:	20110225
Date Ended Current:	Not reported
Owner/Operator Address:	4 IRVING PLACE, 15TH FL
Owner/Operator City,State,Zip:	NEW YORK, NY 10003
Owner/Operator Telephone:	Not reported
Owner/Operator Telephone Ext:	Not reported
Owner/Operator Fax:	Not reported
Owner/Operator Email:	Not reported

Owner/Operator Indicator:	Operator
Owner/Operator Name:	CONSOLIDATED EDISON COMPANY OF NY, INC.
Legal Status:	Private
Date Became Current:	20110225
Date Ended Current:	Not reported
Owner/Operator Address:	4 IRVING PLACE, 15TH FL
Owner/Operator City,State,Zip:	NEW YORK, NY 10003
Owner/Operator Telephone:	Not reported
Owner/Operator Telephone Ext:	Not reported
Owner/Operator Fax:	Not reported
Owner/Operator Email:	Not reported

Historic Generators:

CON EDISON MANHOLE 23518 (Continued) **1014919164**

Receive Date: 20120306
Handler Name: CON EDISON - MANHOLE 23518
Federal Waste Generator Description: Large Quantity Generator
State District Owner: Ny
Large Quantity Handler of Universal Waste: No
Recognized Trader Importer: No
Recognized Trader Exporter: No
Spent Lead Acid Battery Importer: No
Spent Lead Acid Battery Exporter: No
Current Record: No
Non Storage Recycler Activity: Not reported
Electronic Manifest Broker: Not reported

Receive Date: 20110401
Handler Name: CON EDISON MANHOLE 23518
Federal Waste Generator Description: Conditionally Exempt Small Quantity Generator
State District Owner: Ny
Large Quantity Handler of Universal Waste: No
Recognized Trader Importer: No
Recognized Trader Exporter: No
Spent Lead Acid Battery Importer: No
Spent Lead Acid Battery Exporter: No
Current Record: No
Non Storage Recycler Activity: Not reported
Electronic Manifest Broker: Not reported

Receive Date: 20110501
Handler Name: CON EDISON MANHOLE 23518
Federal Waste Generator Description: Not a generator, verified
State District Owner: Ny
Large Quantity Handler of Universal Waste: No
Recognized Trader Importer: No
Recognized Trader Exporter: No
Spent Lead Acid Battery Importer: No
Spent Lead Acid Battery Exporter: No
Current Record: Yes
Non Storage Recycler Activity: Not reported
Electronic Manifest Broker: Not reported

List of NAICS Codes and Descriptions:
NAICS Code: 221122
NAICS Description: ELECTRIC POWER DISTRIBUTION

Facility Has Received Notices of Violations:
Violations: No Violations Found

Evaluation Action Summary:
Evaluations: No Evaluations Found

NJ MANIFEST:
EPA ID: NYP004233193
Name: CON EDISON MANHOLE 23518
Address: 2688 CRESTON AVE F OF
City,State,Zip: BRONX, NY 10458

CON EDISON MANHOLE 23518 (Continued) **1014919164**

County:	Not reported
Mailing Address:	IRVING PLAZA RM 828
Mailing City,State,Zip:	NEW YORK, NY 10003
Telephone:	Not reported
Emergency Telephone:	Not reported
Contact:	DENNIS ROHRER
Comments:	Not reported
SIC Code:	Not reported
County:	NY005
Municipal:	Not reported
Previous EPAID:	Not reported
Generator Flag:	Not reported
Transporter Flag:	Not reported
TSDF Flag:	Not reported
Name Change:	Not reported
Date Change:	Not reported

Manifest Data:

EPA ID:	NYP004233193
Manifest Number:	007019154JJK
Date Shipped:	4/1/2011
TSDF EPA ID:	NJD002200046
Transporter EPA ID:	NJ0000027193
Transporter 2 EPA ID:	Not reported
Transporter 3 EPA ID:	Not reported
Transporter 4 EPA ID:	Not reported
Transporter 5 EPA ID:	Not reported
Transporter 6 EPA ID:	Not reported
Transporter 7 EPA ID:	Not reported
Transporter 8 EPA ID:	Not reported
Transporter 9 EPA ID:	Not reported
Transporter 10 EPA ID:	Not reported
Date Trans1 Transported Waste:	Not reported
Date Trans2 Transported Waste:	Not reported
Date Trans3 Transported Waste:	Not reported
Date Trans4 Transported Waste:	Not reported
Date Trans5 Transported Waste:	Not reported
Date Trans6 Transported Waste:	Not reported
Date Trans7 Transported Waste:	Not reported
Date Trans8 Transported Waste:	Not reported
Date Trans9 Transported Waste:	Not reported
Date Trans10 Transported Waste:	Not reported
Date TSDF Received Waste:	Not reported
TSDF EPA Facility Name:	Not reported
QTY Units:	Not reported
Transporter SEQ ID:	Not reported
Transporter-1 Date:	Not reported
Waste SEQ ID:	Not reported
Waste Type Code 2:	Not reported
Waste Type Code 3:	Not reported
Waste Type Code 4:	Not reported
Waste Type Code 5:	Not reported
Waste Type Code 6:	Not reported
Date Accepted:	Not reported
Manifest Discrepancy Type:	Not reported
Data Entry Number:	Not reported
Was Load Rejected:	Not reported
Reason Load Was Rejected:	Not reported

CON EDISON MANHOLE 23518 (Continued) **1014919164**

Waste:
- Manifest Year: Not reported
- Waste Code: D008
- Hand Code: H111
- Quantity: 4,500.00
- Unit: Pounds

NY MANIFEST:
- EPA ID: NYP004233193
- Country: USA
- Name: CONSOLIDATED EDISON
- Address: 2688 CRESTON AVE F OF
- Address 2: Not reported
- City,State,Zip: BRONX, NY 10458
- Zip 4: Not reported
- Location Address 1: 2688 CRESTON AVENUE
- Location Address 2: Not reported
- Location City,State,Zip: BRONX, NY 10458
- Location Zip 4: Not reported
- Facility Status: Not reported
- Total Tanks: Not reported
- Code: BP

Mailing:
- Mailing Name: CONSOLIDATED EDISON
- Mailing Contact: TOM TEELING
- Mailing Address 1: 4 IRVING PLACE RM 828
- Mailing Address 2: Not reported
- Mailing City,State,Zip: NEW YORK, NY 10003
- Mailing Zip 4: Not reported
- Mailing Country: USA
- Mailing Phone: 2124603770

Manifest Data:
- Document ID: Not reported
- Manifest Status: Not reported
- Trans1 State ID: NJ0000027193
- Year: 2018
- Trans2 State ID: Not reported
- Generator Ship Date: 04/01/2011
- Trans1 Recv Date: 04/01/2011
- Trans2 Recv Date: Not reported
- TSD Site Recv Date: 04/01/2011
- Part A Recv Date: Not reported
- Part B Recv Date: Not reported
- Generator EPA ID: NYP004233193
- Trans1 EPA ID: Not reported
- Trans2 EPA ID: Not reported
- TSDF ID 1: NJD002200046
- TSDF ID 2: Not reported
- Manifest Tracking Number: 007019154JJK
- Import Indicator: N
- Export Indicator: N
- Discr Quantity Indicator: N

CON EDISON MANHOLE 23518 (Continued) **1014919164**

Discr Type Indicator:	N
Discr Residue Indicator:	N
Discr Partial Reject Indicator:	N
Discr Full Reject Indicator:	N
Manifest Ref Number:	Not reported
Alt Facility RCRA ID:	Not reported
Alt Facility Sign Date:	Not reported
MGMT Method Type Code:	H111
Waste Code a:	LEAD
Waste Code b:	Not reported
Waste Code c:	Not reported
Waste Code e:	Not reported
Waste Code f:	Not reported
Waste Code g:	Not reported
Waste Code 1:	Not reported
Waste Code 2:	Not reported
Waste Code 3:	Not reported
Waste Code 4:	Not reported
Waste Code 5:	Not reported
Waste Code 6:	Not reported
Quantity:	4500
Units:	Pounds
Number of Containers:	1
Container Type:	Cargo tanks (tank trucks)
Handling Method:	Treat
Specific Gravity:	1

W207 **CON EDISON MANHOLE: 15174** **RCRA-LQG** **1016450497**
SW **E 192ND ST & GRAND CONCOURSE** **FINDS** **NYP004295226**
1/8-1/4 **BRONX, NY 10455** **ECHO**
0.138 mi. **NY MANIFEST**
728 ft. **Site 9 of 11 in cluster W**

Relative: **Lower**
Actual: **128 ft.**

RCRA Listings:

Date Form Received by Agency:	20140327
Handler Name:	Con Edison - Manhole 15174
Handler Address:	E. 192nd Street &Amp; Grand Co
Handler City,State,Zip:	BRONX, NY 10455
EPA ID:	NYP004295226
Contact Name:	DENNIS HUACON
Contact Address:	IRVING PLACE, 15TH FL NE
Contact City,State,Zip:	NEW YORK, NY 10003
Contact Telephone:	212-460-2757
Contact Fax:	401-765-1500
Contact Email:	HUACOND@CONED.COM
Contact Title:	ASSOCIATE SCIENTIST
EPA Region:	02
Land Type:	Private
Federal Waste Generator Description:	Large Quantity Generator
Non-Notifier:	Not reported
Biennial Report Cycle:	2013
Accessibility:	Not reported
Active Site Indicator:	Handler Activities
State District Owner:	Ny
State District:	NYSDEC R2
Mailing Address:	IRVING PLACE, 15TH FL NE
Mailing City,State,Zip:	NEW YORK, NY 10003

CON EDISON MANHOLE: 15174 (Continued) **1016450497**

Owner Name:	Consolidated Edison Company Of Ny, Inc.
Owner Type:	Private
Operator Name:	Consolidated Edison Company Of Ny, Inc.
Operator Type:	Private
Short-Term Generator Activity:	No
Importer Activity:	No
Mixed Waste Generator:	No
Transporter Activity:	No
Transfer Facility Activity:	No
Recycler Activity with Storage:	No
Small Quantity On-Site Burner Exemption:	No
Smelting Melting and Refining Furnace Exemption:	No
Underground Injection Control:	No
Off-Site Waste Receipt:	No
Universal Waste Indicator:	No
Universal Waste Destination Facility:	No
Federal Universal Waste:	No
Active Site State-Reg Handler:	---
Federal Facility Indicator:	Not reported
Hazardous Secondary Material Indicator:	N
Sub-Part K Indicator:	Not reported
2018 GPRA Permit Baseline:	Not on the Baseline
2018 GPRA Renewals Baseline:	Not on the Baseline
202 GPRA Corrective Action Baseline:	No
Subject to Corrective Action Universe:	No
Non-TSDFs Where RCRA CA has Been Imposed Universe:	No
Corrective Action Priority Ranking:	No NCAPS ranking
Environmental Control Indicator:	No
Institutional Control Indicator:	No
Human Exposure Controls Indicator:	N/A
Groundwater Controls Indicator:	N/A
Significant Non-Complier Universe:	No
Unaddressed Significant Non-Complier Universe:	No
Addressed Significant Non-Complier Universe:	No
Significant Non-Complier With a Compliance Schedule Universe:	No
Financial Assurance Required:	Not reported
Handler Date of Last Change:	20150414
Recognized Trader-Importer:	No
Recognized Trader-Exporter:	No
Importer of Spent Lead Acid Batteries:	No
Exporter of Spent Lead Acid Batteries:	No
Recycler Activity Without Storage:	No
Manifest Broker:	No
Sub-Part P Indicator:	No

Biennial: List of Years
Year: 2013

Click Here for Biennial Reporting System Data:

Hazardous Waste Summary:
Waste Code: D008
Waste Description: Lead

Handler - Owner Operator:
Owner/Operator Indicator: Owner

CON EDISON MANHOLE: 15174 (Continued) **1016450497**

Owner/Operator Name: CONSOLIDATED EDISON COMPANY OF NY, INC.
Legal Status: Private
Date Became Current: 20120309
Date Ended Current: Not reported
Owner/Operator Address: 4 IRVING PLACE
Owner/Operator City,State,Zip: NEW YORK, NY 10003
Owner/Operator Telephone: Not reported
Owner/Operator Telephone Ext: Not reported
Owner/Operator Fax: Not reported
Owner/Operator Email: Not reported

Owner/Operator Indicator: Operator
Owner/Operator Name: CONSOLIDATED EDISON COMPANY OF NY, INC.
Legal Status: Private
Date Became Current: 20120309
Date Ended Current: Not reported
Owner/Operator Address: 4 IRVING PLACE
Owner/Operator City,State,Zip: NEW YORK, NY 10003
Owner/Operator Telephone: Not reported
Owner/Operator Telephone Ext: Not reported
Owner/Operator Fax: Not reported
Owner/Operator Email: Not reported

Historic Generators:
Receive Date: 20140327
Handler Name: CON EDISON - MANHOLE 15174
Federal Waste Generator Description: Large Quantity Generator
State District Owner: Ny
Large Quantity Handler of Universal Waste: No
Recognized Trader Importer: No
Recognized Trader Exporter: No
Spent Lead Acid Battery Importer: No
Spent Lead Acid Battery Exporter: No
Current Record: Yes
Non Storage Recycler Activity: Not reported
Electronic Manifest Broker: Not reported

Receive Date: 20130321
Handler Name: CON EDISON MANHOLE: 15174
Federal Waste Generator Description: Conditionally Exempt Small Quantity Generator
State District Owner: Ny
Large Quantity Handler of Universal Waste: No
Recognized Trader Importer: No
Recognized Trader Exporter: No
Spent Lead Acid Battery Importer: No
Spent Lead Acid Battery Exporter: No
Current Record: No
Non Storage Recycler Activity: Not reported
Electronic Manifest Broker: Not reported

Receive Date: 20130421
Handler Name: CON EDISON MANHOLE: 15174
Federal Waste Generator Description: Not a generator, verified
State District Owner: Ny
Large Quantity Handler of Universal Waste: No
Recognized Trader Importer: No
Recognized Trader Exporter: No

CON EDISON MANHOLE: 15174 (Continued) **1016450497**

Spent Lead Acid Battery Importer: No
Spent Lead Acid Battery Exporter: No
Current Record: No
Non Storage Recycler Activity: Not reported
Electronic Manifest Broker: Not reported

List of NAICS Codes and Descriptions:
NAICS Code: 221122
NAICS Description: ELECTRIC POWER DISTRIBUTION

Facility Has Received Notices of Violations:
Violations: No Violations Found

Evaluation Action Summary:
Evaluations: No Evaluations Found

FINDS:
Registry ID: 110056328567

Click Here for FRS Facility Detail Report:

Environmental Interest/Information System:
The Resource Conservation and Recovery Act Information System (RCRAInfo) is EPA's comprehensive information system in support of the Resource Conservation and Recovery Act (RCRA) of 1976 and the Hazardous and Solid Waste Amendments (HSWA) of 1984. It tracks many types of information about generators, transporters, treaters, storers, and disposers of hazardous waste.

Click this hyperlink while viewing on your computer to access additional FINDS: detail in the EDR Site Report.

ECHO:
Envid: 1016450497
Registry ID: 110056328567
DFR URL: http://echo.epa.gov/detailed-facility-report?fid=110056328567
Name: CON EDISON MANHOLE: 15174
Address: E 192ND ST & GRAND CONCOURSE
City,State,Zip: BRONX, NY 10455

NY MANIFEST:
EPA ID: NYP004295226
Country: USA
Name: CON EDISON
Address: E 192ND ST & GRAND CONCOURSE
Address 2: Not reported
City,State,Zip: BRONX, NY 10455
Zip 4: Not reported
Location Address 1: E. 192ND STREET & GRAND CO
Location Address 2: NCOURSE
Location City,State,Zip: BRONX, NY 10455
Location Zip 4: Not reported
Facility Status: Not reported
Total Tanks: Not reported
Code: BP

CON EDISON MANHOLE: 15174 (Continued) **1016450497**

Mailing:
- Mailing Name: CON EDISON
- Mailing Contact: CON EDISON
- Mailing Address 1: 4 IRVING PL 15TH FL
- Mailing Address 2: Not reported
- Mailing City,State,Zip: NEW YORK, NY 10003
- Mailing Zip 4: Not reported
- Mailing Country: USA
- Mailing Phone: 2124603770

Manifest Data:
- Document ID: Not reported
- Manifest Status: Not reported
- Trans1 State ID: NJD003812047
- Year: 2018
- Trans2 State ID: Not reported
- Generator Ship Date: 03/21/2013
- Trans1 Recv Date: 03/21/2013
- Trans2 Recv Date: Not reported
- TSD Site Recv Date: 03/21/2013
- Part A Recv Date: Not reported
- Part B Recv Date: Not reported
- Generator EPA ID: NYP004295226
- Trans1 EPA ID: Not reported
- Trans2 EPA ID: Not reported
- TSDF ID 1: NJD991291105
- TSDF ID 2: Not reported
- Manifest Tracking Number: 001676575GBF
- Import Indicator: N
- Export Indicator: N
- Discr Quantity Indicator: N
- Discr Type Indicator: N
- Discr Residue Indicator: N
- Discr Partial Reject Indicator: N
- Discr Full Reject Indicator: N
- Manifest Ref Number: Not reported
- Alt Facility RCRA ID: Not reported
- Alt Facility Sign Date: Not reported
- MGMT Method Type Code: H141
- Waste Code a: LEAD
- Waste Code b: Not reported
- Waste Code c: Not reported
- Waste Code e: Not reported
- Waste Code f: Not reported
- Waste Code g: Not reported
- Waste Code 1: Not reported
- Waste Code 2: Not reported
- Waste Code 3: Not reported
- Waste Code 4: Not reported
- Waste Code 5: Not reported
- Waste Code 6: Not reported
- Quantity: 350
- Units: Gallons (liquids only)
- Number of Containers: 1
- Container Type: Cargo tanks (tank trucks)
- Handling Method: Landfill

CON EDISON MANHOLE: 15174 (Continued) **1016450497**

Specific Gravity: 1

Z208 **CON EDISON - MH MH-2618** **RCRA NonGen / NLR** **1008195494**
East **EAST 196 & CRESTON AVE** **NY MANIFEST** **NYP004106407**
1/8-1/4 **BRONX, NY 10458**
0.138 mi.
728 ft. **Site 1 of 3 in cluster Z**

Relative: **Higher**

Actual: **151 ft.**

RCRA Listings:

Date Form Received by Agency:	20040227
Handler Name:	Con Edison - Mh Mh-2618
Handler Address:	East 196 & Creston Ave
Handler City,State,Zip:	BRONX, NY 10458
EPA ID:	NYP004106407
Contact Name:	ANTHONY DRUMMINGS
Contact Address:	4 IRVING PLACE
Contact City,State,Zip:	NEW YORK, NY 10003
Contact Telephone:	212-460-3770
Contact Fax:	Not reported
Contact Email:	Not reported
Contact Title:	Not reported
EPA Region:	02
Land Type:	Municipal
Federal Waste Generator Description:	Not a generator, verified
Non-Notifier:	Not reported
Biennial Report Cycle:	Not reported
Accessibility:	Not reported
Active Site Indicator:	Not reported
State District Owner:	Ny
State District:	NYSDEC R2
Mailing Address:	4 IRVING PLACE
Mailing City,State,Zip:	NEW YORK, NY 10003
Owner Name:	Consolidated Edison Company Of Ny, Inc.
Owner Type:	Private
Operator Name:	Consolidated Edison Company Of Ny, Inc.
Operator Type:	Private
Short-Term Generator Activity:	No
Importer Activity:	No
Mixed Waste Generator:	No
Transporter Activity:	No
Transfer Facility Activity:	No
Recycler Activity with Storage:	No
Small Quantity On-Site Burner Exemption:	No
Smelting Melting and Refining Furnace Exemption:	No
Underground Injection Control:	No
Off-Site Waste Receipt:	No
Universal Waste Indicator:	No
Universal Waste Destination Facility:	No
Federal Universal Waste:	No
Active Site State-Reg Handler:	---
Federal Facility Indicator:	Not reported
Hazardous Secondary Material Indicator:	N
Sub-Part K Indicator:	Not reported
2018 GPRA Permit Baseline:	Not on the Baseline
2018 GPRA Renewals Baseline:	Not on the Baseline
202 GPRA Corrective Action Baseline:	No
Subject to Corrective Action Universe:	No

CON EDISON - MH MH-2618 (Continued) **1008195494**

Non-TSDFs Where RCRA CA has Been Imposed Universe:	No
Corrective Action Priority Ranking:	No NCAPS ranking
Environmental Control Indicator:	No
Institutional Control Indicator:	No
Human Exposure Controls Indicator:	N/A
Groundwater Controls Indicator:	N/A
Significant Non-Complier Universe:	No
Unaddressed Significant Non-Complier Universe:	No
Addressed Significant Non-Complier Universe:	No
Significant Non-Complier With a Compliance Schedule Universe:	No
Financial Assurance Required:	Not reported
Handler Date of Last Change:	20150414
Recognized Trader-Importer:	No
Recognized Trader-Exporter:	No
Importer of Spent Lead Acid Batteries:	No
Exporter of Spent Lead Acid Batteries:	No
Recycler Activity Without Storage:	No
Manifest Broker:	No
Sub-Part P Indicator:	No

Biennial: List of Years
Year: 2003

Click Here for Biennial Reporting System Data:

Hazardous Waste Summary:
Waste Code: D008
Waste Description: Lead

Handler - Owner Operator:
Owner/Operator Indicator: Operator
Owner/Operator Name: CONSOLIDATED EDISON COMPANY OF NY, INC.
Legal Status: Private
Date Became Current: 20030117
Date Ended Current: Not reported
Owner/Operator Address: 4 IRVING PLACE
Owner/Operator City,State,Zip: NEW YORK, NY 10003
Owner/Operator Telephone: Not reported
Owner/Operator Telephone Ext: Not reported
Owner/Operator Fax: Not reported
Owner/Operator Email: Not reported

Owner/Operator Indicator: Operator
Owner/Operator Name: CONSOLIDATED EDISON COMPANY OF NY, INC.
Legal Status: Private
Date Became Current: 20030117
Date Ended Current: Not reported
Owner/Operator Address: 4 IRVING PLACE
Owner/Operator City,State,Zip: NEW YORK, NY 10003
Owner/Operator Telephone: Not reported
Owner/Operator Telephone Ext: Not reported
Owner/Operator Fax: Not reported
Owner/Operator Email: Not reported

Owner/Operator Indicator: Owner
Owner/Operator Name: CONSOLIDATED EDISON COMPANY OF NY, INC.

CON EDISON - MH MH-2618 (Continued) **1008195494**

Legal Status: Private
Date Became Current: 20030117
Date Ended Current: Not reported
Owner/Operator Address: 4 IRVING PLACE
Owner/Operator City,State,Zip: NEW YORK, NY 10003
Owner/Operator Telephone: Not reported
Owner/Operator Telephone Ext: Not reported
Owner/Operator Fax: Not reported
Owner/Operator Email: Not reported

Owner/Operator Indicator: Owner
Owner/Operator Name: CONSOLIDATED EDISON COMPANY OF NY, INC.
Legal Status: Private
Date Became Current: 20030117
Date Ended Current: Not reported
Owner/Operator Address: 4 IRVING PLACE
Owner/Operator City,State,Zip: NEW YORK, NY 10003
Owner/Operator Telephone: Not reported
Owner/Operator Telephone Ext: Not reported
Owner/Operator Fax: Not reported
Owner/Operator Email: Not reported

Historic Generators:
Receive Date: 20040225
Handler Name: CON EDISON - MH MH-2618
Federal Waste Generator Description: Large Quantity Generator
State District Owner: Not reported
Large Quantity Handler of Universal Waste: No
Recognized Trader Importer: No
Recognized Trader Exporter: No
Spent Lead Acid Battery Importer: No
Spent Lead Acid Battery Exporter: No
Current Record: No
Non Storage Recycler Activity: Not reported
Electronic Manifest Broker: Not reported

Receive Date: 20040226
Handler Name: CON EDISON - MH MH-2618
Federal Waste Generator Description: Not a generator, verified
State District Owner: Not reported
Large Quantity Handler of Universal Waste: No
Recognized Trader Importer: No
Recognized Trader Exporter: No
Spent Lead Acid Battery Importer: No
Spent Lead Acid Battery Exporter: No
Current Record: No
Non Storage Recycler Activity: Not reported
Electronic Manifest Broker: Not reported

Receive Date: 20040227
Handler Name: CON EDISON - MH MH-2618
Federal Waste Generator Description: Not a generator, verified
State District Owner: Ny
Large Quantity Handler of Universal Waste: No
Recognized Trader Importer: No
Recognized Trader Exporter: No
Spent Lead Acid Battery Importer: No

CON EDISON - MH MH-2618 (Continued) **1008195494**

Spent Lead Acid Battery Exporter: No
Current Record: Yes
Non Storage Recycler Activity: Not reported
Electronic Manifest Broker: Not reported

List of NAICS Codes and Descriptions:
NAICS Code: 221122
NAICS Description: ELECTRIC POWER DISTRIBUTION

Facility Has Received Notices of Violations:
Violations: No Violations Found

Evaluation Action Summary:
Evaluations: No Evaluations Found

NY MANIFEST:
EPA ID: NYP004106407
Country: USA
Name: CONSOLIDATED EDISON
Address: EAST 196 & CRESTON AVE
Address 2: Not reported
City,State,Zip: BRONX, NY 10458
Zip 4: Not reported
Location Address 1: E 196 ST & CRESTON AVE
Location Address 2: Not reported
Location City,State,Zip: BORNX, NY
Location Zip 4: Not reported
Facility Status: Not reported
Total Tanks: Not reported
Code: BP

Mailing:
Mailing Name: CONSOLIDATED EDISON
Mailing Contact: FRANKLIN MURRAY
Mailing Address 1: 4 IRVING PLACE RM 828
Mailing Address 2: Not reported
Mailing City,State,Zip: NEW YORK, NY 10003
Mailing Zip 4: Not reported
Mailing Country: USA
Mailing Phone: 2124602808

Manifest Data:
Document ID: NJA4071500
Manifest Status: Not reported
Trans1 State ID: S5811
Year: 2003
Trans2 State ID: Not reported
Generator Ship Date: 01/17/2003
Trans1 Recv Date: 01/17/2003
Trans2 Recv Date: Not reported
TSD Site Recv Date: 01/17/2003
Part A Recv Date: Not reported
Part B Recv Date: Not reported
Generator EPA ID: NYP004106407

CON EDISON - MH MH-2618 (Continued) **1008195494**

Trans1 EPA ID:	NJ0000027193
Trans2 EPA ID:	Not reported
TSDF ID 1:	NJD002200046
TSDF ID 2:	Not reported
Manifest Tracking Number:	Not reported
Import Indicator:	Not reported
Export Indicator:	Not reported
Discr Quantity Indicator:	Not reported
Discr Type Indicator:	Not reported
Discr Residue Indicator:	Not reported
Discr Partial Reject Indicator:	Not reported
Discr Full Reject Indicator:	Not reported
Manifest Ref Number:	Not reported
Alt Facility RCRA ID:	Not reported
Alt Facility Sign Date:	Not reported
MGMT Method Type Code:	Not reported
Waste Code 1:	LEAD
Waste Code 2:	Not reported
Waste Code 3:	Not reported
Waste Code 4:	Not reported
Waste Code 5:	Not reported
Waste Code 6:	Not reported
Quantity:	03000
Units:	Gallons (liquids only)
Number of Containers:	001
Container Type:	Cargo tanks (tank trucks)
Handling Method:	Treat
Specific Gravity:	01.00

Z209 **TM 215** **NY Spills** **S104193367**
East **CRESTON ST & E 196TH ST** **N/A**
1/8-1/4 **BRONX, NY**
0.138 mi.
728 ft. **Site 2 of 3 in cluster Z**

Relative:
Higher

Actual:
151 ft.

SPILLS:

Name:	TM 215
Address:	CRESTON ST & E 196TH ST
City,State,Zip:	BRONX, NY
Spill Number/Closed Date:	9905113 / 1999-09-01
Facility ID:	9905113
Facility Type:	ER
DER Facility ID:	154101
Site ID:	184121
DEC Region:	2
Spill Cause:	Unknown
Spill Class:	C4
SWIS:	0301
Spill Date:	1999-07-29
Investigator:	JHOCONNE
Referred To:	Not reported
Reported to Dept:	1999-07-29
CID:	388
Water Affected:	Not reported
Spill Source:	Unknown
Spill Notifier:	Affected Persons
Cleanup Ceased:	Not reported

TM 215 (Continued) **S104193367**

Cleanup Meets Std:	False
Last Inspection:	Not reported
Recommended Penalty:	False
UST Trust:	False
Remediation Phase:	0
Date Entered In Computer:	1999-07-29
Spill Record Last Update:	2000-06-05
Spiller Name:	Not reported
Spiller Company:	UNKNOWN
Spiller Address:	Not reported
Spiller Company:	999
Contact Name:	CALLER
Latitude:	40.8683860
Longitude:	-73.8941530
DEC Memo:	Prior to Sept, 2004 data translation this spill Lead_DEC Field was O'CONNELL CON ED E2MIS NOTES Approx. 2 gals of an unknown substanc and 500 gals. of water in TM 215. Sample taken. Conduit plate 31-K-1 indicates ther is a sewer connection but due to the amount of water this cannot be confirmed. DEC NOTES 8-18-99 e-mail from Bill Wallace Transformer pressure tested, was not source of spill.
Remarks:	caller reports unknown petroleum in underground transformer vault. con ed #126910. cleanup pending results.

All Materials:

Site ID:	184121
Operable Unit ID:	1079547
Operable Unit:	01
Material ID:	301427
Material Code:	0066A
Material Name:	unknown petroleum
Case No.:	Not reported
Material FA:	Petroleum
Quantity:	2.00
Units:	G
Recovered:	.00
Resource Affected:	Soil
Oxygenate:	Not reported

T210 **APT BUILDING** **NY AST** **U003391479**
ESE **2698 CRESTON AVE** **NY Spills** **N/A**
1/8-1/4 **BRONX, NY**
0.138 mi.
728 ft. **Site 3 of 6 in cluster T**

Relative:
Higher

Actual:
151 ft.

AST:

Name:	2698 CRESTON AVE
Address:	2698 CRESTON AVE
City,State,Zip:	BRONX, NY 10468
Region:	STATE
DEC Region:	2
Site Status:	Active
Facility Id:	2-398896
Program Type:	PBS
UTM X:	593162.56030

APT BUILDING (Continued) **U003391479**

UTM Y:	4524664.02893
Expiration Date:	12/02/2025
Site Type:	Apartment Building/Office Building

Affiliation Records:

Site Id:	18972
Affiliation Type:	Mail Contact
Company Name:	WIS MANAGEMENT LLC
Contact Type:	Not reported
Contact Name:	ABRAHAM WISLICKI
Address1:	1440 43RD STREET #1A
Address2:	Not reported
City:	BROOKLYN
State:	NY
Zip Code:	11219
Country Code:	001
Phone:	(917) 541-9146
EMail:	ABRAHAM916@GMAIL.COM
Fax Number:	Not reported
Modified By:	JAAVERSA
Date Last Modified:	2017-03-13

Site Id:	18972
Affiliation Type:	Facility Operator
Company Name:	2698 CRESTON AVE
Contact Type:	Not reported
Contact Name:	JOBANNY CABRERA
Address1:	Not reported
Address2:	Not reported
City:	Not reported
State:	NN
Zip Code:	Not reported
Country Code:	001
Phone:	(646) 419-6249
EMail:	Not reported
Fax Number:	Not reported
Modified By:	JAAVERSA
Date Last Modified:	2017-03-13

Site Id:	18972
Affiliation Type:	Emergency Contact
Company Name:	QUAD 2698 LLC
Contact Type:	Not reported
Contact Name:	ABRAHAM WISLICKI
Address1:	Not reported
Address2:	Not reported
City:	Not reported
State:	NN
Zip Code:	Not reported
Country Code:	999
Phone:	(917) 451-9146
EMail:	Not reported
Fax Number:	Not reported
Modified By:	DMPOKRZY
Date Last Modified:	2016-12-07

Site Id:	18972
Affiliation Type:	Facility Owner

APT BUILDING (Continued) **U003391479**

Company Name:	QUAD 2698 LLC
Contact Type:	MEMBER
Contact Name:	ABRAHAM WISLICKI
Address1:	1440 43RD STREET #1A
Address2:	Not reported
City:	BROOKLYN
State:	NY
Zip Code:	11219
Country Code:	001
Phone:	Not reported
EMail:	Not reported
Fax Number:	Not reported
Modified By:	JAAVERSA
Date Last Modified:	2017-03-13

Tank Info:

Tank Number:	001
Tank Id:	21549
Material Code:	0001
Common Name of Substance:	#2 Fuel Oil (On-Site Consumption)

Equipment Records:

	J05 - Dispenser - On Site Heating System (Supply/Return)
	I04 - Overfill - Product Level Gauge (A/G)
	C01 - Pipe Location - Aboveground
	H06 - Tank Leak Detection - Impervious Barrier/Concrete Pad (A/G)
	G02 - Tank Secondary Containment - Vault (w/access)
	D01 - Pipe Type - Steel/Carbon Steel/Iron
	A00 - Tank Internal Protection - None
	L09 - Piping Leak Detection - Exempt Suction Piping
	B00 - Tank External Protection - None
	F00 - Pipe External Protection - None
Tank Location:	Aboveground - contact with soil.... Tank bottom rests on soil, allowing no visual inspection.
Tank Type:	Steel/Carbon Steel/Iron
Tank Status:	In Service
Pipe Model:	Not reported
Install Date:	08/10/1980
Capacity Gallons:	2000
Tightness Test Method:	-
Date Test:	Not reported
Next Test Date:	Not reported
Date Tank Closed:	Not reported
Register:	True
Modified By:	MJGRIFFI
Last Modified:	05/09/2022
Material Name:	#2 fuel oil (on-site consumption)

SPILLS:

Name:	APT BUILDING
Address:	2698 CRESTON AVE
City,State,Zip:	BRONX, NY
Spill Number/Closed Date:	1011429 / 2011-03-03
Facility ID:	1011429
Facility Type:	ER

APT BUILDING (Continued) **U003391479**

DER Facility ID:	400138
Site ID:	445299
DEC Region:	2
Spill Cause:	Equipment Failure
Spill Class:	Not reported
SWIS:	0301
Spill Date:	2011-02-15
Investigator:	HRPATEL
Referred To:	Not reported
Reported to Dept:	2011-02-15
CID:	Not reported
Water Affected:	Not reported
Spill Source:	Private Dwelling
Spill Notifier:	Other
Cleanup Ceased:	Not reported
Cleanup Meets Std:	False
Last Inspection:	Not reported
Recommended Penalty:	False
UST Trust:	False
Remediation Phase:	0
Date Entered In Computer:	2011-02-15
Spill Record Last Update:	2011-03-03
Spiller Name:	MB FUEL TRANSPORT
Spiller Company:	APT BUILDING
Spiller Address:	2698 CRESTON AVE
Spiller Company:	999
Contact Name:	MB FUEL TRANSPORT
Latitude:	40.8677190
Longitude:	-73.8945320
DEC Memo:	02/16/11-Hiralkumar Patel. visited site (at 7:30 PM on 02/15/11). met Juan Garcia, building super and Marc from Royal Environmental. Royal was hired by fuel company. found large stain on sidewalk and on aspalt street along the curbside. oil spilled from the vent line onto concrete sidewalk and ran about 100 ft along curbside. no catch basin impacted. Royal cleaned up all loose material which was mostly covered by snow on street. found a manhole on street right near the fill port area. asked Marc to check this manhole. inspected tank room. site has one 2,000 gal #2 oil aboveground tank sitting on soil. minor oil spilled from manhole and gauge also. found oil on tank wall only and no oil on floor. also found oil on water along the foundation wall. this area is right underneath the vent pipe location and it looks like oil that spilled at the vent pipe, came into the building following the pipe. asked Marc to clean spill in tank room. no leak from from other part of tank. as manhole and gauge area are leaking, asked Marc to seal the fill port to avoid further oil deliveries until the tank system is tested and confirmed tight. spoke with super about any odors in building. super mentioned that there is no petroleum odors in building, but he has stong sewer odors in his apartment, which is right above the tank room. super mentioned that they

APT BUILDING (Continued) **U003391479**

are getting sewer water into the tank room from the adjacent property and he has reported it to the
city agency. Marc Tschantre Royal Environmental Services Corp. Ph. (914) 328-6549 (877) 494-9153
Fax (914) 428-9763 Juan Garcia **building super** Ph. (917) 642-8957 R & D Majestic LLC. **property
owner** c/o Townhouse Management **management company** 70 E 55th Street, Lower Level New York, NY
10022 Attn.: Eliezer Cohen **property manager** Ph. (212) 755-6556 Fax (212) 755-2140 email:
elizer@maidman.org 10:06 AM:- left message for Mr. Cohen. 1:22 PM:- spoke with Mr. Cohen and asked
him to test tank system and to submit result by 10 AM tomorrow morning. 1:28 PM:- spoke with Gabe
at MB Fuel and informed him that as tank was overfilled, they are responsible for spill from tank
system. also informed him tank may have started leaking from manhole and gauge due to overpressure,
so besides property owner they are also responsible for required tank test. asked to submit tank
test result by 10 AM tomorrow. 1:30 PM:- spoke with Marc. he opened the manhole, which is ConEd
manhole, by the fill port and found dry. no oil in manhole. Marc will submit color pics of manhole.
MB Fuel Transport **delivery company** 431 East 165th Street Bronx, NY 10456 Attn.: Bob Janz Fax
(718) 401-7851 no alternate address. no other spills found. PBS #: 2-398896. PBS registration
expired on 11/30/2010. 1:53 PM:- sent email to Mr. Cohen requiring PBS renewal and tank tightness
test. informed Mr. Cohen that the tank system must be repaired and tested and the result must be
submitted by 10 AM tomorrow. also informed him that the PBS registration must be renewed by the end
of 02/28/11. informed Mr. Cohen that a NOV may be issued if the tank test result is not submitted
by tomorrow. 2:24 PM:- received email from Mr. Cohen. he has contacted PTC for required tank test.
3:42 PM:- received call from Mr. Cohen. he mentioned that PTC person is on-site and as tank is full
to the top, he can not open manhole as suspect more leak. Mr. Cohen mentioned that they will do
tank test on 02/18/11 once oil level drops in the tank. asked Mr. Cohen to submit test result by
the end of 02/18/11. 02/17/11-Hiralkumar Patel. received email from Mr. Cohen (at 7:35 PM on
02/16/11) confirming that tank system will be tested on 02/18/11. he also mentioned that PBS
renewal form has been submitted with the fee. 11:09 AM:- sent email to Mr. Cohen requiring to
submit tank test result by 02/22/11 and copy of PBS renewal form that he has submitted to Albany
office. 02/28/11-Hiralkumar Patel. 4:19 PM:- spoke with Mr. Cohen regarding tank test result. he
will fax the result. 03/03/11-Hiralkumar Patel. 2:10 PM:- left message for Mr. Cohen. 2:12 PM:-
spoke with person at PTC who confirmed that tank system was tested on

APT BUILDING (Continued) **U003391479**

02/22/11 and it passed. 2:19
PM:- sent email to Mr. Cohen and imfromed him that the tank test result must be submitted by the
end of tomorrow or else a notice of violation will be issued. 3:46
PM:- received email from Mr.
Cohen including copy of tank test result. tank system tested on 02/22/11 and it passed. case closed.
Not reported

Remarks: Faulty guage cased spill onto snow covered ground. All contained and cleanup in progress.

All Materials:

Site ID:	445299
Operable Unit ID:	1195512
Operable Unit:	01
Material ID:	2191696
Material Code:	0001A
Material Name:	#2 fuel oil
Case No.:	Not reported
Material FA:	Petroleum
Quantity:	15.00
Units:	G
Recovered:	15.00
Resource Affected:	Not reported
Oxygenate:	Not reported

W211 **MAN HOLE 4847** **NY Spills** **S106722380**
SW **W 192 ST/GRAND AV** **N/A**
1/8-1/4 **BRONX, NY**
0.138 mi.
728 ft. **Site 10 of 11 in cluster W**

Relative: **Lower**

Actual: **128 ft.**

SPILLS:

Name:	MAN HOLE 4847
Address:	W 192 ST/GRAND AV
City,State,Zip:	BRONX, NY
Spill Number/Closed Date:	0408160 / 2005-05-20
Facility ID:	0408160
Facility Type:	ER
DER Facility ID:	268045
Site ID:	332818
DEC Region:	2
Spill Cause:	Other
Spill Class:	D4
SWIS:	0301
Spill Date:	2004-10-23
Investigator:	SKARAKHA
Referred To:	Not reported
Reported to Dept:	2004-10-23
CID:	404
Water Affected:	Not reported
Spill Source:	Commercial/Industrial
Spill Notifier:	Affected Persons
Cleanup Ceased:	Not reported
Cleanup Meets Std:	False
Last Inspection:	Not reported
Recommended Penalty:	False

MAN HOLE 4847 (Continued) **S106722380**

UST Trust:	False
Remediation Phase:	0
Date Entered In Computer:	2004-10-25
Spill Record Last Update:	2005-05-20
Spiller Name:	Not reported
Spiller Company:	UNK
Spiller Address:	Not reported
Spiller Company:	999
Contact Name:	ERT DESK
Latitude:	40.8663420
Longitude:	-73.9005860
DEC Memo:	155939 J. Croughan # 51129 discovered ~ 5 ounces of unknown oil on cable and on dirt on a concrete floor of the manhole at S/S W. 192 St. & Grand Ave. Bx.There was/is no sewers,water or injuries involved. The crew took an oil sample (COC# DD 15205) and hung an environmental tag # 38337. Cleanup pending lab results. Upon further investigation it was found that the oil is dripping from a primary cable at a rate too slow to measure. Cleanup pending de-energizing the feeder. Lab Sequence Number: 04-08697-001 - Analysis indicates the presence of a substance similar to a lubricating oil. Lab Sequence Number: 04-08696-001 - PCBs < 1 ppm 18-November-2004 11:05 hrs. Bx/West Environmental Flush Mechanic E. Cedeno # 03384 reported that the defective joint has been replaced bu the Underground dept.. The crew double washed and rinsed the affected area with water and 760 soap, The Flush Truck removed ~ 200 Lbs. of lead hazardous solid waste which will be disposed of at the Con Edison temporary Hellgate Pit. The sewer connection was inspected for oil, found clean and cemented. CLEANUP COMPLETE.
Remarks:	5 oz of unk petrolium. cleanup pending de-energization of electricity.
	Not reported

All Materials:

Site ID:	332818
Operable Unit ID:	1095028
Operable Unit:	01
Material ID:	575184
Material Code:	0066A
Material Name:	unknown petroleum
Case No.:	Not reported
Material FA:	Petroleum
Quantity:	1.00
Units:	G
Recovered:	.00
Resource Affected:	Soil
Oxygenate:	Not reported

T212 **CON EDISON SERVICE BOX: 2612** **RCRA NonGen / NLR** **1016973166**
ESE **2682 CRESTON AVE** **NY LEAD** **NYP004469581**
1/8-1/4 **BRONX, NY 10453** **NY MANIFEST**
0.138 mi. **NY NYC LAND USE**
728 ft. **Site 4 of 6 in cluster T**

Relative: **Higher**
Actual: **147 ft.**

RCRA Listings:

Date Form Received by Agency:	20140418
Handler Name:	Con Edison Service Box: 2612
Handler Address:	Creston Ave
Handler City,State,Zip:	BRONX, NY 10453
EPA ID:	NYP004469581
Contact Name:	THOMAS TEELING
Contact Address:	Not reported
Contact City,State,Zip:	Not reported
Contact Telephone:	212-460-3770
Contact Fax:	Not reported
Contact Email:	Not reported
Contact Title:	SENIOR SCIENTIST
EPA Region:	02
Land Type:	Private
Federal Waste Generator Description:	Not a generator, verified
Non-Notifier:	Not reported
Biennial Report Cycle:	Not reported
Accessibility:	Not reported
Active Site Indicator:	Not reported
State District Owner:	Ny
State District:	NYSDEC R2
Mailing Address:	IRVING PL, 15TH FL NE
Mailing City,State,Zip:	NEW YORK, NY 10003
Owner Name:	Not reported
Owner Type:	Not reported
Operator Name:	Not reported
Operator Type:	Not reported
Short-Term Generator Activity:	No
Importer Activity:	No
Mixed Waste Generator:	No
Transporter Activity:	No
Transfer Facility Activity:	No
Recycler Activity with Storage:	No
Small Quantity On-Site Burner Exemption:	No
Smelting Melting and Refining Furnace Exemption:	No
Underground Injection Control:	No
Off-Site Waste Receipt:	No
Universal Waste Indicator:	No
Universal Waste Destination Facility:	No
Federal Universal Waste:	No
Active Site State-Reg Handler:	---
Federal Facility Indicator:	Not reported
Hazardous Secondary Material Indicator:	N
Sub-Part K Indicator:	Not reported
2018 GPRA Permit Baseline:	Not on the Baseline
2018 GPRA Renewals Baseline:	Not on the Baseline
202 GPRA Corrective Action Baseline:	No
Subject to Corrective Action Universe:	No
Non-TSDFs Where RCRA CA has Been Imposed Universe:	No
Corrective Action Priority Ranking:	No NCAPS ranking
Environmental Control Indicator:	No
Institutional Control Indicator:	No

CON EDISON SERVICE BOX: 2612 (Continued) **1016973166**

Human Exposure Controls Indicator:	N/A
Groundwater Controls Indicator:	N/A
Significant Non-Complier Universe:	No
Unaddressed Significant Non-Complier Universe:	No
Addressed Significant Non-Complier Universe:	No
Significant Non-Complier With a Compliance Schedule Universe:	No
Financial Assurance Required:	Not reported
Handler Date of Last Change:	20141014
Recognized Trader-Importer:	No
Recognized Trader-Exporter:	No
Importer of Spent Lead Acid Batteries:	No
Exporter of Spent Lead Acid Batteries:	No
Recycler Activity Without Storage:	No
Manifest Broker:	No
Sub-Part P Indicator:	No

Historic Generators:

Receive Date:	20140318
Handler Name: CON EDISON SERVICE BOX:	2612
Federal Waste Generator Description:	Conditionally Exempt Small Quantity Generator
State District Owner:	Ny
Large Quantity Handler of Universal Waste:	No
Recognized Trader Importer:	No
Recognized Trader Exporter:	No
Spent Lead Acid Battery Importer:	No
Spent Lead Acid Battery Exporter:	No
Current Record:	No
Non Storage Recycler Activity:	Not reported
Electronic Manifest Broker:	Not reported

Receive Date:	20140418
Handler Name: CON EDISON SERVICE BOX:	2612
Federal Waste Generator Description:	Not a generator, verified
State District Owner:	Ny
Large Quantity Handler of Universal Waste:	No
Recognized Trader Importer:	No
Recognized Trader Exporter:	No
Spent Lead Acid Battery Importer:	No
Spent Lead Acid Battery Exporter:	No
Current Record:	Yes
Non Storage Recycler Activity:	Not reported
Electronic Manifest Broker:	Not reported

List of NAICS Codes and Descriptions:

NAICS Codes:	No NAICS Codes Found

Facility Has Received Notices of Violations:

Violations:	No Violations Found

Evaluation Action Summary:

Evaluations:	No Evaluations Found

CON EDISON SERVICE BOX: 2612 (Continued) **1016973166**

NYC LEAD:

Name:	Not reported
Address:	2682 CRESTON AVENUE
City,State,Zip:	BRONX, NY 10468
Violation ID:	13164943
Building ID:	59251
Registration ID:	201757
Apartment:	2A
Story:	2
Class:	Most Serious
Inspection Date:	07/09/2019
Approved Date:	07/10/2019
Original Certify By Date:	08/13/2019
Original Correct By Date:	08/08/2019
New Certify By Date:	Not reported
New Correct By Date:	Not reported
Certified Date:	Not reported
Order Number:	617
NOV ID:	6536701
NOV Description:	27-2056.6 ADM CODE - CORRECT THE LEAD-BASED PAINT HAZARD - PAINT THAT TESTED POSITIVE FOR LEAD CONTENT AND THAT IS PEELING OR ON A DETERIORATED SUBSURFACE - USING WORK PRACTICES SET FORTH IN 28 RCNY 11-06(B)(2) 1st DOOR FROM NORTH AT EAST WALL IN THE FOYER LOCATED AT APT 2A, 2nd STORY, 1st APARTMENT FROM SOUTH AT WEST
NOV Issued Date:	07/11/2019
Current Status ID:	22
Current Status:	FIRST NO ACCESS TO RE- INSPECT VIOLATION
Current Status Date:	09/17/2023

Name:	Not reported
Address:	2682 CRESTON AVENUE
City,State,Zip:	BRONX, NY 10468
Violation ID:	11646214
Building ID:	59251
Registration ID:	201757
Apartment:	4D
Story:	4
Class:	Most Serious
Inspection Date:	02/06/2017
Approved Date:	02/10/2017
Original Certify By Date:	03/18/2017
Original Correct By Date:	03/13/2017
New Certify By Date:	Not reported
New Correct By Date:	Not reported
Certified Date:	Not reported
Order Number:	616
NOV ID:	5680927
NOV Description:	SECTION 27-2056.6 ADM CODE - CORRECT THE LEAD-BASED PAINT HAZARD - PRESUMED LEAD PAINT THAT IS PEELING OR ON A DETERIORATED SUBSURFACE USING WORK PRACTICES SET FORTH IN 28 RCNY 11-06(B)(2) NORTH WALL IN THE 3rd ROOM FROM NORTH LOCATED AT APT 4D, 4th STORY, 1st APARTMENT FROM NORTH AT EAST
NOV Issued Date:	02/13/2017
Current Status ID:	19
Current Status:	VIOLATION CLOSED
Current Status Date:	03/23/2017

CON EDISON SERVICE BOX: 2612 (Continued) **1016973166**

Name:	Not reported
Address:	2682 CRESTON AVENUE
City,State,Zip:	BRONX, NY 10468
Violation ID:	16503128
Building ID:	59251
Registration ID:	201757
Apartment:	5G
Story:	5
Class:	Most Serious
Inspection Date:	12/04/2023
Approved Date:	12/05/2023
Original Certify By Date:	01/04/2024
Original Correct By Date:	12/30/2023
New Certify By Date:	Not reported
New Correct By Date:	Not reported
Certified Date:	Not reported
Order Number:	617
NOV ID:	8833996
NOV Description:	27-2056.6 ADM CODE - CORRECT THE LEAD-BASED PAINT HAZARD - PAINT THAT TESTED POSITIVE FOR LEAD CONTENT AND THAT IS PEELING OR ON A DETERIORATED SUBSURFACE - USING WORK PRACTICES SET FORTH IN 28 RCNY 11-06(B)(2) SOUTH WALL IN THE BATHROOM LOCATED AT APT 5G, 5th STORY, 2nd APARTMENT FROM SOUTH AT WEST
NOV Issued Date:	12/06/2023
Current Status ID:	7
Current Status:	CERTIFICATION POSTPONMENT DENIED
Current Status Date:	12/20/2023

NY MANIFEST:

EPA ID:	NYP004469581
Country:	USA
Name:	CON EDISON
Address:	2682 CRESTON AVE
Address 2:	Not reported
City,State,Zip:	BRONX, NY 10453
Zip 4:	Not reported
Location Address 1:	2682 CRESTON AV
Location Address 2:	SB2612
Location City,State,Zip:	BRONX, NY 10468
Location Zip 4:	Not reported
Facility Status:	Not reported
Total Tanks:	Not reported
Code:	BP

Mailing:

Mailing Name:	CON EDISON
Mailing Contact:	CON EDISON
Mailing Address 1:	4 IRVING ST
Mailing Address 2:	15TH ST
Mailing City,State,Zip:	NEW YORK, NY 10003
Mailing Zip 4:	Not reported
Mailing Country:	USA
Mailing Phone:	Not reported

Manifest Data:

Document ID:	Not reported
Manifest Status:	Not reported

CON EDISON SERVICE BOX: 2612 (Continued) **1016973166**

Trans1 State ID: NJD003812047
Year: 2018
Trans2 State ID: Not reported
Generator Ship Date: 03/18/2014
Trans1 Recv Date: 03/18/2014
Trans2 Recv Date: Not reported
TSD Site Recv Date: 03/18/2014
Part A Recv Date: Not reported
Part B Recv Date: Not reported
Generator EPA ID: NYP004469581
Trans1 EPA ID: Not reported
Trans2 EPA ID: Not reported
TSDF ID 1: NJD991291105
TSDF ID 2: Not reported
Manifest Tracking Number: 002359720GBF
Import Indicator: N
Export Indicator: N
Discr Quantity Indicator: N
Discr Type Indicator: N
Discr Residue Indicator: N
Discr Partial Reject Indicator: N
Discr Full Reject Indicator: N
Manifest Ref Number: Not reported
Alt Facility RCRA ID: Not reported
Alt Facility Sign Date: Not reported
MGMT Method Type Code: H110
Waste Code a: LEAD
Waste Code b: Not reported
Waste Code c: Not reported
Waste Code e: Not reported
Waste Code f: Not reported
Waste Code g: Not reported
Waste Code 1: Not reported
Waste Code 2: Not reported
Waste Code 3: Not reported
Waste Code 4: Not reported
Waste Code 5: Not reported
Waste Code 6: Not reported
Quantity: 200
Units: Pounds
Number of Containers: 1
Container Type: Cargo tanks (tank trucks)
Handling Method: Treat
Specific Gravity: 1

NYC LAND USE:
Name: Not reported
Address: 2682 CRESTON AVENUE
City,State,Zip: BRONX, NY 10468
Latitude: 40.8671958
Longitude: -73.8946763
Type Of Ownership Code: Not reported
Owner Name: MH CRESTON LLC
Borough: BX
Tax Block: 3314
Tax Lot: 14

CON EDISON SERVICE BOX: 2612 (Continued) **1016973166**

Community District:	207
Census Tract 2020:	2040304
Census Block 2020:	20403043000
Census Tract 2010:	403.04
Census Block 2010:	3000
School District:	10
City Council District:	14
Fire Company:	E079
Police Precinct:	52
Health Center District:	21
Health Area:	900
Sanitation District Boro:	2
Sanitation District Number:	07
Sanitation Subsection:	2A
Zoning District 1:	R8: Residential Districts
Zoning District 2:	Not reported
Zoning District 3:	Not reported
Zoning District 4:	Not reported
Commercial Overlay 1:	Not reported
Commercial Overlay 2:	Not reported
Special Purpose District 1:	Not reported
Special Purpose District 2:	Not reported
Special Purpose District 3:	Not reported
Limited Height District:	Not reported
Spill Boundary Indicator:	N
Building Class:	C1: WALK UP APARTMENTS - Over Six Families Without Stores
Land Use Category:	Multi-Family Walk-Up Buildings
Number Of Easements:	0
Lot Area:	8400
Total Building Floor Area:	37200
Commercial Floor Area:	0
Residential Floor Area:	37200
Office Floor Area:	0
Retail Floor Area:	0
Garage Floor Area:	0
Storage Floor Area:	0
Factory Floor Area:	0
Other Floor Area:	0
Total Building Floor Area Source Code:	2
Number Of Buildings:	1
Number Of Floors:	5.0000000
Residential Units:	33
Total Units:	33
Lot Frontage:	80.0000000
Lot Depth:	105.2500000
Building Frontage:	80.0000000
Building Depth:	93.0000000
Extension Code:	N
Proximity Code:	0
Irregular Lot Code:	N
Lot Type:	5
Basement Type/Grade:	0
Assessed Land Value:	180000.00000
Assessed Total Value:	651600.00000
Exempt Total Value:	0.00000
Year Built:	1927
Year Altered 1:	0

CON EDISON SERVICE BOX: 2612 (Continued) **1016973166**

Year Altered 2:	0
Historic District Name:	Not reported
Landmark Status:	Not reported
Built Floor Area Ratio:	4.43000000000
Maximum Allowable Residential Far:	6.02000000000
Maximum Allowable Commercial Far:	0.00000000000
Maximum Allowable Community Facility Far:	6.50000000000
Boro Code:	2
Borough, Tax Block and Lot:	2033140014.00000000
Condominium Number:	Not reported
Census Tract 2:	040304
X Coordinate:	1013381
Y Coordinate:	255238
Zoning Map #:	3c
Zoning Map Code:	Not reported
Sanborn Map #:	214 047
Tax Map #:	21202
E-designation Number:	Not reported
Apportionment BBL:	Not reported
Apportionment Date:	Not reported
Pluto ??? Dtm Base Map Indicator:	1
2007 Flood Insurance Rate Map Indicator:	Not reported
2015 Preliminary Flood Insurance Rate Map Indicator:	Not reported
Version Number:	24v1.1
Changed By DCP:	Not reported

Z213 **CONSOLIDATED EDISON** **NY MANIFEST** **1009242350**
East **E 196 ST & CRESTON AVE TM215** **N/A**
1/8-1/4 **BRONX, NY**
0.138 mi.
729 ft. **Site 3 of 3 in cluster Z**

Relative: **Higher**
Actual: **151 ft.**

NY MANIFEST:

EPA ID:	NYP004112538
Country:	USA
Name:	CONSOLIDATED EDISON
Address:	E 196 ST & CRESTON AVE TM215
Address 2:	Not reported
City,State,Zip:	BRONX, NY
Zip 4:	Not reported
Location Address 1:	E 196 ST & CRESTON AVE TM215
Location Address 2:	Not reported
Location City,State,Zip:	BRONX, NY
Location Zip 4:	Not reported
Facility Status:	Not reported
Total Tanks:	Not reported
Code:	BP

Mailing:

Mailing Name:	CONSOLIDATED EDISON
Mailing Contact:	FRANKLIN MURRAY
Mailing Address 1:	4 IRVING PLACE RM 828
Mailing Address 2:	Not reported
Mailing City,State,Zip:	NEW YORK, NY 10003
Mailing Zip 4:	Not reported
Mailing Country:	USA
Mailing Phone:	2124602808

CONSOLIDATED EDISON (Continued) **1009242350**

Manifest Data:

Document ID:	NYE0618093
Manifest Status:	Not reported
Trans1 State ID:	SM1708
Year:	2003
Trans2 State ID:	Not reported
Generator Ship Date:	07/01/2003
Trans1 Recv Date:	07/01/2003
Trans2 Recv Date:	Not reported
TSD Site Recv Date:	07/01/2003
Part A Recv Date:	Not reported
Part B Recv Date:	Not reported
Generator EPA ID:	NYP004112538
Trans1 EPA ID:	NYD006982359
Trans2 EPA ID:	Not reported
TSDF ID 1:	NYD980593636
TSDF ID 2:	Not reported
Manifest Tracking Number:	Not reported
Import Indicator:	Not reported
Export Indicator:	Not reported
Discr Quantity Indicator:	Not reported
Discr Type Indicator:	Not reported
Discr Residue Indicator:	Not reported
Discr Partial Reject Indicator:	Not reported
Discr Full Reject Indicator:	Not reported
Manifest Ref Number:	Not reported
Alt Facility RCRA ID:	Not reported
Alt Facility Sign Date:	Not reported
MGMT Method Type Code:	Not reported
Waste Code 1:	B002
Waste Code 2:	Not reported
Waste Code 3:	Not reported
Waste Code 4:	Not reported
Waste Code 5:	Not reported
Waste Code 6:	Not reported
Quantity:	00210
Units:	Kilograms
Number of Containers:	001
Container Type:	Cargo tanks (tank trucks)
Handling Method:	Treat
Specific Gravity:	01.00

T214 **RESIDENT** **NY Spills** **S106127115**
ESE **2686 KRESTON AVE** **N/A**
1/8-1/4 **BRONX, NY**
0.138 mi.
730 ft. **Site 5 of 6 in cluster T**

Relative: **Higher**

Actual: **148 ft.**

SPILLS:

Name:	RESIDENT
Address:	2686 KRESTON AVE
City,State,Zip:	BRONX, NY
Spill Number/Closed Date:	0310738 / 2004-02-13
Facility ID:	0310738
Facility Type:	ER
DER Facility ID:	212441

RESIDENT (Continued) **S106127115**

Site ID:	259771
DEC Region:	2
Spill Cause:	Equipment Failure
Spill Class:	C4
SWIS:	0301
Spill Date:	2003-12-09
Investigator:	TJDEMEO
Referred To:	Not reported
Reported to Dept:	2003-12-17
CID:	402
Water Affected:	Not reported
Spill Source:	Private Dwelling
Spill Notifier:	Other
Cleanup Ceased:	Not reported
Cleanup Meets Std:	False
Last Inspection:	Not reported
Recommended Penalty:	False
UST Trust:	False
Remediation Phase:	0
Date Entered In Computer:	2003-12-17
Spill Record Last Update:	2004-02-13
Spiller Name:	SUSAN ROTHMAN
Spiller Company:	RESIDENT
Spiller Address:	2686 KRESTON AVE
Spiller Company:	001
Contact Name:	SUSAN ROTHMAN
Latitude:	40.8673470
Longitude:	-73.8948160
DEC Memo:	Prior to Sept, 2004 data translation this spill Lead_DEC Field was DEMEO 2/13/04 TJD Minor Spill. All impacts to concrete. All contained and cleaned using absorbents. No further action required. Spill closed.
Remarks:	gage on her tank was broken.

All Materials:

Site ID:	259771
Operable Unit ID:	878396
Operable Unit:	01
Material ID:	499586
Material Code:	0001A
Material Name:	#2 fuel oil
Case No.:	Not reported
Material FA:	Petroleum
Quantity:	1.00
Units:	G
Recovered:	.00
Resource Affected:	Soil
Oxygenate:	Not reported

T215 **CON EDISON MANHOLE: 23517** **RCRA NonGen / NLR** **1016971370**
ESE **2676 CRESTON AVE FRONT OF** **NY MANIFEST** **NYP004451092**
1/8-1/4 **BRONX, NY 10453**
0.138 mi.
731 ft. **Site 6 of 6 in cluster T**

Relative: **Higher**

Actual: **138 ft.**

RCRA Listings:

Date Form Received by Agency:	20140325
Handler Name:	Con Edison Manhole: 23517
Handler Address:	Creston Ave Front Of
Handler City,State,Zip:	BRONX, NY 10453
EPA ID:	NYP004451092
Contact Name:	THOMAS TEELING
Contact Address:	Not reported
Contact City,State,Zip:	Not reported
Contact Telephone:	212-460-3770
Contact Fax:	Not reported
Contact Email:	Not reported
Contact Title:	SENIOR SCIENTIST
EPA Region:	02
Land Type:	Private
Federal Waste Generator Description:	Not a generator, verified
Non-Notifier:	Not reported
Biennial Report Cycle:	Not reported
Accessibility:	Not reported
Active Site Indicator:	Not reported
State District Owner:	Ny
State District:	NYSDEC R2
Mailing Address:	IRVING PL, 15TH FL NE
Mailing City,State,Zip:	NEW YORK, NY 10003
Owner Name:	Not reported
Owner Type:	Not reported
Operator Name:	Not reported
Operator Type:	Not reported
Short-Term Generator Activity:	No
Importer Activity:	No
Mixed Waste Generator:	No
Transporter Activity:	No
Transfer Facility Activity:	No
Recycler Activity with Storage:	No
Small Quantity On-Site Burner Exemption:	No
Smelting Melting and Refining Furnace Exemption:	No
Underground Injection Control:	No
Off-Site Waste Receipt:	No
Universal Waste Indicator:	No
Universal Waste Destination Facility:	No
Federal Universal Waste:	No
Active Site State-Reg Handler:	---
Federal Facility Indicator:	Not reported
Hazardous Secondary Material Indicator:	N
Sub-Part K Indicator:	Not reported
2018 GPRA Permit Baseline:	Not on the Baseline
2018 GPRA Renewals Baseline:	Not on the Baseline
202 GPRA Corrective Action Baseline:	No
Subject to Corrective Action Universe:	No
Non-TSDFs Where RCRA CA has Been Imposed Universe:	No
Corrective Action Priority Ranking:	No NCAPS ranking
Environmental Control Indicator:	No
Institutional Control Indicator:	No

CON EDISON MANHOLE: 23517 (Continued) **1016971370**

Human Exposure Controls Indicator:	N/A
Groundwater Controls Indicator:	N/A
Significant Non-Complier Universe:	No
Unaddressed Significant Non-Complier Universe:	No
Addressed Significant Non-Complier Universe:	No
Significant Non-Complier With a Compliance Schedule Universe:	No
Financial Assurance Required:	Not reported
Handler Date of Last Change:	20141014
Recognized Trader-Importer:	No
Recognized Trader-Exporter:	No
Importer of Spent Lead Acid Batteries:	No
Exporter of Spent Lead Acid Batteries:	No
Recycler Activity Without Storage:	No
Manifest Broker:	No
Sub-Part P Indicator:	No

Historic Generators:

Receive Date:	20140225
Handler Name:	CON EDISON MANHOLE: 23517
Federal Waste Generator Description:	Conditionally Exempt Small Quantity Generator
State District Owner:	Ny
Large Quantity Handler of Universal Waste:	No
Recognized Trader Importer:	No
Recognized Trader Exporter:	No
Spent Lead Acid Battery Importer:	No
Spent Lead Acid Battery Exporter:	No
Current Record:	No
Non Storage Recycler Activity:	Not reported
Electronic Manifest Broker:	Not reported

Receive Date:	20140325
Handler Name:	CON EDISON MANHOLE: 23517
Federal Waste Generator Description:	Not a generator, verified
State District Owner:	Ny
Large Quantity Handler of Universal Waste:	No
Recognized Trader Importer:	No
Recognized Trader Exporter:	No
Spent Lead Acid Battery Importer:	No
Spent Lead Acid Battery Exporter:	No
Current Record:	Yes
Non Storage Recycler Activity:	Not reported
Electronic Manifest Broker:	Not reported

List of NAICS Codes and Descriptions:

NAICS Codes:	No NAICS Codes Found

Facility Has Received Notices of Violations:

Violations:	No Violations Found

Evaluation Action Summary:

Evaluations:	No Evaluations Found

CON EDISON MANHOLE: 23517 (Continued) **1016971370**

NY MANIFEST:

EPA ID:	NYP004451092
Country:	USA
Name:	CON EDISON
Address:	2676 CRESTON AVE FRONT OF
Address 2:	Not reported
City,State,Zip:	BRONX, NY 10453
Zip 4:	Not reported
Location Address 1:	2676 CRESTON AVE
Location Address 2:	Not reported
Location City,State,Zip:	BRONX, NY 10453
Location Zip 4:	Not reported
Facility Status:	Not reported
Total Tanks:	Not reported
Code:	BP

Mailing:

Mailing Name:	CON EDISON
Mailing Contact:	CON EDISON
Mailing Address 1:	4 IRVING PLACE
Mailing Address 2:	15TH FL
Mailing City,State,Zip:	NEW YORK, NY 10003
Mailing Zip 4:	Not reported
Mailing Country:	USA
Mailing Phone:	Not reported

Manifest Data:

Document ID:	Not reported
Manifest Status:	Not reported
Trans1 State ID:	NJD003812047
Year:	2018
Trans2 State ID:	Not reported
Generator Ship Date:	02/25/2014
Trans1 Recv Date:	02/25/2014
Trans2 Recv Date:	Not reported
TSD Site Recv Date:	02/26/2014
Part A Recv Date:	Not reported
Part B Recv Date:	Not reported
Generator EPA ID:	NYP004451092
Trans1 EPA ID:	Not reported
Trans2 EPA ID:	Not reported
TSDF ID 1:	NJD991291105
TSDF ID 2:	Not reported
Manifest Tracking Number:	002218973GBF
Import Indicator:	N
Export Indicator:	N
Discr Quantity Indicator:	N
Discr Type Indicator:	N
Discr Residue Indicator:	N
Discr Partial Reject Indicator:	N
Discr Full Reject Indicator:	N
Manifest Ref Number:	Not reported
Alt Facility RCRA ID:	Not reported
Alt Facility Sign Date:	Not reported
MGMT Method Type Code:	H110
Waste Code a:	LEAD
Waste Code b:	Not reported

CON EDISON MANHOLE: 23517 (Continued) **1016971370**

Waste Code c:	Not reported
Waste Code e:	Not reported
Waste Code f:	Not reported
Waste Code g:	Not reported
Waste Code 1:	Not reported
Waste Code 2:	Not reported
Waste Code 3:	Not reported
Waste Code 4:	Not reported
Waste Code 5:	Not reported
Waste Code 6:	Not reported
Quantity:	2500
Units:	Pounds
Number of Containers:	1
Container Type:	Cargo tanks (tank trucks)
Handling Method:	Treat
Specific Gravity:	1

AA216 **CON EDISON** **NY MANIFEST** **S117067311**
ENE **2786 PARKVIEW TERRACE** **N/A**
1/8-1/4 **BRONX, NY 10461**
0.141 mi.
743 ft. **Site 1 of 2 in cluster AA**

Relative: **Higher**
Actual: **148 ft.**

NY MANIFEST:

EPA ID:	NYP004600771
Country:	USA
Name:	CON EDISON
Address:	2786 PARKVIEW TERRACE
Address 2:	MH16993
City,State,Zip:	BRONX, NY 10461
Zip 4:	Not reported
Location Address 1:	2786 PARKVIEW TERRACE
Location Address 2:	MH16993
Location City,State,Zip:	BRONX, NY 10461
Location Zip 4:	Not reported
Facility Status:	Not reported
Total Tanks:	Not reported
Code:	BP

Mailing:

Mailing Name:	CON EDISON
Mailing Contact:	CON EDISON
Mailing Address 1:	4 IRVING PL
Mailing Address 2:	15TH FL
Mailing City,State,Zip:	NEW YORK, NY 10003
Mailing Zip 4:	Not reported
Mailing Country:	USA
Mailing Phone:	Not reported

Manifest Data:

Document ID:	Not reported
Manifest Status:	Not reported
Trans1 State ID:	NJD003812047
Year:	2018
Trans2 State ID:	Not reported
Generator Ship Date:	07/18/2014
Trans1 Recv Date:	07/18/2014

CON EDISON (Continued) **S117067311**

Trans2 Recv Date:	Not reported
TSD Site Recv Date:	07/22/2014
Part A Recv Date:	Not reported
Part B Recv Date:	Not reported
Generator EPA ID:	NYP004600771
Trans1 EPA ID:	Not reported
Trans2 EPA ID:	Not reported
TSDF ID 1:	NJD991291105
TSDF ID 2:	Not reported
Manifest Tracking Number:	002503538GBF
Import Indicator:	N
Export Indicator:	N
Discr Quantity Indicator:	N
Discr Type Indicator:	N
Discr Residue Indicator:	N
Discr Partial Reject Indicator:	N
Discr Full Reject Indicator:	N
Manifest Ref Number:	Not reported
Alt Facility RCRA ID:	Not reported
Alt Facility Sign Date:	Not reported
MGMT Method Type Code:	H110
Waste Code a:	LEAD
Waste Code b:	Not reported
Waste Code c:	Not reported
Waste Code e:	Not reported
Waste Code f:	Not reported
Waste Code g:	Not reported
Waste Code 1:	Not reported
Waste Code 2:	Not reported
Waste Code 3:	Not reported
Waste Code 4:	Not reported
Waste Code 5:	Not reported
Waste Code 6:	Not reported
Quantity:	70
Units:	Pounds
Number of Containers:	1
Container Type:	Cargo tanks (tank trucks)
Handling Method:	Treat
Specific Gravity:	1

S217 **TM1128** **NY Spills** **S104193353**
ESE **KINGS BRIDGE RD/CRESTON** **N/A**
1/8-1/4 **BRONX, NY**
0.141 mi.
745 ft. **Site 10 of 10 in cluster S**

Relative: **Higher**
Actual: **137 ft.**

SPILLS:

Name:	TM1128
Address:	KINGS BRIDGE RD/CRESTON
City,State,Zip:	BRONX, NY
Spill Number/Closed Date:	9905097 / 1999-09-01
Facility ID:	9905097
Facility Type:	ER
DER Facility ID:	171476
Site ID:	206551
DEC Region:	2
Spill Cause:	Equipment Failure

TM1128 (Continued) **S104193353**

Spill Class:	C4
SWIS:	0301
Spill Date:	1999-07-28
Investigator:	JHOCONNE
Referred To:	Not reported
Reported to Dept:	1999-07-28
CID:	252
Water Affected:	Not reported
Spill Source:	Commercial/Industrial
Spill Notifier:	Responsible Party
Cleanup Ceased:	Not reported
Cleanup Meets Std:	False
Last Inspection:	Not reported
Recommended Penalty:	False
UST Trust:	False
Remediation Phase:	0
Date Entered In Computer:	1999-07-28
Spill Record Last Update:	2000-06-06
Spiller Name:	RICHARD ROACHE
Spiller Company:	TM1128
Spiller Address:	KINGS BRIDGE RD/CRESTON
Spiller Company:	001
Contact Name:	RICHARD ROACHE
Latitude:	Not reported
Longitude:	Not reported
DEC Memo:	Prior to Sept, 2004 data translation this spill Lead_DEC Field was O'CONNELL CON ED E2MIS NOTES 2 gals of oil on 5 gals of water in TM-1128, sample was taken. Records indicate there is no sewer connection at this location. Transformer is indicating below minimun level. Historical data indictes 30ppm DEC NOTES 8-18-99 e-mail from Bill Wallace. 18ppm Pressure test performed and unit replaced. Total leak amount 2 gals. Cleanup completed 8-10-99
Remarks:	SAMPLE TAKEN-CLEANUP PENDING RESULTS. CON ED 126902

All Materials:

Site ID:	206551
Operable Unit ID:	1083694
Operable Unit:	01
Material ID:	301413
Material Code:	0541A
Material Name:	dielectric fluid
Case No.:	Not reported
Material FA:	Petroleum
Quantity:	2.00
Units:	G
Recovered:	.00
Resource Affected:	Soil
Oxygenate:	Not reported

AB218 **MANHOLE #314** **NY Spills** **S106736381**
SW **AQUADUCT AVE/WEST 192 ST** **N/A**
1/8-1/4 **BRONX, NY**
0.146 mi.
771 ft. **Site 1 of 5 in cluster AB**

Relative:
Lower

Actual:
134 ft.

SPILLS:

Name:	MANHOLE #314
Address:	AQUADUCT AVE/WEST 192 ST
City,State,Zip:	BRONX, NY
Spill Number/Closed Date:	0410562 / 2005-04-08
Facility ID:	0410562
Facility Type:	ER
DER Facility ID:	270813
Site ID:	335572
DEC Region:	2
Spill Cause:	Unknown
Spill Class:	C4
SWIS:	0301
Spill Date:	2004-12-23
Investigator:	GDBREEN
Referred To:	Not reported
Reported to Dept:	2004-12-23
CID:	407
Water Affected:	Not reported
Spill Source:	Railroad Car
Spill Notifier:	Other
Cleanup Ceased:	Not reported
Cleanup Meets Std:	False
Last Inspection:	Not reported
Recommended Penalty:	False
UST Trust:	False
Remediation Phase:	0
Date Entered In Computer:	2004-12-23
Spill Record Last Update:	2005-04-08
Spiller Name:	ERT DESK
Spiller Company:	Con Ed
Spiller Address:	Not reported
Spiller Company:	001
Contact Name:	ERT DESK
Latitude:	40.8666130
Longitude:	-73.9012010
DEC Memo:	23-December-2004 12:50 Hrs. Field Operator James Cucinello discovered 1 pint of an unknown oil on approximately 2000 gallons of water contrained in the structure. No sewers, waterways, or private properties affected. Environmental Tag 40568 applied. Sample taken. Cleanup pending test results. Spill is being tracked as reportable because due to the amount of water in the structure the transformer can not be pressured tested. The transformer was manufactured in 1958, refurbished in 1995, and was tested and found to contain 9 PPM PCB. Lab Sequence Number: 04-10692-001 - PCBs < 1 ppm Lab Sequence Number: 04-10693-001 - The presence of oil was not detected in the sample. 03-Jan-2005 12:29 As per Flush Mech T. Brown 44432 reported that he while on location to perform an under 50ppm cleanup discovered 1500 gallons of sewage and no oil from

MANHOLE #314 (Continued) **S106736381**

an unknown source. This will
rescheduled on Thursday due to the parking restrictrions with Clean Ventures. 06-Jan-2005 19:30 hrs
Env Sr. Spec. Ken Trager 17063 reports Clean Ventures 2x wash and rinsed with citrus cleaner which
had disinfectant and removed two vactor Cusco loads of sewage 1900 gal and 2137 gals of sewage
respectively. Env yellow tag 40568 removed from structure TM-314. No oil in structure, only sewage
as per Trager. Cleanup completed at 19:10 hrs. No source found.

Remarks: Amount 1 pint in 2000 gallons of water. clean up pending test results. transformer is involved. #156695.

All Materials:

Site ID:	335572
Operable Unit ID:	1097633
Operable Unit:	01
Material ID:	577659
Material Code:	0066A
Material Name:	unknown petroleum
Case No.:	Not reported
Material FA:	Petroleum
Quantity:	.00
Units:	G
Recovered:	.00
Resource Affected:	Soil
Oxygenate:	Not reported

AC219 **CON EDISON MANHOLE: 23516** **RCRA NonGen / NLR 1016971355**
SE **2640 CRESTON AVE** **NY MANIFEST NYP004450938**
1/8-1/4 **BRONX, NY 10453**
0.147 mi.
778 ft. **Site 1 of 7 in cluster AC**

Relative: **Lower**
Actual: **132 ft.**

RCRA Listings:

Date Form Received by Agency:	20140325
Handler Name:	Con Edison Manhole: 23516
Handler Address:	Creston Ave
Handler City,State,Zip:	BRONX, NY 10453
EPA ID:	NYP004450938
Contact Name:	THOMAS TEELING
Contact Address:	Not reported
Contact City,State,Zip:	Not reported
Contact Telephone:	212-460-3770
Contact Fax:	Not reported
Contact Email:	Not reported
Contact Title:	SENIOR SCIENTIST
EPA Region:	02
Land Type:	Private
Federal Waste Generator Description:	Not a generator, verified
Non-Notifier:	Not reported
Biennial Report Cycle:	Not reported
Accessibility:	Not reported
Active Site Indicator:	Not reported
State District Owner:	Ny
State District:	NYSDEC R2
Mailing Address:	IRVING PL, 15TH FL NE

CON EDISON MANHOLE: 23516 (Continued) **1016971355**

Mailing City,State,Zip:	NEW YORK, NY 10003
Owner Name:	Not reported
Owner Type:	Not reported
Operator Name:	Not reported
Operator Type:	Not reported
Short-Term Generator Activity:	No
Importer Activity:	No
Mixed Waste Generator:	No
Transporter Activity:	No
Transfer Facility Activity:	No
Recycler Activity with Storage:	No
Small Quantity On-Site Burner Exemption:	No
Smelting Melting and Refining Furnace Exemption:	No
Underground Injection Control:	No
Off-Site Waste Receipt:	No
Universal Waste Indicator:	No
Universal Waste Destination Facility:	No
Federal Universal Waste:	No
Active Site State-Reg Handler:	---
Federal Facility Indicator:	Not reported
Hazardous Secondary Material Indicator:	N
Sub-Part K Indicator:	Not reported
2018 GPRA Permit Baseline:	Not on the Baseline
2018 GPRA Renewals Baseline:	Not on the Baseline
202 GPRA Corrective Action Baseline:	No
Subject to Corrective Action Universe:	No
Non-TSDFs Where RCRA CA has Been Imposed Universe:	No
Corrective Action Priority Ranking:	No NCAPS ranking
Environmental Control Indicator:	No
Institutional Control Indicator:	No
Human Exposure Controls Indicator:	N/A
Groundwater Controls Indicator:	N/A
Significant Non-Complier Universe:	No
Unaddressed Significant Non-Complier Universe:	No
Addressed Significant Non-Complier Universe:	No
Significant Non-Complier With a Compliance Schedule Universe:	No
Financial Assurance Required:	Not reported
Handler Date of Last Change:	20141014
Recognized Trader-Importer:	No
Recognized Trader-Exporter:	No
Importer of Spent Lead Acid Batteries:	No
Exporter of Spent Lead Acid Batteries:	No
Recycler Activity Without Storage:	No
Manifest Broker:	No
Sub-Part P Indicator:	No

Historic Generators:

Receive Date:	20140225
Handler Name:	CON EDISON MANHOLE: 23516
Federal Waste Generator Description:	Conditionally Exempt Small Quantity Generator
State District Owner:	Ny
Large Quantity Handler of Universal Waste:	No
Recognized Trader Importer:	No
Recognized Trader Exporter:	No
Spent Lead Acid Battery Importer:	No
Spent Lead Acid Battery Exporter:	No

CON EDISON MANHOLE: 23516 (Continued) **1016971355**

Current Record: No
Non Storage Recycler Activity: Not reported
Electronic Manifest Broker: Not reported

Receive Date: 20140325
Handler Name: CON EDISON MANHOLE: 23516
Federal Waste Generator Description: Not a generator, verified
State District Owner: Ny
Large Quantity Handler of Universal Waste: No
Recognized Trader Importer: No
Recognized Trader Exporter: No
Spent Lead Acid Battery Importer: No
Spent Lead Acid Battery Exporter: No
Current Record: Yes
Non Storage Recycler Activity: Not reported
Electronic Manifest Broker: Not reported

List of NAICS Codes and Descriptions:
NAICS Codes: No NAICS Codes Found

Facility Has Received Notices of Violations:
Violations: No Violations Found

Evaluation Action Summary:
Evaluations: No Evaluations Found

NY MANIFEST:
EPA ID: NYP004450938
Country: USA
Name: CON EDISON
Address: 2640 CRESTON AVE
Address 2: Not reported
City,State,Zip: BRONX, NY 10453
Zip 4: Not reported
Location Address 1: 2640 CRESTON AVE
Location Address 2: Not reported
Location City,State,Zip: BRONX, NY 10453
Location Zip 4: Not reported
Facility Status: Not reported
Total Tanks: Not reported
Code: BP

Mailing:
Mailing Name: CON EDISON
Mailing Contact: CON EDISON
Mailing Address 1: 4 IRVING PLACE
Mailing Address 2: 15TH FL
Mailing City,State,Zip: NEW YORK, NY 10003
Mailing Zip 4: Not reported
Mailing Country: USA
Mailing Phone: Not reported

Manifest Data:
Document ID: Not reported

CON EDISON MANHOLE: 23516 (Continued) **1016971355**

Manifest Status:	Not reported
Trans1 State ID:	NJD003812047
Year:	2018
Trans2 State ID:	Not reported
Generator Ship Date:	02/25/2014
Trans1 Recv Date:	02/25/2014
Trans2 Recv Date:	Not reported
TSD Site Recv Date:	02/26/2014
Part A Recv Date:	Not reported
Part B Recv Date:	Not reported
Generator EPA ID:	NYP004450938
Trans1 EPA ID:	Not reported
Trans2 EPA ID:	Not reported
TSDF ID 1:	NJD991291105
TSDF ID 2:	Not reported
Manifest Tracking Number:	002218972GBF
Import Indicator:	N
Export Indicator:	N
Discr Quantity Indicator:	N
Discr Type Indicator:	N
Discr Residue Indicator:	N
Discr Partial Reject Indicator:	N
Discr Full Reject Indicator:	N
Manifest Ref Number:	Not reported
Alt Facility RCRA ID:	Not reported
Alt Facility Sign Date:	Not reported
MGMT Method Type Code:	H110
Waste Code a:	LEAD
Waste Code b:	Not reported
Waste Code c:	Not reported
Waste Code e:	Not reported
Waste Code f:	Not reported
Waste Code g:	Not reported
Waste Code 1:	Not reported
Waste Code 2:	Not reported
Waste Code 3:	Not reported
Waste Code 4:	Not reported
Waste Code 5:	Not reported
Waste Code 6:	Not reported
Quantity:	3000
Units:	Pounds
Number of Containers:	1
Container Type:	Cargo tanks (tank trucks)
Handling Method:	Treat
Specific Gravity:	1

AB220 **CON EDISON** **NY MANIFEST** **S117315983**
WSW **OPP 2600 UNIVERSITY AVE** **N/A**
1/8-1/4 **BRONX, NY 10453**
0.148 mi.
781 ft. **Site 2 of 5 in cluster AB**

Relative: NY MANIFEST:
Higher

EPA ID:	NYP004632055
Country:	USA
Name:	CON EDISON
Address:	OPP 2600 UNIVERSITY AVE

Actual:
136 ft.

CON EDISON (Continued) **S117315983**

Address 2: SB 11938
City,State,Zip: BRONX, NY 10453
Zip 4: Not reported
Location Address 1: OPP 2600 UNIVERSITY AVE
Location Address 2: SB 11938
Location City,State,Zip: BRONX, NY 10453
Location Zip 4: Not reported
Facility Status: Not reported
Total Tanks: Not reported
Code: BP

Mailing:
Mailing Name: CON EDISON
Mailing Contact: TOM TEELING
Mailing Address 1: 4 IRVING PLACE 15TH FLOOR
Mailing Address 2: Not reported
Mailing City,State,Zip: NEW YORK, NY 10003
Mailing Zip 4: Not reported
Mailing Country: USA
Mailing Phone: Not reported

Manifest Data:
Document ID: Not reported
Manifest Status: Not reported
Trans1 State ID: NJD003812047
Year: 2018
Trans2 State ID: Not reported
Generator Ship Date: 08/19/2014
Trans1 Recv Date: 08/19/2014
Trans2 Recv Date: Not reported
TSD Site Recv Date: 08/21/2014
Part A Recv Date: Not reported
Part B Recv Date: Not reported
Generator EPA ID: NYP004632055
Trans1 EPA ID: Not reported
Trans2 EPA ID: Not reported
TSDF ID 1: NJD991291105
TSDF ID 2: Not reported
Manifest Tracking Number: 002608449GBF
Import Indicator: N
Export Indicator: N
Discr Quantity Indicator: N
Discr Type Indicator: N
Discr Residue Indicator: N
Discr Partial Reject Indicator: N
Discr Full Reject Indicator: N
Manifest Ref Number: Not reported
Alt Facility RCRA ID: Not reported
Alt Facility Sign Date: Not reported
MGMT Method Type Code: H110
Waste Code a: LEAD
Waste Code b: Not reported
Waste Code c: Not reported
Waste Code e: Not reported
Waste Code f: Not reported
Waste Code g: Not reported
Waste Code 1: Not reported

CON EDISON (Continued) **S117315983**

Waste Code 2:	Not reported
Waste Code 3:	Not reported
Waste Code 4:	Not reported
Waste Code 5:	Not reported
Waste Code 6:	Not reported
Quantity:	500
Units:	Pounds
Number of Containers:	1
Container Type:	Cargo tanks (tank trucks)
Handling Method:	Treat
Specific Gravity:	1

AA221 **NY Spills** **S103517587**
ENE **2775 MORRIS AVENUE** **NY LEAD** **N/A**
1/8-1/4 **BRONX, NY 10468** **NY NYC LAND USE**
0.149 mi.
788 ft. **Site 2 of 2 in cluster AA**

Relative:
Higher

Actual:
152 ft.

SPILLS:

Name:	2775 MORRIS AVE
Address:	2775 MORRIS AVE
City,State,Zip:	BRONX, NY
Spill Number/Closed Date:	9210680 / 1992-12-15
Facility ID:	9210680
Facility Type:	ER
DER Facility ID:	164598
Site ID:	197796
DEC Region:	2
Spill Cause:	Unknown
Spill Class:	C4
SWIS:	0301
Spill Date:	1992-12-15
Investigator:	KSTANG
Referred To:	Not reported
Reported to Dept:	1992-12-15
CID:	Not reported
Water Affected:	Not reported
Spill Source:	Institutional, Educational, Gov., Other
Spill Notifier:	Other
Cleanup Ceased:	1992-12-15
Cleanup Meets Std:	True
Last Inspection:	Not reported
Recommended Penalty:	False
UST Trust:	False
Remediation Phase:	0
Date Entered In Computer:	1992-12-17
Spill Record Last Update:	2004-09-30
Spiller Name:	Not reported
Spiller Company:	Not reported
Spiller Address:	Not reported
Spiller Company:	001
Contact Name:	Not reported
Latitude:	40.8693147
Longitude:	-73.8945294
DEC Memo:	Prior to Sept, 2004 data translation this spill Lead_DEC Field was TANG
Remarks:	OUTSIDE BUILDING IN DIRT,SENT CREW TO CLEANUP,CALLED SUPER CONFIRMED

(Continued) **S103517587**

CLEAN UP

All Materials:

Site ID:	197796
Operable Unit ID:	977310
Operable Unit:	01
Material ID:	404126
Material Code:	0003A
Material Name:	#6 fuel oil
Case No.:	Not reported
Material FA:	Petroleum
Quantity:	15.00
Units:	G
Recovered:	.00
Resource Affected:	Soil
Oxygenate:	Not reported

Name:	APT. BUILDING
Address:	2775 MORRIS AVE.
City,State,Zip:	BRONX, NY
Spill Number/Closed Date:	0313881 / 2005-04-08
Facility ID:	0313881
Facility Type:	ER
DER Facility ID:	179799
Site ID:	217182
DEC Region:	2
Spill Cause:	Equipment Failure
Spill Class:	D3
SWIS:	0301
Spill Date:	2004-03-19
Investigator:	CESAWYER
Referred To:	Not reported
Reported to Dept:	2004-03-19
CID:	406
Water Affected:	Not reported
Spill Source:	Private Dwelling
Spill Notifier:	Other
Cleanup Ceased:	Not reported
Cleanup Meets Std:	False
Last Inspection:	Not reported
Recommended Penalty:	False
UST Trust:	False
Remediation Phase:	0
Date Entered In Computer:	2004-03-19
Spill Record Last Update:	2005-04-08
Spiller Name:	ISABELLE
Spiller Company:	APT. BUILDING
Spiller Address:	2775 MORRIS AVE.
Spiller Company:	001
Contact Name:	ISABELLE
Latitude:	40.8693147
Longitude:	-73.8945294
DEC Memo:	Prior to Sept, 2004 data translation this spill Lead_DEC Field was SAWYER 4/08/05 - Sawyer - Jim Carey (718)579-3400 of Castle Oil faxed a copy of the disposal manifest and a few sentences on the cleanup. Closed.

(Continued) **S103517587**

Remarks: Defective gauge resulting in spill. Material went onto dirt area in courtyard will be digging up as clean up.

All Materials:

Site ID:	217182
Operable Unit ID:	879190
Operable Unit:	01
Material ID:	495469
Material Code:	0003A
Material Name:	#6 fuel oil
Case No.:	Not reported
Material FA:	Petroleum
Quantity:	10.00
Units:	G
Recovered:	10.00
Resource Affected:	Soil
Oxygenate:	Not reported

NYC LEAD:

Name:	Not reported
Address:	2775 MORRIS AVENUE
City,State,Zip:	BRONX, NY 10468
Violation ID:	16186073
Building ID:	97622
Registration ID:	200656
Apartment:	1B
Story:	1
Class:	Most Serious
Inspection Date:	08/11/2023
Approved Date:	08/22/2023
Original Certify By Date:	09/21/2023
Original Correct By Date:	09/16/2023
New Certify By Date:	Not reported
New Correct By Date:	Not reported
Certified Date:	Not reported
Order Number:	617
NOV ID:	8610573
NOV Description:	27-2056.6 ADM CODE - CORRECT THE LEAD-BASED PAINT HAZARD - PAINT THAT TESTED POSITIVE FOR LEAD CONTENT AND THAT IS PEELING OR ON A DETERIORATED SUBSURFACE - USING WORK PRACTICES SET FORTH IN 28 RCNY 11-06(B)(2) 1st CLOSET FROM WEST AT NORTH WALL DOOR, 1st CLOSET FROM WEST AT NORTH WALL DOOR FRAME, 2nd CLOSET FROM WEST AT NORTH WALL DOOR, 2nd CLOSET FROM WEST AT NORTH WALL DOOR FRAME, NORTH WALL IN THE PRIVATE HALLWAY LOCATED AT APT 1B, 1st STORY, 2nd APARTMENT FROM NORTH AT EAST , 1st SECTION FROM WEST AT NORTH
NOV Issued Date:	08/23/2023
Current Status ID:	2
Current Status:	NOV SENT OUT
Current Status Date:	08/23/2023

Name:	Not reported
Address:	2775 MORRIS AVENUE
City,State,Zip:	BRONX, NY 10468
Violation ID:	15769183
Building ID:	97622
Registration ID:	200656

(Continued) **S103517587**

Apartment:	2H
Story:	2
Class:	Most Serious
Inspection Date:	03/06/2023
Approved Date:	03/07/2023
Original Certify By Date:	04/06/2023
Original Correct By Date:	04/01/2023
New Certify By Date:	Not reported
New Correct By Date:	Not reported
Certified Date:	Not reported
Order Number:	617
NOV ID:	8316422
NOV Description:	27-2056.6 ADM CODE - CORRECT THE LEAD-BASED PAINT HAZARD - PAINT THAT TESTED POSITIVE FOR LEAD CONTENT AND THAT IS PEELING OR ON A DETERIORATED SUBSURFACE - USING WORK PRACTICES SET FORTH IN 28 RCNY 11-06(B)(2) 1st CLOSET FROM EAST AT SOUTH WALL DOOR, 1st CLOSET FROM EAST AT SOUTH WALL DOOR FRAME IN THE PRIVATE HALLWAY LOCATED AT APT 2H, 2nd STORY, 3rd APARTMENT FROM NORTH AT EAST
NOV Issued Date:	03/08/2023
Current Status ID:	20
Current Status:	DEFECT LETTER ISSUED
Current Status Date:	06/22/2023

Name:	Not reported
Address:	2775 MORRIS AVENUE
City,State,Zip:	BRONX, NY 10468
Violation ID:	15769184
Building ID:	97622
Registration ID:	200656
Apartment:	2H
Story:	2
Class:	Most Serious
Inspection Date:	03/06/2023
Approved Date:	03/07/2023
Original Certify By Date:	04/06/2023
Original Correct By Date:	04/01/2023
New Certify By Date:	Not reported
New Correct By Date:	Not reported
Certified Date:	Not reported
Order Number:	617
NOV ID:	8316422
NOV Description:	27-2056.6 ADM CODE - CORRECT THE LEAD-BASED PAINT HAZARD - PAINT THAT TESTED POSITIVE FOR LEAD CONTENT AND THAT IS PEELING OR ON A DETERIORATED SUBSURFACE - USING WORK PRACTICES SET FORTH IN 28 RCNY 11-06(B)(2) 1st DOOR FROM EAST AT SOUTH WALL, 1st DOOR FRAME FROM EAST AT SOUTH WALL, NORTH WALL, WEST WALL IN THE BATHROOM LOCATED AT APT 2H, 2nd STORY, 3rd APARTMENT FROM NORTH AT EAST
NOV Issued Date:	03/08/2023
Current Status ID:	20
Current Status:	DEFECT LETTER ISSUED
Current Status Date:	06/22/2023

Name:	Not reported
Address:	2775 MORRIS AVENUE
City,State,Zip:	BRONX, NY 10468
Violation ID:	15769186
Building ID:	97622

(Continued) **S103517587**

Registration ID:	200656
Apartment:	2H
Story:	2
Class:	Most Serious
Inspection Date:	03/06/2023
Approved Date:	03/07/2023
Original Certify By Date:	04/06/2023
Original Correct By Date:	04/01/2023
New Certify By Date:	Not reported
New Correct By Date:	Not reported
Certified Date:	Not reported
Order Number:	617
NOV ID:	8316422
NOV Description:	27-2056.6 ADM CODE - CORRECT THE LEAD-BASED PAINT HAZARD - PAINT THAT TESTED POSITIVE FOR LEAD CONTENT AND THAT IS PEELING OR ON A DETERIORATED SUBSURFACE - USING WORK PRACTICES SET FORTH IN 28 RCNY 11-06(B)(2) NORTH WALL, 2nd WINDOW FRAME FROM NORTH AT EAST WALL IN THE 1st ROOM FROM EAST LOCATED AT APT 2H, 2nd STORY, 3rd APARTMENT FROM NORTH AT EAST
NOV Issued Date:	03/08/2023
Current Status ID:	20
Current Status:	DEFECT LETTER ISSUED
Current Status Date:	06/22/2023
Name:	Not reported
Address:	2775 MORRIS AVENUE
City,State,Zip:	BRONX, NY 10468
Violation ID:	15769188
Building ID:	97622
Registration ID:	200656
Apartment:	2H
Story:	2
Class:	Most Serious
Inspection Date:	03/06/2023
Approved Date:	03/07/2023
Original Certify By Date:	04/06/2023
Original Correct By Date:	04/01/2023
New Certify By Date:	Not reported
New Correct By Date:	Not reported
Certified Date:	Not reported
Order Number:	617
NOV ID:	8316422
NOV Description:	27-2056.6 ADM CODE - CORRECT THE LEAD-BASED PAINT HAZARD - PAINT THAT TESTED POSITIVE FOR LEAD CONTENT AND THAT IS PEELING OR ON A DETERIORATED SUBSURFACE - USING WORK PRACTICES SET FORTH IN 28 RCNY 11-06(B)(2) WEST WALL IN THE 3rd ROOM FROM EAST LOCATED AT APT 2H, 2nd STORY, 3rd APARTMENT FROM NORTH AT EAST
NOV Issued Date:	03/08/2023
Current Status ID:	20
Current Status:	DEFECT LETTER ISSUED
Current Status Date:	06/22/2023
Name:	Not reported
Address:	2775 MORRIS AVENUE
City,State,Zip:	BRONX, NY 10468
Violation ID:	15769189
Building ID:	97622

(Continued) **S103517587**

Registration ID:	200656
Apartment:	2H
Story:	2
Class:	Most Serious
Inspection Date:	03/06/2023
Approved Date:	03/07/2023
Original Certify By Date:	04/06/2023
Original Correct By Date:	04/01/2023
New Certify By Date:	Not reported
New Correct By Date:	Not reported
Certified Date:	Not reported
Order Number:	617
NOV ID:	8316422
NOV Description:	27-2056.6 ADM CODE - CORRECT THE LEAD-BASED PAINT HAZARD - PAINT THAT TESTED POSITIVE FOR LEAD CONTENT AND THAT IS PEELING OR ON A DETERIORATED SUBSURFACE - USING WORK PRACTICES SET FORTH IN 28 RCNY 11-06(B)(2) 1st DOOR FROM SOUTH AT WEST WALL IN THE KITCHEN LOCATED AT APT 2H, 2nd STORY, 3rd APARTMENT FROM NORTH AT EAST
NOV Issued Date:	03/08/2023
Current Status ID:	20
Current Status:	DEFECT LETTER ISSUED
Current Status Date:	06/22/2023
Name:	Not reported
Address:	2775 MORRIS AVENUE
City,State,Zip:	BRONX, NY 10468
Violation ID:	15769191
Building ID:	97622
Registration ID:	200656
Apartment:	2H
Story:	2
Class:	Most Serious
Inspection Date:	03/06/2023
Approved Date:	03/07/2023
Original Certify By Date:	04/06/2023
Original Correct By Date:	04/01/2023
New Certify By Date:	Not reported
New Correct By Date:	Not reported
Certified Date:	Not reported
Order Number:	617
NOV ID:	8316422
NOV Description:	27-2056.6 ADM CODE - CORRECT THE LEAD-BASED PAINT HAZARD - PAINT THAT TESTED POSITIVE FOR LEAD CONTENT AND THAT IS PEELING OR ON A DETERIORATED SUBSURFACE - USING WORK PRACTICES SET FORTH IN 28 RCNY 11-06(B)(2) 1st WINDOW FRAME FROM NORTH AT EAST WALL IN THE 5th ROOM FROM EAST LOCATED AT APT 2H, 2nd STORY, 3rd APARTMENT FROM NORTH AT EAST
NOV Issued Date:	03/08/2023
Current Status ID:	20
Current Status:	DEFECT LETTER ISSUED
Current Status Date:	06/22/2023
Name:	Not reported
Address:	2775 MORRIS AVENUE
City,State,Zip:	BRONX, NY 10468
Violation ID:	15769192
Building ID:	97622

(Continued) **S103517587**

Registration ID:	200656
Apartment:	2H
Story:	2
Class:	Most Serious
Inspection Date:	03/06/2023
Approved Date:	03/07/2023
Original Certify By Date:	04/06/2023
Original Correct By Date:	04/01/2023
New Certify By Date:	Not reported
New Correct By Date:	Not reported
Certified Date:	Not reported
Order Number:	617
NOV ID:	8316422
NOV Description:	27-2056.6 ADM CODE - CORRECT THE LEAD-BASED PAINT HAZARD - PAINT THAT TESTED POSITIVE FOR LEAD CONTENT AND THAT IS PEELING OR ON A DETERIORATED SUBSURFACE - USING WORK PRACTICES SET FORTH IN 28 RCNY 11-06(B)(2) 1st CLOSET FROM EAST AT SOUTH WALL DOOR, 1st CLOSET FROM EAST AT SOUTH WALL DOOR FRAME, 2nd CLOSET FROM EAST AT SOUTH WALL DOOR, 2nd CLOSET FROM EAST AT SOUTH WALL DOOR FRAME IN THE FOYER LOCATED AT APT 2H, 2nd STORY, 3rd APARTMENT FROM NORTH AT EAST
NOV Issued Date:	03/08/2023
Current Status ID:	20
Current Status:	DEFECT LETTER ISSUED
Current Status Date:	06/22/2023
Name:	Not reported
Address:	2775 MORRIS AVENUE
City,State,Zip:	BRONX, NY 10468
Violation ID:	16202528
Building ID:	97622
Registration ID:	200656
Apartment:	6D
Story:	6
Class:	Most Serious
Inspection Date:	08/29/2023
Approved Date:	08/30/2023
Original Certify By Date:	09/29/2023
Original Correct By Date:	09/24/2023
New Certify By Date:	Not reported
New Correct By Date:	Not reported
Certified Date:	Not reported
Order Number:	617
NOV ID:	8619921
NOV Description:	27-2056.6 ADM CODE - CORRECT THE LEAD-BASED PAINT HAZARD - PAINT THAT TESTED POSITIVE FOR LEAD CONTENT AND THAT IS PEELING OR ON A DETERIORATED SUBSURFACE - USING WORK PRACTICES SET FORTH IN 28 RCNY 11-06(B)(2) EAST WALL IN THE PRIVATE HALLWAY LOCATED AT APT 6D, 6th STORY, 3rd APARTMENT FROM SOUTH AT WEST
NOV Issued Date:	08/31/2023
Current Status ID:	11
Current Status:	VIOLATION WILL BE REINSPECTED
Current Status Date:	12/18/2023
Name:	Not reported
Address:	2775 MORRIS AVENUE
City,State,Zip:	BRONX, NY 10468
Violation ID:	16186071

(Continued) **S103517587**

Building ID:	97622
Registration ID:	200656
Apartment:	1B
Story:	1
Class:	Most Serious
Inspection Date:	08/11/2023
Approved Date:	08/22/2023
Original Certify By Date:	09/21/2023
Original Correct By Date:	09/16/2023
New Certify By Date:	Not reported
New Correct By Date:	Not reported
Certified Date:	Not reported
Order Number:	617
NOV ID:	8610573
NOV Description:	27-2056.6 ADM CODE - CORRECT THE LEAD-BASED PAINT HAZARD - PAINT THAT TESTED POSITIVE FOR LEAD CONTENT AND THAT IS PEELING OR ON A DETERIORATED SUBSURFACE - USING WORK PRACTICES SET FORTH IN 28 RCNY 11-06(B)(2) 1st DOOR FROM WEST AT NORTH WALL, 1st DOOR FRAME FROM WEST AT NORTH WALL, NORTH WALL, SOUTH WALL, EAST WALL, WEST WALL IN THE BATHROOM LOCATED AT APT 1B, 1st STORY, 2nd APARTMENT FROM NORTH AT EAST , 1st SECTION FROM WEST AT NORTH
NOV Issued Date:	08/23/2023
Current Status ID:	2
Current Status:	NOV SENT OUT
Current Status Date:	08/23/2023

Name:	Not reported
Address:	2775 MORRIS AVENUE
City,State,Zip:	BRONX, NY 10468
Violation ID:	16186074
Building ID:	97622
Registration ID:	200656
Apartment:	1B
Story:	1
Class:	Most Serious
Inspection Date:	08/11/2023
Approved Date:	08/22/2023
Original Certify By Date:	09/21/2023
Original Correct By Date:	09/16/2023
New Certify By Date:	Not reported
New Correct By Date:	Not reported
Certified Date:	Not reported
Order Number:	617
NOV ID:	8610573
NOV Description:	27-2056.6 ADM CODE - CORRECT THE LEAD-BASED PAINT HAZARD - PAINT THAT TESTED POSITIVE FOR LEAD CONTENT AND THAT IS PEELING OR ON A DETERIORATED SUBSURFACE - USING WORK PRACTICES SET FORTH IN 28 RCNY 11-06(B)(2) NORTH WALL, SOUTH WALL, EAST WALL, 1st WINDOW FRAME FROM EAST AT SOUTH WALL, 1st WINDOW FRAME FROM NORTH AT EAST WALL, 2nd WINDOW FRAME FROM NORTH AT EAST WALL IN THE 1st ROOM FROM EAST LOCATE AT APT 1B, 1st STORY, 2nd APARTMENT FROM NORTH AT EAST , 1st SECTION FROM WEST AT NORTH
NOV Issued Date:	08/23/2023
Current Status ID:	2
Current Status:	NOV SENT OUT
Current Status Date:	08/23/2023

(Continued) **S103517587**

Name:	Not reported
Address:	2775 MORRIS AVENUE
City,State,Zip:	BRONX, NY 10468
Violation ID:	16202529
Building ID:	97622
Registration ID:	200656
Apartment:	6D
Story:	6
Class:	Most Serious
Inspection Date:	08/29/2023
Approved Date:	08/30/2023
Original Certify By Date:	09/29/2023
Original Correct By Date:	09/24/2023
New Certify By Date:	Not reported
New Correct By Date:	Not reported
Certified Date:	Not reported
Order Number:	617
NOV ID:	8619921
NOV Description:	27-2056.6 ADM CODE - CORRECT THE LEAD-BASED PAINT HAZARD - PAINT THAT TESTED POSITIVE FOR LEAD CONTENT AND THAT IS PEELING OR ON A DETERIORATED SUBSURFACE - USING WORK PRACTICES SET FORTH IN 28 RCNY 11-06(B)(2) NORTH WALL IN THE KITCHEN LOCATED AT APT 6D, 6th STORY, 3rd APARTMENT FROM SOUTH AT WEST
NOV Issued Date:	08/31/2023
Current Status ID:	20
Current Status:	DEFECT LETTER ISSUED
Current Status Date:	12/21/2023

Name:	Not reported
Address:	2775 MORRIS AVENUE
City,State,Zip:	BRONX, NY 10468
Violation ID:	16566457
Building ID:	97622
Registration ID:	200656
Apartment:	6D
Story:	6
Class:	Most Serious
Inspection Date:	12/19/2023
Approved Date:	01/02/2024
Original Certify By Date:	02/01/2024
Original Correct By Date:	01/27/2024
New Certify By Date:	Not reported
New Correct By Date:	Not reported
Certified Date:	Not reported
Order Number:	616
NOV ID:	8872410
NOV Description:	27-2056.6 ADM CODE - CORRECT THE LEAD-BASED PAINT HAZARD - PRESUMED LEAD PAINT THAT IS PEELING OR ON A DETERIORATED SUBSURFACE USING WORK PRACTICES SET FORTH IN 28 RCNY 11-06(B)(2) 1st CLOSET FROM EAST AT SOUTH WALL CEILING IN THE FOYER LOCATED AT APT 6D, 6th STORY, 3rd APARTMENT FROM SOUTH AT WEST
NOV Issued Date:	01/03/2024
Current Status ID:	2
Current Status:	NOV SENT OUT
Current Status Date:	01/03/2024

Name:	Not reported

(Continued) **S103517587**

Address:	2775 MORRIS AVENUE
City,State,Zip:	BRONX, NY 10468
Violation ID:	16566458
Building ID:	97622
Registration ID:	200656
Apartment:	6D
Story:	6
Class:	Most Serious
Inspection Date:	12/19/2023
Approved Date:	01/02/2024
Original Certify By Date:	02/01/2024
Original Correct By Date:	01/27/2024
New Certify By Date:	Not reported
New Correct By Date:	Not reported
Certified Date:	Not reported
Order Number:	616
NOV ID:	8872410
NOV Description:	27-2056.6 ADM CODE - CORRECT THE LEAD-BASED PAINT HAZARD - PRESUMED LEAD PAINT THAT IS PEELING OR ON A DETERIORATED SUBSURFACE USING WORK PRACTICES SET FORTH IN 28 RCNY 11-06(B)(2) 1st WINDOW FRAME FROM EAST AT SOUTH WALL IN THE BATHROOM LOCATED AT APT 6D, 6th STORY, 3rd APARTMENT FROM SOUTH AT WEST
NOV Issued Date:	01/03/2024
Current Status ID:	2
Current Status:	NOV SENT OUT
Current Status Date:	01/03/2024

NYC LAND USE:

Name:	Not reported
Address:	2775 MORRIS AVENUE
City,State,Zip:	BRONX, NY 10468
Latitude:	40.8697235
Longitude:	-73.8944409
Type Of Ownership Code:	Not reported
Owner Name:	2775 MORRIS AVE LLC
Borough:	BX
Tax Block:	3318
Tax Lot:	52
Community District:	207
Census Tract 2020:	2040303
Census Block 2020:	20403033001
Census Tract 2010:	403.03
Census Block 2010:	3001
School District:	10
City Council District:	14
Fire Company:	E079
Police Precinct:	52
Health Center District:	21
Health Area:	900
Sanitation District Boro:	2
Sanitation District Number:	07
Sanitation Subsection:	2A
Zoning District 1:	R8: Residential Districts
Zoning District 2:	Not reported
Zoning District 3:	Not reported
Zoning District 4:	Not reported
Commercial Overlay 1:	Not reported

(Continued) **S103517587**

Commercial Overlay 2:	Not reported
Special Purpose District 1:	Not reported
Special Purpose District 2:	Not reported
Special Purpose District 3:	Not reported
Limited Height District:	Not reported
Spill Boundary Indicator:	N
Building Class:	D1: ELEVATOR APARTMENTS - Semi-fireproof (Without Stores)
Land Use Category:	Multi-Family Elevator Buildings
Number Of Easements:	0
Lot Area:	11700
Total Building Floor Area:	59077
Commercial Floor Area:	0
Residential Floor Area:	59077
Office Floor Area:	0
Retail Floor Area:	0
Garage Floor Area:	0
Storage Floor Area:	0
Factory Floor Area:	0
Other Floor Area:	0
Total Building Floor Area Source Code:	2
Number Of Buildings:	1
Number Of Floors:	6.0000000
Residential Units:	49
Total Units:	49
Lot Frontage:	100.2500000
Lot Depth:	113.5800000
Building Frontage:	100.3300000
Building Depth:	111.1700000
Extension Code:	N
Proximity Code:	0
Irregular Lot Code:	Y
Lot Type:	5
Basement Type/Grade:	0
Assessed Land Value:	157950.00000
Assessed Total Value:	1191150.00000
Exempt Total Value:	0.00000
Year Built:	1932
Year Altered 1:	0
Year Altered 2:	0
Historic District Name:	Not reported
Landmark Status:	Not reported
Built Floor Area Ratio:	5.05000000000
Maximum Allowable Residential Far:	6.02000000000
Maximum Allowable Commercial Far:	0.00000000000
Maximum Allowable Community Facility Far:	6.50000000000
Boro Code:	2
Borough, Tax Block and Lot:	2033180052.00000000
Condominium Number:	Not reported
Census Tract 2:	040303
X Coordinate:	1013445
Y Coordinate:	256159
Zoning Map #:	3c
Zoning Map Code:	Not reported
Sanborn Map #:	214 050
Tax Map #:	21202
E-designation Number:	Not reported
Apportionment BBL:	Not reported

(Continued) **S103517587**

Apportionment Date:	Not reported
Pluto ??? Dtm Base Map Indicator:	1
2007 Flood Insurance Rate Map Indicator:	Not reported
2015 Preliminary Flood Insurance Rate Map Indicator:	Not reported
Version Number:	24v1.1
Changed By DCP:	Not reported

X222 **WEBB CLEANERS** **NY DRYCLEANERS** **S128781631**
West **119 WEST KINGSBRIDGE ROAD** **N/A**
1/8-1/4 **BRONX, NY 10468**
0.150 mi.
791 ft. **Site 5 of 9 in cluster X**

Relative: **Higher**

Actual: **159 ft.**

DRYCLEANERS:

Name:	WEBB CLEANERS
Address:	119 WEST KINGSBRIDGE ROAD
City,State,Zip:	BRONX, NY 10468 (nul
Facility ID:	2-6004-00105
Phone Number:	7185430120
Region:	Not reported
Registration Effective Date:	02/25/2002
Inspection Date:	04/19/2000
Install Date:	Not reported
Expiration Date:	07/08/2003
Removal Date:	Not reported
Drop Shop:	Not reported
Shutdown:	Not reported
Alternate Solvent:	(null)
Current Business:	Not reported

Name:	WEBB CLEANERS
Address:	119 WEST KINGSBRIDGE ROAD
City,State,Zip:	BRONX, NY 10468 (nul
Facility ID:	2-6004-00105
Phone Number:	7185430120
Region:	Not reported
Registration Effective Date:	02/25/2002
Inspection Date:	04/25/2002
Install Date:	Not reported
Expiration Date:	07/08/2003
Removal Date:	Not reported
Drop Shop:	Not reported
Shutdown:	Not reported
Alternate Solvent:	(null)
Current Business:	Not reported

Name:	WEBB CLEANERS
Address:	119 WEST KINGSBRIDGE ROAD
City,State,Zip:	BRONX, NY 10468 (nul
Facility ID:	2-6004-00105
Phone Number:	7185430120
Region:	Not reported
Registration Effective Date:	02/25/2002
Inspection Date:	04/25/2001
Install Date:	Not reported
Expiration Date:	07/08/2003
Removal Date:	Not reported
Drop Shop:	Not reported

WEBB CLEANERS (Continued) **S128781631**

Shutdown: Not reported
Alternate Solvent: (null)
Current Business: Not reported

X223 **WEBB ONE HOUR SERVICE** **RCRA NonGen / NLR** **1000161352**
West **119 W KINGSBRIDGE RD** **NY MANIFEST** **NYD981082597**
1/8-1/4 **BRONX, NY 10468**
0.150 mi.
791 ft. **Site 6 of 9 in cluster X**

Relative: **Higher**
Actual: **159 ft.**

RCRA Listings:

Date Form Received by Agency:	20070101
Handler Name:	Webb One Hour Service
Handler Address:	W Kingsbridge Rd
Handler City,State,Zip:	BRONX, NY 10468
EPA ID:	NYD981082597
Contact Name:	Not reported
Contact Address:	W KINGSBRIDGE RD
Contact City,State,Zip:	BRONX, NY 10468
Contact Telephone:	Not reported
Contact Fax:	Not reported
Contact Email:	Not reported
Contact Title:	Not reported
EPA Region:	02
Land Type:	Not reported
Federal Waste Generator Description:	Not a generator, verified
Non-Notifier:	Not reported
Biennial Report Cycle:	Not reported
Accessibility:	Not reported
Active Site Indicator:	Not reported
State District Owner:	Ny
State District:	NYSDEC R2
Mailing Address:	W KINGSBRIDGE RD
Mailing City,State,Zip:	BRONX, NY 10468
Owner Name:	Ownername
Owner Type:	Private
Operator Name:	Ownername
Operator Type:	Private
Short-Term Generator Activity:	No
Importer Activity:	No
Mixed Waste Generator:	No
Transporter Activity:	No
Transfer Facility Activity:	No
Recycler Activity with Storage:	No
Small Quantity On-Site Burner Exemption:	No
Smelting Melting and Refining Furnace Exemption:	No
Underground Injection Control:	No
Off-Site Waste Receipt:	No
Universal Waste Indicator:	No
Universal Waste Destination Facility:	No
Federal Universal Waste:	No
Active Site State-Reg Handler:	---
Federal Facility Indicator:	Not reported
Hazardous Secondary Material Indicator:	N
Sub-Part K Indicator:	Not reported
2018 GPRA Permit Baseline:	Not on the Baseline
2018 GPRA Renewals Baseline:	Not on the Baseline
202 GPRA Corrective Action Baseline:	No

WEBB ONE HOUR SERVICE (Continued) **1000161352**

Subject to Corrective Action Universe:	No
Non-TSDFs Where RCRA CA has Been Imposed Universe:	No
Corrective Action Priority Ranking:	No NCAPS ranking
Environmental Control Indicator:	No
Institutional Control Indicator:	No
Human Exposure Controls Indicator:	N/A
Groundwater Controls Indicator:	N/A
Significant Non-Complier Universe:	No
Unaddressed Significant Non-Complier Universe:	No
Addressed Significant Non-Complier Universe:	No
Significant Non-Complier With a Compliance Schedule Universe:	No
Financial Assurance Required:	Not reported
Handler Date of Last Change:	20150414
Recognized Trader-Importer:	No
Recognized Trader-Exporter:	No
Importer of Spent Lead Acid Batteries:	No
Exporter of Spent Lead Acid Batteries:	No
Recycler Activity Without Storage:	No
Manifest Broker:	No
Sub-Part P Indicator:	No

Hazardous Waste Summary:

Waste Code:	D000
Waste Description:	Not Defined
Waste Code:	F002
Waste Description:	The Following Spent Halogenated Solvents: Tetrachloroethylene, Methylene Chloride, Trichloroethylene, 1,1,1-Trichloroethane, Chlorobenzene, 1,1,2-Trichloro-1,2,2-Trifluoroethane, Ortho-Dichlorobenzene, Trichlorofluoromethane, And 1,1,2, Trichloroethane; All Spent Solvent Mixtures/Blends Containing, Before Use, A Total Of Ten Percent Or More (By Volume) Of One Or More Of The Above Halogenated Solvents Or Those Solvents Listed In F001, F004, And F005; And Still Bottoms From The Recovery Of These Spent Solvents And Spent Solvent Mixtures.

Handler - Owner Operator:

Owner/Operator Indicator:	Owner
Owner/Operator Name: OWNERNAME	
Legal Status:	Private
Date Became Current:	Not reported
Date Ended Current:	Not reported
Owner/Operator Address:	NOT REQUIRED
Owner/Operator City,State,Zip:	NOT REQUIRED, WY 99999
Owner/Operator Telephone:	212-555-1212
Owner/Operator Telephone Ext:	Not reported
Owner/Operator Fax:	Not reported
Owner/Operator Email:	Not reported
Owner/Operator Indicator:	Owner
Owner/Operator Name: OWNERNAME	
Legal Status:	Private
Date Became Current:	Not reported
Date Ended Current:	Not reported
Owner/Operator Address:	NOT REQUIRED

WEBB ONE HOUR SERVICE (Continued) **1000161352**

Owner/Operator City,State,Zip: NOT REQUIRED, WY 99999
Owner/Operator Telephone: 212-555-1212
Owner/Operator Telephone Ext: Not reported
Owner/Operator Fax: Not reported
Owner/Operator Email: Not reported

Owner/Operator Indicator: Operator
Owner/Operator Name: OWNERNAME
Legal Status: Private
Date Became Current: Not reported
Date Ended Current: Not reported
Owner/Operator Address: NOT REQUIRED
Owner/Operator City,State,Zip: NOT REQUIRED, WY 99999
Owner/Operator Telephone: 212-555-1212
Owner/Operator Telephone Ext: Not reported
Owner/Operator Fax: Not reported
Owner/Operator Email: Not reported

Historic Generators:
Receive Date: 19990714
Handler Name: WEBB ONE HOUR SERVICE
Federal Waste Generator Description: Small Quantity Generator
State District Owner: Ny
Large Quantity Handler of Universal Waste: No
Recognized Trader Importer: No
Recognized Trader Exporter: No
Spent Lead Acid Battery Importer: No
Spent Lead Acid Battery Exporter: No
Current Record: No
Non Storage Recycler Activity: Not reported
Electronic Manifest Broker: Not reported

Receive Date: 20060101
Handler Name: WEBB ONE HOUR SERVICE
Federal Waste Generator Description: Conditionally Exempt Small Quantity Generator
State District Owner: Ny
Large Quantity Handler of Universal Waste: No
Recognized Trader Importer: No
Recognized Trader Exporter: No
Spent Lead Acid Battery Importer: No
Spent Lead Acid Battery Exporter: No
Current Record: No
Non Storage Recycler Activity: Not reported
Electronic Manifest Broker: Not reported

Receive Date: 20070101
Handler Name: WEBB ONE HOUR SERVICE
Federal Waste Generator Description: Not a generator, verified
State District Owner: Ny
Large Quantity Handler of Universal Waste: No
Recognized Trader Importer: No
Recognized Trader Exporter: No
Spent Lead Acid Battery Importer: No
Spent Lead Acid Battery Exporter: No
Current Record: Yes
Non Storage Recycler Activity: Not reported
Electronic Manifest Broker: Not reported

WEBB ONE HOUR SERVICE (Continued) **1000161352**

Receive Date:	19850506
Handler Name:	WEBB ONE HOUR SERVICE
Federal Waste Generator Description:	Large Quantity Generator
State District Owner:	Ny
Large Quantity Handler of Universal Waste:	No
Recognized Trader Importer:	No
Recognized Trader Exporter:	No
Spent Lead Acid Battery Importer:	No
Spent Lead Acid Battery Exporter:	No
Current Record:	No
Non Storage Recycler Activity:	Not reported
Electronic Manifest Broker:	Not reported

List of NAICS Codes and Descriptions:

NAICS Codes:	No NAICS Codes Found

Has the Facility Received Notices of Violations:

Found Violation:	No
Agency Which Determined Violation:	Not reported
Violation Short Description:	Not reported
Date Violation was Determined:	Not reported
Actual Return to Compliance Date:	Not reported
Return to Compliance Qualifier:	Not reported
Violation Responsible Agency:	Not reported
Scheduled Compliance Date:	Not reported
Enforcement Identifier:	Not reported
Date of Enforcement Action:	Not reported
Enforcement Responsible Agency:	Not reported
Enforcement Docket Number:	Not reported
Enforcement Attorney:	Not reported
Corrective Action Component:	Not reported
Appeal Initiated Date:	Not reported
Appeal Resolution Date:	Not reported
Disposition Status Date:	Not reported
Disposition Status:	Not reported
Disposition Status Description:	Not reported
Consent/Final Order Sequence Number:	Not reported
Consent/Final Order Respondent Name:	Not reported
Consent/Final Order Lead Agency:	Not reported
Enforcement Type:	Not reported
Enforcement Responsible Person:	Not reported
Enforcement Responsible Sub-Organization:	Not reported
SEP Sequence Number:	Not reported
SEP Expenditure Amount:	Not reported
SEP Scheduled Completion Date:	Not reported
SEP Actual Date:	Not reported
SEP Defaulted Date:	Not reported
SEP Type:	Not reported
SEP Type Description:	Not reported
Proposed Amount:	Not reported
Final Monetary Amount:	Not reported
Paid Amount:	Not reported
Final Count:	Not reported
Final Amount:	Not reported

WEBB ONE HOUR SERVICE (Continued) **1000161352**

Evaluation Action Summary:

Evaluation Date:	19930826
Evaluation Responsible Agency:	EPA Contractor/Grantee
Found Violation:	No
Evaluation Type Description:	COMPLIANCE EVALUATION INSPECTION
Evaluation Responsible Person Identifier:	R2TRC
Evaluation Responsible Sub-Organization:	RCB
Actual Return to Compliance Date:	Not reported
Scheduled Compliance Date:	Not reported
Date of Request:	Not reported
Date Response Received:	Not reported
Request Agency:	Not reported
Former Citation:	Not reported

NY MANIFEST:

EPA ID:	NYD981082597
Country:	USA
Name:	WEBB ONE HOUR
Address:	119 W KINGSBRIDGE RD
Address 2:	Not reported
City,State,Zip:	BRONX, NY 10468
Zip 4:	Not reported
Location Address 1:	119 WEST KINGSBRIDGE AVENUE
Location Address 2:	Not reported
Location City,State,Zip:	BRONX, NY 10468
Location Zip 4:	Not reported
Facility Status:	Not reported
Total Tanks:	Not reported
Code:	BP

Mailing:

Mailing Name:	WEBB ONE HOUR
Mailing Contact:	WEBB ONE HOUR
Mailing Address 1:	119 WEST KINGSBRIDGE AVENUE
Mailing Address 2:	Not reported
Mailing City,State,Zip:	BRONX, NY 10468
Mailing Zip 4:	Not reported
Mailing Country:	USA
Mailing Phone:	2125430120

Manifest Data:

Document ID:	NYC1056431
Manifest Status:	Not reported
Trans1 State ID:	NYLP3931
Year:	1991
Trans2 State ID:	Not reported
Generator Ship Date:	07/02/1991
Trans1 Recv Date:	07/02/1991
Trans2 Recv Date:	Not reported
TSD Site Recv Date:	07/03/1991
Part A Recv Date:	Not reported
Part B Recv Date:	Not reported
Generator EPA ID:	NYD981082597
Trans1 EPA ID:	ILD051060408
Trans2 EPA ID:	Not reported

WEBB ONE HOUR SERVICE (Continued) **1000161352**

TSDF ID 1:	NYD980785760
TSDF ID 2:	Not reported
Manifest Tracking Number:	Not reported
Import Indicator:	Not reported
Export Indicator:	Not reported
Discr Quantity Indicator:	Not reported
Discr Type Indicator:	Not reported
Discr Residue Indicator:	Not reported
Discr Partial Reject Indicator:	Not reported
Discr Full Reject Indicator:	Not reported
Manifest Ref Number:	Not reported
Alt Facility RCRA ID:	Not reported
Alt Facility Sign Date:	Not reported
MGMT Method Type Code:	Not reported
Waste Code 1:	THE FOLLOWING SPENT HALOGENATED SOLVENTS: TETRACHLOROETHYLENE, METHYLENE CHLORIDE, TRICHLOROETHYLENE, 1,1,1-TRICHLOROETHANE, CHLOROBENZENE, 1,1,2-TRICHLORO-1,2,2-TRIFLUOROETHANE, ORTHO-DICHLOROBENZENE, TRICHLOROFLUOROMETHANE, AND 1,1,2, TRICHLOROETHANE; ALL SPENT SOLVENT MIXTURES/BLENDS CONTAINING, BEFORE USE, A TOTAL OF TEN PERCENT OR MORE (BY VOLUME) OF ONE OR MORE OF THE ABOVE HALOGENATED SOLVENTS OR THOSE SOLVENTS LISTED IN F001, F004, AND F005; AND STILL BOTTOMS FROM THE RECOVERY OF THESE SPENT SOLVENTS AND SPENT SOLVENT MIXTURES.
Waste Code 2:	Not reported
Waste Code 3:	Not reported
Waste Code 4:	Not reported
Waste Code 5:	Not reported
Waste Code 6:	Not reported
Quantity:	00070
Units:	Pounds
Number of Containers:	001
Container Type:	Metal drums, barrels, kegs
Handling Method:	Burn
Specific Gravity:	01.00

Document ID:	NYC1779783
Manifest Status:	Not reported
Trans1 State ID:	GF2859NY
Year:	1992
Trans2 State ID:	Not reported
Generator Ship Date:	07/30/1992
Trans1 Recv Date:	07/30/1992
Trans2 Recv Date:	Not reported
TSD Site Recv Date:	07/30/1992
Part A Recv Date:	Not reported
Part B Recv Date:	Not reported
Generator EPA ID:	NYD981082597
Trans1 EPA ID:	ILD051060408
Trans2 EPA ID:	Not reported
TSDF ID 1:	NYD980785760
TSDF ID 2:	Not reported
Manifest Tracking Number:	Not reported
Import Indicator:	Not reported
Export Indicator:	Not reported
Discr Quantity Indicator:	Not reported
Discr Type Indicator:	Not reported
Discr Residue Indicator:	Not reported

WEBB ONE HOUR SERVICE (Continued) **1000161352**

Discr Partial Reject Indicator: Not reported
Discr Full Reject Indicator: Not reported
Manifest Ref Number: Not reported
Alt Facility RCRA ID: Not reported
Alt Facility Sign Date: Not reported
MGMT Method Type Code: Not reported
Waste Code 1: THE FOLLOWING SPENT HALOGENATED SOLVENTS: TETRACHLOROETHYLENE, METHYLENE CHLORIDE, TRICHLOROETHYLENE, 1,1,1-TRICHLOROETHANE, CHLOROBENZENE, 1,1,2-TRICHLORO-1,2,2-TRIFLUOROETHANE, ORTHO-DICHLOROBENZENE, TRICHLOROFLUOROMETHANE, AND 1,1,2, TRICHLOROETHANE; ALL SPENT SOLVENT MIXTURES/BLENDS CONTAINING, BEFORE USE, A TOTAL OF TEN PERCENT OR MORE (BY VOLUME) OF ONE OR MORE OF THE ABOVE HALOGENATED SOLVENTS OR THOSE SOLVENTS LISTED IN F001, F004, AND F005; AND STILL BOTTOMS FROM THE RECOVERY OF THESE SPENT SOLVENTS AND SPENT SOLVENT MIXTURES.
Waste Code 2: Not reported
Waste Code 3: Not reported
Waste Code 4: Not reported
Waste Code 5: Not reported
Waste Code 6: Not reported
Quantity: 00420
Units: Pounds
Number of Containers: 006
Container Type: Metal drums, barrels, kegs
Handling Method: Burn
Specific Gravity: 01.00

Document ID: NYA8804564
Manifest Status: C - Completed copy
Trans1 State ID: NYAP4503
Year: 1988
Trans2 State ID: Not reported
Generator Ship Date: 880508
Trans1 Recv Date: 880508
Trans2 Recv Date: Not reported
TSD Site Recv Date: 880508
Part A Recv Date: 880511
Part B Recv Date: 880513
Generator EPA ID: NYD981082597
Trans1 EPA ID: ILD051060408
Trans2 EPA ID: Not reported
TSDF ID 1: NYD980785760
TSDF ID 2: Not reported
Manifest Tracking Number: Not reported
Import Indicator: Not reported
Export Indicator: Not reported
Discr Quantity Indicator: Not reported
Discr Type Indicator: Not reported
Discr Residue Indicator: Not reported
Discr Partial Reject Indicator: Not reported
Discr Full Reject Indicator: Not reported
Manifest Ref Number: Not reported
Alt Facility RCRA ID: Not reported
Alt Facility Sign Date: Not reported
MGMT Method Type Code: Not reported
Waste Code 1: THE FOLLOWING SPENT HALOGENATED SOLVENTS: TETRACHLOROETHYLENE, METHYLENE CHLORIDE, TRICHLOROETHYLENE, 1,1,1-TRICHLOROETHANE,

WEBB ONE HOUR SERVICE (Continued) **1000161352**

CHLOROBENZENE, 1,1,2-TRICHLORO-1,2,2-TRIFLUOROETHANE, ORTHO-DICHLOROBENZENE, TRICHLOROFLUOROMETHANE, AND 1,1,2, TRICHLOROETHANE; ALL SPENT SOLVENT MIXTURES/BLENDS CONTAINING, BEFORE USE, A TOTAL OF TEN PERCENT OR MORE (BY VOLUME) OF ONE OR MORE OF THE ABOVE HALOGENATED SOLVENTS OR THOSE SOLVENTS LISTED IN F001, F004, AND F005; AND STILL BOTTOMS FROM THE RECOVERY OF THESE SPENT SOLVENTS AND SPENT SOLVENT MIXTURES.

Waste Code 2: Not reported
Waste Code 3: Not reported
Waste Code 4: Not reported
Waste Code 5: Not reported
Waste Code 6: Not reported
Quantity: 00070
Units: Pounds
Number of Containers: 001
Container Type: Metal drums, barrels, kegs
Handling Method: Recycle
Specific Gravity: 100

Document ID: NYC1102994
Manifest Status: Not reported
Trans1 State ID: NYHW8207
Year: 1991
Trans2 State ID: Not reported
Generator Ship Date: 07/31/1991
Trans1 Recv Date: 07/31/1991
Trans2 Recv Date: Not reported
TSD Site Recv Date: 07/31/1991
Part A Recv Date: Not reported
Part B Recv Date: Not reported
Generator EPA ID: NYD981082597
Trans1 EPA ID: ILD051060408
Trans2 EPA ID: Not reported
TSDF ID 1: NYD980785760
TSDF ID 2: Not reported
Manifest Tracking Number: Not reported
Import Indicator: Not reported
Export Indicator: Not reported
Discr Quantity Indicator: Not reported
Discr Type Indicator: Not reported
Discr Residue Indicator: Not reported
Discr Partial Reject Indicator: Not reported
Discr Full Reject Indicator: Not reported
Manifest Ref Number: Not reported
Alt Facility RCRA ID: Not reported
Alt Facility Sign Date: Not reported
MGMT Method Type Code: Not reported
Waste Code 1: THE FOLLOWING SPENT HALOGENATED SOLVENTS: TETRACHLOROETHYLENE, METHYLENE CHLORIDE, TRICHLOROETHYLENE, 1,1,1-TRICHLOROETHANE, CHLOROBENZENE, 1,1,2-TRICHLORO-1,2,2-TRIFLUOROETHANE, ORTHO-DICHLOROBENZENE, TRICHLOROFLUOROMETHANE, AND 1,1,2, TRICHLOROETHANE; ALL SPENT SOLVENT MIXTURES/BLENDS CONTAINING, BEFORE USE, A TOTAL OF TEN PERCENT OR MORE (BY VOLUME) OF ONE OR MORE OF THE ABOVE HALOGENATED SOLVENTS OR THOSE SOLVENTS LISTED IN F001, F004, AND F005; AND STILL BOTTOMS FROM THE RECOVERY OF THESE SPENT SOLVENTS AND SPENT SOLVENT MIXTURES.
Waste Code 2: Not reported

WEBB ONE HOUR SERVICE (Continued) **1000161352**

Waste Code 3:	Not reported
Waste Code 4:	Not reported
Waste Code 5:	Not reported
Waste Code 6:	Not reported
Quantity:	00070
Units:	Pounds
Number of Containers:	001
Container Type:	Metal drums, barrels, kegs
Handling Method:	Burn
Specific Gravity:	01.00
Document ID:	NYA8845929
Manifest Status:	C - Completed copy
Trans1 State ID:	NYPP4503
Year:	1988
Trans2 State ID:	Not reported
Generator Ship Date:	880610
Trans1 Recv Date:	880610
Trans2 Recv Date:	Not reported
TSD Site Recv Date:	880610
Part A Recv Date:	880614
Part B Recv Date:	880620
Generator EPA ID:	NYD981082597
Trans1 EPA ID:	ILD051060408
Trans2 EPA ID:	Not reported
TSDF ID 1:	NYD980785760
TSDF ID 2:	Not reported
Manifest Tracking Number:	Not reported
Import Indicator:	Not reported
Export Indicator:	Not reported
Discr Quantity Indicator:	Not reported
Discr Type Indicator:	Not reported
Discr Residue Indicator:	Not reported
Discr Partial Reject Indicator:	Not reported
Discr Full Reject Indicator:	Not reported
Manifest Ref Number:	Not reported
Alt Facility RCRA ID:	Not reported
Alt Facility Sign Date:	Not reported
MGMT Method Type Code:	Not reported
Waste Code 1:	THE FOLLOWING SPENT HALOGENATED SOLVENTS: TETRACHLOROETHYLENE, METHYLENE CHLORIDE, TRICHLOROETHYLENE, 1,1,1-TRICHLOROETHANE, CHLOROBENZENE, 1,1,2-TRICHLORO-1,2,2-TRIFLUOROETHANE, ORTHO-DICHLOROBENZENE, TRICHLOROFLUOROMETHANE, AND 1,1,2, TRICHLOROETHANE; ALL SPENT SOLVENT MIXTURES/BLENDS CONTAINING, BEFORE USE, A TOTAL OF TEN PERCENT OR MORE (BY VOLUME) OF ONE OR MORE OF THE ABOVE HALOGENATED SOLVENTS OR THOSE SOLVENTS LISTED IN F001, F004, AND F005; AND STILL BOTTOMS FROM THE RECOVERY OF THESE SPENT SOLVENTS AND SPENT SOLVENT MIXTURES.
Waste Code 2:	Not reported
Waste Code 3:	Not reported
Waste Code 4:	Not reported
Waste Code 5:	Not reported
Waste Code 6:	Not reported
Quantity:	00070
Units:	Pounds
Number of Containers:	001
Container Type:	Metal drums, barrels, kegs

WEBB ONE HOUR SERVICE (Continued) **1000161352**

Handling Method: Recycle
Specific Gravity: 100

Document ID: NYC1550902
Manifest Status: Not reported
Trans1 State ID: AY9381NY
Year: 1992
Trans2 State ID: Not reported
Generator Ship Date: 04/09/1992
Trans1 Recv Date: 04/09/1992
Trans2 Recv Date: Not reported
TSD Site Recv Date: 04/09/1992
Part A Recv Date: Not reported
Part B Recv Date: Not reported
Generator EPA ID: NYD981082597
Trans1 EPA ID: ILD051060408
Trans2 EPA ID: Not reported
TSDF ID 1: NYD980785760
TSDF ID 2: Not reported
Manifest Tracking Number: Not reported
Import Indicator: Not reported
Export Indicator: Not reported
Discr Quantity Indicator: Not reported
Discr Type Indicator: Not reported
Discr Residue Indicator: Not reported
Discr Partial Reject Indicator: Not reported
Discr Full Reject Indicator: Not reported
Manifest Ref Number: Not reported
Alt Facility RCRA ID: Not reported
Alt Facility Sign Date: Not reported
MGMT Method Type Code: Not reported
Waste Code 1: THE FOLLOWING SPENT HALOGENATED SOLVENTS: TETRACHLOROETHYLENE, METHYLENE CHLORIDE, TRICHLOROETHYLENE, 1,1,1-TRICHLOROETHANE, CHLOROBENZENE, 1,1,2-TRICHLORO-1,2,2-TRIFLUOROETHANE, ORTHO-DICHLOROBENZENE, TRICHLOROFLUOROMETHANE, AND 1,1,2, TRICHLOROETHANE; ALL SPENT SOLVENT MIXTURES/BLENDS CONTAINING, BEFORE USE, A TOTAL OF TEN PERCENT OR MORE (BY VOLUME) OF ONE OR MORE OF THE ABOVE HALOGENATED SOLVENTS OR THOSE SOLVENTS LISTED IN F001, F004, AND F005; AND STILL BOTTOMS FROM THE RECOVERY OF THESE SPENT SOLVENTS AND SPENT SOLVENT MIXTURES.
Waste Code 2: Not reported
Waste Code 3: Not reported
Waste Code 4: Not reported
Waste Code 5: Not reported
Waste Code 6: Not reported
Quantity: 00070
Units: Pounds
Number of Containers: 001
Container Type: Metal drums, barrels, kegs
Handling Method: Burn
Specific Gravity: 01.00

Document ID: NYC5591294
Manifest Status: Not reported
Trans1 State ID: JE455NY
Year: 1999
Trans2 State ID: NJDEPH103

WEBB ONE HOUR SERVICE (Continued) **1000161352**

Generator Ship Date:	06/08/1999
Trans1 Recv Date:	06/08/1999
Trans2 Recv Date:	06/16/1999
TSD Site Recv Date:	06/18/1999
Part A Recv Date:	Not reported
Part B Recv Date:	Not reported
Generator EPA ID:	NYD981082597
Trans1 EPA ID:	ILD984908202
Trans2 EPA ID:	SCD987574647
TSDF ID 1:	OHD980587364
TSDF ID 2:	Not reported
Manifest Tracking Number:	Not reported
Import Indicator:	Not reported
Export Indicator:	Not reported
Discr Quantity Indicator:	Not reported
Discr Type Indicator:	Not reported
Discr Residue Indicator:	Not reported
Discr Partial Reject Indicator:	Not reported
Discr Full Reject Indicator:	Not reported
Manifest Ref Number:	Not reported
Alt Facility RCRA ID:	Not reported
Alt Facility Sign Date:	Not reported
MGMT Method Type Code:	Not reported
Waste Code 1:	THE FOLLOWING SPENT HALOGENATED SOLVENTS: TETRACHLOROETHYLENE, METHYLENE CHLORIDE, TRICHLOROETHYLENE, 1,1,1-TRICHLOROETHANE, CHLOROBENZENE, 1,1,2-TRICHLORO-1,2,2-TRIFLUOROETHANE, ORTHO-DICHLOROBENZENE, TRICHLOROFLUOROMETHANE, AND 1,1,2, TRICHLOROETHANE; ALL SPENT SOLVENT MIXTURES/BLENDS CONTAINING, BEFORE USE, A TOTAL OF TEN PERCENT OR MORE (BY VOLUME) OF ONE OR MORE OF THE ABOVE HALOGENATED SOLVENTS OR THOSE SOLVENTS LISTED IN F001, F004, AND F005; AND STILL BOTTOMS FROM THE RECOVERY OF THESE SPENT SOLVENTS AND SPENT SOLVENT MIXTURES.
Waste Code 2:	Not reported
Waste Code 3:	Not reported
Waste Code 4:	Not reported
Waste Code 5:	Not reported
Waste Code 6:	Not reported
Quantity:	00120
Units:	Pounds
Number of Containers:	002
Container Type:	Fiberboard or plastic drums, barrels, kegs
Handling Method:	Burn
Specific Gravity:	01.00
Document ID:	NYC4321675
Manifest Status:	Not reported
Trans1 State ID:	NYLP1931
Year:	1996
Trans2 State ID:	OR23226
Generator Ship Date:	10/29/1996
Trans1 Recv Date:	10/29/1996
Trans2 Recv Date:	11/04/1996
TSD Site Recv Date:	11/05/1996
Part A Recv Date:	Not reported
Part B Recv Date:	Not reported
Generator EPA ID:	NYD981082597
Trans1 EPA ID:	ILD984908202

WEBB ONE HOUR SERVICE (Continued) **1000161352**

Trans2 EPA ID: MOD095038998
TSDF ID 1: OHD980587364
TSDF ID 2: Not reported
Manifest Tracking Number: Not reported
Import Indicator: Not reported
Export Indicator: Not reported
Discr Quantity Indicator: Not reported
Discr Type Indicator: Not reported
Discr Residue Indicator: Not reported
Discr Partial Reject Indicator: Not reported
Discr Full Reject Indicator: Not reported
Manifest Ref Number: Not reported
Alt Facility RCRA ID: Not reported
Alt Facility Sign Date: Not reported
MGMT Method Type Code: Not reported
Waste Code 1: THE FOLLOWING SPENT HALOGENATED SOLVENTS: TETRACHLOROETHYLENE, METHYLENE CHLORIDE, TRICHLOROETHYLENE, 1,1,1-TRICHLOROETHANE, CHLOROBENZENE, 1,1,2-TRICHLORO-1,2,2-TRIFLUOROETHANE, ORTHO-DICHLOROBENZENE, TRICHLOROFLUOROMETHANE, AND 1,1,2, TRICHLOROETHANE; ALL SPENT SOLVENT MIXTURES/BLENDS CONTAINING, BEFORE USE, A TOTAL OF TEN PERCENT OR MORE (BY VOLUME) OF ONE OR MORE OF THE ABOVE HALOGENATED SOLVENTS OR THOSE SOLVENTS LISTED IN F001, F004, AND F005; AND STILL BOTTOMS FROM THE RECOVERY OF THESE SPENT SOLVENTS AND SPENT SOLVENT MIXTURES.
Waste Code 2: Not reported
Waste Code 3: Not reported
Waste Code 4: Not reported
Waste Code 5: Not reported
Waste Code 6: Not reported
Quantity: 00120
Units: Pounds
Number of Containers: 002
Container Type: Metal drums, barrels, kegs
Handling Method: Burn
Specific Gravity: 01.00

Document ID: NYC3352353
Manifest Status: Not reported
Trans1 State ID: LP3931NY
Year: 1994
Trans2 State ID: Not reported
Generator Ship Date: 12/01/1994
Trans1 Recv Date: 12/01/1994
Trans2 Recv Date: Not reported
TSD Site Recv Date: 12/01/1994
Part A Recv Date: Not reported
Part B Recv Date: Not reported
Generator EPA ID: NYD981082597
Trans1 EPA ID: ILD984908202
Trans2 EPA ID: Not reported
TSDF ID 1: NYD980785760
TSDF ID 2: Not reported
Manifest Tracking Number: Not reported
Import Indicator: Not reported
Export Indicator: Not reported
Discr Quantity Indicator: Not reported
Discr Type Indicator: Not reported

WEBB ONE HOUR SERVICE (Continued) **1000161352**

Discr Residue Indicator:	Not reported
Discr Partial Reject Indicator:	Not reported
Discr Full Reject Indicator:	Not reported
Manifest Ref Number:	Not reported
Alt Facility RCRA ID:	Not reported
Alt Facility Sign Date:	Not reported
MGMT Method Type Code:	Not reported
Waste Code 1:	THE FOLLOWING SPENT HALOGENATED SOLVENTS: TETRACHLOROETHYLENE, METHYLENE CHLORIDE, TRICHLOROETHYLENE, 1,1,1-TRICHLOROETHANE, CHLOROBENZENE, 1,1,2-TRICHLORO-1,2,2-TRIFLUOROETHANE, ORTHO-DICHLOROBENZENE, TRICHLOROFLUOROMETHANE, AND 1,1,2, TRICHLOROETHANE; ALL SPENT SOLVENT MIXTURES/BLENDS CONTAINING, BEFORE USE, A TOTAL OF TEN PERCENT OR MORE (BY VOLUME) OF ONE OR MORE OF THE ABOVE HALOGENATED SOLVENTS OR THOSE SOLVENTS LISTED IN F001, F004, AND F005; AND STILL BOTTOMS FROM THE RECOVERY OF THESE SPENT SOLVENTS AND SPENT SOLVENT MIXTURES.
Waste Code 2:	Not reported
Waste Code 3:	Not reported
Waste Code 4:	Not reported
Waste Code 5:	Not reported
Waste Code 6:	Not reported
Quantity:	00060
Units:	Pounds
Number of Containers:	001
Container Type:	Metal drums, barrels, kegs
Handling Method:	Burn
Specific Gravity:	01.00
Document ID:	NYC2697401
Manifest Status:	Not reported
Trans1 State ID:	HW8207NY
Year:	1993
Trans2 State ID:	Not reported
Generator Ship Date:	11/30/1993
Trans1 Recv Date:	11/30/1993
Trans2 Recv Date:	Not reported
TSD Site Recv Date:	11/30/1993
Part A Recv Date:	Not reported
Part B Recv Date:	Not reported
Generator EPA ID:	NYD981082597
Trans1 EPA ID:	ILD984908202
Trans2 EPA ID:	Not reported
TSDF ID 1:	NYD980785760
TSDF ID 2:	Not reported
Manifest Tracking Number:	Not reported
Import Indicator:	Not reported
Export Indicator:	Not reported
Discr Quantity Indicator:	Not reported
Discr Type Indicator:	Not reported
Discr Residue Indicator:	Not reported
Discr Partial Reject Indicator:	Not reported
Discr Full Reject Indicator:	Not reported
Manifest Ref Number:	Not reported
Alt Facility RCRA ID:	Not reported
Alt Facility Sign Date:	Not reported
MGMT Method Type Code:	Not reported
Waste Code 1:	THE FOLLOWING SPENT HALOGENATED SOLVENTS: TETRACHLOROETHYLENE,

WEBB ONE HOUR SERVICE (Continued) **1000161352**

METHYLENE CHLORIDE, TRICHLOROETHYLENE, 1,1,1-TRICHLOROETHANE, CHLOROBENZENE, 1,1,2-TRICHLORO-1,2,2-TRIFLUOROETHANE, ORTHO-DICHLOROBENZENE, TRICHLOROFLUOROMETHANE, AND 1,1,2, TRICHLOROETHANE; ALL SPENT SOLVENT MIXTURES/BLENDS CONTAINING, BEFORE USE, A TOTAL OF TEN PERCENT OR MORE (BY VOLUME) OF ONE OR MORE OF THE ABOVE HALOGENATED SOLVENTS OR THOSE SOLVENTS LISTED IN F001, F004, AND F005; AND STILL BOTTOMS FROM THE RECOVERY OF THESE SPENT SOLVENTS AND SPENT SOLVENT MIXTURES.

Waste Code 2: Not reported
Waste Code 3: Not reported
Waste Code 4: Not reported
Waste Code 5: Not reported
Waste Code 6: Not reported
Quantity: 00060
Units: Pounds
Number of Containers: 001
Container Type: Metal drums, barrels, kegs
Handling Method: Burn
Specific Gravity: 01.00

Document ID: NYC6578032
Manifest Status: Not reported
Trans1 State ID: EH2705NY
Year: 2001
Trans2 State ID: 321783385
Generator Ship Date: 06/27/2001
Trans1 Recv Date: 06/27/2001
Trans2 Recv Date: 06/29/2001
TSD Site Recv Date: 07/05/2001
Part A Recv Date: Not reported
Part B Recv Date: Not reported
Generator EPA ID: NYD981082597
Trans1 EPA ID: SCR000075150
Trans2 EPA ID: NJD071629976
TSDF ID 1: OHD980587364
TSDF ID 2: Not reported
Manifest Tracking Number: Not reported
Import Indicator: Not reported
Export Indicator: Not reported
Discr Quantity Indicator: Not reported
Discr Type Indicator: Not reported
Discr Residue Indicator: Not reported
Discr Partial Reject Indicator: Not reported
Discr Full Reject Indicator: Not reported
Manifest Ref Number: Not reported
Alt Facility RCRA ID: Not reported
Alt Facility Sign Date: Not reported
MGMT Method Type Code: Not reported
Waste Code 1: THE FOLLOWING SPENT HALOGENATED SOLVENTS: TETRACHLOROETHYLENE, METHYLENE CHLORIDE, TRICHLOROETHYLENE, 1,1,1-TRICHLOROETHANE, CHLOROBENZENE, 1,1,2-TRICHLORO-1,2,2-TRIFLUOROETHANE, ORTHO-DICHLOROBENZENE, TRICHLOROFLUOROMETHANE, AND 1,1,2, TRICHLOROETHANE; ALL SPENT SOLVENT MIXTURES/BLENDS CONTAINING, BEFORE USE, A TOTAL OF TEN PERCENT OR MORE (BY VOLUME) OF ONE OR MORE OF THE ABOVE HALOGENATED SOLVENTS OR THOSE SOLVENTS LISTED IN F001, F004, AND F005; AND STILL BOTTOMS FROM THE RECOVERY OF THESE SPENT SOLVENTS AND SPENT SOLVENT MIXTURES.

WEBB ONE HOUR SERVICE (Continued) **1000161352**

Waste Code 2:	Not reported
Waste Code 3:	Not reported
Waste Code 4:	Not reported
Waste Code 5:	Not reported
Waste Code 6:	Not reported
Quantity:	00120
Units:	Pounds
Number of Containers:	002
Container Type:	Fiberboard or plastic drums, barrels, kegs
Handling Method:	Burn
Specific Gravity:	01.00
Waste Code 7:	THE FOLLOWING SPENT HALOGENATED SOLVENTS: TETRACHLOROETHYLENE, METHYLENE CHLORIDE, TRICHLOROETHYLENE, 1,1,1-TRICHLOROETHANE, CHLOROBENZENE, 1,1,2-TRICHLORO-1,2,2-TRIFLUOROETHANE, ORTHO-DICHLOROBENZENE, TRICHLOROFLUOROMETHANE, AND 1,1,2, TRICHLOROETHANE; ALL SPENT SOLVENT MIXTURES/BLENDS CONTAINING, BEFORE USE, A TOTAL OF TEN PERCENT OR MORE (BY VOLUME) OF ONE OR MORE OF THE ABOVE HALOGENATED SOLVENTS OR THOSE SOLVENTS LISTED IN F001, F004, AND F005; AND STILL BOTTOMS FROM THE RECOVERY OF THESE SPENT SOLVENTS AND SPENT SOLVENT MIXTURES.
Waste Code 8:	Not reported
Waste Code:	Not reported
Waste Code 10:	Not reported
Waste Code 11:	Not reported
Quantity:	00195
Units:	Pounds
Number of Containers:	001
Container Type:	Fiberboard or plastic drums, barrels, kegs
Handling Method:	Burn
Specific Gravity:	01.00

Click this hyperlink while viewing on your computer to access
127 additional NY MANIFEST: record(s) in the EDR Site Report.

AD224 **SABOSA REALTY CO. LLC** **UST FINDER** **1028599814**
North **2800 UNIVERSITY AVENUE** **N/A**
1/8-1/4 **BRONX, NY 10468**
0.150 mi.
794 ft. **Site 1 of 3 in cluster AD**

Relative: UST FINDER:
Higher

Object ID:	303830
Facility ID:	NY7308
Name:	SABOSA REALTY CO. LLC
Address:	2800 UNIVERSITY AVENUE
City,State,Zip:	BRONX, NY 10468
Address Match Type:	Not reported
Open USTs:	0
Closed USTs:	1
TOS USTs:	0
Population 1500ft:	17457
Private Wells 1500ft:	3
Within 100yr Floodplain:	No
Land Use:	Developed, Medium Intensity
Within SPA:	No
SPA PWS Facility ID:	Not reported
SPA Water Type:	Not reported

Actual:
158 ft.

SABOSA REALTY CO. LLC (Continued) **1028599814**

SPA Facility Type:	Not reported
SPA HUC12:	Not reported
Within WHPA:	No
WHPA PWS Facility ID:	Not reported
WHPA Water Type:	Not reported
WHPA Facility Type:	Not reported
WHPA HUC12:	Not reported
Facility Status:	Closed UST(s)
Date of Last Inspection:	Not reported
EPA Region:	2
Tribe:	Not reported
Coordinate Source:	State
X Coord:	-73.8991349999999
Y Coord:	40.871586
Latitude:	40.871586
Longitude:	-73.899135

UST FINDER:

Object ID:	1318821
Facility ID:	NY7308
Tank ID:	NY10016
Tank Status:	Closed
Installation Date:	1926/01/01 16:00:00+00
Removal Date:	Not reported
Tank Capacity:	2800
Substances:	Not reported
Tank Wall Type:	Not reported

AD225 **CON EDISON** **NY Spills** **S106383213**
North **2800 UNIVERSITY AV** **NY LEAD** **N/A**
1/8-1/4 **BRONX, NY 10458** **NY MANIFEST**
0.150 mi. **NY NYC LAND USE**
794 ft. **Site 2 of 3 in cluster AD**

Relative:
Higher

Actual:
158 ft.

SPILLS:

Name:	SABOSA REALITY
Address:	2800 UNIVERSITY AVE.
City,State,Zip:	BRONX, NY
Spill Number/Closed Date:	0313081 / 2005-11-28
Facility ID:	0313081
Facility Type:	ER
DER Facility ID:	164985
Site ID:	198241
DEC Region:	2
Spill Cause:	Equipment Failure
Spill Class:	C4
SWIS:	0301
Spill Date:	2004-02-27
Investigator:	JXPerezM
Referred To:	Not reported
Reported to Dept:	2004-02-27
CID:	406
Water Affected:	Not reported
Spill Source:	Commercial/Industrial
Spill Notifier:	Responsible Party
Cleanup Ceased:	Not reported
Cleanup Meets Std:	False

CON EDISON (Continued) **S106383213**

Last Inspection:	Not reported
Recommended Penalty:	False
UST Trust:	False
Remediation Phase:	0
Date Entered In Computer:	2004-02-27
Spill Record Last Update:	2005-11-28
Spiller Name:	BUILDING SUPERINTENDENT
Spiller Company:	SABOSA REALITY
Spiller Address:	2800 UNIVERSITY AVE.
Spiller Company:	001
Contact Name:	BUILDING SUPERINTENDENT
Latitude:	40.8713591
Longitude:	-73.8991947
DEC Memo:	Prior to Sept, 2004 data translation this spill Lead_DEC Field was DEMEO 3/10/2004 - Sangesland spoke with Rene from Eastmond. He said they opened up the walkway in 2 areas in front of the building along where the remote fill line ran. A 30 sqft area and a 70 sqft area were opened. 20 drums of contmainted soil pulled. Eastmond finished the excavation work on 3/10/04. End point samples were taken. When results come back, Eastmond will put together a closure report and submit it to DEC. 06/13/2005 - This spill case was reassigned from DEC (DEMEO) to PEREZ. 11/28/05 Spill closed. According to the contractor the clean-up of the area and the equipment repairs were completed. By J. Perez.
Remarks:	Fill line for the tank broke. Leak has been ongoing for a week. Were just notified today. Right now AL Eastman & sons is taking bags of dirt out of the contaminated trench. Would like DEC to come because the owner of spill sight would like to cut some corners and Eastman & Sons wants to be sure this is done correctly because they are the one's doing the cleanup.

All Materials:

Site ID:	198241
Operable Unit ID:	878328
Operable Unit:	01
Material ID:	498247
Material Code:	0002A
Material Name:	#4 fuel oil
Case No.:	Not reported
Material FA:	Petroleum
Quantity:	.00
Units:	L
Recovered:	.00
Resource Affected:	Soil
Oxygenate:	Not reported

Name:	BASMENT
Address:	2800 UNIVERSITY AVE
City,State,Zip:	BRONX, NY
Spill Number/Closed Date:	1205671 / 2012-09-17
Facility ID:	1205671
Facility Type:	ER
DER Facility ID:	422919

CON EDISON (Continued) **S106383213**

Site ID:	468633
DEC Region:	2
Spill Cause:	Equipment Failure
Spill Class:	D3
SWIS:	0301
Spill Date:	2012-09-06
Investigator:	RMPIPER
Referred To:	Not reported
Reported to Dept:	2012-09-06
CID:	Not reported
Water Affected:	Not reported
Spill Source:	Commercial/Industrial
Spill Notifier:	Other
Cleanup Ceased:	Not reported
Cleanup Meets Std:	False
Last Inspection:	Not reported
Recommended Penalty:	False
UST Trust:	False
Remediation Phase:	0
Date Entered In Computer:	2012-09-06
Spill Record Last Update:	2012-09-17
Spiller Name:	MARGRET OUTLAW
Spiller Company:	MARGRET OUTLAW
Spiller Address:	2800 UNIVERSITY AVE
Spiller Company:	999
Contact Name:	INV. CASTRO
Latitude:	40.8715480
Longitude:	-73.8991190
DEC Memo:	cross reference to 1204818. 1205671 closed and referred to 1204818.
Remarks:	Investigator was inspcting the basement to check if clean up had occured from a previous spill (1204818) and is reporting there is still 100 gal of fuel on the floor. Investigator is requesting contact with Spills.

All Materials:

Site ID:	468633
Operable Unit ID:	1218551
Operable Unit:	01
Material ID:	2216949
Material Code:	0003A
Material Name:	#6 fuel oil
Case No.:	Not reported
Material FA:	Petroleum
Quantity:	100.00
Units:	G
Recovered:	Not reported
Resource Affected:	Not reported
Oxygenate:	Not reported

Name:	BASEMENT
Address:	2800 UNIVERSITY AVE
City,State,Zip:	BRONX, NY
Spill Number/Closed Date:	1204818 / 2017-03-28
Facility ID:	1204818
Facility Type:	ER
DER Facility ID:	422029
Site ID:	467721

CON EDISON (Continued) **S106383213**

DEC Region:	2
Spill Cause:	Unknown
Spill Class:	D3
SWIS:	0301
Spill Date:	2012-08-13
Investigator:	RMPIPER
Referred To:	Not reported
Reported to Dept:	2012-08-13
CID:	Not reported
Water Affected:	Not reported
Spill Source:	Private Dwelling
Spill Notifier:	Other
Cleanup Ceased:	Not reported
Cleanup Meets Std:	False
Last Inspection:	Not reported
Recommended Penalty:	False
UST Trust:	False
Remediation Phase:	0
Date Entered In Computer:	2012-08-13
Spill Record Last Update:	2017-03-28
Spiller Name:	MARGARET OUTLAW
Spiller Company:	UNKOWN
Spiller Address:	2800 UNIVERSITY AVE/STRONG WEST 197 ST
Spiller Company:	999
Contact Name:	MARGARET OUTLAW
Latitude:	40.8715483
Longitude:	-73.8991191
DEC Memo:	08/14/12- Ryan Piper Responded to this site. Failure of line at boiler caused approx 200 gal of #6 oil to spill to boiler pit. This occurred on Friday 8/10/12. I instructed managing agent, Sabosa Realty, Fred ? to hire contractor immediately. Received call at 1030a from Riteway that they are repsonding to pumpout, powerwash pit. Hot water service will eventually be fixed to building residents. PBS# 2-206814 3/28/17- DEC Piper received cleanup documentation from Rite Way. Spill closed.
Remarks:	unknown if any resource affected - clean up pending

All Materials:

Site ID:	467721
Operable Unit ID:	1217664
Operable Unit:	01
Material ID:	2215957
Material Code:	0003A
Material Name:	#6 fuel oil
Case No.:	Not reported
Material FA:	Petroleum
Quantity:	Not reported
Units:	Not reported
Recovered:	Not reported
Resource Affected:	Sewer
Oxygenate:	Not reported

NYC LEAD:

CON EDISON (Continued) **S106383213**

Name:	Not reported
Address:	2800 UNIVERSITY AVENUE
City,State,Zip:	BRONX, NY 10468
Violation ID:	12900995
Building ID:	116717
Registration ID:	220957
Apartment:	35S
Story:	3
Class:	Most Serious
Inspection Date:	02/07/2019
Approved Date:	02/08/2019
Original Certify By Date:	03/16/2019
Original Correct By Date:	03/11/2019
New Certify By Date:	03/30/2019
New Correct By Date:	03/25/2019
Certified Date:	03/27/2019
Order Number:	617
NOV ID:	6388932
NOV Description:	SECTION 27-2056.6 ADM CODE - CORRECT THE LEAD-BASED PAINT HAZARD - PAINT THAT TESTED POSITIVE FOR LEAD CONTENT AND THAT IS PEELING OR ON A DETERIORATED SUBSURFACE - USING WORK PRACTICES SET FORTH IN 28 RCNY 11-06(B)(2) CEILING, EAST WALL, 1st WINDOW FRAME FROM EAST AT SOUTH WALL IN THE KITCHEN LOCATED AT APT 35S, 3rd STORY, 1st APARTMENT FROM SOUTH AT WEST
NOV Issued Date:	02/11/2019
Current Status ID:	19
Current Status:	VIOLATION CLOSED
Current Status Date:	05/07/2019

Name:	Not reported
Address:	2800 UNIVERSITY AVENUE
City,State,Zip:	BRONX, NY 10468
Violation ID:	12900996
Building ID:	116717
Registration ID:	220957
Apartment:	35S
Story:	3
Class:	Most Serious
Inspection Date:	02/07/2019
Approved Date:	02/08/2019
Original Certify By Date:	03/16/2019
Original Correct By Date:	03/11/2019
New Certify By Date:	03/30/2019
New Correct By Date:	03/25/2019
Certified Date:	03/27/2019
Order Number:	617
NOV ID:	6388932
NOV Description:	SECTION 27-2056.6 ADM CODE - CORRECT THE LEAD-BASED PAINT HAZARD - PAINT THAT TESTED POSITIVE FOR LEAD CONTENT AND THAT IS PEELING OR ON A DETERIORATED SUBSURFACE - USING WORK PRACTICES SET FORTH IN 28 RCNY 11-06(B)(2) 1st DOOR FRAME FROM SOUTH AT WEST WALL, 1st WINDOW FRAME FROM EAST AT SOUTH WALL, 2nd WINDOW FRAME FROM EAST AT SOUTH WALL IN THE 2nd ROOM FROM EAST LOCATED AT APT 35S, 3rd STORY, 1st APARTMENT FROM SOUTH AT WEST
NOV Issued Date:	02/11/2019
Current Status ID:	19
Current Status:	VIOLATION CLOSED

CON EDISON (Continued) **S106383213**

Current Status Date: 05/07/2019

Name: Not reported
Address: 2800 UNIVERSITY AVENUE
City,State,Zip: BRONX, NY 10468
Violation ID: 12900997
Building ID: 116717
Registration ID: 220957
Apartment: 35S
Story: 3
Class: Most Serious
Inspection Date: 02/07/2019
Approved Date: 02/08/2019
Original Certify By Date: 03/16/2019
Original Correct By Date: 03/11/2019
New Certify By Date: 03/30/2019
New Correct By Date: 03/25/2019
Certified Date: 03/27/2019
Order Number: 617
NOV ID: 6388932
NOV Description: SECTION 27-2056.6 ADM CODE - CORRECT THE LEAD-BASED PAINT HAZARD - PAINT THAT TESTED POSITIVE FOR LEAD CONTENT AND THAT IS PEELING OR ON A DETERIORATED SUBSURFACE - USING WORK PRACTICES SET FORTH IN 28 RCNY 11-06(B)(2) BASEBOARD AT NORTH WALL, 1st WINDOW FRAME FROM SOUTH AT WEST WALL IN THE 4th ROOM FROM EAST AT SOUTH LOCATED AT APT 35S, 3rd STORY, 1st APARTMENT FROM SOUTH AT WEST
NOV Issued Date: 02/11/2019
Current Status ID: 19
Current Status: VIOLATION CLOSED
Current Status Date: 05/07/2019

Name: Not reported
Address: 2800 UNIVERSITY AVENUE
City,State,Zip: BRONX, NY 10468
Violation ID: 12900998
Building ID: 116717
Registration ID: 220957
Apartment: 35S
Story: 3
Class: Most Serious
Inspection Date: 02/07/2019
Approved Date: 02/08/2019
Original Certify By Date: 03/16/2019
Original Correct By Date: 03/11/2019
New Certify By Date: 03/30/2019
New Correct By Date: 03/25/2019
Certified Date: 03/27/2019
Order Number: 617
NOV ID: 6388932
NOV Description: SECTION 27-2056.6 ADM CODE - CORRECT THE LEAD-BASED PAINT HAZARD - PAINT THAT TESTED POSITIVE FOR LEAD CONTENT AND THAT IS PEELING OR ON A DETERIORATED SUBSURFACE - USING WORK PRACTICES SET FORTH IN 28 RCNY 11-06(B)(2) 1st WINDOW FRAME FROM SOUTH AT WEST WALL IN THE 4th ROOM FROM EAST AT NORTH LOCATED AT APT 35S, 3rd STORY, 1st APARTMENT FROM SOUTH AT WEST
NOV Issued Date: 02/11/2019
Current Status ID: 19

CON EDISON (Continued) **S106383213**

Current Status: VIOLATION CLOSED
Current Status Date: 05/07/2019

Name: Not reported
Address: 2800 UNIVERSITY AVENUE
City,State,Zip: BRONX, NY 10468
Violation ID: 12900999
Building ID: 116717
Registration ID: 220957
Apartment: 35S
Story: 3
Class: Most Serious
Inspection Date: 02/07/2019
Approved Date: 02/08/2019
Original Certify By Date: 03/16/2019
Original Correct By Date: 03/11/2019
New Certify By Date: 03/30/2019
New Correct By Date: 03/25/2019
Certified Date: 03/27/2019
Order Number: 617
NOV ID: 6388932
NOV Description: SECTION 27-2056.6 ADM CODE - CORRECT THE LEAD-BASED PAINT HAZARD - PAINT THAT TESTED POSITIVE FOR LEAD CONTENT AND THAT IS PEELING OR ON A DETERIORATED SUBSURFACE - USING WORK PRACTICES SET FORTH IN 28 RCNY 11-06(B)(2) 1st CLOSET FROM WEST AT NORTH WALL DOOR, 1st CLOSET FROM WEST AT NORTH WALL DOOR FRAME, 2nd CLOSET FROM WEST AT NORTH WALL DOOR, 2nd CLOSET FROM WEST AT NORTH WALL DOOR FRAME, 3rd CLOSET FROM WEST AT NORTH WALL DOOR, 3rd CLOSET FROM WEST AT NORTH WALL DOOR FRAME, 1st DOOR FRAME FROM NORTH AT EAST WALL IN THE FOYER LOCATED AT APT 35S, 3rd STORY, 1st APARTMENT FROM SOUTH AT WEST
NOV Issued Date: 02/11/2019
Current Status ID: 19
Current Status: VIOLATION CLOSED
Current Status Date: 05/07/2019

Name: Not reported
Address: 2800 UNIVERSITY AVENUE
City,State,Zip: BRONX, NY 10468
Violation ID: 16824891
Building ID: 116717
Registration ID: 220957
Apartment: 53N
Story: 5
Class: Most Serious
Inspection Date: 04/03/2024
Approved Date: 04/03/2024
Original Certify By Date: 05/03/2024
Original Correct By Date: 04/28/2024
New Certify By Date: Not reported
New Correct By Date: Not reported
Certified Date: Not reported
Order Number: 617
NOV ID: 9041121
NOV Description: 27-2056.6 ADM CODE - CORRECT THE LEAD-BASED PAINT HAZARD - PAINT THAT TESTED POSITIVE FOR LEAD CONTENT AND THAT IS PEELING OR ON A DETERIORATED SUBSURFACE - USING WORK PRACTICES SET FORTH IN 28 RCNY 11-06(B)(2) NORTH WALL IN THE KITCHEN LOCATED AT APT 53N, 5th STORY,

CON EDISON (Continued) **S106383213**

2nd APARTMENT FROM EAST AT SOUTH
NOV Issued Date: 04/04/2024
Current Status ID: 2
Current Status: NOV SENT OUT
Current Status Date: 04/04/2024

Name: Not reported
Address: 2800 UNIVERSITY AVENUE
City,State,Zip: BRONX, NY 10468
Violation ID: 16824893
Building ID: 116717
Registration ID: 220957
Apartment: 53N
Story: 5
Class: Most Serious
Inspection Date: 04/03/2024
Approved Date: 04/03/2024
Original Certify By Date: 05/03/2024
Original Correct By Date: 04/28/2024
New Certify By Date: Not reported
New Correct By Date: Not reported
Certified Date: Not reported
Order Number: 617
NOV ID: 9041121
NOV Description: 27-2056.6 ADM CODE - CORRECT THE LEAD-BASED PAINT HAZARD - PAINT THAT TESTED POSITIVE FOR LEAD CONTENT AND THAT IS PEELING OR ON A DETERIORATED SUBSURFACE - USING WORK PRACTICES SET FORTH IN 28 RCNY 11-06(B)(2) EAST WALL IN THE 2nd ROOM FROM EAST AT NORTH LOCATED AT APT 53N, 5th STORY, 2nd APARTMENT FROM EAST AT SOUTH
NOV Issued Date: 04/04/2024
Current Status ID: 2
Current Status: NOV SENT OUT
Current Status Date: 04/04/2024

NY MANIFEST:
EPA ID: NYP004598140
Country: USA
Name: CON EDISON
Address: 2800 UNIVERSITY AV
Address 2: SB11969
City,State,Zip: BRONX, NY 10458
Zip 4: Not reported
Location Address 1: 2800 UNIVERSITY AV
Location Address 2: SB11969
Location City,State,Zip: BRONX, NY 10458
Location Zip 4: Not reported
Facility Status: Not reported
Total Tanks: Not reported
Code: BP

Mailing:
Mailing Name: CON EDISON
Mailing Contact: CON EDISON
Mailing Address 1: 4 IRVING PL
Mailing Address 2: 15TH FL
Mailing City,State,Zip: NEW YORK, NY 10003
Mailing Zip 4: Not reported

CON EDISON (Continued) **S106383213**

Mailing Country: USA
Mailing Phone: Not reported

Manifest Data:
Document ID: Not reported
Manifest Status: Not reported
Trans1 State ID: NJD003812047
Year: 2018
Trans2 State ID: Not reported
Generator Ship Date: 07/16/2014
Trans1 Recv Date: 07/16/2014
Trans2 Recv Date: Not reported
TSD Site Recv Date: 07/17/2014
Part A Recv Date: Not reported
Part B Recv Date: Not reported
Generator EPA ID: NYP004598140
Trans1 EPA ID: Not reported
Trans2 EPA ID: Not reported
TSDF ID 1: NJD991291105
TSDF ID 2: Not reported
Manifest Tracking Number: 002503585GBF
Import Indicator: N
Export Indicator: N
Discr Quantity Indicator: N
Discr Type Indicator: N
Discr Residue Indicator: N
Discr Partial Reject Indicator: N
Discr Full Reject Indicator: N
Manifest Ref Number: Not reported
Alt Facility RCRA ID: Not reported
Alt Facility Sign Date: Not reported
MGMT Method Type Code: H110
Waste Code a: LEAD
Waste Code b: Not reported
Waste Code c: Not reported
Waste Code e: Not reported
Waste Code f: Not reported
Waste Code g: Not reported
Waste Code 1: Not reported
Waste Code 2: Not reported
Waste Code 3: Not reported
Waste Code 4: Not reported
Waste Code 5: Not reported
Waste Code 6: Not reported
Quantity: 70
Units: Pounds
Number of Containers: 1
Container Type: Cargo tanks (tank trucks)
Handling Method: Treat
Specific Gravity: 1

NYC LAND USE:
Name: Not reported
Address: 2800 UNIVERSITY AVENUE
City,State,Zip: BRONX, NY 10468

CON EDISON (Continued) **S106383213**

Latitude:	40.8716130
Longitude:	-73.8988636
Type Of Ownership Code:	Not reported
Owner Name:	SABOSA REALTY CO LL
Borough:	BX
Tax Block:	3249
Tax Lot:	46
Community District:	208
Census Tract 2020:	2026702
Census Block 2020:	20267026000
Census Tract 2010:	267.02
Census Block 2010:	6000
School District:	10
City Council District:	14
Fire Company:	E081
Police Precinct:	50
Health Center District:	21
Health Area:	320
Sanitation District Boro:	2
Sanitation District Number:	08
Sanitation Subsection:	1B
Zoning District 1:	R6: Residential Districts
Zoning District 2:	Not reported
Zoning District 3:	Not reported
Zoning District 4:	Not reported
Commercial Overlay 1:	Not reported
Commercial Overlay 2:	Not reported
Special Purpose District 1:	Not reported
Special Purpose District 2:	Not reported
Special Purpose District 3:	Not reported
Limited Height District:	Not reported
Spill Boundary Indicator:	N
Building Class:	C1: WALK UP APARTMENTS - Over Six Families Without Stores
Land Use Category:	Multi-Family Walk-Up Buildings
Number Of Easements:	0
Lot Area:	16050
Total Building Floor Area:	71550
Commercial Floor Area:	0
Residential Floor Area:	71550
Office Floor Area:	0
Retail Floor Area:	0
Garage Floor Area:	0
Storage Floor Area:	0
Factory Floor Area:	0
Other Floor Area:	0
Total Building Floor Area Source Code:	2
Number Of Buildings:	1
Number Of Floors:	5.0000000
Residential Units:	60
Total Units:	60
Lot Frontage:	159.3300000
Lot Depth:	100.3300000
Building Frontage:	159.0000000
Building Depth:	90.0000000
Extension Code:	N
Proximity Code:	0
Irregular Lot Code:	Y

CON EDISON (Continued) **S106383213**

Lot Type:	3
Basement Type/Grade:	0
Assessed Land Value:	216900.00000
Assessed Total Value:	1624050.00000
Exempt Total Value:	0.00000
Year Built:	1926
Year Altered 1:	0
Year Altered 2:	0
Historic District Name:	Not reported
Landmark Status:	Not reported
Built Floor Area Ratio:	4.46000000000
Maximum Allowable Residential Far:	2.43000000000
Maximum Allowable Commercial Far:	0.00000000000
Maximum Allowable Community Facility Far:	4.80000000000
Boro Code:	2
Borough, Tax Block and Lot:	2032490046.00000000
Condominium Number:	Not reported
Census Tract 2:	026702
X Coordinate:	1012221
Y Coordinate:	256846
Zoning Map #:	1d
Zoning Map Code:	Not reported
Sanborn Map #:	213 019
Tax Map #:	21201
E-designation Number:	Not reported
Apportionment BBL:	Not reported
Apportionment Date:	Not reported
Pluto ??? Dtm Base Map Indicator:	1
2007 Flood Insurance Rate Map Indicator:	Not reported
2015 Preliminary Flood Insurance Rate Map Indicator:	Not reported
Version Number:	24v1.1
Changed By DCP:	Not reported

U226 **2701 WEBB AVE** **NY LTANKS** **S102672049**
WNW **2701 WEBB AVE** **NY Spills** **N/A**
1/8-1/4 **BRONX, NY**
0.151 mi.
795 ft. **Site 3 of 5 in cluster U**

Relative: **Higher**

Actual: **162 ft.**

LTANKS:

Name:	2701 WEBB AVE
Address:	2701 WEBB AVE
City,State,Zip:	BRONX, NY
Spill Number/Closed Date:	9211049 / 1992-12-23
Facility ID:	9211049
Site ID:	201973
Spill Date:	1992-12-23
Spill Cause:	Tank Overfill
Spill Source:	Institutional, Educational, Gov., Other
Spill Class:	C3
Cleanup Ceased:	1992-12-23
SWIS:	0301
Investigator:	CAMMISA
Referred To:	Not reported
Reported to Dept:	1992-12-23
CID:	Not reported
Water Affected:	Not reported
Spill Notifier:	Other

2701 WEBB AVE (Continued) **S102672049**

Last Inspection:	Not reported
Recommended Penalty:	False
Meets Standard:	True
UST Involvement:	False
Remediation Phase:	0
Date Entered In Computer:	1992-12-24
Spill Record Last Update:	2004-09-30
Spiller Name:	Not reported
Spiller Company:	Not reported
Spiller Address:	Not reported
Spiller County:	001
Spiller Contact:	Not reported
Spiller Phone:	Not reported
Spiller Extention:	Not reported
DEC Region:	2
DER Facility ID:	168011
Latitude:	40.8697460
Longitude:	-73.9019627
DEC Memo:	Not reported
Remarks:	CLEAN UP CREW IS ON WAY ,DELIVERED FUEL DRIVER OVERFILLED,SPILL IS IN PROCESS OF BEING CLEANED UP

All Materials:

Site ID:	201973
Operable Unit ID:	978010
Operable Unit:	01
Material ID:	404477
Material Code:	0001A
Material Name:	#2 fuel oil
Case No.:	Not reported
Material FA:	Petroleum
Quantity:	4.00
Units:	G
Recovered:	.00
Resource Affected:	Soil
Oxygenate:	Not reported

SPILLS:

Name:	CEMENT IN BOILER ROOM
Address:	2701 WEBB AVENUE
City,State,Zip:	BRONX, NY
Spill Number/Closed Date:	9911476 / 2003-03-20
Facility ID:	9911476
Facility Type:	ER
DER Facility ID:	177578
Site ID:	214326
DEC Region:	2
Spill Cause:	Other
Spill Class:	B3
SWIS:	0301
Spill Date:	2000-01-02
Investigator:	SACCACIO
Referred To:	Not reported
Reported to Dept:	2000-01-02
CID:	255
Water Affected:	Not reported

2701 WEBB AVE (Continued) **S102672049**

Spill Source:	Private Dwelling
Spill Notifier:	Other
Cleanup Ceased:	Not reported
Cleanup Meets Std:	False
Last Inspection:	Not reported
Recommended Penalty:	False
UST Trust:	False
Remediation Phase:	0
Date Entered In Computer:	2000-01-02
Spill Record Last Update:	2003-03-20
Spiller Name:	MIKE GOLDBERG
Spiller Company:	1231 INC.
Spiller Address:	5600 A BROADWAY
Spiller Company:	001
Contact Name:	JIM CAREY
Latitude:	40.8697460
Longitude:	-73.9019627
DEC Memo:	Not reported
Remarks:	ABANDONED FILL LINE NOT SEALED PROPERLY - THIS IS AN APARTMENT BUILDING - BUILDING IS AT FAULT - PETROLEUM TANK CLEANERS HAVE BEEN CALLED AND ARE RESPONDING WITH VACUUM TRUCK AND SPILL CREW

All Materials:

Site ID:	214326
Operable Unit ID:	1090165
Operable Unit:	01
Material ID:	296934
Material Code:	0001A
Material Name:	#2 fuel oil
Case No.:	Not reported
Material FA:	Petroleum
Quantity:	597.00
Units:	G
Recovered:	.00
Resource Affected:	Soil
Oxygenate:	Not reported

AE227 **CON ED** **NY MANIFEST** **S118086899**
NNW **F/O 2796 CLAFLIN AVE** **N/A**
1/8-1/4 **BRONX, NY 10468**
0.151 mi.
795 ft. **Site 1 of 4 in cluster AE**

Relative: **Higher**

Actual: **163 ft.**

NY MANIFEST:

EPA ID:	NYP004267786
Country:	USA
Name:	CON ED
Address:	F/O 2796 CLAFLIN AVE
Address 2:	SB 21590
City,State,Zip:	BRONX, NY 10468
Zip 4:	Not reported
Location Address 1:	F/O 2796 CLAFLIN AVE
Location Address 2:	SB 21590
Location City,State,Zip:	BRONX, NY 10468
Location Zip 4:	Not reported
Facility Status:	Not reported
Total Tanks:	Not reported

CON ED (Continued) **S118086899**

Code: BP

Mailing:
Mailing Name: CON ED
Mailing Contact: TOM TEELING
Mailing Address 1: 4 IRVING PLACE - 15TH FLOOR
Mailing Address 2: Not reported
Mailing City,State,Zip: NEW YORK, NY 10003
Mailing Zip 4: Not reported
Mailing Country: USA
Mailing Phone: 2124603770

Manifest Data:
Document ID: Not reported
Manifest Status: Not reported
Trans1 State ID: NYD006982359
Year: 2018
Trans2 State ID: Not reported
Generator Ship Date: 04/14/2015
Trans1 Recv Date: 04/14/2015
Trans2 Recv Date: Not reported
TSD Site Recv Date: 04/14/2015
Part A Recv Date: Not reported
Part B Recv Date: Not reported
Generator EPA ID: NYP004267786
Trans1 EPA ID: Not reported
Trans2 EPA ID: Not reported
TSDF ID 1: NJD002200046
TSDF ID 2: Not reported
Manifest Tracking Number: 014085141JJK
Import Indicator: N
Export Indicator: N
Discr Quantity Indicator: N
Discr Type Indicator: N
Discr Residue Indicator: N
Discr Partial Reject Indicator: N
Discr Full Reject Indicator: N
Manifest Ref Number: Not reported
Alt Facility RCRA ID: Not reported
Alt Facility Sign Date: Not reported
MGMT Method Type Code: H110
Waste Code a: LEAD
Waste Code b: Not reported
Waste Code c: Not reported
Waste Code e: Not reported
Waste Code f: Not reported
Waste Code g: Not reported
Waste Code 1: Not reported
Waste Code 2: Not reported
Waste Code 3: Not reported
Waste Code 4: Not reported
Waste Code 5: Not reported
Waste Code 6: Not reported
Quantity: 150
Units: Pounds
Number of Containers: 1
Container Type: Cargo tanks (tank trucks)

CON ED (Continued) **S118086899**

Handling Method: Treat
Specific Gravity: 1

X228 **VAULT # 5030** **NY Spills** **S109062473**
West **KINGSBRIDGE R0AD & WEBB** **N/A**
1/8-1/4 **BRONX, NY**
0.152 mi.
804 ft. **Site 7 of 9 in cluster X**

Relative:
Higher

Actual:
159 ft.

SPILLS:

Name:	VAULT # 5030
Address:	KINGSBRIDGE R0AD & WEBB
City,State,Zip:	BRONX, NY
Spill Number/Closed Date:	0801322 / 2008-05-19
Facility ID:	0801322
Facility Type:	ER
DER Facility ID:	346662
Site ID:	397224
DEC Region:	2
Spill Cause:	Unknown
Spill Class:	C4
SWIS:	0301
Spill Date:	2008-05-02
Investigator:	gdbreen
Referred To:	Not reported
Reported to Dept:	2008-05-02
CID:	444
Water Affected:	Not reported
Spill Source:	Commercial/Industrial
Spill Notifier:	Responsible Party
Cleanup Ceased:	Not reported
Cleanup Meets Std:	False
Last Inspection:	Not reported
Recommended Penalty:	False
UST Trust:	Not reported
Remediation Phase:	0
Date Entered In Computer:	2008-05-02
Spill Record Last Update:	2008-05-19
Spiller Name:	ERTSDESK
Spiller Company:	CON EDISON
Spiller Address:	KINGS BRIDGE RD & WEBB
Spiller Company:	999
Contact Name:	ERTSDESK
Latitude:	Not reported
Longitude:	Not reported
DEC Memo:	05/19/08 - See eDocs for Con Ed report detailing cleanup and closure. 211157. see eDocs
Remarks:	CONED # 211157 NRC#869690

All Materials:

Site ID:	397224
Operable Unit ID:	1154188
Operable Unit:	01
Material ID:	2144984
Material Code:	0066A
Material Name:	unknown petroleum
Case No.:	Not reported

VAULT # 5030 (Continued) **S109062473**

Material FA:	Petroleum
Quantity:	2.00
Units:	G
Recovered:	.00
Resource Affected:	Soil
Oxygenate:	Not reported

X229 **MANHOLE #17271** **NY Spills** **S104193329**
West **W KINGSBRIDGE RD/WEBB AVE** **N/A**
1/8-1/4 **BRONX, NY**
0.152 mi.
804 ft. **Site 8 of 9 in cluster X**

Relative:
Higher

Actual:
159 ft.

SPILLS:

Name:	MANHOLE #17271
Address:	W KINGSBRIDGE RD/WEBB AVE
City,State,Zip:	BRONX, NY
Spill Number/Closed Date:	9905060 / 2002-04-04
Facility ID:	9905060
Facility Type:	ER
DER Facility ID:	114357
Site ID:	132870
DEC Region:	2
Spill Cause:	Equipment Failure
Spill Class:	C4
SWIS:	0301
Spill Date:	1999-07-28
Investigator:	CAENGELH
Referred To:	Not reported
Reported to Dept:	1999-07-28
CID:	252
Water Affected:	Not reported
Spill Source:	Commercial/Industrial
Spill Notifier:	Responsible Party
Cleanup Ceased:	Not reported
Cleanup Meets Std:	False
Last Inspection:	Not reported
Recommended Penalty:	False
UST Trust:	False
Remediation Phase:	0
Date Entered In Computer:	1999-07-28
Spill Record Last Update:	2002-04-04
Spiller Name:	MIKE CESARE
Spiller Company:	MANHOLE #17271
Spiller Address:	W KINGSBRIDGE RD/WEBB AVE
Spiller Company:	001
Contact Name:	MIKE CESARE
Latitude:	Not reported
Longitude:	Not reported
DEC Memo:	Prior to Sept, 2004 data translation this spill Lead_DEC Field was ENGELHARDT
Remarks:	CLEANUP HAS STARTED-BEING HANDLED AS 50 TO 499 PPM PCB CON ED #126884

All Materials:

Site ID:	132870
Operable Unit ID:	1079502
Operable Unit:	01

MANHOLE #17271 (Continued) **S104193329**

Material ID:	569160
Material Code:	0541A
Material Name:	dielectric fluid
Case No.:	Not reported
Material FA:	Petroleum
Quantity:	.00
Units:	G
Recovered:	.00
Resource Affected:	Soil
Oxygenate:	Not reported

AF230 **MH 16973** **NY Spills** **S107410105**
South **JEROME AV/EAST 192ND ST** **N/A**
1/8-1/4 **BRONX, NY**
0.152 mi.
804 ft. **Site 1 of 6 in cluster AF**

Relative: **Lower**

Actual: **126 ft.**

SPILLS:

Name:	MH 16973
Address:	JEROME AV/EAST 192ND ST
City,State,Zip:	BRONX, NY
Spill Number/Closed Date:	0008397 / 2001-02-08
Facility ID:	0008397
Facility Type:	ER
DER Facility ID:	61798
Site ID:	64067
DEC Region:	2
Spill Cause:	Unknown
Spill Class:	C4
SWIS:	0301
Spill Date:	2000-10-18
Investigator:	OKWUOHA
Referred To:	Not reported
Reported to Dept:	2000-10-18
CID:	270
Water Affected:	Not reported
Spill Source:	Unknown
Spill Notifier:	Affected Persons
Cleanup Ceased:	Not reported
Cleanup Meets Std:	False
Last Inspection:	Not reported
Recommended Penalty:	False
UST Trust:	False
Remediation Phase:	0
Date Entered In Computer:	2000-10-18
Spill Record Last Update:	2001-04-02
Spiller Name:	Not reported
Spiller Company:	UNKNOWN
Spiller Address:	Not reported
Spiller Company:	999
Contact Name:	CALLER
Latitude:	Not reported
Longitude:	Not reported
DEC Memo:	Not reported
Remarks:	no sewers or waterways clean up pending samples

All Materials:

MH 16973 (Continued) **S107410105**

Site ID:	64067
Operable Unit ID:	828987
Operable Unit:	01
Material ID:	545906
Material Code:	0066A
Material Name:	unknown petroleum
Case No.:	Not reported
Material FA:	Petroleum
Quantity:	1.00
Units:	G
Recovered:	.00
Resource Affected:	Soil
Oxygenate:	Not reported

Y231 **CON EDISON** **NY MANIFEST** **S121967434**
NW **2739 WEBB AVE** **N/A**
1/8-1/4 **BRONX, NY 10468**
0.152 mi.
804 ft. **Site 4 of 7 in cluster Y**

Relative:
Higher

Actual:
162 ft.

NY MANIFEST:

EPA ID:	NYP004923825
Country:	USA
Name:	CON EDISON
Address:	2739 WEBB AVE
Address 2:	Not reported
City,State,Zip:	BRONX, NY 10468
Zip 4:	Not reported
Location Address 1:	2739 WEBB AVE
Location Address 2:	Not reported
Location City,State,Zip:	BRONX, NY 10468
Location Zip 4:	Not reported
Facility Status:	Not reported
Total Tanks:	Not reported
Code:	BP

Mailing:

Mailing Name:	CON EDISON
Mailing Contact:	CON EDISON
Mailing Address 1:	4 IRVING PL
Mailing Address 2:	Not reported
Mailing City,State,Zip:	NEW YORK, NY 10003
Mailing Zip 4:	Not reported
Mailing Country:	USA
Mailing Phone:	Not reported

AF232 **MANHOLE #16969** **NY Spills** **S104880470**
South **JEROME AV & W 192ND ST** **N/A**
1/8-1/4 **BRONX, NY**
0.154 mi.
812 ft. **Site 2 of 6 in cluster AF**

Relative:
Lower

Actual:
126 ft.

SPILLS:

Name:	MANHOLE #16969
Address:	JEROME AV & W 192ND ST
City,State,Zip:	BRONX, NY
Spill Number/Closed Date:	0009368 / 2000-11-29
Facility ID:	0009368
Facility Type:	ER
DER Facility ID:	222271
Site ID:	273125
DEC Region:	2
Spill Cause:	Unknown
Spill Class:	C4
SWIS:	0301
Spill Date:	2000-11-14
Investigator:	OKWUOHA
Referred To:	Not reported
Reported to Dept:	2000-11-14
CID:	390
Water Affected:	Not reported
Spill Source:	Unknown
Spill Notifier:	Local Agency
Cleanup Ceased:	Not reported
Cleanup Meets Std:	False
Last Inspection:	Not reported
Recommended Penalty:	False
UST Trust:	False
Remediation Phase:	0
Date Entered In Computer:	2000-11-14
Spill Record Last Update:	2000-11-30
Spiller Name:	UNKNOWN
Spiller Company:	Unknown
Spiller Address:	UNKNOWN
Spiller Company:	999
Contact Name:	CHARLIE MCCARTHY
Latitude:	Not reported
Longitude:	Not reported
DEC Memo:	Not reported
Remarks:	1 pt on 100 gals of water - sample taken clean up peding lab results con ed #134372

All Materials:

Site ID:	273125
Operable Unit ID:	831660
Operable Unit:	01
Material ID:	555723
Material Code:	0066A
Material Name:	unknown petroleum
Case No.:	Not reported
Material FA:	Petroleum
Quantity:	1.00
Units:	G
Recovered:	.00
Resource Affected:	Soil
Oxygenate:	Not reported

AF233 **CONSOLDIATED EDISON** **NY MANIFEST** **1009242880**
South **192ND ST & JEROME AVE** **N/A**
1/8-1/4 **BRONX, NY**
0.154 mi.
812 ft. **Site 3 of 6 in cluster AF**

Relative:
Lower

Actual:
126 ft.

NY MANIFEST:

EPA ID:	NYP004121588
Country:	USA
Name:	CONSOLDIATED EDISON
Address:	192ND ST & JEROME AVE
Address 2:	Not reported
City,State,Zip:	BRONX, NY
Zip 4:	Not reported
Location Address 1:	192ND ST & JEROME AVE
Location Address 2:	Not reported
Location City,State,Zip:	BRONX, NY
Location Zip 4:	Not reported
Facility Status:	Not reported
Total Tanks:	Not reported
Code:	BP

Mailing:

Mailing Name:	CONSOLDIATED EDISON
Mailing Contact:	FRANKLIN MURRAY
Mailing Address 1:	4 IRVING PLACE RM 828
Mailing Address 2:	Not reported
Mailing City,State,Zip:	NEW YORK, NY 10003
Mailing Zip 4:	Not reported
Mailing Country:	USA
Mailing Phone:	2124602808

Manifest Data:

Document ID:	NJA5077837
Manifest Status:	Not reported
Trans1 State ID:	S5811
Year:	2004
Trans2 State ID:	Not reported
Generator Ship Date:	06/14/2004
Trans1 Recv Date:	06/14/2004
Trans2 Recv Date:	Not reported
TSD Site Recv Date:	06/14/2004
Part A Recv Date:	Not reported
Part B Recv Date:	Not reported
Generator EPA ID:	NYP004121588
Trans1 EPA ID:	NJ0000027193
Trans2 EPA ID:	Not reported
TSDF ID 1:	NJD002200046
TSDF ID 2:	Not reported
Manifest Tracking Number:	Not reported
Import Indicator:	Not reported
Export Indicator:	Not reported
Discr Quantity Indicator:	Not reported
Discr Type Indicator:	Not reported
Discr Residue Indicator:	Not reported
Discr Partial Reject Indicator:	Not reported
Discr Full Reject Indicator:	Not reported
Manifest Ref Number:	Not reported
Alt Facility RCRA ID:	Not reported

CONSOLDIATED EDISON (Continued) **1009242880**

Alt Facility Sign Date:	Not reported
MGMT Method Type Code:	Not reported
Waste Code 1:	LEAD
Waste Code 2:	Not reported
Waste Code 3:	Not reported
Waste Code 4:	Not reported
Waste Code 5:	Not reported
Waste Code 6:	Not reported
Quantity:	00623
Units:	Gallons (liquids only)
Number of Containers:	001
Container Type:	Cargo tanks (tank trucks)
Handling Method:	Treat
Specific Gravity:	01.00

AF234 **CONSOLIDATED EDISON OF NY** **NJ MANIFEST** **S107610159**
South **192 ST & JEROME AVE** **N/A**
1/8-1/4 **BRONX, NY 10401**
0.154 mi.
812 ft. **Site 4 of 6 in cluster AF**

Relative: **Lower**

Actual: **126 ft.**

NJ MANIFEST:

EPA ID:	NYP004121588
Name:	CONSOLIDATED EDISON OF NY
Address:	192 ST & JEROME AVE
City,State,Zip:	BRONX, NY 10401
County:	Not reported
Mailing Address:	511 THEODORE FREMD AVE
Mailing City,State,Zip:	RYE 10580
Telephone:	9149256219
Emergency Telephone:	Not reported
Contact:	JIM MCCADE
Comments:	Not reported
SIC Code:	Not reported
County:	00
Municipal:	00
Previous EPAID:	Not reported
Generator Flag:	X
Transporter Flag:	Not reported
TSDF Flag:	Not reported
Name Change:	Not reported
Date Change:	Not reported

Manifest Data:

EPA ID:	NYP004121588
Manifest Number:	NJA5077837
Date Shipped:	06/14/2004
TSDF EPA ID:	NJD002200046
Transporter EPA ID:	NJ0000027193
Transporter 2 EPA ID:	Not reported
Transporter 3 EPA ID:	Not reported
Transporter 4 EPA ID:	Not reported
Transporter 5 EPA ID:	Not reported
Transporter 6 EPA ID:	Not reported
Transporter 7 EPA ID:	Not reported
Transporter 8 EPA ID:	Not reported
Transporter 9 EPA ID:	Not reported

CONSOLIDATED EDISON OF NY (Continued) **S107610159**

Transporter 10 EPA ID:	Not reported
Date Trans1 Transported Waste:	06/14/2004
Date Trans2 Transported Waste:	Not reported
Date Trans3 Transported Waste:	Not reported
Date Trans4 Transported Waste:	Not reported
Date Trans5 Transported Waste:	Not reported
Date Trans6 Transported Waste:	Not reported
Date Trans7 Transported Waste:	Not reported
Date Trans8 Transported Waste:	Not reported
Date Trans9 Transported Waste:	Not reported
Date Trans10 Transported Waste:	Not reported
Date TSDF Received Waste:	06/14/2004
TSDF EPA Facility Name:	Not reported
QTY Units:	Not reported
Transporter SEQ ID:	Not reported
Transporter-1 Date:	Not reported
Waste SEQ ID:	Not reported
Waste Type Code 2:	Not reported
Waste Type Code 3:	Not reported
Waste Type Code 4:	Not reported
Waste Type Code 5:	Not reported
Waste Type Code 6:	Not reported
Date Accepted:	Not reported
Manifest Discrepancy Type:	Not reported
Data Entry Number:	06280421
Was Load Rejected:	N
Reason Load Was Rejected:	Not reported

AF235 **CON EDISON** **NY MANIFEST** **S117319348**
South **W 192ND ST & JEROME AVE** **N/A**
1/8-1/4 **BRONX, NY**
0.154 mi.
812 ft. **Site 5 of 6 in cluster AF**

Relative: **Lower**
Actual: **126 ft.**

NY MANIFEST:

EPA ID:	NYP004670733
Country:	USA
Name:	CON EDISON
Address:	W 192ND ST & JEROME AVE
Address 2:	MH 16969
City,State,Zip:	BRONX, NY
Zip 4:	Not reported
Location Address 1:	W 192ND ST & JEROME AVE
Location Address 2:	MH 16969
Location City,State,Zip:	BRONX, NY
Location Zip 4:	Not reported
Facility Status:	Not reported
Total Tanks:	Not reported
Code:	BP

Mailing:

Mailing Name:	CON EDISON
Mailing Contact:	CON EDISON
Mailing Address 1:	4 IRVING PL 15TH FL
Mailing Address 2:	Not reported
Mailing City,State,Zip:	NEW YORK, NY 10003
Mailing Zip 4:	Not reported

CON EDISON (Continued) **S117319348**

Mailing Country: USA
Mailing Phone: 2124603770

Manifest Data:
Document ID: Not reported
Manifest Status: Not reported
Trans1 State ID: NJD003812047
Year: 2018
Trans2 State ID: Not reported
Generator Ship Date: 10/02/2014
Trans1 Recv Date: 10/02/2014
Trans2 Recv Date: Not reported
TSD Site Recv Date: 10/06/2014
Part A Recv Date: Not reported
Part B Recv Date: Not reported
Generator EPA ID: NYP004670733
Trans1 EPA ID: Not reported
Trans2 EPA ID: Not reported
TSDF ID 1: NJD991291105
TSDF ID 2: Not reported
Manifest Tracking Number: 002564187GBF
Import Indicator: N
Export Indicator: N
Discr Quantity Indicator: N
Discr Type Indicator: N
Discr Residue Indicator: N
Discr Partial Reject Indicator: N
Discr Full Reject Indicator: N
Manifest Ref Number: Not reported
Alt Facility RCRA ID: Not reported
Alt Facility Sign Date: Not reported
MGMT Method Type Code: H110
Waste Code a: LEAD
Waste Code b: Not reported
Waste Code c: Not reported
Waste Code e: Not reported
Waste Code f: Not reported
Waste Code g: Not reported
Waste Code 1: Not reported
Waste Code 2: Not reported
Waste Code 3: Not reported
Waste Code 4: Not reported
Waste Code 5: Not reported
Waste Code 6: Not reported
Quantity: 1000
Units: Pounds
Number of Containers: 1
Container Type: Cargo tanks (tank trucks)
Handling Method: Treat
Specific Gravity: 1

U236
WNW
1/8-1/4
0.155 mi.
819 ft.

2725 WEBB AVENUE
BRONX, NY 10468

Site 4 of 5 in cluster U

NY Spills **S102239583**
NY LEAD **N/A**
NY NYC LAND USE

Relative:
Higher

Actual:
161 ft.

SPILLS:

Name:	2725 WEBB AVE
Address:	2725 WEBB AVE
City,State,Zip:	BRONX, NY
Spill Number/Closed Date:	9516851 / 1996-04-01
Facility ID:	9516851
Facility Type:	ER
DER Facility ID:	147095
Site ID:	174960
DEC Region:	2
Spill Cause:	Human Error
Spill Class:	C3
SWIS:	0301
Spill Date:	1996-03-30
Investigator:	MMMULQUE
Referred To:	Not reported
Reported to Dept:	1996-03-30
CID:	322
Water Affected:	Not reported
Spill Source:	Institutional, Educational, Gov., Other
Spill Notifier:	Other
Cleanup Ceased:	Not reported
Cleanup Meets Std:	False
Last Inspection:	Not reported
Recommended Penalty:	False
UST Trust:	False
Remediation Phase:	0
Date Entered In Computer:	1996-03-30
Spill Record Last Update:	1996-04-03
Spiller Name:	Not reported
Spiller Company:	SUPER AT 2725
Spiller Address:	2725 WEBB AVE
Spiller Company:	001
Contact Name:	Not reported
Latitude:	40.8701756
Longitude:	-73.9016708
DEC Memo:	Prior to Sept, 2004 data translation this spill Lead_DEC Field was MULQUEEN
Remarks:	super orderer 3000 gal, tank overfilled around 2000.

All Materials:

Site ID:	174960
Operable Unit ID:	1031406
Operable Unit:	01
Material ID:	353364
Material Code:	0003A
Material Name:	#6 fuel oil
Case No.:	Not reported
Material FA:	Petroleum
Quantity:	5.00
Units:	G
Recovered:	5.00
Resource Affected:	Soil
Oxygenate:	Not reported

(Continued) **S102239583**

NYC LEAD:

Name:	Not reported
Address:	2725 WEBB AVENUE
City,State,Zip:	BRONX, NY 10468
Violation ID:	14705200
Building ID:	120384
Registration ID:	220907
Apartment:	5A
Story:	6
Class:	Most Serious
Inspection Date:	11/17/2021
Approved Date:	11/26/2021
Original Certify By Date:	12/28/2021
Original Correct By Date:	12/23/2021
New Certify By Date:	Not reported
New Correct By Date:	Not reported
Certified Date:	Not reported
Order Number:	616
NOV ID:	7559127
NOV Description:	SECTION 27-2056.6 ADM CODE - CORRECT THE LEAD-BASED PAINT HAZARD - PRESUMED LEAD PAINT THAT IS PEELING OR ON A DETERIORATED SUBSURFACE USING WORK PRACTICES SET FORTH IN 28 RCNY 11-06(B)(2) CEILING IN THE 1st ROOM FROM EAST AT SOUTH LOCATED AT APT 5A, 6th STORY, 1st APARTMENT FROM NORTH AT EAST , SECTION ''2725''
NOV Issued Date:	11/29/2021
Current Status ID:	19
Current Status:	VIOLATION CLOSED
Current Status Date:	12/14/2021

Name:	Not reported
Address:	2725 WEBB AVENUE
City,State,Zip:	BRONX, NY 10468
Violation ID:	14705201
Building ID:	120384
Registration ID:	220907
Apartment:	5A
Story:	6
Class:	Most Serious
Inspection Date:	11/17/2021
Approved Date:	11/26/2021
Original Certify By Date:	12/28/2021
Original Correct By Date:	12/23/2021
New Certify By Date:	Not reported
New Correct By Date:	Not reported
Certified Date:	Not reported
Order Number:	616
NOV ID:	7559127
NOV Description:	SECTION 27-2056.6 ADM CODE - CORRECT THE LEAD-BASED PAINT HAZARD - PRESUMED LEAD PAINT THAT IS PEELING OR ON A DETERIORATED SUBSURFACE USING WORK PRACTICES SET FORTH IN 28 RCNY 11-06(B)(2) SOUTH WALL IN THE KITCHEN LOCATED AT APT 5A, 6th STORY, 1st APARTMENT FROM NORTH AT EAST , SECTION ''2725''
NOV Issued Date:	11/29/2021
Current Status ID:	19
Current Status:	VIOLATION CLOSED
Current Status Date:	12/14/2021

(Continued) **S102239583**

Name:	Not reported
Address:	2725 WEBB AVENUE
City,State,Zip:	BRONX, NY 10468
Violation ID:	14705199
Building ID:	120384
Registration ID:	220907
Apartment:	5A
Story:	6
Class:	Most Serious
Inspection Date:	11/17/2021
Approved Date:	11/26/2021
Original Certify By Date:	12/28/2021
Original Correct By Date:	12/23/2021
New Certify By Date:	Not reported
New Correct By Date:	Not reported
Certified Date:	Not reported
Order Number:	616
NOV ID:	7559127
NOV Description:	SECTION 27-2056.6 ADM CODE - CORRECT THE LEAD-BASED PAINT HAZARD - PRESUMED LEAD PAINT THAT IS PEELING OR ON A DETERIORATED SUBSURFACE USING WORK PRACTICES SET FORTH IN 28 RCNY 11-06(B)(2) EAST WALL IN THE 1st ROOM FROM EAST AT NORTH LOCATED AT APT 5A, 6th STORY, 1st APARTMENT FROM NORTH AT EAST , SECTION ''2725''
NOV Issued Date:	11/29/2021
Current Status ID:	19
Current Status:	VIOLATION CLOSED
Current Status Date:	12/14/2021

Name:	Not reported
Address:	2725 WEBB AVENUE
City,State,Zip:	BRONX, NY 10468
Violation ID:	14705202
Building ID:	120384
Registration ID:	220907
Apartment:	5A
Story:	6
Class:	Most Serious
Inspection Date:	11/17/2021
Approved Date:	11/26/2021
Original Certify By Date:	12/28/2021
Original Correct By Date:	12/23/2021
New Certify By Date:	Not reported
New Correct By Date:	Not reported
Certified Date:	Not reported
Order Number:	616
NOV ID:	7559127
NOV Description:	SECTION 27-2056.6 ADM CODE - CORRECT THE LEAD-BASED PAINT HAZARD - PRESUMED LEAD PAINT THAT IS PEELING OR ON A DETERIORATED SUBSURFACE USING WORK PRACTICES SET FORTH IN 28 RCNY 11-06(B)(2) CEILING IN THE 2nd ROOM FROM EAST AT SOUTH LOCATED AT APT 5A, 6th STORY, 1st APARTMENT FROM NORTH AT EAST , SECTION ''2725''
NOV Issued Date:	11/29/2021
Current Status ID:	19
Current Status:	VIOLATION CLOSED
Current Status Date:	12/14/2021

Name:	Not reported

(Continued) **S102239583**

Address:	2725 WEBB AVENUE
City,State,Zip:	BRONX, NY 10468
Violation ID:	12857459
Building ID:	120384
Registration ID:	220907
Apartment:	3B
Story:	3
Class:	Most Serious
Inspection Date:	01/08/2019
Approved Date:	01/16/2019
Original Certify By Date:	02/19/2019
Original Correct By Date:	02/14/2019
New Certify By Date:	03/05/2019
New Correct By Date:	02/28/2019
Certified Date:	Not reported
Order Number:	616
NOV ID:	6365409
NOV Description:	SECTION 27-2056.6 ADM CODE - CORRECT THE LEAD-BASED PAINT HAZARD - PRESUMED LEAD PAINT THAT IS PEELING OR ON A DETERIORATED SUBSURFACE USING WORK PRACTICES SET FORTH IN 28 RCNY 11-06(B)(2) BASEBOARD AT NORTH WALL, BASEBOARD AT SOUTH WALL, BASEBOARD AT EAST WALL, BASEBOAR AT WEST WALL, 1st CLOSET FROM SOUTH AT WEST WALL DOOR, 1st CLOSET FROM SOUTH AT WEST WALL DOOR FRAME, 1st RADIATOR FROM NORTH AT EAST WALL IN THE 1st ROOM FROM EAST LOCATED AT APT 3B, 3rd STORY, 1st APARTMENT FROM EAST AT SOUTH
NOV Issued Date:	01/17/2019
Current Status ID:	19
Current Status:	VIOLATION CLOSED
Current Status Date:	02/05/2019

Name:	Not reported
Address:	2725 WEBB AVENUE
City,State,Zip:	BRONX, NY 10468
Violation ID:	12857461
Building ID:	120384
Registration ID:	220907
Apartment:	3B
Story:	3
Class:	Most Serious
Inspection Date:	01/08/2019
Approved Date:	01/16/2019
Original Certify By Date:	02/19/2019
Original Correct By Date:	02/14/2019
New Certify By Date:	03/05/2019
New Correct By Date:	02/28/2019
Certified Date:	Not reported
Order Number:	616
NOV ID:	6365409
NOV Description:	SECTION 27-2056.6 ADM CODE - CORRECT THE LEAD-BASED PAINT HAZARD - PRESUMED LEAD PAINT THAT IS PEELING OR ON A DETERIORATED SUBSURFACE USING WORK PRACTICES SET FORTH IN 28 RCNY 11-06(B)(2) 1st DOOR FRAME FROM WEST AT NORTH WALL IN THE BATHROOM LOCATED AT APT 3B, 3rd STORY, 1st APARTMENT FROM EAST AT SOUTH
NOV Issued Date:	01/17/2019
Current Status ID:	19
Current Status:	VIOLATION CLOSED
Current Status Date:	02/05/2019

(Continued) **S102239583**

Name:	Not reported
Address:	2725 WEBB AVENUE
City,State,Zip:	BRONX, NY 10468
Violation ID:	12857462
Building ID:	120384
Registration ID:	220907
Apartment:	3B
Story:	3
Class:	Most Serious
Inspection Date:	01/08/2019
Approved Date:	01/16/2019
Original Certify By Date:	02/19/2019
Original Correct By Date:	02/14/2019
New Certify By Date:	03/05/2019
New Correct By Date:	02/28/2019
Certified Date:	Not reported
Order Number:	616
NOV ID:	6365409
NOV Description:	SECTION 27-2056.6 ADM CODE - CORRECT THE LEAD-BASED PAINT HAZARD - PRESUMED LEAD PAINT THAT IS PEELING OR ON A DETERIORATED SUBSURFACE USING WORK PRACTICES SET FORTH IN 28 RCNY 11-06(B)(2) BASEBOARD AT NORTH WALL, BASEBOARD AT SOUTH WALL IN THE PRIVATE HALLWAY LOCATED AT APT 3B, 3rd STORY, 1st APARTMENT FROM EAST AT SOUTH
NOV Issued Date:	01/17/2019
Current Status ID:	19
Current Status:	VIOLATION CLOSED
Current Status Date:	02/05/2019

Name:	Not reported
Address:	2725 WEBB AVENUE
City,State,Zip:	BRONX, NY 10468
Violation ID:	12857463
Building ID:	120384
Registration ID:	220907
Apartment:	3B
Story:	3
Class:	Most Serious
Inspection Date:	01/08/2019
Approved Date:	01/16/2019
Original Certify By Date:	02/19/2019
Original Correct By Date:	02/14/2019
New Certify By Date:	03/05/2019
New Correct By Date:	02/28/2019
Certified Date:	Not reported
Order Number:	616
NOV ID:	6365409
NOV Description:	SECTION 27-2056.6 ADM CODE - CORRECT THE LEAD-BASED PAINT HAZARD - PRESUMED LEAD PAINT THAT IS PEELING OR ON A DETERIORATED SUBSURFACE USING WORK PRACTICES SET FORTH IN 28 RCNY 11-06(B)(2) BASEBOARD AT NORTH WALL, BASEBOARD AT SOUTH WALL, BASEBOARD AT EAST WALL, BASEBOAR AT WEST WALL, CEILING, 1st DOOR FRAME FROM NORTH AT EAST WALL, 1st DOOR FRAME FROM SOUTH AT WEST WALL, 1st RADIATOR FROM EAST AT SOUTH WALL IN THE 3rd ROOM FROM EAST LOCATED AT APT 3B, 3rd STORY, 1st APARTMENT FROM EAST AT SOUTH
NOV Issued Date:	01/17/2019
Current Status ID:	19
Current Status:	VIOLATION CLOSED

(Continued) **S102239583**

Current Status Date: 02/05/2019

Name: Not reported
Address: 2725 WEBB AVENUE
City,State,Zip: BRONX, NY 10468
Violation ID: 12857464
Building ID: 120384
Registration ID: 220907
Apartment: 3B
Story: 3
Class: Most Serious
Inspection Date: 01/08/2019
Approved Date: 01/16/2019
Original Certify By Date: 02/19/2019
Original Correct By Date: 02/14/2019
New Certify By Date: 03/05/2019
New Correct By Date: 02/28/2019
Certified Date: Not reported
Order Number: 616
NOV ID: 6365409
NOV Description: SECTION 27-2056.6 ADM CODE - CORRECT THE LEAD-BASED PAINT HAZARD - PRESUMED LEAD PAINT THAT IS PEELING OR ON A DETERIORATED SUBSURFACE USING WORK PRACTICES SET FORTH IN 28 RCNY 11-06(B)(2) BASEBOARD AT NORTH WALL, BASEBOARD AT SOUTH WALL IN THE FOYER LOCATED AT APT 3B, 3rd STORY, 1st APARTMENT FROM EAST AT SOUTH
NOV Issued Date: 01/17/2019
Current Status ID: 19
Current Status: VIOLATION CLOSED
Current Status Date: 02/05/2019

Name: Not reported
Address: 2725 WEBB AVENUE
City,State,Zip: BRONX, NY 10468
Violation ID: 12857465
Building ID: 120384
Registration ID: 220907
Apartment: 3B
Story: 3
Class: Most Serious
Inspection Date: 01/08/2019
Approved Date: 01/16/2019
Original Certify By Date: 02/19/2019
Original Correct By Date: 02/14/2019
New Certify By Date: 03/05/2019
New Correct By Date: 02/28/2019
Certified Date: Not reported
Order Number: 616
NOV ID: 6365409
NOV Description: SECTION 27-2056.6 ADM CODE - CORRECT THE LEAD-BASED PAINT HAZARD - PRESUMED LEAD PAINT THAT IS PEELING OR ON A DETERIORATED SUBSURFACE USING WORK PRACTICES SET FORTH IN 28 RCNY 11-06(B)(2) CEILING, 1st DOOR FRAME FROM WEST AT NORTH WALL, EAST WALL IN THE KITCHEN LOCATED AT APT 3B, 3rd STORY, 1st APARTMENT FROM EAST AT SOUTH
NOV Issued Date: 01/17/2019
Current Status ID: 19
Current Status: VIOLATION CLOSED
Current Status Date: 02/05/2019

(Continued) **S102239583**

Name:	Not reported
Address:	2725 WEBB AVENUE
City,State,Zip:	BRONX, NY 10468
Violation ID:	13551322
Building ID:	120384
Registration ID:	220907
Apartment:	5A
Story:	5
Class:	Most Serious
Inspection Date:	01/12/2020
Approved Date:	01/15/2020
Original Certify By Date:	02/18/2020
Original Correct By Date:	02/13/2020
New Certify By Date:	03/03/2020
New Correct By Date:	02/27/2020
Certified Date:	02/06/2020
Order Number:	617
NOV ID:	6793915
NOV Description:	SECTION 27-2056.6 ADM CODE - CORRECT THE LEAD-BASED PAINT HAZARD - PAINT THAT TESTED POSITIVE FOR LEAD CONTENT AND THAT IS PEELING OR ON A DETERIORATED SUBSURFACE - USING WORK PRACTICES SET FORTH IN 28 RCNY 11-06(B)(2) 1st WINDOW FRAME FROM WEST AT NORTH WALL IN THE KITCHEN LOCATED AT APT 5A, 5th STORY, 1st APARTMENT FROM NORTH AT EAST
NOV Issued Date:	01/16/2020
Current Status ID:	19
Current Status:	VIOLATION CLOSED
Current Status Date:	03/02/2021

Name:	Not reported
Address:	2725 WEBB AVENUE
City,State,Zip:	BRONX, NY 10468
Violation ID:	15711315
Building ID:	120384
Registration ID:	220907
Apartment:	.5A
Story:	6
Class:	Most Serious
Inspection Date:	01/31/2023
Approved Date:	02/04/2023
Original Certify By Date:	03/07/2023
Original Correct By Date:	03/02/2023
New Certify By Date:	Not reported
New Correct By Date:	Not reported
Certified Date:	03/04/2023
Order Number:	617
NOV ID:	8279519
NOV Description:	SECTION 27-2056.6 ADM CODE - CORRECT THE LEAD-BASED PAINT HAZARD - PAINT THAT TESTED POSITIVE FOR LEAD CONTENT AND THAT IS PEELING OR ON A DETERIORATED SUBSURFACE - USING WORK PRACTICES SET FORTH IN 28 RCNY 11-06(B)(2) SOUTH WALL IN THE 1st ROOM FROM EAST AT NORTH LOCATED AT APT .5A, 6th STORY, 1st APARTMENT FROM NORTH AT EAST
NOV Issued Date:	02/06/2023
Current Status ID:	19
Current Status:	VIOLATION CLOSED
Current Status Date:	03/09/2023

Name:	Not reported

(Continued) **S102239583**

Address:	2725 WEBB AVENUE
City,State,Zip:	BRONX, NY 10468
Violation ID:	15711317
Building ID:	120384
Registration ID:	220907
Apartment:	.5A
Story:	6
Class:	Most Serious
Inspection Date:	01/31/2023
Approved Date:	02/04/2023
Original Certify By Date:	03/07/2023
Original Correct By Date:	03/02/2023
New Certify By Date:	Not reported
New Correct By Date:	Not reported
Certified Date:	03/04/2023
Order Number:	617
NOV ID:	8279519
NOV Description:	SECTION 27-2056.6 ADM CODE - CORRECT THE LEAD-BASED PAINT HAZARD - PAINT THAT TESTED POSITIVE FOR LEAD CONTENT AND THAT IS PEELING OR ON A DETERIORATED SUBSURFACE - USING WORK PRACTICES SET FORTH IN 28 RCNY 11-06(B)(2) NORTH WALL, EAST WALL, WEST WALL IN THE KITCHEN LOCATED AT APT .5A, 6th STORY, 1st APARTMENT FROM NORTH AT EAST
NOV Issued Date:	02/06/2023
Current Status ID:	19
Current Status:	VIOLATION CLOSED
Current Status Date:	03/09/2023

Name:	Not reported
Address:	2725 WEBB AVENUE
City,State,Zip:	BRONX, NY 10468
Violation ID:	15711318
Building ID:	120384
Registration ID:	220907
Apartment:	.5A
Story:	6
Class:	Most Serious
Inspection Date:	01/31/2023
Approved Date:	02/04/2023
Original Certify By Date:	03/07/2023
Original Correct By Date:	03/02/2023
New Certify By Date:	Not reported
New Correct By Date:	Not reported
Certified Date:	03/04/2023
Order Number:	617
NOV ID:	8279519
NOV Description:	SECTION 27-2056.6 ADM CODE - CORRECT THE LEAD-BASED PAINT HAZARD - PAINT THAT TESTED POSITIVE FOR LEAD CONTENT AND THAT IS PEELING OR ON A DETERIORATED SUBSURFACE - USING WORK PRACTICES SET FORTH IN 28 RCNY 11-06(B)(2) NORTH WALL IN THE FOYER LOCATED AT APT .5A, 6th STORY, 1st APARTMENT FROM NORTH AT EAST
NOV Issued Date:	02/06/2023
Current Status ID:	19
Current Status:	VIOLATION CLOSED
Current Status Date:	03/09/2023

Name:	Not reported
Address:	2725 WEBB AVENUE

(Continued) **S102239583**

City,State,Zip: BRONX, NY 10468
Violation ID: 15711320
Building ID: 120384
Registration ID: 220907
Apartment: .5A
Story: 6
Class: Most Serious
Inspection Date: 01/31/2023
Approved Date: 02/04/2023
Original Certify By Date: 03/07/2023
Original Correct By Date: 03/02/2023
New Certify By Date: Not reported
New Correct By Date: Not reported
Certified Date: 03/04/2023
Order Number: 617
NOV ID: 8279519
NOV Description: SECTION 27-2056.6 ADM CODE - CORRECT THE LEAD-BASED PAINT HAZARD - PAINT THAT TESTED POSITIVE FOR LEAD CONTENT AND THAT IS PEELING OR ON A DETERIORATED SUBSURFACE - USING WORK PRACTICES SET FORTH IN 28 RCNY 11-06(B)(2) EAST WALL IN THE 2nd ROOM FROM EAST AT SOUTH LOCATED AT APT .5A, 6th STORY, 1st APARTMENT FROM NORTH AT EAST
NOV Issued Date: 02/06/2023
Current Status ID: 19
Current Status: VIOLATION CLOSED
Current Status Date: 03/09/2023

Name: Not reported
Address: 2725 WEBB AVENUE
City,State,Zip: BRONX, NY 10468
Violation ID: 16551647
Building ID: 120384
Registration ID: 220907
Apartment: 5A
Story: 5
Class: Most Serious
Inspection Date: 12/23/2023
Approved Date: 12/23/2023
Original Certify By Date: 01/24/2024
Original Correct By Date: 01/19/2024
New Certify By Date: 02/07/2024
New Correct By Date: 02/02/2024
Certified Date: 01/18/2024
Order Number: 617
NOV ID: 8861193
NOV Description: 27-2056.6 ADM CODE - CORRECT THE LEAD-BASED PAINT HAZARD - PAINT THAT TESTED POSITIVE FOR LEAD CONTENT AND THAT IS PEELING OR ON A DETERIORATED SUBSURFACE - USING WORK PRACTICES SET FORTH IN 28 RCNY 11-06(B)(2) 1st DOOR FRAME FROM SOUTH AT WEST WALL IN THE 1st ROOM FROM EAST AT NORTH LOCATED AT APT 5A, 5th STORY, 1st APARTMENT FROM NORTH AT EAST
NOV Issued Date: 12/26/2023
Current Status ID: 20
Current Status: DEFECT LETTER ISSUED
Current Status Date: 03/12/2024

Name: Not reported
Address: 2725 WEBB AVENUE

(Continued) **S102239583**

City,State,Zip:	BRONX, NY 10468
Violation ID:	13843859
Building ID:	120384
Registration ID:	220907
Apartment:	2F
Story:	2
Class:	Most Serious
Inspection Date:	09/27/2020
Approved Date:	10/02/2020
Original Certify By Date:	11/03/2020
Original Correct By Date:	10/29/2020
New Certify By Date:	Not reported
New Correct By Date:	Not reported
Certified Date:	10/30/2020
Order Number:	617
NOV ID:	6973370
NOV Description:	27-2056.6 ADM CODE - CORRECT THE LEAD-BASED PAINT HAZARD - PAINT THAT TESTED POSITIVE FOR LEAD CONTENT AND THAT IS PEELING OR ON A DETERIORATED SUBSURFACE - USING WORK PRACTICES SET FORTH IN 28 RCNY 11-06(B)(2) NORTH WALL, EAST WALL, WEST WALL, 1st WINDOW FRAME FROM WEST AT NORTH WALL, 2nd WINDOW FRAME FROM WEST AT NORTH WALL IN THE 3rd ROOM FROM EAST LOCATED AT APT 2F, 2nd STORY, 1st APARTMENT FROM NORTH AT EAST
NOV Issued Date:	10/05/2020
Current Status ID:	19
Current Status:	VIOLATION CLOSED
Current Status Date:	11/17/2023

Name:	Not reported
Address:	2725 WEBB AVENUE
City,State,Zip:	BRONX, NY 10468
Violation ID:	16377363
Building ID:	120384
Registration ID:	220907
Apartment:	2J
Story:	Not reported
Class:	Most Serious
Inspection Date:	09/20/2023
Approved Date:	11/10/2023
Original Certify By Date:	11/22/2023
Original Correct By Date:	11/17/2023
New Certify By Date:	Not reported
New Correct By Date:	Not reported
Certified Date:	Not reported
Order Number:	618
NOV ID:	8725651
NOV Description:	27-2056.7 ADM CODE: CORRECT FAILURE TO PROVIDE TO THE DEPARTMENT WITHIN 45 DAYS OF DEMAND ALL RECORDS REQUIRED TO BE MAINTAINED BY OWNER PURSUANT TO LOCAL LAW 1 OF 2004 RELATED TO LEAD-BASED PAINT NOTICES, INSPECTIONS AND REMEDIATION/ABATEMENT ACTIVITIES.
NOV Issued Date:	11/13/2023
Current Status ID:	2
Current Status:	NOV SENT OUT
Current Status Date:	11/13/2023

Name:	Not reported
Address:	2725 WEBB AVENUE

(Continued) **S102239583**

City,State,Zip: BRONX, NY 10468
Violation ID: 15711321
Building ID: 120384
Registration ID: 220907
Apartment: .5A
Story: 6
Class: Most Serious
Inspection Date: 01/31/2023
Approved Date: 02/04/2023
Original Certify By Date: 03/07/2023
Original Correct By Date: 03/02/2023
New Certify By Date: Not reported
New Correct By Date: Not reported
Certified Date: 03/04/2023
Order Number: 617
NOV ID: 8279519
NOV Description: SECTION 27-2056.6 ADM CODE - CORRECT THE LEAD-BASED PAINT HAZARD - PAINT THAT TESTED POSITIVE FOR LEAD CONTENT AND THAT IS PEELING OR ON A DETERIORATED SUBSURFACE - USING WORK PRACTICES SET FORTH IN 28 RCNY 11-06(B)(2) SOUTH WALL, WEST WALL IN THE 1st ROOM FROM EAST AT SOUTH LOCATED AT APT .5A, 6th STORY, 1st APARTMENT FROM NORTH AT EAST
NOV Issued Date: 02/06/2023
Current Status ID: 19
Current Status: VIOLATION CLOSED
Current Status Date: 03/09/2023

Name: Not reported
Address: 2725 WEBB AVENUE
City,State,Zip: BRONX, NY 10468
Violation ID: 15711323
Building ID: 120384
Registration ID: 220907
Apartment: .5A
Story: 6
Class: Most Serious
Inspection Date: 01/31/2023
Approved Date: 02/04/2023
Original Certify By Date: 03/07/2023
Original Correct By Date: 03/02/2023
New Certify By Date: Not reported
New Correct By Date: Not reported
Certified Date: 03/04/2023
Order Number: 617
NOV ID: 8279519
NOV Description: SECTION 27-2056.6 ADM CODE - CORRECT THE LEAD-BASED PAINT HAZARD - PAINT THAT TESTED POSITIVE FOR LEAD CONTENT AND THAT IS PEELING OR ON A DETERIORATED SUBSURFACE - USING WORK PRACTICES SET FORTH IN 28 RCNY 11-06(B)(2) EAST WALL IN THE PRIVATE HALLWAY LOCATED AT APT .5A, 6th STORY, 1st APARTMENT FROM NORTH AT EAST
NOV Issued Date: 02/06/2023
Current Status ID: 19
Current Status: VIOLATION CLOSED
Current Status Date: 03/09/2023

NYC LAND USE:
Name: Not reported
Address: 2725 WEBB AVENUE

(Continued) **S102239583**

City,State,Zip:	BRONX, NY 10468
Latitude:	40.8699772
Longitude:	-73.9020876
Type Of Ownership Code:	Not reported
Owner Name:	2723 WEBB FUNDING LLC
Borough:	BX
Tax Block:	3248
Tax Lot:	169
Community District:	208
Census Tract 2020:	2026701
Census Block 2020:	20267012000
Census Tract 2010:	267.01
Census Block 2010:	2000
School District:	10
City Council District:	14
Fire Company:	E081
Police Precinct:	50
Health Center District:	21
Health Area:	320
Sanitation District Boro:	2
Sanitation District Number:	08
Sanitation Subsection:	1B
Zoning District 1:	R6: Residential Districts
Zoning District 2:	Not reported
Zoning District 3:	Not reported
Zoning District 4:	Not reported
Commercial Overlay 1:	Not reported
Commercial Overlay 2:	Not reported
Special Purpose District 1:	Not reported
Special Purpose District 2:	Not reported
Special Purpose District 3:	Not reported
Limited Height District:	Not reported
Spill Boundary Indicator:	N
Building Class:	C1: WALK UP APARTMENTS - Over Six Families Without Stores
Land Use Category:	Multi-Family Walk-Up Buildings
Number Of Easements:	0
Lot Area:	12080
Total Building Floor Area:	51500
Commercial Floor Area:	0
Residential Floor Area:	51500
Office Floor Area:	0
Retail Floor Area:	0
Garage Floor Area:	0
Storage Floor Area:	0
Factory Floor Area:	0
Other Floor Area:	0
Total Building Floor Area Source Code:	2
Number Of Buildings:	1
Number Of Floors:	5.0000000
Residential Units:	57
Total Units:	57
Lot Frontage:	106.0800000
Lot Depth:	131.5800000
Building Frontage:	106.0000000
Building Depth:	100.0000000
Extension Code:	N
Proximity Code:	0

(Continued) **S102239583**

Irregular Lot Code:	Y
Lot Type:	5
Basement Type/Grade:	0
Assessed Land Value:	135900.00000
Assessed Total Value:	841050.00000
Exempt Total Value:	0.00000
Year Built:	1925
Year Altered 1:	0
Year Altered 2:	0
Historic District Name:	Not reported
Landmark Status:	Not reported
Built Floor Area Ratio:	4.26000000000
Maximum Allowable Residential Far:	2.43000000000
Maximum Allowable Commercial Far:	0.00000000000
Maximum Allowable Community Facility Far:	4.80000000000
Boro Code:	2
Borough, Tax Block and Lot:	2032480169.00000000
Condominium Number:	Not reported
Census Tract 2:	026701
X Coordinate:	1011330
Y Coordinate:	256249
Zoning Map #:	3c
Zoning Map Code:	Not reported
Sanborn Map #:	213 018
Tax Map #:	21201
E-designation Number:	Not reported
Apportionment BBL:	Not reported
Apportionment Date:	Not reported
Pluto ??? Dtm Base Map Indicator:	1
2007 Flood Insurance Rate Map Indicator:	Not reported
2015 Preliminary Flood Insurance Rate Map Indicator:	Not reported
Version Number:	24v1.1
Changed By DCP:	Not reported

V237 **AUTO GARAGE** **NY Spills** **S102663018**
WSW **218 UNIVERSITY AVE** **N/A**
1/8-1/4 **BRONX, NY**
0.156 mi.
825 ft. **Site 10 of 10 in cluster V**

Relative: SPILLS:
Higher

Actual: **138 ft.**

Name:	AUTO GARAGE
Address:	218 UNIVERSITY AVE
City,State,Zip:	BRONX, NY
Spill Number/Closed Date:	9702125 / 2003-02-25
Facility ID:	9702125
Facility Type:	ER
DER Facility ID:	59692
Site ID:	61273
DEC Region:	2
Spill Cause:	Unknown
Spill Class:	C3
SWIS:	0301
Spill Date:	1997-05-19
Investigator:	TOMASELLO
Referred To:	Not reported
Reported to Dept:	1997-05-19
CID:	369

AUTO GARAGE (Continued) **S102663018**

Water Affected:	Not reported
Spill Source:	Commercial/Industrial
Spill Notifier:	Affected Persons
Cleanup Ceased:	Not reported
Cleanup Meets Std:	False
Last Inspection:	Not reported
Recommended Penalty:	False
UST Trust:	False
Remediation Phase:	0
Date Entered In Computer:	1997-05-19
Spill Record Last Update:	2003-02-25
Spiller Name:	Not reported
Spiller Company:	AUTO GARAGE
Spiller Address:	1109 NEPTUNE AVE
Spiller Company:	001
Contact Name:	Not reported
Latitude:	40.8453499
Longitude:	-73.9221380
DEC Memo:	Not reported
Remarks:	auto garage in residential area is continuiously spilling oil and auto waste fluids onto roadway-caller says road is completely black

All Materials:

Site ID:	61273
Operable Unit ID:	1048026
Operable Unit:	01
Material ID:	335059
Material Code:	0043A
Material Name:	antifreeze
Case No.:	Not reported
Material FA:	Other
Quantity:	.00
Units:	G
Recovered:	.00
Resource Affected:	Soil
Oxygenate:	Not reported

Site ID:	61273
Operable Unit ID:	1048026
Operable Unit:	01
Material ID:	335058
Material Code:	0005A
Material Name:	auto waste fluids
Case No.:	Not reported
Material FA:	Petroleum
Quantity:	.00
Units:	G
Recovered:	.00
Resource Affected:	Soil
Oxygenate:	Not reported

X238 **CON EDISON** **NJ MANIFEST** **S120676510**
WNW **123 W KINGSBRIDGE RD FRONT OF** **N/A**
1/8-1/4 **BRONX, NY 10468**
0.156 mi.
826 ft. **Site 9 of 9 in cluster X**

Relative:
Higher

Actual:
157 ft.

NJ MANIFEST:

EPA ID:	NYP004836407
Name:	CON EDISON
Address:	123 W KINGSBRIDGE RD FRONT OF
City,State,Zip:	BRONX, NY 10468
County:	Not reported
Mailing Address:	IRVING PL 15TH FL NE
Mailing City,State,Zip:	NEW YORK, NY 10003
Telephone:	Not reported
Emergency Telephone:	Not reported
Contact:	THOMAS TEELING
Comments:	Not reported
SIC Code:	Not reported
County:	NY005
Municipal:	Not reported
Previous EPAID:	Not reported
Generator Flag:	Not reported
Transporter Flag:	Not reported
TSDF Flag:	Not reported
Name Change:	Not reported
Date Change:	Not reported

Manifest Data:

EPA ID:	NYP004836407
Manifest Number:	014472858JJK
Date Shipped:	9/9/2015
TSDF EPA ID:	NJD002200046
Transporter EPA ID:	NJ0000027193
Transporter 2 EPA ID:	Not reported
Transporter 3 EPA ID:	Not reported
Transporter 4 EPA ID:	Not reported
Transporter 5 EPA ID:	Not reported
Transporter 6 EPA ID:	Not reported
Transporter 7 EPA ID:	Not reported
Transporter 8 EPA ID:	Not reported
Transporter 9 EPA ID:	Not reported
Transporter 10 EPA ID:	Not reported
Date Trans1 Transported Waste:	Not reported
Date Trans2 Transported Waste:	Not reported
Date Trans3 Transported Waste:	Not reported
Date Trans4 Transported Waste:	Not reported
Date Trans5 Transported Waste:	Not reported
Date Trans6 Transported Waste:	Not reported
Date Trans7 Transported Waste:	Not reported
Date Trans8 Transported Waste:	Not reported
Date Trans9 Transported Waste:	Not reported
Date Trans10 Transported Waste:	Not reported
Date TSDF Received Waste:	Not reported
TSDF EPA Facility Name:	Not reported
QTY Units:	Not reported
Transporter SEQ ID:	Not reported
Transporter-1 Date:	Not reported
Waste SEQ ID:	Not reported
Waste Type Code 2:	Not reported

CON EDISON (Continued) **S120676510**

Waste Type Code 3:	Not reported
Waste Type Code 4:	Not reported
Waste Type Code 5:	Not reported
Waste Type Code 6:	Not reported
Date Accepted:	Not reported
Manifest Discrepancy Type:	Not reported
Data Entry Number:	Not reported
Was Load Rejected:	Not reported
Reason Load Was Rejected:	Not reported

AC239 **CON EDISON** **NY MANIFEST** **S117058401**
SSE **2622 CRESTON AVE** **N/A**
1/8-1/4 **BRONX, NY 10461**
0.160 mi.
847 ft. **Site 2 of 7 in cluster AC**

Relative: **Lower**
Actual: **133 ft.**

NY MANIFEST:

EPA ID:	NYP004505046
Country:	USA
Name:	CON EDISON
Address:	2622 CRESTON AVE
Address 2:	SB2622
City,State,Zip:	BRONX, NY 10461
Zip 4:	Not reported
Location Address 1:	2622 CRESTON AVE
Location Address 2:	SB2622
Location City,State,Zip:	BRONX, NY 10461
Location Zip 4:	Not reported
Facility Status:	Not reported
Total Tanks:	Not reported
Code:	BP

Mailing:

Mailing Name:	CON EDISON
Mailing Contact:	CON EDISON
Mailing Address 1:	4 IRIVING PL
Mailing Address 2:	15TH FL
Mailing City,State,Zip:	NEW YORK, NY 10003
Mailing Zip 4:	Not reported
Mailing Country:	USA
Mailing Phone:	Not reported

Manifest Data:

Document ID:	Not reported
Manifest Status:	Not reported
Trans1 State ID:	NJD003812047
Year:	2018
Trans2 State ID:	Not reported
Generator Ship Date:	04/18/2014
Trans1 Recv Date:	04/18/2014
Trans2 Recv Date:	Not reported
TSD Site Recv Date:	04/21/2014
Part A Recv Date:	Not reported
Part B Recv Date:	Not reported
Generator EPA ID:	NYP004505046
Trans1 EPA ID:	Not reported
Trans2 EPA ID:	Not reported

CON EDISON (Continued) **S117058401**

TSDF ID 1:	NJD991291105
TSDF ID 2:	Not reported
Manifest Tracking Number:	002418307GBF
Import Indicator:	N
Export Indicator:	N
Discr Quantity Indicator:	N
Discr Type Indicator:	N
Discr Residue Indicator:	N
Discr Partial Reject Indicator:	N
Discr Full Reject Indicator:	N
Manifest Ref Number:	Not reported
Alt Facility RCRA ID:	Not reported
Alt Facility Sign Date:	Not reported
MGMT Method Type Code:	H110
Waste Code a:	LEAD
Waste Code b:	Not reported
Waste Code c:	Not reported
Waste Code e:	Not reported
Waste Code f:	Not reported
Waste Code g:	Not reported
Waste Code 1:	Not reported
Waste Code 2:	Not reported
Waste Code 3:	Not reported
Waste Code 4:	Not reported
Waste Code 5:	Not reported
Waste Code 6:	Not reported
Quantity:	300
Units:	Pounds
Number of Containers:	1
Container Type:	Cargo tanks (tank trucks)
Handling Method:	Treat
Specific Gravity:	1

Y240 **CON EDISON** **NJ MANIFEST** **S120675889**
NW **2772 WEBB AVE FRONT OF** **N/A**
1/8-1/4 **BRONX, NY 10468**
0.160 mi.
847 ft. **Site 5 of 7 in cluster Y**

Relative: NJ MANIFEST:
Higher

EPA ID:	NYP004829614
Name:	CON EDISON
Address:	2772 WEBB AVE FRONT OF
City,State,Zip:	BRONX, NY 10468
County:	Not reported
Mailing Address:	IRVING PL 15TH FL NE
Mailing City,State,Zip:	NEW YORK, NY 10003
Telephone:	Not reported
Emergency Telephone:	Not reported
Contact:	THOMAS TEELING
Comments:	Not reported
SIC Code:	Not reported
County:	NY005
Municipal:	Not reported
Previous EPAID:	Not reported
Generator Flag:	Not reported
Transporter Flag:	Not reported

Actual:
163 ft.

CON EDISON (Continued) **S120675889**

TSDF Flag:	Not reported
Name Change:	Not reported
Date Change:	Not reported

Manifest Data:

EPA ID:	NYP004829614
Manifest Number:	002661343GBF
Date Shipped:	8/25/2015
TSDF EPA ID:	NJD991291105
Transporter EPA ID:	NJD003812047
Transporter 2 EPA ID:	Not reported
Transporter 3 EPA ID:	Not reported
Transporter 4 EPA ID:	Not reported
Transporter 5 EPA ID:	Not reported
Transporter 6 EPA ID:	Not reported
Transporter 7 EPA ID:	Not reported
Transporter 8 EPA ID:	Not reported
Transporter 9 EPA ID:	Not reported
Transporter 10 EPA ID:	Not reported
Date Trans1 Transported Waste:	Not reported
Date Trans2 Transported Waste:	Not reported
Date Trans3 Transported Waste:	Not reported
Date Trans4 Transported Waste:	Not reported
Date Trans5 Transported Waste:	Not reported
Date Trans6 Transported Waste:	Not reported
Date Trans7 Transported Waste:	Not reported
Date Trans8 Transported Waste:	Not reported
Date Trans9 Transported Waste:	Not reported
Date Trans10 Transported Waste:	Not reported
Date TSDF Received Waste:	Not reported
TSDF EPA Facility Name:	Not reported
QTY Units:	Not reported
Transporter SEQ ID:	Not reported
Transporter-1 Date:	Not reported
Waste SEQ ID:	Not reported
Waste Type Code 2:	Not reported
Waste Type Code 3:	Not reported
Waste Type Code 4:	Not reported
Waste Type Code 5:	Not reported
Waste Type Code 6:	Not reported
Date Accepted:	Not reported
Manifest Discrepancy Type:	Not reported
Data Entry Number:	Not reported
Was Load Rejected:	Not reported
Reason Load Was Rejected:	Not reported

AG241 **MANHOLE 23489** **NY Spills** **S103573777**
ENE **IFO 2784 MORRIS AVE** **N/A**
1/8-1/4 **BRONX, NY**
0.161 mi.
850 ft. **Site 1 of 3 in cluster AG**

Relative:
Higher

Actual:
150 ft.

SPILLS:

Name:	MANHOLE 23489
Address:	IFO 2784 MORRIS AVE
City,State,Zip:	BRONX, NY
Spill Number/Closed Date:	9809711 / 2004-10-20

MANHOLE 23489 (Continued) **S103573777**

Facility ID:	9809711
Facility Type:	ER
DER Facility ID:	260622
Site ID:	323519
DEC Region:	2
Spill Cause:	Equipment Failure
Spill Class:	D4
SWIS:	0301
Spill Date:	1998-11-02
Investigator:	CAENGELH
Referred To:	Not reported
Reported to Dept:	1998-11-02
CID:	207
Water Affected:	Not reported
Spill Source:	Commercial/Industrial
Spill Notifier:	Responsible Party
Cleanup Ceased:	Not reported
Cleanup Meets Std:	False
Last Inspection:	Not reported
Recommended Penalty:	False
UST Trust:	False
Remediation Phase:	0
Date Entered In Computer:	1998-11-02
Spill Record Last Update:	2004-10-20
Spiller Name:	Not reported
Spiller Company:	CON ED
Spiller Address:	Not reported
Spiller Company:	999
Contact Name:	LISA PRIMEGGIA
Latitude:	40.8694380
Longitude:	-73.8942426
DEC Memo:	Prior to Sept, 2004 data translation this spill Lead_DEC Field was ENGELHARDT 11/18/98 - Saccacio - Cleaned a 50-499 ppm pcbs. Material leaked from cable end was dried up when found. There wasn't enough material to take a sample therefore it was cleaned up as stated above. sps ~~~~~~~~~~~~~~~~~~ e2mis no. 120987: W ARMOUR BX FOD SUPV RPTS CABLE OIL LEAKING FROM OPEN ENDS IN MH 23489 F/O 2784 MORRIS AVE..APPROX 1/2 PT ON FLOOR. HOLE IS DRY. NO WATER. DID NOT REACH SUMP. CHEMIST ON THE WAY TO TAKE SAMPLE. NO SEWERS/WATERWAYS AFFECTED..SPILL IS CONTAINED. 03-NOV-1998 CHEM LAB INFORMED US THAT SAMPLE TAKEN WAS SOLID - ANALYSIS WILL TAKE A MINIMUM OF TWO DAYS. BASED ON THIS INFORMATION, DECISION WAS MADE TO CLEAN LEAK AS 50-499 PPM PCB. CLEANUP WILL TAKE PLACE TODAY. EPA # TO BE ORDERED. I SPOKE TO THE CHEM LAB AND CANCELLED THE SAMPLE TAKEN LAST NIGHT (LSN 98-12008). EPA # ISSUED. NYP 004 027 298 EFFECTIVE 11/3/98 11/03/98 S. MORALES #8149 REPORTS JOB COMPLETED AND TAG REMOVED...JOB COMPLETED. As per field inspection 10/2/03, EH&S Senior Specialist R. Browne reports: cable replaced, no visible sign of oil in manhole.
Remarks:	sill #120987

All Materials:

Site ID:	323519

MANHOLE 23489 (Continued) **S103573777**

Operable Unit ID:	1070784
Operable Unit:	01
Material ID:	313611
Material Code:	0013
Material Name:	lube oil
Case No.:	Not reported
Material FA:	Petroleum
Quantity:	1.00
Units:	G
Recovered:	.00
Resource Affected:	Soil
Oxygenate:	Not reported

242
North
1/8-1/4
0.161 mi.
851 ft.

JEROME RESERVOIR **NY Spills** **S102149114**
197TH ST & RESERVOIR **N/A**
BRONX, NY

Relative:
Higher

Actual:
146 ft.

SPILLS:

Name:	JEROME RESERVOIR
Address:	197TH ST & RESERVOIR
City,State,Zip:	BRONX, NY
Spill Number/Closed Date:	9411769 / 1994-12-03
Facility ID:	9411769
Facility Type:	ER
DER Facility ID:	229107
Site ID:	282217
DEC Region:	2
Spill Cause:	Abandoned Drums
Spill Class:	b2
SWIS:	0301
Spill Date:	1994-12-03
Investigator:	SIGONA
Referred To:	Not reported
Reported to Dept:	1994-12-03
CID:	Not reported
Water Affected:	JEROME RESERVOIR
Spill Source:	Unknown
Spill Notifier:	Affected Persons
Cleanup Ceased:	1994-12-03
Cleanup Meets Std:	True
Last Inspection:	Not reported
Recommended Penalty:	False
UST Trust:	False
Remediation Phase:	0
Date Entered In Computer:	1995-01-25
Spill Record Last Update:	2004-09-30
Spiller Name:	Not reported
Spiller Company:	UNKNOWN
Spiller Address:	Not reported
Spiller Company:	999
Contact Name:	Not reported
Latitude:	Not reported
Longitude:	Not reported
DEC Memo:	Not reported
Remarks:	5-5 GL DRUMS WERE LEFT ABANDONED ON THE BANK OF RESERVOIR. NOTIFIER

JEROME RESERVOIR (Continued) **S102149114**

CLAIMS THAT OIL CHANGING HAS BECOME A PROBLEM. CALLED NYCDEP OPERATOR #133. HAZMAT IS SUPPOSED TO SEND SOMEONE TO REMOVE DRUMS.

All Materials:

Site ID:	282217
Operable Unit ID:	1009652
Operable Unit:	01
Material ID:	374109
Material Code:	0022
Material Name:	waste oil/used oil
Case No.:	Not reported
Material FA:	Petroleum
Quantity:	5.00
Units:	G
Recovered:	.00
Resource Affected:	Surface Water
Oxygenate:	Not reported

U243 **BUILDING** **NY Spills** **S106469671**
WNW **27-23 WEBB AVE** **N/A**
1/8-1/4 **BRONX, NY**
0.162 mi.
853 ft. **Site 5 of 5 in cluster U**

Relative: **Higher**

Actual: **160 ft.**

SPILLS:

Name:	BUILDING
Address:	27-23 WEBB AVE
City,State,Zip:	BRONX, NY
Spill Number/Closed Date:	0402364 / 2004-06-03
Facility ID:	0402364
Facility Type:	ER
DER Facility ID:	97978
Site ID:	112152
DEC Region:	2
Spill Cause:	Unknown
Spill Class:	C4
SWIS:	0301
Spill Date:	2004-06-03
Investigator:	SMSANGES
Referred To:	Not reported
Reported to Dept:	2004-06-03
CID:	444
Water Affected:	Not reported
Spill Source:	Unknown
Spill Notifier:	Other
Cleanup Ceased:	Not reported
Cleanup Meets Std:	False
Last Inspection:	Not reported
Recommended Penalty:	False
UST Trust:	False
Remediation Phase:	0
Date Entered In Computer:	2004-06-03
Spill Record Last Update:	2004-06-03
Spiller Name:	ANDREW LAUB
Spiller Company:	CAM REALTY - MGT AGENT
Spiller Address:	Not reported
Spiller Company:	001

BUILDING (Continued) **S106469671**

Contact Name:	MALLORY GILMORE
Latitude:	40.8701487
Longitude:	-73.9016831
DEC Memo:	Prior to Sept, 2004 data translation this spill Lead_DEC Field was SANGESLAND 6/3/2004 Sangesland spoke to Andrew Laub (Mgt Agent) for building. He says there was a minor oil spill on the side of the building when contractors were replacing a fuel line joint. Mr. Laub says that the spill was all cleaned up. Spill Closed
Remarks:	OIL SPILL ON SIDE OF BUILDING NO FURTHER INFO AVAILABLE:

All Materials:

Site ID:	112152
Operable Unit ID:	886099
Operable Unit:	01
Material ID:	489987
Material Code:	0066A
Material Name:	unknown petroleum
Case No.:	Not reported
Material FA:	Petroleum
Quantity:	.00
Units:	L
Recovered:	.00
Resource Affected:	Soil
Oxygenate:	Not reported

AD244 **2805 UNIVERSITY AVE** **NY Spills** **S104651974**
NNW **IN FRONT OF** **N/A**
1/8-1/4 **NEW YORK, NY**
0.166 mi.
874 ft. **Site 3 of 3 in cluster AD**

Relative:
Higher

Actual:
162 ft.

SPILLS:

Name:	2805 UNIVERSITY AVE
Address:	IN FRONT OF
City,State,Zip:	NEW YORK, NY
Spill Number/Closed Date:	0000792 / 2000-04-20
Facility ID:	0000792
Facility Type:	ER
DER Facility ID:	250131
Site ID:	309848
DEC Region:	2
Spill Cause:	Other
Spill Class:	C4
SWIS:	0301
Spill Date:	2000-04-19
Investigator:	MCTIBBE
Referred To:	Not reported
Reported to Dept:	2000-04-19
CID:	282
Water Affected:	Not reported
Spill Source:	Passenger Vehicle
Spill Notifier:	Fire Department
Cleanup Ceased:	Not reported
Cleanup Meets Std:	False
Last Inspection:	Not reported

2805 UNIVERSITY AVE (Continued) **S104651974**

Recommended Penalty:	False
UST Trust:	False
Remediation Phase:	0
Date Entered In Computer:	2000-04-19
Spill Record Last Update:	2003-02-19
Spiller Name:	Not reported
Spiller Company:	UNKNOWN
Spiller Address:	Not reported
Spiller Company:	999
Contact Name:	LT GENOVESE
Latitude:	Not reported
Longitude:	Not reported
DEC Memo:	Prior to Sept, 2004 data translation this spill Lead_DEC Field was TIBBE handled by FDNY.
Remarks:	a car leaked gas and then took off fire dept put absorball down and cleaned up the spill.

All Materials:

Site ID:	309848
Operable Unit ID:	822551
Operable Unit:	01
Material ID:	289029
Material Code:	0009
Material Name:	gasoline
Case No.:	Not reported
Material FA:	Petroleum
Quantity:	20.00
Units:	G
Recovered:	20.00
Resource Affected:	Soil
Oxygenate:	Not reported

Y245 **CON EDISON** **NY MANIFEST** **S117316048**
NW **2776 WEBB AVE** **N/A**
1/8-1/4 **BRONX, NY 10468**
0.166 mi.
874 ft. **Site 6 of 7 in cluster Y**

Relative:
Higher

Actual:
163 ft.

NY MANIFEST:

EPA ID:	NYP004632766
Country:	USA
Name:	CON EDISON
Address:	2776 WEBB AVE
Address 2:	SB 21791
City,State,Zip:	BRONX, NY 10468
Zip 4:	Not reported
Location Address 1:	2776 WEBB AVE
Location Address 2:	SB 21791
Location City,State,Zip:	BRONX, NY 10468
Location Zip 4:	Not reported
Facility Status:	Not reported
Total Tanks:	Not reported
Code:	BP

Mailing:

Mailing Name:	CON EDISON
Mailing Contact:	TOM TEELING
Mailing Address 1:	4 IRVING PLACE - 15TH FLOOR

CON EDISON (Continued) **S117316048**

Mailing Address 2: Not reported
Mailing City,State,Zip: NEW YORK, NY 10003
Mailing Zip 4: Not reported
Mailing Country: USA
Mailing Phone: Not reported

Manifest Data:
Document ID: Not reported
Manifest Status: Not reported
Trans1 State ID: NJD003812047
Year: 2018
Trans2 State ID: Not reported
Generator Ship Date: 08/19/2014
Trans1 Recv Date: 08/19/2014
Trans2 Recv Date: Not reported
TSD Site Recv Date: 08/20/2014
Part A Recv Date: Not reported
Part B Recv Date: Not reported
Generator EPA ID: NYP004632766
Trans1 EPA ID: Not reported
Trans2 EPA ID: Not reported
TSDF ID 1: NJD991291105
TSDF ID 2: Not reported
Manifest Tracking Number: 002608453GBF
Import Indicator: N
Export Indicator: N
Discr Quantity Indicator: N
Discr Type Indicator: N
Discr Residue Indicator: N
Discr Partial Reject Indicator: N
Discr Full Reject Indicator: N
Manifest Ref Number: Not reported
Alt Facility RCRA ID: Not reported
Alt Facility Sign Date: Not reported
MGMT Method Type Code: H110
Waste Code a: LEAD
Waste Code b: Not reported
Waste Code c: Not reported
Waste Code e: Not reported
Waste Code f: Not reported
Waste Code g: Not reported
Waste Code 1: Not reported
Waste Code 2: Not reported
Waste Code 3: Not reported
Waste Code 4: Not reported
Waste Code 5: Not reported
Waste Code 6: Not reported
Quantity: 500
Units: Pounds
Number of Containers: 1
Container Type: Cargo tanks (tank trucks)
Handling Method: Treat
Specific Gravity: 1

W246
SW
1/8-1/4
0.166 mi.
874 ft.

2540 GRAND AVENUE
BRONX, NY 10468

Site 11 of 11 in cluster W

NY Spills **S118636836**
NY NYC LAND USE **N/A**

Relative:
Lower

Actual:
127 ft.

SPILLS:

Name:	PETRO LEAKING 275-GALLON #2 AST
Address:	2540 GRAND AVENUE
City,State,Zip:	BRONX, NY
Spill Number/Closed Date:	1511932 / 2016-03-28
Facility ID:	1511932
Facility Type:	ER
DER Facility ID:	478955
Site ID:	524720
DEC Region:	2
Spill Cause:	Equipment Failure
Spill Class:	Not reported
SWIS:	0301
Spill Date:	2016-03-16
Investigator:	JBVOUGHT
Referred To:	Not reported
Reported to Dept:	2016-03-16
CID:	Not reported
Water Affected:	Not reported
Spill Source:	Private Dwelling
Spill Notifier:	Other
Cleanup Ceased:	Not reported
Cleanup Meets Std:	False
Last Inspection:	Not reported
Recommended Penalty:	False
UST Trust:	False
Remediation Phase:	0
Date Entered In Computer:	2016-03-16
Spill Record Last Update:	2016-03-28
Spiller Name:	Not reported
Spiller Company:	PETRO OIL
Spiller Address:	Not reported
Spiller Company:	999
Contact Name:	DON DOMINICK
Latitude:	Not reported
Longitude:	Not reported
DEC Memo:	3/16/16-Vought-Duty desk officer. Vought checked UIS and no PBS Registration and no other spills at site. Called John Dominick Milro Associates(Ph:516-379-1500) who in inspector for Milro as per Dotty from Milro and Dotty noted Dominick was not in office. She looked up notes and bottom of tank was leaking onto basement concrete floor . Milro was hired to do cleanup by Petro Oil. Dotty had photos that she said were dark but she could see that speedy dry was applied to the floor. Dotty will have John callback with condition of concrete, effects to sewers or drains, and whether speedy dry was recovered. Spill temporarily assigned to Vought until more information is received. Vought received call back message from Dominick. 3/28/16-Vought-Called and spoke to Milro (Dot)and she noted that Dominick reported that there were odors in the house and

(Continued) **S118636836**

that it was a landlord/tenant
issue and that spill did affect a sewer trap . Dot noted that homeowner refused offer of further
cleanup services from Milro. Dot to send Vought pictures of spill. Vought received email from Dot
with three pictures and Vought added pictures to D2. Photos show a 275-gallon #2 fuel oil AST on
legs and painted concrete floor. Speedy dry placed under tank but no saturated and concrete
adjacent to pit shows no sign of staining. Vought called Milro for contact phone number (Mr.
Dudanhath 347-294-7007). Vought spoke to DEC Mahat who will be in neighborhood for another separate
site visit tomorrow and will visit site for inspection. DEC Mahat spoke with Mr. Dudanhath and he
noted that he had a new tank installed by a different contractor who also cleaned the spill. He
also informed Mahat that the tenant was his first cousin and that the tenant had no odor issues.
Spill closed by Vought.

Remarks: clean up is pending and the spill is contained

All Materials:

Site ID:	524720
Operable Unit ID:	1273682
Operable Unit:	01
Material ID:	2278137
Material Code:	0001A
Material Name:	#2 fuel oil
Case No.:	Not reported
Material FA:	Petroleum
Quantity:	Not reported
Units:	Not reported
Recovered:	Not reported
Resource Affected:	Soil
Oxygenate:	Not reported

NYC LAND USE:

Name:	Not reported
Address:	2540 GRAND AVENUE
City,State,Zip:	BRONX, NY 10468
Latitude:	40.8658644
Longitude:	-73.9006330
Type Of Ownership Code:	Not reported
Owner Name:	DUDHNATH, RUDRANATH
Borough:	BX
Tax Block:	3204
Tax Lot:	25
Community District:	207
Census Tract 2020:	2026500
Census Block 2020:	20265004000
Census Tract 2010:	265
Census Block 2010:	4000
School District:	10
City Council District:	14
Fire Company:	E081

(Continued) **S118636836**

Police Precinct:	52
Health Center District:	21
Health Area:	320
Sanitation District Boro:	2
Sanitation District Number:	07
Sanitation Subsection:	1A
Zoning District 1:	R6: Residential Districts
Zoning District 2:	Not reported
Zoning District 3:	Not reported
Zoning District 4:	Not reported
Commercial Overlay 1:	Not reported
Commercial Overlay 2:	Not reported
Special Purpose District 1:	Not reported
Special Purpose District 2:	Not reported
Special Purpose District 3:	Not reported
Limited Height District:	Not reported
Spill Boundary Indicator:	N
Building Class:	A1: ONE FAMILY DWELLINGS - Two Stories Detached (Small or Moderate Size, With or Without Attic)
Land Use Category:	One & Two Family Buildings
Number Of Easements:	0
Lot Area:	5000
Total Building Floor Area:	3152
Commercial Floor Area:	0
Residential Floor Area:	3152
Office Floor Area:	0
Retail Floor Area:	0
Garage Floor Area:	0
Storage Floor Area:	0
Factory Floor Area:	0
Other Floor Area:	0
Total Building Floor Area Source Code:	2
Number Of Buildings:	2
Number Of Floors:	2.7500000
Residential Units:	1
Total Units:	1
Lot Frontage:	50.0000000
Lot Depth:	100.0000000
Building Frontage:	30.0000000
Building Depth:	33.0000000
Extension Code:	E
Proximity Code:	1
Irregular Lot Code:	N
Lot Type:	5
Basement Type/Grade:	1
Assessed Land Value:	13080.00000
Assessed Total Value:	62820.00000
Exempt Total Value:	1400.00000
Year Built:	1901
Year Altered 1:	0
Year Altered 2:	0
Historic District Name:	Not reported
Landmark Status:	Not reported
Built Floor Area Ratio:	0.63000000000
Maximum Allowable Residential Far:	2.43000000000
Maximum Allowable Commercial Far:	0.00000000000
Maximum Allowable Community Facility Far:	4.80000000000

(Continued) **S118636836**

Boro Code:	2
Borough, Tax Block and Lot:	2032040025.00000000
Condominium Number:	Not reported
Census Tract 2:	0265
X Coordinate:	1011734
Y Coordinate:	254751
Zoning Map #:	3c
Zoning Map Code:	Not reported
Sanborn Map #:	214 039
Tax Map #:	21110
E-designation Number:	Not reported
Apportionment BBL:	Not reported
Apportionment Date:	Not reported
Pluto ??? Dtm Base Map Indicator:	1
2007 Flood Insurance Rate Map Indicator:	Not reported
2015 Preliminary Flood Insurance Rate Map Indicator:	Not reported
Version Number:	24v1.1
Changed By DCP:	Not reported

AH247 **MANHOLE 28790** **NY Spills** **S103485243**
WSW **UNIVERSITY AVE/ W 192ND** **N/A**
1/8-1/4 **BRONX, NY**
0.167 mi.
883 ft. **Site 1 of 12 in cluster AH**

Relative: **Higher**

Actual: **138 ft.**

SPILLS:

Name:	MANHOLE 28790
Address:	UNIVERSITY AVE/ W 192ND
City,State,Zip:	BRONX, NY
Spill Number/Closed Date:	9808653 / 2002-10-25
Facility ID:	9808653
Facility Type:	ER
DER Facility ID:	145996
Site ID:	173539
DEC Region:	2
Spill Cause:	Unknown
Spill Class:	C4
SWIS:	0301
Spill Date:	1998-10-12
Investigator:	JHOCONNE
Referred To:	Not reported
Reported to Dept:	1998-10-12
CID:	370
Water Affected:	Not reported
Spill Source:	Unknown
Spill Notifier:	Responsible Party
Cleanup Ceased:	Not reported
Cleanup Meets Std:	False
Last Inspection:	Not reported
Recommended Penalty:	False
UST Trust:	False
Remediation Phase:	0
Date Entered In Computer:	1998-10-12
Spill Record Last Update:	2002-10-25
Spiller Name:	Not reported
Spiller Company:	UNKNOWN
Spiller Address:	Not reported
Spiller Company:	999

MANHOLE 28790 (Continued) **S103485243**

Contact Name:	ABOVE CALLER
Latitude:	40.8669990
Longitude:	-73.9020730
DEC Memo:	Prior to Sept, 2004 data translation this spill Lead_DEC Field was O'CONNELL Con Ed e2mis #120475: OCT. 12, 1998 BX FOD SUPV M. DELVECCHIO #10529 FOUND APPROX 1 QT OF OIL IN 12,000 GALLONS OF WATER IN MH-28790 WHILE LOCATIONG FAULT. TAG #20178 WAS PLACED, NO SAMPLE WAS TAKEN. PLATE #30-I-2 INDICATE NO SEWER CONNECTION IN HOLE. HOLE WILL BE TREATED AS 50 - 499 ppm FOR CLEAN UP. OCT. 12, 1998 EPA ID #NYP 004 019 048 RECIEVED. 13-OCT-1998 CLEANUP COMPLETED WITH ASTORIA TANKER AT 12:00 HRS. TAG PULLED. PENDING 1 DRUM TO BE PICKED UP.
Remarks:	unknown oil spill found in electrical manhole - sending cleanup crew now to clean

All Materials:

Site ID:	173539
Operable Unit ID:	1066071
Operable Unit:	01
Material ID:	316146
Material Code:	0066A
Material Name:	unknown petroleum
Case No.:	Not reported
Material FA:	Petroleum
Quantity:	1.00
Units:	G
Recovered:	.00
Resource Affected:	Soil
Oxygenate:	Not reported

AH248 **MANHOLE 11937** **NY Spills** **S103485241**
WSW **WEST 192 ST & UNIVERSITY** **N/A**
1/8-1/4 **BRONX, NY**
0.167 mi.
883 ft. **Site 2 of 12 in cluster AH**

Relative: **Higher**

Actual: **138 ft.**

SPILLS:

Name:	MANHOLE 11937
Address:	WEST 192 ST & UNIVERSITY
City,State,Zip:	BRONX, NY
Spill Number/Closed Date:	9808650 / 2002-10-25
Facility ID:	9808650
Facility Type:	ER
DER Facility ID:	128595
Site ID:	151321
DEC Region:	2
Spill Cause:	Unknown
Spill Class:	C4
SWIS:	0301
Spill Date:	1998-10-12
Investigator:	CAENGELH
Referred To:	Not reported
Reported to Dept:	1998-10-12
CID:	211
Water Affected:	Not reported

MANHOLE 11937 (Continued) **S103485241**

Spill Source:	Commercial/Industrial
Spill Notifier:	Responsible Party
Cleanup Ceased:	Not reported
Cleanup Meets Std:	False
Last Inspection:	Not reported
Recommended Penalty:	False
UST Trust:	False
Remediation Phase:	0
Date Entered In Computer:	1998-10-12
Spill Record Last Update:	2002-10-25
Spiller Name:	Not reported
Spiller Company:	UNKNOWN
Spiller Address:	Not reported
Spiller Company:	999
Contact Name:	MIKE CESARE
Latitude:	40.8656249
Longitude:	-73.8988500
DEC Memo:	Prior to Sept, 2004 data translation this spill Lead_DEC Field was ENGELHARDT Con Ed e2mis #120474: OCT. 12, 1998 N. FAULKNER #47994 FOUND UNKNOWN OIL IN MH-11937 WHILE LOCATING A FAULT. TAG #20164 WAS PLACED, NO SAMPLE WAS TAKEN. CLEAN-UP WILL BE TREATED AS 50 - 499 ppm. MH CONTAINS APPROX 1 GALLON OF OIL IN WATER. OCT. 12, 1998 EPA MUNBER RECIEVED NYP 004 019 022. OCT. 12, 1998 16:50 HRS CORPORATE TRANSPORTATION REPORTS NO TANKERS AVAILABLE UNTIL NEXT SHIFT. 13-OCT-1998 CLEANUP COMPLETED WITH ASTORIA TANKER AT 09:30 HRS. TAG PULLED. PENDING DRUM PICKUP (3 TOTAL). OCT.13,1998 24:00 HRS. CLEAN-UP IN PROGESS.
Remarks:	SPILL CONTAINED IN MANHOLE - PRODUCT FLOATING ON TOP OF WATER - BEING TREATED AS 50-499 PPM PCB - WILL BE CLEANED UP THIS EVENING CON ED#120474

All Materials:

Site ID:	151321
Operable Unit ID:	1069825
Operable Unit:	01
Material ID:	316143
Material Code:	0066A
Material Name:	unknown petroleum
Case No.:	Not reported
Material FA:	Petroleum
Quantity:	1.00
Units:	G
Recovered:	.00
Resource Affected:	Soil
Oxygenate:	Not reported

AH249 **CON ED - MH11937** **NY MANIFEST** **S109064630**
WSW **W 192 ST & UNIVERSITY AVE** **N/A**
1/8-1/4 **BRONX, NY 10468**
0.167 mi.
883 ft. **Site 3 of 12 in cluster AH**

Relative:
Higher

Actual:
138 ft.

NY MANIFEST:

EPA ID:	NYZ004019022
Country:	USA
Name:	CON ED - MH11937
Address:	W 192 ST & UNIVERSITY AVE
Address 2:	Not reported
City,State,Zip:	BRONX, NY 10468
Zip 4:	0000
Location Address 1:	W 192 ST & UNIVERSITY AVE
Location Address 2:	Not reported
Location City,State,Zip:	BRONX, NY 10468
Location Zip 4:	0000
Facility Status:	Not reported
Total Tanks:	Not reported
Code:	BP

Mailing:

Mailing Name:	CON ED - MH11937
Mailing Contact:	Not reported
Mailing Address 1:	Not reported
Mailing Address 2:	Not reported
Mailing City,State,Zip:	Not reported
Mailing Zip 4:	Not reported
Mailing Country:	Not reported
Mailing Phone:	Not reported

AH250 **214376; UNIVERSITY AVE AND 192 ST** **NY Spills** **S110306673**
WSW **UNIVERSITY AVE AND 192 ST** **N/A**
1/8-1/4 **NEW YORK, NY**
0.167 mi.
883 ft. **Site 4 of 12 in cluster AH**

Relative:
Higher

Actual:
138 ft.

SPILLS:

Name:	214376; UNIVERSITY AVE AND 192 ST
Address:	UNIVERSITY AVE AND 192 ST
City,State,Zip:	NEW YORK, NY
Spill Number/Closed Date:	0814567 / 2008-11-03
Facility ID:	0814567
Facility Type:	ER
DER Facility ID:	386723
Site ID:	432288
DEC Region:	2
Spill Cause:	Equipment Failure
Spill Class:	D4
SWIS:	0301
Spill Date:	2008-10-30
Investigator:	DMPOKRZY
Referred To:	Not reported
Reported to Dept:	2008-12-31
CID:	Not reported
Water Affected:	Not reported
Spill Source:	Commercial/Industrial
Spill Notifier:	Responsible Party

214376; UNIVERSITY AVE AND 192 ST (Continued) **S110306673**

Cleanup Ceased:	Not reported
Cleanup Meets Std:	Not reported
Last Inspection:	Not reported
Recommended Penalty:	Not reported
UST Trust:	Not reported
Remediation Phase:	0
Date Entered In Computer:	2010-04-16
Spill Record Last Update:	2010-04-16
Spiller Name:	ERT DESK
Spiller Company:	CON EDISON
Spiller Address:	5030 BROADWAY
Spiller Company:	001
Contact Name:	ERT DESK
Latitude:	40.8669990
Longitude:	-73.9020730
DEC Memo:	Not reported
Remarks:	Not reported

All Materials:

Site ID:	432288
Operable Unit ID:	1183349
Operable Unit:	01
Material ID:	2177537
Material Code:	0541A
Material Name:	dielectric fluid
Case No.:	Not reported
Material FA:	Petroleum
Quantity:	.00
Units:	G
Recovered:	Not reported
Resource Affected:	Utility
Oxygenate:	Not reported

AH251 **STREET VAULT** **NY Spills** **S102961844**
WSW **UNIVERSITY AVE/ W 192 ST** **N/A**
1/8-1/4 **BRONX, NY**
0.167 mi.
883 ft. **Site 5 of 12 in cluster AH**

Relative:
Higher

Actual:
138 ft.

SPILLS:

Name:	STREET VAULT
Address:	UNIVERSITY AVE/ W 192 ST
City,State,Zip:	BRONX, NY
Spill Number/Closed Date:	9709705 / 1998-01-30
Facility ID:	9709705
Facility Type:	ER
DER Facility ID:	262157
Site ID:	325446
DEC Region:	2
Spill Cause:	Equipment Failure
Spill Class:	C3
SWIS:	0301
Spill Date:	1997-11-20
Investigator:	JHOCONNE
Referred To:	Not reported
Reported to Dept:	1997-11-20
CID:	370

STREET VAULT (Continued) **S102961844**

Water Affected:	Not reported
Spill Source:	Commercial/Industrial
Spill Notifier:	Responsible Party
Cleanup Ceased:	Not reported
Cleanup Meets Std:	False
Last Inspection:	Not reported
Recommended Penalty:	False
UST Trust:	False
Remediation Phase:	0
Date Entered In Computer:	1997-11-20
Spill Record Last Update:	2000-07-03
Spiller Name:	Not reported
Spiller Company:	Not reported
Spiller Address:	Not reported
Spiller Company:	Not reported
Contact Name:	ABOVE CALLER
Latitude:	40.8669990
Longitude:	-73.9020730
DEC Memo:	Prior to Sept, 2004 data translation this spill Lead_DEC Field was O'CONNELL 11/20/97, 4:35 PM - called Avery Tom, Con Ed ERT. He said that sump pump had been pulled out and that a maximum of 25 gallons went to the sewer. No one from DEP responded. They are awaiting an outage to make repairs and clean up vault. 1/7/98: Update from Avery Tom via e-mail: he spoke with Angel Chang (Bronx Environmental Manager), who said equipment has been ordered, and is scheduled to be replaced by 1/23/98. Once repairs are made, spill cleanup will be scheduled. 1/29/98: Avery Tom (Con Ed ERT) called - cleanup/repair completed on 1/15/98.
Remarks:	leaking transformer - sump pump pumped into sewer - spill not contained - 29ppm pcb

All Materials:

Site ID:	325446
Operable Unit ID:	1052735
Operable Unit:	01
Material ID:	328037
Material Code:	0020A
Material Name:	transformer oil
Case No.:	Not reported
Material FA:	Petroleum
Quantity:	25.00
Units:	G
Recovered:	.00
Resource Affected:	Sewer
Oxygenate:	Not reported

AH252 **WEST 192 ST & UNIVERSITY** **NY Spills** **S102560348**
WSW **WEST 192 ST & UNIVERSITY** **N/A**
1/8-1/4 **BRONX, NY**
0.167 mi.
883 ft. **Site 6 of 12 in cluster AH**

Relative:
Higher

Actual:
138 ft.

SPILLS:

Name:	WEST 192 ST & UNIVERSITY
Address:	WEST 192 ST & UNIVERSITY
City,State,Zip:	BRONX, NY
Spill Number/Closed Date:	9613752 / 1997-02-24
Facility ID:	9613752
Facility Type:	ER
DER Facility ID:	128595
Site ID:	151320
DEC Region:	2
Spill Cause:	Equipment Failure
Spill Class:	C4
SWIS:	0301
Spill Date:	1997-02-22
Investigator:	SMMARTIN
Referred To:	Not reported
Reported to Dept:	1997-02-24
CID:	205
Water Affected:	Not reported
Spill Source:	Commercial Vehicle
Spill Notifier:	Responsible Party
Cleanup Ceased:	Not reported
Cleanup Meets Std:	False
Last Inspection:	Not reported
Recommended Penalty:	False
UST Trust:	False
Remediation Phase:	0
Date Entered In Computer:	1997-02-24
Spill Record Last Update:	1997-02-27
Spiller Name:	GARY MARESCA
Spiller Company:	NYNEX
Spiller Address:	2885 JEROME AVENUE
Spiller Company:	001
Contact Name:	Not reported
Latitude:	40.8656249
Longitude:	-73.8988500
DEC Memo:	Prior to Sept, 2004 data translation this spill Lead_DEC Field was MARTINKAT
Remarks:	ENGINE BLEW IN TRUCK, SPILLED WASTE MOTOR OIL.

All Materials:

Site ID:	151320
Operable Unit ID:	1045179
Operable Unit:	01
Material ID:	338858
Material Code:	0022
Material Name:	waste oil/used oil
Case No.:	Not reported
Material FA:	Petroleum
Quantity:	1.00
Units:	G
Recovered:	.00
Resource Affected:	Soil
Oxygenate:	Not reported

Y253 **CON EDISON** **NY MANIFEST** **S117060847**
NW **2755 WEBB AVE FRONT OF** **N/A**
1/8-1/4 **BRONX, NY 10468**
0.171 mi.
903 ft. **Site 7 of 7 in cluster Y**

Relative:
Higher

Actual:
160 ft.

NY MANIFEST:

EPA ID:	NYP004530978
Country:	USA
Name:	CON EDISON
Address:	2755 WEBB AVE FRONT OF
Address 2:	Not reported
City,State,Zip:	BRONX, NY 10468
Zip 4:	Not reported
Location Address 1:	2855 WEBB AV
Location Address 2:	SB21786
Location City,State,Zip:	BRONX, NY 10461
Location Zip 4:	Not reported
Facility Status:	Not reported
Total Tanks:	Not reported
Code:	BP

Mailing:

Mailing Name:	CON EDISON
Mailing Contact:	CON EDISON
Mailing Address 1:	4 IRVING PL
Mailing Address 2:	15TH FL
Mailing City,State,Zip:	NEW YORK, NY 10003
Mailing Zip 4:	Not reported
Mailing Country:	USA
Mailing Phone:	Not reported

Manifest Data:

Document ID:	Not reported
Manifest Status:	Not reported
Trans1 State ID:	NJD003812047
Year:	2018
Trans2 State ID:	Not reported
Generator Ship Date:	05/14/2014
Trans1 Recv Date:	05/14/2014
Trans2 Recv Date:	Not reported
TSD Site Recv Date:	05/15/2014
Part A Recv Date:	Not reported
Part B Recv Date:	Not reported
Generator EPA ID:	NYP004530978
Trans1 EPA ID:	Not reported
Trans2 EPA ID:	Not reported
TSDF ID 1:	NJD991291105
TSDF ID 2:	Not reported
Manifest Tracking Number:	002418593GBF
Import Indicator:	N
Export Indicator:	N
Discr Quantity Indicator:	N
Discr Type Indicator:	N
Discr Residue Indicator:	N
Discr Partial Reject Indicator:	N
Discr Full Reject Indicator:	N
Manifest Ref Number:	Not reported
Alt Facility RCRA ID:	Not reported

CON EDISON (Continued) **S117060847**

Alt Facility Sign Date:	Not reported
MGMT Method Type Code:	H110
Waste Code a:	LEAD
Waste Code b:	Not reported
Waste Code c:	Not reported
Waste Code e:	Not reported
Waste Code f:	Not reported
Waste Code g:	Not reported
Waste Code 1:	Not reported
Waste Code 2:	Not reported
Waste Code 3:	Not reported
Waste Code 4:	Not reported
Waste Code 5:	Not reported
Waste Code 6:	Not reported
Quantity:	2000
Units:	Pounds
Number of Containers:	1
Container Type:	Cargo tanks (tank trucks)
Handling Method:	Treat
Specific Gravity:	1

AE254 **CON EDISON** **NY MANIFEST** **S117061853**
NNW **2806 CLAFLIN AVE FRONT OF** **N/A**
1/8-1/4 **BRONX, NY 10468**
0.171 mi.
904 ft. **Site 2 of 4 in cluster AE**

Relative: **Higher**

Actual: **163 ft.**

NY MANIFEST:

EPA ID:	NYP004541751
Country:	USA
Name:	CON EDISON
Address:	2806 CLAFLIN AVE FRONT OF
Address 2:	Not reported
City,State,Zip:	BRONX, NY 10468
Zip 4:	Not reported
Location Address 1:	2806 CLAFLIN AVE
Location Address 2:	SB 21591
Location City,State,Zip:	BRONX, NY 10468
Location Zip 4:	Not reported
Facility Status:	Not reported
Total Tanks:	Not reported
Code:	BP

Mailing:

Mailing Name:	CON EDISON
Mailing Contact:	TOM TEELING
Mailing Address 1:	4 IRVING PLACE 15TH FLOOR
Mailing Address 2:	Not reported
Mailing City,State,Zip:	NEW YORK, NY 10003
Mailing Zip 4:	Not reported
Mailing Country:	USA
Mailing Phone:	Not reported

Manifest Data:

Document ID:	Not reported
Manifest Status:	Not reported
Trans1 State ID:	NJD003812047

CON EDISON (Continued) **S117061853**

Year:	2018
Trans2 State ID:	Not reported
Generator Ship Date:	05/23/2014
Trans1 Recv Date:	05/23/2014
Trans2 Recv Date:	Not reported
TSD Site Recv Date:	05/30/2014
Part A Recv Date:	Not reported
Part B Recv Date:	Not reported
Generator EPA ID:	NYP004541751
Trans1 EPA ID:	Not reported
Trans2 EPA ID:	Not reported
TSDF ID 1:	NJD991291105
TSDF ID 2:	Not reported
Manifest Tracking Number:	002422906GBF
Import Indicator:	N
Export Indicator:	N
Discr Quantity Indicator:	N
Discr Type Indicator:	N
Discr Residue Indicator:	N
Discr Partial Reject Indicator:	N
Discr Full Reject Indicator:	N
Manifest Ref Number:	Not reported
Alt Facility RCRA ID:	Not reported
Alt Facility Sign Date:	Not reported
MGMT Method Type Code:	H110
Waste Code a:	LEAD
Waste Code b:	Not reported
Waste Code c:	Not reported
Waste Code e:	Not reported
Waste Code f:	Not reported
Waste Code g:	Not reported
Waste Code 1:	Not reported
Waste Code 2:	Not reported
Waste Code 3:	Not reported
Waste Code 4:	Not reported
Waste Code 5:	Not reported
Waste Code 6:	Not reported
Quantity:	30
Units:	Pounds
Number of Containers:	1
Container Type:	Cargo tanks (tank trucks)
Handling Method:	Treat
Specific Gravity:	1

AI255 **NY LTANKS** **S104620168**
ESE **2685 GRAND CONCOURSE** **NY LEAD** **N/A**
1/8-1/4 **BRONX, NY 10468** **NY NYC LAND USE**
0.171 mi.
905 ft. **Site 1 of 2 in cluster AI**

Relative: LTANKS:
Higher

Name:	2685 GRAND CONCOURSE
Address:	2685 GRAND CONCOURSE
City,State,Zip:	BRONX, NY
Spill Number/Closed Date:	9901087 / 2005-12-05
Facility ID:	9901087
Site ID:	156468

Actual:
151 ft.

(Continued) **S104620168**

Spill Date:	1999-04-28
Spill Cause:	Tank Failure
Spill Source:	Private Dwelling
Spill Class:	B3
Cleanup Ceased:	Not reported
SWIS:	0301
Investigator:	RXKEATIN
Referred To:	Not reported
Reported to Dept:	1999-04-28
CID:	233
Water Affected:	Not reported
Spill Notifier:	Affected Persons
Last Inspection:	Not reported
Recommended Penalty:	False
Meets Standard:	True
UST Involvement:	False
Remediation Phase:	0
Date Entered In Computer:	1999-04-28
Spill Record Last Update:	2005-12-05
Spiller Name:	LOUIS
Spiller Company:	2685 GRAND CONCOURSE REALT
Spiller Address:	2685 GRAND CONCORSE
Spiller County:	001
Spiller Contact:	Not reported
Spiller Phone:	Not reported
Spiller Extention:	Not reported
DEC Region:	2
DER Facility ID:	132419
Latitude:	40.8658313
Longitude:	-73.8948247
DEC Memo:	Site visit on December 2, 2005 - met with superintentent of building. He said that the spill was contained and cleaned up in 1999. Prior to Sept, 2004 data translation this spill Lead_DEC Field was M TIBBE
Remarks:	5000 gallon tank above ground tank is leaking amount of spill is unk at this time spill is being contained tank is being pumped out at this time tank will be assesed temp. tanks being set in place

All Materials:

Site ID:	156468
Operable Unit ID:	1079840
Operable Unit:	01
Material ID:	304626
Material Code:	0003A
Material Name:	#6 fuel oil
Case No.:	Not reported
Material FA:	Petroleum
Quantity:	.00
Units:	G
Recovered:	.00
Resource Affected:	Soil
Oxygenate:	False

NYC LEAD:

Name:	Not reported
Address:	2685 GRAND CONCOURSE
City,State,Zip:	BRONX, NY 10468

(Continued) **S104620168**

Violation ID:	16145318
Building ID:	81864
Registration ID:	201396
Apartment:	6A
Story:	6
Class:	Most Serious
Inspection Date:	08/02/2023
Approved Date:	08/02/2023
Original Certify By Date:	09/01/2023
Original Correct By Date:	08/27/2023
New Certify By Date:	Not reported
New Correct By Date:	Not reported
Certified Date:	Not reported
Order Number:	617
NOV ID:	8584521
NOV Description:	27-2056.6 ADM CODE - CORRECT THE LEAD-BASED PAINT HAZARD - PAINT THAT TESTED POSITIVE FOR LEAD CONTENT AND THAT IS PEELING OR ON A DETERIORATED SUBSURFACE - USING WORK PRACTICES SET FORTH IN 28 RCNY 11-06(B)(2) 1st WINDOW FRAME FROM SOUTH AT WEST WALL IN THE KITCHEN LOCATED AT APT 6A, 6th STORY, 1st APARTMENT FROM SOUTH AT WEST , 1st SECTION FROM SOUTH AT SOUTHWEST
NOV Issued Date:	08/03/2023
Current Status ID:	19
Current Status:	VIOLATION CLOSED
Current Status Date:	11/08/2023
Name:	Not reported
Address:	2685 GRAND CONCOURSE
City,State,Zip:	BRONX, NY 10468
Violation ID:	16145320
Building ID:	81864
Registration ID:	201396
Apartment:	6A
Story:	6
Class:	Most Serious
Inspection Date:	08/02/2023
Approved Date:	08/02/2023
Original Certify By Date:	09/01/2023
Original Correct By Date:	08/27/2023
New Certify By Date:	Not reported
New Correct By Date:	Not reported
Certified Date:	Not reported
Order Number:	617
NOV ID:	8584521
NOV Description:	27-2056.6 ADM CODE - CORRECT THE LEAD-BASED PAINT HAZARD - PAINT THAT TESTED POSITIVE FOR LEAD CONTENT AND THAT IS PEELING OR ON A DETERIORATED SUBSURFACE - USING WORK PRACTICES SET FORTH IN 28 RCNY 11-06(B)(2) 1st CLOSET FROM NORTH AT EAST WALL DOOR FRAME IN THE FOYER LOCATED AT APT 6A, 6th STORY, 1st APARTMENT FROM SOUTH AT WEST , 1st SECTION FROM SOUTH AT SOUTHWEST
NOV Issued Date:	08/03/2023
Current Status ID:	19
Current Status:	VIOLATION CLOSED
Current Status Date:	11/08/2023
Name:	Not reported
Address:	2685 GRAND CONCOURSE

(Continued) **S104620168**

City,State,Zip:	BRONX, NY 10468
Violation ID:	16145321
Building ID:	81864
Registration ID:	201396
Apartment:	6A
Story:	6
Class:	Most Serious
Inspection Date:	08/02/2023
Approved Date:	08/02/2023
Original Certify By Date:	09/01/2023
Original Correct By Date:	08/27/2023
New Certify By Date:	Not reported
New Correct By Date:	Not reported
Certified Date:	Not reported
Order Number:	617
NOV ID:	8584521
NOV Description:	27-2056.6 ADM CODE - CORRECT THE LEAD-BASED PAINT HAZARD - PAINT THAT TESTED POSITIVE FOR LEAD CONTENT AND THAT IS PEELING OR ON A DETERIORATED SUBSURFACE - USING WORK PRACTICES SET FORTH IN 28 RCNY 11-06(B)(2) 1st CLOSET FROM WEST AT NORTH WALL DOOR FRAME, 1st CLOSET FROM SOUTH AT WEST WALL DOOR FRAME IN THE PRIVATE HALLWAY LOCATED AT APT 6A, 6th STORY, 1st APARTMENT FROM SOUTH AT WEST , 1st SECTION FROM SOUTH AT SOUTHWEST
NOV Issued Date:	08/03/2023
Current Status ID:	19
Current Status:	VIOLATION CLOSED
Current Status Date:	11/08/2023

Name:	Not reported
Address:	2685 GRAND CONCOURSE
City,State,Zip:	BRONX, NY 10468
Violation ID:	16145322
Building ID:	81864
Registration ID:	201396
Apartment:	6A
Story:	6
Class:	Most Serious
Inspection Date:	08/02/2023
Approved Date:	08/02/2023
Original Certify By Date:	09/01/2023
Original Correct By Date:	08/27/2023
New Certify By Date:	Not reported
New Correct By Date:	Not reported
Certified Date:	Not reported
Order Number:	617
NOV ID:	8584521
NOV Description:	27-2056.6 ADM CODE - CORRECT THE LEAD-BASED PAINT HAZARD - PAINT THAT TESTED POSITIVE FOR LEAD CONTENT AND THAT IS PEELING OR ON A DETERIORATED SUBSURFACE - USING WORK PRACTICES SET FORTH IN 28 RCNY 11-06(B)(2) 1st DOOR FRAME FROM NORTH AT EAST WALL IN THE BATHROOM LOCATED AT APT 6A, 6th STORY, 1st APARTMENT FROM SOUTH AT WEST , 1st SECTION FROM SOUTH AT SOUTHWEST
NOV Issued Date:	08/03/2023
Current Status ID:	19
Current Status:	VIOLATION CLOSED
Current Status Date:	11/08/2023

(Continued) **S104620168**

Name:	Not reported
Address:	2685 GRAND CONCOURSE
City,State,Zip:	BRONX, NY 10468
Violation ID:	16145323
Building ID:	81864
Registration ID:	201396
Apartment:	6A
Story:	6
Class:	Most Serious
Inspection Date:	08/02/2023
Approved Date:	08/02/2023
Original Certify By Date:	09/01/2023
Original Correct By Date:	08/27/2023
New Certify By Date:	Not reported
New Correct By Date:	Not reported
Certified Date:	Not reported
Order Number:	617
NOV ID:	8584521
NOV Description:	27-2056.6 ADM CODE - CORRECT THE LEAD-BASED PAINT HAZARD - PAINT THAT TESTED POSITIVE FOR LEAD CONTENT AND THAT IS PEELING OR ON A DETERIORATED SUBSURFACE - USING WORK PRACTICES SET FORTH IN 28 RCNY 11-06(B)(2) 1st CLOSET FROM WEST AT NORTH WALL DOOR FRAME IN THE 3rd ROOM FROM NORTH AT WEST LOCATED AT APT 6A, 6th STORY, 1st APARTMENT FROM SOUTH AT WEST , 1st SECTION FROM SOUTH AT SOUTHWEST
NOV Issued Date:	08/03/2023
Current Status ID:	19
Current Status:	VIOLATION CLOSED
Current Status Date:	11/08/2023

NYC LAND USE:

Name:	Not reported
Address:	2685 GRAND CONCOURSE
City,State,Zip:	BRONX, NY 10468
Latitude:	40.8670719
Longitude:	-73.8942860
Type Of Ownership Code:	Not reported
Owner Name:	2685 LLC
Borough:	BX
Tax Block:	3314
Tax Lot:	57
Community District:	207
Census Tract 2020:	2040304
Census Block 2020:	20403043000
Census Tract 2010:	403.04
Census Block 2010:	3000
School District:	10
City Council District:	14
Fire Company:	E079
Police Precinct:	52
Health Center District:	21
Health Area:	900
Sanitation District Boro:	2
Sanitation District Number:	07
Sanitation Subsection:	2A
Zoning District 1:	R8: Residential Districts
Zoning District 2:	Not reported
Zoning District 3:	Not reported

(Continued) **S104620168**

Zoning District 4:	Not reported
Commercial Overlay 1:	Not reported
Commercial Overlay 2:	Not reported
Special Purpose District 1:	C
Special Purpose District 2:	Not reported
Special Purpose District 3:	Not reported
Limited Height District:	Not reported
Spill Boundary Indicator:	N
Building Class:	D7: ELEVATOR APARTMENTS - Semi-Fireproof with Stores
Land Use Category:	Mixed Residential & Commercial Buildings
Number Of Easements:	0
Lot Area:	17850
Total Building Floor Area:	73794
Commercial Floor Area:	2000
Residential Floor Area:	71794
Office Floor Area:	2000
Retail Floor Area:	0
Garage Floor Area:	0
Storage Floor Area:	0
Factory Floor Area:	0
Other Floor Area:	0
Total Building Floor Area Source Code:	2
Number Of Buildings:	1
Number Of Floors:	6.0000000
Residential Units:	65
Total Units:	68
Lot Frontage:	125.0000000
Lot Depth:	165.3300000
Building Frontage:	111.5000000
Building Depth:	119.0000000
Extension Code:	N
Proximity Code:	0
Irregular Lot Code:	Y
Lot Type:	5
Basement Type/Grade:	0
Assessed Land Value:	200700.00000
Assessed Total Value:	1465650.00000
Exempt Total Value:	0.00000
Year Built:	1924
Year Altered 1:	0
Year Altered 2:	0
Historic District Name:	Not reported
Landmark Status:	Not reported
Built Floor Area Ratio:	4.13000000000
Maximum Allowable Residential Far:	6.02000000000
Maximum Allowable Commercial Far:	0.00000000000
Maximum Allowable Community Facility Far:	6.50000000000
Boro Code:	2
Borough, Tax Block and Lot:	2033140057.00000000
Condominium Number:	Not reported
Census Tract 2:	040304
X Coordinate:	1013489
Y Coordinate:	255193
Zoning Map #:	3c
Zoning Map Code:	Not reported
Sanborn Map #:	214 047
Tax Map #:	21202

(Continued) **S104620168**

E-designation Number:	Not reported
Apportionment BBL:	Not reported
Apportionment Date:	Not reported
Pluto ??? Dtm Base Map Indicator:	1
2007 Flood Insurance Rate Map Indicator:	Not reported
2015 Preliminary Flood Insurance Rate Map Indicator:	Not reported
Version Number:	24v1.1
Changed By DCP:	Not reported

AI256 **CON EDISON** **NY AST** **U003390647**
ESE **2665 GRAND CONCOURSE** **NY Spills** **N/A**
1/8-1/4 **BRONX, NY 10468** **NY LEAD**
0.172 mi. **NY MANIFEST**
906 ft. **Site 2 of 2 in cluster AI** **NY NYC LAND USE**

Relative:
Higher

Actual:
141 ft.

AST:

Name:	2665 GRAND CONCOURSE
Address:	2665 GRAND CONCOURSE
City,State,Zip:	BRONX, NY 10468
Region:	STATE
DEC Region:	2
Site Status:	Active
Facility Id:	2-160768
Program Type:	PBS
UTM X:	593162.66736
UTM Y:	4524524.34453
Expiration Date:	08/26/2027
Site Type:	Apartment Building/Office Building

Affiliation Records:

Site Id:	5505
Affiliation Type:	Facility Operator
Company Name:	2665 GRAND CONCOURSE
Contact Type:	Not reported
Contact Name:	FRANCISCO GERMOSEN
Address1:	Not reported
Address2:	Not reported
City:	Not reported
State:	NN
Zip Code:	Not reported
Country Code:	001
Phone:	(929) 233-0225
EMail:	Not reported
Fax Number:	Not reported
Modified By:	MFLEONAR
Date Last Modified:	2017-10-10

Site Id:	5505
Affiliation Type:	Emergency Contact
Company Name:	MILLSHAN REALTY CO
Contact Type:	Not reported
Contact Name:	BEN PRESTON-FRIDMAN
Address1:	Not reported
Address2:	Not reported
City:	Not reported
State:	NN
Zip Code:	Not reported
Country Code:	999

CON EDISON (Continued) **U003390647**

Phone:	(917) 562-4443
EMail:	Not reported
Fax Number:	Not reported
Modified By:	MFLEONAR
Date Last Modified:	2017-10-10

Site Id:	5505
Affiliation Type:	Mail Contact
Company Name:	BEN PRESTON-FRIDMAN
Contact Type:	Not reported
Contact Name:	RYAN HORNE
Address1:	MILLSHAN REALTY CO. LLC C/O MILLER & MILLER
Address2:	29 LOCUST AVENUE
City:	RYE
State:	NY
Zip Code:	10580
Country Code:	001
Phone:	(914) 939-4136
EMail:	Not reported
Fax Number:	Not reported
Modified By:	JSMACRI
Date Last Modified:	2022-06-15

Site Id:	5505
Affiliation Type:	Facility Owner
Company Name:	MILLSHAN REALTY CO
Contact Type:	MANAGER
Contact Name:	RYAN HORNE
Address1:	29 LOCUST AVENUE
Address2:	Not reported
City:	RYE
State:	NY
Zip Code:	10580
Country Code:	001
Phone:	(914) 939-4136
EMail:	Not reported
Fax Number:	Not reported
Modified By:	JSMACRI
Date Last Modified:	2022-06-15

Tank Info:

Tank Number:	001
Tank Id:	19706
Material Code:	0001
Common Name of Substance:	#2 Fuel Oil (On-Site Consumption)

Equipment Records:

I04 - Overfill - Product Level Gauge (A/G)
H06 - Tank Leak Detection - Impervious Barrier/Concrete Pad (A/G)
G02 - Tank Secondary Containment - Vault (w/access)
L09 - Piping Leak Detection - Exempt Suction Piping
B00 - Tank External Protection - None
C00 - Pipe Location - No Piping
E02 - Piping Secondary Containment - Vault (with Access)
F00 - Pipe External Protection - None

CON EDISON (Continued) **U003390647**

J02 - Dispenser - Suction Dispenser
A00 - Tank Internal Protection - None
D01 - Pipe Type - Steel/Carbon Steel/Iron
K00 - Spill Prevention - None

Tank Location:	Aboveground - on saddles, legs, racks, etc.... Tank bottom is elevated above grade or tank pad, allowing visual inspection.
Tank Type:	Steel/Carbon Steel/Iron
Tank Status:	Closed - Removed
Pipe Model:	Not reported
Install Date:	01/01/1968
Capacity Gallons:	5000
Tightness Test Method:	-
Date Test:	Not reported
Next Test Date:	Not reported
Date Tank Closed:	03/01/2013
Register:	True
Modified By:	MJGRIFFI
Last Modified:	05/09/2022
Material Name:	#2 fuel oil (on-site consumption)

Tank Number:	002
Tank Id:	47173
Material Code:	0001
Common Name of Substance:	#2 Fuel Oil (On-Site Consumption)

Equipment Records:

I04 - Overfill - Product Level Gauge (A/G)
G02 - Tank Secondary Containment - Vault (w/access)
H06 - Tank Leak Detection - Impervious Barrier/Concrete Pad (A/G)
J02 - Dispenser - Suction Dispenser
C00 - Pipe Location - No Piping
E02 - Piping Secondary Containment - Vault (with Access)
F00 - Pipe External Protection - None
B00 - Tank External Protection - None
L09 - Piping Leak Detection - Exempt Suction Piping
K00 - Spill Prevention - None
D01 - Pipe Type - Steel/Carbon Steel/Iron
A00 - Tank Internal Protection - None

Tank Location:	Aboveground - on saddles, legs, racks, etc.... Tank bottom is elevated above grade or tank pad, allowing visual inspection.
Tank Type:	Steel/Carbon Steel/Iron
Tank Status:	Closed - Removed
Pipe Model:	Not reported
Install Date:	01/01/1968
Capacity Gallons:	5000
Tightness Test Method:	-
Date Test:	Not reported
Next Test Date:	Not reported
Date Tank Closed:	03/01/2013
Register:	True
Modified By:	MJGRIFFI
Last Modified:	05/09/2022
Material Name:	#2 fuel oil (on-site consumption)

Tank Number:	003

CON EDISON (Continued) **U003390647**

Tank Id: 47174
Material Code: 0001
Common Name of Substance: #2 Fuel Oil (On-Site Consumption)

Equipment Records:

I04 - Overfill - Product Level Gauge (A/G)
H06 - Tank Leak Detection - Impervious Barrier/Concrete Pad (A/G)
L00 - Piping Leak Detection - None
B00 - Tank External Protection - None
C00 - Pipe Location - No Piping
D02 - Pipe Type - Galvanized Steel
E02 - Piping Secondary Containment - Vault (with Access)
F00 - Pipe External Protection - None
G02 - Tank Secondary Containment - Vault (w/access)
A00 - Tank Internal Protection - None
K00 - Spill Prevention - None

Tank Location: Aboveground - on saddles, legs, racks, etc.... Tank bottom is elevated above grade or tank pad, allowing visual inspection.
Tank Type: Steel/Carbon Steel/Iron
Tank Status: Closed - Removed
Pipe Model: Not reported
Install Date: 01/01/1968
Capacity Gallons: 275
Tightness Test Method: -
Date Test: Not reported
Next Test Date: Not reported
Date Tank Closed: 03/01/2013
Register: True
Modified By: MJGRIFFI
Last Modified: 05/09/2022
Material Name: #2 fuel oil (on-site consumption)

Tank Number: 004
Tank Id: 251133

Equipment Records:

I05 - Overfill - Vent Whistle
G02 - Tank Secondary Containment - Vault (w/access)
H06 - Tank Leak Detection - Impervious Barrier/Concrete Pad (A/G)
C01 - Pipe Location - Aboveground
J02 - Dispenser - Suction Dispenser
F00 - Pipe External Protection - None
B00 - Tank External Protection - None
L09 - Piping Leak Detection - Exempt Suction Piping
E00 - Piping Secondary Containment - None
K00 - Spill Prevention - None
D01 - Pipe Type - Steel/Carbon Steel/Iron
A00 - Tank Internal Protection - None

Tank Location: Aboveground - on saddles, legs, racks, etc.... Tank bottom is elevated above grade or tank pad, allowing visual inspection.
Tank Type: Steel/Carbon Steel/Iron
Tank Status: In Service
Pipe Model: Not reported
Install Date: 03/01/2013
Capacity Gallons: 5000
Tightness Test Method: -

CON EDISON (Continued) **U003390647**

Date Test: Not reported
Next Test Date: Not reported
Date Tank Closed: Not reported
Register: True
Modified By: JSMACRI
Last Modified: 06/15/2022
Material Name: #2 fuel oil (on-site consumption)

Tank Number: 005
Tank Id: 251134

Equipment Records:

I05 - Overfill - Vent Whistle
G02 - Tank Secondary Containment - Vault (w/access)
H06 - Tank Leak Detection - Impervious Barrier/Concrete Pad (A/G)
C01 - Pipe Location - Aboveground
J02 - Dispenser - Suction Dispenser
B00 - Tank External Protection - None
F00 - Pipe External Protection - None
L09 - Piping Leak Detection - Exempt Suction Piping
E00 - Piping Secondary Containment - None
K00 - Spill Prevention - None
D01 - Pipe Type - Steel/Carbon Steel/Iron
A00 - Tank Internal Protection - None

Tank Location: Aboveground - on saddles, legs, racks, etc.... Tank bottom is elevated above grade or tank pad, allowing visual inspection.
Tank Type: Steel/Carbon Steel/Iron
Tank Status: In Service
Pipe Model: Not reported
Install Date: 03/01/2013
Capacity Gallons: 5000
Tightness Test Method: -
Date Test: Not reported
Next Test Date: Not reported
Date Tank Closed: Not reported
Register: True
Modified By: JSMACRI
Last Modified: 06/15/2022
Material Name: #2 fuel oil (on-site consumption)

SPILLS:
Name: MILLSHAN REALTY CORP
Address: 2665 GRAND CONCOURSE
City,State,Zip: BRONX, NY
Spill Number/Closed Date: 9711182 / 1998-01-06
Facility ID: 9711182
Facility Type: ER
DER Facility ID: 117133
Site ID: 136905
DEC Region: 2
Spill Cause: Human Error
Spill Class: C4
SWIS: 0301
Spill Date: 1998-01-06
Investigator: SMMARTIN
Referred To: Not reported

CON EDISON (Continued) **U003390647**

Reported to Dept:	1998-01-06
CID:	252
Water Affected:	Not reported
Spill Source:	Commercial/Industrial
Spill Notifier:	Responsible Party
Cleanup Ceased:	Not reported
Cleanup Meets Std:	False
Last Inspection:	Not reported
Recommended Penalty:	False
UST Trust:	False
Remediation Phase:	0
Date Entered In Computer:	1998-01-06
Spill Record Last Update:	1998-01-15
Spiller Name:	JANET MATOS
Spiller Company:	CASTLE OIL CO
Spiller Address:	290 LOCUST AVE
Spiller Company:	001
Contact Name:	SUPER JAVIER
Latitude:	40.8655543
Longitude:	-73.8950547
DEC Memo:	Prior to Sept, 2004 data translation this spill Lead_DEC Field was MARTINKAT
Remarks:	DRIVER OVERFILLED TANK-SPILL CREW ON SITE FOR CLEANUP.

All Materials:

Site ID:	136905
Operable Unit ID:	1057683
Operable Unit:	01
Material ID:	558112
Material Code:	0003A
Material Name:	#6 fuel oil
Case No.:	Not reported
Material FA:	Petroleum
Quantity:	10.00
Units:	G
Recovered:	.00
Resource Affected:	Soil
Oxygenate:	Not reported

NYC LEAD:

Name:	Not reported
Address:	2665 GRAND CONCOURSE
City,State,Zip:	BRONX, NY 10468
Violation ID:	12847740
Building ID:	81861
Registration ID:	211408
Apartment:	7G
Story:	7
Class:	Most Serious
Inspection Date:	10/15/2018
Approved Date:	01/10/2019
Original Certify By Date:	02/12/2019
Original Correct By Date:	02/07/2019
New Certify By Date:	02/26/2019
New Correct By Date:	02/21/2019
Certified Date:	Not reported

CON EDISON (Continued) **U003390647**

Order Number: 617
NOV ID: 6359380
NOV Description: SECTION 27-2056.6 ADM CODE - CORRECT THE LEAD-BASED PAINT HAZARD - PAINT THAT TESTED POSITIVE FOR LEAD CONTENT AND THAT IS PEELING OR ON A DETERIORATED SUBSURFACE - USING WORK PRACTICES SET FORTH IN 28 RCNY 11-06(B)(2) PICTURE MOULDING AT EAST WALL, NORTH WALL, SOUTH WALL IN THE 2nd ROOM FROM EAST LOCATED AT APT 7G, 7th STORY, 1st APARTMENT FROM WEST AT NORTH , SECTION AT SOUTH
NOV Issued Date: 01/10/2019
Current Status ID: 19
Current Status: VIOLATION CLOSED
Current Status Date: 03/20/2020

Name: Not reported
Address: 2665 GRAND CONCOURSE
City,State,Zip: BRONX, NY 10468
Violation ID: 12847742
Building ID: 81861
Registration ID: 211408
Apartment: 7G
Story: 7
Class: Most Serious
Inspection Date: 10/15/2018
Approved Date: 01/10/2019
Original Certify By Date: 02/12/2019
Original Correct By Date: 02/07/2019
New Certify By Date: 02/26/2019
New Correct By Date: 02/21/2019
Certified Date: Not reported
Order Number: 617
NOV ID: 6359380
NOV Description: SECTION 27-2056.6 ADM CODE - CORRECT THE LEAD-BASED PAINT HAZARD - PAINT THAT TESTED POSITIVE FOR LEAD CONTENT AND THAT IS PEELING OR ON A DETERIORATED SUBSURFACE - USING WORK PRACTICES SET FORTH IN 28 RCNY 11-06(B)(2) BASEBOARD AT NORTH WALL, NORTH WALL IN THE PRIVATE HALLWAY LOCATED AT APT 7G, 7th STORY, 1st APARTMENT FROM WEST AT NORTH , SECTION AT SOUTH
NOV Issued Date: 01/10/2019
Current Status ID: 19
Current Status: VIOLATION CLOSED
Current Status Date: 03/20/2020

Name: Not reported
Address: 2665 GRAND CONCOURSE
City,State,Zip: BRONX, NY 10468
Violation ID: 12847743
Building ID: 81861
Registration ID: 211408
Apartment: 7G
Story: 7
Class: Most Serious
Inspection Date: 10/15/2018
Approved Date: 01/10/2019
Original Certify By Date: 02/12/2019
Original Correct By Date: 02/07/2019
New Certify By Date: 02/26/2019
New Correct By Date: 02/21/2019

CON EDISON (Continued) **U003390647**

Certified Date: Not reported
Order Number: 617
NOV ID: 6359380
NOV Description: SECTION 27-2056.6 ADM CODE - CORRECT THE LEAD-BASED PAINT HAZARD - PAINT THAT TESTED POSITIVE FOR LEAD CONTENT AND THAT IS PEELING OR ON A DETERIORATED SUBSURFACE - USING WORK PRACTICES SET FORTH IN 28 RCNY 11-06(B)(2) 1st DOOR FROM EAST AT SOUTH WALL, 1st DOOR FRAME FROM EAST AT SOUTH WALL IN THE FOYER LOCATED AT APT 7G, 7th STORY, 1st APARTMENT FROM WEST AT NORTH , SECTION AT SOUTH
NOV Issued Date: 01/10/2019
Current Status ID: 19
Current Status: VIOLATION CLOSED
Current Status Date: 03/20/2020

Name: Not reported
Address: 2665 GRAND CONCOURSE
City,State,Zip: BRONX, NY 10468
Violation ID: 12847744
Building ID: 81861
Registration ID: 211408
Apartment: 7G
Story: 7
Class: Most Serious
Inspection Date: 10/15/2018
Approved Date: 01/10/2019
Original Certify By Date: 02/12/2019
Original Correct By Date: 02/07/2019
New Certify By Date: 02/26/2019
New Correct By Date: 02/21/2019
Certified Date: Not reported
Order Number: 617
NOV ID: 6359380
NOV Description: SECTION 27-2056.6 ADM CODE - CORRECT THE LEAD-BASED PAINT HAZARD - PAINT THAT TESTED POSITIVE FOR LEAD CONTENT AND THAT IS PEELING OR ON A DETERIORATED SUBSURFACE - USING WORK PRACTICES SET FORTH IN 28 RCNY 11-06(B)(2) 1st DOOR FRAME FROM EAST AT SOUTH WALL, NORTH WALL, 1st WINDOW FRAME FROM WEST AT NORTH WALL IN THE BATHROOM LOCATED AT APT 7G, 7th STORY, 1st APARTMENT FROM WEST AT NORTH , SECTION AT SOUTH
NOV Issued Date: 01/10/2019
Current Status ID: 19
Current Status: VIOLATION CLOSED
Current Status Date: 03/20/2020

Name: Not reported
Address: 2665 GRAND CONCOURSE
City,State,Zip: BRONX, NY 10468
Violation ID: 12847745
Building ID: 81861
Registration ID: 211408
Apartment: 7G
Story: 7
Class: Most Serious
Inspection Date: 10/15/2018
Approved Date: 01/10/2019
Original Certify By Date: 02/12/2019
Original Correct By Date: 02/07/2019
New Certify By Date: 02/26/2019

CON EDISON (Continued) **U003390647**

New Correct By Date: 02/21/2019
Certified Date: Not reported
Order Number: 617
NOV ID: 6359380
NOV Description: SECTION 27-2056.6 ADM CODE - CORRECT THE LEAD-BASED PAINT HAZARD - PAINT THAT TESTED POSITIVE FOR LEAD CONTENT AND THAT IS PEELING OR ON A DETERIORATED SUBSURFACE - USING WORK PRACTICES SET FORTH IN 28 RCNY 11-06(B)(2) 1st CLOSET FROM NORTH AT EAST WALL DOOR, 2nd CLOSET FROM NORTH AT EAST WALL DOOR, 1st WINDOW FRAME FROM SOUTH AT WEST WALL IN THE 4th ROOM FROM EAST LOCATED AT APT 7G, 7th STORY, 1st APARTMENT FROM WEST AT NORTH , SECTION AT SOUTH
NOV Issued Date: 01/10/2019
Current Status ID: 19
Current Status: VIOLATION CLOSED
Current Status Date: 03/20/2020

Name: Not reported
Address: 2665 GRAND CONCOURSE
City,State,Zip: BRONX, NY 10468
Violation ID: 12652484
Building ID: 81861
Registration ID: 211408
Apartment: 2G
Story: 2
Class: Most Serious
Inspection Date: 08/27/2018
Approved Date: 10/12/2018
Original Certify By Date: 11/17/2018
Original Correct By Date: 11/12/2018
New Certify By Date: Not reported
New Correct By Date: Not reported
Certified Date: Not reported
Order Number: 618
NOV ID: 6234695
NOV Description: SECTION 27-2056.7 ADM CODE -CORRECT FAILURE TO PROVIDE TO THE DEPARTMENT WITHIN 45 DAYS OF DEMAND ALL RECORDS REQUIRED TO BE MAINTAINED BY OWNER
NOV Issued Date: 10/15/2018
Current Status ID: 11
Current Status: VIOLATION WILL BE REINSPECTED
Current Status Date: 03/04/2021

Name: Not reported
Address: 2665 GRAND CONCOURSE
City,State,Zip: BRONX, NY 10468
Violation ID: 14479142
Building ID: 81861
Registration ID: 211408
Apartment: 6K
Story: 5
Class: Most Serious
Inspection Date: 08/02/2021
Approved Date: 08/03/2021
Original Certify By Date: 09/02/2021
Original Correct By Date: 08/28/2021
New Certify By Date: 09/16/2021
New Correct By Date: 09/11/2021

CON EDISON (Continued) **U003390647**

Certified Date: Not reported
Order Number: 617
NOV ID: 7429391
NOV Description: SECTION 27-2056.6 ADM CODE - CORRECT THE LEAD-BASED PAINT HAZARD - PAINT THAT TESTED POSITIVE FOR LEAD CONTENT AND THAT IS PEELING OR ON A DETERIORATED SUBSURFACE - USING WORK PRACTICES SET FORTH IN 28 RCNY 11-06(B)(2) 1st CLOSET FROM NORTH AT EAST WALL DOOR, 1st CLOSET FROM NORTH AT EAST WALL DOOR FRAME, 2nd CLOSET FROM NORTH AT EAST WALL DOOR, 2nd CLOSET FROM NORTH AT EAST WALL DOOR FRAME, 1st DOOR FROM NORTH AT EAST WALL, 1st DOOR FRAME FROM NORTH AT EAST WALL, NORTH WALL, SOUTH WALL, 1st WINDOW FRAME FROM WEST AT NORTH WALL IN THE 4th ROOM FROM EAST LOCATED AT APT 6K, 5th STORY, APARTMENT AT NORTH , 1st SECTION FROM EAST AT SOUTH
NOV Issued Date: 08/04/2021
Current Status ID: 20
Current Status: DEFECT LETTER ISSUED
Current Status Date: 10/21/2022

Name: Not reported
Address: 2665 GRAND CONCOURSE
City,State,Zip: BRONX, NY 10468
Violation ID: 14479143
Building ID: 81861
Registration ID: 211408
Apartment: 6K
Story: 5
Class: Most Serious
Inspection Date: 08/02/2021
Approved Date: 08/03/2021
Original Certify By Date: 09/02/2021
Original Correct By Date: 08/28/2021
New Certify By Date: 09/16/2021
New Correct By Date: 09/11/2021
Certified Date: Not reported
Order Number: 617
NOV ID: 7429391
NOV Description: SECTION 27-2056.6 ADM CODE - CORRECT THE LEAD-BASED PAINT HAZARD - PAINT THAT TESTED POSITIVE FOR LEAD CONTENT AND THAT IS PEELING OR ON A DETERIORATED SUBSURFACE - USING WORK PRACTICES SET FORTH IN 28 RCNY 11-06(B)(2) 1st CLOSET FROM EAST AT SOUTH WALL DOOR, 1st CLOSET FROM EAST AT SOUTH WALL DOOR FRAME, 1st DOOR FROM EAST AT SOUTH WALL, 1st DOOR FRAME FROM EAST AT SOUTH WALL, NORTH WALL, SOUTH WALL IN THE FOYER LOCATED AT APT 6K, 5th STORY, APARTMENT AT NORTH , 1st SECTION FROM EAST AT SOUTH
NOV Issued Date: 08/04/2021
Current Status ID: 20
Current Status: DEFECT LETTER ISSUED
Current Status Date: 10/21/2022

Name: Not reported
Address: 2665 GRAND CONCOURSE
City,State,Zip: BRONX, NY 10468
Violation ID: 14479568
Building ID: 81861
Registration ID: 211408
Apartment: 6K
Story: 5

CON EDISON (Continued) **U003390647**

Class:	Most Serious
Inspection Date:	08/02/2021
Approved Date:	08/03/2021
Original Certify By Date:	09/02/2021
Original Correct By Date:	08/28/2021
New Certify By Date:	09/16/2021
New Correct By Date:	09/11/2021
Certified Date:	Not reported
Order Number:	617
NOV ID:	7429391
NOV Description:	SECTION 27-2056.6 ADM CODE - CORRECT THE LEAD-BASED PAINT HAZARD - PAINT THAT TESTED POSITIVE FOR LEAD CONTENT AND THAT IS PEELING OR ON A DETERIORATED SUBSURFACE - USING WORK PRACTICES SET FORTH IN 28 RCNY 11-06(B)(2) 1st DOOR FRAME FROM EAST AT SOUTH WALL, NORTH WALL IN THE BATHROOM LOCATED AT APT 6K, 5th STORY, APARTMENT AT NORTH , 1st SECTION FROM EAST AT SOUTH
NOV Issued Date:	08/04/2021
Current Status ID:	20
Current Status:	DEFECT LETTER ISSUED
Current Status Date:	10/21/2022
Name:	Not reported
Address:	2665 GRAND CONCOURSE
City,State,Zip:	BRONX, NY 10468
Violation ID:	14479569
Building ID:	81861
Registration ID:	211408
Apartment:	6K
Story:	5
Class:	Most Serious
Inspection Date:	08/02/2021
Approved Date:	08/03/2021
Original Certify By Date:	09/02/2021
Original Correct By Date:	08/28/2021
New Certify By Date:	09/16/2021
New Correct By Date:	09/11/2021
Certified Date:	Not reported
Order Number:	617
NOV ID:	7429391
NOV Description:	SECTION 27-2056.6 ADM CODE - CORRECT THE LEAD-BASED PAINT HAZARD - PAINT THAT TESTED POSITIVE FOR LEAD CONTENT AND THAT IS PEELING OR ON A DETERIORATED SUBSURFACE - USING WORK PRACTICES SET FORTH IN 28 RCNY 11-06(B)(2) 1st DOOR FRAME FROM EAST AT SOUTH WALL, 1st DUMB WAITER FROM SOUTH AT WEST WALL, WEST WALL IN THE KITCHEN LOCATED AT APT 6K, 5th STORY, APARTMENT AT NORTH , 1st SECTION FROM EAST AT SOUTH
NOV Issued Date:	08/04/2021
Current Status ID:	20
Current Status:	DEFECT LETTER ISSUED
Current Status Date:	10/21/2022
Name:	Not reported
Address:	2665 GRAND CONCOURSE
City,State,Zip:	BRONX, NY 10468
Violation ID:	14480994
Building ID:	81861
Registration ID:	211408
Apartment:	7I

CON EDISON (Continued) **U003390647**

Story:	6
Class:	Most Serious
Inspection Date:	08/02/2021
Approved Date:	08/04/2021
Original Certify By Date:	09/03/2021
Original Correct By Date:	08/29/2021
New Certify By Date:	09/17/2021
New Correct By Date:	09/12/2021
Certified Date:	Not reported
Order Number:	617
NOV ID:	7430686
NOV Description:	SECTION 27-2056.6 ADM CODE - CORRECT THE LEAD-BASED PAINT HAZARD - PAINT THAT TESTED POSITIVE FOR LEAD CONTENT AND THAT IS PEELING OR ON A DETERIORATED SUBSURFACE - USING WORK PRACTICES SET FORTH IN 28 RCNY 11-06(B)(2) 1st DOOR FROM WEST AT NORTH WALL IN THE FOYER LOCATED AT APT 7I, 6th STORY, 2nd APARTMENT FROM EAST AT SOUTH
NOV Issued Date:	08/05/2021
Current Status ID:	11
Current Status:	VIOLATION WILL BE REINSPECTED
Current Status Date:	10/19/2022
Name:	Not reported
Address:	2665 GRAND CONCOURSE
City,State,Zip:	BRONX, NY 10468
Violation ID:	14432022
Building ID:	81861
Registration ID:	211408
Apartment:	9K
Story:	9
Class:	Most Serious
Inspection Date:	07/09/2021
Approved Date:	07/09/2021
Original Certify By Date:	08/10/2021
Original Correct By Date:	08/05/2021
New Certify By Date:	08/24/2021
New Correct By Date:	08/19/2021
Certified Date:	Not reported
Order Number:	617
NOV ID:	7402835
NOV Description:	SECTION 27-2056.6 ADM CODE - CORRECT THE LEAD-BASED PAINT HAZARD - PAINT THAT TESTED POSITIVE FOR LEAD CONTENT AND THAT IS PEELING OR ON A DETERIORATED SUBSURFACE - USING WORK PRACTICES SET FORTH IN 28 RCNY 11-06(B)(2) NORTH WALL, WEST WALL IN THE 1st ROOM FROM EAST LOCATED AT APT 9K, 9th STORY, 2nd APARTMENT FROM WEST AT NORTH , SECTION AT SOUTH
NOV Issued Date:	07/12/2021
Current Status ID:	22
Current Status:	FIRST NO ACCESS TO RE- INSPECT VIOLATION
Current Status Date:	10/29/2022
Name:	Not reported
Address:	2665 GRAND CONCOURSE
City,State,Zip:	BRONX, NY 10468
Violation ID:	14432023
Building ID:	81861
Registration ID:	211408
Apartment:	9K
Story:	9

CON EDISON (Continued) **U003390647**

Class:	Most Serious
Inspection Date:	07/09/2021
Approved Date:	07/09/2021
Original Certify By Date:	08/10/2021
Original Correct By Date:	08/05/2021
New Certify By Date:	08/24/2021
New Correct By Date:	08/19/2021
Certified Date:	Not reported
Order Number:	617
NOV ID:	7402835
NOV Description:	SECTION 27-2056.6 ADM CODE - CORRECT THE LEAD-BASED PAINT HAZARD - PAINT THAT TESTED POSITIVE FOR LEAD CONTENT AND THAT IS PEELING OR ON A DETERIORATED SUBSURFACE - USING WORK PRACTICES SET FORTH IN 28 RCNY 11-06(B)(2) 1st CLOSET FROM NORTH AT EAST WALL WALL, NORTH WALL, EAST WALL IN THE 4th ROOM FROM EAST LOCATED AT APT 9K, 9th STORY, 2nd APARTMENT FROM WEST AT NORTH , SECTION AT SOUTH
NOV Issued Date:	07/12/2021
Current Status ID:	22
Current Status:	FIRST NO ACCESS TO RE- INSPECT VIOLATION
Current Status Date:	10/29/2022

Name:	Not reported
Address:	2665 GRAND CONCOURSE
City,State,Zip:	BRONX, NY 10468
Violation ID:	14432024
Building ID:	81861
Registration ID:	211408
Apartment:	9K
Story:	9
Class:	Most Serious
Inspection Date:	07/09/2021
Approved Date:	07/09/2021
Original Certify By Date:	08/10/2021
Original Correct By Date:	08/05/2021
New Certify By Date:	08/24/2021
New Correct By Date:	08/19/2021
Certified Date:	Not reported
Order Number:	617
NOV ID:	7402835
NOV Description:	SECTION 27-2056.6 ADM CODE - CORRECT THE LEAD-BASED PAINT HAZARD - PAINT THAT TESTED POSITIVE FOR LEAD CONTENT AND THAT IS PEELING OR ON A DETERIORATED SUBSURFACE - USING WORK PRACTICES SET FORTH IN 28 RCNY 11-06(B)(2) 1st CLOSET FROM EAST AT SOUTH WALL DOOR, 1st CLOSET FROM EAST AT SOUTH WALL WALL, SOUTH WALL IN THE FOYER LOCATED AT APT 9K, 9th STORY, 2nd APARTMENT FROM WEST AT NORTH , SECTION AT SOUTH
NOV Issued Date:	07/12/2021
Current Status ID:	22
Current Status:	FIRST NO ACCESS TO RE- INSPECT VIOLATION
Current Status Date:	10/29/2022

NY MANIFEST:

EPA ID:	NYP004618385
Country:	USA
Name:	CON EDISON
Address:	2665 GRAND CONCOURSE
Address 2:	SB 1587
City,State,Zip:	BRONX, NY 10468

CON EDISON (Continued) **U003390647**

Zip 4: Not reported
Location Address 1: 2665 GRAND CONCOURSE
Location Address 2: SB 1587
Location City,State,Zip: BRONX, NY 10468
Location Zip 4: Not reported
Facility Status: Not reported
Total Tanks: Not reported
Code: BP

Mailing:
Mailing Name: CON EDISON
Mailing Contact: TOM TEELING
Mailing Address 1: 4 IRVING PLACE 15TH FLOOR
Mailing Address 2: Not reported
Mailing City,State,Zip: NEW YORK, NY 10003
Mailing Zip 4: Not reported
Mailing Country: USA
Mailing Phone: Not reported

Manifest Data:
Document ID: Not reported
Manifest Status: Not reported
Trans1 State ID: NJD003812047
Year: 2018
Trans2 State ID: Not reported
Generator Ship Date: 08/05/2014
Trans1 Recv Date: 08/05/2014
Trans2 Recv Date: Not reported
TSD Site Recv Date: 08/07/2014
Part A Recv Date: Not reported
Part B Recv Date: Not reported
Generator EPA ID: NYP004618385
Trans1 EPA ID: Not reported
Trans2 EPA ID: Not reported
TSDF ID 1: NJD991291105
TSDF ID 2: Not reported
Manifest Tracking Number: 002562315GBF
Import Indicator: N
Export Indicator: N
Discr Quantity Indicator: N
Discr Type Indicator: N
Discr Residue Indicator: N
Discr Partial Reject Indicator: N
Discr Full Reject Indicator: N
Manifest Ref Number: Not reported
Alt Facility RCRA ID: Not reported
Alt Facility Sign Date: Not reported
MGMT Method Type Code: H110
Waste Code a: LEAD
Waste Code b: Not reported
Waste Code c: Not reported
Waste Code e: Not reported
Waste Code f: Not reported
Waste Code g: Not reported
Waste Code 1: Not reported
Waste Code 2: Not reported
Waste Code 3: Not reported

CON EDISON (Continued) **U003390647**

Waste Code 4:	Not reported
Waste Code 5:	Not reported
Waste Code 6:	Not reported
Quantity:	200
Units:	Pounds
Number of Containers:	1
Container Type:	Cargo tanks (tank trucks)
Handling Method:	Treat
Specific Gravity:	1
Document ID:	Not reported
Manifest Status:	Not reported
Trans1 State ID:	NJD003812047
Year:	2018
Trans2 State ID:	Not reported
Generator Ship Date:	08/20/2014
Trans1 Recv Date:	08/20/2014
Trans2 Recv Date:	Not reported
TSD Site Recv Date:	08/21/2014
Part A Recv Date:	Not reported
Part B Recv Date:	Not reported
Generator EPA ID:	NYP004618385
Trans1 EPA ID:	Not reported
Trans2 EPA ID:	Not reported
TSDF ID 1:	NJD991291105
TSDF ID 2:	Not reported
Manifest Tracking Number:	002504421GBF
Import Indicator:	N
Export Indicator:	N
Discr Quantity Indicator:	N
Discr Type Indicator:	N
Discr Residue Indicator:	N
Discr Partial Reject Indicator:	N
Discr Full Reject Indicator:	N
Manifest Ref Number:	Not reported
Alt Facility RCRA ID:	Not reported
Alt Facility Sign Date:	Not reported
MGMT Method Type Code:	H110
Waste Code a:	LEAD
Waste Code b:	Not reported
Waste Code c:	Not reported
Waste Code e:	Not reported
Waste Code f:	Not reported
Waste Code g:	Not reported
Waste Code 1:	Not reported
Waste Code 2:	Not reported
Waste Code 3:	Not reported
Waste Code 4:	Not reported
Waste Code 5:	Not reported
Waste Code 6:	Not reported
Quantity:	500
Units:	Pounds
Number of Containers:	1
Container Type:	Cargo tanks (tank trucks)
Handling Method:	Treat
Specific Gravity:	1

CON EDISON (Continued) **U003390647**

NYC LAND USE:

Name:	Not reported
Address:	2665 GRAND CONCOURSE
City,State,Zip:	BRONX, NY 10468
Latitude:	40.8666167
Longitude:	-73.8946519
Type Of Ownership Code:	Not reported
Owner Name:	MILLSHAN REATLY CO.
Borough:	BX
Tax Block:	3314
Tax Lot:	65
Community District:	207
Census Tract 2020:	2040304
Census Block 2020:	20403043000
Census Tract 2010:	403.04
Census Block 2010:	3000
School District:	10
City Council District:	14
Fire Company:	E079
Police Precinct:	52
Health Center District:	21
Health Area:	900
Sanitation District Boro:	2
Sanitation District Number:	07
Sanitation Subsection:	2A
Zoning District 1:	R8: Residential Districts
Zoning District 2:	Not reported
Zoning District 3:	Not reported
Zoning District 4:	Not reported
Commercial Overlay 1:	C1-3
Commercial Overlay 2:	Not reported
Special Purpose District 1:	C
Special Purpose District 2:	Not reported
Special Purpose District 3:	Not reported
Limited Height District:	Not reported
Spill Boundary Indicator:	N
Building Class:	D6: ELEVATOR APARTMENTS - Fireproof with Stores
Land Use Category:	Mixed Residential & Commercial Buildings
Number Of Easements:	0
Lot Area:	22120
Total Building Floor Area:	150000
Commercial Floor Area:	5000
Residential Floor Area:	145000
Office Floor Area:	0
Retail Floor Area:	5000
Garage Floor Area:	0
Storage Floor Area:	0
Factory Floor Area:	0
Other Floor Area:	0
Total Building Floor Area Source Code:	2
Number Of Buildings:	1
Number Of Floors:	9.0000000
Residential Units:	113
Total Units:	117
Lot Frontage:	145.0000000
Lot Depth:	156.4200000
Building Frontage:	145.0000000

CON EDISON (Continued) **U003390647**

Building Depth:	156.0000000
Extension Code:	N
Proximity Code:	0
Irregular Lot Code:	N
Lot Type:	3
Basement Type/Grade:	0
Assessed Land Value:	248850.00000
Assessed Total Value:	2010150.00000
Exempt Total Value:	0.00000
Year Built:	1922
Year Altered 1:	0
Year Altered 2:	0
Historic District Name:	Not reported
Landmark Status:	Not reported
Built Floor Area Ratio:	6.78000000000
Maximum Allowable Residential Far:	6.02000000000
Maximum Allowable Commercial Far:	0.00000000000
Maximum Allowable Community Facility Far:	6.50000000000
Boro Code:	2
Borough, Tax Block and Lot:	2033140065.00000000
Condominium Number:	Not reported
Census Tract 2:	040304
X Coordinate:	1013388
Y Coordinate:	255027
Zoning Map #:	3c
Zoning Map Code:	Not reported
Sanborn Map #:	214 047
Tax Map #:	21202
E-designation Number:	Not reported
Apportionment BBL:	Not reported
Apportionment Date:	Not reported
Pluto ??? Dtm Base Map Indicator:	1
2007 Flood Insurance Rate Map Indicator:	Not reported
2015 Preliminary Flood Insurance Rate Map Indicator:	Not reported
Version Number:	24v1.1
Changed By DCP:	Not reported

AE257 **HARRELL RESIDENCE** **NY Spills** **S109414323**
NNW **2799 CLAFLIN AVE** **N/A**
1/8-1/4 **BRONX, NY**
0.172 mi.
909 ft. **Site 3 of 4 in cluster AE**

Relative: SPILLS:
Higher

Actual:
163 ft.

Name:	HARRELL RESIDENCE
Address:	2799 CLAFLIN AVE
City,State,Zip:	BRONX, NY
Spill Number/Closed Date:	0811249 / 2009-01-14
Facility ID:	0811249
Facility Type:	ER
DER Facility ID:	358061
Site ID:	408812
DEC Region:	2
Spill Cause:	Equipment Failure
Spill Class:	C4
SWIS:	0301
Spill Date:	2009-01-12
Investigator:	smsanges

HARRELL RESIDENCE (Continued) **S109414323**

Referred To:	Not reported
Reported to Dept:	2009-01-12
CID:	Not reported
Water Affected:	Not reported
Spill Source:	Private Dwelling
Spill Notifier:	Affected Persons
Cleanup Ceased:	Not reported
Cleanup Meets Std:	False
Last Inspection:	Not reported
Recommended Penalty:	Not reported
UST Trust:	False
Remediation Phase:	0
Date Entered In Computer:	2009-01-12
Spill Record Last Update:	2009-01-14
Spiller Name:	ZAINBU SESAY HARRELL
Spiller Company:	ZAINBU SESAY HARRELL
Spiller Address:	2799 CLAFLIN AVE
Spiller Company:	999
Contact Name:	DAN SILVESTRO
Latitude:	40.8716230
Longitude:	-73.9002840
DEC Memo:	Sangesland spoke to Dan Silvestro at Atlas. He said there was a pin hole in a suction line from the tank to the burner. There was a puddle of oil on the basement cement floor. No drains or cracks were impacted. Cleanup was completed. Line was repaired. Sangesland confirmed with homeowner Ms. Harrell, she said clean up was very good and there is no smell.
Remarks:	CALLER STATES THAT THERE WAS A HOLE IN THE FUEL LINE. ABOUT 15 GALLON SPILLED TO THE BASEMENT CONCRETE FLOOR. CLEAN UP IS PENDING.

All Materials:

Site ID:	408812
Operable Unit ID:	1165328
Operable Unit:	01
Material ID:	2156735
Material Code:	0001A
Material Name:	#2 fuel oil
Case No.:	Not reported
Material FA:	Petroleum
Quantity:	15.00
Units:	G
Recovered:	.00
Resource Affected:	Not reported
Oxygenate:	Not reported

AJ258 **CON EDISON** **NY MANIFEST** **S116550607**
West **2552 WEBB AVE FRONT OF** **N/A**
1/8-1/4 **BRONX, NY 10468**
0.173 mi.
911 ft. **Site 1 of 2 in cluster AJ**

Relative:
Higher

Actual:
156 ft.

NY MANIFEST:

EPA ID:	NYP004490009
Country:	USA
Name:	CON EDISON
Address:	2552 WEBB AVE FRONT OF

CON EDISON (Continued) **S116550607**

Address 2: Not reported
City,State,Zip: BRONX, NY 10468
Zip 4: Not reported
Location Address 1: 2552 WEBB AVE
Location Address 2: SB21373
Location City,State,Zip: BRONX, NY 10458
Location Zip 4: Not reported
Facility Status: Not reported
Total Tanks: Not reported
Code: BP

Mailing:
Mailing Name: CON EDISON
Mailing Contact: CON EDISON
Mailing Address 1: 4 IRVING PL
Mailing Address 2: 15TH FL
Mailing City,State,Zip: NEW YORK, NY 10003
Mailing Zip 4: Not reported
Mailing Country: USA
Mailing Phone: Not reported

Manifest Data:
Document ID: Not reported
Manifest Status: Not reported
Trans1 State ID: NJD003812047
Year: 2018
Trans2 State ID: Not reported
Generator Ship Date: 04/04/2014
Trans1 Recv Date: 04/04/2014
Trans2 Recv Date: Not reported
TSD Site Recv Date: 04/04/2014
Part A Recv Date: Not reported
Part B Recv Date: Not reported
Generator EPA ID: NYP004490009
Trans1 EPA ID: Not reported
Trans2 EPA ID: Not reported
TSDF ID 1: NJD991291105
TSDF ID 2: Not reported
Manifest Tracking Number: 002359881GBF
Import Indicator: N
Export Indicator: N
Discr Quantity Indicator: N
Discr Type Indicator: N
Discr Residue Indicator: N
Discr Partial Reject Indicator: N
Discr Full Reject Indicator: N
Manifest Ref Number: Not reported
Alt Facility RCRA ID: Not reported
Alt Facility Sign Date: Not reported
MGMT Method Type Code: H110
Waste Code a: LEAD
Waste Code b: Not reported
Waste Code c: Not reported
Waste Code e: Not reported
Waste Code f: Not reported
Waste Code g: Not reported
Waste Code 1: Not reported

CON EDISON (Continued) **S116550607**

Waste Code 2:	Not reported
Waste Code 3:	Not reported
Waste Code 4:	Not reported
Waste Code 5:	Not reported
Waste Code 6:	Not reported
Quantity:	300
Units:	Pounds
Number of Containers:	1
Container Type:	Cargo tanks (tank trucks)
Handling Method:	Treat
Specific Gravity:	1

AJ259 **CON EDISON - MANHOLE 21372** **NY MANIFEST** **S121967771**
West **2552 WEBB AVE** **N/A**
1/8-1/4 **BRONX, NY 10468**
0.173 mi.
911 ft. **Site 2 of 2 in cluster AJ**

Relative: **Higher**
Actual: **156 ft.**

NY MANIFEST:

EPA ID:	NYP005043781
Country:	USA
Name:	CON EDISON - MANHOLE 21372
Address:	2552 WEBB AVE
Address 2:	Not reported
City,State,Zip:	BRONX, NY 10468
Zip 4:	Not reported
Location Address 1:	2552 WEBB AVE
Location Address 2:	Not reported
Location City,State,Zip:	BRONX, NY 10468
Location Zip 4:	Not reported
Facility Status:	Not reported
Total Tanks:	Not reported
Code:	BP

Mailing:

Mailing Name:	CON EDISON - MANHOLE 21372
Mailing Contact:	CON EDISON
Mailing Address 1:	4 IRVING PL
Mailing Address 2:	Not reported
Mailing City,State,Zip:	NEW YORK, NY 10003
Mailing Zip 4:	Not reported
Mailing Country:	USA
Mailing Phone:	Not reported

AK260 **CON EDISON** **NY MANIFEST** **S117061478**
WNW **150 W 195TH ST FRONT OF** **N/A**
1/8-1/4 **BRONX, NY 10468**
0.173 mi.
915 ft. **Site 1 of 13 in cluster AK**

Relative: **Higher**
Actual: **159 ft.**

NY MANIFEST:

EPA ID:	NYP004537858
Country:	USA
Name:	CON EDISON
Address:	150 W 195TH ST FRONT OF

CON EDISON (Continued) **S117061478**

Address 2: Not reported
City,State,Zip: BRONX, NY 10468
Zip 4: Not reported
Location Address 1: 150 W 195TH ST
Location Address 2: SB 8707
Location City,State,Zip: BRONX, NY 10468
Location Zip 4: Not reported
Facility Status: Not reported
Total Tanks: Not reported
Code: BP

Mailing:
Mailing Name: CON EDISON
Mailing Contact: TOM TEELING
Mailing Address 1: 4 IRVING PLACE 15TH FLOOR
Mailing Address 2: Not reported
Mailing City,State,Zip: NEW YORK, NY 10003
Mailing Zip 4: Not reported
Mailing Country: USA
Mailing Phone: Not reported

Manifest Data:
Document ID: Not reported
Manifest Status: Not reported
Trans1 State ID: NJD003812047
Year: 2018
Trans2 State ID: Not reported
Generator Ship Date: 05/20/2014
Trans1 Recv Date: 05/20/2014
Trans2 Recv Date: Not reported
TSD Site Recv Date: 05/20/2014
Part A Recv Date: Not reported
Part B Recv Date: Not reported
Generator EPA ID: NYP004537858
Trans1 EPA ID: Not reported
Trans2 EPA ID: Not reported
TSDF ID 1: NJD991291105
TSDF ID 2: Not reported
Manifest Tracking Number: 002422948GBF
Import Indicator: N
Export Indicator: N
Discr Quantity Indicator: N
Discr Type Indicator: N
Discr Residue Indicator: N
Discr Partial Reject Indicator: N
Discr Full Reject Indicator: N
Manifest Ref Number: Not reported
Alt Facility RCRA ID: Not reported
Alt Facility Sign Date: Not reported
MGMT Method Type Code: H110
Waste Code a: LEAD
Waste Code b: Not reported
Waste Code c: Not reported
Waste Code e: Not reported
Waste Code f: Not reported
Waste Code g: Not reported
Waste Code 1: Not reported

CON EDISON (Continued) **S117061478**

Waste Code 2:	Not reported
Waste Code 3:	Not reported
Waste Code 4:	Not reported
Waste Code 5:	Not reported
Waste Code 6:	Not reported
Quantity:	70
Units:	Pounds
Number of Containers:	1
Container Type:	Cargo tanks (tank trucks)
Handling Method:	Treat
Specific Gravity:	1

AF261 **SPILL NUMBER 0306193** **NY Spills** **S106018026**
SSW **2575 JEROME AV** **N/A**
1/8-1/4 **BRONX, NY**
0.175 mi.
926 ft. **Site 6 of 6 in cluster AF**

Relative: **Lower**

Actual: **125 ft.**

SPILLS:

Name:	SPILL NUMBER 0306193
Address:	2575 JEROME AV
City,State,Zip:	BRONX, NY
Spill Number/Closed Date:	0306193 / 2003-09-12
Facility ID:	0306193
Facility Type:	ER
DER Facility ID:	79690
Site ID:	86933
DEC Region:	2
Spill Cause:	Human Error
Spill Class:	C4
SWIS:	0301
Spill Date:	2003-09-11
Investigator:	MXTIPPLE
Referred To:	Not reported
Reported to Dept:	2003-09-11
CID:	270
Water Affected:	Not reported
Spill Source:	Private Dwelling
Spill Notifier:	Responsible Party
Cleanup Ceased:	Not reported
Cleanup Meets Std:	False
Last Inspection:	Not reported
Recommended Penalty:	False
UST Trust:	False
Remediation Phase:	0
Date Entered In Computer:	2003-09-11
Spill Record Last Update:	2003-09-12
Spiller Name:	CALLER
Spiller Company:	HESS
Spiller Address:	238 WEST FORT LEE RD
Spiller Company:	001
Contact Name:	JUAN
Latitude:	40.8654930
Longitude:	-73.8990071
DEC Memo:	Prior to Sept, 2004 data translation this spill Lead_DEC Field was TIPPLE 9/11/03 1345 Hrs DDO Sawyer called Hess, Nick Pascal was not available but the supervisor

SPILL NUMBER 0306193 (Continued) **S106018026**

on duty explained that they
had called A.L. Eastmond to clean up the spill. He also said the spill happened out side the
residence and not inside the basement. 9/12/03 TIPPLE UPDATING/ sPILL HAS BEEN CLEANED//NFA NECESARY
Not reported
Remarks: driver overfilled tank

All Materials:
Site ID: 86933
Operable Unit ID: 874768
Operable Unit: 01
Material ID: 503430
Material Code: 0002A
Material Name: #4 fuel oil
Case No.: Not reported
Material FA: Petroleum
Quantity: 10.00
Units: G
Recovered: .00
Resource Affected: Soil
Oxygenate: Not reported

AG262 **2792 MORRIS AVE** **NY Spills** **S102238673**
ENE **2792 MORRIS AVE** **N/A**
1/8-1/4 **BRONX, NY**
0.175 mi.
926 ft. **Site 2 of 3 in cluster AG**

Relative:
Higher

Actual:
150 ft.

SPILLS:
Name: 2792 MORRIS AVE
Address: 2792 MORRIS AVE
City,State,Zip: BRONX, NY
Spill Number/Closed Date: 9512457 / 2005-11-28
Facility ID: 9512457
Facility Type: ER
DER Facility ID: 261518
Site ID: 324661
DEC Region: 2
Spill Cause: Equipment Failure
Spill Class: C3
SWIS: 0301
Spill Date: 1996-01-05
Investigator: JXPerezM
Referred To: Not reported
Reported to Dept: 1996-01-05
CID: 252
Water Affected: Not reported
Spill Source: Private Dwelling
Spill Notifier: Other
Cleanup Ceased: Not reported
Cleanup Meets Std: False
Last Inspection: Not reported
Recommended Penalty: False
UST Trust: False
Remediation Phase: 0
Date Entered In Computer: 1996-01-05

2792 MORRIS AVE (Continued) **S102238673**

Spill Record Last Update:	2005-12-23
Spiller Name:	Not reported
Spiller Company:	PRIVATE RESIDENCE
Spiller Address:	Not reported
Spiller Company:	001
Contact Name:	ARTURO CASTRO
Latitude:	40.8695898
Longitude:	-73.8940976
DEC Memo:	11/28/05 Spill closed. A letter was sent to the owner of the property requesting further information regarding this spill and was returned to DEC unclaimed. However, according the existent information Soil/Groundwater contamination is not likely. By J. Perez.
Remarks:	old stain on basement floor-tank porous and starting to sweat drys-all pads put on floor under tank-tank will be either replaced or repaired in next few days

All Materials:

Site ID:	324661
Operable Unit ID:	1023556
Operable Unit:	01
Material ID:	356202
Material Code:	0001A
Material Name:	#2 fuel oil
Case No.:	Not reported
Material FA:	Petroleum
Quantity:	.00
Units:	G
Recovered:	.00
Resource Affected:	Soil
Oxygenate:	Not reported

AC263 **CON EDISON MANHOLE: 15185** **RCRA NonGen / NLR** **1016970337**
SE **2641 GRAND CONCOURSE** **NY MANIFEST** **NYP004440426**
1/8-1/4 **BRONX, NY 10458**
0.176 mi.
931 ft. **Site 3 of 7 in cluster AC**

Relative:
Higher

Actual:
139 ft.

RCRA Listings:

Date Form Received by Agency:	20140312
Handler Name:	Con Edison Manhole: 15185
Handler Address:	Grand Concourse
Handler City,State,Zip:	BRONX, NY 10458
EPA ID:	NYP004440426
Contact Name:	THOMAS TEELING
Contact Address:	Not reported
Contact City,State,Zip:	Not reported
Contact Telephone:	212-460-3770
Contact Fax:	Not reported
Contact Email:	Not reported
Contact Title:	SENIOR SCIENTIST
EPA Region:	02
Land Type:	Private
Federal Waste Generator Description:	Not a generator, verified
Non-Notifier:	Not reported
Biennial Report Cycle:	Not reported
Accessibility:	Not reported

CON EDISON MANHOLE: 15185 (Continued) **1016970337**

Active Site Indicator:	Not reported
State District Owner:	Ny
State District:	NYSDEC R2
Mailing Address:	IRVING PL, 15TH FL NE
Mailing City,State,Zip:	NEW YORK, NY 10003
Owner Name:	Not reported
Owner Type:	Not reported
Operator Name:	Not reported
Operator Type:	Not reported
Short-Term Generator Activity:	No
Importer Activity:	No
Mixed Waste Generator:	No
Transporter Activity:	No
Transfer Facility Activity:	No
Recycler Activity with Storage:	No
Small Quantity On-Site Burner Exemption:	No
Smelting Melting and Refining Furnace Exemption:	No
Underground Injection Control:	No
Off-Site Waste Receipt:	No
Universal Waste Indicator:	No
Universal Waste Destination Facility:	No
Federal Universal Waste:	No
Active Site State-Reg Handler:	---
Federal Facility Indicator:	Not reported
Hazardous Secondary Material Indicator:	N
Sub-Part K Indicator:	Not reported
2018 GPRA Permit Baseline:	Not on the Baseline
2018 GPRA Renewals Baseline:	Not on the Baseline
202 GPRA Corrective Action Baseline:	No
Subject to Corrective Action Universe:	No
Non-TSDFs Where RCRA CA has Been Imposed Universe:	No
Corrective Action Priority Ranking:	No NCAPS ranking
Environmental Control Indicator:	No
Institutional Control Indicator:	No
Human Exposure Controls Indicator:	N/A
Groundwater Controls Indicator:	N/A
Significant Non-Complier Universe:	No
Unaddressed Significant Non-Complier Universe:	No
Addressed Significant Non-Complier Universe:	No
Significant Non-Complier With a Compliance Schedule Universe:	No
Financial Assurance Required:	Not reported
Handler Date of Last Change:	20141014
Recognized Trader-Importer:	No
Recognized Trader-Exporter:	No
Importer of Spent Lead Acid Batteries:	No
Exporter of Spent Lead Acid Batteries:	No
Recycler Activity Without Storage:	No
Manifest Broker:	No
Sub-Part P Indicator:	No

Historic Generators:

Receive Date:	20140212
Handler Name:	CON EDISON MANHOLE: 15185
Federal Waste Generator Description:	Conditionally Exempt Small Quantity Generator
State District Owner:	Ny
Large Quantity Handler of Universal Waste:	No

CON EDISON MANHOLE: 15185 (Continued) **1016970337**

Recognized Trader Importer:	No
Recognized Trader Exporter:	No
Spent Lead Acid Battery Importer:	No
Spent Lead Acid Battery Exporter:	No
Current Record:	No
Non Storage Recycler Activity:	Not reported
Electronic Manifest Broker:	Not reported

Receive Date:	20140312
Handler Name:	CON EDISON MANHOLE: 15185
Federal Waste Generator Description:	Not a generator, verified
State District Owner:	Ny
Large Quantity Handler of Universal Waste:	No
Recognized Trader Importer:	No
Recognized Trader Exporter:	No
Spent Lead Acid Battery Importer:	No
Spent Lead Acid Battery Exporter:	No
Current Record:	Yes
Non Storage Recycler Activity:	Not reported
Electronic Manifest Broker:	Not reported

List of NAICS Codes and Descriptions:

NAICS Codes:	No NAICS Codes Found

Facility Has Received Notices of Violations:

Violations:	No Violations Found

Evaluation Action Summary:

Evaluations:	No Evaluations Found

NY MANIFEST:

EPA ID:	NYP004440426
Country:	USA
Name:	CON EDISON
Address:	2641 GRAND CONCOURSE
Address 2:	Not reported
City,State,Zip:	BRONX, NY 10458
Zip 4:	Not reported
Location Address 1:	OPP 2641 GRAND CONCOURSE
Location Address 2:	MH15185
Location City,State,Zip:	BRONX, NY 10457
Location Zip 4:	Not reported
Facility Status:	Not reported
Total Tanks:	Not reported
Code:	BP

Mailing:

Mailing Name:	CON EDISON
Mailing Contact:	CON EDISON
Mailing Address 1:	4 IRVING PLACE
Mailing Address 2:	15TH FL
Mailing City,State,Zip:	NEW YORK, NY 10003
Mailing Zip 4:	Not reported
Mailing Country:	USA
Mailing Phone:	Not reported

CON EDISON MANHOLE: 15185 (Continued) **1016970337**

Manifest Data:

Document ID:	Not reported
Manifest Status:	Not reported
Trans1 State ID:	NJD003812047
Year:	2018
Trans2 State ID:	Not reported
Generator Ship Date:	02/12/2014
Trans1 Recv Date:	02/12/2014
Trans2 Recv Date:	Not reported
TSD Site Recv Date:	02/12/2014
Part A Recv Date:	Not reported
Part B Recv Date:	Not reported
Generator EPA ID:	NYP004440426
Trans1 EPA ID:	Not reported
Trans2 EPA ID:	Not reported
TSDF ID 1:	NJD991291105
TSDF ID 2:	Not reported
Manifest Tracking Number:	002218951GBF
Import Indicator:	N
Export Indicator:	N
Discr Quantity Indicator:	N
Discr Type Indicator:	N
Discr Residue Indicator:	N
Discr Partial Reject Indicator:	N
Discr Full Reject Indicator:	N
Manifest Ref Number:	Not reported
Alt Facility RCRA ID:	Not reported
Alt Facility Sign Date:	Not reported
MGMT Method Type Code:	H110
Waste Code a:	LEAD
Waste Code b:	Not reported
Waste Code c:	Not reported
Waste Code e:	Not reported
Waste Code f:	Not reported
Waste Code g:	Not reported
Waste Code 1:	Not reported
Waste Code 2:	Not reported
Waste Code 3:	Not reported
Waste Code 4:	Not reported
Waste Code 5:	Not reported
Waste Code 6:	Not reported
Quantity:	1000
Units:	Pounds
Number of Containers:	1
Container Type:	Cargo tanks (tank trucks)
Handling Method:	Treat
Specific Gravity:	1

AC264 **CON EDISON** **NJ MANIFEST** **S120678565**
SE **2641 GRAND CONCOURSE** **N/A**
1/8-1/4 **BRONX, NY 10468**
0.176 mi.
931 ft. **Site 4 of 7 in cluster AC**

Relative:
Higher

Actual:
139 ft.

NJ MANIFEST:

EPA ID:	NYP004884512
Name:	CON EDISON
Address:	2641 GRAND CONCOURSE
City,State,Zip:	BRONX, NY 10468
County:	Not reported
Mailing Address:	IRVING PL 15TH FL NE
Mailing City,State,Zip:	NEW YORK, NY 10003
Telephone:	Not reported
Emergency Telephone:	Not reported
Contact:	THOMAS TEELING
Comments:	Not reported
SIC Code:	Not reported
County:	NY005
Municipal:	Not reported
Previous EPAID:	Not reported
Generator Flag:	Not reported
Transporter Flag:	Not reported
TSDF Flag:	Not reported
Name Change:	Not reported
Date Change:	Not reported

Manifest Data:

EPA ID:	NYP004884512
Manifest Number:	015322089JJK
Date Shipped:	12/29/2015
TSDF EPA ID:	NJD002200046
Transporter EPA ID:	NJ0000027193
Transporter 2 EPA ID:	Not reported
Transporter 3 EPA ID:	Not reported
Transporter 4 EPA ID:	Not reported
Transporter 5 EPA ID:	Not reported
Transporter 6 EPA ID:	Not reported
Transporter 7 EPA ID:	Not reported
Transporter 8 EPA ID:	Not reported
Transporter 9 EPA ID:	Not reported
Transporter 10 EPA ID:	Not reported
Date Trans1 Transported Waste:	Not reported
Date Trans2 Transported Waste:	Not reported
Date Trans3 Transported Waste:	Not reported
Date Trans4 Transported Waste:	Not reported
Date Trans5 Transported Waste:	Not reported
Date Trans6 Transported Waste:	Not reported
Date Trans7 Transported Waste:	Not reported
Date Trans8 Transported Waste:	Not reported
Date Trans9 Transported Waste:	Not reported
Date Trans10 Transported Waste:	Not reported
Date TSDF Received Waste:	Not reported
TSDF EPA Facility Name:	Not reported
QTY Units:	Not reported
Transporter SEQ ID:	Not reported
Transporter-1 Date:	Not reported
Waste SEQ ID:	Not reported
Waste Type Code 2:	Not reported

CON EDISON (Continued) **S120678565**

Waste Type Code 3:	Not reported
Waste Type Code 4:	Not reported
Waste Type Code 5:	Not reported
Waste Type Code 6:	Not reported
Date Accepted:	Not reported
Manifest Discrepancy Type:	Not reported
Data Entry Number:	Not reported
Was Load Rejected:	Not reported
Reason Load Was Rejected:	Not reported

AC265 **CON EDISON** **NY LTANKS** **S102555940**
SE **2641 GRAND CONCOURSE FRONT OF** **NY LEAD** **N/A**
1/8-1/4 **BRONX, NY 10451** **NY MANIFEST**
0.176 mi. **NY NYC LAND USE**
931 ft. **Site 5 of 7 in cluster AC**

Relative: **Higher**
Actual: **139 ft.**

LTANKS:

Name:	2641 GRAND CONCOURSE
Address:	2641 GRAND CONCOURSE
City,State,Zip:	BRONX, NY
Spill Number/Closed Date:	9612156 / 1997-10-24
Facility ID:	9612156
Site ID:	79790
Spill Date:	1997-01-09
Spill Cause:	Tank Failure
Spill Source:	Institutional, Educational, Gov., Other
Spill Class:	C4
Cleanup Ceased:	Not reported
SWIS:	0301
Investigator:	JMKRIMGO
Referred To:	Not reported
Reported to Dept:	1997-01-09
CID:	205
Water Affected:	Not reported
Spill Notifier:	Responsible Party
Last Inspection:	Not reported
Recommended Penalty:	False
Meets Standard:	False
UST Involvement:	False
Remediation Phase:	0
Date Entered In Computer:	1997-01-09
Spill Record Last Update:	1997-10-24
Spiller Name:	NYC BOARD OF EDUCATION
Spiller Company:	2641 GRAND CONCOURSE
Spiller Address:	2641 GRAND CONCOURSE
Spiller County:	001
Spiller Contact:	NYC BOARD OF EDUCATION
Spiller Phone:	(718) 773-8621
Spiller Extention:	Not reported
DEC Region:	2
DER Facility ID:	74049
Latitude:	40.8650893
Longitude:	-73.8954184
DEC Memo:	Prior to Sept, 2004 data translation this spill Lead_DEC Field was KRIMGOLD
Remarks:	OVERFILL DUE TO FAULTY GUAGE.

CON EDISON (Continued) **S102555940**

All Materials:

Site ID:	79790
Operable Unit ID:	1043657
Operable Unit:	01
Material ID:	340806
Material Code:	0002A
Material Name:	#4 fuel oil
Case No.:	Not reported
Material FA:	Petroleum
Quantity:	15.00
Units:	G
Recovered:	.00
Resource Affected:	Soil
Oxygenate:	Not reported

NYC LEAD 2:

Name:	P.S. 246 (POE CENTER) - BRONX
Address:	2641 GRAND CONCOURSE
City,State,Zip:	BRONX, NY
Geographical District:	10
Building Code:	X843
Room:	111
Deteriorated Paint:	NO
Presence of LBP:	NA
Stabilization Required:	NA
Stabilization Complete:	NA

Name:	P.S. 246 (POE CENTER) - BRONX
Address:	2641 GRAND CONCOURSE
City,State,Zip:	BRONX, NY
Geographical District:	10
Building Code:	X843
Room:	231
Deteriorated Paint:	NO
Presence of LBP:	NA
Stabilization Required:	NA
Stabilization Complete:	NA

Name:	P.S. 246 (POE CENTER) - BRONX
Address:	2641 GRAND CONCOURSE
City,State,Zip:	BRONX, NY
Geographical District:	10
Building Code:	X843
Room:	CAFE
Deteriorated Paint:	NO
Presence of LBP:	NA
Stabilization Required:	NA
Stabilization Complete:	NA

Name:	P.S. 246 (POE CENTER) - BRONX
Address:	2641 GRAND CONCOURSE
City,State,Zip:	BRONX, NY
Geographical District:	10
Building Code:	X843
Room:	LRGCAF

CON EDISON (Continued) **S102555940**

Deteriorated Paint: NO
Presence of LBP: NA
Stabilization Required: NA
Stabilization Complete: NA

Name: P.S. 246 (POE CENTER) - BRONX
Address: 2641 GRAND CONCOURSE
City,State,Zip: BRONX, NY
Geographical District: 10
Building Code: X843
Room: 119 BR
Deteriorated Paint: NO
Presence of LBP: NA
Stabilization Required: NA
Stabilization Complete: NA

Name: P.S. 246 (POE CENTER) - BRONX
Address: 2641 GRAND CONCOURSE
City,State,Zip: BRONX, NY
Geographical District: 10
Building Code: X843
Room: 121 BR
Deteriorated Paint: NO
Presence of LBP: NA
Stabilization Required: NA
Stabilization Complete: NA

Name: P.S. 246 (POE CENTER) - BRONX
Address: 2641 GRAND CONCOURSE
City,State,Zip: BRONX, NY
Geographical District: 10
Building Code: X843
Room: 206 BR
Deteriorated Paint: NO
Presence of LBP: NA
Stabilization Required: NA
Stabilization Complete: NA

Name: P.S. 246 (POE CENTER) - BRONX
Address: 2641 GRAND CONCOURSE
City,State,Zip: BRONX, NY
Geographical District: 10
Building Code: X843
Room: 227 BR
Deteriorated Paint: NO
Presence of LBP: NA
Stabilization Required: NA
Stabilization Complete: NA

Name: P.S. 246 (POE CENTER) - BRONX
Address: 2641 GRAND CONCOURSE
City,State,Zip: BRONX, NY
Geographical District: 10
Building Code: X843
Room: 306 BR
Deteriorated Paint: NO
Presence of LBP: NA

CON EDISON (Continued) **S102555940**

Stabilization Required: NA
Stabilization Complete: NA

Name: P.S. 246 (POE CENTER) - BRONX
Address: 2641 GRAND CONCOURSE
City,State,Zip: BRONX, NY
Geographical District: 10
Building Code: X843
Room: 325 BR
Deteriorated Paint: NO
Presence of LBP: NA
Stabilization Required: NA
Stabilization Complete: NA

Name: P.S. 246 (POE CENTER) - BRONX
Address: 2641 GRAND CONCOURSE
City,State,Zip: BRONX, NY
Geographical District: 10
Building Code: X843
Room: 100
Deteriorated Paint: NO
Presence of LBP: NA
Stabilization Required: NA
Stabilization Complete: NA

Name: P.S. 246 (POE CENTER) - BRONX
Address: 2641 GRAND CONCOURSE
City,State,Zip: BRONX, NY
Geographical District: 10
Building Code: X843
Room: 102
Deteriorated Paint: YES
Presence of LBP: NO
Stabilization Required: NO
Stabilization Complete: NA

Name: P.S. 246 (POE CENTER) - BRONX
Address: 2641 GRAND CONCOURSE
City,State,Zip: BRONX, NY
Geographical District: 10
Building Code: X843
Room: 113
Deteriorated Paint: YES
Presence of LBP: NO
Stabilization Required: NO
Stabilization Complete: NA

Name: P.S. 246 (POE CENTER) - BRONX
Address: 2641 GRAND CONCOURSE
City,State,Zip: BRONX, NY
Geographical District: 10
Building Code: X843
Room: 120
Deteriorated Paint: NO
Presence of LBP: NA
Stabilization Required: NA
Stabilization Complete: NA

CON EDISON (Continued) **S102555940**

Name: P.S. 246 (POE CENTER) - BRONX
Address: 2641 GRAND CONCOURSE
City,State,Zip: BRONX, NY
Geographical District: 10
Building Code: X843
Room: 122
Deteriorated Paint: NO
Presence of LBP: NA
Stabilization Required: NA
Stabilization Complete: NA

Name: P.S. 246 (POE CENTER) - BRONX
Address: 2641 GRAND CONCOURSE
City,State,Zip: BRONX, NY
Geographical District: 10
Building Code: X843
Room: 127
Deteriorated Paint: YES
Presence of LBP: YES
Stabilization Required: YES
Stabilization Complete: YES

Name: P.S. 246 (POE CENTER) - BRONX
Address: 2641 GRAND CONCOURSE
City,State,Zip: BRONX, NY
Geographical District: 10
Building Code: X843
Room: 218
Deteriorated Paint: NO
Presence of LBP: NA
Stabilization Required: NA
Stabilization Complete: NA

Name: P.S. 246 (POE CENTER) - BRONX
Address: 2641 GRAND CONCOURSE
City,State,Zip: BRONX, NY
Geographical District: 10
Building Code: X843
Room: 220
Deteriorated Paint: NO
Presence of LBP: NA
Stabilization Required: NA
Stabilization Complete: NA

Name: P.S. 246 (POE CENTER) - BRONX
Address: 2641 GRAND CONCOURSE
City,State,Zip: BRONX, NY
Geographical District: 10
Building Code: X843
Room: 118
Deteriorated Paint: NO
Presence of LBP: NA
Stabilization Required: NA
Stabilization Complete: NA

NY MANIFEST:
EPA ID: NYP004572525

CON EDISON (Continued) **S102555940**

Country: USA
Name: CON EDISON
Address: 2641 GRAND CONCOURSE FRONT OF
Address 2: Not reported
City,State,Zip: BRONX, NY 10451
Zip 4: Not reported
Location Address 1: 2641 GRAND CONCOURSE
Location Address 2: SB 13181
Location City,State,Zip: BRONX, NY 10468
Location Zip 4: Not reported
Facility Status: Not reported
Total Tanks: Not reported
Code: BP

Mailing:
Mailing Name: CON EDISON
Mailing Contact: TOM TEELING
Mailing Address 1: 4 IRVING PLACE 15TH FLOOR
Mailing Address 2: Not reported
Mailing City,State,Zip: NEW YORK, NY 10003
Mailing Zip 4: Not reported
Mailing Country: USA
Mailing Phone: Not reported

Manifest Data:
Document ID: Not reported
Manifest Status: Not reported
Trans1 State ID: NJD003812047
Year: 2018
Trans2 State ID: Not reported
Generator Ship Date: 06/23/2014
Trans1 Recv Date: 06/23/2014
Trans2 Recv Date: Not reported
TSD Site Recv Date: 06/24/2014
Part A Recv Date: Not reported
Part B Recv Date: Not reported
Generator EPA ID: NYP004572525
Trans1 EPA ID: Not reported
Trans2 EPA ID: Not reported
TSDF ID 1: NJD991291105
TSDF ID 2: Not reported
Manifest Tracking Number: 002503451GBF
Import Indicator: N
Export Indicator: N
Discr Quantity Indicator: N
Discr Type Indicator: N
Discr Residue Indicator: N
Discr Partial Reject Indicator: N
Discr Full Reject Indicator: N
Manifest Ref Number: Not reported
Alt Facility RCRA ID: Not reported
Alt Facility Sign Date: Not reported
MGMT Method Type Code: H110
Waste Code a: LEAD
Waste Code b: Not reported
Waste Code c: Not reported
Waste Code e: Not reported

CON EDISON (Continued) **S102555940**

Waste Code f:	Not reported
Waste Code g:	Not reported
Waste Code 1:	Not reported
Waste Code 2:	Not reported
Waste Code 3:	Not reported
Waste Code 4:	Not reported
Waste Code 5:	Not reported
Waste Code 6:	Not reported
Quantity:	1160
Units:	Pounds
Number of Containers:	1
Container Type:	Cargo tanks (tank trucks)
Handling Method:	Treat
Specific Gravity:	1

NYC LAND USE:

Name:	Not reported
Address:	2641 GRAND CONCOURSE
City,State,Zip:	BRONX, NY 10468
Latitude:	40.8659640
Longitude:	-73.8953001
Type Of Ownership Code:	C
Owner Name:	NYC DEPARTMENT OF EDUCATION
Borough:	BX
Tax Block:	3168
Tax Lot:	27
Community District:	207
Census Tract 2020:	2040100
Census Block 2020:	20401002003
Census Tract 2010:	401
Census Block 2010:	2003
School District:	10
City Council District:	14
Fire Company:	E079
Police Precinct:	52
Health Center District:	21
Health Area:	900
Sanitation District Boro:	2
Sanitation District Number:	07
Sanitation Subsection:	1A
Zoning District 1:	R8: Residential Districts
Zoning District 2:	Not reported
Zoning District 3:	Not reported
Zoning District 4:	Not reported
Commercial Overlay 1:	Not reported
Commercial Overlay 2:	Not reported
Special Purpose District 1:	C
Special Purpose District 2:	Not reported
Special Purpose District 3:	Not reported
Limited Height District:	Not reported
Spill Boundary Indicator:	N
Building Class:	W1: EDUCATIONAL STRUCTURES - Public Elementary, Junior or Senior High
Land Use Category:	Public Facilities & Institutions
Number Of Easements:	0
Lot Area:	51899
Total Building Floor Area:	67742

CON EDISON (Continued) **S102555940**

Commercial Floor Area:	62000
Residential Floor Area:	0
Office Floor Area:	62000
Retail Floor Area:	0
Garage Floor Area:	0
Storage Floor Area:	0
Factory Floor Area:	0
Other Floor Area:	0
Total Building Floor Area Source Code:	2
Number Of Buildings:	2
Number Of Floors:	3.0000000
Residential Units:	0
Total Units:	2
Lot Frontage:	223.8400000
Lot Depth:	231.4900000
Building Frontage:	194.0000000
Building Depth:	196.0000000
Extension Code:	N
Proximity Code:	1
Irregular Lot Code:	Y
Lot Type:	5
Basement Type/Grade:	1
Assessed Land Value:	644850.00000
Assessed Total Value:	4832550.00000
Exempt Total Value:	4832550.00000
Year Built:	1916
Year Altered 1:	2001
Year Altered 2:	0
Historic District Name:	Not reported
Landmark Status:	Not reported
Built Floor Area Ratio:	1.31000000000
Maximum Allowable Residential Far:	6.02000000000
Maximum Allowable Commercial Far:	0.00000000000
Maximum Allowable Community Facility Far:	6.50000000000
Boro Code:	2
Borough, Tax Block and Lot:	2031680027.00000000
Condominium Number:	Not reported
Census Tract 2:	0401
X Coordinate:	1013209
Y Coordinate:	254789
Zoning Map #:	3c
Zoning Map Code:	Not reported
Sanborn Map #:	214 047
Tax Map #:	21109
E-designation Number:	Not reported
Apportionment BBL:	Not reported
Apportionment Date:	Not reported
Pluto ??? Dtm Base Map Indicator:	1
2007 Flood Insurance Rate Map Indicator:	Not reported
2015 Preliminary Flood Insurance Rate Map Indicator:	Not reported
Version Number:	24v1.1
Changed By DCP:	t

AC266 **NYC BD OF ED - PUBLIC SCHOOL 246 BRONX** **RCRA NonGen / NLR** **1004759435**
SE **2641 GRAND CONCOURSE** **FINDS** **NYR000010637**
1/8-1/4 **BRONX, NY 10468** **ECHO**
0.176 mi. **NY MANIFEST**
931 ft. **Site 6 of 7 in cluster AC**

Relative: **Higher**
Actual: **139 ft.**

RCRA Listings:

Date Form Received by Agency:	20070101
Handler Name:	Nyc Bd Of Ed - Public School 246 Bronx
Handler Address:	Grand Concourse
Handler City,State,Zip:	BRONX, NY 10468
EPA ID:	NYR000010637
Contact Name:	ROBERT GUASTA
Contact Address:	GRAND CONCOURSE
Contact City,State,Zip:	BRONX, NY 10468
Contact Telephone:	718-349-5600
Contact Fax:	Not reported
Contact Email:	Not reported
Contact Title:	Not reported
EPA Region:	02
Land Type:	Municipal
Federal Waste Generator Description:	Not a generator, verified
Non-Notifier:	Not reported
Biennial Report Cycle:	Not reported
Accessibility:	Not reported
Active Site Indicator:	Not reported
State District Owner:	Ny
State District:	NYSDEC R2
Mailing Address:	GRAND CONCOURSE
Mailing City,State,Zip:	BRONX, NY 10468
Owner Name:	Nyc Board Of Education
Owner Type:	Municipal
Operator Name:	Nyc Board Of Education
Operator Type:	Municipal
Short-Term Generator Activity:	No
Importer Activity:	No
Mixed Waste Generator:	No
Transporter Activity:	No
Transfer Facility Activity:	No
Recycler Activity with Storage:	No
Small Quantity On-Site Burner Exemption:	No
Smelting Melting and Refining Furnace Exemption:	No
Underground Injection Control:	No
Off-Site Waste Receipt:	No
Universal Waste Indicator:	No
Universal Waste Destination Facility:	No
Federal Universal Waste:	No
Active Site State-Reg Handler:	---
Federal Facility Indicator:	Not reported
Hazardous Secondary Material Indicator:	N
Sub-Part K Indicator:	Not reported
2018 GPRA Permit Baseline:	Not on the Baseline
2018 GPRA Renewals Baseline:	Not on the Baseline
202 GPRA Corrective Action Baseline:	No
Subject to Corrective Action Universe:	No
Non-TSDFs Where RCRA CA has Been Imposed Universe:	No
Corrective Action Priority Ranking:	No NCAPS ranking
Environmental Control Indicator:	No
Institutional Control Indicator:	No

NYC BD OF ED - PUBLIC SCHOOL 246 BRONX (Continued) **1004759435**

Human Exposure Controls Indicator:	N/A
Groundwater Controls Indicator:	N/A
Significant Non-Complier Universe:	No
Unaddressed Significant Non-Complier Universe:	No
Addressed Significant Non-Complier Universe:	No
Significant Non-Complier With a Compliance Schedule Universe:	No
Financial Assurance Required:	Not reported
Handler Date of Last Change:	20150414
Recognized Trader-Importer:	No
Recognized Trader-Exporter:	No
Importer of Spent Lead Acid Batteries:	No
Exporter of Spent Lead Acid Batteries:	No
Recycler Activity Without Storage:	No
Manifest Broker:	No
Sub-Part P Indicator:	No

Hazardous Waste Summary:

Waste Code:	D000
Waste Description:	Not Defined
Waste Code:	D008
Waste Description:	Lead

Handler - Owner Operator:

Owner/Operator Indicator:	Owner
Owner/Operator Name: NYC BOARD OF EDUCATION	
Legal Status:	Municipal
Date Became Current:	Not reported
Date Ended Current:	Not reported
Owner/Operator Address:	28-11 QUEENS PLZ N
Owner/Operator City,State,Zip:	LONG ISLAND CITY, NY 11101
Owner/Operator Telephone:	718-349-5600
Owner/Operator Telephone Ext:	Not reported
Owner/Operator Fax:	Not reported
Owner/Operator Email:	Not reported

Owner/Operator Indicator:	Owner
Owner/Operator Name: NYC BOARD OF EDUCATION	
Legal Status:	Municipal
Date Became Current:	Not reported
Date Ended Current:	Not reported
Owner/Operator Address:	28-11 QUEENS PLZ N
Owner/Operator City,State,Zip:	LONG ISLAND CITY, NY 11101
Owner/Operator Telephone:	718-349-5600
Owner/Operator Telephone Ext:	Not reported
Owner/Operator Fax:	Not reported
Owner/Operator Email:	Not reported

Owner/Operator Indicator:	Operator
Owner/Operator Name: NYC BOARD OF EDUCATION	
Legal Status:	Municipal
Date Became Current:	Not reported
Date Ended Current:	Not reported
Owner/Operator Address:	28-11 QUEENS PLZ N
Owner/Operator City,State,Zip:	LONG ISLAND CITY, NY 11101

NYC BD OF ED - PUBLIC SCHOOL 246 BRONX (Continued) **1004759435**

Owner/Operator Telephone: 718-349-5600
Owner/Operator Telephone Ext: Not reported
Owner/Operator Fax: Not reported
Owner/Operator Email: Not reported

Historic Generators:
Receive Date: 20060101
Handler Name: NYC BD OF ED - PUBLIC SCHOOL 246 BRONX
Federal Waste Generator Description: Not a generator, verified
State District Owner: Ny
Large Quantity Handler of Universal Waste: No
Recognized Trader Importer: No
Recognized Trader Exporter: No
Spent Lead Acid Battery Importer: No
Spent Lead Acid Battery Exporter: No
Current Record: No
Non Storage Recycler Activity: Not reported
Electronic Manifest Broker: Not reported

Receive Date: 20070101
Handler Name: NYC BD OF ED - PUBLIC SCHOOL 246 BRONX
Federal Waste Generator Description: Not a generator, verified
State District Owner: Ny
Large Quantity Handler of Universal Waste: No
Recognized Trader Importer: No
Recognized Trader Exporter: No
Spent Lead Acid Battery Importer: No
Spent Lead Acid Battery Exporter: No
Current Record: Yes
Non Storage Recycler Activity: Not reported
Electronic Manifest Broker: Not reported

Receive Date: 19950808
Handler Name: NYC BD OF ED - PUBLIC SCHOOL 246 BRONX
Federal Waste Generator Description: Conditionally Exempt Small Quantity Generator
State District Owner: Ny
Large Quantity Handler of Universal Waste: No
Recognized Trader Importer: No
Recognized Trader Exporter: No
Spent Lead Acid Battery Importer: No
Spent Lead Acid Battery Exporter: No
Current Record: No
Non Storage Recycler Activity: Not reported
Electronic Manifest Broker: Not reported

List of NAICS Codes and Descriptions:
NAICS Codes: No NAICS Codes Found

Facility Has Received Notices of Violations:
Violations: No Violations Found

Evaluation Action Summary:
Evaluations: No Evaluations Found

NYC BD OF ED - PUBLIC SCHOOL 246 BRONX (Continued) **1004759435**

FINDS:
Registry ID: 110004516916

Click Here for FRS Facility Detail Report:

Environmental Interest/Information System:
The Resource Conservation and Recovery Act Information System (RCRAInfo) is EPA's comprehensive information system in support of the Resource Conservation and Recovery Act (RCRA) of 1976 and the Hazardous and Solid Waste Amendments (HSWA) of 1984. It tracks many types of information about generators, transporters, treaters, storers, and disposers of hazardous waste.

Click this hyperlink while viewing on your computer to access additional FINDS: detail in the EDR Site Report.

ECHO:

Envid:	1004759435
Registry ID:	110004516916
DFR URL:	http://echo.epa.gov/detailed-facility-report?fid=110004516916
Name:	NYC BD OF ED - PUBLIC SCHOOL 246 BRONX
Address:	2641 GRAND CONCOURSE
City,State,Zip:	BRONX, NY 10468

NY MANIFEST:

EPA ID:	NYR000010637
Country:	USA
Name:	NYC BOARD OF EDUCATION
Address:	2641 GRAND CONCOURSE
Address 2:	Not reported
City,State,Zip:	BRONX, NY 10468
Zip 4:	Not reported
Location Address 1:	2641 GRAND CONCOURSE
Location Address 2:	Not reported
Location City,State,Zip:	BRONX, NY 10468
Location Zip 4:	Not reported
Facility Status:	Not reported
Total Tanks:	Not reported
Code:	BP

Mailing:

Mailing Name:	NYC BOARD OF EDUCATION
Mailing Contact:	JACK BRUCCULERI
Mailing Address 1:	28-11 QUEENS PLAZA NORTH
Mailing Address 2:	Not reported
Mailing City,State,Zip:	LONG ISLAND CITY, NY 11101
Mailing Zip 4:	Not reported
Mailing Country:	USA
Mailing Phone:	7183616094

Manifest Data:

Document ID:	NJA2182109
Manifest Status:	Not reported
Trans1 State ID:	50082
Year:	1995
Trans2 State ID:	S6993
Generator Ship Date:	08/12/1995

NYC BD OF ED - PUBLIC SCHOOL 246 BRONX (Continued) **1004759435**

Trans1 Recv Date:	08/12/1995
Trans2 Recv Date:	10/12/1995
TSD Site Recv Date:	10/12/1995
Part A Recv Date:	Not reported
Part B Recv Date:	Not reported
Generator EPA ID:	NYR000010637
Trans1 EPA ID:	NY0000551218
Trans2 EPA ID:	NJD980772768
TSDF ID 1:	NJD991291105
TSDF ID 2:	Not reported
Manifest Tracking Number:	Not reported
Import Indicator:	Not reported
Export Indicator:	Not reported
Discr Quantity Indicator:	Not reported
Discr Type Indicator:	Not reported
Discr Residue Indicator:	Not reported
Discr Partial Reject Indicator:	Not reported
Discr Full Reject Indicator:	Not reported
Manifest Ref Number:	Not reported
Alt Facility RCRA ID:	Not reported
Alt Facility Sign Date:	Not reported
MGMT Method Type Code:	Not reported
Waste Code 1:	LEAD
Waste Code 2:	Not reported
Waste Code 3:	Not reported
Waste Code 4:	Not reported
Waste Code 5:	Not reported
Waste Code 6:	Not reported
Quantity:	00100
Units:	Pounds
Number of Containers:	001
Container Type:	Metal drums, barrels, kegs
Handling Method:	Landfill
Specific Gravity:	01.00

AB267 **CON EDISON** **NY MANIFEST** **S117318832**
WSW **F/O 2552 UNIVERSITY AV** **N/A**
1/8-1/4 **BRONX, NY 10461**
0.177 mi.
934 ft. **Site 3 of 5 in cluster AB**

Relative: **Higher**
Actual: **142 ft.**

NY MANIFEST:

EPA ID:	NYP004664231
Country:	USA
Name:	CON EDISON
Address:	F/O 2552 UNIVERSITY AV
Address 2:	SB11935
City,State,Zip:	BRONX, NY 10461
Zip 4:	Not reported
Location Address 1:	F/O 2552 UNIVERSITY AV
Location Address 2:	SB11935
Location City,State,Zip:	BRONX, NY 10461
Location Zip 4:	Not reported
Facility Status:	Not reported
Total Tanks:	Not reported
Code:	BP

CON EDISON (Continued) **S117318832**

Mailing:
- Mailing Name: CON EDISON
- Mailing Contact: CON EDISON
- Mailing Address 1: 4 IRVING PL
- Mailing Address 2: 15TH FL
- Mailing City,State,Zip: NEW YORK, NY 10003
- Mailing Zip 4: Not reported
- Mailing Country: USA
- Mailing Phone: Not reported

Manifest Data:
- Document ID: Not reported
- Manifest Status: Not reported
- Trans1 State ID: NJD003812047
- Year: 2018
- Trans2 State ID: Not reported
- Generator Ship Date: 09/23/2014
- Trans1 Recv Date: 09/23/2014
- Trans2 Recv Date: Not reported
- TSD Site Recv Date: 09/25/2014
- Part A Recv Date: Not reported
- Part B Recv Date: Not reported
- Generator EPA ID: NYP004664231
- Trans1 EPA ID: Not reported
- Trans2 EPA ID: Not reported
- TSDF ID 1: NJD991291105
- TSDF ID 2: Not reported
- Manifest Tracking Number: 002563464GBF
- Import Indicator: N
- Export Indicator: N
- Discr Quantity Indicator: N
- Discr Type Indicator: N
- Discr Residue Indicator: N
- Discr Partial Reject Indicator: N
- Discr Full Reject Indicator: N
- Manifest Ref Number: Not reported
- Alt Facility RCRA ID: Not reported
- Alt Facility Sign Date: Not reported
- MGMT Method Type Code: H110
- Waste Code a: LEAD
- Waste Code b: Not reported
- Waste Code c: Not reported
- Waste Code e: Not reported
- Waste Code f: Not reported
- Waste Code g: Not reported
- Waste Code 1: Not reported
- Waste Code 2: Not reported
- Waste Code 3: Not reported
- Waste Code 4: Not reported
- Waste Code 5: Not reported
- Waste Code 6: Not reported
- Quantity: 150
- Units: Pounds
- Number of Containers: 1
- Container Type: Cargo tanks (tank trucks)
- Handling Method: Treat

CON EDISON (Continued) **S117318832**

Specific Gravity: 1

AC268 **NY Spills** **S105055528**
SSE **2600 CRESTON AVENUE** **NY LEAD** **N/A**
1/8-1/4 **BRONX, NY 10468** **NY NYC LAND USE**
0.179 mi.
943 ft. **Site 7 of 7 in cluster AC**

Relative: Higher

Actual: 137 ft.

SPILLS:

Name:	SPILL NUMBER 0100241
Address:	2600 CRESTON AVE
City,State,Zip:	BRONX, NY
Spill Number/Closed Date:	0100241 / 2001-04-09
Facility ID:	0100241
Facility Type:	ER
DER Facility ID:	256174
Site ID:	317811
DEC Region:	2
Spill Cause:	Equipment Failure
Spill Class:	C3
SWIS:	0301
Spill Date:	2001-04-07
Investigator:	JMKRIMGO
Referred To:	Not reported
Reported to Dept:	2001-04-07
CID:	281
Water Affected:	Not reported
Spill Source:	Private Dwelling
Spill Notifier:	Other
Cleanup Ceased:	Not reported
Cleanup Meets Std:	False
Last Inspection:	Not reported
Recommended Penalty:	False
UST Trust:	False
Remediation Phase:	0
Date Entered In Computer:	2001-04-07
Spill Record Last Update:	2001-04-09
Spiller Name:	SAME
Spiller Company:	JACOB SELECHNICK
Spiller Address:	2600 CRESTON AVE
Spiller Company:	001
Contact Name:	JIM CAREY
Latitude:	40.8648042
Longitude:	-73.8966809
DEC Memo:	Prior to Sept, 2004 data translation this spill Lead_DEC Field was KRIMGOLD CLEANEDUP BY CASTLE OIL. Not reported
Remarks:	ABOVE MATERIAL SPILLED AT ABOVE LOCATION DUE TO DEFECTECTIVE GAUGE DURING DELIVERY. ALL MATERIAL REPORTED RECOVERED AND BUILDING OVER ADVISED OF PROBLEM.

All Materials:

Site ID:	317811
Operable Unit ID:	838802
Operable Unit:	01
Material ID:	539509
Material Code:	0003A

(Continued) **S105055528**

Material Name:	#6 fuel oil
Case No.:	Not reported
Material FA:	Petroleum
Quantity:	40.00
Units:	G
Recovered:	40.00
Resource Affected:	Soil
Oxygenate:	Not reported

Name:	APARTMENT HOUSE
Address:	2600 CRESTON AVENUE
City,State,Zip:	BRONX, NY
Spill Number/Closed Date:	0910673 / 2010-08-10
Facility ID:	0910673
Facility Type:	ER
DER Facility ID:	372328
Site ID:	423438
DEC Region:	2
Spill Cause:	Equipment Failure
Spill Class:	C4
SWIS:	0301
Spill Date:	2009-12-30
Investigator:	RMPIPER
Referred To:	Not reported
Reported to Dept:	2009-12-30
CID:	Not reported
Water Affected:	Not reported
Spill Source:	Private Dwelling
Spill Notifier:	Other
Cleanup Ceased:	Not reported
Cleanup Meets Std:	True
Last Inspection:	Not reported
Recommended Penalty:	False
UST Trust:	False
Remediation Phase:	0
Date Entered In Computer:	2009-12-30
Spill Record Last Update:	2010-08-10
Spiller Name:	TYRONE THOMAS (SUPER)
Spiller Company:	ROBERTO DILONE
Spiller Address:	2600 CRESTON AVENUE
Spiller Company:	999
Contact Name:	ROBERTO DILONE
Latitude:	40.8650990
Longitude:	-73.8964240
DEC Memo:	DECPiper spoke with Crystal. Contractor en route. Riteway Anthony Lara called later to confirm surface cleanup. Digout and replacment of fill line will be done after the New Year. DECPiper received documentation of cleanup. Area was dug out and endpoints collected. All but 1 SVOC was below TAGM. Based on work to date and anlytical, this spill is closed. See edocs if warranted.
Remarks:	RUPTURED FILL LINE CAUSING OIL TO COME OUT OF PIPE THROUGH CEMENT, CONTAINED AT THIS TIME, 60% OF OIL IS COVERED WITH SPEEDY-DRI. MR DILONE CONTRACTED PETROLEUM TANK CLEANERS INC. FOR CLEANUP TO BEGIN TOMORROW MORNING.

(Continued) **S105055528**

All Materials:

Site ID:	423438
Operable Unit ID:	1179251
Operable Unit:	01
Material ID:	2172871
Material Code:	0002A
Material Name:	#4 fuel oil
Case No.:	Not reported
Material FA:	Petroleum
Quantity:	60.00
Units:	G
Recovered:	Not reported
Resource Affected:	Soil
Oxygenate:	Not reported

NYC LEAD:

Name:	Not reported
Address:	2600 CRESTON AVENUE
City,State,Zip:	BRONX, NY 10468
Violation ID:	13762292
Building ID:	59244
Registration ID:	200824
Apartment:	2D
Story:	2
Class:	Most Serious
Inspection Date:	01/06/2020
Approved Date:	08/12/2020
Original Certify By Date:	08/22/2020
Original Correct By Date:	08/17/2020
New Certify By Date:	Not reported
New Correct By Date:	Not reported
Certified Date:	Not reported
Order Number:	618
NOV ID:	6928094
NOV Description:	SECTION 27-2056.7 ADM CODE: CORRECT FAILURE TO PROVIDE TO THE DEPARTMENT WITHIN 45 DAYS OF DEMAND ALL RECORDS REQUIRED TO BE MAINTAINED BY OWNER PURSUANT TO LOCAL LAW 1 OF 2004 RELATED TO LEAD-BASED PAINT NOTICES, INSPECTIONS AND REMEDIATION/ABATEMENT ACTIVITIES.
NOV Issued Date:	08/13/2020
Current Status ID:	2
Current Status:	NOV SENT OUT
Current Status Date:	08/13/2020

Name:	Not reported
Address:	2600 CRESTON AVENUE
City,State,Zip:	BRONX, NY 10468
Violation ID:	13773358
Building ID:	59244
Registration ID:	200824
Apartment:	3H
Story:	4
Class:	Most Serious
Inspection Date:	08/19/2020
Approved Date:	08/20/2020

(Continued) **S105055528**

Original Certify By Date:	09/19/2020
Original Correct By Date:	09/14/2020
New Certify By Date:	Not reported
New Correct By Date:	Not reported
Certified Date:	09/11/2020
Order Number:	617
NOV ID:	6935240
NOV Description:	SECTION 27-2056.6 ADM CODE - CORRECT THE LEAD-BASED PAINT HAZARD - PAINT THAT TESTED POSITIVE FOR LEAD CONTENT AND THAT IS PEELING OR ON A DETERIORATED SUBSURFACE - USING WORK PRACTICES SET FORTH IN 28 RCNY 11-06(B)(2) NORTH WALL IN THE PRIVATE HALLWAY LOCATED AT APT 3H, 4th STORY, 1st APARTMENT FROM WEST AT NORTH
NOV Issued Date:	08/21/2020
Current Status ID:	19
Current Status:	VIOLATION CLOSED
Current Status Date:	11/06/2020
Name:	Not reported
Address:	2600 CRESTON AVENUE
City,State,Zip:	BRONX, NY 10468
Violation ID:	11597574
Building ID:	59244
Registration ID:	200824
Apartment:	4C
Story:	5
Class:	Most Serious
Inspection Date:	01/05/2017
Approved Date:	01/05/2017
Original Certify By Date:	02/08/2017
Original Correct By Date:	02/03/2017
New Certify By Date:	02/22/2017
New Correct By Date:	02/17/2017
Certified Date:	03/01/2017
Order Number:	616
NOV ID:	5654405
NOV Description:	SECTION 27-2056.6 ADM CODE - CORRECT THE LEAD-BASED PAINT HAZARD - PRESUMED LEAD PAINT THAT IS PEELING OR ON A DETERIORATED SUBSURFACE USING WORK PRACTICES SET FORTH IN 28 RCNY 11-06(B)(2) 1st WINDOW FRAME FROM WEST AT NORTH WALL IN THE 4th ROOM FROM EAST LOCATED AT APT 4C, 5th STORY, 1st APARTMENT FROM EAST AT SOUTH , SECTION AT SOUTH
NOV Issued Date:	01/06/2017
Current Status ID:	19
Current Status:	VIOLATION CLOSED
Current Status Date:	07/19/2017
Name:	Not reported
Address:	2600 CRESTON AVENUE
City,State,Zip:	BRONX, NY 10468
Violation ID:	11703318
Building ID:	59244
Registration ID:	200824
Apartment:	4A
Story:	5
Class:	Most Serious
Inspection Date:	03/22/2017
Approved Date:	03/23/2017
Original Certify By Date:	04/26/2017

(Continued) **S105055528**

Original Correct By Date:	04/21/2017
New Certify By Date:	05/10/2017
New Correct By Date:	05/05/2017
Certified Date:	04/22/2017
Order Number:	617
NOV ID:	5710997
NOV Description:	SECTION 27-2056.6 ADM CODE - CORRECT THE LEAD-BASED PAINT HAZARD - PAINT THAT TESTED POSITIVE FOR LEAD CONTENT AND THAT IS PEELING OR ON A DETERIORATED SUBSURFACE - USING WORK PRACTICES SET FORTH IN 28 RCNY 11-06(B)(2) 1st WINDOW FRAME FROM WEST AT NORTH WALL IN THE BATHROOM LOCATED AT APT 4A, 5th STORY, 2nd APARTMENT FROM SOUTH AT WEST
NOV Issued Date:	03/24/2017
Current Status ID:	19
Current Status:	VIOLATION CLOSED
Current Status Date:	05/08/2017
Name:	Not reported
Address:	2600 CRESTON AVENUE
City,State,Zip:	BRONX, NY 10468
Violation ID:	12295969
Building ID:	59244
Registration ID:	200824
Apartment:	3J
Story:	4
Class:	Most Serious
Inspection Date:	03/19/2018
Approved Date:	03/20/2018
Original Certify By Date:	04/23/2018
Original Correct By Date:	04/18/2018
New Certify By Date:	05/07/2018
New Correct By Date:	05/02/2018
Certified Date:	04/30/2018
Order Number:	617
NOV ID:	6045104
NOV Description:	SECTION 27-2056.6 ADM CODE - CORRECT THE LEAD-BASED PAINT HAZARD - PAINT THAT TESTED POSITIVE FOR LEAD CONTENT AND THAT IS PEELING OR ON A DETERIORATED SUBSURFACE - USING WORK PRACTICES SET FORTH IN 28 RCNY 11-06(B)(2) NORTH WALL IN THE 4th ROOM FROM EAST LOCATED AT APT 3J, 4th STORY, 1st APARTMENT FROM SOUTH AT WEST
NOV Issued Date:	03/21/2018
Current Status ID:	19
Current Status:	VIOLATION CLOSED
Current Status Date:	11/01/2018
Name:	Not reported
Address:	2600 CRESTON AVENUE
City,State,Zip:	BRONX, NY 10468
Violation ID:	12295970
Building ID:	59244
Registration ID:	200824
Apartment:	3J
Story:	4
Class:	Most Serious
Inspection Date:	03/19/2018
Approved Date:	03/20/2018
Original Certify By Date:	04/23/2018
Original Correct By Date:	04/18/2018

(Continued) **S105055528**

New Certify By Date:	05/07/2018
New Correct By Date:	05/02/2018
Certified Date:	04/30/2018
Order Number:	617
NOV ID:	6045104
NOV Description:	SECTION 27-2056.6 ADM CODE - CORRECT THE LEAD-BASED PAINT HAZARD - PAINT THAT TESTED POSITIVE FOR LEAD CONTENT AND THAT IS PEELING OR ON A DETERIORATED SUBSURFACE - USING WORK PRACTICES SET FORTH IN 28 RCNY 11-06(B)(2) 1st CLOSET FROM SOUTH AT WEST WALL DOOR, 1st CLOSET FROM SOUTH AT WEST WALL DOOR FRAME IN THE FOYER LOCATED AT APT 3J, 4th STORY, 1st APARTMENT FROM SOUTH AT WEST
NOV Issued Date:	03/21/2018
Current Status ID:	19
Current Status:	VIOLATION CLOSED
Current Status Date:	11/01/2018
Name:	Not reported
Address:	2600 CRESTON AVENUE
City,State,Zip:	BRONX, NY 10468
Violation ID:	11586424
Building ID:	59244
Registration ID:	200824
Apartment:	4C
Story:	5
Class:	Most Serious
Inspection Date:	12/25/2016
Approved Date:	12/27/2016
Original Certify By Date:	01/30/2017
Original Correct By Date:	01/25/2017
New Certify By Date:	Not reported
New Correct By Date:	Not reported
Certified Date:	01/12/2017
Order Number:	617
NOV ID:	5647802
NOV Description:	SECTION 27-2056.6 ADM CODE - CORRECT THE LEAD-BASED PAINT HAZARD - PAINT THAT TESTED POSITIVE FOR LEAD CONTENT AND THAT IS PEELING OR ON A DETERIORATED SUBSURFACE - USING WORK PRACTICES SET FORTH IN 28 RCNY 11-06(B)(2) WEST WALL IN THE PRIVATE HALLWAY LOCATED AT APT 4C, 5th STORY, 1st APARTMENT FROM SOUTH AT WEST
NOV Issued Date:	12/28/2016
Current Status ID:	19
Current Status:	VIOLATION CLOSED
Current Status Date:	01/22/2017
Name:	Not reported
Address:	2600 CRESTON AVENUE
City,State,Zip:	BRONX, NY 10468
Violation ID:	11586425
Building ID:	59244
Registration ID:	200824
Apartment:	4C
Story:	5
Class:	Most Serious
Inspection Date:	12/25/2016
Approved Date:	12/27/2016
Original Certify By Date:	01/30/2017
Original Correct By Date:	01/25/2017

(Continued) **S105055528**

New Certify By Date: Not reported
New Correct By Date: Not reported
Certified Date: 01/12/2017
Order Number: 617
NOV ID: 5647802
NOV Description: SECTION 27-2056.6 ADM CODE - CORRECT THE LEAD-BASED PAINT HAZARD - PAINT THAT TESTED POSITIVE FOR LEAD CONTENT AND THAT IS PEELING OR ON A DETERIORATED SUBSURFACE - USING WORK PRACTICES SET FORTH IN 28 RCNY 11-06(B)(2) 1st DOOR FRAME FROM WEST AT NORTH WALL, SOUTH WALL, WEST WALL, 1st WINDOW FRAME FROM SOUTH AT WEST WALL IN THE 4th ROOM FROM NORTH LOCATED AT APT 4C, 5th STORY, 1st APARTMENT FROM SOUTH AT WEST
NOV Issued Date: 12/28/2016
Current Status ID: 19
Current Status: VIOLATION CLOSED
Current Status Date: 01/22/2017

Name: Not reported
Address: 2600 CRESTON AVENUE
City,State,Zip: BRONX, NY 10468
Violation ID: 11586426
Building ID: 59244
Registration ID: 200824
Apartment: 4C
Story: 5
Class: Most Serious
Inspection Date: 12/25/2016
Approved Date: 12/27/2016
Original Certify By Date: 01/30/2017
Original Correct By Date: 01/25/2017
New Certify By Date: Not reported
New Correct By Date: Not reported
Certified Date: 01/12/2017
Order Number: 617
NOV ID: 5647802
NOV Description: SECTION 27-2056.6 ADM CODE - CORRECT THE LEAD-BASED PAINT HAZARD - PAINT THAT TESTED POSITIVE FOR LEAD CONTENT AND THAT IS PEELING OR ON A DETERIORATED SUBSURFACE - USING WORK PRACTICES SET FORTH IN 28 RCNY 11-06(B)(2) 1st DOOR FRAME FROM NORTH AT EAST WALL IN THE FOYER LOCATED AT APT 4C, 5th STORY, 1st APARTMENT FROM SOUTH AT WEST
NOV Issued Date: 12/28/2016
Current Status ID: 19
Current Status: VIOLATION CLOSED
Current Status Date: 01/22/2017

Name: Not reported
Address: 2600 CRESTON AVENUE
City,State,Zip: BRONX, NY 10468
Violation ID: 11586428
Building ID: 59244
Registration ID: 200824
Apartment: 4C
Story: 5
Class: Most Serious
Inspection Date: 12/25/2016
Approved Date: 12/27/2016
Original Certify By Date: 01/30/2017
Original Correct By Date: 01/25/2017

(Continued) **S105055528**

New Certify By Date: Not reported
New Correct By Date: Not reported
Certified Date: 01/12/2017
Order Number: 617
NOV ID: 5647802
NOV Description: SECTION 27-2056.6 ADM CODE - CORRECT THE LEAD-BASED PAINT HAZARD - PAINT THAT TESTED POSITIVE FOR LEAD CONTENT AND THAT IS PEELING OR ON A DETERIORATED SUBSURFACE - USING WORK PRACTICES SET FORTH IN 28 RCNY 11-06(B)(2) NORTH WALL, 1st WINDOW FRAME FROM SOUTH AT WEST WALL IN THE KITCHEN LOCATED AT APT 4C, 5th STORY, 1st APARTMENT FROM SOUTH AT WEST
NOV Issued Date: 12/28/2016
Current Status ID: 19
Current Status: VIOLATION CLOSED
Current Status Date: 01/22/2017

Name: Not reported
Address: 2600 CRESTON AVENUE
City,State,Zip: BRONX, NY 10468
Violation ID: 11586429
Building ID: 59244
Registration ID: 200824
Apartment: 4C
Story: 5
Class: Most Serious
Inspection Date: 12/25/2016
Approved Date: 12/27/2016
Original Certify By Date: 01/30/2017
Original Correct By Date: 01/25/2017
New Certify By Date: Not reported
New Correct By Date: Not reported
Certified Date: 01/12/2017
Order Number: 617
NOV ID: 5647802
NOV Description: SECTION 27-2056.6 ADM CODE - CORRECT THE LEAD-BASED PAINT HAZARD - PAINT THAT TESTED POSITIVE FOR LEAD CONTENT AND THAT IS PEELING OR ON A DETERIORATED SUBSURFACE - USING WORK PRACTICES SET FORTH IN 28 RCNY 11-06(B)(2) 1st DOOR FROM NORTH AT EAST WALL, 1st DOOR FRAME FROM NORTH AT EAST WALL, EAST WALL IN THE BATHROOM LOCATED AT APT 4C, 5th STORY, 1st APARTMENT FROM SOUTH AT WEST
NOV Issued Date: 12/28/2016
Current Status ID: 19
Current Status: VIOLATION CLOSED
Current Status Date: 01/22/2017

Name: Not reported
Address: 2600 CRESTON AVENUE
City,State,Zip: BRONX, NY 10468
Violation ID: 11586430
Building ID: 59244
Registration ID: 200824
Apartment: 4C
Story: 5
Class: Most Serious
Inspection Date: 12/25/2016
Approved Date: 12/27/2016
Original Certify By Date: 01/30/2017

(Continued) **S105055528**

Original Correct By Date:	01/25/2017
New Certify By Date:	Not reported
New Correct By Date:	Not reported
Certified Date:	01/12/2017
Order Number:	617
NOV ID:	5647802
NOV Description:	SECTION 27-2056.6 ADM CODE - CORRECT THE LEAD-BASED PAINT HAZARD - PAINT THAT TESTED POSITIVE FOR LEAD CONTENT AND THAT IS PEELING OR ON A DETERIORATED SUBSURFACE - USING WORK PRACTICES SET FORTH IN 28 RCNY 11-06(B)(2) 1st DOOR FRAME FROM WEST AT NORTH WALL, NORTH WALL IN THE 2nd ROOM FROM NORTH LOCATED AT APT 4C, 5th STORY, 1st APARTMENT FROM SOUTH AT WEST
NOV Issued Date:	12/28/2016
Current Status ID:	19
Current Status:	VIOLATION CLOSED
Current Status Date:	01/22/2017
Name:	Not reported
Address:	2600 CRESTON AVENUE
City,State,Zip:	BRONX, NY 10468
Violation ID:	11597572
Building ID:	59244
Registration ID:	200824
Apartment:	4C
Story:	5
Class:	Most Serious
Inspection Date:	01/05/2017
Approved Date:	01/05/2017
Original Certify By Date:	02/08/2017
Original Correct By Date:	02/03/2017
New Certify By Date:	02/22/2017
New Correct By Date:	02/17/2017
Certified Date:	03/01/2017
Order Number:	616
NOV ID:	5654405
NOV Description:	SECTION 27-2056.6 ADM CODE - CORRECT THE LEAD-BASED PAINT HAZARD - PRESUMED LEAD PAINT THAT IS PEELING OR ON A DETERIORATED SUBSURFACE USING WORK PRACTICES SET FORTH IN 28 RCNY 11-06(B)(2) 1st RADIATOR FROM WEST AT NORTH WALL IN THE BATHROOM LOCATED AT APT 4C, 5th STORY, 1st APARTMENT FROM EAST AT SOUTH , SECTION AT SOUTH
NOV Issued Date:	01/06/2017
Current Status ID:	19
Current Status:	VIOLATION CLOSED
Current Status Date:	07/19/2017
Name:	Not reported
Address:	2600 CRESTON AVENUE
City,State,Zip:	BRONX, NY 10468
Violation ID:	11597573
Building ID:	59244
Registration ID:	200824
Apartment:	4C
Story:	5
Class:	Most Serious
Inspection Date:	01/05/2017
Approved Date:	01/05/2017
Original Certify By Date:	02/08/2017

(Continued) **S105055528**

Original Correct By Date:	02/03/2017
New Certify By Date:	02/22/2017
New Correct By Date:	02/17/2017
Certified Date:	03/01/2017
Order Number:	616
NOV ID:	5654405
NOV Description:	SECTION 27-2056.6 ADM CODE - CORRECT THE LEAD-BASED PAINT HAZARD - PRESUMED LEAD PAINT THAT IS PEELING OR ON A DETERIORATED SUBSURFACE USING WORK PRACTICES SET FORTH IN 28 RCNY 11-06(B)(2) 1st WINDOW FRAME FROM NORTH AT EAST WALL IN THE 2nd ROOM FROM EAST LOCATED AT APT 4C, 5th STORY, 1st APARTMENT FROM EAST AT SOUTH , SECTION AT SOUTH
NOV Issued Date:	01/06/2017
Current Status ID:	19
Current Status:	VIOLATION CLOSED
Current Status Date:	07/19/2017
Name:	Not reported
Address:	2600 CRESTON AVENUE
City,State,Zip:	BRONX, NY 10468
Violation ID:	11703319
Building ID:	59244
Registration ID:	200824
Apartment:	4A
Story:	5
Class:	Most Serious
Inspection Date:	03/22/2017
Approved Date:	03/23/2017
Original Certify By Date:	04/26/2017
Original Correct By Date:	04/21/2017
New Certify By Date:	05/10/2017
New Correct By Date:	05/05/2017
Certified Date:	04/22/2017
Order Number:	617
NOV ID:	5710997
NOV Description:	SECTION 27-2056.6 ADM CODE - CORRECT THE LEAD-BASED PAINT HAZARD - PAINT THAT TESTED POSITIVE FOR LEAD CONTENT AND THAT IS PEELING OR ON A DETERIORATED SUBSURFACE - USING WORK PRACTICES SET FORTH IN 28 RCNY 11-06(B)(2) NORTH WALL, WEST WALL IN THE PRIVATE HALLWAY LOCATED AT APT 4A, 5th STORY, 2nd APARTMENT FROM SOUTH AT WEST
NOV Issued Date:	03/24/2017
Current Status ID:	19
Current Status:	VIOLATION CLOSED
Current Status Date:	05/08/2017
Name:	Not reported
Address:	2600 CRESTON AVENUE
City,State,Zip:	BRONX, NY 10468
Violation ID:	11703320
Building ID:	59244
Registration ID:	200824
Apartment:	4A
Story:	5
Class:	Most Serious
Inspection Date:	03/22/2017
Approved Date:	03/23/2017
Original Certify By Date:	04/26/2017
Original Correct By Date:	04/21/2017

(Continued) **S105055528**

New Certify By Date: 05/10/2017
New Correct By Date: 05/05/2017
Certified Date: 04/22/2017
Order Number: 617
NOV ID: 5710997
NOV Description: SECTION 27-2056.6 ADM CODE - CORRECT THE LEAD-BASED PAINT HAZARD - PAINT THAT TESTED POSITIVE FOR LEAD CONTENT AND THAT IS PEELING OR ON A DETERIORATED SUBSURFACE - USING WORK PRACTICES SET FORTH IN 28 RCNY 11-06(B)(2) 1st WINDOW FRAME FROM WEST AT NORTH WALL IN THE KITCHEN LOCATED AT APT 4A, 5th STORY, 2nd APARTMENT FROM SOUTH AT WEST
NOV Issued Date: 03/24/2017
Current Status ID: 19
Current Status: VIOLATION CLOSED
Current Status Date: 05/08/2017

Name: Not reported
Address: 2600 CRESTON AVENUE
City,State,Zip: BRONX, NY 10468
Violation ID: 11703321
Building ID: 59244
Registration ID: 200824
Apartment: 4A
Story: 5
Class: Most Serious
Inspection Date: 03/22/2017
Approved Date: 03/23/2017
Original Certify By Date: 04/26/2017
Original Correct By Date: 04/21/2017
New Certify By Date: 05/10/2017
New Correct By Date: 05/05/2017
Certified Date: 04/22/2017
Order Number: 617
NOV ID: 5710997
NOV Description: SECTION 27-2056.6 ADM CODE - CORRECT THE LEAD-BASED PAINT HAZARD - PAINT THAT TESTED POSITIVE FOR LEAD CONTENT AND THAT IS PEELING OR ON A DETERIORATED SUBSURFACE - USING WORK PRACTICES SET FORTH IN 28 RCNY 11-06(B)(2) 1st DOOR FRAME FROM NORTH AT EAST WALL, SOUTH WALL IN THE 4th ROOM FROM EAST LOCATED AT APT 4A, 5th STORY, 2nd APARTMENT FROM SOUTH AT WEST
NOV Issued Date: 03/24/2017
Current Status ID: 19
Current Status: VIOLATION CLOSED
Current Status Date: 05/08/2017

Name: Not reported
Address: 2600 CRESTON AVENUE
City,State,Zip: BRONX, NY 10468
Violation ID: 11703322
Building ID: 59244
Registration ID: 200824
Apartment: 4A
Story: 5
Class: Most Serious
Inspection Date: 03/22/2017
Approved Date: 03/23/2017
Original Certify By Date: 04/26/2017
Original Correct By Date: 04/21/2017

(Continued) **S105055528**

New Certify By Date:	05/10/2017
New Correct By Date:	05/05/2017
Certified Date:	04/22/2017
Order Number:	617
NOV ID:	5710997
NOV Description:	SECTION 27-2056.6 ADM CODE - CORRECT THE LEAD-BASED PAINT HAZARD - PAINT THAT TESTED POSITIVE FOR LEAD CONTENT AND THAT IS PEELING OR ON A DETERIORATED SUBSURFACE - USING WORK PRACTICES SET FORTH IN 28 RCNY 11-06(B)(2) 1st DOOR FRAME FROM NORTH AT EAST WALL, WEST WALL, 1st WINDOW FRAME FROM WEST AT NORTH WALL, 2nd WINDOW FRAME FROM WEST AT NORTH WALL IN THE 2nd ROOM FROM EAST LOCATED AT APT 4A, 5th STORY, 2nd APARTMENT FROM SOUTH AT WEST
NOV Issued Date:	03/24/2017
Current Status ID:	19
Current Status:	VIOLATION CLOSED
Current Status Date:	05/08/2017
Name:	Not reported
Address:	2600 CRESTON AVENUE
City,State,Zip:	BRONX, NY 10468
Violation ID:	11767551
Building ID:	59244
Registration ID:	200824
Apartment:	4C
Story:	5
Class:	Most Serious
Inspection Date:	05/03/2017
Approved Date:	05/04/2017
Original Certify By Date:	06/06/2017
Original Correct By Date:	06/01/2017
New Certify By Date:	06/20/2017
New Correct By Date:	06/15/2017
Certified Date:	Not reported
Order Number:	617
NOV ID:	5743484
NOV Description:	SECTION 27-2056.6 ADM CODE - CORRECT THE LEAD-BASED PAINT HAZARD - PAINT THAT TESTED POSITIVE FOR LEAD CONTENT AND THAT IS PEELING OR ON A DETERIORATED SUBSURFACE - USING WORK PRACTICES SET FORTH IN 28 RCNY 11-06(B)(2) 1st CLOSET FROM SOUTH AT WEST WALL DOOR IN THE FOYER LOCATED AT APT 4C, 5th STORY, 1st APARTMENT FROM EAST AT SOUTH , SECTION AT SOUTH
NOV Issued Date:	05/04/2017
Current Status ID:	19
Current Status:	VIOLATION CLOSED
Current Status Date:	10/17/2017
Name:	Not reported
Address:	2600 CRESTON AVENUE
City,State,Zip:	BRONX, NY 10468
Violation ID:	11767552
Building ID:	59244
Registration ID:	200824
Apartment:	4C
Story:	5
Class:	Most Serious
Inspection Date:	05/03/2017
Approved Date:	05/04/2017

(Continued) **S105055528**

Original Certify By Date:	06/06/2017
Original Correct By Date:	06/01/2017
New Certify By Date:	06/20/2017
New Correct By Date:	06/15/2017
Certified Date:	Not reported
Order Number:	617
NOV ID:	5743484
NOV Description:	SECTION 27-2056.6 ADM CODE - CORRECT THE LEAD-BASED PAINT HAZARD - PAINT THAT TESTED POSITIVE FOR LEAD CONTENT AND THAT IS PEELING OR ON A DETERIORATED SUBSURFACE - USING WORK PRACTICES SET FORTH IN 28 RCNY 11-06(B)(2) SOUTH WALL, EAST WALL, WEST WALL IN THE 1st ROOM FROM EAST LOCATED AT APT 4C, 5th STORY, 1st APARTMENT FROM EAST AT SOUTH , SECTION AT SOUTH
NOV Issued Date:	05/04/2017
Current Status ID:	19
Current Status:	VIOLATION CLOSED
Current Status Date:	10/17/2017
Name:	Not reported
Address:	2600 CRESTON AVENUE
City,State,Zip:	BRONX, NY 10468
Violation ID:	12103845
Building ID:	59244
Registration ID:	200824
Apartment:	3G
Story:	4
Class:	Most Serious
Inspection Date:	11/21/2017
Approved Date:	11/28/2017
Original Certify By Date:	12/31/2017
Original Correct By Date:	12/26/2017
New Certify By Date:	01/14/2018
New Correct By Date:	01/09/2018
Certified Date:	01/10/2018
Order Number:	617
NOV ID:	5929248
NOV Description:	SECTION 27-2056.6 ADM CODE - CORRECT THE LEAD-BASED PAINT HAZARD - PAINT THAT TESTED POSITIVE FOR LEAD CONTENT AND THAT IS PEELING OR ON A DETERIORATED SUBSURFACE - USING WORK PRACTICES SET FORTH IN 28 RCNY 11-06(B)(2) WEST WALL IN THE BATHROOM LOCATED AT APT 3G, 4th STORY, 1st APARTMENT FROM NORTH AT EAST
NOV Issued Date:	11/28/2017
Current Status ID:	19
Current Status:	VIOLATION CLOSED
Current Status Date:	01/31/2018
Name:	Not reported
Address:	2600 CRESTON AVENUE
City,State,Zip:	BRONX, NY 10468
Violation ID:	12103846
Building ID:	59244
Registration ID:	200824
Apartment:	3G
Story:	4
Class:	Most Serious
Inspection Date:	11/21/2017
Approved Date:	11/28/2017

(Continued) **S105055528**

Original Certify By Date:	12/31/2017
Original Correct By Date:	12/26/2017
New Certify By Date:	01/14/2018
New Correct By Date:	01/09/2018
Certified Date:	01/10/2018
Order Number:	617
NOV ID:	5929248
NOV Description:	SECTION 27-2056.6 ADM CODE - CORRECT THE LEAD-BASED PAINT HAZARD - PAINT THAT TESTED POSITIVE FOR LEAD CONTENT AND THAT IS PEELING OR ON A DETERIORATED SUBSURFACE - USING WORK PRACTICES SET FORTH IN 28 RCNY 11-06(B)(2) NORTH WALL, SOUTH WALL, EAST WALL, WEST WALL IN THE 3rd ROOM FROM NORTH AT WEST LOCATED AT APT 3G, 4th STORY, 1st APARTMENT FROM NORTH AT EAST
NOV Issued Date:	11/28/2017
Current Status ID:	19
Current Status:	VIOLATION CLOSED
Current Status Date:	01/31/2018
Name:	Not reported
Address:	2600 CRESTON AVENUE
City,State,Zip:	BRONX, NY 10468
Violation ID:	12103847
Building ID:	59244
Registration ID:	200824
Apartment:	3G
Story:	4
Class:	Most Serious
Inspection Date:	11/21/2017
Approved Date:	11/28/2017
Original Certify By Date:	12/31/2017
Original Correct By Date:	12/26/2017
New Certify By Date:	01/14/2018
New Correct By Date:	01/09/2018
Certified Date:	01/10/2018
Order Number:	617
NOV ID:	5929248
NOV Description:	SECTION 27-2056.6 ADM CODE - CORRECT THE LEAD-BASED PAINT HAZARD - PAINT THAT TESTED POSITIVE FOR LEAD CONTENT AND THAT IS PEELING OR ON A DETERIORATED SUBSURFACE - USING WORK PRACTICES SET FORTH IN 28 RCNY 11-06(B)(2) WEST WALL IN THE 3rd ROOM FROM NORTH AT EAST LOCATED AT APT 3G, 4th STORY, 1st APARTMENT FROM NORTH AT EAST
NOV Issued Date:	11/28/2017
Current Status ID:	19
Current Status:	VIOLATION CLOSED
Current Status Date:	01/31/2018
Name:	Not reported
Address:	2600 CRESTON AVENUE
City,State,Zip:	BRONX, NY 10468
Violation ID:	12103848
Building ID:	59244
Registration ID:	200824
Apartment:	3G
Story:	4
Class:	Most Serious
Inspection Date:	11/21/2017
Approved Date:	11/28/2017

(Continued) **S105055528**

Original Certify By Date:	12/31/2017
Original Correct By Date:	12/26/2017
New Certify By Date:	01/14/2018
New Correct By Date:	01/09/2018
Certified Date:	01/10/2018
Order Number:	617
NOV ID:	5929248
NOV Description:	SECTION 27-2056.6 ADM CODE - CORRECT THE LEAD-BASED PAINT HAZARD - PAINT THAT TESTED POSITIVE FOR LEAD CONTENT AND THAT IS PEELING OR ON A DETERIORATED SUBSURFACE - USING WORK PRACTICES SET FORTH IN 28 RCNY 11-06(B)(2) SOUTH WALL, EAST WALL, WEST WALL IN THE 1st ROOM FROM NORTH AT EAST LOCATED AT APT 3G, 4th STORY, 1st APARTMENT FROM NORTH AT EAST
NOV Issued Date:	11/28/2017
Current Status ID:	19
Current Status:	VIOLATION CLOSED
Current Status Date:	01/31/2018
Name:	Not reported
Address:	2600 CRESTON AVENUE
City,State,Zip:	BRONX, NY 10468
Violation ID:	12103849
Building ID:	59244
Registration ID:	200824
Apartment:	3G
Story:	4
Class:	Most Serious
Inspection Date:	11/21/2017
Approved Date:	11/28/2017
Original Certify By Date:	12/31/2017
Original Correct By Date:	12/26/2017
New Certify By Date:	01/14/2018
New Correct By Date:	01/09/2018
Certified Date:	01/10/2018
Order Number:	617
NOV ID:	5929248
NOV Description:	SECTION 27-2056.6 ADM CODE - CORRECT THE LEAD-BASED PAINT HAZARD - PAINT THAT TESTED POSITIVE FOR LEAD CONTENT AND THAT IS PEELING OR ON A DETERIORATED SUBSURFACE - USING WORK PRACTICES SET FORTH IN 28 RCNY 11-06(B)(2) NORTH WALL, SOUTH WALL IN THE FOYER LOCATED AT APT 3G, 4th STORY, 1st APARTMENT FROM NORTH AT EAST
NOV Issued Date:	11/28/2017
Current Status ID:	19
Current Status:	VIOLATION CLOSED
Current Status Date:	01/31/2018
Name:	Not reported
Address:	2600 CRESTON AVENUE
City,State,Zip:	BRONX, NY 10468
Violation ID:	12295971
Building ID:	59244
Registration ID:	200824
Apartment:	3J
Story:	4
Class:	Most Serious
Inspection Date:	03/19/2018
Approved Date:	03/20/2018

(Continued) **S105055528**

Original Certify By Date:	04/23/2018
Original Correct By Date:	04/18/2018
New Certify By Date:	05/07/2018
New Correct By Date:	05/02/2018
Certified Date:	04/30/2018
Order Number:	617
NOV ID:	6045104
NOV Description:	SECTION 27-2056.6 ADM CODE - CORRECT THE LEAD-BASED PAINT HAZARD - PAINT THAT TESTED POSITIVE FOR LEAD CONTENT AND THAT IS PEELING OR ON A DETERIORATED SUBSURFACE - USING WORK PRACTICES SET FORTH IN 28 RCNY 11-06(B)(2) 1st DOOR FROM WEST AT NORTH WALL, 1st DOOR FRAME FROM WEST AT NORTH WALL IN THE BATHROOM LOCATED AT APT 3J, 4th STORY, 1st APARTMENT FROM SOUTH AT WEST
NOV Issued Date:	03/21/2018
Current Status ID:	19
Current Status:	VIOLATION CLOSED
Current Status Date:	11/01/2018
Name:	Not reported
Address:	2600 CRESTON AVENUE
City,State,Zip:	BRONX, NY 10468
Violation ID:	12385604
Building ID:	59244
Registration ID:	200824
Apartment:	B
Story:	1
Class:	Most Serious
Inspection Date:	05/14/2018
Approved Date:	05/15/2018
Original Certify By Date:	06/18/2018
Original Correct By Date:	06/13/2018
New Certify By Date:	07/02/2018
New Correct By Date:	06/27/2018
Certified Date:	06/15/2018
Order Number:	617
NOV ID:	6090901
NOV Description:	SECTION 27-2056.6 ADM CODE - CORRECT THE LEAD-BASED PAINT HAZARD - PAINT THAT TESTED POSITIVE FOR LEAD CONTENT AND THAT IS PEELING OR ON A DETERIORATED SUBSURFACE - USING WORK PRACTICES SET FORTH IN 28 RCNY 11-06(B)(2) SOUTH WALL IN THE 3rd ROOM FROM EAST AT SOUTH LOCATED AT APT B, 1st STORY, 1st APARTMENT FROM SOUTH AT WEST
NOV Issued Date:	05/16/2018
Current Status ID:	19
Current Status:	VIOLATION CLOSED
Current Status Date:	07/08/2018
Name:	Not reported
Address:	2600 CRESTON AVENUE
City,State,Zip:	BRONX, NY 10468
Violation ID:	12385606
Building ID:	59244
Registration ID:	200824
Apartment:	B
Story:	1
Class:	Most Serious
Inspection Date:	05/14/2018
Approved Date:	05/15/2018

(Continued) **S105055528**

Original Certify By Date:	06/18/2018
Original Correct By Date:	06/13/2018
New Certify By Date:	07/02/2018
New Correct By Date:	06/27/2018
Certified Date:	06/15/2018
Order Number:	617
NOV ID:	6090901
NOV Description:	SECTION 27-2056.6 ADM CODE - CORRECT THE LEAD-BASED PAINT HAZARD - PAINT THAT TESTED POSITIVE FOR LEAD CONTENT AND THAT IS PEELING OR ON A DETERIORATED SUBSURFACE - USING WORK PRACTICES SET FORTH IN 28 RCNY 11-06(B)(2) 1st WINDOW FRAME FROM SOUTH AT WEST WALL IN THE 3rd ROOM FROM EAST AT CENTER LOCATED AT APT B, 1st STORY, 1st APARTMENT FROM SOUTH AT WEST
NOV Issued Date:	05/16/2018
Current Status ID:	19
Current Status:	VIOLATION CLOSED
Current Status Date:	07/08/2018
Name:	Not reported
Address:	2600 CRESTON AVENUE
City,State,Zip:	BRONX, NY 10468
Violation ID:	12413600
Building ID:	59244
Registration ID:	200824
Apartment:	4A
Story:	5
Class:	Most Serious
Inspection Date:	06/02/2018
Approved Date:	06/03/2018
Original Certify By Date:	07/07/2018
Original Correct By Date:	07/02/2018
New Certify By Date:	Not reported
New Correct By Date:	Not reported
Certified Date:	06/28/2018
Order Number:	617
NOV ID:	6105495
NOV Description:	SECTION 27-2056.6 ADM CODE - CORRECT THE LEAD-BASED PAINT HAZARD - PAINT THAT TESTED POSITIVE FOR LEAD CONTENT AND THAT IS PEELING OR ON A DETERIORATED SUBSURFACE - USING WORK PRACTICES SET FORTH IN 28 RCNY 11-06(B)(2) CEILING, 1st DOOR FRAME FROM EAST AT SOUTH WALL IN THE BATHROOM LOCATED AT APT 4A, 5th STORY, 2nd APARTMENT FROM SOUTH AT WEST
NOV Issued Date:	06/04/2018
Current Status ID:	19
Current Status:	VIOLATION CLOSED
Current Status Date:	07/26/2018
Name:	Not reported
Address:	2600 CRESTON AVENUE
City,State,Zip:	BRONX, NY 10468
Violation ID:	12800899
Building ID:	59244
Registration ID:	200824
Apartment:	B
Story:	1
Class:	Most Serious
Inspection Date:	12/11/2018

(Continued) **S105055528**

Approved Date:	12/11/2018
Original Certify By Date:	01/14/2019
Original Correct By Date:	01/09/2019
New Certify By Date:	Not reported
New Correct By Date:	Not reported
Certified Date:	Not reported
Order Number:	616
NOV ID:	6335507
NOV Description:	SECTION 27-2056.6 ADM CODE - CORRECT THE LEAD-BASED PAINT HAZARD - PRESUMED LEAD PAINT THAT IS PEELING OR ON A DETERIORATED SUBSURFACE USING WORK PRACTICES SET FORTH IN 28 RCNY 11-06(B)(2) 1st RISER FROM EAST AT SOUTH WALL IN THE 3rd ROOM FROM EAST AT SOUTH LOCATED AT APT B, 1st STORY, 1st APARTMENT FROM SOUTH AT WEST , SECTION AT SOUTH
NOV Issued Date:	12/12/2018
Current Status ID:	19
Current Status:	VIOLATION CLOSED
Current Status Date:	01/03/2019
Name:	Not reported
Address:	2600 CRESTON AVENUE
City,State,Zip:	BRONX, NY 10468
Violation ID:	13774750
Building ID:	59244
Registration ID:	200824
Apartment:	3H
Story:	4
Class:	Most Serious
Inspection Date:	08/19/2020
Approved Date:	08/20/2020
Original Certify By Date:	09/19/2020
Original Correct By Date:	09/14/2020
New Certify By Date:	Not reported
New Correct By Date:	Not reported
Certified Date:	09/11/2020
Order Number:	617
NOV ID:	6935240
NOV Description:	SECTION 27-2056.6 ADM CODE - CORRECT THE LEAD-BASED PAINT HAZARD - PAINT THAT TESTED POSITIVE FOR LEAD CONTENT AND THAT IS PEELING OR ON A DETERIORATED SUBSURFACE - USING WORK PRACTICES SET FORTH IN 28 RCNY 11-06(B)(2) WEST WALL IN THE 1st ROOM FROM EAST LOCATED AT APT 3H, 4th STORY, 1st APARTMENT FROM WEST AT NORTH
NOV Issued Date:	08/21/2020
Current Status ID:	19
Current Status:	VIOLATION CLOSED
Current Status Date:	11/06/2020
Name:	Not reported
Address:	2600 CRESTON AVENUE
City,State,Zip:	BRONX, NY 10468
Violation ID:	13774751
Building ID:	59244
Registration ID:	200824
Apartment:	3H
Story:	4
Class:	Most Serious
Inspection Date:	08/19/2020
Approved Date:	08/20/2020

(Continued) **S105055528**

Original Certify By Date:	09/19/2020
Original Correct By Date:	09/14/2020
New Certify By Date:	Not reported
New Correct By Date:	Not reported
Certified Date:	09/11/2020
Order Number:	617
NOV ID:	6935240
NOV Description:	SECTION 27-2056.6 ADM CODE - CORRECT THE LEAD-BASED PAINT HAZARD - PAINT THAT TESTED POSITIVE FOR LEAD CONTENT AND THAT IS PEELING OR ON A DETERIORATED SUBSURFACE - USING WORK PRACTICES SET FORTH IN 28 RCNY 11-06(B)(2) EAST WALL IN THE KITCHEN LOCATED AT APT 3H, 4th STORY, 1st APARTMENT FROM WEST AT NORTH
NOV Issued Date:	08/21/2020
Current Status ID:	19
Current Status:	VIOLATION CLOSED
Current Status Date:	11/06/2020
Name:	Not reported
Address:	2600 CRESTON AVENUE
City,State,Zip:	BRONX, NY 10468
Violation ID:	13774752
Building ID:	59244
Registration ID:	200824
Apartment:	3H
Story:	4
Class:	Most Serious
Inspection Date:	08/19/2020
Approved Date:	08/20/2020
Original Certify By Date:	09/19/2020
Original Correct By Date:	09/14/2020
New Certify By Date:	Not reported
New Correct By Date:	Not reported
Certified Date:	09/11/2020
Order Number:	617
NOV ID:	6935240
NOV Description:	SECTION 27-2056.6 ADM CODE - CORRECT THE LEAD-BASED PAINT HAZARD - PAINT THAT TESTED POSITIVE FOR LEAD CONTENT AND THAT IS PEELING OR ON A DETERIORATED SUBSURFACE - USING WORK PRACTICES SET FORTH IN 28 RCNY 11-06(B)(2) EAST WALL IN THE BATHROOM LOCATED AT APT 3H, 4th STORY, 1st APARTMENT FROM WEST AT NORTH
NOV Issued Date:	08/21/2020
Current Status ID:	19
Current Status:	VIOLATION CLOSED
Current Status Date:	11/06/2020
Name:	Not reported
Address:	2600 CRESTON AVENUE
City,State,Zip:	BRONX, NY 10468
Violation ID:	15405517
Building ID:	59244
Registration ID:	200824
Apartment:	4E
Story:	Not reported
Class:	Most Serious
Inspection Date:	08/09/2022
Approved Date:	09/29/2022
Original Certify By Date:	10/09/2022

(Continued) **S105055528**

Original Correct By Date:	10/04/2022
New Certify By Date:	Not reported
New Correct By Date:	Not reported
Certified Date:	Not reported
Order Number:	618
NOV ID:	8055783
NOV Description:	SECTION 27-2056.7 ADM CODE: CORRECT FAILURE TO PROVIDE TO THE DEPARTMENT WITHIN 45 DAYS OF DEMAND ALL RECORDS REQUIRED TO BE MAINTAINED BY OWNER PURSUANT TO LOCAL LAW 1 OF 2004 RELATED TO LEAD-BASED PAINT NOTICES, INSPECTIONS AND REMEDIATION/ABATEMENT ACTIVITIES.
NOV Issued Date:	09/30/2022
Current Status ID:	2
Current Status:	NOV SENT OUT
Current Status Date:	09/30/2022
Name:	Not reported
Address:	2600 CRESTON AVENUE
City,State,Zip:	BRONX, NY 10468
Violation ID:	15769211
Building ID:	59244
Registration ID:	200824
Apartment:	4D
Story:	5
Class:	Most Serious
Inspection Date:	03/06/2023
Approved Date:	03/07/2023
Original Certify By Date:	04/06/2023
Original Correct By Date:	04/01/2023
New Certify By Date:	04/20/2023
New Correct By Date:	04/15/2023
Certified Date:	04/05/2023
Order Number:	617
NOV ID:	8316314
NOV Description:	SECTION 27-2056.6 ADM CODE - CORRECT THE LEAD-BASED PAINT HAZARD - PAINT THAT TESTED POSITIVE FOR LEAD CONTENT AND THAT IS PEELING OR ON A DETERIORATED SUBSURFACE - USING WORK PRACTICES SET FORTH IN 28 RCNY 11-06(B)(2) SOUTH WALL, EAST WALL IN THE PRIVATE HALLWAY LOCATED AT APT 4D, 5th STORY, 2nd APARTMENT FROM NORTH AT EAST
NOV Issued Date:	03/08/2023
Current Status ID:	22
Current Status:	FIRST NO ACCESS TO RE- INSPECT VIOLATION
Current Status Date:	04/25/2023
Name:	Not reported
Address:	2600 CRESTON AVENUE
City,State,Zip:	BRONX, NY 10468
Violation ID:	15769212
Building ID:	59244
Registration ID:	200824
Apartment:	4D
Story:	5
Class:	Most Serious
Inspection Date:	03/06/2023
Approved Date:	03/07/2023
Original Certify By Date:	04/06/2023
Original Correct By Date:	04/01/2023

(Continued) **S105055528**

New Certify By Date: 04/20/2023
New Correct By Date: 04/15/2023
Certified Date: 04/05/2023
Order Number: 617
NOV ID: 8316314
NOV Description: SECTION 27-2056.6 ADM CODE - CORRECT THE LEAD-BASED PAINT HAZARD - PAINT THAT TESTED POSITIVE FOR LEAD CONTENT AND THAT IS PEELING OR ON A DETERIORATED SUBSURFACE - USING WORK PRACTICES SET FORTH IN 28 RCNY 11-06(B)(2) 2nd CLOSET FROM EAST AT SOUTH WALL DOOR FRAME, SOUTH WALL IN THE FOYER LOCATED AT APT 4D, 5th STORY, 2nd APARTMENT FROM NORTH AT EAST
NOV Issued Date: 03/08/2023
Current Status ID: 22
Current Status: FIRST NO ACCESS TO RE- INSPECT VIOLATION
Current Status Date: 04/25/2023

Name: Not reported
Address: 2600 CRESTON AVENUE
City,State,Zip: BRONX, NY 10468
Violation ID: 15769214
Building ID: 59244
Registration ID: 200824
Apartment: 4D
Story: 5
Class: Most Serious
Inspection Date: 03/06/2023
Approved Date: 03/07/2023
Original Certify By Date: 04/06/2023
Original Correct By Date: 04/01/2023
New Certify By Date: 04/20/2023
New Correct By Date: 04/15/2023
Certified Date: 04/05/2023
Order Number: 617
NOV ID: 8316314
NOV Description: SECTION 27-2056.6 ADM CODE - CORRECT THE LEAD-BASED PAINT HAZARD - PAINT THAT TESTED POSITIVE FOR LEAD CONTENT AND THAT IS PEELING OR ON A DETERIORATED SUBSURFACE - USING WORK PRACTICES SET FORTH IN 28 RCNY 11-06(B)(2) 1st DOOR FRAME FROM SOUTH AT WEST WALL, NORTH WALL, EAST WALL IN THE 1st ROOM FROM EAST AT NORTH LOCATED AT APT 4D, 5th STORY, 2nd APARTMENT FROM NORTH AT EAST
NOV Issued Date: 03/08/2023
Current Status ID: 22
Current Status: FIRST NO ACCESS TO RE- INSPECT VIOLATION
Current Status Date: 04/25/2023

Name: Not reported
Address: 2600 CRESTON AVENUE
City,State,Zip: BRONX, NY 10468
Violation ID: 12413601
Building ID: 59244
Registration ID: 200824
Apartment: 4A
Story: 5
Class: Most Serious
Inspection Date: 06/02/2018
Approved Date: 06/03/2018
Original Certify By Date: 07/07/2018

(Continued) **S105055528**

Original Correct By Date:	07/02/2018
New Certify By Date:	Not reported
New Correct By Date:	Not reported
Certified Date:	06/28/2018
Order Number:	617
NOV ID:	6105495
NOV Description:	SECTION 27-2056.6 ADM CODE - CORRECT THE LEAD-BASED PAINT HAZARD - PAINT THAT TESTED POSITIVE FOR LEAD CONTENT AND THAT IS PEELING OR ON A DETERIORATED SUBSURFACE - USING WORK PRACTICES SET FORTH IN 28 RCNY 11-06(B)(2) EAST WALL IN THE KITCHEN LOCATED AT APT 4A, 5th STORY, 2nd APARTMENT FROM SOUTH AT WEST
NOV Issued Date:	06/04/2018
Current Status ID:	19
Current Status:	VIOLATION CLOSED
Current Status Date:	07/26/2018
Name:	Not reported
Address:	2600 CRESTON AVENUE
City,State,Zip:	BRONX, NY 10468
Violation ID:	12413602
Building ID:	59244
Registration ID:	200824
Apartment:	4A
Story:	5
Class:	Most Serious
Inspection Date:	06/02/2018
Approved Date:	06/03/2018
Original Certify By Date:	07/07/2018
Original Correct By Date:	07/02/2018
New Certify By Date:	Not reported
New Correct By Date:	Not reported
Certified Date:	06/28/2018
Order Number:	617
NOV ID:	6105495
NOV Description:	SECTION 27-2056.6 ADM CODE - CORRECT THE LEAD-BASED PAINT HAZARD - PAINT THAT TESTED POSITIVE FOR LEAD CONTENT AND THAT IS PEELING OR ON A DETERIORATED SUBSURFACE - USING WORK PRACTICES SET FORTH IN 28 RCNY 11-06(B)(2) NORTH WALL, EAST WALL IN THE 2nd ROOM FROM EAST LOCATED AT APT 4A, 5th STORY, 2nd APARTMENT FROM SOUTH AT WEST
NOV Issued Date:	06/04/2018
Current Status ID:	19
Current Status:	VIOLATION CLOSED
Current Status Date:	07/26/2018
Name:	Not reported
Address:	2600 CRESTON AVENUE
City,State,Zip:	BRONX, NY 10468
Violation ID:	15583191
Building ID:	59244
Registration ID:	200824
Apartment:	3C
Story:	3
Class:	Most Serious
Inspection Date:	11/21/2022
Approved Date:	11/22/2022
Original Certify By Date:	12/22/2022
Original Correct By Date:	12/17/2022

(Continued) **S105055528**

New Certify By Date: 01/05/2023
New Correct By Date: 12/31/2022
Certified Date: 12/15/2022
Order Number: 617
NOV ID: 8196167
NOV Description: SECTION 27-2056.6 ADM CODE - CORRECT THE LEAD-BASED PAINT HAZARD - PAINT THAT TESTED POSITIVE FOR LEAD CONTENT AND THAT IS PEELING OR ON A DETERIORATED SUBSURFACE - USING WORK PRACTICES SET FORTH IN 28 RCNY 11-06(B)(2) 1st CLOSET FROM SOUTH AT WEST WALL DOOR, 1st CLOSET FROM SOUTH AT WEST WALL DOOR FRAME, 1st DOOR FRAME FROM EAST AT SOUTH WALL IN THE FOYER LOCATED AT APT 3C, 3rd STORY, 1st APARTMENT FROM EAST AT SOUTH
NOV Issued Date: 11/23/2022
Current Status ID: 19
Current Status: VIOLATION CLOSED
Current Status Date: 01/30/2023

Name: Not reported
Address: 2600 CRESTON AVENUE
City,State,Zip: BRONX, NY 10468
Violation ID: 15769210
Building ID: 59244
Registration ID: 200824
Apartment: 4D
Story: 5
Class: Most Serious
Inspection Date: 03/06/2023
Approved Date: 03/07/2023
Original Certify By Date: 04/06/2023
Original Correct By Date: 04/01/2023
New Certify By Date: 04/20/2023
New Correct By Date: 04/15/2023
Certified Date: 04/05/2023
Order Number: 617
NOV ID: 8316314
NOV Description: SECTION 27-2056.6 ADM CODE - CORRECT THE LEAD-BASED PAINT HAZARD - PAINT THAT TESTED POSITIVE FOR LEAD CONTENT AND THAT IS PEELING OR ON A DETERIORATED SUBSURFACE - USING WORK PRACTICES SET FORTH IN 28 RCNY 11-06(B)(2) 1st DOOR FRAME FROM WEST AT NORTH WALL IN THE 1st ROOM FROM EAST AT SOUTH LOCATED AT APT 4D, 5th STORY, 2nd APARTMENT FROM NORTH AT EAST
NOV Issued Date: 03/08/2023
Current Status ID: 22
Current Status: FIRST NO ACCESS TO RE- INSPECT VIOLATION
Current Status Date: 04/25/2023

Name: Not reported
Address: 2600 CRESTON AVENUE
City,State,Zip: BRONX, NY 10468
Violation ID: 15583190
Building ID: 59244
Registration ID: 200824
Apartment: 3C
Story: 3
Class: Most Serious
Inspection Date: 11/21/2022
Approved Date: 11/22/2022

(Continued) **S105055528**

Original Certify By Date:	12/22/2022
Original Correct By Date:	12/17/2022
New Certify By Date:	01/05/2023
New Correct By Date:	12/31/2022
Certified Date:	12/15/2022
Order Number:	617
NOV ID:	8196167
NOV Description:	SECTION 27-2056.6 ADM CODE - CORRECT THE LEAD-BASED PAINT HAZARD - PAINT THAT TESTED POSITIVE FOR LEAD CONTENT AND THAT IS PEELING OR ON A DETERIORATED SUBSURFACE - USING WORK PRACTICES SET FORTH IN 28 RCNY 11-06(B)(2) 1st DOOR FRAME FROM NORTH AT EAST WALL, 1st DOOR FRAME FROM SOUTH AT WEST WALL, WEST WALL, 1st WINDOW FRAME FROM EAST AT SOUTH WALL IN THE 3rd ROOM FROM EAST LOCATED AT APT 3C, 3rd STORY, 1st APARTMENT FROM EAST AT SOUTH
NOV Issued Date:	11/23/2022
Current Status ID:	19
Current Status:	VIOLATION CLOSED
Current Status Date:	01/30/2023

NYC LAND USE:

Name:	Not reported
Address:	2600 CRESTON AVENUE
City,State,Zip:	BRONX, NY 10468
Latitude:	40.8652072
Longitude:	-73.8961075
Type Of Ownership Code:	Not reported
Owner Name:	2600 CRESTON AVE OWNER LLC
Borough:	BX
Tax Block:	3168
Tax Lot:	11
Community District:	207
Census Tract 2020:	2040100
Census Block 2020:	20401001000
Census Tract 2010:	401
Census Block 2010:	1000
School District:	10
City Council District:	14
Fire Company:	E079
Police Precinct:	52
Health Center District:	21
Health Area:	900
Sanitation District Boro:	2
Sanitation District Number:	07
Sanitation Subsection:	1A
Zoning District 1:	R8: Residential Districts
Zoning District 2:	Not reported
Zoning District 3:	Not reported
Zoning District 4:	Not reported
Commercial Overlay 1:	Not reported
Commercial Overlay 2:	Not reported
Special Purpose District 1:	Not reported
Special Purpose District 2:	Not reported
Special Purpose District 3:	Not reported
Limited Height District:	Not reported
Spill Boundary Indicator:	N
Building Class:	C1: WALK UP APARTMENTS - Over Six Families Without Stores
Land Use Category:	Multi-Family Walk-Up Buildings

(Continued) **S105055528**

Number Of Easements:	0
Lot Area:	14000
Total Building Floor Area:	41465
Commercial Floor Area:	0
Residential Floor Area:	41465
Office Floor Area:	0
Retail Floor Area:	0
Garage Floor Area:	0
Storage Floor Area:	0
Factory Floor Area:	0
Other Floor Area:	0
Total Building Floor Area Source Code:	2
Number Of Buildings:	1
Number Of Floors:	5.0000000
Residential Units:	53
Total Units:	53
Lot Frontage:	129.0000000
Lot Depth:	109.3300000
Building Frontage:	119.0000000
Building Depth:	95.0000000
Extension Code:	N
Proximity Code:	0
Irregular Lot Code:	N
Lot Type:	5
Basement Type/Grade:	0
Assessed Land Value:	157500.00000
Assessed Total Value:	1596600.00000
Exempt Total Value:	0.00000
Year Built:	1921
Year Altered 1:	0
Year Altered 2:	0
Historic District Name:	Not reported
Landmark Status:	Not reported
Built Floor Area Ratio:	2.96000000000
Maximum Allowable Residential Far:	6.02000000000
Maximum Allowable Commercial Far:	0.00000000000
Maximum Allowable Community Facility Far:	6.50000000000
Boro Code:	2
Borough, Tax Block and Lot:	2031680011.00000000
Condominium Number:	Not reported
Census Tract 2:	0401
X Coordinate:	1012986
Y Coordinate:	254513
Zoning Map #:	3c
Zoning Map Code:	Not reported
Sanborn Map #:	214 047
Tax Map #:	21109
E-designation Number:	Not reported
Apportionment BBL:	Not reported
Apportionment Date:	Not reported
Pluto ??? Dtm Base Map Indicator:	1
2007 Flood Insurance Rate Map Indicator:	Not reported
2015 Preliminary Flood Insurance Rate Map Indicator:	Not reported
Version Number:	24v1.1
Changed By DCP:	Not reported

269
NW
1/8-1/4
0.182 mi.
960 ft.

CON EDISON
2773 WEBB AVE FRONT OF
BRONX, NY 10468

NY MANIFEST **S117060733**
N/A

Relative:
Higher

Actual:
162 ft.

NY MANIFEST:

EPA ID:	NYP004529731
Country:	USA
Name:	CON EDISON
Address:	2773 WEBB AVE FRONT OF
Address 2:	Not reported
City,State,Zip:	BRONX, NY 10468
Zip 4:	Not reported
Location Address 1:	2772 WEBB AV
Location Address 2:	SB21791
Location City,State,Zip:	BRONX, NY 10461
Location Zip 4:	Not reported
Facility Status:	Not reported
Total Tanks:	Not reported
Code:	BP

Mailing:

Mailing Name:	CON EDISON
Mailing Contact:	CON EDISON
Mailing Address 1:	4 IRVING PL
Mailing Address 2:	15TH FL
Mailing City,State,Zip:	NEW YORK, NY 10003
Mailing Zip 4:	Not reported
Mailing Country:	USA
Mailing Phone:	Not reported

Manifest Data:

Document ID:	Not reported
Manifest Status:	Not reported
Trans1 State ID:	NJD003812047
Year:	2018
Trans2 State ID:	Not reported
Generator Ship Date:	05/13/2014
Trans1 Recv Date:	05/13/2014
Trans2 Recv Date:	Not reported
TSD Site Recv Date:	05/15/2014
Part A Recv Date:	Not reported
Part B Recv Date:	Not reported
Generator EPA ID:	NYP004529731
Trans1 EPA ID:	Not reported
Trans2 EPA ID:	Not reported
TSDF ID 1:	NJD991291105
TSDF ID 2:	Not reported
Manifest Tracking Number:	002418555GBF
Import Indicator:	N
Export Indicator:	N
Discr Quantity Indicator:	N
Discr Type Indicator:	N
Discr Residue Indicator:	N
Discr Partial Reject Indicator:	N
Discr Full Reject Indicator:	N
Manifest Ref Number:	Not reported
Alt Facility RCRA ID:	Not reported

CON EDISON (Continued) **S117060733**

Alt Facility Sign Date:	Not reported
MGMT Method Type Code:	H110
Waste Code a:	LEAD
Waste Code b:	Not reported
Waste Code c:	Not reported
Waste Code e:	Not reported
Waste Code f:	Not reported
Waste Code g:	Not reported
Waste Code 1:	Not reported
Waste Code 2:	Not reported
Waste Code 3:	Not reported
Waste Code 4:	Not reported
Waste Code 5:	Not reported
Waste Code 6:	Not reported
Quantity:	1000
Units:	Pounds
Number of Containers:	1
Container Type:	Cargo tanks (tank trucks)
Handling Method:	Treat
Specific Gravity:	1

AB270 **APART** **NY Spills** **S108955746**
WSW **2550 UNIVERSITY AVE** **N/A**
1/8-1/4 **BRONX, NY**
0.182 mi.
963 ft. **Site 4 of 5 in cluster AB**

Relative: **Higher**
Actual: **144 ft.**

SPILLS:

Name:	APARTMENT
Address:	2550 UNIVERSITY AVE
City,State,Zip:	BRONX, NY
Spill Number/Closed Date:	0705235 / 2008-02-11
Facility ID:	0705235
Facility Type:	ER
DER Facility ID:	334908
Site ID:	385524
DEC Region:	2
Spill Cause:	Equipment Failure
Spill Class:	C4
SWIS:	0301
Spill Date:	2007-08-07
Investigator:	rmpiper
Referred To:	Not reported
Reported to Dept:	2007-08-07
CID:	444
Water Affected:	Not reported
Spill Source:	Institutional, Educational, Gov., Other
Spill Notifier:	Other
Cleanup Ceased:	Not reported
Cleanup Meets Std:	True
Last Inspection:	Not reported
Recommended Penalty:	False
UST Trust:	Not reported
Remediation Phase:	0
Date Entered In Computer:	2007-08-07
Spill Record Last Update:	2008-02-11
Spiller Name:	JOE

APART (Continued) **S108955746**

Spiller Company:	APARTMENT
Spiller Address:	2550 UNIVERSITY AVE
Spiller Company:	001
Contact Name:	JOE
Latitude:	40.8661220
Longitude:	-73.9026190
DEC Memo:	NYC tank did the work - will send report to DEC Piper for review 9/6/07- Piper left message requesting callback./ info. 10/2/07- DEC Piper spoke w. Joe, Work has bee ncompleted. They will send documentation. 2/11/08- DECP iper reviewed closure report. As per report, tank was removed along with 17.5 tons of contamianted soils. Addtiionally the fill line was dug out and 22 yards of soil was removed. Endpoints revealed low level svocs and vocs. Based o nwork to date this spill is closed. See e-docs if warranted.
Remarks:	TANK GAVE AWAY AND ON FLOOR AND CALLER CLEANE DUP AND TOOK SAMPLES

All Materials:

Site ID:	385524
Operable Unit ID:	1142792
Operable Unit:	01
Material ID:	2133038
Material Code:	0003A
Material Name:	#6 fuel oil
Case No.:	Not reported
Material FA:	Petroleum
Quantity:	Not reported
Units:	G
Recovered:	.00
Resource Affected:	Soil
Oxygenate:	Not reported

Name:	APART
Address:	2550 UNIVERSITY AVE
City,State,Zip:	BRONX, NY
Spill Number/Closed Date:	0707755 / 2007-10-26
Facility ID:	0707755
Facility Type:	ER
DER Facility ID:	334908
Site ID:	388506
DEC Region:	2
Spill Cause:	Equipment Failure
Spill Class:	C4
SWIS:	0301
Spill Date:	2007-10-15
Investigator:	RMPIPER
Referred To:	Not reported
Reported to Dept:	2007-10-15
CID:	444
Water Affected:	Not reported
Spill Source:	Institutional, Educational, Gov., Other
Spill Notifier:	Other
Cleanup Ceased:	Not reported
Cleanup Meets Std:	False
Last Inspection:	Not reported

APART (Continued) **S108955746**

Recommended Penalty:	False
UST Trust:	Not reported
Remediation Phase:	0
Date Entered In Computer:	2007-10-15
Spill Record Last Update:	2007-10-26
Spiller Name:	NICK PASCAL
Spiller Company:	APART
Spiller Address:	2550 UNIVERSITY AVE
Spiller Company:	001
Contact Name:	NICK PASCAL
Latitude:	Not reported
Longitude:	Not reported
DEC Memo:	New Spill at a site with a tank that was recently replaced/rebuilt. Piper was working the former case at this site. 10/26/07- DEC spoke with Nick at Hess. Spill has been cleaned up. closed.
Remarks:	GAUGE MALFUNCTION AND IS IN PROCESS OF CLEANING UP

All Materials:

Site ID:	388506
Operable Unit ID:	1145680
Operable Unit:	01
Material ID:	2136012
Material Code:	0003A
Material Name:	#6 fuel oil
Case No.:	Not reported
Material FA:	Petroleum
Quantity:	8.00
Units:	G
Recovered:	.00
Resource Affected:	Soil
Oxygenate:	Not reported

AG271 **CON EDISON** **NY MANIFEST** **S117061144**
East **2732 CRESTON AVE FRONT OF** **N/A**
1/8-1/4 **BRONX, NY 10453**
0.182 mi.
963 ft. **Site 3 of 3 in cluster AG**

Relative:
Higher

Actual:
147 ft.

NY MANIFEST:

EPA ID:	NYP004534228
Country:	USA
Name:	CON EDISON
Address:	2732 CRESTON AVE FRONT OF
Address 2:	Not reported
City,State,Zip:	BRONX, NY 10453
Zip 4:	Not reported
Location Address 1:	2732 CRESTON AVE
Location Address 2:	SB 2621
Location City,State,Zip:	BRONX, NY 10468
Location Zip 4:	Not reported
Facility Status:	Not reported
Total Tanks:	Not reported
Code:	BP

Mailing:

Mailing Name:	CON EDISON
Mailing Contact:	TOM TEELING

CON EDISON (Continued) **S117061144**

Mailing Address 1: 4 IRVING PLACE 15TH FLOOR
Mailing Address 2: Not reported
Mailing City,State,Zip: NEW YORK, NY 10003
Mailing Zip 4: Not reported
Mailing Country: USA
Mailing Phone: Not reported

Manifest Data:
Document ID: Not reported
Manifest Status: Not reported
Trans1 State ID: NJD003812047
Year: 2018
Trans2 State ID: Not reported
Generator Ship Date: 05/16/2014
Trans1 Recv Date: 05/16/2014
Trans2 Recv Date: Not reported
TSD Site Recv Date: 05/16/2014
Part A Recv Date: Not reported
Part B Recv Date: Not reported
Generator EPA ID: NYP004534228
Trans1 EPA ID: Not reported
Trans2 EPA ID: Not reported
TSDF ID 1: NJD991291105
TSDF ID 2: Not reported
Manifest Tracking Number: 002418561GBF
Import Indicator: N
Export Indicator: N
Discr Quantity Indicator: N
Discr Type Indicator: N
Discr Residue Indicator: N
Discr Partial Reject Indicator: N
Discr Full Reject Indicator: N
Manifest Ref Number: Not reported
Alt Facility RCRA ID: Not reported
Alt Facility Sign Date: Not reported
MGMT Method Type Code: H110
Waste Code a: LEAD
Waste Code b: Not reported
Waste Code c: Not reported
Waste Code e: Not reported
Waste Code f: Not reported
Waste Code g: Not reported
Waste Code 1: Not reported
Waste Code 2: Not reported
Waste Code 3: Not reported
Waste Code 4: Not reported
Waste Code 5: Not reported
Waste Code 6: Not reported
Quantity: 50
Units: Pounds
Number of Containers: 1
Container Type: Cargo tanks (tank trucks)
Handling Method: Treat
Specific Gravity: 1

AL272 **JAMES J. PETERS VA MEDICAL CENTER** **SEMS** **1019328378**
West **130 WEST KINGSBRIDGE ROAD ROOM GC-100** **NY3360007279**
1/8-1/4 **BRONX, NY 10468**
0.185 mi.
979 ft. **Site 1 of 13 in cluster AL**

Relative:
Higher

Actual:
159 ft.

SEMS:

Site ID:	0202738
EPA ID:	NY3360007279
Name:	JAMES J. PETERS VA MEDICAL CENTER
Address:	130 WEST KINGSBRIDGE ROAD ROOM GC-100
Address 2:	Not reported
City,State,Zip:	BRONX, NY 10468
Cong District:	Not reported
FIPS Code:	36005
Latitude:	+40.869087
Longitude:	-73.903077
FF:	Y
NPL:	Not on the NPL
Non NPL Status:	NFRAP-Site does not qualify for the NPL based on existing information

SEMS Detail:

Region:	02
Site ID:	0202738
EPA ID:	NY3360007279
Site Name:	JAMES J. PETERS VA MEDICAL CENTER
NPL:	N
FF:	Y
OU:	00
Action Code:	RX
Action Name:	FF PA
SEQ:	1
Start Date:	2016-06-15 04:00:00
Finish Date:	2016-06-15 04:00:00
Qual:	N
Current Action Lead:	EPA Perf

Region:	02
Site ID:	0202738
EPA ID:	NY3360007279
Site Name:	JAMES J. PETERS VA MEDICAL CENTER
NPL:	N
FF:	Y
OU:	00
Action Code:	DS
Action Name:	DISCVRY
SEQ:	1
Start Date:	2015-08-17 05:00:00
Finish Date:	2015-08-17 05:00:00
Qual:	Not reported
Current Action Lead:	EPA Perf In-Hse

AL273 **VETERANS ADMINISTRATION MEDICAL CENTER** **PA MANIFEST** **S116739827**
West **130 W KINGSBRIDGE RD** **N/A**
1/8-1/4 **BRONX, NY 10468**
0.185 mi.
979 ft. **Site 2 of 13 in cluster AL**

Relative:
Higher

Actual:
159 ft.

PA MANIFEST:

Name:	VETERANS ADMINISTRATION MEDICAL CENTER
Address:	130 W KINGSBRIDGE RD
City,State,Zip:	BRONX, NY 10468
Year:	2013
Manifest Number:	001048267GBF
Manifest Type:	T
Generator EPA ID:	NY3360007279
Generator Date:	01/04/2013
Mailing Address:	Not reported
Contact Name:	Not reported
Contact Phone:	Not reported
TSD EPA ID:	Not reported
TSD Date:	Not reported
TSD Facility Name:	Cycle Chem Inc
TSD Facility Address:	550 Industrial Rd
TSD Facility City:	Lewisberry
TSD Facility State:	PA
Facility Telephone:	Not reported
Page Number:	1
Line Number:	1
Waste Number:	D002
Container Number:	1
Container Type:	DF
Waste Quantity:	36
Unit:	P
Handling Code:	Not reported
TSP EPA ID:	PAD067098822
Date TSP Sig:	Not reported
Year:	2013
Manifest Number:	001048267GBF
Manifest Type:	T
Generator EPA ID:	NY3360007279
Generator Date:	01/04/2013
Mailing Address:	Not reported
Contact Name:	Not reported
Contact Phone:	Not reported
TSD EPA ID:	Not reported
TSD Date:	Not reported
TSD Facility Name:	Cycle Chem Inc
TSD Facility Address:	550 Industrial Rd
TSD Facility City:	Lewisberry
TSD Facility State:	PA
Facility Telephone:	Not reported
Page Number:	1
Line Number:	2
Waste Number:	D001
Container Number:	1
Container Type:	DF
Waste Quantity:	76
Unit:	P
Handling Code:	Not reported

VETERANS ADMINISTRATION MEDICAL CENTER (Continued) **S116739827**

TSP EPA ID:	PAD067098822
Date TSP Sig:	Not reported
Year:	2013
Manifest Number:	001048267GBF
Manifest Type:	T
Generator EPA ID:	NY3360007279
Generator Date:	01/04/2013
Mailing Address:	Not reported
Contact Name:	Not reported
Contact Phone:	Not reported
TSD EPA ID:	Not reported
TSD Date:	Not reported
TSD Facility Name:	Cycle Chem Inc
TSD Facility Address:	550 Industrial Rd
TSD Facility City:	Lewisberry
TSD Facility State:	PA
Facility Telephone:	Not reported
Page Number:	1
Line Number:	2
Waste Number:	F003
Container Number:	1
Container Type:	DF
Waste Quantity:	76
Unit:	P
Handling Code:	Not reported
TSP EPA ID:	PAD067098822
Date TSP Sig:	Not reported
Year:	2013
Manifest Number:	001048267GBF
Manifest Type:	T
Generator EPA ID:	NY3360007279
Generator Date:	01/04/2013
Mailing Address:	Not reported
Contact Name:	Not reported
Contact Phone:	Not reported
TSD EPA ID:	Not reported
TSD Date:	Not reported
TSD Facility Name:	Cycle Chem Inc
TSD Facility Address:	550 Industrial Rd
TSD Facility City:	Lewisberry
TSD Facility State:	PA
Facility Telephone:	Not reported
Page Number:	1
Line Number:	3
Waste Number:	D002
Container Number:	1
Container Type:	DF
Waste Quantity:	40
Unit:	P
Handling Code:	Not reported
TSP EPA ID:	PAD067098822
Date TSP Sig:	Not reported
Year:	2013
Manifest Number:	001048267GBF

VETERANS ADMINISTRATION MEDICAL CENTER (Continued) **S116739827**

Manifest Type:	T
Generator EPA ID:	NY3360007279
Generator Date:	01/04/2013
Mailing Address:	Not reported
Contact Name:	Not reported
Contact Phone:	Not reported
TSD EPA ID:	Not reported
TSD Date:	Not reported
TSD Facility Name:	Cycle Chem Inc
TSD Facility Address:	550 Industrial Rd
TSD Facility City:	Lewisberry
TSD Facility State:	PA
Facility Telephone:	Not reported
Page Number:	1
Line Number:	3
Waste Number:	D001
Container Number:	1
Container Type:	DF
Waste Quantity:	40
Unit:	P
Handling Code:	Not reported
TSP EPA ID:	PAD067098822
Date TSP Sig:	Not reported

Year:	2013
Manifest Number:	001048309GBF
Manifest Type:	T
Generator EPA ID:	NY3360007279
Generator Date:	01/04/2013
Mailing Address:	Not reported
Contact Name:	Not reported
Contact Phone:	Not reported
TSD EPA ID:	Not reported
TSD Date:	Not reported
TSD Facility Name:	Cycle Chem Inc
TSD Facility Address:	550 Industrial Rd
TSD Facility City:	Lewisberry
TSD Facility State:	PA
Facility Telephone:	Not reported
Page Number:	1
Line Number:	1
Waste Number:	D008
Container Number:	1
Container Type:	DF
Waste Quantity:	122
Unit:	P
Handling Code:	Not reported
TSP EPA ID:	PAD067098822
Date TSP Sig:	Not reported

Year:	2013
Manifest Number:	001048327GBF
Manifest Type:	T
Generator EPA ID:	NY3360007279
Generator Date:	02/13/2013
Mailing Address:	Not reported
Contact Name:	Not reported

VETERANS ADMINISTRATION MEDICAL CENTER (Continued) **S116739827**

Contact Phone:	Not reported
TSD EPA ID:	Not reported
TSD Date:	Not reported
TSD Facility Name:	Cycle Chem Inc
TSD Facility Address:	550 Industrial Rd
TSD Facility City:	Lewisberry
TSD Facility State:	PA
Facility Telephone:	Not reported
Page Number:	1
Line Number:	1
Waste Number:	U058
Container Number:	2
Container Type:	CF
Waste Quantity:	500
Unit:	P
Handling Code:	Not reported
TSP EPA ID:	PAD067098822
Date TSP Sig:	Not reported
Year:	2013
Manifest Number:	001048327GBF
Manifest Type:	T
Generator EPA ID:	NY3360007279
Generator Date:	02/13/2013
Mailing Address:	Not reported
Contact Name:	Not reported
Contact Phone:	Not reported
TSD EPA ID:	Not reported
TSD Date:	Not reported
TSD Facility Name:	Cycle Chem Inc
TSD Facility Address:	550 Industrial Rd
TSD Facility City:	Lewisberry
TSD Facility State:	PA
Facility Telephone:	Not reported
Page Number:	1
Line Number:	1
Waste Number:	U035
Container Number:	2
Container Type:	CF
Waste Quantity:	500
Unit:	P
Handling Code:	Not reported
TSP EPA ID:	PAD067098822
Date TSP Sig:	Not reported
Year:	2013
Manifest Number:	001048327GBF
Manifest Type:	T
Generator EPA ID:	NY3360007279
Generator Date:	02/13/2013
Mailing Address:	Not reported
Contact Name:	Not reported
Contact Phone:	Not reported
TSD EPA ID:	Not reported
TSD Date:	Not reported
TSD Facility Name:	Cycle Chem Inc
TSD Facility Address:	550 Industrial Rd

VETERANS ADMINISTRATION MEDICAL CENTER (Continued) **S116739827**

TSD Facility City:	Lewisberry
TSD Facility State:	PA
Facility Telephone:	Not reported
Page Number:	1
Line Number:	1
Waste Number:	U010
Container Number:	2
Container Type:	CF
Waste Quantity:	500
Unit:	P
Handling Code:	Not reported
TSP EPA ID:	PAD067098822
Date TSP Sig:	Not reported
Year:	2013
Manifest Number:	010992003JJK
Manifest Type:	T
Generator EPA ID:	NY3360007279
Generator Date:	04/26/2013
Mailing Address:	Not reported
Contact Name:	Not reported
Contact Phone:	Not reported
TSD EPA ID:	Not reported
TSD Date:	Not reported
TSD Facility Name:	Cycle Chem Inc
TSD Facility Address:	550 Industrial Rd
TSD Facility City:	Lewisberry
TSD Facility State:	PA
Facility Telephone:	Not reported
Page Number:	1
Line Number:	1
Waste Number:	F003
Container Number:	1
Container Type:	DF
Waste Quantity:	57
Unit:	P
Handling Code:	Not reported
TSP EPA ID:	PAD067098822
Date TSP Sig:	Not reported
Year:	2013
Manifest Number:	010992003JJK
Manifest Type:	T
Generator EPA ID:	NY3360007279
Generator Date:	04/26/2013
Mailing Address:	Not reported
Contact Name:	Not reported
Contact Phone:	Not reported
TSD EPA ID:	Not reported
TSD Date:	Not reported
TSD Facility Name:	Cycle Chem Inc
TSD Facility Address:	550 Industrial Rd
TSD Facility City:	Lewisberry
TSD Facility State:	PA
Facility Telephone:	Not reported
Page Number:	1
Line Number:	1

VETERANS ADMINISTRATION MEDICAL CENTER (Continued) **S116739827**

Waste Number:	D001
Container Number:	1
Container Type:	DF
Waste Quantity:	57
Unit:	P
Handling Code:	Not reported
TSP EPA ID:	PAD067098822
Date TSP Sig:	Not reported

Click this hyperlink while viewing on your computer to access
48 additional PA MANIFEST: record(s) in the EDR Site Report.

AL274 **JAMES J PETERS VA MEDICAL CENTER** **US AIRS 1000214280**
West **130 WEST KINGSBRIDGE ROAD** **FINDS N/A**
1/8-1/4 **BRONX, NY 10468** **NJ MANIFEST**
0.185 mi.
979 ft. **Site 3 of 13 in cluster AL**

Relative:
Higher

Actual:
159 ft.

US AIRS (AFS):

Region Code:	02
County Code:	NY005
Programmatic ID:	AIR NY0000002600400065
Facility Registry ID:	110001564646
D and B Number:	Not reported
Facility Site Name:	JAMES J PETERS VA MEDICAL CENTER
Primary SIC Code:	8092
NAICS Code:	622110
Default Air Classification Code:	SMI
Facility Type of Ownership Code:	Not reported
Air CMS Category Code:	SMI
HPV Status:	Not reported

US AIRS (AFS):

Region Code:	02
Programmatic ID:	AIR NY0000002600400065
Facility Registry ID:	110001564646
Air Operating Status Code:	OPR
Default Air Classification Code:	SMI

Air Program:	40 CFR Part 63 Area Sources
Activity Date:	2016-05-23 00:00:00
Activity Status Date:	2016-06-09 07:01:13
Activity Group:	Compliance Monitoring
Activity Type:	Inspection/Evaluation
Activity Status:	Active

Air Program:	State Implementation Plan for National Primary and Secondary Ambient Air Quality Standards
Activity Date:	2016-05-23 00:00:00
Activity Status Date:	2016-06-09 07:01:13
Activity Group:	Compliance Monitoring
Activity Type:	Inspection/Evaluation
Activity Status:	Active

Air Program:	New Source Performance Standards
Activity Date:	2016-05-23 00:00:00
Activity Status Date:	2016-06-09 07:01:13
Activity Group:	Compliance Monitoring
Activity Type:	Inspection/Evaluation

JAMES J PETERS VA MEDICAL CENTER (Continued) **1000214280**

Activity Status: Active

Air Program: MACT Standards (40 CFR Part 63)
Activity Date: 2016-05-23 00:00:00
Activity Status Date: 2016-06-09 07:01:13
Activity Group: Compliance Monitoring
Activity Type: Inspection/Evaluation
Activity Status: Active

Air Program: 40 CFR Part 63 Area Sources
Activity Date: 2015-03-18 00:00:00
Activity Status Date: 2016-05-02 12:58:20
Activity Group: Compliance Monitoring
Activity Type: Inspection/Evaluation
Activity Status: Active

Air Program: State Implementation Plan for National Primary and Secondary Ambient Air Quality Standards
Activity Date: 2015-03-18 00:00:00
Activity Status Date: 2016-05-02 12:58:20
Activity Group: Compliance Monitoring
Activity Type: Inspection/Evaluation
Activity Status: Active

Air Program: New Source Performance Standards
Activity Date: 2015-03-18 00:00:00
Activity Status Date: 2016-05-02 12:58:20
Activity Group: Compliance Monitoring
Activity Type: Inspection/Evaluation
Activity Status: Active

Air Program: MACT Standards (40 CFR Part 63)
Activity Date: 2015-03-18 00:00:00
Activity Status Date: 2016-05-02 12:58:20
Activity Group: Compliance Monitoring
Activity Type: Inspection/Evaluation
Activity Status: Active

Air Program: MACT Standards (40 CFR Part 63)
Activity Date: 2014-06-24 00:00:00
Activity Status Date: Not reported
Activity Group: Compliance Monitoring
Activity Type: Inspection/Evaluation
Activity Status: Not reported

Air Program: New Source Performance Standards
Activity Date: 2014-06-24 00:00:00
Activity Status Date: Not reported
Activity Group: Compliance Monitoring
Activity Type: Inspection/Evaluation
Activity Status: Not reported

Air Program: State Implementation Plan for National Primary and Secondary Ambient Air Quality Standards
Activity Date: 2014-06-24 00:00:00
Activity Status Date: Not reported
Activity Group: Compliance Monitoring
Activity Type: Inspection/Evaluation
Activity Status: Not reported

JAMES J PETERS VA MEDICAL CENTER (Continued) **1000214280**

Air Program: 40 CFR Part 63 Area Sources
Activity Date: 2014-06-24 00:00:00
Activity Status Date: Not reported
Activity Group: Compliance Monitoring
Activity Type: Inspection/Evaluation
Activity Status: Not reported

Air Program: New Source Performance Standards
Activity Date: 2014-05-07 00:00:00
Activity Status Date: Not reported
Activity Group: Compliance Monitoring
Activity Type: Inspection/Evaluation
Activity Status: Not reported

Air Program: State Implementation Plan for National Primary and Secondary Ambient Air Quality Standards
Activity Date: 2014-05-07 00:00:00
Activity Status Date: Not reported
Activity Group: Compliance Monitoring
Activity Type: Inspection/Evaluation
Activity Status: Not reported

Air Program: 40 CFR Part 63 Area Sources
Activity Date: 2014-05-07 00:00:00
Activity Status Date: Not reported
Activity Group: Compliance Monitoring
Activity Type: Inspection/Evaluation
Activity Status: Not reported

Air Program: MACT Standards (40 CFR Part 63)
Activity Date: 2014-05-07 00:00:00
Activity Status Date: Not reported
Activity Group: Compliance Monitoring
Activity Type: Inspection/Evaluation
Activity Status: Not reported

Air Program: MACT Standards (40 CFR Part 63)
Activity Date: 2014-03-04 00:00:00
Activity Status Date: Not reported
Activity Group: Compliance Monitoring
Activity Type: Inspection/Evaluation
Activity Status: Not reported

Air Program: New Source Performance Standards
Activity Date: 2014-03-04 00:00:00
Activity Status Date: Not reported
Activity Group: Compliance Monitoring
Activity Type: Inspection/Evaluation
Activity Status: Not reported

Air Program: State Implementation Plan for National Primary and Secondary Ambient Air Quality Standards
Activity Date: 2014-03-04 00:00:00
Activity Status Date: Not reported
Activity Group: Compliance Monitoring
Activity Type: Inspection/Evaluation
Activity Status: Not reported

Air Program: 40 CFR Part 63 Area Sources

JAMES J PETERS VA MEDICAL CENTER (Continued) **1000214280**

Activity Date: 2014-03-04 00:00:00
Activity Status Date: Not reported
Activity Group: Compliance Monitoring
Activity Type: Inspection/Evaluation
Activity Status: Not reported

Air Program: 40 CFR Part 63 Area Sources
Activity Date: 2013-02-25 00:00:00
Activity Status Date: Not reported
Activity Group: Compliance Monitoring
Activity Type: Inspection/Evaluation
Activity Status: Not reported

Air Program: New Source Performance Standards
Activity Date: 2013-02-25 00:00:00
Activity Status Date: Not reported
Activity Group: Compliance Monitoring
Activity Type: Inspection/Evaluation
Activity Status: Not reported

Air Program: State Implementation Plan for National Primary and Secondary Ambient Air Quality Standards
Activity Date: 2013-02-25 00:00:00
Activity Status Date: Not reported
Activity Group: Compliance Monitoring
Activity Type: Inspection/Evaluation
Activity Status: Not reported

Air Program: MACT Standards (40 CFR Part 63)
Activity Date: 2013-02-25 00:00:00
Activity Status Date: Not reported
Activity Group: Compliance Monitoring
Activity Type: Inspection/Evaluation
Activity Status: Not reported

Air Program: State Implementation Plan for National Primary and Secondary Ambient Air Quality Standards
Activity Date: 2012-01-23 00:00:00
Activity Status Date: Not reported
Activity Group: Compliance Monitoring
Activity Type: Inspection/Evaluation
Activity Status: Not reported

Air Program: New Source Performance Standards
Activity Date: 2012-01-23 00:00:00
Activity Status Date: Not reported
Activity Group: Compliance Monitoring
Activity Type: Inspection/Evaluation
Activity Status: Not reported

Air Program: MACT Standards (40 CFR Part 63)
Activity Date: 2012-01-23 00:00:00
Activity Status Date: Not reported
Activity Group: Compliance Monitoring
Activity Type: Inspection/Evaluation
Activity Status: Not reported

Air Program: 40 CFR Part 63 Area Sources
Activity Date: 2012-01-23 00:00:00

JAMES J PETERS VA MEDICAL CENTER (Continued) **1000214280**

Activity Status Date: Not reported
Activity Group: Compliance Monitoring
Activity Type: Inspection/Evaluation
Activity Status: Not reported

Air Program: 40 CFR Part 63 Area Sources
Activity Date: 2011-02-16 00:00:00
Activity Status Date: Not reported
Activity Group: Compliance Monitoring
Activity Type: Inspection/Evaluation
Activity Status: Not reported

Air Program: MACT Standards (40 CFR Part 63)
Activity Date: 2011-02-16 00:00:00
Activity Status Date: Not reported
Activity Group: Compliance Monitoring
Activity Type: Inspection/Evaluation
Activity Status: Not reported

Air Program: New Source Performance Standards
Activity Date: 2011-02-16 00:00:00
Activity Status Date: Not reported
Activity Group: Compliance Monitoring
Activity Type: Inspection/Evaluation
Activity Status: Not reported

Air Program: State Implementation Plan for National Primary and Secondary Ambient Air Quality Standards
Activity Date: 2011-02-16 00:00:00
Activity Status Date: Not reported
Activity Group: Compliance Monitoring
Activity Type: Inspection/Evaluation
Activity Status: Not reported

Air Program: State Implementation Plan for National Primary and Secondary Ambient Air Quality Standards
Activity Date: 2010-01-27 00:00:00
Activity Status Date: Not reported
Activity Group: Compliance Monitoring
Activity Type: Inspection/Evaluation
Activity Status: Not reported

Air Program: MACT Standards (40 CFR Part 63)
Activity Date: 2010-01-27 00:00:00
Activity Status Date: Not reported
Activity Group: Compliance Monitoring
Activity Type: Inspection/Evaluation
Activity Status: Not reported

Air Program: 40 CFR Part 63 Area Sources
Activity Date: 2010-01-27 00:00:00
Activity Status Date: Not reported
Activity Group: Compliance Monitoring
Activity Type: Inspection/Evaluation
Activity Status: Not reported

Air Program: New Source Performance Standards
Activity Date: 2010-01-27 00:00:00
Activity Status Date: Not reported

JAMES J PETERS VA MEDICAL CENTER (Continued) **1000214280**

Activity Group: Compliance Monitoring
Activity Type: Inspection/Evaluation
Activity Status: Not reported

Air Program: State Implementation Plan for National Primary and Secondary Ambient Air Quality Standards
Activity Date: 2009-08-19 00:00:00
Activity Status Date: Not reported
Activity Group: Compliance Monitoring
Activity Type: Inspection/Evaluation
Activity Status: Not reported

Air Program: New Source Performance Standards
Activity Date: 2009-08-19 00:00:00
Activity Status Date: Not reported
Activity Group: Compliance Monitoring
Activity Type: Inspection/Evaluation
Activity Status: Not reported

Air Program: MACT Standards (40 CFR Part 63)
Activity Date: 2009-08-19 00:00:00
Activity Status Date: Not reported
Activity Group: Compliance Monitoring
Activity Type: Inspection/Evaluation
Activity Status: Not reported

Air Program: 40 CFR Part 63 Area Sources
Activity Date: 2009-08-19 00:00:00
Activity Status Date: Not reported
Activity Group: Compliance Monitoring
Activity Type: Inspection/Evaluation
Activity Status: Not reported

Air Program: MACT Standards (40 CFR Part 63)
Activity Date: 2009-06-04 00:00:00
Activity Status Date: Not reported
Activity Group: Compliance Monitoring
Activity Type: Inspection/Evaluation
Activity Status: Not reported

Air Program: State Implementation Plan for National Primary and Secondary Ambient Air Quality Standards
Activity Date: 2009-06-04 00:00:00
Activity Status Date: Not reported
Activity Group: Compliance Monitoring
Activity Type: Inspection/Evaluation
Activity Status: Not reported

Air Program: 40 CFR Part 63 Area Sources
Activity Date: 2009-06-04 00:00:00
Activity Status Date: Not reported
Activity Group: Compliance Monitoring
Activity Type: Inspection/Evaluation
Activity Status: Not reported

Air Program: New Source Performance Standards
Activity Date: 2009-06-04 00:00:00
Activity Status Date: Not reported
Activity Group: Compliance Monitoring

JAMES J PETERS VA MEDICAL CENTER (Continued) **1000214280**

Activity Type: Inspection/Evaluation
Activity Status: Not reported

Air Program: National Emission Standards for Hazardous Air Pollutants (40 CFR Part 61)
Activity Date: 2009-02-19 00:00:00
Activity Status Date: Not reported
Activity Group: Compliance Monitoring
Activity Type: Inspection/Evaluation
Activity Status: Not reported

Air Program: New Source Review Permit Requirements
Activity Date: 2009-02-19 00:00:00
Activity Status Date: Not reported
Activity Group: Compliance Monitoring
Activity Type: Inspection/Evaluation
Activity Status: Not reported

Air Program: State Implementation Plan for National Primary and Secondary Ambient Air Quality Standards
Activity Date: 2009-02-19 00:00:00
Activity Status Date: 2009-10-08 15:20:11
Activity Group: Compliance Monitoring
Activity Type: Inspection/Evaluation
Activity Status: Active

Air Program: State Implementation Plan for National Primary and Secondary Ambient Air Quality Standards
Activity Date: 2009-02-19 00:00:00
Activity Status Date: Not reported
Activity Group: Compliance Monitoring
Activity Type: Inspection/Evaluation
Activity Status: Not reported

Air Program: Title V Permits
Activity Date: 2009-02-19 00:00:00
Activity Status Date: Not reported
Activity Group: Compliance Monitoring
Activity Type: Inspection/Evaluation
Activity Status: Not reported

Air Program: MACT Standards (40 CFR Part 63)
Activity Date: 2009-01-21 00:00:00
Activity Status Date: Not reported
Activity Group: Compliance Monitoring
Activity Type: Inspection/Evaluation
Activity Status: Not reported

Air Program: State Implementation Plan for National Primary and Secondary Ambient Air Quality Standards
Activity Date: 2009-01-21 00:00:00
Activity Status Date: Not reported
Activity Group: Compliance Monitoring
Activity Type: Inspection/Evaluation
Activity Status: Not reported

Air Program: New Source Performance Standards
Activity Date: 2009-01-21 00:00:00
Activity Status Date: Not reported
Activity Group: Compliance Monitoring
Activity Type: Inspection/Evaluation

JAMES J PETERS VA MEDICAL CENTER (Continued) **1000214280**

Activity Status: Not reported

Air Program: 40 CFR Part 63 Area Sources
Activity Date: 2009-01-21 00:00:00
Activity Status Date: Not reported
Activity Group: Compliance Monitoring
Activity Type: Inspection/Evaluation
Activity Status: Not reported

Air Program: New Source Performance Standards
Activity Date: 2008-01-16 00:00:00
Activity Status Date: Not reported
Activity Group: Compliance Monitoring
Activity Type: Inspection/Evaluation
Activity Status: Not reported

Air Program: State Implementation Plan for National Primary and Secondary Ambient Air Quality Standards
Activity Date: 2008-01-16 00:00:00
Activity Status Date: Not reported
Activity Group: Compliance Monitoring
Activity Type: Inspection/Evaluation
Activity Status: Not reported

Air Program: MACT Standards (40 CFR Part 63)
Activity Date: 2008-01-16 00:00:00
Activity Status Date: Not reported
Activity Group: Compliance Monitoring
Activity Type: Inspection/Evaluation
Activity Status: Not reported

Air Program: 40 CFR Part 63 Area Sources
Activity Date: 2008-01-16 00:00:00
Activity Status Date: Not reported
Activity Group: Compliance Monitoring
Activity Type: Inspection/Evaluation
Activity Status: Not reported

Air Program: New Source Performance Standards
Activity Date: 2007-01-11 00:00:00
Activity Status Date: Not reported
Activity Group: Compliance Monitoring
Activity Type: Inspection/Evaluation
Activity Status: Not reported

Air Program: State Implementation Plan for National Primary and Secondary Ambient Air Quality Standards
Activity Date: 2007-01-11 00:00:00
Activity Status Date: Not reported
Activity Group: Compliance Monitoring
Activity Type: Inspection/Evaluation
Activity Status: Not reported

Air Program: MACT Standards (40 CFR Part 63)
Activity Date: 2007-01-11 00:00:00
Activity Status Date: Not reported
Activity Group: Compliance Monitoring
Activity Type: Inspection/Evaluation
Activity Status: Not reported

JAMES J PETERS VA MEDICAL CENTER (Continued) **1000214280**

Air Program: 40 CFR Part 63 Area Sources
Activity Date: 2007-01-11 00:00:00
Activity Status Date: Not reported
Activity Group: Compliance Monitoring
Activity Type: Inspection/Evaluation
Activity Status: Not reported

Air Program: MACT Standards (40 CFR Part 63)
Activity Date: 2006-08-04 00:00:00
Activity Status Date: Not reported
Activity Group: Compliance Monitoring
Activity Type: Inspection/Evaluation
Activity Status: Not reported

Air Program: 40 CFR Part 63 Area Sources
Activity Date: 2006-08-04 00:00:00
Activity Status Date: Not reported
Activity Group: Compliance Monitoring
Activity Type: Inspection/Evaluation
Activity Status: Not reported

Air Program: New Source Performance Standards
Activity Date: 2006-08-04 00:00:00
Activity Status Date: Not reported
Activity Group: Compliance Monitoring
Activity Type: Inspection/Evaluation
Activity Status: Not reported

Air Program: State Implementation Plan for National Primary and Secondary Ambient Air Quality Standards
Activity Date: 2006-08-04 00:00:00
Activity Status Date: Not reported
Activity Group: Compliance Monitoring
Activity Type: Inspection/Evaluation
Activity Status: Not reported

Air Program: MACT Standards (40 CFR Part 63)
Activity Date: 2005-02-04 00:00:00
Activity Status Date: Not reported
Activity Group: Compliance Monitoring
Activity Type: Inspection/Evaluation
Activity Status: Not reported

Air Program: New Source Performance Standards
Activity Date: 2005-02-04 00:00:00
Activity Status Date: Not reported
Activity Group: Compliance Monitoring
Activity Type: Inspection/Evaluation
Activity Status: Not reported

Air Program: State Implementation Plan for National Primary and Secondary Ambient Air Quality Standards
Activity Date: 2005-02-04 00:00:00
Activity Status Date: Not reported
Activity Group: Compliance Monitoring
Activity Type: Inspection/Evaluation
Activity Status: Not reported

Air Program: 40 CFR Part 63 Area Sources

JAMES J PETERS VA MEDICAL CENTER (Continued) **1000214280**

Activity Date: 2005-02-04 00:00:00
Activity Status Date: Not reported
Activity Group: Compliance Monitoring
Activity Type: Inspection/Evaluation
Activity Status: Not reported

Air Program: State Implementation Plan for National Primary and Secondary Ambient Air Quality Standards
Activity Date: 2004-08-04 00:00:00
Activity Status Date: Not reported
Activity Group: Compliance Monitoring
Activity Type: Inspection/Evaluation
Activity Status: Not reported

Air Program: New Source Performance Standards
Activity Date: 2004-08-04 00:00:00
Activity Status Date: Not reported
Activity Group: Compliance Monitoring
Activity Type: Inspection/Evaluation
Activity Status: Not reported

Air Program: MACT Standards (40 CFR Part 63)
Activity Date: 2004-08-04 00:00:00
Activity Status Date: Not reported
Activity Group: Compliance Monitoring
Activity Type: Inspection/Evaluation
Activity Status: Not reported

Air Program: 40 CFR Part 63 Area Sources
Activity Date: 2004-08-04 00:00:00
Activity Status Date: Not reported
Activity Group: Compliance Monitoring
Activity Type: Inspection/Evaluation
Activity Status: Not reported

Air Program: MACT Standards (40 CFR Part 63)
Activity Date: 2004-07-28 00:00:00
Activity Status Date: Not reported
Activity Group: Compliance Monitoring
Activity Type: Inspection/Evaluation
Activity Status: Not reported

Air Program: New Source Performance Standards
Activity Date: 2004-07-28 00:00:00
Activity Status Date: Not reported
Activity Group: Compliance Monitoring
Activity Type: Inspection/Evaluation
Activity Status: Not reported

Air Program: 40 CFR Part 63 Area Sources
Activity Date: 2004-07-28 00:00:00
Activity Status Date: Not reported
Activity Group: Compliance Monitoring
Activity Type: Inspection/Evaluation
Activity Status: Not reported

Air Program: State Implementation Plan for National Primary and Secondary Ambient Air Quality Standards
Activity Date: 2004-07-28 00:00:00

JAMES J PETERS VA MEDICAL CENTER (Continued) **1000214280**

Activity Status Date: Not reported
Activity Group: Compliance Monitoring
Activity Type: Inspection/Evaluation
Activity Status: Not reported

Air Program: State Implementation Plan for National Primary and Secondary Ambient Air Quality Standards
Activity Date: 2004-07-22 00:00:00
Activity Status Date: Not reported
Activity Group: Compliance Monitoring
Activity Type: Inspection/Evaluation
Activity Status: Not reported

Air Program: 40 CFR Part 63 Area Sources
Activity Date: 2004-07-22 00:00:00
Activity Status Date: Not reported
Activity Group: Compliance Monitoring
Activity Type: Inspection/Evaluation
Activity Status: Not reported

Air Program: MACT Standards (40 CFR Part 63)
Activity Date: 2004-07-22 00:00:00
Activity Status Date: Not reported
Activity Group: Compliance Monitoring
Activity Type: Inspection/Evaluation
Activity Status: Not reported

Air Program: New Source Performance Standards
Activity Date: 2004-07-22 00:00:00
Activity Status Date: Not reported
Activity Group: Compliance Monitoring
Activity Type: Inspection/Evaluation
Activity Status: Not reported

Air Program: State Implementation Plan for National Primary and Secondary Ambient Air Quality Standards
Activity Date: 1989-12-27 00:00:00
Activity Status Date: Not reported
Activity Group: Compliance Monitoring
Activity Type: Inspection/Evaluation
Activity Status: Not reported

Air Program: State Implementation Plan for National Primary and Secondary Ambient Air Quality Standards
Activity Date: 1989-06-14 00:00:00
Activity Status Date: Not reported
Activity Group: Compliance Monitoring
Activity Type: Inspection/Evaluation
Activity Status: Not reported

Air Program: State Implementation Plan for National Primary and Secondary Ambient Air Quality Standards
Activity Date: 1988-06-14 00:00:00
Activity Status Date: Not reported
Activity Group: Compliance Monitoring
Activity Type: Inspection/Evaluation
Activity Status: Not reported

Air Program: State Implementation Plan for National Primary and Secondary Ambient Air Quality Standards
Activity Date: 1987-11-18 00:00:00
Activity Status Date: Not reported

JAMES J PETERS VA MEDICAL CENTER (Continued) **1000214280**

Activity Group: Compliance Monitoring
Activity Type: Inspection/Evaluation
Activity Status: Not reported

Air Program: State Implementation Plan for National Primary and Secondary Ambient Air Quality Standards
Activity Date: 1986-03-17 00:00:00
Activity Status Date: Not reported
Activity Group: Compliance Monitoring
Activity Type: Inspection/Evaluation
Activity Status: Not reported

Air Program: State Implementation Plan for National Primary and Secondary Ambient Air Quality Standards
Activity Date: 1986-01-24 00:00:00
Activity Status Date: Not reported
Activity Group: Compliance Monitoring
Activity Type: Inspection/Evaluation
Activity Status: Not reported

Air Program: State Implementation Plan for National Primary and Secondary Ambient Air Quality Standards
Activity Date: 1985-08-12 00:00:00
Activity Status Date: Not reported
Activity Group: Compliance Monitoring
Activity Type: Inspection/Evaluation
Activity Status: Not reported

Air Program: State Implementation Plan for National Primary and Secondary Ambient Air Quality Standards
Activity Date: 1985-06-20 00:00:00
Activity Status Date: Not reported
Activity Group: Compliance Monitoring
Activity Type: Inspection/Evaluation
Activity Status: Not reported

Air Program: State Implementation Plan for National Primary and Secondary Ambient Air Quality Standards
Activity Date: 1984-10-26 00:00:00
Activity Status Date: Not reported
Activity Group: Compliance Monitoring
Activity Type: Inspection/Evaluation
Activity Status: Not reported

Air Program: State Implementation Plan for National Primary and Secondary Ambient Air Quality Standards
Activity Date: 1982-11-30 00:00:00
Activity Status Date: Not reported
Activity Group: Compliance Monitoring
Activity Type: Inspection/Evaluation
Activity Status: Not reported

FINDS:
Registry ID: 110001564646

Click Here for FRS Facility Detail Report:

Environmental Interest/Information System:
All generators and treatment, storage, and disposal (TSD) facilities who handle hazardous waste are required to report to the EPA Administrator at least once every two years. The data collected is used to create the National Biennial Resource Conservation and

JAMES J PETERS VA MEDICAL CENTER (Continued) **1000214280**

Recovery Act (RCRA) Hazardous Waste Report. This data is processed within the RCRA Information (RCRAInfo) database
ICIS-Air (AIR) AIR is the modernization of the Air Facility System (AFS) into the Integrated Compliance Information System (ICIS). AIR contains enforcement, compliance, and permit data for stationary sources of air pollution regulated by the EPA, State, and Local air pollution agencies.
The New York Department of Environmental Conservation Facility Information System (FIS) database houses all information about facilities that are regulated or of environmental interest to the state of New York.
The Air Facility System (AFS) contains compliance and permit data for stationary sources of air pollution regulated by the EPA, state, and local air pollution agencies.
The Integrated Compliance Information System (ICIS) provides a database that, when complete, will contain integrated enforcement and compliance information across most of EPA's programs. The vision for ICIS is to replace EPA's independent databases that contain enforcement data with a single repository for that information. Currently, ICIS contains all Federal Administrative and Judicial enforcement actions and a subset of the Permit Compliance System (PCS), which supports the National Pollutant Discharge Elimination System (NPDES). This information is maintained in ICIS by EPA in the Regional offices and it at Headquarters. A future release of ICIS will completely replace PCS and will integrate that information with Federal actions already in the system. ICIS also has the capability to track other activities that support compliance and enforcement programs, including incident tracking, compliance assistance, and compliance monitoring.
THE SUPERFUND ENTERPRISE MANAGEMENT SYSTEM (SEMS) INTEGRATES MULTIPLE LEGACY SYSTEMS INTO A COMPREHENSIVE TRACKING AND REPORTING TOOL, PROVIDING DATA ON THE INVENTORY OF ACTIVE AND ARCHIVED HAZARDOUS WASTE SITES EVALUATED BY THE SUPERFUND PROGRAM. IT CONTAINS SITES THAT ARE EITHER PROPOSED TO BE OR ARE ON THE NATIONAL PRIORITIES LIST (NPL) AS WELL AS SITES THAT ARE IN THE SCREENING AND ASSESSMENT PHASE FOR POSSIBLE INCLUSION ON THE NPL.
The National Pollutant Discharge Elimination System (NPDES) module of the Integrated Compliance Information System (ICIS). Under NPDES, all facilities that discharge pollutants from any point source into waters of the United States are required to obtain a permit. The permit will likely contain limits on what can be discharged, impose monitoring and reporting requirements, and include other provisions to ensure that the discharge does not adversely affect water quality.
The Resource Conservation and Recovery Act Information System (RCRAInfo) is EPA's comprehensive information system in support of the Resource Conservation and Recovery Act (RCRA) of 1976 and the Hazardous and Solid Waste Amendments (HSWA) of 1984. It tracks many types of information about generators, transporters, treaters, storers, and disposers of hazardous waste.

Click this hyperlink while viewing on your computer to access additional FINDS: detail in the EDR Site Report.

NJ MANIFEST:

EPA ID:	NY3360007279
Name:	ROVAL MECHANICAL_VA HOSPITAL
Address:	130 W KINGS BRIDGE RD
City,State,Zip:	BRONX, NY 10468

JAMES J PETERS VA MEDICAL CENTER (Continued) **1000214280**

County:	Not reported
Mailing Address:	Not reported
Mailing City,State,Zip:	Not reported
Telephone:	9143379228
Emergency Telephone:	Not reported
Contact:	Not reported
Comments:	Not reported
SIC Code:	Not reported
County:	00
Municipal:	00
Previous EPAID:	Not reported
Generator Flag:	X
Transporter Flag:	Not reported
TSDF Flag:	Not reported
Name Change:	Not reported
Date Change:	Not reported

Manifest Data:

EPA ID:	NY3360007279
Manifest Number:	NJA5206214
Date Shipped:	04/04/2005
TSDF EPA ID:	NJD002200046
Transporter EPA ID:	NJD003812047
Transporter 2 EPA ID:	Not reported
Transporter 3 EPA ID:	Not reported
Transporter 4 EPA ID:	Not reported
Transporter 5 EPA ID:	Not reported
Transporter 6 EPA ID:	Not reported
Transporter 7 EPA ID:	Not reported
Transporter 8 EPA ID:	Not reported
Transporter 9 EPA ID:	Not reported
Transporter 10 EPA ID:	Not reported
Date Trans1 Transported Waste:	04/04/2005
Date Trans2 Transported Waste:	Not reported
Date Trans3 Transported Waste:	Not reported
Date Trans4 Transported Waste:	Not reported
Date Trans5 Transported Waste:	Not reported
Date Trans6 Transported Waste:	Not reported
Date Trans7 Transported Waste:	Not reported
Date Trans8 Transported Waste:	Not reported
Date Trans9 Transported Waste:	Not reported
Date Trans10 Transported Waste:	Not reported
Date TSDF Received Waste:	04/06/2005
TSDF EPA Facility Name:	Not reported
QTY Units:	Not reported
Transporter SEQ ID:	Not reported
Transporter-1 Date:	Not reported
Waste SEQ ID:	Not reported
Waste Type Code 2:	Not reported
Waste Type Code 3:	Not reported
Waste Type Code 4:	Not reported
Waste Type Code 5:	Not reported
Waste Type Code 6:	Not reported
Date Accepted:	Not reported
Manifest Discrepancy Type:	Not reported
Data Entry Number:	05170522
Was Load Rejected:	N
Reason Load Was Rejected:	Not reported

JAMES J PETERS VA MEDICAL CENTER (Continued) **1000214280**

EPA ID:	NY3360007279
Manifest Number:	NJA5316870
Date Shipped:	06/08/2006
TSDF EPA ID:	NJD002200046
Transporter EPA ID:	NJD003812047
Transporter 2 EPA ID:	Not reported
Transporter 3 EPA ID:	Not reported
Transporter 4 EPA ID:	Not reported
Transporter 5 EPA ID:	Not reported
Transporter 6 EPA ID:	Not reported
Transporter 7 EPA ID:	Not reported
Transporter 8 EPA ID:	Not reported
Transporter 9 EPA ID:	Not reported
Transporter 10 EPA ID:	Not reported
Date Trans1 Transported Waste:	06/08/2006
Date Trans2 Transported Waste:	Not reported
Date Trans3 Transported Waste:	Not reported
Date Trans4 Transported Waste:	Not reported
Date Trans5 Transported Waste:	Not reported
Date Trans6 Transported Waste:	Not reported
Date Trans7 Transported Waste:	Not reported
Date Trans8 Transported Waste:	Not reported
Date Trans9 Transported Waste:	Not reported
Date Trans10 Transported Waste:	Not reported
Date TSDF Received Waste:	06/13/2006
TSDF EPA Facility Name:	Not reported
QTY Units:	Not reported
Transporter SEQ ID:	Not reported
Transporter-1 Date:	Not reported
Waste SEQ ID:	Not reported
Waste Type Code 2:	Not reported
Waste Type Code 3:	Not reported
Waste Type Code 4:	Not reported
Waste Type Code 5:	Not reported
Waste Type Code 6:	Not reported
Date Accepted:	Not reported
Manifest Discrepancy Type:	Not reported
Data Entry Number:	08010625
Was Load Rejected:	N
Reason Load Was Rejected:	Not reported

EPA ID:	NY3360007279
Manifest Number:	NJA5206216
Date Shipped:	04/04/2005
TSDF EPA ID:	NJD002200046
Transporter EPA ID:	NJD003812047
Transporter 2 EPA ID:	Not reported
Transporter 3 EPA ID:	Not reported
Transporter 4 EPA ID:	Not reported
Transporter 5 EPA ID:	Not reported
Transporter 6 EPA ID:	Not reported
Transporter 7 EPA ID:	Not reported
Transporter 8 EPA ID:	Not reported
Transporter 9 EPA ID:	Not reported
Transporter 10 EPA ID:	Not reported
Date Trans1 Transported Waste:	04/04/2005
Date Trans2 Transported Waste:	Not reported

JAMES J PETERS VA MEDICAL CENTER (Continued) **1000214280**

Date Trans3 Transported Waste:	Not reported
Date Trans4 Transported Waste:	Not reported
Date Trans5 Transported Waste:	Not reported
Date Trans6 Transported Waste:	Not reported
Date Trans7 Transported Waste:	Not reported
Date Trans8 Transported Waste:	Not reported
Date Trans9 Transported Waste:	Not reported
Date Trans10 Transported Waste:	Not reported
Date TSDF Received Waste:	04/06/2005
TSDF EPA Facility Name:	Not reported
QTY Units:	Not reported
Transporter SEQ ID:	Not reported
Transporter-1 Date:	Not reported
Waste SEQ ID:	Not reported
Waste Type Code 2:	Not reported
Waste Type Code 3:	Not reported
Waste Type Code 4:	Not reported
Waste Type Code 5:	Not reported
Waste Type Code 6:	Not reported
Date Accepted:	Not reported
Manifest Discrepancy Type:	Not reported
Data Entry Number:	05170522
Was Load Rejected:	N
Reason Load Was Rejected:	Not reported

EPA ID:	NY3360007279
Manifest Number:	NJA5231014
Date Shipped:	08/12/2005
TSDF EPA ID:	NJD002200046
Transporter EPA ID:	NJD003812047
Transporter 2 EPA ID:	Not reported
Transporter 3 EPA ID:	Not reported
Transporter 4 EPA ID:	Not reported
Transporter 5 EPA ID:	Not reported
Transporter 6 EPA ID:	Not reported
Transporter 7 EPA ID:	Not reported
Transporter 8 EPA ID:	Not reported
Transporter 9 EPA ID:	Not reported
Transporter 10 EPA ID:	Not reported
Date Trans1 Transported Waste:	08/12/2005
Date Trans2 Transported Waste:	Not reported
Date Trans3 Transported Waste:	Not reported
Date Trans4 Transported Waste:	Not reported
Date Trans5 Transported Waste:	Not reported
Date Trans6 Transported Waste:	Not reported
Date Trans7 Transported Waste:	Not reported
Date Trans8 Transported Waste:	Not reported
Date Trans9 Transported Waste:	Not reported
Date Trans10 Transported Waste:	Not reported
Date TSDF Received Waste:	08/17/2005
TSDF EPA Facility Name:	Not reported
QTY Units:	Not reported
Transporter SEQ ID:	Not reported
Transporter-1 Date:	Not reported
Waste SEQ ID:	Not reported
Waste Type Code 2:	Not reported
Waste Type Code 3:	Not reported

JAMES J PETERS VA MEDICAL CENTER (Continued) **1000214280**

Waste Type Code 4:	Not reported
Waste Type Code 5:	Not reported
Waste Type Code 6:	Not reported
Date Accepted:	Not reported
Manifest Discrepancy Type:	Not reported
Data Entry Number:	09130521
Was Load Rejected:	N
Reason Load Was Rejected:	Not reported
EPA ID:	NY3360007279
Manifest Number:	NJA5230948
Date Shipped:	08/18/2005
TSDF EPA ID:	NJD002200046
Transporter EPA ID:	NJD003812047
Transporter 2 EPA ID:	Not reported
Transporter 3 EPA ID:	Not reported
Transporter 4 EPA ID:	Not reported
Transporter 5 EPA ID:	Not reported
Transporter 6 EPA ID:	Not reported
Transporter 7 EPA ID:	Not reported
Transporter 8 EPA ID:	Not reported
Transporter 9 EPA ID:	Not reported
Transporter 10 EPA ID:	Not reported
Date Trans1 Transported Waste:	08/18/2005
Date Trans2 Transported Waste:	Not reported
Date Trans3 Transported Waste:	Not reported
Date Trans4 Transported Waste:	Not reported
Date Trans5 Transported Waste:	Not reported
Date Trans6 Transported Waste:	Not reported
Date Trans7 Transported Waste:	Not reported
Date Trans8 Transported Waste:	Not reported
Date Trans9 Transported Waste:	Not reported
Date Trans10 Transported Waste:	Not reported
Date TSDF Received Waste:	08/22/2005
TSDF EPA Facility Name:	Not reported
QTY Units:	Not reported
Transporter SEQ ID:	Not reported
Transporter-1 Date:	Not reported
Waste SEQ ID:	Not reported
Waste Type Code 2:	Not reported
Waste Type Code 3:	Not reported
Waste Type Code 4:	Not reported
Waste Type Code 5:	Not reported
Waste Type Code 6:	Not reported
Date Accepted:	Not reported
Manifest Discrepancy Type:	Not reported
Data Entry Number:	09300522
Was Load Rejected:	N
Reason Load Was Rejected:	Not reported
EPA ID:	NY3360007279
Manifest Number:	NJA5272285
Date Shipped:	02/14/2006
TSDF EPA ID:	NJD002200046
Transporter EPA ID:	NJD003812047
Transporter 2 EPA ID:	Not reported
Transporter 3 EPA ID:	Not reported

JAMES J PETERS VA MEDICAL CENTER (Continued) **1000214280**

Transporter 4 EPA ID:	Not reported
Transporter 5 EPA ID:	Not reported
Transporter 6 EPA ID:	Not reported
Transporter 7 EPA ID:	Not reported
Transporter 8 EPA ID:	Not reported
Transporter 9 EPA ID:	Not reported
Transporter 10 EPA ID:	Not reported
Date Trans1 Transported Waste:	02/14/2006
Date Trans2 Transported Waste:	Not reported
Date Trans3 Transported Waste:	Not reported
Date Trans4 Transported Waste:	Not reported
Date Trans5 Transported Waste:	Not reported
Date Trans6 Transported Waste:	Not reported
Date Trans7 Transported Waste:	Not reported
Date Trans8 Transported Waste:	Not reported
Date Trans9 Transported Waste:	Not reported
Date Trans10 Transported Waste:	Not reported
Date TSDF Received Waste:	02/17/2006
TSDF EPA Facility Name:	Not reported
QTY Units:	Not reported
Transporter SEQ ID:	Not reported
Transporter-1 Date:	Not reported
Waste SEQ ID:	Not reported
Waste Type Code 2:	Not reported
Waste Type Code 3:	Not reported
Waste Type Code 4:	Not reported
Waste Type Code 5:	Not reported
Waste Type Code 6:	Not reported
Date Accepted:	Not reported
Manifest Discrepancy Type:	Not reported
Data Entry Number:	04040621
Was Load Rejected:	N
Reason Load Was Rejected:	Not reported

EPA ID:	NY3360007279
Manifest Number:	NJA5272291
Date Shipped:	10/13/2005
TSDF EPA ID:	NJD002200046
Transporter EPA ID:	NJD003812047
Transporter 2 EPA ID:	Not reported
Transporter 3 EPA ID:	Not reported
Transporter 4 EPA ID:	Not reported
Transporter 5 EPA ID:	Not reported
Transporter 6 EPA ID:	Not reported
Transporter 7 EPA ID:	Not reported
Transporter 8 EPA ID:	Not reported
Transporter 9 EPA ID:	Not reported
Transporter 10 EPA ID:	Not reported
Date Trans1 Transported Waste:	10/13/2005
Date Trans2 Transported Waste:	Not reported
Date Trans3 Transported Waste:	Not reported
Date Trans4 Transported Waste:	Not reported
Date Trans5 Transported Waste:	Not reported
Date Trans6 Transported Waste:	Not reported
Date Trans7 Transported Waste:	Not reported
Date Trans8 Transported Waste:	Not reported
Date Trans9 Transported Waste:	Not reported

JAMES J PETERS VA MEDICAL CENTER (Continued) **1000214280**

Date Trans10 Transported Waste:	Not reported
Date TSDF Received Waste:	10/19/2005
TSDF EPA Facility Name:	Not reported
QTY Units:	Not reported
Transporter SEQ ID:	Not reported
Transporter-1 Date:	Not reported
Waste SEQ ID:	Not reported
Waste Type Code 2:	Not reported
Waste Type Code 3:	Not reported
Waste Type Code 4:	Not reported
Waste Type Code 5:	Not reported
Waste Type Code 6:	Not reported
Date Accepted:	Not reported
Manifest Discrepancy Type:	Not reported
Data Entry Number:	01090621
Was Load Rejected:	N
Reason Load Was Rejected:	Not reported

EPA ID:	NY3360007279
Manifest Number:	NJA5272293
Date Shipped:	10/13/2005
TSDF EPA ID:	NJD002200046
Transporter EPA ID:	NJD003812047
Transporter 2 EPA ID:	Not reported
Transporter 3 EPA ID:	Not reported
Transporter 4 EPA ID:	Not reported
Transporter 5 EPA ID:	Not reported
Transporter 6 EPA ID:	Not reported
Transporter 7 EPA ID:	Not reported
Transporter 8 EPA ID:	Not reported
Transporter 9 EPA ID:	Not reported
Transporter 10 EPA ID:	Not reported
Date Trans1 Transported Waste:	10/13/2005
Date Trans2 Transported Waste:	Not reported
Date Trans3 Transported Waste:	Not reported
Date Trans4 Transported Waste:	Not reported
Date Trans5 Transported Waste:	Not reported
Date Trans6 Transported Waste:	Not reported
Date Trans7 Transported Waste:	Not reported
Date Trans8 Transported Waste:	Not reported
Date Trans9 Transported Waste:	Not reported
Date Trans10 Transported Waste:	Not reported
Date TSDF Received Waste:	10/19/2005
TSDF EPA Facility Name:	Not reported
QTY Units:	Not reported
Transporter SEQ ID:	Not reported
Transporter-1 Date:	Not reported
Waste SEQ ID:	Not reported
Waste Type Code 2:	Not reported
Waste Type Code 3:	Not reported
Waste Type Code 4:	Not reported
Waste Type Code 5:	Not reported
Waste Type Code 6:	Not reported
Date Accepted:	Not reported
Manifest Discrepancy Type:	Not reported
Data Entry Number:	01090621
Was Load Rejected:	N

JAMES J PETERS VA MEDICAL CENTER (Continued) **1000214280**

Reason Load Was Rejected:	Not reported
EPA ID:	NY3360007279
Manifest Number:	NJA5067158
Date Shipped:	07/09/2004
TSDF EPA ID:	NJD002200046
Transporter EPA ID:	NJD003812047
Transporter 2 EPA ID:	Not reported
Transporter 3 EPA ID:	Not reported
Transporter 4 EPA ID:	Not reported
Transporter 5 EPA ID:	Not reported
Transporter 6 EPA ID:	Not reported
Transporter 7 EPA ID:	Not reported
Transporter 8 EPA ID:	Not reported
Transporter 9 EPA ID:	Not reported
Transporter 10 EPA ID:	Not reported
Date Trans1 Transported Waste:	07/09/2004
Date Trans2 Transported Waste:	Not reported
Date Trans3 Transported Waste:	Not reported
Date Trans4 Transported Waste:	Not reported
Date Trans5 Transported Waste:	Not reported
Date Trans6 Transported Waste:	Not reported
Date Trans7 Transported Waste:	Not reported
Date Trans8 Transported Waste:	Not reported
Date Trans9 Transported Waste:	Not reported
Date Trans10 Transported Waste:	Not reported
Date TSDF Received Waste:	07/16/2004
TSDF EPA Facility Name:	Not reported
QTY Units:	Not reported
Transporter SEQ ID:	Not reported
Transporter-1 Date:	Not reported
Waste SEQ ID:	Not reported
Waste Type Code 2:	Not reported
Waste Type Code 3:	Not reported
Waste Type Code 4:	Not reported
Waste Type Code 5:	Not reported
Waste Type Code 6:	Not reported
Date Accepted:	Not reported
Manifest Discrepancy Type:	Not reported
Data Entry Number:	08060425
Was Load Rejected:	N
Reason Load Was Rejected:	Not reported
EPA ID:	NY3360007279
Manifest Number:	NJA5206073
Date Shipped:	12/15/2004
TSDF EPA ID:	NJD002200046
Transporter EPA ID:	NJD003812047
Transporter 2 EPA ID:	Not reported
Transporter 3 EPA ID:	Not reported
Transporter 4 EPA ID:	Not reported
Transporter 5 EPA ID:	Not reported
Transporter 6 EPA ID:	Not reported
Transporter 7 EPA ID:	Not reported
Transporter 8 EPA ID:	Not reported
Transporter 9 EPA ID:	Not reported
Transporter 10 EPA ID:	Not reported

JAMES J PETERS VA MEDICAL CENTER (Continued) **1000214280**

Date Trans1 Transported Waste:	12/15/2004
Date Trans2 Transported Waste:	Not reported
Date Trans3 Transported Waste:	Not reported
Date Trans4 Transported Waste:	Not reported
Date Trans5 Transported Waste:	Not reported
Date Trans6 Transported Waste:	Not reported
Date Trans7 Transported Waste:	Not reported
Date Trans8 Transported Waste:	Not reported
Date Trans9 Transported Waste:	Not reported
Date Trans10 Transported Waste:	Not reported
Date TSDF Received Waste:	12/16/2004
TSDF EPA Facility Name:	Not reported
QTY Units:	Not reported
Transporter SEQ ID:	Not reported
Transporter-1 Date:	Not reported
Waste SEQ ID:	Not reported
Waste Type Code 2:	Not reported
Waste Type Code 3:	Not reported
Waste Type Code 4:	Not reported
Waste Type Code 5:	Not reported
Waste Type Code 6:	Not reported
Date Accepted:	Not reported
Manifest Discrepancy Type:	Not reported
Data Entry Number:	02090525
Was Load Rejected:	N
Reason Load Was Rejected:	Not reported

EPA ID:	NY3360007279
Manifest Number:	NJA5206076
Date Shipped:	12/15/2004
TSDF EPA ID:	NJD002200046
Transporter EPA ID:	NJD003812047
Transporter 2 EPA ID:	Not reported
Transporter 3 EPA ID:	Not reported
Transporter 4 EPA ID:	Not reported
Transporter 5 EPA ID:	Not reported
Transporter 6 EPA ID:	Not reported
Transporter 7 EPA ID:	Not reported
Transporter 8 EPA ID:	Not reported
Transporter 9 EPA ID:	Not reported
Transporter 10 EPA ID:	Not reported
Date Trans1 Transported Waste:	12/15/2004
Date Trans2 Transported Waste:	Not reported
Date Trans3 Transported Waste:	Not reported
Date Trans4 Transported Waste:	Not reported
Date Trans5 Transported Waste:	Not reported
Date Trans6 Transported Waste:	Not reported
Date Trans7 Transported Waste:	Not reported
Date Trans8 Transported Waste:	Not reported
Date Trans9 Transported Waste:	Not reported
Date Trans10 Transported Waste:	Not reported
Date TSDF Received Waste:	12/16/2004
TSDF EPA Facility Name:	Not reported
QTY Units:	Not reported
Transporter SEQ ID:	Not reported
Transporter-1 Date:	Not reported
Waste SEQ ID:	Not reported

JAMES J PETERS VA MEDICAL CENTER (Continued) **1000214280**

Waste Type Code 2:	Not reported
Waste Type Code 3:	Not reported
Waste Type Code 4:	Not reported
Waste Type Code 5:	Not reported
Waste Type Code 6:	Not reported
Date Accepted:	Not reported
Manifest Discrepancy Type:	Not reported
Data Entry Number:	02090525
Was Load Rejected:	N
Reason Load Was Rejected:	Not reported

Click this hyperlink while viewing on your computer to access
43 additional NJ MANIFEST: record(s) in the EDR Site Report.

AL275 **VETERANS ADMINISTRATION MEDICAL CENTER** **PA MANIFEST** **S109247952**
West **130 WEST KINGSBRIDGE ROAD** **N/A**
1/8-1/4 **BRONX, NY 10468**
0.185 mi.
979 ft. **Site 4 of 13 in cluster AL**

Relative: PA MANIFEST:
Higher

Actual:
159 ft.

Name:	VETERANS ADMINISTRATION MEDICAL CENTER
Address:	130 WEST KINGSBRIDGE ROAD
City,State,Zip:	BRONX, NY 10468
Year:	2012
Manifest Number:	009582735JJK
Manifest Type:	T
Generator EPA ID:	NY3360007279
Generator Date:	07/20/2012
Mailing Address:	Not reported
Contact Name:	Not reported
Contact Phone:	Not reported
TSD EPA ID:	Not reported
TSD Date:	Not reported
TSD Facility Name:	CYCLE CHEM INC
TSD Facility Address:	550 INDUSTRIAL DR
TSD Facility City:	LEWISBERRY
TSD Facility State:	PA
Facility Telephone:	Not reported
Page Number:	1
Line Number:	1
Waste Number:	U058
Container Number:	2
Container Type:	CF
Waste Quantity:	500
Unit:	P
Handling Code:	Not reported
TSP EPA ID:	PAD067098822
Date TSP Sig:	Not reported

Year:	2012
Manifest Number:	009582735JJK
Manifest Type:	T
Generator EPA ID:	NY3360007279
Generator Date:	07/20/2012
Mailing Address:	Not reported
Contact Name:	Not reported

VETERANS ADMINISTRATION MEDICAL CENTER (Continued) **S109247952**

Contact Phone:	Not reported
TSD EPA ID:	Not reported
TSD Date:	Not reported
TSD Facility Name:	CYCLE CHEM INC
TSD Facility Address:	550 INDUSTRIAL DR
TSD Facility City:	LEWISBERRY
TSD Facility State:	PA
Facility Telephone:	Not reported
Page Number:	1
Line Number:	1
Waste Number:	U035
Container Number:	2
Container Type:	CF
Waste Quantity:	500
Unit:	P
Handling Code:	Not reported
TSP EPA ID:	PAD067098822
Date TSP Sig:	Not reported
Year:	2012
Manifest Number:	009582735JJK
Manifest Type:	T
Generator EPA ID:	NY3360007279
Generator Date:	07/20/2012
Mailing Address:	Not reported
Contact Name:	Not reported
Contact Phone:	Not reported
TSD EPA ID:	Not reported
TSD Date:	Not reported
TSD Facility Name:	CYCLE CHEM INC
TSD Facility Address:	550 INDUSTRIAL DR
TSD Facility City:	LEWISBERRY
TSD Facility State:	PA
Facility Telephone:	Not reported
Page Number:	1
Line Number:	1
Waste Number:	U010
Container Number:	2
Container Type:	CF
Waste Quantity:	500
Unit:	P
Handling Code:	Not reported
TSP EPA ID:	PAD067098822
Date TSP Sig:	Not reported
Year:	2012
Manifest Number:	009582735JJK
Manifest Type:	T
Generator EPA ID:	NY3360007279
Generator Date:	07/20/2012
Mailing Address:	Not reported
Contact Name:	Not reported
Contact Phone:	Not reported
TSD EPA ID:	Not reported
TSD Date:	Not reported
TSD Facility Name:	CYCLE CHEM INC
TSD Facility Address:	550 INDUSTRIAL DR

VETERANS ADMINISTRATION MEDICAL CENTER (Continued) **S109247952**

TSD Facility City:	LEWISBERRY
TSD Facility State:	PA
Facility Telephone:	Not reported
Page Number:	1
Line Number:	2
Waste Number:	D001
Container Number:	1
Container Type:	CF
Waste Quantity:	1000
Unit:	P
Handling Code:	Not reported
TSP EPA ID:	PAD067098822
Date TSP Sig:	Not reported
Year:	2012
Manifest Number:	009582749JJK
Manifest Type:	T
Generator EPA ID:	NY3360007279
Generator Date:	08/03/2012
Mailing Address:	Not reported
Contact Name:	Not reported
Contact Phone:	Not reported
TSD EPA ID:	Not reported
TSD Date:	Not reported
TSD Facility Name:	CYCLE CHEM INC
TSD Facility Address:	550 INDUSTRIAL DR
TSD Facility City:	LEWISBERRY
TSD Facility State:	PA
Facility Telephone:	Not reported
Page Number:	1
Line Number:	1
Waste Number:	U010
Container Number:	1
Container Type:	DM
Waste Quantity:	96
Unit:	P
Handling Code:	Not reported
TSP EPA ID:	PAD067098822
Date TSP Sig:	Not reported
Year:	2012
Manifest Number:	009582749JJK
Manifest Type:	T
Generator EPA ID:	NY3360007279
Generator Date:	08/03/2012
Mailing Address:	Not reported
Contact Name:	Not reported
Contact Phone:	Not reported
TSD EPA ID:	Not reported
TSD Date:	Not reported
TSD Facility Name:	CYCLE CHEM INC
TSD Facility Address:	550 INDUSTRIAL DR
TSD Facility City:	LEWISBERRY
TSD Facility State:	PA
Facility Telephone:	Not reported
Page Number:	1
Line Number:	1

VETERANS ADMINISTRATION MEDICAL CENTER (Continued) **S109247952**

Waste Number:	U035
Container Number:	1
Container Type:	DM
Waste Quantity:	96
Unit:	P
Handling Code:	Not reported
TSP EPA ID:	PAD067098822
Date TSP Sig:	Not reported
Year:	2012
Manifest Number:	009582749JJK
Manifest Type:	T
Generator EPA ID:	NY3360007279
Generator Date:	08/03/2012
Mailing Address:	Not reported
Contact Name:	Not reported
Contact Phone:	Not reported
TSD EPA ID:	Not reported
TSD Date:	Not reported
TSD Facility Name:	CYCLE CHEM INC
TSD Facility Address:	550 INDUSTRIAL DR
TSD Facility City:	LEWISBERRY
TSD Facility State:	PA
Facility Telephone:	Not reported
Page Number:	1
Line Number:	1
Waste Number:	U058
Container Number:	1
Container Type:	DM
Waste Quantity:	96
Unit:	P
Handling Code:	Not reported
TSP EPA ID:	PAD067098822
Date TSP Sig:	Not reported
Year:	2012
Manifest Number:	009582749JJK
Manifest Type:	T
Generator EPA ID:	NY3360007279
Generator Date:	08/03/2012
Mailing Address:	Not reported
Contact Name:	Not reported
Contact Phone:	Not reported
TSD EPA ID:	Not reported
TSD Date:	Not reported
TSD Facility Name:	CYCLE CHEM INC
TSD Facility Address:	550 INDUSTRIAL DR
TSD Facility City:	LEWISBERRY
TSD Facility State:	PA
Facility Telephone:	Not reported
Page Number:	1
Line Number:	2
Waste Number:	D001
Container Number:	2
Container Type:	DF
Waste Quantity:	10
Unit:	G

VETERANS ADMINISTRATION MEDICAL CENTER (Continued) **S109247952**

Handling Code:	Not reported
TSP EPA ID:	PAD067098822
Date TSP Sig:	Not reported
Year:	2012
Manifest Number:	009582749JJK
Manifest Type:	T
Generator EPA ID:	NY3360007279
Generator Date:	08/03/2012
Mailing Address:	Not reported
Contact Name:	Not reported
Contact Phone:	Not reported
TSD EPA ID:	Not reported
TSD Date:	Not reported
TSD Facility Name:	CYCLE CHEM INC
TSD Facility Address:	550 INDUSTRIAL DR
TSD Facility City:	LEWISBERRY
TSD Facility State:	PA
Facility Telephone:	Not reported
Page Number:	1
Line Number:	2
Waste Number:	F003
Container Number:	2
Container Type:	DF
Waste Quantity:	10
Unit:	G
Handling Code:	Not reported
TSP EPA ID:	PAD067098822
Date TSP Sig:	Not reported
Year:	2012
Manifest Number:	009582751JJK
Manifest Type:	T
Generator EPA ID:	NY3360007279
Generator Date:	08/03/2012
Mailing Address:	Not reported
Contact Name:	Not reported
Contact Phone:	Not reported
TSD EPA ID:	Not reported
TSD Date:	Not reported
TSD Facility Name:	CYCLE CHEM INC
TSD Facility Address:	550 INDUSTRIAL DR
TSD Facility City:	LEWISBERRY
TSD Facility State:	PA
Facility Telephone:	Not reported
Page Number:	1
Line Number:	1
Waste Number:	D001
Container Number:	1
Container Type:	DF
Waste Quantity:	95
Unit:	P
Handling Code:	Not reported
TSP EPA ID:	PAD067098822
Date TSP Sig:	Not reported
Year:	2012

VETERANS ADMINISTRATION MEDICAL CENTER (Continued) **S109247952**

Manifest Number:	009582751JJK
Manifest Type:	T
Generator EPA ID:	NY3360007279
Generator Date:	08/03/2012
Mailing Address:	Not reported
Contact Name:	Not reported
Contact Phone:	Not reported
TSD EPA ID:	Not reported
TSD Date:	Not reported
TSD Facility Name:	CYCLE CHEM INC
TSD Facility Address:	550 INDUSTRIAL DR
TSD Facility City:	LEWISBERRY
TSD Facility State:	PA
Facility Telephone:	Not reported
Page Number:	1
Line Number:	1
Waste Number:	D002
Container Number:	1
Container Type:	DF
Waste Quantity:	95
Unit:	P
Handling Code:	Not reported
TSP EPA ID:	PAD067098822
Date TSP Sig:	Not reported

Click this hyperlink while viewing on your computer to access
29 additional PA MANIFEST: record(s) in the EDR Site Report.

AL276 **130 WEST KINGSBRIDGE RD** **NY LTANKS S102659892**
West **130 WEST KINGSBRIDGE ROAD** **NY MANIFEST N/A**
1/8-1/4 **BRONX, NY 10468**
0.185 mi.
979 ft. **Site 5 of 13 in cluster AL**

Relative: LTANKS:
Higher

Actual: **159 ft.**

Name:	VA HOSPITAL
Address:	130 WEST KINGSBRIDGE RD
City,State,Zip:	BRONX, NY
Spill Number/Closed Date:	0411453 / 2005-06-17
Facility ID:	0411453
Site ID:	336646
Spill Date:	2005-01-24
Spill Cause:	Tank Overfill
Spill Source:	Institutional, Educational, Gov., Other
Spill Class:	B4
Cleanup Ceased:	Not reported
SWIS:	0301
Investigator:	JMKRIMGO
Referred To:	Not reported
Reported to Dept:	2005-01-24
CID:	444
Water Affected:	Not reported
Spill Notifier:	Other
Last Inspection:	Not reported
Recommended Penalty:	False
Meets Standard:	True
UST Involvement:	False
Remediation Phase:	0

130 WEST KINGSBRIDGE RD (Continued) **S102659892**

Date Entered In Computer:	2005-01-24
Spill Record Last Update:	2005-06-23
Spiller Name:	Not reported
Spiller Company:	EMPIRE FUELS
Spiller Address:	Not reported
Spiller County:	001
Spiller Contact:	EMPIRE FUELS
Spiller Phone:	(718) 627-5100
Spiller Extention:	Not reported
DEC Region:	2
DER Facility ID:	271964
Latitude:	40.8689470
Longitude:	-73.9030020
DEC Memo:	01/24/2005. J.Krimgold @ site. Tank overfill outside building to the paved parking lot. ~50 gal was spilled. Eastmond covered all with speedy-dry and in process of cleaning. 01/25/2005. J.Krimgold spoke to Eastmond. Clean up has been completed. NFA.
Remarks:	EASTMAN ON SITE CLEANING UP:

All Materials:

Site ID:	336646
Operable Unit ID:	1098666
Operable Unit:	01
Material ID:	578843
Material Code:	0001A
Material Name:	#2 fuel oil
Case No.:	Not reported
Material FA:	Petroleum
Quantity:	100.00
Units:	G
Recovered:	.00
Resource Affected:	Soil
Oxygenate:	Not reported

Name:	130 WEST KINGSBRIDGE RD
Address:	130 WEST KINGSBRIDGE ROAD
City,State,Zip:	BRONX, NY 10468
Spill Number/Closed Date:	9400330 / 2013-01-18
Facility ID:	9400330
Site ID:	268653
Spill Date:	1994-04-07
Spill Cause:	Tank Test Failure
Spill Source:	Institutional, Educational, Gov., Other
Spill Class:	C3
Cleanup Ceased:	Not reported
SWIS:	0301
Investigator:	SMSANGES
Referred To:	Not reported
Reported to Dept:	1994-04-07
CID:	Not reported
Water Affected:	Not reported
Spill Notifier:	Tank Tester
Last Inspection:	Not reported
Recommended Penalty:	False
Meets Standard:	False
UST Involvement:	True
Remediation Phase:	0

130 WEST KINGSBRIDGE RD (Continued) **S102659892**

Date Entered In Computer:	1994-04-11
Spill Record Last Update:	2013-01-18
Spiller Name:	Not reported
Spiller Company:	US GOV'T
Spiller Address:	SAME
Spiller County:	001
Spiller Contact:	Not reported
Spiller Phone:	Not reported
Spiller Extention:	Not reported
DEC Region:	2
DER Facility ID:	433307
Latitude:	40.8685405
Longitude:	-73.9021250
DEC Memo:	7/29/05 - Transferred for closure review to M Johnson. 6/15/06 Transferred for closure review to T Knizek. 9/8/06 transferred to bf 9/8/06 faxed and sent by certified mail outstanding ttf letter to Robert Walton. Spoke to him on phone. He said he will make sure he takes care of it. bf 9/28/06 received response letter from Mr. Walton. bf 11/10/06 called A.L. Eastmond (718)378-7000 who did tank removals on 12/1/99. Left message to get back to me with more info. bf 8/17/12 Spill re-assigned to T. Demeo as per RSE. bf 12/4/12 TTF sent. AF 1/2/13 AFrischeisen intern Conversation with Elaina Jones from VA: Given the age of the case (April 7, 1994) this documentation will be provided as quickly as possible and I will continue to update you by phone and/or by e-mail. 1/18/2013 Sangesland reviewed a package of information from Elaina Jones from the VA Medical Center. Documents (see eDocs) show Eastmond dug out and removed 8 USTs from the property (all buried tanks) and reinstalled several new fiberglass tanks during 1998 & 1999. The tank/s associated with this TTF has been removed. Spill case closed out.
Remarks:	HYDROSTATIC TANK TEST AND FAILED CRITERIA - CLIENT NOTIFIED WANT A CALL BACK.

All TTF:

Facility ID:	9400330
Spill Number:	9400330
Spill Tank Test:	1542602
Site ID:	268653
Tank Number:	Not reported
Tank Size:	0
Material:	0008
EPA UST:	Not reported
UST:	Not reported
Cause:	Not reported
Source:	Not reported
Test Method:	00
Test Method 2:	Unknown
Leak Rate:	.00
Gross Fail:	Not reported
Modified By:	Spills
Last Modified Date:	Not reported

All Materials:

Site ID:	268653
Operable Unit ID:	994051
Operable Unit:	01
Material ID:	387649

130 WEST KINGSBRIDGE RD (Continued) **S102659892**

Material Code:	0008
Material Name:	diesel
Case No.:	Not reported
Material FA:	Petroleum
Quantity:	-1.00
Units:	L
Recovered:	.00
Resource Affected:	Soil
Oxygenate:	Not reported

NY MANIFEST:

EPA ID:	NY3360007279
Country:	USA
Name:	VETERANS ADMINISTRATION MEDICAL CENTER
Address:	130 W KINGSBRIDGE RD
Address 2:	Not reported
City,State,Zip:	BRONX, NY 10468
Zip 4:	Not reported
Location Address 1:	130 WEST KINGSBRIDGE ROAD
Location Address 2:	ROOM GC-100
Location City,State,Zip:	BRONX, NY 10468
Location Zip 4:	Not reported
Facility Status:	Not reported
Total Tanks:	Not reported
Code:	BP

Mailing:

Mailing Name:	VETERANS ADMINISTRATION MEDICAL CENTER
Mailing Contact:	VETERANS ADMINISTRATION MEDICAL CENTER
Mailing Address 1:	130 W KINGS BRIDGE RD
Mailing Address 2:	Not reported
Mailing City,State,Zip:	BRONX, NY 10468
Mailing Zip 4:	Not reported
Mailing Country:	USA
Mailing Phone:	2125841857

Manifest Data:

Document ID:	NYB7125381
Manifest Status:	Not reported
Trans1 State ID:	Not reported
Year:	1996
Trans2 State ID:	PD8070NY
Generator Ship Date:	12/04/1996
Trans1 Recv Date:	01/01/1900
Trans2 Recv Date:	12/04/1996
TSD Site Recv Date:	12/11/1996
Part A Recv Date:	Not reported
Part B Recv Date:	Not reported
Generator EPA ID:	NY3360007279
Trans1 EPA ID:	NYD049178296
Trans2 EPA ID:	NYD049178296
TSDF ID 1:	FLD980711071
TSDF ID 2:	Not reported
Manifest Tracking Number:	Not reported
Import Indicator:	Not reported
Export Indicator:	Not reported

130 WEST KINGSBRIDGE RD (Continued) **S102659892**

Discr Quantity Indicator:	Not reported
Discr Type Indicator:	Not reported
Discr Residue Indicator:	Not reported
Discr Partial Reject Indicator:	Not reported
Discr Full Reject Indicator:	Not reported
Manifest Ref Number:	Not reported
Alt Facility RCRA ID:	Not reported
Alt Facility Sign Date:	Not reported
MGMT Method Type Code:	Not reported
Waste Code 1:	IGNITABLE WASTE
Waste Code 2:	Not reported
Waste Code 3:	Not reported
Waste Code 4:	Not reported
Waste Code 5:	Not reported
Waste Code 6:	Not reported
Quantity:	00250
Units:	Pounds
Number of Containers:	001
Container Type:	Metal drums, barrels, kegs
Handling Method:	Burn
Specific Gravity:	01.00

Document ID:	NYB7123761
Manifest Status:	Not reported
Trans1 State ID:	PC4340NY
Year:	1996
Trans2 State ID:	Not reported
Generator Ship Date:	08/16/1996
Trans1 Recv Date:	08/16/1996
Trans2 Recv Date:	08/19/1996
TSD Site Recv Date:	08/20/1996
Part A Recv Date:	Not reported
Part B Recv Date:	Not reported
Generator EPA ID:	NY3360007279
Trans1 EPA ID:	NYD049178296
Trans2 EPA ID:	NYD049178296
TSDF ID 1:	FLD980711071
TSDF ID 2:	Not reported
Manifest Tracking Number:	Not reported
Import Indicator:	Not reported
Export Indicator:	Not reported
Discr Quantity Indicator:	Not reported
Discr Type Indicator:	Not reported
Discr Residue Indicator:	Not reported
Discr Partial Reject Indicator:	Not reported
Discr Full Reject Indicator:	Not reported
Manifest Ref Number:	Not reported
Alt Facility RCRA ID:	Not reported
Alt Facility Sign Date:	Not reported
MGMT Method Type Code:	Not reported
Waste Code 1:	THE FOLLOWING SPENT NONHALOGENATED SOLVENTS: TOLUENE, METHYL ETHYL KETONE, CARBON DISULFIDE, ISOBUTANOL, PYRIDINE, BENZENE, 2-ETHOXYETHANOL, AND 2-NITROPROPANE; ALL SPENT SOLVENT MIXTURES/BLENDS CONTAINING, BEFORE USE, A TOTAL OF TEN PERCENT OR MORE (BY VOLUME) OF ONE OR MORE OF THE ABOVE NONHALOGENATED SOLVENTS OR THOSE SOLVENTS LISTED IN F001, F002, OR F004; AND STILL BOTTOMS FROM THE RECOVERY OF THESE SPENT SOLVENTS AND SPENT SOLVENT MIXTURES.

130 WEST KINGSBRIDGE RD (Continued) **S102659892**

Waste Code 2:	Not reported
Waste Code 3:	Not reported
Waste Code 4:	Not reported
Waste Code 5:	Not reported
Waste Code 6:	Not reported
Quantity:	00400
Units:	Pounds
Number of Containers:	002
Container Type:	Metal drums, barrels, kegs
Handling Method:	Burn
Specific Gravity:	01.00

Document ID:	NYB5114709
Manifest Status:	Not reported
Trans1 State ID:	NYPD1011
Year:	1994
Trans2 State ID:	Not reported
Generator Ship Date:	09/22/1994
Trans1 Recv Date:	09/22/1994
Trans2 Recv Date:	Not reported
TSD Site Recv Date:	09/22/1994
Part A Recv Date:	Not reported
Part B Recv Date:	Not reported
Generator EPA ID:	NY3360007279
Trans1 EPA ID:	NYD077444263
Trans2 EPA ID:	Not reported
TSDF ID 1:	NYD077444263
TSDF ID 2:	Not reported
Manifest Tracking Number:	Not reported
Import Indicator:	Not reported
Export Indicator:	Not reported
Discr Quantity Indicator:	Not reported
Discr Type Indicator:	Not reported
Discr Residue Indicator:	Not reported
Discr Partial Reject Indicator:	Not reported
Discr Full Reject Indicator:	Not reported
Manifest Ref Number:	Not reported
Alt Facility RCRA ID:	Not reported
Alt Facility Sign Date:	Not reported
MGMT Method Type Code:	Not reported
Waste Code 1:	IGNITABLE WASTE
Waste Code 2:	Not reported
Waste Code 3:	Not reported
Waste Code 4:	Not reported
Waste Code 5:	Not reported
Waste Code 6:	Not reported
Quantity:	00700
Units:	Pounds
Number of Containers:	004
Container Type:	Metal drums, barrels, kegs
Handling Method:	Burn
Specific Gravity:	01.00
Waste Code 7:	PHENOL
Waste Code 8:	Not reported
Waste Code:	Not reported
Waste Code 10:	Not reported
Waste Code 11:	Not reported

130 WEST KINGSBRIDGE RD (Continued) **S102659892**

Quantity:	00090
Units:	Pounds
Number of Containers:	003
Container Type:	Fiberboard or plastic drums, barrels, kegs
Handling Method:	Burn
Specific Gravity:	01.00
Waste Code 12:	CORROSIVE WASTE
Waste Code 13:	Not reported
Waste Code 14:	Not reported
Waste Code 15:	Not reported
Waste Code 16:	Not reported
Quantity:	00040
Units:	Pounds
Number of Containers:	002
Container Type:	Fiberboard or plastic drums, barrels, kegs
Handling Method:	Treat
Specific Gravity:	01.00
Waste Code 17:	2H-1,3,2-OXAZAPHOSPHORIN-2-AMINE, N,N-BIS(2-CHLOROETHYL)TETRAHYDRO-, 2-OXIDE (OR) CYCLOPHOSPHAMIDE
Waste Code 18:	Not reported
Waste Code 19:	Not reported
Waste Code 20:	Not reported
Waste Code 21:	Not reported
Quantity:	00100
Units:	Pounds
Number of Containers:	001
Container Type:	Metal drums, barrels, kegs
Handling Method:	Burn
Specific Gravity:	01.00

Document ID:	NYB5115258
Manifest Status:	Not reported
Trans1 State ID:	NYPD1010
Year:	1994
Trans2 State ID:	Not reported
Generator Ship Date:	09/12/1994
Trans1 Recv Date:	09/12/1994
Trans2 Recv Date:	Not reported
TSD Site Recv Date:	09/12/1994
Part A Recv Date:	Not reported
Part B Recv Date:	Not reported
Generator EPA ID:	NY3360007279
Trans1 EPA ID:	NYD077444263
Trans2 EPA ID:	Not reported
TSDF ID 1:	NYD077444263
TSDF ID 2:	Not reported
Manifest Tracking Number:	Not reported
Import Indicator:	Not reported
Export Indicator:	Not reported
Discr Quantity Indicator:	Not reported
Discr Type Indicator:	Not reported
Discr Residue Indicator:	Not reported
Discr Partial Reject Indicator:	Not reported
Discr Full Reject Indicator:	Not reported
Manifest Ref Number:	Not reported
Alt Facility RCRA ID:	Not reported
Alt Facility Sign Date:	Not reported

130 WEST KINGSBRIDGE RD (Continued) **S102659892**

MGMT Method Type Code:	Not reported
Waste Code 1:	THE FOLLOWING SPENT NONHALOGENATED SOLVENTS: XYLENE, ACETONE, ETHYL ACETATE, ETHYL BENZENE, ETHYL ETHER, METHYL ISOBUTYL KETONE, N-BUTYL ALCOHOL, CYCLOHEXANONE, AND METHANOL; ALL SPENT SOLVENT MIXTURES/BLENDS CONTAINING, BEFORE USE, ONLY THE ABOVE SPENT NONHALOGENATED SOLVENTS; AND ALL SPENT SOLVENT MIXTURES/BLENDS CONTAINING, BEFORE USE, ONE OR MORE OF THE ABOVE NONHALOGENATED SOLVENTS, AND A TOTAL OF TEN PERCENT OR MORE (BY VOLUME) OF ONE OR MORE OF THOSE SOLVENTS LISTED IN F001, F002, F004, AND F005; AND STILL BOTTOMS FROM THE RECOVERY OF THESE SPENT SOLVENTS AND SPENT SOLVENT MIXTURES.
Waste Code 2:	Not reported
Waste Code 3:	Not reported
Waste Code 4:	Not reported
Waste Code 5:	Not reported
Waste Code 6:	Not reported
Quantity:	00055
Units:	Gallons (liquids only)
Number of Containers:	011
Container Type:	Metal drums, barrels, kegs
Handling Method:	Burn
Specific Gravity:	01.00

Document ID:	NYB8052021
Manifest Status:	Not reported
Trans1 State ID:	PD1011
Year:	1996
Trans2 State ID:	Not reported
Generator Ship Date:	11/20/1996
Trans1 Recv Date:	11/20/1996
Trans2 Recv Date:	Not reported
TSD Site Recv Date:	11/20/1996
Part A Recv Date:	Not reported
Part B Recv Date:	Not reported
Generator EPA ID:	NY3360007279
Trans1 EPA ID:	NYD077444263
Trans2 EPA ID:	Not reported
TSDF ID 1:	NYD077444263
TSDF ID 2:	Not reported
Manifest Tracking Number:	Not reported
Import Indicator:	Not reported
Export Indicator:	Not reported
Discr Quantity Indicator:	Not reported
Discr Type Indicator:	Not reported
Discr Residue Indicator:	Not reported
Discr Partial Reject Indicator:	Not reported
Discr Full Reject Indicator:	Not reported
Manifest Ref Number:	Not reported
Alt Facility RCRA ID:	Not reported
Alt Facility Sign Date:	Not reported
MGMT Method Type Code:	Not reported
Waste Code 1:	IGNITABLE WASTE
Waste Code 2:	Not reported
Waste Code 3:	Not reported
Waste Code 4:	Not reported
Waste Code 5:	Not reported
Waste Code 6:	Not reported

130 WEST KINGSBRIDGE RD (Continued) **S102659892**

Quantity:	00180
Units:	Gallons (liquids only)
Number of Containers:	030
Container Type:	Metal drums, barrels, kegs
Handling Method:	Burn
Specific Gravity:	01.00
Waste Code 7:	PHENOL
Waste Code 8:	Not reported
Waste Code:	Not reported
Waste Code 10:	Not reported
Waste Code 11:	Not reported
Quantity:	00050
Units:	Pounds
Number of Containers:	002
Container Type:	Fiberboard or plastic drums, barrels, kegs
Handling Method:	Burn
Specific Gravity:	01.00
Waste Code 12:	CORROSIVE WASTE
Waste Code 13:	Not reported
Waste Code 14:	Not reported
Waste Code 15:	Not reported
Waste Code 16:	Not reported
Quantity:	00002
Units:	Gallons (liquids only)
Number of Containers:	001
Container Type:	Fiberboard or plastic drums, barrels, kegs
Handling Method:	Treat
Specific Gravity:	01.00
Waste Code 17:	IGNITABLE WASTE
Waste Code 18:	Not reported
Waste Code 19:	Not reported
Waste Code 20:	Not reported
Waste Code 21:	Not reported
Quantity:	00005
Units:	Pounds
Number of Containers:	001
Container Type:	Fiberboard or plastic drums, barrels, kegs
Handling Method:	Burn
Specific Gravity:	01.00

Document ID:	NYB5117094
Manifest Status:	Not reported
Trans1 State ID:	PD1010
Year:	1994
Trans2 State ID:	Not reported
Generator Ship Date:	06/22/1994
Trans1 Recv Date:	06/22/1994
Trans2 Recv Date:	Not reported
TSD Site Recv Date:	06/22/1994
Part A Recv Date:	Not reported
Part B Recv Date:	Not reported
Generator EPA ID:	NY3360007279
Trans1 EPA ID:	NYD077444263
Trans2 EPA ID:	Not reported
TSDF ID 1:	NYD077444263
TSDF ID 2:	Not reported
Manifest Tracking Number:	Not reported

130 WEST KINGSBRIDGE RD (Continued) **S102659892**

Import Indicator:	Not reported
Export Indicator:	Not reported
Discr Quantity Indicator:	Not reported
Discr Type Indicator:	Not reported
Discr Residue Indicator:	Not reported
Discr Partial Reject Indicator:	Not reported
Discr Full Reject Indicator:	Not reported
Manifest Ref Number:	Not reported
Alt Facility RCRA ID:	Not reported
Alt Facility Sign Date:	Not reported
MGMT Method Type Code:	Not reported
Waste Code 1:	THE FOLLOWING SPENT NONHALOGENATED SOLVENTS: XYLENE, ACETONE, ETHYL ACETATE, ETHYL BENZENE, ETHYL ETHER, METHYL ISOBUTYL KETONE, N-BUTYL ALCOHOL, CYCLOHEXANONE, AND METHANOL; ALL SPENT SOLVENT MIXTURES/BLENDS CONTAINING, BEFORE USE, ONLY THE ABOVE SPENT NONHALOGENATED SOLVENTS; AND ALL SPENT SOLVENT MIXTURES/BLENDS CONTAINING, BEFORE USE, ONE OR MORE OF THE ABOVE NONHALOGENATED SOLVENTS, AND A TOTAL OF TEN PERCENT OR MORE (BY VOLUME) OF ONE OR MORE OF THOSE SOLVENTS LISTED IN F001, F002, F004, AND F005; AND STILL BOTTOMS FROM THE RECOVERY OF THESE SPENT SOLVENTS AND SPENT SOLVENT MIXTURES.
Waste Code 2:	Not reported
Waste Code 3:	Not reported
Waste Code 4:	Not reported
Waste Code 5:	Not reported
Waste Code 6:	Not reported
Quantity:	00035
Units:	Gallons (liquids only)
Number of Containers:	007
Container Type:	Metal drums, barrels, kegs
Handling Method:	Burn
Specific Gravity:	01.00
Waste Code 7:	REACTIVE WASTE
Waste Code 8:	Not reported
Waste Code:	Not reported
Waste Code 10:	Not reported
Waste Code 11:	Not reported
Quantity:	00055
Units:	Gallons (liquids only)
Number of Containers:	001
Container Type:	Fiberboard or plastic drums, barrels, kegs
Handling Method:	Burn
Specific Gravity:	01.00
Waste Code 12:	IGNITABLE WASTE
Waste Code 13:	Not reported
Waste Code 14:	Not reported
Waste Code 15:	Not reported
Waste Code 16:	Not reported
Quantity:	00005
Units:	Gallons (liquids only)
Number of Containers:	001
Container Type:	Fiberboard or plastic drums, barrels, kegs
Handling Method:	Burn
Specific Gravity:	01.00
Document ID:	NYB5117508
Manifest Status:	Not reported

130 WEST KINGSBRIDGE RD (Continued) **S102659892**

Trans1 State ID:	PD1011
Year:	1994
Trans2 State ID:	Not reported
Generator Ship Date:	07/11/1994
Trans1 Recv Date:	07/11/1994
Trans2 Recv Date:	Not reported
TSD Site Recv Date:	07/11/1994
Part A Recv Date:	Not reported
Part B Recv Date:	Not reported
Generator EPA ID:	NY3360007279
Trans1 EPA ID:	NYD077444263
Trans2 EPA ID:	Not reported
TSDF ID 1:	NYD077444263
TSDF ID 2:	Not reported
Manifest Tracking Number:	Not reported
Import Indicator:	Not reported
Export Indicator:	Not reported
Discr Quantity Indicator:	Not reported
Discr Type Indicator:	Not reported
Discr Residue Indicator:	Not reported
Discr Partial Reject Indicator:	Not reported
Discr Full Reject Indicator:	Not reported
Manifest Ref Number:	Not reported
Alt Facility RCRA ID:	Not reported
Alt Facility Sign Date:	Not reported
MGMT Method Type Code:	Not reported
Waste Code 1:	THE FOLLOWING SPENT NONHALOGENATED SOLVENTS: XYLENE, ACETONE, ETHYL ACETATE, ETHYL BENZENE, ETHYL ETHER, METHYL ISOBUTYL KETONE, N-BUTYL ALCOHOL, CYCLOHEXANONE, AND METHANOL; ALL SPENT SOLVENT MIXTURES/BLENDS CONTAINING, BEFORE USE, ONLY THE ABOVE SPENT NONHALOGENATED SOLVENTS; AND ALL SPENT SOLVENT MIXTURES/BLENDS CONTAINING, BEFORE USE, ONE OR MORE OF THE ABOVE NONHALOGENATED SOLVENTS, AND A TOTAL OF TEN PERCENT OR MORE (BY VOLUME) OF ONE OR MORE OF THOSE SOLVENTS LISTED IN F001, F002, F004, AND F005; AND STILL BOTTOMS FROM THE RECOVERY OF THESE SPENT SOLVENTS AND SPENT SOLVENT MIXTURES.
Waste Code 2:	Not reported
Waste Code 3:	Not reported
Waste Code 4:	Not reported
Waste Code 5:	Not reported
Waste Code 6:	Not reported
Quantity:	00040
Units:	Gallons (liquids only)
Number of Containers:	008
Container Type:	Metal drums, barrels, kegs
Handling Method:	Burn
Specific Gravity:	01.00

Document ID:	NJA2630912
Manifest Status:	Not reported
Trans1 State ID:	50060
Year:	1996
Trans2 State ID:	Not reported
Generator Ship Date:	09/03/1996
Trans1 Recv Date:	09/03/1996
Trans2 Recv Date:	Not reported
TSD Site Recv Date:	09/03/1996

130 WEST KINGSBRIDGE RD (Continued) **S102659892**

Part A Recv Date:	Not reported
Part B Recv Date:	Not reported
Generator EPA ID:	NY3360007279
Trans1 EPA ID:	NYD980761191
Trans2 EPA ID:	Not reported
TSDF ID 1:	NJD002200046
TSDF ID 2:	Not reported
Manifest Tracking Number:	Not reported
Import Indicator:	Not reported
Export Indicator:	Not reported
Discr Quantity Indicator:	Not reported
Discr Type Indicator:	Not reported
Discr Residue Indicator:	Not reported
Discr Partial Reject Indicator:	Not reported
Discr Full Reject Indicator:	Not reported
Manifest Ref Number:	Not reported
Alt Facility RCRA ID:	Not reported
Alt Facility Sign Date:	Not reported
MGMT Method Type Code:	Not reported
Waste Code 1:	IGNITABLE WASTE
Waste Code 2:	Not reported
Waste Code 3:	Not reported
Waste Code 4:	Not reported
Waste Code 5:	Not reported
Waste Code 6:	Not reported
Quantity:	00110
Units:	Gallons (liquids only)
Number of Containers:	002
Container Type:	Metal drums, barrels, kegs
Handling Method:	Burn
Specific Gravity:	01.00

Document ID:	NJA5230937
Manifest Status:	Not reported
Trans1 State ID:	10376
Year:	2005
Trans2 State ID:	Not reported
Generator Ship Date:	08/10/2005
Trans1 Recv Date:	08/10/2005
Trans2 Recv Date:	Not reported
TSD Site Recv Date:	08/17/2005
Part A Recv Date:	Not reported
Part B Recv Date:	Not reported
Generator EPA ID:	NY3360007279
Trans1 EPA ID:	NJD003812047
Trans2 EPA ID:	Not reported
TSDF ID 1:	NJD002200046
TSDF ID 2:	Not reported
Manifest Tracking Number:	Not reported
Import Indicator:	Not reported
Export Indicator:	Not reported
Discr Quantity Indicator:	Not reported
Discr Type Indicator:	Not reported
Discr Residue Indicator:	Not reported
Discr Partial Reject Indicator:	Not reported
Discr Full Reject Indicator:	Not reported
Manifest Ref Number:	Not reported

130 WEST KINGSBRIDGE RD (Continued) **S102659892**

Alt Facility RCRA ID:	Not reported
Alt Facility Sign Date:	Not reported
MGMT Method Type Code:	Not reported
Waste Code 1:	CORROSIVE WASTE
Waste Code 2:	Not reported
Waste Code 3:	Not reported
Waste Code 4:	Not reported
Waste Code 5:	Not reported
Waste Code 6:	Not reported
Quantity:	00080
Units:	Pounds
Number of Containers:	001
Container Type:	Fiberboard or plastic drums, barrels, kegs
Handling Method:	Treat
Specific Gravity:	01.00
Waste Code 7:	CORROSIVE WASTE
Waste Code 8:	Not reported
Waste Code:	Not reported
Waste Code 10:	Not reported
Waste Code 11:	Not reported
Quantity:	00120
Units:	Pounds
Number of Containers:	001
Container Type:	Fiberboard or plastic drums, barrels, kegs
Handling Method:	Treat
Specific Gravity:	01.00
Waste Code 12:	FORMALDEHYDE
Waste Code 13:	Not reported
Waste Code 14:	Not reported
Waste Code 15:	Not reported
Waste Code 16:	Not reported
Quantity:	00160
Units:	Pounds
Number of Containers:	002
Container Type:	Metal drums, barrels, kegs
Handling Method:	Burn
Specific Gravity:	01.00
Waste Code 17:	THE FOLLOWING SPENT NONHALOGENATED SOLVENTS: XYLENE, ACETONE, ETHYL ACETATE, ETHYL BENZENE, ETHYL ETHER, METHYL ISOBUTYL KETONE, N-BUTYL ALCOHOL, CYCLOHEXANONE, AND METHANOL; ALL SPENT SOLVENT MIXTURES/BLENDS CONTAINING, BEFORE USE, ONLY THE ABOVE SPENT NONHALOGENATED SOLVENTS; AND ALL SPENT SOLVENT MIXTURES/BLENDS CONTAINING, BEFORE USE, ONE OR MORE OF THE ABOVE NONHALOGENATED SOLVENTS, AND A TOTAL OF TEN PERCENT OR MORE (BY VOLUME) OF ONE OR MORE OF THOSE SOLVENTS LISTED IN F001, F002, F004, AND F005; AND STILL BOTTOMS FROM THE RECOVERY OF THESE SPENT SOLVENTS AND SPENT SOLVENT MIXTURES.
Waste Code 18:	Not reported
Waste Code 19:	Not reported
Waste Code 20:	Not reported
Waste Code 21:	Not reported
Quantity:	00160
Units:	Pounds
Number of Containers:	002
Container Type:	Metal drums, barrels, kegs
Handling Method:	Burn
Specific Gravity:	01.00

130 WEST KINGSBRIDGE RD (Continued) **S102659892**

Document ID:	NJA5230939
Manifest Status:	Not reported
Trans1 State ID:	10376
Year:	2005
Trans2 State ID:	Not reported
Generator Ship Date:	08/10/2005
Trans1 Recv Date:	08/10/2005
Trans2 Recv Date:	Not reported
TSD Site Recv Date:	08/17/2005
Part A Recv Date:	Not reported
Part B Recv Date:	Not reported
Generator EPA ID:	NY3360007279
Trans1 EPA ID:	NJD003812047
Trans2 EPA ID:	Not reported
TSDF ID 1:	NJD002200046
TSDF ID 2:	Not reported
Manifest Tracking Number:	Not reported
Import Indicator:	Not reported
Export Indicator:	Not reported
Discr Quantity Indicator:	Not reported
Discr Type Indicator:	Not reported
Discr Residue Indicator:	Not reported
Discr Partial Reject Indicator:	Not reported
Discr Full Reject Indicator:	Not reported
Manifest Ref Number:	Not reported
Alt Facility RCRA ID:	Not reported
Alt Facility Sign Date:	Not reported
MGMT Method Type Code:	Not reported
Waste Code 1:	AZIRINO [2',3':3,4]PYRROLO[1,2-A]INDOLE-4,7-DIONE, 6-AMINO-8-[[(AMINOCARBONYL)OXY]METHYL]-1,1A,2,8,8A,8B-HEXAHYDRO-8A-METHOXY-5-METHYL-, [1AS-(1AALPHA, 8BETA, 8AALPHA, 8BALPHA)]- (OR) MITOMYCIN C
Waste Code 2:	Not reported
Waste Code 3:	Not reported
Waste Code 4:	Not reported
Waste Code 5:	Not reported
Waste Code 6:	Not reported
Quantity:	00100
Units:	Pounds
Number of Containers:	002
Container Type:	Metal drums, barrels, kegs
Handling Method:	Burn
Specific Gravity:	01.00
Waste Code 7:	IGNITABLE WASTE
Waste Code 8:	Not reported
Waste Code:	Not reported
Waste Code 10:	Not reported
Waste Code 11:	Not reported
Quantity:	00150
Units:	Pounds
Number of Containers:	002
Container Type:	Metal drums, barrels, kegs
Handling Method:	Burn
Specific Gravity:	01.00
Waste Code 12:	IGNITABLE WASTE
Waste Code 13:	Not reported
Waste Code 14:	Not reported

130 WEST KINGSBRIDGE RD (Continued) **S102659892**

Waste Code 15:	Not reported
Waste Code 16:	Not reported
Quantity:	00080
Units:	Pounds
Number of Containers:	001
Container Type:	Metal drums, barrels, kegs
Handling Method:	Burn
Specific Gravity:	01.00
Waste Code 17:	CORROSIVE WASTE
Waste Code 18:	Not reported
Waste Code 19:	Not reported
Waste Code 20:	Not reported
Waste Code 21:	Not reported
Quantity:	00005
Units:	Pounds
Number of Containers:	001
Container Type:	Fiberboard or plastic drums, barrels, kegs
Handling Method:	Recycle
Specific Gravity:	01.00

Document ID:	NJA5230940
Manifest Status:	Not reported
Trans1 State ID:	10376
Year:	2005
Trans2 State ID:	Not reported
Generator Ship Date:	08/12/2005
Trans1 Recv Date:	08/12/2005
Trans2 Recv Date:	Not reported
TSD Site Recv Date:	08/17/2005
Part A Recv Date:	Not reported
Part B Recv Date:	Not reported
Generator EPA ID:	NY3360007279
Trans1 EPA ID:	NJD003812047
Trans2 EPA ID:	Not reported
TSDF ID 1:	NJD002200046
TSDF ID 2:	Not reported
Manifest Tracking Number:	Not reported
Import Indicator:	Not reported
Export Indicator:	Not reported
Discr Quantity Indicator:	Not reported
Discr Type Indicator:	Not reported
Discr Residue Indicator:	Not reported
Discr Partial Reject Indicator:	Not reported
Discr Full Reject Indicator:	Not reported
Manifest Ref Number:	Not reported
Alt Facility RCRA ID:	Not reported
Alt Facility Sign Date:	Not reported
MGMT Method Type Code:	Not reported
Waste Code 1:	REACTIVE WASTE
Waste Code 2:	Not reported
Waste Code 3:	Not reported
Waste Code 4:	Not reported
Waste Code 5:	Not reported
Waste Code 6:	Not reported
Quantity:	00001
Units:	Pounds
Number of Containers:	001

130 WEST KINGSBRIDGE RD (Continued) **S102659892**

Container Type:	Fiber or plastic boxes, cartons, cases
Handling Method:	Burn
Specific Gravity:	01.00
Waste Code 7:	REACTIVE WASTE
Waste Code 8:	Not reported
Waste Code:	Not reported
Waste Code 10:	Not reported
Waste Code 11:	Not reported
Quantity:	00001
Units:	Pounds
Number of Containers:	001
Container Type:	Fiberboard or plastic drums, barrels, kegs
Handling Method:	Burn
Specific Gravity:	01.00
Waste Code 12:	CORROSIVE WASTE
Waste Code 13:	Not reported
Waste Code 14:	Not reported
Waste Code 15:	Not reported
Waste Code 16:	Not reported
Quantity:	00001
Units:	Pounds
Number of Containers:	001
Container Type:	Fiberboard or plastic drums, barrels, kegs
Handling Method:	Burn
Specific Gravity:	01.00

Click this hyperlink while viewing on your computer to access
826 additional NY MANIFEST: record(s) in the EDR Site Report.

AL277 **130 WEST KINGSBRIDGE AVE.** **NY Spills** **S102147931**
West **130 WEST KINGSRIDGE AVE.** **N/A**
1/8-1/4 **BRONX, NY**
0.185 mi.
979 ft. **Site 6 of 13 in cluster AL**

Relative:
Higher

Actual:
159 ft.

SPILLS:

Name:	130 WEST KINGSBRIDGE AVE.
Address:	130 WEST KINGSRIDGE AVE.
City,State,Zip:	BRONX, NY
Spill Number/Closed Date:	9314587 / 1994-03-14
Facility ID:	9314587
Facility Type:	ER
DER Facility ID:	165252
Site ID:	198569
DEC Region:	2
Spill Cause:	Human Error
Spill Class:	C4
SWIS:	0301
Spill Date:	1994-03-14
Investigator:	CAMMISA
Referred To:	Not reported
Reported to Dept:	1994-03-14
CID:	Not reported
Water Affected:	Not reported
Spill Source:	Institutional, Educational, Gov., Other
Spill Notifier:	Other
Cleanup Ceased:	1994-03-14

130 WEST KINGSBRIDGE AVE. (Continued) **S102147931**

Cleanup Meets Std:	True
Last Inspection:	Not reported
Recommended Penalty:	False
UST Trust:	False
Remediation Phase:	0
Date Entered In Computer:	1994-03-21
Spill Record Last Update:	2003-11-10
Spiller Name:	Not reported
Spiller Company:	Not reported
Spiller Address:	Not reported
Spiller Company:	001
Contact Name:	Not reported
Latitude:	40.8689470
Longitude:	-73.9030020
DEC Memo:	Not reported
Remarks:	TOOK WRONG READING - CONTAINED ON PAVEMENT - SPILLER TO CLEAN UP & CASTLE TO FOLLOW UP.

All Materials:

Site ID:	198569
Operable Unit ID:	992859
Operable Unit:	01
Material ID:	386378
Material Code:	0066A
Material Name:	unknown petroleum
Case No.:	Not reported
Material FA:	Petroleum
Quantity:	-10.00
Units:	G
Recovered:	.00
Resource Affected:	Soil
Oxygenate:	Not reported

AL278 **BRONX VA MEDICAL CENTER** **RCRA-SQG** **1016181715**
West **130 W.KINGSBRIDGE RD** **ICIS** **NY3360007279**
1/8-1/4 **BRONX, NY 10468** **DOCKET HWC**
0.185 mi. **E MANIFEST**
979 ft. **Site 7 of 13 in cluster AL**

Relative: **Higher**
Actual: **159 ft.**

RCRA Listings:

Date Form Received by Agency:	20180213
Handler Name:	James J Peters Va Medical Center
Handler Address:	W Kingsbridge Rd Room Gc-100
Handler City,State,Zip:	BRONX, NY 10468
EPA ID:	NY3360007279
Contact Name:	CYNTHIA PADIN
Contact Address:	W KINGSBRIDGE RD ROOM GC-100
Contact City,State,Zip:	BRONX, NY 10468
Contact Telephone:	718-584-9000 x5659
Contact Fax:	718-741-4614
Contact Email:	CYNTHIA.PADIN@VA.GOV
Contact Title:	GEMS COORDINATOR IH
EPA Region:	02
Land Type:	Federal
Federal Waste Generator Description:	Small Quantity Generator
Non-Notifier:	Not reported
Biennial Report Cycle:	Not reported

BRONX VA MEDICAL CENTER (Continued) **1016181715**

Accessibility:	Not reported
Active Site Indicator:	Handler Activities
State District Owner:	Ny
State District:	NYSDEC R2
Mailing Address:	W KINGSBRIDGE RD ROOM GC-100
Mailing City,State,Zip:	BRONX, NY 10468
Owner Name:	James J Peters Va Medical Center
Owner Type:	Federal
Operator Name:	Cynthia Padin
Operator Type:	Federal
Short-Term Generator Activity:	No
Importer Activity:	No
Mixed Waste Generator:	No
Transporter Activity:	No
Transfer Facility Activity:	No
Recycler Activity with Storage:	No
Small Quantity On-Site Burner Exemption:	No
Smelting Melting and Refining Furnace Exemption:	No
Underground Injection Control:	No
Off-Site Waste Receipt:	No
Universal Waste Indicator:	No
Universal Waste Destination Facility:	No
Federal Universal Waste:	No
Active Site State-Reg Handler:	---
Federal Facility Indicator:	The land is federally-owned, The site is federally-owned, The site is federally-operated
Hazardous Secondary Material Indicator:	N
Sub-Part K Indicator:	Not reported
2018 GPRA Permit Baseline:	Not on the Baseline
2018 GPRA Renewals Baseline:	Not on the Baseline
202 GPRA Corrective Action Baseline:	No
Subject to Corrective Action Universe:	No
Non-TSDFs Where RCRA CA has Been Imposed Universe:	No
Corrective Action Priority Ranking:	No NCAPS ranking
Environmental Control Indicator:	No
Institutional Control Indicator:	No
Human Exposure Controls Indicator:	Not reported
Groundwater Controls Indicator:	Not reported
Significant Non-Complier Universe:	No
Unaddressed Significant Non-Complier Universe:	No
Addressed Significant Non-Complier Universe:	No
Significant Non-Complier With a Compliance Schedule Universe:	No
Financial Assurance Required:	Not reported
Handler Date of Last Change:	20180214
Recognized Trader-Importer:	No
Recognized Trader-Exporter:	No
Importer of Spent Lead Acid Batteries:	No
Exporter of Spent Lead Acid Batteries:	No
Recycler Activity Without Storage:	No
Manifest Broker:	No
Sub-Part P Indicator:	No

Biennial: List of Years
Year: 2013

Click Here for Biennial Reporting System Data:

BRONX VA MEDICAL CENTER (Continued) **1016181715**

Hazardous Waste Summary:

Waste Code:	D001
Waste Description:	Ignitable Waste
Waste Code:	D002
Waste Description:	Corrosive Waste
Waste Code:	D003
Waste Description:	Reactive Waste
Waste Code:	D004
Waste Description:	Arsenic
Waste Code:	D006
Waste Description:	Cadmium
Waste Code:	D007
Waste Description:	Chromium
Waste Code:	D008
Waste Description:	Lead
Waste Code:	D009
Waste Description:	Mercury
Waste Code:	D011
Waste Description:	Silver
Waste Code:	D018
Waste Description:	Benzene
Waste Code:	D022
Waste Description:	Chloroform
Waste Code:	D024
Waste Description:	M-Cresol
Waste Code:	D039
Waste Description:	Tetrachloroethylene
Waste Code:	F003
Waste Description:	The Following Spent Nonhalogenated Solvents: Xylene, Acetone, Ethyl Acetate, Ethyl Benzene, Ethyl Ether, Methyl Isobutyl Ketone, N-Butyl Alcohol, Cyclohexanone, And Methanol; All Spent Solvent Mixtures/Blends Containing, Before Use, Only The Above Spent Nonhalogenated Solvents; And All Spent Solvent Mixtures/Blends Containing, Before Use, One Or More Of The Above Nonhalogenated Solvents, And A Total Of Ten Percent Or More (By Volume) Of One Or More Of Those Solvents Listed In F001, F002, F004, And F005; And Still Bottoms From The Recovery Of These Spent Solvents And Spent Solvent Mixtures.
Waste Code:	F005
Waste Description:	The Following Spent Nonhalogenated Solvents: Toluene, Methyl Ethyl Ketone, Carbon Disulfide, Isobutanol, Pyridine, Benzene, 2-Ethoxyethanol, And 2-Nitropropane; All Spent Solvent Mixtures/Blends Containing, Before Use, A Total Of Ten Percent Or More (By Volume) Of

BRONX VA MEDICAL CENTER (Continued) **1016181715**

One Or More Of The Above Nonhalogenated Solvents Or Those Solvents Listed In F001, F002, Or F004; And Still Bottoms From The Recovery Of These Spent Solvents And Spent Solvent Mixtures.

Waste Code: P001
Waste Description: 2h-1-Benzopyran-2-One, 4-Hydroxy-3-(3-Oxo-1-Phenylbutyl)-, & Salts, When Present At Concentrations Greater Than 0.3% (Or) Warfarin, & Salts, When Present At Concentrations Greater Than 0.3%

Waste Code: P012
Waste Description: Arsenic Oxide As2o3 (Or) Arsenic Trioxide

Waste Code: P030
Waste Description: Cyanides (Soluble Cyanide Salts), Not Otherwise Specified

Waste Code: P042
Waste Description: 1,2-Benzenediol, 4-[1-Hydroxy-2-(Methylamino)Ethyl]-, (R)- (Or) Epinephrine

Waste Code: P075
Waste Description: Nicotine, & Salts (Or) Pyridine, 3-(1-Methyl-2-Pyrrolidinyl)-,(S)-, & Salts

Waste Code: P098
Waste Description: Potassium Cyanide (Or) Potassium Cyanide K(Cn)

Waste Code: P105
Waste Description: Sodium Azide

Waste Code: P106
Waste Description: Sodium Cyanide (Or) Sodium Cyanide Na(Cn)

Waste Code: P204
Waste Description: Physostigmine (Or) Pyrrolo[2,3-B]Indol-5-Ol, 1,2,3,3a,8,8a-Hexahydro-1,3a,8-Trimethyl-Methylcarbamate (Ester), (3as-Cis)-

Waste Code: U002
Waste Description: 2-Propanone (I) (Or) Acetone (I)

Waste Code: U003
Waste Description: Acetonitrile (I,T)

Waste Code: U007
Waste Description: 2-Propenamide (Or) Acrylamide

Waste Code: U010
Waste Description: Azirino [2',3':3,4]Pyrrolo[1,2-A]Indole-4,7-Dione, 6-Amino-8-[[(Aminocarbonyl)Oxy]Methyl]-1,1a,2,8,8a,8b-Hexahydro-8a-Methoxy-5-Methyl-, [1as-(1aalpha, 8beta, 8aalpha, 8balpha)]- (Or) Mitomycin C

Waste Code: U019
Waste Description: Benzene (I,T)

Waste Code: U031
Waste Description: 1-Butanol (I) (Or) N-Butyl Alcohol (I)

BRONX VA MEDICAL CENTER (Continued) **1016181715**

Waste Code: U035
Waste Description: Benzenebutanoic Acid, 4-[Bis(2-Chloroethyl)Amino]- (Or) Chlorambucil

Waste Code: U044
Waste Description: Chloroform (Or) Methane, Trichloro-

Waste Code: U058
Waste Description: 2h-1,3,2-Oxazaphosphorin-2-Amine, N,N-Bis(2-Chloroethyl)Tetrahydro-, 2-Oxide (Or) Cyclophosphamide

Waste Code: U080
Waste Description: Methane, Dichloro- (Or) Methylene Chloride

Waste Code: U108
Waste Description: 1,4-Diethyleneoxide (Or) 1,4-Dioxane

Waste Code: U112
Waste Description: Acetic Acid, Ethyl Ester (I) (Or) Ethyl Acetate (I)

Waste Code: U117
Waste Description: Ethane, 1,1'-Oxybis-(I) (Or) Ethyl Ether (I)

Waste Code: U122
Waste Description: Formaldehyde

Waste Code: U123
Waste Description: Formic Acid (C,T)

Waste Code: U147
Waste Description: 2,5-Furandione (Or) Maleic Anhydride

Waste Code: U154
Waste Description: Methanol (I) (Or) Methyl Alcohol (I)

Waste Code: U155
Waste Description: 1,2-Ethanediamine, N,N-Dimethyl-N'-2-Pyridinyl-N'-(2-Thienylmethyl)- (Or) Methapyrilene

Waste Code: U162
Waste Description: 2-Propenoic Acid, 2-Methyl-, Methyl Ester (I,T) (Or) Methyl Methacrylate (I,T)

Waste Code: U188
Waste Description: Phenol

Waste Code: U220
Waste Description: Benzene, Methyl- (Or) Toluene

Waste Code: U236
Waste Description: 2,7-Naphthalenedisulfonic Acid,3,3'-[(3,3'-Dimethyl[1,1'-Biphenyl]-4,4'-Diyl)Bis(Azo)Bis[5-Amino -4-Hydroxy]-, Tetrasodium Salt (Or) Trypan Blue

Waste Code: U239
Waste Description: Benzene, Dimethyl- (I,T) (Or) Xylene (I)

BRONX VA MEDICAL CENTER (Continued) **1016181715**

Handler - Owner Operator:

Owner/Operator Indicator:	Owner
Owner/Operator Name: US GOVERNMENT	
Legal Status:	Federal
Date Became Current:	Not reported
Date Ended Current:	Not reported
Owner/Operator Address:	NOT REQUIRED
Owner/Operator City,State,Zip:	NOT REQUIRED, WY 99999
Owner/Operator Telephone:	212-555-1212
Owner/Operator Telephone Ext:	Not reported
Owner/Operator Fax:	Not reported
Owner/Operator Email:	Not reported

Owner/Operator Indicator:	Owner
Owner/Operator Name: US GOVERNMENT	
Legal Status:	Federal
Date Became Current:	Not reported
Date Ended Current:	Not reported
Owner/Operator Address:	NOT REQUIRED
Owner/Operator City,State,Zip:	NOT REQUIRED, WY 99999
Owner/Operator Telephone:	212-555-1212
Owner/Operator Telephone Ext:	Not reported
Owner/Operator Fax:	Not reported
Owner/Operator Email:	Not reported

Owner/Operator Indicator:	Operator
Owner/Operator Name: JAMES J PETERS VA MEDICAL CENTER	
Legal Status:	Federal
Date Became Current:	19810101
Date Ended Current:	Not reported
Owner/Operator Address:	130 WEST KINGSBRIDGE ROAD
Owner/Operator City,State,Zip:	BRONX, NY 10468
Owner/Operator Telephone:	Not reported
Owner/Operator Telephone Ext:	Not reported
Owner/Operator Fax:	Not reported
Owner/Operator Email:	Not reported

Owner/Operator Indicator:	Owner
Owner/Operator Name: JAMES J PETERS VA MEDICAL CENTER	
Legal Status:	Federal
Date Became Current:	19810101
Date Ended Current:	Not reported
Owner/Operator Address:	130 WEST KINGSBRIDGE RD ROOM GC-100
Owner/Operator City,State,Zip:	BRONX, NY 10468
Owner/Operator Telephone:	718-584-9000
Owner/Operator Telephone Ext:	5659
Owner/Operator Fax:	718-741-4614
Owner/Operator Email:	CYNTHIA.PADIN@VA.GOV

Owner/Operator Indicator:	Operator
Owner/Operator Name: CYNTHIA PADIN	
Legal Status:	Federal
Date Became Current:	20170905
Date Ended Current:	Not reported
Owner/Operator Address:	130 W KINGSBRIDGE RD ROOM GC-100
Owner/Operator City,State,Zip:	BRONX, NY 10468
Owner/Operator Telephone:	718-584-9000

BRONX VA MEDICAL CENTER (Continued) **1016181715**

Owner/Operator Telephone Ext: 5659
Owner/Operator Fax: 718-741-4614
Owner/Operator Email: CYNTHIA.PADIN@VA.GOV

Owner/Operator Indicator: Owner
Owner/Operator Name: JAMES J PETERS VA MEDICAL CENTER
Legal Status: Federal
Date Became Current: 19810101
Date Ended Current: Not reported
Owner/Operator Address: 130 WEST KINGSBRIDGE ROAD
Owner/Operator City,State,Zip: BRONX, NY 10468
Owner/Operator Telephone: 718-584-9000
Owner/Operator Telephone Ext: Not reported
Owner/Operator Fax: Not reported
Owner/Operator Email: Not reported

Owner/Operator Indicator: Operator
Owner/Operator Name: US GOVERNMENT
Legal Status: Federal
Date Became Current: Not reported
Date Ended Current: Not reported
Owner/Operator Address: NOT REQUIRED
Owner/Operator City,State,Zip: NOT REQUIRED, WY 99999
Owner/Operator Telephone: 212-555-1212
Owner/Operator Telephone Ext: Not reported
Owner/Operator Fax: Not reported
Owner/Operator Email: Not reported

Historic Generators:
Receive Date: 20140306
Handler Name: JAMES J PETERS VA MEDICAL CENTER
Federal Waste Generator Description: Large Quantity Generator
State District Owner: Ny
Large Quantity Handler of Universal Waste: No
Recognized Trader Importer: No
Recognized Trader Exporter: No
Spent Lead Acid Battery Importer: No
Spent Lead Acid Battery Exporter: No
Current Record: No
Non Storage Recycler Activity: Not reported
Electronic Manifest Broker: Not reported

Receive Date: 19990714
Handler Name: VETERANS ADMINISTRATION MEDICAL CENTER
Federal Waste Generator Description: Small Quantity Generator
State District Owner: Ny
Large Quantity Handler of Universal Waste: No
Recognized Trader Importer: No
Recognized Trader Exporter: No
Spent Lead Acid Battery Importer: No
Spent Lead Acid Battery Exporter: No
Current Record: No
Non Storage Recycler Activity: Not reported
Electronic Manifest Broker: Not reported

Receive Date: 20060101
Handler Name: VETERANS ADMINISTRATION MEDICAL CENTER

BRONX VA MEDICAL CENTER (Continued) **1016181715**

Federal Waste Generator Description: Small Quantity Generator
State District Owner: Ny
Large Quantity Handler of Universal Waste: No
Recognized Trader Importer: No
Recognized Trader Exporter: No
Spent Lead Acid Battery Importer: No
Spent Lead Acid Battery Exporter: No
Current Record: No
Non Storage Recycler Activity: Not reported
Electronic Manifest Broker: Not reported

Receive Date: 20070101
Handler Name: VETERANS ADMINISTRATION MEDICAL CENTER
Federal Waste Generator Description: Small Quantity Generator
State District Owner: Ny
Large Quantity Handler of Universal Waste: No
Recognized Trader Importer: No
Recognized Trader Exporter: No
Spent Lead Acid Battery Importer: No
Spent Lead Acid Battery Exporter: No
Current Record: No
Non Storage Recycler Activity: Not reported
Electronic Manifest Broker: Not reported

Receive Date: 19800808
Handler Name: VETERANS ADMINISTRATION MEDICAL CENTER
Federal Waste Generator Description: Large Quantity Generator
State District Owner: Ny
Large Quantity Handler of Universal Waste: No
Recognized Trader Importer: No
Recognized Trader Exporter: No
Spent Lead Acid Battery Importer: No
Spent Lead Acid Battery Exporter: No
Current Record: No
Non Storage Recycler Activity: Not reported
Electronic Manifest Broker: Not reported

Receive Date: 20180213
Handler Name: JAMES J PETERS VA MEDICAL CENTER
Federal Waste Generator Description: Small Quantity Generator
State District Owner: Ny
Large Quantity Handler of Universal Waste: No
Recognized Trader Importer: No
Recognized Trader Exporter: No
Spent Lead Acid Battery Importer: No
Spent Lead Acid Battery Exporter: No
Current Record: Yes
Non Storage Recycler Activity: No
Electronic Manifest Broker: No

Receive Date: 19920227
Handler Name: VETERANS ADM
Federal Waste Generator Description: Large Quantity Generator
State District Owner: Ny
Large Quantity Handler of Universal Waste: No
Recognized Trader Importer: No
Recognized Trader Exporter: No

BRONX VA MEDICAL CENTER (Continued) **1016181715**

Spent Lead Acid Battery Importer: No
Spent Lead Acid Battery Exporter: No
Current Record: No
Non Storage Recycler Activity: Not reported
Electronic Manifest Broker: Not reported

Receive Date: 20010101
Handler Name: DEPARTMENT OF VETERANS AFFAIRS
Federal Waste Generator Description: Large Quantity Generator
State District Owner: Ny
Large Quantity Handler of Universal Waste: No
Recognized Trader Importer: No
Recognized Trader Exporter: No
Spent Lead Acid Battery Importer: No
Spent Lead Acid Battery Exporter: No
Current Record: No
Non Storage Recycler Activity: Not reported
Electronic Manifest Broker: Not reported

List of NAICS Codes and Descriptions:
NAICS Code: 62211
NAICS Description: GENERAL MEDICAL AND SURGICAL HOSPITALS

Has the Facility Received Notices of Violations:
Found Violation: Yes
Agency Which Determined Violation: EPA
Violation Short Description: Listing - Criteria
Date Violation was Determined: 20160510
Actual Return to Compliance Date: 20190326
Return to Compliance Qualifier: Documented
Violation Responsible Agency: EPA
Scheduled Compliance Date: Not reported
Enforcement Identifier: 001
Date of Enforcement Action: 20190326
Enforcement Responsible Agency: EPA
Enforcement Docket Number: 02-2019-7101
Enforcement Attorney: R2AC
Corrective Action Component: No
Appeal Initiated Date: Not reported
Appeal Resolution Date: Not reported
Disposition Status Date: Not reported
Disposition Status: Not reported
Disposition Status Description: Not reported
Consent/Final Order Sequence Number: Not reported
Consent/Final Order Respondent Name: Not reported
Consent/Final Order Lead Agency: Not reported
Enforcement Type: INITIAL 3008(A) COMPLIANCE
Enforcement Responsible Person: R2JCS
Enforcement Responsible Sub-Organization: CAPSB
SEP Sequence Number: Not reported
SEP Expenditure Amount: Not reported
SEP Scheduled Completion Date: Not reported
SEP Actual Date: Not reported
SEP Defaulted Date: Not reported
SEP Type: Not reported
SEP Type Description: Not reported

BRONX VA MEDICAL CENTER (Continued) **1016181715**

Proposed Amount: Not reported
Final Monetary Amount: Not reported
Paid Amount: Not reported
Final Count: Not reported
Final Amount: Not reported

Found Violation: Yes
Agency Which Determined Violation: State
Violation Short Description: State Statute or Regulation
Date Violation was Determined: 20091021
Actual Return to Compliance Date: 20091216
Return to Compliance Qualifier: Documented
Violation Responsible Agency: State
Scheduled Compliance Date: Not reported
Enforcement Identifier: 001
Date of Enforcement Action: 20091109
Enforcement Responsible Agency: State
Enforcement Docket Number: Not reported
Enforcement Attorney: Not reported
Corrective Action Component: No
Appeal Initiated Date: Not reported
Appeal Resolution Date: Not reported
Disposition Status Date: 20100407
Disposition Status: AS
Disposition Status Description: ACTION SATISFIED (CASE CLOSED)
Consent/Final Order Sequence Number:Not reported
Consent/Final Order Respondent Name: Not reported
Consent/Final Order Lead Agency: Not reported
Enforcement Type: WRITTEN INFORMAL
Enforcement Responsible Person: NYHHN
Enforcement Responsible Sub-Organization: R2
SEP Sequence Number: Not reported
SEP Expenditure Amount: Not reported
SEP Scheduled Completion Date: Not reported
SEP Actual Date: Not reported
SEP Defaulted Date: Not reported
SEP Type: Not reported
SEP Type Description: Not reported
Proposed Amount: Not reported
Final Monetary Amount: Not reported
Paid Amount: Not reported
Final Count: Not reported
Final Amount: Not reported

Found Violation: Yes
Agency Which Determined Violation: State
Violation Short Description: Generators - General
Date Violation was Determined: 19920706
Actual Return to Compliance Date: 19920904
Return to Compliance Qualifier: Observed
Violation Responsible Agency: State
Scheduled Compliance Date: 19920831
Enforcement Identifier: 000
Date of Enforcement Action: 19920706
Enforcement Responsible Agency: State
Enforcement Docket Number: Not reported
Enforcement Attorney: Not reported

BRONX VA MEDICAL CENTER (Continued) **1016181715**

Corrective Action Component: No
Appeal Initiated Date: Not reported
Appeal Resolution Date: Not reported
Disposition Status Date: Not reported
Disposition Status: Not reported
Disposition Status Description: Not reported
Consent/Final Order Sequence Number: Not reported
Consent/Final Order Respondent Name: Not reported
Consent/Final Order Lead Agency: Not reported
Enforcement Type: WRITTEN INFORMAL
Enforcement Responsible Person: NYADS
Enforcement Responsible Sub-Organization: R2
SEP Sequence Number: Not reported
SEP Expenditure Amount: Not reported
SEP Scheduled Completion Date: Not reported
SEP Actual Date: Not reported
SEP Defaulted Date: Not reported
SEP Type: Not reported
SEP Type Description: Not reported
Proposed Amount: Not reported
Final Monetary Amount: Not reported
Paid Amount: Not reported
Final Count: Not reported
Final Amount: Not reported

Found Violation: Yes
Agency Which Determined Violation: State
Violation Short Description: Generators - Pre-transport
Date Violation was Determined: 20091021
Actual Return to Compliance Date: 20091216
Return to Compliance Qualifier: Documented
Violation Responsible Agency: State
Scheduled Compliance Date: Not reported
Enforcement Identifier: 001
Date of Enforcement Action: 20091109
Enforcement Responsible Agency: State
Enforcement Docket Number: Not reported
Enforcement Attorney: Not reported
Corrective Action Component: No
Appeal Initiated Date: Not reported
Appeal Resolution Date: Not reported
Disposition Status Date: 20100407
Disposition Status: AS
Disposition Status Description: ACTION SATISFIED (CASE CLOSED)
Consent/Final Order Sequence Number: Not reported
Consent/Final Order Respondent Name: Not reported
Consent/Final Order Lead Agency: Not reported
Enforcement Type: WRITTEN INFORMAL
Enforcement Responsible Person: NYHHN
Enforcement Responsible Sub-Organization: R2
SEP Sequence Number: Not reported
SEP Expenditure Amount: Not reported
SEP Scheduled Completion Date: Not reported
SEP Actual Date: Not reported
SEP Defaulted Date: Not reported
SEP Type: Not reported
SEP Type Description: Not reported

BRONX VA MEDICAL CENTER (Continued) **1016181715**

Proposed Amount: Not reported
Final Monetary Amount: Not reported
Paid Amount: Not reported
Final Count: Not reported
Final Amount: Not reported

Found Violation: Yes
Agency Which Determined Violation: State
Violation Short Description: Universal Waste - Small Quantity Handlers
Date Violation was Determined: 20091021
Actual Return to Compliance Date: 20091109
Return to Compliance Qualifier: Documented
Violation Responsible Agency: State
Scheduled Compliance Date: Not reported
Enforcement Identifier: 001
Date of Enforcement Action: 20091109
Enforcement Responsible Agency: State
Enforcement Docket Number: Not reported
Enforcement Attorney: Not reported
Corrective Action Component: No
Appeal Initiated Date: Not reported
Appeal Resolution Date: Not reported
Disposition Status Date: 20100407
Disposition Status: AS
Disposition Status Description: ACTION SATISFIED (CASE CLOSED)
Consent/Final Order Sequence Number:Not reported
Consent/Final Order Respondent Name: Not reported
Consent/Final Order Lead Agency: Not reported
Enforcement Type: WRITTEN INFORMAL
Enforcement Responsible Person: NYHHN
Enforcement Responsible Sub-Organization: R2
SEP Sequence Number: Not reported
SEP Expenditure Amount: Not reported
SEP Scheduled Completion Date: Not reported
SEP Actual Date: Not reported
SEP Defaulted Date: Not reported
SEP Type: Not reported
SEP Type Description: Not reported
Proposed Amount: Not reported
Final Monetary Amount: Not reported
Paid Amount: Not reported
Final Count: Not reported
Final Amount: Not reported

Found Violation: No
Agency Which Determined Violation: Not reported
Violation Short Description: Not reported
Date Violation was Determined: Not reported
Actual Return to Compliance Date: Not reported
Return to Compliance Qualifier: Not reported
Violation Responsible Agency: Not reported
Scheduled Compliance Date: Not reported
Enforcement Identifier: Not reported
Date of Enforcement Action: Not reported
Enforcement Responsible Agency: Not reported
Enforcement Docket Number: Not reported
Enforcement Attorney: Not reported

BRONX VA MEDICAL CENTER (Continued) **1016181715**

Corrective Action Component: Not reported
Appeal Initiated Date: Not reported
Appeal Resolution Date: Not reported
Disposition Status Date: Not reported
Disposition Status: Not reported
Disposition Status Description: Not reported
Consent/Final Order Sequence Number: Not reported
Consent/Final Order Respondent Name: Not reported
Consent/Final Order Lead Agency: Not reported
Enforcement Type: Not reported
Enforcement Responsible Person: Not reported
Enforcement Responsible Sub-Organization: Not reported
SEP Sequence Number: Not reported
SEP Expenditure Amount: Not reported
SEP Scheduled Completion Date: Not reported
SEP Actual Date: Not reported
SEP Defaulted Date: Not reported
SEP Type: Not reported
SEP Type Description: Not reported
Proposed Amount: Not reported
Final Monetary Amount: Not reported
Paid Amount: Not reported
Final Count: Not reported
Final Amount: Not reported

Found Violation: Yes
Agency Which Determined Violation: State
Violation Short Description: Generators - Pre-transport
Date Violation was Determined: 20091021
Actual Return to Compliance Date: 20091216
Return to Compliance Qualifier: Documented
Violation Responsible Agency: State
Scheduled Compliance Date: Not reported
Enforcement Identifier: 001
Date of Enforcement Action: 20091109
Enforcement Responsible Agency: State
Enforcement Docket Number: Not reported
Enforcement Attorney: Not reported
Corrective Action Component: No
Appeal Initiated Date: Not reported
Appeal Resolution Date: Not reported
Disposition Status Date: 20100407
Disposition Status: AS
Disposition Status Description: ACTION SATISFIED (CASE CLOSED)
Consent/Final Order Sequence Number: Not reported
Consent/Final Order Respondent Name: Not reported
Consent/Final Order Lead Agency: Not reported
Enforcement Type: WRITTEN INFORMAL
Enforcement Responsible Person: NYHHN
Enforcement Responsible Sub-Organization: R2
SEP Sequence Number: Not reported
SEP Expenditure Amount: Not reported
SEP Scheduled Completion Date: Not reported
SEP Actual Date: Not reported
SEP Defaulted Date: Not reported
SEP Type: Not reported
SEP Type Description: Not reported

BRONX VA MEDICAL CENTER (Continued) **1016181715**

Proposed Amount:	Not reported
Final Monetary Amount:	Not reported
Paid Amount:	Not reported
Final Count:	Not reported
Final Amount:	Not reported
Found Violation:	Yes
Agency Which Determined Violation:	State
Violation Short Description:	Universal Waste - Large Quantity Handlers
Date Violation was Determined:	20091021
Actual Return to Compliance Date:	20091216
Return to Compliance Qualifier:	Documented
Violation Responsible Agency:	State
Scheduled Compliance Date:	Not reported
Enforcement Identifier:	001
Date of Enforcement Action:	20091109
Enforcement Responsible Agency:	State
Enforcement Docket Number:	Not reported
Enforcement Attorney:	Not reported
Corrective Action Component:	No
Appeal Initiated Date:	Not reported
Appeal Resolution Date:	Not reported
Disposition Status Date:	20100407
Disposition Status:	AS
Disposition Status Description:	ACTION SATISFIED (CASE CLOSED)
Consent/Final Order Sequence Number:	Not reported
Consent/Final Order Respondent Name:	Not reported
Consent/Final Order Lead Agency:	Not reported
Enforcement Type:	WRITTEN INFORMAL
Enforcement Responsible Person:	NYHHN
Enforcement Responsible Sub-Organization:	R2
SEP Sequence Number:	Not reported
SEP Expenditure Amount:	Not reported
SEP Scheduled Completion Date:	Not reported
SEP Actual Date:	Not reported
SEP Defaulted Date:	Not reported
SEP Type:	Not reported
SEP Type Description:	Not reported
Proposed Amount:	Not reported
Final Monetary Amount:	Not reported
Paid Amount:	Not reported
Final Count:	Not reported
Final Amount:	Not reported
Found Violation:	Yes
Agency Which Determined Violation:	State
Violation Short Description:	TSD IS-Preparedness and Prevention
Date Violation was Determined:	20091021
Actual Return to Compliance Date:	20100223
Return to Compliance Qualifier:	Documented
Violation Responsible Agency:	State
Scheduled Compliance Date:	Not reported
Enforcement Identifier:	001
Date of Enforcement Action:	20091109
Enforcement Responsible Agency:	State
Enforcement Docket Number:	Not reported
Enforcement Attorney:	Not reported

BRONX VA MEDICAL CENTER (Continued) **1016181715**

Corrective Action Component: No
Appeal Initiated Date: Not reported
Appeal Resolution Date: Not reported
Disposition Status Date: 20100407
Disposition Status: AS
Disposition Status Description: ACTION SATISFIED (CASE CLOSED)
Consent/Final Order Sequence Number:Not reported
Consent/Final Order Respondent Name: Not reported
Consent/Final Order Lead Agency: Not reported
Enforcement Type: WRITTEN INFORMAL
Enforcement Responsible Person: NYHHN
Enforcement Responsible Sub-Organization: R2
SEP Sequence Number: Not reported
SEP Expenditure Amount: Not reported
SEP Scheduled Completion Date: Not reported
SEP Actual Date: Not reported
SEP Defaulted Date: Not reported
SEP Type: Not reported
SEP Type Description: Not reported
Proposed Amount: Not reported
Final Monetary Amount: Not reported
Paid Amount: Not reported
Final Count: Not reported
Final Amount: Not reported

Found Violation: Yes
Agency Which Determined Violation: State
Violation Short Description: Generators - Pre-transport
Date Violation was Determined: 20091021
Actual Return to Compliance Date: 20091216
Return to Compliance Qualifier: Documented
Violation Responsible Agency: State
Scheduled Compliance Date: Not reported
Enforcement Identifier: 001
Date of Enforcement Action: 20091109
Enforcement Responsible Agency: State
Enforcement Docket Number: Not reported
Enforcement Attorney: Not reported
Corrective Action Component: No
Appeal Initiated Date: Not reported
Appeal Resolution Date: Not reported
Disposition Status Date: 20100407
Disposition Status: AS
Disposition Status Description: ACTION SATISFIED (CASE CLOSED)
Consent/Final Order Sequence Number:Not reported
Consent/Final Order Respondent Name: Not reported
Consent/Final Order Lead Agency: Not reported
Enforcement Type: WRITTEN INFORMAL
Enforcement Responsible Person: NYHHN
Enforcement Responsible Sub-Organization: R2
SEP Sequence Number: Not reported
SEP Expenditure Amount: Not reported
SEP Scheduled Completion Date: Not reported
SEP Actual Date: Not reported
SEP Defaulted Date: Not reported
SEP Type: Not reported
SEP Type Description: Not reported

BRONX VA MEDICAL CENTER (Continued) **1016181715**

Proposed Amount:	Not reported
Final Monetary Amount:	Not reported
Paid Amount:	Not reported
Final Count:	Not reported
Final Amount:	Not reported
Found Violation:	No
Agency Which Determined Violation:	Not reported
Violation Short Description:	Not reported
Date Violation was Determined:	Not reported
Actual Return to Compliance Date:	Not reported
Return to Compliance Qualifier:	Not reported
Violation Responsible Agency:	Not reported
Scheduled Compliance Date:	Not reported
Enforcement Identifier:	Not reported
Date of Enforcement Action:	Not reported
Enforcement Responsible Agency:	Not reported
Enforcement Docket Number:	Not reported
Enforcement Attorney:	Not reported
Corrective Action Component:	Not reported
Appeal Initiated Date:	Not reported
Appeal Resolution Date:	Not reported
Disposition Status Date:	Not reported
Disposition Status:	Not reported
Disposition Status Description:	Not reported
Consent/Final Order Sequence Number:	Not reported
Consent/Final Order Respondent Name:	Not reported
Consent/Final Order Lead Agency:	Not reported
Enforcement Type:	Not reported
Enforcement Responsible Person:	Not reported
Enforcement Responsible Sub-Organization:	Not reported
SEP Sequence Number:	Not reported
SEP Expenditure Amount:	Not reported
SEP Scheduled Completion Date:	Not reported
SEP Actual Date:	Not reported
SEP Defaulted Date:	Not reported
SEP Type:	Not reported
SEP Type Description:	Not reported
Proposed Amount:	Not reported
Final Monetary Amount:	Not reported
Paid Amount:	Not reported
Final Count:	Not reported
Final Amount:	Not reported
Found Violation:	Yes
Agency Which Determined Violation:	EPA
Violation Short Description:	Listing - Criteria
Date Violation was Determined:	20160510
Actual Return to Compliance Date:	20190326
Return to Compliance Qualifier:	Documented
Violation Responsible Agency:	EPA
Scheduled Compliance Date:	Not reported
Enforcement Identifier:	002
Date of Enforcement Action:	20190326
Enforcement Responsible Agency:	EPA
Enforcement Docket Number:	02-2019-7101
Enforcement Attorney:	R2AC

BRONX VA MEDICAL CENTER (Continued) **1016181715**

Corrective Action Component: No
Appeal Initiated Date: Not reported
Appeal Resolution Date: Not reported
Disposition Status Date: Not reported
Disposition Status: Not reported
Disposition Status Description: Not reported
Consent/Final Order Sequence Number: Not reported
Consent/Final Order Respondent Name: Not reported
Consent/Final Order Lead Agency: Not reported
Enforcement Type: FINAL 3008(A) COMPLIANCE ORDER
Enforcement Responsible Person: R2JCS
Enforcement Responsible Sub-Organization: CAPSB
SEP Sequence Number: Not reported
SEP Expenditure Amount: Not reported
SEP Scheduled Completion Date: Not reported
SEP Actual Date: Not reported
SEP Defaulted Date: Not reported
SEP Type: Not reported
SEP Type Description: Not reported
Proposed Amount: Not reported
Final Monetary Amount: Not reported
Paid Amount: Not reported
Final Count: Not reported
Final Amount: Not reported

Found Violation: Yes
Agency Which Determined Violation: State
Violation Short Description: State Statute or Regulation
Date Violation was Determined: 20091021
Actual Return to Compliance Date: 20091216
Return to Compliance Qualifier: Documented
Violation Responsible Agency: State
Scheduled Compliance Date: Not reported
Enforcement Identifier: 001
Date of Enforcement Action: 20091109
Enforcement Responsible Agency: State
Enforcement Docket Number: Not reported
Enforcement Attorney: Not reported
Corrective Action Component: No
Appeal Initiated Date: Not reported
Appeal Resolution Date: Not reported
Disposition Status Date: 20100407
Disposition Status: AS
Disposition Status Description: ACTION SATISFIED (CASE CLOSED)
Consent/Final Order Sequence Number: Not reported
Consent/Final Order Respondent Name: Not reported
Consent/Final Order Lead Agency: Not reported
Enforcement Type: WRITTEN INFORMAL
Enforcement Responsible Person: NYHHN
Enforcement Responsible Sub-Organization: R2
SEP Sequence Number: Not reported
SEP Expenditure Amount: Not reported
SEP Scheduled Completion Date: Not reported
SEP Actual Date: Not reported
SEP Defaulted Date: Not reported
SEP Type: Not reported
SEP Type Description: Not reported

BRONX VA MEDICAL CENTER (Continued) **1016181715**

Proposed Amount: Not reported
Final Monetary Amount: Not reported
Paid Amount: Not reported
Final Count: Not reported
Final Amount: Not reported

Found Violation: No
Agency Which Determined Violation: Not reported
Violation Short Description: Not reported
Date Violation was Determined: Not reported
Actual Return to Compliance Date: Not reported
Return to Compliance Qualifier: Not reported
Violation Responsible Agency: Not reported
Scheduled Compliance Date: Not reported
Enforcement Identifier: Not reported
Date of Enforcement Action: Not reported
Enforcement Responsible Agency: Not reported
Enforcement Docket Number: Not reported
Enforcement Attorney: Not reported
Corrective Action Component: Not reported
Appeal Initiated Date: Not reported
Appeal Resolution Date: Not reported
Disposition Status Date: Not reported
Disposition Status: Not reported
Disposition Status Description: Not reported
Consent/Final Order Sequence Number: Not reported
Consent/Final Order Respondent Name: Not reported
Consent/Final Order Lead Agency: Not reported
Enforcement Type: Not reported
Enforcement Responsible Person: Not reported
Enforcement Responsible Sub-Organization: Not reported
SEP Sequence Number: Not reported
SEP Expenditure Amount: Not reported
SEP Scheduled Completion Date: Not reported
SEP Actual Date: Not reported
SEP Defaulted Date: Not reported
SEP Type: Not reported
SEP Type Description: Not reported
Proposed Amount: Not reported
Final Monetary Amount: Not reported
Paid Amount: Not reported
Final Count: Not reported
Final Amount: Not reported

Found Violation: Yes
Agency Which Determined Violation: State
Violation Short Description: Universal Waste - Small Quantity Handlers
Date Violation was Determined: 20091021
Actual Return to Compliance Date: 20091216
Return to Compliance Qualifier: Documented
Violation Responsible Agency: State
Scheduled Compliance Date: Not reported
Enforcement Identifier: 001
Date of Enforcement Action: 20091109
Enforcement Responsible Agency: State
Enforcement Docket Number: Not reported
Enforcement Attorney: Not reported

BRONX VA MEDICAL CENTER (Continued) **1016181715**

Corrective Action Component: No
Appeal Initiated Date: Not reported
Appeal Resolution Date: Not reported
Disposition Status Date: 20100407
Disposition Status: AS
Disposition Status Description: ACTION SATISFIED (CASE CLOSED)
Consent/Final Order Sequence Number:Not reported
Consent/Final Order Respondent Name: Not reported
Consent/Final Order Lead Agency: Not reported
Enforcement Type: WRITTEN INFORMAL
Enforcement Responsible Person: NYHHN
Enforcement Responsible Sub-Organization: R2
SEP Sequence Number: Not reported
SEP Expenditure Amount: Not reported
SEP Scheduled Completion Date: Not reported
SEP Actual Date: Not reported
SEP Defaulted Date: Not reported
SEP Type: Not reported
SEP Type Description: Not reported
Proposed Amount: Not reported
Final Monetary Amount: Not reported
Paid Amount: Not reported
Final Count: Not reported
Final Amount: Not reported

Found Violation: No
Agency Which Determined Violation: Not reported
Violation Short Description: Not reported
Date Violation was Determined: Not reported
Actual Return to Compliance Date: Not reported
Return to Compliance Qualifier: Not reported
Violation Responsible Agency: Not reported
Scheduled Compliance Date: Not reported
Enforcement Identifier: Not reported
Date of Enforcement Action: Not reported
Enforcement Responsible Agency: Not reported
Enforcement Docket Number: Not reported
Enforcement Attorney: Not reported
Corrective Action Component: Not reported
Appeal Initiated Date: Not reported
Appeal Resolution Date: Not reported
Disposition Status Date: Not reported
Disposition Status: Not reported
Disposition Status Description: Not reported
Consent/Final Order Sequence Number:Not reported
Consent/Final Order Respondent Name: Not reported
Consent/Final Order Lead Agency: Not reported
Enforcement Type: Not reported
Enforcement Responsible Person: Not reported
Enforcement Responsible Sub-Organization: Not reported
SEP Sequence Number: Not reported
SEP Expenditure Amount: Not reported
SEP Scheduled Completion Date: Not reported
SEP Actual Date: Not reported
SEP Defaulted Date: Not reported
SEP Type: Not reported
SEP Type Description: Not reported

BRONX VA MEDICAL CENTER (Continued) **1016181715**

Proposed Amount: Not reported
Final Monetary Amount: Not reported
Paid Amount: Not reported
Final Count: Not reported
Final Amount: Not reported

Found Violation: No
Agency Which Determined Violation: Not reported
Violation Short Description: Not reported
Date Violation was Determined: Not reported
Actual Return to Compliance Date: Not reported
Return to Compliance Qualifier: Not reported
Violation Responsible Agency: Not reported
Scheduled Compliance Date: Not reported
Enforcement Identifier: Not reported
Date of Enforcement Action: Not reported
Enforcement Responsible Agency: Not reported
Enforcement Docket Number: Not reported
Enforcement Attorney: Not reported
Corrective Action Component: Not reported
Appeal Initiated Date: Not reported
Appeal Resolution Date: Not reported
Disposition Status Date: Not reported
Disposition Status: Not reported
Disposition Status Description: Not reported
Consent/Final Order Sequence Number: Not reported
Consent/Final Order Respondent Name: Not reported
Consent/Final Order Lead Agency: Not reported
Enforcement Type: Not reported
Enforcement Responsible Person: Not reported
Enforcement Responsible Sub-Organization: Not reported
SEP Sequence Number: Not reported
SEP Expenditure Amount: Not reported
SEP Scheduled Completion Date: Not reported
SEP Actual Date: Not reported
SEP Defaulted Date: Not reported
SEP Type: Not reported
SEP Type Description: Not reported
Proposed Amount: Not reported
Final Monetary Amount: Not reported
Paid Amount: Not reported
Final Count: Not reported
Final Amount: Not reported

Found Violation: Yes
Agency Which Determined Violation: State
Violation Short Description: State Statute or Regulation
Date Violation was Determined: 20091021
Actual Return to Compliance Date: 20091023
Return to Compliance Qualifier: Documented
Violation Responsible Agency: State
Scheduled Compliance Date: Not reported
Enforcement Identifier: 001
Date of Enforcement Action: 20091109
Enforcement Responsible Agency: State
Enforcement Docket Number: Not reported
Enforcement Attorney: Not reported

BRONX VA MEDICAL CENTER (Continued) **1016181715**

Corrective Action Component: No
Appeal Initiated Date: Not reported
Appeal Resolution Date: Not reported
Disposition Status Date: 20100407
Disposition Status: AS
Disposition Status Description: ACTION SATISFIED (CASE CLOSED)
Consent/Final Order Sequence Number:Not reported
Consent/Final Order Respondent Name: Not reported
Consent/Final Order Lead Agency: Not reported
Enforcement Type: WRITTEN INFORMAL
Enforcement Responsible Person: NYHHN
Enforcement Responsible Sub-Organization: R2
SEP Sequence Number: Not reported
SEP Expenditure Amount: Not reported
SEP Scheduled Completion Date: Not reported
SEP Actual Date: Not reported
SEP Defaulted Date: Not reported
SEP Type: Not reported
SEP Type Description: Not reported
Proposed Amount: Not reported
Final Monetary Amount: Not reported
Paid Amount: Not reported
Final Count: Not reported
Final Amount: Not reported

Found Violation: Yes
Agency Which Determined Violation: State
Violation Short Description: TSD IS-Preparedness and Prevention
Date Violation was Determined: 20091021
Actual Return to Compliance Date: 20091216
Return to Compliance Qualifier: Documented
Violation Responsible Agency: State
Scheduled Compliance Date: Not reported
Enforcement Identifier: 001
Date of Enforcement Action: 20091109
Enforcement Responsible Agency: State
Enforcement Docket Number: Not reported
Enforcement Attorney: Not reported
Corrective Action Component: No
Appeal Initiated Date: Not reported
Appeal Resolution Date: Not reported
Disposition Status Date: 20100407
Disposition Status: AS
Disposition Status Description: ACTION SATISFIED (CASE CLOSED)
Consent/Final Order Sequence Number:Not reported
Consent/Final Order Respondent Name: Not reported
Consent/Final Order Lead Agency: Not reported
Enforcement Type: WRITTEN INFORMAL
Enforcement Responsible Person: NYHHN
Enforcement Responsible Sub-Organization: R2
SEP Sequence Number: Not reported
SEP Expenditure Amount: Not reported
SEP Scheduled Completion Date: Not reported
SEP Actual Date: Not reported
SEP Defaulted Date: Not reported
SEP Type: Not reported
SEP Type Description: Not reported

BRONX VA MEDICAL CENTER (Continued) **1016181715**

Proposed Amount: Not reported
Final Monetary Amount: Not reported
Paid Amount: Not reported
Final Count: Not reported
Final Amount: Not reported

Found Violation: Yes
Agency Which Determined Violation: State
Violation Short Description: Generators - General
Date Violation was Determined: 20091021
Actual Return to Compliance Date: 20091214
Return to Compliance Qualifier: Documented
Violation Responsible Agency: State
Scheduled Compliance Date: Not reported
Enforcement Identifier: 001
Date of Enforcement Action: 20091109
Enforcement Responsible Agency: State
Enforcement Docket Number: Not reported
Enforcement Attorney: Not reported
Corrective Action Component: No
Appeal Initiated Date: Not reported
Appeal Resolution Date: Not reported
Disposition Status Date: 20100407
Disposition Status: AS
Disposition Status Description: ACTION SATISFIED (CASE CLOSED)
Consent/Final Order Sequence Number:Not reported
Consent/Final Order Respondent Name: Not reported
Consent/Final Order Lead Agency: Not reported
Enforcement Type: WRITTEN INFORMAL
Enforcement Responsible Person: NYHHN
Enforcement Responsible Sub-Organization: R2
SEP Sequence Number: Not reported
SEP Expenditure Amount: Not reported
SEP Scheduled Completion Date: Not reported
SEP Actual Date: Not reported
SEP Defaulted Date: Not reported
SEP Type: Not reported
SEP Type Description: Not reported
Proposed Amount: Not reported
Final Monetary Amount: Not reported
Paid Amount: Not reported
Final Count: Not reported
Final Amount: Not reported

Found Violation: Yes
Agency Which Determined Violation: State
Violation Short Description: Generators - Pre-transport
Date Violation was Determined: 20091021
Actual Return to Compliance Date: 20091109
Return to Compliance Qualifier: Documented
Violation Responsible Agency: State
Scheduled Compliance Date: Not reported
Enforcement Identifier: 001
Date of Enforcement Action: 20091109
Enforcement Responsible Agency: State
Enforcement Docket Number: Not reported
Enforcement Attorney: Not reported

BRONX VA MEDICAL CENTER (Continued) **1016181715**

Corrective Action Component: No
Appeal Initiated Date: Not reported
Appeal Resolution Date: Not reported
Disposition Status Date: 20100407
Disposition Status: AS
Disposition Status Description: ACTION SATISFIED (CASE CLOSED)
Consent/Final Order Sequence Number:Not reported
Consent/Final Order Respondent Name: Not reported
Consent/Final Order Lead Agency: Not reported
Enforcement Type: WRITTEN INFORMAL
Enforcement Responsible Person: NYHHN
Enforcement Responsible Sub-Organization: R2
SEP Sequence Number: Not reported
SEP Expenditure Amount: Not reported
SEP Scheduled Completion Date: Not reported
SEP Actual Date: Not reported
SEP Defaulted Date: Not reported
SEP Type: Not reported
SEP Type Description: Not reported
Proposed Amount: Not reported
Final Monetary Amount: Not reported
Paid Amount: Not reported
Final Count: Not reported
Final Amount: Not reported

Evaluation Action Summary:
Evaluation Date: 20160510
Evaluation Responsible Agency: EPA
Found Violation: Yes
Evaluation Type Description: COMPLIANCE EVALUATION INSPECTION
Evaluation Responsible Person Identifier: R2CZ
Evaluation Responsible Sub-Organization: CAPSB
Actual Return to Compliance Date: 20190326
Scheduled Compliance Date: Not reported
Date of Request: Not reported
Date Response Received: Not reported
Request Agency: Not reported
Former Citation: Not reported

Evaluation Date: 20091021
Evaluation Responsible Agency: State
Found Violation: Yes
Evaluation Type Description: COMPLIANCE EVALUATION INSPECTION
Evaluation Responsible Person Identifier: NYHHN
Evaluation Responsible Sub-Organization: R2
Actual Return to Compliance Date: 20091216
Scheduled Compliance Date: Not reported
Date of Request: Not reported
Date Response Received: Not reported
Request Agency: Not reported
Former Citation: Not reported

Evaluation Date: 19920617
Evaluation Responsible Agency: State
Found Violation: Yes
Evaluation Type Description: COMPLIANCE EVALUATION INSPECTION
Evaluation Responsible Person Identifier: NYADS

BRONX VA MEDICAL CENTER (Continued) **1016181715**

Evaluation Responsible Sub-Organization:	R2
Actual Return to Compliance Date:	19920904
Scheduled Compliance Date:	19920831
Date of Request:	Not reported
Date Response Received:	Not reported
Request Agency:	Not reported
Former Citation:	Not reported

Evaluation Date:	20091021
Evaluation Responsible Agency:	State
Found Violation:	Yes
Evaluation Type Description:	COMPLIANCE EVALUATION INSPECTION
Evaluation Responsible Person Identifier:	NYHHN
Evaluation Responsible Sub-Organization:	R2
Actual Return to Compliance Date:	20091216
Scheduled Compliance Date:	Not reported
Date of Request:	Not reported
Date Response Received:	Not reported
Request Agency:	Not reported
Former Citation:	Not reported

Evaluation Date:	20091021
Evaluation Responsible Agency:	State
Found Violation:	Yes
Evaluation Type Description:	COMPLIANCE EVALUATION INSPECTION
Evaluation Responsible Person Identifier:	NYHHN
Evaluation Responsible Sub-Organization:	R2
Actual Return to Compliance Date:	20091109
Scheduled Compliance Date:	Not reported
Date of Request:	Not reported
Date Response Received:	Not reported
Request Agency:	Not reported
Former Citation:	Not reported

Evaluation Date:	20171001
Evaluation Responsible Agency:	EPA
Found Violation:	No
Evaluation Type Description:	SIGNIFICANT NON-COMPLIER
Evaluation Responsible Person Identifier:	R2CZ
Evaluation Responsible Sub-Organization:	CAPSB
Actual Return to Compliance Date:	Not reported
Scheduled Compliance Date:	Not reported
Date of Request:	Not reported
Date Response Received:	Not reported
Request Agency:	Not reported
Former Citation:	Not reported

Evaluation Date:	20091021
Evaluation Responsible Agency:	State
Found Violation:	Yes
Evaluation Type Description:	COMPLIANCE EVALUATION INSPECTION
Evaluation Responsible Person Identifier:	NYHHN
Evaluation Responsible Sub-Organization:	R2
Actual Return to Compliance Date:	20091216
Scheduled Compliance Date:	Not reported
Date of Request:	Not reported
Date Response Received:	Not reported

BRONX VA MEDICAL CENTER (Continued) **1016181715**

Request Agency:	Not reported
Former Citation:	Not reported
Evaluation Date:	20091021
Evaluation Responsible Agency:	State
Found Violation:	Yes
Evaluation Type Description:	COMPLIANCE EVALUATION INSPECTION
Evaluation Responsible Person Identifier:	NYHHN
Evaluation Responsible Sub-Organization:	R2
Actual Return to Compliance Date:	20091216
Scheduled Compliance Date:	Not reported
Date of Request:	Not reported
Date Response Received:	Not reported
Request Agency:	Not reported
Former Citation:	Not reported
Evaluation Date:	20091021
Evaluation Responsible Agency:	State
Found Violation:	Yes
Evaluation Type Description:	COMPLIANCE EVALUATION INSPECTION
Evaluation Responsible Person Identifier:	NYHHN
Evaluation Responsible Sub-Organization:	R2
Actual Return to Compliance Date:	20100223
Scheduled Compliance Date:	Not reported
Date of Request:	Not reported
Date Response Received:	Not reported
Request Agency:	Not reported
Former Citation:	Not reported
Evaluation Date:	20091021
Evaluation Responsible Agency:	State
Found Violation:	Yes
Evaluation Type Description:	COMPLIANCE EVALUATION INSPECTION
Evaluation Responsible Person Identifier:	NYHHN
Evaluation Responsible Sub-Organization:	R2
Actual Return to Compliance Date:	20091216
Scheduled Compliance Date:	Not reported
Date of Request:	Not reported
Date Response Received:	Not reported
Request Agency:	Not reported
Former Citation:	Not reported
Evaluation Date:	20140331
Evaluation Responsible Agency:	EPA
Found Violation:	No
Evaluation Type Description:	COMPLIANCE EVALUATION INSPECTION
Evaluation Responsible Person Identifier:	R2CZ
Evaluation Responsible Sub-Organization:	CAPSB
Actual Return to Compliance Date:	Not reported
Scheduled Compliance Date:	Not reported
Date of Request:	Not reported
Date Response Received:	Not reported
Request Agency:	Not reported
Former Citation:	Not reported
Evaluation Date:	20160510
Evaluation Responsible Agency:	EPA

BRONX VA MEDICAL CENTER (Continued) **1016181715**

Found Violation:	Yes
Evaluation Type Description:	COMPLIANCE EVALUATION INSPECTION
Evaluation Responsible Person Identifier:	R2CZ
Evaluation Responsible Sub-Organization:	CAPSB
Actual Return to Compliance Date:	20190326
Scheduled Compliance Date:	Not reported
Date of Request:	Not reported
Date Response Received:	Not reported
Request Agency:	Not reported
Former Citation:	Not reported

Evaluation Date:	20091021
Evaluation Responsible Agency:	State
Found Violation:	Yes
Evaluation Type Description:	COMPLIANCE EVALUATION INSPECTION
Evaluation Responsible Person Identifier:	NYHHN
Evaluation Responsible Sub-Organization:	R2
Actual Return to Compliance Date:	20091216
Scheduled Compliance Date:	Not reported
Date of Request:	Not reported
Date Response Received:	Not reported
Request Agency:	Not reported
Former Citation:	Not reported

Evaluation Date:	19850221
Evaluation Responsible Agency:	State
Found Violation:	No
Evaluation Type Description:	COMPLIANCE EVALUATION INSPECTION
Evaluation Responsible Person Identifier:	Not reported
Evaluation Responsible Sub-Organization:	Not reported
Actual Return to Compliance Date:	Not reported
Scheduled Compliance Date:	Not reported
Date of Request:	Not reported
Date Response Received:	Not reported
Request Agency:	Not reported
Former Citation:	Not reported

Evaluation Date:	20091021
Evaluation Responsible Agency:	State
Found Violation:	Yes
Evaluation Type Description:	COMPLIANCE EVALUATION INSPECTION
Evaluation Responsible Person Identifier:	NYHHN
Evaluation Responsible Sub-Organization:	R2
Actual Return to Compliance Date:	20091216
Scheduled Compliance Date:	Not reported
Date of Request:	Not reported
Date Response Received:	Not reported
Request Agency:	Not reported
Former Citation:	Not reported

Evaluation Date:	20220726
Evaluation Responsible Agency:	EPA
Found Violation:	No
Evaluation Type Description:	COMPLIANCE EVALUATION INSPECTION
Evaluation Responsible Person Identifier:	R2RDL
Evaluation Responsible Sub-Organization:	CAPSB
Actual Return to Compliance Date:	Not reported

BRONX VA MEDICAL CENTER (Continued) **1016181715**

Scheduled Compliance Date:	Not reported
Date of Request:	Not reported
Date Response Received:	Not reported
Request Agency:	Not reported
Former Citation:	Not reported
Evaluation Date:	20190326
Evaluation Responsible Agency:	EPA
Found Violation:	No
Evaluation Type Description:	NO LONGER A SIGNIFICANT NON-COMPLIER
Evaluation Responsible Person Identifier:	R2JCS
Evaluation Responsible Sub-Organization:	CAPSB
Actual Return to Compliance Date:	Not reported
Scheduled Compliance Date:	Not reported
Date of Request:	Not reported
Date Response Received:	Not reported
Request Agency:	Not reported
Former Citation:	Not reported
Evaluation Date:	20091021
Evaluation Responsible Agency:	State
Found Violation:	Yes
Evaluation Type Description:	COMPLIANCE EVALUATION INSPECTION
Evaluation Responsible Person Identifier:	NYHHN
Evaluation Responsible Sub-Organization:	R2
Actual Return to Compliance Date:	20091023
Scheduled Compliance Date:	Not reported
Date of Request:	Not reported
Date Response Received:	Not reported
Request Agency:	Not reported
Former Citation:	Not reported
Evaluation Date:	20091021
Evaluation Responsible Agency:	State
Found Violation:	Yes
Evaluation Type Description:	COMPLIANCE EVALUATION INSPECTION
Evaluation Responsible Person Identifier:	NYHHN
Evaluation Responsible Sub-Organization:	R2
Actual Return to Compliance Date:	20091216
Scheduled Compliance Date:	Not reported
Date of Request:	Not reported
Date Response Received:	Not reported
Request Agency:	Not reported
Former Citation:	Not reported
Evaluation Date:	20091021
Evaluation Responsible Agency:	State
Found Violation:	Yes
Evaluation Type Description:	COMPLIANCE EVALUATION INSPECTION
Evaluation Responsible Person Identifier:	NYHHN
Evaluation Responsible Sub-Organization:	R2
Actual Return to Compliance Date:	20091214
Scheduled Compliance Date:	Not reported
Date of Request:	Not reported
Date Response Received:	Not reported
Request Agency:	Not reported
Former Citation:	Not reported

BRONX VA MEDICAL CENTER (Continued) **1016181715**

Evaluation Date:	20091021
Evaluation Responsible Agency:	State
Found Violation:	Yes
Evaluation Type Description:	COMPLIANCE EVALUATION INSPECTION
Evaluation Responsible Person Identifier:	NYHHN
Evaluation Responsible Sub-Organization:	R2
Actual Return to Compliance Date:	20091109
Scheduled Compliance Date:	Not reported
Date of Request:	Not reported
Date Response Received:	Not reported
Request Agency:	Not reported
Former Citation:	Not reported

ICIS:

Enforcement Action ID:	02-2005-0840
FRS ID:	110001564646
Action Name:	Veterans Administration Medical Center Bronx
Facility Name:	VETERANS ADMINISTRATION MEDICAL CENTER BRONX
Facility Address:	130 WEST KINGSBRIDGE ROAD BRONX, NY 10468
Enforcement Action Type:	RCRA 3008A AO For Comp And/Or Penalty
Facility County:	BRONX
Program System Acronym:	ICIS
Enforcement Action Forum Desc:	Administrative - Formal
EA Type Code:	3008A
Facility SIC Code:	Not reported
Federal Facility ID:	Not reported
Latitude in Decimal Degrees:	40.869094
Longitude in Decimal Degrees:	-73.903088
Permit Type Desc:	Not reported
Program System Acronym:	7425823
Facility NAICS Code:	Not reported
Tribal Land Code:	Not reported

Enforcement Action ID:	02-1987-0138
FRS ID:	110001564646
Action Name:	VA HOSPITAL (BRONX)
Facility Name:	VETERANS ADMINISTRATION MEDICAL CENTER
Facility Address:	130 WEST KINGSBRIDGE ROAD BRONX, NY 10468
Enforcement Action Type:	CAA 113A Admin Compliance Order (Non-Penalty)
Facility County:	BRONX
Program System Acronym:	ICIS
Enforcement Action Forum Desc:	Administrative - Formal
EA Type Code:	113A
Facility SIC Code:	Not reported
Federal Facility ID:	Not reported
Latitude in Decimal Degrees:	40.869094
Longitude in Decimal Degrees:	-73.903088
Permit Type Desc:	Not reported
Program System Acronym:	5168
Facility NAICS Code:	Not reported
Tribal Land Code:	Not reported

Facility Name:	JAMES J PETERS VA MEDICAL CENTER

BRONX VA MEDICAL CENTER (Continued) **1016181715**

Address: 130 WEST KINGSBRIDGE ROAD
Tribal Indicator: N
Fed Facility: Yes
NAIC Code: Not reported
SIC Code: 8062

Facility Name: JAMES J PETERS VA MEDICAL CENTER
Address: 130 WEST KINGSBRIDGE ROAD
Tribal Indicator: N
Fed Facility: Yes
NAIC Code: Not reported
SIC Code: 8062

Facility Name: JAMES J PETERS VA MEDICAL CENTER
Address: 130 WEST KINGSBRIDGE ROAD
Tribal Indicator: N
Fed Facility: Yes
NAIC Code: Not reported
SIC Code: 8062

Facility Name: JAMES J PETERS VA MEDICAL CENTER
Address: 130 WEST KINGSBRIDGE ROAD
Tribal Indicator: N
Fed Facility: Yes
NAIC Code: Not reported
SIC Code: 8062

Facility Name: JAMES J PETERS VA MEDICAL CENTER
Address: 130 WEST KINGSBRIDGE ROAD
Tribal Indicator: N
Fed Facility: Yes
NAIC Code: Not reported
SIC Code: Not reported

Facility Name: JAMES J PETERS VA MEDICAL CENTER
Address: 130 WEST KINGSBRIDGE ROAD
Tribal Indicator: N
Fed Facility: Yes
NAIC Code: Not reported
SIC Code: Not reported

Facility Name: JAMES J PETERS VA MEDICAL CENTER
Address: 130 WEST KINGSBRIDGE ROAD
Tribal Indicator: N
Fed Facility: Yes
NAIC Code: Not reported
SIC Code: Not reported

Facility Name: JAMES J PETERS VA MEDICAL CENTER
Address: 130 WEST KINGSBRIDGE ROAD
Tribal Indicator: N
Fed Facility: Yes
NAIC Code: Not reported
SIC Code: Not reported

DOCKET HWC:
Agency: VETERANS AFFAIRS

BRONX VA MEDICAL CENTER (Continued) **1016181715**

Facility ID:	NY3360007279
Name:	JAMES J PETERS VA MEDICAL CENTER
Address:	130 WEST KINGSBRIDGE ROAD ROOM GC-100
City,State,Zip:	BRONX, NY 10468
Reporting Mechanism:	RCRA 3010
Status:	On MDL
Added Date:	8/17/2015

E MANIFEST:

Manifest Tracking Number:	013205511FLE
Last Updated Date:	20230103
Shipped Date:	20221214
Received Date:	20221220
Manifest Status:	Signed
Submission Type:	DataImage5Copy
Origin Type:	Service
Generator EPA ID:	NY3360007279
Generator Name:	Bronx Va Medical Center
Generator Mail Street Number:	Not reported
Generator Mail Street 1:	130 WEST KINGSBRIDGE ROAD
Generator Mail Street 2:	Not reported
Generator Mail City:	THE BRONX
Generator Mail State:	NY
Generator Mail Zip:	10468
Generator Location Street Number:	Not reported
Generator Location Street 1:	130 West Kingsbridge Road
Generator Location Street 2:	Not reported
Generator Location City:	The Bronx
Generator Location Zip:	10468
Generator Location State:	NY
Generator Contact Company Name:	Not reported
Designated Facility EPA ID:	NJD980536593
Designated Facility Name:	Veolia Es Technical Solutions
Designated Facility Mail Street Number:	1
Designated Facility Mail Street 1:	1 EDEN LANE
Designated Facility Mail Street 2:	L.L.C.
Designated Facility Mail City:	FLANDERS
Designated Facility Mail Zip:	07836
Designated Facility Mail State:	NJ
Designated Facility Location Street Number:	1
Designated Facility Location Street 1:	L.L.C.
Designated Facility Location Street 2:	1 EDEN LANE
Designated Facility Location City:	FLANDERS
Designated Facility Location Zip:	07836
Designated Facility Location State:	NJ
Designated Facility Contact Company Name:	Not reported
Manifest Residue Indicator:	N
Rejection Indicator:	N

Manifest Tracking Number:	013205637FLE
Last Updated Date:	20191106
Shipped Date:	20191010
Received Date:	20191025
Manifest Status:	Signed
Submission Type:	DataImage5Copy
Origin Type:	Service
Generator EPA ID:	NY3360007279

BRONX VA MEDICAL CENTER (Continued) **1016181715**

Generator Name:	Bronx Va Medical Center
Generator Mail Street Number:	Not reported
Generator Mail Street 1:	130 W.KINGSBRIDGE RD
Generator Mail Street 2:	Not reported
Generator Mail City:	BRONX
Generator Mail State:	NY
Generator Mail Zip:	10468
Generator Location Street Number:	Not reported
Generator Location Street 1:	130 W. KINGSBRIDGE RD
Generator Location Street 2:	Not reported
Generator Location City:	BRONX
Generator Location Zip:	10468
Generator Location State:	NY
Generator Contact Company Name:	Not reported
Designated Facility EPA ID:	OHD048415665
Designated Facility Name:	Ross Incineration Services Inc
Designated Facility Mail Street Number:	Not reported
Designated Facility Mail Street 1:	Not reported
Designated Facility Mail Street 2:	36790 GILES RD
Designated Facility Mail City:	GRAFTON
Designated Facility Mail Zip:	44044
Designated Facility Mail State:	OH
Designated Facility Location Street Number:	Not reported
Designated Facility Location Street 1:	36790 GILES RD
Designated Facility Location Street 2:	Not reported
Designated Facility Location City:	GRAFTON
Designated Facility Location Zip:	44044
Designated Facility Location State:	OH
Designated Facility Contact Company Name:	Not reported
Manifest Residue Indicator:	N
Rejection Indicator:	N

Manifest Tracking Number:	013321931FLE
Last Updated Date:	20200810
Shipped Date:	20200724
Received Date:	20200729
Manifest Status:	Signed
Submission Type:	DataImage5Copy
Origin Type:	Service
Generator EPA ID:	NY3360007279
Generator Name:	Bronx Va Medical Center
Generator Mail Street Number:	Not reported
Generator Mail Street 1:	130 WEST KINGSBRIDGE ROAD
Generator Mail Street 2:	Not reported
Generator Mail City:	BRONX
Generator Mail State:	NY
Generator Mail Zip:	10468
Generator Location Street Number:	Not reported
Generator Location Street 1:	130 West Kingsbridge Road
Generator Location Street 2:	Not reported
Generator Location City:	Bronx
Generator Location Zip:	10468
Generator Location State:	NY
Generator Contact Company Name:	Not reported
Designated Facility EPA ID:	NYD077444263
Designated Facility Name:	Triumvirate Environmental (Nyc), Llc
Designated Facility Mail Street Number:	Not reported

BRONX VA MEDICAL CENTER (Continued) **1016181715**

Designated Facility Mail Street 1:	Not reported
Designated Facility Mail Street 2:	42-14 19th Avenue
Designated Facility Mail City:	Astoria
Designated Facility Mail Zip:	11105
Designated Facility Mail State:	NY
Designated Facility Location Street Number:	Not reported
Designated Facility Location Street 1:	42-14 19th Avenue
Designated Facility Location Street 2:	Not reported
Designated Facility Location City:	Astoria
Designated Facility Location Zip:	11105
Designated Facility Location State:	NY
Designated Facility Contact Company Name:	Not reported
Manifest Residue Indicator:	N
Rejection Indicator:	N

Manifest Tracking Number:	013321932FLE
Last Updated Date:	20200814
Shipped Date:	20200724
Received Date:	20200803
Manifest Status:	Signed
Submission Type:	DataImage5Copy
Origin Type:	Service
Generator EPA ID:	NY3360007279
Generator Name:	Bronx Va Medical Center
Generator Mail Street Number:	Not reported
Generator Mail Street 1:	130 W.KINGSBRIDGE RD
Generator Mail Street 2:	Not reported
Generator Mail City:	BRONX
Generator Mail State:	NY
Generator Mail Zip:	10468
Generator Location Street Number:	Not reported
Generator Location Street 1:	130 W. KINGSBRIDGE RD
Generator Location Street 2:	Not reported
Generator Location City:	BRONX
Generator Location Zip:	10468
Generator Location State:	NY
Generator Contact Company Name:	Not reported
Designated Facility EPA ID:	OHD048415665
Designated Facility Name:	Ross Incineration Services Inc
Designated Facility Mail Street Number:	Not reported
Designated Facility Mail Street 1:	Not reported
Designated Facility Mail Street 2:	36790 GILES RD
Designated Facility Mail City:	GRAFTON
Designated Facility Mail Zip:	44044
Designated Facility Mail State:	OH
Designated Facility Location Street Number:	Not reported
Designated Facility Location Street 1:	36790 GILES RD
Designated Facility Location Street 2:	Not reported
Designated Facility Location City:	GRAFTON
Designated Facility Location Zip:	44044
Designated Facility Location State:	OH
Designated Facility Contact Company Name:	Not reported
Manifest Residue Indicator:	N
Rejection Indicator:	N

Manifest Tracking Number:	013322198FLE
Last Updated Date:	20200829

BRONX VA MEDICAL CENTER (Continued) **1016181715**

Shipped Date:	20200814
Received Date:	20200822
Manifest Status:	Signed
Submission Type:	DataImage5Copy
Origin Type:	Service
Generator EPA ID:	NY3360007279
Generator Name:	Bronx Va Medical Center
Generator Mail Street Number:	Not reported
Generator Mail Street 1:	130 W.KINGSBRIDGE RD
Generator Mail Street 2:	Not reported
Generator Mail City:	BRONX
Generator Mail State:	NY
Generator Mail Zip:	10468
Generator Location Street Number:	Not reported
Generator Location Street 1:	130 W. KINGSBRIDGE RD
Generator Location Street 2:	Not reported
Generator Location City:	BRONX
Generator Location Zip:	10468
Generator Location State:	NY
Generator Contact Company Name:	Not reported
Designated Facility EPA ID:	OHD048415665
Designated Facility Name:	Ross Incineration Services Inc
Designated Facility Mail Street Number:	Not reported
Designated Facility Mail Street 1:	Not reported
Designated Facility Mail Street 2:	36790 GILES RD
Designated Facility Mail City:	GRAFTON
Designated Facility Mail Zip:	44044
Designated Facility Mail State:	OH
Designated Facility Location Street Number:	Not reported
Designated Facility Location Street 1:	36790 GILES RD
Designated Facility Location Street 2:	Not reported
Designated Facility Location City:	GRAFTON
Designated Facility Location Zip:	44044
Designated Facility Location State:	OH
Designated Facility Contact Company Name:	Not reported
Manifest Residue Indicator:	N
Rejection Indicator:	N

Manifest Tracking Number:	013322199FLE
Last Updated Date:	20200901
Shipped Date:	20200814
Received Date:	20200818
Manifest Status:	Signed
Submission Type:	DataImage5Copy
Origin Type:	Service
Generator EPA ID:	NY3360007279
Generator Name:	Bronx Va Medical Center
Generator Mail Street Number:	Not reported
Generator Mail Street 1:	130 WEST KINGSBRIDGE ROAD
Generator Mail Street 2:	Not reported
Generator Mail City:	BRONX
Generator Mail State:	NY
Generator Mail Zip:	10468
Generator Location Street Number:	Not reported
Generator Location Street 1:	130 West Kingsbridge Road
Generator Location Street 2:	Not reported
Generator Location City:	Bronx

BRONX VA MEDICAL CENTER (Continued) **1016181715**

Generator Location Zip:	10468
Generator Location State:	NY
Generator Contact Company Name:	Not reported
Designated Facility EPA ID:	NYD077444263
Designated Facility Name:	Triumvirate Environmental (Nyc), Llc
Designated Facility Mail Street Number:	Not reported
Designated Facility Mail Street 1:	Not reported
Designated Facility Mail Street 2:	42-14 19th Avenue
Designated Facility Mail City:	Astoria
Designated Facility Mail Zip:	11105
Designated Facility Mail State:	NY
Designated Facility Location Street Number:	Not reported
Designated Facility Location Street 1:	42-14 19th Avenue
Designated Facility Location Street 2:	Not reported
Designated Facility Location City:	Astoria
Designated Facility Location Zip:	11105
Designated Facility Location State:	NY
Designated Facility Contact Company Name:	Not reported
Manifest Residue Indicator:	N
Rejection Indicator:	N

Manifest Tracking Number:	010967741FLE
Last Updated Date:	20180906
Shipped Date:	20180808
Received Date:	20180810
Manifest Status:	Signed
Submission Type:	DataImage5Copy
Origin Type:	Service
Generator EPA ID:	NY3360007279
Generator Name:	Bronx Va Medical Center
Generator Mail Street Number:	Not reported
Generator Mail Street 1:	130 WEST KINGSBRIDGE ROAD
Generator Mail Street 2:	Not reported
Generator Mail City:	BRONX
Generator Mail State:	NY
Generator Mail Zip:	10468
Generator Location Street Number:	Not reported
Generator Location Street 1:	130 West Kingsbridge Road
Generator Location Street 2:	Not reported
Generator Location City:	Bronx
Generator Location Zip:	10468
Generator Location State:	NY
Generator Contact Company Name:	Not reported
Designated Facility EPA ID:	NYD077444263
Designated Facility Name:	Triumvirate Environmental (Nyc), Llc
Designated Facility Mail Street Number:	Not reported
Designated Facility Mail Street 1:	Not reported
Designated Facility Mail Street 2:	42-14 19th Avenue
Designated Facility Mail City:	Astoria
Designated Facility Mail Zip:	11105
Designated Facility Mail State:	NY
Designated Facility Location Street Number:	Not reported
Designated Facility Location Street 1:	42-14 19th Avenue
Designated Facility Location Street 2:	Not reported
Designated Facility Location City:	Astoria
Designated Facility Location Zip:	11105
Designated Facility Location State:	NY

BRONX VA MEDICAL CENTER (Continued) **1016181715**

Designated Facility Contact Company Name:	Not reported
Manifest Residue Indicator:	N
Rejection Indicator:	N
Manifest Tracking Number:	008194799FLE
Last Updated Date:	20191015
Shipped Date:	20190911
Received Date:	20190924
Manifest Status:	Signed
Submission Type:	DataImage5Copy
Origin Type:	Service
Generator EPA ID:	NY3360007279
Generator Name:	Bronx Va Medical Center
Generator Mail Street Number:	Not reported
Generator Mail Street 1:	130 WEST KINGSBRIDGE ROAD
Generator Mail Street 2:	Not reported
Generator Mail City:	BRONX
Generator Mail State:	NY
Generator Mail Zip:	10468
Generator Location Street Number:	Not reported
Generator Location Street 1:	130 West Kingsbridge Road
Generator Location Street 2:	Not reported
Generator Location City:	Bronx
Generator Location Zip:	10468
Generator Location State:	NY
Generator Contact Company Name:	Not reported
Designated Facility EPA ID:	NYD077444263
Designated Facility Name:	Triumvirate Environmental (Nyc), Llc
Designated Facility Mail Street Number:	Not reported
Designated Facility Mail Street 1:	Not reported
Designated Facility Mail Street 2:	42-14 19th Avenue
Designated Facility Mail City:	Astoria
Designated Facility Mail Zip:	11105
Designated Facility Mail State:	NY
Designated Facility Location Street Number:	Not reported
Designated Facility Location Street 1:	42-14 19th Avenue
Designated Facility Location Street 2:	Not reported
Designated Facility Location City:	Astoria
Designated Facility Location Zip:	11105
Designated Facility Location State:	NY
Designated Facility Contact Company Name:	Not reported
Manifest Residue Indicator:	N
Rejection Indicator:	N
Manifest Tracking Number:	008195324FLE
Last Updated Date:	20211129
Shipped Date:	20211020
Received Date:	20211025
Manifest Status:	Signed
Submission Type:	DataImage5Copy
Origin Type:	Service
Generator EPA ID:	NY3360007279
Generator Name:	Bronx Va Medical Center
Generator Mail Street Number:	Not reported
Generator Mail Street 1:	130 WEST KINGSBRIDGE ROAD
Generator Mail Street 2:	Not reported
Generator Mail City:	BRONX

BRONX VA MEDICAL CENTER (Continued) **1016181715**

Generator Mail State:	NY
Generator Mail Zip:	10468
Generator Location Street Number:	Not reported
Generator Location Street 1:	130 West Kingsbridge Road
Generator Location Street 2:	Not reported
Generator Location City:	Bronx
Generator Location Zip:	10468
Generator Location State:	NY
Generator Contact Company Name:	Not reported
Designated Facility EPA ID:	NYD077444263
Designated Facility Name:	Triumvirate Environmental (Nyc), Llc
Designated Facility Mail Street Number:	Not reported
Designated Facility Mail Street 1:	Not reported
Designated Facility Mail Street 2:	42-14 19th Avenue
Designated Facility Mail City:	Astoria
Designated Facility Mail Zip:	11105
Designated Facility Mail State:	NY
Designated Facility Location Street Number:	Not reported
Designated Facility Location Street 1:	42-14 19th Avenue
Designated Facility Location Street 2:	Not reported
Designated Facility Location City:	Astoria
Designated Facility Location Zip:	11105
Designated Facility Location State:	NY
Designated Facility Contact Company Name:	Not reported
Manifest Residue Indicator:	N
Rejection Indicator:	N

Manifest Tracking Number:	012207142FLE
Last Updated Date:	20200727
Shipped Date:	20181019
Received Date:	20181031
Manifest Status:	Signed
Submission Type:	DataImage5Copy
Origin Type:	Service
Generator EPA ID:	NY3360007279
Generator Name:	James J. Peters
Generator Mail Street Number:	Not reported
Generator Mail Street 1:	130 WEST KINGSBRIDGE ROAD
Generator Mail Street 2:	Not reported
Generator Mail City:	BRONX
Generator Mail State:	NY
Generator Mail Zip:	10468
Generator Location Street Number:	Not reported
Generator Location Street 1:	130 WEST KINGSBRIDGE ROAD
Generator Location Street 2:	Not reported
Generator Location City:	BRONX
Generator Location Zip:	10468
Generator Location State:	NY
Generator Contact Company Name:	Not reported
Designated Facility EPA ID:	PAD085690592
Designated Facility Name:	Republic Env Sys Inc
Designated Facility Mail Street Number:	Not reported
Designated Facility Mail Street 1:	Not reported
Designated Facility Mail Street 2:	2869 Sandstone Drive
Designated Facility Mail City:	Hatfield
Designated Facility Mail Zip:	19440
Designated Facility Mail State:	PA

BRONX VA MEDICAL CENTER (Continued) **1016181715**

Designated Facility Location Street Number:	Not reported
Designated Facility Location Street 1:	2869 Sandstone Drive
Designated Facility Location Street 2:	Not reported
Designated Facility Location City:	Hatfield
Designated Facility Location Zip:	19440
Designated Facility Location State:	PA
Designated Facility Contact Company Name:	Not reported
Manifest Residue Indicator:	N
Rejection Indicator:	N

Manifest Tracking Number:	012207143FLE
Last Updated Date:	20181129
Shipped Date:	20181019
Received Date:	20181031
Manifest Status:	Signed
Submission Type:	DataImage5Copy
Origin Type:	Service
Generator EPA ID:	NY3360007279
Generator Name:	James J. Peters
Generator Mail Street Number:	Not reported
Generator Mail Street 1:	130 WEST KINGSBRIDGE ROAD
Generator Mail Street 2:	Not reported
Generator Mail City:	BRONX
Generator Mail State:	NY
Generator Mail Zip:	10468
Generator Location Street Number:	Not reported
Generator Location Street 1:	1 Shea Way
Generator Location Street 2:	Not reported
Generator Location City:	Newark
Generator Location Zip:	19713
Generator Location State:	DE
Generator Contact Company Name:	Not reported
Designated Facility EPA ID:	PAD085690592
Designated Facility Name:	Republic Env Sys Inc
Designated Facility Mail Street Number:	Not reported
Designated Facility Mail Street 1:	Not reported
Designated Facility Mail Street 2:	2869 Sandstone Drive
Designated Facility Mail City:	Hatfield
Designated Facility Mail Zip:	19440
Designated Facility Mail State:	PA
Designated Facility Location Street Number:	Not reported
Designated Facility Location Street 1:	2869 Sandstone Drive
Designated Facility Location Street 2:	Not reported
Designated Facility Location City:	Hatfield
Designated Facility Location Zip:	19440
Designated Facility Location State:	PA
Designated Facility Contact Company Name:	Not reported
Manifest Residue Indicator:	N
Rejection Indicator:	N

Federal Waste:

Manifest Tracking Number:	012220607FLE
Waste Line Number:	1
Federal Waste Code:	D001
Federal Waste:	IGNITABLE WASTE

BRONX VA MEDICAL CENTER (Continued) **1016181715**

State Waste:
Manifest Tracking Number: 012220607FLE
Waste Line Number: 1
State Waste Code Owner: NY
State Waste Code: B
State Waste: Incineration, heat recovery, burning. Waste management method code to be used on e-Manifest only

Transporter:
Manifest Tracking Number: 012220607FLE
Transporter Line Number: 1
Transporter EPA ID: MAC300016672
Transporter Name: Triumvirate Environmental, Inc.

Waste Line:
Manifest Tracking Number: 012220607FLE
Waste Line Number: 1
U.S. DOT Hazardous Indicator: Y
U.S. DOT ID Number: UN1155
U.S. DOT Description: Un1155, Waste Ethyl Ether 3, I
Non-Hazardous Waste Description: Not reported
Number of Containers: 1
Container Type Code: DM
Container Type Description: Metal drums, barrels, kegs
Waste Quantity: 12
Quantity Unit of Measure Code: P
Quantity Unit of Measure Description: Pounds
Waste Quantity, in Tons: 0.006
Acute Waste Quantity, in Tons: 0
Non-Acute Waste Quantity, in Tons: 0.006
Waste Quantity, in Kilograms: 5.44218
Acute Waste Quantity, in Kilograms: 0
Non-Acute Waste Quantity, in Kilorgrams: 5.44218
Management Method Code: H141
Management Method Description: STORAGE, BULKING AND/OR TRANSFER OFF SITE
Waste Residue Indicator: N
Quantity Discrepancy Indicator: N
Waste Type Discrepancy Indicator: N
Waste Density: Not reported
Waste Density Unit of Measure Code: Not reported
Waste Density Unit of Measure Description: Not reported
Form Code: Not reported
Form Code Description: Not reported
Source Code: Not reported
Source Code Description: Not reported
Waste Minimization Code: Not reported
Waste Minimization Code Description: Not reported
Consent Number: Not reported
EPA Waste Indicator: Y

Click this hyperlink while viewing on your computer to access
129 additional US EManifest: record(s) in the EDR Site Report.

AL279 **130 WEST KINGSBRIDGE RD** **UST FINDER RELEASE** **1029076024**
West **130 WEST KINGSBRIDGE ROAD** **N/A**
1/8-1/4 **BRONX, NY 10468**
0.185 mi.
979 ft. **Site 8 of 13 in cluster AL**

Relative: **Higher**
Actual: **159 ft.**

UST FINDER RELEASE:

Object ID:	258816
Facility ID:	NY433307
Lust ID:	NY9400330
Name:	130 WEST KINGSBRIDGE RD
Address:	130 WEST KINGSBRIDGE ROAD
City,State,Zip:	BRONX, NY 10468
Address Match Type:	Not reported
Reported Date:	1994/04/07 15:59:59+00
Status:	No Further Action
Substance:	Not reported
Population within 1500ft:	22653
Domestic Wells within 1500ft:	0
Land Use:	Developed, High Intensity
Within SPA:	No
SPA PWS Facility ID:	Not reported
SPA Water Type:	Not reported
SPA Facility Type:	Not reported
SPA HUC12:	Not reported
Within WHPA:	No
WHPA PWS Facility ID:	Not reported
WHPA Water Type:	Not reported
WHPA Facility Type:	Not reported
WHPA HUC12:	Not reported
Within 100yr Floodplain:	No
Tribe:	Not reported
EPA Region:	2
NFA Letter 1:	Not reported
NFA Letter 2:	Not reported
NFA Letter 3:	Not reported
NFA Letter 4:	Not reported
Closed With Residual Contaminate:	Not reported
Coordinate Source:	State
X Coord:	-73.9021299999999
Y Coord:	40.8685400000001
Latitude:	40.86854
Longitude:	-73.90213

AL280 **JAMES J. PETERS VA MEDICAL CENTER** **UST FINDER** **1028573018**
West **130 WEST KINGSBRIDGE ROAD** **N/A**
1/8-1/4 **BRONX, NY 10468**
0.185 mi.
979 ft. **Site 9 of 13 in cluster AL**

Relative: **Higher**
Actual: **159 ft.**

UST FINDER:

Object ID:	303774
Facility ID:	NY24940
Name:	JAMES J. PETERS VA MEDICAL CENTER
Address:	130 WEST KINGSBRIDGE ROAD
City,State,Zip:	BRONX, NY 10468
Address Match Type:	Not reported
Open USTs:	7
Closed USTs:	8
TOS USTs:	0

JAMES J. PETERS VA MEDICAL CENTER (Continued) **1028573018**

Population 1500ft:	18705
Private Wells 1500ft:	1
Within 100yr Floodplain:	No
Land Use:	Developed, High Intensity
Within SPA:	No
SPA PWS Facility ID:	Not reported
SPA Water Type:	Not reported
SPA Facility Type:	Not reported
SPA HUC12:	Not reported
Within WHPA:	No
WHPA PWS Facility ID:	Not reported
WHPA Water Type:	Not reported
WHPA Facility Type:	Not reported
WHPA HUC12:	Not reported
Facility Status:	Open UST(s)
Date of Last Inspection:	Not reported
EPA Region:	2
Tribe:	Not reported
Coordinate Source:	State
X Coord:	-73.904997
Y Coord:	40.8686710000001
Latitude:	40.868671
Longitude:	-73.904997

UST FINDER:

Object ID:	1223100
Facility ID:	NY24940
Tank ID:	NY29694
Tank Status:	Closed
Installation Date:	1987/05/01 16:00:00+00
Removal Date:	Not reported
Tank Capacity:	1000
Substances:	Not reported
Tank Wall Type:	Not reported

Object ID:	1223101
Facility ID:	NY24940
Tank ID:	NY30854
Tank Status:	Closed
Installation Date:	1978/05/01 16:00:00+00
Removal Date:	Not reported
Tank Capacity:	30000
Substances:	Not reported
Tank Wall Type:	Not reported

Object ID:	1223102
Facility ID:	NY24940
Tank ID:	NY31317
Tank Status:	Closed
Installation Date:	1978/05/01 16:00:00+00
Removal Date:	Not reported
Tank Capacity:	1000
Substances:	Not reported
Tank Wall Type:	Not reported

Object ID:	1223103
Facility ID:	NY24940
Tank ID:	NY32051

JAMES J. PETERS VA MEDICAL CENTER (Continued) **1028573018**

Tank Status:	Closed
Installation Date:	1978/05/01 16:00:00+00
Removal Date:	Not reported
Tank Capacity:	30000
Substances:	Not reported
Tank Wall Type:	Not reported

Object ID:	1223104
Facility ID:	NY24940
Tank ID:	NY33501
Tank Status:	Closed
Installation Date:	1978/05/01 16:00:00+00
Removal Date:	Not reported
Tank Capacity:	30000
Substances:	Not reported
Tank Wall Type:	Not reported

Object ID:	1223105
Facility ID:	NY24940
Tank ID:	NY33502
Tank Status:	Closed
Installation Date:	1978/05/01 16:00:00+00
Removal Date:	Not reported
Tank Capacity:	250
Substances:	Not reported
Tank Wall Type:	Not reported

Object ID:	1223106
Facility ID:	NY24940
Tank ID:	NY111896
Tank Status:	Closed
Installation Date:	1978/05/01 16:00:00+00
Removal Date:	Not reported
Tank Capacity:	30000
Substances:	Not reported
Tank Wall Type:	Not reported

Object ID:	1223107
Facility ID:	NY24940
Tank ID:	NY111897
Tank Status:	Closed
Installation Date:	1978/05/01 16:00:00+00
Removal Date:	Not reported
Tank Capacity:	30000
Substances:	Not reported
Tank Wall Type:	Not reported

Object ID:	1223108
Facility ID:	NY24940
Tank ID:	NY31318
Tank Status:	Open
Installation Date:	1999/02/01 15:59:59+00
Removal Date:	Not reported
Tank Capacity:	30000
Substances:	Not reported
Tank Wall Type:	Not reported

JAMES J. PETERS VA MEDICAL CENTER (Continued) **1028573018**

Object ID:	1223109
Facility ID:	NY24940
Tank ID:	NY31319
Tank Status:	Open
Installation Date:	1999/05/01 15:59:59+00
Removal Date:	Not reported
Tank Capacity:	1000
Substances:	Not reported
Tank Wall Type:	Not reported

Object ID:	1223110
Facility ID:	NY24940
Tank ID:	NY31373
Tank Status:	Open
Installation Date:	1999/01/01 15:59:59+00
Removal Date:	Not reported
Tank Capacity:	1000
Substances:	Not reported
Tank Wall Type:	Not reported

Object ID:	1223111
Facility ID:	NY24940
Tank ID:	NY31374
Tank Status:	Open
Installation Date:	1999/02/01 15:59:59+00
Removal Date:	Not reported
Tank Capacity:	30000
Substances:	Not reported
Tank Wall Type:	Not reported

Object ID:	1223112
Facility ID:	NY24940
Tank ID:	NY32049
Tank Status:	Open
Installation Date:	1999/02/01 15:59:59+00
Removal Date:	Not reported
Tank Capacity:	30000
Substances:	Not reported
Tank Wall Type:	Not reported

Object ID:	1223113
Facility ID:	NY24940
Tank ID:	NY32050
Tank Status:	Open
Installation Date:	1999/06/01 15:59:59+00
Removal Date:	Not reported
Tank Capacity:	30000
Substances:	Not reported
Tank Wall Type:	Not reported

Object ID:	1223114
Facility ID:	NY24940
Tank ID:	NY33503
Tank Status:	Open
Installation Date:	1999/02/01 15:59:59+00
Removal Date:	Not reported
Tank Capacity:	30000

JAMES J. PETERS VA MEDICAL CENTER (Continued) **1028573018**

Substances: Not reported
Tank Wall Type: Not reported

AL281 **JAMES J PETERS VA MEDICAL CENTER** **NY LTANKS** **S121488487**
West **130 W KINGSBRIDGE RD** **NY AIRS** **N/A**
1/8-1/4 **BRONX, NY 10468**
0.185 mi.
979 ft. **Site 10 of 13 in cluster AL**

Relative: **Higher**
Actual: **159 ft.**

LTANKS:

Name:	DEPT OF VETERAN AFFAIRS
Address:	130 WEST KINGSBRIDGE RD
City,State,Zip:	BRONX, NY
Spill Number/Closed Date:	2110111 / 2022-09-16
Facility ID:	2110111
Site ID:	634147
Spill Date:	2022-02-23
Spill Cause:	Tank Test Failure
Spill Source:	Commercial/Industrial
Spill Class:	Not reported
Cleanup Ceased:	Not reported
SWIS:	0301
Investigator:	HRPATEL
Referred To:	Not reported
Reported to Dept:	2022-03-03
CID:	Not reported
Water Affected:	Not reported
Spill Notifier:	Other
Last Inspection:	Not reported
Recommended Penalty:	False
Meets Standard:	False
UST Involvement:	False
Remediation Phase:	0
Date Entered In Computer:	2022-03-03
Spill Record Last Update:	2022-09-16
Spiller Name:	Not reported
Spiller Company:	UNKNOWN
Spiller Address:	Not reported
Spiller County:	999
Spiller Contact:	TIM PERKINS
Spiller Phone:	(413) 455-7540
Spiller Extention:	Not reported
DEC Region:	2
DER Facility ID:	271964
Latitude:	Not reported
Longitude:	Not reported
DEC Memo:	DEC Piper- spoke with caller Tim from MES. Tank failed outer wall test. Believed to be coming from stem. DEC instructed MES that if repairs and retest cannot be completed by COB, then tank needs to be emptied. TTF sent to VA MEd Center. PBS- 2-602985 03/04/22-Hiralkumar Patel. alternate addresses: 110 West Kingsbridge Road, 2480 Sedgwick Ave other spills #: 9100744, 9314587, 9400330, 0411453, 1204960, 1811788 PBS #: 2-602985. as per PBS record, the site has/had following tanks: - five (5) 30,000 gal diesel USTs, removed in Apr. 1998 - two (2) 1,000 gal diesel UST, removed in Apr. 1998 - one (1) 250 gal diesel UST, removed in Apr. 1998 - four (4) 150 gal and one (1) 200 gal hydraulic oil ASTs were converted to non-regulated use -

JAMES J PETERS VA MEDICAL CENTER (Continued) **S121488487**

four (4) 30,000 gal #2 oil USTs, in-service, installed in Feb. 1999 - one (1) 30,000 gal #2 oil UST, in-service, installed in Jun. 1999 - five (5) 1,425 gal diesel ASTs, in-service, installed in Jun. 2014 - one (1) 100 gal diesel AST, in-service, installed in Jan. 2010 - one (1) 100 gal gasoline AST, in-service, installed in Jan. 2010 - one (1) 275 gal waste oil AST, in-service, installed in Jan. 2007 - two (2) 275 gal #2 oil ASTs, in-service, installed in Nov. 2007 - one (1) 1,000 gal #2 oil UST, in-service, installed in May 1999 - one (1) 1,000 gal #2 oil UST, in-service, installed in Jan. 1999 - one (1) 100 gal #2 oil AST, in-service, installed in Nov. 2007 - one (1) 50 gal #2 oil AST, in-service, installed in Nov. 2007 - one (1) 100 gal gasoline AST, in-service, installed in Jn. 2007 11:57 AM:- spoke with Tim. he stated that a 1,000 gal tank (Tank #07 on PBS record) was tested as it was due for tightness test. during test, the primary wall of the double wall fiberglass tank was found tight, but the secondary (outer) wall failed the test. Tim confirmed that there was no alarm on interstitial monitoring system. asked Tim to submit copy of test result. Timothy Perkins Metro Environmental Services PH. (413) 455-7540 email: tperkins@mesllc.org 12:13 PM:- received email from Tim including test result. as per the result, a 1,000 gal diesel tank (tank # 7) was tested on 02/23/22. tank and line were tested together and it passed. the interstitial test was performed and it failed. as per PBS record, the tank #07 is a 1,000 gal #2 fuel oil and not diesel as listed on test result dated 02/23/22. 12:18 PM;- sent email to Tim and asked him to confirm product type and submit a revised test result accordingly. 12:45 PM:- sent email to Ms. Padin including copy of TTF letter. asked her to immediately remove product from the faulty tank system. email copied to Tim. Cynthia Padin Ph. (718) 584-9000 Ext. 5659 email: Cynthia.Padin@va.gov 1:52 PM:- left message for Richard Joao at VA medical center. Richard Joao Ph. (718) 584-9000 Ext. 6605 (914) 552-2005 email: richard.joao@va.gov 2:17 PM:- received call from Tim. he mentioned that the tank pump out has been scheduled for tomorrow morning. asked Tim to send message once tank is empty. 2:25 PM:- received call from Mr. Joao from VA center. he mentioned that an alarm in an interstitial space went off due to water accumulation and that triggered tank system tightness test. Mr. Joao confirmed that the tank will be pumped out tomorrow. he was not sure if the tank will be repaired/reused or closed/removed. 3:16 PM:- received email from Tim including a revised tank test result. 03/07/22-Hiralkumar Patel. 7:39 AM:- received email from Mr. Joao including a copy of disposal manifest. Mr. Joao mentioned that fuel from the tank # 7 has been removed. as per disposal manifest, total of 683 gal of oil/water mixture was removed. 1:35 PM:- received message from Mr. Joao. 03/08/22-Hiralkumar Patel. 11:57 AM:- spoke with Mr. Joao. he mentioned that the tank is empty and the remote fill port is secured to prevent oil deliveries. informed Mr. Joao that the tank system must be repaired and tested tight prior to any oil delivery. asked him to send pics confirming that the fill port has been secured. Mr. Joao stated that tank repair may take sometime or tank may not be used again. informed him that in any case, PBS registration must be updated to reflect current tank status. 03/10/22-Hiralkumar Patel. 9:28 AM:- sent email to Mr. Joao and asked him to submit pics to confirm that the remote fill port for tank #7 has been secured to prevent further oil deliveries. informed him that the tank system must be repaired and tested tight prior to the next oil delivery and the subject spill case will remain open until the Department receives either a tank system tightness test result

JAMES J PETERS VA MEDICAL CENTER (Continued) **S121488487**

(confirming its integrity) or tank closure report (either tank removal or closed in-place). asked him to submit a PBS application to reflect tank s current status. email copied to DEC Leszek, Ms. Padin and David Ng (David.Ng2@va.gov). 10:54 AM:- received email from Mr. Joao including pic of locked-out fill port. 06/07/22-Hiralkumar Patel. 2:09 PM:- spoke with Mr. Joao. he will call back with update. 2:32 PM:- received call from Mr. Joao stating that the tank work is in bidding process which may conclude by end of Sept. 2022. 08/17/22-Hiralkumar Patel. 9:05 AM:- received email from Ms. Padin including a letter report from Nordstrom Contracting & Consulting Corp. summary: - removed water from annular monitoring well and reset water intrusion alarm - performed additional vacuum test on the annular space and detected no leak confirming no leak in either inner or outer walls of Tank #7 08/18/22-Hiralkumar Patel. 1:52 PM:- spoke with Ms. Padin and inquired her about reason for water within the interstitial space. also informed her that required paperwork needs to be submitted to PBS unit for approval to return tank to service. 2:07 PM:- sent email to Ms. Padin and asked her to provide details about reason for water within the interstitial space. also asked her to submit required paperwork to PBS Unit (cc d) for approval to return tank to service. email copied to DEC PBS, Mr. Joao, Michael Fenton (Michael.Fenton3@va.gov), David Ng (David.Ng2@va.gov) and John Morris (John.Morris11@va.gov). 08/25/22-Hiralkumar Patel. 10:22 AM:- sent email to Ms. Padin inquiring updates. email copied to Mr. Joao, Mr. Fenton, Mr. Ng and Mr. Morris. 09/09/22-Hiralkumar Patel. 10:42 AM:- received email from John Morris including document stating improper seal of monitoring well cap was noted during initial observation. the monitoring well cap was cleaned and no water intrusion in monitoring well or interstitial has noted even during heavy rains. the tank system was tested and no leaks were found in either the inner or outer walls. 09/16/22-Hiralkumar Patel. case closed based on review of available information. 2:40 PM:- sent email to Mr. Morris and informed him about spill closure. asked him to contact PBS unit regarding approval to return Tank #7 to service. email copied to DEC Leszek, Ms. Padin, Mr. Ng and Mr. Fenton.

Remarks: interstitial failure - repair/retest pending

All Materials:

Site ID:	634147
Operable Unit ID:	1381223
Operable Unit:	01
Material ID:	2395216
Material Code:	0008
Material Name:	diesel
Case No.:	Not reported
Material FA:	Petroleum
Quantity:	Not reported
Units:	Not reported
Recovered:	Not reported
Resource Affected:	Not reported
Oxygenate:	Not reported

Name:	HOSPITAL
Address:	130 WEST KINGSBRIDGE ROAD
City,State,Zip:	BRONX, NY
Spill Number/Closed Date:	2301889 / 2023-10-17
Facility ID:	2301889

JAMES J PETERS VA MEDICAL CENTER (Continued) **S121488487**

Site ID:	652719
Spill Date:	2023-06-06
Spill Cause:	Tank Test Failure
Spill Source:	Institutional, Educational, Gov., Other
Spill Class:	Not reported
Cleanup Ceased:	Not reported
SWIS:	0301
Investigator:	HRPATEL
Referred To:	Not reported
Reported to Dept:	2023-06-06
CID:	Not reported
Water Affected:	Not reported
Spill Notifier:	Other
Last Inspection:	Not reported
Recommended Penalty:	False
Meets Standard:	False
UST Involvement:	False
Remediation Phase:	0
Date Entered In Computer:	2023-06-06
Spill Record Last Update:	2023-10-17
Spiller Name:	CYNTHIA PADIN
Spiller Company:	VA
Spiller Address:	130 WEST KINGSBRIDGE ROAD
Spiller County:	999
Spiller Contact:	CYNTHIA PADIN
Spiller Phone:	(718) 584-9000
Spiller Extention:	Not reported
DEC Region:	2
DER Facility ID:	598538
Latitude:	Not reported
Longitude:	Not reported
DEC Memo:	06/06/23-Hiralkumar Patel. 2:50 PM:- spoke with Ms. Padin. she mentioned that fuel alarm went off for a 1,000-gal emergency generator tank (tank #7), but no leak was noted. she confirmed that tank #7 is a double-wall tank. tank company will inspect tank/alarm system tomorrow. asked Ms. Padin to manually gauge the tank to confirm product level within the tank. 4:54 PM:- received message from Kyle. he mentioned that the tank #7 was gauged at 3:15 PM and 4:15 PM and product level was measured at 39.5 inches both times confirming no active leak from the tank. PBS #: 2-602985. 06/13/23-Hiralkumar Patel. 9:08 AM:- spoke with Edwin at VA medical center. he mentioned that contractor bidding has been submitted and waiting for approval. Edwin confirmed that tank #7 is 11.5 ft long and 3 ft 11 inch in diameter. as the leak detection sensor is out of service and will not be fixed soon, asked Edwin to pump out remaining oil from the tank and place the tank temporarily out-of-service until system fixed and tested. Cynthia Padin VA Medical Center PH. (718) 584-9000 Ext. 5659 email: cynthia.padin@va.gov 9:33 AM:- sent email to Ms. Padin. informed her that as the leak detection system for tank #7 is out-of-service, the Department requires to remove product from the tank and place the tank temporarily out-of-service until the system is fixed and tested. email copied to PBS unit. 10:06 AM:- received email from Ms. Padin stating that they are in process of securing the services to remove the product from the tank and will place it out of order. 06/16/23-Hiralkumar Patel. 12:27 PM:- sent email to Ms. Padin inquiring updates. 12:51 PM:- received email from David Ng (David.Ng2@va.gov) from medical center. he mentioned that

JAMES J PETERS VA MEDICAL CENTER (Continued) **S121488487**

Eastern Env is on site emptying the tank right now. for the repair, they have put in an emergency package to their contracting department and expect a contract for the repairs to be awarded sometime next week. 1:09 PM:- received email from Edwin Morales Magriz (Edwin.MoralesMagriz@va.gov) from the medical center including copy of disposal manifest. total of 900 gal of petroleum impacted water was disposed of. 07/19/23-Hiralkumat Patel. 8:20 AM:- received email from Ms. Padin including update. she mentioned that they have secured a vendor to perform the repairs and the contract will be awarded to this vendor as soon as the vendor is placed in their system. 10/17/23-Hiralkumar Patel. received email from Ms. Padin (at 9:52 AM on 10/04/23) including an update. Metro Environmental conducted confirmatory testing on tank #7 due to inconclusive results on the first testing. The result on this test indicates that the outer wall of the tank failed testing while the primary tank, holding the fuel, passed testing. Ms. Padin mentioned that they are leaning towards closing this tank permanently and leaving it in place. a new spill # 2305729 was reported by Metro Env. due to tightness test failure of the tank's outer wall. reviewed copy of tank test result from Metro Env. test was conducted on 10/03/23 confirming leak in the outer wall of the double wall tank. case closed based on available information. 10:23 AM:- sent email to Ms. Padin and informed her about spill closure. also asked her to contact PBS unit about tank's future use/closure.

Remarks: fuel alarm no spill

All Materials:

Site ID:	652719
Operable Unit ID:	1399668
Operable Unit:	01
Material ID:	2416043
Material Code:	0001A
Material Name:	#2 fuel oil
Case No.:	Not reported
Material FA:	Petroleum
Quantity:	Not reported
Units:	Not reported
Recovered:	Not reported
Resource Affected:	Not reported
Oxygenate:	Not reported

AIRS:

Name:	JAMES J PETERS VA MEDICAL CENTER
Address:	130 W KINGSBRIDGE RD
City,State,Zip:	BRONX, NY 10468
DECID:	2600400065
Process ID:	Not reported
Latitude:	40.866378587
Longitude:	73.905922312
FIPS Code:	Not reported
Auth Type Code:	ASF
Permit Status:	Issued
Auth Status Code:	Not reported
Emissions:	Not reported
Issue date:	08/12/2016

JAMES J PETERS VA MEDICAL CENTER (Continued) **S121488487**

Expired Date:	07/27/2024
Emission Unit date:	Not reported
Contamination:	Not reported
EPA Control Code:	Not reported
Control Eff:	Not reported
Unit:	Not reported
Permit Status:	Issued
Auth Status Code:	Not reported
Emissions:	Not reported
Issue date:	12/08/2014
Expired Date:	07/27/2024
Emission Unit date:	Not reported
Contamination:	Not reported
EPA Control Code:	Not reported
Control Eff:	Not reported
Unit:	Not reported
Permit Status:	Issued
Auth Status Code:	Not reported
Emissions:	Not reported
Issue date:	07/28/2014
Expired Date:	07/27/2024
Emission Unit date:	Not reported
Contamination:	Not reported
EPA Control Code:	Not reported
Control Eff:	Not reported
Unit:	Not reported
Permit Status:	Expired
Auth Status Code:	Not reported
Emissions:	Not reported
Issue date:	02/03/2003
Expired Date:	02/04/2003
Emission Unit date:	Not reported
Contamination:	Not reported
EPA Control Code:	Not reported
Control Eff:	Not reported
Unit:	Not reported
Permit Status:	Expired
Auth Status Code:	Not reported
Emissions:	Not reported
Issue date:	11/24/2008
Expired Date:	07/27/2014
Emission Unit date:	Not reported
Contamination:	Not reported
EPA Control Code:	Not reported
Control Eff:	Not reported
Unit:	Not reported
Permit Status:	Expired
Auth Status Code:	Not reported
Emissions:	Not reported
Issue date:	10/20/2011
Expired Date:	07/27/2014
Emission Unit date:	Not reported

JAMES J PETERS VA MEDICAL CENTER (Continued) **S121488487**

Contamination:	Not reported
EPA Control Code:	Not reported
Control Eff:	Not reported
Unit:	Not reported
Permit Status:	Expired
Auth Status Code:	Not reported
Emissions:	Not reported
Issue date:	Not reported
Expired Date:	02/03/2003
Emission Unit date:	Not reported
Contamination:	Not reported
EPA Control Code:	Not reported
Control Eff:	Not reported
Unit:	Not reported
Permit Status:	Expired
Auth Status Code:	Not reported
Emissions:	Not reported
Issue date:	02/04/2003
Expired Date:	07/27/2014
Emission Unit date:	Not reported
Contamination:	Not reported
EPA Control Code:	Not reported
Control Eff:	Not reported
Unit:	Not reported
Permit Status:	Expired
Auth Status Code:	Not reported
Emissions:	Not reported
Issue date:	08/20/2004
Expired Date:	07/27/2014
Emission Unit date:	Not reported
Contamination:	Not reported
EPA Control Code:	Not reported
Control Eff:	Not reported
Unit:	Not reported

AIRS Detail:

DECID:	2600400065
Facility Name:	JAMES J PETERS VA MEDICAL CENTER
Auth Type:	ASF
Issue Date:	Not reported
Expiration Date:	Not reported
Year:	Not reported
CAS #:	Not reported
Contaminant:	CARBON MONOXIDE
Amount(Lbs/Yr):	Not reported
Issue Date:	Not reported
Expiration Date:	Not reported
Year:	Not reported
CAS #:	Not reported
Contaminant:	VOC
Amount(Lbs/Yr):	Not reported

JAMES J PETERS VA MEDICAL CENTER (Continued) **S121488487**

Issue Date:	Not reported
Expiration Date:	Not reported
Year:	Not reported
CAS #:	Not reported
Contaminant:	OXIDES OF NITROGEN
Amount(Lbs/Yr):	Not reported

Issue Date:	Not reported
Expiration Date:	Not reported
Year:	Not reported
CAS #:	Not reported
Contaminant:	PARTICULATES
Amount(Lbs/Yr):	Not reported

Issue Date:	Not reported
Expiration Date:	Not reported
Year:	Not reported
CAS #:	Not reported
Contaminant:	SULFUR DIOXIDE
Amount(Lbs/Yr):	Not reported

Issue Date:	Not reported
Expiration Date:	Not reported
Year:	Not reported
CAS #:	Not reported
Contaminant:	VOC
Amount(Lbs/Yr):	Not reported

Issue Date:	Not reported
Expiration Date:	Not reported
Year:	Not reported
CAS #:	Not reported
Contaminant:	CARBON MONOXIDE
Amount(Lbs/Yr):	Not reported

Issue Date:	Not reported
Expiration Date:	Not reported
Year:	Not reported
CAS #:	Not reported
Contaminant:	ETHYLENE OXIDE
Amount(Lbs/Yr):	Not reported

Issue Date:	Not reported
Expiration Date:	Not reported
Year:	Not reported
CAS #:	Not reported
Contaminant:	OXIDES OF NITROGEN
Amount(Lbs/Yr):	Not reported

Issue Date:	Not reported
Expiration Date:	Not reported
Year:	Not reported
CAS #:	Not reported
Contaminant:	PARTICULATES
Amount(Lbs/Yr):	Not reported

Issue Date:	Not reported

JAMES J PETERS VA MEDICAL CENTER (Continued) **S121488487**

Expiration Date:	Not reported
Year:	Not reported
CAS #:	Not reported
Contaminant:	SULFUR DIOXIDE
Amount(Lbs/Yr):	Not reported
Issue Date:	Not reported
Expiration Date:	Not reported
Year:	Not reported
CAS #:	Not reported
Contaminant:	VOC
Amount(Lbs/Yr):	Not reported
Issue Date:	Not reported
Expiration Date:	Not reported
Year:	Not reported
CAS #:	Not reported
Contaminant:	CARBON MONOXIDE
Amount(Lbs/Yr):	Not reported
Issue Date:	Not reported
Expiration Date:	Not reported
Year:	Not reported
CAS #:	Not reported
Contaminant:	ETHYLENE OXIDE
Amount(Lbs/Yr):	Not reported
Issue Date:	Not reported
Expiration Date:	Not reported
Year:	Not reported
CAS #:	Not reported
Contaminant:	OXIDES OF NITROGEN
Amount(Lbs/Yr):	Not reported
Issue Date:	Not reported
Expiration Date:	Not reported
Year:	Not reported
CAS #:	Not reported
Contaminant:	PARTICULATES
Amount(Lbs/Yr):	Not reported
Issue Date:	Not reported
Expiration Date:	Not reported
Year:	Not reported
CAS #:	Not reported
Contaminant:	SULFUR DIOXIDE
Amount(Lbs/Yr):	Not reported
Issue Date:	Not reported
Expiration Date:	Not reported
Year:	Not reported
CAS #:	Not reported
Contaminant:	VOC
Amount(Lbs/Yr):	Not reported
Issue Date:	Not reported
Expiration Date:	Not reported

JAMES J PETERS VA MEDICAL CENTER (Continued) **S121488487**

Year: Not reported
CAS #: Not reported
Contaminant: CARBON MONOXIDE
Amount(Lbs/Yr): Not reported

Issue Date: Not reported
Expiration Date: Not reported
Year: Not reported
CAS #: Not reported
Contaminant: ETHYLENE OXIDE
Amount(Lbs/Yr): Not reported

Issue Date: Not reported
Expiration Date: Not reported
Year: Not reported
CAS #: Not reported
Contaminant: OXIDES OF NITROGEN
Amount(Lbs/Yr): Not reported

Issue Date: Not reported
Expiration Date: Not reported
Year: Not reported
CAS #: Not reported
Contaminant: PARTICULATES
Amount(Lbs/Yr): Not reported

Issue Date: Not reported
Expiration Date: Not reported
Year: Not reported
CAS #: Not reported
Contaminant: SULFUR DIOXIDE
Amount(Lbs/Yr): Not reported

Issue Date: Not reported
Expiration Date: Not reported
Year: Not reported
CAS #: Not reported
Contaminant: ETHYLENE OXIDE
Amount(Lbs/Yr): Not reported

AK282 **NY Spills** **S109581953**
WNW **2734 SEDGWICK AVENUE** **NY LEAD** **N/A**
1/8-1/4 **BRONX, NY 10468** **NY NYC LAND USE**
0.187 mi.
989 ft. **Site 2 of 13 in cluster AK**

Relative:
Higher

Actual:
156 ft.

SPILLS:
Name: APT BLDG
Address: 2734 SEDGWICK AVE
City,State,Zip: BRONX, NY
Spill Number/Closed Date: 0901460 / 2009-05-11
Facility ID: 0901460
Facility Type: ER
DER Facility ID: 361739
Site ID: 413454
DEC Region: 2
Spill Cause: Equipment Failure
Spill Class: C4

(Continued) **S109581953**

SWIS:	0301
Spill Date:	2009-05-06
Investigator:	HRAHMED
Referred To:	Not reported
Reported to Dept:	2009-05-06
CID:	Not reported
Water Affected:	Not reported
Spill Source:	Private Dwelling
Spill Notifier:	Affected Persons
Cleanup Ceased:	Not reported
Cleanup Meets Std:	False
Last Inspection:	Not reported
Recommended Penalty:	False
UST Trust:	False
Remediation Phase:	0
Date Entered In Computer:	2009-05-06
Spill Record Last Update:	2009-05-11
Spiller Name:	Not reported
Spiller Company:	UNKNOWN
Spiller Address:	Not reported
Spiller Company:	999
Contact Name:	SEAN DONOHUE
Latitude:	40.8705300
Longitude:	-73.9025840
DEC Memo:	Site had a TTF in April 2009 which was closed out on April 28th. This is a new spill report. - Hasan Ahmed visited the site 5/6/2009 05/11/09-HRAHMED-Responded to the site on 05/06/09. DEP was on scene. DEP checked all nearby catch basin, didn't notice any dumping activity. Ahmed checked the boiler room and two drains didn't notice any spill. Painting was going on on the outer facade of the building. No sign of dumping activity was noticed. This case is closed.
Remarks:	3RD PARTY CALL STATING THAT THERE HAS BEEN A LEAK SINCE MAY 3RD. CALLER CLAIMED THEY ARE DRAINING THE PRODUCT INTO THE SEWER.

All Materials:

Site ID:	413454
Operable Unit ID:	1169879
Operable Unit:	01
Material ID:	2161568
Material Code:	0001A
Material Name:	#2 fuel oil
Case No.:	Not reported
Material FA:	Petroleum
Quantity:	Not reported
Units:	G
Recovered:	Not reported
Resource Affected:	Soil, Sewer
Oxygenate:	Not reported

Name:	KINGS HIGHTS ASSOCIATES
Address:	2734 SEDGWICK AVE
City,State,Zip:	BRONX, NY
Spill Number/Closed Date:	0900609 / 2009-04-28
Facility ID:	0900609

(Continued) **S109581953**

Facility Type:	ER
DER Facility ID:	361739
Site ID:	412557
DEC Region:	2
Spill Cause:	Equipment Failure
Spill Class:	C4
SWIS:	0301
Spill Date:	2009-04-16
Investigator:	JMKRIMGO
Referred To:	Not reported
Reported to Dept:	2009-04-16
CID:	Not reported
Water Affected:	Not reported
Spill Source:	Commercial/Industrial
Spill Notifier:	Other
Cleanup Ceased:	Not reported
Cleanup Meets Std:	True
Last Inspection:	Not reported
Recommended Penalty:	False
UST Trust:	False
Remediation Phase:	0
Date Entered In Computer:	2009-04-16
Spill Record Last Update:	2009-04-28
Spiller Name:	Not reported
Spiller Company:	KINGS HIGHTS ASSOCIATES
Spiller Address:	3154 ALBANY CRESCENT, 2ND FLOOR
Spiller Company:	999
Contact Name:	SAME AS ABOVE
Latitude:	Not reported
Longitude:	Not reported
DEC Memo:	Fax for Kings Heights Assoc. - 718-796-6601 TTF letter sent to: Property Manager Kings Heights Associates 3154 Albany Crescent 2nd Flr Bronx, NY 10463 04/28/09. J.Krimgold reviewed the letter submitted by Kings Hights Associats dated April 27, 2009. According to the information povided tank test failed due to a foulty manhole gasket. After replacing the gasket the tank was retested and passed. NFA.
Remarks:	5000 gallon tank test failure in basement tank room. The tank will be evacuated and more tests will be run.

All Materials:

Site ID:	412557
Operable Unit ID:	1169021
Operable Unit:	01
Material ID:	2160667
Material Code:	0002A
Material Name:	#4 fuel oil
Case No.:	Not reported
Material FA:	Petroleum
Quantity:	Not reported
Units:	Not reported
Recovered:	Not reported
Resource Affected:	Not reported
Oxygenate:	Not reported

(Continued) **S109581953**

NYC LEAD:

Name:	Not reported
Address:	2734 SEDGWICK AVENUE
City,State,Zip:	BRONX, NY 10468
Violation ID:	16553019
Building ID:	108504
Registration ID:	206830
Apartment:	4J
Story:	5
Class:	Most Serious
Inspection Date:	12/23/2023
Approved Date:	12/27/2023
Original Certify By Date:	01/26/2024
Original Correct By Date:	01/21/2024
New Certify By Date:	Not reported
New Correct By Date:	Not reported
Certified Date:	Not reported
Order Number:	617
NOV ID:	8865071
NOV Description:	27-2056.6 ADM CODE - CORRECT THE LEAD-BASED PAINT HAZARD - PAINT THAT TESTED POSITIVE FOR LEAD CONTENT AND THAT IS PEELING OR ON A DETERIORATED SUBSURFACE - USING WORK PRACTICES SET FORTH IN 28 RCNY 11-06(B)(2) 1st DOOR FRAME FROM NORTH AT EAST WALL, EAST WALL, WEST WALL, 1st WINDOW FRAME FROM SOUTH AT WEST WALL, 2nd WINDOW FRAME FROM SOUTH AT WEST WALL IN THE 3rd ROOM FROM EAST AT SOUTH LOCATED AT APT 4J, 5th STORY, 1st APARTMENT FROM SOUTH AT WEST , SECTION AT NORTH
NOV Issued Date:	12/28/2023
Current Status ID:	2
Current Status:	NOV SENT OUT
Current Status Date:	12/28/2023

Name:	Not reported
Address:	2734 SEDGWICK AVENUE
City,State,Zip:	BRONX, NY 10468
Violation ID:	15298499
Building ID:	108504
Registration ID:	206830
Apartment:	5J
Story:	6
Class:	Most Serious
Inspection Date:	08/01/2022
Approved Date:	08/02/2022
Original Certify By Date:	09/01/2022
Original Correct By Date:	08/27/2022
New Certify By Date:	Not reported
New Correct By Date:	Not reported
Certified Date:	Not reported
Order Number:	617
NOV ID:	7992613
NOV Description:	SECTION 27-2056.6 ADM CODE - CORRECT THE LEAD-BASED PAINT HAZARD - PAINT THAT TESTED POSITIVE FOR LEAD CONTENT AND THAT IS PEELING OR ON A DETERIORATED SUBSURFACE - USING WORK PRACTICES SET FORTH IN 28 RCNY 11-06(B)(2) 1st DOOR FRAME FROM WEST AT NORTH WALL, EAST WALL IN THE KITCHEN LOCATED AT APT 5J, 6th STORY, 1st APARTMENT FROM SOUTH AT WEST
NOV Issued Date:	08/03/2022
Current Status ID:	19
Current Status:	VIOLATION CLOSED

(Continued) **S109581953**

Current Status Date:	03/08/2023
Name:	Not reported
Address:	2734 SEDGWICK AVENUE
City,State,Zip:	BRONX, NY 10468
Violation ID:	16552350
Building ID:	108504
Registration ID:	206830
Apartment:	4J
Story:	5
Class:	Most Serious
Inspection Date:	12/23/2023
Approved Date:	12/26/2023
Original Certify By Date:	01/25/2024
Original Correct By Date:	01/20/2024
New Certify By Date:	Not reported
New Correct By Date:	Not reported
Certified Date:	Not reported
Order Number:	617
NOV ID:	8863353
NOV Description:	27-2056.6 ADM CODE - CORRECT THE LEAD-BASED PAINT HAZARD - PAINT THAT TESTED POSITIVE FOR LEAD CONTENT AND THAT IS PEELING OR ON A DETERIORATED SUBSURFACE - USING WORK PRACTICES SET FORTH IN 28 RCNY 11-06(B)(2) NORTH WALL, SOUTH WALL IN THE 1st PRIVATE HALLWAY FROM EAST LOCATED AT APT 4J, 5th STORY, 1st APARTMENT FROM SOUTH AT WEST , SECTION AT NORTH
NOV Issued Date:	12/27/2023
Current Status ID:	20
Current Status:	DEFECT LETTER ISSUED
Current Status Date:	04/05/2024
Name:	Not reported
Address:	2734 SEDGWICK AVENUE
City,State,Zip:	BRONX, NY 10468
Violation ID:	16552351
Building ID:	108504
Registration ID:	206830
Apartment:	4J
Story:	5
Class:	Most Serious
Inspection Date:	12/23/2023
Approved Date:	12/26/2023
Original Certify By Date:	01/25/2024
Original Correct By Date:	01/20/2024
New Certify By Date:	Not reported
New Correct By Date:	Not reported
Certified Date:	Not reported
Order Number:	617
NOV ID:	8863353
NOV Description:	27-2056.6 ADM CODE - CORRECT THE LEAD-BASED PAINT HAZARD - PAINT THAT TESTED POSITIVE FOR LEAD CONTENT AND THAT IS PEELING OR ON A DETERIORATED SUBSURFACE - USING WORK PRACTICES SET FORTH IN 28 RCNY 11-06(B)(2) 1st DOOR FRAME FROM WEST AT NORTH WALL IN THE KITCHEN LOCATED AT APT 4J, 5th STORY, 1st APARTMENT FROM SOUTH AT WEST , SECTION AT NORTH
NOV Issued Date:	12/27/2023
Current Status ID:	20

(Continued) **S109581953**

Current Status:	DEFECT LETTER ISSUED
Current Status Date:	04/05/2024
Name:	Not reported
Address:	2734 SEDGWICK AVENUE
City,State,Zip:	BRONX, NY 10468
Violation ID:	16552352
Building ID:	108504
Registration ID:	206830
Apartment:	4J
Story:	5
Class:	Most Serious
Inspection Date:	12/23/2023
Approved Date:	12/26/2023
Original Certify By Date:	01/25/2024
Original Correct By Date:	01/20/2024
New Certify By Date:	Not reported
New Correct By Date:	Not reported
Certified Date:	Not reported
Order Number:	617
NOV ID:	8863353
NOV Description:	27-2056.6 ADM CODE - CORRECT THE LEAD-BASED PAINT HAZARD - PAINT THAT TESTED POSITIVE FOR LEAD CONTENT AND THAT IS PEELING OR ON A DETERIORATED SUBSURFACE - USING WORK PRACTICES SET FORTH IN 28 RCNY 11-06(B)(2) SOUTH WALL, WEST WALL IN THE 3rd ROOM FROM EAST AT NORTH LOCATED AT APT 4J, 5th STORY, 1st APARTMENT FROM SOUTH AT WEST , SECTION AT NORTH
NOV Issued Date:	12/27/2023
Current Status ID:	2
Current Status:	NOV SENT OUT
Current Status Date:	12/27/2023

NYC LAND USE:

Name:	Not reported
Address:	2734 SEDGWICK AVENUE
City,State,Zip:	BRONX, NY 10468
Latitude:	40.8703206
Longitude:	-73.9024487
Type Of Ownership Code:	Not reported
Owner Name:	JERUSALEM PROPERTIES LLC
Borough:	BX
Tax Block:	3248
Tax Lot:	158
Community District:	208
Census Tract 2020:	2026701
Census Block 2020:	20267012000
Census Tract 2010:	267.01
Census Block 2010:	2000
School District:	10
City Council District:	14
Fire Company:	E081
Police Precinct:	50
Health Center District:	21
Health Area:	320
Sanitation District Boro:	2
Sanitation District Number:	08
Sanitation Subsection:	1B

(Continued) **S109581953**

Zoning District 1:	R6: Residential Districts
Zoning District 2:	Not reported
Zoning District 3:	Not reported
Zoning District 4:	Not reported
Commercial Overlay 1:	Not reported
Commercial Overlay 2:	Not reported
Special Purpose District 1:	Not reported
Special Purpose District 2:	Not reported
Special Purpose District 3:	Not reported
Limited Height District:	Not reported
Spill Boundary Indicator:	N
Building Class:	C1: WALK UP APARTMENTS - Over Six Families Without Stores
Land Use Category:	Multi-Family Walk-Up Buildings
Number Of Easements:	0
Lot Area:	12150
Total Building Floor Area:	49920
Commercial Floor Area:	0
Residential Floor Area:	49920
Office Floor Area:	0
Retail Floor Area:	0
Garage Floor Area:	0
Storage Floor Area:	0
Factory Floor Area:	0
Other Floor Area:	0
Total Building Floor Area Source Code:	2
Number Of Buildings:	1
Number Of Floors:	5.0000000
Residential Units:	58
Total Units:	58
Lot Frontage:	104.6700000
Lot Depth:	137.2500000
Building Frontage:	104.0000000
Building Depth:	96.0000000
Extension Code:	N
Proximity Code:	0
Irregular Lot Code:	Y
Lot Type:	3
Basement Type/Grade:	0
Assessed Land Value:	136800.00000
Assessed Total Value:	1265850.00000
Exempt Total Value:	190060.00000
Year Built:	1926
Year Altered 1:	2019
Year Altered 2:	0
Historic District Name:	Not reported
Landmark Status:	Not reported
Built Floor Area Ratio:	4.11000000000
Maximum Allowable Residential Far:	2.43000000000
Maximum Allowable Commercial Far:	0.00000000000
Maximum Allowable Community Facility Far:	4.80000000000
Boro Code:	2
Borough, Tax Block and Lot:	2032480158.00000000
Condominium Number:	Not reported
Census Tract 2:	026701
X Coordinate:	1011230
Y Coordinate:	256374
Zoning Map #:	3c

(Continued) **S109581953**

Zoning Map Code:	Not reported
Sanborn Map #:	213 018
Tax Map #:	21201
E-designation Number:	Not reported
Apportionment BBL:	Not reported
Apportionment Date:	Not reported
Pluto ??? Dtm Base Map Indicator:	1
2007 Flood Insurance Rate Map Indicator:	Not reported
2015 Preliminary Flood Insurance Rate Map Indicator:	Not reported
Version Number:	24v1.1
Changed By DCP:	Not reported

AE283 **CONSOLIDATED EDISON** **NY MANIFEST** **1007207096**
NNW **E SIDE OF BOARDWALK AVENUE F/O** **N/A**
1/8-1/4 **NEW YORK CITY, NY 10468**
0.191 mi.
1006 ft. **Site 4 of 4 in cluster AE**

Relative: **Higher**

Actual: **162 ft.**

NY MANIFEST:

EPA ID:	NYP004037396
Country:	USA
Name:	CONSOLIDATED EDISON
Address:	E SIDE OF BOARDWALK AVENUE F/O
Address 2:	Not reported
City,State,Zip:	NEW YORK CITY, NY 10468
Zip 4:	Not reported
Location Address 1:	MH116-197TH ST & BAINBRIER
Location Address 2:	Not reported
Location City,State,Zip:	BRONX, NY
Location Zip 4:	Not reported
Facility Status:	Not reported
Total Tanks:	Not reported
Code:	BP

Mailing:

Mailing Name:	CONSOLIDATED EDISON
Mailing Contact:	FRANKLIN MURRAY
Mailing Address 1:	4 IRVING PLACE RM 828
Mailing Address 2:	Not reported
Mailing City,State,Zip:	NEW YORK, NY 10003
Mailing Zip 4:	Not reported
Mailing Country:	USA
Mailing Phone:	2124602808

Manifest Data:

Document ID:	MAJ6582230
Manifest Status:	Not reported
Trans1 State ID:	AB299KNJ
Year:	1999
Trans2 State ID:	Not reported
Generator Ship Date:	05/14/1999
Trans1 Recv Date:	05/14/1999
Trans2 Recv Date:	Not reported
TSD Site Recv Date:	05/17/1999
Part A Recv Date:	Not reported
Part B Recv Date:	Not reported
Generator EPA ID:	NYP004037396
Trans1 EPA ID:	MAD039322250

CONSOLIDATED EDISON (Continued) **1007207096**

Trans2 EPA ID:	Not reported
TSDF ID 1:	MAD053452637
TSDF ID 2:	Not reported
Manifest Tracking Number:	Not reported
Import Indicator:	Not reported
Export Indicator:	Not reported
Discr Quantity Indicator:	Not reported
Discr Type Indicator:	Not reported
Discr Residue Indicator:	Not reported
Discr Partial Reject Indicator:	Not reported
Discr Full Reject Indicator:	Not reported
Manifest Ref Number:	Not reported
Alt Facility RCRA ID:	Not reported
Alt Facility Sign Date:	Not reported
MGMT Method Type Code:	Not reported
Waste Code 1:	B007
Waste Code 2:	Not reported
Waste Code 3:	Not reported
Waste Code 4:	Not reported
Waste Code 5:	Not reported
Waste Code 6:	Not reported
Quantity:	02500
Units:	Pounds
Number of Containers:	001
Container Type:	Cargo tanks (tank trucks)
Handling Method:	Treat
Specific Gravity:	01.00

AH284 **W K NURSING HOME CORP** **UST FINDER** **1028569407**
WSW **2545 UNIVERSITY AVENUE** **N/A**
1/8-1/4 **BRONX, NY 10468**
0.192 mi.
1013 ft. **Site 7 of 12 in cluster AH**

Relative: **Higher**
Actual: **147 ft.**

UST FINDER:

Object ID:	303737
Facility ID:	NY16841
Name:	W K NURSING HOME CORP
Address:	2545 UNIVERSITY AVENUE
City,State,Zip:	BRONX, NY 10468
Address Match Type:	Not reported
Open USTs:	2
Closed USTs:	2
TOS USTs:	0
Population 1500ft:	22479
Private Wells 1500ft:	0
Within 100yr Floodplain:	No
Land Use:	Developed, High Intensity
Within SPA:	No
SPA PWS Facility ID:	Not reported
SPA Water Type:	Not reported
SPA Facility Type:	Not reported
SPA HUC12:	Not reported
Within WHPA:	No
WHPA PWS Facility ID:	Not reported
WHPA Water Type:	Not reported
WHPA Facility Type:	Not reported

W K NURSING HOME CORP (Continued) **1028569407**

WHPA HUC12:	Not reported
Facility Status:	Open UST(s)
Date of Last Inspection:	Not reported
EPA Region:	2
Tribe:	Not reported
Coordinate Source:	State
X Coord:	-73.9023779999999
Y Coord:	40.8669550000001
Latitude:	40.866955
Longitude:	-73.902378

UST FINDER:

Object ID:	1208252
Facility ID:	NY16841
Tank ID:	NY18078
Tank Status:	Closed
Installation Date:	1972/06/01 16:00:00+00
Removal Date:	Not reported
Tank Capacity:	650
Substances:	Not reported
Tank Wall Type:	Not reported

Object ID:	1208253
Facility ID:	NY16841
Tank ID:	NY18951
Tank Status:	Closed
Installation Date:	1972/06/01 16:00:00+00
Removal Date:	Not reported
Tank Capacity:	25000
Substances:	Not reported
Tank Wall Type:	Not reported

Object ID:	1208254
Facility ID:	NY16841
Tank ID:	NY18079
Tank Status:	Open
Installation Date:	1998/04/01 15:59:59+00
Removal Date:	Not reported
Tank Capacity:	12000
Substances:	Not reported
Tank Wall Type:	Not reported

Object ID:	1208255
Facility ID:	NY16841
Tank ID:	NY18952
Tank Status:	Open
Installation Date:	1998/04/01 15:59:59+00
Removal Date:	Not reported
Tank Capacity:	550
Substances:	Not reported
Tank Wall Type:	Not reported

AH285 **JEWISH HOME AND HOSPITAL** **UST FINDER RELEASE** **1029072947**
WSW **2545 UNIVERSITY AVE.** **N/A**
1/8-1/4 **BRONX, NY 0**
0.192 mi.
1013 ft. **Site 8 of 12 in cluster AH**

Relative: **Higher**
Actual: **147 ft.**

UST FINDER RELEASE:

Object ID:	258806
Facility ID:	NY304985
Lust ID:	NY509241
Name:	JEWISH HOME AND HOSPITAL
Address:	2545 UNIVERSITY AVE.
City,State,Zip:	BRONX, NY 0
Address Match Type:	Not reported
Reported Date:	2005/11/01 15:59:59+00
Status:	No Further Action
Substance:	Not reported
Population within 1500ft:	22399
Domestic Wells within 1500ft:	0
Land Use:	Developed, High Intensity
Within SPA:	No
SPA PWS Facility ID:	Not reported
SPA Water Type:	Not reported
SPA Facility Type:	Not reported
SPA HUC12:	Not reported
Within WHPA:	No
WHPA PWS Facility ID:	Not reported
WHPA Water Type:	Not reported
WHPA Facility Type:	Not reported
WHPA HUC12:	Not reported
Within 100yr Floodplain:	No
Tribe:	Not reported
EPA Region:	2
NFA Letter 1:	Not reported
NFA Letter 2:	Not reported
NFA Letter 3:	Not reported
NFA Letter 4:	Not reported
Closed With Residual Contaminate:	Not reported
Coordinate Source:	State
X Coord:	-73.90223
Y Coord:	40.8668900000001
Latitude:	40.8668899999999
Longitude:	-73.90223

AH286 **WK NURSING HOME CORP** **NY LTANKS** **S104619899**
WSW **2545 UNIVERSITY AVENUE** **NY Spills** **N/A**
1/8-1/4 **BRONX, NY 10468** **NY NYC LAND USE**
0.192 mi.
1013 ft. **Site 9 of 12 in cluster AH**

Relative: **Higher**
Actual: **147 ft.**

LTANKS:

Name:	WK NURSING HOME CORP
Address:	2545 UNIVERSITY AVENUE
City,State,Zip:	BRONX, NY 10468
Spill Number/Closed Date:	0606165 / 2006-11-08
Facility ID:	0606165
Site ID:	369469
Spill Date:	2006-08-29
Spill Cause:	Tank Test Failure
Spill Source:	Institutional, Educational, Gov., Other

WK NURSING HOME CORP (Continued) **S104619899**

Spill Class:	C4
Cleanup Ceased:	Not reported
SWIS:	0301
Investigator:	BKFALVEY
Referred To:	Not reported
Reported to Dept:	2006-08-29
CID:	444
Water Affected:	Not reported
Spill Notifier:	Tank Tester
Last Inspection:	Not reported
Recommended Penalty:	False
Meets Standard:	False
UST Involvement:	False
Remediation Phase:	0
Date Entered In Computer:	2006-08-29
Spill Record Last Update:	2006-11-08
Spiller Name:	GENE HOLLAND
Spiller Company:	WK NURSING HOME CORP
Spiller Address:	2545 UNIVERSITY AVE.
Spiller County:	001
Spiller Contact:	GENE HOLLAND
Spiller Phone:	(718) 410-1240
Spiller Extention:	Not reported
DEC Region:	2
DER Facility ID:	16819
Latitude:	40.8669130
Longitude:	-73.9022410
DEC Memo:	8/29/06 ttf letter sent. bf 11/1/06 received letter from Danny Hircshberger President of American Environmental Assessment. The tank failure was due to the vent line being damaged during backfilling of a previous tank failure. Vent line repaired. no visible signs of contamination observed. Passing tank tightness report (PBS 2-345350) on 10/10/06. NFA. bf
Remarks:	VENT LINE DAMAGE

All TTF:

Facility ID:	0606165
Spill Number:	0606165
Spill Tank Test:	1550236
Site ID:	369469
Tank Number:	1
Tank Size:	12000
Material:	0003
EPA UST:	Not reported
UST:	Not reported
Cause:	Not reported
Source:	Not reported
Test Method:	03
Test Method 2:	Horner EZ Check I or II
Leak Rate:	.00
Gross Fail:	Not reported
Modified By:	Watchdog
Last Modified Date:	Not reported

All Materials:

Site ID:	369469
Operable Unit ID:	1127306

WK NURSING HOME CORP (Continued) **S104619899**

Operable Unit:	01
Material ID:	2116900
Material Code:	0003A
Material Name:	#6 fuel oil
Case No.:	Not reported
Material FA:	Petroleum
Quantity:	Not reported
Units:	G
Recovered:	.00
Resource Affected:	Soil
Oxygenate:	Not reported

Name:	2545 UNIVERSITY AVE/HOSP
Address:	2545 UNIVERSITY AVE
City,State,Zip:	BRONX, NY
Spill Number/Closed Date:	9110119 / 1991-12-24
Facility ID:	9110119
Site ID:	322476
Spill Date:	1991-12-24
Spill Cause:	Tank Overfill
Spill Source:	Commercial/Industrial
Spill Class:	Not reported
Cleanup Ceased:	1991-12-24
SWIS:	0301
Investigator:	KSTANG
Referred To:	Not reported
Reported to Dept:	1991-12-24
CID:	Not reported
Water Affected:	Not reported
Spill Notifier:	Responsible Party
Last Inspection:	Not reported
Recommended Penalty:	False
Meets Standard:	True
UST Involvement:	False
Remediation Phase:	0
Date Entered In Computer:	1992-01-06
Spill Record Last Update:	2004-09-30
Spiller Name:	Not reported
Spiller Company:	CASTLE
Spiller Address:	Not reported
Spiller County:	999
Spiller Contact:	Not reported
Spiller Phone:	Not reported
Spiller Extention:	Not reported
DEC Region:	2
DER Facility ID:	259785
Latitude:	40.8659269
Longitude:	-73.9029513
DEC Memo:	Prior to Sept, 2004 data translation this spill Lead_DEC Field was TANG
Remarks:	MR SCHWARTZ (DIRECTOR OF ENGINEERING OF NYC NURSING HOMES) CONFIRMED CASTLE OIL CLEANUP.

All Materials:

Site ID:	322476
Operable Unit ID:	963756
Operable Unit:	01

WK NURSING HOME CORP (Continued) **S104619899**

Material ID:	418686
Material Code:	0003A
Material Name:	#6 fuel oil
Case No.:	Not reported
Material FA:	Petroleum
Quantity:	6.00
Units:	G
Recovered:	.00
Resource Affected:	Soil
Oxygenate:	Not reported

Site ID:	322476
Operable Unit ID:	963756
Operable Unit:	01
Material ID:	418687
Material Code:	0008
Material Name:	diesel
Case No.:	Not reported
Material FA:	Petroleum
Quantity:	.00
Units:	Not reported
Recovered:	.00
Resource Affected:	Soil
Oxygenate:	Not reported

Name:	SPILL NUMBER 9811903
Address:	2545 UNIVERSITY AVE
City,State,Zip:	BRONX, NY
Spill Number/Closed Date:	9811903 / 2003-03-03
Facility ID:	9811903
Site ID:	322477
Spill Date:	1998-12-22
Spill Cause:	Tank Overfill
Spill Source:	Institutional, Educational, Gov., Other
Spill Class:	C3
Cleanup Ceased:	Not reported
SWIS:	0301
Investigator:	TOMASELLO
Referred To:	Not reported
Reported to Dept:	1998-12-22
CID:	351
Water Affected:	Not reported
Spill Notifier:	Other
Last Inspection:	Not reported
Recommended Penalty:	False
Meets Standard:	False
UST Involvement:	False
Remediation Phase:	0
Date Entered In Computer:	1998-12-22
Spill Record Last Update:	2003-03-03
Spiller Name:	MR MILTON SCHWARTZ
Spiller Company:	MILTON SCHWARTZ
Spiller Address:	2545 UNIVERSITY AVE
Spiller County:	001
Spiller Contact:	MR MILTON SCHWARTZ
Spiller Phone:	(212) 579-0500

WK NURSING HOME CORP (Continued) **S104619899**

Spiller Extention:	Not reported
DEC Region:	2
DER Facility ID:	259785
Latitude:	40.8659269
Longitude:	-73.9029513
DEC Memo:	Not reported
Remarks:	SITE IS A RETIREMENT NURSING HOME - IT APPEARS THE TANK MALFUNCTIONED AND OIL CAME OUT VENT PIPE - SPILLED TO PARKING LOT - NURSING HOME HAS CALLED AL EASTMAN AND THEY WILL BE PERFORMING THE CLEAN UP

All Materials:

Site ID:	322477
Operable Unit ID:	1072621
Operable Unit:	01
Material ID:	312184
Material Code:	0003A
Material Name:	#6 fuel oil
Case No.:	Not reported
Material FA:	Petroleum
Quantity:	30.00
Units:	G
Recovered:	.00
Resource Affected:	Soil
Oxygenate:	Not reported

Name:	JEWISH HOME AND HOSPITAL
Address:	2545 UNIVERSITY AVE.
City,State,Zip:	BRONX, NY
Spill Number/Closed Date:	0509241 / 2006-04-25
Facility ID:	0509241
Site ID:	354984
Spill Date:	2005-11-01
Spill Cause:	Tank Test Failure
Spill Source:	Institutional, Educational, Gov., Other
Spill Class:	C3
Cleanup Ceased:	Not reported
SWIS:	0301
Investigator:	SFRAHMAN
Referred To:	Not reported
Reported to Dept:	2005-11-01
CID:	406
Water Affected:	Not reported
Spill Notifier:	Tank Tester
Last Inspection:	Not reported
Recommended Penalty:	False
Meets Standard:	False
UST Involvement:	True
Remediation Phase:	0
Date Entered In Computer:	2005-11-01
Spill Record Last Update:	2006-04-25
Spiller Name:	ANCIL ANTOINE
Spiller Company:	JEWISH HOME AND HOSPITAL
Spiller Address:	2545 UNIVERSITY AVE.
Spiller County:	001
Spiller Contact:	ANCIL ANTOINE
Spiller Phone:	(347) 728-4012
Spiller Extention:	Not reported

WK NURSING HOME CORP (Continued) **S104619899**

DEC Region: 2
DER Facility ID: 304985
Latitude: 40.8668930
Longitude: -73.9022300
DEC Memo: Nov. 7, 2005 A Tank Test Failure Letter was sent to: Eugene Holland Plant Operations WK Nursing Home Corp 100 West Kingsbridge Rd Bronx, NY 10468 03/06/06 Sharif Rahman- The department has not rec'd any correspondence in reply to the letter that was sent back in Nov.,05. I called Eugene Holland(718-579-0240) and left a brief messege to notify DEC about the status of the tank. 03/13/06 Sharif Rahman- Eugene Holland left a messege in my voice mail saying they are working with a contractor to replace the faulty piping on top of the tank, no kind of contamination observed so far. 04/25/06 Sharif Rahman- A letter report with tank passing tightness test was received by the department.The vent lines of both the tanks were defective and were replaced.Waste disposal manifest for the minimal amt. of contaminated debris were removed.NFA required.
Remarks: Tank test failure. Recommend uncover tank top, isolate piping and retest.

All TTF:
Facility ID: 0509241
Spill Number: 0509241
Spill Tank Test: 1549475
Site ID: 354984
Tank Number: Not reported
Tank Size: 12000
Material: Not reported
EPA UST: Not reported
UST: Not reported
Cause: Not reported
Source: Not reported
Test Method: 14
Test Method 2: VacuTest
Leak Rate: .00
Gross Fail: Not reported
Modified By: Watchdog
Last Modified Date: Not reported

Facility ID: 0509241
Spill Number: 0509241
Spill Tank Test: 1549476
Site ID: 354984
Tank Number: Not reported
Tank Size: 550
Material: Not reported
EPA UST: Not reported
UST: Not reported
Cause: Not reported
Source: Not reported
Test Method: 14
Test Method 2: VacuTest
Leak Rate: .00
Gross Fail: Not reported
Modified By: Watchdog
Last Modified Date: Not reported

WK NURSING HOME CORP (Continued) **S104619899**

All Materials:

Site ID:	354984
Operable Unit ID:	1112365
Operable Unit:	01
Material ID:	2102412
Material Code:	0003A
Material Name:	#6 fuel oil
Case No.:	Not reported
Material FA:	Petroleum
Quantity:	Not reported
Units:	G
Recovered:	.00
Resource Affected:	Soil
Oxygenate:	Not reported

Site ID:	354984
Operable Unit ID:	1112365
Operable Unit:	01
Material ID:	2102411
Material Code:	0008
Material Name:	diesel
Case No.:	Not reported
Material FA:	Petroleum
Quantity:	Not reported
Units:	G
Recovered:	.00
Resource Affected:	Soil
Oxygenate:	Not reported

SPILLS:

Name:	JEWISH HOME AND HOSPITAL
Address:	2545 UNIVERSITY AVE
City,State,Zip:	BRONX, NY
Spill Number/Closed Date:	9804678 / 2007-06-18
Facility ID:	9804678
Facility Type:	ER
DER Facility ID:	259785
Site ID:	168223
DEC Region:	2
Spill Cause:	Unknown
Spill Class:	B3
SWIS:	0301
Spill Date:	1998-07-14
Investigator:	bkfalvey
Referred To:	Not reported
Reported to Dept:	1998-07-14
CID:	281
Water Affected:	Not reported
Spill Source:	Institutional, Educational, Gov., Other
Spill Notifier:	Other
Cleanup Ceased:	Not reported
Cleanup Meets Std:	False
Last Inspection:	Not reported
Recommended Penalty:	False
UST Trust:	False

WK NURSING HOME CORP (Continued) **S104619899**

Remediation Phase:	0
Date Entered In Computer:	1998-07-14
Spill Record Last Update:	2007-06-18
Spiller Name:	MURRAY CORN
Spiller Company:	JEWISH HOME AND HOSPITAL
Spiller Address:	2545 UNIVERSITY AVE
Spiller Company:	001
Contact Name:	FRAN ARCHEY
Latitude:	40.8657303
Longitude:	-73.9031088
DEC Memo:	REPORTING PARTY ON SCENE REMOVING A TANK. SOIL CONTAMINATION DISCOVERED. PROPERTY OWNER ADVISED. NO CALL BACK REQUESTED. Spill transferred to Greco June, 2005, as part of Spills Closure Initiative. Contacted Eastmond Boiler (company removing the tank) and was told to contact Mr. Renee Lewis or Issac Mungra at 718-378-7000. I left a message for Mr. Lewis to call me back. JDG 7/9/05 Called Mr. Lewis and left a message for him to call me back. 7/14/05 Called Mr. Lewis and he said he has pulled the files and will be getting back to me shortly. JDG 7/27/05 Called Mr. Lewis on 10/26/05. Mr. Lewis will call back. 1/04/06 Changed address to 2545 University (the proper address for the Jewish Home and Hospital). 1/04/06 It is apparent that Mr. Lewis is not going to produce any further information on this spill. Several other spills have been noted at 2545 University, as well as at 100 West Kingbridge (an alternate address for the same facility). As this spill may be the same release as other spills (open or closed) for the hospital, Regional staff should determine if the location has already been addressed. 4/26/07 Spill has been reassigned to Falvey. Received message from Jim DeMartinis of J.R. Holzmacher. (631)234-2220. He will call me back regarding the next action to be taken. He is researching past documentation and exploring the possibility of obtaining proper documentation from Eastmond. Other route is to test area of tank for contamination. bf 5/18/07 Spoke with Jim Demartinis of J.R. Holzmacher. He sent me a fax of a sketch of the boring locations. I told him 2 more borings were needed. He agreed and said that he will send me an email with an updated sketch. he will also tell me when they are going to take the samples. bf 6/18/07 Received email on 6/14/07 containing cover letter and sampling results. results are below soil cleanup objectives to protect gw quality. NFA. bf
Remarks:	REPORTING PARTY ON SCENE REMOVING A TANK. SOIL CONTAMINATION DISCOVERED. PROPERTY OWNER ADVISED. NO CALL BACK REQUESTED.

All Materials:

Site ID:	168223
Operable Unit ID:	1062596
Operable Unit:	01
Material ID:	319449
Material Code:	0002A

WK NURSING HOME CORP (Continued) **S104619899**

Material Name:	#4 fuel oil
Case No.:	Not reported
Material FA:	Petroleum
Quantity:	.00
Units:	G
Recovered:	.00
Resource Affected:	Soil
Oxygenate:	Not reported

Name:	2545 UNIVERSITY AVENUE
Address:	2545 UNIVERSITY AVENUE
City,State,Zip:	BRONX, NY
Spill Number/Closed Date:	9504187 / 1995-10-10
Facility ID:	9504187
Facility Type:	ER
DER Facility ID:	159498
Site ID:	191220
DEC Region:	2
Spill Cause:	Equipment Failure
Spill Class:	C3
SWIS:	0301
Spill Date:	1995-06-27
Investigator:	MMMULQUE
Referred To:	Not reported
Reported to Dept:	1995-07-07
CID:	Not reported
Water Affected:	Not reported
Spill Source:	Institutional, Educational, Gov., Other
Spill Notifier:	Responsible Party
Cleanup Ceased:	Not reported
Cleanup Meets Std:	False
Last Inspection:	1995-10-10
Recommended Penalty:	False
UST Trust:	False
Remediation Phase:	0
Date Entered In Computer:	1995-07-27
Spill Record Last Update:	2002-04-11
Spiller Name:	Not reported
Spiller Company:	JEWISH HOME FOR THE AGED
Spiller Address:	Not reported
Spiller Company:	001
Contact Name:	JIM WILSON
Latitude:	40.8659269
Longitude:	-73.9029513
DEC Memo:	Prior to Sept, 2004 data translation this spill Lead_DEC Field was MULQUEEN Tank is a 25,000 gallon single wall steel UST in area of loading dock behind kitchen. Return line on north side of tank failed and was replaced with double walled piping by Eastmond. Eastmond also removed approx. 40 cubic yards of contaminated soil and vac'd out soil water mixture due to rain in the excavation. No sub-basements or sumps in area of tank. According to Wilson, groundwater is not a problem here. Top of tank asphalted, parking lot drainage adjacent to tank.
Remarks:	RETURN LINE ABOVE OIL TANK IS LEAKING INTO THE OIL VAULT - PINHOLE

WK NURSING HOME CORP (Continued) **S104619899**

LEAK - CALLER HAD 200 LBS OF OIL PUMPED OUT.

All Materials:

Site ID:	191220
Operable Unit ID:	1018656
Operable Unit:	01
Material ID:	365686
Material Code:	0003A
Material Name:	#6 fuel oil
Case No.:	Not reported
Material FA:	Petroleum
Quantity:	200.00
Units:	G
Recovered:	.00
Resource Affected:	Soil
Oxygenate:	Not reported

Name:	JEWISH HOME LIFE CARE
Address:	2545 UNIVERSITY AVE
City,State,Zip:	BRONX, NY
Spill Number/Closed Date:	1309050 / 2014-03-18
Facility ID:	1309050
Facility Type:	ER
DER Facility ID:	259785
Site ID:	489823
DEC Region:	2
Spill Cause:	Unknown
Spill Class:	D4
SWIS:	0301
Spill Date:	2013-12-11
Investigator:	RMPIPER
Referred To:	Not reported
Reported to Dept:	2013-12-11
CID:	Not reported
Water Affected:	Not reported
Spill Source:	Institutional, Educational, Gov., Other
Spill Notifier:	Other
Cleanup Ceased:	Not reported
Cleanup Meets Std:	False
Last Inspection:	Not reported
Recommended Penalty:	False
UST Trust:	False
Remediation Phase:	0
Date Entered In Computer:	2013-12-11
Spill Record Last Update:	2014-03-18
Spiller Name:	Not reported
Spiller Company:	JEWISH HOME LIFE CARE
Spiller Address:	Not reported
Spiller Company:	999
Contact Name:	LCS
Latitude:	40.8669130
Longitude:	-73.9022410
DEC Memo:	DEC Piper looked up pbs info. 2-345350 Reg is expired. Left message with gene holland requesting call back and info. DEC Piper spoke with Maggie, due to refinancing, phase II was done. elevated levels of SVOCs found. No VOCs. rpeot to be sent. 518-320-9103 3/18/14

WK NURSING HOME CORP (Continued) **S104619899**

- DEC Piper received and
reviewed sub surface investigation report. Based on findings, this spill is closed , no further
action is warranted. See edoc if warranted.

Remarks: contamination based on lab results

All Materials:

Site ID:	489823
Operable Unit ID:	1239395
Operable Unit:	01
Material ID:	2239411
Material Code:	0066A
Material Name:	unknown petroleum
Case No.:	Not reported
Material FA:	Petroleum
Quantity:	Not reported
Units:	Not reported
Recovered:	Not reported
Resource Affected:	Soil
Oxygenate:	Not reported

NYC LAND USE:

Name:	Not reported
Address:	2545 UNIVERSITY AVENUE
City,State,Zip:	BRONX, NY 10468
Latitude:	40.8668816
Longitude:	-73.9026020
Type Of Ownership Code:	Not reported
Owner Name:	TCPRNC REAL ESTATE LLC
Borough:	BX
Tax Block:	3220
Tax Lot:	90
Community District:	207
Census Tract 2020:	2026300
Census Block 2020:	20263005000
Census Tract 2010:	263
Census Block 2010:	5000
School District:	10
City Council District:	14
Fire Company:	E081
Police Precinct:	52
Health Center District:	21
Health Area:	320
Sanitation District Boro:	2
Sanitation District Number:	07
Sanitation Subsection:	1A
Zoning District 1:	R6: Residential Districts
Zoning District 2:	Not reported
Zoning District 3:	Not reported
Zoning District 4:	Not reported
Commercial Overlay 1:	Not reported
Commercial Overlay 2:	Not reported
Special Purpose District 1:	Not reported
Special Purpose District 2:	Not reported
Special Purpose District 3:	Not reported
Limited Height District:	Not reported

WK NURSING HOME CORP (Continued) **S104619899**

Spill Boundary Indicator:	N
Building Class:	I6: HOSPITALS AND HEALTH - Nursing Home
Land Use Category:	Public Facilities & Institutions
Number Of Easements:	0
Lot Area:	34066
Total Building Floor Area:	173369
Commercial Floor Area:	173369
Residential Floor Area:	0
Office Floor Area:	0
Retail Floor Area:	0
Garage Floor Area:	0
Storage Floor Area:	0
Factory Floor Area:	0
Other Floor Area:	173369
Total Building Floor Area Source Code:	2
Number Of Buildings:	1
Number Of Floors:	10.0000000
Residential Units:	0
Total Units:	1
Lot Frontage:	288.3300000
Lot Depth:	117.0000000
Building Frontage:	230.3300000
Building Depth:	109.0000000
Extension Code:	N
Proximity Code:	2
Irregular Lot Code:	N
Lot Type:	5
Basement Type/Grade:	0
Assessed Land Value:	384750.00000
Assessed Total Value:	8072100.00000
Exempt Total Value:	0.00000
Year Built:	1971
Year Altered 1:	0
Year Altered 2:	0
Historic District Name:	Not reported
Landmark Status:	Not reported
Built Floor Area Ratio:	5.09000000000
Maximum Allowable Residential Far:	2.43000000000
Maximum Allowable Commercial Far:	0.00000000000
Maximum Allowable Community Facility Far:	4.80000000000
Boro Code:	2
Borough, Tax Block and Lot:	2032200090.00000000
Condominium Number:	Not reported
Census Tract 2:	0263
X Coordinate:	1011189
Y Coordinate:	255121
Zoning Map #:	3c
Zoning Map Code:	Not reported
Sanborn Map #:	214 038
Tax Map #:	21111
E-designation Number:	Not reported
Apportionment BBL:	Not reported
Apportionment Date:	Not reported
Pluto ??? Dtm Base Map Indicator:	1
2007 Flood Insurance Rate Map Indicator:	Not reported
2015 Preliminary Flood Insurance Rate Map Indicator:	Not reported
Version Number:	24v1.1

WK NURSING HOME CORP (Continued) **S104619899**

Changed By DCP: Not reported

AB287 **NY Spills** **S128020377**
SW **2547 AQUEDUCT AVENUE WEST** **NY LEAD** **N/A**
1/8-1/4 **BRONX, NY 10468** **NY NYC LAND USE**
0.193 mi.
1019 ft. **Site 5 of 5 in cluster AB**

Relative:
Higher

Actual:
142 ft.

SPILLS:

Name:	RESIDENTIAL
Address:	2547 AQUEDUCT AVE
City,State,Zip:	BRONX, NY
Spill Number/Closed Date:	2109436 / 2022-02-04
Facility ID:	2109436
Facility Type:	ER
DER Facility ID:	578393
Site ID:	631439
DEC Region:	2
Spill Cause:	Human Error
Spill Class:	Not reported
SWIS:	0301
Spill Date:	2022-02-03
Investigator:	HRPATEL
Referred To:	Not reported
Reported to Dept:	2022-02-03
CID:	Not reported
Water Affected:	Not reported
Spill Source:	Commercial/Industrial
Spill Notifier:	Other
Cleanup Ceased:	Not reported
Cleanup Meets Std:	False
Last Inspection:	Not reported
Recommended Penalty:	False
UST Trust:	False
Remediation Phase:	0
Date Entered In Computer:	2022-02-03
Spill Record Last Update:	2022-02-04
Spiller Name:	CHRIS QUINTANA
Spiller Company:	UNKNOWN
Spiller Address:	2547 AQUEDUCT AVE
Spiller Company:	999
Contact Name:	CHRIS QUINTANA
Latitude:	Not reported
Longitude:	Not reported
DEC Memo:	2/3/22 - Kim - Desk Duty - I called Chris Quintana with All Boro was notified of a delivery that occurred yesterday. The building ordered No. 4 fuel oil from the Sprague Energy oil company and the delivery was made by carrier ESF Transport. The building super/manager read 1200gal on the petrometer and ordered 2500gal. The building has a fill at the front of the building but the vent is located in the back of the building. The driver was unaware of the release and the oil company received notification of the spill today. All Boro was called in to clean up the spilled oil and found approximately 10gal fuel oil spilled from the vent on concrete at the back of the building.

(Continued) **S128020377**

Some fuel oil spilled in the basement as well. No soil appeared to be impacted. There was one drain in the vicinity of the spill that was packed with soil. All Boro removed soil from the drain as a precaution. PBS # 2-062146. I called (917) 468-5790 but the person who answered did not respond. I called JLP Metro Management at (347) 810-0070 but they replied that their office is closed today. Chris Quintana sent photos of the spill and cleanup. There appeared to be less than 5gal spilled in the basement. Spill case was assigned to DEC Patel. 02/03/22-Hiralkumar Patel. 4:48 PM:- spoke with Chris. he mentioned that oil company delivered oil yesterday. Chris claimed that the building super was on-site during delivery and driver/super were not aware of spill from vent line as the vent line is in alley, away from fill port location. the vent line is on building wall. less than 10 gal of #4 oil was spilled from the vent pipe onto concrete surface in alley. spilled material mixed up with rain water and spread onto concrete surface in building backyard. some of the spilled material also entered building basement through pipe penetration on wall. during cleaning, crew found a soil packed drain in the backyard. cleaning crew removed soil from the drain and cleaned oil impacted alley walls/floor, backyard concrete surface and basement concrete floor. crew also noted an existing stain on tank top around the manhole, but did not observe any fresh oil. asked Chris to send site pics. 5:07 PM:- received site pics from Chris confirming impact to concrete surface. pic also shows oil in petrometer gauge. 02/04/22-Hiralkumar Patel. alternate address: none no other spills found. PBS #: 2-062146. as per PBS record, the site has one (1) 4,000 gal #4 oil AST on saddles, in-service, installed in Dec. 1992. 8:13 AM:- spoke with Mr. Popovic, property manager. he claimed that spill has been cleaned up. 2547 Aqueduct Ave LLC. **property owner** c/o JLP Management Inc. Attn. Anton Popovic Ph. (347) 810-0070 email: anton@jlpmetro.com 8:15 AM:- left message for Frank, building super. Frank **building super** PH. (917) 312-6475 12:14 PM:- spoke with Frank. he confirmed no spill from the tank and no odor complaints from building residents. he also confirmed that spilled material has been cleaned up. reviewed pics sent by Chris. as per pics, the vent pipe is near the ceiling of the alley and it appears that the vent line runs along basement ceiling before crossing wall, but oil in basement came through pipe penetration towards the bottom of the basement wall. 12:22 PM:- spoke with Chris and inquired him about type of pipe from where oil entered building basement. he will call back with cleaning technician who was on-site. 12:39 PM:- received call from Chris and Kyle (All Boro

(Continued) **S128020377**

technician who was at site
yesterday evening). Kyle mentioned that a fill port is located at the curb and the vent pipe is
approx. 70-80 ft away from the fill port location. he also stated that the fill line runs beneath
the concrete surface outside the building wall, until it reaches area of vent pipe location in the
alley where it penetrates the building wall. Kyle stated that the fill line was found within a
secondary containment in building basement wall and he did not observe any oil coming out of the
fill line secondary containment pipe. Chris believes that mixture of spilled oil and rain water
entered subsurface through gap/opening at alley's wall-floor joint and followed fill line
penetration (which is right beneath the alley floor) to building basement. based on discussion with
Kyle and review of previously submitted pics and google street view, it appears that the fill port
is located at the curb, near the building's northeast corner and the vent pipe is in the alley
(between building 2547 and 2551), approx. 70-80 ft west of the fill port location, on building's
northern wall near the building's northwest corner. from fill port, the fill line runs beneath
concrete surface of the alley to the building's northwest corner where it enters into building
basement. case closed based on review of all available information.

Remarks: cleanup pending

All Materials:

Site ID:	631439
Operable Unit ID:	1378534
Operable Unit:	01
Material ID:	2392303
Material Code:	0002A
Material Name:	#4 fuel oil
Case No.:	Not reported
Material FA:	Petroleum
Quantity:	10.00
Units:	G
Recovered:	Not reported
Resource Affected:	Not reported
Oxygenate:	Not reported

NYC LEAD:

Name:	Not reported
Address:	2547 AQUEDUCT AVENUE WEST
City,State,Zip:	BRONX, NY 10468
Violation ID:	14766291
Building ID:	45747
Registration ID:	210571
Apartment:	D5
Story:	4
Class:	Most Serious
Inspection Date:	01/03/2022

(Continued) **S128020377**

Approved Date:	01/03/2022
Original Certify By Date:	02/02/2022
Original Correct By Date:	01/28/2022
New Certify By Date:	02/16/2022
New Correct By Date:	02/11/2022
Certified Date:	02/16/2022
Order Number:	617
NOV ID:	7596717
NOV Description:	SECTION 27-2056.6 ADM CODE - CORRECT THE LEAD-BASED PAINT HAZARD - PAINT THAT TESTED POSITIVE FOR LEAD CONTENT AND THAT IS PEELING OR ON A DETERIORATED SUBSURFACE - USING WORK PRACTICES SET FORTH IN 28 RCNY 11-06(B)(2) 1st CLOSET FROM SOUTH AT WEST WALL DOOR, 1st DOOR FRAME FROM WEST AT NORTH WALL, NORTH WALL IN THE ENTRANCE LOCATED AT APT D5, 4th STORY, 1st APARTMENT FROM EAST AT SOUTH
NOV Issued Date:	01/04/2022
Current Status ID:	11
Current Status:	VIOLATION WILL BE REINSPECTED
Current Status Date:	03/18/2022
Name:	Not reported
Address:	2547 AQUEDUCT AVENUE WEST
City,State,Zip:	BRONX, NY 10468
Violation ID:	14766292
Building ID:	45747
Registration ID:	210571
Apartment:	D5
Story:	4
Class:	Most Serious
Inspection Date:	01/03/2022
Approved Date:	01/03/2022
Original Certify By Date:	02/02/2022
Original Correct By Date:	01/28/2022
New Certify By Date:	02/16/2022
New Correct By Date:	02/11/2022
Certified Date:	02/16/2022
Order Number:	617
NOV ID:	7596717
NOV Description:	SECTION 27-2056.6 ADM CODE - CORRECT THE LEAD-BASED PAINT HAZARD - PAINT THAT TESTED POSITIVE FOR LEAD CONTENT AND THAT IS PEELING OR ON A DETERIORATED SUBSURFACE - USING WORK PRACTICES SET FORTH IN 28 RCNY 11-06(B)(2) 1st DOOR FRAME FROM WEST AT NORTH WALL, NORTH WALL, WEST WALL IN THE 2nd ROOM FROM NORTH LOCATED AT APT D5, 4th STORY, 2nd APARTMENT FROM EAST AT SOUTH
NOV Issued Date:	01/04/2022
Current Status ID:	11
Current Status:	VIOLATION WILL BE REINSPECTED
Current Status Date:	03/18/2022
Name:	Not reported
Address:	2547 AQUEDUCT AVENUE WEST
City,State,Zip:	BRONX, NY 10468
Violation ID:	14497068
Building ID:	45747
Registration ID:	210571
Apartment:	D5
Story:	4
Class:	Most Serious

(Continued) **S128020377**

Inspection Date:	08/11/2021
Approved Date:	08/12/2021
Original Certify By Date:	09/11/2021
Original Correct By Date:	09/06/2021
New Certify By Date:	Not reported
New Correct By Date:	Not reported
Certified Date:	Not reported
Order Number:	617
NOV ID:	7439826
NOV Description:	SECTION 27-2056.6 ADM CODE - CORRECT THE LEAD-BASED PAINT HAZARD - PAINT THAT TESTED POSITIVE FOR LEAD CONTENT AND THAT IS PEELING OR ON A DETERIORATED SUBSURFACE - USING WORK PRACTICES SET FORTH IN 28 RCNY 11-06(B)(2) 1st DOOR FROM NORTH AT EAST WALL IN THE FOYER LOCATED AT APT D5, 4th STORY, 1st APARTMENT FROM SOUTH AT WEST , SECTION ''NORTH''
NOV Issued Date:	08/13/2021
Current Status ID:	19
Current Status:	VIOLATION CLOSED
Current Status Date:	03/22/2022

NYC LAND USE:

Name:	Not reported
Address:	2547 AQUEDUCT AVENUE WEST
City,State,Zip:	BRONX, NY 10468
Latitude:	40.8661427
Longitude:	-73.9018800
Type Of Ownership Code:	Not reported
Owner Name:	2547 AQUEDUCT AVE. LLC
Borough:	BX
Tax Block:	3214
Tax Lot:	86
Community District:	207
Census Tract 2020:	2026500
Census Block 2020:	20265002000
Census Tract 2010:	265
Census Block 2010:	2000
School District:	10
City Council District:	14
Fire Company:	E081
Police Precinct:	52
Health Center District:	21
Health Area:	320
Sanitation District Boro:	2
Sanitation District Number:	07
Sanitation Subsection:	1A
Zoning District 1:	R6: Residential Districts
Zoning District 2:	Not reported
Zoning District 3:	Not reported
Zoning District 4:	Not reported
Commercial Overlay 1:	Not reported
Commercial Overlay 2:	Not reported
Special Purpose District 1:	Not reported
Special Purpose District 2:	Not reported
Special Purpose District 3:	Not reported
Limited Height District:	Not reported
Spill Boundary Indicator:	N
Building Class:	C1: WALK UP APARTMENTS - Over Six Families Without Stores

(Continued) **S128020377**

Land Use Category:	Multi-Family Walk-Up Buildings
Number Of Easements:	0
Lot Area:	7641
Total Building Floor Area:	27250
Commercial Floor Area:	0
Residential Floor Area:	27250
Office Floor Area:	0
Retail Floor Area:	0
Garage Floor Area:	0
Storage Floor Area:	0
Factory Floor Area:	0
Other Floor Area:	0
Total Building Floor Area Source Code:	2
Number Of Buildings:	1
Number Of Floors:	6.0000000
Residential Units:	37
Total Units:	37
Lot Frontage:	75.0000000
Lot Depth:	102.0800000
Building Frontage:	75.0000000
Building Depth:	88.0000000
Extension Code:	N
Proximity Code:	0
Irregular Lot Code:	N
Lot Type:	5
Basement Type/Grade:	0
Assessed Land Value:	85950.00000
Assessed Total Value:	874800.00000
Exempt Total Value:	0.00000
Year Built:	1924
Year Altered 1:	1987
Year Altered 2:	0
Historic District Name:	Not reported
Landmark Status:	Not reported
Built Floor Area Ratio:	3.57000000000
Maximum Allowable Residential Far:	2.43000000000
Maximum Allowable Commercial Far:	0.00000000000
Maximum Allowable Community Facility Far:	4.80000000000
Boro Code:	2
Borough, Tax Block and Lot:	2032140086.00000000
Condominium Number:	Not reported
Census Tract 2:	0265
X Coordinate:	1011389
Y Coordinate:	254852
Zoning Map #:	3c
Zoning Map Code:	Not reported
Sanborn Map #:	214 039
Tax Map #:	21110
E-designation Number:	Not reported
Apportionment BBL:	Not reported
Apportionment Date:	Not reported
Pluto ??? Dtm Base Map Indicator:	1
2007 Flood Insurance Rate Map Indicator:	Not reported
2015 Preliminary Flood Insurance Rate Map Indicator:	Not reported
Version Number:	24v1.1
Changed By DCP:	Not reported

AL288 **NY Spills** **S102663613**
WNW **135 WEST KINGSBRIDGE ROAD** **NY LEAD** **N/A**
1/8-1/4 **BRONX, NY 10468** **NY NYC LAND USE**
0.197 mi.
1040 ft. **Site 11 of 13 in cluster AL**

Relative:
Higher

Actual:
153 ft.

SPILLS:

Name:	APT. BUILDING
Address:	135 WEST KINGSBRIDGE RD
City,State,Zip:	BRONX, NY
Spill Number/Closed Date:	9706987 / 1998-04-29
Facility ID:	9706987
Facility Type:	ER
DER Facility ID:	226469
Site ID:	278915
DEC Region:	2
Spill Cause:	Unknown
Spill Class:	D3
SWIS:	0301
Spill Date:	1997-09-11
Investigator:	MCTIBBE
Referred To:	Not reported
Reported to Dept:	1997-09-11
CID:	257
Water Affected:	Not reported
Spill Source:	Commercial/Industrial
Spill Notifier:	Affected Persons
Cleanup Ceased:	Not reported
Cleanup Meets Std:	False
Last Inspection:	Not reported
Recommended Penalty:	False
UST Trust:	False
Remediation Phase:	0
Date Entered In Computer:	1997-09-11
Spill Record Last Update:	1998-05-22
Spiller Name:	MR RUBIN
Spiller Company:	APT. BUILDING
Spiller Address:	135 WEST KINGSBRIDGE RD
Spiller Company:	001
Contact Name:	MR RUBIN
Latitude:	40.8688141
Longitude:	-73.9024765
DEC Memo:	Prior to Sept, 2004 data translation this spill Lead_DEC Field was TIBBE The following narrative is from Chris Engelhardt: 9/11/97, 17:50 - Spoke to building superintendent, Mr. Ruben - described a couple of gallons on floor from failed piping but also estimated affected area to be 17 feet by 17 feet by 3 feet (in deepest point) - which would correspond to well more than a couple of gallons. Mr. Ruben spoke broken english and could not reconcile this discrepency. Using equation for volume of cone the described dimensions correspond to about 1700 gallons. Mr. Ruben said building manager was Michael Greenburg of Tueorart Realty - daytime telephone number (212) 557-3607. Asked Mr. Ruben as well as Tueorart's answering service to page me. He did so after about 30 minutes. He said ABC tank cleaner was coming at 9:00 the next morning. I suggested that he

(Continued) **S102663613**

have someone come tonight to
recover the oil before it migrates through pores or cracks in the
concrete. He resisted this idea
and I told him that if the State had to hire a contractor the Attorney
General would attempt to
recover contracor fees, my wages for overseeing the cleanup and
punitive fines of up to 25,000 per
day per violation. He still refused to hire anyone for the same night
and refused to give me call
back number. I notified NYFD Bronx Hazmat dispatcher and NYC DEP
communications. I attempted to
respond to the spill but could not locate the adress. There was no
such spill at 135 West
Kingsbridge Rd. and there was not 135 East Kingsbridge Road or 135
Kingsgridge Ave. (The location
was reported as 135 West Kingsbridge Ave.) The numbers on Kingsbridge
Ave start at around 34-00 and
go up to around 37-00. I called Mr. Ruben from the field but was
unable to make him understand that
I needed help in locating his adress. I not successful in locating the
spill on the night of
9/11/97 and abandoned the search at around 23:00. Numbers to reach
building super Mr. Ruben (718)
796-0505, (718)543-0481. 9/12/97, 11:30 Spoke to Mr. Ruben. Said ABC
arrived at 7:30 or 8:30 this
morning and completed cleanup within and hour. Actual address is 135
West Kingsbridge Rd (address I
was at last night) and they do have a basement and an oil tank.
9/13/98 SOMEWHAT CLEANED UP BY ABC
TANK. BAGS OF SPEEDI-DRY STILL THERE AND SOME OIL IN NON-FUNCTONING
SUMP PIT. WILL HAVE ABC FINISH
JOB. CLEANED BY RP.

Remarks: CALLS SAYS WHOLE BUILDING SMELLS OF FUEL OIL AND BELIEVES THERE IS A LARGE SPILL IN BASEMENT. HE HAS NOT GONE TO CHECK ON

All Materials:

Site ID:	278915
Operable Unit ID:	1053199
Operable Unit:	01
Material ID:	332569
Material Code:	0001A
Material Name:	#2 fuel oil
Case No.:	Not reported
Material FA:	Petroleum
Quantity:	.00
Units:	G
Recovered:	.00
Resource Affected:	Soil
Oxygenate:	Not reported

NYC LEAD:

Name:	Not reported
Address:	135 WEST KINGSBRIDGE ROAD
City,State,Zip:	BRONX, NY 10468
Violation ID:	12930739
Building ID:	122080

(Continued) **S102663613**

Registration ID:	209546
Apartment:	3G
Story:	4
Class:	Most Serious
Inspection Date:	02/25/2019
Approved Date:	02/26/2019
Original Certify By Date:	04/01/2019
Original Correct By Date:	03/27/2019
New Certify By Date:	04/15/2019
New Correct By Date:	04/10/2019
Certified Date:	04/17/2019
Order Number:	617
NOV ID:	6405859
NOV Description:	SECTION 27-2056.6 ADM CODE - CORRECT THE LEAD-BASED PAINT HAZARD - PAINT THAT TESTED POSITIVE FOR LEAD CONTENT AND THAT IS PEELING OR ON A DETERIORATED SUBSURFACE - USING WORK PRACTICES SET FORTH IN 28 RCNY 11-06(B)(2) BASEBOARD AT EAST WALL, 1st CLOSET FROM EAST AT SOUTH WALL DOOR, NORTH WALL, SOUTH WALL, WEST WALL IN THE 1st ROOM FROM NORTH LOCATED AT APT 3G, 4th STORY, 3rd APARTMENT FROM WEST AT NORTH
NOV Issued Date:	02/27/2019
Current Status ID:	19
Current Status:	VIOLATION CLOSED
Current Status Date:	09/03/2019
Name:	Not reported
Address:	135 WEST KINGSBRIDGE ROAD
City,State,Zip:	BRONX, NY 10468
Violation ID:	12930155
Building ID:	122080
Registration ID:	209546
Apartment:	3G
Story:	4
Class:	Most Serious
Inspection Date:	02/25/2019
Approved Date:	02/26/2019
Original Certify By Date:	03/31/2019
Original Correct By Date:	03/26/2019
New Certify By Date:	04/14/2019
New Correct By Date:	04/09/2019
Certified Date:	04/10/2019
Order Number:	617
NOV ID:	6405101
NOV Description:	SECTION 27-2056.6 ADM CODE - CORRECT THE LEAD-BASED PAINT HAZARD - PAINT THAT TESTED POSITIVE FOR LEAD CONTENT AND THAT IS PEELING OR ON A DETERIORATED SUBSURFACE - USING WORK PRACTICES SET FORTH IN 28 RCNY 11-06(B)(2) 1st CLOSET FROM SOUTH AT WEST WALL DOOR IN THE PRIVATE HALLWAY LOCATED AT APT 3G, 4th STORY, 3rd APARTMENT FROM WEST AT NORTH
NOV Issued Date:	02/26/2019
Current Status ID:	19
Current Status:	VIOLATION CLOSED
Current Status Date:	05/01/2019
Name:	Not reported
Address:	135 WEST KINGSBRIDGE ROAD
City,State,Zip:	BRONX, NY 10468
Violation ID:	12930156
Building ID:	122080

(Continued) **S102663613**

Registration ID:	209546
Apartment:	3G
Story:	4
Class:	Most Serious
Inspection Date:	02/25/2019
Approved Date:	02/26/2019
Original Certify By Date:	03/31/2019
Original Correct By Date:	03/26/2019
New Certify By Date:	04/14/2019
New Correct By Date:	04/09/2019
Certified Date:	04/10/2019
Order Number:	617
NOV ID:	6405101
NOV Description:	SECTION 27-2056.6 ADM CODE - CORRECT THE LEAD-BASED PAINT HAZARD - PAINT THAT TESTED POSITIVE FOR LEAD CONTENT AND THAT IS PEELING OR ON A DETERIORATED SUBSURFACE - USING WORK PRACTICES SET FORTH IN 28 RCNY 11-06(B)(2) SOUTH WALL IN THE FOYER LOCATED AT APT 3G, 4th STORY, 3rd APARTMENT FROM WEST AT NORTH
NOV Issued Date:	02/26/2019
Current Status ID:	19
Current Status:	VIOLATION CLOSED
Current Status Date:	05/01/2019
Name:	Not reported
Address:	135 WEST KINGSBRIDGE ROAD
City,State,Zip:	BRONX, NY 10468
Violation ID:	12456780
Building ID:	122080
Registration ID:	209546
Apartment:	4C
Story:	4
Class:	Most Serious
Inspection Date:	06/28/2018
Approved Date:	06/29/2018
Original Certify By Date:	08/04/2018
Original Correct By Date:	07/30/2018
New Certify By Date:	08/18/2018
New Correct By Date:	08/13/2018
Certified Date:	08/31/2018
Order Number:	617
NOV ID:	6128510
NOV Description:	SECTION 27-2056.6 ADM CODE - CORRECT THE LEAD-BASED PAINT HAZARD - PAINT THAT TESTED POSITIVE FOR LEAD CONTENT AND THAT IS PEELING OR ON A DETERIORATED SUBSURFACE - USING WORK PRACTICES SET FORTH IN 28 RCNY 11-06(B)(2) SOUTH WALL, EAST WALL, WEST WALL, 2nd WINDOW FRAME FROM NORTH AT EAST WALL IN THE 2nd ROOM FROM NORTH LOCATED AT APT 4C, 4th STORY, 2nd APARTMENT FROM NORTH AT EAST
NOV Issued Date:	07/02/2018
Current Status ID:	19
Current Status:	VIOLATION CLOSED
Current Status Date:	10/05/2018
Name:	Not reported
Address:	135 WEST KINGSBRIDGE ROAD
City,State,Zip:	BRONX, NY 10468
Violation ID:	12456781
Building ID:	122080

(Continued) **S102663613**

Registration ID:	209546
Apartment:	4C
Story:	4
Class:	Most Serious
Inspection Date:	06/28/2018
Approved Date:	06/29/2018
Original Certify By Date:	08/04/2018
Original Correct By Date:	07/30/2018
New Certify By Date:	08/18/2018
New Correct By Date:	08/13/2018
Certified Date:	08/31/2018
Order Number:	617
NOV ID:	6128510
NOV Description:	SECTION 27-2056.6 ADM CODE - CORRECT THE LEAD-BASED PAINT HAZARD - PAINT THAT TESTED POSITIVE FOR LEAD CONTENT AND THAT IS PEELING OR ON A DETERIORATED SUBSURFACE - USING WORK PRACTICES SET FORTH IN 28 RCNY 11-06(B)(2) EAST WALL, WEST WALL, 1st WINDOW FRAME FROM EAST AT SOUTH WALL IN THE 5th ROOM FROM NORTH AT WEST LOCATED AT APT 4C, 4th STORY, 2nd APARTMENT FROM NORTH AT EAST
NOV Issued Date:	07/02/2018
Current Status ID:	19
Current Status:	VIOLATION CLOSED
Current Status Date:	10/05/2018
Name:	Not reported
Address:	135 WEST KINGSBRIDGE ROAD
City,State,Zip:	BRONX, NY 10468
Violation ID:	12456782
Building ID:	122080
Registration ID:	209546
Apartment:	4C
Story:	4
Class:	Most Serious
Inspection Date:	06/28/2018
Approved Date:	06/29/2018
Original Certify By Date:	08/04/2018
Original Correct By Date:	07/30/2018
New Certify By Date:	08/18/2018
New Correct By Date:	08/13/2018
Certified Date:	08/31/2018
Order Number:	617
NOV ID:	6128510
NOV Description:	SECTION 27-2056.6 ADM CODE - CORRECT THE LEAD-BASED PAINT HAZARD - PAINT THAT TESTED POSITIVE FOR LEAD CONTENT AND THAT IS PEELING OR ON A DETERIORATED SUBSURFACE - USING WORK PRACTICES SET FORTH IN 28 RCNY 11-06(B)(2) NORTH WALL, SOUTH WALL, EAST WALL, WEST WALL, 1st WINDOW FRAME FROM EAST AT SOUTH WALL IN THE 5th ROOM FROM NORTH AT EAST LOCATED AT APT 4C, 4th STORY, 2nd APARTMENT FROM NORTH AT EAST
NOV Issued Date:	07/02/2018
Current Status ID:	19
Current Status:	VIOLATION CLOSED
Current Status Date:	10/05/2018
Name:	Not reported
Address:	135 WEST KINGSBRIDGE ROAD
City,State,Zip:	BRONX, NY 10468
Violation ID:	12456783

(Continued) **S102663613**

Building ID:	122080
Registration ID:	209546
Apartment:	4C
Story:	4
Class:	Most Serious
Inspection Date:	06/28/2018
Approved Date:	06/29/2018
Original Certify By Date:	08/04/2018
Original Correct By Date:	07/30/2018
New Certify By Date:	08/18/2018
New Correct By Date:	08/13/2018
Certified Date:	08/31/2018
Order Number:	617
NOV ID:	6128510
NOV Description:	SECTION 27-2056.6 ADM CODE - CORRECT THE LEAD-BASED PAINT HAZARD - PAINT THAT TESTED POSITIVE FOR LEAD CONTENT AND THAT IS PEELING OR ON A DETERIORATED SUBSURFACE - USING WORK PRACTICES SET FORTH IN 28 RCNY 11-06(B)(2) 1st DOOR FRAME FROM EAST AT SOUTH WALL, NORTH WALL, SOUTH WALL, 1st WINDOW FRAME FROM NORTH AT EAST WALL IN THE 3rd ROOM FROM NORTH LOCATED AT APT 4C, 4th STORY, 2nd APARTMENT FROM NORTH AT EAST
NOV Issued Date:	07/02/2018
Current Status ID:	19
Current Status:	VIOLATION CLOSED
Current Status Date:	10/05/2018

Name:	Not reported
Address:	135 WEST KINGSBRIDGE ROAD
City,State,Zip:	BRONX, NY 10468
Violation ID:	12456784
Building ID:	122080
Registration ID:	209546
Apartment:	4C
Story:	4
Class:	Most Serious
Inspection Date:	06/28/2018
Approved Date:	06/29/2018
Original Certify By Date:	08/04/2018
Original Correct By Date:	07/30/2018
New Certify By Date:	08/18/2018
New Correct By Date:	08/13/2018
Certified Date:	08/31/2018
Order Number:	617
NOV ID:	6128510
NOV Description:	SECTION 27-2056.6 ADM CODE - CORRECT THE LEAD-BASED PAINT HAZARD - PAINT THAT TESTED POSITIVE FOR LEAD CONTENT AND THAT IS PEELING OR ON A DETERIORATED SUBSURFACE - USING WORK PRACTICES SET FORTH IN 28 RCNY 11-06(B)(2) WEST WALL IN THE 2nd PRIVATE HALLWAY FROM EAST LOCATED AT APT 4C, 4th STORY, 2nd APARTMENT FROM NORTH AT EAST
NOV Issued Date:	07/02/2018
Current Status ID:	19
Current Status:	VIOLATION CLOSED
Current Status Date:	10/05/2018

Name:	Not reported
Address:	135 WEST KINGSBRIDGE ROAD
City,State,Zip:	BRONX, NY 10468
Violation ID:	12618880

(Continued) **S102663613**

Building ID:	122080
Registration ID:	209546
Apartment:	4C
Story:	4
Class:	Most Serious
Inspection Date:	10/03/2018
Approved Date:	10/03/2018
Original Certify By Date:	11/06/2018
Original Correct By Date:	11/01/2018
New Certify By Date:	11/20/2018
New Correct By Date:	11/15/2018
Certified Date:	Not reported
Order Number:	616
NOV ID:	6210523
NOV Description:	SECTION 27-2056.6 ADM CODE - CORRECT THE LEAD-BASED PAINT HAZARD - PRESUMED LEAD PAINT THAT IS PEELING OR ON A DETERIORATED SUBSURFACE USING WORK PRACTICES SET FORTH IN 28 RCNY 11-06(B)(2) 1st CLOSET FROM WEST AT NORTH WALL CEILING, 2nd CLOSET FROM WEST AT NORTH WALL CEILING, 2nd CLOSET FROM WEST AT NORTH WALL WALL, 1st CLOSET FROM WEST AT NORTH WALL WALL IN THE 5th ROOM FROM NORTH AT WEST LOCATED AT APT 4C, 4th STORY, 2nd APARTMENT FROM NORTH AT EAST
NOV Issued Date:	10/04/2018
Current Status ID:	19
Current Status:	VIOLATION CLOSED
Current Status Date:	10/19/2018
Name:	Not reported
Address:	135 WEST KINGSBRIDGE ROAD
City,State,Zip:	BRONX, NY 10468
Violation ID:	12618881
Building ID:	122080
Registration ID:	209546
Apartment:	4C
Story:	4
Class:	Most Serious
Inspection Date:	10/03/2018
Approved Date:	10/03/2018
Original Certify By Date:	11/06/2018
Original Correct By Date:	11/01/2018
New Certify By Date:	11/20/2018
New Correct By Date:	11/15/2018
Certified Date:	Not reported
Order Number:	616
NOV ID:	6210523
NOV Description:	SECTION 27-2056.6 ADM CODE - CORRECT THE LEAD-BASED PAINT HAZARD - PRESUMED LEAD PAINT THAT IS PEELING OR ON A DETERIORATED SUBSURFACE USING WORK PRACTICES SET FORTH IN 28 RCNY 11-06(B)(2) 1st CLOSET FROM WEST AT NORTH WALL CEILING, 2nd CLOSET FROM WEST AT NORTH WALL CEILING, 2nd CLOSET FROM WEST AT NORTH WALL WALL, 1st CLOSET FROM WEST AT NORTH WALL WALL IN THE 5th ROOM FROM NORTH AT EAST LOCATED AT APT 4C, 4th STORY, 2nd APARTMENT FROM NORTH AT EAST
NOV Issued Date:	10/04/2018
Current Status ID:	19
Current Status:	VIOLATION CLOSED
Current Status Date:	10/19/2018
Name:	Not reported

(Continued) **S102663613**

Address:	135 WEST KINGSBRIDGE ROAD
City,State,Zip:	BRONX, NY 10468
Violation ID:	12618882
Building ID:	122080
Registration ID:	209546
Apartment:	4C
Story:	4
Class:	Most Serious
Inspection Date:	10/03/2018
Approved Date:	10/03/2018
Original Certify By Date:	11/06/2018
Original Correct By Date:	11/01/2018
New Certify By Date:	11/20/2018
New Correct By Date:	11/15/2018
Certified Date:	11/20/2018
Order Number:	616
NOV ID:	6210523
NOV Description:	SECTION 27-2056.6 ADM CODE - CORRECT THE LEAD-BASED PAINT HAZARD - PRESUMED LEAD PAINT THAT IS PEELING OR ON A DETERIORATED SUBSURFACE USING WORK PRACTICES SET FORTH IN 28 RCNY 11-06(B)(2) 1st DOOR FRAME FROM EAST AT SOUTH WALL IN THE 2nd ROOM FROM NORTH LOCATED AT APT 4C, 4th STORY, 2nd APARTMENT FROM NORTH AT EAST
NOV Issued Date:	10/04/2018
Current Status ID:	19
Current Status:	VIOLATION CLOSED
Current Status Date:	12/03/2018
Name:	Not reported
Address:	135 WEST KINGSBRIDGE ROAD
City,State,Zip:	BRONX, NY 10468
Violation ID:	11402123
Building ID:	122080
Registration ID:	209546
Apartment:	2E
Story:	2
Class:	Most Serious
Inspection Date:	09/20/2016
Approved Date:	09/21/2016
Original Certify By Date:	10/25/2016
Original Correct By Date:	10/20/2016
New Certify By Date:	11/08/2016
New Correct By Date:	11/03/2016
Certified Date:	10/25/2016
Order Number:	617
NOV ID:	5519689
NOV Description:	SECTION 27-2056.6 ADM CODE - CORRECT THE LEAD-BASED PAINT HAZARD - PAINT THAT TESTED POSITIVE FOR LEAD CONTENT AND THAT IS PEELING OR ON A DETERIORATED SUBSURFACE - USING WORK PRACTICES SET FORTH IN 28 RCNY 11-06(B)(2) 1st DOOR FROM SOUTH AT WEST WALL IN THE 3rd ROOM FROM NORTH AT EAST LOCATED AT APT 2E, 2nd STORY, 1st APARTMENT FROM EAST AT SOUTH
NOV Issued Date:	09/22/2016
Current Status ID:	19
Current Status:	VIOLATION CLOSED
Current Status Date:	11/01/2016
Name:	Not reported

(Continued) **S102663613**

Address:	135 WEST KINGSBRIDGE ROAD
City,State,Zip:	BRONX, NY 10468
Violation ID:	11405627
Building ID:	122080
Registration ID:	209546
Apartment:	1B
Story:	2
Class:	Most Serious
Inspection Date:	09/22/2016
Approved Date:	09/23/2016
Original Certify By Date:	10/29/2016
Original Correct By Date:	10/24/2016
New Certify By Date:	11/12/2016
New Correct By Date:	11/07/2016
Certified Date:	Not reported
Order Number:	616
NOV ID:	5521698
NOV Description:	SECTION 27-2056.6 ADM CODE - CORRECT THE LEAD-BASED PAINT HAZARD - PRESUMED LEAD PAINT THAT IS PEELING OR ON A DETERIORATED SUBSURFACE USING WORK PRACTICES SET FORTH IN 28 RCNY 11-06(B)(2) 1st DOOR FRAME FROM WEST AT NORTH WALL IN THE FOYER LOCATED AT APT 1B, 2nd STORY, 1st APARTMENT FROM EAST AT SOUTH
NOV Issued Date:	09/26/2016
Current Status ID:	19
Current Status:	VIOLATION CLOSED
Current Status Date:	10/04/2016

Name:	Not reported
Address:	135 WEST KINGSBRIDGE ROAD
City,State,Zip:	BRONX, NY 10468
Violation ID:	11405628
Building ID:	122080
Registration ID:	209546
Apartment:	1B
Story:	2
Class:	Most Serious
Inspection Date:	09/22/2016
Approved Date:	09/23/2016
Original Certify By Date:	10/29/2016
Original Correct By Date:	10/24/2016
New Certify By Date:	11/12/2016
New Correct By Date:	11/07/2016
Certified Date:	11/02/2016
Order Number:	617
NOV ID:	5521698
NOV Description:	SECTION 27-2056.6 ADM CODE - CORRECT THE LEAD-BASED PAINT HAZARD - PAINT THAT TESTED POSITIVE FOR LEAD CONTENT AND THAT IS PEELING OR ON A DETERIORATED SUBSURFACE - USING WORK PRACTICES SET FORTH IN 28 RCNY 11-06(B)(2) EAST WALL, WEST WALL IN THE FOYER LOCATED AT APT 1B, 2nd STORY, 1st APARTMENT FROM EAST AT SOUTH
NOV Issued Date:	09/26/2016
Current Status ID:	19
Current Status:	VIOLATION CLOSED
Current Status Date:	11/18/2016

Name:	Not reported
Address:	135 WEST KINGSBRIDGE ROAD

(Continued) **S102663613**

City,State,Zip: BRONX, NY 10468
Violation ID: 14654904
Building ID: 122080
Registration ID: 209546
Apartment: 2D
Story: 2
Class: Most Serious
Inspection Date: 10/27/2021
Approved Date: 10/27/2021
Original Certify By Date: 11/26/2021
Original Correct By Date: 11/21/2021
New Certify By Date: 12/10/2021
New Correct By Date: 12/05/2021
Certified Date: 12/01/2021
Order Number: 617
NOV ID: 7528329
NOV Description: SECTION 27-2056.6 ADM CODE - CORRECT THE LEAD-BASED PAINT HAZARD - PAINT THAT TESTED POSITIVE FOR LEAD CONTENT AND THAT IS PEELING OR ON A DETERIORATED SUBSURFACE - USING WORK PRACTICES SET FORTH IN 28 RCNY 11-06(B)(2) 1st DOOR FRAME FROM EAST AT SOUTH WALL, 1st WINDOW FRAME FROM WEST AT NORTH WALL IN THE BATHROOM LOCATED AT APT 2D, 2nd STORY, 1st APARTMENT FROM NORTH AT EAST
NOV Issued Date: 10/28/2021
Current Status ID: 19
Current Status: VIOLATION CLOSED
Current Status Date: 06/14/2022

Name: Not reported
Address: 135 WEST KINGSBRIDGE ROAD
City,State,Zip: BRONX, NY 10468
Violation ID: 14654905
Building ID: 122080
Registration ID: 209546
Apartment: 2D
Story: 2
Class: Most Serious
Inspection Date: 10/27/2021
Approved Date: 10/27/2021
Original Certify By Date: 11/26/2021
Original Correct By Date: 11/21/2021
New Certify By Date: 12/10/2021
New Correct By Date: 12/05/2021
Certified Date: 12/01/2021
Order Number: 617
NOV ID: 7528329
NOV Description: SECTION 27-2056.6 ADM CODE - CORRECT THE LEAD-BASED PAINT HAZARD - PAINT THAT TESTED POSITIVE FOR LEAD CONTENT AND THAT IS PEELING OR ON A DETERIORATED SUBSURFACE - USING WORK PRACTICES SET FORTH IN 28 RCNY 11-06(B)(2) 1st DOOR FRAME FROM SOUTH AT WEST WALL IN THE FOYER LOCATED AT APT 2D, 2nd STORY, 1st APARTMENT FROM NORTH AT EAST
NOV Issued Date: 10/28/2021
Current Status ID: 19
Current Status: VIOLATION CLOSED
Current Status Date: 06/14/2022

NYC LAND USE:
Name: Not reported

(Continued) **S102663613**

Address:	135 WEST KINGSBRIDGE RD
City,State,Zip:	BRONX, NY 10468
Latitude:	40.8694593
Longitude:	-73.9030501
Type Of Ownership Code:	Not reported
Owner Name:	WEST KINGSBRIDGE LLC
Borough:	BX
Tax Block:	3248
Tax Lot:	143
Community District:	208
Census Tract 2020:	2026701
Census Block 2020:	20267012000
Census Tract 2010:	267.01
Census Block 2010:	2000
School District:	10
City Council District:	14
Fire Company:	E081
Police Precinct:	50
Health Center District:	21
Health Area:	320
Sanitation District Boro:	2
Sanitation District Number:	08
Sanitation Subsection:	1B
Zoning District 1:	R6: Residential Districts
Zoning District 2:	Not reported
Zoning District 3:	Not reported
Zoning District 4:	Not reported
Commercial Overlay 1:	C1-3
Commercial Overlay 2:	Not reported
Special Purpose District 1:	Not reported
Special Purpose District 2:	Not reported
Special Purpose District 3:	Not reported
Limited Height District:	Not reported
Spill Boundary Indicator:	N
Building Class:	C7: WALK UP APARTMENTS - Over Six Families with Stores
Land Use Category:	Mixed Residential & Commercial Buildings
Number Of Easements:	0
Lot Area:	15875
Total Building Floor Area:	79000
Commercial Floor Area:	9000
Residential Floor Area:	70000
Office Floor Area:	0
Retail Floor Area:	9000
Garage Floor Area:	0
Storage Floor Area:	0
Factory Floor Area:	0
Other Floor Area:	0
Total Building Floor Area Source Code:	2
Number Of Buildings:	1
Number Of Floors:	6.0000000
Residential Units:	58
Total Units:	67
Lot Frontage:	179.1700000
Lot Depth:	125.4200000
Building Frontage:	179.0000000
Building Depth:	103.0000000
Extension Code:	N

(Continued) **S102663613**

Proximity Code:	0
Irregular Lot Code:	Y
Lot Type:	5
Basement Type/Grade:	0
Assessed Land Value:	285750.00000
Assessed Total Value:	3647700.00000
Exempt Total Value:	0.00000
Year Built:	1922
Year Altered 1:	2017
Year Altered 2:	0
Historic District Name:	Not reported
Landmark Status:	Not reported
Built Floor Area Ratio:	4.98000000000
Maximum Allowable Residential Far:	2.43000000000
Maximum Allowable Commercial Far:	0.00000000000
Maximum Allowable Community Facility Far:	4.80000000000
Boro Code:	2
Borough, Tax Block and Lot:	2032480143.00000000
Condominium Number:	Not reported
Census Tract 2:	026701
X Coordinate:	1011064
Y Coordinate:	256060
Zoning Map #:	3c
Zoning Map Code:	Not reported
Sanborn Map #:	213 018
Tax Map #:	21201
E-designation Number:	Not reported
Apportionment BBL:	Not reported
Apportionment Date:	Not reported
Pluto ??? Dtm Base Map Indicator:	1
2007 Flood Insurance Rate Map Indicator:	Not reported
2015 Preliminary Flood Insurance Rate Map Indicator:	Not reported
Version Number:	24v1.1
Changed By DCP:	Not reported

AL289 **APT BUILDING** **NY Spills** **S110140364**
WNW **135 WEST KINGBRIDGE RD** **N/A**
1/8-1/4 **BRONX, NY**
0.197 mi.
1040 ft. **Site 12 of 13 in cluster AL**

Relative: SPILLS:
Higher

Name:	APT BUILDING
Address:	135 WEST KINGBRIDGE RD
City,State,Zip:	BRONX, NY
Spill Number/Closed Date:	0912125 / 2010-03-05
Facility ID:	0912125
Facility Type:	ER
DER Facility ID:	373907
Site ID:	424997
DEC Region:	2
Spill Cause:	Equipment Failure
Spill Class:	C4
SWIS:	2401
Spill Date:	2010-02-19
Investigator:	SFRAHMAN
Referred To:	Not reported
Reported to Dept:	2010-02-19

Actual:
153 ft.

APT BUILDING (Continued) **S110140364**

CID:	Not reported
Water Affected:	Not reported
Spill Source:	Commercial/Industrial
Spill Notifier:	Other
Cleanup Ceased:	Not reported
Cleanup Meets Std:	False
Last Inspection:	Not reported
Recommended Penalty:	False
UST Trust:	False
Remediation Phase:	0
Date Entered In Computer:	2010-02-19
Spill Record Last Update:	2010-03-05
Spiller Name:	Not reported
Spiller Company:	TANK LEAKING
Spiller Address:	Not reported
Spiller Company:	999
Contact Name:	RENE LEWIS
Latitude:	Not reported
Longitude:	Not reported
DEC Memo:	Sangesland spoke to Rene Lewis. Spill from a hole in a tank. 2 inches of oil standing in the tank room. Eastmond is pumping out the tank. Tank will be removed and 2-275 gal temp tanks will be installed. 03/02/10 Spoke with Rene Lewis. Spill was contained in a vaulted tank room. Spill has been cleaned up. Tank room floor consisted of solid concrete. No cracks or drain observed on the floor, as per Rene Lewis. Need pictures to confirm that.5,000 gallon tank has been removed and new tank will be installed when permit is secured. 2 275 AST on site. Case closed. Report will be saved to edocs when it arrives.(sr) *** PBS 2-216089***
Remarks:	approximate 100 gal in contained room - tank leaking - cleanup pending
	Not reported

All Materials:

Site ID:	424997
Operable Unit ID:	1180733
Operable Unit:	01
Material ID:	2174720
Material Code:	0002A
Material Name:	#4 fuel oil
Case No.:	Not reported
Material FA:	Petroleum
Quantity:	100.00
Units:	G
Recovered:	Not reported
Resource Affected:	Not reported
Oxygenate:	Not reported

AM290
SSE
1/8-1/4
0.198 mi.
1044 ft.

2588 CRESTON AVENUE
BRONX, NY 10468

NY LTANKS **S102662812**
NY LEAD **N/A**
NY NYC LAND USE

Site 1 of 13 in cluster AM

Relative:
Higher

Actual:
135 ft.

LTANKS:

Name:	APARTMENT BUILDING
Address:	2588 CRESTON AV
City,State,Zip:	BRONX, NY
Spill Number/Closed Date:	9612267 / 1997-01-14
Facility ID:	9612267
Site ID:	164008
Spill Date:	1997-01-14
Spill Cause:	Tank Overfill
Spill Source:	Institutional, Educational, Gov., Other
Spill Class:	C4
Cleanup Ceased:	Not reported
SWIS:	0301
Investigator:	KSTANG
Referred To:	Not reported
Reported to Dept:	1997-01-14
CID:	297
Water Affected:	Not reported
Spill Notifier:	Other
Last Inspection:	Not reported
Recommended Penalty:	False
Meets Standard:	False
UST Involvement:	False
Remediation Phase:	0
Date Entered In Computer:	1997-01-14
Spill Record Last Update:	1997-01-15
Spiller Name:	Not reported
Spiller Company:	APARTMENT BUILDING
Spiller Address:	2588 CRESTON AV
Spiller County:	001
Spiller Contact:	MIKE HELFONT
Spiller Phone:	Not reported
Spiller Extention:	Not reported
DEC Region:	2
DER Facility ID:	138309
Latitude:	40.8644639
Longitude:	-73.8969002
DEC Memo:	Prior to Sept, 2004 data translation this spill Lead_DEC Field was TANG
Remarks:	DRIVER WAS FILLING THE TANK AND BACK PRESSURE IN THE FILL PIPE PUSH THE FUEL OIL BACK OUT AND ONTO THE CONCRETE OUTSIDE THE BUILDING - SPILL IS BEING CLEANED UP NOW

All Materials:

Site ID:	164008
Operable Unit ID:	1040128
Operable Unit:	01
Material ID:	340921
Material Code:	0003A
Material Name:	#6 fuel oil
Case No.:	Not reported
Material FA:	Petroleum
Quantity:	3.00
Units:	G

(Continued) **S102662812**

Recovered: .00
Resource Affected: Soil
Oxygenate: Not reported

NYC LEAD:
Name: Not reported
Address: 2588 CRESTON AVENUE
City,State,Zip: BRONX, NY 10468
Violation ID: 13984622
Building ID: 59242
Registration ID: 204757
Apartment: 31
Story: 3
Class: Most Serious
Inspection Date: 01/12/2021
Approved Date: 01/14/2021
Original Certify By Date: 02/13/2021
Original Correct By Date: 02/08/2021
New Certify By Date: 02/27/2021
New Correct By Date: 02/22/2021
Certified Date: Not reported
Order Number: 617
NOV ID: 7063872
NOV Description: SECTION 27-2056.6 ADM CODE - CORRECT THE LEAD-BASED PAINT HAZARD - PAINT THAT TESTED POSITIVE FOR LEAD CONTENT AND THAT IS PEELING OR ON A DETERIORATED SUBSURFACE - USING WORK PRACTICES SET FORTH IN 28 RCNY 11-06(B)(2) 1st DOOR FRAME FROM NORTH AT EAST WALL IN THE BATHROOM LOCATED AT APT 31, 3rd STORY, 1st APARTMENT FROM SOUTH AT WEST
NOV Issued Date: 01/15/2021
Current Status ID: 19
Current Status: VIOLATION CLOSED
Current Status Date: 12/14/2021

Name: Not reported
Address: 2588 CRESTON AVENUE
City,State,Zip: BRONX, NY 10468
Violation ID: 13984623
Building ID: 59242
Registration ID: 204757
Apartment: 31
Story: 3
Class: Most Serious
Inspection Date: 01/12/2021
Approved Date: 01/14/2021
Original Certify By Date: 02/13/2021
Original Correct By Date: 02/08/2021
New Certify By Date: 02/27/2021
New Correct By Date: 02/22/2021
Certified Date: Not reported
Order Number: 617
NOV ID: 7063872
NOV Description: SECTION 27-2056.6 ADM CODE - CORRECT THE LEAD-BASED PAINT HAZARD - PAINT THAT TESTED POSITIVE FOR LEAD CONTENT AND THAT IS PEELING OR ON A DETERIORATED SUBSURFACE - USING WORK PRACTICES SET FORTH IN 28 RCNY 11-06(B)(2) 1st CLOSET FROM WEST AT NORTH WALL DOOR FRAME IN THE PRIVATE HALLWAY LOCATED AT APT 31, 3rd STORY, 1st APARTMENT FROM SOUTH

(Continued) **S102662812**

AT WEST
NOV Issued Date: 01/15/2021
Current Status ID: 19
Current Status: VIOLATION CLOSED
Current Status Date: 12/14/2021

Name: Not reported
Address: 2588 CRESTON AVENUE
City,State,Zip: BRONX, NY 10468
Violation ID: 11788675
Building ID: 59242
Registration ID: 204757
Apartment: W1
Story: Basement
Class: Most Serious
Inspection Date: 05/17/2017
Approved Date: 05/18/2017
Original Certify By Date: 06/21/2017
Original Correct By Date: 06/16/2017
New Certify By Date: Not reported
New Correct By Date: Not reported
Certified Date: 06/13/2017
Order Number: 617
NOV ID: 5755056
NOV Description: SECTION 27-2056.6 ADM CODE - CORRECT THE LEAD-BASED PAINT HAZARD - PAINT THAT TESTED POSITIVE FOR LEAD CONTENT AND THAT IS PEELING OR ON A DETERIORATED SUBSURFACE - USING WORK PRACTICES SET FORTH IN 28 RCNY 11-06(B)(2) 1st WINDOW FRAME FROM NORTH AT EAST WALL IN THE BATHROOM LOCATED AT BSMT-APT W1, 1st BSMT-APT FROM WEST AT NORTH
NOV Issued Date: 05/19/2017
Current Status ID: 19
Current Status: VIOLATION CLOSED
Current Status Date: 06/26/2017

Name: Not reported
Address: 2588 CRESTON AVENUE
City,State,Zip: BRONX, NY 10468
Violation ID: 13984618
Building ID: 59242
Registration ID: 204757
Apartment: 31
Story: 3
Class: Most Serious
Inspection Date: 01/12/2021
Approved Date: 01/14/2021
Original Certify By Date: 02/13/2021
Original Correct By Date: 02/08/2021
New Certify By Date: 02/27/2021
New Correct By Date: 02/22/2021
Certified Date: Not reported
Order Number: 617
NOV ID: 7063872
NOV Description: SECTION 27-2056.6 ADM CODE - CORRECT THE LEAD-BASED PAINT HAZARD - PAINT THAT TESTED POSITIVE FOR LEAD CONTENT AND THAT IS PEELING OR ON A DETERIORATED SUBSURFACE - USING WORK PRACTICES SET FORTH IN 28 RCNY 11-06(B)(2) 1st DOOR FRAME FROM NORTH AT EAST WALL IN THE 3rd ROOM FROM EAST AT SOUTH LOCATED AT APT 31, 3rd STORY, 1st APARTMENT FROM

(Continued) **S102662812**

SOUTH AT WEST
NOV Issued Date: 01/15/2021
Current Status ID: 19
Current Status: VIOLATION CLOSED
Current Status Date: 12/14/2021

Name: Not reported
Address: 2588 CRESTON AVENUE
City,State,Zip: BRONX, NY 10468
Violation ID: 13984620
Building ID: 59242
Registration ID: 204757
Apartment: 31
Story: 3
Class: Most Serious
Inspection Date: 01/12/2021
Approved Date: 01/14/2021
Original Certify By Date: 02/13/2021
Original Correct By Date: 02/08/2021
New Certify By Date: 02/27/2021
New Correct By Date: 02/22/2021
Certified Date: Not reported
Order Number: 617
NOV ID: 7063872
NOV Description: SECTION 27-2056.6 ADM CODE - CORRECT THE LEAD-BASED PAINT HAZARD - PAINT THAT TESTED POSITIVE FOR LEAD CONTENT AND THAT IS PEELING OR ON A DETERIORATED SUBSURFACE - USING WORK PRACTICES SET FORTH IN 28 RCNY 11-06(B)(2) EAST WALL IN THE 3rd ROOM FROM EAST AT NORTH LOCATED AT APT 31, 3rd STORY, 1st APARTMENT FROM SOUTH AT WEST
NOV Issued Date: 01/15/2021
Current Status ID: 19
Current Status: VIOLATION CLOSED
Current Status Date: 12/14/2021

Name: Not reported
Address: 2588 CRESTON AVENUE
City,State,Zip: BRONX, NY 10468
Violation ID: 13984621
Building ID: 59242
Registration ID: 204757
Apartment: 31
Story: 3
Class: Most Serious
Inspection Date: 01/12/2021
Approved Date: 01/14/2021
Original Certify By Date: 02/13/2021
Original Correct By Date: 02/08/2021
New Certify By Date: 02/27/2021
New Correct By Date: 02/22/2021
Certified Date: Not reported
Order Number: 617
NOV ID: 7063872
NOV Description: SECTION 27-2056.6 ADM CODE - CORRECT THE LEAD-BASED PAINT HAZARD - PAINT THAT TESTED POSITIVE FOR LEAD CONTENT AND THAT IS PEELING OR ON A DETERIORATED SUBSURFACE - USING WORK PRACTICES SET FORTH IN 28 RCNY 11-06(B)(2) 1st DOOR FRAME FROM SOUTH AT WEST WALL IN THE 2nd ROOM FROM EAST AT SOUTH LOCATED AT APT 31, 3rd STORY, 1st APARTMENT FROM

(Continued) **S102662812**

SOUTH AT WEST
NOV Issued Date: 01/15/2021
Current Status ID: 19
Current Status: VIOLATION CLOSED
Current Status Date: 12/14/2021

NYC LAND USE:

Name:	Not reported
Address:	2588 CRESTON AVENUE
City,State,Zip:	BRONX, NY 10468
Latitude:	40.8648534
Longitude:	-73.8963684
Type Of Ownership Code:	Not reported
Owner Name:	2588 CRESTON LLC
Borough:	BX
Tax Block:	3168
Tax Lot:	3
Community District:	207
Census Tract 2020:	2040100
Census Block 2020:	20401001000
Census Tract 2010:	401
Census Block 2010:	1000
School District:	10
City Council District:	14
Fire Company:	E079
Police Precinct:	52
Health Center District:	21
Health Area:	900
Sanitation District Boro:	2
Sanitation District Number:	07
Sanitation Subsection:	1A
Zoning District 1:	R8: Residential Districts
Zoning District 2:	Not reported
Zoning District 3:	Not reported
Zoning District 4:	Not reported
Commercial Overlay 1:	Not reported
Commercial Overlay 2:	Not reported
Special Purpose District 1:	Not reported
Special Purpose District 2:	Not reported
Special Purpose District 3:	Not reported
Limited Height District:	Not reported
Spill Boundary Indicator:	N
Building Class:	C1: WALK UP APARTMENTS - Over Six Families Without Stores
Land Use Category:	Multi-Family Walk-Up Buildings
Number Of Easements:	0
Lot Area:	5978
Total Building Floor Area:	21080
Commercial Floor Area:	0
Residential Floor Area:	21080
Office Floor Area:	0
Retail Floor Area:	0
Garage Floor Area:	0
Storage Floor Area:	0
Factory Floor Area:	0
Other Floor Area:	0
Total Building Floor Area Source Code:	2
Number Of Buildings:	1

(Continued) **S102662812**

Number Of Floors:	5.0000000
Residential Units:	24
Total Units:	24
Lot Frontage:	56.0000000
Lot Depth:	106.7500000
Building Frontage:	56.0000000
Building Depth:	92.0000000
Extension Code:	N
Proximity Code:	0
Irregular Lot Code:	N
Lot Type:	5
Basement Type/Grade:	0
Assessed Land Value:	23850.00000
Assessed Total Value:	676800.00000
Exempt Total Value:	0.00000
Year Built:	1917
Year Altered 1:	0
Year Altered 2:	0
Historic District Name:	Not reported
Landmark Status:	Not reported
Built Floor Area Ratio:	3.53000000000
Maximum Allowable Residential Far:	6.02000000000
Maximum Allowable Commercial Far:	0.00000000000
Maximum Allowable Community Facility Far:	6.50000000000
Boro Code:	2
Borough, Tax Block and Lot:	2031680003.00000000
Condominium Number:	Not reported
Census Tract 2:	0401
X Coordinate:	1012914
Y Coordinate:	254384
Zoning Map #:	3c
Zoning Map Code:	Not reported
Sanborn Map #:	214 047
Tax Map #:	21109
E-designation Number:	Not reported
Apportionment BBL:	Not reported
Apportionment Date:	Not reported
Pluto ??? Dtm Base Map Indicator:	1
2007 Flood Insurance Rate Map Indicator:	Not reported
2015 Preliminary Flood Insurance Rate Map Indicator:	Not reported
Version Number:	24v1.1
Changed By DCP:	Not reported

AH291 **CON EDISON MANHOLE: 11931** **RCRA NonGen / NLR** **1016143828**
SW **2542 UNIVERSITY AVE OPPOSITE** **FINDS** **NYP004266144**
1/8-1/4 **BRONX, NY 10471** **ECHO**
0.198 mi. **NY MANIFEST**
1045 ft. **Site 10 of 12 in cluster AH**

Relative: **Higher**
Actual: **145 ft.**

RCRA Listings:

Date Form Received by Agency:	20170728
Handler Name:	Con Edison Manhole: 11931
Handler Address:	University Ave Opposite
Handler City,State,Zip:	BRONX, NY 10471
EPA ID:	NYP004266144
Contact Name:	GINO FRABASILE
Contact Address:	Not reported
Contact City,State,Zip:	Not reported

CON EDISON MANHOLE: 11931 (Continued) **1016143828**

Contact Telephone:	914-925-6219
Contact Fax:	Not reported
Contact Email:	Not reported
Contact Title:	SR SPECIALIST
EPA Region:	02
Land Type:	Private
Federal Waste Generator Description:	Not a generator, verified
Non-Notifier:	Not reported
Biennial Report Cycle:	Not reported
Accessibility:	Not reported
Active Site Indicator:	Not reported
State District Owner:	Ny
State District:	NYSDEC R2
Mailing Address:	IRVING PL, RM 828
Mailing City,State,Zip:	NEW YORK, NY 10003
Owner Name:	Not reported
Owner Type:	Not reported
Operator Name:	Not reported
Operator Type:	Not reported
Short-Term Generator Activity:	No
Importer Activity:	No
Mixed Waste Generator:	No
Transporter Activity:	No
Transfer Facility Activity:	No
Recycler Activity with Storage:	No
Small Quantity On-Site Burner Exemption:	No
Smelting Melting and Refining Furnace Exemption:	No
Underground Injection Control:	No
Off-Site Waste Receipt:	No
Universal Waste Indicator:	No
Universal Waste Destination Facility:	No
Federal Universal Waste:	No
Active Site State-Reg Handler:	---
Federal Facility Indicator:	Not reported
Hazardous Secondary Material Indicator:	N
Sub-Part K Indicator:	Not reported
2018 GPRA Permit Baseline:	Not on the Baseline
2018 GPRA Renewals Baseline:	Not on the Baseline
202 GPRA Corrective Action Baseline:	No
Subject to Corrective Action Universe:	No
Non-TSDFs Where RCRA CA has Been Imposed Universe:	No
Corrective Action Priority Ranking:	No NCAPS ranking
Environmental Control Indicator:	No
Institutional Control Indicator:	No
Human Exposure Controls Indicator:	N/A
Groundwater Controls Indicator:	N/A
Significant Non-Complier Universe:	No
Unaddressed Significant Non-Complier Universe:	No
Addressed Significant Non-Complier Universe:	No
Significant Non-Complier With a Compliance Schedule Universe:	No
Financial Assurance Required:	Not reported
Handler Date of Last Change:	20171005
Recognized Trader-Importer:	No
Recognized Trader-Exporter:	No
Importer of Spent Lead Acid Batteries:	No
Exporter of Spent Lead Acid Batteries:	No
Recycler Activity Without Storage:	No

CON EDISON MANHOLE: 11931 (Continued) **1016143828**

Manifest Broker: No
Sub-Part P Indicator: No

Historic Generators:
Receive Date: 20120901
Handler Name: CON EDISON MANHOLE: 11931
Federal Waste Generator Description: Conditionally Exempt Small Quantity Generator
State District Owner: Ny
Large Quantity Handler of Universal Waste: No
Recognized Trader Importer: No
Recognized Trader Exporter: No
Spent Lead Acid Battery Importer: No
Spent Lead Acid Battery Exporter: No
Current Record: No
Non Storage Recycler Activity: Not reported
Electronic Manifest Broker: Not reported

Receive Date: 20170728
Handler Name: CON EDISON MANHOLE: 11931
Federal Waste Generator Description: Not a generator, verified
State District Owner: Ny
Large Quantity Handler of Universal Waste: No
Recognized Trader Importer: No
Recognized Trader Exporter: No
Spent Lead Acid Battery Importer: No
Spent Lead Acid Battery Exporter: No
Current Record: Yes
Non Storage Recycler Activity: No
Electronic Manifest Broker: No

List of NAICS Codes and Descriptions:
NAICS Codes: No NAICS Codes Found

Facility Has Received Notices of Violations:
Violations: No Violations Found

Evaluation Action Summary:
Evaluations: No Evaluations Found

FINDS:
Registry ID: 110055453575

Click Here for FRS Facility Detail Report:

Environmental Interest/Information System:
The Resource Conservation and Recovery Act Information System (RCRAInfo) is EPA's comprehensive information system in support of the Resource Conservation and Recovery Act (RCRA) of 1976 and the Hazardous and Solid Waste Amendments (HSWA) of 1984. It tracks many types of information about generators, transporters, treaters, storers, and disposers of hazardous waste.

CON EDISON MANHOLE: 11931 (Continued) **1016143828**

Click this hyperlink while viewing on your computer to access additional FINDS: detail in the EDR Site Report.

ECHO:

Envid:	1016143828
Registry ID:	110055453575
DFR URL:	http://echo.epa.gov/detailed-facility-report?fid=110055453575
Name:	CON EDISON MANHOLE: 11931
Address:	2542 UNIVERSITY AVE OPPOSITE
City,State,Zip:	BRONX, NY 10471

NY MANIFEST:

EPA ID:	NYP004266144
Country:	USA
Name:	CON EDISON
Address:	2542 UNIVERSITY AVE OPPOSITE
Address 2:	Not reported
City,State,Zip:	BRONX, NY 10471
Zip 4:	Not reported
Location Address 1:	OPPOSITE 2542 UNIVERSITY AVENU
Location Address 2:	E
Location City,State,Zip:	BRONX, NY 10471
Location Zip 4:	Not reported
Facility Status:	Not reported
Total Tanks:	Not reported
Code:	BP

Mailing:

Mailing Name:	CON EDISON
Mailing Contact:	CON EDISON
Mailing Address 1:	4 IRVING PL 15TH FLOOR
Mailing Address 2:	Not reported
Mailing City,State,Zip:	NEW YORK, NY 10003
Mailing Zip 4:	Not reported
Mailing Country:	USA
Mailing Phone:	2124603770

Manifest Data:

Document ID:	Not reported
Manifest Status:	Not reported
Trans1 State ID:	MAD039322250
Year:	2018
Trans2 State ID:	MAD039322250
Generator Ship Date:	09/04/2012
Trans1 Recv Date:	09/04/2012
Trans2 Recv Date:	09/05/2012
TSD Site Recv Date:	09/05/2012
Part A Recv Date:	Not reported
Part B Recv Date:	Not reported
Generator EPA ID:	NYP004266144
Trans1 EPA ID:	Not reported
Trans2 EPA ID:	Not reported
TSDF ID 1:	NJD991291105
TSDF ID 2:	Not reported
Manifest Tracking Number:	004816997FLE
Import Indicator:	N

CON EDISON MANHOLE: 11931 (Continued) **1016143828**

Export Indicator:	N
Discr Quantity Indicator:	N
Discr Type Indicator:	N
Discr Residue Indicator:	N
Discr Partial Reject Indicator:	N
Discr Full Reject Indicator:	N
Manifest Ref Number:	Not reported
Alt Facility RCRA ID:	Not reported
Alt Facility Sign Date:	Not reported
MGMT Method Type Code:	H141
Waste Code a:	LEAD
Waste Code b:	Not reported
Waste Code c:	Not reported
Waste Code e:	Not reported
Waste Code f:	Not reported
Waste Code g:	Not reported
Waste Code 1:	Not reported
Waste Code 2:	Not reported
Waste Code 3:	Not reported
Waste Code 4:	Not reported
Waste Code 5:	Not reported
Waste Code 6:	Not reported
Quantity:	1250
Units:	Pounds
Number of Containers:	1
Container Type:	Cargo tanks (tank trucks)
Handling Method:	Treat
Specific Gravity:	1

AH292 **CON EDISON MANHOLE: 11931** **NJ MANIFEST** **S117986059**
SW **2542 UNIVERSITY AVE OPPOSITE** **N/A**
1/8-1/4 **BRONX, NY 10471**
0.198 mi.
1045 ft. **Site 11 of 12 in cluster AH**

Relative:
Higher

Actual:
145 ft.

NJ MANIFEST:

EPA ID:	NYP004266144
Name:	CON EDISON MANHOLE: 11931
Address:	2542 UNIVERSITY AVE OPPOSITE
City,State,Zip:	BRONX, NY 10471
County:	Not reported
Mailing Address:	IRVING PL, RM 828
Mailing City,State,Zip:	NEW YORK, NY 10003
Telephone:	Not reported
Emergency Telephone:	Not reported
Contact:	GINO FRABASILE
Comments:	Not reported
SIC Code:	Not reported
County:	NY005
Municipal:	Not reported
Previous EPAID:	Not reported
Generator Flag:	Not reported
Transporter Flag:	Not reported
TSDF Flag:	Not reported
Name Change:	Not reported
Date Change:	Not reported

CON EDISON MANHOLE: 11931 (Continued) **S117986059**

Manifest Data:

EPA ID:	NYP004266144
Manifest Number:	004816997FLE
Date Shipped:	9/4/2012
TSDF EPA ID:	NJD991291105
Transporter EPA ID:	MAD039322250
Transporter 2 EPA ID:	Not reported
Transporter 3 EPA ID:	Not reported
Transporter 4 EPA ID:	Not reported
Transporter 5 EPA ID:	Not reported
Transporter 6 EPA ID:	Not reported
Transporter 7 EPA ID:	Not reported
Transporter 8 EPA ID:	Not reported
Transporter 9 EPA ID:	Not reported
Transporter 10 EPA ID:	Not reported
Date Trans1 Transported Waste:	Not reported
Date Trans2 Transported Waste:	Not reported
Date Trans3 Transported Waste:	Not reported
Date Trans4 Transported Waste:	Not reported
Date Trans5 Transported Waste:	Not reported
Date Trans6 Transported Waste:	Not reported
Date Trans7 Transported Waste:	Not reported
Date Trans8 Transported Waste:	Not reported
Date Trans9 Transported Waste:	Not reported
Date Trans10 Transported Waste:	Not reported
Date TSDF Received Waste:	Not reported
TSDF EPA Facility Name:	Not reported
QTY Units:	Not reported
Transporter SEQ ID:	Not reported
Transporter-1 Date:	Not reported
Waste SEQ ID:	Not reported
Waste Type Code 2:	Not reported
Waste Type Code 3:	Not reported
Waste Type Code 4:	Not reported
Waste Type Code 5:	Not reported
Waste Type Code 6:	Not reported
Date Accepted:	Not reported
Manifest Discrepancy Type:	Not reported
Data Entry Number:	Not reported
Was Load Rejected:	Not reported
Reason Load Was Rejected:	Not reported

Waste:

Manifest Year:	Not reported
Waste Code:	D008
Hand Code:	Not reported
Quantity:	1,250.00
Unit:	Pounds

AH293 **CON EDISON** **NY Spills** **S109414935**
SW **2542 UNIVERSITY AVE** **NY MANIFEST** **N/A**
1/8-1/4 **BRONX, NY 10453**
0.198 mi.
1045 ft. **Site 12 of 12 in cluster AH**

Relative:
Higher

Actual:
145 ft.

SPILLS:

Name:	APT BLDG
Address:	2542 UNIVERSITY AVE
City,State,Zip:	BRONX, NY
Spill Number/Closed Date:	0811944 / 2009-08-25
Facility ID:	0811944
Facility Type:	ER
DER Facility ID:	358788
Site ID:	409538
DEC Region:	2
Spill Cause:	Unknown
Spill Class:	C4
SWIS:	0301
Spill Date:	2009-02-02
Investigator:	smsanges
Referred To:	Not reported
Reported to Dept:	2009-02-02
CID:	Not reported
Water Affected:	Not reported
Spill Source:	Private Dwelling
Spill Notifier:	Affected Persons
Cleanup Ceased:	Not reported
Cleanup Meets Std:	False
Last Inspection:	Not reported
Recommended Penalty:	Not reported
UST Trust:	False
Remediation Phase:	0
Date Entered In Computer:	2009-02-02
Spill Record Last Update:	2009-08-25
Spiller Name:	Not reported
Spiller Company:	HESS
Spiller Address:	Not reported
Spiller Company:	999
Contact Name:	CHRIS SPENCER
Latitude:	40.8659900
Longitude:	-73.9027170
DEC Memo:	Sangesland spoke to building owner Chris Spencer. He said Hess made a delivery on Friday and caused a 3 ft x 3 ft spill to cement. Super spread speedie dry. Fill is a curb fill with a 10 ft underground run to building. Sangesland spoke to Ray Sojka at Hess. He said the fill line failed and the driver stopped the delivery. Sangesland called back to Mr. Spencer and told him to hire an environmental to open the sidewalk in the area of the spill and make repairs & remediate the area. Mr. Spencer will hire someone and will call back with the name BEFORE the work is done.
Remarks:	CALLER STATES THAT THERE IS A SPILL ON THE SIDE WALK FROM A DELIVERY. UNK AMOUNT. UNK CLEAN UP STATUS.

All Materials:

Site ID:	409538
Operable Unit ID:	1166044

CON EDISON (Continued) **S109414935**

Operable Unit:	01
Material ID:	2157479
Material Code:	0001A
Material Name:	#2 fuel oil
Case No.:	Not reported
Material FA:	Petroleum
Quantity:	Not reported
Units:	G
Recovered:	Not reported
Resource Affected:	Not reported
Oxygenate:	Not reported

NY MANIFEST:

EPA ID:	NYP004632063
Country:	USA
Name:	CON EDISON
Address:	2542 UNIVERSITY AVE
Address 2:	SB 11935
City,State,Zip:	BRONX, NY 10453
Zip 4:	Not reported
Location Address 1:	2542 UNIVERSITY AVE
Location Address 2:	SB 11935
Location City,State,Zip:	BRONX, NY 10453
Location Zip 4:	Not reported
Facility Status:	Not reported
Total Tanks:	Not reported
Code:	BP

Mailing:

Mailing Name:	CON EDISON
Mailing Contact:	TOM TEELING
Mailing Address 1:	4 IRVING PLACE - 15TH FLOOR
Mailing Address 2:	Not reported
Mailing City,State,Zip:	NEW YORK, NY 10003
Mailing Zip 4:	Not reported
Mailing Country:	USA
Mailing Phone:	Not reported

Manifest Data:

Document ID:	Not reported
Manifest Status:	Not reported
Trans1 State ID:	NJD003812047
Year:	2018
Trans2 State ID:	Not reported
Generator Ship Date:	08/19/2014
Trans1 Recv Date:	08/19/2014
Trans2 Recv Date:	Not reported
TSD Site Recv Date:	08/20/2014
Part A Recv Date:	Not reported
Part B Recv Date:	Not reported
Generator EPA ID:	NYP004632063
Trans1 EPA ID:	Not reported
Trans2 EPA ID:	Not reported
TSDF ID 1:	NJD991291105
TSDF ID 2:	Not reported
Manifest Tracking Number:	002608450GBF

CON EDISON (Continued) **S109414935**

Import Indicator:	N
Export Indicator:	N
Discr Quantity Indicator:	N
Discr Type Indicator:	N
Discr Residue Indicator:	N
Discr Partial Reject Indicator:	N
Discr Full Reject Indicator:	N
Manifest Ref Number:	Not reported
Alt Facility RCRA ID:	Not reported
Alt Facility Sign Date:	Not reported
MGMT Method Type Code:	H110
Waste Code a:	LEAD
Waste Code b:	Not reported
Waste Code c:	Not reported
Waste Code e:	Not reported
Waste Code f:	Not reported
Waste Code g:	Not reported
Waste Code 1:	Not reported
Waste Code 2:	Not reported
Waste Code 3:	Not reported
Waste Code 4:	Not reported
Waste Code 5:	Not reported
Waste Code 6:	Not reported
Quantity:	500
Units:	Pounds
Number of Containers:	1
Container Type:	Cargo tanks (tank trucks)
Handling Method:	Treat
Specific Gravity:	1

AN294 **NY LTANKS** **S102671826**
NE **2800 JEROME AVENUE** **NY Spills** **N/A**
1/8-1/4 **BRONX, NY 10468** **NY LEAD**
0.198 mi.
1046 ft. **Site 1 of 6 in cluster AN**

Relative:
Higher

Actual:
148 ft.

LTANKS:

Name:	2800 JEROME AVE
Address:	2800 JEROME AVE
City,State,Zip:	BRONX, NY
Spill Number/Closed Date:	9111802 / 1992-02-17
Facility ID:	9111802
Site ID:	103595
Spill Date:	1992-02-17
Spill Cause:	Tank Overfill
Spill Source:	Private Dwelling
Spill Class:	Not reported
Cleanup Ceased:	1992-02-17
SWIS:	0301
Investigator:	RWAUSTIN
Referred To:	Not reported
Reported to Dept:	1992-02-17
CID:	Not reported
Water Affected:	Not reported
Spill Notifier:	Responsible Party
Last Inspection:	Not reported
Recommended Penalty:	False

(Continued) **S102671826**

Meets Standard:	True
UST Involvement:	False
Remediation Phase:	0
Date Entered In Computer:	1992-02-20
Spill Record Last Update:	1992-06-17
Spiller Name:	Not reported
Spiller Company:	CIBRO
Spiller Address:	Not reported
Spiller County:	999
Spiller Contact:	Not reported
Spiller Phone:	Not reported
Spiller Extention:	Not reported
DEC Region:	2
DER Facility ID:	91604
Latitude:	40.8707710
Longitude:	-73.8942204
DEC Memo:	Prior to Sept, 2004 data translation this spill Lead_DEC Field was AUSTIN
Remarks:	Not reported

All Materials:

Site ID:	103595
Operable Unit ID:	962067
Operable Unit:	01
Material ID:	416816
Material Code:	0001A
Material Name:	#2 fuel oil
Case No.:	Not reported
Material FA:	Petroleum
Quantity:	50.00
Units:	G
Recovered:	.00
Resource Affected:	Soil
Oxygenate:	Not reported

SPILLS:

Name:	MUTIPLE DWELLING
Address:	2800 JEROME AVE
City,State,Zip:	BRONX, NY
Spill Number/Closed Date:	0901185 / 2009-05-22
Facility ID:	0901185
Facility Type:	ER
DER Facility ID:	91604
Site ID:	413155
DEC Region:	2
Spill Cause:	Equipment Failure
Spill Class:	Not reported
SWIS:	0301
Spill Date:	2009-04-27
Investigator:	hrpatel
Referred To:	Not reported
Reported to Dept:	2009-04-29
CID:	Not reported
Water Affected:	Not reported
Spill Source:	Private Dwelling
Spill Notifier:	Local Agency

(Continued) **S102671826**

Cleanup Ceased:	Not reported
Cleanup Meets Std:	False
Last Inspection:	Not reported
Recommended Penalty:	False
UST Trust:	False
Remediation Phase:	0
Date Entered In Computer:	2009-04-29
Spill Record Last Update:	2009-06-05
Spiller Name:	Not reported
Spiller Company:	PARK VIEW TERRACE
Spiller Address:	Not reported
Spiller Company:	999
Contact Name:	MARIA MARTINS
Latitude:	40.8702190
Longitude:	-73.8948240
DEC Memo:	04/29/09-Hiralkumar Patel. spoke with Lizette at Eastmond. they replace fill box, supply and return lines. no tank test done after that. all these work was performed based on earlier investigation report. asked Lizette to submit earlier investigation report for review. received investigation report. abstract: - Phase II investigation was performed by Enviroscience based on result of Phase I investigation - 5000 gal #2 oil AST - three soil borings were installed: SB1 was installed in tank room's floor beneath the elevated (in ceiling) abandoned fill line, SB2 was installed in the tank room immediately adjacent to sewer cleanout sump and SB3 was installed outside of the building in the sidewalk immediately adjacent to the abandoned fill port - found refusal at 18 inches below surface in boring SB1; collected two soil samples from SB1 for analysis: one at 6 inch below surface (right underneath concrete layer) and second at 18 inches below surface - soil from SB-2 was characterized as clayey-sand with significant visual and olfactory indications of petroleum impacted soil; highest PID was 12 ppm - refusal encountered at approx. 2 ft below sidewalk at boring SB-3, which was shallower than the estimated depth of an abandoned fill pipe. therefore, soil immediately beneath the fill line was not evaluated <---------- - tank's sidewalls were corroded and delaminating, and the fuel supply and return lines from tank to the boiler were in a significantly deteriorated condition - no VOC or SVOC contamination found in two samples anlayzed from boring SB-1 - found high TPH for both samples: 17,000 ppm in soil at 6 inch below surface and 14,000 ppm in soil at 18 inches below surface <--------- spoke with Lizette. she mentioned that they replaced old aboveground supply and return lines and removed old abandoned fill line from area under the sidewalk. they removed about 8 bags of contamination. asked her to submit letter report with summary of cleanup activities with color photographs of excavation trench, excavation depth

(Continued) **S102671826**

and tank system tightness test result. PBS #: 2-607914. spoke with Salman (718-733-0465), building
super. he confirmed that Eastmond replaced supply and return lines and they removed entire length
of previously abandoned fill line under sidewalk. spoke with Maria Martino, property manager. asked
her to submit tank test result and cleanup summary report. sent email to Ms. Martino. Maria Martino
property manager Ph. (718) 881-4203 email: marmasi@aol.com
05/22/09-Hiralkumar Patel. 1:15 PM:-
received report from Lizette. they removed 15 bags of contmainated soil from fill line excavation.
they tested tank system after parts replacement and found tank system tight. based on submitted
documents, case closed.

Remarks: Clean up Complete.

All Materials:

Site ID:	413155
Operable Unit ID:	1169602
Operable Unit:	01
Material ID:	2161261
Material Code:	0001A
Material Name:	#2 fuel oil
Case No.:	Not reported
Material FA:	Petroleum
Quantity:	5.00
Units:	G
Recovered:	Not reported
Resource Affected:	Not reported
Oxygenate:	Not reported

NYC LEAD:

Name:	Not reported
Address:	2800 JEROME AVENUE
City,State,Zip:	BRONX, NY 10468
Violation ID:	16121925
Building ID:	88975
Registration ID:	200965
Apartment:	5G
Story:	5
Class:	Most Serious
Inspection Date:	07/23/2023
Approved Date:	07/24/2023
Original Certify By Date:	08/23/2023
Original Correct By Date:	08/18/2023
New Certify By Date:	Not reported
New Correct By Date:	Not reported
Certified Date:	Not reported
Order Number:	617
NOV ID:	8572534
NOV Description:	27-2056.6 ADM CODE - CORRECT THE LEAD-BASED PAINT HAZARD - PAINT THAT TESTED POSITIVE FOR LEAD CONTENT AND THAT IS PEELING OR ON A DETERIORATED SUBSURFACE - USING WORK PRACTICES SET FORTH IN 28 RCNY 11-06(B)(2) 1st DOOR FRAME FROM EAST AT SOUTH WALL, 1st RISER FROM SOUTH AT WEST WALL IN THE BATHROOM LOCATED AT APT 5G, 5th STORY, 1st

(Continued) **S102671826**

APARTMENT FROM WEST AT NORTH , SECTION ''2800'', 1st FROM EAST AT SOUTH
NOV Issued Date: 07/25/2023
Current Status ID: 2
Current Status: NOV SENT OUT
Current Status Date: 07/25/2023

Name: Not reported
Address: 2800 JEROME AVENUE
City,State,Zip: BRONX, NY 10468
Violation ID: 16121927
Building ID: 88975
Registration ID: 200965
Apartment: 5G
Story: 5
Class: Most Serious
Inspection Date: 07/23/2023
Approved Date: 07/24/2023
Original Certify By Date: 08/23/2023
Original Correct By Date: 08/18/2023
New Certify By Date: Not reported
New Correct By Date: Not reported
Certified Date: Not reported
Order Number: 617
NOV ID: 8572534
NOV Description: 27-2056.6 ADM CODE - CORRECT THE LEAD-BASED PAINT HAZARD - PAINT THAT TESTED POSITIVE FOR LEAD CONTENT AND THAT IS PEELING OR ON A DETERIORATED SUBSURFACE - USING WORK PRACTICES SET FORTH IN 28 RCNY 11-06(B)(2) 1st CLOSET FROM SOUTH AT WEST WALL DOOR FRAME IN THE 3rd PRIVATE HALLWAY LOCATED AT APT 5G, 5th STORY, 1st APARTMENT FROM WEST AT NORTH , SECTION ''2800'', 1st FROM EAST AT SOUTH
NOV Issued Date: 07/25/2023
Current Status ID: 2
Current Status: NOV SENT OUT
Current Status Date: 07/25/2023

Name: Not reported
Address: 2800 JEROME AVENUE
City,State,Zip: BRONX, NY 10468
Violation ID: 16121928
Building ID: 88975
Registration ID: 200965
Apartment: 5G
Story: 5
Class: Most Serious
Inspection Date: 07/23/2023
Approved Date: 07/24/2023
Original Certify By Date: 08/23/2023
Original Correct By Date: 08/18/2023
New Certify By Date: Not reported
New Correct By Date: Not reported
Certified Date: Not reported
Order Number: 617
NOV ID: 8572534
NOV Description: 27-2056.6 ADM CODE - CORRECT THE LEAD-BASED PAINT HAZARD - PAINT THAT TESTED POSITIVE FOR LEAD CONTENT AND THAT IS PEELING OR ON A DETERIORATED SUBSURFACE - USING WORK PRACTICES SET FORTH IN 28 RCNY

(Continued) **S102671826**

11-06(B)(2) 1st DOOR FROM EAST AT SOUTH WALL, 1st DOOR FRAME FROM EAST AT SOUTH WALL IN THE FOYER LOCATED AT APT 5G, 5th STORY, 1st APARTMENT FROM WEST AT NORTH , SECTION ''2800'', 1st FROM EAST AT SOUTH

NOV Issued Date: 07/25/2023
Current Status ID: 2
Current Status: NOV SENT OUT
Current Status Date: 07/25/2023

AO295 **NY LTANKS S107522117**
SSE **2625 GRAND CONCOURSE** **NY Spills N/A**
1/8-1/4 **BRONX, NY 10468** **NY LEAD**
0.199 mi. **NY NYC LAND USE**
1053 ft. **Site 1 of 4 in cluster AO**

Relative: **Higher**
Actual: **140 ft.**

LTANKS:

Name:	2625 GRAND CONCOURSE
Address:	2625 GRAND CONCOURSE
City,State,Zip:	BRONX, NY
Spill Number/Closed Date:	0512031 / 2006-01-19
Facility ID:	0512031
Site ID:	358287
Spill Date:	2006-01-18
Spill Cause:	Tank Failure
Spill Source:	Private Dwelling
Spill Class:	C3
Cleanup Ceased:	Not reported
SWIS:	0301
Investigator:	rmpiper
Referred To:	Not reported
Reported to Dept:	2006-01-18
CID:	64
Water Affected:	Not reported
Spill Notifier:	Local Agency
Last Inspection:	Not reported
Recommended Penalty:	Not reported
Meets Standard:	True
UST Involvement:	Not reported
Remediation Phase:	0
Date Entered In Computer:	2006-01-19
Spill Record Last Update:	2006-01-19
Spiller Name:	TARKASH
Spiller Company:	Not reported
Spiller Address:	2625 GRAND CONCOURSE
Spiller County:	001
Spiller Contact:	TARKASH
Spiller Phone:	(718) 658-0205
Spiller Extention:	Not reported
DEC Region:	2
DER Facility ID:	308304
Latitude:	40.8653400
Longitude:	-73.8952010
DEC Memo:	see spill #0512028. This # is a duplicate.
Remarks:	5000 GALLON TANK - GAUGE READS 2700 - MANHOLE COVER ON TOP OF TANK IS NOT GOOD NOR IS THE VENT - SPILL CAME FROM THE TANK AND VENT. OIL WENT DOWN A DRAIN IN THE BASEMENT. THE DRAIN IS A SUMP HOLE.

All Materials:

Site ID:	358287

(Continued) **S107522117**

Operable Unit ID: 1115537
Operable Unit: 01
Material ID: 2105610
Material Code: 0001A
Material Name: #2 fuel oil
Case No.: Not reported
Material FA: Petroleum
Quantity: 90.00
Units: G
Recovered: Not reported
Resource Affected: Soil
Oxygenate: Not reported

SPILLS:
Name: IN THE COURT YARD
Address: 2625 GRAND CONCOURSE
City,State,Zip: BRONX, NY
Spill Number/Closed Date: 0512028 / 2006-01-23
Facility ID: 0512028
Facility Type: ER
DER Facility ID: 308304
Site ID: 358284
DEC Region: 2
Spill Cause: Unknown
Spill Class: C3
SWIS: 0301
Spill Date: 2006-01-18
Investigator: JBVOUGHT
Referred To: Not reported
Reported to Dept: 2006-01-18
CID: 406
Water Affected: Not reported
Spill Source: Unknown
Spill Notifier: Local Agency
Cleanup Ceased: Not reported
Cleanup Meets Std: False
Last Inspection: Not reported
Recommended Penalty: False
UST Trust: False
Remediation Phase: 0
Date Entered In Computer: 2006-01-19
Spill Record Last Update: 2006-01-23
Spiller Name: UNKNOWN NAME
Spiller Company: UNKNOWN
Spiller Address: Not reported
Spiller Company: 999
Contact Name: SEAN DONOHUE
Latitude: 40.8653400
Longitude: -73.8952010
DEC Memo: 1/18/06- Vought-DEC Vought and DEC Piper responded to call. Due to broken petrometer, tank overfill
of approx 75 gallons. Metro oil was delivery co. Spill came out of vent pipe and affected concrete
courtyard and entered wall grate into boiler room and then into sump pit. Tank onsite is a
(5000-gallon) #6 fuel oil UST. Eventhough tank was filled (as spill

(Continued) **S107522117**

came out vent) at time of DEC
site visit, petrometer read 2700 gallons. Building contact is Evelyn Norman 917-865-2884. DEC
requires: 1)Concrete in courtyard needs to be cleaned w/ speedy dry. 2)Sump pit needs to be
vacuumed and cleaning of boiler room floor 3)submission of work invoice from contractor. Vought and
Piper spoke to Norman via phone with requirements. AL Eastmond to respond. Piper sent contaminated
soil letter on 1/19/06 to: Mr. Ved Parkash 172-14 89th Avenue Jamaica, NY 11432.
1/23/06-Vought-Called Evelyn Norman sumbission of work invoice and left message to return call to
DEC. Vought sent NFA letter to Parkash and cc'd AL Eastmond (Issac Mungra).

Remarks: 50gal of #2 fuel oil spilled in a court yard. Fire Dept. on scene using speedy dry. All other info is unknown.

All Materials:

Site ID:	358284
Operable Unit ID:	1115534
Operable Unit:	01
Material ID:	2105607
Material Code:	0001A
Material Name:	#2 fuel oil
Case No.:	Not reported
Material FA:	Petroleum
Quantity:	50.00
Units:	G
Recovered:	.00
Resource Affected:	Soil
Oxygenate:	Not reported

Name:	APARTMENT BUILDING
Address:	2625 GRAND CONCOURSE
City,State,Zip:	BRONX, NY
Spill Number/Closed Date:	0701202 / 2007-05-01
Facility ID:	0701202
Facility Type:	ER
DER Facility ID:	308304
Site ID:	380672
DEC Region:	2
Spill Cause:	Equipment Failure
Spill Class:	Not reported
SWIS:	0301
Spill Date:	2007-04-28
Investigator:	hrpatel
Referred To:	Not reported
Reported to Dept:	2007-04-28
CID:	41
Water Affected:	Not reported
Spill Source:	Institutional, Educational, Gov., Other
Spill Notifier:	Other
Cleanup Ceased:	Not reported
Cleanup Meets Std:	False
Last Inspection:	Not reported
Recommended Penalty:	False

(Continued) **S107522117**

UST Trust:	False
Remediation Phase:	0
Date Entered In Computer:	2007-04-30
Spill Record Last Update:	2007-05-01
Spiller Name:	Not reported
Spiller Company:	Not reported
Spiller Address:	Not reported
Spiller Company:	001
Contact Name:	MR PARKESH
Latitude:	40.8653100
Longitude:	-73.8952920
DEC Memo:	04/30/07-Hiralkumar Patel. spoke with Prakash on 04/28/07. he contacted castle oil for cleanup. oil spilled at vent pipe. left message for Mr. Hill at Castle oil. 05/01/07-Hiralkumar Patel. spoke with Mr. Hill at castle. oil spilled in alleyway on concrete, as vent was inside alleyway. all cleaned up. no soil/water affected.
Remarks:	alt number of Parkesh is 646-239-1384 - defective gauge on oil tank - due to incorrect reading, tank was overfilled - bldg personnel to clean up spill - spill is contained

All Materials:

Site ID:	380672
Operable Unit ID:	1138151
Operable Unit:	01
Material ID:	2128127
Material Code:	0001A
Material Name:	#2 fuel oil
Case No.:	Not reported
Material FA:	Petroleum
Quantity:	20.00
Units:	G
Recovered:	.00
Resource Affected:	Soil
Oxygenate:	Not reported

NYC LEAD:

Name:	Not reported
Address:	2625 GRAND CONCOURSE
City,State,Zip:	BRONX, NY 10468
Violation ID:	15483436
Building ID:	81857
Registration ID:	200537
Apartment:	6D
Story:	6
Class:	Most Serious
Inspection Date:	11/02/2022
Approved Date:	11/03/2022
Original Certify By Date:	12/03/2022
Original Correct By Date:	11/28/2022
New Certify By Date:	12/31/2022
New Correct By Date:	12/26/2022
Certified Date:	12/30/2022
Order Number:	617
NOV ID:	8110773

(Continued) **S107522117**

NOV Description: SECTION 27-2056.6 ADM CODE - CORRECT THE LEAD-BASED PAINT HAZARD - PAINT THAT TESTED POSITIVE FOR LEAD CONTENT AND THAT IS PEELING OR ON A DETERIORATED SUBSURFACE - USING WORK PRACTICES SET FORTH IN 28 RCNY 11-06(B)(2) 1st DOOR FRAME FROM EAST AT SOUTH WALL IN THE BATHROOM LOCATED AT APT 6D, 6th STORY, 3rd APARTMENT FROM EAST AT SOUTH
NOV Issued Date: 11/04/2022
Current Status ID: 19
Current Status: VIOLATION CLOSED
Current Status Date: 05/22/2023

Name: Not reported
Address: 2625 GRAND CONCOURSE
City,State,Zip: BRONX, NY 10468
Violation ID: 13605950
Building ID: 81857
Registration ID: 200537
Apartment: 2D
Story: 2
Class: Most Serious
Inspection Date: 02/13/2020
Approved Date: 02/16/2020
Original Certify By Date: 03/22/2020
Original Correct By Date: 03/17/2020
New Certify By Date: Not reported
New Correct By Date: Not reported
Certified Date: Not reported
Order Number: 616
NOV ID: 6828952
NOV Description: SECTION 27-2056.6 ADM CODE - CORRECT THE LEAD-BASED PAINT HAZARD - PRESUMED LEAD PAINT THAT IS PEELING OR ON A DETERIORATED SUBSURFACE USING WORK PRACTICES SET FORTH IN 28 RCNY 11-06(B)(2) CEILING, NORTH WALL IN THE BATHROOM LOCATED AT APT 2D, 2nd STORY, 3rd APARTMENT FROM WEST AT NORTH
NOV Issued Date: 02/18/2020
Current Status ID: 19
Current Status: VIOLATION CLOSED
Current Status Date: 03/16/2020

Name: Not reported
Address: 2625 GRAND CONCOURSE
City,State,Zip: BRONX, NY 10468
Violation ID: 13605951
Building ID: 81857
Registration ID: 200537
Apartment: 2D
Story: 2
Class: Most Serious
Inspection Date: 02/13/2020
Approved Date: 02/16/2020
Original Certify By Date: 03/22/2020
Original Correct By Date: 03/17/2020
New Certify By Date: Not reported
New Correct By Date: Not reported
Certified Date: Not reported
Order Number: 616
NOV ID: 6828952
NOV Description: SECTION 27-2056.6 ADM CODE - CORRECT THE LEAD-BASED PAINT HAZARD -

(Continued) **S107522117**

PRESUMED LEAD PAINT THAT IS PEELING OR ON A DETERIORATED SUBSURFACE USING WORK PRACTICES SET FORTH IN 28 RCNY 11-06(B)(2) 1st RADIATOR FROM WEST AT NORTH WALL IN THE 4th ROOM FROM NORTH LOCATED AT APT 2D, 2nd STORY, 3rd APARTMENT FROM WEST AT NORTH

NOV Issued Date: 02/18/2020
Current Status ID: 19
Current Status: VIOLATION CLOSED
Current Status Date: 03/16/2020

Name: Not reported
Address: 2625 GRAND CONCOURSE
City,State,Zip: BRONX, NY 10468
Violation ID: 13605948
Building ID: 81857
Registration ID: 200537
Apartment: 2D
Story: 2
Class: Most Serious
Inspection Date: 02/13/2020
Approved Date: 02/16/2020
Original Certify By Date: 03/22/2020
Original Correct By Date: 03/17/2020
New Certify By Date: Not reported
New Correct By Date: Not reported
Certified Date: Not reported
Order Number: 616
NOV ID: 6828952
NOV Description: SECTION 27-2056.6 ADM CODE - CORRECT THE LEAD-BASED PAINT HAZARD - PRESUMED LEAD PAINT THAT IS PEELING OR ON A DETERIORATED SUBSURFACE USING WORK PRACTICES SET FORTH IN 28 RCNY 11-06(B)(2) SOUTH WALL, 1st WINDOW FRAME FROM SOUTH AT WEST WALL IN THE 1st ROOM FROM NORTH LOCATED AT APT 2D, 2nd STORY, 3rd APARTMENT FROM WEST AT NORTH
NOV Issued Date: 02/18/2020
Current Status ID: 19
Current Status: VIOLATION CLOSED
Current Status Date: 03/16/2020

Name: Not reported
Address: 2625 GRAND CONCOURSE
City,State,Zip: BRONX, NY 10468
Violation ID: 13605949
Building ID: 81857
Registration ID: 200537
Apartment: 2D
Story: 2
Class: Most Serious
Inspection Date: 02/13/2020
Approved Date: 02/16/2020
Original Certify By Date: 03/22/2020
Original Correct By Date: 03/17/2020
New Certify By Date: Not reported
New Correct By Date: Not reported
Certified Date: Not reported
Order Number: 616
NOV ID: 6828952
NOV Description: SECTION 27-2056.6 ADM CODE - CORRECT THE LEAD-BASED PAINT HAZARD - PRESUMED LEAD PAINT THAT IS PEELING OR ON A DETERIORATED SUBSURFACE

(Continued) **S107522117**

USING WORK PRACTICES SET FORTH IN 28 RCNY 11-06(B)(2) CEILING, SOUTH WALL IN THE KITCHEN LOCATED AT APT 2D, 2nd STORY, 3rd APARTMENT FROM WEST AT NORTH

NOV Issued Date:	02/18/2020
Current Status ID:	19
Current Status:	VIOLATION CLOSED
Current Status Date:	03/16/2020

NYC LAND USE:

Name:	Not reported
Address:	2625 GRAND CONCOURSE
City,State,Zip:	BRONX, NY 10468
Latitude:	40.8654015
Longitude:	-73.8954781
Type Of Ownership Code:	Not reported
Owner Name:	ISRAEL FELDMUS
Borough:	BX
Tax Block:	3168
Tax Lot:	49
Community District:	207
Census Tract 2020:	2040100
Census Block 2020:	20401001000
Census Tract 2010:	401
Census Block 2010:	1000
School District:	10
City Council District:	14
Fire Company:	E079
Police Precinct:	52
Health Center District:	21
Health Area:	900
Sanitation District Boro:	2
Sanitation District Number:	07
Sanitation Subsection:	1A
Zoning District 1:	R8: Residential Districts
Zoning District 2:	Not reported
Zoning District 3:	Not reported
Zoning District 4:	Not reported
Commercial Overlay 1:	Not reported
Commercial Overlay 2:	Not reported
Special Purpose District 1:	C
Special Purpose District 2:	Not reported
Special Purpose District 3:	Not reported
Limited Height District:	Not reported
Spill Boundary Indicator:	N
Building Class:	D7: ELEVATOR APARTMENTS - Semi-Fireproof with Stores
Land Use Category:	Mixed Residential & Commercial Buildings
Number Of Easements:	0
Lot Area:	8390
Total Building Floor Area:	44550
Commercial Floor Area:	800
Residential Floor Area:	43750
Office Floor Area:	0
Retail Floor Area:	800
Garage Floor Area:	0
Storage Floor Area:	0
Factory Floor Area:	0
Other Floor Area:	0

(Continued) **S107522117**

Total Building Floor Area Source Code:	2
Number Of Buildings:	1
Number Of Floors:	6.0000000
Residential Units:	39
Total Units:	41
Lot Frontage:	75.0000000
Lot Depth:	112.1700000
Building Frontage:	75.0000000
Building Depth:	99.0000000
Extension Code:	E
Proximity Code:	0
Irregular Lot Code:	N
Lot Type:	3
Basement Type/Grade:	0
Assessed Land Value:	75600.00000
Assessed Total Value:	845100.00000
Exempt Total Value:	0.00000
Year Built:	1948
Year Altered 1:	0
Year Altered 2:	0
Historic District Name:	Not reported
Landmark Status:	Not reported
Built Floor Area Ratio:	5.31000000000
Maximum Allowable Residential Far:	6.02000000000
Maximum Allowable Commercial Far:	0.00000000000
Maximum Allowable Community Facility Far:	6.50000000000
Boro Code:	2
Borough, Tax Block and Lot:	2031680049.00000000
Condominium Number:	Not reported
Census Tract 2:	0401
X Coordinate:	1013160
Y Coordinate:	254584
Zoning Map #:	3c
Zoning Map Code:	Not reported
Sanborn Map #:	214 043
Tax Map #:	21109
E-designation Number:	Not reported
Apportionment BBL:	Not reported
Apportionment Date:	Not reported
Pluto ??? Dtm Base Map Indicator:	1
2007 Flood Insurance Rate Map Indicator:	Not reported
2015 Preliminary Flood Insurance Rate Map Indicator:	Not reported
Version Number:	24v1.1
Changed By DCP:	Not reported

AO296 **CON EDISON SERVICE BOX: 15178** **RCRA NonGen / NLR** **1016973058**
SSE **2625 GRAND CONCOURSE FRONT OF** **NY MANIFEST** **NYP004468492**
1/8-1/4 **BRONX, NY 10451**
0.199 mi.
1053 ft. **Site 2 of 4 in cluster AO**

Relative: **Higher**
Actual: **140 ft.**

RCRA Listings:

Date Form Received by Agency:	20140417
Handler Name:	Con Edison Service Box: 15178
Handler Address:	Grand Concourse Front Of
Handler City,State,Zip:	BRONX, NY 10451
EPA ID:	NYP004468492
Contact Name:	THOMAS TEELING

CON EDISON SERVICE BOX: 15178 (Continued) **1016973058**

Contact Address:	Not reported
Contact City,State,Zip:	Not reported
Contact Telephone:	212-460-3770
Contact Fax:	Not reported
Contact Email:	Not reported
Contact Title:	SENIOR SCIENTIST
EPA Region:	02
Land Type:	Private
Federal Waste Generator Description:	Not a generator, verified
Non-Notifier:	Not reported
Biennial Report Cycle:	Not reported
Accessibility:	Not reported
Active Site Indicator:	Not reported
State District Owner:	Ny
State District:	NYSDEC R2
Mailing Address:	IRVING PL, 15TH FL NE
Mailing City,State,Zip:	NEW YORK, NY 10003
Owner Name:	Not reported
Owner Type:	Not reported
Operator Name:	Not reported
Operator Type:	Not reported
Short-Term Generator Activity:	No
Importer Activity:	No
Mixed Waste Generator:	No
Transporter Activity:	No
Transfer Facility Activity:	No
Recycler Activity with Storage:	No
Small Quantity On-Site Burner Exemption:	No
Smelting Melting and Refining Furnace Exemption:	No
Underground Injection Control:	No
Off-Site Waste Receipt:	No
Universal Waste Indicator:	No
Universal Waste Destination Facility:	No
Federal Universal Waste:	No
Active Site State-Reg Handler:	---
Federal Facility Indicator:	Not reported
Hazardous Secondary Material Indicator:	N
Sub-Part K Indicator:	Not reported
2018 GPRA Permit Baseline:	Not on the Baseline
2018 GPRA Renewals Baseline:	Not on the Baseline
202 GPRA Corrective Action Baseline:	No
Subject to Corrective Action Universe:	No
Non-TSDFs Where RCRA CA has Been Imposed Universe:	No
Corrective Action Priority Ranking:	No NCAPS ranking
Environmental Control Indicator:	No
Institutional Control Indicator:	No
Human Exposure Controls Indicator:	N/A
Groundwater Controls Indicator:	N/A
Significant Non-Complier Universe:	No
Unaddressed Significant Non-Complier Universe:	No
Addressed Significant Non-Complier Universe:	No
Significant Non-Complier With a Compliance Schedule Universe:	No
Financial Assurance Required:	Not reported
Handler Date of Last Change:	20141014
Recognized Trader-Importer:	No
Recognized Trader-Exporter:	No
Importer of Spent Lead Acid Batteries:	No

CON EDISON SERVICE BOX: 15178 (Continued) **1016973058**

Exporter of Spent Lead Acid Batteries: No
Recycler Activity Without Storage: No
Manifest Broker: No
Sub-Part P Indicator: No

Historic Generators:

Receive Date: 20140317
Handler Name: CON EDISON SERVICE BOX: 15178
Federal Waste Generator Description: Conditionally Exempt Small Quantity Generator
State District Owner: Ny
Large Quantity Handler of Universal Waste: No
Recognized Trader Importer: No
Recognized Trader Exporter: No
Spent Lead Acid Battery Importer: No
Spent Lead Acid Battery Exporter: No
Current Record: No
Non Storage Recycler Activity: Not reported
Electronic Manifest Broker: Not reported

Receive Date: 20140417
Handler Name: CON EDISON SERVICE BOX: 15178
Federal Waste Generator Description: Not a generator, verified
State District Owner: Ny
Large Quantity Handler of Universal Waste: No
Recognized Trader Importer: No
Recognized Trader Exporter: No
Spent Lead Acid Battery Importer: No
Spent Lead Acid Battery Exporter: No
Current Record: Yes
Non Storage Recycler Activity: Not reported
Electronic Manifest Broker: Not reported

List of NAICS Codes and Descriptions:
NAICS Codes: No NAICS Codes Found

Facility Has Received Notices of Violations:
Violations: No Violations Found

Evaluation Action Summary:
Evaluations: No Evaluations Found

NY MANIFEST:
EPA ID: NYP004468492
Country: USA
Name: CON EDISON
Address: 2625 GRAND CONCOURSE FRONT OF
Address 2: Not reported
City,State,Zip: BRONX, NY 10451
Zip 4: Not reported
Location Address 1: 2625 GRAND CONCOURSE
Location Address 2: SB15178
Location City,State,Zip: BRONX, NY 10461
Location Zip 4: Not reported

CON EDISON SERVICE BOX: 15178 (Continued) **1016973058**

Facility Status: Not reported
Total Tanks: Not reported
Code: BP

Mailing:
Mailing Name: CON EDISON
Mailing Contact: CON EDISON
Mailing Address 1: 4 IRVING ST
Mailing Address 2: 15TH ST
Mailing City,State,Zip: NEW YORK, NY 10003
Mailing Zip 4: Not reported
Mailing Country: USA
Mailing Phone: Not reported

Manifest Data:
Document ID: Not reported
Manifest Status: Not reported
Trans1 State ID: NJD003812047
Year: 2018
Trans2 State ID: Not reported
Generator Ship Date: 03/17/2014
Trans1 Recv Date: 03/17/2014
Trans2 Recv Date: Not reported
TSD Site Recv Date: 03/19/2014
Part A Recv Date: Not reported
Part B Recv Date: Not reported
Generator EPA ID: NYP004468492
Trans1 EPA ID: Not reported
Trans2 EPA ID: Not reported
TSDF ID 1: NJD991291105
TSDF ID 2: Not reported
Manifest Tracking Number: 002219097GBF
Import Indicator: N
Export Indicator: N
Discr Quantity Indicator: N
Discr Type Indicator: N
Discr Residue Indicator: N
Discr Partial Reject Indicator: N
Discr Full Reject Indicator: N
Manifest Ref Number: Not reported
Alt Facility RCRA ID: Not reported
Alt Facility Sign Date: Not reported
MGMT Method Type Code: H110
Waste Code a: LEAD
Waste Code b: Not reported
Waste Code c: Not reported
Waste Code e: Not reported
Waste Code f: Not reported
Waste Code g: Not reported
Waste Code 1: Not reported
Waste Code 2: Not reported
Waste Code 3: Not reported
Waste Code 4: Not reported
Waste Code 5: Not reported
Waste Code 6: Not reported
Quantity: 55
Units: Pounds

CON EDISON SERVICE BOX: 15178 (Continued) **1016973058**

Number of Containers:	1
Container Type:	Cargo tanks (tank trucks)
Handling Method:	Treat
Specific Gravity:	1

AP297 **CON EDISON** **NY MANIFEST** **S117060712**
NNW **2806 WEBB AVE FRONT OF** **N/A**
1/8-1/4 **BRONX, NY 10468**
0.202 mi.
1067 ft. **Site 1 of 3 in cluster AP**

Relative:
Higher

Actual:
162 ft.

NY MANIFEST:

EPA ID:	NYP004529517
Country:	USA
Name:	CON EDISON
Address:	2806 WEBB AVE FRONT OF
Address 2:	Not reported
City,State,Zip:	BRONX, NY 10468
Zip 4:	Not reported
Location Address 1:	2806 WEBB AV
Location Address 2:	SB21793
Location City,State,Zip:	BRONX, NY 10461
Location Zip 4:	Not reported
Facility Status:	Not reported
Total Tanks:	Not reported
Code:	BP

Mailing:

Mailing Name:	CON EDISON
Mailing Contact:	CON EDISON
Mailing Address 1:	4 IRVING PL
Mailing Address 2:	15TH FL
Mailing City,State,Zip:	NEW YORK, NY 10003
Mailing Zip 4:	Not reported
Mailing Country:	USA
Mailing Phone:	Not reported

Manifest Data:

Document ID:	Not reported
Manifest Status:	Not reported
Trans1 State ID:	NJD003812047
Year:	2018
Trans2 State ID:	Not reported
Generator Ship Date:	05/13/2014
Trans1 Recv Date:	05/13/2014
Trans2 Recv Date:	Not reported
TSD Site Recv Date:	05/15/2014
Part A Recv Date:	Not reported
Part B Recv Date:	Not reported
Generator EPA ID:	NYP004529517
Trans1 EPA ID:	Not reported
Trans2 EPA ID:	Not reported
TSDF ID 1:	NJD991291105
TSDF ID 2:	Not reported
Manifest Tracking Number:	002418556GBF
Import Indicator:	N
Export Indicator:	N

CON EDISON (Continued) **S117060712**

Discr Quantity Indicator:	N
Discr Type Indicator:	N
Discr Residue Indicator:	N
Discr Partial Reject Indicator:	N
Discr Full Reject Indicator:	N
Manifest Ref Number:	Not reported
Alt Facility RCRA ID:	Not reported
Alt Facility Sign Date:	Not reported
MGMT Method Type Code:	H110
Waste Code a:	LEAD
Waste Code b:	Not reported
Waste Code c:	Not reported
Waste Code e:	Not reported
Waste Code f:	Not reported
Waste Code g:	Not reported
Waste Code 1:	Not reported
Waste Code 2:	Not reported
Waste Code 3:	Not reported
Waste Code 4:	Not reported
Waste Code 5:	Not reported
Waste Code 6:	Not reported
Quantity:	1000
Units:	Pounds
Number of Containers:	1
Container Type:	Cargo tanks (tank trucks)
Handling Method:	Treat
Specific Gravity:	1

AK298 **MANHOLE 21227** **NY Spills** **S104283568**
NW **EAST 195TH STREET/SEDGEWI** **N/A**
1/8-1/4 **BRONX, NY**
0.202 mi.
1069 ft. **Site 3 of 13 in cluster AK**

Relative: **Higher**
Actual: **157 ft.**

SPILLS:

Name:	MANHOLE 21227
Address:	EAST 195TH STREET/SEDGEWI
City,State,Zip:	BRONX, NY
Spill Number/Closed Date:	9909271 / 2004-11-12
Facility ID:	9909271
Facility Type:	ER
DER Facility ID:	151582
Site ID:	180727
DEC Region:	2
Spill Cause:	Equipment Failure
Spill Class:	C4
SWIS:	0301
Spill Date:	1999-10-30
Investigator:	JHOCONNE
Referred To:	Not reported
Reported to Dept:	1999-10-30
CID:	204
Water Affected:	Not reported
Spill Source:	Commercial/Industrial
Spill Notifier:	Responsible Party
Cleanup Ceased:	Not reported
Cleanup Meets Std:	False

MANHOLE 21227 (Continued) **S104283568**

Last Inspection:	Not reported
Recommended Penalty:	False
UST Trust:	False
Remediation Phase:	0
Date Entered In Computer:	1999-10-30
Spill Record Last Update:	2004-11-12
Spiller Name:	CALLER
Spiller Company:	CON ED
Spiller Address:	4 IRVING PL
Spiller Company:	001
Contact Name:	FRANK MASSERIA
Latitude:	40.8531899
Longitude:	-73.8323250
DEC Memo:	Prior to Sept, 2004 data translation this spill Lead_DEC Field was O'CONNELL e2mis no. 128764: 10-30-99 10:20 E.Weber Field Operator found 1 quart of oil from blown joint on feeder 3X71 in manhole 21227 located on the s/s E. 195 St. 25' e/o Sedgwick Ave. on 10-30-99 at 0020 hours. Manhole contains no water. Conduit plate 32- I-1 indicates no sewer connection. Cleanup will be handled as 50-499, no sample taken. Cleanup is in progress as of 0746 on 10-30-99. EPA# NYP004045779 issued for job. 10-3-0-99 Cleanup completed on 10-30-99 at 1110 hours. Supervised by Carlton Clark Underground O/S. 1-pint of oil and 75 gallons of cleanup water removed via tanker. Treated as PCB 50-499 PPM. Manhole double washed. Sewer connection found and sealed. Tag 14531 removed. 2-55 gallon drums lead contaminated hazardous waste generated and picked up by corporate transportation. 10-OCT-2003 13:48 EH&S Rep. L. Fischer 55784 reports field inspection 10/10/03 found new cable installed, new joint spliced no visible sign of oil.
Remarks:	UNKNOWN EQUIPMENT FAILED - 1 QUART ONLY

All Materials:

Site ID:	180727
Operable Unit ID:	1083886
Operable Unit:	01
Material ID:	298354
Material Code:	0020
Material Name:	insulating oil
Case No.:	Not reported
Material FA:	Petroleum
Quantity:	1.00
Units:	G
Recovered:	.00
Resource Affected:	Soil
Oxygenate:	Not reported

AQ299 **CONSOLIDATED EDISON** **NY MANIFEST** **1009243292**
East **GRAND CONCOURSE & E196 MH5198** **N/A**
1/8-1/4 **BRONX, NY**
0.203 mi.
1074 ft. **Site 1 of 2 in cluster AQ**

Relative:
Higher

Actual:
153 ft.

NY MANIFEST:

EPA ID:	NYP004127239
Country:	USA
Name:	CONSOLIDATED EDISON
Address:	GRAND CONCOURSE & E196 MH5198
Address 2:	Not reported
City,State,Zip:	BRONX, NY
Zip 4:	Not reported
Location Address 1:	GRAND CONCOURSE & E196 MH5198
Location Address 2:	Not reported
Location City,State,Zip:	BRONX, NY
Location Zip 4:	Not reported
Facility Status:	Not reported
Total Tanks:	Not reported
Code:	BP

Mailing:

Mailing Name:	CONSOLIDATED EDISON
Mailing Contact:	FRANKLIN MURRAY
Mailing Address 1:	4 IRVING PLACE RM 828
Mailing Address 2:	Not reported
Mailing City,State,Zip:	NEW YORK, NY 10003
Mailing Zip 4:	Not reported
Mailing Country:	USA
Mailing Phone:	2124602808

Manifest Data:

Document ID:	NYE1584423
Manifest Status:	Not reported
Trans1 State ID:	12446JT
Year:	2004
Trans2 State ID:	Not reported
Generator Ship Date:	11/26/2004
Trans1 Recv Date:	11/26/2004
Trans2 Recv Date:	Not reported
TSD Site Recv Date:	11/30/2004
Part A Recv Date:	Not reported
Part B Recv Date:	Not reported
Generator EPA ID:	NYP004127239
Trans1 EPA ID:	NYD006982359
Trans2 EPA ID:	Not reported
TSDF ID 1:	NYD077444263
TSDF ID 2:	Not reported
Manifest Tracking Number:	Not reported
Import Indicator:	Not reported
Export Indicator:	Not reported
Discr Quantity Indicator:	Not reported
Discr Type Indicator:	Not reported
Discr Residue Indicator:	Not reported
Discr Partial Reject Indicator:	Not reported
Discr Full Reject Indicator:	Not reported
Manifest Ref Number:	Not reported
Alt Facility RCRA ID:	Not reported

CONSOLIDATED EDISON (Continued) **1009243292**

Alt Facility Sign Date:	Not reported
MGMT Method Type Code:	Not reported
Waste Code 1:	B007
Waste Code 2:	Not reported
Waste Code 3:	Not reported
Waste Code 4:	Not reported
Waste Code 5:	Not reported
Waste Code 6:	Not reported
Quantity:	00128
Units:	Kilograms
Number of Containers:	002
Container Type:	Metal drums, barrels, kegs
Handling Method:	Landfill
Specific Gravity:	01.00

AR300 **CON EDISON** **NY MANIFEST** **S117059243**
SSW **2527 DAVIDSON** **N/A**
1/8-1/4 **BRONX, NY 10453**
0.204 mi.
1077 ft. **Site 1 of 3 in cluster AR**

Relative: **Lower**

Actual: **126 ft.**

NY MANIFEST:

EPA ID:	NYP004514022
Country:	USA
Name:	CON EDISON
Address:	2527 DAVIDSON
Address 2:	Not reported
City,State,Zip:	BRONX, NY 10453
Zip 4:	Not reported
Location Address 1:	2527 DAVIDSON AV
Location Address 2:	SB3132
Location City,State,Zip:	BRONX, NY 10461
Location Zip 4:	Not reported
Facility Status:	Not reported
Total Tanks:	Not reported
Code:	BP

Mailing:

Mailing Name:	CON EDISON
Mailing Contact:	CON EDISON
Mailing Address 1:	4 IRVING PL
Mailing Address 2:	15TH FL
Mailing City,State,Zip:	NEW YORK, NY 10003
Mailing Zip 4:	Not reported
Mailing Country:	USA
Mailing Phone:	Not reported

Manifest Data:

Document ID:	Not reported
Manifest Status:	Not reported
Trans1 State ID:	NJD003812047
Year:	2018
Trans2 State ID:	Not reported
Generator Ship Date:	04/28/2014
Trans1 Recv Date:	04/28/2014
Trans2 Recv Date:	Not reported
TSD Site Recv Date:	04/30/2014

CON EDISON (Continued) **S117059243**

Part A Recv Date:	Not reported
Part B Recv Date:	Not reported
Generator EPA ID:	NYP004514022
Trans1 EPA ID:	Not reported
Trans2 EPA ID:	Not reported
TSDF ID 1:	NJD991291105
TSDF ID 2:	Not reported
Manifest Tracking Number:	002418381GBF
Import Indicator:	N
Export Indicator:	N
Discr Quantity Indicator:	N
Discr Type Indicator:	N
Discr Residue Indicator:	N
Discr Partial Reject Indicator:	N
Discr Full Reject Indicator:	N
Manifest Ref Number:	Not reported
Alt Facility RCRA ID:	Not reported
Alt Facility Sign Date:	Not reported
MGMT Method Type Code:	H110
Waste Code a:	LEAD
Waste Code b:	Not reported
Waste Code c:	Not reported
Waste Code e:	Not reported
Waste Code f:	Not reported
Waste Code g:	Not reported
Waste Code 1:	Not reported
Waste Code 2:	Not reported
Waste Code 3:	Not reported
Waste Code 4:	Not reported
Waste Code 5:	Not reported
Waste Code 6:	Not reported
Quantity:	65
Units:	Pounds
Number of Containers:	1
Container Type:	Cargo tanks (tank trucks)
Handling Method:	Treat
Specific Gravity:	1

AO301 **215311; GRAND CONCOURSE BLVD AND E 193 STREET** **NY Spills** **S110306920**
SE **GRAND CONCOURSE BLVD AND E 193 STREET** **N/A**
1/8-1/4 **NEW YORK, NY**
0.205 mi.
1083 ft. **Site 3 of 4 in cluster AO**

Relative:
Higher

Actual:
142 ft.

SPILLS:

Name:	215311; GRAND CONCOURSE BLVD AND E 193 STREET
Address:	GRAND CONCOURSE BLVD AND E 193 STREET
City,State,Zip:	NEW YORK, NY
Spill Number/Closed Date:	0913978 / 2009-02-07
Facility ID:	0913978
Facility Type:	ER
DER Facility ID:	387132
Site ID:	433123
DEC Region:	2
Spill Cause:	Equipment Failure
Spill Class:	D4
SWIS:	0301

215311; GRAND CONCOURSE BLVD AND E 193 STREET (Continued) **S110306920**

Spill Date:	2009-01-26
Investigator:	DMPOKRZY
Referred To:	Not reported
Reported to Dept:	2009-03-30
CID:	Not reported
Water Affected:	Not reported
Spill Source:	Commercial/Industrial
Spill Notifier:	Responsible Party
Cleanup Ceased:	Not reported
Cleanup Meets Std:	Not reported
Last Inspection:	Not reported
Recommended Penalty:	Not reported
UST Trust:	Not reported
Remediation Phase:	0
Date Entered In Computer:	2010-04-16
Spill Record Last Update:	2010-04-16
Spiller Name:	ERT DESK
Spiller Company:	CON EDISON
Spiller Address:	5030 BROADWAY
Spiller Company:	001
Contact Name:	ERT DESK
Latitude:	40.8654290
Longitude:	-73.8950990
DEC Memo:	Not reported
Remarks:	Not reported

All Materials:

Site ID:	433123
Operable Unit ID:	1184034
Operable Unit:	01
Material ID:	2178310
Material Code:	0541A
Material Name:	dielectric fluid
Case No.:	Not reported
Material FA:	Petroleum
Quantity:	.00
Units:	G
Recovered:	Not reported
Resource Affected:	Utility
Oxygenate:	Not reported

AM302 **MTA NYCT - EAST 193RD ST SUBSTATION** **RCRA-SQG** **1010328842**
SSE **2605 GRAND CONCOURSE** **NY MANIFEST** **NYR000145235**
1/8-1/4 **BRONX, NY 10468** **NY NYC LAND USE**
0.205 mi.
1085 ft. **Site 2 of 13 in cluster AM**

Relative:
Higher

Actual:
139 ft.

RCRA Listings:

Date Form Received by Agency:	20070314
Handler Name:	Mta Nyct - East 193rd St Substation
Handler Address:	Grand Concourse
Handler City,State,Zip:	BRONX, NY 10468
EPA ID:	NYR000145235
Contact Name:	LUMINITA MARINESCU
Contact Address:	BROADWAY 5TH FLOOR
Contact City,State,Zip:	NEW YORK, NY 10004
Contact Telephone:	646-252-3506

MTA NYCT - EAST 193RD ST SUBSTATION (Continued) **1010328842**

Contact Fax:	Not reported
Contact Email:	LUMNITA.MARINESCU@NYCT.COM
Contact Title:	Not reported
EPA Region:	02
Land Type:	State
Federal Waste Generator Description:	Small Quantity Generator
Non-Notifier:	Not reported
Biennial Report Cycle:	Not reported
Accessibility:	Not reported
Active Site Indicator:	Handler Activities
State District Owner:	Ny
State District:	NYSDEC R2
Mailing Address:	BROADWAY 5TH FLOOR
Mailing City,State,Zip:	NEW YORK, NY 10004
Owner Name:	Not reported
Owner Type:	Not reported
Operator Name:	Not reported
Operator Type:	Not reported
Short-Term Generator Activity:	No
Importer Activity:	No
Mixed Waste Generator:	No
Transporter Activity:	No
Transfer Facility Activity:	No
Recycler Activity with Storage:	No
Small Quantity On-Site Burner Exemption:	No
Smelting Melting and Refining Furnace Exemption:	No
Underground Injection Control:	No
Off-Site Waste Receipt:	No
Universal Waste Indicator:	No
Universal Waste Destination Facility:	No
Federal Universal Waste:	No
Active Site State-Reg Handler:	---
Federal Facility Indicator:	Not reported
Hazardous Secondary Material Indicator:	N
Sub-Part K Indicator:	Not reported
2018 GPRA Permit Baseline:	Not on the Baseline
2018 GPRA Renewals Baseline:	Not on the Baseline
202 GPRA Corrective Action Baseline:	No
Subject to Corrective Action Universe:	No
Non-TSDFs Where RCRA CA has Been Imposed Universe:	No
Corrective Action Priority Ranking:	No NCAPS ranking
Environmental Control Indicator:	No
Institutional Control Indicator:	No
Human Exposure Controls Indicator:	N/A
Groundwater Controls Indicator:	N/A
Significant Non-Complier Universe:	No
Unaddressed Significant Non-Complier Universe:	No
Addressed Significant Non-Complier Universe:	No
Significant Non-Complier With a Compliance Schedule Universe:	No
Financial Assurance Required:	Not reported
Handler Date of Last Change:	20150414
Recognized Trader-Importer:	No
Recognized Trader-Exporter:	No
Importer of Spent Lead Acid Batteries:	No
Exporter of Spent Lead Acid Batteries:	No
Recycler Activity Without Storage:	No
Manifest Broker:	No

MTA NYCT - EAST 193RD ST SUBSTATION (Continued) **1010328842**

Sub-Part P Indicator: No

Hazardous Waste Summary:
Waste Code: D008
Waste Description: Lead

Handler - Owner Operator:
Owner/Operator Indicator: Owner
Owner/Operator Name: MTA NYCT
Legal Status: State
Date Became Current: 19680301
Date Ended Current: Not reported
Owner/Operator Address: 2 BROADWAY 5TH FLOOR
Owner/Operator City,State,Zip: NEW YORK, NY 10004
Owner/Operator Telephone: Not reported
Owner/Operator Telephone Ext: Not reported
Owner/Operator Fax: Not reported
Owner/Operator Email: Not reported

Owner/Operator Indicator: Operator
Owner/Operator Name: MTA NYCT
Legal Status: State
Date Became Current: 19680301
Date Ended Current: Not reported
Owner/Operator Address: Not reported
Owner/Operator City,State,Zip: Not reported
Owner/Operator Telephone: Not reported
Owner/Operator Telephone Ext: Not reported
Owner/Operator Fax: Not reported
Owner/Operator Email: Not reported

Historic Generators:
Receive Date: 20070314
Handler Name: MTA NYCT - EAST 193RD ST SUBSTATION
Federal Waste Generator Description: Small Quantity Generator
State District Owner: Ny
Large Quantity Handler of Universal Waste: No
Recognized Trader Importer: No
Recognized Trader Exporter: No
Spent Lead Acid Battery Importer: No
Spent Lead Acid Battery Exporter: No
Current Record: No
Non Storage Recycler Activity: Not reported
Electronic Manifest Broker: Not reported

Receive Date: 20070314
Handler Name: MTA NYCT - EAST 193RD ST SUBSTATION
Federal Waste Generator Description: Small Quantity Generator
State District Owner: Ny
Large Quantity Handler of Universal Waste: No
Recognized Trader Importer: No
Recognized Trader Exporter: No
Spent Lead Acid Battery Importer: No
Spent Lead Acid Battery Exporter: No
Current Record: Yes

MTA NYCT - EAST 193RD ST SUBSTATION (Continued) **1010328842**

Non Storage Recycler Activity: Not reported
Electronic Manifest Broker: Not reported

Receive Date: 20070315
Handler Name: MTA NYCT - EAST 193RD ST SUBSTATION
Federal Waste Generator Description: Small Quantity Generator
State District Owner: Ny
Large Quantity Handler of Universal Waste: No
Recognized Trader Importer: No
Recognized Trader Exporter: No
Spent Lead Acid Battery Importer: No
Spent Lead Acid Battery Exporter: No
Current Record: No
Non Storage Recycler Activity: Not reported
Electronic Manifest Broker: Not reported

List of NAICS Codes and Descriptions:
NAICS Code: 485111
NAICS Description: MIXED MODE TRANSIT SYSTEMS

Facility Has Received Notices of Violations:
Violations: No Violations Found

Evaluation Action Summary:
Evaluations: No Evaluations Found

NY MANIFEST:
EPA ID: NYR000145235
Country: USA
Name: MTA NYCT - EAST 193RD ST SUBSTATION
Address: 2605 GRAND CONCOURSE
Address 2: Not reported
City,State,Zip: BRONX, NY 10468
Zip 4: Not reported
Location Address 1: 2605 GRAND CONCOURSE
Location Address 2: Not reported
Location City,State,Zip: BRONX, NY 10468
Location Zip 4: Not reported
Facility Status: Not reported
Total Tanks: Not reported
Code: BP

Mailing:
Mailing Name: MTA NYCT - EAST 193RD ST SUBSTATION
Mailing Contact: MTA NYCT - EAST 193RD ST SUBSTATION
Mailing Address 1: 2 BROADWAY
Mailing Address 2: Not reported
Mailing City,State,Zip: NEW YORK, NY 10004
Mailing Zip 4: Not reported
Mailing Country: USA
Mailing Phone: 6462523555

Manifest Data:
Document ID: Not reported

MTA NYCT - EAST 193RD ST SUBSTATION (Continued) **1010328842**

Manifest Status:	Not reported
Trans1 State ID:	MID000263871
Year:	2018
Trans2 State ID:	Not reported
Generator Ship Date:	02/20/2012
Trans1 Recv Date:	02/20/2012
Trans2 Recv Date:	Not reported
TSD Site Recv Date:	02/28/2012
Part A Recv Date:	Not reported
Part B Recv Date:	Not reported
Generator EPA ID:	NYR000145235
Trans1 EPA ID:	Not reported
Trans2 EPA ID:	Not reported
TSDF ID 1:	MID980991566
TSDF ID 2:	Not reported
Manifest Tracking Number:	009127266JJK
Import Indicator:	N
Export Indicator:	N
Discr Quantity Indicator:	N
Discr Type Indicator:	N
Discr Residue Indicator:	N
Discr Partial Reject Indicator:	N
Discr Full Reject Indicator:	N
Manifest Ref Number:	Not reported
Alt Facility RCRA ID:	Not reported
Alt Facility Sign Date:	Not reported
MGMT Method Type Code:	H141
Waste Code a:	SELENIUM SULFIDE (OR) SELENIUM SULFIDE SES2 (R,T)
Waste Code b:	RESERPINE (OR) YOHIMBAN-16-CARBOXYLIC ACID, 11,17-DIMETHOXY-18-[(3,4,5-TRIMETHOXYBENZOYL)OXY]-, METHYL ESTER, (3BETA, 16BETA, 17ALPHA, 18BETA, 20ALPHA)-
Waste Code c:	PHENOL
Waste Code e:	2-BUTANONE (I,T) (OR) METHYL ETHYL KETONE (MEK) (I,T)
Waste Code f:	1,3,5-TRIOXANE, 2,4,6-TRIMETHYL- (OR) PARALDEHYDE
Waste Code g:	L-PHENYLALANINE, 4-[BIS(2-CHLOROETHYL)AMINO]- (OR) MELPHALAN
Waste Code 1:	Not reported
Waste Code 2:	Not reported
Waste Code 3:	Not reported
Waste Code 4:	Not reported
Waste Code 5:	Not reported
Waste Code 6:	Not reported
Quantity:	1
Units:	Pounds
Number of Containers:	1
Container Type:	Fiberboard or plastic drums, barrels, kegs
Handling Method:	Landfill
Specific Gravity:	1

Document ID:	Not reported
Manifest Status:	Not reported
Trans1 State ID:	NY0000182675
Year:	2018
Trans2 State ID:	NJD080631369
Generator Ship Date:	12/17/2007
Trans1 Recv Date:	12/17/2007
Trans2 Recv Date:	12/18/2007
TSD Site Recv Date:	01/18/2008

MTA NYCT - EAST 193RD ST SUBSTATION (Continued) **1010328842**

Part A Recv Date:	Not reported
Part B Recv Date:	Not reported
Generator EPA ID:	NYR000145235
Trans1 EPA ID:	Not reported
Trans2 EPA ID:	Not reported
TSDF ID 1:	WID988566543
TSDF ID 2:	Not reported
Manifest Tracking Number:	002636795JJK
Import Indicator:	N
Export Indicator:	N
Discr Quantity Indicator:	N
Discr Type Indicator:	N
Discr Residue Indicator:	N
Discr Partial Reject Indicator:	N
Discr Full Reject Indicator:	N
Manifest Ref Number:	Not reported
Alt Facility RCRA ID:	Not reported
Alt Facility Sign Date:	Not reported
MGMT Method Type Code:	H010
Waste Code a:	MERCURY
Waste Code b:	Not reported
Waste Code c:	Not reported
Waste Code e:	Not reported
Waste Code f:	Not reported
Waste Code g:	Not reported
Waste Code 1:	Not reported
Waste Code 2:	Not reported
Waste Code 3:	Not reported
Waste Code 4:	Not reported
Waste Code 5:	Not reported
Waste Code 6:	Not reported
Quantity:	1150
Units:	Pounds
Number of Containers:	3
Container Type:	Metal drums, barrels, kegs
Handling Method:	Recycle
Specific Gravity:	1
Document ID:	Not reported
Manifest Status:	Not reported
Trans1 State ID:	NY0000182675
Year:	2018
Trans2 State ID:	PAD987358587
Generator Ship Date:	11/28/2007
Trans1 Recv Date:	11/28/2007
Trans2 Recv Date:	12/05/2007
TSD Site Recv Date:	12/19/2007
Part A Recv Date:	Not reported
Part B Recv Date:	Not reported
Generator EPA ID:	NYR000145235
Trans1 EPA ID:	Not reported
Trans2 EPA ID:	Not reported
TSDF ID 1:	MID000724831
TSDF ID 2:	Not reported
Manifest Tracking Number:	002636783JJK
Import Indicator:	N
Export Indicator:	N

MTA NYCT - EAST 193RD ST SUBSTATION (Continued) **1010328842**

Discr Quantity Indicator:	N
Discr Type Indicator:	N
Discr Residue Indicator:	N
Discr Partial Reject Indicator:	N
Discr Full Reject Indicator:	N
Manifest Ref Number:	Not reported
Alt Facility RCRA ID:	Not reported
Alt Facility Sign Date:	Not reported
MGMT Method Type Code:	H111
Waste Code a:	CHROMIUM
Waste Code b:	Not reported
Waste Code c:	Not reported
Waste Code e:	Not reported
Waste Code f:	Not reported
Waste Code g:	Not reported
Waste Code 1:	Not reported
Waste Code 2:	Not reported
Waste Code 3:	Not reported
Waste Code 4:	Not reported
Waste Code 5:	Not reported
Waste Code 6:	Not reported
Quantity:	2600
Units:	Pounds
Number of Containers:	6
Container Type:	Metal drums, barrels, kegs
Handling Method:	Treat
Specific Gravity:	1

Document ID:	Not reported
Manifest Status:	Not reported
Trans1 State ID:	NJD071629976
Year:	2018
Trans2 State ID:	Not reported
Generator Ship Date:	08/19/2008
Trans1 Recv Date:	08/19/2008
Trans2 Recv Date:	Not reported
TSD Site Recv Date:	08/21/2008
Part A Recv Date:	Not reported
Part B Recv Date:	Not reported
Generator EPA ID:	NYR000145235
Trans1 EPA ID:	Not reported
Trans2 EPA ID:	Not reported
TSDF ID 1:	WID988566543
TSDF ID 2:	Not reported
Manifest Tracking Number:	005227603JJK
Import Indicator:	N
Export Indicator:	N
Discr Quantity Indicator:	Y
Discr Type Indicator:	N
Discr Residue Indicator:	N
Discr Partial Reject Indicator:	N
Discr Full Reject Indicator:	N
Manifest Ref Number:	Not reported
Alt Facility RCRA ID:	Not reported
Alt Facility Sign Date:	Not reported
MGMT Method Type Code:	H141
Waste Code a:	MERCURY

MTA NYCT - EAST 193RD ST SUBSTATION (Continued) **1010328842**

Waste Code b:	Not reported
Waste Code c:	Not reported
Waste Code e:	Not reported
Waste Code f:	Not reported
Waste Code g:	Not reported
Waste Code 1:	Not reported
Waste Code 2:	Not reported
Waste Code 3:	Not reported
Waste Code 4:	Not reported
Waste Code 5:	Not reported
Waste Code 6:	Not reported
Quantity:	20280
Units:	Pounds
Number of Containers:	1
Container Type:	Metal boxes, cartons, cases (including roll-offs)
Handling Method:	Recycle
Specific Gravity:	1

NYC LAND USE:

Name:	Not reported
Address:	2605 GRAND CONCOURSE
City,State,Zip:	BRONX, NY 10468
Latitude:	40.8649243
Longitude:	-73.8958404
Type Of Ownership Code:	Not reported
Owner Name:	UNAVAILABLE OWNER
Borough:	BX
Tax Block:	3168
Tax Lot:	7501
Community District:	207
Census Tract 2020:	2040100
Census Block 2020:	20401001000
Census Tract 2010:	401
Census Block 2010:	1000
School District:	10
City Council District:	14
Fire Company:	E079
Police Precinct:	52
Health Center District:	21
Health Area:	900
Sanitation District Boro:	2
Sanitation District Number:	07
Sanitation Subsection:	1A
Zoning District 1:	R8: Residential Districts
Zoning District 2:	Not reported
Zoning District 3:	Not reported
Zoning District 4:	Not reported
Commercial Overlay 1:	Not reported
Commercial Overlay 2:	Not reported
Special Purpose District 1:	C
Special Purpose District 2:	Not reported
Special Purpose District 3:	Not reported
Limited Height District:	Not reported
Spill Boundary Indicator:	N
Building Class:	RR: CONDOMINIUMS -Condominium Rentals
Land Use Category:	Mixed Residential & Commercial Buildings

MTA NYCT - EAST 193RD ST SUBSTATION (Continued) **1010328842**

Number Of Easements:	0
Lot Area:	13699
Total Building Floor Area:	101673
Commercial Floor Area:	0
Residential Floor Area:	101673
Office Floor Area:	0
Retail Floor Area:	0
Garage Floor Area:	0
Storage Floor Area:	0
Factory Floor Area:	0
Other Floor Area:	0
Total Building Floor Area Source Code:	2
Number Of Buildings:	1
Number Of Floors:	12.0000000
Residential Units:	93
Total Units:	93
Lot Frontage:	125.0000000
Lot Depth:	109.4500000
Building Frontage:	125.0000000
Building Depth:	110.0000000
Extension Code:	Not reported
Proximity Code:	1
Irregular Lot Code:	N
Lot Type:	5
Basement Type/Grade:	5
Assessed Land Value:	292500.00000
Assessed Total Value:	4076550.00000
Exempt Total Value:	3769026.00000
Year Built:	2016
Year Altered 1:	2015
Year Altered 2:	0
Historic District Name:	Not reported
Landmark Status:	Not reported
Built Floor Area Ratio:	7.42000000000
Maximum Allowable Residential Far:	6.02000000000
Maximum Allowable Commercial Far:	0.00000000000
Maximum Allowable Community Facility Far:	6.50000000000
Boro Code:	2
Borough, Tax Block and Lot:	2031687501.00000000
Condominium Number:	214
Census Tract 2:	0401
X Coordinate:	1013060
Y Coordinate:	254410
Zoning Map #:	3c
Zoning Map Code:	Not reported
Sanborn Map #:	214 043
Tax Map #:	21109
E-designation Number:	Not reported
Apportionment BBL:	2031680056.00000000
Apportionment Date:	11/10/2017
Pluto ??? Dtm Base Map Indicator:	1
2007 Flood Insurance Rate Map Indicator:	Not reported
2015 Preliminary Flood Insurance Rate Map Indicator:	Not reported
Version Number:	24v1.1
Changed By DCP:	Not reported

AS303 **DAJ REALTY** **NY Spills** **S103569227**
East **2781 GRAND CONCOURSE** **N/A**
1/8-1/4 **BRONX, NY**
0.206 mi.
1086 ft. **Site 1 of 2 in cluster AS**

Relative:
Higher

Actual:
148 ft.

SPILLS:

Name:	DAJ REALTY
Address:	2781 GRAND CONCOURSE
City,State,Zip:	BRONX, NY
Spill Number/Closed Date:	9516377 / 1996-03-20
Facility ID:	9516377
Facility Type:	ER
DER Facility ID:	110989
Site ID:	128671
DEC Region:	2
Spill Cause:	Other
Spill Class:	C4
SWIS:	0301
Spill Date:	1996-03-20
Investigator:	LUCE
Referred To:	Not reported
Reported to Dept:	1996-03-20
CID:	266
Water Affected:	Not reported
Spill Source:	Private Dwelling
Spill Notifier:	Responsible Party
Cleanup Ceased:	Not reported
Cleanup Meets Std:	False
Last Inspection:	Not reported
Recommended Penalty:	False
UST Trust:	False
Remediation Phase:	0
Date Entered In Computer:	1996-03-20
Spill Record Last Update:	1996-04-01
Spiller Name:	ROBERT CABASSA
Spiller Company:	MB TRUCKING COMPANY
Spiller Address:	1281 VIELE AVENUE
Spiller Company:	001
Contact Name:	MICHAEL
Latitude:	40.8681658
Longitude:	-73.8930889
DEC Memo:	Not reported
Remarks:	FUEL OIL CAME OUT OF VENT AS DRIVER BLEW LINE. ONTO CONCRETE. BEING CLEANED UP.

All Materials:

Site ID:	128671
Operable Unit ID:	1027344
Operable Unit:	01
Material ID:	352893
Material Code:	0002A
Material Name:	#4 fuel oil
Case No.:	Not reported
Material FA:	Petroleum
Quantity:	5.00
Units:	G
Recovered:	5.00
Resource Affected:	Soil
Oxygenate:	Not reported

AS304
East
1/8-1/4
0.206 mi.
1086 ft.

2781 GRAND CONCOURSE
BRONX, NY 10468

Site 2 of 2 in cluster AS

Database(s): NY AST, NY Spills, NY LEAD, NY NYC LAND USE

EDR ID Number: U003389026
EPA ID Number: N/A

Relative:
Higher

Actual:
148 ft.

AST:

Name:	2781 GRAND CONCOURSE
Address:	2781 GRAND CONCOURSE
City,State,Zip:	BRONX, NY 10468
Region:	STATE
DEC Region:	2
Site Status:	Active
Facility Id:	2-257486
Program Type:	PBS
UTM X:	593315.60097
UTM Y:	4524792.24965
Expiration Date:	11/22/2024
Site Type:	Apartment Building/Office Building

Affiliation Records:

Site Id:	10619
Affiliation Type:	Facility Owner
Company Name:	2781 GRAND CONCOURSE LLC D
Contact Type:	MEMBER
Contact Name:	BROOKE MORGAN
Address1:	1 SOUND SHORE DRIVE, STE 203
Address2:	Not reported
City:	GREENWICH
State:	CT
Zip Code:	06830
Country Code:	001
Phone:	(914) 574-5400
EMail:	BROOKE@THEMORGANGROUPRE.COM
Fax Number:	Not reported
Modified By:	ACDANIEL
Date Last Modified:	2021-05-06

Site Id:	10619
Affiliation Type:	Facility Operator
Company Name:	2781 GRAND CONCOURSE
Contact Type:	Not reported
Contact Name:	CARLOS PEREZ
Address1:	Not reported
Address2:	Not reported
City:	Not reported
State:	NN
Zip Code:	Not reported
Country Code:	001
Phone:	(914) 224-1593
EMail:	Not reported
Fax Number:	Not reported
Modified By:	MJRICE
Date Last Modified:	2023-03-03

Site Id:	10619
Affiliation Type:	Mail Contact
Company Name:	THE MORGAN GROUP LLC
Contact Type:	Not reported
Contact Name:	BROOKE MORGAN

(Continued) **U003389026**

Address1:	1 SOUND SHORE DRIVE
Address2:	STE 203
City:	GREENWICH
State:	CT
Zip Code:	06830
Country Code:	001
Phone:	(914) 574-5400
EMail:	BROOKE@THEMORGANGROUPRE.COM
Fax Number:	Not reported
Modified By:	ACDANIEL
Date Last Modified:	2021-05-06

Site Id:	10619
Affiliation Type:	Emergency Contact
Company Name:	2781 GRAND CONCOURSE LLC D
Contact Type:	Not reported
Contact Name:	MUHAMED SRDONOVIC
Address1:	Not reported
Address2:	Not reported
City:	Not reported
State:	NN
Zip Code:	Not reported
Country Code:	999
Phone:	(347) 259-5129
EMail:	Not reported
Fax Number:	Not reported
Modified By:	ACDANIEL
Date Last Modified:	2021-05-06

Tank Info:

Tank Number:	001
Tank Id:	15076
Material Code:	0001
Common Name of Substance:	#2 Fuel Oil (On-Site Consumption)

Equipment Records:

	H99 - Tank Leak Detection - Other
	F00 - Pipe External Protection - None
	B00 - Tank External Protection - None
	C00 - Pipe Location - No Piping
	K00 - Spill Prevention - None
	D01 - Pipe Type - Steel/Carbon Steel/Iron
	A00 - Tank Internal Protection - None
	I04 - Overfill - Product Level Gauge (A/G)
	L09 - Piping Leak Detection - Exempt Suction Piping
	E00 - Piping Secondary Containment - None
	G03 - Tank Secondary Containment - Vault (w/o access)
	J02 - Dispenser - Suction Dispenser
Tank Location:	Aboveground - contact with soil.... Tank bottom rests on soil, allowing no visual inspection.
Tank Type:	Steel/Carbon Steel/Iron
Tank Status:	In Service
Pipe Model:	Not reported
Install Date:	06/14/1944
Capacity Gallons:	5000

(Continued) **U003389026**

Tightness Test Method:	-
Date Test:	Not reported
Next Test Date:	Not reported
Date Tank Closed:	Not reported
Register:	True
Modified By:	MJGRIFFI
Last Modified:	05/09/2022
Material Name:	#2 fuel oil (on-site consumption)

SPILLS:

Name:	APT COMPLEX
Address:	2781 GRAND CONCOURSE
City,State,Zip:	BRONX, NY
Spill Number/Closed Date:	1309005 / 2014-05-29
Facility ID:	1309005
Facility Type:	ER
DER Facility ID:	110989
Site ID:	489775
DEC Region:	2
Spill Cause:	Equipment Failure
Spill Class:	Not reported
SWIS:	0301
Spill Date:	2013-12-09
Investigator:	vszhune
Referred To:	Not reported
Reported to Dept:	2013-12-09
CID:	Not reported
Water Affected:	Not reported
Spill Source:	Commercial/Industrial
Spill Notifier:	Other
Cleanup Ceased:	Not reported
Cleanup Meets Std:	False
Last Inspection:	Not reported
Recommended Penalty:	False
UST Trust:	False
Remediation Phase:	0
Date Entered In Computer:	2013-12-09
Spill Record Last Update:	2014-06-13
Spiller Name:	RICH CLIFFORD
Spiller Company:	APT COMPLEX
Spiller Address:	2781 GRAND CONCOURSE
Spiller Company:	999
Contact Name:	LEWIS GUTIERREZ
Latitude:	40.8687450
Longitude:	-73.8926770
DEC Memo:	12/9/13-Zhune spoke to Rich Cliffors from Castle Oil 718-579-3410. He said we wemt there to make a delivery, after 500 - 800 gallons we saw oil coming up from the concrete about 5 feet from the fill box. The guy stopped the delivery. We beleive the fill line is an undreground line and is leaking. We dont konw yet how many qallons went to the soil. He also said that there is about a gallon of oil spilled on the surface outside the building and no oil spilled inside the building. 12/9/13-Zhune spoke to Lewis Gutierrez (914)574-5400 Ext. 117 manager of the building. he called

(Continued) **U003389026**

the super to find out if there is oil inside the buiding. The super confirmed no oil inside the
building. Lewis said the plumber and a clean up company are coming to fix and clean the spill.
01/31/14-David Chan from Riteway updated this spill. As per David It's a bad fill line and they are
currently waiting for the permit to allow them to begin work.
5/29/14-David from Riteway emailed
the report dated 5/20/14. In December of 2013 , The Morgan Group had another contractor performing
work outside. That contractor accidentally saw cut the fill line that ran across the sidewalk in
front of the building. The building installed a new fill line mounted at the building wall and
disconected the use of the compromised fill line. Uporn arrival Riteway Tank Maintenance Corp.
proceeded to excavate fill and observed some contamination within the excavation area.
Contamination soil was found in the area around the cut of the fill line. Riteway began to excavate
and remediate the contaminated soil. All soil was remediated until free from contamination. Clean
endpoint samples were retried. The first set of samples were retrieved on 3/17/2014, from the first
excavation (from the curb to the middle of the sidewalk). Sample number 3 came back dirty so that
area was more clean while excavating the second half of the sidewalk to the building wall. The
second set of samples were retrieved on 3/26/2014 and sample 1 is from the same area as the first
sample 3 (clean the second time). Whole area is clean . The soil analytical results indicate that
VOCS and SVOCs were detected below acceptable limit. The old line ws removed, impacted soil was
remediated, the area has been backfilled and recemented to grade.
Spill closed.

Remarks: during delivery driver noted fuel coming up from soil.

All Materials:

Site ID:	489775
Operable Unit ID:	1239348
Operable Unit:	01
Material ID:	2239354
Material Code:	0001A
Material Name:	#2 fuel oil
Case No.:	Not reported
Material FA:	Petroleum
Quantity:	Not reported
Units:	Not reported
Recovered:	Not reported
Resource Affected:	Soil
Oxygenate:	Not reported

NYC LEAD:

Name:	Not reported
Address:	2781 GRAND CONCOURSE

(Continued) **U003389026**

City,State,Zip:	BRONX, NY 10468
Violation ID:	11651472
Building ID:	81873
Registration ID:	202235
Apartment:	C6
Story:	3
Class:	Most Serious
Inspection Date:	02/04/2017
Approved Date:	02/14/2017
Original Certify By Date:	03/20/2017
Original Correct By Date:	03/15/2017
New Certify By Date:	Not reported
New Correct By Date:	Not reported
Certified Date:	Not reported
Order Number:	616
NOV ID:	5683552
NOV Description:	SECTION 27-2056.6 ADM CODE - CORRECT THE LEAD-BASED PAINT HAZARD - PRESUMED LEAD PAINT THAT IS PEELING OR ON A DETERIORATED SUBSURFACE USING WORK PRACTICES SET FORTH IN 28 RCNY 11-06(B)(2) CEILING IN THE 2nd ROOM FROM EAST AT NORTH LOCATED AT APT C6, 3rd STORY, 1st APARTMENT FROM SOUTH AT WEST , SECTION ''NORTH''
NOV Issued Date:	02/15/2017
Current Status ID:	19
Current Status:	VIOLATION CLOSED
Current Status Date:	02/27/2017

NYC LAND USE:

Name:	Not reported
Address:	2781 GRAND CONCOURSE
City,State,Zip:	BRONX, NY 10468
Latitude:	40.8688629
Longitude:	-73.8928839
Type Of Ownership Code:	Not reported
Owner Name:	2781 GRAND CONCOURSE LLC D
Borough:	BX
Tax Block:	3315
Tax Lot:	98
Community District:	207
Census Tract 2020:	2040303
Census Block 2020:	20403031003
Census Tract 2010:	403.03
Census Block 2010:	1001
School District:	10
City Council District:	14
Fire Company:	E079
Police Precinct:	52
Health Center District:	21
Health Area:	900
Sanitation District Boro:	2
Sanitation District Number:	07
Sanitation Subsection:	2A
Zoning District 1:	R8: Residential Districts
Zoning District 2:	Not reported
Zoning District 3:	Not reported
Zoning District 4:	Not reported
Commercial Overlay 1:	Not reported
Commercial Overlay 2:	Not reported

(Continued) **U003389026**

Special Purpose District 1:	C
Special Purpose District 2:	Not reported
Special Purpose District 3:	Not reported
Limited Height District:	Not reported
Spill Boundary Indicator:	N
Building Class:	C1: WALK UP APARTMENTS - Over Six Families Without Stores
Land Use Category:	Multi-Family Walk-Up Buildings
Number Of Easements:	0
Lot Area:	12338
Total Building Floor Area:	53406
Commercial Floor Area:	0
Residential Floor Area:	53406
Office Floor Area:	0
Retail Floor Area:	0
Garage Floor Area:	0
Storage Floor Area:	0
Factory Floor Area:	0
Other Floor Area:	0
Total Building Floor Area Source Code:	2
Number Of Buildings:	1
Number Of Floors:	5.0000000
Residential Units:	54
Total Units:	54
Lot Frontage:	98.5800000
Lot Depth:	125.0000000
Building Frontage:	98.7500000
Building Depth:	108.0000000
Extension Code:	N
Proximity Code:	0
Irregular Lot Code:	N
Lot Type:	5
Basement Type/Grade:	0
Assessed Land Value:	166500.00000
Assessed Total Value:	816750.00000
Exempt Total Value:	0.00000
Year Built:	1922
Year Altered 1:	0
Year Altered 2:	0
Historic District Name:	Not reported
Landmark Status:	Not reported
Built Floor Area Ratio:	4.33000000000
Maximum Allowable Residential Far:	6.02000000000
Maximum Allowable Commercial Far:	0.00000000000
Maximum Allowable Community Facility Far:	6.50000000000
Boro Code:	2
Borough, Tax Block and Lot:	2033150098.00000000
Condominium Number:	Not reported
Census Tract 2:	040303
X Coordinate:	1013876
Y Coordinate:	255846
Zoning Map #:	3c
Zoning Map Code:	Not reported
Sanborn Map #:	214 051
Tax Map #:	21202
E-designation Number:	Not reported
Apportionment BBL:	Not reported
Apportionment Date:	Not reported

(Continued) **U003389026**

Pluto ??? Dtm Base Map Indicator:	1
2007 Flood Insurance Rate Map Indicator:	Not reported
2015 Preliminary Flood Insurance Rate Map Indicator:	Not reported
Version Number:	24v1.1
Changed By DCP:	Not reported

AM305 **CON EDISON** **NY MANIFEST** **S116550597**
SSE **E 192ND ST & CRESTIN AVE** **N/A**
1/8-1/4 **BRONX, NY 10462**
0.206 mi.
1087 ft. **Site 3 of 13 in cluster AM**

Relative:
Lower

Actual:
130 ft.

NY MANIFEST:

EPA ID:	NYP004489894
Country:	USA
Name:	CON EDISON
Address:	E 192ND ST & CRESTIN AVE
Address 2:	Not reported
City,State,Zip:	BRONX, NY 10462
Zip 4:	Not reported
Location Address 1:	192 ST & CRSTON AVE
Location Address 2:	SB 2600
Location City,State,Zip:	BRONX, NY 10453
Location Zip 4:	Not reported
Facility Status:	Not reported
Total Tanks:	Not reported
Code:	BP

Mailing:

Mailing Name:	CON EDISON
Mailing Contact:	TOM TEELING
Mailing Address 1:	4 IRVING PLACE - 15TH FLOOR
Mailing Address 2:	Not reported
Mailing City,State,Zip:	NEW YORK, NY 10003
Mailing Zip 4:	Not reported
Mailing Country:	USA
Mailing Phone:	2124603770

Manifest Data:

Document ID:	Not reported
Manifest Status:	Not reported
Trans1 State ID:	NJD003812047
Year:	2018
Trans2 State ID:	Not reported
Generator Ship Date:	04/04/2014
Trans1 Recv Date:	04/04/2014
Trans2 Recv Date:	Not reported
TSD Site Recv Date:	04/08/2014
Part A Recv Date:	Not reported
Part B Recv Date:	Not reported
Generator EPA ID:	NYP004489894
Trans1 EPA ID:	Not reported
Trans2 EPA ID:	Not reported
TSDF ID 1:	NJD991291105
TSDF ID 2:	Not reported
Manifest Tracking Number:	002359861GBF
Import Indicator:	N
Export Indicator:	N

CON EDISON (Continued) **S116550597**

Discr Quantity Indicator:	N
Discr Type Indicator:	N
Discr Residue Indicator:	N
Discr Partial Reject Indicator:	N
Discr Full Reject Indicator:	N
Manifest Ref Number:	Not reported
Alt Facility RCRA ID:	Not reported
Alt Facility Sign Date:	Not reported
MGMT Method Type Code:	H110
Waste Code a:	LEAD
Waste Code b:	Not reported
Waste Code c:	Not reported
Waste Code e:	Not reported
Waste Code f:	Not reported
Waste Code g:	Not reported
Waste Code 1:	Not reported
Waste Code 2:	Not reported
Waste Code 3:	Not reported
Waste Code 4:	Not reported
Waste Code 5:	Not reported
Waste Code 6:	Not reported
Quantity:	120
Units:	Pounds
Number of Containers:	1
Container Type:	Cargo tanks (tank trucks)
Handling Method:	Treat
Specific Gravity:	1

AM306 **CON EDISON SERVICE BOX: 24576** **NJ MANIFEST** **S120666150**
SSE **E 192ND ST & CRESTIN AVE** **N/A**
1/8-1/4 **BRONX, NY 10462**
0.206 mi.
1087 ft. **Site 4 of 13 in cluster AM**

Relative: **Lower**
Actual: **130 ft.**

NJ MANIFEST:

EPA ID:	NYP004490066
Name:	CON EDISON SERVICE BOX: 24576
Address:	E 192ND ST & CRESTIN AVE
City,State,Zip:	BRONX, NY 10462
County:	Not reported
Mailing Address:	IRVING PL, 15TH FL NE
Mailing City,State,Zip:	NEW YORK, NY 10003
Telephone:	Not reported
Emergency Telephone:	Not reported
Contact:	THOMAS TEELING
Comments:	Not reported
SIC Code:	Not reported
County:	NY005
Municipal:	Not reported
Previous EPAID:	Not reported
Generator Flag:	Not reported
Transporter Flag:	Not reported
TSDF Flag:	Not reported
Name Change:	Not reported
Date Change:	Not reported

Manifest Data:

CON EDISON SERVICE BOX: 24576 (Continued) **S120666150**

EPA ID:	NYP004490066
Manifest Number:	015323157JJK
Date Shipped:	2/17/2016
TSDF EPA ID:	NJD002200046
Transporter EPA ID:	NYD006982359
Transporter 2 EPA ID:	Not reported
Transporter 3 EPA ID:	Not reported
Transporter 4 EPA ID:	Not reported
Transporter 5 EPA ID:	Not reported
Transporter 6 EPA ID:	Not reported
Transporter 7 EPA ID:	Not reported
Transporter 8 EPA ID:	Not reported
Transporter 9 EPA ID:	Not reported
Transporter 10 EPA ID:	Not reported
Date Trans1 Transported Waste:	Not reported
Date Trans2 Transported Waste:	Not reported
Date Trans3 Transported Waste:	Not reported
Date Trans4 Transported Waste:	Not reported
Date Trans5 Transported Waste:	Not reported
Date Trans6 Transported Waste:	Not reported
Date Trans7 Transported Waste:	Not reported
Date Trans8 Transported Waste:	Not reported
Date Trans9 Transported Waste:	Not reported
Date Trans10 Transported Waste:	Not reported
Date TSDF Received Waste:	Not reported
TSDF EPA Facility Name:	Not reported
QTY Units:	Not reported
Transporter SEQ ID:	Not reported
Transporter-1 Date:	Not reported
Waste SEQ ID:	Not reported
Waste Type Code 2:	Not reported
Waste Type Code 3:	Not reported
Waste Type Code 4:	Not reported
Waste Type Code 5:	Not reported
Waste Type Code 6:	Not reported
Date Accepted:	Not reported
Manifest Discrepancy Type:	Not reported
Data Entry Number:	Not reported
Was Load Rejected:	Not reported
Reason Load Was Rejected:	Not reported

AM307 **CON EDISON** **NY MANIFEST** **S116550613**
SSE **E 192ND ST & CRESTIN AVE** **N/A**
1/8-1/4 **BRONX, NY 10462**
0.206 mi.
1087 ft. **Site 5 of 13 in cluster AM**

Relative: NY MANIFEST:
Lower

Actual: EPA ID:	NYP004490066
130 ft. Country:	USA
Name:	CON EDISON
Address:	E 192ND ST & CRESTIN AVE
Address 2:	Not reported
City,State,Zip:	BRONX, NY 10462
Zip 4:	Not reported
Location Address 1:	E 192 ST & CRESTON AVE
Location Address 2:	SB 24576

CON EDISON (Continued) **S116550613**

Location City,State,Zip: BRONX, NY 10453
Location Zip 4: Not reported
Facility Status: Not reported
Total Tanks: Not reported
Code: BP

Mailing:
Mailing Name: CON EDISON
Mailing Contact: TOM TEELING
Mailing Address 1: 4 IRVING PLACE - 15TH FLOOR
Mailing Address 2: Not reported
Mailing City,State,Zip: NEW YORK, NY 10003
Mailing Zip 4: Not reported
Mailing Country: USA
Mailing Phone: 2124603770

Manifest Data:
Document ID: Not reported
Manifest Status: Not reported
Trans1 State ID: NJD003812047
Year: 2018
Trans2 State ID: Not reported
Generator Ship Date: 04/04/2014
Trans1 Recv Date: 04/04/2014
Trans2 Recv Date: Not reported
TSD Site Recv Date: 04/08/2014
Part A Recv Date: Not reported
Part B Recv Date: Not reported
Generator EPA ID: NYP004490066
Trans1 EPA ID: Not reported
Trans2 EPA ID: Not reported
TSDF ID 1: NJD991291105
TSDF ID 2: Not reported
Manifest Tracking Number: 002359860GBF
Import Indicator: N
Export Indicator: N
Discr Quantity Indicator: N
Discr Type Indicator: N
Discr Residue Indicator: N
Discr Partial Reject Indicator: N
Discr Full Reject Indicator: N
Manifest Ref Number: Not reported
Alt Facility RCRA ID: Not reported
Alt Facility Sign Date: Not reported
MGMT Method Type Code: H110
Waste Code a: LEAD
Waste Code b: Not reported
Waste Code c: Not reported
Waste Code e: Not reported
Waste Code f: Not reported
Waste Code g: Not reported
Waste Code 1: Not reported
Waste Code 2: Not reported
Waste Code 3: Not reported
Waste Code 4: Not reported
Waste Code 5: Not reported
Waste Code 6: Not reported

CON EDISON (Continued) **S116550613**

Quantity:	100
Units:	Pounds
Number of Containers:	1
Container Type:	Cargo tanks (tank trucks)
Handling Method:	Treat
Specific Gravity:	1

AM308 **NY Spills** **S120700367**
SSE **2584 CRESTON AVENUE** **NY LEAD** **N/A**
1/8-1/4 **BRONX, NY 10468** **NY NYC LAND USE**
0.206 mi.
1088 ft. **Site 6 of 13 in cluster AM**

Relative: **Lower**
Actual: **133 ft.**

SPILLS:

Name:	MAN HOLE 23515
Address:	2584 CRESTON AVE
City,State,Zip:	BRONX, NY
Spill Number/Closed Date:	1610123 / 2017-03-31
Facility ID:	1610123
Facility Type:	ER
DER Facility ID:	494711
Site ID:	540926
DEC Region:	2
Spill Cause:	Unknown
Spill Class:	D4
SWIS:	0301
Spill Date:	2017-02-07
Investigator:	RWAUSTIN
Referred To:	Not reported
Reported to Dept:	2017-02-07
CID:	Not reported
Water Affected:	Not reported
Spill Source:	Commercial/Industrial
Spill Notifier:	Other
Cleanup Ceased:	Not reported
Cleanup Meets Std:	False
Last Inspection:	Not reported
Recommended Penalty:	False
UST Trust:	False
Remediation Phase:	0
Date Entered In Computer:	2017-02-07
Spill Record Last Update:	2017-03-31
Spiller Name:	CHRIS
Spiller Company:	UNKNOWN
Spiller Address:	2584 CRESTON AVE
Spiller Company:	999
Contact Name:	CHRIS
Latitude:	Not reported
Longitude:	Not reported
DEC Memo:	2/7/17: J.Kann - Called Con Ed who indicated it was a third party spill. It appears to be fuel oil which would be a product used at this location. Spill is contained to vault. Not clear if it drained from street or from another source. Checked for spills and PBS in the area. Neighboring properties had historic surface spills that were cleaned/closed. No PBS for 2584 Coster. Viewed

(Continued) **S120700367**

Google Maps, no obvious vent/fill lines along building. PBS 2-348368 was for 2588-2592 Creston Ave
was for a 5000 AST on soil. PBS 2-291552 was also for 2588 Creston for a non regulated use 5000
gallon AST. At 2564 PBS 2-365300 there is an AST in service. Con Ed is cleaning out vault and doing
analysis on product. 3/31/17 - Austin - Lab results did not confirm that material was petroleum -
Con Ed contained and cleaned up the spill - See document files for further information - Spill
closed - end

Remarks: Clean up is pending

All Materials:

Site ID:	540926
Operable Unit ID:	1289504
Operable Unit:	01
Material ID:	2295242
Material Code:	0001A
Material Name:	#2 fuel oil
Case No.:	Not reported
Material FA:	Petroleum
Quantity:	50.00
Units:	G
Recovered:	Not reported
Resource Affected:	Not reported
Oxygenate:	Not reported

NYC LEAD:

Name:	Not reported
Address:	2584 CRESTON AVENUE
City,State,Zip:	BRONX, NY 10468
Violation ID:	15318296
Building ID:	59241
Registration ID:	200576
Apartment:	4
Story:	1
Class:	Most Serious
Inspection Date:	08/11/2022
Approved Date:	08/12/2022
Original Certify By Date:	09/13/2022
Original Correct By Date:	09/08/2022
New Certify By Date:	Not reported
New Correct By Date:	Not reported
Certified Date:	Not reported
Order Number:	617
NOV ID:	8003946
NOV Description:	27-2056.6 ADM CODE - CORRECT THE LEAD-BASED PAINT HAZARD - PAINT THAT TESTED POSITIVE FOR LEAD CONTENT AND THAT IS PEELING OR ON A DETERIORATED SUBSURFACE - USING WORK PRACTICES SET FORTH IN 28 RCNY 11-06(B)(2) 1st CLOSET FROM WEST AT NORTH WALL DOOR FRAME, 1st CLOSET FROM EAST AT SOUTH WALL DOOR FRAME, NORTH WALL, SOUTH WALL IN THE FOYER LOCATED AT APT 4, 1st STORY, 2nd APARTMENT FROM SOUTH AT WEST
NOV Issued Date:	08/15/2022
Current Status ID:	21
Current Status:	NOT COMPLIED WITH

(Continued) **S120700367**

Current Status Date:	06/23/2023
Name:	Not reported
Address:	2584 CRESTON AVENUE
City,State,Zip:	BRONX, NY 10468
Violation ID:	15866485
Building ID:	59241
Registration ID:	200576
Apartment:	353RDF
Story:	3
Class:	Most Serious
Inspection Date:	03/01/2023
Approved Date:	03/27/2023
Original Certify By Date:	04/26/2023
Original Correct By Date:	04/21/2023
New Certify By Date:	Not reported
New Correct By Date:	Not reported
Certified Date:	Not reported
Order Number:	617
NOV ID:	8401444
NOV Description:	SECTION 27-2056.6 ADM CODE - CORRECT THE LEAD-BASED PAINT HAZARD - PAINT THAT TESTED POSITIVE FOR LEAD CONTENT AND THAT IS PEELING OR ON A DETERIORATED SUBSURFACE - USING WORK PRACTICES SET FORTH IN 28 RCNY 11-06(B)(2) 1st WINDOW FRAME FROM NORTH AT EAST WALL IN THE 1st ROOM FROM EAST AT NORTH LOCATED AT APT 353RDF, 3rd STORY, 1st APARTMENT FROM NORTH AT EAST
NOV Issued Date:	03/28/2023
Current Status ID:	20
Current Status:	DEFECT LETTER ISSUED
Current Status Date:	05/09/2023
Name:	Not reported
Address:	2584 CRESTON AVENUE
City,State,Zip:	BRONX, NY 10468
Violation ID:	15387130
Building ID:	59241
Registration ID:	200576
Apartment:	4
Story:	Not reported
Class:	Most Serious
Inspection Date:	07/27/2022
Approved Date:	09/20/2022
Original Certify By Date:	09/30/2022
Original Correct By Date:	09/25/2022
New Certify By Date:	Not reported
New Correct By Date:	Not reported
Certified Date:	Not reported
Order Number:	618
NOV ID:	8044764
NOV Description:	SECTION 27-2056.7 ADM CODE: CORRECT FAILURE TO PROVIDE TO THE DEPARTMENT WITHIN 45 DAYS OF DEMAND ALL RECORDS REQUIRED TO BE MAINTAINED BY OWNER PURSUANT TO LOCAL LAW 1 OF 2004 RELATED TO LEAD-BASED PAINT NOTICES, INSPECTIONS AND REMEDIATION/ABATEMENT ACTIVITIES.
NOV Issued Date:	09/21/2022
Current Status ID:	2
Current Status:	NOV SENT OUT

(Continued) **S120700367**

Current Status Date:	09/21/2022
Name:	Not reported
Address:	2584 CRESTON AVENUE
City,State,Zip:	BRONX, NY 10468
Violation ID:	12575265
Building ID:	59241
Registration ID:	200576
Apartment:	25
Story:	2
Class:	Most Serious
Inspection Date:	09/10/2018
Approved Date:	09/11/2018
Original Certify By Date:	10/14/2018
Original Correct By Date:	10/09/2018
New Certify By Date:	10/28/2018
New Correct By Date:	10/23/2018
Certified Date:	10/05/2018
Order Number:	617
NOV ID:	6188759
NOV Description:	SECTION 27-2056.6 ADM CODE - CORRECT THE LEAD-BASED PAINT HAZARD - PAINT THAT TESTED POSITIVE FOR LEAD CONTENT AND THAT IS PEELING OR ON A DETERIORATED SUBSURFACE - USING WORK PRACTICES SET FORTH IN 28 RCNY 11-06(B)(2) 2nd WINDOW FRAME FROM WEST AT NORTH WALL IN THE 2nd ROOM FROM EAST LOCATED AT APT 25, 2nd STORY, 1st APARTMENT FROM NORTH AT EAST
NOV Issued Date:	09/11/2018
Current Status ID:	19
Current Status:	VIOLATION CLOSED
Current Status Date:	10/21/2018
Name:	Not reported
Address:	2584 CRESTON AVENUE
City,State,Zip:	BRONX, NY 10468
Violation ID:	12575266
Building ID:	59241
Registration ID:	200576
Apartment:	25
Story:	2
Class:	Most Serious
Inspection Date:	09/10/2018
Approved Date:	09/11/2018
Original Certify By Date:	10/14/2018
Original Correct By Date:	10/09/2018
New Certify By Date:	10/28/2018
New Correct By Date:	10/23/2018
Certified Date:	10/05/2018
Order Number:	617
NOV ID:	6188759
NOV Description:	SECTION 27-2056.6 ADM CODE - CORRECT THE LEAD-BASED PAINT HAZARD - PAINT THAT TESTED POSITIVE FOR LEAD CONTENT AND THAT IS PEELING OR ON A DETERIORATED SUBSURFACE - USING WORK PRACTICES SET FORTH IN 28 RCNY 11-06(B)(2) 1st DOOR FRAME FROM EAST AT SOUTH WALL, 1st WINDOW FRAME FROM NORTH AT EAST WALL IN THE 1st ROOM FROM EAST LOCATED AT APT 25, 2nd STORY, 1st APARTMENT FROM NORTH AT EAST
NOV Issued Date:	09/11/2018
Current Status ID:	19

(Continued) **S120700367**

Current Status:	VIOLATION CLOSED
Current Status Date:	10/21/2018
Name:	Not reported
Address:	2584 CRESTON AVENUE
City,State,Zip:	BRONX, NY 10468
Violation ID:	12578844
Building ID:	59241
Registration ID:	200576
Apartment:	25
Story:	2
Class:	Most Serious
Inspection Date:	09/10/2018
Approved Date:	09/12/2018
Original Certify By Date:	10/16/2018
Original Correct By Date:	10/11/2018
New Certify By Date:	10/30/2018
New Correct By Date:	10/25/2018
Certified Date:	10/05/2018
Order Number:	617
NOV ID:	6190563
NOV Description:	SECTION 27-2056.6 ADM CODE - CORRECT THE LEAD-BASED PAINT HAZARD - PAINT THAT TESTED POSITIVE FOR LEAD CONTENT AND THAT IS PEELING OR ON A DETERIORATED SUBSURFACE - USING WORK PRACTICES SET FORTH IN 28 RCNY 11-06(B)(2) SOUTH WALL, EAST WALL, WEST WALL, 1st WINDOW FRAME FROM WEST AT NORTH WALL IN THE KITCHEN LOCATED AT APT 25, 2nd STORY, 1st APARTMENT FROM NORTH AT EAST
NOV Issued Date:	09/13/2018
Current Status ID:	19
Current Status:	VIOLATION CLOSED
Current Status Date:	10/21/2018
Name:	Not reported
Address:	2584 CRESTON AVENUE
City,State,Zip:	BRONX, NY 10468
Violation ID:	12578845
Building ID:	59241
Registration ID:	200576
Apartment:	25
Story:	2
Class:	Most Serious
Inspection Date:	09/10/2018
Approved Date:	09/12/2018
Original Certify By Date:	10/16/2018
Original Correct By Date:	10/11/2018
New Certify By Date:	10/30/2018
New Correct By Date:	10/25/2018
Certified Date:	10/05/2018
Order Number:	617
NOV ID:	6190563
NOV Description:	SECTION 27-2056.6 ADM CODE - CORRECT THE LEAD-BASED PAINT HAZARD - PAINT THAT TESTED POSITIVE FOR LEAD CONTENT AND THAT IS PEELING OR ON A DETERIORATED SUBSURFACE - USING WORK PRACTICES SET FORTH IN 28 RCNY 11-06(B)(2) 2nd WINDOW FRAME FROM WEST AT NORTH WALL IN THE 4th ROOM FROM EAST LOCATED AT APT 25, 2nd STORY, 1st APARTMENT FROM NORTH AT EAST
NOV Issued Date:	09/13/2018

(Continued) **S120700367**

Current Status ID:	19
Current Status:	VIOLATION CLOSED
Current Status Date:	10/21/2018
Name:	Not reported
Address:	2584 CRESTON AVENUE
City,State,Zip:	BRONX, NY 10468
Violation ID:	14543536
Building ID:	59241
Registration ID:	200576
Apartment:	23
Story:	2
Class:	Most Serious
Inspection Date:	09/02/2021
Approved Date:	09/06/2021
Original Certify By Date:	10/06/2021
Original Correct By Date:	10/01/2021
New Certify By Date:	Not reported
New Correct By Date:	Not reported
Certified Date:	Not reported
Order Number:	617
NOV ID:	7464777
NOV Description:	27-2056.6 ADM CODE - CORRECT THE LEAD-BASED PAINT HAZARD - PAINT THAT TESTED POSITIVE FOR LEAD CONTENT AND THAT IS PEELING OR ON A DETERIORATED SUBSURFACE - USING WORK PRACTICES SET FORTH IN 28 RCNY 11-06(B)(2) 1st WINDOW FRAME FROM EAST AT SOUTH WALL IN THE 1st ROOM FROM NORTH LOCATED AT APT 23, 2nd STORY, 1st APARTMENT FROM EAST AT SOUTH
NOV Issued Date:	09/07/2021
Current Status ID:	20
Current Status:	DEFECT LETTER ISSUED
Current Status Date:	06/23/2023
Name:	Not reported
Address:	2584 CRESTON AVENUE
City,State,Zip:	BRONX, NY 10468
Violation ID:	14543538
Building ID:	59241
Registration ID:	200576
Apartment:	23
Story:	2
Class:	Most Serious
Inspection Date:	09/02/2021
Approved Date:	09/06/2021
Original Certify By Date:	10/06/2021
Original Correct By Date:	10/01/2021
New Certify By Date:	Not reported
New Correct By Date:	Not reported
Certified Date:	Not reported
Order Number:	617
NOV ID:	7464777
NOV Description:	27-2056.6 ADM CODE - CORRECT THE LEAD-BASED PAINT HAZARD - PAINT THAT TESTED POSITIVE FOR LEAD CONTENT AND THAT IS PEELING OR ON A DETERIORATED SUBSURFACE - USING WORK PRACTICES SET FORTH IN 28 RCNY 11-06(B)(2) 1st CLOSET FROM NORTH AT EAST WALL DOOR FRAME, 2nd CLOSET FROM NORTH AT EAST WALL DOOR FRAME IN THE FOYER LOCATED AT APT 23, 2nd STORY, 1st APARTMENT FROM EAST AT SOUTH

(Continued) **S120700367**

NOV Issued Date: 09/07/2021
Current Status ID: 20
Current Status: DEFECT LETTER ISSUED
Current Status Date: 06/23/2023

Name: Not reported
Address: 2584 CRESTON AVENUE
City,State,Zip: BRONX, NY 10468
Violation ID: 14543539
Building ID: 59241
Registration ID: 200576
Apartment: 23
Story: 2
Class: Most Serious
Inspection Date: 09/02/2021
Approved Date: 09/06/2021
Original Certify By Date: 10/06/2021
Original Correct By Date: 10/01/2021
New Certify By Date: Not reported
New Correct By Date: Not reported
Certified Date: Not reported
Order Number: 617
NOV ID: 7464777
NOV Description: 27-2056.6 ADM CODE - CORRECT THE LEAD-BASED PAINT HAZARD - PAINT THAT TESTED POSITIVE FOR LEAD CONTENT AND THAT IS PEELING OR ON A DETERIORATED SUBSURFACE - USING WORK PRACTICES SET FORTH IN 28 RCNY 11-06(B)(2) 1st DOOR FRAME FROM NORTH AT EAST WALL IN THE KITCHEN LOCATED AT APT 23, 2nd STORY, 1st APARTMENT FROM EAST AT SOUTH
NOV Issued Date: 09/07/2021
Current Status ID: 20
Current Status: DEFECT LETTER ISSUED
Current Status Date: 06/23/2023

Name: Not reported
Address: 2584 CRESTON AVENUE
City,State,Zip: BRONX, NY 10468
Violation ID: 14543540
Building ID: 59241
Registration ID: 200576
Apartment: 23
Story: 2
Class: Most Serious
Inspection Date: 09/02/2021
Approved Date: 09/06/2021
Original Certify By Date: 10/06/2021
Original Correct By Date: 10/01/2021
New Certify By Date: Not reported
New Correct By Date: Not reported
Certified Date: Not reported
Order Number: 617
NOV ID: 7464777
NOV Description: 27-2056.6 ADM CODE - CORRECT THE LEAD-BASED PAINT HAZARD - PAINT THAT TESTED POSITIVE FOR LEAD CONTENT AND THAT IS PEELING OR ON A DETERIORATED SUBSURFACE - USING WORK PRACTICES SET FORTH IN 28 RCNY 11-06(B)(2) 1st DOOR FRAME FROM NORTH AT EAST WALL IN THE 2nd PRIVATE HALLWAY FROM NORTH LOCATED AT APT 23, 2nd STORY, 1st APARTMENT FROM EAST AT SOUTH

(Continued) **S120700367**

NOV Issued Date: 09/07/2021
Current Status ID: 20
Current Status: DEFECT LETTER ISSUED
Current Status Date: 06/23/2023

Name: Not reported
Address: 2584 CRESTON AVENUE
City,State,Zip: BRONX, NY 10468
Violation ID: 14543541
Building ID: 59241
Registration ID: 200576
Apartment: 23
Story: 2
Class: Most Serious
Inspection Date: 09/02/2021
Approved Date: 09/06/2021
Original Certify By Date: 10/06/2021
Original Correct By Date: 10/01/2021
New Certify By Date: Not reported
New Correct By Date: Not reported
Certified Date: Not reported
Order Number: 617
NOV ID: 7464777
NOV Description: 27-2056.6 ADM CODE - CORRECT THE LEAD-BASED PAINT HAZARD - PAINT THAT TESTED POSITIVE FOR LEAD CONTENT AND THAT IS PEELING OR ON A DETERIORATED SUBSURFACE - USING WORK PRACTICES SET FORTH IN 28 RCNY 11-06(B)(2) 1st WINDOW FRAME FROM EAST AT SOUTH WALL IN THE 4th ROOM FROM NORTH AT WEST LOCATED AT APT 23, 2nd STORY, 1st APARTMENT FROM EAST AT SOUTH
NOV Issued Date: 09/07/2021
Current Status ID: 20
Current Status: DEFECT LETTER ISSUED
Current Status Date: 06/23/2023

Name: Not reported
Address: 2584 CRESTON AVENUE
City,State,Zip: BRONX, NY 10468
Violation ID: 14543542
Building ID: 59241
Registration ID: 200576
Apartment: 23
Story: 2
Class: Most Serious
Inspection Date: 09/02/2021
Approved Date: 09/06/2021
Original Certify By Date: 10/06/2021
Original Correct By Date: 10/01/2021
New Certify By Date: Not reported
New Correct By Date: Not reported
Certified Date: Not reported
Order Number: 617
NOV ID: 7464777
NOV Description: 27-2056.6 ADM CODE - CORRECT THE LEAD-BASED PAINT HAZARD - PAINT THAT TESTED POSITIVE FOR LEAD CONTENT AND THAT IS PEELING OR ON A DETERIORATED SUBSURFACE - USING WORK PRACTICES SET FORTH IN 28 RCNY 11-06(B)(2) 1st WINDOW FRAME FROM EAST AT SOUTH WALL, 2nd WINDOW FRAME FROM EAST AT SOUTH WALL IN THE 4th ROOM FROM NORTH AT EAST LOCATED AT

(Continued) **S120700367**

	APT 23, 2nd STORY, 1st APARTMENT FROM EAST AT SOUTH
NOV Issued Date:	09/07/2021
Current Status ID:	20
Current Status:	DEFECT LETTER ISSUED
Current Status Date:	06/23/2023
Name:	Not reported
Address:	2584 CRESTON AVENUE
City,State,Zip:	BRONX, NY 10468
Violation ID:	15318291
Building ID:	59241
Registration ID:	200576
Apartment:	4
Story:	1
Class:	Most Serious
Inspection Date:	08/11/2022
Approved Date:	08/12/2022
Original Certify By Date:	09/13/2022
Original Correct By Date:	09/08/2022
New Certify By Date:	Not reported
New Correct By Date:	Not reported
Certified Date:	Not reported
Order Number:	617
NOV ID:	8003946
NOV Description:	27-2056.6 ADM CODE - CORRECT THE LEAD-BASED PAINT HAZARD - PAINT THAT TESTED POSITIVE FOR LEAD CONTENT AND THAT IS PEELING OR ON A DETERIORATED SUBSURFACE - USING WORK PRACTICES SET FORTH IN 28 RCNY 11-06(B)(2) 1st DOOR FRAME FROM NORTH AT EAST WALL, 1st WINDOW FRAME FROM WEST AT NORTH WALL IN THE 3rd ROOM FROM EAST AT NORTH LOCATED AT APT 4, 1st STORY, 2nd APARTMENT FROM SOUTH AT WEST
NOV Issued Date:	08/15/2022
Current Status ID:	20
Current Status:	DEFECT LETTER ISSUED
Current Status Date:	06/23/2023
Name:	Not reported
Address:	2584 CRESTON AVENUE
City,State,Zip:	BRONX, NY 10468
Violation ID:	16516683
Building ID:	59241
Registration ID:	200576
Apartment:	3
Story:	1
Class:	Most Serious
Inspection Date:	12/08/2023
Approved Date:	12/08/2023
Original Certify By Date:	01/09/2024
Original Correct By Date:	01/04/2024
New Certify By Date:	Not reported
New Correct By Date:	Not reported
Certified Date:	Not reported
Order Number:	617
NOV ID:	8840701
NOV Description:	27-2056.6 ADM CODE - CORRECT THE LEAD-BASED PAINT HAZARD - PAINT THAT TESTED POSITIVE FOR LEAD CONTENT AND THAT IS PEELING OR ON A DETERIORATED SUBSURFACE - USING WORK PRACTICES SET FORTH IN 28 RCNY 11-06(B)(2) 1st DOOR FRAME FROM NORTH AT EAST WALL IN THE KITCHEN

(Continued) **S120700367**

LOCATED AT APT 3, 1st STORY, 1st APARTMENT FROM EAST AT SOUTH
NOV Issued Date: 12/11/2023
Current Status ID: 19
Current Status: VIOLATION CLOSED
Current Status Date: 01/31/2024

Name: Not reported
Address: 2584 CRESTON AVENUE
City,State,Zip: BRONX, NY 10468
Violation ID: 16516685
Building ID: 59241
Registration ID: 200576
Apartment: 3
Story: 1
Class: Most Serious
Inspection Date: 12/08/2023
Approved Date: 12/08/2023
Original Certify By Date: 01/09/2024
Original Correct By Date: 01/04/2024
New Certify By Date: Not reported
New Correct By Date: Not reported
Certified Date: Not reported
Order Number: 617
NOV ID: 8840701
NOV Description: 27-2056.6 ADM CODE - CORRECT THE LEAD-BASED PAINT HAZARD - PAINT THAT TESTED POSITIVE FOR LEAD CONTENT AND THAT IS PEELING OR ON A DETERIORATED SUBSURFACE - USING WORK PRACTICES SET FORTH IN 28 RCNY 11-06(B)(2) 1st DOOR FRAME FROM WEST AT NORTH WALL IN THE 3rd ROOM FROM NORTH AT WEST LOCATED AT APT 3, 1st STORY, 1st APARTMENT FROM EAST AT SOUTH
NOV Issued Date: 12/11/2023
Current Status ID: 19
Current Status: VIOLATION CLOSED
Current Status Date: 01/31/2024

Name: Not reported
Address: 2584 CRESTON AVENUE
City,State,Zip: BRONX, NY 10468
Violation ID: 16516686
Building ID: 59241
Registration ID: 200576
Apartment: 3
Story: 1
Class: Most Serious
Inspection Date: 12/08/2023
Approved Date: 12/08/2023
Original Certify By Date: 01/09/2024
Original Correct By Date: 01/04/2024
New Certify By Date: Not reported
New Correct By Date: Not reported
Certified Date: Not reported
Order Number: 617
NOV ID: 8840701
NOV Description: 27-2056.6 ADM CODE - CORRECT THE LEAD-BASED PAINT HAZARD - PAINT THAT TESTED POSITIVE FOR LEAD CONTENT AND THAT IS PEELING OR ON A DETERIORATED SUBSURFACE - USING WORK PRACTICES SET FORTH IN 28 RCNY 11-06(B)(2) 1st WINDOW FRAME FROM EAST AT SOUTH WALL, 2nd WINDOW FRAME

(Continued) **S120700367**

FROM EAST AT SOUTH WALL IN THE 3rd ROOM FROM NORTH AT EAST LOCATED AT APT 3, 1st STORY, 1st APARTMENT FROM EAST AT SOUTH
NOV Issued Date: 12/11/2023
Current Status ID: 19
Current Status: VIOLATION CLOSED
Current Status Date: 01/31/2024

Name: Not reported
Address: 2584 CRESTON AVENUE
City,State,Zip: BRONX, NY 10468
Violation ID: 15405940
Building ID: 59241
Registration ID: 200576
Apartment: 3
Story: 1
Class: Most Serious
Inspection Date: 09/28/2022
Approved Date: 09/29/2022
Original Certify By Date: 10/29/2022
Original Correct By Date: 10/24/2022
New Certify By Date: Not reported
New Correct By Date: Not reported
Certified Date: Not reported
Order Number: 617
NOV ID: 8055776
NOV Description: 27-2056.6 ADM CODE - CORRECT THE LEAD-BASED PAINT HAZARD - PAINT THAT TESTED POSITIVE FOR LEAD CONTENT AND THAT IS PEELING OR ON A DETERIORATED SUBSURFACE - USING WORK PRACTICES SET FORTH IN 28 RCNY 11-06(B)(2) 1st DOOR FRAME FROM NORTH AT EAST WALL, 1st WINDOW FRAME FROM SOUTH AT WEST WALL IN THE 3rd ROOM FROM EAST AT NORTH LOCATED AT APT 3, 1st STORY, 1st APARTMENT FROM SOUTH AT WEST
NOV Issued Date: 09/30/2022
Current Status ID: 19
Current Status: VIOLATION CLOSED
Current Status Date: 03/12/2024

Name: Not reported
Address: 2584 CRESTON AVENUE
City,State,Zip: BRONX, NY 10468
Violation ID: 15405942
Building ID: 59241
Registration ID: 200576
Apartment: 3
Story: 1
Class: Most Serious
Inspection Date: 09/28/2022
Approved Date: 09/29/2022
Original Certify By Date: 10/29/2022
Original Correct By Date: 10/24/2022
New Certify By Date: Not reported
New Correct By Date: Not reported
Certified Date: Not reported
Order Number: 617
NOV ID: 8055776
NOV Description: 27-2056.6 ADM CODE - CORRECT THE LEAD-BASED PAINT HAZARD - PAINT THAT TESTED POSITIVE FOR LEAD CONTENT AND THAT IS PEELING OR ON A DETERIORATED SUBSURFACE - USING WORK PRACTICES SET FORTH IN 28 RCNY

(Continued) **S120700367**

11-06(B)(2) 1st DOOR FRAME FROM EAST AT SOUTH WALL IN THE KITCHEN LOCATED AT APT 3, 1st STORY, 1st APARTMENT FROM SOUTH AT WEST
NOV Issued Date: 09/30/2022
Current Status ID: 19
Current Status: VIOLATION CLOSED
Current Status Date: 03/12/2024

Name: Not reported
Address: 2584 CRESTON AVENUE
City,State,Zip: BRONX, NY 10468
Violation ID: 15405943
Building ID: 59241
Registration ID: 200576
Apartment: 3
Story: 1
Class: Most Serious
Inspection Date: 09/28/2022
Approved Date: 09/29/2022
Original Certify By Date: 10/29/2022
Original Correct By Date: 10/24/2022
New Certify By Date: Not reported
New Correct By Date: Not reported
Certified Date: Not reported
Order Number: 617
NOV ID: 8055776
NOV Description: 27-2056.6 ADM CODE - CORRECT THE LEAD-BASED PAINT HAZARD - PAINT THAT TESTED POSITIVE FOR LEAD CONTENT AND THAT IS PEELING OR ON A DETERIORATED SUBSURFACE - USING WORK PRACTICES SET FORTH IN 28 RCNY 11-06(B)(2) 1st WINDOW FRAME FROM SOUTH AT WEST WALL, 2nd WINDOW FRAME FROM SOUTH AT WEST WALL IN THE 3rd ROOM FROM EAST AT SOUTH LOCATED AT APT 3, 1st STORY, 1st APARTMENT FROM SOUTH AT WEST
NOV Issued Date: 09/30/2022
Current Status ID: 19
Current Status: VIOLATION CLOSED
Current Status Date: 03/12/2024

Name: Not reported
Address: 2584 CRESTON AVENUE
City,State,Zip: BRONX, NY 10468
Violation ID: 13526530
Building ID: 59241
Registration ID: 200576
Apartment: 32
Story: 3
Class: Most Serious
Inspection Date: 12/31/2019
Approved Date: 01/02/2020
Original Certify By Date: 02/05/2020
Original Correct By Date: 01/31/2020
New Certify By Date: 02/19/2020
New Correct By Date: 02/14/2020
Certified Date: 01/30/2020
Order Number: 617
NOV ID: 6780667
NOV Description: SECTION 27-2056.6 ADM CODE - CORRECT THE LEAD-BASED PAINT HAZARD - PAINT THAT TESTED POSITIVE FOR LEAD CONTENT AND THAT IS PEELING OR ON A DETERIORATED SUBSURFACE - USING WORK PRACTICES SET FORTH IN 28 RCNY

(Continued) **S120700367**

11-06(B)(2) 1st RISER FROM SOUTH AT WEST WALL, 1st WINDOW FRAME FROM SOUTH AT WEST WALL, 2nd WINDOW FRAME FROM SOUTH AT WEST WALL IN THE 1st ROOM FROM NORTH AT WEST LOCATED AT APT 32, 3rd STORY, 1st APARTMENT FROM SOUTH AT WEST

NOV Issued Date: 01/03/2020
Current Status ID: 19
Current Status: VIOLATION CLOSED
Current Status Date: 02/11/2020

Name: Not reported
Address: 2584 CRESTON AVENUE
City,State,Zip: BRONX, NY 10468
Violation ID: 13526531
Building ID: 59241
Registration ID: 200576
Apartment: 32
Story: 3
Class: Most Serious
Inspection Date: 12/31/2019
Approved Date: 01/02/2020
Original Certify By Date: 02/05/2020
Original Correct By Date: 01/31/2020
New Certify By Date: 02/19/2020
New Correct By Date: 02/14/2020
Certified Date: 01/30/2020
Order Number: 617
NOV ID: 6780667
NOV Description: SECTION 27-2056.6 ADM CODE - CORRECT THE LEAD-BASED PAINT HAZARD - PAINT THAT TESTED POSITIVE FOR LEAD CONTENT AND THAT IS PEELING OR ON A DETERIORATED SUBSURFACE - USING WORK PRACTICES SET FORTH IN 28 RCNY 11-06(B)(2) BASEBOARD AT SOUTH WALL, BASEBOARD AT WEST WALL, 1st CLOSET FROM NORTH AT EAST WALL DOOR FRAME IN THE 3rd ROOM FROM NORTH AT WEST LOCATED AT APT 32, 3rd STORY, 1st APARTMENT FROM SOUTH AT WEST
NOV Issued Date: 01/03/2020
Current Status ID: 19
Current Status: VIOLATION CLOSED
Current Status Date: 02/11/2020

Name: Not reported
Address: 2584 CRESTON AVENUE
City,State,Zip: BRONX, NY 10468
Violation ID: 13526532
Building ID: 59241
Registration ID: 200576
Apartment: 32
Story: 3
Class: Most Serious
Inspection Date: 12/31/2019
Approved Date: 01/02/2020
Original Certify By Date: 02/05/2020
Original Correct By Date: 01/31/2020
New Certify By Date: 02/19/2020
New Correct By Date: 02/14/2020
Certified Date: 01/30/2020
Order Number: 617
NOV ID: 6780667
NOV Description: SECTION 27-2056.6 ADM CODE - CORRECT THE LEAD-BASED PAINT HAZARD -

(Continued) **S120700367**

PAINT THAT TESTED POSITIVE FOR LEAD CONTENT AND THAT IS PEELING OR ON A DETERIORATED SUBSURFACE - USING WORK PRACTICES SET FORTH IN 28 RCNY 11-06(B)(2) 1st CLOSET FROM SOUTH AT WEST WALL DOOR FRAME, 1st WINDOW FRAME FROM EAST AT SOUTH WALL IN THE 3rd ROOM FROM NORTH AT EAST LOCATED AT APT 32, 3rd STORY, 1st APARTMENT FROM SOUTH AT WEST

NOV Issued Date: 01/03/2020
Current Status ID: 19
Current Status: VIOLATION CLOSED
Current Status Date: 02/11/2020

Name: Not reported
Address: 2584 CRESTON AVENUE
City,State,Zip: BRONX, NY 10468
Violation ID: 13526533
Building ID: 59241
Registration ID: 200576
Apartment: 32
Story: 3
Class: Most Serious
Inspection Date: 12/31/2019
Approved Date: 01/02/2020
Original Certify By Date: 02/05/2020
Original Correct By Date: 01/31/2020
New Certify By Date: 02/19/2020
New Correct By Date: 02/14/2020
Certified Date: 01/30/2020
Order Number: 617
NOV ID: 6780667
NOV Description: SECTION 27-2056.6 ADM CODE - CORRECT THE LEAD-BASED PAINT HAZARD - PAINT THAT TESTED POSITIVE FOR LEAD CONTENT AND THAT IS PEELING OR ON A DETERIORATED SUBSURFACE - USING WORK PRACTICES SET FORTH IN 28 RCNY 11-06(B)(2) BASEBOARD AT NORTH WALL, BASEBOARD AT WEST WALL, 1st CLOSET FROM NORTH AT EAST WALL DOOR FRAME, 2nd CLOSET FROM NORTH AT EAST WALL DOOR FRAME, 1st DOOR FRAME FROM NORTH AT EAST WALL, 1st WINDOW FRAME FROM SOUTH AT WEST WALL IN THE 2nd ROOM FROM NORTH AT WEST LOCATED AT APT 32, 3rd STORY, 1st APARTMENT FROM SOUTH AT WEST
NOV Issued Date: 01/03/2020
Current Status ID: 19
Current Status: VIOLATION CLOSED
Current Status Date: 02/11/2020

Name: Not reported
Address: 2584 CRESTON AVENUE
City,State,Zip: BRONX, NY 10468
Violation ID: 16284138
Building ID: 59241
Registration ID: 200576
Apartment: 25
Story: 2
Class: Most Serious
Inspection Date: 10/02/2023
Approved Date: 10/03/2023
Original Certify By Date: 11/02/2023
Original Correct By Date: 10/28/2023
New Certify By Date: Not reported
New Correct By Date: Not reported
Certified Date: Not reported

(Continued) **S120700367**

Order Number:	617
NOV ID:	8667454
NOV Description:	27-2056.6 ADM CODE - CORRECT THE LEAD-BASED PAINT HAZARD - PAINT THAT TESTED POSITIVE FOR LEAD CONTENT AND THAT IS PEELING OR ON A DETERIORATED SUBSURFACE - USING WORK PRACTICES SET FORTH IN 28 RCNY 11-06(B)(2) 1st DOOR FRAME FROM EAST AT SOUTH WALL IN THE KITCHEN LOCATED AT APT 25, 2nd STORY, 1st APARTMENT FROM NORTH AT EAST
NOV Issued Date:	10/04/2023
Current Status ID:	20
Current Status:	DEFECT LETTER ISSUED
Current Status Date:	11/09/2023
Name:	Not reported
Address:	2584 CRESTON AVENUE
City,State,Zip:	BRONX, NY 10468
Violation ID:	16284136
Building ID:	59241
Registration ID:	200576
Apartment:	25
Story:	2
Class:	Most Serious
Inspection Date:	10/02/2023
Approved Date:	10/03/2023
Original Certify By Date:	11/02/2023
Original Correct By Date:	10/28/2023
New Certify By Date:	Not reported
New Correct By Date:	Not reported
Certified Date:	Not reported
Order Number:	617
NOV ID:	8667454
NOV Description:	27-2056.6 ADM CODE - CORRECT THE LEAD-BASED PAINT HAZARD - PAINT THAT TESTED POSITIVE FOR LEAD CONTENT AND THAT IS PEELING OR ON A DETERIORATED SUBSURFACE - USING WORK PRACTICES SET FORTH IN 28 RCNY 11-06(B)(2) 1st DOOR FRAME FROM EAST AT SOUTH WALL IN THE 4th ROOM FROM EAST LOCATED AT APT 25, 2nd STORY, 1st APARTMENT FROM NORTH AT EAST
NOV Issued Date:	10/04/2023
Current Status ID:	20
Current Status:	DEFECT LETTER ISSUED
Current Status Date:	11/09/2023
Name:	Not reported
Address:	2584 CRESTON AVENUE
City,State,Zip:	BRONX, NY 10468
Violation ID:	15866487
Building ID:	59241
Registration ID:	200576
Apartment:	353RDF
Story:	3
Class:	Most Serious
Inspection Date:	03/01/2023
Approved Date:	03/27/2023
Original Certify By Date:	04/26/2023
Original Correct By Date:	04/21/2023
New Certify By Date:	Not reported
New Correct By Date:	Not reported
Certified Date:	Not reported

(Continued) **S120700367**

Order Number:	617
NOV ID:	8401444
NOV Description:	SECTION 27-2056.6 ADM CODE - CORRECT THE LEAD-BASED PAINT HAZARD - PAINT THAT TESTED POSITIVE FOR LEAD CONTENT AND THAT IS PEELING OR ON A DETERIORATED SUBSURFACE - USING WORK PRACTICES SET FORTH IN 28 RCNY 11-06(B)(2) 2nd WINDOW FRAME FROM WEST AT NORTH WALL IN THE 2nd ROOM FROM EAST LOCATED AT APT 353RDF, 3rd STORY, 1st APARTMENT FROM NORTH AT EAST
NOV Issued Date:	03/28/2023
Current Status ID:	7
Current Status:	CERTIFICATION POSTPONMENT DENIED
Current Status Date:	04/19/2023
Name:	Not reported
Address:	2584 CRESTON AVENUE
City,State,Zip:	BRONX, NY 10468
Violation ID:	15866489
Building ID:	59241
Registration ID:	200576
Apartment:	353RDF
Story:	3
Class:	Most Serious
Inspection Date:	03/01/2023
Approved Date:	03/27/2023
Original Certify By Date:	04/26/2023
Original Correct By Date:	04/21/2023
New Certify By Date:	Not reported
New Correct By Date:	Not reported
Certified Date:	Not reported
Order Number:	617
NOV ID:	8401444
NOV Description:	SECTION 27-2056.6 ADM CODE - CORRECT THE LEAD-BASED PAINT HAZARD - PAINT THAT TESTED POSITIVE FOR LEAD CONTENT AND THAT IS PEELING OR ON A DETERIORATED SUBSURFACE - USING WORK PRACTICES SET FORTH IN 28 RCNY 11-06(B)(2) 1st WINDOW FRAME FROM WEST AT NORTH WALL IN THE 4th ROOM FROM EAST LOCATED AT APT 353RDF, 3rd STORY, 1st APARTMENT FROM NORTH AT EAST
NOV Issued Date:	03/28/2023
Current Status ID:	7
Current Status:	CERTIFICATION POSTPONMENT DENIED
Current Status Date:	04/19/2023
Name:	Not reported
Address:	2584 CRESTON AVENUE
City,State,Zip:	BRONX, NY 10468
Violation ID:	15866488
Building ID:	59241
Registration ID:	200576
Apartment:	353RDF
Story:	3
Class:	Most Serious
Inspection Date:	03/01/2023
Approved Date:	03/27/2023
Original Certify By Date:	04/26/2023
Original Correct By Date:	04/21/2023
New Certify By Date:	Not reported
New Correct By Date:	Not reported

(Continued) **S120700367**

Certified Date:	Not reported
Order Number:	617
NOV ID:	8401444
NOV Description:	SECTION 27-2056.6 ADM CODE - CORRECT THE LEAD-BASED PAINT HAZARD - PAINT THAT TESTED POSITIVE FOR LEAD CONTENT AND THAT IS PEELING OR ON A DETERIORATED SUBSURFACE - USING WORK PRACTICES SET FORTH IN 28 RCNY 11-06(B)(2) WEST WALL, 1st WINDOW FRAME FROM WEST AT NORTH WALL IN THE KITCHEN LOCATED AT APT 353RDF, 3rd STORY, 1st APARTMENT FROM NORTH AT EAST
NOV Issued Date:	03/28/2023
Current Status ID:	20
Current Status:	DEFECT LETTER ISSUED
Current Status Date:	05/09/2023
Name:	Not reported
Address:	2584 CRESTON AVENUE
City,State,Zip:	BRONX, NY 10468
Violation ID:	15318292
Building ID:	59241
Registration ID:	200576
Apartment:	4
Story:	1
Class:	Most Serious
Inspection Date:	08/11/2022
Approved Date:	08/12/2022
Original Certify By Date:	09/13/2022
Original Correct By Date:	09/08/2022
New Certify By Date:	Not reported
New Correct By Date:	Not reported
Certified Date:	Not reported
Order Number:	617
NOV ID:	8003946
NOV Description:	27-2056.6 ADM CODE - CORRECT THE LEAD-BASED PAINT HAZARD - PAINT THAT TESTED POSITIVE FOR LEAD CONTENT AND THAT IS PEELING OR ON A DETERIORATED SUBSURFACE - USING WORK PRACTICES SET FORTH IN 28 RCNY 11-06(B)(2) 1st DOOR FRAME FROM NORTH AT EAST WALL IN THE 3rd ROOM FROM EAST AT SOUTH LOCATED AT APT 4, 1st STORY, 2nd APARTMENT FROM SOUTH AT WEST
NOV Issued Date:	08/15/2022
Current Status ID:	21
Current Status:	NOT COMPLIED WITH
Current Status Date:	06/23/2023
Name:	Not reported
Address:	2584 CRESTON AVENUE
City,State,Zip:	BRONX, NY 10468
Violation ID:	15318293
Building ID:	59241
Registration ID:	200576
Apartment:	4
Story:	1
Class:	Most Serious
Inspection Date:	08/11/2022
Approved Date:	08/12/2022
Original Certify By Date:	09/13/2022
Original Correct By Date:	09/08/2022
New Certify By Date:	Not reported

(Continued) **S120700367**

New Correct By Date:	Not reported
Certified Date:	Not reported
Order Number:	617
NOV ID:	8003946
NOV Description:	27-2056.6 ADM CODE - CORRECT THE LEAD-BASED PAINT HAZARD - PAINT THAT TESTED POSITIVE FOR LEAD CONTENT AND THAT IS PEELING OR ON A DETERIORATED SUBSURFACE - USING WORK PRACTICES SET FORTH IN 28 RCNY 11-06(B)(2) 1st DOOR FRAME FROM EAST AT SOUTH WALL, NORTH WALL, SOUTH WALL, EAST WALL, WEST WALL, 1st WINDOW FRAME FROM SOUTH AT WEST WALL IN THE 2nd ROOM FROM EAST AT CENTER LOCATED AT APT 4, 1st STORY, 2nd APARTMENT FROM SOUTH AT WEST
NOV Issued Date:	08/15/2022
Current Status ID:	21
Current Status:	NOT COMPLIED WITH
Current Status Date:	06/23/2023
Name:	Not reported
Address:	2584 CRESTON AVENUE
City,State,Zip:	BRONX, NY 10468
Violation ID:	15318294
Building ID:	59241
Registration ID:	200576
Apartment:	4
Story:	1
Class:	Most Serious
Inspection Date:	08/11/2022
Approved Date:	08/12/2022
Original Certify By Date:	09/13/2022
Original Correct By Date:	09/08/2022
New Certify By Date:	Not reported
New Correct By Date:	Not reported
Certified Date:	Not reported
Order Number:	617
NOV ID:	8003946
NOV Description:	27-2056.6 ADM CODE - CORRECT THE LEAD-BASED PAINT HAZARD - PAINT THAT TESTED POSITIVE FOR LEAD CONTENT AND THAT IS PEELING OR ON A DETERIORATED SUBSURFACE - USING WORK PRACTICES SET FORTH IN 28 RCNY 11-06(B)(2) 1st CLOSET FROM NORTH AT EAST WALL DOOR FRAME, 2nd CLOSET FROM NORTH AT EAST WALL DOOR FRAME IN THE 2nd PRIVATE HALLWAY FROM EAST LOCATED AT APT 4, 1st STORY, 2nd APARTMENT FROM SOUTH AT WEST
NOV Issued Date:	08/15/2022
Current Status ID:	21
Current Status:	NOT COMPLIED WITH
Current Status Date:	06/23/2023
Name:	Not reported
Address:	2584 CRESTON AVENUE
City,State,Zip:	BRONX, NY 10468
Violation ID:	15318295
Building ID:	59241
Registration ID:	200576
Apartment:	4
Story:	1
Class:	Most Serious
Inspection Date:	08/11/2022
Approved Date:	08/12/2022
Original Certify By Date:	09/13/2022

(Continued) **S120700367**

Original Correct By Date:	09/08/2022
New Certify By Date:	Not reported
New Correct By Date:	Not reported
Certified Date:	Not reported
Order Number:	617
NOV ID:	8003946
NOV Description:	27-2056.6 ADM CODE - CORRECT THE LEAD-BASED PAINT HAZARD - PAINT THAT TESTED POSITIVE FOR LEAD CONTENT AND THAT IS PEELING OR ON A DETERIORATED SUBSURFACE - USING WORK PRACTICES SET FORTH IN 28 RCNY 11-06(B)(2) NORTH WALL, 1st WINDOW FRAME FROM SOUTH AT WEST WALL IN THE KITCHEN LOCATED AT APT 4, 1st STORY, 2nd APARTMENT FROM SOUTH AT WEST
NOV Issued Date:	08/15/2022
Current Status ID:	21
Current Status:	NOT COMPLIED WITH
Current Status Date:	06/23/2023

NYC LAND USE:

Name:	Not reported
Address:	2584 CRESTON AVENUE
City,State,Zip:	BRONX, NY 10468
Latitude:	40.8647080
Longitude:	-73.8964771
Type Of Ownership Code:	Not reported
Owner Name:	GC 192 LLC
Borough:	BX
Tax Block:	3168
Tax Lot:	1
Community District:	207
Census Tract 2020:	2040100
Census Block 2020:	20401001000
Census Tract 2010:	401
Census Block 2010:	1000
School District:	10
City Council District:	14
Fire Company:	E079
Police Precinct:	52
Health Center District:	21
Health Area:	900
Sanitation District Boro:	2
Sanitation District Number:	07
Sanitation Subsection:	1A
Zoning District 1:	R8: Residential Districts
Zoning District 2:	Not reported
Zoning District 3:	Not reported
Zoning District 4:	Not reported
Commercial Overlay 1:	Not reported
Commercial Overlay 2:	Not reported
Special Purpose District 1:	Not reported
Special Purpose District 2:	Not reported
Special Purpose District 3:	Not reported
Limited Height District:	Not reported
Spill Boundary Indicator:	N
Building Class:	C1: WALK UP APARTMENTS - Over Six Families Without Stores
Land Use Category:	Multi-Family Walk-Up Buildings
Number Of Easements:	0
Lot Area:	6599

(Continued) **S120700367**

Total Building Floor Area:	24955
Commercial Floor Area:	0
Residential Floor Area:	24955
Office Floor Area:	0
Retail Floor Area:	0
Garage Floor Area:	0
Storage Floor Area:	0
Factory Floor Area:	0
Other Floor Area:	0
Total Building Floor Area Source Code:	2
Number Of Buildings:	1
Number Of Floors:	5.0000000
Residential Units:	27
Total Units:	27
Lot Frontage:	63.0000000
Lot Depth:	104.7500000
Building Frontage:	63.0000000
Building Depth:	94.0000000
Extension Code:	N
Proximity Code:	0
Irregular Lot Code:	N
Lot Type:	3
Basement Type/Grade:	0
Assessed Land Value:	25650.00000
Assessed Total Value:	867150.00000
Exempt Total Value:	0.00000
Year Built:	1917
Year Altered 1:	0
Year Altered 2:	0
Historic District Name:	Not reported
Landmark Status:	Not reported
Built Floor Area Ratio:	3.78000000000
Maximum Allowable Residential Far:	6.02000000000
Maximum Allowable Commercial Far:	0.00000000000
Maximum Allowable Community Facility Far:	6.50000000000
Boro Code:	2
Borough, Tax Block and Lot:	2031680001.00000000
Condominium Number:	Not reported
Census Tract 2:	0401
X Coordinate:	1012884
Y Coordinate:	254331
Zoning Map #:	3c
Zoning Map Code:	Not reported
Sanborn Map #:	214 047
Tax Map #:	21109
E-designation Number:	Not reported
Apportionment BBL:	Not reported
Apportionment Date:	Not reported
Pluto ??? Dtm Base Map Indicator:	1
2007 Flood Insurance Rate Map Indicator:	Not reported
2015 Preliminary Flood Insurance Rate Map Indicator:	Not reported
Version Number:	24v1.1
Changed By DCP:	Not reported

AK309 **CON EDISON** **RCRA NonGen / NLR** **1014397523**
WNW **SEDGEWICK AVE & 195TH ST** **NY MANIFEST** **NYP004198529**
1/8-1/4 **BRONX, NY 10454**
0.206 mi.
1088 ft. **Site 4 of 13 in cluster AK**

Relative: **Higher**

Actual: **153 ft.**

RCRA Listings:

Date Form Received by Agency:	20160601
Handler Name:	Con Edison
Handler Address:	Sedgewick Ave & 195th St
Handler City,State,Zip:	BRONX, NY 10454
EPA ID:	NYP004198529
Contact Name:	DAVID DUKE
Contact Address:	Not reported
Contact City,State,Zip:	Not reported
Contact Telephone:	917-559-8971
Contact Fax:	Not reported
Contact Email:	Not reported
Contact Title:	Not reported
EPA Region:	02
Land Type:	Private
Federal Waste Generator Description:	Not a generator, verified
Non-Notifier:	Not reported
Biennial Report Cycle:	Not reported
Accessibility:	Not reported
Active Site Indicator:	Not reported
State District Owner:	Ny
State District:	NYSDEC R2
Mailing Address:	4 IRVING PL, RM 828
Mailing City,State,Zip:	NEW YORK, NY 10003
Owner Name:	Not reported
Owner Type:	Not reported
Operator Name:	Not reported
Operator Type:	Not reported
Short-Term Generator Activity:	No
Importer Activity:	No
Mixed Waste Generator:	No
Transporter Activity:	No
Transfer Facility Activity:	No
Recycler Activity with Storage:	No
Small Quantity On-Site Burner Exemption:	No
Smelting Melting and Refining Furnace Exemption:	No
Underground Injection Control:	No
Off-Site Waste Receipt:	No
Universal Waste Indicator:	No
Universal Waste Destination Facility:	No
Federal Universal Waste:	No
Active Site State-Reg Handler:	---
Federal Facility Indicator:	Not reported
Hazardous Secondary Material Indicator:	N
Sub-Part K Indicator:	Not reported
2018 GPRA Permit Baseline:	Not on the Baseline
2018 GPRA Renewals Baseline:	Not on the Baseline
202 GPRA Corrective Action Baseline:	No
Subject to Corrective Action Universe:	No
Non-TSDFs Where RCRA CA has Been Imposed Universe:	No
Corrective Action Priority Ranking:	No NCAPS ranking
Environmental Control Indicator:	No
Institutional Control Indicator:	No

CON EDISON (Continued) **1014397523**

Human Exposure Controls Indicator:	N/A
Groundwater Controls Indicator:	N/A
Significant Non-Complier Universe:	No
Unaddressed Significant Non-Complier Universe:	No
Addressed Significant Non-Complier Universe:	No
Significant Non-Complier With a Compliance Schedule Universe:	No
Financial Assurance Required:	Not reported
Handler Date of Last Change:	20160606
Recognized Trader-Importer:	No
Recognized Trader-Exporter:	No
Importer of Spent Lead Acid Batteries:	No
Exporter of Spent Lead Acid Batteries:	No
Recycler Activity Without Storage:	No
Manifest Broker:	No
Sub-Part P Indicator:	No

Historic Generators:

Receive Date:	20091025
Handler Name: CON EDISON	
Federal Waste Generator Description:	Conditionally Exempt Small Quantity Generator
State District Owner:	Ny
Large Quantity Handler of Universal Waste:	No
Recognized Trader Importer:	No
Recognized Trader Exporter:	No
Spent Lead Acid Battery Importer:	No
Spent Lead Acid Battery Exporter:	No
Current Record:	No
Non Storage Recycler Activity:	Not reported
Electronic Manifest Broker:	Not reported

Receive Date:	20160601
Handler Name: CON EDISON	
Federal Waste Generator Description:	Not a generator, verified
State District Owner:	Ny
Large Quantity Handler of Universal Waste:	No
Recognized Trader Importer:	No
Recognized Trader Exporter:	No
Spent Lead Acid Battery Importer:	No
Spent Lead Acid Battery Exporter:	No
Current Record:	Yes
Non Storage Recycler Activity:	Not reported
Electronic Manifest Broker:	Not reported

List of NAICS Codes and Descriptions:

NAICS Codes:	No NAICS Codes Found

Facility Has Received Notices of Violations:

Violations:	No Violations Found

Evaluation Action Summary:

Evaluations:	No Evaluations Found

CON EDISON (Continued) **1014397523**

NY MANIFEST:

EPA ID:	NYP004198529
Country:	USA
Name:	CONSOLIDATED EDISON
Address:	SEDGEWICK AVE & 195TH ST
Address 2:	Not reported
City,State,Zip:	BRONX, NY 10454
Zip 4:	Not reported
Location Address 1:	SEGWICK AVE & 195 ST
Location Address 2:	Not reported
Location City,State,Zip:	BRONX, NY 10451
Location Zip 4:	Not reported
Facility Status:	Not reported
Total Tanks:	Not reported
Code:	BP

Mailing:

Mailing Name:	CONSOLIDATED EDISON
Mailing Contact:	FRANKLYN MURRAY
Mailing Address 1:	4 IRVING PL RM 828
Mailing Address 2:	Not reported
Mailing City,State,Zip:	NEW YORK, NY 10003
Mailing Zip 4:	Not reported
Mailing Country:	USA
Mailing Phone:	2124602808

Manifest Data:

Document ID:	Not reported
Manifest Status:	Not reported
Trans1 State ID:	NYD006982359
Year:	2018
Trans2 State ID:	Not reported
Generator Ship Date:	10/28/2009
Trans1 Recv Date:	10/28/2009
Trans2 Recv Date:	Not reported
TSD Site Recv Date:	10/29/2009
Part A Recv Date:	Not reported
Part B Recv Date:	Not reported
Generator EPA ID:	NYP004198529
Trans1 EPA ID:	Not reported
Trans2 EPA ID:	Not reported
TSDF ID 1:	NYD980593636
TSDF ID 2:	Not reported
Manifest Tracking Number:	001433319FLE
Import Indicator:	N
Export Indicator:	N
Discr Quantity Indicator:	N
Discr Type Indicator:	N
Discr Residue Indicator:	N
Discr Partial Reject Indicator:	N
Discr Full Reject Indicator:	N
Manifest Ref Number:	Not reported
Alt Facility RCRA ID:	Not reported
Alt Facility Sign Date:	Not reported
MGMT Method Type Code:	H141
Waste Code a:	LEAD
Waste Code b:	CHROMIUM

CON EDISON (Continued) **1014397523**

Waste Code c:	MERCURY
Waste Code e:	B007
Waste Code f:	Not reported
Waste Code g:	Not reported
Waste Code 1:	Not reported
Waste Code 2:	Not reported
Waste Code 3:	Not reported
Waste Code 4:	Not reported
Waste Code 5:	Not reported
Waste Code 6:	Not reported
Quantity:	50
Units:	Kilograms
Number of Containers:	1
Container Type:	Metal drums, barrels, kegs
Handling Method:	Landfill
Specific Gravity:	1

AK310 **CON EDISON** **RCRA NonGen / NLR** **1014397847**
WNW **195TH ST & SEDGEWICK AVE** **NY MANIFEST** **NYP004201877**
1/8-1/4 **BRONX, NY 10454**
0.206 mi.
1088 ft. **Site 5 of 13 in cluster AK**

Relative: **Higher**
Actual: **153 ft.**

RCRA Listings:

Date Form Received by Agency:	20200402
Handler Name:	Con Edison
Handler Address:	195th St & Sedgewick Ave
Handler City,State,Zip:	BRONX, NY 10454
EPA ID:	NYP004201877
Contact Name:	Not reported
Contact Address:	Not reported
Contact City,State,Zip:	Not reported
Contact Telephone:	Not reported
Contact Fax:	Not reported
Contact Email:	Not reported
Contact Title:	Not reported
EPA Region:	02
Land Type:	Private
Federal Waste Generator Description:	Not a generator, verified
Non-Notifier:	Not reported
Biennial Report Cycle:	Not reported
Accessibility:	Not reported
Active Site Indicator:	Not reported
State District Owner:	Ny
State District:	NYSDEC R2
Mailing Address:	Not reported
Mailing City,State,Zip:	Not reported
Owner Name:	Not reported
Owner Type:	Not reported
Operator Name:	Not reported
Operator Type:	Not reported
Short-Term Generator Activity:	No
Importer Activity:	No
Mixed Waste Generator:	No
Transporter Activity:	No
Transfer Facility Activity:	No
Recycler Activity with Storage:	No

CON EDISON (Continued) **1014397847**

Small Quantity On-Site Burner Exemption:	No
Smelting Melting and Refining Furnace Exemption:	No
Underground Injection Control:	No
Off-Site Waste Receipt:	No
Universal Waste Indicator:	No
Universal Waste Destination Facility:	No
Federal Universal Waste:	No
Active Site State-Reg Handler:	---
Federal Facility Indicator:	Not reported
Hazardous Secondary Material Indicator:	N
Sub-Part K Indicator:	Not reported
2018 GPRA Permit Baseline:	Not on the Baseline
2018 GPRA Renewals Baseline:	Not on the Baseline
202 GPRA Corrective Action Baseline:	No
Subject to Corrective Action Universe:	No
Non-TSDFs Where RCRA CA has Been Imposed Universe:	No
Corrective Action Priority Ranking:	No NCAPS ranking
Environmental Control Indicator:	No
Institutional Control Indicator:	No
Human Exposure Controls Indicator:	N/A
Groundwater Controls Indicator:	N/A
Significant Non-Complier Universe:	No
Unaddressed Significant Non-Complier Universe:	No
Addressed Significant Non-Complier Universe:	No
Significant Non-Complier With a Compliance Schedule Universe:	No
Financial Assurance Required:	Not reported
Handler Date of Last Change:	20200402
Recognized Trader-Importer:	No
Recognized Trader-Exporter:	No
Importer of Spent Lead Acid Batteries:	No
Exporter of Spent Lead Acid Batteries:	No
Recycler Activity Without Storage:	No
Manifest Broker:	No
Sub-Part P Indicator:	No

Historic Generators:

Receive Date:	20100207
Handler Name: CON EDISON	
Federal Waste Generator Description:	Not a generator, verified
State District Owner:	Ny
Large Quantity Handler of Universal Waste:	No
Recognized Trader Importer:	No
Recognized Trader Exporter:	No
Spent Lead Acid Battery Importer:	No
Spent Lead Acid Battery Exporter:	No
Current Record:	No
Non Storage Recycler Activity:	Not reported
Electronic Manifest Broker:	Not reported

Receive Date:	20200402
Handler Name: CON EDISON	
Federal Waste Generator Description:	Not a generator, verified
State District Owner:	Ny
Large Quantity Handler of Universal Waste:	No
Recognized Trader Importer:	No
Recognized Trader Exporter:	No

CON EDISON (Continued) **1014397847**

Spent Lead Acid Battery Importer: No
Spent Lead Acid Battery Exporter: No
Current Record: Yes
Non Storage Recycler Activity: No
Electronic Manifest Broker: No

List of NAICS Codes and Descriptions:
NAICS Codes: No NAICS Codes Found

Facility Has Received Notices of Violations:
Violations: No Violations Found

Evaluation Action Summary:
Evaluations: No Evaluations Found

NY MANIFEST:
EPA ID: NYP004201877
Country: USA
Name: CONSOLIDATED EDISON
Address: 195TH ST & SEDGEWICK AVE
Address 2: Not reported
City,State,Zip: BRONX, NY 10454
Zip 4: Not reported
Location Address 1: 195 ST & SEDGEWICK AVE
Location Address 2: Not reported
Location City,State,Zip: BRONX, NY 10451
Location Zip 4: Not reported
Facility Status: Not reported
Total Tanks: Not reported
Code: BP

Mailing:
Mailing Name: CONSOLIDATED EDISON
Mailing Contact: FRANKLYN MURRAY
Mailing Address 1: 4 IRVING PLACE RM 828
Mailing Address 2: Not reported
Mailing City,State,Zip: NEW YORK, NY 10003
Mailing Zip 4: Not reported
Mailing Country: USA
Mailing Phone: 2124602808

Manifest Data:
Document ID: Not reported
Manifest Status: Not reported
Trans1 State ID: NYD006982359
Year: 2018
Trans2 State ID: Not reported
Generator Ship Date: 02/07/2010
Trans1 Recv Date: 02/07/2010
Trans2 Recv Date: Not reported
TSD Site Recv Date: 02/08/2010
Part A Recv Date: Not reported
Part B Recv Date: Not reported
Generator EPA ID: NYP004201877

CON EDISON (Continued) **1014397847**

Trans1 EPA ID:	Not reported
Trans2 EPA ID:	Not reported
TSDF ID 1:	NYD980593636
TSDF ID 2:	Not reported
Manifest Tracking Number:	001442148FLE
Import Indicator:	N
Export Indicator:	N
Discr Quantity Indicator:	N
Discr Type Indicator:	N
Discr Residue Indicator:	N
Discr Partial Reject Indicator:	N
Discr Full Reject Indicator:	N
Manifest Ref Number:	Not reported
Alt Facility RCRA ID:	Not reported
Alt Facility Sign Date:	Not reported
MGMT Method Type Code:	H141
Waste Code a:	CADMIUM
Waste Code b:	CHROMIUM
Waste Code c:	LEAD
Waste Code e:	B007
Waste Code f:	Not reported
Waste Code g:	Not reported
Waste Code 1:	Not reported
Waste Code 2:	Not reported
Waste Code 3:	Not reported
Waste Code 4:	Not reported
Waste Code 5:	Not reported
Waste Code 6:	Not reported
Quantity:	50
Units:	Kilograms
Number of Containers:	1
Container Type:	Metal drums, barrels, kegs
Handling Method:	Landfill
Specific Gravity:	1

AK311 **CON ED FEEDER - TUCKAHOE STATION - R3** **NY Spills** **S109207044**
WNW **SEDGEWICK AVE & WEST 195TH STREET** **N/A**
1/8-1/4 **BRONX, NY**
0.206 mi.
1088 ft. **Site 6 of 13 in cluster AK**

Relative: **Higher**

Actual: **153 ft.**

SPILLS:

Name:	CON ED FEEDER - TUCKAHOE STATION - R3
Address:	SEDGEWICK AVE & WEST 195TH STREET
City,State,Zip:	BRONX, NY
Spill Number/Closed Date:	0805412 / 2008-08-19
Facility ID:	0805412
Facility Type:	ER
DER Facility ID:	351709
Site ID:	402502
DEC Region:	2
Spill Cause:	Other
Spill Class:	B3
SWIS:	0301
Spill Date:	2008-08-11
Investigator:	jbvought
Referred To:	Not reported

CON ED FEEDER - TUCKAHOE STATION - R3 (Continued) **S109207044**

Reported to Dept:	2008-08-11
CID:	404
Water Affected:	HARLEM RIVER
Spill Source:	Commercial/Industrial
Spill Notifier:	Responsible Party
Cleanup Ceased:	Not reported
Cleanup Meets Std:	False
Last Inspection:	Not reported
Recommended Penalty:	False
UST Trust:	Not reported
Remediation Phase:	0
Date Entered In Computer:	2008-08-11
Spill Record Last Update:	2008-08-19
Spiller Name:	ERTSDESK
Spiller Company:	FEEDER
Spiller Address:	TUCKHOO RD/ GRASSY SPRAIN
Spiller Company:	001
Contact Name:	ERTSDESK
Latitude:	Not reported
Longitude:	Not reported
DEC Memo:	8/15/08: Spill initially reported as a feeder leak from Con Ed at Tuckahoe Rd / Grassy Sprain in Yonkers - Region 3. Actual release occurred at Sedgewick Ave and West 195th St, Bronx - Region 2. Richard Slote of Con Ed called Region 3 dispatch desk. Spill address corrected and spill being transferred to Region 2. Hasan Ahmed of R2 notified. jod 08/15/08-Vought-Received email from ConEd (Richard Slote Ph:718-204-4482 cell:917-440-0980)that a total of 500 gallons of dielectric fluid was lots, during the search oil was found in the sewer south of the excavation. Leak was clamped on 8/12/08. Excavation performed to bedrock, powerwashing of floor and collection of samples from four walls. Initial sample results show: 220ppm (East Wall), 30000ppm (West wall), 15000ppb (north wall), 3900ppm (south wall). Additonal excavation was performed to the west in anticipation of oil following gas main trench. Endpoint results were received that showed that additional excavation was warranted to the west and the north. Site currently being excavated to north and west, sewer will be powerwashed as well as bedrock in both north and west excavation today. We anticipate receiving the results tomorrow and would like to backfill and restore the street over the weekend if the samples are clean (under 10,000 TPH via Modifed 8100). If they do not come back clean we would do further remediaton. Vought called Slote and left message approving of above scope of work. 08/19/08-Vought-Received email and call from Richard Slote including two remaining sample results (one from excavation #2 and another from excavation #3). Soil analyticals show <6.9ppm TPH from additional sample from secondary excavation to north and 22ppm from additional excavation to the west. Spill closed due to soil endpoints all below 10000ppm TPH and

CON ED FEEDER - TUCKAHOE STATION - R3 (Continued) **S109207044**

email sent to Slote confirming closure.

Remarks: leak watch being declared; from a feeder; leaking at 1.75g and hour; between 2 substations; are petroling feeder run; kens marine is going to the river to look for any sheens

All Materials:

Site ID:	402502
Operable Unit ID:	1159257
Operable Unit:	01
Material ID:	2150375
Material Code:	0541A
Material Name:	dielectric fluid
Case No.:	Not reported
Material FA:	Petroleum
Quantity:	375.00
Units:	G
Recovered:	.00
Resource Affected:	Surface Water
Oxygenate:	Not reported

AK312 **CON EDISON** **RCRA NonGen / NLR** **1012185239**
WNW **195TH ST & SEDGEWICK AVE** **NY MANIFEST** **NYP004160420**
1/8-1/4 **BRONX, NY 10453**
0.206 mi.
1088 ft. **Site 7 of 13 in cluster AK**

Relative: **Higher**

Actual: **153 ft.**

RCRA Listings:

Date Form Received by Agency:	20160601
Handler Name:	Con Edison
Handler Address:	195th St & Sedgewick Ave
Handler City,State,Zip:	BRONX, NY 10453
EPA ID:	NYP004160420
Contact Name:	PAUL WALSH
Contact Address:	Not reported
Contact City,State,Zip:	Not reported
Contact Telephone:	347-203-0646
Contact Fax:	Not reported
Contact Email:	Not reported
Contact Title:	Not reported
EPA Region:	02
Land Type:	Private
Federal Waste Generator Description:	Not a generator, verified
Non-Notifier:	Not reported
Biennial Report Cycle:	Not reported
Accessibility:	Not reported
Active Site Indicator:	Not reported
State District Owner:	Ny
State District:	NYSDEC R2
Mailing Address:	4 IRVING PL, RM 828
Mailing City,State,Zip:	NEW YORK, NY 10003
Owner Name:	Not reported
Owner Type:	Not reported
Operator Name:	Not reported
Operator Type:	Not reported
Short-Term Generator Activity:	No
Importer Activity:	No

CON EDISON (Continued) **1012185239**

Mixed Waste Generator:	No
Transporter Activity:	No
Transfer Facility Activity:	No
Recycler Activity with Storage:	No
Small Quantity On-Site Burner Exemption:	No
Smelting Melting and Refining Furnace Exemption:	No
Underground Injection Control:	No
Off-Site Waste Receipt:	No
Universal Waste Indicator:	No
Universal Waste Destination Facility:	No
Federal Universal Waste:	No
Active Site State-Reg Handler:	---
Federal Facility Indicator:	Not reported
Hazardous Secondary Material Indicator:	N
Sub-Part K Indicator:	Not reported
2018 GPRA Permit Baseline:	Not on the Baseline
2018 GPRA Renewals Baseline:	Not on the Baseline
202 GPRA Corrective Action Baseline:	No
Subject to Corrective Action Universe:	No
Non-TSDFs Where RCRA CA has Been Imposed Universe:	No
Corrective Action Priority Ranking:	No NCAPS ranking
Environmental Control Indicator:	No
Institutional Control Indicator:	No
Human Exposure Controls Indicator:	N/A
Groundwater Controls Indicator:	N/A
Significant Non-Complier Universe:	No
Unaddressed Significant Non-Complier Universe:	No
Addressed Significant Non-Complier Universe:	No
Significant Non-Complier With a Compliance Schedule Universe:	No
Financial Assurance Required:	Not reported
Handler Date of Last Change:	20160606
Recognized Trader-Importer:	No
Recognized Trader-Exporter:	No
Importer of Spent Lead Acid Batteries:	No
Exporter of Spent Lead Acid Batteries:	No
Recycler Activity Without Storage:	No
Manifest Broker:	No
Sub-Part P Indicator:	No

Historic Generators:

Receive Date:	20080812
Handler Name: CON EDISON	
Federal Waste Generator Description:	Conditionally Exempt Small Quantity Generator
State District Owner:	Not reported
Large Quantity Handler of Universal Waste:	No
Recognized Trader Importer:	No
Recognized Trader Exporter:	No
Spent Lead Acid Battery Importer:	No
Spent Lead Acid Battery Exporter:	No
Current Record:	No
Non Storage Recycler Activity:	Not reported
Electronic Manifest Broker:	Not reported

Receive Date:	20160601
Handler Name: CON EDISON	
Federal Waste Generator Description:	Not a generator, verified

CON EDISON (Continued) **1012185239**

State District Owner: Ny
Large Quantity Handler of Universal Waste: No
Recognized Trader Importer: No
Recognized Trader Exporter: No
Spent Lead Acid Battery Importer: No
Spent Lead Acid Battery Exporter: No
Current Record: Yes
Non Storage Recycler Activity: Not reported
Electronic Manifest Broker: Not reported

List of NAICS Codes and Descriptions:
NAICS Codes: No NAICS Codes Found

Facility Has Received Notices of Violations:
Violations: No Violations Found

Evaluation Action Summary:
Evaluations: No Evaluations Found

NY MANIFEST:
EPA ID: NYP004160420
Country: USA
Name: CONSOLIDATED EDISON
Address: 195TH ST & SEDGEWICK AVE
Address 2: Not reported
City,State,Zip: BRONX, NY 10453
Zip 4: Not reported
Location Address 1: w 195th st & SEDGWICK AVE
Location Address 2: Not reported
Location City,State,Zip: BRONX, NY
Location Zip 4: Not reported
Facility Status: Not reported
Total Tanks: Not reported
Code: BP

Mailing:
Mailing Name: CONSOLIDATED EDISON
Mailing Contact: FRANKLYN MURRAY
Mailing Address 1: 4 IRVING PL RM 828
Mailing Address 2: Not reported
Mailing City,State,Zip: NEW YORK, NY 10003
Mailing Zip 4: Not reported
Mailing Country: USA
Mailing Phone: 2124602808

Manifest Data:
Document ID: Not reported
Manifest Status: Not reported
Trans1 State ID: NYD006982359
Year: 2018
Trans2 State ID: Not reported
Generator Ship Date: 08/13/2008
Trans1 Recv Date: 08/13/2008
Trans2 Recv Date: Not reported

CON EDISON (Continued) **1012185239**

TSD Site Recv Date:	08/14/2008
Part A Recv Date:	Not reported
Part B Recv Date:	Not reported
Generator EPA ID:	NYP004160420
Trans1 EPA ID:	Not reported
Trans2 EPA ID:	Not reported
TSDF ID 1:	NYD077444263
TSDF ID 2:	Not reported
Manifest Tracking Number:	001433566FLE
Import Indicator:	N
Export Indicator:	N
Discr Quantity Indicator:	N
Discr Type Indicator:	N
Discr Residue Indicator:	N
Discr Partial Reject Indicator:	N
Discr Full Reject Indicator:	N
Manifest Ref Number:	Not reported
Alt Facility RCRA ID:	Not reported
Alt Facility Sign Date:	Not reported
MGMT Method Type Code:	H141
Waste Code a:	CADMIUM
Waste Code b:	CHROMIUM
Waste Code c:	LEAD
Waste Code e:	B007
Waste Code f:	Not reported
Waste Code g:	Not reported
Waste Code 1:	Not reported
Waste Code 2:	Not reported
Waste Code 3:	Not reported
Waste Code 4:	Not reported
Waste Code 5:	Not reported
Waste Code 6:	Not reported
Quantity:	50
Units:	Kilograms
Number of Containers:	1
Container Type:	Metal drums, barrels, kegs
Handling Method:	Landfill
Specific Gravity:	1
Document ID:	Not reported
Manifest Status:	Not reported
Trans1 State ID:	NYD006982359
Year:	2018
Trans2 State ID:	Not reported
Generator Ship Date:	08/12/2008
Trans1 Recv Date:	08/12/2008
Trans2 Recv Date:	Not reported
TSD Site Recv Date:	08/13/2008
Part A Recv Date:	Not reported
Part B Recv Date:	Not reported
Generator EPA ID:	NYP004160420
Trans1 EPA ID:	Not reported
Trans2 EPA ID:	Not reported
TSDF ID 1:	NYD077444263
TSDF ID 2:	Not reported
Manifest Tracking Number:	001432603FLE
Import Indicator:	N

CON EDISON (Continued) **1012185239**

Export Indicator:	N
Discr Quantity Indicator:	N
Discr Type Indicator:	N
Discr Residue Indicator:	N
Discr Partial Reject Indicator:	N
Discr Full Reject Indicator:	N
Manifest Ref Number:	Not reported
Alt Facility RCRA ID:	Not reported
Alt Facility Sign Date:	Not reported
MGMT Method Type Code:	H141
Waste Code a:	CADMIUM
Waste Code b:	CHROMIUM
Waste Code c:	LEAD
Waste Code e:	B007
Waste Code f:	Not reported
Waste Code g:	Not reported
Waste Code 1:	Not reported
Waste Code 2:	Not reported
Waste Code 3:	Not reported
Waste Code 4:	Not reported
Waste Code 5:	Not reported
Waste Code 6:	Not reported
Quantity:	100
Units:	Kilograms
Number of Containers:	2
Container Type:	Metal drums, barrels, kegs
Handling Method:	Landfill
Specific Gravity:	1

AK313 **CON EDISON** **RCRA NonGen / NLR** **1012185835**
WNW **SEDGEWICK AVE & 195 ST** **NY MANIFEST** **NYP004166708**
1/8-1/4 **BRONX, NY 10453**
0.206 mi.
1088 ft. **Site 8 of 13 in cluster AK**

Relative:
Higher

Actual:
153 ft.

RCRA Listings:

Date Form Received by Agency:	20160601
Handler Name:	Con Edison
Handler Address:	Sedgewick Ave & 195 St
Handler City,State,Zip:	BRONX, NY 10453
EPA ID:	NYP004166708
Contact Name:	MICHAEL BETO
Contact Address:	Not reported
Contact City,State,Zip:	Not reported
Contact Telephone:	917-337-5519
Contact Fax:	Not reported
Contact Email:	Not reported
Contact Title:	Not reported
EPA Region:	02
Land Type:	Private
Federal Waste Generator Description:	Not a generator, verified
Non-Notifier:	Not reported
Biennial Report Cycle:	Not reported
Accessibility:	Not reported
Active Site Indicator:	Not reported
State District Owner:	Ny
State District:	NYSDEC R2

CON EDISON (Continued) **1012185835**

Mailing Address:	4 IRVING PL, RM 828
Mailing City,State,Zip:	NEW YORK, NY 10003
Owner Name:	Not reported
Owner Type:	Not reported
Operator Name:	Not reported
Operator Type:	Not reported
Short-Term Generator Activity:	No
Importer Activity:	No
Mixed Waste Generator:	No
Transporter Activity:	No
Transfer Facility Activity:	No
Recycler Activity with Storage:	No
Small Quantity On-Site Burner Exemption:	No
Smelting Melting and Refining Furnace Exemption:	No
Underground Injection Control:	No
Off-Site Waste Receipt:	No
Universal Waste Indicator:	No
Universal Waste Destination Facility:	No
Federal Universal Waste:	No
Active Site State-Reg Handler:	---
Federal Facility Indicator:	Not reported
Hazardous Secondary Material Indicator:	N
Sub-Part K Indicator:	Not reported
2018 GPRA Permit Baseline:	Not on the Baseline
2018 GPRA Renewals Baseline:	Not on the Baseline
202 GPRA Corrective Action Baseline:	No
Subject to Corrective Action Universe:	No
Non-TSDFs Where RCRA CA has Been Imposed Universe:	No
Corrective Action Priority Ranking:	No NCAPS ranking
Environmental Control Indicator:	No
Institutional Control Indicator:	No
Human Exposure Controls Indicator:	N/A
Groundwater Controls Indicator:	N/A
Significant Non-Complier Universe:	No
Unaddressed Significant Non-Complier Universe:	No
Addressed Significant Non-Complier Universe:	No
Significant Non-Complier With a Compliance Schedule Universe:	No
Financial Assurance Required:	Not reported
Handler Date of Last Change:	20160606
Recognized Trader-Importer:	No
Recognized Trader-Exporter:	No
Importer of Spent Lead Acid Batteries:	No
Exporter of Spent Lead Acid Batteries:	No
Recycler Activity Without Storage:	No
Manifest Broker:	No
Sub-Part P Indicator:	No

Historic Generators:

Receive Date:	20090410
Handler Name: CON EDISON	
Federal Waste Generator Description:	Conditionally Exempt Small Quantity Generator
State District Owner:	Not reported
Large Quantity Handler of Universal Waste:	No
Recognized Trader Importer:	No
Recognized Trader Exporter:	No
Spent Lead Acid Battery Importer:	No

CON EDISON (Continued) **1012185835**

Spent Lead Acid Battery Exporter: No
Current Record: No
Non Storage Recycler Activity: Not reported
Electronic Manifest Broker: Not reported

Receive Date: 20160601
Handler Name: CON EDISON
Federal Waste Generator Description: Not a generator, verified
State District Owner: Ny
Large Quantity Handler of Universal Waste: No
Recognized Trader Importer: No
Recognized Trader Exporter: No
Spent Lead Acid Battery Importer: No
Spent Lead Acid Battery Exporter: No
Current Record: Yes
Non Storage Recycler Activity: Not reported
Electronic Manifest Broker: Not reported

List of NAICS Codes and Descriptions:
NAICS Codes: No NAICS Codes Found

Facility Has Received Notices of Violations:
Violations: No Violations Found

Evaluation Action Summary:
Evaluations: No Evaluations Found

NY MANIFEST:
EPA ID: NYP004166708
Country: USA
Name: CONSOLIDATED EDISON
Address: SEDGEWICK AVE & 195 ST
Address 2: Not reported
City,State,Zip: BRONX, NY 10453
Zip 4: Not reported
Location Address 1: 195TH ST & SEDGWICK AVE
Location Address 2: Not reported
Location City,State,Zip: BRONX, NY
Location Zip 4: Not reported
Facility Status: Not reported
Total Tanks: Not reported
Code: BP

Mailing:
Mailing Name: CONSOLIDATED EDISON
Mailing Contact: FRANKLYN MURRAY
Mailing Address 1: 4 IRVING PL RM 828
Mailing Address 2: Not reported
Mailing City,State,Zip: MANHATTAN, NY 10003
Mailing Zip 4: Not reported
Mailing Country: USA
Mailing Phone: 2124602808

Manifest Data:

CON EDISON (Continued) **1012185835**

Document ID:	Not reported
Manifest Status:	Not reported
Trans1 State ID:	NYD006982359
Year:	2018
Trans2 State ID:	Not reported
Generator Ship Date:	04/11/2009
Trans1 Recv Date:	04/11/2009
Trans2 Recv Date:	Not reported
TSD Site Recv Date:	04/13/2009
Part A Recv Date:	Not reported
Part B Recv Date:	Not reported
Generator EPA ID:	NYP004166708
Trans1 EPA ID:	Not reported
Trans2 EPA ID:	Not reported
TSDF ID 1:	NYD077444263
TSDF ID 2:	Not reported
Manifest Tracking Number:	001440570FLE
Import Indicator:	N
Export Indicator:	N
Discr Quantity Indicator:	N
Discr Type Indicator:	N
Discr Residue Indicator:	N
Discr Partial Reject Indicator:	N
Discr Full Reject Indicator:	N
Manifest Ref Number:	Not reported
Alt Facility RCRA ID:	Not reported
Alt Facility Sign Date:	Not reported
MGMT Method Type Code:	H141
Waste Code a:	CADMIUM
Waste Code b:	CHROMIUM
Waste Code c:	LEAD
Waste Code e:	B007
Waste Code f:	Not reported
Waste Code g:	Not reported
Waste Code 1:	Not reported
Waste Code 2:	Not reported
Waste Code 3:	Not reported
Waste Code 4:	Not reported
Waste Code 5:	Not reported
Waste Code 6:	Not reported
Quantity:	50
Units:	Kilograms
Number of Containers:	1
Container Type:	Metal drums, barrels, kegs
Handling Method:	Landfill
Specific Gravity:	1

Document ID:	Not reported
Manifest Status:	Not reported
Trans1 State ID:	NYD006982359
Year:	2018
Trans2 State ID:	Not reported
Generator Ship Date:	04/27/2009
Trans1 Recv Date:	04/27/2009
Trans2 Recv Date:	Not reported
TSD Site Recv Date:	04/28/2009
Part A Recv Date:	Not reported

CON EDISON (Continued) **1012185835**

Part B Recv Date:	Not reported
Generator EPA ID:	NYP004166708
Trans1 EPA ID:	Not reported
Trans2 EPA ID:	Not reported
TSDF ID 1:	NYD077444263
TSDF ID 2:	Not reported
Manifest Tracking Number:	001432825FLE
Import Indicator:	N
Export Indicator:	N
Discr Quantity Indicator:	N
Discr Type Indicator:	N
Discr Residue Indicator:	N
Discr Partial Reject Indicator:	N
Discr Full Reject Indicator:	N
Manifest Ref Number:	Not reported
Alt Facility RCRA ID:	Not reported
Alt Facility Sign Date:	Not reported
MGMT Method Type Code:	H141
Waste Code a:	B007
Waste Code b:	CADMIUM
Waste Code c:	LEAD
Waste Code e:	CHROMIUM
Waste Code f:	Not reported
Waste Code g:	Not reported
Waste Code 1:	Not reported
Waste Code 2:	Not reported
Waste Code 3:	Not reported
Waste Code 4:	Not reported
Waste Code 5:	Not reported
Waste Code 6:	Not reported
Quantity:	50
Units:	Kilograms
Number of Containers:	1
Container Type:	Metal drums, barrels, kegs
Handling Method:	Landfill
Specific Gravity:	1

AK314 **CON EDISON** **NJ MANIFEST** **S120676149**
WNW **SEDGWICK AVE & W 195TH ST** **N/A**
1/8-1/4 **BRONX, NY 10468**
0.206 mi.
1088 ft. **Site 9 of 13 in cluster AK**

Relative: NJ MANIFEST:
Higher

EPA ID:	NYP004832412
Name:	CON EDISON
Address:	SEDGWICK AVE & W 195TH ST
City,State,Zip:	BRONX, NY 10468
County:	Not reported
Mailing Address:	IRVING PL 15TH FL NE
Mailing City,State,Zip:	NEW YORK, NY 10003
Telephone:	Not reported
Emergency Telephone:	Not reported
Contact:	THOMAS TEELING
Comments:	Not reported
SIC Code:	Not reported
County:	NY005

Actual:
153 ft.

CON EDISON (Continued) **S120676149**

Municipal:	Not reported
Previous EPAID:	Not reported
Generator Flag:	Not reported
Transporter Flag:	Not reported
TSDF Flag:	Not reported
Name Change:	Not reported
Date Change:	Not reported

Manifest Data:

EPA ID:	NYP004832412
Manifest Number:	014470847JJK
Date Shipped:	8/31/2015
TSDF EPA ID:	NJD002200046
Transporter EPA ID:	NYD006982359
Transporter 2 EPA ID:	Not reported
Transporter 3 EPA ID:	Not reported
Transporter 4 EPA ID:	Not reported
Transporter 5 EPA ID:	Not reported
Transporter 6 EPA ID:	Not reported
Transporter 7 EPA ID:	Not reported
Transporter 8 EPA ID:	Not reported
Transporter 9 EPA ID:	Not reported
Transporter 10 EPA ID:	Not reported
Date Trans1 Transported Waste:	Not reported
Date Trans2 Transported Waste:	Not reported
Date Trans3 Transported Waste:	Not reported
Date Trans4 Transported Waste:	Not reported
Date Trans5 Transported Waste:	Not reported
Date Trans6 Transported Waste:	Not reported
Date Trans7 Transported Waste:	Not reported
Date Trans8 Transported Waste:	Not reported
Date Trans9 Transported Waste:	Not reported
Date Trans10 Transported Waste:	Not reported
Date TSDF Received Waste:	Not reported
TSDF EPA Facility Name:	Not reported
QTY Units:	Not reported
Transporter SEQ ID:	Not reported
Transporter-1 Date:	Not reported
Waste SEQ ID:	Not reported
Waste Type Code 2:	Not reported
Waste Type Code 3:	Not reported
Waste Type Code 4:	Not reported
Waste Type Code 5:	Not reported
Waste Type Code 6:	Not reported
Date Accepted:	Not reported
Manifest Discrepancy Type:	Not reported
Data Entry Number:	Not reported
Was Load Rejected:	Not reported
Reason Load Was Rejected:	Not reported

AK315 **EXCAVATION** **NY Spills** **S109581795**
WNW **195 ST AND SEDGWICK AVE** **N/A**
1/8-1/4 **BRONX, NY**
0.206 mi.
1088 ft. **Site 10 of 13 in cluster AK**

Relative: SPILLS:
Higher

Actual: Name: EXCAVATION
153 ft. Address: 195 ST AND SEDGWICK AVE
City,State,Zip: BRONX, NY
Spill Number/Closed Date: 0900408 / 2009-06-02
Facility ID: 0900408
Facility Type: ER
DER Facility ID: 361527
Site ID: 412347
DEC Region: 2
Spill Cause: Unknown
Spill Class: C4
SWIS: 0301
Spill Date: 2009-04-10
Investigator: vszhune
Referred To: Not reported
Reported to Dept: 2009-04-10
CID: Not reported
Water Affected: Not reported
Spill Source: Unknown
Spill Notifier: Other
Cleanup Ceased: Not reported
Cleanup Meets Std: False
Last Inspection: Not reported
Recommended Penalty: False
UST Trust: False
Remediation Phase: 0
Date Entered In Computer: 2009-04-10
Spill Record Last Update: 2009-06-02
Spiller Name: Not reported
Spiller Company: UNKNOWN
Spiller Address: Not reported
Spiller Company: 999
Contact Name: SHAWN FERNANDEZ
Latitude: Not reported
Longitude: Not reported
DEC Memo: 04/16/09- Zhune spoke to Richard Slote from ConED Project Manager for transmission operation (718)
204-4482. He said they did oil excavation at 195 st & Sedgwick Ave. They did permanent repairs to
the feeder and it is not leaking but soil is not remediated. They are waiting for the DOT
excavation permit to do the remediation. All contaminated soil is going to be removed. They will be
taking soil samples via EPA Method Modified 8100 and results will be sent to DEC. Spill 0900352
referred to spill 0900408. The two wall soil samples results North and South are below the limit.
North End wall under FDR. THC by method 8100 3670 mg/L South End Wall Under FDR. THC by method 8100
2400 mg/L (Veronica - enter your notes on lab result review here)
6/2/09 - Austin - Spill cleaned
up - see EMIS reports in EDocs file - closed - end

EXCAVATION (Continued) **S109581795**

Remarks: on going excavation/looking for leak source. Update they clamped the feeder and made repair . Clean up conducted.

All Materials:

Site ID:	412347
Operable Unit ID:	1168819
Operable Unit:	01
Material ID:	2160443
Material Code:	0541A
Material Name:	dielectric fluid
Case No.:	Not reported
Material FA:	Petroleum
Quantity:	Not reported
Units:	Not reported
Recovered:	Not reported
Resource Affected:	Not reported
Oxygenate:	Not reported

AL316 **CON EDISON MANHOLE 23315** **RCRA NonGen / NLR** **1014919249**
West **140 W KINGSBRIDGE RD F OF** **NJ MANIFEST** **NYP004234092**
1/8-1/4 **BRONX, NY 10458** **NY MANIFEST**
0.208 mi.
1099 ft. **Site 13 of 13 in cluster AL**

Relative: **Higher**
Actual: **155 ft.**

RCRA Listings:

Date Form Received by Agency:	20110519
Handler Name:	Con Edison Manhole 23315
Handler Address:	W Kingsbridge Rd F Of
Handler City,State,Zip:	BRONX, NY 10458
EPA ID:	NYP004234092
Contact Name:	DENNIS ROHRER
Contact Address:	Not reported
Contact City,State,Zip:	Not reported
Contact Telephone:	914-925-6219
Contact Fax:	Not reported
Contact Email:	Not reported
Contact Title:	SR SPECIALIST
EPA Region:	02
Land Type:	Private
Federal Waste Generator Description:	Not a generator, verified
Non-Notifier:	Not reported
Biennial Report Cycle:	Not reported
Accessibility:	Not reported
Active Site Indicator:	Not reported
State District Owner:	Ny
State District:	NYSDEC R2
Mailing Address:	IRVING PLAZA RM 828
Mailing City,State,Zip:	NEW YORK, NY 10003
Owner Name:	Not reported
Owner Type:	Not reported
Operator Name:	Not reported
Operator Type:	Not reported
Short-Term Generator Activity:	No
Importer Activity:	No
Mixed Waste Generator:	No
Transporter Activity:	No
Transfer Facility Activity:	No

CON EDISON MANHOLE 23315 (Continued) **1014919249**

Recycler Activity with Storage:	No
Small Quantity On-Site Burner Exemption:	No
Smelting Melting and Refining Furnace Exemption:	No
Underground Injection Control:	No
Off-Site Waste Receipt:	No
Universal Waste Indicator:	No
Universal Waste Destination Facility:	No
Federal Universal Waste:	No
Active Site State-Reg Handler:	---
Federal Facility Indicator:	Not reported
Hazardous Secondary Material Indicator:	N
Sub-Part K Indicator:	Not reported
2018 GPRA Permit Baseline:	Not on the Baseline
2018 GPRA Renewals Baseline:	Not on the Baseline
202 GPRA Corrective Action Baseline:	No
Subject to Corrective Action Universe:	No
Non-TSDFs Where RCRA CA has Been Imposed Universe:	No
Corrective Action Priority Ranking:	No NCAPS ranking
Environmental Control Indicator:	No
Institutional Control Indicator:	No
Human Exposure Controls Indicator:	N/A
Groundwater Controls Indicator:	N/A
Significant Non-Complier Universe:	No
Unaddressed Significant Non-Complier Universe:	No
Addressed Significant Non-Complier Universe:	No
Significant Non-Complier With a Compliance Schedule Universe:	No
Financial Assurance Required:	Not reported
Handler Date of Last Change:	20111026
Recognized Trader-Importer:	No
Recognized Trader-Exporter:	No
Importer of Spent Lead Acid Batteries:	No
Exporter of Spent Lead Acid Batteries:	No
Recycler Activity Without Storage:	No
Manifest Broker:	No
Sub-Part P Indicator:	No

Biennial: List of Years
Year: 2011

Click Here for Biennial Reporting System Data:

Hazardous Waste Summary:
Waste Code: D008
Waste Description: Lead

Handler - Owner Operator:
Owner/Operator Indicator: Owner
Owner/Operator Name: CONSOLIDATED EDISON COMPANY OF NY, INC.
Legal Status: Private
Date Became Current: 20110419
Date Ended Current: Not reported
Owner/Operator Address: 4 IRVING PLACE, 15TH FL
Owner/Operator City,State,Zip: NEW YORK, NY 10003
Owner/Operator Telephone: Not reported
Owner/Operator Telephone Ext: Not reported
Owner/Operator Fax: Not reported

CON EDISON MANHOLE 23315 (Continued) **1014919249**

Owner/Operator Email: Not reported

Owner/Operator Indicator: Operator
Owner/Operator Name: CONSOLIDATED EDISON COMPANY OF NY, INC.
Legal Status: Private
Date Became Current: 20110419
Date Ended Current: Not reported
Owner/Operator Address: 4 IRVING PLACE, 15TH FL
Owner/Operator City,State,Zip: NEW YORK, NY 10003
Owner/Operator Telephone: Not reported
Owner/Operator Telephone Ext: Not reported
Owner/Operator Fax: Not reported
Owner/Operator Email: Not reported

Historic Generators:
Receive Date: 20120306
Handler Name: CON EDISON - MANHOLE 23315
Federal Waste Generator Description: Large Quantity Generator
State District Owner: Ny
Large Quantity Handler of Universal Waste: No
Recognized Trader Importer: No
Recognized Trader Exporter: No
Spent Lead Acid Battery Importer: No
Spent Lead Acid Battery Exporter: No
Current Record: No
Non Storage Recycler Activity: Not reported
Electronic Manifest Broker: Not reported

Receive Date: 20110419
Handler Name: CON EDISON MANHOLE 23315
Federal Waste Generator Description: Conditionally Exempt Small Quantity Generator
State District Owner: Ny
Large Quantity Handler of Universal Waste: No
Recognized Trader Importer: No
Recognized Trader Exporter: No
Spent Lead Acid Battery Importer: No
Spent Lead Acid Battery Exporter: No
Current Record: No
Non Storage Recycler Activity: Not reported
Electronic Manifest Broker: Not reported

Receive Date: 20110519
Handler Name: CON EDISON MANHOLE 23315
Federal Waste Generator Description: Not a generator, verified
State District Owner: Ny
Large Quantity Handler of Universal Waste: No
Recognized Trader Importer: No
Recognized Trader Exporter: No
Spent Lead Acid Battery Importer: No
Spent Lead Acid Battery Exporter: No
Current Record: Yes
Non Storage Recycler Activity: Not reported
Electronic Manifest Broker: Not reported

List of NAICS Codes and Descriptions:
NAICS Code: 221122

CON EDISON MANHOLE 23315 (Continued) **1014919249**

NAICS Description: ELECTRIC POWER DISTRIBUTION

Facility Has Received Notices of Violations:
Violations: No Violations Found

Evaluation Action Summary:
Evaluations: No Evaluations Found

NJ MANIFEST:

EPA ID:	NYP004234092
Name:	CON EDISON MANHOLE 23315
Address:	140 WEST KINGSBRIDGE ROAD
City,State,Zip:	BRONX, NY 10458
County:	Not reported
Mailing Address:	IRVING PLACE
Mailing City,State,Zip:	NEW YORK, NY 10003
Telephone:	Not reported
Emergency Telephone:	Not reported
Contact:	DENNIS HUACON
Comments:	Not reported
SIC Code:	Not reported
County:	NY005
Municipal:	Not reported
Previous EPAID:	Not reported
Generator Flag:	Not reported
Transporter Flag:	Not reported
TSDF Flag:	Not reported
Name Change:	Not reported
Date Change:	Not reported

Manifest Data:

EPA ID:	NYP004234092
Manifest Number:	007019176JJK
Date Shipped:	4/19/2011
TSDF EPA ID:	NJD002200046
Transporter EPA ID:	NJ0000027193
Transporter 2 EPA ID:	Not reported
Transporter 3 EPA ID:	Not reported
Transporter 4 EPA ID:	Not reported
Transporter 5 EPA ID:	Not reported
Transporter 6 EPA ID:	Not reported
Transporter 7 EPA ID:	Not reported
Transporter 8 EPA ID:	Not reported
Transporter 9 EPA ID:	Not reported
Transporter 10 EPA ID:	Not reported
Date Trans1 Transported Waste:	Not reported
Date Trans2 Transported Waste:	Not reported
Date Trans3 Transported Waste:	Not reported
Date Trans4 Transported Waste:	Not reported
Date Trans5 Transported Waste:	Not reported
Date Trans6 Transported Waste:	Not reported
Date Trans7 Transported Waste:	Not reported
Date Trans8 Transported Waste:	Not reported
Date Trans9 Transported Waste:	Not reported
Date Trans10 Transported Waste:	Not reported

CON EDISON MANHOLE 23315 (Continued) **1014919249**

Date TSDF Received Waste:	Not reported
TSDF EPA Facility Name:	Not reported
QTY Units:	Not reported
Transporter SEQ ID:	Not reported
Transporter-1 Date:	Not reported
Waste SEQ ID:	Not reported
Waste Type Code 2:	Not reported
Waste Type Code 3:	Not reported
Waste Type Code 4:	Not reported
Waste Type Code 5:	Not reported
Waste Type Code 6:	Not reported
Date Accepted:	Not reported
Manifest Discrepancy Type:	Not reported
Data Entry Number:	Not reported
Was Load Rejected:	Not reported
Reason Load Was Rejected:	Not reported

Waste:

Manifest Year:	Not reported
Waste Code:	D008
Hand Code:	H141
Quantity:	3,560.00
Unit:	kilograms

NY MANIFEST:

EPA ID:	NYP004234092
Country:	USA
Name:	CONSOLIDATED EDISON
Address:	140 WEST KINGSBRIDGE ROAD
Address 2:	Not reported
City,State,Zip:	BRONX, NY 10458
Zip 4:	Not reported
Location Address 1:	140 WEST KINGSBRIDGE ROAD
Location Address 2:	Not reported
Location City,State,Zip:	BRONX, NY 10458
Location Zip 4:	Not reported
Facility Status:	Not reported
Total Tanks:	Not reported
Code:	BP

Mailing:

Mailing Name:	CONSOLIDATED EDISON
Mailing Contact:	TOM TEELING
Mailing Address 1:	4 IRVING PLACE RM 828
Mailing Address 2:	Not reported
Mailing City,State,Zip:	NEW YORK, NY 10003
Mailing Zip 4:	Not reported
Mailing Country:	USA
Mailing Phone:	2124603770

Manifest Data:

Document ID:	Not reported
Manifest Status:	Not reported
Trans1 State ID:	NJ0000027193
Year:	2018

CON EDISON MANHOLE 23315 (Continued) **1014919249**

Trans2 State ID:	Not reported
Generator Ship Date:	04/19/2011
Trans1 Recv Date:	04/19/2011
Trans2 Recv Date:	Not reported
TSD Site Recv Date:	04/21/2011
Part A Recv Date:	Not reported
Part B Recv Date:	Not reported
Generator EPA ID:	NYP004234092
Trans1 EPA ID:	Not reported
Trans2 EPA ID:	Not reported
TSDF ID 1:	NJD002200046
TSDF ID 2:	Not reported
Manifest Tracking Number:	007019176JJK
Import Indicator:	N
Export Indicator:	N
Discr Quantity Indicator:	Y
Discr Type Indicator:	N
Discr Residue Indicator:	N
Discr Partial Reject Indicator:	N
Discr Full Reject Indicator:	N
Manifest Ref Number:	Not reported
Alt Facility RCRA ID:	Not reported
Alt Facility Sign Date:	Not reported
MGMT Method Type Code:	H141
Waste Code a:	LEAD
Waste Code b:	B007
Waste Code c:	Not reported
Waste Code e:	Not reported
Waste Code f:	Not reported
Waste Code g:	Not reported
Waste Code 1:	Not reported
Waste Code 2:	Not reported
Waste Code 3:	Not reported
Waste Code 4:	Not reported
Waste Code 5:	Not reported
Waste Code 6:	Not reported
Quantity:	3560
Units:	Kilograms
Number of Containers:	1
Container Type:	Cargo tanks (tank trucks)
Handling Method:	Burn
Specific Gravity:	1

AT317 **WK APARTMENT CORP.** **UST FINDER** **1028567992**
WSW **2550 WEBB AVENUE** **N/A**
1/8-1/4 **BRONX, NY 10468**
0.210 mi.
1109 ft. **Site 1 of 4 in cluster AT**

Relative: UST FINDER:
Higher

Object ID:	303745
Facility ID:	NY12979
Name:	WK APARTMENT CORP.
Address:	2550 WEBB AVENUE
City,State,Zip:	BRONX, NY 10468
Address Match Type:	Not reported
Open USTs:	1

Actual:
157 ft.

WK APARTMENT CORP. (Continued) **1028567992**

Closed USTs:	1
TOS USTs:	0
Population 1500ft:	22678
Private Wells 1500ft:	0
Within 100yr Floodplain:	No
Land Use:	Developed, Medium Intensity
Within SPA:	No
SPA PWS Facility ID:	Not reported
SPA Water Type:	Not reported
SPA Facility Type:	Not reported
SPA HUC12:	Not reported
Within WHPA:	No
WHPA PWS Facility ID:	Not reported
WHPA Water Type:	Not reported
WHPA Facility Type:	Not reported
WHPA HUC12:	Not reported
Facility Status:	Open UST(s)
Date of Last Inspection:	Not reported
EPA Region:	2
Tribe:	Not reported
Coordinate Source:	State
X Coord:	-73.903271
Y Coord:	40.8671330000001
Latitude:	40.867133
Longitude:	-73.903271

UST FINDER:

Object ID:	1201502
Facility ID:	NY12979
Tank ID:	NY14001
Tank Status:	Open
Installation Date:	1997/07/01 15:59:59+00
Removal Date:	Not reported
Tank Capacity:	10000
Substances:	Not reported
Tank Wall Type:	Not reported

Object ID:	1201503
Facility ID:	NY12979
Tank ID:	NY14712
Tank Status:	Closed
Installation Date:	1968/10/01 16:00:01+00
Removal Date:	Not reported
Tank Capacity:	25000
Substances:	Not reported
Tank Wall Type:	Not reported

AT318 **KITTAY HOUSE, JEWISH HOME LIFECARE** **NY Spills** **S108762593**
WSW **2550 WEBB AVE** **NY AIRS** **N/A**
1/8-1/4 **BRONX, NY 10468**
0.210 mi.
1109 ft. **Site 2 of 4 in cluster AT**

Relative:
Higher

Actual:
157 ft.

SPILLS:

Name:	2550 WEBB AVE
Address:	2550 WEBB AVE
City,State,Zip:	BRONX, NY 10468

KITTAY HOUSE, JEWISH HOME LIFECARE (Continued) **S108762593**

Spill Number/Closed Date:	9508602 / 2005-05-20
Facility ID:	9508602
Facility Type:	ER
DER Facility ID:	83458
Site ID:	93067
DEC Region:	2
Spill Cause:	Equipment Failure
Spill Class:	C3
SWIS:	0301
Spill Date:	1995-10-13
Investigator:	SMMARTIN
Referred To:	Not reported
Reported to Dept:	1995-10-13
CID:	312
Water Affected:	Not reported
Spill Source:	Institutional, Educational, Gov., Other
Spill Notifier:	Responsible Party
Cleanup Ceased:	Not reported
Cleanup Meets Std:	False
Last Inspection:	Not reported
Recommended Penalty:	False
UST Trust:	False
Remediation Phase:	0
Date Entered In Computer:	1995-10-13
Spill Record Last Update:	2005-05-20
Spiller Name:	EUGENE HOLLAND
Spiller Company:	JEWISH HOME FOR THE AGED
Spiller Address:	2550 WEBB AVE
Spiller Company:	001
Contact Name:	SAME
Latitude:	40.8665034
Longitude:	-73.9038911
DEC Memo:	Prior to Sept, 2004 data translation this spill Lead_DEC Field was MARTINKAT The subject site is a large residential/hospital complex for the elderly.Adjacent building at 24-45 University Avenue also had return line failure (see 95-04187). Contact with Capital-possibly need oil/water separator and tank may be no good. DEC inspection of site found groundwater problem, seepage running along pipeork and into sumps, also seeping through concrete by vent pipe. Will probably need new tank. 3/27/96 mmm:DEC approves scope of work that will call for cleaning and abandonment of leaking tank, and trenching along side of tank to collect any product. Permission also given to remove oil water separator units and use sorbent materials to skim any other residual product from the sumps. This spill no. re-assigned from Mulqueen. 3/2001 DEAN DEVOE OF GANNETT FLEMING IS CONSULTANT FOR KITTAY HOUSE 516-671-8440 ABERNACKY SYSTEM STILL THERE-OPERATIONAL, NOT OPERATING 4/2002- INSPECTION -skimmer used 2 hours/day, sump cleaned 2/02- SMM
Remarks:	POSS LEAK IN RETURN LINE - EASTMAN CLEANUP & SON'S RESPONDING

All Materials:

Site ID:	93067
Operable Unit ID:	1019186

KITTAY HOUSE, JEWISH HOME LIFECARE (Continued) **S108762593**

Operable Unit:	01
Material ID:	363116
Material Code:	0003A
Material Name:	#6 fuel oil
Case No.:	Not reported
Material FA:	Petroleum
Quantity:	5.00
Units:	G
Recovered:	700.00
Resource Affected:	Soil, Groundwater
Oxygenate:	False

Name:	EXCAVATION
Address:	2550 WEBB AVE
City,State,Zip:	BRONX, NY
Spill Number/Closed Date:	0704128 / 2018-08-21
Facility ID:	0704128
Facility Type:	ER
DER Facility ID:	333629
Site ID:	384218
DEC Region:	2
Spill Cause:	Other
Spill Class:	C4
SWIS:	0301
Spill Date:	2007-07-12
Investigator:	RJWHITCH
Referred To:	Not reported
Reported to Dept:	2007-07-12
CID:	444
Water Affected:	Not reported
Spill Source:	Institutional, Educational, Gov., Other
Spill Notifier:	Other
Cleanup Ceased:	Not reported
Cleanup Meets Std:	False
Last Inspection:	Not reported
Recommended Penalty:	False
UST Trust:	Not reported
Remediation Phase:	0
Date Entered In Computer:	2007-07-12
Spill Record Last Update:	2018-08-21
Spiller Name:	GENE HOLLAND
Spiller Company:	EXCAVATION
Spiller Address:	2550 WEBB AVE
Spiller Company:	001
Contact Name:	GENE HOLLAND
Latitude:	40.8666529
Longitude:	-73.9037423
DEC Memo:	Sangesland left a voice message for Gene Holland asking for more information on the site and the owners name/mailing address to send a CSL. Left Patel's call back name/number 7/12/07- DEC Piper performed visit. The building is trenching a utility line between two buildings and came across oozing #6 oil adjacent to a abandoned in place UST. IT is unclear if the ust was abandoned properly and will have to be uncovered and inspected. The fill line is in tact

KITTAY HOUSE, JEWISH HOME LIFECARE (Continued) **S108762593**

and lead s me to believe it
was not done. The leak is under a 1 story attachment to the highrise and may not be removable. An
engineer will look into it. It appears that hte leak is from a feed or return line to the boilers
though the tank could be comprimised as well. The building will have a contractor perform work.
CLeanwaters- Ken Watson. 07/13/07-Hiralkumar Patel. received email from Jim DeMartinis. they are
removing contaminated soil and will check previously abandoned tank to see whether that tank was
abandoned properly or not. Jim will send map and photographs soon. Jim has hired Clear View
Environmental Services to remove contaminated soil and any product from excavation. Jim DeMartinis
J.R. Holzmacher P.E. LLC PH. (631) 234-2220 Ext. 102 (516) 983-6987 (C) Fax (631) 234-2221 email:
jimd@holzmacher.com 08/14/07-Hiralkumar Patel. received email from Jim. they have installed
temporary subsurface product recovery system and will send product recovery data. Jim will look
whether tank was abandoned properly or not. 08/21/07-Hiralkumar Patel. sent email to Jim to send
updates and property owner/manager's contact info. received contact info for building
owner/manager: Eugene Holland Director Plant Operations and Maintenance The Jewish Home and
Hospital Lifecare System 100 West Kingsbridge Road Bronx, New York 10468-3903 Ph. (718) 410-1240
email: EHolland@jhha.org 08/31/07-Hiralkumar Patel. visited site on 08/30/07. old abandoned tank is
located in rear of building at 2550 Webb avenue and it is between two buildings (2550 webb ave &
2545 University ave). both building ownes by same owner. met Jimmy at site. as per Jimmy, abandoned
tank is located about 8 ft away from building foundation wall and they are planning to remove that
tank. Jimmy also mentioned that this tank was abandoned in about 1996 due to leak in tank system.
at that time, no cleanup/investigation done prior to abandonment. tank is filled with concrete.
2550 Web Ave: PBS #: 2-288764. as per PBS record, old tank was 25,000 gal #6 tank. 2545 University
ave: PBS #: 2-345350. as per PBS record, one 25,000 gal # 6 oil tank was abandoned in 1998. sent
letter to Mr. Holland requiring soil/groundwater delineation, endpoint samples and groundwater flow
direction (if applicable). letter emailed to Mr. Holland and Jim. 10/09/07-Hiralkumar Patel.
received email from Jim. they have collected soil samples and will send report. 10/17/07-Hiralkumar
Patel. received report from Jim. abstract: - after findings of oil during earlier work, installed
slotted 4 inch pipe to drain any product - to date, 8 drums have been filled with oily water - four
borings were installed - boring SS-1 was drilled to depth of 9 ft bg due to presence of utilities -

KITTAY HOUSE, JEWISH HOME LIFECARE (Continued) **S108762593**

boring SS-2 was drilled to depth of 4 ft bg, where found refusal. installed SS-2 at different
location to depht of 10 ft bg - boring SS-3 was drilled to depth of 14 ft bg, where found refusal
due to bedrock. no PID or visual/olfactory evidence of contamination - boring SS-4 was drilled to
depth of 14 ft bg, found strong odor and high PID - total of six soil samples collected from four
borings as follow: ----------sample id--------depth
------------SS-1----------9 ft
------------SS-2A----------4 ft ------------SS-2B---------10 ft
------------SS-3----------8 ft
------------SS-4A----------8 ft ------------SS-4B----------13 ft
found heavy contamination in
boring SS-4B
--------------------------------SS-2A-------SS-4A-------SS-4B-------li
mit 4 ft 8 ft 13
ft
Benzo(a)anthracene-------------------------6,400-------2,500---------
224
Benzo(a)pyrene-----------------------------3,400-------1,100---------
-61
Chrysene-----------------------------------11,000-------4,900---------
400
2-Methylnaphthalene------------36,000------84,000------65,000------36,
400
1,2,4,5-Tetramethylbenzene----130,000-----------------190,000------10,
000
1,2,4-Trimethylbenzene---------------------------------60,000------10,
000
1,3,5-Trimethylbenzene---------------------------------55,000-------3,
300
Naphthalene--------------------------------16,000-------9,200------13,
000 samples were taken above
tank invert except SS-4B which found highest contaminated. left message for Jim and Mr. Holland to
submit scaled site map with locations of following: - old abandoned tank - underground lines
associated with old abandoned tank - utilities running around tank (as mentioned in report) also
asked for depth of tank top and tank invert. from tank diameter data, old tank invert could be at
11 ft bg (25000 gal tank and assuming tank top is at surface) and deepest sample was taken at 13 ft
depth only. requires samples atleast 10 ft below tank invert. also site map in report doesn't
include tank location, it only shows boring locations.
10/24/07-Hiralkumar Patel. spoke with Jim
regarding site map with locations of old tank, associated lines, sampling and utilities running
around it. left message for Mr. Holland for site map.
10/29/07-Hiralkumar Patel. received message
from Mr. Holland. he will send detailed site map. 11/30/07-Hiralkumar Patel. left message for Jim.
12/03/07-Hiralkumar Patel. received email from Jim with site map showing tank and pipe location
alongwith boring locations. they took samples from only two sides of

KITTAY HOUSE, JEWISH HOME LIFECARE (Continued) **S108762593**

tank and no samples taken
between tank and building. Jim mentioned that tank is 45 ft long and 10 feet in diameter. tank top
is 3 ft bg. as per Jim, tank had installed on bedrock, as they found refusal at 13-14 ft bg. as per
Jim, they can't get bigger drill rig as only access to area is through glass door in front. Jim
will send updates on oil recovery system. sent email to Jim asking to find any other access point
to tank location (from open land area around building).
12/04/07-Hiralkumar Patel. received email
from Jim confirming no access other than glass door. left message for Mr. Holland.
12/05/07-Hiralkumar Patel. received call from Mr. Holland. he confirmed that there is no way to get
bigger drill rig or equipment to tank location, not even through building at 2545 University ave..
07/09/09-Hiralkumar Patel. 3:00 PM:- visited site. met Mr. Holland. inspected areas around tank
location looking for access for excavator to remove tank. found only one area from where a machine
can be braught in and that is a small closed passage connecting two buildings on north side of tank
location. discuss with Mr. Holland. he thinks that they can demolish part of this closed passage
and rebuild it after tank removed. Mr. Holland asked for options in email so he can forward that to
owners. 07/29/09-Hiralkumar Patel. 1:52 PM:- sent email to Mr. Holland requiring submission of work
plan for remediation, by the end of 08/31/09. 07/30/09-Hiralkumar Patel. 9:28 AM:- received email
from Mr. Holland. he mentioned that tank excavation is not possbile due to its location. he request
to close case as tank is not accessible and no more product coming into skimming system.
08/26/09-Hiralkumar Patel. discussed case with DEC Randy. he asked to install monitoring well on
north (towards SS4) and south (towards SS1) side of the tank.
08/31/09-Hiralkumar Patel. 3:28 PM:-
sent letter to Mr. Holland requiring well installation at previous boring locations SS-1 and SS-4.
letter emailed to Mr. Holland and Jim. 11/24/09-Hiralkumar Patel. 3:08 PM:- left message for Mr.
Holland to respond by end of 11/27/09. 11/27/09-Hiralkumar Patel. received message from Mr. Holland
(at 2:11 PM on 11/25/09). he has contacted contractor for additional investigation work and waiting
for response. he will call next week with updates. 03/31/10-Hiralkumar Patel. 3:46 PM:- spoke with
Mr. Holland. he is still waiting from his administrator who is still looking for proposal from
contractor. asked Mr. Holland to submit contractor's info and work schedule by end of 04/16/10 to
avoid enforcement. 03:53 PM:- sent email to Mr. Holland informing to submit contractor's info and
work schedule by end of 04/16/10 or else case will be referred to legal. 04/05/10-Hiralkumar Patel.

KITTAY HOUSE, JEWISH HOME LIFECARE (Continued) **S108762593**

2:23 PM:- received call from Michael from Harbor environmental. they are negotiating contract with
property owner and will call once gets ok. Michael Alletto Harbor Environmental PH. (516) 609-9800
Ext. 11 email: malletto@harborenvironmental.com 04/07/10-Hiralkumar Patel. 1:41 PM:- received
message from Keith Sampson (718-410-1424), building manager. 04/12/10-Hiralkumar Patel. 3:25 PM:-
spoke with Mr. Sampson. they hired Controlled Combustion who will going to hire sub-contractor.
asked Ms. Sampson to call back with work schedule. 05/04/10-Hiralkumar Patel. received email from
Nick (at 12:38 PM on 04/30/10) from Miller. Miller has been contracted to perform the environmental
investigation and well installation at the subject site Nicholas M. Marrone Miller Environmental
Group, Inc. Ph. (845) 569-1200 Ext. 104 Fax (845) 569-1288 email: nmarrone@millerenv.com
05/05/10-Hiralkumar Patel. 1:12 PM:- sent email to Nick requiring to submit work schedule by the
end of 05/14/10. email copied to Mr. Holland. 05/07/10-Hiralkumar Patel. 3:47 PM:- received email
from Mr. Williams from Controlled Combustion. Mr. Williams mentioned that the building is currently
renovating a parking lot that they must pass through. this project should be completed by May 25th,
weather permitting. so they have scheduled well installation on 06/07/10. Jerry Williams Controlled
Combustion Co., Inc. Ph. (718) 367-9800 Ext. 204 email: j.williams@HeatingNY.com
07/26/10-Hiralkumar Patel. 9:52 AM:- received report from Nick from Miller. abstract: - installed
two borings (SS-5 and SS-6) - two soil samples collected from each boring: one at the end of boring
and second at one ft above end of boring - found bedrock refusal at 16 ft in SS-5 and at 17 ft in
SS-6 - groundwater was encountered at 15 ft bg - installed 2 inch wells at both boring locations -
slight sheen observed on water in MW-1 and 0.02 ft of dark brown product was observed in MW-2 -
groundwater sample was collected from MW-1 only and no sample collected from MW-2 due to floating
product in it - max PID reading noted 61.2 ppm at 16 ft (bedrock refusal) in SS-5 and 32.0 ppm at
17 (bedrock refusal) in SS-6 - strong petroleum odors noticed at 15 ft depth in both borings soil
analyticals:
----------SS-5----------SS-6----------SS-6 15-16 ft 14-15 ft
16-17 ft Ethylbenzene----------1,200
Naphthalene----------22,000---------3,500---------4,400
1,2,4-Trimethylbenzene-------11,000
1,3,5-Trimethylbenzene--------2,400
n-Propylbenzene----------1,400----------530---------1,500
n-Butylbenzene----------2,200----------640---------1,600
groundwater analyticals:
----------MW-1 Naphthalene----------1,400

KITTAY HOUSE, JEWISH HOME LIFECARE (Continued) **S108762593**

1,2,4-Trimethylbenzene--------570 1,3,5-Trimethylbenzene--------170
n-Butylbenzene----------240 09/02/10-Hiralkumar Patel. 3:15 PM:-
spoke with Nick at Miller
regarding possibility of third monitoring well. Nick mentioned that
third well is possible in tank
area. 3:20 PM:- left message for Mr. Holland requiring pump out of
free product and installation of
third well to define site specific groundwater flow direction. 3:44
PM:- sent email to Mr. Holland
requiring to submit work schedule for additional well installation and
product removal from
existing well MW-2, by end of 09/17/10. email copied to Nick and
Jerry. 09/10/10-Hiralkumar Patel.
11:30 AM:- left message for Mr. Holland. 11:32 AM:- left message for
Nick. 09/10/10-Hiralkumar
Patel. 12:06 PM:- received email from Jerry from Controlled
combustion. he will submit work
schedule before 09/17/10. 09/17/10-Hiralkumar Patel. 11:06 AM:-
received call rom Mr. Holland. he
has received proposal for additional work, but due to its cost, they
need to get two more proposals
before finalizing the contractor. Mr. Holland requested time extension
for another two months.
based on available information, approved his request and asked to
provide contractor's info and
work schedule by end of 11/19/10. 12/02/10-Hiralkumar Patel. 12:57
PM:- left message for Mr.
Holland. 2:32 PM:- received call from Mr. Holland. they have hired
Controlled Combustion for
additioanl work. Jerry from Controlled will call with schedule. 3:37
PM:- received email from
Jerry. he mentioned that they have sub-contracted Miller Environmental
for work. 3:39 PM:- sent
email to Jerry and asked him to submit work schedule by the end of
12/10/10. email copied to Mr.
Holland and Nick (at Miller). 12/08/10-Hiralkumar Patel. 2:11 PM:-
received email from Jerry. they
will do VEFRing from well MW-2 on 12/14/10. will do VEFRing every two
weeks in beginning and
possibly be reduced to monthly based on results. they have scheduled
third well installation on
01/06/11 and report will be submitted by 01/28/11. 02/22/11-Hiralkumar
Patel. 8:51 AM:- received
report from Nick. abstract: - conducted two VEFRing events: 12/15/10
and 01/26/11 - found trace
product in well MW-1 and unmeasurable thickness (due to high
viscosity) in MW-2 - recovered about
10 gal of emulsified product in Dec. 2010 and about 15 gal of
emulsified product in Jan. 2011 -
seven boring attempts (SB-1 through SB-7) were made to install third
well but found refusal below
5.5 ft depth - no PID or staining found in soil from all seven boring;
so no soil samples were
submitted to lab - recommending monthly VEFRing 03/17/11-Hiralkumar
Patel. after discussing with
DEC Austin, case transferred to DEC Vadim due to free product in
ground. 09/21/2012 - V. Brevdo >>>

KITTAY HOUSE, JEWISH HOME LIFECARE (Continued) **S108762593**

Robert Ferguson 9/21/2012 3:03 PM >>> It was a pleasure to speak with you just wanted to confirm the email and send you my contact information. Sincerely, Robert J. Ferguson Project Manager / Sr. Hydrogeologist Miller Environmental Group, Inc. 1300 Shames Dr. Westbury, NY 11590 Office: 516-876-7940 ext. 311 Cell: 631-603-6683 e-Mail: rferguson@millerenv.com 09/21/2012 - V. Brevdo Dear Mr. Ferguson: It was good speaking with you earlier today and discussing the subject project. It is my understanding that in the next several days you will familiarize yourself with project-related records and will submit to me a project status update, summarizing the site history, contamination, investigations and remediation performed at the site, and further course of action to be proposed by Miller Environmental for this project. Please be cognizant that the main criteria the Department is evaluating when making a spill closure decision are as follows: * free product must be removed, * grossly contaminated soil with visible staining must be removed, * source of contamination must be removed, * concentrations of contaminants in soil and groundwater are either at the levels of cleanup guidance values or higher but within acceptable range to DEC, * no migration of contaminant off site occurs, remaining contamination is contained, no threat of exposure to vapors from remaining contamination exists, and site poses no further threat to human health and environment. We also use engineering controls such as vapor barriers and SSDS system where necessary. I look forward to working with you and your client/ Responsible Party towards completing environmental investigation / remediation at this site, bring this property into a spill closure status, and, ultimately, closing spill case. Please contact me if you have any questions regarding this matter. Respectfully, Vadim Brevdo Vadim Brevdo - Environmental Engineer 3 New York State Department of Environmental Conservation 47-40 21st Street Long Island City, NY 11101 (: 718.482-4928 - 6: 718.482-6390 08/24/18 - The spill is closed not meeting standards based on the body of investigation, remediation and Department inspections performed at the site. The #6 tank has been closed and reports show a small localized area of impacts close to the tank area. Monitoring reports show that the #6 impacts have not migrated beyond the localized tank area. - RJW

Remarks: FOUND CONTAMINATED SOIL WHILE DIGGING A TRENCH

All Materials:

Site ID: 384218
Operable Unit ID: 1141529
Operable Unit: 01
Material ID: 2131740
Material Code: 0003A

KITTAY HOUSE, JEWISH HOME LIFECARE (Continued) **S108762593**

Material Name: #6 fuel oil
Case No.: Not reported
Material FA: Petroleum
Quantity: Not reported
Units: G
Recovered: .00
Resource Affected: Soil
Oxygenate: Not reported

AIRS:
Name: KITTAY HOUSE, JEWISH HOME LIFECARE
Address: 2550 WEBB AVE
City,State,Zip: BRONX, NY 10468
DECID: 2600400238
Process ID: Not reported
Latitude: Not reported
Longitude: Not reported
FIPS Code: Not reported
Auth Type Code: AFR

Permit Status: Issued
Auth Status Code: 2
Emissions: Not reported
Issue date: 03/08/2018
Expired Date: 03/07/2028
Emission Unit date: Not reported
Contamination: Not reported
EPA Control Code: Not reported
Control Eff: Not reported
Unit: Not reported

Permit Status: Expired
Auth Status Code: 7
Emissions: Not reported
Issue date: 09/16/2005
Expired Date: 05/03/2017
Emission Unit date: Not reported
Contamination: Not reported
EPA Control Code: Not reported
Control Eff: Not reported
Unit: Not reported

Permit Status: Expired
Auth Status Code: 7
Emissions: Not reported
Issue date: 02/02/1999
Expired Date: 09/12/2005
Emission Unit date: Not reported
Contamination: Not reported
EPA Control Code: Not reported
Control Eff: Not reported
Unit: Not reported

Permit Status: Expired
Auth Status Code: 7
Emissions: Not reported

KITTAY HOUSE, JEWISH HOME LIFECARE (Continued) **S108762593**

Issue date:	05/10/2017
Expired Date:	03/08/2018
Emission Unit date:	Not reported
Contamination:	Not reported
EPA Control Code:	Not reported
Control Eff:	Not reported
Unit:	Not reported

AT319 **THE NEW JEWISH HOUSE** **UST FINDER** **1028572931**
WSW **2550 WEBB AVENUE** **N/A**
1/8-1/4 **BRONX, NY 10468**
0.210 mi.
1109 ft. **Site 3 of 4 in cluster AT**

Relative:
Higher

Actual:
157 ft.

UST FINDER:

Object ID:	303764
Facility ID:	NY24725
Name:	THE NEW JEWISH HOUSE
Address:	2550 WEBB AVENUE
City,State,Zip:	BRONX, NY 10468
Address Match Type:	Not reported
Open USTs:	1
Closed USTs:	12
TOS USTs:	0
Population 1500ft:	22657
Private Wells 1500ft:	0
Within 100yr Floodplain:	No
Land Use:	Developed, High Intensity
Within SPA:	No
SPA PWS Facility ID:	Not reported
SPA Water Type:	Not reported
SPA Facility Type:	Not reported
SPA HUC12:	Not reported
Within WHPA:	No
WHPA PWS Facility ID:	Not reported
WHPA Water Type:	Not reported
WHPA Facility Type:	Not reported
WHPA HUC12:	Not reported
Facility Status:	Open UST(s)
Date of Last Inspection:	Not reported
EPA Region:	2
Tribe:	Not reported
Coordinate Source:	State
X Coord:	-73.902161
Y Coord:	40.868406
Latitude:	40.868406
Longitude:	-73.902161

UST FINDER:

Object ID:	1222747
Facility ID:	NY24725
Tank ID:	NY30590
Tank Status:	Closed
Installation Date:	Not reported
Removal Date:	Not reported
Tank Capacity:	25000
Substances:	Not reported
Tank Wall Type:	Not reported

THE NEW JEWISH HOUSE (Continued) **1028572931**

Object ID:	1222748
Facility ID:	NY24725
Tank ID:	NY30591
Tank Status:	Closed
Installation Date:	Not reported
Removal Date:	Not reported
Tank Capacity:	25000
Substances:	Not reported
Tank Wall Type:	Not reported

Object ID:	1222749
Facility ID:	NY24725
Tank ID:	NY30592
Tank Status:	Closed
Installation Date:	Not reported
Removal Date:	Not reported
Tank Capacity:	12000
Substances:	Not reported
Tank Wall Type:	Not reported

Object ID:	1222750
Facility ID:	NY24725
Tank ID:	NY30593
Tank Status:	Closed
Installation Date:	Not reported
Removal Date:	Not reported
Tank Capacity:	25000
Substances:	Not reported
Tank Wall Type:	Not reported

Object ID:	1222751
Facility ID:	NY24725
Tank ID:	NY31064
Tank Status:	Closed
Installation Date:	Not reported
Removal Date:	Not reported
Tank Capacity:	2000
Substances:	Not reported
Tank Wall Type:	Not reported

Object ID:	1222752
Facility ID:	NY24725
Tank ID:	NY31159
Tank Status:	Closed
Installation Date:	Not reported
Removal Date:	Not reported
Tank Capacity:	650
Substances:	Not reported
Tank Wall Type:	Not reported

Object ID:	1222753
Facility ID:	NY24725
Tank ID:	NY33354
Tank Status:	Closed
Installation Date:	Not reported
Removal Date:	Not reported
Tank Capacity:	550

THE NEW JEWISH HOUSE (Continued) **1028572931**

Substances: Not reported
Tank Wall Type: Not reported

Object ID: 1222754
Facility ID: NY24725
Tank ID: NY33355
Tank Status: Closed
Installation Date: Not reported
Removal Date: Not reported
Tank Capacity: 10000
Substances: Not reported
Tank Wall Type: Not reported

Object ID: 1222755
Facility ID: NY24725
Tank ID: NY31160
Tank Status: Closed
Installation Date: 1998/04/01 15:59:59+00
Removal Date: Not reported
Tank Capacity: 550
Substances: Not reported
Tank Wall Type: Not reported

Object ID: 1222756
Facility ID: NY24725
Tank ID: NY31636
Tank Status: Closed
Installation Date: 2011/04/01 15:59:59+00
Removal Date: Not reported
Tank Capacity: 5000
Substances: Not reported
Tank Wall Type: Not reported

Object ID: 1222757
Facility ID: NY24725
Tank ID: NY33214
Tank Status: Closed
Installation Date: 1998/04/01 15:59:59+00
Removal Date: Not reported
Tank Capacity: 12000
Substances: Not reported
Tank Wall Type: Not reported

Object ID: 1222758
Facility ID: NY24725
Tank ID: NY33356
Tank Status: Open
Installation Date: 1997/07/01 15:59:59+00
Removal Date: Not reported
Tank Capacity: 10000
Substances: Not reported
Tank Wall Type: Not reported

Object ID: 1222759
Facility ID: NY24725
Tank ID: NY111844
Tank Status: Closed

THE NEW JEWISH HOUSE (Continued) **1028572931**

Installation Date:	1998/04/01 15:59:59+00
Removal Date:	Not reported
Tank Capacity:	550
Substances:	Not reported
Tank Wall Type:	Not reported

AU320 **KINGSBRIDGE RD** **NY Spills** **S105236731**
ESE **GRAND CONCOURSE** **N/A**
1/8-1/4 **BRONX, NY**
0.213 mi.
1123 ft. **Site 1 of 4 in cluster AU**

Relative:
Higher

Actual:
146 ft.

SPILLS:

Name:	KINGSBRIDGE RD
Address:	GRAND CONCOURSE
City,State,Zip:	BRONX, NY
Spill Number/Closed Date:	0109329 / 2002-07-30
Facility ID:	0109329
Facility Type:	ER
DER Facility ID:	175184
Site ID:	211350
DEC Region:	2
Spill Cause:	Equipment Failure
Spill Class:	C4
SWIS:	0301
Spill Date:	2001-12-20
Investigator:	MCTIBBE
Referred To:	Not reported
Reported to Dept:	2001-12-20
CID:	196
Water Affected:	Not reported
Spill Source:	Commercial Vehicle
Spill Notifier:	Responsible Party
Cleanup Ceased:	Not reported
Cleanup Meets Std:	False
Last Inspection:	Not reported
Recommended Penalty:	False
UST Trust:	False
Remediation Phase:	0
Date Entered In Computer:	2001-12-20
Spill Record Last Update:	2002-07-30
Spiller Name:	SERGIO WONG
Spiller Company:	NYC TRANSIT
Spiller Address:	370 JAY STREET
Spiller Company:	001
Contact Name:	SERGIO WONG
Latitude:	40.8383399
Longitude:	-73.9204900
DEC Memo:	Prior to Sept, 2004 data translation this spill Lead_DEC Field was TIBBE CONTAINED AND CLEANED BY NYCT.
Remarks:	BUS 543 HAD A CRACK IN THE OIL PAN.

All Materials:

Site ID:	211350
Operable Unit ID:	846676
Operable Unit:	01

KINGSBRIDGE RD (Continued) **S105236731**

Material ID:	530536
Material Code:	0015
Material Name:	motor oil
Case No.:	Not reported
Material FA:	Petroleum
Quantity:	5.00
Units:	G
Recovered:	5.00
Resource Affected:	Soil
Oxygenate:	Not reported

AU321 **CON EDISON** **NY MANIFEST** **S117736298**
SE **205 E KINGSBRIDGE RD FRONT OF** **N/A**
1/8-1/4 **BRONX, NY 10468**
0.214 mi.
1130 ft. **Site 2 of 4 in cluster AU**

Relative:
Higher

Actual:
140 ft.

NY MANIFEST:

EPA ID:	NYP004490355
Country:	USA
Name:	CON EDISON
Address:	205 E KINGSBRIDGE RD FRONT OF
Address 2:	Not reported
City,State,Zip:	BRONX, NY 10468
Zip 4:	Not reported
Location Address 1:	205 E KINGSBRIDGE RD F/O
Location Address 2:	Not reported
Location City,State,Zip:	BRONX, NY 10468
Location Zip 4:	Not reported
Facility Status:	Not reported
Total Tanks:	Not reported
Code:	BP

Mailing:

Mailing Name:	CON EDISON
Mailing Contact:	CON EDISON
Mailing Address 1:	4 IRVING PL
Mailing Address 2:	15TH FL
Mailing City,State,Zip:	NEW YORK, NY 10003
Mailing Zip 4:	Not reported
Mailing Country:	USA
Mailing Phone:	Not reported

Manifest Data:

Document ID:	Not reported
Manifest Status:	Not reported
Trans1 State ID:	NJD003812047
Year:	2018
Trans2 State ID:	Not reported
Generator Ship Date:	04/07/2014
Trans1 Recv Date:	04/07/2014
Trans2 Recv Date:	Not reported
TSD Site Recv Date:	04/07/2014
Part A Recv Date:	Not reported
Part B Recv Date:	Not reported
Generator EPA ID:	NYP004490355
Trans1 EPA ID:	Not reported

CON EDISON (Continued) **S117736298**

Trans2 EPA ID:	Not reported
TSDF ID 1:	NJD991291105
TSDF ID 2:	Not reported
Manifest Tracking Number:	002359891GBF
Import Indicator:	N
Export Indicator:	N
Discr Quantity Indicator:	N
Discr Type Indicator:	N
Discr Residue Indicator:	N
Discr Partial Reject Indicator:	N
Discr Full Reject Indicator:	N
Manifest Ref Number:	Not reported
Alt Facility RCRA ID:	Not reported
Alt Facility Sign Date:	Not reported
MGMT Method Type Code:	H110
Waste Code a:	LEAD
Waste Code b:	Not reported
Waste Code c:	Not reported
Waste Code e:	Not reported
Waste Code f:	Not reported
Waste Code g:	Not reported
Waste Code 1:	Not reported
Waste Code 2:	Not reported
Waste Code 3:	Not reported
Waste Code 4:	Not reported
Waste Code 5:	Not reported
Waste Code 6:	Not reported
Quantity:	2000
Units:	Pounds
Number of Containers:	1
Container Type:	Cargo tanks (tank trucks)
Handling Method:	Treat
Specific Gravity:	1

Document ID:	Not reported
Manifest Status:	Not reported
Trans1 State ID:	NJD003812047
Year:	2018
Trans2 State ID:	Not reported
Generator Ship Date:	04/04/2014
Trans1 Recv Date:	04/04/2014
Trans2 Recv Date:	Not reported
TSD Site Recv Date:	04/04/2014
Part A Recv Date:	Not reported
Part B Recv Date:	Not reported
Generator EPA ID:	NYP004490355
Trans1 EPA ID:	Not reported
Trans2 EPA ID:	Not reported
TSDF ID 1:	NJD991291105
TSDF ID 2:	Not reported
Manifest Tracking Number:	002359883GBF
Import Indicator:	N
Export Indicator:	N
Discr Quantity Indicator:	N
Discr Type Indicator:	N
Discr Residue Indicator:	N
Discr Partial Reject Indicator:	N

CON EDISON (Continued) **S117736298**

Discr Full Reject Indicator:	N
Manifest Ref Number:	Not reported
Alt Facility RCRA ID:	Not reported
Alt Facility Sign Date:	Not reported
MGMT Method Type Code:	H110
Waste Code a:	LEAD
Waste Code b:	Not reported
Waste Code c:	Not reported
Waste Code e:	Not reported
Waste Code f:	Not reported
Waste Code g:	Not reported
Waste Code 1:	Not reported
Waste Code 2:	Not reported
Waste Code 3:	Not reported
Waste Code 4:	Not reported
Waste Code 5:	Not reported
Waste Code 6:	Not reported
Quantity:	2000
Units:	Pounds
Number of Containers:	1
Container Type:	Cargo tanks (tank trucks)
Handling Method:	Treat
Specific Gravity:	1

AU322 **CON EDISON** **NJ MANIFEST** **S120676215**
SE **205 E KINGSBRIDGE RD FRONT OF** **N/A**
1/8-1/4 **BRONX, NY 10468**
0.214 mi.
1130 ft. **Site 3 of 4 in cluster AU**

Relative:
Higher

Actual:
140 ft.

NJ MANIFEST:

EPA ID:	NYP004833105
Name:	CON EDISON
Address:	205 E KINGSBRIDGE RD FRONT OF
City,State,Zip:	BRONX, NY 10468
County:	Not reported
Mailing Address:	IRVING PL 15TH FL NE
Mailing City,State,Zip:	NEW YORK, NY 10003
Telephone:	Not reported
Emergency Telephone:	Not reported
Contact:	THOMAS TEELING
Comments:	Not reported
SIC Code:	Not reported
County:	NY005
Municipal:	Not reported
Previous EPAID:	Not reported
Generator Flag:	Not reported
Transporter Flag:	Not reported
TSDF Flag:	Not reported
Name Change:	Not reported
Date Change:	Not reported

Manifest Data:

EPA ID:	NYP004833105
Manifest Number:	002661392GBF
Date Shipped:	9/1/2015
TSDF EPA ID:	NJD991291105

CON EDISON (Continued) **S120676215**

Transporter EPA ID:	NJD003812047
Transporter 2 EPA ID:	Not reported
Transporter 3 EPA ID:	Not reported
Transporter 4 EPA ID:	Not reported
Transporter 5 EPA ID:	Not reported
Transporter 6 EPA ID:	Not reported
Transporter 7 EPA ID:	Not reported
Transporter 8 EPA ID:	Not reported
Transporter 9 EPA ID:	Not reported
Transporter 10 EPA ID:	Not reported
Date Trans1 Transported Waste:	Not reported
Date Trans2 Transported Waste:	Not reported
Date Trans3 Transported Waste:	Not reported
Date Trans4 Transported Waste:	Not reported
Date Trans5 Transported Waste:	Not reported
Date Trans6 Transported Waste:	Not reported
Date Trans7 Transported Waste:	Not reported
Date Trans8 Transported Waste:	Not reported
Date Trans9 Transported Waste:	Not reported
Date Trans10 Transported Waste:	Not reported
Date TSDF Received Waste:	Not reported
TSDF EPA Facility Name:	Not reported
QTY Units:	Not reported
Transporter SEQ ID:	Not reported
Transporter-1 Date:	Not reported
Waste SEQ ID:	Not reported
Waste Type Code 2:	Not reported
Waste Type Code 3:	Not reported
Waste Type Code 4:	Not reported
Waste Type Code 5:	Not reported
Waste Type Code 6:	Not reported
Date Accepted:	Not reported
Manifest Discrepancy Type:	Not reported
Data Entry Number:	Not reported
Was Load Rejected:	Not reported
Reason Load Was Rejected:	Not reported

AV323 **CON EDISON** **NY MANIFEST** **S117066115**
ESE **FO 2718 GRAND CONCOURSE** **N/A**
1/8-1/4 **BRONX, NY 10458**
0.214 mi.
1130 ft. **Site 1 of 3 in cluster AV**

Relative: NY MANIFEST:
Higher

Actual: EPA ID:	NYP004587374
155 ft. Country:	USA
Name:	CON EDISON
Address:	FO 2718 GRAND CONCOURSE
Address 2:	SB 15190
City,State,Zip:	BRONX, NY 10458
Zip 4:	Not reported
Location Address 1:	FO 2718 GRAND CONCOURSE
Location Address 2:	SB 15190
Location City,State,Zip:	BRONX, NY 10458
Location Zip 4:	Not reported
Facility Status:	Not reported
Total Tanks:	Not reported

CON EDISON (Continued) **S117066115**

Code: BP

Mailing:
Mailing Name: CON EDISON
Mailing Contact: TOM TEELING
Mailing Address 1: 4 IRVING PLACE 15TH FLOOR
Mailing Address 2: Not reported
Mailing City,State,Zip: NEW YORK, NY 10003
Mailing Zip 4: Not reported
Mailing Country: USA
Mailing Phone: Not reported

Manifest Data:
Document ID: Not reported
Manifest Status: Not reported
Trans1 State ID: NJD003812047
Year: 2018
Trans2 State ID: Not reported
Generator Ship Date: 07/07/2014
Trans1 Recv Date: 07/07/2014
Trans2 Recv Date: Not reported
TSD Site Recv Date: 07/14/2014
Part A Recv Date: Not reported
Part B Recv Date: Not reported
Generator EPA ID: NYP004587374
Trans1 EPA ID: Not reported
Trans2 EPA ID: Not reported
TSDF ID 1: NJD991291105
TSDF ID 2: Not reported
Manifest Tracking Number: 002503534GBF
Import Indicator: N
Export Indicator: N
Discr Quantity Indicator: N
Discr Type Indicator: N
Discr Residue Indicator: N
Discr Partial Reject Indicator: N
Discr Full Reject Indicator: N
Manifest Ref Number: Not reported
Alt Facility RCRA ID: Not reported
Alt Facility Sign Date: Not reported
MGMT Method Type Code: H110
Waste Code a: LEAD
Waste Code b: Not reported
Waste Code c: Not reported
Waste Code e: Not reported
Waste Code f: Not reported
Waste Code g: Not reported
Waste Code 1: Not reported
Waste Code 2: Not reported
Waste Code 3: Not reported
Waste Code 4: Not reported
Waste Code 5: Not reported
Waste Code 6: Not reported
Quantity: 120
Units: Pounds
Number of Containers: 1
Container Type: Cargo tanks (tank trucks)

CON EDISON (Continued) **S117066115**

Handling Method: Treat
Specific Gravity: 1

AN324 **APARTMENT BLDG** **NY Spills** **S106000364**
ENE **2819 MORRIS AVE** **NY LEAD** **N/A**
1/8-1/4 **BRONX, NY** **NY NYC LAND USE**
0.215 mi.
1134 ft. **Site 2 of 6 in cluster AN**

Relative:
Higher

Actual:
151 ft.

SPILLS:

Name:	APARTMENT BLDG
Address:	2819 MORRIS AVE
City,State,Zip:	BRONX, NY
Spill Number/Closed Date:	0109860 / 2003-02-13
Facility ID:	0109860
Facility Type:	ER
DER Facility ID:	253714
Site ID:	314690
DEC Region:	2
Spill Cause:	Other
Spill Class:	C4
SWIS:	0301
Spill Date:	2002-01-09
Investigator:	TJDEMEO
Referred To:	Not reported
Reported to Dept:	2002-01-11
CID:	252
Water Affected:	Not reported
Spill Source:	Private Dwelling
Spill Notifier:	Other
Cleanup Ceased:	Not reported
Cleanup Meets Std:	False
Last Inspection:	Not reported
Recommended Penalty:	False
UST Trust:	False
Remediation Phase:	0
Date Entered In Computer:	2002-01-11
Spill Record Last Update:	2003-02-13
Spiller Name:	Not reported
Spiller Company:	B & B MAANGEMENT
Spiller Address:	1624 WEBSTER AVE
Spiller Company:	001
Contact Name:	EMMA RAMOS
Latitude:	40.8701627
Longitude:	-73.8937202
DEC Memo:	Prior to Sept, 2004 data translation this spill Lead_DEC Field was DEMEO 2/13/2003 - Closed Due To The Nature / Extent Of The Spill Report
Remarks:	CALLER STATES THAT TENANT LIVING IN APARTMENT HOUSE HAS COMPLAINED OF TOILET BACKING UP LEAVING WASTE PRODUCT ON HIS FLOOR UNDER PADDED FOAM RUGS CAUSING A STRONG FOUL ODOR IN APT-LANDLORD REFUSES TO SEND ANYONE TO INVESTIGATE AND OR CLEANUP. TENANT IS AN ELDERLY 85 Y/O MALE WHO LIVES ALONE-REQ CALL BACK 718-364-7625

All Materials:

Site ID:	314690
Operable Unit ID:	846995

APARTMENT BLDG (Continued) **S106000364**

Operable Unit: 01
Material ID: 527503
Material Code: 0060A
Material Name: wastewater
Case No.: Not reported
Material FA: Other
Quantity: .00
Units: G
Recovered: .00
Resource Affected: Soil
Oxygenate: Not reported

NYC LEAD:
Name: Not reported
Address: 2819 MORRIS AVENUE
City,State,Zip: BRONX, NY 10468
Violation ID: 12125821
Building ID: 97643
Registration ID: 201466
Apartment: 4C
Story: 5
Class: Most Serious
Inspection Date: 12/04/2017
Approved Date: 12/05/2017
Original Certify By Date: 01/08/2018
Original Correct By Date: 01/03/2018
New Certify By Date: Not reported
New Correct By Date: Not reported
Certified Date: 01/08/2018
Order Number: 617
NOV ID: 5946510
NOV Description: SECTION 27-2056.6 ADM CODE - CORRECT THE LEAD-BASED PAINT HAZARD - PAINT THAT TESTED POSITIVE FOR LEAD CONTENT AND THAT IS PEELING OR ON A DETERIORATED SUBSURFACE - USING WORK PRACTICES SET FORTH IN 28 RCNY 11-06(B)(2) BASEBOARD AT EAST WALL, 1st DOOR FRAME FROM WEST AT NORTH WALL, EAST WALL IN THE FOYER LOCATED AT APT 4C, 5th STORY, 1st APARTMENT FROM EAST AT SOUTH , SECTION AT SOUTH
NOV Issued Date: 12/06/2017
Current Status ID: 19
Current Status: VIOLATION CLOSED
Current Status Date: 01/22/2018

Name: Not reported
Address: 2819 MORRIS AVENUE
City,State,Zip: BRONX, NY 10468
Violation ID: 11840356
Building ID: 97643
Registration ID: 201466
Apartment: 4C
Story: 5
Class: Most Serious
Inspection Date: 06/18/2017
Approved Date: 06/21/2017
Original Certify By Date: 07/25/2017
Original Correct By Date: 07/20/2017
New Certify By Date: Not reported

APARTMENT BLDG (Continued) **S106000364**

New Correct By Date:	Not reported
Certified Date:	07/25/2017
Order Number:	617
NOV ID:	5782776
NOV Description:	SECTION 27-2056.6 ADM CODE - CORRECT THE LEAD-BASED PAINT HAZARD - PAINT THAT TESTED POSITIVE FOR LEAD CONTENT AND THAT IS PEELING OR ON A DETERIORATED SUBSURFACE - USING WORK PRACTICES SET FORTH IN 28 RCNY 11-06(B)(2) 1st RADIATOR FROM SOUTH AT WEST WALL, 1st WINDOW FRAME FROM EAST AT SOUTH WALL IN THE 2nd ROOM FROM EAST LOCATED AT APT 4C, 5th STORY, 1st APARTMENT FROM EAST AT SOUTH
NOV Issued Date:	06/22/2017
Current Status ID:	19
Current Status:	VIOLATION CLOSED
Current Status Date:	08/08/2017

NYC LAND USE:

Name:	Not reported
Address:	2819 MORRIS AVENUE
City,State,Zip:	BRONX, NY 10468
Latitude:	40.8705544
Longitude:	-73.8936839
Type Of Ownership Code:	Not reported
Owner Name:	MORRIS REALTY LLC
Borough:	BX
Tax Block:	3318
Tax Lot:	34
Community District:	207
Census Tract 2020:	2040303
Census Block 2020:	20403033001
Census Tract 2010:	403.03
Census Block 2010:	3001
School District:	10
City Council District:	14
Fire Company:	E079
Police Precinct:	52
Health Center District:	21
Health Area:	900
Sanitation District Boro:	2
Sanitation District Number:	07
Sanitation Subsection:	2A
Zoning District 1:	R8: Residential Districts
Zoning District 2:	Not reported
Zoning District 3:	Not reported
Zoning District 4:	Not reported
Commercial Overlay 1:	Not reported
Commercial Overlay 2:	Not reported
Special Purpose District 1:	Not reported
Special Purpose District 2:	Not reported
Special Purpose District 3:	Not reported
Limited Height District:	Not reported
Spill Boundary Indicator:	N
Building Class:	C1: WALK UP APARTMENTS - Over Six Families Without Stores
Land Use Category:	Multi-Family Walk-Up Buildings
Number Of Easements:	0
Lot Area:	12500
Total Building Floor Area:	68670
Commercial Floor Area:	0

APARTMENT BLDG (Continued) **S106000364**

Residential Floor Area:	68670
Office Floor Area:	0
Retail Floor Area:	0
Garage Floor Area:	0
Storage Floor Area:	0
Factory Floor Area:	0
Other Floor Area:	0
Total Building Floor Area Source Code:	2
Number Of Buildings:	1
Number Of Floors:	6.0000000
Residential Units:	69
Total Units:	69
Lot Frontage:	105.6700000
Lot Depth:	119.4200000
Building Frontage:	105.0800000
Building Depth:	109.5000000
Extension Code:	N
Proximity Code:	0
Irregular Lot Code:	N
Lot Type:	3
Basement Type/Grade:	0
Assessed Land Value:	140850.00000
Assessed Total Value:	1017450.00000
Exempt Total Value:	0.00000
Year Built:	1925
Year Altered 1:	0
Year Altered 2:	0
Historic District Name:	Not reported
Landmark Status:	Not reported
Built Floor Area Ratio:	5.49000000000
Maximum Allowable Residential Far:	6.02000000000
Maximum Allowable Commercial Far:	0.00000000000
Maximum Allowable Community Facility Far:	6.50000000000
Boro Code:	2
Borough, Tax Block and Lot:	2033180034.00000000
Condominium Number:	Not reported
Census Tract 2:	040303
X Coordinate:	1013654
Y Coordinate:	256462
Zoning Map #:	3c
Zoning Map Code:	Not reported
Sanborn Map #:	214 050
Tax Map #:	21202
E-designation Number:	Not reported
Apportionment BBL:	Not reported
Apportionment Date:	Not reported
Pluto ??? Dtm Base Map Indicator:	1
2007 Flood Insurance Rate Map Indicator:	Not reported
2015 Preliminary Flood Insurance Rate Map Indicator:	Not reported
Version Number:	24v1.1
Changed By DCP:	Not reported

AK325 **2735-41-47 SEDGWICK AVENUE** **UST FINDER** **1028600420**
NW **2741 SEDGWICK AVENUE** **N/A**
1/8-1/4 **BRONX, NY 10468**
0.215 mi.
1134 ft. **Site 11 of 13 in cluster AK**

Relative:
Higher

Actual:
154 ft.

UST FINDER:

Object ID:	303813
Facility ID:	NY8931
Name:	2735-41-47 SEDGWICK AVENUE
Address:	2741 SEDGWICK AVENUE
City,State,Zip:	BRONX, NY 10468
Address Match Type:	Not reported
Open USTs:	1
Closed USTs:	0
TOS USTs:	0
Population 1500ft:	22470
Private Wells 1500ft:	3
Within 100yr Floodplain:	No
Land Use:	Developed, High Intensity
Within SPA:	No
SPA PWS Facility ID:	Not reported
SPA Water Type:	Not reported
SPA Facility Type:	Not reported
SPA HUC12:	Not reported
Within WHPA:	No
WHPA PWS Facility ID:	Not reported
WHPA Water Type:	Not reported
WHPA Facility Type:	Not reported
WHPA HUC12:	Not reported
Facility Status:	Open UST(s)
Date of Last Inspection:	Not reported
EPA Region:	2
Tribe:	Not reported
Coordinate Source:	State
X Coord:	-73.902704
Y Coord:	40.8708320000001
Latitude:	40.870832
Longitude:	-73.902704

UST FINDER:

Object ID:	1320889
Facility ID:	NY8931
Tank ID:	NY11671
Tank Status:	Open
Installation Date:	2007/01/22 15:59:59+00
Removal Date:	Not reported
Tank Capacity:	5000
Substances:	Not reported
Tank Wall Type:	Not reported

AK326 **CON EDISON** **NY MANIFEST** **S117538003**
WNW **2725 SEDWICK AV** **N/A**
1/8-1/4 **BRONX, NY 10468**
0.216 mi.
1139 ft. **Site 12 of 13 in cluster AK**

Relative:
Higher

Actual:
147 ft.

NY MANIFEST:

EPA ID:	NYP004706321
Country:	USA
Name:	CON EDISON
Address:	2725 SEDWICK AV
Address 2:	SB12728
City,State,Zip:	BRONX, NY 10468
Zip 4:	Not reported
Location Address 1:	2725 SEDWICK AV
Location Address 2:	SB12728
Location City,State,Zip:	BRONX, NY 10468
Location Zip 4:	Not reported
Facility Status:	Not reported
Total Tanks:	Not reported
Code:	BP

Mailing:

Mailing Name:	CON EDISON
Mailing Contact:	CON EDISON
Mailing Address 1:	4 IRVING PL
Mailing Address 2:	15TH FL
Mailing City,State,Zip:	NEW YORK, NY 10003
Mailing Zip 4:	Not reported
Mailing Country:	USA
Mailing Phone:	Not reported

Manifest Data:

Document ID:	Not reported
Manifest Status:	Not reported
Trans1 State ID:	NJD003812047
Year:	2018
Trans2 State ID:	Not reported
Generator Ship Date:	12/12/2014
Trans1 Recv Date:	12/12/2014
Trans2 Recv Date:	Not reported
TSD Site Recv Date:	12/18/2014
Part A Recv Date:	Not reported
Part B Recv Date:	Not reported
Generator EPA ID:	NYP004706321
Trans1 EPA ID:	Not reported
Trans2 EPA ID:	Not reported
TSDF ID 1:	NJD991291105
TSDF ID 2:	Not reported
Manifest Tracking Number:	002564744GBF
Import Indicator:	N
Export Indicator:	N
Discr Quantity Indicator:	N
Discr Type Indicator:	N
Discr Residue Indicator:	N
Discr Partial Reject Indicator:	N
Discr Full Reject Indicator:	N
Manifest Ref Number:	Not reported
Alt Facility RCRA ID:	Not reported

CON EDISON (Continued) **S117538003**

Alt Facility Sign Date:	Not reported
MGMT Method Type Code:	H110
Waste Code a:	LEAD
Waste Code b:	Not reported
Waste Code c:	Not reported
Waste Code e:	Not reported
Waste Code f:	Not reported
Waste Code g:	Not reported
Waste Code 1:	Not reported
Waste Code 2:	Not reported
Waste Code 3:	Not reported
Waste Code 4:	Not reported
Waste Code 5:	Not reported
Waste Code 6:	Not reported
Quantity:	1500
Units:	Pounds
Number of Containers:	1
Container Type:	Cargo tanks (tank trucks)
Handling Method:	Treat
Specific Gravity:	1

AK327 **STREET** **NY Spills** **S126996343**
WNW **2723 SEDGEWICK AVE** **N/A**
1/8-1/4 **BRONX, NY**
0.216 mi.
1141 ft. **Site 13 of 13 in cluster AK**

Relative:
Higher

Actual:
146 ft.

SPILLS:

Name:	STREET
Address:	2723 SEDGEWICK AVE
City,State,Zip:	BRONX, NY
Spill Number/Closed Date:	2004480 / 2020-08-25
Facility ID:	2004480
Facility Type:	ER
DER Facility ID:	558488
Site ID:	610229
DEC Region:	2
Spill Cause:	Equipment Failure
Spill Class:	C3
SWIS:	0301
Spill Date:	2020-08-16
Investigator:	RMPIPER
Referred To:	Not reported
Reported to Dept:	2020-08-16
CID:	Not reported
Water Affected:	Not reported
Spill Source:	Commercial/Industrial
Spill Notifier:	Other
Cleanup Ceased:	Not reported
Cleanup Meets Std:	False
Last Inspection:	Not reported
Recommended Penalty:	False
UST Trust:	False
Remediation Phase:	0
Date Entered In Computer:	2020-08-16
Spill Record Last Update:	2020-08-25
Spiller Name:	SLISAL ALEFARI

STREET (Continued) **S126996343**

Spiller Company:	UNK
Spiller Address:	2723 SEDGEWICK AVE
Spiller Company:	999
Contact Name:	SLISAL ALEFARI
Latitude:	Not reported
Longitude:	Not reported
DEC Memo:	DECPiper- Spill is duplicate of 2004479. This spill is closed.
Remarks:	appx 1000 gals freed to street and catchbasin. dec spill response. caller wishes call back.

All Materials:

Site ID:	610229
Operable Unit ID:	1357378
Operable Unit:	01
Material ID:	2368713
Material Code:	0541A
Material Name:	dielectric fluid
Case No.:	Not reported
Material FA:	Petroleum
Quantity:	1000.00
Units:	G
Recovered:	Not reported
Resource Affected:	Sewer
Oxygenate:	Not reported

AR328 **25-40 GRAND AVENUE** **NY Spills** **S102148024**
SW **25-40 GRAND AVENUE** **N/A**
1/8-1/4 **BRONX, NY**
0.218 mi.
1152 ft. **Site 2 of 3 in cluster AR**

Relative: **Lower**

Actual: **128 ft.**

SPILLS:

Name:	25-40 GRAND AVENUE
Address:	25-40 GRAND AVENUE
City,State,Zip:	BRONX, NY
Spill Number/Closed Date:	9315418 / 1994-03-30
Facility ID:	9315418
Facility Type:	ER
DER Facility ID:	141340
Site ID:	167766
DEC Region:	2
Spill Cause:	Human Error
Spill Class:	C4
SWIS:	0301
Spill Date:	1994-03-30
Investigator:	CAMMISA
Referred To:	Not reported
Reported to Dept:	1994-03-30
CID:	Not reported
Water Affected:	Not reported
Spill Source:	Private Dwelling
Spill Notifier:	Other
Cleanup Ceased:	1994-03-30
Cleanup Meets Std:	True
Last Inspection:	Not reported
Recommended Penalty:	False
UST Trust:	False

25-40 GRAND AVENUE (Continued) **S102148024**

Remediation Phase:	0
Date Entered In Computer:	1994-03-30
Spill Record Last Update:	2004-09-30
Spiller Name:	Not reported
Spiller Company:	PETRO OIL
Spiller Address:	Not reported
Spiller Company:	001
Contact Name:	Not reported
Latitude:	40.8653525
Longitude:	-73.9012758
DEC Memo:	Not reported
Remarks:	BACK PRESSURE IN FILL LINE - SPEEDY DRY USED.

All Materials:

Site ID:	167766
Operable Unit ID:	993542
Operable Unit:	01
Material ID:	387172
Material Code:	0001A
Material Name:	#2 fuel oil
Case No.:	Not reported
Material FA:	Petroleum
Quantity:	1.00
Units:	G
Recovered:	.00
Resource Affected:	Soil
Oxygenate:	Not reported

AM329 **CON EDISON SERVICE BOX: 15176** **RCRA NonGen / NLR** **1016972789**
SSE **2593 GRAND CONCOURSE AVE FRONT OF** **NY MANIFEST** **NYP004465712**
1/8-1/4 **BRONX, NY 10451**
0.218 mi.
1153 ft. **Site 7 of 13 in cluster AM**

Relative: **Higher**

Actual: **138 ft.**

RCRA Listings:

Date Form Received by Agency:	20140413
Handler Name:	Con Edison Service Box: 15176
Handler Address:	Grand Concourse Ave Front Of
Handler City,State,Zip:	BRONX, NY 10451
EPA ID:	NYP004465712
Contact Name:	THOMAS TEELING
Contact Address:	Not reported
Contact City,State,Zip:	Not reported
Contact Telephone:	212-460-3770
Contact Fax:	Not reported
Contact Email:	Not reported
Contact Title:	SENIOR SCIENTIST
EPA Region:	02
Land Type:	Private
Federal Waste Generator Description:	Not a generator, verified
Non-Notifier:	Not reported
Biennial Report Cycle:	Not reported
Accessibility:	Not reported
Active Site Indicator:	Not reported
State District Owner:	Ny
State District:	NYSDEC R2
Mailing Address:	IRVING PL, 15TH FL NE

CON EDISON SERVICE BOX: 15176 (Continued) **1016972789**

Mailing City,State,Zip:	NEW YORK, NY 10003
Owner Name:	Not reported
Owner Type:	Not reported
Operator Name:	Not reported
Operator Type:	Not reported
Short-Term Generator Activity:	No
Importer Activity:	No
Mixed Waste Generator:	No
Transporter Activity:	No
Transfer Facility Activity:	No
Recycler Activity with Storage:	No
Small Quantity On-Site Burner Exemption:	No
Smelting Melting and Refining Furnace Exemption:	No
Underground Injection Control:	No
Off-Site Waste Receipt:	No
Universal Waste Indicator:	No
Universal Waste Destination Facility:	No
Federal Universal Waste:	No
Active Site State-Reg Handler:	---
Federal Facility Indicator:	Not reported
Hazardous Secondary Material Indicator:	N
Sub-Part K Indicator:	Not reported
2018 GPRA Permit Baseline:	Not on the Baseline
2018 GPRA Renewals Baseline:	Not on the Baseline
202 GPRA Corrective Action Baseline:	No
Subject to Corrective Action Universe:	No
Non-TSDFs Where RCRA CA has Been Imposed Universe:	No
Corrective Action Priority Ranking:	No NCAPS ranking
Environmental Control Indicator:	No
Institutional Control Indicator:	No
Human Exposure Controls Indicator:	N/A
Groundwater Controls Indicator:	N/A
Significant Non-Complier Universe:	No
Unaddressed Significant Non-Complier Universe:	No
Addressed Significant Non-Complier Universe:	No
Significant Non-Complier With a Compliance Schedule Universe:	No
Financial Assurance Required:	Not reported
Handler Date of Last Change:	20141014
Recognized Trader-Importer:	No
Recognized Trader-Exporter:	No
Importer of Spent Lead Acid Batteries:	No
Exporter of Spent Lead Acid Batteries:	No
Recycler Activity Without Storage:	No
Manifest Broker:	No
Sub-Part P Indicator:	No

Historic Generators:

Receive Date:	20140313
Handler Name: CON EDISON SERVICE BOX:	15176
Federal Waste Generator Description:	Conditionally Exempt Small Quantity Generator
State District Owner:	Ny
Large Quantity Handler of Universal Waste:	No
Recognized Trader Importer:	No
Recognized Trader Exporter:	No
Spent Lead Acid Battery Importer:	No
Spent Lead Acid Battery Exporter:	No

CON EDISON SERVICE BOX: 15176 (Continued) **1016972789**

Current Record: No
Non Storage Recycler Activity: Not reported
Electronic Manifest Broker: Not reported

Receive Date: 20140413
Handler Name: CON EDISON SERVICE BOX: 15176
Federal Waste Generator Description: Not a generator, verified
State District Owner: Ny
Large Quantity Handler of Universal Waste: No
Recognized Trader Importer: No
Recognized Trader Exporter: No
Spent Lead Acid Battery Importer: No
Spent Lead Acid Battery Exporter: No
Current Record: Yes
Non Storage Recycler Activity: Not reported
Electronic Manifest Broker: Not reported

List of NAICS Codes and Descriptions:
NAICS Codes: No NAICS Codes Found

Facility Has Received Notices of Violations:
Violations: No Violations Found

Evaluation Action Summary:
Evaluations: No Evaluations Found

NY MANIFEST:
EPA ID: NYP004465712
Country: USA
Name: CON ED
Address: 2593 GRAND CONCOURSE AVE FRONT
Address 2: Not reported
City,State,Zip: BRONX, NY 10451
Zip 4: Not reported
Location Address 1: 2593 GRAND CONCOURSE
Location Address 2: SB 15176
Location City,State,Zip: BRONX, NY 10458
Location Zip 4: Not reported
Facility Status: Not reported
Total Tanks: Not reported
Code: BP

Mailing:
Mailing Name: CON ED
Mailing Contact: TOM TEELING
Mailing Address 1: 4 IRVING PLACE - 15TH FLOOR
Mailing Address 2: Not reported
Mailing City,State,Zip: NEW YORK, NY 10003
Mailing Zip 4: Not reported
Mailing Country: USA
Mailing Phone: 2124603770

Manifest Data:
Document ID: Not reported

CON EDISON SERVICE BOX: 15176 (Continued) **1016972789**

Manifest Status:	Not reported
Trans1 State ID:	NJD003812047
Year:	2018
Trans2 State ID:	Not reported
Generator Ship Date:	03/13/2014
Trans1 Recv Date:	03/13/2014
Trans2 Recv Date:	Not reported
TSD Site Recv Date:	03/13/2014
Part A Recv Date:	Not reported
Part B Recv Date:	Not reported
Generator EPA ID:	NYP004465712
Trans1 EPA ID:	Not reported
Trans2 EPA ID:	Not reported
TSDF ID 1:	NJD991291105
TSDF ID 2:	Not reported
Manifest Tracking Number:	002219103GBF
Import Indicator:	N
Export Indicator:	N
Discr Quantity Indicator:	N
Discr Type Indicator:	N
Discr Residue Indicator:	N
Discr Partial Reject Indicator:	N
Discr Full Reject Indicator:	N
Manifest Ref Number:	Not reported
Alt Facility RCRA ID:	Not reported
Alt Facility Sign Date:	Not reported
MGMT Method Type Code:	H110
Waste Code a:	LEAD
Waste Code b:	Not reported
Waste Code c:	Not reported
Waste Code e:	Not reported
Waste Code f:	Not reported
Waste Code g:	Not reported
Waste Code 1:	Not reported
Waste Code 2:	Not reported
Waste Code 3:	Not reported
Waste Code 4:	Not reported
Waste Code 5:	Not reported
Waste Code 6:	Not reported
Quantity:	300
Units:	Pounds
Number of Containers:	1
Container Type:	Cargo tanks (tank trucks)
Handling Method:	Treat
Specific Gravity:	1

AM330 **CON EDISON** **NJ MANIFEST** **S120668104**
SSE **2593 GRAND CONCOURSE FRONT OF** **N/A**
1/8-1/4 **BRONX, NY 10468**
0.218 mi.
1153 ft. **Site 8 of 13 in cluster AM**

Relative: NJ MANIFEST:
Higher

EPA ID:	NYP004740833
Name:	CON EDISON
Address:	2593 GRAND CONCOURSE FRONT OF
City,State,Zip:	BRONX, NY 10468

Actual:
138 ft.

CON EDISON (Continued) **S120668104**

County:	Not reported
Mailing Address:	IRVING PL, 15TH FL NE
Mailing City,State,Zip:	NEW YORK, NY 10003
Telephone:	Not reported
Emergency Telephone:	Not reported
Contact:	THOMAS TEELING
Comments:	Not reported
SIC Code:	Not reported
County:	NY005
Municipal:	Not reported
Previous EPAID:	Not reported
Generator Flag:	Not reported
Transporter Flag:	Not reported
TSDF Flag:	Not reported
Name Change:	Not reported
Date Change:	Not reported

Manifest Data:

EPA ID:	NYP004740833
Manifest Number:	002564914GBF
Date Shipped:	3/2/2015
TSDF EPA ID:	NJD991291105
Transporter EPA ID:	NJD003812047
Transporter 2 EPA ID:	Not reported
Transporter 3 EPA ID:	Not reported
Transporter 4 EPA ID:	Not reported
Transporter 5 EPA ID:	Not reported
Transporter 6 EPA ID:	Not reported
Transporter 7 EPA ID:	Not reported
Transporter 8 EPA ID:	Not reported
Transporter 9 EPA ID:	Not reported
Transporter 10 EPA ID:	Not reported
Date Trans1 Transported Waste:	Not reported
Date Trans2 Transported Waste:	Not reported
Date Trans3 Transported Waste:	Not reported
Date Trans4 Transported Waste:	Not reported
Date Trans5 Transported Waste:	Not reported
Date Trans6 Transported Waste:	Not reported
Date Trans7 Transported Waste:	Not reported
Date Trans8 Transported Waste:	Not reported
Date Trans9 Transported Waste:	Not reported
Date Trans10 Transported Waste:	Not reported
Date TSDF Received Waste:	Not reported
TSDF EPA Facility Name:	Not reported
QTY Units:	Not reported
Transporter SEQ ID:	Not reported
Transporter-1 Date:	Not reported
Waste SEQ ID:	Not reported
Waste Type Code 2:	Not reported
Waste Type Code 3:	Not reported
Waste Type Code 4:	Not reported
Waste Type Code 5:	Not reported
Waste Type Code 6:	Not reported
Date Accepted:	Not reported
Manifest Discrepancy Type:	Not reported
Data Entry Number:	Not reported
Was Load Rejected:	Not reported
Reason Load Was Rejected:	Not reported

AM331 **CON EDISON** **NY MANIFEST** **S117740893**
SSE **2593 GRAND CONCOURSE FRONT OF** **N/A**
1/8-1/4 **BRONX, NY 10468**
0.218 mi.
1153 ft. **Site 9 of 13 in cluster AM**

Relative:
Higher

Actual:
138 ft.

NY MANIFEST:

EPA ID:	NYP004740833
Country:	USA
Name:	CON EDISON
Address:	2593 GRAND CONCOURSE FRONT OF
Address 2:	Not reported
City,State,Zip:	BRONX, NY 10468
Zip 4:	Not reported
Location Address 1:	F/O 2593 GRAND CONCOURSE
Location Address 2:	SB 51576
Location City,State,Zip:	BRONX, NY 10468
Location Zip 4:	Not reported
Facility Status:	Not reported
Total Tanks:	Not reported
Code:	BP

Mailing:

Mailing Name:	CON EDISON
Mailing Contact:	TOM TEELING
Mailing Address 1:	4 IRVING PLACE - 15TH FLOOR
Mailing Address 2:	Not reported
Mailing City,State,Zip:	NEW YORK, NY 10003
Mailing Zip 4:	Not reported
Mailing Country:	USA
Mailing Phone:	Not reported

Manifest Data:

Document ID:	Not reported
Manifest Status:	Not reported
Trans1 State ID:	NJD003812047
Year:	2018
Trans2 State ID:	Not reported
Generator Ship Date:	03/02/2015
Trans1 Recv Date:	03/02/2015
Trans2 Recv Date:	Not reported
TSD Site Recv Date:	03/05/2015
Part A Recv Date:	Not reported
Part B Recv Date:	Not reported
Generator EPA ID:	NYP004740833
Trans1 EPA ID:	Not reported
Trans2 EPA ID:	Not reported
TSDF ID 1:	NJD991291105
TSDF ID 2:	Not reported
Manifest Tracking Number:	002564914GBF
Import Indicator:	N
Export Indicator:	N
Discr Quantity Indicator:	N
Discr Type Indicator:	N
Discr Residue Indicator:	N
Discr Partial Reject Indicator:	N
Discr Full Reject Indicator:	N
Manifest Ref Number:	Not reported
Alt Facility RCRA ID:	Not reported

CON EDISON (Continued) **S117740893**

Alt Facility Sign Date:	Not reported
MGMT Method Type Code:	H110
Waste Code a:	LEAD
Waste Code b:	Not reported
Waste Code c:	Not reported
Waste Code e:	Not reported
Waste Code f:	Not reported
Waste Code g:	Not reported
Waste Code 1:	Not reported
Waste Code 2:	Not reported
Waste Code 3:	Not reported
Waste Code 4:	Not reported
Waste Code 5:	Not reported
Waste Code 6:	Not reported
Quantity:	500
Units:	Pounds
Number of Containers:	1
Container Type:	Cargo tanks (tank trucks)
Handling Method:	Treat
Specific Gravity:	1

AQ332 **NY Spills** **S104649035**
ESE **2720 GRAND CONCOURSE** **NY LEAD** **N/A**
1/8-1/4 **BRONX, NY 10458** **NY NYC LAND USE**
0.220 mi.
1162 ft. **Site 2 of 2 in cluster AQ**

Relative:
Higher

Actual:
153 ft.

SPILLS:

Name:	2720 GRAND CONCOURSE
Address:	2720 GRAND CONCOURSE
City,State,Zip:	BRONX, NY
Spill Number/Closed Date:	9901905 / 2005-12-05
Facility ID:	9901905
Facility Type:	ER
DER Facility ID:	169811
Site ID:	204196
DEC Region:	2
Spill Cause:	Other
Spill Class:	B3
SWIS:	0301
Spill Date:	1999-05-14
Investigator:	RXKEATIN
Referred To:	Not reported
Reported to Dept:	1999-05-19
CID:	211
Water Affected:	Not reported
Spill Source:	Private Dwelling
Spill Notifier:	Fire Department
Cleanup Ceased:	Not reported
Cleanup Meets Std:	True
Last Inspection:	Not reported
Recommended Penalty:	False
UST Trust:	False
Remediation Phase:	0
Date Entered In Computer:	1999-05-19
Spill Record Last Update:	2005-12-05
Spiller Name:	JOSEPH POLCHA

(Continued) **S104649035**

Spiller Company:	Not reported
Spiller Address:	2720 GRAND CONCOURSE
Spiller Company:	001
Contact Name:	JOSEPH POLCHA
Latitude:	40.8665503
Longitude:	-73.8937092
DEC Memo:	Site visit on December 2, 2005 did not reveal any noticable odors in the subway or in the areas around the apartment complex.
Remarks:	CALLER STATES EVERY TIME THERE IS A FUEL DELIVERY TO APARTMENT BUILDING THERE IS A STRING ODOR OF FUEL IN SUBSWAY SYSTEM

All Materials:

Site ID:	204196
Operable Unit ID:	1076683
Operable Unit:	01
Material ID:	305434
Material Code:	0001A
Material Name:	#2 fuel oil
Case No.:	Not reported
Material FA:	Petroleum
Quantity:	.00
Units:	G
Recovered:	.00
Resource Affected:	Soil
Oxygenate:	False

NYC LEAD:

Name:	Not reported
Address:	2720 GRAND CONCOURSE
City,State,Zip:	BRONX, NY 10458
Violation ID:	13239080
Building ID:	81868
Registration ID:	207519
Apartment:	328
Story:	3
Class:	Most Serious
Inspection Date:	08/18/2019
Approved Date:	08/21/2019
Original Certify By Date:	09/24/2019
Original Correct By Date:	09/19/2019
New Certify By Date:	Not reported
New Correct By Date:	Not reported
Certified Date:	09/19/2019
Order Number:	617
NOV ID:	6580212
NOV Description:	SECTION 27-2056.6 ADM CODE - CORRECT THE LEAD-BASED PAINT HAZARD - PAINT THAT TESTED POSITIVE FOR LEAD CONTENT AND THAT IS PEELING OR ON A DETERIORATED SUBSURFACE - USING WORK PRACTICES SET FORTH IN 28 RCNY 11-06(B)(2) CEILING IN THE KITCHEN LOCATED AT APT 328, 3rd STORY, 22nd APARTMENT FROM WEST AT NORTH , SECTION ''south''
NOV Issued Date:	08/22/2019
Current Status ID:	19
Current Status:	VIOLATION CLOSED
Current Status Date:	09/22/2019

(Continued) **S104649035**

Name:	Not reported
Address:	2720 GRAND CONCOURSE
City,State,Zip:	BRONX, NY 10458
Violation ID:	12719641
Building ID:	81868
Registration ID:	207519
Apartment:	510
Story:	5
Class:	Most Serious
Inspection Date:	10/22/2018
Approved Date:	10/27/2018
Original Certify By Date:	12/01/2018
Original Correct By Date:	11/26/2018
New Certify By Date:	12/15/2018
New Correct By Date:	12/10/2018
Certified Date:	01/28/2019
Order Number:	617
NOV ID:	6290264
NOV Description:	SECTION 27-2056.6 ADM CODE - CORRECT THE LEAD-BASED PAINT HAZARD - PAINT THAT TESTED POSITIVE FOR LEAD CONTENT AND THAT IS PEELING OR ON A DETERIORATED SUBSURFACE - USING WORK PRACTICES SET FORTH IN 28 RCNY 11-06(B)(2) BASEBOARD AT EAST WALL, BASEBOARD AT WEST WALL, 1st DOOR FRAME FROM EAST AT SOUTH WALL, WEST WALL IN THE 5th ROOM FROM EAST AT NORTH LOCATED AT APT 510, 5th STORY, 7th APARTMENT FROM WEST AT NORTH
NOV Issued Date:	10/29/2018
Current Status ID:	19
Current Status:	VIOLATION CLOSED
Current Status Date:	02/04/2019

Name:	Not reported
Address:	2720 GRAND CONCOURSE
City,State,Zip:	BRONX, NY 10458
Violation ID:	13151858
Building ID:	81868
Registration ID:	207519
Apartment:	407
Story:	4
Class:	Most Serious
Inspection Date:	05/16/2019
Approved Date:	07/02/2019
Original Certify By Date:	08/05/2019
Original Correct By Date:	07/31/2019
New Certify By Date:	Not reported
New Correct By Date:	Not reported
Certified Date:	Not reported
Order Number:	618
NOV ID:	6529401
NOV Description:	SECTION 27-2056.7 ADM CODE -CORRECT FAILURE TO PROVIDE TO THE DEPARTMENT WITHIN 45 DAYS OF DEMAND ALL RECORDS REQUIRED TO BE MAINTAINED BY OWNER
NOV Issued Date:	07/03/2019
Current Status ID:	22
Current Status:	FIRST NO ACCESS TO RE- INSPECT VIOLATION
Current Status Date:	12/04/2020

Name:	Not reported
Address:	2720 GRAND CONCOURSE

(Continued) **S104649035**

City,State,Zip:	BRONX, NY 10458
Violation ID:	15073280
Building ID:	81868
Registration ID:	207519
Apartment:	309
Story:	3
Class:	Most Serious
Inspection Date:	03/14/2022
Approved Date:	03/23/2022
Original Certify By Date:	04/22/2022
Original Correct By Date:	04/17/2022
New Certify By Date:	05/06/2022
New Correct By Date:	05/01/2022
Certified Date:	Not reported
Order Number:	616
NOV ID:	7852406
NOV Description:	SECTION 27-2056.6 ADM CODE - CORRECT THE LEAD-BASED PAINT HAZARD - PRESUMED LEAD PAINT THAT IS PEELING OR ON A DETERIORATED SUBSURFACE USING WORK PRACTICES SET FORTH IN 28 RCNY 11-06(B)(2) SOUTH WALL IN THE 2nd ROOM FROM EAST LOCATED AT APT 309, 3rd STORY, 6th APARTMENT FROM NORTH AT EAST
NOV Issued Date:	03/24/2022
Current Status ID:	19
Current Status:	VIOLATION CLOSED
Current Status Date:	05/20/2022

Name:	Not reported
Address:	2720 GRAND CONCOURSE
City,State,Zip:	BRONX, NY 10458
Violation ID:	13648331
Building ID:	81868
Registration ID:	207519
Apartment:	521
Story:	5
Class:	Most Serious
Inspection Date:	03/11/2020
Approved Date:	03/12/2020
Original Certify By Date:	04/15/2020
Original Correct By Date:	04/10/2020
New Certify By Date:	04/29/2020
New Correct By Date:	04/24/2020
Certified Date:	04/29/2020
Order Number:	617
NOV ID:	6855679
NOV Description:	SECTION 27-2056.6 ADM CODE - CORRECT THE LEAD-BASED PAINT HAZARD - PAINT THAT TESTED POSITIVE FOR LEAD CONTENT AND THAT IS PEELING OR ON A DETERIORATED SUBSURFACE - USING WORK PRACTICES SET FORTH IN 28 RCNY 11-06(B)(2) 1st DOOR FRAME FROM WEST AT NORTH WALL IN THE FOYER LOCATED AT APT 521, 5th STORY, 4th APARTMENT FROM EAST AT SOUTH , SECTION ''SOUTH''
NOV Issued Date:	03/13/2020
Current Status ID:	19
Current Status:	VIOLATION CLOSED
Current Status Date:	05/27/2020

Name:	Not reported
Address:	2720 GRAND CONCOURSE

(Continued) **S104649035**

City,State,Zip:	BRONX, NY 10458
Violation ID:	12719642
Building ID:	81868
Registration ID:	207519
Apartment:	510
Story:	5
Class:	Most Serious
Inspection Date:	10/22/2018
Approved Date:	10/27/2018
Original Certify By Date:	12/01/2018
Original Correct By Date:	11/26/2018
New Certify By Date:	12/15/2018
New Correct By Date:	12/10/2018
Certified Date:	01/28/2019
Order Number:	617
NOV ID:	6290264
NOV Description:	SECTION 27-2056.6 ADM CODE - CORRECT THE LEAD-BASED PAINT HAZARD - PAINT THAT TESTED POSITIVE FOR LEAD CONTENT AND THAT IS PEELING OR ON A DETERIORATED SUBSURFACE - USING WORK PRACTICES SET FORTH IN 28 RCNY 11-06(B)(2) NORTH WALL, EAST WALL IN THE 1st PRIVATE HALLWAY FROM EAST LOCATED AT APT 510, 5th STORY, 7th APARTMENT FROM WEST AT NORTH
NOV Issued Date:	10/29/2018
Current Status ID:	19
Current Status:	VIOLATION CLOSED
Current Status Date:	02/04/2019

Name:	Not reported
Address:	2720 GRAND CONCOURSE
City,State,Zip:	BRONX, NY 10458
Violation ID:	12719643
Building ID:	81868
Registration ID:	207519
Apartment:	510
Story:	5
Class:	Most Serious
Inspection Date:	10/22/2018
Approved Date:	10/27/2018
Original Certify By Date:	12/01/2018
Original Correct By Date:	11/26/2018
New Certify By Date:	12/15/2018
New Correct By Date:	12/10/2018
Certified Date:	01/28/2019
Order Number:	617
NOV ID:	6290264
NOV Description:	SECTION 27-2056.6 ADM CODE - CORRECT THE LEAD-BASED PAINT HAZARD - PAINT THAT TESTED POSITIVE FOR LEAD CONTENT AND THAT IS PEELING OR ON A DETERIORATED SUBSURFACE - USING WORK PRACTICES SET FORTH IN 28 RCNY 11-06(B)(2) SOUTH WALL, WEST WALL IN THE 2nd PRIVATE HALLWAY FROM EAST LOCATED AT APT 510, 5th STORY, 7th APARTMENT FROM WEST AT NORTH
NOV Issued Date:	10/29/2018
Current Status ID:	19
Current Status:	VIOLATION CLOSED
Current Status Date:	02/04/2019

Name:	Not reported
Address:	2720 GRAND CONCOURSE
City,State,Zip:	BRONX, NY 10458

(Continued) **S104649035**

Violation ID:	12719644
Building ID:	81868
Registration ID:	207519
Apartment:	510
Story:	5
Class:	Most Serious
Inspection Date:	10/22/2018
Approved Date:	10/27/2018
Original Certify By Date:	12/01/2018
Original Correct By Date:	11/26/2018
New Certify By Date:	12/15/2018
New Correct By Date:	12/10/2018
Certified Date:	01/28/2019
Order Number:	617
NOV ID:	6290264
NOV Description:	SECTION 27-2056.6 ADM CODE - CORRECT THE LEAD-BASED PAINT HAZARD - PAINT THAT TESTED POSITIVE FOR LEAD CONTENT AND THAT IS PEELING OR ON A DETERIORATED SUBSURFACE - USING WORK PRACTICES SET FORTH IN 28 RCNY 11-06(B)(2) NORTH WALL, EAST WALL, WEST WALL IN THE FOYER LOCATED AT APT 510, 5th STORY, 7th APARTMENT FROM WEST AT NORTH
NOV Issued Date:	10/29/2018
Current Status ID:	19
Current Status:	VIOLATION CLOSED
Current Status Date:	02/04/2019

Name:	Not reported
Address:	2720 GRAND CONCOURSE
City,State,Zip:	BRONX, NY 10458
Violation ID:	16178923
Building ID:	81868
Registration ID:	207519
Apartment:	509
Story:	5
Class:	Most Serious
Inspection Date:	08/15/2023
Approved Date:	08/19/2023
Original Certify By Date:	09/19/2023
Original Correct By Date:	09/14/2023
New Certify By Date:	Not reported
New Correct By Date:	Not reported
Certified Date:	Not reported
Order Number:	617
NOV ID:	8606564
NOV Description:	27-2056.6 ADM CODE - CORRECT THE LEAD-BASED PAINT HAZARD - PAINT THAT TESTED POSITIVE FOR LEAD CONTENT AND THAT IS PEELING OR ON A DETERIORATED SUBSURFACE - USING WORK PRACTICES SET FORTH IN 28 RCNY 11-06(B)(2) NORTH WALL, WEST WALL IN THE KITCHEN LOCATED AT APT 509, 5th STORY, 6th APARTMENT FROM NORTH AT EAST
NOV Issued Date:	08/21/2023
Current Status ID:	20
Current Status:	DEFECT LETTER ISSUED
Current Status Date:	09/29/2023

NYC LAND USE:

Name:	Not reported
Address:	2720 GRAND CONCOURSE
City,State,Zip:	BRONX, NY 10458

(Continued) **S104649035**

Latitude:	40.8672927
Longitude:	-73.8925683
Type Of Ownership Code:	Not reported
Owner Name:	2720 LLC
Borough:	BX
Tax Block:	3304
Tax Lot:	35
Community District:	207
Census Tract 2020:	2040302
Census Block 2020:	20403021002
Census Tract 2010:	403.02
Census Block 2010:	1001
School District:	10
City Council District:	15
Fire Company:	E079
Police Precinct:	52
Health Center District:	21
Health Area:	900
Sanitation District Boro:	2
Sanitation District Number:	07
Sanitation Subsection:	2A
Zoning District 1:	R8: Residential Districts
Zoning District 2:	Not reported
Zoning District 3:	Not reported
Zoning District 4:	Not reported
Commercial Overlay 1:	Not reported
Commercial Overlay 2:	Not reported
Special Purpose District 1:	C
Special Purpose District 2:	Not reported
Special Purpose District 3:	Not reported
Limited Height District:	Not reported
Spill Boundary Indicator:	N
Building Class:	D1: ELEVATOR APARTMENTS - Semi-fireproof (Without Stores)
Land Use Category:	Multi-Family Elevator Buildings
Number Of Easements:	0
Lot Area:	51940
Total Building Floor Area:	255200
Commercial Floor Area:	0
Residential Floor Area:	255200
Office Floor Area:	0
Retail Floor Area:	0
Garage Floor Area:	0
Storage Floor Area:	0
Factory Floor Area:	0
Other Floor Area:	0
Total Building Floor Area Source Code:	2
Number Of Buildings:	1
Number Of Floors:	6.0000000
Residential Units:	166
Total Units:	166
Lot Frontage:	244.2500000
Lot Depth:	215.0000000
Building Frontage:	244.3300000
Building Depth:	202.0000000
Extension Code:	N
Proximity Code:	0
Irregular Lot Code:	N

(Continued) **S104649035**

Lot Type:	3
Basement Type/Grade:	0
Assessed Land Value:	584550.00000
Assessed Total Value:	3057300.00000
Exempt Total Value:	0.00000
Year Built:	1929
Year Altered 1:	0
Year Altered 2:	0
Historic District Name:	Not reported
Landmark Status:	Not reported
Built Floor Area Ratio:	4.91000000000
Maximum Allowable Residential Far:	6.02000000000
Maximum Allowable Commercial Far:	0.00000000000
Maximum Allowable Community Facility Far:	6.50000000000
Boro Code:	2
Borough, Tax Block and Lot:	2033040035.00000000
Condominium Number:	Not reported
Census Tract 2:	040302
X Coordinate:	1013964
Y Coordinate:	255274
Zoning Map #:	3c
Zoning Map Code:	Not reported
Sanborn Map #:	214 047
Tax Map #:	21202
E-designation Number:	Not reported
Apportionment BBL:	Not reported
Apportionment Date:	Not reported
Pluto ??? Dtm Base Map Indicator:	1
2007 Flood Insurance Rate Map Indicator:	Not reported
2015 Preliminary Flood Insurance Rate Map Indicator:	Not reported
Version Number:	24v1.1
Changed By DCP:	Not reported

AW333 **VEH #60656** **NY Spills** **S106008762**
SSW **2543 JEROME AV** **N/A**
1/8-1/4 **BRONX, NY**
0.220 mi.
1163 ft. **Site 1 of 3 in cluster AW**

Relative: SPILLS:
Lower

Actual:
125 ft.

Name:	VEH #60656
Address:	2543 JEROME AV
City,State,Zip:	BRONX, NY
Spill Number/Closed Date:	0207770 / 2003-02-10
Facility ID:	0207770
Facility Type:	ER
DER Facility ID:	129194
Site ID:	152198
DEC Region:	2
Spill Cause:	Equipment Failure
Spill Class:	C4
SWIS:	0301
Spill Date:	2002-10-26
Investigator:	AERODRIG
Referred To:	Not reported
Reported to Dept:	2002-10-27
CID:	365
Water Affected:	Not reported

VEH #60656 (Continued) **S106008762**

Spill Source:	Commercial Vehicle
Spill Notifier:	Responsible Party
Cleanup Ceased:	Not reported
Cleanup Meets Std:	False
Last Inspection:	Not reported
Recommended Penalty:	False
UST Trust:	False
Remediation Phase:	0
Date Entered In Computer:	2002-10-27
Spill Record Last Update:	2003-02-10
Spiller Name:	Not reported
Spiller Company:	CON EDISON
Spiller Address:	4 IRVING PLACE
Spiller Company:	001
Contact Name:	Not reported
Latitude:	40.8648493
Longitude:	-73.8995161
DEC Memo:	Prior to Sept, 2004 data translation this spill Lead_DEC Field was RODRIGUEZ e2mis notes 145772 27-October-2002 10:12 Hrs Underground Operating Supervisor Christopher Blaich, #87348, reported while inspecting vehicle 06056, a rear load luger, which broke down on the 11-3 (midnight) shift in front of 2543 Jerome Avenue at approximately 19:30 hrs, on October 26, 2002, with a probable greater than 5 gallon spill of hydraulic fluid to asphalt, found pads placed on the asphalt beneath leaking hydraulic gear to containing any residual leaking oil were saturated with hydraulic fluid and hydraulic fluid which continues to leak from the vehicle onto asphalt. No fire or smoke is/was involved. No sewers, waterways, or private property affected. No injuries involved. According to Mr. Blaich, the on-duty OS, Joe McMahon, #14620, reported to Blaich that the crew heard creaking noises while manuvering the cable reel into position off the back end of the vehicle. The crew went around the side of the vehicle to investigate the source of the noise at which point there was a mechanic failure and the reel dropped uncontrolled 7 to 8 feet to the ground. CFS Garage inspected the vehicle and determined it can not be moved until the cable reel is removed from the vehicle, after which the vehicle can be moved and the cleanup can be completed and the hydraulic reserviors can be checked to determined the actual amount of hydraulic fluid lost. Cleanup pending resources to move vehicle. 27-October-2002 10:35 Hrs CIG Charles McCarthy, 06416, contacted at 10:34 Hrs. 27-October-2002 10:49 Hrs. CORRECTION: Vehicle 60656 broke down on the 3-11 shift, not the midnight shift as previously reported.
Remarks:	SPILL WENT TO ASPHAULT - 5+ GALLONS - CLEAN UP PENDING RESOURCES TO MOVE VEH - 145772 CON ED #

All Materials:

Site ID:	152198
Operable Unit ID:	859354

VEH #60656 (Continued) **S106008762**

Operable Unit:	01
Material ID:	555416
Material Code:	0010
Material Name:	hydraulic oil
Case No.:	Not reported
Material FA:	Petroleum
Quantity:	5.00
Units:	G
Recovered:	.00
Resource Affected:	Soil
Oxygenate:	Not reported

AT334 **CON EDISON** **NY MANIFEST** **S116551365**
WSW **2555 WEBB AVE** **N/A**
1/8-1/4 **BRONX, NY 10468**
0.221 mi.
1165 ft. **Site 4 of 4 in cluster AT**

Relative:
Higher

Actual:
161 ft.

NY MANIFEST:

EPA ID:	NYP004498242
Country:	USA
Name:	CON EDISON
Address:	2555 WEBB AVE
Address 2:	SERVICE BOX # 21371
City,State,Zip:	BRONX, NY 10468
Zip 4:	Not reported
Location Address 1:	2555 WEBB AVE
Location Address 2:	SERVICE BOX # 21371
Location City,State,Zip:	BRONX, NY 10468
Location Zip 4:	Not reported
Facility Status:	Not reported
Total Tanks:	Not reported
Code:	BP

Mailing:

Mailing Name:	CON EDISON
Mailing Contact:	TOM TEELING
Mailing Address 1:	4 IRVING PLACE 15TH FLOOR
Mailing Address 2:	Not reported
Mailing City,State,Zip:	NEW YORK, NY 10003
Mailing Zip 4:	Not reported
Mailing Country:	USA
Mailing Phone:	2124603770

Manifest Data:

Document ID:	Not reported
Manifest Status:	Not reported
Trans1 State ID:	NJD003812047
Year:	2018
Trans2 State ID:	Not reported
Generator Ship Date:	04/11/2014
Trans1 Recv Date:	04/11/2014
Trans2 Recv Date:	Not reported
TSD Site Recv Date:	04/11/2014
Part A Recv Date:	Not reported
Part B Recv Date:	Not reported
Generator EPA ID:	NYP004498242

CON EDISON (Continued) **S116551365**

Trans1 EPA ID:	Not reported
Trans2 EPA ID:	Not reported
TSDF ID 1:	NJD991291105
TSDF ID 2:	Not reported
Manifest Tracking Number:	002359946GBF
Import Indicator:	N
Export Indicator:	N
Discr Quantity Indicator:	N
Discr Type Indicator:	N
Discr Residue Indicator:	N
Discr Partial Reject Indicator:	N
Discr Full Reject Indicator:	N
Manifest Ref Number:	Not reported
Alt Facility RCRA ID:	Not reported
Alt Facility Sign Date:	Not reported
MGMT Method Type Code:	H110
Waste Code a:	LEAD
Waste Code b:	Not reported
Waste Code c:	Not reported
Waste Code e:	Not reported
Waste Code f:	Not reported
Waste Code g:	Not reported
Waste Code 1:	Not reported
Waste Code 2:	Not reported
Waste Code 3:	Not reported
Waste Code 4:	Not reported
Waste Code 5:	Not reported
Waste Code 6:	Not reported
Quantity:	65
Units:	Pounds
Number of Containers:	1
Container Type:	Cargo tanks (tank trucks)
Handling Method:	Treat
Specific Gravity:	1

AX335 **CON EDISON** **NJ MANIFEST** **S120678564**
WNW **2701 SEDGWICK AVE** **N/A**
1/8-1/4 **BRONX, NY 10468**
0.221 mi.
1168 ft. **Site 1 of 12 in cluster AX**

Relative: **Higher**
Actual: **146 ft.**

NJ MANIFEST:

EPA ID:	NYP004884504
Name:	CON EDISON
Address:	2701 SEDGWICK AVE
City,State,Zip:	BRONX, NY 10468
County:	Not reported
Mailing Address:	IRVING PL 15TH FL NE
Mailing City,State,Zip:	NEW YORK, NY 10003
Telephone:	Not reported
Emergency Telephone:	Not reported
Contact:	THOMAS TEELING
Comments:	Not reported
SIC Code:	Not reported
County:	NY005
Municipal:	Not reported
Previous EPAID:	Not reported

CON EDISON (Continued) **S120678564**

Generator Flag:	Not reported
Transporter Flag:	Not reported
TSDF Flag:	Not reported
Name Change:	Not reported
Date Change:	Not reported

Manifest Data:

EPA ID:	NYP004884504
Manifest Number:	015322088JJK
Date Shipped:	12/29/2015
TSDF EPA ID:	NJD002200046
Transporter EPA ID:	NJ0000027193
Transporter 2 EPA ID:	Not reported
Transporter 3 EPA ID:	Not reported
Transporter 4 EPA ID:	Not reported
Transporter 5 EPA ID:	Not reported
Transporter 6 EPA ID:	Not reported
Transporter 7 EPA ID:	Not reported
Transporter 8 EPA ID:	Not reported
Transporter 9 EPA ID:	Not reported
Transporter 10 EPA ID:	Not reported
Date Trans1 Transported Waste:	Not reported
Date Trans2 Transported Waste:	Not reported
Date Trans3 Transported Waste:	Not reported
Date Trans4 Transported Waste:	Not reported
Date Trans5 Transported Waste:	Not reported
Date Trans6 Transported Waste:	Not reported
Date Trans7 Transported Waste:	Not reported
Date Trans8 Transported Waste:	Not reported
Date Trans9 Transported Waste:	Not reported
Date Trans10 Transported Waste:	Not reported
Date TSDF Received Waste:	Not reported
TSDF EPA Facility Name:	Not reported
QTY Units:	Not reported
Transporter SEQ ID:	Not reported
Transporter-1 Date:	Not reported
Waste SEQ ID:	Not reported
Waste Type Code 2:	Not reported
Waste Type Code 3:	Not reported
Waste Type Code 4:	Not reported
Waste Type Code 5:	Not reported
Waste Type Code 6:	Not reported
Date Accepted:	Not reported
Manifest Discrepancy Type:	Not reported
Data Entry Number:	Not reported
Was Load Rejected:	Not reported
Reason Load Was Rejected:	Not reported

AX336 **CON EDISON** **NJ MANIFEST** **S120676185**
WNW **2701 SEDGWICK AVE** **N/A**
1/8-1/4 **BRONX, NY 10453**
0.221 mi.
1168 ft. **Site 2 of 12 in cluster AX**

Relative:
Higher

Actual:
146 ft.

NJ MANIFEST:

EPA ID:	NYP004832784
Name:	CON EDISON
Address:	2701 SEDGWICK AVE
City,State,Zip:	BRONX, NY 10453
County:	Not reported
Mailing Address:	IRVING PL 15TH FL NE
Mailing City,State,Zip:	NEW YORK, NY 10003
Telephone:	Not reported
Emergency Telephone:	Not reported
Contact:	THOMAS TEELING
Comments:	Not reported
SIC Code:	Not reported
County:	NY005
Municipal:	Not reported
Previous EPAID:	Not reported
Generator Flag:	Not reported
Transporter Flag:	Not reported
TSDF Flag:	Not reported
Name Change:	Not reported
Date Change:	Not reported

Manifest Data:

EPA ID:	NYP004832784
Manifest Number:	002661390GBF
Date Shipped:	9/1/2015
TSDF EPA ID:	NJD991291105
Transporter EPA ID:	NJD003812047
Transporter 2 EPA ID:	Not reported
Transporter 3 EPA ID:	Not reported
Transporter 4 EPA ID:	Not reported
Transporter 5 EPA ID:	Not reported
Transporter 6 EPA ID:	Not reported
Transporter 7 EPA ID:	Not reported
Transporter 8 EPA ID:	Not reported
Transporter 9 EPA ID:	Not reported
Transporter 10 EPA ID:	Not reported
Date Trans1 Transported Waste:	Not reported
Date Trans2 Transported Waste:	Not reported
Date Trans3 Transported Waste:	Not reported
Date Trans4 Transported Waste:	Not reported
Date Trans5 Transported Waste:	Not reported
Date Trans6 Transported Waste:	Not reported
Date Trans7 Transported Waste:	Not reported
Date Trans8 Transported Waste:	Not reported
Date Trans9 Transported Waste:	Not reported
Date Trans10 Transported Waste:	Not reported
Date TSDF Received Waste:	Not reported
TSDF EPA Facility Name:	Not reported
QTY Units:	Not reported
Transporter SEQ ID:	Not reported
Transporter-1 Date:	Not reported
Waste SEQ ID:	Not reported
Waste Type Code 2:	Not reported

CON EDISON (Continued) **S120676185**

Waste Type Code 3:	Not reported
Waste Type Code 4:	Not reported
Waste Type Code 5:	Not reported
Waste Type Code 6:	Not reported
Date Accepted:	Not reported
Manifest Discrepancy Type:	Not reported
Data Entry Number:	Not reported
Was Load Rejected:	Not reported
Reason Load Was Rejected:	Not reported

AX337 **CON EDISON** **NY MANIFEST** **S117058817**
WNW **2701 SEDGWICK AVE FRONT OF** **N/A**
1/8-1/4 **BRONX, NY 10453**
0.221 mi.
1168 ft. **Site 3 of 12 in cluster AX**

Relative: **Higher**
Actual: **146 ft.**

NY MANIFEST:

EPA ID:	NYP004509543
Country:	USA
Name:	CON EDISON
Address:	2701 SEDGWICK AVE FRONT OF
Address 2:	Not reported
City,State,Zip:	BRONX, NY 10453
Zip 4:	Not reported
Location Address 1:	2701 SEDGWICK AVE
Location Address 2:	SB1195
Location City,State,Zip:	BRONX, NY 10461
Location Zip 4:	Not reported
Facility Status:	Not reported
Total Tanks:	Not reported
Code:	BP

Mailing:

Mailing Name:	CON EDISON
Mailing Contact:	CON EDISON
Mailing Address 1:	4 IRVING PL
Mailing Address 2:	15TH ST
Mailing City,State,Zip:	NEW YORK, NY 10003
Mailing Zip 4:	Not reported
Mailing Country:	USA
Mailing Phone:	Not reported

Manifest Data:

Document ID:	Not reported
Manifest Status:	Not reported
Trans1 State ID:	NJ0000027193
Year:	2018
Trans2 State ID:	Not reported
Generator Ship Date:	04/23/2014
Trans1 Recv Date:	04/23/2014
Trans2 Recv Date:	Not reported
TSD Site Recv Date:	04/24/2014
Part A Recv Date:	Not reported
Part B Recv Date:	Not reported
Generator EPA ID:	NYP004509543
Trans1 EPA ID:	Not reported
Trans2 EPA ID:	Not reported

CON EDISON (Continued) **S117058817**

TSDF ID 1:	NJD002200046
TSDF ID 2:	Not reported
Manifest Tracking Number:	012771121JJK
Import Indicator:	N
Export Indicator:	N
Discr Quantity Indicator:	N
Discr Type Indicator:	N
Discr Residue Indicator:	N
Discr Partial Reject Indicator:	N
Discr Full Reject Indicator:	N
Manifest Ref Number:	Not reported
Alt Facility RCRA ID:	Not reported
Alt Facility Sign Date:	Not reported
MGMT Method Type Code:	H110
Waste Code a:	LEAD
Waste Code b:	Not reported
Waste Code c:	Not reported
Waste Code e:	Not reported
Waste Code f:	Not reported
Waste Code g:	Not reported
Waste Code 1:	Not reported
Waste Code 2:	Not reported
Waste Code 3:	Not reported
Waste Code 4:	Not reported
Waste Code 5:	Not reported
Waste Code 6:	Not reported
Quantity:	2000
Units:	Pounds
Number of Containers:	1
Container Type:	Cargo tanks (tank trucks)
Handling Method:	Treat
Specific Gravity:	1

AU338 **NY Spills** **S110750899**
ESE **2676 GRAND CONCOURSE** **NY LEAD** **N/A**
1/8-1/4 **BRONX, NY 10458** **NY NYC LAND USE**
0.223 mi.
1176 ft. **Site 4 of 4 in cluster AU**

Relative:
Higher

Actual:
151 ft.

SPILLS:

Name:	APT
Address:	2676 GRAND CONCOURSE
City,State,Zip:	BRONX, NY
Spill Number/Closed Date:	1009589 / 2010-12-21
Facility ID:	1009589
Facility Type:	ER
DER Facility ID:	398102
Site ID:	443149
DEC Region:	2
Spill Cause:	Other
Spill Class:	D4
SWIS:	0301
Spill Date:	2010-07-02
Investigator:	vszhune
Referred To:	Not reported
Reported to Dept:	2010-12-08
CID:	Not reported

(Continued) **S110750899**

Water Affected:	Not reported
Spill Source:	Unknown
Spill Notifier:	Other
Cleanup Ceased:	Not reported
Cleanup Meets Std:	False
Last Inspection:	Not reported
Recommended Penalty:	False
UST Trust:	Not reported
Remediation Phase:	0
Date Entered In Computer:	2010-12-08
Spill Record Last Update:	2010-12-22
Spiller Name:	Not reported
Spiller Company:	NV ASSoc
Spiller Address:	372 E 304th St
Spiller Company:	999
Contact Name:	Not reported
Latitude:	40.8665730
Longitude:	-73.8936600
DEC Memo:	closure report to be sent. 12/21/10-Zhune. PTC sent the Spill Closure Report on 12/17/10 dated 12/09/10. PTC was contracted by A&C Hearing services, Inc. on July 2, 2010, to clean and remove a 5000 gallon #6. The tank was encased in concrete and the bottom was in contact with soil. PTC uncovered and cut the tank open. PTC squeegee cleaned and purge the 5000 gallon tank. The tank and associated fill and vent line were then cut and removed for disposal. The former supply line to the boiler was cemented and capped as well as the fill box at the curb. a total of forty three (43), fifty-five(55)gallons drums of contaminated concrete and soil was removed. The analytical soil samples results indicated some detectable VOCs in all five (5) samples though they were well below the NYSDEC TAGM #4046. Some SVOCs were detected above RSCO levels in sample #1. The presence of this compound can likely be attributed to urban fill found throughout the area. Spill Closed.
Remarks:	while removing tank, contamination found

All Materials:

Site ID:	443149
Operable Unit ID:	1193622
Operable Unit:	01
Material ID:	2189082
Material Code:	0003A
Material Name:	#6 fuel oil
Case No.:	Not reported
Material FA:	Petroleum
Quantity:	Not reported
Units:	G
Recovered:	Not reported
Resource Affected:	Soil
Oxygenate:	Not reported

NYC LEAD:

(Continued) **S110750899**

Name:	Not reported
Address:	2676 GRAND CONCOURSE
City,State,Zip:	BRONX, NY 10458
Violation ID:	15369687
Building ID:	81863
Registration ID:	202735
Apartment:	4M
Story:	4
Class:	Most Serious
Inspection Date:	09/09/2022
Approved Date:	09/12/2022
Original Certify By Date:	10/12/2022
Original Correct By Date:	10/07/2022
New Certify By Date:	Not reported
New Correct By Date:	Not reported
Certified Date:	Not reported
Order Number:	617
NOV ID:	8035294
NOV Description:	SECTION 27-2056.6 ADM CODE - CORRECT THE LEAD-BASED PAINT HAZARD - PAINT THAT TESTED POSITIVE FOR LEAD CONTENT AND THAT IS PEELING OR ON A DETERIORATED SUBSURFACE - USING WORK PRACTICES SET FORTH IN 28 RCNY 11-06(B)(2) 1st DOOR FRAME FROM WEST AT NORTH WALL IN THE 4th ROOM FROM EAST AT SOUTH LOCATED AT APT 4M, 4th STORY, 1st APARTMENT FROM SOUTH AT WEST
NOV Issued Date:	09/13/2022
Current Status ID:	7
Current Status:	CERTIFICATION POSTPONMENT DENIED
Current Status Date:	10/05/2022

Name:	Not reported
Address:	2676 GRAND CONCOURSE
City,State,Zip:	BRONX, NY 10458
Violation ID:	16145212
Building ID:	81863
Registration ID:	202735
Apartment:	3H
Story:	3
Class:	Most Serious
Inspection Date:	08/02/2023
Approved Date:	08/02/2023
Original Certify By Date:	09/01/2023
Original Correct By Date:	08/27/2023
New Certify By Date:	09/15/2023
New Correct By Date:	09/10/2023
Certified Date:	Not reported
Order Number:	617
NOV ID:	8584515
NOV Description:	27-2056.6 ADM CODE - CORRECT THE LEAD-BASED PAINT HAZARD - PAINT THAT TESTED POSITIVE FOR LEAD CONTENT AND THAT IS PEELING OR ON A DETERIORATED SUBSURFACE - USING WORK PRACTICES SET FORTH IN 28 RCNY 11-06(B)(2) 2nd WINDOW FRAME FROM NORTH AT EAST WALL IN THE 2nd ROOM FROM NORTH LOCATED AT APT 3H, 3rd STORY, 1st APARTMENT FROM NORTH AT EAST
NOV Issued Date:	08/03/2023
Current Status ID:	6
Current Status:	CERTIFICATION POSTPONMENT GRANTED
Current Status Date:	08/18/2023

(Continued) **S110750899**

Name:	Not reported
Address:	2676 GRAND CONCOURSE
City,State,Zip:	BRONX, NY 10458
Violation ID:	12470417
Building ID:	81863
Registration ID:	202735
Apartment:	4N
Story:	5
Class:	Most Serious
Inspection Date:	07/09/2018
Approved Date:	07/10/2018
Original Certify By Date:	08/13/2018
Original Correct By Date:	08/08/2018
New Certify By Date:	08/27/2018
New Correct By Date:	08/22/2018
Certified Date:	08/08/2018
Order Number:	617
NOV ID:	6136169
NOV Description:	SECTION 27-2056.6 ADM CODE - CORRECT THE LEAD-BASED PAINT HAZARD - PAINT THAT TESTED POSITIVE FOR LEAD CONTENT AND THAT IS PEELING OR ON A DETERIORATED SUBSURFACE - USING WORK PRACTICES SET FORTH IN 28 RCNY 11-06(B)(2) 1st WINDOW FRAME FROM SOUTH AT WEST WALL IN THE 3rd ROOM FROM EAST AT NORTH LOCATED AT APT 4N, 5th STORY, 2nd APARTMENT FROM SOUTH AT WEST , SECTION ''SOUTH''
NOV Issued Date:	07/11/2018
Current Status ID:	19
Current Status:	VIOLATION CLOSED
Current Status Date:	11/05/2018

Name:	Not reported
Address:	2676 GRAND CONCOURSE
City,State,Zip:	BRONX, NY 10458
Violation ID:	12470418
Building ID:	81863
Registration ID:	202735
Apartment:	4N
Story:	5
Class:	Most Serious
Inspection Date:	07/09/2018
Approved Date:	07/10/2018
Original Certify By Date:	08/13/2018
Original Correct By Date:	08/08/2018
New Certify By Date:	08/27/2018
New Correct By Date:	08/22/2018
Certified Date:	08/08/2018
Order Number:	617
NOV ID:	6136169
NOV Description:	SECTION 27-2056.6 ADM CODE - CORRECT THE LEAD-BASED PAINT HAZARD - PAINT THAT TESTED POSITIVE FOR LEAD CONTENT AND THAT IS PEELING OR ON A DETERIORATED SUBSURFACE - USING WORK PRACTICES SET FORTH IN 28 RCNY 11-06(B)(2) 2nd WINDOW FRAME FROM SOUTH AT WEST WALL IN THE 3rd ROOM FROM EAST AT SOUTH LOCATED AT APT 4N, 5th STORY, 2nd APARTMENT FROM SOUTH AT WEST , SECTION ''SOUTH''
NOV Issued Date:	07/11/2018
Current Status ID:	19
Current Status:	VIOLATION CLOSED
Current Status Date:	10/10/2018

(Continued) **S110750899**

Name:	Not reported
Address:	2676 GRAND CONCOURSE
City,State,Zip:	BRONX, NY 10458
Violation ID:	12470419
Building ID:	81863
Registration ID:	202735
Apartment:	4N
Story:	5
Class:	Most Serious
Inspection Date:	07/09/2018
Approved Date:	07/10/2018
Original Certify By Date:	08/13/2018
Original Correct By Date:	08/08/2018
New Certify By Date:	08/27/2018
New Correct By Date:	08/22/2018
Certified Date:	08/08/2018
Order Number:	617
NOV ID:	6136169
NOV Description:	SECTION 27-2056.6 ADM CODE - CORRECT THE LEAD-BASED PAINT HAZARD - PAINT THAT TESTED POSITIVE FOR LEAD CONTENT AND THAT IS PEELING OR ON A DETERIORATED SUBSURFACE - USING WORK PRACTICES SET FORTH IN 28 RCNY 11-06(B)(2) NORTH WALL IN THE FOYER LOCATED AT APT 4N, 5th STORY, 2nd APARTMENT FROM SOUTH AT WEST , SECTION ''SOUTH''
NOV Issued Date:	07/11/2018
Current Status ID:	19
Current Status:	VIOLATION CLOSED
Current Status Date:	10/10/2018

Name:	Not reported
Address:	2676 GRAND CONCOURSE
City,State,Zip:	BRONX, NY 10458
Violation ID:	14025606
Building ID:	81863
Registration ID:	202735
Apartment:	1A
Story:	1
Class:	Most Serious
Inspection Date:	02/09/2021
Approved Date:	02/13/2021
Original Certify By Date:	03/17/2021
Original Correct By Date:	03/12/2021
New Certify By Date:	03/31/2021
New Correct By Date:	03/26/2021
Certified Date:	03/15/2021
Order Number:	617
NOV ID:	7089117
NOV Description:	SECTION 27-2056.6 ADM CODE - CORRECT THE LEAD-BASED PAINT HAZARD - PAINT THAT TESTED POSITIVE FOR LEAD CONTENT AND THAT IS PEELING OR ON A DETERIORATED SUBSURFACE - USING WORK PRACTICES SET FORTH IN 28 RCNY 11-06(B)(2) SOUTH WALL IN THE PRIVATE HALLWAY LOCATED AT APT 1A, 1st STORY, 1st APARTMENT FROM SOUTH AT WEST
NOV Issued Date:	02/16/2021
Current Status ID:	19
Current Status:	VIOLATION CLOSED
Current Status Date:	03/18/2021

Name:	Not reported

(Continued) **S110750899**

Address:	2676 GRAND CONCOURSE
City,State,Zip:	BRONX, NY 10458
Violation ID:	14025778
Building ID:	81863
Registration ID:	202735
Apartment:	1A
Story:	1
Class:	Most Serious
Inspection Date:	02/09/2021
Approved Date:	02/13/2021
Original Certify By Date:	03/17/2021
Original Correct By Date:	03/12/2021
New Certify By Date:	03/31/2021
New Correct By Date:	03/26/2021
Certified Date:	03/15/2021
Order Number:	617
NOV ID:	7089117
NOV Description:	SECTION 27-2056.6 ADM CODE - CORRECT THE LEAD-BASED PAINT HAZARD - PAINT THAT TESTED POSITIVE FOR LEAD CONTENT AND THAT IS PEELING OR ON A DETERIORATED SUBSURFACE - USING WORK PRACTICES SET FORTH IN 28 RCNY 11-06(B)(2) SOUTH WALL IN THE BATHROOM LOCATED AT APT 1A, 1st STORY, 1st APARTMENT FROM SOUTH AT WEST
NOV Issued Date:	02/16/2021
Current Status ID:	19
Current Status:	VIOLATION CLOSED
Current Status Date:	03/18/2021
Name:	Not reported
Address:	2676 GRAND CONCOURSE
City,State,Zip:	BRONX, NY 10458
Violation ID:	15369688
Building ID:	81863
Registration ID:	202735
Apartment:	4M
Story:	4
Class:	Most Serious
Inspection Date:	09/09/2022
Approved Date:	09/12/2022
Original Certify By Date:	10/12/2022
Original Correct By Date:	10/07/2022
New Certify By Date:	Not reported
New Correct By Date:	Not reported
Certified Date:	Not reported
Order Number:	617
NOV ID:	8035294
NOV Description:	SECTION 27-2056.6 ADM CODE - CORRECT THE LEAD-BASED PAINT HAZARD - PAINT THAT TESTED POSITIVE FOR LEAD CONTENT AND THAT IS PEELING OR ON A DETERIORATED SUBSURFACE - USING WORK PRACTICES SET FORTH IN 28 RCNY 11-06(B)(2) 1st DOOR FRAME FROM NORTH AT EAST WALL IN THE BATHROOM LOCATED AT APT 4M, 4th STORY, 1st APARTMENT FROM SOUTH AT WEST
NOV Issued Date:	09/13/2022
Current Status ID:	7
Current Status:	CERTIFICATION POSTPONMENT DENIED
Current Status Date:	10/05/2022
Name:	Not reported
Address:	2676 GRAND CONCOURSE

(Continued) **S110750899**

City,State,Zip: BRONX, NY 10458
Violation ID: 15369689
Building ID: 81863
Registration ID: 202735
Apartment: 4M
Story: 4
Class: Most Serious
Inspection Date: 09/09/2022
Approved Date: 09/12/2022
Original Certify By Date: 10/12/2022
Original Correct By Date: 10/07/2022
New Certify By Date: Not reported
New Correct By Date: Not reported
Certified Date: Not reported
Order Number: 617
NOV ID: 8035294
NOV Description: SECTION 27-2056.6 ADM CODE - CORRECT THE LEAD-BASED PAINT HAZARD - PAINT THAT TESTED POSITIVE FOR LEAD CONTENT AND THAT IS PEELING OR ON A DETERIORATED SUBSURFACE - USING WORK PRACTICES SET FORTH IN 28 RCNY 11-06(B)(2) 1st CLOSET FROM EAST AT SOUTH WALL DOOR, 1st CLOSET FROM EAST AT SOUTH WALL DOOR FRAME, 1st DOOR FROM NORTH AT EAST WALL IN THE FOYER LOCATED AT APT 4M, 4th STORY, 1st APARTMENT FROM SOUTH AT WEST
NOV Issued Date: 09/13/2022
Current Status ID: 7
Current Status: CERTIFICATION POSTPONMENT DENIED
Current Status Date: 10/05/2022

Name: Not reported
Address: 2676 GRAND CONCOURSE
City,State,Zip: BRONX, NY 10458
Violation ID: 16145211
Building ID: 81863
Registration ID: 202735
Apartment: 3H
Story: 3
Class: Most Serious
Inspection Date: 08/02/2023
Approved Date: 08/02/2023
Original Certify By Date: 09/01/2023
Original Correct By Date: 08/27/2023
New Certify By Date: 09/15/2023
New Correct By Date: 09/10/2023
Certified Date: Not reported
Order Number: 617
NOV ID: 8584515
NOV Description: 27-2056.6 ADM CODE - CORRECT THE LEAD-BASED PAINT HAZARD - PAINT THAT TESTED POSITIVE FOR LEAD CONTENT AND THAT IS PEELING OR ON A DETERIORATED SUBSURFACE - USING WORK PRACTICES SET FORTH IN 28 RCNY 11-06(B)(2) 1st DOOR FRAME FROM SOUTH AT WEST WALL IN THE BATHROOM LOCATED AT APT 3H, 3rd STORY, 1st APARTMENT FROM NORTH AT EAST
NOV Issued Date: 08/03/2023
Current Status ID: 20
Current Status: DEFECT LETTER ISSUED
Current Status Date: 11/20/2023

Name: Not reported
Address: 2676 GRAND CONCOURSE

(Continued) **S110750899**

City,State,Zip:	BRONX, NY 10458
Violation ID:	14025607
Building ID:	81863
Registration ID:	202735
Apartment:	1A
Story:	1
Class:	Most Serious
Inspection Date:	02/09/2021
Approved Date:	02/13/2021
Original Certify By Date:	03/17/2021
Original Correct By Date:	03/12/2021
New Certify By Date:	03/31/2021
New Correct By Date:	03/26/2021
Certified Date:	03/15/2021
Order Number:	617
NOV ID:	7089117
NOV Description:	SECTION 27-2056.6 ADM CODE - CORRECT THE LEAD-BASED PAINT HAZARD - PAINT THAT TESTED POSITIVE FOR LEAD CONTENT AND THAT IS PEELING OR ON A DETERIORATED SUBSURFACE - USING WORK PRACTICES SET FORTH IN 28 RCNY 11-06(B)(2) 1st CLOSET FROM WEST AT NORTH WALL WALL IN THE 4th ROOM FROM NORTH AT EAST LOCATED AT APT 1A, 1st STORY, 1st APARTMENT FROM SOUTH AT WEST
NOV Issued Date:	02/16/2021
Current Status ID:	19
Current Status:	VIOLATION CLOSED
Current Status Date:	03/18/2021

Name:	Not reported
Address:	2676 GRAND CONCOURSE
City,State,Zip:	BRONX, NY 10458
Violation ID:	14025605
Building ID:	81863
Registration ID:	202735
Apartment:	1A
Story:	1
Class:	Most Serious
Inspection Date:	02/09/2021
Approved Date:	02/13/2021
Original Certify By Date:	03/17/2021
Original Correct By Date:	03/12/2021
New Certify By Date:	03/31/2021
New Correct By Date:	03/26/2021
Certified Date:	03/15/2021
Order Number:	617
NOV ID:	7089117
NOV Description:	SECTION 27-2056.6 ADM CODE - CORRECT THE LEAD-BASED PAINT HAZARD - PAINT THAT TESTED POSITIVE FOR LEAD CONTENT AND THAT IS PEELING OR ON A DETERIORATED SUBSURFACE - USING WORK PRACTICES SET FORTH IN 28 RCNY 11-06(B)(2) SOUTH WALL IN THE BATHROOM LOCATED AT APT 1A, 1st STORY, 1st APARTMENT FROM SOUTH AT WEST
NOV Issued Date:	02/16/2021
Current Status ID:	19
Current Status:	VIOLATION CLOSED
Current Status Date:	03/18/2021

Name:	Not reported
Address:	2676 GRAND CONCOURSE

(Continued) **S110750899**

City,State,Zip: BRONX, NY 10458
Violation ID: 11601320
Building ID: 81863
Registration ID: 202735
Apartment: 5M
Story: 6
Class: Most Serious
Inspection Date: 01/04/2017
Approved Date: 01/08/2017
Original Certify By Date: 02/11/2017
Original Correct By Date: 02/06/2017
New Certify By Date: 02/25/2017
New Correct By Date: 02/20/2017
Certified Date: 01/31/2017
Order Number: 617
NOV ID: 5656308
NOV Description: SECTION 27-2056.6 ADM CODE - CORRECT THE LEAD-BASED PAINT HAZARD - PAINT THAT TESTED POSITIVE FOR LEAD CONTENT AND THAT IS PEELING OR ON A DETERIORATED SUBSURFACE - USING WORK PRACTICES SET FORTH IN 28 RCNY 11-06(B)(2) SOUTH WALL IN THE 2nd ROOM FROM EAST AT SOUTH LOCATED AT APT 5M, 6th STORY, 1st APARTMENT FROM SOUTH AT WEST
NOV Issued Date: 01/09/2017
Current Status ID: 19
Current Status: VIOLATION CLOSED
Current Status Date: 02/22/2017

Name: Not reported
Address: 2676 GRAND CONCOURSE
City,State,Zip: BRONX, NY 10458
Violation ID: 11601322
Building ID: 81863
Registration ID: 202735
Apartment: 5M
Story: 6
Class: Most Serious
Inspection Date: 01/04/2017
Approved Date: 01/08/2017
Original Certify By Date: 02/11/2017
Original Correct By Date: 02/06/2017
New Certify By Date: 02/25/2017
New Correct By Date: 02/20/2017
Certified Date: 01/31/2017
Order Number: 617
NOV ID: 5656308
NOV Description: SECTION 27-2056.6 ADM CODE - CORRECT THE LEAD-BASED PAINT HAZARD - PAINT THAT TESTED POSITIVE FOR LEAD CONTENT AND THAT IS PEELING OR ON A DETERIORATED SUBSURFACE - USING WORK PRACTICES SET FORTH IN 28 RCNY 11-06(B)(2) 1st CLOSET FROM NORTH AT EAST WALL DOOR FRAME, EAST WALL IN THE 3rd ROOM FROM EAST AT SOUTH LOCATED AT APT 5M, 6th STORY, 1st APARTMENT FROM SOUTH AT WEST
NOV Issued Date: 01/09/2017
Current Status ID: 19
Current Status: VIOLATION CLOSED
Current Status Date: 02/22/2017

Name: Not reported
Address: 2676 GRAND CONCOURSE

(Continued) **S110750899**

City,State,Zip: BRONX, NY 10458
Violation ID: 11601323
Building ID: 81863
Registration ID: 202735
Apartment: 5M
Story: 6
Class: Most Serious
Inspection Date: 01/04/2017
Approved Date: 01/08/2017
Original Certify By Date: 02/11/2017
Original Correct By Date: 02/06/2017
New Certify By Date: 02/25/2017
New Correct By Date: 02/20/2017
Certified Date: 01/31/2017
Order Number: 617
NOV ID: 5656308
NOV Description: SECTION 27-2056.6 ADM CODE - CORRECT THE LEAD-BASED PAINT HAZARD - PAINT THAT TESTED POSITIVE FOR LEAD CONTENT AND THAT IS PEELING OR ON A DETERIORATED SUBSURFACE - USING WORK PRACTICES SET FORTH IN 28 RCNY 11-06(B)(2) EAST WALL, WEST WALL IN THE BATHROOM LOCATED AT APT 5M, 6th STORY, 1st APARTMENT FROM SOUTH AT WEST
NOV Issued Date: 01/09/2017
Current Status ID: 19
Current Status: VIOLATION CLOSED
Current Status Date: 02/22/2017

Name: Not reported
Address: 2676 GRAND CONCOURSE
City,State,Zip: BRONX, NY 10458
Violation ID: 13653769
Building ID: 81863
Registration ID: 202735
Apartment: 2G
Story: 3
Class: Most Serious
Inspection Date: 03/17/2020
Approved Date: 03/17/2020
Original Certify By Date: 04/20/2020
Original Correct By Date: 04/15/2020
New Certify By Date: Not reported
New Correct By Date: Not reported
Certified Date: Not reported
Order Number: 617
NOV ID: 6860037
NOV Description: SECTION 27-2056.6 ADM CODE - CORRECT THE LEAD-BASED PAINT HAZARD - PAINT THAT TESTED POSITIVE FOR LEAD CONTENT AND THAT IS PEELING OR ON A DETERIORATED SUBSURFACE - USING WORK PRACTICES SET FORTH IN 28 RCNY 11-06(B)(2) 1st DOOR FRAME FROM NORTH AT EAST WALL IN THE 3rd ROOM FROM NORTH AT WEST LOCATED AT APT 2G, 3rd STORY, 1st APARTMENT FROM WEST AT NORTH , SECTION ''C''
NOV Issued Date: 03/18/2020
Current Status ID: 19
Current Status: VIOLATION CLOSED
Current Status Date: 02/14/2023

Name: Not reported
Address: 2676 GRAND CONCOURSE

(Continued) **S110750899**

City,State,Zip:	BRONX, NY 10458
Violation ID:	16145213
Building ID:	81863
Registration ID:	202735
Apartment:	3H
Story:	3
Class:	Most Serious
Inspection Date:	08/02/2023
Approved Date:	08/02/2023
Original Certify By Date:	09/01/2023
Original Correct By Date:	08/27/2023
New Certify By Date:	09/15/2023
New Correct By Date:	09/10/2023
Certified Date:	Not reported
Order Number:	617
NOV ID:	8584515
NOV Description:	27-2056.6 ADM CODE - CORRECT THE LEAD-BASED PAINT HAZARD - PAINT THAT TESTED POSITIVE FOR LEAD CONTENT AND THAT IS PEELING OR ON A DETERIORATED SUBSURFACE - USING WORK PRACTICES SET FORTH IN 28 RCNY 11-06(B)(2) 1st DOOR FRAME FROM WEST AT NORTH WALL IN THE 3rd ROOM FROM NORTH LOCATED AT APT 3H, 3rd STORY, 1st APARTMENT FROM NORTH AT EAST
NOV Issued Date:	08/03/2023
Current Status ID:	20
Current Status:	DEFECT LETTER ISSUED
Current Status Date:	11/20/2023

NYC LAND USE:

Name:	Not reported
Address:	2676 GRAND CONCOURSE
City,State,Zip:	BRONX, NY 10458
Latitude:	40.8665359
Longitude:	-73.8933902
Type Of Ownership Code:	Not reported
Owner Name:	2676 GC LLC
Borough:	BX
Tax Block:	3304
Tax Lot:	20
Community District:	207
Census Tract 2020:	2040302
Census Block 2020:	20403021002
Census Tract 2010:	403.02
Census Block 2010:	1001
School District:	10
City Council District:	15
Fire Company:	E079
Police Precinct:	52
Health Center District:	21
Health Area:	900
Sanitation District Boro:	2
Sanitation District Number:	07
Sanitation Subsection:	2A
Zoning District 1:	R8: Residential Districts
Zoning District 2:	Not reported
Zoning District 3:	Not reported
Zoning District 4:	Not reported
Commercial Overlay 1:	Not reported

(Continued) **S110750899**

Commercial Overlay 2:	Not reported
Special Purpose District 1:	C
Special Purpose District 2:	Not reported
Special Purpose District 3:	Not reported
Limited Height District:	Not reported
Spill Boundary Indicator:	N
Building Class:	C7: WALK UP APARTMENTS - Over Six Families with Stores
Land Use Category:	Mixed Residential & Commercial Buildings
Number Of Easements:	0
Lot Area:	19500
Total Building Floor Area:	72533
Commercial Floor Area:	2500
Residential Floor Area:	70033
Office Floor Area:	2500
Retail Floor Area:	0
Garage Floor Area:	0
Storage Floor Area:	0
Factory Floor Area:	0
Other Floor Area:	0
Total Building Floor Area Source Code:	2
Number Of Buildings:	1
Number Of Floors:	5.0000000
Residential Units:	78
Total Units:	80
Lot Frontage:	156.0000000
Lot Depth:	134.7500000
Building Frontage:	156.0000000
Building Depth:	122.0000000
Extension Code:	N
Proximity Code:	0
Irregular Lot Code:	Y
Lot Type:	5
Basement Type/Grade:	0
Assessed Land Value:	395100.00000
Assessed Total Value:	2124900.00000
Exempt Total Value:	0.00000
Year Built:	1924
Year Altered 1:	0
Year Altered 2:	0
Historic District Name:	Not reported
Landmark Status:	Not reported
Built Floor Area Ratio:	3.72000000000
Maximum Allowable Residential Far:	6.02000000000
Maximum Allowable Commercial Far:	0.00000000000
Maximum Allowable Community Facility Far:	6.50000000000
Boro Code:	2
Borough, Tax Block and Lot:	2033040020.00000000
Condominium Number:	Not reported
Census Tract 2:	040302
X Coordinate:	1013737
Y Coordinate:	254998
Zoning Map #:	3c
Zoning Map Code:	Not reported
Sanborn Map #:	214 047
Tax Map #:	21202
E-designation Number:	Not reported
Apportionment BBL:	Not reported

(Continued) **S110750899**

Apportionment Date:	Not reported
Pluto ??? Dtm Base Map Indicator:	1
2007 Flood Insurance Rate Map Indicator:	Not reported
2015 Preliminary Flood Insurance Rate Map Indicator:	Not reported
Version Number:	24v1.1
Changed By DCP:	Not reported

AY339 **CON EDISON** **NY MANIFEST** **S117061484**
North **2845 UNIVERSITY AV** **N/A**
1/8-1/4 **BRONX, NY 10452**
0.223 mi.
1177 ft. **Site 1 of 5 in cluster AY**

Relative:
Higher

Actual:
159 ft.

NY MANIFEST:

EPA ID:	NYP004669255
Country:	USA
Name:	CON EDISON
Address:	2845 UNIVERSITY AV
Address 2:	SB11969
City,State,Zip:	BRONX, NY 10452
Zip 4:	Not reported
Location Address 1:	2845 UNIVERSITY AV
Location Address 2:	SB11969
Location City,State,Zip:	BRONX, NY 10452
Location Zip 4:	Not reported
Facility Status:	Not reported
Total Tanks:	Not reported
Code:	BP

Mailing:

Mailing Name:	CON EDISON
Mailing Contact:	CON EDISON
Mailing Address 1:	4 IRVING PL
Mailing Address 2:	15TH FL
Mailing City,State,Zip:	NEW YORK, NY 10003
Mailing Zip 4:	Not reported
Mailing Country:	USA
Mailing Phone:	Not reported

Manifest Data:

Document ID:	Not reported
Manifest Status:	Not reported
Trans1 State ID:	NJD003812047
Year:	2018
Trans2 State ID:	NJD003812047
Generator Ship Date:	09/30/2014
Trans1 Recv Date:	09/30/2014
Trans2 Recv Date:	10/02/2014
TSD Site Recv Date:	10/02/2014
Part A Recv Date:	Not reported
Part B Recv Date:	Not reported
Generator EPA ID:	NYP004669255
Trans1 EPA ID:	Not reported
Trans2 EPA ID:	Not reported
TSDF ID 1:	NJD991291105
TSDF ID 2:	Not reported
Manifest Tracking Number:	002564271GBF
Import Indicator:	N

CON EDISON (Continued) **S117061484**

Export Indicator:	N
Discr Quantity Indicator:	N
Discr Type Indicator:	N
Discr Residue Indicator:	N
Discr Partial Reject Indicator:	N
Discr Full Reject Indicator:	N
Manifest Ref Number:	Not reported
Alt Facility RCRA ID:	Not reported
Alt Facility Sign Date:	Not reported
MGMT Method Type Code:	H110
Waste Code a:	LEAD
Waste Code b:	Not reported
Waste Code c:	Not reported
Waste Code e:	Not reported
Waste Code f:	Not reported
Waste Code g:	Not reported
Waste Code 1:	Not reported
Waste Code 2:	Not reported
Waste Code 3:	Not reported
Waste Code 4:	Not reported
Waste Code 5:	Not reported
Waste Code 6:	Not reported
Quantity:	1000
Units:	Pounds
Number of Containers:	1
Container Type:	Cargo tanks (tank trucks)
Handling Method:	Treat
Specific Gravity:	1

AY340 **CON EDISON** **NY MANIFEST** **S117736588**
North **2845 UNIVERSITY AVE FRONT OF** **N/A**
1/8-1/4 **BRONX, NY 10452**
0.223 mi.
1177 ft. **Site 2 of 5 in cluster AY**

Relative:
Higher

Actual:
159 ft.

NY MANIFEST:

EPA ID:	NYP004537924
Country:	USA
Name:	CON EDISON
Address:	2845 UNIVERSITY AVE FRONT OF
Address 2:	Not reported
City,State,Zip:	BRONX, NY 10452
Zip 4:	Not reported
Location Address 1:	2845 UNIVERSITY AVE F/O
Location Address 2:	Not reported
Location City,State,Zip:	BRONX, NY 10452
Location Zip 4:	Not reported
Facility Status:	Not reported
Total Tanks:	Not reported
Code:	BP

Mailing:

Mailing Name:	CON EDISON
Mailing Contact:	TOM TEELING
Mailing Address 1:	4 IRVING PLACE 15TH FLOOR
Mailing Address 2:	Not reported
Mailing City,State,Zip:	NEW YORK, NY 10003

CON EDISON (Continued) **S117736588**

Mailing Zip 4: Not reported
Mailing Country: USA
Mailing Phone: Not reported

Manifest Data:
Document ID: Not reported
Manifest Status: Not reported
Trans1 State ID: NJD003812047
Year: 2018
Trans2 State ID: Not reported
Generator Ship Date: 05/20/2014
Trans1 Recv Date: 05/20/2014
Trans2 Recv Date: Not reported
TSD Site Recv Date: 05/22/2014
Part A Recv Date: Not reported
Part B Recv Date: Not reported
Generator EPA ID: NYP004537924
Trans1 EPA ID: Not reported
Trans2 EPA ID: Not reported
TSDF ID 1: NJD991291105
TSDF ID 2: Not reported
Manifest Tracking Number: 002422848GBF
Import Indicator: N
Export Indicator: N
Discr Quantity Indicator: N
Discr Type Indicator: N
Discr Residue Indicator: N
Discr Partial Reject Indicator: N
Discr Full Reject Indicator: N
Manifest Ref Number: Not reported
Alt Facility RCRA ID: Not reported
Alt Facility Sign Date: Not reported
MGMT Method Type Code: H110
Waste Code a: LEAD
Waste Code b: Not reported
Waste Code c: Not reported
Waste Code e: Not reported
Waste Code f: Not reported
Waste Code g: Not reported
Waste Code 1: Not reported
Waste Code 2: Not reported
Waste Code 3: Not reported
Waste Code 4: Not reported
Waste Code 5: Not reported
Waste Code 6: Not reported
Quantity: 5000
Units: Pounds
Number of Containers: 1
Container Type: Cargo tanks (tank trucks)
Handling Method: Treat
Specific Gravity: 1

AV341 **CON EDISON MANHOLE: 15194** **RCRA NonGen / NLR** **1016971414**
ESE **2700 GRAND CONCOURSE AVE FRONT OF** **NY MANIFEST** **NYP004451530**
1/8-1/4 **BRONX, NY 10451**
0.223 mi.
1179 ft. **Site 2 of 3 in cluster AV**

Relative: **Higher**

Actual: **154 ft.**

RCRA Listings:

Date Form Received by Agency:	20140325
Handler Name:	Con Edison Manhole: 15194
Handler Address:	Grand Concourse Ave Front Of
Handler City,State,Zip:	BRONX, NY 10451
EPA ID:	NYP004451530
Contact Name:	THOMAS TEELING
Contact Address:	Not reported
Contact City,State,Zip:	Not reported
Contact Telephone:	212-460-3770
Contact Fax:	Not reported
Contact Email:	Not reported
Contact Title:	SENIOR SCIENTIST
EPA Region:	02
Land Type:	Private
Federal Waste Generator Description:	Not a generator, verified
Non-Notifier:	Not reported
Biennial Report Cycle:	Not reported
Accessibility:	Not reported
Active Site Indicator:	Not reported
State District Owner:	Ny
State District:	NYSDEC R2
Mailing Address:	IRVING PL, 15TH FL NE
Mailing City,State,Zip:	NEW YORK, NY 10003
Owner Name:	Not reported
Owner Type:	Not reported
Operator Name:	Not reported
Operator Type:	Not reported
Short-Term Generator Activity:	No
Importer Activity:	No
Mixed Waste Generator:	No
Transporter Activity:	No
Transfer Facility Activity:	No
Recycler Activity with Storage:	No
Small Quantity On-Site Burner Exemption:	No
Smelting Melting and Refining Furnace Exemption:	No
Underground Injection Control:	No
Off-Site Waste Receipt:	No
Universal Waste Indicator:	No
Universal Waste Destination Facility:	No
Federal Universal Waste:	No
Active Site State-Reg Handler:	---
Federal Facility Indicator:	Not reported
Hazardous Secondary Material Indicator:	N
Sub-Part K Indicator:	Not reported
2018 GPRA Permit Baseline:	Not on the Baseline
2018 GPRA Renewals Baseline:	Not on the Baseline
202 GPRA Corrective Action Baseline:	No
Subject to Corrective Action Universe:	No
Non-TSDFs Where RCRA CA has Been Imposed Universe:	No
Corrective Action Priority Ranking:	No NCAPS ranking
Environmental Control Indicator:	No
Institutional Control Indicator:	No

CON EDISON MANHOLE: 15194 (Continued) **1016971414**

Human Exposure Controls Indicator:	N/A
Groundwater Controls Indicator:	N/A
Significant Non-Complier Universe:	No
Unaddressed Significant Non-Complier Universe:	No
Addressed Significant Non-Complier Universe:	No
Significant Non-Complier With a Compliance Schedule Universe:	No
Financial Assurance Required:	Not reported
Handler Date of Last Change:	20141014
Recognized Trader-Importer:	No
Recognized Trader-Exporter:	No
Importer of Spent Lead Acid Batteries:	No
Exporter of Spent Lead Acid Batteries:	No
Recycler Activity Without Storage:	No
Manifest Broker:	No
Sub-Part P Indicator:	No

Historic Generators:

Receive Date:	20140225
Handler Name: CON EDISON MANHOLE: 15194	
Federal Waste Generator Description:	Conditionally Exempt Small Quantity Generator
State District Owner:	Ny
Large Quantity Handler of Universal Waste:	No
Recognized Trader Importer:	No
Recognized Trader Exporter:	No
Spent Lead Acid Battery Importer:	No
Spent Lead Acid Battery Exporter:	No
Current Record:	No
Non Storage Recycler Activity:	Not reported
Electronic Manifest Broker:	Not reported

Receive Date:	20140325
Handler Name: CON EDISON MANHOLE: 15194	
Federal Waste Generator Description:	Not a generator, verified
State District Owner:	Ny
Large Quantity Handler of Universal Waste:	No
Recognized Trader Importer:	No
Recognized Trader Exporter:	No
Spent Lead Acid Battery Importer:	No
Spent Lead Acid Battery Exporter:	No
Current Record:	Yes
Non Storage Recycler Activity:	Not reported
Electronic Manifest Broker:	Not reported

List of NAICS Codes and Descriptions:

NAICS Codes:	No NAICS Codes Found

Facility Has Received Notices of Violations:

Violations:	No Violations Found

Evaluation Action Summary:

Evaluations:	No Evaluations Found

CON EDISON MANHOLE: 15194 (Continued) **1016971414**

NY MANIFEST:

EPA ID:	NYP004451530
Country:	USA
Name:	CON EDISON
Address:	2700 GRAND CONCOURSE AVE FRONT
Address 2:	Not reported
City,State,Zip:	BRONX, NY 10451
Zip 4:	Not reported
Location Address 1:	2700 GRAND CONCOURSE
Location Address 2:	15194
Location City,State,Zip:	BRONX, NY 10458
Location Zip 4:	Not reported
Facility Status:	Not reported
Total Tanks:	Not reported
Code:	BP

Mailing:

Mailing Name:	CON EDISON
Mailing Contact:	CON EDISON
Mailing Address 1:	4 IRVING PLACE
Mailing Address 2:	15TH FL
Mailing City,State,Zip:	NEW YORK, NY 10003
Mailing Zip 4:	Not reported
Mailing Country:	USA
Mailing Phone:	Not reported

Manifest Data:

Document ID:	Not reported
Manifest Status:	Not reported
Trans1 State ID:	NJD003812047
Year:	2018
Trans2 State ID:	Not reported
Generator Ship Date:	02/25/2014
Trans1 Recv Date:	02/25/2014
Trans2 Recv Date:	Not reported
TSD Site Recv Date:	02/26/2014
Part A Recv Date:	Not reported
Part B Recv Date:	Not reported
Generator EPA ID:	NYP004451530
Trans1 EPA ID:	Not reported
Trans2 EPA ID:	Not reported
TSDF ID 1:	NJD991291105
TSDF ID 2:	Not reported
Manifest Tracking Number:	002219010GBF
Import Indicator:	N
Export Indicator:	N
Discr Quantity Indicator:	N
Discr Type Indicator:	N
Discr Residue Indicator:	N
Discr Partial Reject Indicator:	N
Discr Full Reject Indicator:	N
Manifest Ref Number:	Not reported
Alt Facility RCRA ID:	Not reported
Alt Facility Sign Date:	Not reported
MGMT Method Type Code:	H110
Waste Code a:	LEAD
Waste Code b:	Not reported

CON EDISON MANHOLE: 15194 (Continued) **1016971414**

Waste Code c:	Not reported
Waste Code e:	Not reported
Waste Code f:	Not reported
Waste Code g:	Not reported
Waste Code 1:	Not reported
Waste Code 2:	Not reported
Waste Code 3:	Not reported
Waste Code 4:	Not reported
Waste Code 5:	Not reported
Waste Code 6:	Not reported
Quantity:	1000
Units:	Pounds
Number of Containers:	1
Container Type:	Cargo tanks (tank trucks)
Handling Method:	Treat
Specific Gravity:	1

342
WSW
1/8-1/4
0.224 mi.
1183 ft.

CON EDISON **NY MANIFEST** **S117058815**
2525 UNIVERSITY AVE **N/A**
BRONX, NY 10452

Relative:
Higher

Actual:
147 ft.

NY MANIFEST:

EPA ID:	NYP004509527
Country:	USA
Name:	CON EDISON
Address:	2525 UNIVERSITY AVE
Address 2:	Not reported
City,State,Zip:	BRONX, NY 10452
Zip 4:	Not reported
Location Address 1:	2525 UNIVERSITY AVE
Location Address 2:	SB 11930
Location City,State,Zip:	BRONX, NY 10468
Location Zip 4:	Not reported
Facility Status:	Not reported
Total Tanks:	Not reported
Code:	BP

Mailing:

Mailing Name:	CON EDISON
Mailing Contact:	TOM TEELING
Mailing Address 1:	4 IRVING PLACE - 15TH FLOOR
Mailing Address 2:	Not reported
Mailing City,State,Zip:	NEW YORK, NY 10003
Mailing Zip 4:	Not reported
Mailing Country:	USA
Mailing Phone:	2124603770

Manifest Data:

Document ID:	Not reported
Manifest Status:	Not reported
Trans1 State ID:	NJD003812047
Year:	2018
Trans2 State ID:	Not reported
Generator Ship Date:	04/23/2014
Trans1 Recv Date:	04/23/2014

CON EDISON (Continued) **S117058815**

Trans2 Recv Date:	Not reported
TSD Site Recv Date:	04/25/2014
Part A Recv Date:	Not reported
Part B Recv Date:	Not reported
Generator EPA ID:	NYP004509527
Trans1 EPA ID:	Not reported
Trans2 EPA ID:	Not reported
TSDF ID 1:	NJD991291105
TSDF ID 2:	Not reported
Manifest Tracking Number:	002418358GBF
Import Indicator:	N
Export Indicator:	N
Discr Quantity Indicator:	N
Discr Type Indicator:	N
Discr Residue Indicator:	N
Discr Partial Reject Indicator:	N
Discr Full Reject Indicator:	N
Manifest Ref Number:	Not reported
Alt Facility RCRA ID:	Not reported
Alt Facility Sign Date:	Not reported
MGMT Method Type Code:	H110
Waste Code a:	LEAD
Waste Code b:	Not reported
Waste Code c:	Not reported
Waste Code e:	Not reported
Waste Code f:	Not reported
Waste Code g:	Not reported
Waste Code 1:	Not reported
Waste Code 2:	Not reported
Waste Code 3:	Not reported
Waste Code 4:	Not reported
Waste Code 5:	Not reported
Waste Code 6:	Not reported
Quantity:	1000
Units:	Pounds
Number of Containers:	1
Container Type:	Cargo tanks (tank trucks)
Handling Method:	Treat
Specific Gravity:	1

AN343 **MANHOLE 16996** **NY Spills** **S106698659**
NE **MORRIS AVE/JEROME AVE** **N/A**
1/8-1/4 **BRONX, NY**
0.225 mi.
1190 ft. **Site 3 of 6 in cluster AN**

Relative: **Higher**
Actual: **145 ft.**

SPILLS:

Name:	MANHOLE 16996
Address:	MORRIS AVE/JEROME AVE
City,State,Zip:	BRONX, NY
Spill Number/Closed Date:	0405758 / 2005-07-27
Facility ID:	0405758
Facility Type:	ER
DER Facility ID:	176631
Site ID:	213200
DEC Region:	2
Spill Cause:	Unknown

MANHOLE 16996 (Continued) **S106698659**

Spill Class:	C4
SWIS:	0301
Spill Date:	2004-08-25
Investigator:	JHOCONNE
Referred To:	Not reported
Reported to Dept:	2004-08-26
CID:	62
Water Affected:	Not reported
Spill Source:	Unknown
Spill Notifier:	Responsible Party
Cleanup Ceased:	Not reported
Cleanup Meets Std:	False
Last Inspection:	Not reported
Recommended Penalty:	False
UST Trust:	False
Remediation Phase:	0
Date Entered In Computer:	2004-08-26
Spill Record Last Update:	2005-07-27
Spiller Name:	ERT DESK
Spiller Company:	CON ED
Spiller Address:	MORRIS AVE/JEROME AVE
Spiller Company:	001
Contact Name:	ERT DESK
Latitude:	Not reported
Longitude:	Not reported
DEC Memo:	Prior to Sept, 2004 data translation this spill Lead_DEC Field was O'CONNELL e2mis no. 155065: 1 pint of unknown oil on 50 gallons of water. CFS tanker removed 150 gallons of over 50 ppm hazardous liquid using NYP 004 124 095 to be brought to Astoria WWTF. As per Shift Manager J.Peterson 75633 this location has D-fault and will not be cleaned in the 24 hour timeframe. 25-Aug-2004 22:57 Flush A. Guarino 32988 reported while on location for a flush discovered in MH-16996 associated with Fdr 1X27 1 pint of unknown oil on 50 gallons of water. No smoke or fire is/was involved. No sewers, waterways, or private property affected. Env tag 37298 was placed and a pcb sample on DD04008 was taken. CFS was notified that an over 50 tanker is needed due to system conditions. 26-Aug-2004 05:15 Flush Mech R. Budhoo 82277 reports CFS tanker removed 150 gallons of over 50 ppm hazardous liquid using NYP 004 124 095 to be brought to Astoria WWTF. Final cleanup will be performed on the 7-3 shift. 15-Sep-2004 15:48hrs. Engineering has determined that cable involved is Dead Fdr 1x23 NOT fdr 1x27. Equipment does not need to be de-energized. FOD to field apply and verify able. 29-Sep-2004 22:46hrs. Lab Sequence Number: 04-06807-001 Total PCB <1 PPM 09-Nov-2004 07:58 hrs. Pend D-fault still shows on 1X23 on D-Fault 04-7128. Above note references 1X27. both feeders are alive as per ECC Dist. Info System. Cannot clean due to both feeders being active (alive) and 1 d-fault on 1x23. 30-November-2004 21:10 hrs. Bx/West Environmental Flush Mechanic E. Henn # 14210

MANHOLE 16996 (Continued) **S106698659**

reported that the affected leaking joint was re-wrapped pending removal to contain any further
leaks. The CFS. Tanker removed 1600 gallons of liquid and the Flush truck removed ~ 80 Lbs. of
solid waste. The crew double washed and rinsed the manhole with water and 760 soap and the CFS.
tanker removed all liquids. Environmental Tag # 37298 was removed. CLEANUP COMPLETE. 01-Feb-2005
20:10hrs. Upon inspection of Feeder Control-Rapid Restore System, 'D' fault was removed at this
location. Fault was ID'd by FOD field crews as feeder 1x27. Cable was speared on 8-26-2004 by T.
Tortora and section of defective cable was removed between MH 16969 and MH 16966 eliminating the
env. condition and 'D' fault. Work was completed and tags were removed 8-26-04 at 10:36hrs.

Remarks: Actually 1 pint unknown oil on 50 gallons of water. Contained to manhole. CON ED Spill #155065

All Materials:

Site ID:	213200
Operable Unit ID:	888509
Operable Unit:	01
Material ID:	486584
Material Code:	0066A
Material Name:	unknown petroleum
Case No.:	Not reported
Material FA:	Petroleum
Quantity:	1.00
Units:	G
Recovered:	.00
Resource Affected:	Soil
Oxygenate:	Not reported

AM344 **CON EDISON** **PA MANIFEST** **S125059090**
SSE **2597 GRAND CONCOURSE** **N/A**
1/8-1/4 **BRONX, NY 10468**
0.225 mi.
1190 ft. **Site 10 of 13 in cluster AM**

Relative: **Higher**

Actual: **136 ft.**

PA MANIFEST:

Name:	CON EDISON
Address:	2597 GRAND CONCOURSE
City,State,Zip:	BRONX, NY 10468
Year:	2018
Manifest Number:	011530335FLE
Manifest Type:	T
Generator EPA ID:	NYP004696373
Generator Date:	05/04/2018
Mailing Address:	Not reported
Contact Name:	Not reported
Contact Phone:	Not reported
TSD EPA ID:	Not reported
TSD Date:	Not reported
TSD Facility Name:	Republic Environmental Systems (Pennsylvania) LLC
TSD Facility Address:	2869 Sandstone Dr
TSD Facility City:	Hatfield

CON EDISON (Continued) **S125059090**

TSD Facility State:	PA
Facility Telephone:	Not reported
Page Number:	1
Line Number:	1
Waste Number:	D008
Container Number:	1
Container Type:	TT
Waste Quantity:	875
Unit:	P
Handling Code:	Not reported
TSP EPA ID:	PAD085690592
Date TSP Sig:	Not reported

AM345 **CON EDISON** **NY MANIFEST** **S117537107**
SSE **2597 GRAND CONCOURSE** **N/A**
1/8-1/4 **BRONX, NY 10461**
0.225 mi.
1190 ft. **Site 11 of 13 in cluster AM**

Relative: **Higher**

Actual: **136 ft.**

NY MANIFEST:

EPA ID:	NYP004696373
Country:	USA
Name:	CON EDISON
Address:	2597 GRAND CONCOURSE
Address 2:	SB15176
City,State,Zip:	BRONX, NY 10461
Zip 4:	Not reported
Location Address 1:	2597 GRAND CONCOURSE
Location Address 2:	SB15176
Location City,State,Zip:	BRONX, NY 10461
Location Zip 4:	Not reported
Facility Status:	Not reported
Total Tanks:	Not reported
Code:	BP

Mailing:

Mailing Name:	CON EDISON
Mailing Contact:	CON EDISON
Mailing Address 1:	4 IRVING PL
Mailing Address 2:	15TH FL
Mailing City,State,Zip:	NEW YORK, NY 10003
Mailing Zip 4:	Not reported
Mailing Country:	USA
Mailing Phone:	Not reported

Manifest Data:

Document ID:	Not reported
Manifest Status:	Not reported
Trans1 State ID:	NJD003812047
Year:	2018
Trans2 State ID:	Not reported
Generator Ship Date:	11/17/2014
Trans1 Recv Date:	11/17/2014
Trans2 Recv Date:	Not reported
TSD Site Recv Date:	11/21/2014
Part A Recv Date:	Not reported
Part B Recv Date:	Not reported
Generator EPA ID:	NYP004696373

CON EDISON (Continued) **S117537107**

Trans1 EPA ID:	Not reported
Trans2 EPA ID:	Not reported
TSDF ID 1:	NJD991291105
TSDF ID 2:	Not reported
Manifest Tracking Number:	002564733GBF
Import Indicator:	N
Export Indicator:	N
Discr Quantity Indicator:	N
Discr Type Indicator:	N
Discr Residue Indicator:	N
Discr Partial Reject Indicator:	N
Discr Full Reject Indicator:	N
Manifest Ref Number:	Not reported
Alt Facility RCRA ID:	Not reported
Alt Facility Sign Date:	Not reported
MGMT Method Type Code:	H110
Waste Code a:	LEAD
Waste Code b:	Not reported
Waste Code c:	Not reported
Waste Code e:	Not reported
Waste Code f:	Not reported
Waste Code g:	Not reported
Waste Code 1:	Not reported
Waste Code 2:	Not reported
Waste Code 3:	Not reported
Waste Code 4:	Not reported
Waste Code 5:	Not reported
Waste Code 6:	Not reported
Quantity:	500
Units:	Pounds
Number of Containers:	1
Container Type:	Cargo tanks (tank trucks)
Handling Method:	Treat
Specific Gravity:	1

AM346 **CON EDISON** **NJ MANIFEST** **S120668101**
SSE **2585 GRAND CONCOURSE** **N/A**
1/8-1/4 **BRONX, NY 10468**
0.226 mi.
1193 ft. **Site 12 of 13 in cluster AM**

Relative: **Higher**

Actual: **136 ft.**

NJ MANIFEST:

EPA ID:	NYP004740809
Name:	CON EDISON
Address:	2585 GRAND CONCOURSE
City,State,Zip:	BRONX, NY 10468
County:	Not reported
Mailing Address:	IRVING PL, 15TH FL NE
Mailing City,State,Zip:	NEW YORK, NY 10003
Telephone:	Not reported
Emergency Telephone:	Not reported
Contact:	THOMAS TEELING
Comments:	Not reported
SIC Code:	Not reported
County:	NY005
Municipal:	Not reported
Previous EPAID:	Not reported

CON EDISON (Continued) **S120668101**

Generator Flag:	Not reported
Transporter Flag:	Not reported
TSDF Flag:	Not reported
Name Change:	Not reported
Date Change:	Not reported

Manifest Data:

EPA ID:	NYP004740809
Manifest Number:	002564898GBF
Date Shipped:	3/2/2015
TSDF EPA ID:	NJD991291105
Transporter EPA ID:	NJD003812047
Transporter 2 EPA ID:	Not reported
Transporter 3 EPA ID:	Not reported
Transporter 4 EPA ID:	Not reported
Transporter 5 EPA ID:	Not reported
Transporter 6 EPA ID:	Not reported
Transporter 7 EPA ID:	Not reported
Transporter 8 EPA ID:	Not reported
Transporter 9 EPA ID:	Not reported
Transporter 10 EPA ID:	Not reported
Date Trans1 Transported Waste:	Not reported
Date Trans2 Transported Waste:	Not reported
Date Trans3 Transported Waste:	Not reported
Date Trans4 Transported Waste:	Not reported
Date Trans5 Transported Waste:	Not reported
Date Trans6 Transported Waste:	Not reported
Date Trans7 Transported Waste:	Not reported
Date Trans8 Transported Waste:	Not reported
Date Trans9 Transported Waste:	Not reported
Date Trans10 Transported Waste:	Not reported
Date TSDF Received Waste:	Not reported
TSDF EPA Facility Name:	Not reported
QTY Units:	Not reported
Transporter SEQ ID:	Not reported
Transporter-1 Date:	Not reported
Waste SEQ ID:	Not reported
Waste Type Code 2:	Not reported
Waste Type Code 3:	Not reported
Waste Type Code 4:	Not reported
Waste Type Code 5:	Not reported
Waste Type Code 6:	Not reported
Date Accepted:	Not reported
Manifest Discrepancy Type:	Not reported
Data Entry Number:	Not reported
Was Load Rejected:	Not reported
Reason Load Was Rejected:	Not reported

AM347 **CON EDISON** **NY LEAD** **S117740890**
SSE **2585 GRAND CONCOURSE** **NY MANIFEST** **N/A**
1/8-1/4 **BRONX, NY 10468** **NY NYC LAND USE**
0.226 mi.
1193 ft. **Site 13 of 13 in cluster AM**

Relative:
Higher

Actual:
136 ft.

NYC LEAD:

Name:	Not reported
Address:	2585 GRAND CONCOURSE
City,State,Zip:	BRONX, NY 10468
Violation ID:	11210435
Building ID:	81850
Registration ID:	208025
Apartment:	24
Story:	2
Class:	Most Serious
Inspection Date:	04/20/2016
Approved Date:	04/25/2016
Original Certify By Date:	05/28/2016
Original Correct By Date:	05/23/2016
New Certify By Date:	06/11/2016
New Correct By Date:	06/06/2016
Certified Date:	06/06/2016
Order Number:	616
NOV ID:	5416163
NOV Description:	SECTION 27-2056.6 ADM CODE - CORRECT THE LEAD-BASED PAINT HAZARD - PRESUMED LEAD PAINT THAT IS PEELING OR ON A DETERIORATED SUBSURFACE USING WORK PRACTICES SET FORTH IN 28 RCNY 11-06(B)(2) CEILING, NORTH WALL IN THE 3rd ROOM FROM NORTH AT CENTER LOCATED AT APT 24, 2nd STORY, 1st APARTMENT FROM SOUTH AT WEST
NOV Issued Date:	04/25/2016
Current Status ID:	19
Current Status:	VIOLATION CLOSED
Current Status Date:	06/15/2016

Name:	Not reported
Address:	2585 GRAND CONCOURSE
City,State,Zip:	BRONX, NY 10468
Violation ID:	11210436
Building ID:	81850
Registration ID:	208025
Apartment:	24
Story:	2
Class:	Most Serious
Inspection Date:	04/20/2016
Approved Date:	04/25/2016
Original Certify By Date:	05/28/2016
Original Correct By Date:	05/23/2016
New Certify By Date:	06/11/2016
New Correct By Date:	06/06/2016
Certified Date:	Not reported
Order Number:	616
NOV ID:	5416163
NOV Description:	SECTION 27-2056.6 ADM CODE - CORRECT THE LEAD-BASED PAINT HAZARD - PRESUMED LEAD PAINT THAT IS PEELING OR ON A DETERIORATED SUBSURFACE USING WORK PRACTICES SET FORTH IN 28 RCNY 11-06(B)(2) CEILING IN THE 3rd ROOM FROM NORTH AT WEST LOCATED AT APT 24, 2nd STORY, 1st APARTMENT FROM SOUTH AT WEST
NOV Issued Date:	04/25/2016

CON EDISON (Continued) **S117740890**

Current Status ID: 19
Current Status: VIOLATION CLOSED
Current Status Date: 05/08/2016

Name: Not reported
Address: 2585 GRAND CONCOURSE
City,State,Zip: BRONX, NY 10468
Violation ID: 11210437
Building ID: 81850
Registration ID: 208025
Apartment: 24
Story: 2
Class: Most Serious
Inspection Date: 04/20/2016
Approved Date: 04/25/2016
Original Certify By Date: 05/28/2016
Original Correct By Date: 05/23/2016
New Certify By Date: 06/11/2016
New Correct By Date: 06/06/2016
Certified Date: Not reported
Order Number: 616
NOV ID: 5416163
NOV Description: SECTION 27-2056.6 ADM CODE - CORRECT THE LEAD-BASED PAINT HAZARD - PRESUMED LEAD PAINT THAT IS PEELING OR ON A DETERIORATED SUBSURFACE USING WORK PRACTICES SET FORTH IN 28 RCNY 11-06(B)(2) CEILING, 1st DOOR FROM EAST AT SOUTH WALL IN THE 3rd ROOM FROM NORTH AT EAST LOCATED AT APT 24, 2nd STORY, 1st APARTMENT FROM SOUTH AT WEST
NOV Issued Date: 04/25/2016
Current Status ID: 19
Current Status: VIOLATION CLOSED
Current Status Date: 05/08/2016

Name: Not reported
Address: 2585 GRAND CONCOURSE
City,State,Zip: BRONX, NY 10468
Violation ID: 11334402
Building ID: 81850
Registration ID: 208025
Apartment: 44
Story: 4
Class: Most Serious
Inspection Date: 07/31/2016
Approved Date: 08/01/2016
Original Certify By Date: 09/03/2016
Original Correct By Date: 08/29/2016
New Certify By Date: 09/17/2016
New Correct By Date: 09/12/2016
Certified Date: 08/12/2016
Order Number: 617
NOV ID: 5483889
NOV Description: SECTION 27-2056.6 ADM CODE - CORRECT THE LEAD-BASED PAINT HAZARD - PAINT THAT TESTED POSITIVE FOR LEAD CONTENT AND THAT IS PEELING OR ON A DETERIORATED SUBSURFACE - USING WORK PRACTICES SET FORTH IN 28 RCNY 11-06(B)(2) 1st DOOR FRAME FROM WEST AT NORTH WALL, EAST WALL IN THE 2nd ROOM FROM NORTH AT EAST LOCATED AT APT 44, 4th STORY, 1st APARTMENT FROM WEST AT NORTH
NOV Issued Date: 08/01/2016

CON EDISON (Continued) **S117740890**

Current Status ID: 19
Current Status: VIOLATION CLOSED
Current Status Date: 08/18/2016

Name: Not reported
Address: 2585 GRAND CONCOURSE
City,State,Zip: BRONX, NY 10468
Violation ID: 11687447
Building ID: 81850
Registration ID: 208025
Apartment: 33
Story: 3
Class: Most Serious
Inspection Date: 03/08/2017
Approved Date: 03/11/2017
Original Certify By Date: 04/15/2017
Original Correct By Date: 04/10/2017
New Certify By Date: 04/29/2017
New Correct By Date: 04/24/2017
Certified Date: 06/20/2017
Order Number: 617
NOV ID: 5702732
NOV Description: SECTION 27-2056.6 ADM CODE - CORRECT THE LEAD-BASED PAINT HAZARD - PAINT THAT TESTED POSITIVE FOR LEAD CONTENT AND THAT IS PEELING OR ON A DETERIORATED SUBSURFACE - USING WORK PRACTICES SET FORTH IN 28 RCNY 11-06(B)(2) BASEBOARD AT EAST WALL IN THE 4th ROOM FROM NORTH AT WEST LOCATED AT APT 33, 3rd STORY, 1st APARTMENT FROM EAST AT SOUTH
NOV Issued Date: 03/13/2017
Current Status ID: 19
Current Status: VIOLATION CLOSED
Current Status Date: 07/31/2017

Name: Not reported
Address: 2585 GRAND CONCOURSE
City,State,Zip: BRONX, NY 10468
Violation ID: 12995622
Building ID: 81850
Registration ID: 208025
Apartment: 24
Story: 2
Class: Most Serious
Inspection Date: 04/02/2019
Approved Date: 04/03/2019
Original Certify By Date: 05/07/2019
Original Correct By Date: 05/02/2019
New Certify By Date: 05/21/2019
New Correct By Date: 05/16/2019
Certified Date: 05/07/2019
Order Number: 617
NOV ID: 6441163
NOV Description: SECTION 27-2056.6 ADM CODE - CORRECT THE LEAD-BASED PAINT HAZARD - PAINT THAT TESTED POSITIVE FOR LEAD CONTENT AND THAT IS PEELING OR ON A DETERIORATED SUBSURFACE - USING WORK PRACTICES SET FORTH IN 28 RCNY 11-06(B)(2) 1st CLOSET FROM NORTH AT EAST WALL DOOR FRAME, 2nd CLOSET FROM NORTH AT EAST WALL DOOR FRAME, 1st WINDOW FRAME FROM WEST AT NORTH WALL, 1st WINDOW FRAME FROM SOUTH AT WEST WALL IN THE 2nd ROOM FROM NORTH AT WEST LOCATED AT APT 24, 2nd STORY, 1st APARTMENT FROM

CON EDISON (Continued) **S117740890**

SOUTH AT WEST
NOV Issued Date: 04/04/2019
Current Status ID: 19
Current Status: VIOLATION CLOSED
Current Status Date: 01/06/2020

Name: Not reported
Address: 2585 GRAND CONCOURSE
City,State,Zip: BRONX, NY 10468
Violation ID: 12995624
Building ID: 81850
Registration ID: 208025
Apartment: 24
Story: 2
Class: Most Serious
Inspection Date: 04/02/2019
Approved Date: 04/03/2019
Original Certify By Date: 05/07/2019
Original Correct By Date: 05/02/2019
New Certify By Date: 05/21/2019
New Correct By Date: 05/16/2019
Certified Date: 05/07/2019
Order Number: 617
NOV ID: 6441163
NOV Description: SECTION 27-2056.6 ADM CODE - CORRECT THE LEAD-BASED PAINT HAZARD - PAINT THAT TESTED POSITIVE FOR LEAD CONTENT AND THAT IS PEELING OR ON A DETERIORATED SUBSURFACE - USING WORK PRACTICES SET FORTH IN 28 RCNY 11-06(B)(2) SOUTH WALL IN THE 4th ROOM FROM NORTH AT EAST LOCATED AT APT 24, 2nd STORY, 1st APARTMENT FROM SOUTH AT WEST
NOV Issued Date: 04/04/2019
Current Status ID: 19
Current Status: VIOLATION CLOSED
Current Status Date: 05/22/2019

Name: Not reported
Address: 2585 GRAND CONCOURSE
City,State,Zip: BRONX, NY 10468
Violation ID: 12995625
Building ID: 81850
Registration ID: 208025
Apartment: 24
Story: 2
Class: Most Serious
Inspection Date: 04/02/2019
Approved Date: 04/03/2019
Original Certify By Date: 05/07/2019
Original Correct By Date: 05/02/2019
New Certify By Date: 05/21/2019
New Correct By Date: 05/16/2019
Certified Date: 05/07/2019
Order Number: 617
NOV ID: 6441163
NOV Description: SECTION 27-2056.6 ADM CODE - CORRECT THE LEAD-BASED PAINT HAZARD - PAINT THAT TESTED POSITIVE FOR LEAD CONTENT AND THAT IS PEELING OR ON A DETERIORATED SUBSURFACE - USING WORK PRACTICES SET FORTH IN 28 RCNY 11-06(B)(2) 1st CLOSET FROM WEST AT NORTH WALL DOOR FRAME IN THE 4th ROOM FROM NORTH AT CENTER LOCATED AT APT 24, 2nd STORY, 1st APARTMENT

CON EDISON (Continued) **S117740890**

FROM SOUTH AT WEST
NOV Issued Date: 04/04/2019
Current Status ID: 19
Current Status: VIOLATION CLOSED
Current Status Date: 05/22/2019

Name: Not reported
Address: 2585 GRAND CONCOURSE
City,State,Zip: BRONX, NY 10468
Violation ID: 12995626
Building ID: 81850
Registration ID: 208025
Apartment: 24
Story: 2
Class: Most Serious
Inspection Date: 04/02/2019
Approved Date: 04/03/2019
Original Certify By Date: 05/07/2019
Original Correct By Date: 05/02/2019
New Certify By Date: 05/21/2019
New Correct By Date: 05/16/2019
Certified Date: 05/07/2019
Order Number: 617
NOV ID: 6441163
NOV Description: SECTION 27-2056.6 ADM CODE - CORRECT THE LEAD-BASED PAINT HAZARD - PAINT THAT TESTED POSITIVE FOR LEAD CONTENT AND THAT IS PEELING OR ON A DETERIORATED SUBSURFACE - USING WORK PRACTICES SET FORTH IN 28 RCNY 11-06(B)(2) SOUTH WALL, EAST WALL, 1st WINDOW FRAME FROM SOUTH AT WEST WALL IN THE 2nd ROOM FROM NORTH AT EAST LOCATED AT APT 24, 2nd STORY, 1st APARTMENT FROM SOUTH AT WEST
NOV Issued Date: 04/04/2019
Current Status ID: 19
Current Status: VIOLATION CLOSED
Current Status Date: 05/22/2019

Name: Not reported
Address: 2585 GRAND CONCOURSE
City,State,Zip: BRONX, NY 10468
Violation ID: 12995627
Building ID: 81850
Registration ID: 208025
Apartment: 24
Story: 2
Class: Most Serious
Inspection Date: 04/02/2019
Approved Date: 04/03/2019
Original Certify By Date: 05/07/2019
Original Correct By Date: 05/02/2019
New Certify By Date: 05/21/2019
New Correct By Date: 05/16/2019
Certified Date: 05/07/2019
Order Number: 617
NOV ID: 6441163
NOV Description: SECTION 27-2056.6 ADM CODE - CORRECT THE LEAD-BASED PAINT HAZARD - PAINT THAT TESTED POSITIVE FOR LEAD CONTENT AND THAT IS PEELING OR ON A DETERIORATED SUBSURFACE - USING WORK PRACTICES SET FORTH IN 28 RCNY 11-06(B)(2) NORTH WALL, SOUTH WALL, EAST WALL IN THE PRIVATE HALLWAY

CON EDISON (Continued) **S117740890**

LOCATED AT APT 24, 2nd STORY, 1st APARTMENT FROM SOUTH AT WEST
NOV Issued Date: 04/04/2019
Current Status ID: 19
Current Status: VIOLATION CLOSED
Current Status Date: 05/22/2019

Name: Not reported
Address: 2585 GRAND CONCOURSE
City,State,Zip: BRONX, NY 10468
Violation ID: 12793647
Building ID: 81850
Registration ID: 208025
Apartment: 24
Story: 2
Class: Most Serious
Inspection Date: 12/05/2018
Approved Date: 12/06/2018
Original Certify By Date: 01/09/2019
Original Correct By Date: 01/04/2019
New Certify By Date: 01/23/2019
New Correct By Date: 01/18/2019
Certified Date: 01/16/2019
Order Number: 617
NOV ID: 6331234
NOV Description: SECTION 27-2056.6 ADM CODE - CORRECT THE LEAD-BASED PAINT HAZARD - PAINT THAT TESTED POSITIVE FOR LEAD CONTENT AND THAT IS PEELING OR ON A DETERIORATED SUBSURFACE - USING WORK PRACTICES SET FORTH IN 28 RCNY 11-06(B)(2) 1st DOOR FRAME FROM NORTH AT EAST WALL IN THE 4th ROOM FROM NORTH AT WEST LOCATED AT APT 24, 2nd STORY, 1st APARTMENT FROM SOUTH AT WEST
NOV Issued Date: 12/07/2018
Current Status ID: 19
Current Status: VIOLATION CLOSED
Current Status Date: 01/28/2019

Name: Not reported
Address: 2585 GRAND CONCOURSE
City,State,Zip: BRONX, NY 10468
Violation ID: 12793649
Building ID: 81850
Registration ID: 208025
Apartment: 24
Story: 2
Class: Most Serious
Inspection Date: 12/05/2018
Approved Date: 12/06/2018
Original Certify By Date: 01/09/2019
Original Correct By Date: 01/04/2019
New Certify By Date: 02/06/2019
New Correct By Date: 02/01/2019
Certified Date: 01/16/2019
Order Number: 617
NOV ID: 6331236
NOV Description: SECTION 27-2056.6 ADM CODE - CORRECT THE LEAD-BASED PAINT HAZARD - PAINT THAT TESTED POSITIVE FOR LEAD CONTENT AND THAT IS PEELING OR ON A DETERIORATED SUBSURFACE - USING WORK PRACTICES SET FORTH IN 28 RCNY 11-06(B)(2) 1st DOOR FRAME FROM WEST AT NORTH WALL, 1st WINDOW FRAME

CON EDISON (Continued) **S117740890**

FROM EAST AT SOUTH WALL, 2nd WINDOW FRAME FROM EAST AT SOUTH WALL IN THE 4th ROOM FROM NORTH AT EAST LOCATED AT APT 24, 2nd STORY, 1st APARTMENT FROM SOUTH AT WEST
NOV Issued Date: 12/07/2018
Current Status ID: 19
Current Status: VIOLATION CLOSED
Current Status Date: 01/28/2019

Name: Not reported
Address: 2585 GRAND CONCOURSE
City,State,Zip: BRONX, NY 10468
Violation ID: 12793650
Building ID: 81850
Registration ID: 208025
Apartment: 24
Story: 2
Class: Most Serious
Inspection Date: 12/05/2018
Approved Date: 12/06/2018
Original Certify By Date: 01/09/2019
Original Correct By Date: 01/04/2019
New Certify By Date: 02/06/2019
New Correct By Date: 02/01/2019
Certified Date: 01/16/2019
Order Number: 617
NOV ID: 6331236
NOV Description: SECTION 27-2056.6 ADM CODE - CORRECT THE LEAD-BASED PAINT HAZARD - PAINT THAT TESTED POSITIVE FOR LEAD CONTENT AND THAT IS PEELING OR ON A DETERIORATED SUBSURFACE - USING WORK PRACTICES SET FORTH IN 28 RCNY 11-06(B)(2) 1st DOOR FRAME FROM WEST AT NORTH WALL, 1st WINDOW FRAME FROM EAST AT SOUTH WALL IN THE 4th ROOM FROM NORTH AT CENTER LOCATED AT APT 24, 2nd STORY, 1st APARTMENT FROM SOUTH AT WEST
NOV Issued Date: 12/07/2018
Current Status ID: 19
Current Status: VIOLATION CLOSED
Current Status Date: 01/28/2019

Name: Not reported
Address: 2585 GRAND CONCOURSE
City,State,Zip: BRONX, NY 10468
Violation ID: 11337978
Building ID: 81850
Registration ID: 208025
Apartment: 44
Story: 4
Class: Most Serious
Inspection Date: 07/31/2016
Approved Date: 08/03/2016
Original Certify By Date: 09/06/2016
Original Correct By Date: 09/01/2016
New Certify By Date: Not reported
New Correct By Date: Not reported
Certified Date: 08/12/2016
Order Number: 617
NOV ID: 5486228
NOV Description: SECTION 27-2056.6 ADM CODE - CORRECT THE LEAD-BASED PAINT HAZARD - PAINT THAT TESTED POSITIVE FOR LEAD CONTENT AND THAT IS PEELING OR ON

CON EDISON (Continued) **S117740890**

A DETERIORATED SUBSURFACE - USING WORK PRACTICES SET FORTH IN 28 RCNY 11-06(B)(2) BASEBOARD AT WEST WALL, 1st WINDOW FRAME FROM EAST AT SOUTH WALL IN THE 4th ROOM FROM NORTH AT WEST LOCATED AT APT 44, 4th STORY, 1st APARTMENT FROM WEST AT NORTH

NOV Issued Date: 08/04/2016
Current Status ID: 19
Current Status: VIOLATION CLOSED
Current Status Date: 08/18/2016

Name: Not reported
Address: 2585 GRAND CONCOURSE
City,State,Zip: BRONX, NY 10468
Violation ID: 11337980
Building ID: 81850
Registration ID: 208025
Apartment: 44
Story: 4
Class: Most Serious
Inspection Date: 07/31/2016
Approved Date: 08/03/2016
Original Certify By Date: 09/06/2016
Original Correct By Date: 09/01/2016
New Certify By Date: Not reported
New Correct By Date: Not reported
Certified Date: 08/12/2016
Order Number: 617
NOV ID: 5486228
NOV Description: SECTION 27-2056.6 ADM CODE - CORRECT THE LEAD-BASED PAINT HAZARD - PAINT THAT TESTED POSITIVE FOR LEAD CONTENT AND THAT IS PEELING OR ON A DETERIORATED SUBSURFACE - USING WORK PRACTICES SET FORTH IN 28 RCNY 11-06(B)(2) EAST WALL, WEST WALL IN THE 4th ROOM FROM NORTH AT EAST LOCATED AT APT 44, 4th STORY, 1st APARTMENT FROM WEST AT NORTH
NOV Issued Date: 08/04/2016
Current Status ID: 19
Current Status: VIOLATION CLOSED
Current Status Date: 08/18/2016

NY MANIFEST:
EPA ID: NYP004740809
Country: USA
Name: CON EDISON
Address: 2585 GRAND CONCOURSE
Address 2: Not reported
City,State,Zip: BRONX, NY 10468
Zip 4: Not reported
Location Address 1: F/O 2585 GRAND CONCOURSE
Location Address 2: SB 51575
Location City,State,Zip: BRONX, NY 10468
Location Zip 4: Not reported
Facility Status: Not reported
Total Tanks: Not reported
Code: BP

Mailing:
Mailing Name: CON EDISON
Mailing Contact: TOM TEELING
Mailing Address 1: 4 IRVING PLACE - 15TH FLOOR

CON EDISON (Continued) **S117740890**

Mailing Address 2: Not reported
Mailing City,State,Zip: NEW YORK, NY 10003
Mailing Zip 4: Not reported
Mailing Country: USA
Mailing Phone: Not reported

Manifest Data:
Document ID: Not reported
Manifest Status: Not reported
Trans1 State ID: NJD003812047
Year: 2018
Trans2 State ID: Not reported
Generator Ship Date: 03/02/2015
Trans1 Recv Date: 03/02/2015
Trans2 Recv Date: Not reported
TSD Site Recv Date: 03/05/2015
Part A Recv Date: Not reported
Part B Recv Date: Not reported
Generator EPA ID: NYP004740809
Trans1 EPA ID: Not reported
Trans2 EPA ID: Not reported
TSDF ID 1: NJD991291105
TSDF ID 2: Not reported
Manifest Tracking Number: 002564898GBF
Import Indicator: N
Export Indicator: N
Discr Quantity Indicator: N
Discr Type Indicator: N
Discr Residue Indicator: N
Discr Partial Reject Indicator: N
Discr Full Reject Indicator: N
Manifest Ref Number: Not reported
Alt Facility RCRA ID: Not reported
Alt Facility Sign Date: Not reported
MGMT Method Type Code: H110
Waste Code a: LEAD
Waste Code b: Not reported
Waste Code c: Not reported
Waste Code e: Not reported
Waste Code f: Not reported
Waste Code g: Not reported
Waste Code 1: Not reported
Waste Code 2: Not reported
Waste Code 3: Not reported
Waste Code 4: Not reported
Waste Code 5: Not reported
Waste Code 6: Not reported
Quantity: 200
Units: Pounds
Number of Containers: 1
Container Type: Cargo tanks (tank trucks)
Handling Method: Treat
Specific Gravity: 1

NYC LAND USE:

CON EDISON (Continued) **S117740890**

Name:	Not reported
Address:	2585 GRAND CONCOURSE
City,State,Zip:	BRONX, NY 10468
Latitude:	40.8645595
Longitude:	-73.8961194
Type Of Ownership Code:	Not reported
Owner Name:	GC 192 LLC
Borough:	BX
Tax Block:	3168
Tax Lot:	64
Community District:	207
Census Tract 2020:	2040100
Census Block 2020:	20401001000
Census Tract 2010:	401
Census Block 2010:	1000
School District:	10
City Council District:	14
Fire Company:	E079
Police Precinct:	52
Health Center District:	21
Health Area:	900
Sanitation District Boro:	2
Sanitation District Number:	07
Sanitation Subsection:	1A
Zoning District 1:	R8: Residential Districts
Zoning District 2:	Not reported
Zoning District 3:	Not reported
Zoning District 4:	Not reported
Commercial Overlay 1:	Not reported
Commercial Overlay 2:	Not reported
Special Purpose District 1:	C
Special Purpose District 2:	Not reported
Special Purpose District 3:	Not reported
Limited Height District:	Not reported
Spill Boundary Indicator:	N
Building Class:	C1: WALK UP APARTMENTS - Over Six Families Without Stores
Land Use Category:	Multi-Family Walk-Up Buildings
Number Of Easements:	0
Lot Area:	7590
Total Building Floor Area:	29370
Commercial Floor Area:	0
Residential Floor Area:	29370
Office Floor Area:	0
Retail Floor Area:	0
Garage Floor Area:	0
Storage Floor Area:	0
Factory Floor Area:	0
Other Floor Area:	0
Total Building Floor Area Source Code:	2
Number Of Buildings:	1
Number Of Floors:	5.0000000
Residential Units:	26
Total Units:	26
Lot Frontage:	69.0000000
Lot Depth:	110.0000000
Building Frontage:	69.0000000
Building Depth:	100.0000000

CON EDISON (Continued) **S117740890**

Extension Code:	N
Proximity Code:	0
Irregular Lot Code:	N
Lot Type:	3
Basement Type/Grade:	0
Assessed Land Value:	29700.00000
Assessed Total Value:	1168200.00000
Exempt Total Value:	0.00000
Year Built:	1916
Year Altered 1:	0
Year Altered 2:	0
Historic District Name:	Not reported
Landmark Status:	Not reported
Built Floor Area Ratio:	3.87000000000
Maximum Allowable Residential Far:	6.02000000000
Maximum Allowable Commercial Far:	0.00000000000
Maximum Allowable Community Facility Far:	6.50000000000
Boro Code:	2
Borough, Tax Block and Lot:	2031680064.00000000
Condominium Number:	Not reported
Census Tract 2:	0401
X Coordinate:	1012983
Y Coordinate:	254277
Zoning Map #:	3c
Zoning Map Code:	Not reported
Sanborn Map #:	214 043
Tax Map #:	21109
E-designation Number:	Not reported
Apportionment BBL:	Not reported
Apportionment Date:	Not reported
Pluto ??? Dtm Base Map Indicator:	1
2007 Flood Insurance Rate Map Indicator:	Not reported
2015 Preliminary Flood Insurance Rate Map Indicator:	Not reported
Version Number:	24v1.1
Changed By DCP:	Not reported

AN348 **CON ED** **NY MANIFEST** **S118954144**
NE **JEROME AVE & S MORRIS AVE** **N/A**
1/8-1/4 **BRONX, NY 10468**
0.227 mi.
1198 ft. **Site 4 of 6 in cluster AN**

Relative: **Higher**
Actual: **145 ft.**

NY MANIFEST:

EPA ID:	NYP004675666
Country:	USA
Name:	CON ED
Address:	JEROME AVE & S MORRIS AVE
Address 2:	Not reported
City,State,Zip:	BRONX, NY 10468
Zip 4:	Not reported
Location Address 1:	JEROME AVE & S MORRIS AVE
Location Address 2:	Not reported
Location City,State,Zip:	BRONX, NY 10468
Location Zip 4:	Not reported
Facility Status:	Not reported
Total Tanks:	Not reported
Code:	BP

CON ED (Continued) **S118954144**

Mailing:
Mailing Name: CON ED
Mailing Contact: DENNIS HUACON
Mailing Address 1: 4 IRVING PL 15TH FL NE
Mailing Address 2: Not reported
Mailing City,State,Zip: NEW YORK, NY 10003
Mailing Zip 4: Not reported
Mailing Country: USA
Mailing Phone: 2124603770

Manifest Data:
Document ID: Not reported
Manifest Status: Not reported
Trans1 State ID: NJD003812047
Year: 2018
Trans2 State ID: Not reported
Generator Ship Date: 07/19/2016
Trans1 Recv Date: 07/19/2016
Trans2 Recv Date: Not reported
TSD Site Recv Date: 07/22/2016
Part A Recv Date: Not reported
Part B Recv Date: Not reported
Generator EPA ID: NYP004675666
Trans1 EPA ID: Not reported
Trans2 EPA ID: Not reported
TSDF ID 1: NJD002200046
TSDF ID 2: Not reported
Manifest Tracking Number: 002941303GBF
Import Indicator: N
Export Indicator: N
Discr Quantity Indicator: N
Discr Type Indicator: N
Discr Residue Indicator: N
Discr Partial Reject Indicator: N
Discr Full Reject Indicator: N
Manifest Ref Number: Not reported
Alt Facility RCRA ID: Not reported
Alt Facility Sign Date: Not reported
MGMT Method Type Code: H110
Waste Code a: LEAD
Waste Code b: Not reported
Waste Code c: Not reported
Waste Code e: Not reported
Waste Code f: Not reported
Waste Code g: Not reported
Waste Code 1: Not reported
Waste Code 2: Not reported
Waste Code 3: Not reported
Waste Code 4: Not reported
Waste Code 5: Not reported
Waste Code 6: Not reported
Quantity: 3000
Units: Pounds
Number of Containers: 1
Container Type: Cargo tanks (tank trucks)
Handling Method: Treat

CON ED (Continued) **S118954144**

Specific Gravity: 1

AN349 **SIDEWALK** **NY Spills** **S118952634**
NE **MORRIS AVE AND JEROME AVE** **N/A**
1/8-1/4 **BRONX, NY**
0.227 mi.
1198 ft. **Site 5 of 6 in cluster AN**

Relative: Higher
Actual: 145 ft.

SPILLS:

Name:	SIDEWALK
Address:	MORRIS AVE AND JEROME AVE
City,State,Zip:	BRONX, NY
Spill Number/Closed Date:	1607010 / 2016-10-28
Facility ID:	1607010
Facility Type:	ER
DER Facility ID:	487652
Site ID:	533661
DEC Region:	2
Spill Cause:	Equipment Failure
Spill Class:	C4
SWIS:	0301
Spill Date:	2016-10-17
Investigator:	RMOMAR
Referred To:	Not reported
Reported to Dept:	2016-10-17
CID:	Not reported
Water Affected:	Not reported
Spill Source:	Commercial Vehicle
Spill Notifier:	Other
Cleanup Ceased:	Not reported
Cleanup Meets Std:	False
Last Inspection:	Not reported
Recommended Penalty:	False
UST Trust:	False
Remediation Phase:	0
Date Entered In Computer:	2016-10-17
Spill Record Last Update:	2016-10-28
Spiller Name:	Not reported
Spiller Company:	EIC ASSOC.
Spiller Address:	Not reported
Spiller Company:	999
Contact Name:	GOOLCHARAN SOOKDEO
Latitude:	Not reported
Longitude:	Not reported
DEC Memo:	10/17/2016: Rashad Called Goolcharan and left message. 10/28/2016: Rashad Spill will be administratively closed as Goolcharan has not returned calls and spill was 2 gallons of hydraulic oil on sidewalk.
Remarks:	Caller advised hydraulic line burst and spilled onto sidewalk. Clean up is in progress,.

All Materials:

Site ID:	533661
Operable Unit ID:	1282376
Operable Unit:	01
Material ID:	2287730

SIDEWALK (Continued) **S118952634**

Material Code:	0010
Material Name:	hydraulic oil
Case No.:	Not reported
Material FA:	Petroleum
Quantity:	2.00
Units:	G
Recovered:	Not reported
Resource Affected:	Not reported
Oxygenate:	Not reported

AN350 **CON ED** **NY MANIFEST** **1009226193**
NE **MORRIS & JEROME AVE MH20577** **N/A**
1/8-1/4 **BRONX, NY**
0.228 mi.
1205 ft. **Site 6 of 6 in cluster AN**

Relative:
Higher

Actual:
145 ft.

NY MANIFEST:

EPA ID:	NYD004104147
Country:	USA
Name:	CON ED
Address:	MORRIS & JEROME AVE MH20577
Address 2:	Not reported
City,State,Zip:	BRONX, NY
Zip 4:	Not reported
Location Address 1:	MORRIS & JEROME AVE MH20577
Location Address 2:	Not reported
Location City,State,Zip:	BRONX, NY
Location Zip 4:	Not reported
Facility Status:	Not reported
Total Tanks:	Not reported
Code:	BP

Mailing:

Mailing Name:	CON ED
Mailing Contact:	FRANKLIN MURRAY
Mailing Address 1:	4 IRVING PLACE RM 828
Mailing Address 2:	Not reported
Mailing City,State,Zip:	NEW YORK, NY 10003
Mailing Zip 4:	Not reported
Mailing Country:	USA
Mailing Phone:	2124602808

Manifest Data:

Document ID:	NJA4065253
Manifest Status:	Not reported
Trans1 State ID:	H10376
Year:	2002
Trans2 State ID:	Not reported
Generator Ship Date:	10/31/2002
Trans1 Recv Date:	10/31/2002
Trans2 Recv Date:	Not reported
TSD Site Recv Date:	10/31/2002
Part A Recv Date:	Not reported
Part B Recv Date:	Not reported
Generator EPA ID:	NYD004104147
Trans1 EPA ID:	NJD003812047
Trans2 EPA ID:	Not reported

CON ED (Continued) **1009226193**

TSDF ID 1:	NJD991291105
TSDF ID 2:	Not reported
Manifest Tracking Number:	Not reported
Import Indicator:	Not reported
Export Indicator:	Not reported
Discr Quantity Indicator:	Not reported
Discr Type Indicator:	Not reported
Discr Residue Indicator:	Not reported
Discr Partial Reject Indicator:	Not reported
Discr Full Reject Indicator:	Not reported
Manifest Ref Number:	Not reported
Alt Facility RCRA ID:	Not reported
Alt Facility Sign Date:	Not reported
MGMT Method Type Code:	Not reported
Waste Code 1:	LEAD
Waste Code 2:	Not reported
Waste Code 3:	Not reported
Waste Code 4:	Not reported
Waste Code 5:	Not reported
Waste Code 6:	Not reported
Quantity:	03300
Units:	Gallons (liquids only)
Number of Containers:	001
Container Type:	Cargo tanks (tank trucks)
Handling Method:	Treat
Specific Gravity:	01.00

AZ351 **2521** **NY LTANKS** **S105996775**
SW **GRAND AVE** **N/A**
1/8-1/4 **BRONX, NY**
0.233 mi.
1228 ft. **Site 1 of 4 in cluster AZ**

Relative: LTANKS:
Lower

Actual:
129 ft.

Name:	2521
Address:	GRAND AVE
City,State,Zip:	BRONX, NY
Spill Number/Closed Date:	0206278 / 2002-12-27
Facility ID:	0206278
Site ID:	109893
Spill Date:	2002-09-17
Spill Cause:	Tank Overfill
Spill Source:	Commercial Vehicle
Spill Class:	C3
Cleanup Ceased:	Not reported
SWIS:	0301
Investigator:	TJDEMEO
Referred To:	Not reported
Reported to Dept:	2002-09-17
CID:	196
Water Affected:	Not reported
Spill Notifier:	Responsible Party
Last Inspection:	Not reported
Recommended Penalty:	False
Meets Standard:	False
UST Involvement:	False
Remediation Phase:	0

2521 (Continued) **S105996775**

Date Entered In Computer:	2002-09-17
Spill Record Last Update:	2002-12-27
Spiller Name:	ROSE GUIDO
Spiller Company:	PETRO OIL
Spiller Address:	5560 58TH ST
Spiller County:	001
Spiller Contact:	ROSE GUIDO
Spiller Phone:	(718) 628-3349
Spiller Extention:	Not reported
DEC Region:	2
DER Facility ID:	96354
Latitude:	40.8694699
Longitude:	-73.8990600
DEC Memo:	Prior to Sept, 2004 data translation this spill Lead_DEC Field was DEMEO 9/17/02 TJD Overfill caused spill. Petro satates toatal of 3 gallons spilled from vent pipe. All impacts are outside residence. Left message for property owner to call back. Property owner: Hop & Hung Lam (718)562 3679 9/20/02 TJD Site inspected by Demeo. 10 x 15 foot area in front yard was impacted by spill. Contaminated soils were removed by Milro. Demeo spoke with Paul Basso 9/18 and required endpoint samples as spill volume is estimated at approximately 20 gallons. At time of inspection soils had been removed and area was backfilled and reseeded. Awaiting analytical results. 12/27/02 TJD Closure report from Milro reviewed. Endpoint samples below TAGM. Spill closed.
Remarks:	appears to be an overfill from the vent pipe. cleanup in progress by petro.

All Materials:

Site ID:	109893
Operable Unit ID:	857761
Operable Unit:	01
Material ID:	516893
Material Code:	0001A
Material Name:	#2 fuel oil
Case No.:	Not reported
Material FA:	Petroleum
Quantity:	3.00
Units:	G
Recovered:	.00
Resource Affected:	Soil
Oxygenate:	Not reported

AX352 **CONSOLIDATED EDISON** **NY MANIFEST** **1009239469**
WNW **SEDGWICK AVE & KINGSBRIDGE RD** **N/A**
1/8-1/4 **BRONX, NY 10468**
0.233 mi.
1230 ft. **Site 4 of 12 in cluster AX**

Relative: **Higher**
Actual: **147 ft.**

NY MANIFEST:

EPA ID:	NYP004061677
Country:	USA
Name:	CONSOLIDATED EDISON
Address:	SEDGWICK AVE & KINGSBRIDGE RD
Address 2:	Not reported
City,State,Zip:	BRONX, NY 10468
Zip 4:	Not reported

CONSOLIDATED EDISON (Continued) **1009239469**

Location Address 1: SEDGWICK AVE & KINGSBRIDGE RD
Location Address 2: Not reported
Location City,State,Zip: BRONX, NY 10468
Location Zip 4: Not reported
Facility Status: Not reported
Total Tanks: Not reported
Code: BP

Mailing:
Mailing Name: CONSOLIDATED EDISON
Mailing Contact: FRANKLIN MURRAY
Mailing Address 1: 4 IRVING PLACE RM 828
Mailing Address 2: Not reported
Mailing City,State,Zip: NEW YORK, NY 10003
Mailing Zip 4: Not reported
Mailing Country: USA
Mailing Phone: 2124602808

Manifest Data:
Document ID: NYE0757719
Manifest Status: Not reported
Trans1 State ID: 28190AU
Year: 2000
Trans2 State ID: Not reported
Generator Ship Date: 09/06/2000
Trans1 Recv Date: 09/06/2000
Trans2 Recv Date: Not reported
TSD Site Recv Date: 09/15/2000
Part A Recv Date: Not reported
Part B Recv Date: Not reported
Generator EPA ID: NYP004061677
Trans1 EPA ID: NYD006982359
Trans2 EPA ID: Not reported
TSDF ID 1: NYD077444263
TSDF ID 2: Not reported
Manifest Tracking Number: Not reported
Import Indicator: Not reported
Export Indicator: Not reported
Discr Quantity Indicator: Not reported
Discr Type Indicator: Not reported
Discr Residue Indicator: Not reported
Discr Partial Reject Indicator: Not reported
Discr Full Reject Indicator: Not reported
Manifest Ref Number: Not reported
Alt Facility RCRA ID: Not reported
Alt Facility Sign Date: Not reported
MGMT Method Type Code: Not reported
Waste Code 1: B007
Waste Code 2: Not reported
Waste Code 3: Not reported
Waste Code 4: Not reported
Waste Code 5: Not reported
Waste Code 6: Not reported
Quantity: 00212
Units: Kilograms
Number of Containers: 003
Container Type: Metal drums, barrels, kegs

CONSOLIDATED EDISON (Continued) **1009239469**

Handling Method: Landfill
Specific Gravity: 01.00

AX353 **CON EDISON** **NY MANIFEST** **S117317884**
WNW **2707 SEDGEWICK AV** **N/A**
1/8-1/4 **NEW YORK, NY 10468**
0.234 mi.
1234 ft. **Site 5 of 12 in cluster AX**

Relative:
Higher

Actual:
141 ft.

NY MANIFEST:
EPA ID: NYP004653580
Country: USA
Name: CON EDISON
Address: 2707 SEDGEWICK AV
Address 2: SB12727
City,State,Zip: NEW YORK, NY 10468
Zip 4: Not reported
Location Address 1: 2707 SEDGEWICK AV
Location Address 2: SB12727
Location City,State,Zip: NEW YORK, NY 10468
Location Zip 4: Not reported
Facility Status: Not reported
Total Tanks: Not reported
Code: BP

Mailing:
Mailing Name: CON EDISON
Mailing Contact: CON EDISON
Mailing Address 1: 4 IRVING PL
Mailing Address 2: 15TH FL
Mailing City,State,Zip: NEW YORK, NY 10003
Mailing Zip 4: Not reported
Mailing Country: USA
Mailing Phone: Not reported

Manifest Data:
Document ID: Not reported
Manifest Status: Not reported
Trans1 State ID: NJD003812047
Year: 2018
Trans2 State ID: Not reported
Generator Ship Date: 09/10/2014
Trans1 Recv Date: 09/10/2014
Trans2 Recv Date: Not reported
TSD Site Recv Date: 09/15/2014
Part A Recv Date: Not reported
Part B Recv Date: Not reported
Generator EPA ID: NYP004653580
Trans1 EPA ID: Not reported
Trans2 EPA ID: Not reported
TSDF ID 1: NJD991291105
TSDF ID 2: Not reported
Manifest Tracking Number: 002563619GBF
Import Indicator: N
Export Indicator: N
Discr Quantity Indicator: N
Discr Type Indicator: N

CON EDISON (Continued) **S117317884**

Discr Residue Indicator:	N
Discr Partial Reject Indicator:	N
Discr Full Reject Indicator:	N
Manifest Ref Number:	Not reported
Alt Facility RCRA ID:	Not reported
Alt Facility Sign Date:	Not reported
MGMT Method Type Code:	H110
Waste Code a:	LEAD
Waste Code b:	Not reported
Waste Code c:	Not reported
Waste Code e:	Not reported
Waste Code f:	Not reported
Waste Code g:	Not reported
Waste Code 1:	Not reported
Waste Code 2:	Not reported
Waste Code 3:	Not reported
Waste Code 4:	Not reported
Waste Code 5:	Not reported
Waste Code 6:	Not reported
Quantity:	1500
Units:	Pounds
Number of Containers:	1
Container Type:	Cargo tanks (tank trucks)
Handling Method:	Treat
Specific Gravity:	1

AX354 **CON EDISON** **NJ MANIFEST** **S120676184**
WNW **2707 SEDGWICK AVE** **N/A**
1/8-1/4 **BRONX, NY 10453**
0.234 mi.
1234 ft. **Site 6 of 12 in cluster AX**

Relative:
Higher

Actual:
141 ft.

NJ MANIFEST:

EPA ID:	NYP004832776
Name:	CON EDISON
Address:	2707 SEDGWICK AVE
City,State,Zip:	BRONX, NY 10453
County:	Not reported
Mailing Address:	IRVING PL 15TH FL NE
Mailing City,State,Zip:	NEW YORK, NY 10003
Telephone:	Not reported
Emergency Telephone:	Not reported
Contact:	THOMAS TEELING
Comments:	Not reported
SIC Code:	Not reported
County:	NY005
Municipal:	Not reported
Previous EPAID:	Not reported
Generator Flag:	Not reported
Transporter Flag:	Not reported
TSDF Flag:	Not reported
Name Change:	Not reported
Date Change:	Not reported

Manifest Data:

EPA ID:	NYP004832776
Manifest Number:	015322095JJK

CON EDISON (Continued) **S120676184**

Date Shipped:	12/31/2015
TSDF EPA ID:	NJD002200046
Transporter EPA ID:	NJ0000027193
Transporter 2 EPA ID:	Not reported
Transporter 3 EPA ID:	Not reported
Transporter 4 EPA ID:	Not reported
Transporter 5 EPA ID:	Not reported
Transporter 6 EPA ID:	Not reported
Transporter 7 EPA ID:	Not reported
Transporter 8 EPA ID:	Not reported
Transporter 9 EPA ID:	Not reported
Transporter 10 EPA ID:	Not reported
Date Trans1 Transported Waste:	Not reported
Date Trans2 Transported Waste:	Not reported
Date Trans3 Transported Waste:	Not reported
Date Trans4 Transported Waste:	Not reported
Date Trans5 Transported Waste:	Not reported
Date Trans6 Transported Waste:	Not reported
Date Trans7 Transported Waste:	Not reported
Date Trans8 Transported Waste:	Not reported
Date Trans9 Transported Waste:	Not reported
Date Trans10 Transported Waste:	Not reported
Date TSDF Received Waste:	Not reported
TSDF EPA Facility Name:	Not reported
QTY Units:	Not reported
Transporter SEQ ID:	Not reported
Transporter-1 Date:	Not reported
Waste SEQ ID:	Not reported
Waste Type Code 2:	Not reported
Waste Type Code 3:	Not reported
Waste Type Code 4:	Not reported
Waste Type Code 5:	Not reported
Waste Type Code 6:	Not reported
Date Accepted:	Not reported
Manifest Discrepancy Type:	Not reported
Data Entry Number:	Not reported
Was Load Rejected:	Not reported
Reason Load Was Rejected:	Not reported

EPA ID:	NYP004832776
Manifest Number:	002661389GBF
Date Shipped:	9/1/2015
TSDF EPA ID:	NJD991291105
Transporter EPA ID:	NJD003812047
Transporter 2 EPA ID:	Not reported
Transporter 3 EPA ID:	Not reported
Transporter 4 EPA ID:	Not reported
Transporter 5 EPA ID:	Not reported
Transporter 6 EPA ID:	Not reported
Transporter 7 EPA ID:	Not reported
Transporter 8 EPA ID:	Not reported
Transporter 9 EPA ID:	Not reported
Transporter 10 EPA ID:	Not reported
Date Trans1 Transported Waste:	Not reported
Date Trans2 Transported Waste:	Not reported
Date Trans3 Transported Waste:	Not reported
Date Trans4 Transported Waste:	Not reported

CON EDISON (Continued) **S120676184**

Date Trans5 Transported Waste:	Not reported
Date Trans6 Transported Waste:	Not reported
Date Trans7 Transported Waste:	Not reported
Date Trans8 Transported Waste:	Not reported
Date Trans9 Transported Waste:	Not reported
Date Trans10 Transported Waste:	Not reported
Date TSDF Received Waste:	Not reported
TSDF EPA Facility Name:	Not reported
QTY Units:	Not reported
Transporter SEQ ID:	Not reported
Transporter-1 Date:	Not reported
Waste SEQ ID:	Not reported
Waste Type Code 2:	Not reported
Waste Type Code 3:	Not reported
Waste Type Code 4:	Not reported
Waste Type Code 5:	Not reported
Waste Type Code 6:	Not reported
Date Accepted:	Not reported
Manifest Discrepancy Type:	Not reported
Data Entry Number:	Not reported
Was Load Rejected:	Not reported
Reason Load Was Rejected:	Not reported

AX355 **CON ED** **NY AST** **U003392599**
WNW **2707 SEDGWICK AVE** **NY LEAD** **N/A**
1/8-1/4 **BRONX, NY 10453** **NY MANIFEST**
0.234 mi. **NY NYC LAND USE**
1234 ft. **Site 7 of 12 in cluster AX**

Relative: **Higher**
Actual: **141 ft.**

AST:

Name:	KINGSBRIDGE GROUP LLC
Address:	2707 SEDGWICK AVE
City,State,Zip:	BRONX, NY 10463
Region:	STATE
DEC Region:	2
Site Status:	Active
Facility Id:	2-200794
Program Type:	PBS
UTM X:	592403.05991
UTM Y:	4524900.44230
Expiration Date:	11/16/2024
Site Type:	Apartment Building/Office Building

Affiliation Records:

Site Id:	6784
Affiliation Type:	Facility Operator
Company Name:	KINGSBRIDGE GROUP LLC
Contact Type:	Not reported
Contact Name:	EMILIO MONCION
Address1:	Not reported
Address2:	Not reported
City:	Not reported
State:	NN
Zip Code:	Not reported
Country Code:	001
Phone:	(917) 939-0404
EMail:	Not reported

CON ED (Continued) **U003392599**

Fax Number: Not reported
Modified By: MSBAPTIS
Date Last Modified: 2009-11-16

Site Id: 6784
Affiliation Type: Emergency Contact
Company Name: KINGSBRIDGE GROUP LLC
Contact Type: Not reported
Contact Name: KENNY NASAB
Address1: Not reported
Address2: Not reported
City: Not reported
State: NN
Zip Code: Not reported
Country Code: 999
Phone: (646) 702-0100
EMail: Not reported
Fax Number: Not reported
Modified By: MSBAPTIS
Date Last Modified: 2009-11-16

Site Id: 6784
Affiliation Type: Facility Owner
Company Name: KINGSBRIDGE GROUP LLC
Contact Type: MANAGER
Contact Name: KENNY NASAB
Address1: 2707 SEDGWICK AVE. MGMT.
Address2: Not reported
City: BRONX
State: NY
Zip Code: 10468
Country Code: 001
Phone: (646) 702-0100
EMail: ORENCOGROUP@AOL.COM
Fax Number: Not reported
Modified By: JSMACRI
Date Last Modified: 2019-08-02

Site Id: 6784
Affiliation Type: Mail Contact
Company Name: KINGSBRIDGE GROUP LLC
Contact Type: MANAGER
Contact Name: KENNY NASAB
Address1: 2707 SEDGWICK AVE. MGMT.
Address2: Not reported
City: BRONX
State: NY
Zip Code: 10468
Country Code: 001
Phone: (646) 702-0100
EMail: ORENCOGROUP@AOL.COM
Fax Number: Not reported
Modified By: JSMACRI
Date Last Modified: 2019-08-02

Tank Info:

CON ED (Continued) **U003392599**

Tank Number: 001
Tank Id: 24930
Material Code: 0003
Common Name of Substance: #6 Fuel Oil (On-Site Consumption)

Equipment Records:
B00 - Tank External Protection - None
C00 - Pipe Location - No Piping
F00 - Pipe External Protection - None
H00 - Tank Leak Detection - None
L09 - Piping Leak Detection - Exempt Suction Piping
A00 - Tank Internal Protection - None
D01 - Pipe Type - Steel/Carbon Steel/Iron
I04 - Overfill - Product Level Gauge (A/G)
G00 - Tank Secondary Containment - None
J02 - Dispenser - Suction Dispenser

Tank Location: Aboveground - contact with soil.... Tank bottom rests on soil, allowing no visual inspection.
Tank Type: Steel/Carbon Steel/Iron
Tank Status: In Service
Pipe Model: Not reported
Install Date: 04/30/1989
Capacity Gallons: 5000
Tightness Test Method: NN
Date Test: Not reported
Next Test Date: Not reported
Date Tank Closed: Not reported
Register: True
Modified By: MJGRIFFI
Last Modified: 05/09/2022
Material Name: #6 fuel oil (on-site consumption)

NYC LEAD:
Name: Not reported
Address: 2707 SEDGWICK AVENUE
City,State,Zip: BRONX, NY 10468
Violation ID: 16565794
Building ID: 108502
Registration ID: 211547
Apartment: 4A
Story: 4
Class: Most Serious
Inspection Date: 12/26/2023
Approved Date: 12/30/2023
Original Certify By Date: 01/31/2024
Original Correct By Date: 01/26/2024
New Certify By Date: Not reported
New Correct By Date: Not reported
Certified Date: Not reported
Order Number: 617
NOV ID: 8869794
NOV Description: 27-2056.6 ADM CODE - CORRECT THE LEAD-BASED PAINT HAZARD - PAINT THAT TESTED POSITIVE FOR LEAD CONTENT AND THAT IS PEELING OR ON A DETERIORATED SUBSURFACE - USING WORK PRACTICES SET FORTH IN 28 RCNY 11-06(B)(2) SOUTH WALL, EAST WALL, WEST WALL IN THE PRIVATE HALLWAY LOCATED AT APT 4A, 4th STORY, 4th APARTMENT FROM EAST AT SOUTH

CON ED (Continued) **U003392599**

NOV Issued Date:	01/02/2024
Current Status ID:	20
Current Status:	DEFECT LETTER ISSUED
Current Status Date:	02/20/2024
Name:	Not reported
Address:	2707 SEDGWICK AVENUE
City,State,Zip:	BRONX, NY 10468
Violation ID:	13871350
Building ID:	108502
Registration ID:	211547
Apartment:	4B
Story:	4
Class:	Most Serious
Inspection Date:	10/27/2020
Approved Date:	10/27/2020
Original Certify By Date:	11/26/2020
Original Correct By Date:	11/21/2020
New Certify By Date:	12/10/2020
New Correct By Date:	12/05/2020
Certified Date:	Not reported
Order Number:	617
NOV ID:	6991644
NOV Description:	SECTION 27-2056.6 ADM CODE - CORRECT THE LEAD-BASED PAINT HAZARD - PAINT THAT TESTED POSITIVE FOR LEAD CONTENT AND THAT IS PEELING OR ON A DETERIORATED SUBSURFACE - USING WORK PRACTICES SET FORTH IN 28 RCNY 11-06(B)(2) BASEBOARD AT NORTH WALL, 1st DOOR FRAME FROM EAST AT SOUTH WALL, 1st WINDOW FRAME FROM NORTH AT EAST WALL IN THE 1st ROOM FROM NORTH AT EAST LOCATED AT APT 4B, 4th STORY, 2nd APARTMENT FROM NORTH AT EAST
NOV Issued Date:	10/28/2020
Current Status ID:	19
Current Status:	VIOLATION CLOSED
Current Status Date:	02/09/2021
Name:	Not reported
Address:	2707 SEDGWICK AVENUE
City,State,Zip:	BRONX, NY 10468
Violation ID:	13020223
Building ID:	108502
Registration ID:	211547
Apartment:	4M
Story:	5
Class:	Most Serious
Inspection Date:	04/15/2019
Approved Date:	04/17/2019
Original Certify By Date:	05/21/2019
Original Correct By Date:	05/16/2019
New Certify By Date:	Not reported
New Correct By Date:	Not reported
Certified Date:	Not reported
Order Number:	617
NOV ID:	6454926
NOV Description:	SECTION 27-2056.6 ADM CODE - CORRECT THE LEAD-BASED PAINT HAZARD - PAINT THAT TESTED POSITIVE FOR LEAD CONTENT AND THAT IS PEELING OR ON A DETERIORATED SUBSURFACE - USING WORK PRACTICES SET FORTH IN 28 RCNY 11-06(B)(2) 1st DOOR FRAME FROM WEST AT NORTH WALL IN THE 5th ROOM

CON ED (Continued) **U003392599**

FROM NORTH AT WEST LOCATED AT APT 4M, 5th STORY, 1st APARTMENT FROM EAST AT SOUTH
NOV Issued Date: 04/18/2019
Current Status ID: 19
Current Status: VIOLATION CLOSED
Current Status Date: 02/09/2021

Name: Not reported
Address: 2707 SEDGWICK AVENUE
City,State,Zip: BRONX, NY 10468
Violation ID: 13871338
Building ID: 108502
Registration ID: 211547
Apartment: 4B
Story: 4
Class: Most Serious
Inspection Date: 10/27/2020
Approved Date: 10/27/2020
Original Certify By Date: 11/26/2020
Original Correct By Date: 11/21/2020
New Certify By Date: 12/10/2020
New Correct By Date: 12/05/2020
Certified Date: Not reported
Order Number: 617
NOV ID: 6991644
NOV Description: SECTION 27-2056.6 ADM CODE - CORRECT THE LEAD-BASED PAINT HAZARD - PAINT THAT TESTED POSITIVE FOR LEAD CONTENT AND THAT IS PEELING OR ON A DETERIORATED SUBSURFACE - USING WORK PRACTICES SET FORTH IN 28 RCNY 11-06(B)(2) BASEBOARD AT NORTH WALL, 1st WINDOW FRAME FROM WEST AT NORTH WALL, 2nd WINDOW FRAME FROM WEST AT NORTH WALL IN THE 1st ROOM FROM NORTH AT WEST LOCATED AT APT 4B, 4th STORY, 2nd APARTMENT FROM NORTH AT EAST
NOV Issued Date: 10/28/2020
Current Status ID: 19
Current Status: VIOLATION CLOSED
Current Status Date: 02/09/2021

Name: Not reported
Address: 2707 SEDGWICK AVENUE
City,State,Zip: BRONX, NY 10468
Violation ID: 13871339
Building ID: 108502
Registration ID: 211547
Apartment: 4B
Story: 4
Class: Most Serious
Inspection Date: 10/27/2020
Approved Date: 10/27/2020
Original Certify By Date: 11/26/2020
Original Correct By Date: 11/21/2020
New Certify By Date: 12/10/2020
New Correct By Date: 12/05/2020
Certified Date: Not reported
Order Number: 617
NOV ID: 6991644
NOV Description: SECTION 27-2056.6 ADM CODE - CORRECT THE LEAD-BASED PAINT HAZARD - PAINT THAT TESTED POSITIVE FOR LEAD CONTENT AND THAT IS PEELING OR ON

CON ED (Continued) **U003392599**

A DETERIORATED SUBSURFACE - USING WORK PRACTICES SET FORTH IN 28 RCNY 11-06(B)(2) BASEBOARD AT NORTH WALL, 1st DOOR FRAME FROM EAST AT SOUTH WALL, 1st WINDOW FRAME FROM NORTH AT EAST WALL IN THE 1st ROOM FROM NORTH AT EAST LOCATED AT APT 4B, 4th STORY, 2nd APARTMENT FROM NORTH AT EAST

NOV Issued Date: 10/28/2020
Current Status ID: 19
Current Status: VIOLATION CLOSED
Current Status Date: 02/09/2021

Name: Not reported
Address: 2707 SEDGWICK AVENUE
City,State,Zip: BRONX, NY 10468
Violation ID: 13871346
Building ID: 108502
Registration ID: 211547
Apartment: 4B
Story: 4
Class: Most Serious
Inspection Date: 10/27/2020
Approved Date: 10/27/2020
Original Certify By Date: 11/26/2020
Original Correct By Date: 11/21/2020
New Certify By Date: 12/10/2020
New Correct By Date: 12/05/2020
Certified Date: Not reported
Order Number: 617
NOV ID: 6991644
NOV Description: SECTION 27-2056.6 ADM CODE - CORRECT THE LEAD-BASED PAINT HAZARD - PAINT THAT TESTED POSITIVE FOR LEAD CONTENT AND THAT IS PEELING OR ON A DETERIORATED SUBSURFACE - USING WORK PRACTICES SET FORTH IN 28 RCNY 11-06(B)(2) 1st DOOR FRAME FROM EAST AT SOUTH WALL IN THE PRIVATE HALLWAY LOCATED AT APT 4B, 4th STORY, 2nd APARTMENT FROM NORTH AT EAST
NOV Issued Date: 10/28/2020
Current Status ID: 19
Current Status: VIOLATION CLOSED
Current Status Date: 02/09/2021

Name: Not reported
Address: 2707 SEDGWICK AVENUE
City,State,Zip: BRONX, NY 10468
Violation ID: 13871347
Building ID: 108502
Registration ID: 211547
Apartment: 4B
Story: 4
Class: Most Serious
Inspection Date: 10/27/2020
Approved Date: 10/27/2020
Original Certify By Date: 11/26/2020
Original Correct By Date: 11/21/2020
New Certify By Date: 12/10/2020
New Correct By Date: 12/05/2020
Certified Date: Not reported
Order Number: 617
NOV ID: 6991644
NOV Description: SECTION 27-2056.6 ADM CODE - CORRECT THE LEAD-BASED PAINT HAZARD -

CON ED (Continued) **U003392599**

PAINT THAT TESTED POSITIVE FOR LEAD CONTENT AND THAT IS PEELING OR ON A DETERIORATED SUBSURFACE - USING WORK PRACTICES SET FORTH IN 28 RCNY 11-06(B)(2) 1st DOOR FRAME FROM SOUTH AT WEST WALL IN THE KITCHEN LOCATED AT APT 4B, 4th STORY, 2nd APARTMENT FROM NORTH AT EAST
NOV Issued Date: 10/28/2020
Current Status ID: 19
Current Status: VIOLATION CLOSED
Current Status Date: 02/09/2021

Name: Not reported
Address: 2707 SEDGWICK AVENUE
City,State,Zip: BRONX, NY 10468
Violation ID: 13871348
Building ID: 108502
Registration ID: 211547
Apartment: 4B
Story: 4
Class: Most Serious
Inspection Date: 10/27/2020
Approved Date: 10/27/2020
Original Certify By Date: 11/26/2020
Original Correct By Date: 11/21/2020
New Certify By Date: 12/10/2020
New Correct By Date: 12/05/2020
Certified Date: Not reported
Order Number: 617
NOV ID: 6991644
NOV Description: SECTION 27-2056.6 ADM CODE - CORRECT THE LEAD-BASED PAINT HAZARD - PAINT THAT TESTED POSITIVE FOR LEAD CONTENT AND THAT IS PEELING OR ON A DETERIORATED SUBSURFACE - USING WORK PRACTICES SET FORTH IN 28 RCNY 11-06(B)(2) 1st CLOSET FROM SOUTH AT WEST WALL DOOR FRAME, 1st WINDOW FRAME FROM NORTH AT EAST WALL, 2nd WINDOW FRAME FROM NORTH AT EAST WALL IN THE 3rd ROOM FROM NORTH LOCATED AT APT 4B, 4th STORY, 2nd APARTMENT FROM NORTH AT EAST
NOV Issued Date: 10/28/2020
Current Status ID: 19
Current Status: VIOLATION CLOSED
Current Status Date: 02/09/2021

Name: Not reported
Address: 2707 SEDGWICK AVENUE
City,State,Zip: BRONX, NY 10468
Violation ID: 12978238
Building ID: 108502
Registration ID: 211547
Apartment: 1D
Story: 2
Class: Most Serious
Inspection Date: 03/21/2019
Approved Date: 03/25/2019
Original Certify By Date: 04/28/2019
Original Correct By Date: 04/23/2019
New Certify By Date: 05/12/2019
New Correct By Date: 05/07/2019
Certified Date: 04/22/2019
Order Number: 617
NOV ID: 6431986

CON ED (Continued) **U003392599**

NOV Description: SECTION 27-2056.6 ADM CODE - CORRECT THE LEAD-BASED PAINT HAZARD - PAINT THAT TESTED POSITIVE FOR LEAD CONTENT AND THAT IS PEELING OR ON A DETERIORATED SUBSURFACE - USING WORK PRACTICES SET FORTH IN 28 RCNY 11-06(B)(2) 1st DOOR FRAME FROM NORTH AT EAST WALL IN THE 3rd ROOM FROM EAST LOCATED AT APT 1D, 2nd STORY, 1st APARTMENT FROM WEST AT NORTH
NOV Issued Date: 03/26/2019
Current Status ID: 19
Current Status: VIOLATION CLOSED
Current Status Date: 05/02/2019

Name: Not reported
Address: 2707 SEDGWICK AVENUE
City,State,Zip: BRONX, NY 10468
Violation ID: 12978239
Building ID: 108502
Registration ID: 211547
Apartment: 1D
Story: 2
Class: Most Serious
Inspection Date: 03/21/2019
Approved Date: 03/25/2019
Original Certify By Date: 04/28/2019
Original Correct By Date: 04/23/2019
New Certify By Date: 05/12/2019
New Correct By Date: 05/07/2019
Certified Date: 04/22/2019
Order Number: 617
NOV ID: 6431986
NOV Description: SECTION 27-2056.6 ADM CODE - CORRECT THE LEAD-BASED PAINT HAZARD - PAINT THAT TESTED POSITIVE FOR LEAD CONTENT AND THAT IS PEELING OR ON A DETERIORATED SUBSURFACE - USING WORK PRACTICES SET FORTH IN 28 RCNY 11-06(B)(2) 1st DOOR FRAME FROM SOUTH AT WEST WALL IN THE PRIVATE HALLWAY LOCATED AT APT 1D, 2nd STORY, 1st APARTMENT FROM WEST AT NORTH
NOV Issued Date: 03/26/2019
Current Status ID: 19
Current Status: VIOLATION CLOSED
Current Status Date: 05/02/2019

Name: Not reported
Address: 2707 SEDGWICK AVENUE
City,State,Zip: BRONX, NY 10468
Violation ID: 13588295
Building ID: 108502
Registration ID: 211547
Apartment: 3E
Story: 4
Class: Most Serious
Inspection Date: 02/03/2020
Approved Date: 02/05/2020
Original Certify By Date: 03/10/2020
Original Correct By Date: 03/05/2020
New Certify By Date: Not reported
New Correct By Date: Not reported
Certified Date: Not reported
Order Number: 617
NOV ID: 6816928

CON ED (Continued) **U003392599**

NOV Description: SECTION 27-2056.6 ADM CODE - CORRECT THE LEAD-BASED PAINT HAZARD - PAINT THAT TESTED POSITIVE FOR LEAD CONTENT AND THAT IS PEELING OR ON A DETERIORATED SUBSURFACE - USING WORK PRACTICES SET FORTH IN 28 RCNY 11-06(B)(2) BASEBOARD AT WEST WALL IN THE 1st ROOM FROM EAST AT SOUTH LOCATED AT APT 3E, 4th STORY, 1st APARTMENT FROM SOUTH AT WEST , SECTION ''north''
NOV Issued Date: 02/06/2020
Current Status ID: 19
Current Status: VIOLATION CLOSED
Current Status Date: 02/09/2021

Name: Not reported
Address: 2707 SEDGWICK AVENUE
City,State,Zip: BRONX, NY 10468
Violation ID: 13871335
Building ID: 108502
Registration ID: 211547
Apartment: 4B
Story: 4
Class: Most Serious
Inspection Date: 10/27/2020
Approved Date: 10/27/2020
Original Certify By Date: 11/26/2020
Original Correct By Date: 11/21/2020
New Certify By Date: 12/10/2020
New Correct By Date: 12/05/2020
Certified Date: Not reported
Order Number: 617
NOV ID: 6991644
NOV Description: SECTION 27-2056.6 ADM CODE - CORRECT THE LEAD-BASED PAINT HAZARD - PAINT THAT TESTED POSITIVE FOR LEAD CONTENT AND THAT IS PEELING OR ON A DETERIORATED SUBSURFACE - USING WORK PRACTICES SET FORTH IN 28 RCNY 11-06(B)(2) 1st DOOR FRAME FROM EAST AT SOUTH WALL IN THE PRIVATE HALLWAY LOCATED AT APT 4B, 4th STORY, 2nd APARTMENT FROM NORTH AT EAST
NOV Issued Date: 10/28/2020
Current Status ID: 19
Current Status: VIOLATION CLOSED
Current Status Date: 02/09/2021

Name: Not reported
Address: 2707 SEDGWICK AVENUE
City,State,Zip: BRONX, NY 10468
Violation ID: 13871349
Building ID: 108502
Registration ID: 211547
Apartment: 4B
Story: 4
Class: Most Serious
Inspection Date: 10/27/2020
Approved Date: 10/27/2020
Original Certify By Date: 11/26/2020
Original Correct By Date: 11/21/2020
New Certify By Date: 12/10/2020
New Correct By Date: 12/05/2020
Certified Date: Not reported
Order Number: 617
NOV ID: 6991644

CON ED (Continued) **U003392599**

NOV Description: SECTION 27-2056.6 ADM CODE - CORRECT THE LEAD-BASED PAINT HAZARD - PAINT THAT TESTED POSITIVE FOR LEAD CONTENT AND THAT IS PEELING OR ON A DETERIORATED SUBSURFACE - USING WORK PRACTICES SET FORTH IN 28 RCNY 11-06(B)(2) BASEBOARD AT NORTH WALL, 1st WINDOW FRAME FROM WEST AT NORTH WALL, 2nd WINDOW FRAME FROM WEST AT NORTH WALL IN THE 1st ROOM FROM NORTH AT WEST LOCATED AT APT 4B, 4th STORY, 2nd APARTMENT FROM NORTH AT EAST
NOV Issued Date: 10/28/2020
Current Status ID: 19
Current Status: VIOLATION CLOSED
Current Status Date: 02/09/2021

Name: Not reported
Address: 2707 SEDGWICK AVENUE
City,State,Zip: BRONX, NY 10468
Violation ID: 13871340
Building ID: 108502
Registration ID: 211547
Apartment: 4B
Story: 4
Class: Most Serious
Inspection Date: 10/27/2020
Approved Date: 10/27/2020
Original Certify By Date: 11/26/2020
Original Correct By Date: 11/21/2020
New Certify By Date: 12/10/2020
New Correct By Date: 12/05/2020
Certified Date: Not reported
Order Number: 617
NOV ID: 6991644
NOV Description: SECTION 27-2056.6 ADM CODE - CORRECT THE LEAD-BASED PAINT HAZARD - PAINT THAT TESTED POSITIVE FOR LEAD CONTENT AND THAT IS PEELING OR ON A DETERIORATED SUBSURFACE - USING WORK PRACTICES SET FORTH IN 28 RCNY 11-06(B)(2) 1st DOOR FRAME FROM SOUTH AT WEST WALL, 1st WINDOW FRAME FROM NORTH AT EAST WALL IN THE BATHROOM LOCATED AT APT 4B, 4th STORY, 2nd APARTMENT FROM NORTH AT EAST
NOV Issued Date: 10/28/2020
Current Status ID: 19
Current Status: VIOLATION CLOSED
Current Status Date: 02/09/2021

Name: Not reported
Address: 2707 SEDGWICK AVENUE
City,State,Zip: BRONX, NY 10468
Violation ID: 15214705
Building ID: 108502
Registration ID: 211547
Apartment: 4K
Story: 5
Class: Most Serious
Inspection Date: 06/14/2022
Approved Date: 06/14/2022
Original Certify By Date: 07/14/2022
Original Correct By Date: 07/09/2022
New Certify By Date: 07/28/2022
New Correct By Date: 07/23/2022
Certified Date: Not reported

CON ED (Continued) **U003392599**

Order Number: 617
NOV ID: 7940783
NOV Description: SECTION 27-2056.6 ADM CODE - CORRECT THE LEAD-BASED PAINT HAZARD - PAINT THAT TESTED POSITIVE FOR LEAD CONTENT AND THAT IS PEELING OR ON A DETERIORATED SUBSURFACE - USING WORK PRACTICES SET FORTH IN 28 RCNY 11-06(B)(2) EAST WALL, 2nd WINDOW FRAME FROM EAST AT SOUTH WALL IN THE 2nd ROOM FROM NORTH AT EAST LOCATED AT APT 4K, 5th STORY, 1st APARTMENT FROM SOUTH AT WEST
NOV Issued Date: 06/15/2022
Current Status ID: 19
Current Status: VIOLATION CLOSED
Current Status Date: 12/21/2022

Name: Not reported
Address: 2707 SEDGWICK AVENUE
City,State,Zip: BRONX, NY 10468
Violation ID: 15214706
Building ID: 108502
Registration ID: 211547
Apartment: 4K
Story: 5
Class: Most Serious
Inspection Date: 06/14/2022
Approved Date: 06/14/2022
Original Certify By Date: 07/14/2022
Original Correct By Date: 07/09/2022
New Certify By Date: 07/28/2022
New Correct By Date: 07/23/2022
Certified Date: Not reported
Order Number: 617
NOV ID: 7940783
NOV Description: SECTION 27-2056.6 ADM CODE - CORRECT THE LEAD-BASED PAINT HAZARD - PAINT THAT TESTED POSITIVE FOR LEAD CONTENT AND THAT IS PEELING OR ON A DETERIORATED SUBSURFACE - USING WORK PRACTICES SET FORTH IN 28 RCNY 11-06(B)(2) NORTH WALL IN THE FOYER LOCATED AT APT 4K, 5th STORY, 1st APARTMENT FROM SOUTH AT WEST
NOV Issued Date: 06/15/2022
Current Status ID: 19
Current Status: VIOLATION CLOSED
Current Status Date: 12/21/2022

Name: Not reported
Address: 2707 SEDGWICK AVENUE
City,State,Zip: BRONX, NY 10468
Violation ID: 15214707
Building ID: 108502
Registration ID: 211547
Apartment: 4K
Story: 5
Class: Most Serious
Inspection Date: 06/14/2022
Approved Date: 06/14/2022
Original Certify By Date: 07/14/2022
Original Correct By Date: 07/09/2022
New Certify By Date: 07/28/2022
New Correct By Date: 07/23/2022
Certified Date: Not reported

CON ED (Continued) **U003392599**

Order Number: 617
NOV ID: 7940783
NOV Description: SECTION 27-2056.6 ADM CODE - CORRECT THE LEAD-BASED PAINT HAZARD - PAINT THAT TESTED POSITIVE FOR LEAD CONTENT AND THAT IS PEELING OR ON A DETERIORATED SUBSURFACE - USING WORK PRACTICES SET FORTH IN 28 RCNY 11-06(B)(2) 1st DOOR FRAME FROM WEST AT NORTH WALL, 1st WINDOW FRAME FROM EAST AT SOUTH WALL IN THE BATHROOM LOCATED AT APT 4K, 5th STORY, 1st APARTMENT FROM SOUTH AT WEST
NOV Issued Date: 06/15/2022
Current Status ID: 19
Current Status: VIOLATION CLOSED
Current Status Date: 12/21/2022

Name: Not reported
Address: 2707 SEDGWICK AVENUE
City,State,Zip: BRONX, NY 10468
Violation ID: 15214708
Building ID: 108502
Registration ID: 211547
Apartment: 4K
Story: 5
Class: Most Serious
Inspection Date: 06/14/2022
Approved Date: 06/14/2022
Original Certify By Date: 07/14/2022
Original Correct By Date: 07/09/2022
New Certify By Date: 07/28/2022
New Correct By Date: 07/23/2022
Certified Date: Not reported
Order Number: 617
NOV ID: 7940783
NOV Description: SECTION 27-2056.6 ADM CODE - CORRECT THE LEAD-BASED PAINT HAZARD - PAINT THAT TESTED POSITIVE FOR LEAD CONTENT AND THAT IS PEELING OR ON A DETERIORATED SUBSURFACE - USING WORK PRACTICES SET FORTH IN 28 RCNY 11-06(B)(2) NORTH WALL IN THE 2nd ROOM FROM NORTH AT WEST LOCATED AT APT 4K, 5th STORY, 1st APARTMENT FROM SOUTH AT WEST
NOV Issued Date: 06/15/2022
Current Status ID: 19
Current Status: VIOLATION CLOSED
Current Status Date: 12/21/2022

Name: Not reported
Address: 2707 SEDGWICK AVENUE
City,State,Zip: BRONX, NY 10468
Violation ID: 13588294
Building ID: 108502
Registration ID: 211547
Apartment: 3E
Story: 4
Class: Most Serious
Inspection Date: 02/03/2020
Approved Date: 02/05/2020
Original Certify By Date: 03/10/2020
Original Correct By Date: 03/05/2020
New Certify By Date: Not reported
New Correct By Date: Not reported
Certified Date: Not reported

CON ED (Continued) **U003392599**

Order Number: 617
NOV ID: 6816928
NOV Description: SECTION 27-2056.6 ADM CODE - CORRECT THE LEAD-BASED PAINT HAZARD - PAINT THAT TESTED POSITIVE FOR LEAD CONTENT AND THAT IS PEELING OR ON A DETERIORATED SUBSURFACE - USING WORK PRACTICES SET FORTH IN 28 RCNY 11-06(B)(2) 1st CLOSET FROM WEST AT NORTH WALL DOOR FRAME, 2nd CLOSET FROM WEST AT NORTH WALL DOOR FRAME IN THE FOYER LOCATED AT APT 3E, 4th STORY, 1st APARTMENT FROM SOUTH AT WEST , SECTION ''north''
NOV Issued Date: 02/06/2020
Current Status ID: 19
Current Status: VIOLATION CLOSED
Current Status Date: 02/09/2021

Name: Not reported
Address: 2707 SEDGWICK AVENUE
City,State,Zip: BRONX, NY 10468
Violation ID: 13020221
Building ID: 108502
Registration ID: 211547
Apartment: 4M
Story: 5
Class: Most Serious
Inspection Date: 04/15/2019
Approved Date: 04/17/2019
Original Certify By Date: 05/21/2019
Original Correct By Date: 05/16/2019
New Certify By Date: Not reported
New Correct By Date: Not reported
Certified Date: Not reported
Order Number: 617
NOV ID: 6454926
NOV Description: SECTION 27-2056.6 ADM CODE - CORRECT THE LEAD-BASED PAINT HAZARD - PAINT THAT TESTED POSITIVE FOR LEAD CONTENT AND THAT IS PEELING OR ON A DETERIORATED SUBSURFACE - USING WORK PRACTICES SET FORTH IN 28 RCNY 11-06(B)(2) BASEBOARD AT NORTH WALL, NORTH WALL, WEST WALL, 1st WINDOW FRAME FROM SOUTH AT WEST WALL IN THE 2nd ROOM FROM NORTH LOCATED AT APT 4M, 5th STORY, 1st APARTMENT FROM EAST AT SOUTH
NOV Issued Date: 04/18/2019
Current Status ID: 19
Current Status: VIOLATION CLOSED
Current Status Date: 02/09/2021

Name: Not reported
Address: 2707 SEDGWICK AVENUE
City,State,Zip: BRONX, NY 10468
Violation ID: 13050724
Building ID: 108502
Registration ID: 211547
Apartment: 3A
Story: 4
Class: Most Serious
Inspection Date: 03/21/2019
Approved Date: 05/03/2019
Original Certify By Date: 06/08/2019
Original Correct By Date: 06/03/2019
New Certify By Date: Not reported
New Correct By Date: Not reported

CON ED (Continued) **U003392599**

Certified Date: Not reported
Order Number: 617
NOV ID: 6471359
NOV Description: SECTION 27-2056.6 ADM CODE - CORRECT THE LEAD-BASED PAINT HAZARD - PAINT THAT TESTED POSITIVE FOR LEAD CONTENT AND THAT IS PEELING OR ON A DETERIORATED SUBSURFACE - USING WORK PRACTICES SET FORTH IN 28 RCNY 11-06(B)(2) 1st DOOR FRAME FROM WEST AT NORTH WALL IN THE BATHROOM LOCATED AT APT 3A, 4th STORY, 1st APARTMENT FROM EAST AT SOUTH
NOV Issued Date: 05/06/2019
Current Status ID: 19
Current Status: VIOLATION CLOSED
Current Status Date: 02/09/2021

Name: Not reported
Address: 2707 SEDGWICK AVENUE
City,State,Zip: BRONX, NY 10468
Violation ID: 13871351
Building ID: 108502
Registration ID: 211547
Apartment: 4B
Story: 4
Class: Most Serious
Inspection Date: 10/27/2020
Approved Date: 10/27/2020
Original Certify By Date: 11/26/2020
Original Correct By Date: 11/21/2020
New Certify By Date: 12/10/2020
New Correct By Date: 12/05/2020
Certified Date: Not reported
Order Number: 617
NOV ID: 6991644
NOV Description: SECTION 27-2056.6 ADM CODE - CORRECT THE LEAD-BASED PAINT HAZARD - PAINT THAT TESTED POSITIVE FOR LEAD CONTENT AND THAT IS PEELING OR ON A DETERIORATED SUBSURFACE - USING WORK PRACTICES SET FORTH IN 28 RCNY 11-06(B)(2) 1st DOOR FRAME FROM SOUTH AT WEST WALL, 1st WINDOW FRAME FROM NORTH AT EAST WALL IN THE BATHROOM LOCATED AT APT 4B, 4th STORY, 2nd APARTMENT FROM NORTH AT EAST
NOV Issued Date: 10/28/2020
Current Status ID: 19
Current Status: VIOLATION CLOSED
Current Status Date: 02/09/2021

Name: Not reported
Address: 2707 SEDGWICK AVENUE
City,State,Zip: BRONX, NY 10468
Violation ID: 13871334
Building ID: 108502
Registration ID: 211547
Apartment: 4B
Story: 4
Class: Most Serious
Inspection Date: 10/27/2020
Approved Date: 10/27/2020
Original Certify By Date: 11/26/2020
Original Correct By Date: 11/21/2020
New Certify By Date: 12/10/2020
New Correct By Date: 12/05/2020

CON ED (Continued) **U003392599**

Certified Date:	Not reported
Order Number:	617
NOV ID:	6991644
NOV Description:	SECTION 27-2056.6 ADM CODE - CORRECT THE LEAD-BASED PAINT HAZARD - PAINT THAT TESTED POSITIVE FOR LEAD CONTENT AND THAT IS PEELING OR ON A DETERIORATED SUBSURFACE - USING WORK PRACTICES SET FORTH IN 28 RCNY 11-06(B)(2) BASEBOARD AT NORTH WALL, BASEBOARD AT SOUTH WALL IN THE FOYER LOCATED AT APT 4B, 4th STORY, 2nd APARTMENT FROM NORTH AT EAST
NOV Issued Date:	10/28/2020
Current Status ID:	19
Current Status:	VIOLATION CLOSED
Current Status Date:	02/09/2021
Name:	Not reported
Address:	2707 SEDGWICK AVENUE
City,State,Zip:	BRONX, NY 10468
Violation ID:	13871345
Building ID:	108502
Registration ID:	211547
Apartment:	4B
Story:	4
Class:	Most Serious
Inspection Date:	10/27/2020
Approved Date:	10/27/2020
Original Certify By Date:	11/26/2020
Original Correct By Date:	11/21/2020
New Certify By Date:	12/10/2020
New Correct By Date:	12/05/2020
Certified Date:	Not reported
Order Number:	617
NOV ID:	6991644
NOV Description:	SECTION 27-2056.6 ADM CODE - CORRECT THE LEAD-BASED PAINT HAZARD - PAINT THAT TESTED POSITIVE FOR LEAD CONTENT AND THAT IS PEELING OR ON A DETERIORATED SUBSURFACE - USING WORK PRACTICES SET FORTH IN 28 RCNY 11-06(B)(2) BASEBOARD AT NORTH WALL, BASEBOARD AT SOUTH WALL IN THE FOYER LOCATED AT APT 4B, 4th STORY, 2nd APARTMENT FROM NORTH AT EAST
NOV Issued Date:	10/28/2020
Current Status ID:	19
Current Status:	VIOLATION CLOSED
Current Status Date:	02/09/2021
Name:	Not reported
Address:	2707 SEDGWICK AVENUE
City,State,Zip:	BRONX, NY 10468
Violation ID:	13363718
Building ID:	108502
Registration ID:	211547
Apartment:	5B
Story:	5
Class:	Most Serious
Inspection Date:	10/25/2019
Approved Date:	10/26/2019
Original Certify By Date:	11/30/2019
Original Correct By Date:	11/25/2019
New Certify By Date:	12/14/2019
New Correct By Date:	12/09/2019
Certified Date:	11/21/2019

CON ED (Continued) **U003392599**

Order Number: 617
NOV ID: 6654644
NOV Description: SECTION 27-2056.6 ADM CODE - CORRECT THE LEAD-BASED PAINT HAZARD - PAINT THAT TESTED POSITIVE FOR LEAD CONTENT AND THAT IS PEELING OR ON A DETERIORATED SUBSURFACE - USING WORK PRACTICES SET FORTH IN 28 RCNY 11-06(B)(2) 1st DOOR FRAME FROM SOUTH AT WEST WALL, 1st DUMB WAITER FROM EAST AT SOUTH WALL IN THE KITCHEN LOCATED AT APT 5B, 5th STORY, 2nd APARTMENT FROM NORTH AT EAST
NOV Issued Date: 10/28/2019
Current Status ID: 19
Current Status: VIOLATION CLOSED
Current Status Date: 03/03/2021

Name: Not reported
Address: 2707 SEDGWICK AVENUE
City,State,Zip: BRONX, NY 10468
Violation ID: 13372575
Building ID: 108502
Registration ID: 211547
Apartment: 5B
Story: 5
Class: Most Serious
Inspection Date: 10/25/2019
Approved Date: 10/28/2019
Original Certify By Date: 12/01/2019
Original Correct By Date: 11/26/2019
New Certify By Date: Not reported
New Correct By Date: Not reported
Certified Date: Not reported
Order Number: 617
NOV ID: 6662778
NOV Description: SECTION 27-2056.6 ADM CODE - CORRECT THE LEAD-BASED PAINT HAZARD - PAINT THAT TESTED POSITIVE FOR LEAD CONTENT AND THAT IS PEELING OR ON A DETERIORATED SUBSURFACE - USING WORK PRACTICES SET FORTH IN 28 RCNY 11-06(B)(2) 1st DOOR FRAME FROM SOUTH AT WEST WALL, NORTH WALL IN THE BATHROOM LOCATED AT APT 5B, 5th STORY, 2nd APARTMENT FROM NORTH AT EAST
NOV Issued Date: 10/29/2019
Current Status ID: 19
Current Status: VIOLATION CLOSED
Current Status Date: 02/27/2020

Name: Not reported
Address: 2707 SEDGWICK AVENUE
City,State,Zip: BRONX, NY 10468
Violation ID: 13372576
Building ID: 108502
Registration ID: 211547
Apartment: 5B
Story: 5
Class: Most Serious
Inspection Date: 10/25/2019
Approved Date: 10/28/2019
Original Certify By Date: 12/01/2019
Original Correct By Date: 11/26/2019
New Certify By Date: Not reported
New Correct By Date: Not reported

CON ED (Continued) **U003392599**

Certified Date: Not reported
Order Number: 617
NOV ID: 6662778
NOV Description: SECTION 27-2056.6 ADM CODE - CORRECT THE LEAD-BASED PAINT HAZARD - PAINT THAT TESTED POSITIVE FOR LEAD CONTENT AND THAT IS PEELING OR ON A DETERIORATED SUBSURFACE - USING WORK PRACTICES SET FORTH IN 28 RCNY 11-06(B)(2) 1st DOOR FRAME FROM EAST AT SOUTH WALL IN THE 1st ROOM FROM NORTH AT EAST LOCATED AT APT 5B, 5th STORY, 2nd APARTMENT FROM NORTH AT EAST
NOV Issued Date: 10/29/2019
Current Status ID: 19
Current Status: VIOLATION CLOSED
Current Status Date: 02/27/2020

Name: Not reported
Address: 2707 SEDGWICK AVENUE
City,State,Zip: BRONX, NY 10468
Violation ID: 16565795
Building ID: 108502
Registration ID: 211547
Apartment: 4A
Story: 4
Class: Most Serious
Inspection Date: 12/26/2023
Approved Date: 12/30/2023
Original Certify By Date: 01/31/2024
Original Correct By Date: 01/26/2024
New Certify By Date: Not reported
New Correct By Date: Not reported
Certified Date: Not reported
Order Number: 617
NOV ID: 8869794
NOV Description: 27-2056.6 ADM CODE - CORRECT THE LEAD-BASED PAINT HAZARD - PAINT THAT TESTED POSITIVE FOR LEAD CONTENT AND THAT IS PEELING OR ON A DETERIORATED SUBSURFACE - USING WORK PRACTICES SET FORTH IN 28 RCNY 11-06(B)(2) 1st WINDOW FRAME FROM EAST AT SOUTH WALL IN THE BATHROOM LOCATED AT APT 4A, 4th STORY, 4th APARTMENT FROM EAST AT SOUTH
NOV Issued Date: 01/02/2024
Current Status ID: 20
Current Status: DEFECT LETTER ISSUED
Current Status Date: 02/20/2024

Name: Not reported
Address: 2707 SEDGWICK AVENUE
City,State,Zip: BRONX, NY 10468
Violation ID: 16565796
Building ID: 108502
Registration ID: 211547
Apartment: 4A
Story: 4
Class: Most Serious
Inspection Date: 12/26/2023
Approved Date: 12/30/2023
Original Certify By Date: 01/31/2024
Original Correct By Date: 01/26/2024
New Certify By Date: Not reported
New Correct By Date: Not reported

CON ED (Continued) **U003392599**

Certified Date:	Not reported
Order Number:	617
NOV ID:	8869794
NOV Description:	27-2056.6 ADM CODE - CORRECT THE LEAD-BASED PAINT HAZARD - PAINT THAT TESTED POSITIVE FOR LEAD CONTENT AND THAT IS PEELING OR ON A DETERIORATED SUBSURFACE - USING WORK PRACTICES SET FORTH IN 28 RCNY 11-06(B)(2) CEILING, 1st WINDOW FRAME FROM NORTH AT EAST WALL IN THE KITCHEN LOCATED AT APT 4A, 4th STORY, 4th APARTMENT FROM EAST AT SOUTH
NOV Issued Date:	01/02/2024
Current Status ID:	20
Current Status:	DEFECT LETTER ISSUED
Current Status Date:	02/20/2024
Name:	Not reported
Address:	2707 SEDGWICK AVENUE
City,State,Zip:	BRONX, NY 10468
Violation ID:	16732405
Building ID:	108502
Registration ID:	211547
Apartment:	4A
Story:	4
Class:	Most Serious
Inspection Date:	03/05/2024
Approved Date:	03/07/2024
Original Certify By Date:	04/06/2024
Original Correct By Date:	04/01/2024
New Certify By Date:	Not reported
New Correct By Date:	Not reported
Certified Date:	Not reported
Order Number:	617
NOV ID:	8978090
NOV Description:	27-2056.6 ADM CODE - CORRECT THE LEAD-BASED PAINT HAZARD - PAINT THAT TESTED POSITIVE FOR LEAD CONTENT AND THAT IS PEELING OR ON A DETERIORATED SUBSURFACE - USING WORK PRACTICES SET FORTH IN 28 RCNY 11-06(B)(2) WEST WALL, 1st WINDOW FRAME FROM EAST AT SOUTH WALL IN THE KITCHEN LOCATED AT APT 4A, 4th STORY, 1st APARTMENT FROM SOUTH AT WEST
NOV Issued Date:	03/08/2024
Current Status ID:	2
Current Status:	NOV SENT OUT
Current Status Date:	03/08/2024
Name:	Not reported
Address:	2707 SEDGWICK AVENUE
City,State,Zip:	BRONX, NY 10468
Violation ID:	16742039
Building ID:	108502
Registration ID:	211547
Apartment:	1C
Story:	1
Class:	Most Serious
Inspection Date:	03/11/2024
Approved Date:	03/12/2024
Original Certify By Date:	04/11/2024
Original Correct By Date:	04/06/2024
New Certify By Date:	Not reported
New Correct By Date:	Not reported
Certified Date:	Not reported

CON ED (Continued) **U003392599**

Order Number:	617
NOV ID:	8984617
NOV Description:	27-2056.6 ADM CODE - CORRECT THE LEAD-BASED PAINT HAZARD - PAINT THAT TESTED POSITIVE FOR LEAD CONTENT AND THAT IS PEELING OR ON A DETERIORATED SUBSURFACE - USING WORK PRACTICES SET FORTH IN 28 RCNY 11-06(B)(2) BASEBOARD AT WEST WALL IN THE 3rd ROOM FROM EAST LOCATED AT APT 1C, 1st STORY, 1st APARTMENT FROM EAST AT SOUTH
NOV Issued Date:	03/13/2024
Current Status ID:	2
Current Status:	NOV SENT OUT
Current Status Date:	03/13/2024
Name:	Not reported
Address:	2707 SEDGWICK AVENUE
City,State,Zip:	BRONX, NY 10468
Violation ID:	11351346
Building ID:	108502
Registration ID:	211547
Apartment:	4J
Story:	5
Class:	Most Serious
Inspection Date:	08/10/2016
Approved Date:	08/13/2016
Original Certify By Date:	09/17/2016
Original Correct By Date:	09/12/2016
New Certify By Date:	10/01/2016
New Correct By Date:	09/26/2016
Certified Date:	09/30/2016
Order Number:	617
NOV ID:	5493267
NOV Description:	SECTION 27-2056.6 ADM CODE - CORRECT THE LEAD-BASED PAINT HAZARD - PAINT THAT TESTED POSITIVE FOR LEAD CONTENT AND THAT IS PEELING OR ON A DETERIORATED SUBSURFACE - USING WORK PRACTICES SET FORTH IN 28 RCNY 11-06(B)(2) 1st CLOSET FROM NORTH AT EAST WALL DOOR FRAME IN THE 3rd ROOM FROM NORTH LOCATED AT APT 4J, 5th STORY, 2nd APARTMENT FROM SOUTH AT WEST
NOV Issued Date:	08/15/2016
Current Status ID:	19
Current Status:	VIOLATION CLOSED
Current Status Date:	10/28/2016
Name:	Not reported
Address:	2707 SEDGWICK AVENUE
City,State,Zip:	BRONX, NY 10468
Violation ID:	11351347
Building ID:	108502
Registration ID:	211547
Apartment:	4J
Story:	5
Class:	Most Serious
Inspection Date:	08/10/2016
Approved Date:	08/13/2016
Original Certify By Date:	09/17/2016
Original Correct By Date:	09/12/2016
New Certify By Date:	10/01/2016
New Correct By Date:	09/26/2016
Certified Date:	09/30/2016

CON ED (Continued) **U003392599**

Order Number: 617
NOV ID: 5493267
NOV Description: SECTION 27-2056.6 ADM CODE - CORRECT THE LEAD-BASED PAINT HAZARD - PAINT THAT TESTED POSITIVE FOR LEAD CONTENT AND THAT IS PEELING OR ON A DETERIORATED SUBSURFACE - USING WORK PRACTICES SET FORTH IN 28 RCNY 11-06(B)(2) 1st CLOSET FROM SOUTH AT WEST WALL DOOR FRAME IN THE FOYER LOCATED AT APT 4J, 5th STORY, 2nd APARTMENT FROM SOUTH AT WEST
NOV Issued Date: 08/15/2016
Current Status ID: 19
Current Status: VIOLATION CLOSED
Current Status Date: 10/28/2016

Name: Not reported
Address: 2707 SEDGWICK AVENUE
City,State,Zip: BRONX, NY 10468
Violation ID: 11351348
Building ID: 108502
Registration ID: 211547
Apartment: 4J
Story: 5
Class: Most Serious
Inspection Date: 08/10/2016
Approved Date: 08/13/2016
Original Certify By Date: 09/17/2016
Original Correct By Date: 09/12/2016
New Certify By Date: 10/01/2016
New Correct By Date: 09/26/2016
Certified Date: 09/30/2016
Order Number: 617
NOV ID: 5493267
NOV Description: SECTION 27-2056.6 ADM CODE - CORRECT THE LEAD-BASED PAINT HAZARD - PAINT THAT TESTED POSITIVE FOR LEAD CONTENT AND THAT IS PEELING OR ON A DETERIORATED SUBSURFACE - USING WORK PRACTICES SET FORTH IN 28 RCNY 11-06(B)(2) 1st DOOR FRAME FROM EAST AT SOUTH WALL IN THE KITCHEN LOCATED AT APT 4J, 5th STORY, 2nd APARTMENT FROM SOUTH AT WEST
NOV Issued Date: 08/15/2016
Current Status ID: 19
Current Status: VIOLATION CLOSED
Current Status Date: 10/28/2016

Name: Not reported
Address: 2707 SEDGWICK AVENUE
City,State,Zip: BRONX, NY 10468
Violation ID: 11366997
Building ID: 108502
Registration ID: 211547
Apartment: 1M
Story: 1
Class: Most Serious
Inspection Date: 08/23/2016
Approved Date: 08/25/2016
Original Certify By Date: 09/28/2016
Original Correct By Date: 09/23/2016
New Certify By Date: 10/12/2016
New Correct By Date: 10/07/2016
Certified Date: 09/30/2016
Order Number: 617

CON ED (Continued) **U003392599**

NOV ID: 5501441
NOV Description: SECTION 27-2056.6 ADM CODE - CORRECT THE LEAD-BASED PAINT HAZARD - PAINT THAT TESTED POSITIVE FOR LEAD CONTENT AND THAT IS PEELING OR ON A DETERIORATED SUBSURFACE - USING WORK PRACTICES SET FORTH IN 28 RCNY 11-06(B)(2) 1st CLOSET FROM SOUTH AT WEST WALL DOOR FRAME, 2nd CLOSET FROM SOUTH AT WEST WALL DOOR FRAME IN THE PRIVATE HALLWAY FROM NORTH AT WEST LOCATED AT APT 1M, 1st STORY, 1st APARTMENT FROM EAST AT SOUTH
NOV Issued Date: 08/26/2016
Current Status ID: 19
Current Status: VIOLATION CLOSED
Current Status Date: 10/19/2016

Name: Not reported
Address: 2707 SEDGWICK AVENUE
City,State,Zip: BRONX, NY 10468
Violation ID: 11366998
Building ID: 108502
Registration ID: 211547
Apartment: 1M
Story: 1
Class: Most Serious
Inspection Date: 08/23/2016
Approved Date: 08/25/2016
Original Certify By Date: 09/28/2016
Original Correct By Date: 09/23/2016
New Certify By Date: 10/12/2016
New Correct By Date: 10/07/2016
Certified Date: 09/30/2016
Order Number: 617
NOV ID: 5501441
NOV Description: SECTION 27-2056.6 ADM CODE - CORRECT THE LEAD-BASED PAINT HAZARD - PAINT THAT TESTED POSITIVE FOR LEAD CONTENT AND THAT IS PEELING OR ON A DETERIORATED SUBSURFACE - USING WORK PRACTICES SET FORTH IN 28 RCNY 11-06(B)(2) 1st DOOR FRAME FROM NORTH AT EAST WALL IN THE BATHROOM LOCATED AT APT 1M, 1st STORY, 1st APARTMENT FROM EAST AT SOUTH
NOV Issued Date: 08/26/2016
Current Status ID: 19
Current Status: VIOLATION CLOSED
Current Status Date: 10/19/2016

Name: Not reported
Address: 2707 SEDGWICK AVENUE
City,State,Zip: BRONX, NY 10468
Violation ID: 11366999
Building ID: 108502
Registration ID: 211547
Apartment: 1M
Story: 1
Class: Most Serious
Inspection Date: 08/23/2016
Approved Date: 08/25/2016
Original Certify By Date: 09/28/2016
Original Correct By Date: 09/23/2016
New Certify By Date: 10/12/2016
New Correct By Date: 10/07/2016
Certified Date: 09/30/2016
Order Number: 617

CON ED (Continued) **U003392599**

NOV ID: 5501441
NOV Description: SECTION 27-2056.6 ADM CODE - CORRECT THE LEAD-BASED PAINT HAZARD - PAINT THAT TESTED POSITIVE FOR LEAD CONTENT AND THAT IS PEELING OR ON A DETERIORATED SUBSURFACE - USING WORK PRACTICES SET FORTH IN 28 RCNY 11-06(B)(2) 1st DUMB WAITER FROM WEST AT NORTH WALL, EAST WALL IN THE KITCHEN LOCATED AT APT 1M, 1st STORY, 1st APARTMENT FROM EAST AT SOUTH
NOV Issued Date: 08/26/2016
Current Status ID: 19
Current Status: VIOLATION CLOSED
Current Status Date: 10/19/2016

Name: Not reported
Address: 2707 SEDGWICK AVENUE
City,State,Zip: BRONX, NY 10468
Violation ID: 11367000
Building ID: 108502
Registration ID: 211547
Apartment: 1M
Story: 1
Class: Most Serious
Inspection Date: 08/23/2016
Approved Date: 08/25/2016
Original Certify By Date: 09/28/2016
Original Correct By Date: 09/23/2016
New Certify By Date: 10/12/2016
New Correct By Date: 10/07/2016
Certified Date: 09/30/2016
Order Number: 617
NOV ID: 5501441
NOV Description: SECTION 27-2056.6 ADM CODE - CORRECT THE LEAD-BASED PAINT HAZARD - PAINT THAT TESTED POSITIVE FOR LEAD CONTENT AND THAT IS PEELING OR ON A DETERIORATED SUBSURFACE - USING WORK PRACTICES SET FORTH IN 28 RCNY 11-06(B)(2) 1st WINDOW FRAME FROM SOUTH AT WEST WALL IN THE 2nd ROOM FROM NORTH LOCATED AT APT 1M, 1st STORY, 1st APARTMENT FROM EAST AT SOUTH
NOV Issued Date: 08/26/2016
Current Status ID: 19
Current Status: VIOLATION CLOSED
Current Status Date: 10/19/2016

Name: Not reported
Address: 2707 SEDGWICK AVENUE
City,State,Zip: BRONX, NY 10468
Violation ID: 11367001
Building ID: 108502
Registration ID: 211547
Apartment: 1M
Story: 1
Class: Most Serious
Inspection Date: 08/23/2016
Approved Date: 08/25/2016
Original Certify By Date: 09/28/2016
Original Correct By Date: 09/23/2016
New Certify By Date: 10/12/2016
New Correct By Date: 10/07/2016
Certified Date: 09/30/2016
Order Number: 617

CON ED (Continued) **U003392599**

NOV ID: 5501441
NOV Description: SECTION 27-2056.6 ADM CODE - CORRECT THE LEAD-BASED PAINT HAZARD - PAINT THAT TESTED POSITIVE FOR LEAD CONTENT AND THAT IS PEELING OR ON A DETERIORATED SUBSURFACE - USING WORK PRACTICES SET FORTH IN 28 RCNY 11-06(B)(2) 1st DOOR FRAME FROM NORTH AT EAST WALL IN THE 3rd ROOM FROM NORTH LOCATED AT APT 1M, 1st STORY, 1st APARTMENT FROM EAST AT SOUTH
NOV Issued Date: 08/26/2016
Current Status ID: 19
Current Status: VIOLATION CLOSED
Current Status Date: 10/19/2016

Name: Not reported
Address: 2707 SEDGWICK AVENUE
City,State,Zip: BRONX, NY 10468
Violation ID: 11367002
Building ID: 108502
Registration ID: 211547
Apartment: 1M
Story: 1
Class: Most Serious
Inspection Date: 08/23/2016
Approved Date: 08/25/2016
Original Certify By Date: 09/28/2016
Original Correct By Date: 09/23/2016
New Certify By Date: 10/12/2016
New Correct By Date: 10/07/2016
Certified Date: 09/30/2016
Order Number: 617
NOV ID: 5501441
NOV Description: SECTION 27-2056.6 ADM CODE - CORRECT THE LEAD-BASED PAINT HAZARD - PAINT THAT TESTED POSITIVE FOR LEAD CONTENT AND THAT IS PEELING OR ON A DETERIORATED SUBSURFACE - USING WORK PRACTICES SET FORTH IN 28 RCNY 11-06(B)(2) EAST WALL IN THE 5th ROOM FROM NORTH AT WEST LOCATED AT APT 1M, 1st STORY, 1st APARTMENT FROM EAST AT SOUTH
NOV Issued Date: 08/26/2016
Current Status ID: 19
Current Status: VIOLATION CLOSED
Current Status Date: 10/19/2016

Name: Not reported
Address: 2707 SEDGWICK AVENUE
City,State,Zip: BRONX, NY 10468
Violation ID: 12514962
Building ID: 108502
Registration ID: 211547
Apartment: 1D
Story: 2
Class: Most Serious
Inspection Date: 08/02/2018
Approved Date: 08/06/2018
Original Certify By Date: 09/08/2018
Original Correct By Date: 09/03/2018
New Certify By Date: Not reported
New Correct By Date: Not reported
Certified Date: 08/26/2018
Order Number: 617

CON ED (Continued) **U003392599**

NOV ID: 6158153
NOV Description: SECTION 27-2056.6 ADM CODE - CORRECT THE LEAD-BASED PAINT HAZARD - PAINT THAT TESTED POSITIVE FOR LEAD CONTENT AND THAT IS PEELING OR ON A DETERIORATED SUBSURFACE - USING WORK PRACTICES SET FORTH IN 28 RCNY 11-06(B)(2) 1st CLOSET FROM EAST AT SOUTH WALL DOOR FRAME IN THE PRIVATE HALLWAY LOCATED AT APT 1D, 2nd STORY, 1st APARTMENT FROM WEST AT NORTH
NOV Issued Date: 08/06/2018
Current Status ID: 19
Current Status: VIOLATION CLOSED
Current Status Date: 09/24/2018

Name: Not reported
Address: 2707 SEDGWICK AVENUE
City,State,Zip: BRONX, NY 10468
Violation ID: 12514963
Building ID: 108502
Registration ID: 211547
Apartment: 1D
Story: 2
Class: Most Serious
Inspection Date: 08/02/2018
Approved Date: 08/06/2018
Original Certify By Date: 09/08/2018
Original Correct By Date: 09/03/2018
New Certify By Date: Not reported
New Correct By Date: Not reported
Certified Date: 08/26/2018
Order Number: 617
NOV ID: 6158153
NOV Description: SECTION 27-2056.6 ADM CODE - CORRECT THE LEAD-BASED PAINT HAZARD - PAINT THAT TESTED POSITIVE FOR LEAD CONTENT AND THAT IS PEELING OR ON A DETERIORATED SUBSURFACE - USING WORK PRACTICES SET FORTH IN 28 RCNY 11-06(B)(2) 1st DOOR FRAME FROM SOUTH AT WEST WALL, 1st WINDOW FRAME FROM NORTH AT EAST WALL IN THE KITCHEN LOCATED AT APT 1D, 2nd STORY, 1st APARTMENT FROM WEST AT NORTH
NOV Issued Date: 08/06/2018
Current Status ID: 19
Current Status: VIOLATION CLOSED
Current Status Date: 09/24/2018

Name: Not reported
Address: 2707 SEDGWICK AVENUE
City,State,Zip: BRONX, NY 10468
Violation ID: 12515506
Building ID: 108502
Registration ID: 211547
Apartment: 1D
Story: 2
Class: Most Serious
Inspection Date: 08/02/2018
Approved Date: 08/06/2018
Original Certify By Date: 09/09/2018
Original Correct By Date: 09/04/2018
New Certify By Date: Not reported
New Correct By Date: Not reported
Certified Date: 08/26/2018

CON ED (Continued) **U003392599**

Order Number: 617
NOV ID: 6158727
NOV Description: SECTION 27-2056.6 ADM CODE - CORRECT THE LEAD-BASED PAINT HAZARD - PAINT THAT TESTED POSITIVE FOR LEAD CONTENT AND THAT IS PEELING OR ON A DETERIORATED SUBSURFACE - USING WORK PRACTICES SET FORTH IN 28 RCNY 11-06(B)(2) 1st CLOSET FROM EAST AT SOUTH WALL DOOR FRAME, 2nd WINDOW FRAME FROM WEST AT NORTH WALL IN THE 3rd ROOM FROM EAST LOCATED AT APT 1D, 2nd STORY, 1st APARTMENT FROM WEST AT NORTH
NOV Issued Date: 08/07/2018
Current Status ID: 19
Current Status: VIOLATION CLOSED
Current Status Date: 09/24/2018

Name: Not reported
Address: 2707 SEDGWICK AVENUE
City,State,Zip: BRONX, NY 10468
Violation ID: 12515507
Building ID: 108502
Registration ID: 211547
Apartment: 1D
Story: 2
Class: Most Serious
Inspection Date: 08/02/2018
Approved Date: 08/06/2018
Original Certify By Date: 09/09/2018
Original Correct By Date: 09/04/2018
New Certify By Date: Not reported
New Correct By Date: Not reported
Certified Date: 08/26/2018
Order Number: 617
NOV ID: 6158727
NOV Description: SECTION 27-2056.6 ADM CODE - CORRECT THE LEAD-BASED PAINT HAZARD - PAINT THAT TESTED POSITIVE FOR LEAD CONTENT AND THAT IS PEELING OR ON A DETERIORATED SUBSURFACE - USING WORK PRACTICES SET FORTH IN 28 RCNY 11-06(B)(2) 1st WINDOW FRAME FROM WEST AT NORTH WALL, 2nd WINDOW FRAME FROM WEST AT NORTH WALL IN THE 1st ROOM FROM EAST AT NORTH LOCATED AT APT 1D, 2nd STORY, 1st APARTMENT FROM WEST AT NORTH
NOV Issued Date: 08/07/2018
Current Status ID: 19
Current Status: VIOLATION CLOSED
Current Status Date: 09/24/2018

Name: Not reported
Address: 2707 SEDGWICK AVENUE
City,State,Zip: BRONX, NY 10468
Violation ID: 12515508
Building ID: 108502
Registration ID: 211547
Apartment: 1D
Story: 2
Class: Most Serious
Inspection Date: 08/02/2018
Approved Date: 08/06/2018
Original Certify By Date: 09/09/2018
Original Correct By Date: 09/04/2018
New Certify By Date: Not reported
New Correct By Date: Not reported

CON ED (Continued) **U003392599**

Certified Date: 08/26/2018
Order Number: 617
NOV ID: 6158727
NOV Description: SECTION 27-2056.6 ADM CODE - CORRECT THE LEAD-BASED PAINT HAZARD - PAINT THAT TESTED POSITIVE FOR LEAD CONTENT AND THAT IS PEELING OR ON A DETERIORATED SUBSURFACE - USING WORK PRACTICES SET FORTH IN 28 RCNY 11-06(B)(2) BASEBOARD AT EAST WALL, 1st DOOR FRAME FROM EAST AT SOUTH WALL IN THE FOYER LOCATED AT APT 1D, 2nd STORY, 1st APARTMENT FROM WEST AT NORTH
NOV Issued Date: 08/07/2018
Current Status ID: 19
Current Status: VIOLATION CLOSED
Current Status Date: 09/24/2018

Name: Not reported
Address: 2707 SEDGWICK AVENUE
City,State,Zip: BRONX, NY 10468
Violation ID: 12516784
Building ID: 108502
Registration ID: 211547
Apartment: 1D
Story: 2
Class: Most Serious
Inspection Date: 08/02/2018
Approved Date: 08/07/2018
Original Certify By Date: 09/10/2018
Original Correct By Date: 09/05/2018
New Certify By Date: 09/24/2018
New Correct By Date: 09/19/2018
Certified Date: 09/15/2018
Order Number: 617
NOV ID: 6159684
NOV Description: SECTION 27-2056.6 ADM CODE - CORRECT THE LEAD-BASED PAINT HAZARD - PAINT THAT TESTED POSITIVE FOR LEAD CONTENT AND THAT IS PEELING OR ON A DETERIORATED SUBSURFACE - USING WORK PRACTICES SET FORTH IN 28 RCNY 11-06(B)(2) 1st DOOR FRAME FROM EAST AT SOUTH WALL IN THE BATHROOM LOCATED AT APT 1D, 2nd STORY, 1st APARTMENT FROM WEST AT NORTH
NOV Issued Date: 08/08/2018
Current Status ID: 19
Current Status: VIOLATION CLOSED
Current Status Date: 09/29/2018

Name: Not reported
Address: 2707 SEDGWICK AVENUE
City,State,Zip: BRONX, NY 10468
Violation ID: 13494394
Building ID: 108502
Registration ID: 211547
Apartment: 3E
Story: 3
Class: Most Serious
Inspection Date: 12/06/2019
Approved Date: 12/09/2019
Original Certify By Date: 01/12/2020
Original Correct By Date: 01/07/2020
New Certify By Date: 01/26/2020
New Correct By Date: 01/21/2020

CON ED (Continued) **U003392599**

Certified Date: 01/20/2020
Order Number: 617
NOV ID: 6756941
NOV Description: SECTION 27-2056.6 ADM CODE - CORRECT THE LEAD-BASED PAINT HAZARD - PAINT THAT TESTED POSITIVE FOR LEAD CONTENT AND THAT IS PEELING OR ON A DETERIORATED SUBSURFACE - USING WORK PRACTICES SET FORTH IN 28 RCNY 11-06(B)(2) 1st DOOR FRAME FROM WEST AT NORTH WALL, 2nd WINDOW FRAME FROM NORTH AT EAST WALL IN THE 1st ROOM FROM EAST AT SOUTH LOCATED AT APT 3E, 3rd STORY, 1st APARTMENT FROM SOUTH AT WEST
NOV Issued Date: 12/10/2019
Current Status ID: 19
Current Status: VIOLATION CLOSED
Current Status Date: 02/04/2020

Name: Not reported
Address: 2707 SEDGWICK AVENUE
City,State,Zip: BRONX, NY 10468
Violation ID: 13494396
Building ID: 108502
Registration ID: 211547
Apartment: 3E
Story: 3
Class: Most Serious
Inspection Date: 12/06/2019
Approved Date: 12/09/2019
Original Certify By Date: 01/12/2020
Original Correct By Date: 01/07/2020
New Certify By Date: 01/26/2020
New Correct By Date: 01/21/2020
Certified Date: 01/20/2020
Order Number: 617
NOV ID: 6756941
NOV Description: SECTION 27-2056.6 ADM CODE - CORRECT THE LEAD-BASED PAINT HAZARD - PAINT THAT TESTED POSITIVE FOR LEAD CONTENT AND THAT IS PEELING OR ON A DETERIORATED SUBSURFACE - USING WORK PRACTICES SET FORTH IN 28 RCNY 11-06(B)(2) BASEBOARD AT NORTH WALL IN THE FOYER LOCATED AT APT 3E, 3rd STORY, 1st APARTMENT FROM SOUTH AT WEST
NOV Issued Date: 12/10/2019
Current Status ID: 19
Current Status: VIOLATION CLOSED
Current Status Date: 02/04/2020

Name: Not reported
Address: 2707 SEDGWICK AVENUE
City,State,Zip: BRONX, NY 10468
Violation ID: 13494397
Building ID: 108502
Registration ID: 211547
Apartment: 3E
Story: 3
Class: Most Serious
Inspection Date: 12/06/2019
Approved Date: 12/09/2019
Original Certify By Date: 01/12/2020
Original Correct By Date: 01/07/2020
New Certify By Date: 01/26/2020
New Correct By Date: 01/21/2020

CON ED (Continued) **U003392599**

Certified Date: 01/20/2020
Order Number: 617
NOV ID: 6756941
NOV Description: SECTION 27-2056.6 ADM CODE - CORRECT THE LEAD-BASED PAINT HAZARD - PAINT THAT TESTED POSITIVE FOR LEAD CONTENT AND THAT IS PEELING OR ON A DETERIORATED SUBSURFACE - USING WORK PRACTICES SET FORTH IN 28 RCNY 11-06(B)(2) 1st DOOR FRAME FROM NORTH AT EAST WALL, 1st WINDOW FRAME FROM WEST AT NORTH WALL, 1st WINDOW FRAME FROM SOUTH AT WEST WALL IN THE 3rd ROOM FROM EAST AT NORTH LOCATED AT APT 3E, 3rd STORY, 1st APARTMENT FROM SOUTH AT WEST
NOV Issued Date: 12/10/2019
Current Status ID: 19
Current Status: VIOLATION CLOSED
Current Status Date: 02/04/2020

Name: Not reported
Address: 2707 SEDGWICK AVENUE
City,State,Zip: BRONX, NY 10468
Violation ID: 13494398
Building ID: 108502
Registration ID: 211547
Apartment: 3E
Story: 3
Class: Most Serious
Inspection Date: 12/06/2019
Approved Date: 12/09/2019
Original Certify By Date: 01/12/2020
Original Correct By Date: 01/07/2020
New Certify By Date: 01/26/2020
New Correct By Date: 01/21/2020
Certified Date: 01/20/2020
Order Number: 617
NOV ID: 6756941
NOV Description: SECTION 27-2056.6 ADM CODE - CORRECT THE LEAD-BASED PAINT HAZARD - PAINT THAT TESTED POSITIVE FOR LEAD CONTENT AND THAT IS PEELING OR ON A DETERIORATED SUBSURFACE - USING WORK PRACTICES SET FORTH IN 28 RCNY 11-06(B)(2) 1st CLOSET FROM EAST AT SOUTH WALL DOOR FRAME, 1st DOOR FRAME FROM SOUTH AT WEST WALL IN THE 1st ROOM FROM EAST AT NORTH LOCATED AT APT 3E, 3rd STORY, 1st APARTMENT FROM SOUTH AT WEST
NOV Issued Date: 12/10/2019
Current Status ID: 19
Current Status: VIOLATION CLOSED
Current Status Date: 02/04/2020

Name: Not reported
Address: 2707 SEDGWICK AVENUE
City,State,Zip: BRONX, NY 10468
Violation ID: 11631566
Building ID: 108502
Registration ID: 211547
Apartment: 4A
Story: 4
Class: Most Serious
Inspection Date: 01/30/2017
Approved Date: 01/31/2017
Original Certify By Date: 03/06/2017
Original Correct By Date: 03/01/2017

CON ED (Continued) **U003392599**

New Certify By Date: 03/20/2017
New Correct By Date: 03/15/2017
Certified Date: 03/13/2017
Order Number: 617
NOV ID: 5672907
NOV Description: SECTION 27-2056.6 ADM CODE - CORRECT THE LEAD-BASED PAINT HAZARD - PAINT THAT TESTED POSITIVE FOR LEAD CONTENT AND THAT IS PEELING OR ON A DETERIORATED SUBSURFACE - USING WORK PRACTICES SET FORTH IN 28 RCNY 11-06(B)(2) 1st CLOSET FROM NORTH AT EAST WALL DOOR FRAME IN THE FOYER LOCATED AT APT 4A, 4th STORY, 1st APARTMENT FROM WEST AT NORTH
NOV Issued Date: 02/01/2017
Current Status ID: 19
Current Status: VIOLATION CLOSED
Current Status Date: 02/09/2021

Name: Not reported
Address: 2707 SEDGWICK AVENUE
City,State,Zip: BRONX, NY 10468
Violation ID: 11631568
Building ID: 108502
Registration ID: 211547
Apartment: 4A
Story: 4
Class: Most Serious
Inspection Date: 01/30/2017
Approved Date: 01/31/2017
Original Certify By Date: 03/06/2017
Original Correct By Date: 03/01/2017
New Certify By Date: 03/20/2017
New Correct By Date: 03/15/2017
Certified Date: 03/13/2017
Order Number: 617
NOV ID: 5672907
NOV Description: SECTION 27-2056.6 ADM CODE - CORRECT THE LEAD-BASED PAINT HAZARD - PAINT THAT TESTED POSITIVE FOR LEAD CONTENT AND THAT IS PEELING OR ON A DETERIORATED SUBSURFACE - USING WORK PRACTICES SET FORTH IN 28 RCNY 11-06(B)(2) 1st DOOR FRAME FROM EAST AT SOUTH WALL IN THE BATHROOM LOCATED AT APT 4A, 4th STORY, 1st APARTMENT FROM WEST AT NORTH
NOV Issued Date: 02/01/2017
Current Status ID: 19
Current Status: VIOLATION CLOSED
Current Status Date: 02/09/2021

Name: Not reported
Address: 2707 SEDGWICK AVENUE
City,State,Zip: BRONX, NY 10468
Violation ID: 11631569
Building ID: 108502
Registration ID: 211547
Apartment: 4A
Story: 4
Class: Most Serious
Inspection Date: 01/30/2017
Approved Date: 01/31/2017
Original Certify By Date: 03/06/2017
Original Correct By Date: 03/01/2017
New Certify By Date: 03/20/2017

CON ED (Continued) **U003392599**

New Correct By Date: 03/15/2017
Certified Date: 03/13/2017
Order Number: 617
NOV ID: 5672907
NOV Description: SECTION 27-2056.6 ADM CODE - CORRECT THE LEAD-BASED PAINT HAZARD - PAINT THAT TESTED POSITIVE FOR LEAD CONTENT AND THAT IS PEELING OR ON A DETERIORATED SUBSURFACE - USING WORK PRACTICES SET FORTH IN 28 RCNY 11-06(B)(2) 1st CLOSET FROM NORTH AT EAST WALL DOOR FRAME, 2nd CLOSET FROM NORTH AT EAST WALL DOOR FRAME IN THE PRIVATE HALLWAY LOCATED AT APT 4A, 4th STORY, 1st APARTMENT FROM WEST AT NORTH
NOV Issued Date: 02/01/2017
Current Status ID: 19
Current Status: VIOLATION CLOSED
Current Status Date: 02/09/2021

Name: Not reported
Address: 2707 SEDGWICK AVENUE
City,State,Zip: BRONX, NY 10468
Violation ID: 13020226
Building ID: 108502
Registration ID: 211547
Apartment: 4M
Story: 5
Class: Most Serious
Inspection Date: 04/15/2019
Approved Date: 04/17/2019
Original Certify By Date: 05/21/2019
Original Correct By Date: 05/16/2019
New Certify By Date: Not reported
New Correct By Date: Not reported
Certified Date: Not reported
Order Number: 617
NOV ID: 6454926
NOV Description: SECTION 27-2056.6 ADM CODE - CORRECT THE LEAD-BASED PAINT HAZARD - PAINT THAT TESTED POSITIVE FOR LEAD CONTENT AND THAT IS PEELING OR ON A DETERIORATED SUBSURFACE - USING WORK PRACTICES SET FORTH IN 28 RCNY 11-06(B)(2) 1st DOOR FRAME FROM NORTH AT EAST WALL, NORTH WALL, EAST WALL, WEST WALL, 1st WINDOW FRAME FROM SOUTH AT WEST WALL, 2nd WINDOW FRAME FROM SOUTH AT WEST WALL IN THE 3rd ROOM FROM NORTH LOCATED AT APT 4M, 5th STORY, 1st APARTMENT FROM EAST AT SOUTH
NOV Issued Date: 04/18/2019
Current Status ID: 19
Current Status: VIOLATION CLOSED
Current Status Date: 02/09/2021

Name: Not reported
Address: 2707 SEDGWICK AVENUE
City,State,Zip: BRONX, NY 10468
Violation ID: 13020227
Building ID: 108502
Registration ID: 211547
Apartment: 4M
Story: 5
Class: Most Serious
Inspection Date: 04/15/2019
Approved Date: 04/17/2019
Original Certify By Date: 05/21/2019

CON ED (Continued) **U003392599**

Original Correct By Date: 05/16/2019
New Certify By Date: Not reported
New Correct By Date: Not reported
Certified Date: Not reported
Order Number: 617
NOV ID: 6454926
NOV Description: SECTION 27-2056.6 ADM CODE - CORRECT THE LEAD-BASED PAINT HAZARD - PAINT THAT TESTED POSITIVE FOR LEAD CONTENT AND THAT IS PEELING OR ON A DETERIORATED SUBSURFACE - USING WORK PRACTICES SET FORTH IN 28 RCNY 11-06(B)(2) 1st CLOSET FROM NORTH AT EAST WALL DOOR FRAME, 2nd CLOSET FROM NORTH AT EAST WALL DOOR FRAME, 1st DOOR FRAME FROM WEST AT NORTH WALL IN THE 1st PRIVATE HALLWAY LOCATED AT APT 4M, 5th STORY, 1st APARTMENT FROM EAST AT SOUTH
NOV Issued Date: 04/18/2019
Current Status ID: 19
Current Status: VIOLATION CLOSED
Current Status Date: 02/09/2021

Name: Not reported
Address: 2707 SEDGWICK AVENUE
City,State,Zip: BRONX, NY 10468
Violation ID: 13871336
Building ID: 108502
Registration ID: 211547
Apartment: 4B
Story: 4
Class: Most Serious
Inspection Date: 10/27/2020
Approved Date: 10/27/2020
Original Certify By Date: 11/26/2020
Original Correct By Date: 11/21/2020
New Certify By Date: 12/10/2020
New Correct By Date: 12/05/2020
Certified Date: Not reported
Order Number: 617
NOV ID: 6991644
NOV Description: SECTION 27-2056.6 ADM CODE - CORRECT THE LEAD-BASED PAINT HAZARD - PAINT THAT TESTED POSITIVE FOR LEAD CONTENT AND THAT IS PEELING OR ON A DETERIORATED SUBSURFACE - USING WORK PRACTICES SET FORTH IN 28 RCNY 11-06(B)(2) 1st DOOR FRAME FROM SOUTH AT WEST WALL IN THE KITCHEN LOCATED AT APT 4B, 4th STORY, 2nd APARTMENT FROM NORTH AT EAST
NOV Issued Date: 10/28/2020
Current Status ID: 19
Current Status: VIOLATION CLOSED
Current Status Date: 02/09/2021

Name: Not reported
Address: 2707 SEDGWICK AVENUE
City,State,Zip: BRONX, NY 10468
Violation ID: 13871337
Building ID: 108502
Registration ID: 211547
Apartment: 4B
Story: 4
Class: Most Serious
Inspection Date: 10/27/2020
Approved Date: 10/27/2020

CON ED (Continued) **U003392599**

Original Certify By Date: 11/26/2020
Original Correct By Date: 11/21/2020
New Certify By Date: 12/10/2020
New Correct By Date: 12/05/2020
Certified Date: Not reported
Order Number: 617
NOV ID: 6991644
NOV Description: SECTION 27-2056.6 ADM CODE - CORRECT THE LEAD-BASED PAINT HAZARD - PAINT THAT TESTED POSITIVE FOR LEAD CONTENT AND THAT IS PEELING OR ON A DETERIORATED SUBSURFACE - USING WORK PRACTICES SET FORTH IN 28 RCNY 11-06(B)(2) 1st CLOSET FROM SOUTH AT WEST WALL DOOR FRAME, 1st WINDOW FRAME FROM NORTH AT EAST WALL, 2nd WINDOW FRAME FROM NORTH AT EAST WALL IN THE 3rd ROOM FROM NORTH LOCATED AT APT 4B, 4th STORY, 2nd APARTMENT FROM NORTH AT EAST
NOV Issued Date: 10/28/2020
Current Status ID: 19
Current Status: VIOLATION CLOSED
Current Status Date: 02/09/2021

Name: Not reported
Address: 2707 SEDGWICK AVENUE
City,State,Zip: BRONX, NY 10468
Violation ID: 13020224
Building ID: 108502
Registration ID: 211547
Apartment: 4M
Story: 5
Class: Most Serious
Inspection Date: 04/15/2019
Approved Date: 04/17/2019
Original Certify By Date: 05/21/2019
Original Correct By Date: 05/16/2019
New Certify By Date: Not reported
New Correct By Date: Not reported
Certified Date: Not reported
Order Number: 617
NOV ID: 6454926
NOV Description: SECTION 27-2056.6 ADM CODE - CORRECT THE LEAD-BASED PAINT HAZARD - PAINT THAT TESTED POSITIVE FOR LEAD CONTENT AND THAT IS PEELING OR ON A DETERIORATED SUBSURFACE - USING WORK PRACTICES SET FORTH IN 28 RCNY 11-06(B)(2) 1st CLOSET FROM WEST AT NORTH WALL DOOR FRAME, 1st DOOR FRAME FROM WEST AT NORTH WALL, 1st WINDOW FRAME FROM EAST AT SOUTH WALL, 2nd WINDOW FRAME FROM EAST AT SOUTH WALL IN THE 5th ROOM FROM NORTH AT EAST LOCATED AT APT 4M, 5th STORY, 1st APARTMENT FROM EAST AT SOUTH
NOV Issued Date: 04/18/2019
Current Status ID: 19
Current Status: VIOLATION CLOSED
Current Status Date: 02/09/2021

Name: Not reported
Address: 2707 SEDGWICK AVENUE
City,State,Zip: BRONX, NY 10468
Violation ID: 13020225
Building ID: 108502
Registration ID: 211547
Apartment: 4M

CON ED (Continued) **U003392599**

Story: 5
Class: Most Serious
Inspection Date: 04/15/2019
Approved Date: 04/17/2019
Original Certify By Date: 05/21/2019
Original Correct By Date: 05/16/2019
New Certify By Date: Not reported
New Correct By Date: Not reported
Certified Date: Not reported
Order Number: 617
NOV ID: 6454926
NOV Description: SECTION 27-2056.6 ADM CODE - CORRECT THE LEAD-BASED PAINT HAZARD - PAINT THAT TESTED POSITIVE FOR LEAD CONTENT AND THAT IS PEELING OR ON A DETERIORATED SUBSURFACE - USING WORK PRACTICES SET FORTH IN 28 RCNY 11-06(B)(2) 1st DOOR FRAME FROM NORTH AT EAST WALL, 1st WINDOW FRAME FROM SOUTH AT WEST WALL IN THE BATHROOM LOCATED AT APT 4M, 5th STORY, 1st APARTMENT FROM EAST AT SOUTH
NOV Issued Date: 04/18/2019
Current Status ID: 19
Current Status: VIOLATION CLOSED
Current Status Date: 02/09/2021

Name: Not reported
Address: 2707 SEDGWICK AVENUE
City,State,Zip: BRONX, NY 10468
Violation ID: 13020228
Building ID: 108502
Registration ID: 211547
Apartment: 4M
Story: 5
Class: Most Serious
Inspection Date: 04/15/2019
Approved Date: 04/17/2019
Original Certify By Date: 05/21/2019
Original Correct By Date: 05/16/2019
New Certify By Date: Not reported
New Correct By Date: Not reported
Certified Date: Not reported
Order Number: 617
NOV ID: 6454926
NOV Description: SECTION 27-2056.6 ADM CODE - CORRECT THE LEAD-BASED PAINT HAZARD - PAINT THAT TESTED POSITIVE FOR LEAD CONTENT AND THAT IS PEELING OR ON A DETERIORATED SUBSURFACE - USING WORK PRACTICES SET FORTH IN 28 RCNY 11-06(B)(2) 1st DOOR FRAME FROM NORTH AT EAST WALL, 1st WINDOW FRAME FROM SOUTH AT WEST WALL IN THE KITCHEN LOCATED AT APT 4M, 5th STORY, 1st APARTMENT FROM EAST AT SOUTH
NOV Issued Date: 04/18/2019
Current Status ID: 19
Current Status: VIOLATION CLOSED
Current Status Date: 02/09/2021

Name: Not reported
Address: 2707 SEDGWICK AVENUE
City,State,Zip: BRONX, NY 10468
Violation ID: 11631564
Building ID: 108502
Registration ID: 211547

CON ED (Continued) **U003392599**

Apartment:	4A
Story:	4
Class:	Most Serious
Inspection Date:	01/30/2017
Approved Date:	01/31/2017
Original Certify By Date:	03/06/2017
Original Correct By Date:	03/01/2017
New Certify By Date:	03/20/2017
New Correct By Date:	03/15/2017
Certified Date:	03/13/2017
Order Number:	617
NOV ID:	5672907
NOV Description:	SECTION 27-2056.6 ADM CODE - CORRECT THE LEAD-BASED PAINT HAZARD - PAINT THAT TESTED POSITIVE FOR LEAD CONTENT AND THAT IS PEELING OR ON A DETERIORATED SUBSURFACE - USING WORK PRACTICES SET FORTH IN 28 RCNY 11-06(B)(2) 1st DOOR FRAME FROM NORTH AT EAST WALL, 1st WINDOW FRAME FROM SOUTH AT WEST WALL IN THE 3rd ROOM FROM EAST AT NORTH LOCATED AT APT 4A, 4th STORY, 1st APARTMENT FROM WEST AT NORTH
NOV Issued Date:	02/01/2017
Current Status ID:	19
Current Status:	VIOLATION CLOSED
Current Status Date:	02/09/2021

Name:	Not reported
Address:	2707 SEDGWICK AVENUE
City,State,Zip:	BRONX, NY 10468
Violation ID:	13050721
Building ID:	108502
Registration ID:	211547
Apartment:	3A
Story:	4
Class:	Most Serious
Inspection Date:	03/21/2019
Approved Date:	05/03/2019
Original Certify By Date:	06/08/2019
Original Correct By Date:	06/03/2019
New Certify By Date:	Not reported
New Correct By Date:	Not reported
Certified Date:	Not reported
Order Number:	617
NOV ID:	6471359
NOV Description:	SECTION 27-2056.6 ADM CODE - CORRECT THE LEAD-BASED PAINT HAZARD - PAINT THAT TESTED POSITIVE FOR LEAD CONTENT AND THAT IS PEELING OR ON A DETERIORATED SUBSURFACE - USING WORK PRACTICES SET FORTH IN 28 RCNY 11-06(B)(2) 1st DOOR FRAME FROM SOUTH AT WEST WALL IN THE 1st ROOM FROM EAST AT SOUTH LOCATED AT APT 3A, 4th STORY, 1st APARTMENT FROM EAST AT SOUTH
NOV Issued Date:	05/06/2019
Current Status ID:	19
Current Status:	VIOLATION CLOSED
Current Status Date:	02/09/2021

Name:	Not reported
Address:	2707 SEDGWICK AVENUE
City,State,Zip:	BRONX, NY 10468
Violation ID:	13050723
Building ID:	108502

CON ED (Continued) **U003392599**

Registration ID:	211547
Apartment:	3A
Story:	4
Class:	Most Serious
Inspection Date:	03/21/2019
Approved Date:	05/03/2019
Original Certify By Date:	06/08/2019
Original Correct By Date:	06/03/2019
New Certify By Date:	Not reported
New Correct By Date:	Not reported
Certified Date:	Not reported
Order Number:	617
NOV ID:	6471359
NOV Description:	SECTION 27-2056.6 ADM CODE - CORRECT THE LEAD-BASED PAINT HAZARD - PAINT THAT TESTED POSITIVE FOR LEAD CONTENT AND THAT IS PEELING OR ON A DETERIORATED SUBSURFACE - USING WORK PRACTICES SET FORTH IN 28 RCNY 11-06(B)(2) 1st WINDOW FRAME FROM EAST AT SOUTH WALL IN THE 3rd ROOM FROM EAST AT SOUTH LOCATED AT APT 3A, 4th STORY, 1st APARTMENT FROM EAST AT SOUTH
NOV Issued Date:	05/06/2019
Current Status ID:	19
Current Status:	VIOLATION CLOSED
Current Status Date:	02/09/2021

NY MANIFEST:

EPA ID:	NYP004832776
Country:	USA
Name:	CON ED
Address:	2707 SEDGWICK AVE
Address 2:	Not reported
City,State,Zip:	BRONX, NY 10453
Zip 4:	Not reported
Location Address 1:	F/O 2707 SEDGWICK AVE
Location Address 2:	SB 12727
Location City,State,Zip:	BRONX, NY 10453
Location Zip 4:	Not reported
Facility Status:	Not reported
Total Tanks:	Not reported
Code:	BP

Mailing:

Mailing Name:	CON ED
Mailing Contact:	TOM TEELING
Mailing Address 1:	4 IRVING PLACE - 15TH FLOOR
Mailing Address 2:	Not reported
Mailing City,State,Zip:	NEW YORK, NY 10003
Mailing Zip 4:	Not reported
Mailing Country:	USA
Mailing Phone:	2124603770

Manifest Data:

Document ID:	Not reported
Manifest Status:	Not reported
Trans1 State ID:	NJD003812047
Year:	2018
Trans2 State ID:	Not reported
Generator Ship Date:	09/01/2015

CON ED (Continued) **U003392599**

Trans1 Recv Date:	09/01/2015
Trans2 Recv Date:	Not reported
TSD Site Recv Date:	09/03/2015
Part A Recv Date:	Not reported
Part B Recv Date:	Not reported
Generator EPA ID:	NYP004832776
Trans1 EPA ID:	Not reported
Trans2 EPA ID:	Not reported
TSDF ID 1:	NJD991291105
TSDF ID 2:	Not reported
Manifest Tracking Number:	002661389GBF
Import Indicator:	N
Export Indicator:	N
Discr Quantity Indicator:	N
Discr Type Indicator:	N
Discr Residue Indicator:	N
Discr Partial Reject Indicator:	N
Discr Full Reject Indicator:	N
Manifest Ref Number:	Not reported
Alt Facility RCRA ID:	Not reported
Alt Facility Sign Date:	Not reported
MGMT Method Type Code:	H110
Waste Code a:	LEAD
Waste Code b:	Not reported
Waste Code c:	Not reported
Waste Code e:	Not reported
Waste Code f:	Not reported
Waste Code g:	Not reported
Waste Code 1:	Not reported
Waste Code 2:	Not reported
Waste Code 3:	Not reported
Waste Code 4:	Not reported
Waste Code 5:	Not reported
Waste Code 6:	Not reported
Quantity:	200
Units:	Pounds
Number of Containers:	1
Container Type:	Cargo tanks (tank trucks)
Handling Method:	Treat
Specific Gravity:	1

NYC LAND USE:

Name:	Not reported
Address:	2707 SEDGWICK AVENUE
City,State,Zip:	BRONX, NY 10468
Latitude:	40.8700828
Longitude:	-73.9035446
Type Of Ownership Code:	Not reported
Owner Name:	KINGSBRIDGE GROUP LLC
Borough:	BX
Tax Block:	3253
Tax Lot:	1
Community District:	208
Census Tract 2020:	2027300
Census Block 2020:	20273003000
Census Tract 2010:	273

CON ED (Continued) **U003392599**

Census Block 2010:	3001
School District:	10
City Council District:	14
Fire Company:	E081
Police Precinct:	50
Health Center District:	21
Health Area:	310
Sanitation District Boro:	2
Sanitation District Number:	08
Sanitation Subsection:	1B
Zoning District 1:	R6: Residential Districts
Zoning District 2:	Not reported
Zoning District 3:	Not reported
Zoning District 4:	Not reported
Commercial Overlay 1:	C1-3
Commercial Overlay 2:	Not reported
Special Purpose District 1:	Not reported
Special Purpose District 2:	Not reported
Special Purpose District 3:	Not reported
Limited Height District:	Not reported
Spill Boundary Indicator:	N
Building Class:	C7: WALK UP APARTMENTS - Over Six Families with Stores
Land Use Category:	Mixed Residential & Commercial Buildings
Number Of Easements:	0
Lot Area:	14985
Total Building Floor Area:	68982
Commercial Floor Area:	6000
Residential Floor Area:	62982
Office Floor Area:	0
Retail Floor Area:	6000
Garage Floor Area:	0
Storage Floor Area:	0
Factory Floor Area:	0
Other Floor Area:	0
Total Building Floor Area Source Code:	2
Number Of Buildings:	1
Number Of Floors:	6.0000000
Residential Units:	69
Total Units:	78
Lot Frontage:	145.5800000
Lot Depth:	143.1700000
Building Frontage:	140.0800000
Building Depth:	78.0000000
Extension Code:	N
Proximity Code:	0
Irregular Lot Code:	Y
Lot Type:	3
Basement Type/Grade:	0
Assessed Land Value:	269550.00000
Assessed Total Value:	1366650.00000
Exempt Total Value:	0.00000
Year Built:	1924
Year Altered 1:	0
Year Altered 2:	0
Historic District Name:	Not reported
Landmark Status:	Not reported
Built Floor Area Ratio:	4.60000000000

CON ED (Continued) **U003392599**

Maximum Allowable Residential Far:	2.43000000000
Maximum Allowable Commercial Far:	0.00000000000
Maximum Allowable Community Facility Far:	4.80000000000
Boro Code:	2
Borough, Tax Block and Lot:	2032530001.00000000
Condominium Number:	Not reported
Census Tract 2:	0273
X Coordinate:	1010927
Y Coordinate:	256287
Zoning Map #:	3c
Zoning Map Code:	Not reported
Sanborn Map #:	213 018
Tax Map #:	21201
E-designation Number:	Not reported
Apportionment BBL:	Not reported
Apportionment Date:	Not reported
Pluto ??? Dtm Base Map Indicator:	1
2007 Flood Insurance Rate Map Indicator:	Not reported
2015 Preliminary Flood Insurance Rate Map Indicator:	Not reported
Version Number:	24v1.1
Changed By DCP:	Not reported

AX356 **MANHOLE #29000** **NY Spills** **S103827472**
WNW **SEDGWYK AVE/KINGSBRIDGE R** **N/A**
1/8-1/4 **BRONX, NY**
0.234 mi.
1234 ft. **Site 8 of 12 in cluster AX**

Relative: **Higher**

Actual: **146 ft.**

SPILLS:

Name:	MANHOLE #29000
Address:	SEDGWYK AVE/KINGSBRIDGE R
City,State,Zip:	BRONX, NY
Spill Number/Closed Date:	9812982 / 2002-10-18
Facility ID:	9812982
Facility Type:	ER
DER Facility ID:	107616
Site ID:	124222
DEC Region:	2
Spill Cause:	Unknown
Spill Class:	C4
SWIS:	0301
Spill Date:	1999-01-21
Investigator:	CAENGELH
Referred To:	Not reported
Reported to Dept:	1999-01-21
CID:	246
Water Affected:	Not reported
Spill Source:	Unknown
Spill Notifier:	Other
Cleanup Ceased:	Not reported
Cleanup Meets Std:	False
Last Inspection:	Not reported
Recommended Penalty:	False
UST Trust:	False
Remediation Phase:	0
Date Entered In Computer:	1999-01-21
Spill Record Last Update:	2002-10-18
Spiller Name:	UNKNOWN

MANHOLE #29000 (Continued) **S103827472**

Spiller Company:	Unknown
Spiller Address:	UNKNOWN
Spiller Company:	999
Contact Name:	LISA PRIMEGGIA
Latitude:	Not reported
Longitude:	Not reported
DEC Memo:	Prior to Sept, 2004 data translation this spill Lead_DEC Field was ENGELHARDT e2mis no. 122-607: On 1/21/99 Senior Elec. Tech. F. Henry(21147) and R. Coletti (49504) of Corrosion Survey Central Gas Operations were on a visual inspection of manholes for potential leaks on FDR M51/M52 an discovered 1 gallons of unknown oil on top of 1000 gallons of water inside mh 29000. The Techs placed oil absorbent rags inside the mh. They noted that the oil is contained and did not enter any sewers or waterways. No sample was taken. CLEANUP CHECKLIST X Used absorbents to remove residual fluids. X Washed stained areas. Cleanup completed on Date 1/22/99 Time* 11:30 On 1/22/99 TO crews applied absorbent pads to sheen in manhole. Sheen was picked up absorbent pads and manhole was left clean at 11:30.
Remarks:	con ed # 122607 oil found while looking for leak on feeder m 52 sample to be taken

All Materials:

Site ID:	124222
Operable Unit ID:	1070243
Operable Unit:	01
Material ID:	313255
Material Code:	0066A
Material Name:	unknown petroleum
Case No.:	Not reported
Material FA:	Petroleum
Quantity:	1.00
Units:	G
Recovered:	.00
Resource Affected:	Soil
Oxygenate:	Not reported

AX357 **FEEDER M51- MH 2900** **NY Spills** **S108294801**
WNW **SEDGEWICK AVE/KINGSBRIDGE AVE** **N/A**
1/8-1/4 **BRONX, NY**
0.234 mi.
1234 ft. **Site 9 of 12 in cluster AX**

Relative:
Higher

Actual:
146 ft.

SPILLS:

Name:	FEEDER M51- MH 2900
Address:	SEDGEWICK AVE/KINGSBRIDGE AVE
City,State,Zip:	BRONX, NY
Spill Number/Closed Date:	0607769 / 2007-01-17
Facility ID:	0607769
Facility Type:	ER
DER Facility ID:	321347
Site ID:	371586
DEC Region:	2

FEEDER M51- MH 2900 (Continued) **S108294801**

Spill Cause:	Equipment Failure
Spill Class:	C3
SWIS:	0301
Spill Date:	2006-10-08
Investigator:	JHOCONNE
Referred To:	Not reported
Reported to Dept:	2006-10-08
CID:	78
Water Affected:	Not reported
Spill Source:	Commercial/Industrial
Spill Notifier:	Responsible Party
Cleanup Ceased:	Not reported
Cleanup Meets Std:	False
Last Inspection:	Not reported
Recommended Penalty:	False
UST Trust:	False
Remediation Phase:	0
Date Entered In Computer:	2006-10-08
Spill Record Last Update:	2007-01-17
Spiller Name:	Not reported
Spiller Company:	Not reported
Spiller Address:	Not reported
Spiller Company:	Not reported
Contact Name:	DAVE DUKE
Latitude:	Not reported
Longitude:	Not reported
DEC Memo:	01/17/07 - See e-docs for Con Ed report detailing cleanup and closure. Con Ed no. 202808. Leak amount upgraded from 600 gallons to 3500 gallons. Found in manhole at intersection of Sedgewick Ave and Kingsbridge Ave in Bronx. All appears contained, however, manhole wall will be broken out to complete repairs. (JHO)
Remarks:	150 gal/hr feeder runs sprainbrook substation, westchester to west 49th substation in manhatton, leaked detected by monitoring equipment feeder run under harlem river, between Alexander Hamilton bridge and Broadway River bridge Mark Gallo @EPA requesting call back at (908) 420-1765

All Materials:

Site ID:	371586
Operable Unit ID:	1129343
Operable Unit:	01
Material ID:	2118998
Material Code:	0541A
Material Name:	dielectric fluid
Case No.:	Not reported
Material FA:	Petroleum
Quantity:	3500.00
Units:	G
Recovered:	3500.00
Resource Affected:	Groundwater, Utility
Oxygenate:	Not reported

AX358 **COOLANT FROM VEH WENT INTO SEWER** **NY Spills** **S109062409**
WNW **KINGSBRIDGE ROAD & SEDGWICH AVE** **N/A**
1/8-1/4 **BRONX, NY**
0.234 mi.
1234 ft. **Site 10 of 12 in cluster AX**

Relative:
Higher

Actual:
146 ft.

SPILLS:

Name:	COOLANT FROM VEH WENT INTO SEWER
Address:	KINGSBRIDGE ROAD & SEDGWICH AVE
City,State,Zip:	BRONX, NY
Spill Number/Closed Date:	0801245 / 2008-05-19
Facility ID:	0801245
Facility Type:	ER
DER Facility ID:	346578
Site ID:	397136
DEC Region:	2
Spill Cause:	Equipment Failure
Spill Class:	C4
SWIS:	0301
Spill Date:	2008-04-30
Investigator:	gdbreen
Referred To:	Not reported
Reported to Dept:	2008-04-30
CID:	404
Water Affected:	Not reported
Spill Source:	Commercial Vehicle
Spill Notifier:	Other
Cleanup Ceased:	Not reported
Cleanup Meets Std:	False
Last Inspection:	Not reported
Recommended Penalty:	False
UST Trust:	Not reported
Remediation Phase:	0
Date Entered In Computer:	2008-04-30
Spill Record Last Update:	2008-05-19
Spiller Name:	ERTSDESK
Spiller Company:	CON EDISON
Spiller Address:	KINGS BRIDGE RD/SEGDWICH
Spiller Company:	999
Contact Name:	ERTSDESK
Latitude:	Not reported
Longitude:	Not reported
DEC Memo:	5/19/08 - See eDocs for Con Ed report detailing cleanup and closure. 211129
Remarks:	spilled from a con ed vechile; went into the sewer; clean up in progress. 211129

All Materials:

Site ID:	397136
Operable Unit ID:	1154093
Operable Unit:	01
Material ID:	2144880
Material Code:	0043A
Material Name:	antifreeze
Case No.:	Not reported
Material FA:	Other
Quantity:	.00
Units:	G
Recovered:	.00
Resource Affected:	Sewer

COOLANT FROM VEH WENT INTO SEWER (Continued) **S109062409**

Oxygenate: Not reported

AX359 **INTERSECTION** **NY Spills** **S106968089**
WNW **KINGSBRIDGE RD/SEDGWICK** **N/A**
1/8-1/4 **BRONX, NY**
0.234 mi.
1234 ft. **Site 11 of 12 in cluster AX**

Relative:
Higher

Actual:
146 ft.

SPILLS:

Name:	INTERSECTION
Address:	KINGSBRIDGE RD/SEDGWICK
City,State,Zip:	BRONX, NY
Spill Number/Closed Date:	0502087 / 2005-05-24
Facility ID:	0502087
Facility Type:	ER
DER Facility ID:	292638
Site ID:	346381
DEC Region:	2
Spill Cause:	Equipment Failure
Spill Class:	Not reported
SWIS:	0301
Spill Date:	2005-05-20
Investigator:	MCTIBBE
Referred To:	Not reported
Reported to Dept:	2005-05-20
CID:	27
Water Affected:	Not reported
Spill Source:	Commercial Vehicle
Spill Notifier:	Responsible Party
Cleanup Ceased:	Not reported
Cleanup Meets Std:	False
Last Inspection:	Not reported
Recommended Penalty:	False
UST Trust:	False
Remediation Phase:	0
Date Entered In Computer:	2005-05-21
Spill Record Last Update:	2005-06-23
Spiller Name:	JOSEPHINE BROWN
Spiller Company:	NYC TRANSIT
Spiller Address:	2 BROADWAY
Spiller Company:	001
Contact Name:	Not reported
Latitude:	Not reported
Longitude:	Not reported
DEC Memo:	05/24/2005: Leak from a bus. Most contained and cleaned by NYCT but some entered the sewer. NYC DEP was not notified.
Remarks:	Caller reports a hose burst from bus #5305 and oil spilled onto pavement. An unknown amount went into the sewer. NYC transit did the cleanup on the pavement only.

All Materials:

Site ID:	346381
Operable Unit ID:	1104152
Operable Unit:	01
Material ID:	584313
Material Code:	0010

INTERSECTION (Continued) **S106968089**

Material Name:	hydraulic oil
Case No.:	Not reported
Material FA:	Petroleum
Quantity:	3.00
Units:	G
Recovered:	.00
Resource Affected:	Sewer
Oxygenate:	Not reported

AZ360 **LAMB RESIDENCE** **NY Spills** **S106384390**
SW **2521 GRAND AVE** **N/A**
1/8-1/4 **BRONX, NY**
0.234 mi.
1238 ft. **Site 2 of 4 in cluster AZ**

Relative: **Lower**

Actual: **129 ft.**

SPILLS:

Name:	RESIDENTIAL
Address:	2521 GRAND AVE
City,State,Zip:	BRONX, NY
Spill Number/Closed Date:	0314252 / 2004-03-30
Facility ID:	0314252
Facility Type:	ER
DER Facility ID:	161018
Site ID:	193113
DEC Region:	2
Spill Cause:	Human Error
Spill Class:	C4
SWIS:	0301
Spill Date:	2004-03-29
Investigator:	SMSANGES
Referred To:	Not reported
Reported to Dept:	2004-03-30
CID:	444
Water Affected:	Not reported
Spill Source:	Private Dwelling
Spill Notifier:	Local Agency
Cleanup Ceased:	Not reported
Cleanup Meets Std:	False
Last Inspection:	Not reported
Recommended Penalty:	False
UST Trust:	False
Remediation Phase:	0
Date Entered In Computer:	2004-03-30
Spill Record Last Update:	2004-03-30
Spiller Name:	THERIN COTTEN
Spiller Company:	RESIDENTIAL
Spiller Address:	2521 GRAND AVE
Spiller Company:	001
Contact Name:	THERIN COTTEN
Latitude:	40.8650411
Longitude:	-73.9016844
DEC Memo:	Prior to Sept, 2004 data translation this spill Lead_DEC Field was SANGESLAND duplicate to spill #0314260
Remarks:	NO REMARKS:

All Materials:

LAMB RESIDENCE (Continued) **S106384390**

Site ID:	193113
Operable Unit ID:	879698
Operable Unit:	01
Material ID:	495829
Material Code:	0001A
Material Name:	#2 fuel oil
Case No.:	Not reported
Material FA:	Petroleum
Quantity:	.00
Units:	L
Recovered:	.00
Resource Affected:	Soil
Oxygenate:	Not reported

Name:	LAMB RESIDENCE
Address:	2521 GRAND AVE
City,State,Zip:	BRONX, NY
Spill Number/Closed Date:	0314260 / 2004-04-26
Facility ID:	0314260
Facility Type:	ER
DER Facility ID:	161018
Site ID:	193114
DEC Region:	2
Spill Cause:	Unknown
Spill Class:	C4
SWIS:	0301
Spill Date:	2004-03-29
Investigator:	CESAWYER
Referred To:	Not reported
Reported to Dept:	2004-03-30
CID:	444
Water Affected:	Not reported
Spill Source:	Private Dwelling
Spill Notifier:	Responsible Party
Cleanup Ceased:	Not reported
Cleanup Meets Std:	False
Last Inspection:	Not reported
Recommended Penalty:	False
UST Trust:	False
Remediation Phase:	0
Date Entered In Computer:	2004-03-30
Spill Record Last Update:	2004-05-12
Spiller Name:	CARMELLA
Spiller Company:	PETRO OIL COMPANY
Spiller Address:	55-60 58 STREET
Spiller Company:	001
Contact Name:	MR.LAMB
Latitude:	40.8650411
Longitude:	-73.9016844
DEC Memo:	Prior to Sept, 2004 data translation this spill Lead_DEC Field was SAWYER Sangesland spoke to both Mr. Lamb (homeowner) and Carmella (from Petro). Spill was out the vent line from the house onto soil. Petro dug out about 4 deep area on 3/29. Mr. Lamb says this is not enough. He also says there is a second area where the spill was not cleaned up. Petro is

LAMB RESIDENCE (Continued) **S106384390**

returning on 3/30 to do further work.
Sangesland asked Carmella to have her crew dig out whatever Mr. Lamb points to and to take an
endpoint sample after the excavation. Petro will test the sample and submit it to the DEC for
closure. 4/01/04 - Sawyer - Talked to Paul Basso at Milro and he said he they were done with the
digging. In 7-10 days he will send the smple analysis. 4/26/04 - Sawyer - Received the closure
report from Paul of Milro including disposal manifest and analysis of endpoint samples. There were
some semi-volatiles that exceed contamination limits, but because they are so small there is no
further action required. Closed.

Remarks: SPILLED INTO DIRT:

All Materials:

Site ID:	193114
Operable Unit ID:	881096
Operable Unit:	01
Material ID:	565560
Material Code:	0001A
Material Name:	#2 fuel oil
Case No.:	Not reported
Material FA:	Petroleum
Quantity:	1.00
Units:	G
Recovered:	.00
Resource Affected:	Soil
Oxygenate:	Not reported

AZ361 **APT BUILDING** **NY Spills** **S123661005**
SW **2523 AQUEDUCT AVE** **N/A**
1/8-1/4 **BRONX, NY**
0.236 mi.
1245 ft. **Site 3 of 4 in cluster AZ**

Relative: **Higher**

Actual: **139 ft.**

SPILLS:

Name:	APT BUILDING
Address:	2523 AQUEDUCT AVE
City,State,Zip:	BRONX, NY
Spill Number/Closed Date:	1811364 / 2020-01-30
Facility ID:	1811364
Facility Type:	ER
DER Facility ID:	534789
Site ID:	582297
DEC Region:	2
Spill Cause:	Equipment Failure
Spill Class:	Not reported
SWIS:	0301
Spill Date:	2019-02-11
Investigator:	HRPATEL
Referred To:	Not reported
Reported to Dept:	2019-02-11
CID:	Not reported
Water Affected:	Not reported
Spill Source:	Commercial/Industrial

APT BUILDING (Continued) **S123661005**

Spill Notifier:	Other
Cleanup Ceased:	Not reported
Cleanup Meets Std:	False
Last Inspection:	Not reported
Recommended Penalty:	False
UST Trust:	False
Remediation Phase:	0
Date Entered In Computer:	2019-02-11
Spill Record Last Update:	2020-01-30
Spiller Name:	Not reported
Spiller Company:	2523 AQUEDUCT AVE
Spiller Address:	Not reported
Spiller Company:	999
Contact Name:	ALEX
Latitude:	Not reported
Longitude:	Not reported
DEC Memo:	02/11/19-Hiralkumar Patel. 2:42 PM:- spoke with Eric. he mentioned that a 5,000 gal AST at the site was found leaking at the bottom from seams. approx. 600 gal of #4 oil has spilled onto basement floor. Eric stated that the hole has been temporary plugged with wood and Riteway Tank is responding to remove product from tank and basement floor. currently, tank has approx. 36 inches of product. Eric also mentioned about oil delivery this morning. 4:00 PM:- visited site and met Eric and building super. site has one (1) 5,000 gal AST, partially below grade. the tank is located underneath the central courtyard in middle of C-shaped building. all piping to the tank is aboveground. remote fill line runs along basement ceiling and remote fill port is located on side of building wall. no signs of recent spill noted at fill port or vent pipe. super noted oil seeping into boiler room this afternoon as a result of leak from tank's back end. he used rags/wood to plug the hole in the tank. spilled material has impacted areas of tank room which is located under the building's main entrance passage. spilled material seeped through tank room wall into boiler room. free phase product (stagnant) noted around the boiler. boiler room sump pump was disconnected. no petroleum odors noted outside the tank/boiler room. Riteway Tank crew was on-site to remove product from the tank and tank/boiler room floor, and to install temporary tanks. as per super, the tank was filled up this morning. asked Eric to provide total number of gallon recovered from tank and floor. Diony Lorenzo **building super** Ph. (929) 228-0223 02/12/19-Hiralkumar Patel. alternate address: 2523-2525 Aqueduct Ave PBS #: 2-055352. as per PBS record, the site has one (1) 5,000 gal #4 oil AST in contact with soil, in-service, installed in Jan. 1980. no other spills found. Lot 74 Realty LLC. **property owner** c/o Hayco Management 377 5th Ave, 3rd Floor New York, NY 10016 Attn.: Alex Hay **property manager** Ph. (212) 545-0050 email:

APT BUILDING (Continued) **S123661005**

alex@haycony.com 3:15 PM:- received call from Mr. Hay. he mentioned that Riteway tank removed all product yesterday and washed floor today. Mr. Hay is reviewing options about tank's repair or replacement or conversion to gas heating system. scheduled a site inspection at 8:00 AM tomorrow morning. 02/13/19-Hiralkumar Patel. 8:30 AM:- visited site and met Diony. during inspection, oil was found in boiler room sump, beneath the tank, area between the tank and boiler room and sewer trap area. no oil was found flowing in the sewer lines (sewer trap caps were missing). an opening noted in wall between the tank and boiler room which let spilled amount in tank room migrate in to boiler room. no cracks were noted in spill impacted surface in tank or boiler room, but needs further inspection upon removal of remaining free phase product and further cleanup (power wash) of spill impacted surface. during inspection, metal separation (due to heavy corrosion) was noted in multiple areas of the tank's bottom. as the tank's bottom is not visible for inspection, a subsurface investigation may be needed if the tank is not removed. asked Diony to remove remaining free product and power wash oil stained surface for further inspection. 02/15/19-Hiralkumar Patel. 8:48 AM:- spoke with Eric. informed him that based on site observations, further cleanup (removal of remaining free phase product and power wash of spill impacted surface) is needed. also informed him about tank's condition. Eric is going to inspect the site today and will discuss with property owner/manager about tank's replacement. Eric will provide project update next week. also asked him to product details about total amount of oil recovered from the site. 03/15/19-Hiralkumar Patel. 2:30 PM:- visited site and met Diony. found oil in boiler room sump. no signs of overflow outside the sump suggesting possible impact to subsurface beneath tank and boiler room. also noted some oil near the tank bottom. bedrock surface was noted around the sewer trap pipe. based on field observations, subsurface investigation is needed around the tank and boiler. 03/18/19-Hiralkumar Patel. 1:07 PM:- sent letter to Mr. Hay requiring daily monitoring/product recovering in boiler room sump pit, delineation of contamination, endpoint samples and tank system tightness test. asked him to submit report by the end of 05/10/19. letter emailed to Mr. Hay. 03/28/19-Hiralkumar Patel. 2:13 PM:- received call form Paul Collins from Riteway who will conducting subsurface investigation/remediation. informed Paul that the Department requires complete delineation of contamination via installation of multiple borings in tank and boiler rooms. 03/29/19-Hiralkumar Patel. 4:27 PM:- received message from Paul. 04/02/19-Hiralkumar

APT BUILDING (Continued) **S123661005**

Patel. received text message from Eric (at 5:53 PM on 04/01/19) stating that the tank has been removed. 9:14 AM:- spoke with Paul. he mentioned that they found contamination (visual/PID) beneath the tank and boiler room floor during subsurface investigation on 03/29/19. during boring installation, bedrock refusal encountered between 1 and 3 ft below surface. they also noted groundwater (possibly perched) in boreholes. informed Paul about message from Eric. asked him to confirm tank's removal status and send delineation data. 2:49 PM:- received email from Paul including a site sketch with boring locations and PID values. he also confirmed that the tank has been removed by others. as per the sketch, total of ten (10) boreholes were installed: five (1 through 5) in the tank room, three (6, 7 and 8) around the boiler and two (9 and 10) in area in front of tank/boiler location (where two 275 temp tanks are located). as per the sketch, borings were advanced to 1 ft depth, except to 3 ft in boring # 10. PID readings were noted between 2 ppm (boring # 5 in tank room's eastern end towards the sewer trap pipe location) and 480 ppm (boring # 7 behind the boiler - in the area where spilled material in the tank room travelled into the boiler room). 04/03/19-Hiralkumar Patel. 9:41 AM:- spoke with Paul. informed him that based on findings during subsurface investigation, the department requires remediation of contaminated material. he will discuss with property owner. 04/05/19-Hiralkumar Patel. 1:56 PM:- spoke with Paul. he has discussed with property owner and will submit a work plan proposing excavation of few test pits/recovery trenches. asked Paul to send site sketch including location for tank, boiler, delineation borings and test pits/recovery trenches. 04/12/19-Hiralkumar Patel. received email from Paul (at 7:47 PM on 04/11/19) summarizing remedial action plan discussed earlier. Paul proposed to excavate 4' by 3' recovery sump to a depth of 3 in four (4) designated areas in the boiler and tank rooms. these areas will act as collection pits in attempts to retrieve migrating product from ground. the pit locations have been strategically selected, based on the data collected during a sub surface investigation, to extract as much product as possible. 05/01/19-Hiralkumar Patel. 8:44 AM:- sent email to Paul approving proposed RAP (email version dated 04/11/19), and requested project update. 06/06/19-Hiralkumar Patel. 10:48 AM:- received email from David Chan from Riteway. he mentioned that after digging the recovery trenches , they have not return to observe any changes due to some financial conflicts with their customer. 12:07 PM:- sent email to Mr. Hay and asked him to immediately submit a spill remediation report as per letter dated

APT BUILDING (Continued) **S123661005**

03/18/19. email copied to
Eric. 12/04/19-Hiralkumar Patel. 12:52 PM:- received call from Eric. he mentioned that they
continued monitoring collection pits in basement and found no more product. Eric requested a site
inspection. 12/13/19-Hiralkumar Patel. 9:00 AM:- visited site and met building super. inspected
tank and boiler rooms. former 5,000 gal tank has been removed. concrete floor at former tank
location was found in good condition. no oil or sheen was noted in sewer trap area. four test pits
were dug to investigate/remediate petroleum discharge: one in tank room corner along common wall
with boiler room, one behind the boiler near tank room corner, and two in front of boiler room. no
petroleum product, sheen or odors were noted in tank/boiler rooms or test pits (except minute
amount of oil in test pit behind the boiler). no signs of product were noted in sump in front of
the boiler. bedrock was observed in test pits. based on review of available information and
observations during field visits, no further investigation/remediation is required at the site.
9:20 AM:- spoke with Eric. informed him that the department does not require any further
investigation/remediation at the site and spill will be closed upon receipt of a closure report.
2:37 PM:- sent email to Eric. informed him that no further investigation/remediation is required
and spill case will be closed upon receipt of closure report. also informed him that the report
must be submitted before 12/31/19. email copied to Paul and Mr. Hay. 12/31/19-Hiralkumar Patel.
2:38 PM:- received email from Eric including incomplete closure report. 01/02/20-Hiralkumar Patel.
8:51 AM:- sent email to Eric including copy of department's letter dated 03/18/19. asked him to
submit a revised report. email copied to Mr. Hay and Sylvia (Riteway). 01/15/20-Hiralkumar Patel.
1:32 PM:- sent email to Eric inquiring about report. email copied to Mr. Hay and Sylvia.
01/30/20-Hiralkumar Patel. 12:22 PM:- received email from David from Riteway including spill
closure report. case closed. 12:42 PM:- sent spill closure letter to Mr. Hay. letter emailed to Mr.
Hay and Eric.

Remarks: spill to concrete floor in basement/clean up underway

All Materials:

Site ID:	582297
Operable Unit ID:	1329982
Operable Unit:	01
Material ID:	2339130
Material Code:	0002A
Material Name:	#4 fuel oil
Case No.:	Not reported
Material FA:	Petroleum
Quantity:	1000.00

APT BUILDING (Continued) **S123661005**

Units: G
Recovered: Not reported
Resource Affected: Not reported
Oxygenate: Not reported

AR362 **CON EDISON** **NY MANIFEST** **S117061408**
SW **2516 GRAND AVE FRONT OF** **N/A**
1/8-1/4 **BRONX, NY 10453**
0.237 mi.
1254 ft. **Site 3 of 3 in cluster AR**

Relative:
Lower

Actual:
128 ft.

NY MANIFEST:
EPA ID: NYP004537122
Country: USA
Name: CON EDISON
Address: 2516 GRAND AVE FRONT OF
Address 2: Not reported
City,State,Zip: BRONX, NY 10453
Zip 4: Not reported
Location Address 1: 2516 GRAND AVE
Location Address 2: SB 25201
Location City,State,Zip: BRONX, NY 10468
Location Zip 4: Not reported
Facility Status: Not reported
Total Tanks: Not reported
Code: BP

Mailing:
Mailing Name: CON EDISON
Mailing Contact: TOM TEELING
Mailing Address 1: 4 IRVING PLACE 15TH FLOOR
Mailing Address 2: Not reported
Mailing City,State,Zip: NEW YORK, NY 10003
Mailing Zip 4: Not reported
Mailing Country: USA
Mailing Phone: Not reported

Manifest Data:
Document ID: Not reported
Manifest Status: Not reported
Trans1 State ID: NJD003812047
Year: 2018
Trans2 State ID: Not reported
Generator Ship Date: 05/20/2014
Trans1 Recv Date: 05/20/2014
Trans2 Recv Date: Not reported
TSD Site Recv Date: 05/20/2014
Part A Recv Date: Not reported
Part B Recv Date: Not reported
Generator EPA ID: NYP004537122
Trans1 EPA ID: Not reported
Trans2 EPA ID: Not reported
TSDF ID 1: NJD991291105
TSDF ID 2: Not reported
Manifest Tracking Number: 002422947GBF
Import Indicator: N
Export Indicator: N

CON EDISON (Continued) **S117061408**

Discr Quantity Indicator:	N
Discr Type Indicator:	N
Discr Residue Indicator:	N
Discr Partial Reject Indicator:	N
Discr Full Reject Indicator:	N
Manifest Ref Number:	Not reported
Alt Facility RCRA ID:	Not reported
Alt Facility Sign Date:	Not reported
MGMT Method Type Code:	H110
Waste Code a:	LEAD
Waste Code b:	Not reported
Waste Code c:	Not reported
Waste Code e:	Not reported
Waste Code f:	Not reported
Waste Code g:	Not reported
Waste Code 1:	Not reported
Waste Code 2:	Not reported
Waste Code 3:	Not reported
Waste Code 4:	Not reported
Waste Code 5:	Not reported
Waste Code 6:	Not reported
Quantity:	70
Units:	Pounds
Number of Containers:	1
Container Type:	Cargo tanks (tank trucks)
Handling Method:	Treat
Specific Gravity:	1

AX363 **KINGSBRIDGE & SEDGWICK AV** **NY Spills** **S102140972**
WNW **KINGSBRIDGE & SEDGWICK AV** **N/A**
1/8-1/4 **BRONX, NY**
0.239 mi.
1260 ft. **Site 12 of 12 in cluster AX**

Relative: **Higher**
Actual: **140 ft.**

SPILLS:

Name:	KINGSBRIDGE & SEDGWICK AV
Address:	KINGSBRIDGE & SEDGWICK AV
City,State,Zip:	BRONX, NY
Spill Number/Closed Date:	9102307 / 1994-11-16
Facility ID:	9102307
Facility Type:	ER
DER Facility ID:	218766
Site ID:	268549
DEC Region:	2
Spill Cause:	Unknown
Spill Class:	C4
SWIS:	0301
Spill Date:	1991-05-29
Investigator:	SIGONA
Referred To:	Not reported
Reported to Dept:	1991-05-29
CID:	Not reported
Water Affected:	Not reported
Spill Source:	Unknown
Spill Notifier:	Affected Persons
Cleanup Ceased:	1994-11-16
Cleanup Meets Std:	True

KINGSBRIDGE & SEDGWICK AV (Continued) **S102140972**

Last Inspection:	Not reported
Recommended Penalty:	False
UST Trust:	False
Remediation Phase:	0
Date Entered In Computer:	1991-06-03
Spill Record Last Update:	2003-11-10
Spiller Name:	Not reported
Spiller Company:	UNKNOWN
Spiller Address:	Not reported
Spiller Company:	999
Contact Name:	Not reported
Latitude:	40.8810420
Longitude:	-73.8983670
DEC Memo:	Not reported
Remarks:	SEEPING INTO MANHOLE SINCE LAST YEAR (NYTEL WORK AREA).

All Materials:

Site ID:	268549
Operable Unit ID:	953299
Operable Unit:	01
Material ID:	424831
Material Code:	0002A
Material Name:	#4 fuel oil
Case No.:	Not reported
Material FA:	Petroleum
Quantity:	-1.00
Units:	L
Recovered:	.00
Resource Affected:	Soil
Oxygenate:	Not reported

AO364 **MTA NYCT** **RCRA NonGen / NLR** **1016454046**
SE **2640 GRAND CONCOURSE** **FINDS** **NYP000970335**
1/8-1/4 **BRONX, NY 10458** **ECHO**
0.240 mi. **NY MANIFEST**
1266 ft. **Site 4 of 4 in cluster AO** **NY NYC LAND USE**

Relative: **Higher**
Actual: **139 ft.**

RCRA Listings:

Date Form Received by Agency:	20140522
Handler Name:	Mta Nyct
Handler Address:	Grand Concourse
Handler City,State,Zip:	BRONX, NY 10458
EPA ID:	NYP000970335
Contact Name:	SHERRY BULKLEY
Contact Address:	BROADWAY RM A27.63
Contact City,State,Zip:	NEW YORK, NY 10004
Contact Telephone:	646-252-5774 x5777
Contact Fax:	Not reported
Contact Email:	Not reported
Contact Title:	SYS SAFETY SPEC
EPA Region:	02
Land Type:	Not reported
Federal Waste Generator Description:	Not a generator, verified
Non-Notifier:	Not reported
Biennial Report Cycle:	Not reported
Accessibility:	Not reported
Active Site Indicator:	Not reported

MTA NYCT (Continued) **1016454046**

State District Owner:	Ny
State District:	NYSDEC R2
Mailing Address:	BROADWAY RM A27.63
Mailing City,State,Zip:	NEW YORK, NY 10004
Owner Name:	Not reported
Owner Type:	Not reported
Operator Name:	Not reported
Operator Type:	Not reported
Short-Term Generator Activity:	No
Importer Activity:	No
Mixed Waste Generator:	No
Transporter Activity:	No
Transfer Facility Activity:	No
Recycler Activity with Storage:	No
Small Quantity On-Site Burner Exemption:	No
Smelting Melting and Refining Furnace Exemption:	No
Underground Injection Control:	No
Off-Site Waste Receipt:	No
Universal Waste Indicator:	No
Universal Waste Destination Facility:	No
Federal Universal Waste:	No
Active Site State-Reg Handler:	---
Federal Facility Indicator:	Not reported
Hazardous Secondary Material Indicator:	N
Sub-Part K Indicator:	Not reported
2018 GPRA Permit Baseline:	Not on the Baseline
2018 GPRA Renewals Baseline:	Not on the Baseline
202 GPRA Corrective Action Baseline:	No
Subject to Corrective Action Universe:	No
Non-TSDFs Where RCRA CA has Been Imposed Universe:	No
Corrective Action Priority Ranking:	No NCAPS ranking
Environmental Control Indicator:	No
Institutional Control Indicator:	No
Human Exposure Controls Indicator:	N/A
Groundwater Controls Indicator:	N/A
Significant Non-Complier Universe:	No
Unaddressed Significant Non-Complier Universe:	No
Addressed Significant Non-Complier Universe:	No
Significant Non-Complier With a Compliance Schedule Universe:	No
Financial Assurance Required:	Not reported
Handler Date of Last Change:	20170526
Recognized Trader-Importer:	No
Recognized Trader-Exporter:	No
Importer of Spent Lead Acid Batteries:	No
Exporter of Spent Lead Acid Batteries:	No
Recycler Activity Without Storage:	No
Manifest Broker:	No
Sub-Part P Indicator:	No

Hazardous Waste Summary:

Waste Code:	D008
Waste Description:	Lead

Historic Generators:

Receive Date:	20140218

MTA NYCT (Continued) **1016454046**

Handler Name:	MTA NYCT
Federal Waste Generator Description:	Small Quantity Generator
State District Owner:	Not reported
Large Quantity Handler of Universal Waste:	No
Recognized Trader Importer:	No
Recognized Trader Exporter:	No
Spent Lead Acid Battery Importer:	No
Spent Lead Acid Battery Exporter:	No
Current Record:	No
Non Storage Recycler Activity:	Not reported
Electronic Manifest Broker:	Not reported

Receive Date:	20140522
Handler Name:	MTA NYCT
Federal Waste Generator Description:	Not a generator, verified
State District Owner:	Ny
Large Quantity Handler of Universal Waste:	No
Recognized Trader Importer:	No
Recognized Trader Exporter:	No
Spent Lead Acid Battery Importer:	No
Spent Lead Acid Battery Exporter:	No
Current Record:	Yes
Non Storage Recycler Activity:	Not reported
Electronic Manifest Broker:	Not reported

List of NAICS Codes and Descriptions:
NAICS Codes: No NAICS Codes Found

Facility Has Received Notices of Violations:
Violations: No Violations Found

Evaluation Action Summary:
Evaluations: No Evaluations Found

FINDS:
Registry ID: 110058870342

Click Here for FRS Facility Detail Report:

Environmental Interest/Information System:
The Resource Conservation and Recovery Act Information System (RCRAInfo) is EPA's comprehensive information system in support of the Resource Conservation and Recovery Act (RCRA) of 1976 and the Hazardous and Solid Waste Amendments (HSWA) of 1984. It tracks many types of information about generators, transporters, treaters, storers, and disposers of hazardous waste.

Click this hyperlink while viewing on your computer to access additional FINDS: detail in the EDR Site Report.

ECHO:

Envid:	1016454046
Registry ID:	110058870342
DFR URL:	http://echo.epa.gov/detailed-facility-report?fid=110058870342
Name:	MTA NYCT

MTA NYCT (Continued) **1016454046**

Address: 2640 GRAND CONCOURSE
City,State,Zip: BRONX, NY 10458

NY MANIFEST:
EPA ID: NYP000970335
Country: USA
Name: MTA NYCT
Address: 2640 GRAND CONCOURSE
Address 2: Not reported
City,State,Zip: BRONX, NY 10458
Zip 4: Not reported
Location Address 1: 2640 GRAND CONCOURSE
Location Address 2: Not reported
Location City,State,Zip: BRONX, NY 10458
Location Zip 4: Not reported
Facility Status: Not reported
Total Tanks: Not reported
Code: BP

Mailing:
Mailing Name: MTA NYCT
Mailing Contact: MTA NYCT
Mailing Address 1: 2 BROADWAY
Mailing Address 2: RM 18.81
Mailing City,State,Zip: NEW YORK, NY 11201
Mailing Zip 4: Not reported
Mailing Country: USA
Mailing Phone: Not reported

Manifest Data:
Document ID: Not reported
Manifest Status: Not reported
Trans1 State ID: NJ0000027193
Year: 2018
Trans2 State ID: Not reported
Generator Ship Date: 02/19/2014
Trans1 Recv Date: 02/19/2014
Trans2 Recv Date: Not reported
TSD Site Recv Date: 02/19/2014
Part A Recv Date: Not reported
Part B Recv Date: Not reported
Generator EPA ID: NYP000970335
Trans1 EPA ID: Not reported
Trans2 EPA ID: Not reported
TSDF ID 1: NJD002200046
TSDF ID 2: Not reported
Manifest Tracking Number: 001053485GBF
Import Indicator: N
Export Indicator: N
Discr Quantity Indicator: N
Discr Type Indicator: N
Discr Residue Indicator: N
Discr Partial Reject Indicator: N
Discr Full Reject Indicator: N
Manifest Ref Number: Not reported
Alt Facility RCRA ID: Not reported
Alt Facility Sign Date: Not reported

MTA NYCT (Continued) **1016454046**

MGMT Method Type Code:	H110
Waste Code a:	LEAD
Waste Code b:	Not reported
Waste Code c:	Not reported
Waste Code e:	Not reported
Waste Code f:	Not reported
Waste Code g:	Not reported
Waste Code 1:	Not reported
Waste Code 2:	Not reported
Waste Code 3:	Not reported
Waste Code 4:	Not reported
Waste Code 5:	Not reported
Waste Code 6:	Not reported
Quantity:	530
Units:	Gallons (liquids only)
Number of Containers:	1
Container Type:	Cargo tanks (tank trucks)
Handling Method:	Treat
Specific Gravity:	1

NYC LAND USE:

Name:	Not reported
Address:	2640 GRAND CONCOURSE
City,State,Zip:	BRONX, NY 10458
Latitude:	40.8648024
Longitude:	-73.8946150
Type Of Ownership Code:	C
Owner Name:	NYC DEPARTMENT OF PARKS AND RECREATION
Borough:	BX
Tax Block:	3155
Tax Lot:	1
Community District:	207
Census Tract 2020:	2039901
Census Block 2020:	20399014002
Census Tract 2010:	399.01
Census Block 2010:	4000
School District:	10
City Council District:	15
Fire Company:	E079
Police Precinct:	52
Health Center District:	21
Health Area:	900
Sanitation District Boro:	2
Sanitation District Number:	07
Sanitation Subsection:	1A
Zoning District 1:	PARK: Areas designated as PARK, BALL FIELD, PLAYGROUND and PUBLIC SPACE in NYC Zoning Districts
Zoning District 2:	Not reported
Zoning District 3:	Not reported
Zoning District 4:	Not reported
Commercial Overlay 1:	Not reported
Commercial Overlay 2:	Not reported
Special Purpose District 1:	Not reported
Special Purpose District 2:	Not reported
Special Purpose District 3:	Not reported
Limited Height District:	Not reported

MTA NYCT (Continued) **1016454046**

Spill Boundary Indicator:	N
Building Class:	Q1: OUTDOOR RECREATION FACILITIES - Parks/Recreation Facilities
Land Use Category:	Open Space & Outdoor Recreation
Number Of Easements:	0
Lot Area:	102000
Total Building Floor Area:	6346
Commercial Floor Area:	1105
Residential Floor Area:	0
Office Floor Area:	0
Retail Floor Area:	0
Garage Floor Area:	0
Storage Floor Area:	0
Factory Floor Area:	0
Other Floor Area:	1105
Total Building Floor Area Source Code:	2
Number Of Buildings:	3
Number Of Floors:	1.5000000
Residential Units:	0
Total Units:	2
Lot Frontage:	666.9700000
Lot Depth:	207.5800000
Building Frontage:	25.0000000
Building Depth:	18.0000000
Extension Code:	E
Proximity Code:	1
Irregular Lot Code:	Y
Lot Type:	3
Basement Type/Grade:	2
Assessed Land Value:	1091700.00000
Assessed Total Value:	1514700.00000
Exempt Total Value:	1514700.00000
Year Built:	1812
Year Altered 1:	0
Year Altered 2:	0
Historic District Name:	Individual Landmark
Landmark Status:	INDIVIDUAL LANDMARK
Built Floor Area Ratio:	0.06000000000
Maximum Allowable Residential Far:	0.00000000000
Maximum Allowable Commercial Far:	0.00000000000
Maximum Allowable Community Facility Far:	0.00000000000
Boro Code:	2
Borough, Tax Block and Lot:	2031550001.00000000
Condominium Number:	Not reported
Census Tract 2:	039901
X Coordinate:	1013399
Y Coordinate:	254366
Zoning Map #:	3c
Zoning Map Code:	Not reported
Sanborn Map #:	214 043
Tax Map #:	21109
E-designation Number:	Not reported
Apportionment BBL:	Not reported
Apportionment Date:	Not reported
Pluto ??? Dtm Base Map Indicator:	1
2007 Flood Insurance Rate Map Indicator:	Not reported
2015 Preliminary Flood Insurance Rate Map Indicator:	Not reported
Version Number:	24v1.1

MTA NYCT (Continued) **1016454046**

Changed By DCP: t

AP365 **ZACHARY REALITY ASSOC.** **NY Spills** **S102402033**
NNW **150 W 197TH ST** **N/A**
1/8-1/4 **BRONX, NY**
0.241 mi.
1270 ft. **Site 2 of 3 in cluster AP**

Relative:
Higher

Actual:
156 ft.

SPILLS:

Name:	ZACHARY REALITY ASSOC.
Address:	150 W 197TH ST
City,State,Zip:	BRONX, NY
Spill Number/Closed Date:	9607486 / 1996-09-13
Facility ID:	9607486
Facility Type:	ER
DER Facility ID:	64986
Site ID:	68181
DEC Region:	2
Spill Cause:	Equipment Failure
Spill Class:	C4
SWIS:	0301
Spill Date:	1996-09-13
Investigator:	SMMARTIN
Referred To:	Not reported
Reported to Dept:	1996-09-13
CID:	257
Water Affected:	Not reported
Spill Source:	Commercial/Industrial
Spill Notifier:	Other
Cleanup Ceased:	Not reported
Cleanup Meets Std:	False
Last Inspection:	Not reported
Recommended Penalty:	False
UST Trust:	False
Remediation Phase:	0
Date Entered In Computer:	1996-09-13
Spill Record Last Update:	1996-09-24
Spiller Name:	RUBIN
Spiller Company:	ZACHARY REALITY ASSOC.
Spiller Address:	150 W 197TH ST
Spiller Company:	001
Contact Name:	RUBIN
Latitude:	40.8722126
Longitude:	-73.9008420
DEC Memo:	Prior to Sept, 2004 data translation this spill Lead_DEC Field was MARTINKAT
Remarks:	broken gauge causing a tank to be overfilled cleanup is complete

All Materials:

Site ID:	68181
Operable Unit ID:	1035446
Operable Unit:	01
Material ID:	346743
Material Code:	0002A
Material Name:	#4 fuel oil
Case No.:	Not reported
Material FA:	Petroleum
Quantity:	7.00

ZACHARY REALITY ASSOC. (Continued) **S102402033**

Units:	G
Recovered:	7.00
Resource Affected:	Soil
Oxygenate:	Not reported

Name:	150 W. 197TH ST
Address:	150 W. 197TH ST
City,State,Zip:	BRONX, NY
Spill Number/Closed Date:	9411639 / 1994-12-01
Facility ID:	9411639
Facility Type:	ER
DER Facility ID:	197840
Site ID:	240563
DEC Region:	2
Spill Cause:	Human Error
Spill Class:	C4
SWIS:	0301
Spill Date:	1994-12-01
Investigator:	SMMARTIN
Referred To:	Not reported
Reported to Dept:	1994-12-01
CID:	Not reported
Water Affected:	Not reported
Spill Source:	Private Dwelling
Spill Notifier:	Other
Cleanup Ceased:	1994-12-01
Cleanup Meets Std:	True
Last Inspection:	Not reported
Recommended Penalty:	False
UST Trust:	False
Remediation Phase:	0
Date Entered In Computer:	1995-01-05
Spill Record Last Update:	2004-09-30
Spiller Name:	Not reported
Spiller Company:	UNKNOWN
Spiller Address:	Not reported
Spiller Company:	999
Contact Name:	Not reported
Latitude:	40.8722126
Longitude:	-73.9008420
DEC Memo:	Prior to Sept, 2004 data translation this spill Lead_DEC Field was MARTINKAT
Remarks:	POSSIBLE OVER ORDER- PALLE MET. CORP 718/ 597-4700. DRIVER APPLIED SORBENT & CONTAINED ON CONCRETE AT FILL. CLEAN UP CREW TO FOLLOW UP ENROUTE.

All Materials:

Site ID:	240563
Operable Unit ID:	1005358
Operable Unit:	01
Material ID:	373979
Material Code:	0002A
Material Name:	#4 fuel oil
Case No.:	Not reported
Material FA:	Petroleum
Quantity:	2.00
Units:	G

ZACHARY REALITY ASSOC. (Continued) **S102402033**

Recovered: .00
Resource Affected: Soil
Oxygenate: Not reported

AP366 **OUTSIDE APT BUILDING** **NY Spills** **S110308202**
NNW **150 WEST 197** **N/A**
1/8-1/4 **BRONX, NY**
0.241 mi.
1270 ft. **Site 3 of 3 in cluster AP**

Relative: **Higher**
Actual: **156 ft.**

SPILLS:
Name: OUTSIDE APT BUILDING
Address: 150 WEST 197
City,State,Zip: BRONX, NY
Spill Number/Closed Date: 1000789 / 2010-05-05
Facility ID: 1000789
Facility Type: ER
DER Facility ID: 388383
Site ID: 433471
DEC Region: 2
Spill Cause: Equipment Failure
Spill Class: C4
SWIS: 2401
Spill Date: 2010-04-20
Investigator: smsanges
Referred To: Not reported
Reported to Dept: 2010-04-20
CID: Not reported
Water Affected: Not reported
Spill Source: Commercial/Industrial
Spill Notifier: Other
Cleanup Ceased: Not reported
Cleanup Meets Std: False
Last Inspection: Not reported
Recommended Penalty: Not reported
UST Trust: False
Remediation Phase: 0
Date Entered In Computer: 2010-04-20
Spill Record Last Update: 2010-05-05
Spiller Name: Not reported
Spiller Company: CRYSTAL TRANSPORTATION
Spiller Address: Not reported
Spiller Company: 999
Contact Name: FRANK RACINE
Latitude: Not reported
Longitude: Not reported
DEC Memo: minor spill to cement walkway - super confirms cleanup was completed
Remarks: cleanup done - gauge on building faulty according to caller - Super of building was present also

All Materials:
Site ID: 433471
Operable Unit ID: 1184356
Operable Unit: 01
Material ID: 2178617
Material Code: 0002A
Material Name: #4 fuel oil

OUTSIDE APT BUILDING (Continued) **S110308202**

Case No.:	Not reported
Material FA:	Petroleum
Quantity:	5.00
Units:	G
Recovered:	Not reported
Resource Affected:	Not reported
Oxygenate:	Not reported

AY367 **CON EDISON** **NY MANIFEST** **S117060112**
North **2851 UNIVERSITY AVE FRONT OF** **N/A**
1/8-1/4 **BRONX, NY 10458**
0.241 mi.
1275 ft. **Site 3 of 5 in cluster AY**

Relative:
Higher

Actual:
159 ft.

NY MANIFEST:

EPA ID:	NYP004523213
Country:	USA
Name:	CON EDISON
Address:	2851 UNIVERSITY AVE FRONT OF
Address 2:	Not reported
City,State,Zip:	BRONX, NY 10458
Zip 4:	Not reported
Location Address 1:	2851 UNIVERSITY AV
Location Address 2:	SB11970
Location City,State,Zip:	BRONX, NY 10461
Location Zip 4:	Not reported
Facility Status:	Not reported
Total Tanks:	Not reported
Code:	BP

Mailing:

Mailing Name:	CON EDISON
Mailing Contact:	CON EDISON
Mailing Address 1:	4 IRVING PL
Mailing Address 2:	15TH FL
Mailing City,State,Zip:	NEW YORK, NY 10003
Mailing Zip 4:	Not reported
Mailing Country:	USA
Mailing Phone:	Not reported

Manifest Data:

Document ID:	Not reported
Manifest Status:	Not reported
Trans1 State ID:	NJ0000027193
Year:	2018
Trans2 State ID:	Not reported
Generator Ship Date:	05/06/2014
Trans1 Recv Date:	05/06/2014
Trans2 Recv Date:	Not reported
TSD Site Recv Date:	05/09/2014
Part A Recv Date:	Not reported
Part B Recv Date:	Not reported
Generator EPA ID:	NYP004523213
Trans1 EPA ID:	Not reported
Trans2 EPA ID:	Not reported
TSDF ID 1:	NJD002200046
TSDF ID 2:	Not reported

CON EDISON (Continued) **S117060112**

Manifest Tracking Number:	012771907JJK
Import Indicator:	N
Export Indicator:	N
Discr Quantity Indicator:	N
Discr Type Indicator:	N
Discr Residue Indicator:	N
Discr Partial Reject Indicator:	N
Discr Full Reject Indicator:	N
Manifest Ref Number:	Not reported
Alt Facility RCRA ID:	Not reported
Alt Facility Sign Date:	Not reported
MGMT Method Type Code:	H110
Waste Code a:	LEAD
Waste Code b:	Not reported
Waste Code c:	Not reported
Waste Code e:	Not reported
Waste Code f:	Not reported
Waste Code g:	Not reported
Waste Code 1:	Not reported
Waste Code 2:	Not reported
Waste Code 3:	Not reported
Waste Code 4:	Not reported
Waste Code 5:	Not reported
Waste Code 6:	Not reported
Quantity:	500
Units:	Pounds
Number of Containers:	1
Container Type:	Cargo tanks (tank trucks)
Handling Method:	Treat
Specific Gravity:	1

368
ENE
1/8-1/4
0.244 mi.
1287 ft.

2820 MORRIS AVENUE
BRONX, NY 10468

NY Spills **S106736445**
NY LEAD **N/A**
NY NYC LAND USE

Relative:
Higher

Actual:
149 ft.

SPILLS:

Name:	APARTMENT BUILDING
Address:	2820 MORRIS AVE.
City,State,Zip:	BRONX, NY
Spill Number/Closed Date:	0410654 / 2006-04-04
Facility ID:	0410654
Facility Type:	ER
DER Facility ID:	270951
Site ID:	335682
DEC Region:	2
Spill Cause:	Equipment Failure
Spill Class:	C4
SWIS:	0301
Spill Date:	2004-12-28
Investigator:	rmpiper
Referred To:	Not reported
Reported to Dept:	2004-12-28
CID:	408
Water Affected:	Not reported
Spill Source:	Private Dwelling

(Continued) **S106736445**

Spill Notifier:	Responsible Party
Cleanup Ceased:	Not reported
Cleanup Meets Std:	True
Last Inspection:	Not reported
Recommended Penalty:	False
UST Trust:	False
Remediation Phase:	0
Date Entered In Computer:	2004-12-28
Spill Record Last Update:	2006-04-04
Spiller Name:	TONY PERETTA
Spiller Company:	MYSTIC TANK LINES
Spiller Address:	19-01 STEINWAY STREET
Spiller Company:	001
Contact Name:	TONY PERETTA
Latitude:	40.8707710
Longitude:	-73.8933760
DEC Memo:	12/28/2004 Sangesland spoke to Rene at Eastmond. 12:30PM Eastmond was on the way to the site. 12/28/2004 2:30 PM update - Rene at Eastmond called back to say there was an overfill at the site. Approx 20 gal went out the vent line to the rear of the building. Mystic has hired Eastmond to do ONLY the outside work. In the basement, there was an open plug on the top of the tank. This allowed oil to pour out the top of the tank onto the tank room floor. Mystic says this is the property owner's problem. After several phone calls, Mystic instructed Eastmond to complete the cleanup both inside and outside and send Mystic two bills. Mystic will send the bill for the interior cleanup to the property owner. 2/6/06- DEC Piper spoke w/ Frank Claro of Morris Ave Equities Corp. 718.664.6616 He will contact Mystic and Eastmon to obtain receipts, info. 3/30/06- DEC Piper placed call into rick Kasten at Stuyvesant requesting call back. 4/4/06- DEC Piper spoke w/ Rick. Spill cleaned up by Eastmond. CLosed.
Remarks:	EASTMOND AND SON ENVIRONMENTAL HAVE BEEN CALLED FOR CLEAN UP. THE SPILL WAS DUE TO A BAD GAUGE.

All Materials:

Site ID:	335682
Operable Unit ID:	1097744
Operable Unit:	01
Material ID:	577776
Material Code:	0003A
Material Name:	#6 fuel oil
Case No.:	Not reported
Material FA:	Petroleum
Quantity:	20.00
Units:	G
Recovered:	.00
Resource Affected:	Soil
Oxygenate:	Not reported

NYC LEAD:

(Continued) **S106736445**

Name: Not reported
Address: 2820 MORRIS AVENUE
City,State,Zip: BRONX, NY 10468
Violation ID: 11701191
Building ID: 97644
Registration ID: 200888
Apartment: 6D
Story: 6
Class: Most Serious
Inspection Date: 03/21/2017
Approved Date: 03/22/2017
Original Certify By Date: 04/25/2017
Original Correct By Date: 04/20/2017
New Certify By Date: Not reported
New Correct By Date: Not reported
Certified Date: Not reported
Order Number: 617
NOV ID: 5710276
NOV Description: SECTION 27-2056.6 ADM CODE - CORRECT THE LEAD-BASED PAINT HAZARD - PAINT THAT TESTED POSITIVE FOR LEAD CONTENT AND THAT IS PEELING OR ON A DETERIORATED SUBSURFACE - USING WORK PRACTICES SET FORTH IN 28 RCNY 11-06(B)(2) 1st WINDOW FRAME FROM WEST AT NORTH WALL IN THE KITCHEN LOCATED AT APT 6D, 6th STORY, 2nd APARTMENT FROM NORTH AT EAST
NOV Issued Date: 03/23/2017
Current Status ID: 19
Current Status: VIOLATION CLOSED
Current Status Date: 03/02/2018

Name: Not reported
Address: 2820 MORRIS AVENUE
City,State,Zip: BRONX, NY 10468
Violation ID: 11701193
Building ID: 97644
Registration ID: 200888
Apartment: 6D
Story: 6
Class: Most Serious
Inspection Date: 03/21/2017
Approved Date: 03/22/2017
Original Certify By Date: 04/25/2017
Original Correct By Date: 04/20/2017
New Certify By Date: Not reported
New Correct By Date: Not reported
Certified Date: Not reported
Order Number: 617
NOV ID: 5710276
NOV Description: SECTION 27-2056.6 ADM CODE - CORRECT THE LEAD-BASED PAINT HAZARD - PAINT THAT TESTED POSITIVE FOR LEAD CONTENT AND THAT IS PEELING OR ON A DETERIORATED SUBSURFACE - USING WORK PRACTICES SET FORTH IN 28 RCNY 11-06(B)(2) CEILING IN THE BATHROOM LOCATED AT APT 6D, 6th STORY, 2nd APARTMENT FROM NORTH AT EAST
NOV Issued Date: 03/23/2017
Current Status ID: 19
Current Status: VIOLATION CLOSED
Current Status Date: 03/02/2018

Name: Not reported

(Continued) **S106736445**

Address:	2820 MORRIS AVENUE
City,State,Zip:	BRONX, NY 10468
Violation ID:	11701194
Building ID:	97644
Registration ID:	200888
Apartment:	6D
Story:	6
Class:	Most Serious
Inspection Date:	03/21/2017
Approved Date:	03/22/2017
Original Certify By Date:	04/25/2017
Original Correct By Date:	04/20/2017
New Certify By Date:	Not reported
New Correct By Date:	Not reported
Certified Date:	Not reported
Order Number:	617
NOV ID:	5710276
NOV Description:	SECTION 27-2056.6 ADM CODE - CORRECT THE LEAD-BASED PAINT HAZARD - PAINT THAT TESTED POSITIVE FOR LEAD CONTENT AND THAT IS PEELING OR ON A DETERIORATED SUBSURFACE - USING WORK PRACTICES SET FORTH IN 28 RCNY 11-06(B)(2) 1st WINDOW FRAME FROM WEST AT NORTH WALL IN THE 1st ROOM FROM EAST AT NORTH LOCATED AT APT 6D, 6th STORY, 2nd APARTMENT FROM NORTH AT EAST
NOV Issued Date:	03/23/2017
Current Status ID:	19
Current Status:	VIOLATION CLOSED
Current Status Date:	03/02/2018

Name:	Not reported
Address:	2820 MORRIS AVENUE
City,State,Zip:	BRONX, NY 10468
Violation ID:	14494647
Building ID:	97644
Registration ID:	200888
Apartment:	6F
Story:	Not reported
Class:	Most Serious
Inspection Date:	06/21/2021
Approved Date:	08/11/2021
Original Certify By Date:	08/21/2021
Original Correct By Date:	08/16/2021
New Certify By Date:	Not reported
New Correct By Date:	Not reported
Certified Date:	Not reported
Order Number:	618
NOV ID:	7438597
NOV Description:	SECTION 27-2056.7 ADM CODE: CORRECT FAILURE TO PROVIDE TO THE DEPARTMENT WITHIN 45 DAYS OF DEMAND ALL RECORDS REQUIRED TO BE MAINTAINED BY OWNER PURSUANT TO LOCAL LAW 1 OF 2004 RELATED TO LEAD-BASED PAINT NOTICES, INSPECTIONS AND REMEDIATION/ABATEMENT ACTIVITIES.
NOV Issued Date:	08/12/2021
Current Status ID:	2
Current Status:	NOV SENT OUT
Current Status Date:	08/12/2021

Name:	Not reported

(Continued) **S106736445**

Address:	2820 MORRIS AVENUE
City,State,Zip:	BRONX, NY 10468
Violation ID:	14513941
Building ID:	97644
Registration ID:	200888
Apartment:	3A
Story:	3
Class:	Most Serious
Inspection Date:	08/22/2021
Approved Date:	08/23/2021
Original Certify By Date:	09/22/2021
Original Correct By Date:	09/17/2021
New Certify By Date:	Not reported
New Correct By Date:	Not reported
Certified Date:	Not reported
Order Number:	617
NOV ID:	7450949
NOV Description:	SECTION 27-2056.6 ADM CODE - CORRECT THE LEAD-BASED PAINT HAZARD - PAINT THAT TESTED POSITIVE FOR LEAD CONTENT AND THAT IS PEELING OR ON A DETERIORATED SUBSURFACE - USING WORK PRACTICES SET FORTH IN 28 RCNY 11-06(B)(2) 1st DOOR FROM NORTH AT EAST WALL IN THE FOYER LOCATED AT APT 3A, 3rd STORY, 2nd APARTMENT FROM SOUTH AT WEST
NOV Issued Date:	08/24/2021
Current Status ID:	19
Current Status:	VIOLATION CLOSED
Current Status Date:	03/22/2022
Name:	Not reported
Address:	2820 MORRIS AVENUE
City,State,Zip:	BRONX, NY 10468
Violation ID:	16095732
Building ID:	97644
Registration ID:	200888
Apartment:	2F
Story:	2
Class:	Most Serious
Inspection Date:	07/07/2023
Approved Date:	07/11/2023
Original Certify By Date:	08/10/2023
Original Correct By Date:	08/05/2023
New Certify By Date:	Not reported
New Correct By Date:	Not reported
Certified Date:	Not reported
Order Number:	617
NOV ID:	8555580
NOV Description:	27-2056.6 ADM CODE - CORRECT THE LEAD-BASED PAINT HAZARD - PAINT THAT TESTED POSITIVE FOR LEAD CONTENT AND THAT IS PEELING OR ON A DETERIORATED SUBSURFACE - USING WORK PRACTICES SET FORTH IN 28 RCNY 11-06(B)(2) 1st DOOR FROM NORTH AT EAST WALL, 2nd WINDOW FRAME FROM SOUTH AT WEST WALL IN THE 2nd ROOM FROM NORTH AT WEST LOCATED AT APT 2F, 2nd STORY, 2nd APARTMENT FROM EAST AT SOUTH
NOV Issued Date:	07/12/2023
Current Status ID:	20
Current Status:	DEFECT LETTER ISSUED
Current Status Date:	10/27/2023
Name:	Not reported

(Continued) **S106736445**

Address:	2820 MORRIS AVENUE
City,State,Zip:	BRONX, NY 10468
Violation ID:	16095728
Building ID:	97644
Registration ID:	200888
Apartment:	6G
Story:	6
Class:	Most Serious
Inspection Date:	07/07/2023
Approved Date:	07/11/2023
Original Certify By Date:	08/10/2023
Original Correct By Date:	08/05/2023
New Certify By Date:	Not reported
New Correct By Date:	Not reported
Certified Date:	Not reported
Order Number:	617
NOV ID:	8555579
NOV Description:	27-2056.6 ADM CODE - CORRECT THE LEAD-BASED PAINT HAZARD - PAINT THAT TESTED POSITIVE FOR LEAD CONTENT AND THAT IS PEELING OR ON A DETERIORATED SUBSURFACE - USING WORK PRACTICES SET FORTH IN 28 RCNY 11-06(B)(2) 1st DOOR FRAME FROM EAST AT SOUTH WALL IN THE KITCHEN LOCATED AT APT 6G, 6th STORY, 1st APARTMENT FROM SOUTH AT WEST
NOV Issued Date:	07/12/2023
Current Status ID:	19
Current Status:	VIOLATION CLOSED
Current Status Date:	11/21/2023

Name:	Not reported
Address:	2820 MORRIS AVENUE
City,State,Zip:	BRONX, NY 10468
Violation ID:	16095729
Building ID:	97644
Registration ID:	200888
Apartment:	6G
Story:	6
Class:	Most Serious
Inspection Date:	07/07/2023
Approved Date:	07/11/2023
Original Certify By Date:	08/10/2023
Original Correct By Date:	08/05/2023
New Certify By Date:	Not reported
New Correct By Date:	Not reported
Certified Date:	Not reported
Order Number:	617
NOV ID:	8555579
NOV Description:	27-2056.6 ADM CODE - CORRECT THE LEAD-BASED PAINT HAZARD - PAINT THAT TESTED POSITIVE FOR LEAD CONTENT AND THAT IS PEELING OR ON A DETERIORATED SUBSURFACE - USING WORK PRACTICES SET FORTH IN 28 RCNY 11-06(B)(2) 1st DOOR FROM NORTH AT EAST WALL IN THE FOYER LOCATED AT APT 6G, 6th STORY, 1st APARTMENT FROM SOUTH AT WEST
NOV Issued Date:	07/12/2023
Current Status ID:	19
Current Status:	VIOLATION CLOSED
Current Status Date:	11/21/2023

Name:	Not reported
Address:	2820 MORRIS AVENUE

(Continued) **S106736445**

City,State,Zip:	BRONX, NY 10468
Violation ID:	16095727
Building ID:	97644
Registration ID:	200888
Apartment:	6G
Story:	6
Class:	Most Serious
Inspection Date:	07/07/2023
Approved Date:	07/11/2023
Original Certify By Date:	08/10/2023
Original Correct By Date:	08/05/2023
New Certify By Date:	Not reported
New Correct By Date:	Not reported
Certified Date:	Not reported
Order Number:	617
NOV ID:	8555579
NOV Description:	27-2056.6 ADM CODE - CORRECT THE LEAD-BASED PAINT HAZARD - PAINT THAT TESTED POSITIVE FOR LEAD CONTENT AND THAT IS PEELING OR ON A DETERIORATED SUBSURFACE - USING WORK PRACTICES SET FORTH IN 28 RCNY 11-06(B)(2) 1st WINDOW FRAME FROM SOUTH AT WEST WALL IN THE 4th ROOM FROM EAST AT SOUTH LOCATED AT APT 6G, 6th STORY, 1st APARTMENT FROM SOUTH AT WEST
NOV Issued Date:	07/12/2023
Current Status ID:	19
Current Status:	VIOLATION CLOSED
Current Status Date:	11/21/2023

Name:	Not reported
Address:	2820 MORRIS AVENUE
City,State,Zip:	BRONX, NY 10468
Violation ID:	16582428
Building ID:	97644
Registration ID:	200888
Apartment:	2F
Story:	2
Class:	Most Serious
Inspection Date:	12/21/2023
Approved Date:	01/09/2024
Original Certify By Date:	02/08/2024
Original Correct By Date:	02/03/2024
New Certify By Date:	Not reported
New Correct By Date:	Not reported
Certified Date:	Not reported
Order Number:	616
NOV ID:	8884702
NOV Description:	27-2056.6 ADM CODE - CORRECT THE LEAD-BASED PAINT HAZARD - PRESUMED LEAD PAINT THAT IS PEELING OR ON A DETERIORATED SUBSURFACE USING WORK PRACTICES SET FORTH IN 28 RCNY 11-06(B)(2) SOUTH WALL IN THE 2nd ROOM FROM NORTH AT WEST LOCATED AT APT 2F, 2nd STORY, 2nd APARTMENT FROM EAST AT SOUTH
NOV Issued Date:	01/10/2024
Current Status ID:	2
Current Status:	NOV SENT OUT
Current Status Date:	01/10/2024

Name:	Not reported
Address:	2820 MORRIS AVENUE

(Continued) **S106736445**

City,State,Zip: BRONX, NY 10468
Violation ID: 16095733
Building ID: 97644
Registration ID: 200888
Apartment: 2F
Story: 2
Class: Most Serious
Inspection Date: 07/07/2023
Approved Date: 07/11/2023
Original Certify By Date: 08/10/2023
Original Correct By Date: 08/05/2023
New Certify By Date: Not reported
New Correct By Date: Not reported
Certified Date: Not reported
Order Number: 617
NOV ID: 8555580
NOV Description: 27-2056.6 ADM CODE - CORRECT THE LEAD-BASED PAINT HAZARD - PAINT THAT TESTED POSITIVE FOR LEAD CONTENT AND THAT IS PEELING OR ON A DETERIORATED SUBSURFACE - USING WORK PRACTICES SET FORTH IN 28 RCNY 11-06(B)(2) 1st DOOR FROM SOUTH AT WEST WALL, 1st DOOR FRAME FROM SOUTH AT WEST WALL, NORTH WALL IN THE BATHROOM LOCATED AT APT 2F, 2nd STORY, 2nd APARTMENT FROM EAST AT SOUTH
NOV Issued Date: 07/12/2023
Current Status ID: 20
Current Status: DEFECT LETTER ISSUED
Current Status Date: 10/27/2023

Name: Not reported
Address: 2820 MORRIS AVENUE
City,State,Zip: BRONX, NY 10468
Violation ID: 16095734
Building ID: 97644
Registration ID: 200888
Apartment: 2F
Story: 2
Class: Most Serious
Inspection Date: 07/07/2023
Approved Date: 07/11/2023
Original Certify By Date: 08/10/2023
Original Correct By Date: 08/05/2023
New Certify By Date: Not reported
New Correct By Date: Not reported
Certified Date: Not reported
Order Number: 617
NOV ID: 8555580
NOV Description: 27-2056.6 ADM CODE - CORRECT THE LEAD-BASED PAINT HAZARD - PAINT THAT TESTED POSITIVE FOR LEAD CONTENT AND THAT IS PEELING OR ON A DETERIORATED SUBSURFACE - USING WORK PRACTICES SET FORTH IN 28 RCNY 11-06(B)(2) 1st CLOSET FROM SOUTH AT WEST WALL DOOR FRAME IN THE PRIVATE HALLWAY LOCATED AT APT 2F, 2nd STORY, 2nd APARTMENT FROM EAST AT SOUTH
NOV Issued Date: 07/12/2023
Current Status ID: 20
Current Status: DEFECT LETTER ISSUED
Current Status Date: 10/27/2023

Name: Not reported

(Continued) **S106736445**

Address:	2820 MORRIS AVENUE
City,State,Zip:	BRONX, NY 10468
Violation ID:	16095736
Building ID:	97644
Registration ID:	200888
Apartment:	2F
Story:	2
Class:	Most Serious
Inspection Date:	07/07/2023
Approved Date:	07/11/2023
Original Certify By Date:	08/10/2023
Original Correct By Date:	08/05/2023
New Certify By Date:	Not reported
New Correct By Date:	Not reported
Certified Date:	Not reported
Order Number:	617
NOV ID:	8555580
NOV Description:	27-2056.6 ADM CODE - CORRECT THE LEAD-BASED PAINT HAZARD - PAINT THAT TESTED POSITIVE FOR LEAD CONTENT AND THAT IS PEELING OR ON A DETERIORATED SUBSURFACE - USING WORK PRACTICES SET FORTH IN 28 RCNY 11-06(B)(2) 1st CLOSET FROM EAST AT SOUTH WALL DOOR, 1st CLOSET FROM EAST AT SOUTH WALL DOOR FRAME, 1st DOOR FROM WEST AT NORTH WALL, 1st DOOR FRAME FROM WEST AT NORTH WALL IN THE FOYER LOCATED AT APT 2F, 2nd STORY, 2nd APARTMENT FROM EAST AT SOUTH
NOV Issued Date:	07/12/2023
Current Status ID:	20
Current Status:	DEFECT LETTER ISSUED
Current Status Date:	10/27/2023

Name:	Not reported
Address:	2820 MORRIS AVENUE
City,State,Zip:	BRONX, NY 10468
Violation ID:	16103828
Building ID:	97644
Registration ID:	200888
Apartment:	2F
Story:	2
Class:	Most Serious
Inspection Date:	07/07/2023
Approved Date:	07/14/2023
Original Certify By Date:	08/15/2023
Original Correct By Date:	08/10/2023
New Certify By Date:	Not reported
New Correct By Date:	Not reported
Certified Date:	Not reported
Order Number:	617
NOV ID:	8560931
NOV Description:	27-2056.6 ADM CODE - CORRECT THE LEAD-BASED PAINT HAZARD - PAINT THAT TESTED POSITIVE FOR LEAD CONTENT AND THAT IS PEELING OR ON A DETERIORATED SUBSURFACE - USING WORK PRACTICES SET FORTH IN 28 RCNY 11-06(B)(2) 1st DOOR FRAME FROM NORTH AT EAST WALL, 1st WINDOW FRAME FROM NORTH AT EAST WALL IN THE 2nd ROOM FROM NORTH AT EAST LOCATED AT APT 2F, 2nd STORY, 2nd APARTMENT FROM EAST AT SOUTH
NOV Issued Date:	07/17/2023
Current Status ID:	20
Current Status:	DEFECT LETTER ISSUED
Current Status Date:	10/27/2023

(Continued) **S106736445**

Name:	Not reported
Address:	2820 MORRIS AVENUE
City,State,Zip:	BRONX, NY 10468
Violation ID:	16103830
Building ID:	97644
Registration ID:	200888
Apartment:	2F
Story:	2
Class:	Most Serious
Inspection Date:	07/07/2023
Approved Date:	07/14/2023
Original Certify By Date:	08/15/2023
Original Correct By Date:	08/10/2023
New Certify By Date:	Not reported
New Correct By Date:	Not reported
Certified Date:	Not reported
Order Number:	617
NOV ID:	8560931
NOV Description:	27-2056.6 ADM CODE - CORRECT THE LEAD-BASED PAINT HAZARD - PAINT THAT TESTED POSITIVE FOR LEAD CONTENT AND THAT IS PEELING OR ON A DETERIORATED SUBSURFACE - USING WORK PRACTICES SET FORTH IN 28 RCNY 11-06(B)(2) 1st DOOR FROM WEST AT NORTH WALL, 1st DOOR FRAME FROM WEST AT NORTH WALL, 1st RADIATOR FROM EAST AT SOUTH WALL IN THE KITCHEN LOCATED AT APT 2F, 2nd STORY, 2nd APARTMENT FROM EAST AT SOUTH
NOV Issued Date:	07/17/2023
Current Status ID:	20
Current Status:	DEFECT LETTER ISSUED
Current Status Date:	10/27/2023

NYC LAND USE:

Name:	Not reported
Address:	2820 MORRIS AVENUE
City,State,Zip:	BRONX, NY 10468
Latitude:	40.8705647
Longitude:	-73.8929679
Type Of Ownership Code:	Not reported
Owner Name:	MORRIS AVE. EQUITIESCP.
Borough:	BX
Tax Block:	3318
Tax Lot:	98
Community District:	207
Census Tract 2020:	2040303
Census Block 2020:	20403032000
Census Tract 2010:	403.03
Census Block 2010:	2000
School District:	10
City Council District:	14
Fire Company:	E079
Police Precinct:	52
Health Center District:	21
Health Area:	900
Sanitation District Boro:	2
Sanitation District Number:	07
Sanitation Subsection:	2A
Zoning District 1:	R8: Residential Districts
Zoning District 2:	Not reported
Zoning District 3:	Not reported

(Continued) **S106736445**

Zoning District 4:	Not reported
Commercial Overlay 1:	Not reported
Commercial Overlay 2:	Not reported
Special Purpose District 1:	Not reported
Special Purpose District 2:	Not reported
Special Purpose District 3:	Not reported
Limited Height District:	Not reported
Spill Boundary Indicator:	N
Building Class:	D1: ELEVATOR APARTMENTS - Semi-fireproof (Without Stores)
Land Use Category:	Multi-Family Elevator Buildings
Number Of Easements:	0
Lot Area:	20600
Total Building Floor Area:	87780
Commercial Floor Area:	0
Residential Floor Area:	87780
Office Floor Area:	0
Retail Floor Area:	0
Garage Floor Area:	0
Storage Floor Area:	0
Factory Floor Area:	0
Other Floor Area:	0
Total Building Floor Area Source Code:	2
Number Of Buildings:	1
Number Of Floors:	6.0000000
Residential Units:	84
Total Units:	84
Lot Frontage:	134.2500000
Lot Depth:	95.2500000
Building Frontage:	134.0000000
Building Depth:	81.0000000
Extension Code:	N
Proximity Code:	0
Irregular Lot Code:	Y
Lot Type:	5
Basement Type/Grade:	0
Assessed Land Value:	231750.00000
Assessed Total Value:	1006650.00000
Exempt Total Value:	0.00000
Year Built:	1939
Year Altered 1:	0
Year Altered 2:	0
Historic District Name:	Not reported
Landmark Status:	Not reported
Built Floor Area Ratio:	4.26000000000
Maximum Allowable Residential Far:	6.02000000000
Maximum Allowable Commercial Far:	0.00000000000
Maximum Allowable Community Facility Far:	6.50000000000
Boro Code:	2
Borough, Tax Block and Lot:	2033180098.00000000
Condominium Number:	Not reported
Census Tract 2:	040303
X Coordinate:	1013852
Y Coordinate:	256466
Zoning Map #:	3c
Zoning Map Code:	Not reported
Sanborn Map #:	214 050
Tax Map #:	21202

(Continued) **S106736445**

E-designation Number:	Not reported
Apportionment BBL:	Not reported
Apportionment Date:	Not reported
Pluto ??? Dtm Base Map Indicator:	1
2007 Flood Insurance Rate Map Indicator:	Not reported
2015 Preliminary Flood Insurance Rate Map Indicator:	Not reported
Version Number:	24v1.1
Changed By DCP:	Not reported

BA369 **CON EDISON** **NY LEAD** **S116551195**
NW **2755 SEDGWICK AVE FRONT OF** **NY MANIFEST** **N/A**
1/8-1/4 **BRONX, NY 10453** **NY NYC LAND USE**
0.245 mi.
1291 ft. **Site 1 of 4 in cluster BA**

Relative: **Higher**

Actual: **149 ft.**

NYC LEAD:

Name:	Not reported
Address:	2755 SEDGWICK AVENUE
City,State,Zip:	BRONX, NY 10468
Violation ID:	13283021
Building ID:	108509
Registration ID:	211450
Apartment:	4B
Story:	4
Class:	Most Serious
Inspection Date:	09/06/2019
Approved Date:	09/16/2019
Original Certify By Date:	10/20/2019
Original Correct By Date:	10/15/2019
New Certify By Date:	11/03/2019
New Correct By Date:	10/29/2019
Certified Date:	10/24/2019
Order Number:	617
NOV ID:	6606244
NOV Description:	SECTION 27-2056.6 ADM CODE - CORRECT THE LEAD-BASED PAINT HAZARD - PAINT THAT TESTED POSITIVE FOR LEAD CONTENT AND THAT IS PEELING OR ON A DETERIORATED SUBSURFACE - USING WORK PRACTICES SET FORTH IN 28 RCNY 11-06(B)(2) 1st CLOSET FROM SOUTH AT WEST WALL DOOR FRAME, 1st WINDOW FRAME FROM NORTH AT EAST WALL IN THE 1st ROOM FROM EAST AT SOUTH LOCATED AT APT 4B, 4th STORY, 2nd APARTMENT FROM EAST AT SOUTH
NOV Issued Date:	09/17/2019
Current Status ID:	19
Current Status:	VIOLATION CLOSED
Current Status Date:	10/31/2019

Name:	Not reported
Address:	2755 SEDGWICK AVENUE
City,State,Zip:	BRONX, NY 10468
Violation ID:	13283024
Building ID:	108509
Registration ID:	211450
Apartment:	4B
Story:	4
Class:	Most Serious
Inspection Date:	09/06/2019
Approved Date:	09/16/2019
Original Certify By Date:	10/20/2019
Original Correct By Date:	10/15/2019

CON EDISON (Continued) **S116551195**

New Certify By Date: 11/03/2019
New Correct By Date: 10/29/2019
Certified Date: 10/24/2019
Order Number: 617
NOV ID: 6606244
NOV Description: SECTION 27-2056.6 ADM CODE - CORRECT THE LEAD-BASED PAINT HAZARD - PAINT THAT TESTED POSITIVE FOR LEAD CONTENT AND THAT IS PEELING OR ON A DETERIORATED SUBSURFACE - USING WORK PRACTICES SET FORTH IN 28 RCNY 11-06(B)(2) CEILING, 2nd DOOR FRAME FROM SOUTH AT WEST WALL, 1st WINDOW FRAME FROM NORTH AT EAST WALL IN THE 1st ROOM FROM EAST AT NORTH LOCATED AT APT 4B, 4th STORY, 2nd APARTMENT FROM EAST AT SOUTH
NOV Issued Date: 09/17/2019
Current Status ID: 19
Current Status: VIOLATION CLOSED
Current Status Date: 10/31/2019

Name: Not reported
Address: 2755 SEDGWICK AVENUE
City,State,Zip: BRONX, NY 10468
Violation ID: 13283025
Building ID: 108509
Registration ID: 211450
Apartment: 4B
Story: 4
Class: Most Serious
Inspection Date: 09/06/2019
Approved Date: 09/16/2019
Original Certify By Date: 10/20/2019
Original Correct By Date: 10/15/2019
New Certify By Date: 11/03/2019
New Correct By Date: 10/29/2019
Certified Date: 10/24/2019
Order Number: 617
NOV ID: 6606244
NOV Description: SECTION 27-2056.6 ADM CODE - CORRECT THE LEAD-BASED PAINT HAZARD - PAINT THAT TESTED POSITIVE FOR LEAD CONTENT AND THAT IS PEELING OR ON A DETERIORATED SUBSURFACE - USING WORK PRACTICES SET FORTH IN 28 RCNY 11-06(B)(2) 1st WINDOW FRAME FROM EAST AT SOUTH WALL IN THE 4th ROOM FROM EAST LOCATED AT APT 4B, 4th STORY, 2nd APARTMENT FROM EAST AT SOUTH
NOV Issued Date: 09/17/2019
Current Status ID: 19
Current Status: VIOLATION CLOSED
Current Status Date: 10/31/2019

Name: Not reported
Address: 2755 SEDGWICK AVENUE
City,State,Zip: BRONX, NY 10468
Violation ID: 14455949
Building ID: 108509
Registration ID: 211450
Apartment: 5K
Story: 5
Class: Most Serious
Inspection Date: 07/21/2021
Approved Date: 07/21/2021
Original Certify By Date: 08/20/2021

CON EDISON (Continued) **S116551195**

Original Correct By Date: 08/15/2021
New Certify By Date: Not reported
New Correct By Date: Not reported
Certified Date: 08/20/2021
Order Number: 617
NOV ID: 7415356
NOV Description: SECTION 27-2056.6 ADM CODE - CORRECT THE LEAD-BASED PAINT HAZARD - PAINT THAT TESTED POSITIVE FOR LEAD CONTENT AND THAT IS PEELING OR ON A DETERIORATED SUBSURFACE - USING WORK PRACTICES SET FORTH IN 28 RCNY 11-06(B)(2) 1st DOOR FRAME FROM SOUTH AT WEST WALL IN THE BATHROOM LOCATED AT APT 5K, 5th STORY, 1st APARTMENT FROM NORTH AT EAST , SECTION ''2761'', AT NORTH
NOV Issued Date: 07/22/2021
Current Status ID: 19
Current Status: VIOLATION CLOSED
Current Status Date: 09/28/2021

Name: Not reported
Address: 2755 SEDGWICK AVENUE
City,State,Zip: BRONX, NY 10468
Violation ID: 14455950
Building ID: 108509
Registration ID: 211450
Apartment: 5K
Story: 5
Class: Most Serious
Inspection Date: 07/21/2021
Approved Date: 07/21/2021
Original Certify By Date: 08/20/2021
Original Correct By Date: 08/15/2021
New Certify By Date: Not reported
New Correct By Date: Not reported
Certified Date: 08/20/2021
Order Number: 617
NOV ID: 7415356
NOV Description: SECTION 27-2056.6 ADM CODE - CORRECT THE LEAD-BASED PAINT HAZARD - PAINT THAT TESTED POSITIVE FOR LEAD CONTENT AND THAT IS PEELING OR ON A DETERIORATED SUBSURFACE - USING WORK PRACTICES SET FORTH IN 28 RCNY 11-06(B)(2) 2nd WINDOW FRAME FROM NORTH AT EAST WALL IN THE 1st ROOM FROM EAST AT SOUTH LOCATED AT APT 5K, 5th STORY, 1st APARTMENT FROM NORTH AT EAST , SECTION ''2761'', AT NORTH
NOV Issued Date: 07/22/2021
Current Status ID: 19
Current Status: VIOLATION CLOSED
Current Status Date: 09/28/2021

Name: Not reported
Address: 2755 SEDGWICK AVENUE
City,State,Zip: BRONX, NY 10468
Violation ID: 15448003
Building ID: 108509
Registration ID: 211450
Apartment: 5A
Story: 5
Class: Most Serious
Inspection Date: 10/21/2022
Approved Date: 10/23/2022

CON EDISON (Continued) **S116551195**

Original Certify By Date: 11/22/2022
Original Correct By Date: 11/17/2022
New Certify By Date: Not reported
New Correct By Date: Not reported
Certified Date: 11/21/2022
Order Number: 617
NOV ID: 8082449
NOV Description: 27-2056.6 ADM CODE - CORRECT THE LEAD-BASED PAINT HAZARD - PAINT THAT TESTED POSITIVE FOR LEAD CONTENT AND THAT IS PEELING OR ON A DETERIORATED SUBSURFACE - USING WORK PRACTICES SET FORTH IN 28 RCNY 11-06(B)(2) 1st WINDOW FRAME FROM NORTH AT EAST WALL, 2nd WINDOW FRAME FROM NORTH AT EAST WALL IN THE 1st ROOM FROM EAST AT SOUTH LOCATED AT APT 5A, 5th STORY, 1st APARTMENT FROM NORTH AT EAST
NOV Issued Date: 10/24/2022
Current Status ID: 20
Current Status: DEFECT LETTER ISSUED
Current Status Date: 06/27/2023

Name: Not reported
Address: 2755 SEDGWICK AVENUE
City,State,Zip: BRONX, NY 10468
Violation ID: 15448004
Building ID: 108509
Registration ID: 211450
Apartment: 5A
Story: 5
Class: Most Serious
Inspection Date: 10/21/2022
Approved Date: 10/23/2022
Original Certify By Date: 11/22/2022
Original Correct By Date: 11/17/2022
New Certify By Date: Not reported
New Correct By Date: Not reported
Certified Date: 11/21/2022
Order Number: 617
NOV ID: 8082449
NOV Description: 27-2056.6 ADM CODE - CORRECT THE LEAD-BASED PAINT HAZARD - PAINT THAT TESTED POSITIVE FOR LEAD CONTENT AND THAT IS PEELING OR ON A DETERIORATED SUBSURFACE - USING WORK PRACTICES SET FORTH IN 28 RCNY 11-06(B)(2) 1st DOOR FRAME FROM SOUTH AT WEST WALL, 1st WINDOW FRAME FROM NORTH AT EAST WALL IN THE 1st ROOM FROM EAST AT NORTH LOCATED AT APT 5A, 5th STORY, 1st APARTMENT FROM NORTH AT EAST
NOV Issued Date: 10/24/2022
Current Status ID: 20
Current Status: DEFECT LETTER ISSUED
Current Status Date: 06/27/2023

Name: Not reported
Address: 2755 SEDGWICK AVENUE
City,State,Zip: BRONX, NY 10468
Violation ID: 14498547
Building ID: 108509
Registration ID: 211450
Apartment: 2A
Story: 2
Class: Most Serious
Inspection Date: 08/12/2021

CON EDISON (Continued) **S116551195**

Approved Date: 08/13/2021
Original Certify By Date: 09/14/2021
Original Correct By Date: 09/09/2021
New Certify By Date: 09/28/2021
New Correct By Date: 09/23/2021
Certified Date: 09/14/2021
Order Number: 617
NOV ID: 7441609
NOV Description: SECTION 27-2056.6 ADM CODE - CORRECT THE LEAD-BASED PAINT HAZARD - PAINT THAT TESTED POSITIVE FOR LEAD CONTENT AND THAT IS PEELING OR ON A DETERIORATED SUBSURFACE - USING WORK PRACTICES SET FORTH IN 28 RCNY 11-06(B)(2) 1st WINDOW FRAME FROM WEST AT NORTH WALL, 1st WINDOW FRAME FROM NORTH AT EAST WALL IN THE 1st ROOM FROM EAST AT NORTH LOCATED AT APT 2A, 2nd STORY, 1st APARTMENT FROM NORTH AT EAST
NOV Issued Date: 08/16/2021
Current Status ID: 19
Current Status: VIOLATION CLOSED
Current Status Date: 04/04/2022

Name: Not reported
Address: 2755 SEDGWICK AVENUE
City,State,Zip: BRONX, NY 10468
Violation ID: 14498542
Building ID: 108509
Registration ID: 211450
Apartment: 2A
Story: 2
Class: Most Serious
Inspection Date: 08/12/2021
Approved Date: 08/13/2021
Original Certify By Date: 09/14/2021
Original Correct By Date: 09/09/2021
New Certify By Date: 09/28/2021
New Correct By Date: 09/23/2021
Certified Date: 09/14/2021
Order Number: 617
NOV ID: 7441609
NOV Description: SECTION 27-2056.6 ADM CODE - CORRECT THE LEAD-BASED PAINT HAZARD - PAINT THAT TESTED POSITIVE FOR LEAD CONTENT AND THAT IS PEELING OR ON A DETERIORATED SUBSURFACE - USING WORK PRACTICES SET FORTH IN 28 RCNY 11-06(B)(2) 1st CLOSET FROM NORTH AT EAST WALL DOOR FRAME IN THE FOYER LOCATED AT APT 2A, 2nd STORY, 1st APARTMENT FROM NORTH AT EAST
NOV Issued Date: 08/16/2021
Current Status ID: 19
Current Status: VIOLATION CLOSED
Current Status Date: 04/04/2022

Name: Not reported
Address: 2755 SEDGWICK AVENUE
City,State,Zip: BRONX, NY 10468
Violation ID: 14498545
Building ID: 108509
Registration ID: 211450
Apartment: 2A
Story: 2
Class: Most Serious
Inspection Date: 08/12/2021

CON EDISON (Continued) **S116551195**

Approved Date: 08/13/2021
Original Certify By Date: 09/14/2021
Original Correct By Date: 09/09/2021
New Certify By Date: 09/28/2021
New Correct By Date: 09/23/2021
Certified Date: 09/14/2021
Order Number: 617
NOV ID: 7441609
NOV Description: SECTION 27-2056.6 ADM CODE - CORRECT THE LEAD-BASED PAINT HAZARD - PAINT THAT TESTED POSITIVE FOR LEAD CONTENT AND THAT IS PEELING OR ON A DETERIORATED SUBSURFACE - USING WORK PRACTICES SET FORTH IN 28 RCNY 11-06(B)(2) 1st CLOSET FROM EAST AT SOUTH WALL DOOR FRAME, 1st DOOR FRAME FROM SOUTH AT WEST WALL IN THE PRIVATE HALLWAY LOCATED AT APT 2A, 2nd STORY, 1st APARTMENT FROM NORTH AT EAST
NOV Issued Date: 08/16/2021
Current Status ID: 19
Current Status: VIOLATION CLOSED
Current Status Date: 04/04/2022

Name: Not reported
Address: 2755 SEDGWICK AVENUE
City,State,Zip: BRONX, NY 10468
Violation ID: 11553709
Building ID: 108509
Registration ID: 211450
Apartment: 5K
Story: 5
Class: Most Serious
Inspection Date: 11/30/2016
Approved Date: 12/01/2016
Original Certify By Date: 01/04/2017
Original Correct By Date: 12/30/2016
New Certify By Date: 01/18/2017
New Correct By Date: 01/13/2017
Certified Date: Not reported
Order Number: 617
NOV ID: 5629715
NOV Description: SECTION 27-2056.6 ADM CODE - CORRECT THE LEAD-BASED PAINT HAZARD - PAINT THAT TESTED POSITIVE FOR LEAD CONTENT AND THAT IS PEELING OR ON A DETERIORATED SUBSURFACE - USING WORK PRACTICES SET FORTH IN 28 RCNY 11-06(B)(2) 1st CLOSET FROM EAST AT SOUTH WALL DOOR IN THE PRIVATE HALLWAY LOCATED AT APT 5K, 5th STORY, 1st APARTMENT FROM NORTH AT EAST
NOV Issued Date: 12/02/2016
Current Status ID: 19
Current Status: VIOLATION CLOSED
Current Status Date: 11/30/2018

Name: Not reported
Address: 2755 SEDGWICK AVENUE
City,State,Zip: BRONX, NY 10468
Violation ID: 11842175
Building ID: 108509
Registration ID: 211450
Apartment: 5A
Story: 5
Class: Most Serious
Inspection Date: 06/07/2017

CON EDISON (Continued) **S116551195**

Approved Date: 06/22/2017
Original Certify By Date: 07/25/2017
Original Correct By Date: 07/20/2017
New Certify By Date: 08/08/2017
New Correct By Date: 08/03/2017
Certified Date: Not reported
Order Number: 616
NOV ID: 5783388
NOV Description: SECTION 27-2056.6 ADM CODE - CORRECT THE LEAD-BASED PAINT HAZARD - PRESUMED LEAD PAINT THAT IS PEELING OR ON A DETERIORATED SUBSURFACE USING WORK PRACTICES SET FORTH IN 28 RCNY 11-06(B)(2) SOUTH WALL, WEST WALL IN THE 1st ROOM FROM EAST AT SOUTH LOCATED AT APT 5A, 5th STORY, 1st APARTMENT FROM NORTH AT EAST
NOV Issued Date: 06/22/2017
Current Status ID: 19
Current Status: VIOLATION CLOSED
Current Status Date: 08/03/2017

Name: Not reported
Address: 2755 SEDGWICK AVENUE
City,State,Zip: BRONX, NY 10468
Violation ID: 11842176
Building ID: 108509
Registration ID: 211450
Apartment: 5A
Story: 5
Class: Most Serious
Inspection Date: 06/07/2017
Approved Date: 06/22/2017
Original Certify By Date: 07/25/2017
Original Correct By Date: 07/20/2017
New Certify By Date: 08/08/2017
New Correct By Date: 08/03/2017
Certified Date: Not reported
Order Number: 616
NOV ID: 5783388
NOV Description: SECTION 27-2056.6 ADM CODE - CORRECT THE LEAD-BASED PAINT HAZARD - PRESUMED LEAD PAINT THAT IS PEELING OR ON A DETERIORATED SUBSURFACE USING WORK PRACTICES SET FORTH IN 28 RCNY 11-06(B)(2) 1st DOOR FRAME FROM NORTH AT EAST WALL IN THE PRIVATE HALLWAY LOCATED AT APT 5A, 5th STORY, 1st APARTMENT FROM NORTH AT EAST
NOV Issued Date: 06/22/2017
Current Status ID: 19
Current Status: VIOLATION CLOSED
Current Status Date: 09/12/2017

Name: Not reported
Address: 2755 SEDGWICK AVENUE
City,State,Zip: BRONX, NY 10468
Violation ID: 11848438
Building ID: 108509
Registration ID: 211450
Apartment: 5K
Story: 1
Class: Most Serious
Inspection Date: 06/14/2017
Approved Date: 06/26/2017

CON EDISON (Continued) **S116551195**

Original Certify By Date: 07/30/2017
Original Correct By Date: 07/25/2017
New Certify By Date: 08/27/2017
New Correct By Date: 08/22/2017
Certified Date: Not reported
Order Number: 616
NOV ID: 5786616
NOV Description: SECTION 27-2056.6 ADM CODE - CORRECT THE LEAD-BASED PAINT HAZARD - PRESUMED LEAD PAINT THAT IS PEELING OR ON A DETERIORATED SUBSURFACE USING WORK PRACTICES SET FORTH IN 28 RCNY 11-06(B)(2) WEST WALL IN THE FOYER LOCATED AT APT 5K, 1st STORY, 1st APARTMENT FROM NORTH AT EAST , SECTION ''NORTHEAS'', 1st FROM WEST AT NORTH
NOV Issued Date: 06/27/2017
Current Status ID: 19
Current Status: VIOLATION CLOSED
Current Status Date: 08/09/2017

Name: Not reported
Address: 2755 SEDGWICK AVENUE
City,State,Zip: BRONX, NY 10468
Violation ID: 11848439
Building ID: 108509
Registration ID: 211450
Apartment: 5K
Story: 1
Class: Most Serious
Inspection Date: 06/14/2017
Approved Date: 06/26/2017
Original Certify By Date: 07/30/2017
Original Correct By Date: 07/25/2017
New Certify By Date: 08/27/2017
New Correct By Date: 08/22/2017
Certified Date: Not reported
Order Number: 616
NOV ID: 5786616
NOV Description: SECTION 27-2056.6 ADM CODE - CORRECT THE LEAD-BASED PAINT HAZARD - PRESUMED LEAD PAINT THAT IS PEELING OR ON A DETERIORATED SUBSURFACE USING WORK PRACTICES SET FORTH IN 28 RCNY 11-06(B)(2) WEST WALL IN THE 2nd ROOM FROM EAST AT CENTER LOCATED AT APT 5K, 1st STORY, 1st APARTMENT FROM NORTH AT EAST , SECTION ''NORTHEAS'', 1st FROM WEST AT NORTH
NOV Issued Date: 06/27/2017
Current Status ID: 19
Current Status: VIOLATION CLOSED
Current Status Date: 08/09/2017

Name: Not reported
Address: 2755 SEDGWICK AVENUE
City,State,Zip: BRONX, NY 10468
Violation ID: 11848440
Building ID: 108509
Registration ID: 211450
Apartment: 5K
Story: 1
Class: Most Serious
Inspection Date: 06/14/2017
Approved Date: 06/26/2017

CON EDISON (Continued) **S116551195**

Original Certify By Date: 07/30/2017
Original Correct By Date: 07/25/2017
New Certify By Date: 08/27/2017
New Correct By Date: 08/22/2017
Certified Date: Not reported
Order Number: 616
NOV ID: 5786616
NOV Description: SECTION 27-2056.6 ADM CODE - CORRECT THE LEAD-BASED PAINT HAZARD - PRESUMED LEAD PAINT THAT IS PEELING OR ON A DETERIORATED SUBSURFACE USING WORK PRACTICES SET FORTH IN 28 RCNY 11-06(B)(2) NORTH WALL IN THE PRIVATE HALLWAY LOCATED AT APT 5K, 1st STORY, 1st APARTMENT FROM NORTH AT EAST , SECTION ''NORTHEAS'', 1st FROM WEST AT NORTH
NOV Issued Date: 06/27/2017
Current Status ID: 19
Current Status: VIOLATION CLOSED
Current Status Date: 08/09/2017

Name: Not reported
Address: 2755 SEDGWICK AVENUE
City,State,Zip: BRONX, NY 10468
Violation ID: 11848441
Building ID: 108509
Registration ID: 211450
Apartment: 5K
Story: 1
Class: Most Serious
Inspection Date: 06/14/2017
Approved Date: 06/26/2017
Original Certify By Date: 07/30/2017
Original Correct By Date: 07/25/2017
New Certify By Date: 08/27/2017
New Correct By Date: 08/22/2017
Certified Date: Not reported
Order Number: 616
NOV ID: 5786616
NOV Description: SECTION 27-2056.6 ADM CODE - CORRECT THE LEAD-BASED PAINT HAZARD - PRESUMED LEAD PAINT THAT IS PEELING OR ON A DETERIORATED SUBSURFACE USING WORK PRACTICES SET FORTH IN 28 RCNY 11-06(B)(2) NORTH WALL, 1st WINDOW FRAME FROM NORTH AT EAST WALL IN THE 1st ROOM FROM EAST AT SOUTH LOCATED AT APT 5K, 1st STORY, 1st APARTMENT FROM NORTH AT EAST , SECTION ''NORTHEAS'', 1st FROM WEST AT NORTH
NOV Issued Date: 06/27/2017
Current Status ID: 19
Current Status: VIOLATION CLOSED
Current Status Date: 09/12/2017

Name: Not reported
Address: 2755 SEDGWICK AVENUE
City,State,Zip: BRONX, NY 10468
Violation ID: 11848442
Building ID: 108509
Registration ID: 211450
Apartment: 5K
Story: 1
Class: Most Serious
Inspection Date: 06/14/2017
Approved Date: 06/26/2017

CON EDISON (Continued) **S116551195**

Original Certify By Date:	07/30/2017
Original Correct By Date:	07/25/2017
New Certify By Date:	08/27/2017
New Correct By Date:	08/22/2017
Certified Date:	Not reported
Order Number:	616
NOV ID:	5786616
NOV Description:	SECTION 27-2056.6 ADM CODE - CORRECT THE LEAD-BASED PAINT HAZARD - PRESUMED LEAD PAINT THAT IS PEELING OR ON A DETERIORATED SUBSURFACE USING WORK PRACTICES SET FORTH IN 28 RCNY 11-06(B)(2) NORTH WALL, SOUTH WALL, EAST WALL IN THE 1st ROOM FROM EAST AT NORTH LOCATED AT APT 5K, 1st STORY, 1st APARTMENT FROM NORTH AT EAST , SECTION ''NORTHEAS'', 1st FROM WEST AT NORTH
NOV Issued Date:	06/27/2017
Current Status ID:	19
Current Status:	VIOLATION CLOSED
Current Status Date:	08/09/2017
Name:	Not reported
Address:	2755 SEDGWICK AVENUE
City,State,Zip:	BRONX, NY 10468
Violation ID:	14498540
Building ID:	108509
Registration ID:	211450
Apartment:	2A
Story:	2
Class:	Most Serious
Inspection Date:	08/12/2021
Approved Date:	08/13/2021
Original Certify By Date:	09/14/2021
Original Correct By Date:	09/09/2021
New Certify By Date:	09/28/2021
New Correct By Date:	09/23/2021
Certified Date:	09/14/2021
Order Number:	617
NOV ID:	7441609
NOV Description:	SECTION 27-2056.6 ADM CODE - CORRECT THE LEAD-BASED PAINT HAZARD - PAINT THAT TESTED POSITIVE FOR LEAD CONTENT AND THAT IS PEELING OR ON A DETERIORATED SUBSURFACE - USING WORK PRACTICES SET FORTH IN 28 RCNY 11-06(B)(2) 1st DOOR FRAME FROM EAST AT SOUTH WALL IN THE BATHROOM LOCATED AT APT 2A, 2nd STORY, 1st APARTMENT FROM NORTH AT EAST
NOV Issued Date:	08/16/2021
Current Status ID:	19
Current Status:	VIOLATION CLOSED
Current Status Date:	04/04/2022
Name:	Not reported
Address:	2755 SEDGWICK AVENUE
City,State,Zip:	BRONX, NY 10468
Violation ID:	14498541
Building ID:	108509
Registration ID:	211450
Apartment:	2A
Story:	2
Class:	Most Serious
Inspection Date:	08/12/2021
Approved Date:	08/13/2021

CON EDISON (Continued) **S116551195**

Original Certify By Date: 09/14/2021
Original Correct By Date: 09/09/2021
New Certify By Date: 09/28/2021
New Correct By Date: 09/23/2021
Certified Date: 09/14/2021
Order Number: 617
NOV ID: 7441609
NOV Description: SECTION 27-2056.6 ADM CODE - CORRECT THE LEAD-BASED PAINT HAZARD - PAINT THAT TESTED POSITIVE FOR LEAD CONTENT AND THAT IS PEELING OR ON A DETERIORATED SUBSURFACE - USING WORK PRACTICES SET FORTH IN 28 RCNY 11-06(B)(2) 1st WINDOW FRAME FROM WEST AT NORTH WALL, 2nd WINDOW FRAME FROM WEST AT NORTH WALL IN THE 5th ROOM FROM EAST LOCATED AT APT 2A, 2nd STORY, 1st APARTMENT FROM NORTH AT EAST
NOV Issued Date: 08/16/2021
Current Status ID: 19
Current Status: VIOLATION CLOSED
Current Status Date: 04/04/2022

Name: Not reported
Address: 2755 SEDGWICK AVENUE
City,State,Zip: BRONX, NY 10468
Violation ID: 12581033
Building ID: 108509
Registration ID: 211450
Apartment: 1D
Story: 1
Class: Most Serious
Inspection Date: 09/13/2018
Approved Date: 09/13/2018
Original Certify By Date: 10/17/2018
Original Correct By Date: 10/12/2018
New Certify By Date: 10/31/2018
New Correct By Date: 10/26/2018
Certified Date: Not reported
Order Number: 616
NOV ID: 6191980
NOV Description: SECTION 27-2056.6 ADM CODE - CORRECT THE LEAD-BASED PAINT HAZARD - PRESUMED LEAD PAINT THAT IS PEELING OR ON A DETERIORATED SUBSURFACE USING WORK PRACTICES SET FORTH IN 28 RCNY 11-06(B)(2) CEILING IN THE 1st ROOM FROM EAST LOCATED AT APT 1D, 1st STORY, 1st APARTMENT FROM EAST AT SOUTH
NOV Issued Date: 09/14/2018
Current Status ID: 19
Current Status: VIOLATION CLOSED
Current Status Date: 10/30/2018

Name: Not reported
Address: 2755 SEDGWICK AVENUE
City,State,Zip: BRONX, NY 10468
Violation ID: 14498544
Building ID: 108509
Registration ID: 211450
Apartment: 2A
Story: 2
Class: Most Serious
Inspection Date: 08/12/2021
Approved Date: 08/13/2021

CON EDISON (Continued) **S116551195**

Original Certify By Date: 09/14/2021
Original Correct By Date: 09/09/2021
New Certify By Date: 09/28/2021
New Correct By Date: 09/23/2021
Certified Date: 09/14/2021
Order Number: 617
NOV ID: 7441609
NOV Description: SECTION 27-2056.6 ADM CODE - CORRECT THE LEAD-BASED PAINT HAZARD - PAINT THAT TESTED POSITIVE FOR LEAD CONTENT AND THAT IS PEELING OR ON A DETERIORATED SUBSURFACE - USING WORK PRACTICES SET FORTH IN 28 RCNY 11-06(B)(2) 1st DOOR FRAME FROM SOUTH AT WEST WALL IN THE 3rd ROOM FROM EAST LOCATED AT APT 2A, 2nd STORY, 1st APARTMENT FROM NORTH AT EAST
NOV Issued Date: 08/16/2021
Current Status ID: 19
Current Status: VIOLATION CLOSED
Current Status Date: 04/04/2022

Name: Not reported
Address: 2755 SEDGWICK AVENUE
City,State,Zip: BRONX, NY 10468
Violation ID: 14498546
Building ID: 108509
Registration ID: 211450
Apartment: 2A
Story: 2
Class: Most Serious
Inspection Date: 08/12/2021
Approved Date: 08/13/2021
Original Certify By Date: 09/14/2021
Original Correct By Date: 09/09/2021
New Certify By Date: 09/28/2021
New Correct By Date: 09/23/2021
Certified Date: 09/14/2021
Order Number: 617
NOV ID: 7441609
NOV Description: SECTION 27-2056.6 ADM CODE - CORRECT THE LEAD-BASED PAINT HAZARD - PAINT THAT TESTED POSITIVE FOR LEAD CONTENT AND THAT IS PEELING OR ON A DETERIORATED SUBSURFACE - USING WORK PRACTICES SET FORTH IN 28 RCNY 11-06(B)(2) BASEBOARD AT SOUTH WALL, 1st CLOSET FROM SOUTH AT WEST WALL DOOR FRAME, 1st DOOR FRAME FROM SOUTH AT WEST WALL, 1st WINDOW FRAME FROM NORTH AT EAST WALL, 2nd WINDOW FRAME FROM NORTH AT EAST WALL IN THE 1st ROOM FROM EAST AT SOUTH LOCATED AT APT 2A, 2nd STORY, 1st APARTMENT FROM NORTH AT EAST
NOV Issued Date: 08/16/2021
Current Status ID: 19
Current Status: VIOLATION CLOSED
Current Status Date: 04/04/2022

Name: Not reported
Address: 2755 SEDGWICK AVENUE
City,State,Zip: BRONX, NY 10468
Violation ID: 12420841
Building ID: 108509
Registration ID: 211450
Apartment: 1D
Story: 1

CON EDISON (Continued) **S116551195**

Class:	Most Serious
Inspection Date:	06/05/2018
Approved Date:	06/07/2018
Original Certify By Date:	07/11/2018
Original Correct By Date:	07/06/2018
New Certify By Date:	07/25/2018
New Correct By Date:	07/20/2018
Certified Date:	07/25/2018
Order Number:	617
NOV ID:	6109609
NOV Description:	SECTION 27-2056.6 ADM CODE - CORRECT THE LEAD-BASED PAINT HAZARD - PAINT THAT TESTED POSITIVE FOR LEAD CONTENT AND THAT IS PEELING OR ON A DETERIORATED SUBSURFACE - USING WORK PRACTICES SET FORTH IN 28 RCNY 11-06(B)(2) 1st CLOSET FROM EAST AT SOUTH WALL DOOR FRAME, 1st DOOR FRAME FROM SOUTH AT WEST WALL, 1st WINDOW FRAME FROM WEST AT NORTH WALL IN THE 1st ROOM FROM EAST LOCATED AT APT 1D, 1st STORY, 1st APARTMENT FROM EAST AT SOUTH
NOV Issued Date:	06/08/2018
Current Status ID:	19
Current Status:	VIOLATION CLOSED
Current Status Date:	08/10/2018
Name:	Not reported
Address:	2755 SEDGWICK AVENUE
City,State,Zip:	BRONX, NY 10468
Violation ID:	12420843
Building ID:	108509
Registration ID:	211450
Apartment:	1D
Story:	1
Class:	Most Serious
Inspection Date:	06/05/2018
Approved Date:	06/07/2018
Original Certify By Date:	07/11/2018
Original Correct By Date:	07/06/2018
New Certify By Date:	07/25/2018
New Correct By Date:	07/20/2018
Certified Date:	07/25/2018
Order Number:	617
NOV ID:	6109609
NOV Description:	SECTION 27-2056.6 ADM CODE - CORRECT THE LEAD-BASED PAINT HAZARD - PAINT THAT TESTED POSITIVE FOR LEAD CONTENT AND THAT IS PEELING OR ON A DETERIORATED SUBSURFACE - USING WORK PRACTICES SET FORTH IN 28 RCNY 11-06(B)(2) 1st CLOSET FROM WEST AT NORTH WALL DOOR FRAME, 1st DOOR FRAME FROM SOUTH AT WEST WALL, 1st WINDOW FRAME FROM EAST AT SOUTH WALL IN THE 2nd ROOM FROM EAST LOCATED AT APT 1D, 1st STORY, 1st APARTMENT FROM EAST AT SOUTH
NOV Issued Date:	06/08/2018
Current Status ID:	19
Current Status:	VIOLATION CLOSED
Current Status Date:	08/10/2018
Name:	Not reported
Address:	2755 SEDGWICK AVENUE
City,State,Zip:	BRONX, NY 10468
Violation ID:	12420844
Building ID:	108509

CON EDISON (Continued) **S116551195**

Registration ID:	211450
Apartment:	1D
Story:	1
Class:	Most Serious
Inspection Date:	06/05/2018
Approved Date:	06/07/2018
Original Certify By Date:	07/11/2018
Original Correct By Date:	07/06/2018
New Certify By Date:	07/25/2018
New Correct By Date:	07/20/2018
Certified Date:	07/25/2018
Order Number:	617
NOV ID:	6109609
NOV Description:	SECTION 27-2056.6 ADM CODE - CORRECT THE LEAD-BASED PAINT HAZARD - PAINT THAT TESTED POSITIVE FOR LEAD CONTENT AND THAT IS PEELING OR ON A DETERIORATED SUBSURFACE - USING WORK PRACTICES SET FORTH IN 28 RCNY 11-06(B)(2) 1st DOOR FRAME FROM WEST AT NORTH WALL, 1st WINDOW FRAME FROM EAST AT SOUTH WALL, 1st WINDOW FRAME FROM SOUTH AT WEST WALL, 2nd WINDOW FRAME FROM SOUTH AT WEST WALL IN THE 4th ROOM FROM EAST AT SOUTH LOCATED AT APT 1D, 1st STORY, 1st APARTMENT FROM EAST AT SOUTH
NOV Issued Date:	06/08/2018
Current Status ID:	19
Current Status:	VIOLATION CLOSED
Current Status Date:	08/10/2018

Name:	Not reported
Address:	2755 SEDGWICK AVENUE
City,State,Zip:	BRONX, NY 10468
Violation ID:	12420845
Building ID:	108509
Registration ID:	211450
Apartment:	1D
Story:	1
Class:	Most Serious
Inspection Date:	06/05/2018
Approved Date:	06/07/2018
Original Certify By Date:	07/11/2018
Original Correct By Date:	07/06/2018
New Certify By Date:	07/25/2018
New Correct By Date:	07/20/2018
Certified Date:	07/25/2018
Order Number:	617
NOV ID:	6109609
NOV Description:	SECTION 27-2056.6 ADM CODE - CORRECT THE LEAD-BASED PAINT HAZARD - PAINT THAT TESTED POSITIVE FOR LEAD CONTENT AND THAT IS PEELING OR ON A DETERIORATED SUBSURFACE - USING WORK PRACTICES SET FORTH IN 28 RCNY 11-06(B)(2) 1st DOOR FRAME FROM WEST AT NORTH WALL, 1st WINDOW FRAME FROM EAST AT SOUTH WALL IN THE BATHROOM LOCATED AT APT 1D, 1st STORY, 1st APARTMENT FROM EAST AT SOUTH
NOV Issued Date:	06/08/2018
Current Status ID:	19
Current Status:	VIOLATION CLOSED
Current Status Date:	08/10/2018

Name:	Not reported
Address:	2755 SEDGWICK AVENUE
City,State,Zip:	BRONX, NY 10468

CON EDISON (Continued) **S116551195**

Violation ID:	12420846
Building ID:	108509
Registration ID:	211450
Apartment:	1D
Story:	1
Class:	Most Serious
Inspection Date:	06/05/2018
Approved Date:	06/07/2018
Original Certify By Date:	07/11/2018
Original Correct By Date:	07/06/2018
New Certify By Date:	07/25/2018
New Correct By Date:	07/20/2018
Certified Date:	07/25/2018
Order Number:	617
NOV ID:	6109609
NOV Description:	SECTION 27-2056.6 ADM CODE - CORRECT THE LEAD-BASED PAINT HAZARD - PAINT THAT TESTED POSITIVE FOR LEAD CONTENT AND THAT IS PEELING OR ON A DETERIORATED SUBSURFACE - USING WORK PRACTICES SET FORTH IN 28 RCNY 11-06(B)(2) 1st DOOR FRAME FROM NORTH AT EAST WALL IN THE KITCHEN LOCATED AT APT 1D, 1st STORY, 1st APARTMENT FROM EAST AT SOUTH
NOV Issued Date:	06/08/2018
Current Status ID:	19
Current Status:	VIOLATION CLOSED
Current Status Date:	08/10/2018
Name:	Not reported
Address:	2755 SEDGWICK AVENUE
City,State,Zip:	BRONX, NY 10468
Violation ID:	12420847
Building ID:	108509
Registration ID:	211450
Apartment:	1D
Story:	1
Class:	Most Serious
Inspection Date:	06/05/2018
Approved Date:	06/07/2018
Original Certify By Date:	07/11/2018
Original Correct By Date:	07/06/2018
New Certify By Date:	07/25/2018
New Correct By Date:	07/20/2018
Certified Date:	07/25/2018
Order Number:	617
NOV ID:	6109609
NOV Description:	SECTION 27-2056.6 ADM CODE - CORRECT THE LEAD-BASED PAINT HAZARD - PAINT THAT TESTED POSITIVE FOR LEAD CONTENT AND THAT IS PEELING OR ON A DETERIORATED SUBSURFACE - USING WORK PRACTICES SET FORTH IN 28 RCNY 11-06(B)(2) 1st CLOSET FROM EAST AT SOUTH WALL DOOR FRAME IN THE PRIVATE HALLWAY LOCATED AT APT 1D, 1st STORY, 1st APARTMENT FROM EAST AT SOUTH
NOV Issued Date:	06/08/2018
Current Status ID:	19
Current Status:	VIOLATION CLOSED
Current Status Date:	08/10/2018
Name:	Not reported
Address:	2755 SEDGWICK AVENUE
City,State,Zip:	BRONX, NY 10468

CON EDISON (Continued) **S116551195**

Violation ID:	14498543
Building ID:	108509
Registration ID:	211450
Apartment:	2A
Story:	2
Class:	Most Serious
Inspection Date:	08/12/2021
Approved Date:	08/13/2021
Original Certify By Date:	09/14/2021
Original Correct By Date:	09/09/2021
New Certify By Date:	09/28/2021
New Correct By Date:	09/23/2021
Certified Date:	09/14/2021
Order Number:	617
NOV ID:	7441609
NOV Description:	SECTION 27-2056.6 ADM CODE - CORRECT THE LEAD-BASED PAINT HAZARD - PAINT THAT TESTED POSITIVE FOR LEAD CONTENT AND THAT IS PEELING OR ON A DETERIORATED SUBSURFACE - USING WORK PRACTICES SET FORTH IN 28 RCNY 11-06(B)(2) 1st WINDOW FRAME FROM WEST AT NORTH WALL IN THE KITCHEN LOCATED AT APT 2A, 2nd STORY, 1st APARTMENT FROM NORTH AT EAST
NOV Issued Date:	08/16/2021
Current Status ID:	19
Current Status:	VIOLATION CLOSED
Current Status Date:	04/04/2022

NY MANIFEST:

EPA ID:	NYP004496378
Country:	USA
Name:	CON EDISON
Address:	2755 SEDGWICK AVE FRONT OF
Address 2:	Not reported
City,State,Zip:	BRONX, NY 10453
Zip 4:	Not reported
Location Address 1:	2755 SEDGWICK AVE
Location Address 2:	SERVICE BOX # 12732
Location City,State,Zip:	BRONX, NY 10468
Location Zip 4:	Not reported
Facility Status:	Not reported
Total Tanks:	Not reported
Code:	BP

Mailing:

Mailing Name:	CON EDISON
Mailing Contact:	TOM TEELING
Mailing Address 1:	4 IRVING PLACE 15TH FLOOR
Mailing Address 2:	Not reported
Mailing City,State,Zip:	NEW YORK, NY 10003
Mailing Zip 4:	Not reported
Mailing Country:	USA
Mailing Phone:	2124603770

Manifest Data:

Document ID:	Not reported
Manifest Status:	Not reported
Trans1 State ID:	NJD003812047
Year:	2018
Trans2 State ID:	Not reported

CON EDISON (Continued) **S116551195**

Generator Ship Date:	04/10/2014
Trans1 Recv Date:	04/10/2014
Trans2 Recv Date:	Not reported
TSD Site Recv Date:	04/11/2014
Part A Recv Date:	Not reported
Part B Recv Date:	Not reported
Generator EPA ID:	NYP004496378
Trans1 EPA ID:	Not reported
Trans2 EPA ID:	Not reported
TSDF ID 1:	NJD991291105
TSDF ID 2:	Not reported
Manifest Tracking Number:	002359937GBF
Import Indicator:	N
Export Indicator:	N
Discr Quantity Indicator:	N
Discr Type Indicator:	N
Discr Residue Indicator:	N
Discr Partial Reject Indicator:	N
Discr Full Reject Indicator:	N
Manifest Ref Number:	Not reported
Alt Facility RCRA ID:	Not reported
Alt Facility Sign Date:	Not reported
MGMT Method Type Code:	H110
Waste Code a:	LEAD
Waste Code b:	Not reported
Waste Code c:	Not reported
Waste Code e:	Not reported
Waste Code f:	Not reported
Waste Code g:	Not reported
Waste Code 1:	Not reported
Waste Code 2:	Not reported
Waste Code 3:	Not reported
Waste Code 4:	Not reported
Waste Code 5:	Not reported
Waste Code 6:	Not reported
Quantity:	50
Units:	Pounds
Number of Containers:	1
Container Type:	Cargo tanks (tank trucks)
Handling Method:	Treat
Specific Gravity:	1

NYC LAND USE:

Name:	Not reported
Address:	2755 SEDGWICK AVENUE
City,State,Zip:	BRONX, NY 10468
Latitude:	40.8714270
Longitude:	-73.9027435
Type Of Ownership Code:	Not reported
Owner Name:	HP 1749 GRAND CONCOURSE & 2755-69 SEDGWI CK HOUSING
Borough:	BX
Tax Block:	3253
Tax Lot:	54
Community District:	208
Census Tract 2020:	2027300
Census Block 2020:	20273003000

CON EDISON (Continued) **S116551195**

Census Tract 2010:	273
Census Block 2010:	3001
School District:	10
City Council District:	14
Fire Company:	E081
Police Precinct:	50
Health Center District:	21
Health Area:	310
Sanitation District Boro:	2
Sanitation District Number:	08
Sanitation Subsection:	1B
Zoning District 1:	R6: Residential Districts
Zoning District 2:	Not reported
Zoning District 3:	Not reported
Zoning District 4:	Not reported
Commercial Overlay 1:	Not reported
Commercial Overlay 2:	Not reported
Special Purpose District 1:	Not reported
Special Purpose District 2:	Not reported
Special Purpose District 3:	Not reported
Limited Height District:	Not reported
Spill Boundary Indicator:	N
Building Class:	C1: WALK UP APARTMENTS - Over Six Families Without Stores
Land Use Category:	Multi-Family Walk-Up Buildings
Number Of Easements:	0
Lot Area:	17660
Total Building Floor Area:	76860
Commercial Floor Area:	0
Residential Floor Area:	76860
Office Floor Area:	0
Retail Floor Area:	0
Garage Floor Area:	0
Storage Floor Area:	0
Factory Floor Area:	0
Other Floor Area:	0
Total Building Floor Area Source Code:	2
Number Of Buildings:	1
Number Of Floors:	5.0000000
Residential Units:	62
Total Units:	62
Lot Frontage:	126.0000000
Lot Depth:	154.8300000
Building Frontage:	126.0000000
Building Depth:	122.0000000
Extension Code:	N
Proximity Code:	2
Irregular Lot Code:	Y
Lot Type:	5
Basement Type/Grade:	2
Assessed Land Value:	198900.00000
Assessed Total Value:	1371150.00000
Exempt Total Value:	0.00000
Year Built:	1923
Year Altered 1:	2018
Year Altered 2:	0
Historic District Name:	Not reported
Landmark Status:	Not reported

CON EDISON (Continued) **S116551195**

Built Floor Area Ratio:	4.35000000000
Maximum Allowable Residential Far:	2.43000000000
Maximum Allowable Commercial Far:	0.00000000000
Maximum Allowable Community Facility Far:	4.80000000000
Boro Code:	2
Borough, Tax Block and Lot:	2032530054.00000000
Condominium Number:	Not reported
Census Tract 2:	0273
X Coordinate:	1011148
Y Coordinate:	256777
Zoning Map #:	1d
Zoning Map Code:	Not reported
Sanborn Map #:	213 018
Tax Map #:	21201
E-designation Number:	Not reported
Apportionment BBL:	Not reported
Apportionment Date:	Not reported
Pluto ??? Dtm Base Map Indicator:	1
2007 Flood Insurance Rate Map Indicator:	Not reported
2015 Preliminary Flood Insurance Rate Map Indicator:	Not reported
Version Number:	24v1.1
Changed By DCP:	Not reported

AY370 **2865 UNIVERSITY AVE** **UST FINDER** **1028569148**
North **2865 UNIVERSITY AVE** **N/A**
1/8-1/4 **BRONX, NY 10468**
0.245 mi.
1295 ft. **Site 4 of 5 in cluster AY**

Relative: **Higher**
Actual: **159 ft.**

UST FINDER:

Object ID:	303851
Facility ID:	NY16243
Name:	2865 UNIVERSITY AVE
Address:	2865 UNIVERSITY AVE
City,State,Zip:	BRONX, NY 10468
Address Match Type:	Not reported
Open USTs:	0
Closed USTs:	1
TOS USTs:	0
Population 1500ft:	13962
Private Wells 1500ft:	8
Within 100yr Floodplain:	No
Land Use:	Developed, Low Intensity
Within SPA:	No
SPA PWS Facility ID:	Not reported
SPA Water Type:	Not reported
SPA Facility Type:	Not reported
SPA HUC12:	Not reported
Within WHPA:	No
WHPA PWS Facility ID:	Not reported
WHPA Water Type:	Not reported
WHPA Facility Type:	Not reported
WHPA HUC12:	Not reported
Facility Status:	Closed UST(s)
Date of Last Inspection:	Not reported
EPA Region:	2
Tribe:	Not reported
Coordinate Source:	State

2865 UNIVERSITY AVE (Continued) **1028569148**

X Coord: -73.898787
Y Coord: 40.8729450000001
Latitude: 40.872945
Longitude: -73.898787

UST FINDER:
Object ID: 1206523
Facility ID: NY16243
Tank ID: NY109923
Tank Status: Closed
Installation Date: Not reported
Removal Date: Not reported
Tank Capacity: 5000
Substances: Not reported
Tank Wall Type: Not reported

AY371 **CON EDISON** **NY LEAD** **S117316702**
North **2865 UNIVERSITY AV** **NY MANIFEST** **N/A**
1/8-1/4 **BRONX, NY 10461**
0.245 mi.
1295 ft. **Site 5 of 5 in cluster AY**

Relative:
Higher

Actual:
159 ft.

NYC LEAD:
Name: Not reported
Address: 2865 UNIVERSITY AVENUE
City,State,Zip: BRONX, NY 10468
Violation ID: 14998026
Building ID: 116957
Registration ID: 214441
Apartment: C11
Story: 3
Class: Most Serious
Inspection Date: 03/05/2022
Approved Date: 03/05/2022
Original Certify By Date: 04/05/2022
Original Correct By Date: 03/31/2022
New Certify By Date: Not reported
New Correct By Date: Not reported
Certified Date: Not reported
Order Number: 617
NOV ID: 7788573
NOV Description: SECTION 27-2056.6 ADM CODE - CORRECT THE LEAD-BASED PAINT HAZARD - PAINT THAT TESTED POSITIVE FOR LEAD CONTENT AND THAT IS PEELING OR ON A DETERIORATED SUBSURFACE - USING WORK PRACTICES SET FORTH IN 28 RCNY 11-06(B)(2) 1st DOOR FRAME FROM NORTH AT EAST WALL IN THE 4th ROOM FROM EAST LOCATED AT APT C11, 3rd STORY, 1st APARTMENT FROM EAST AT SOUTH
NOV Issued Date: 03/07/2022
Current Status ID: 2
Current Status: NOV SENT OUT
Current Status Date: 03/07/2022

Name: Not reported
Address: 2865 UNIVERSITY AVENUE
City,State,Zip: BRONX, NY 10468
Violation ID: 14619555
Building ID: 116957

CON EDISON (Continued) **S117316702**

Registration ID:	214441
Apartment:	F6
Story:	6
Class:	Most Serious
Inspection Date:	10/10/2021
Approved Date:	10/10/2021
Original Certify By Date:	11/10/2021
Original Correct By Date:	11/05/2021
New Certify By Date:	Not reported
New Correct By Date:	Not reported
Certified Date:	11/10/2021
Order Number:	617
NOV ID:	7508984
NOV Description:	SECTION 27-2056.6 ADM CODE - CORRECT THE LEAD-BASED PAINT HAZARD - PAINT THAT TESTED POSITIVE FOR LEAD CONTENT AND THAT IS PEELING OR ON A DETERIORATED SUBSURFACE - USING WORK PRACTICES SET FORTH IN 28 RCNY 11-06(B)(2) 1st DOOR FRAME FROM WEST AT NORTH WALL IN THE 1st ROOM FROM EAST AT SOUTH LOCATED AT APT F6, 6th STORY, 1st APARTMENT FROM NORTH AT EAST
NOV Issued Date:	10/12/2021
Current Status ID:	19
Current Status:	VIOLATION CLOSED
Current Status Date:	03/28/2022

Name:	Not reported
Address:	2865 UNIVERSITY AVENUE
City,State,Zip:	BRONX, NY 10468
Violation ID:	14619556
Building ID:	116957
Registration ID:	214441
Apartment:	F6
Story:	6
Class:	Most Serious
Inspection Date:	10/10/2021
Approved Date:	10/10/2021
Original Certify By Date:	11/10/2021
Original Correct By Date:	11/05/2021
New Certify By Date:	Not reported
New Correct By Date:	Not reported
Certified Date:	11/10/2021
Order Number:	617
NOV ID:	7508984
NOV Description:	SECTION 27-2056.6 ADM CODE - CORRECT THE LEAD-BASED PAINT HAZARD - PAINT THAT TESTED POSITIVE FOR LEAD CONTENT AND THAT IS PEELING OR ON A DETERIORATED SUBSURFACE - USING WORK PRACTICES SET FORTH IN 28 RCNY 11-06(B)(2) 1st CLOSET FROM WEST AT NORTH WALL DOOR FRAME, 2nd CLOSET FROM WEST AT NORTH WALL DOOR, 2nd CLOSET FROM WEST AT NORTH WALL DOO FRAME IN THE PRIVATE HALLWAY LOCATED AT APT F6, 6th STORY, 1st APARTMENT FROM NORTH AT EAST
NOV Issued Date:	10/12/2021
Current Status ID:	19
Current Status:	VIOLATION CLOSED
Current Status Date:	03/28/2022

NY MANIFEST:

EPA ID:	NYP004639894
Country:	USA

CON EDISON (Continued) **S117316702**

Name: CON EDISON
Address: 2865 UNIVERSITY AV
Address 2: SB26347
City,State,Zip: BRONX, NY 10461
Zip 4: Not reported
Location Address 1: 2865 UNIVERSITY AV
Location Address 2: SB26347
Location City,State,Zip: BRONX, NY 10461
Location Zip 4: Not reported
Facility Status: Not reported
Total Tanks: Not reported
Code: BP

Mailing:
Mailing Name: CON EDISON
Mailing Contact: CON EDISON
Mailing Address 1: 4 IRVING PL
Mailing Address 2: 15TH FL
Mailing City,State,Zip: NEW YORK, NY 10003
Mailing Zip 4: Not reported
Mailing Country: USA
Mailing Phone: Not reported

Manifest Data:
Document ID: Not reported
Manifest Status: Not reported
Trans1 State ID: NJD003812047
Year: 2018
Trans2 State ID: NJD003812047
Generator Ship Date: 08/26/2014
Trans1 Recv Date: 08/26/2014
Trans2 Recv Date: 09/02/2014
TSD Site Recv Date: 09/02/2014
Part A Recv Date: Not reported
Part B Recv Date: Not reported
Generator EPA ID: NYP004639894
Trans1 EPA ID: Not reported
Trans2 EPA ID: Not reported
TSDF ID 1: NJD991291105
TSDF ID 2: Not reported
Manifest Tracking Number: 002562992GBF
Import Indicator: N
Export Indicator: N
Discr Quantity Indicator: N
Discr Type Indicator: N
Discr Residue Indicator: N
Discr Partial Reject Indicator: N
Discr Full Reject Indicator: N
Manifest Ref Number: Not reported
Alt Facility RCRA ID: Not reported
Alt Facility Sign Date: Not reported
MGMT Method Type Code: H110
Waste Code a: LEAD
Waste Code b: Not reported
Waste Code c: Not reported
Waste Code e: Not reported
Waste Code f: Not reported

CON EDISON (Continued) **S117316702**

Waste Code g:	Not reported
Waste Code 1:	Not reported
Waste Code 2:	Not reported
Waste Code 3:	Not reported
Waste Code 4:	Not reported
Waste Code 5:	Not reported
Waste Code 6:	Not reported
Quantity:	2000
Units:	Pounds
Number of Containers:	1
Container Type:	Cargo tanks (tank trucks)
Handling Method:	Treat
Specific Gravity:	1

BA372 **CON EDISON** **NY LEAD** **S117067123**
NW **2763 SEDGWICK AV** **NY MANIFEST** **N/A**
1/8-1/4 **BRONX, NY 10468** **NY NYC LAND USE**
0.248 mi.
1309 ft. **Site 2 of 4 in cluster BA**

Relative: **Higher**
Actual: **150 ft.**

NYC LEAD:

Name:	Not reported
Address:	2763 SEDGWICK AVENUE
City,State,Zip:	BRONX, NY 10468
Violation ID:	13241467
Building ID:	108511
Registration ID:	211451
Apartment:	3F
Story:	3
Class:	Most Serious
Inspection Date:	08/21/2019
Approved Date:	08/22/2019
Original Certify By Date:	09/25/2019
Original Correct By Date:	09/20/2019
New Certify By Date:	Not reported
New Correct By Date:	Not reported
Certified Date:	09/18/2019
Order Number:	617
NOV ID:	6581703
NOV Description:	SECTION 27-2056.6 ADM CODE - CORRECT THE LEAD-BASED PAINT HAZARD - PAINT THAT TESTED POSITIVE FOR LEAD CONTENT AND THAT IS PEELING OR ON A DETERIORATED SUBSURFACE - USING WORK PRACTICES SET FORTH IN 28 RCNY 11-06(B)(2) 1st DOOR FRAME FROM EAST AT SOUTH WALL, 1st WINDOW FRAME FROM SOUTH AT WEST WALL, 2nd WINDOW FRAME FROM SOUTH AT WEST WALL IN THE 3rd ROOM FROM NORTH AT WEST LOCATED AT APT 3F, 3rd STORY, 1st APARTMENT FROM WEST AT NORTH
NOV Issued Date:	08/23/2019
Current Status ID:	19
Current Status:	VIOLATION CLOSED
Current Status Date:	09/22/2019

Name:	Not reported
Address:	2763 SEDGWICK AVENUE
City,State,Zip:	BRONX, NY 10468
Violation ID:	14368961
Building ID:	108511
Registration ID:	211451

CON EDISON (Continued) **S117067123**

Apartment:	4I
Story:	4
Class:	Most Serious
Inspection Date:	06/01/2021
Approved Date:	06/03/2021
Original Certify By Date:	07/03/2021
Original Correct By Date:	06/28/2021
New Certify By Date:	07/17/2021
New Correct By Date:	07/12/2021
Certified Date:	07/12/2021
Order Number:	617
NOV ID:	7366984
NOV Description:	SECTION 27-2056.6 ADM CODE - CORRECT THE LEAD-BASED PAINT HAZARD - PAINT THAT TESTED POSITIVE FOR LEAD CONTENT AND THAT IS PEELING OR ON A DETERIORATED SUBSURFACE - USING WORK PRACTICES SET FORTH IN 28 RCNY 11-06(B)(2) 1st DOOR FRAME FROM NORTH AT EAST WALL IN THE KITCHEN LOCATED AT APT 4I, 4th STORY, 1st APARTMENT FROM WEST AT NORTH , SECTION ''2767''
NOV Issued Date:	06/04/2021
Current Status ID:	19
Current Status:	VIOLATION CLOSED
Current Status Date:	08/04/2021

Name:	Not reported
Address:	2763 SEDGWICK AVENUE
City,State,Zip:	BRONX, NY 10468
Violation ID:	14368962
Building ID:	108511
Registration ID:	211451
Apartment:	4I
Story:	4
Class:	Most Serious
Inspection Date:	06/01/2021
Approved Date:	06/03/2021
Original Certify By Date:	07/03/2021
Original Correct By Date:	06/28/2021
New Certify By Date:	07/17/2021
New Correct By Date:	07/12/2021
Certified Date:	07/12/2021
Order Number:	617
NOV ID:	7366984
NOV Description:	SECTION 27-2056.6 ADM CODE - CORRECT THE LEAD-BASED PAINT HAZARD - PAINT THAT TESTED POSITIVE FOR LEAD CONTENT AND THAT IS PEELING OR ON A DETERIORATED SUBSURFACE - USING WORK PRACTICES SET FORTH IN 28 RCNY 11-06(B)(2) 1st CLOSET FROM NORTH AT EAST WALL DOOR FRAME IN THE FOYER LOCATED AT APT 4I, 4th STORY, 1st APARTMENT FROM WEST AT NORTH , SECTION ''2767''
NOV Issued Date:	06/04/2021
Current Status ID:	19
Current Status:	VIOLATION CLOSED
Current Status Date:	08/04/2021

Name:	Not reported
Address:	2763 SEDGWICK AVENUE
City,State,Zip:	BRONX, NY 10468
Violation ID:	14368960
Building ID:	108511

CON EDISON (Continued) **S117067123**

Registration ID:	211451
Apartment:	4I
Story:	4
Class:	Most Serious
Inspection Date:	06/01/2021
Approved Date:	06/03/2021
Original Certify By Date:	07/03/2021
Original Correct By Date:	06/28/2021
New Certify By Date:	07/17/2021
New Correct By Date:	07/12/2021
Certified Date:	07/12/2021
Order Number:	617
NOV ID:	7366984
NOV Description:	SECTION 27-2056.6 ADM CODE - CORRECT THE LEAD-BASED PAINT HAZARD - PAINT THAT TESTED POSITIVE FOR LEAD CONTENT AND THAT IS PEELING OR ON A DETERIORATED SUBSURFACE - USING WORK PRACTICES SET FORTH IN 28 RCNY 11-06(B)(2) 1st CLOSET FROM EAST AT SOUTH WALL DOOR FRAME IN THE 1st ROOM FROM EAST LOCATED AT APT 4I, 4th STORY, 1st APARTMENT FROM WEST AT NORTH , SECTION ''2767''
NOV Issued Date:	06/04/2021
Current Status ID:	19
Current Status:	VIOLATION CLOSED
Current Status Date:	08/04/2021
Name:	Not reported
Address:	2763 SEDGWICK AVENUE
City,State,Zip:	BRONX, NY 10468
Violation ID:	14656759
Building ID:	108511
Registration ID:	211451
Apartment:	5I
Story:	5
Class:	Most Serious
Inspection Date:	10/28/2021
Approved Date:	10/29/2021
Original Certify By Date:	11/30/2021
Original Correct By Date:	11/25/2021
New Certify By Date:	Not reported
New Correct By Date:	Not reported
Certified Date:	Not reported
Order Number:	617
NOV ID:	7531446
NOV Description:	27-2056.6 ADM CODE - CORRECT THE LEAD-BASED PAINT HAZARD - PAINT THAT TESTED POSITIVE FOR LEAD CONTENT AND THAT IS PEELING OR ON A DETERIORATED SUBSURFACE - USING WORK PRACTICES SET FORTH IN 28 RCNY 11-06(B)(2) 1st DOOR FRAME FROM NORTH AT EAST WALL IN THE KITCHEN LOCATED AT APT 5I, 5th STORY, 1st APARTMENT FROM WEST AT NORTH
NOV Issued Date:	11/01/2021
Current Status ID:	19
Current Status:	VIOLATION CLOSED
Current Status Date:	10/26/2023
Name:	Not reported
Address:	2763 SEDGWICK AVENUE
City,State,Zip:	BRONX, NY 10468
Violation ID:	15044118
Building ID:	108511

CON EDISON (Continued) **S117067123**

Registration ID:	211451
Apartment:	3B
Story:	3
Class:	Most Serious
Inspection Date:	03/14/2022
Approved Date:	03/15/2022
Original Certify By Date:	04/14/2022
Original Correct By Date:	04/09/2022
New Certify By Date:	04/28/2022
New Correct By Date:	04/23/2022
Certified Date:	04/28/2022
Order Number:	617
NOV ID:	7826971
NOV Description:	SECTION 27-2056.6 ADM CODE - CORRECT THE LEAD-BASED PAINT HAZARD - PAINT THAT TESTED POSITIVE FOR LEAD CONTENT AND THAT IS PEELING OR ON A DETERIORATED SUBSURFACE - USING WORK PRACTICES SET FORTH IN 28 RCNY 11-06(B)(2) 1st DOOR FRAME FROM WEST AT NORTH WALL, 1st WINDOW FRAME FROM EAST AT SOUTH WALL IN THE 4th ROOM FROM EAST LOCATED AT APT 3B, 3rd STORY, 2nd APARTMENT FROM NORTH AT EAST , SECTION ''2763''
NOV Issued Date:	03/16/2022
Current Status ID:	19
Current Status:	VIOLATION CLOSED
Current Status Date:	05/29/2022
Name:	Not reported
Address:	2763 SEDGWICK AVENUE
City,State,Zip:	BRONX, NY 10468
Violation ID:	15044117
Building ID:	108511
Registration ID:	211451
Apartment:	3B
Story:	3
Class:	Most Serious
Inspection Date:	03/14/2022
Approved Date:	03/15/2022
Original Certify By Date:	04/14/2022
Original Correct By Date:	04/09/2022
New Certify By Date:	04/28/2022
New Correct By Date:	04/23/2022
Certified Date:	04/28/2022
Order Number:	617
NOV ID:	7826971
NOV Description:	SECTION 27-2056.6 ADM CODE - CORRECT THE LEAD-BASED PAINT HAZARD - PAINT THAT TESTED POSITIVE FOR LEAD CONTENT AND THAT IS PEELING OR ON A DETERIORATED SUBSURFACE - USING WORK PRACTICES SET FORTH IN 28 RCNY 11-06(B)(2) 1st DOOR FRAME FROM WEST AT NORTH WALL, 1st DUMB WAITER FROM SOUTH AT WEST WALL IN THE KITCHEN LOCATED AT APT 3B, 3rd STORY, 2nd APARTMENT FROM NORTH AT EAST , SECTION ''2763''
NOV Issued Date:	03/16/2022
Current Status ID:	19
Current Status:	VIOLATION CLOSED
Current Status Date:	05/29/2022
Name:	Not reported
Address:	2763 SEDGWICK AVENUE
City,State,Zip:	BRONX, NY 10468
Violation ID:	14656754

CON EDISON (Continued) **S117067123**

Building ID:	108511
Registration ID:	211451
Apartment:	5I
Story:	5
Class:	Most Serious
Inspection Date:	10/28/2021
Approved Date:	10/29/2021
Original Certify By Date:	11/30/2021
Original Correct By Date:	11/25/2021
New Certify By Date:	Not reported
New Correct By Date:	Not reported
Certified Date:	Not reported
Order Number:	617
NOV ID:	7531446
NOV Description:	27-2056.6 ADM CODE - CORRECT THE LEAD-BASED PAINT HAZARD - PAINT THAT TESTED POSITIVE FOR LEAD CONTENT AND THAT IS PEELING OR ON A DETERIORATED SUBSURFACE - USING WORK PRACTICES SET FORTH IN 28 RCNY 11-06(B)(2) 1st CLOSET FROM NORTH AT EAST WALL DOOR FRAME IN THE FOYER LOCATED AT APT 5I, 5th STORY, 1st APARTMENT FROM WEST AT NORTH
NOV Issued Date:	11/01/2021
Current Status ID:	19
Current Status:	VIOLATION CLOSED
Current Status Date:	10/26/2023
Name:	Not reported
Address:	2763 SEDGWICK AVENUE
City,State,Zip:	BRONX, NY 10468
Violation ID:	14656755
Building ID:	108511
Registration ID:	211451
Apartment:	5I
Story:	5
Class:	Most Serious
Inspection Date:	10/28/2021
Approved Date:	10/29/2021
Original Certify By Date:	11/30/2021
Original Correct By Date:	11/25/2021
New Certify By Date:	Not reported
New Correct By Date:	Not reported
Certified Date:	Not reported
Order Number:	617
NOV ID:	7531446
NOV Description:	27-2056.6 ADM CODE - CORRECT THE LEAD-BASED PAINT HAZARD - PAINT THAT TESTED POSITIVE FOR LEAD CONTENT AND THAT IS PEELING OR ON A DETERIORATED SUBSURFACE - USING WORK PRACTICES SET FORTH IN 28 RCNY 11-06(B)(2) 1st DOOR FRAME FROM EAST AT SOUTH WALL, 1st WINDOW FRAME FROM WEST AT NORTH WALL, 2nd WINDOW FRAME FROM SOUTH AT WEST WALL IN THE 3rd ROOM FROM EAST AT NORTH LOCATED AT APT 5I, 5th STORY, 1st APARTMENT FROM WEST AT NORTH
NOV Issued Date:	11/01/2021
Current Status ID:	19
Current Status:	VIOLATION CLOSED
Current Status Date:	10/26/2023
Name:	Not reported
Address:	2763 SEDGWICK AVENUE
City,State,Zip:	BRONX, NY 10468

CON EDISON (Continued) **S117067123**

Violation ID:	14656757
Building ID:	108511
Registration ID:	211451
Apartment:	5I
Story:	5
Class:	Most Serious
Inspection Date:	10/28/2021
Approved Date:	10/29/2021
Original Certify By Date:	11/30/2021
Original Correct By Date:	11/25/2021
New Certify By Date:	Not reported
New Correct By Date:	Not reported
Certified Date:	Not reported
Order Number:	617
NOV ID:	7531446
NOV Description:	27-2056.6 ADM CODE - CORRECT THE LEAD-BASED PAINT HAZARD - PAINT THAT TESTED POSITIVE FOR LEAD CONTENT AND THAT IS PEELING OR ON A DETERIORATED SUBSURFACE - USING WORK PRACTICES SET FORTH IN 28 RCNY 11-06(B)(2) 1st CLOSET FROM EAST AT SOUTH WALL DOOR FRAME, 1st DOOR FRAME FROM SOUTH AT WEST WALL, 1st WINDOW FRAME FROM WEST AT NORTH WALL IN THE 1st ROOM FROM EAST LOCATED AT APT 5I, 5th STORY, 1st APARTMENT FROM WEST AT NORTH
NOV Issued Date:	11/01/2021
Current Status ID:	19
Current Status:	VIOLATION CLOSED
Current Status Date:	10/26/2023

Name:	Not reported
Address:	2763 SEDGWICK AVENUE
City,State,Zip:	BRONX, NY 10468
Violation ID:	14656758
Building ID:	108511
Registration ID:	211451
Apartment:	5I
Story:	5
Class:	Most Serious
Inspection Date:	10/28/2021
Approved Date:	10/29/2021
Original Certify By Date:	11/30/2021
Original Correct By Date:	11/25/2021
New Certify By Date:	Not reported
New Correct By Date:	Not reported
Certified Date:	Not reported
Order Number:	617
NOV ID:	7531446
NOV Description:	27-2056.6 ADM CODE - CORRECT THE LEAD-BASED PAINT HAZARD - PAINT THAT TESTED POSITIVE FOR LEAD CONTENT AND THAT IS PEELING OR ON A DETERIORATED SUBSURFACE - USING WORK PRACTICES SET FORTH IN 28 RCNY 11-06(B)(2) 1st DOOR FRAME FROM EAST AT SOUTH WALL, 1st WINDOW FRAME FROM WEST AT NORTH WALL IN THE BATHROOM LOCATED AT APT 5I, 5th STORY, 1st APARTMENT FROM WEST AT NORTH
NOV Issued Date:	11/01/2021
Current Status ID:	19
Current Status:	VIOLATION CLOSED
Current Status Date:	10/26/2023

Name:	Not reported

CON EDISON (Continued) **S117067123**

Address:	2763 SEDGWICK AVENUE
City,State,Zip:	BRONX, NY 10468
Violation ID:	14368958
Building ID:	108511
Registration ID:	211451
Apartment:	4I
Story:	4
Class:	Most Serious
Inspection Date:	06/01/2021
Approved Date:	06/03/2021
Original Certify By Date:	07/03/2021
Original Correct By Date:	06/28/2021
New Certify By Date:	07/17/2021
New Correct By Date:	07/12/2021
Certified Date:	07/12/2021
Order Number:	617
NOV ID:	7366984
NOV Description:	SECTION 27-2056.6 ADM CODE - CORRECT THE LEAD-BASED PAINT HAZARD - PAINT THAT TESTED POSITIVE FOR LEAD CONTENT AND THAT IS PEELING OR ON A DETERIORATED SUBSURFACE - USING WORK PRACTICES SET FORTH IN 28 RCNY 11-06(B)(2) 1st DOOR FRAME FROM EAST AT SOUTH WALL IN THE BATHROOM LOCATED AT APT 4I, 4th STORY, 1st APARTMENT FROM WEST AT NORTH , SECTION ''2767''
NOV Issued Date:	06/04/2021
Current Status ID:	19
Current Status:	VIOLATION CLOSED
Current Status Date:	08/04/2021

Name:	Not reported
Address:	2763 SEDGWICK AVENUE
City,State,Zip:	BRONX, NY 10468
Violation ID:	14368959
Building ID:	108511
Registration ID:	211451
Apartment:	4I
Story:	4
Class:	Most Serious
Inspection Date:	06/01/2021
Approved Date:	06/03/2021
Original Certify By Date:	07/03/2021
Original Correct By Date:	06/28/2021
New Certify By Date:	07/17/2021
New Correct By Date:	07/12/2021
Certified Date:	07/12/2021
Order Number:	617
NOV ID:	7366984
NOV Description:	SECTION 27-2056.6 ADM CODE - CORRECT THE LEAD-BASED PAINT HAZARD - PAINT THAT TESTED POSITIVE FOR LEAD CONTENT AND THAT IS PEELING OR ON A DETERIORATED SUBSURFACE - USING WORK PRACTICES SET FORTH IN 28 RCNY 11-06(B)(2) 1st DOOR FRAME FROM EAST AT SOUTH WALL, 1st WINDOW FRAME FROM WEST AT NORTH WALL, 1st WINDOW FRAME FROM SOUTH AT WEST WALL, 2nd WINDOW FRAME FROM SOUTH AT WEST WALL IN THE 3rd ROOM FROM EAST AT NORTH LOCATED AT APT 4I, 4th STORY, 1st APARTMENT FROM WEST AT NORTH , SECTION ''2767''
NOV Issued Date:	06/04/2021
Current Status ID:	19
Current Status:	VIOLATION CLOSED

CON EDISON (Continued) **S117067123**

Current Status Date:	08/04/2021
Name:	Not reported
Address:	2763 SEDGWICK AVENUE
City,State,Zip:	BRONX, NY 10468
Violation ID:	15044111
Building ID:	108511
Registration ID:	211451
Apartment:	3B
Story:	3
Class:	Most Serious
Inspection Date:	03/14/2022
Approved Date:	03/15/2022
Original Certify By Date:	04/14/2022
Original Correct By Date:	04/09/2022
New Certify By Date:	04/28/2022
New Correct By Date:	04/23/2022
Certified Date:	04/28/2022
Order Number:	617
NOV ID:	7826971
NOV Description:	SECTION 27-2056.6 ADM CODE - CORRECT THE LEAD-BASED PAINT HAZARD - PAINT THAT TESTED POSITIVE FOR LEAD CONTENT AND THAT IS PEELING OR ON A DETERIORATED SUBSURFACE - USING WORK PRACTICES SET FORTH IN 28 RCNY 11-06(B)(2) 1st DOOR FRAME FROM SOUTH AT WEST WALL IN THE BATHROOM LOCATED AT APT 3B, 3rd STORY, 2nd APARTMENT FROM NORTH AT EAST , SECTION ''2763''
NOV Issued Date:	03/16/2022
Current Status ID:	19
Current Status:	VIOLATION CLOSED
Current Status Date:	05/29/2022
Name:	Not reported
Address:	2763 SEDGWICK AVENUE
City,State,Zip:	BRONX, NY 10468
Violation ID:	15044116
Building ID:	108511
Registration ID:	211451
Apartment:	3B
Story:	3
Class:	Most Serious
Inspection Date:	03/14/2022
Approved Date:	03/15/2022
Original Certify By Date:	04/14/2022
Original Correct By Date:	04/09/2022
New Certify By Date:	04/28/2022
New Correct By Date:	04/23/2022
Certified Date:	04/28/2022
Order Number:	617
NOV ID:	7826971
NOV Description:	SECTION 27-2056.6 ADM CODE - CORRECT THE LEAD-BASED PAINT HAZARD - PAINT THAT TESTED POSITIVE FOR LEAD CONTENT AND THAT IS PEELING OR ON A DETERIORATED SUBSURFACE - USING WORK PRACTICES SET FORTH IN 28 RCNY 11-06(B)(2) 1st DOOR FRAME FROM WEST AT NORTH WALL, 1st DOOR FRAME FROM NORTH AT EAST WALL IN THE 2nd ROOM FROM EAST AT NORTH LOCATED AT APT 3B, 3rd STORY, 2nd APARTMENT FROM NORTH AT EAST , SECTION ''2763''
NOV Issued Date:	03/16/2022
Current Status ID:	19

CON EDISON (Continued) **S117067123**

Current Status: VIOLATION CLOSED
Current Status Date: 05/29/2022

Name: Not reported
Address: 2763 SEDGWICK AVENUE
City,State,Zip: BRONX, NY 10468
Violation ID: 15044112
Building ID: 108511
Registration ID: 211451
Apartment: 3B
Story: 3
Class: Most Serious
Inspection Date: 03/14/2022
Approved Date: 03/15/2022
Original Certify By Date: 04/14/2022
Original Correct By Date: 04/09/2022
New Certify By Date: 04/28/2022
New Correct By Date: 04/23/2022
Certified Date: 04/28/2022
Order Number: 617
NOV ID: 7826971
NOV Description: SECTION 27-2056.6 ADM CODE - CORRECT THE LEAD-BASED PAINT HAZARD - PAINT THAT TESTED POSITIVE FOR LEAD CONTENT AND THAT IS PEELING OR ON A DETERIORATED SUBSURFACE - USING WORK PRACTICES SET FORTH IN 28 RCNY 11-06(B)(2) 1st CLOSET FROM WEST AT NORTH WALL DOOR FRAME IN THE 1st PRIVATE HALLWAY FROM EAST LOCATED AT APT 3B, 3rd STORY, 2nd APARTMENT FROM NORTH AT EAST , SECTION ''2763''
NOV Issued Date: 03/16/2022
Current Status ID: 19
Current Status: VIOLATION CLOSED
Current Status Date: 05/29/2022

Name: Not reported
Address: 2763 SEDGWICK AVENUE
City,State,Zip: BRONX, NY 10468
Violation ID: 15044114
Building ID: 108511
Registration ID: 211451
Apartment: 3B
Story: 3
Class: Most Serious
Inspection Date: 03/14/2022
Approved Date: 03/15/2022
Original Certify By Date: 04/14/2022
Original Correct By Date: 04/09/2022
New Certify By Date: 04/28/2022
New Correct By Date: 04/23/2022
Certified Date: 04/28/2022
Order Number: 617
NOV ID: 7826971
NOV Description: SECTION 27-2056.6 ADM CODE - CORRECT THE LEAD-BASED PAINT HAZARD - PAINT THAT TESTED POSITIVE FOR LEAD CONTENT AND THAT IS PEELING OR ON A DETERIORATED SUBSURFACE - USING WORK PRACTICES SET FORTH IN 28 RCNY 11-06(B)(2) 1st CLOSET FROM SOUTH AT WEST WALL DOOR FRAME, 1st DOOR FRAME FROM WEST AT NORTH WALL, SOUTH WALL, 1st WINDOW FRAME FROM NORT AT EAST WALL IN THE 1st ROOM FROM EAST AT SOUTH LOCATED AT APT 3B, 3rd STORY, 2nd APARTMENT FROM NORTH AT EAST , SECTION ''2763''

CON EDISON (Continued) **S117067123**

NOV Issued Date: 03/16/2022
Current Status ID: 19
Current Status: VIOLATION CLOSED
Current Status Date: 05/29/2022

Name: Not reported
Address: 2763 SEDGWICK AVENUE
City,State,Zip: BRONX, NY 10468
Violation ID: 15044115
Building ID: 108511
Registration ID: 211451
Apartment: 3B
Story: 3
Class: Most Serious
Inspection Date: 03/14/2022
Approved Date: 03/15/2022
Original Certify By Date: 04/14/2022
Original Correct By Date: 04/09/2022
New Certify By Date: 04/28/2022
New Correct By Date: 04/23/2022
Certified Date: 04/28/2022
Order Number: 617
NOV ID: 7826971
NOV Description: SECTION 27-2056.6 ADM CODE - CORRECT THE LEAD-BASED PAINT HAZARD - PAINT THAT TESTED POSITIVE FOR LEAD CONTENT AND THAT IS PEELING OR ON A DETERIORATED SUBSURFACE - USING WORK PRACTICES SET FORTH IN 28 RCNY 11-06(B)(2) 1st DOOR FRAME FROM SOUTH AT WEST WALL, 1st WINDOW FRAME FROM NORTH AT EAST WALL IN THE 1st ROOM FROM EAST AT NORTH LOCATED AT APT 3B, 3rd STORY, 2nd APARTMENT FROM NORTH AT EAST , SECTION ''2763''
NOV Issued Date: 03/16/2022
Current Status ID: 19
Current Status: VIOLATION CLOSED
Current Status Date: 05/29/2022

NY MANIFEST:
EPA ID: NYP004598629
Country: USA
Name: CON EDISON
Address: 2763 SEDGWICK AV
Address 2: SB12733
City,State,Zip: BRONX, NY 10468
Zip 4: Not reported
Location Address 1: 2763 SEDGWICK AV
Location Address 2: SB12733
Location City,State,Zip: BRONX, NY 10468
Location Zip 4: Not reported
Facility Status: Not reported
Total Tanks: Not reported
Code: BP

Mailing:
Mailing Name: CON EDISON
Mailing Contact: CON EDISON
Mailing Address 1: 4 IRVING PL
Mailing Address 2: 15TH FL
Mailing City,State,Zip: NEW YORK, NY 10003
Mailing Zip 4: Not reported

CON EDISON (Continued) **S117067123**

Mailing Country: USA
Mailing Phone: Not reported

Manifest Data:
Document ID: Not reported
Manifest Status: Not reported
Trans1 State ID: NJD003812047
Year: 2018
Trans2 State ID: Not reported
Generator Ship Date: 07/16/2014
Trans1 Recv Date: 07/16/2014
Trans2 Recv Date: Not reported
TSD Site Recv Date: 07/17/2014
Part A Recv Date: Not reported
Part B Recv Date: Not reported
Generator EPA ID: NYP004598629
Trans1 EPA ID: Not reported
Trans2 EPA ID: Not reported
TSDF ID 1: NJD991291105
TSDF ID 2: Not reported
Manifest Tracking Number: 002503587GBF
Import Indicator: N
Export Indicator: N
Discr Quantity Indicator: N
Discr Type Indicator: N
Discr Residue Indicator: N
Discr Partial Reject Indicator: N
Discr Full Reject Indicator: N
Manifest Ref Number: Not reported
Alt Facility RCRA ID: Not reported
Alt Facility Sign Date: Not reported
MGMT Method Type Code: H110
Waste Code a: LEAD
Waste Code b: Not reported
Waste Code c: Not reported
Waste Code e: Not reported
Waste Code f: Not reported
Waste Code g: Not reported
Waste Code 1: Not reported
Waste Code 2: Not reported
Waste Code 3: Not reported
Waste Code 4: Not reported
Waste Code 5: Not reported
Waste Code 6: Not reported
Quantity: 150
Units: Pounds
Number of Containers: 1
Container Type: Cargo tanks (tank trucks)
Handling Method: Treat
Specific Gravity: 1

NYC LAND USE:
Name: Not reported
Address: 2763 SEDGWICK AVENUE
City,State,Zip: BRONX, NY 10468

CON EDISON (Continued) **S117067123**

Latitude:	40.8717645
Longitude:	-73.9026707
Type Of Ownership Code:	Not reported
Owner Name:	HP 1749 GRAND CONCOURSE & 2755-69 SEDGWI CK HOUSING
Borough:	BX
Tax Block:	3253
Tax Lot:	51
Community District:	208
Census Tract 2020:	2027300
Census Block 2020:	20273003000
Census Tract 2010:	273
Census Block 2010:	3001
School District:	10
City Council District:	14
Fire Company:	E081
Police Precinct:	50
Health Center District:	21
Health Area:	310
Sanitation District Boro:	2
Sanitation District Number:	08
Sanitation Subsection:	1B
Zoning District 1:	R6: Residential Districts
Zoning District 2:	Not reported
Zoning District 3:	Not reported
Zoning District 4:	Not reported
Commercial Overlay 1:	Not reported
Commercial Overlay 2:	Not reported
Special Purpose District 1:	Not reported
Special Purpose District 2:	Not reported
Special Purpose District 3:	Not reported
Limited Height District:	Not reported
Spill Boundary Indicator:	N
Building Class:	C1: WALK UP APARTMENTS - Over Six Families Without Stores
Land Use Category:	Multi-Family Walk-Up Buildings
Number Of Easements:	0
Lot Area:	17660
Total Building Floor Area:	76860
Commercial Floor Area:	0
Residential Floor Area:	76860
Office Floor Area:	0
Retail Floor Area:	0
Garage Floor Area:	0
Storage Floor Area:	0
Factory Floor Area:	0
Other Floor Area:	0
Total Building Floor Area Source Code:	2
Number Of Buildings:	1
Number Of Floors:	5.0000000
Residential Units:	62
Total Units:	62
Lot Frontage:	127.0000000
Lot Depth:	139.7500000
Building Frontage:	126.0000000
Building Depth:	127.0000000
Extension Code:	N
Proximity Code:	2
Irregular Lot Code:	N

CON EDISON (Continued) **S117067123**

Lot Type:	5
Basement Type/Grade:	2
Assessed Land Value:	198900.00000
Assessed Total Value:	852300.00000
Exempt Total Value:	0.00000
Year Built:	1923
Year Altered 1:	0
Year Altered 2:	0
Historic District Name:	Not reported
Landmark Status:	Not reported
Built Floor Area Ratio:	4.35000000000
Maximum Allowable Residential Far:	2.43000000000
Maximum Allowable Commercial Far:	0.00000000000
Maximum Allowable Community Facility Far:	4.80000000000
Boro Code:	2
Borough, Tax Block and Lot:	2032530051.00000000
Condominium Number:	Not reported
Census Tract 2:	0273
X Coordinate:	1011168
Y Coordinate:	256900
Zoning Map #:	1d
Zoning Map Code:	Not reported
Sanborn Map #:	213 018
Tax Map #:	21201
E-designation Number:	Not reported
Apportionment BBL:	Not reported
Apportionment Date:	Not reported
Pluto ??? Dtm Base Map Indicator:	1
2007 Flood Insurance Rate Map Indicator:	Not reported
2015 Preliminary Flood Insurance Rate Map Indicator:	Not reported
Version Number:	24v1.1
Changed By DCP:	Not reported

AW373 **PS 261 (725)** **UST FINDER** **1028571212**
SSW **2507 JEROME AVENUE** **N/A**
1/8-1/4 **BRONX, NY 10468**
0.248 mi.
1311 ft. **Site 2 of 3 in cluster AW**

Relative: **Lower**
Actual: **124 ft.**

UST FINDER:

Object ID:	303692
Facility ID:	NY21242
Name:	PS 261 (725)
Address:	2507 JEROME AVENUE
City,State,Zip:	BRONX, NY 10468
Address Match Type:	Not reported
Open USTs:	0
Closed USTs:	1
TOS USTs:	0
Population 1500ft:	24391
Private Wells 1500ft:	0
Within 100yr Floodplain:	No
Land Use:	Developed, High Intensity
Within SPA:	No
SPA PWS Facility ID:	Not reported
SPA Water Type:	Not reported
SPA Facility Type:	Not reported
SPA HUC12:	Not reported

PS 261 (725) (Continued) **1028571212**

Within WHPA:	No
WHPA PWS Facility ID:	Not reported
WHPA Water Type:	Not reported
WHPA Facility Type:	Not reported
WHPA HUC12:	Not reported
Facility Status:	Closed UST(s)
Date of Last Inspection:	Not reported
EPA Region:	2
Tribe:	Not reported
Coordinate Source:	State
X Coord:	-73.899865
Y Coord:	40.86413
Latitude:	40.86413
Longitude:	-73.899865

UST FINDER:

Object ID:	1215292
Facility ID:	NY21242
Tank ID:	NY24440
Tank Status:	Closed
Installation Date:	Not reported
Removal Date:	Not reported
Tank Capacity:	1500
Substances:	Not reported
Tank Wall Type:	Not reported

BB374 **SPILL NUMBER 0012941** **NY Spills** **S104951483**
SSE **GRAND CONCOURSE & 92ND S** **N/A**
1/4-1/2 **BRONX, NY**
0.250 mi.
1321 ft. **Site 1 of 4 in cluster BB**

Relative:
Lower

Actual:
134 ft.

SPILLS:

Name:	SPILL NUMBER 0012941
Address:	GRAND CONCOURSE & 92ND S
City,State,Zip:	BRONX, NY
Spill Number/Closed Date:	0012941 / 2002-07-11
Facility ID:	0012941
Facility Type:	ER
DER Facility ID:	249117
Site ID:	308495
DEC Region:	2
Spill Cause:	Equipment Failure
Spill Class:	C4
SWIS:	2401
Spill Date:	2001-03-08
Investigator:	MCTIBBE
Referred To:	Not reported
Reported to Dept:	2001-03-09
CID:	205
Water Affected:	Not reported
Spill Source:	Commercial Vehicle
Spill Notifier:	Responsible Party
Cleanup Ceased:	Not reported
Cleanup Meets Std:	False
Last Inspection:	Not reported
Recommended Penalty:	False

SPILL NUMBER 0012941 (Continued) **S104951483**

UST Trust:	False
Remediation Phase:	0
Date Entered In Computer:	2001-03-09
Spill Record Last Update:	2002-07-11
Spiller Name:	CALLER
Spiller Company:	NYC TRANSIT
Spiller Address:	370 JAY STREET
Spiller Company:	001
Contact Name:	CALLER
Latitude:	Not reported
Longitude:	Not reported
DEC Memo:	Prior to Sept, 2004 data translation this spill Lead_DEC Field was TIBBE 8 GALLONS FROM DAMAGED BUS. CLEANED BY NYCT.
Remarks:	steering problem. spill to road. cleanup completed.

All Materials:

Site ID:	308495
Operable Unit ID:	834482
Operable Unit:	01
Material ID:	539660
Material Code:	1511A
Material Name:	power steering fluid
Case No.:	Not reported
Material FA:	Petroleum
Quantity:	.00
Units:	G
Recovered:	.00
Resource Affected:	Soil
Oxygenate:	Not reported

BB375 **215325; GRAND CONCOURSE BLVD AND E192 STREET** **NY Spills** **S110306927**
SSE **GRAND CONCOURSE BLVD AND E192 STREET** **N/A**
1/4-1/2 **NEW YORK, NY**
0.250 mi.
1321 ft. **Site 2 of 4 in cluster BB**

Relative:
Lower

Actual:
134 ft.

SPILLS:

Name:	215325; GRAND CONCOURSE BLVD AND E192 STREET
Address:	GRAND CONCOURSE BLVD AND E192 STREET
City,State,Zip:	NEW YORK, NY
Spill Number/Closed Date:	0913985 / 2009-02-07
Facility ID:	0913985
Facility Type:	ER
DER Facility ID:	387133
Site ID:	433124
DEC Region:	2
Spill Cause:	Equipment Failure
Spill Class:	D4
SWIS:	0301
Spill Date:	2009-01-27
Investigator:	DMPOKRZY
Referred To:	Not reported
Reported to Dept:	2009-03-30
CID:	Not reported
Water Affected:	Not reported
Spill Source:	Commercial/Industrial

215325; GRAND CONCOURSE BLVD AND E192 STREET (Continued) **S110306927**

Spill Notifier:	Responsible Party
Cleanup Ceased:	Not reported
Cleanup Meets Std:	Not reported
Last Inspection:	Not reported
Recommended Penalty:	Not reported
UST Trust:	Not reported
Remediation Phase:	0
Date Entered In Computer:	2010-04-16
Spill Record Last Update:	2010-04-16
Spiller Name:	ERT DESK
Spiller Company:	CON EDISON
Spiller Address:	5030 BROADWAY
Spiller Company:	001
Contact Name:	ERT DESK
Latitude:	Not reported
Longitude:	Not reported
DEC Memo:	Not reported
Remarks:	Not reported

All Materials:

Site ID:	433124
Operable Unit ID:	1184035
Operable Unit:	01
Material ID:	2178229
Material Code:	0541A
Material Name:	dielectric fluid
Case No.:	Not reported
Material FA:	Petroleum
Quantity:	.00
Units:	G
Recovered:	Not reported
Resource Affected:	Utility
Oxygenate:	Not reported

BB376 **VAULT 2629** **NY Spills** **S104787745**
SSE **E 192ST /GRAND CONCORSE** **N/A**
1/4-1/2 **BRONX, NY**
0.250 mi.
1321 ft. **Site 3 of 4 in cluster BB**

Relative:
Lower

Actual:
134 ft.

SPILLS:

Name:	VAULT 2629
Address:	E 192ST /GRAND CONCORSE
City,State,Zip:	BRONX, NY
Spill Number/Closed Date:	0005066 / 2004-05-11
Facility ID:	0005066
Facility Type:	ER
DER Facility ID:	231981
Site ID:	286227
DEC Region:	2
Spill Cause:	Unknown
Spill Class:	C4
SWIS:	0301
Spill Date:	2000-07-28
Investigator:	JHOCONNE
Referred To:	Not reported
Reported to Dept:	2000-07-28

VAULT 2629 (Continued) **S104787745**

CID:	389
Water Affected:	Not reported
Spill Source:	Unknown
Spill Notifier:	Affected Persons
Cleanup Ceased:	Not reported
Cleanup Meets Std:	False
Last Inspection:	Not reported
Recommended Penalty:	False
UST Trust:	False
Remediation Phase:	0
Date Entered In Computer:	2000-07-28
Spill Record Last Update:	2004-05-11
Spiller Name:	Not reported
Spiller Company:	UNK
Spiller Address:	Not reported
Spiller Company:	001
Contact Name:	CALLER
Latitude:	40.8642900
Longitude:	-73.8959620
DEC Memo:	Prior to Sept, 2004 data translation this spill Lead_DEC Field was O'CONNELL e2mis no. 132584: Mechanic Arthur OBrien found 1 gallon of Unknown Oil in 50 gallons of water in V-2629. Sump has been plugged and Conduit plare 29-j indicates no sewer connection. Clean up pending test results. Lab Sequence Number: 00-07270 PCB 6 ppm 7/29/00 Flush operator I. Cespedes reports that the clean up in transformer vault # 2629 is complete. Corporate tanker removed approx 2 quarts of unknown oil, and approx. 150 gallons of water. The flush crew power washed the structure twice and the wash water was removed by the corporate tanker. There was no sewer connection at this location and the sump was solid concrete.
Remarks:	CALLER REPORTING A SPILL OF 100 GAL OF WATER SAMPLES TAKEN CLEAN UP PENDING LAB RESULTS CONED#132584 NO CALLBACK NECESSARY

All Materials:

Site ID:	286227
Operable Unit ID:	827492
Operable Unit:	01
Material ID:	549805
Material Code:	0066A
Material Name:	unknown petroleum
Case No.:	Not reported
Material FA:	Petroleum
Quantity:	1.00
Units:	G
Recovered:	.00
Resource Affected:	Soil
Oxygenate:	Not reported

AW377 **2510 DAVIDSON AVE** **NY Spills** **S102560174**
SSW **2510 DAVIDSON AVE** **N/A**
1/4-1/2 **BRONX, NY**
0.252 mi.
1328 ft. **Site 3 of 3 in cluster AW**

Relative:
Lower

Actual:
125 ft.

SPILLS:

Name:	2510 DAVIDSON AVE
Address:	2510 DAVIDSON AVE
City,State,Zip:	BRONX, NY
Spill Number/Closed Date:	9612563 / 1998-06-05
Facility ID:	9612563
Facility Type:	ER
DER Facility ID:	244664
Site ID:	302824
DEC Region:	2
Spill Cause:	Traffic Accident
Spill Class:	C3
SWIS:	0301
Spill Date:	1997-01-22
Investigator:	JHOCONNE
Referred To:	Not reported
Reported to Dept:	1997-01-22
CID:	311
Water Affected:	Not reported
Spill Source:	Commercial Vehicle
Spill Notifier:	Responsible Party
Cleanup Ceased:	Not reported
Cleanup Meets Std:	False
Last Inspection:	Not reported
Recommended Penalty:	False
UST Trust:	False
Remediation Phase:	0
Date Entered In Computer:	1997-01-22
Spill Record Last Update:	1998-06-05
Spiller Name:	JOE DEVOTI
Spiller Company:	CON EDISON
Spiller Address:	128 WEST END AVENUE
Spiller Company:	001
Contact Name:	JOE DEVOTI
Latitude:	40.8636431
Longitude:	-73.9015058
DEC Memo:	Prior to Sept, 2004 data translation this spill Lead_DEC Field was O'CONNELL
Remarks:	CALLER STAT4S VEHICLE WAS STRUCK ON THE UNDER CARRIGE AND STARTED TO LEAK THE PRODUCTS. BOTH CONTAINED AND CLEANED UP.

All Materials:

Site ID:	302824
Operable Unit ID:	1044064
Operable Unit:	01
Material ID:	341206
Material Code:	0009
Material Name:	gasoline
Case No.:	Not reported
Material FA:	Petroleum
Quantity:	1.00
Units:	G
Recovered:	1.00
Resource Affected:	Soil

2510 DAVIDSON AVE (Continued) **S102560174**

Oxygenate:	Not reported
Site ID:	302824
Operable Unit ID:	1044064
Operable Unit:	01
Material ID:	341207
Material Code:	0021
Material Name:	transmission fluid
Case No.:	Not reported
Material FA:	Petroleum
Quantity:	1.00
Units:	G
Recovered:	1.00
Resource Affected:	Soil
Oxygenate:	Not reported

AZ378 **MANHOLE #4842** **NY Spills** **S106720177**
SW **GRAND AVE/190TH STREET** **N/A**
1/4-1/2 **BRONX, NY**
0.254 mi.
1343 ft. **Site 4 of 4 in cluster AZ**

Relative: **Lower**
Actual: **128 ft.**

SPILLS:

Name:	MANHOLE #4842
Address:	GRAND AVE/190TH STREET
City,State,Zip:	BRONX, NY
Spill Number/Closed Date:	0408363 / 2005-05-19
Facility ID:	0408363
Facility Type:	ER
DER Facility ID:	268329
Site ID:	333081
DEC Region:	2
Spill Cause:	Equipment Failure
Spill Class:	C4
SWIS:	0301
Spill Date:	2004-10-29
Investigator:	JHOCONNE
Referred To:	Not reported
Reported to Dept:	2004-10-29
CID:	444
Water Affected:	Not reported
Spill Source:	Institutional, Educational, Gov., Other
Spill Notifier:	Responsible Party
Cleanup Ceased:	Not reported
Cleanup Meets Std:	False
Last Inspection:	Not reported
Recommended Penalty:	False
UST Trust:	False
Remediation Phase:	0
Date Entered In Computer:	2004-10-29
Spill Record Last Update:	2005-05-19
Spiller Name:	ERT DESK
Spiller Company:	MANHOLE #4842
Spiller Address:	GRAND AVE/190TH STREET
Spiller Company:	001
Contact Name:	ERT DESK
Latitude:	40.8645530

MANHOLE #4842 (Continued) **S106720177**

Longitude:	-73.9019440
DEC Memo:	e2mis no. 156016: 29-Oct-2004 10:09hrs. Quality Assurance inspector J. Croughan 51129 while performing manhole inspections reports a leaking end cap seal on cable ends on ducting BW-N 3c2/o cable with an obstruction tag in MH 4842. Responding cleanup crew will need oversleeve to reseal ends. Env. tag 38340 placed and chain of custody DD15208 tracking PCB oil sample. Lab Sequence Number: 04-08919-001 - TOTAL PCB 36 ppm 09-Nov-2004 12:37 hrs. UG Env. Oper. Supvr. Charles D'Alisera 48339 reports Mech A Tom Hoferichter 90221 and Mech B Jim Farmer 83738 removed env yellow tag 38340 from MH-4842. Double washed with 760 Bio-Gen solution and rinsed. Generated 50 gal of non haz liquid to be transported by CFS <50 tanker to Astoria WWTF and 1 bag of non haz solid debris waste to Van Nest SC for proper disposal. Cleanup started at 09:15 and cleanup completed at 11:08 hrs. Source of oil was cable ends not sealed properly which were resealed by O/S C. D'Alisera 48339 who also sealed and cemented the sump. Cleanup complete.
Remarks:	NO TO 5 QUESTIONS: CLEAN UP PENDING RESOURSES: CONED # 156016: 1 OUNCE SPILLED

All Materials:

Site ID:	333081
Operable Unit ID:	1095263
Operable Unit:	01
Material ID:	575404
Material Code:	0541A
Material Name:	dielectric fluid
Case No.:	Not reported
Material FA:	Petroleum
Quantity:	.00
Units:	G
Recovered:	.00
Resource Affected:	Soil
Oxygenate:	Not reported

---

379 **SOIL** **NY Spills** **S111011664**
North **333 GOULDEN AVE** **N/A**
1/4-1/2 **BRONX, NY 10468**
0.255 mi.
1344 ft.

Relative: **Lower**

Actual: **134 ft.**

SPILLS:

Name:	SOIL
Address:	333 GOULDEN AVE
City,State,Zip:	BRONX, NY 10468
Spill Number/Closed Date:	1101232 / 2011-05-09
Facility ID:	1101232
Facility Type:	ER
DER Facility ID:	403288
Site ID:	448681
DEC Region:	2
Spill Cause:	Equipment Failure

SOIL (Continued) **S111011664**

Spill Class:	C4
SWIS:	0301
Spill Date:	2011-05-03
Investigator:	smsanges
Referred To:	Not reported
Reported to Dept:	2011-05-03
CID:	Not reported
Water Affected:	Not reported
Spill Source:	Commercial Vehicle
Spill Notifier:	Other
Cleanup Ceased:	Not reported
Cleanup Meets Std:	False
Last Inspection:	Not reported
Recommended Penalty:	False
UST Trust:	False
Remediation Phase:	0
Date Entered In Computer:	2011-05-03
Spill Record Last Update:	2011-05-09
Spiller Name:	JOE
Spiller Company:	UNKNOWN
Spiller Address:	333 GOULDEN AVE
Spiller Company:	999
Contact Name:	JOE
Latitude:	40.8754630
Longitude:	-73.8941700
DEC Memo:	minor spill - cleanup complete
Remarks:	less than 3 ounces of biodegradeable hydraulic oil. Absorbent pads put down

All Materials:

Site ID:	448681
Operable Unit ID:	1198910
Operable Unit:	01
Material ID:	2195242
Material Code:	0010
Material Name:	hydraulic oil
Case No.:	Not reported
Material FA:	Petroleum
Quantity:	Not reported
Units:	Not reported
Recovered:	Not reported
Resource Affected:	Soil
Oxygenate:	Not reported

Name:	JEROME PARK RESERVOIR
Address:	333 GOULDEN AVE
City,State,Zip:	BRONX, NY
Spill Number/Closed Date:	1107396 / 2011-09-19
Facility ID:	1107396
Facility Type:	ER
DER Facility ID:	409676
Site ID:	455093
DEC Region:	2
Spill Cause:	Human Error
Spill Class:	Not reported
SWIS:	0301
Spill Date:	2011-09-12

SOIL (Continued) **S111011664**

Investigator:	HRPATEL
Referred To:	Not reported
Reported to Dept:	2011-09-12
CID:	Not reported
Water Affected:	Not reported
Spill Source:	Gasoline Station or other PBS Facility
Spill Notifier:	Local Agency
Cleanup Ceased:	Not reported
Cleanup Meets Std:	False
Last Inspection:	Not reported
Recommended Penalty:	Not reported
UST Trust:	False
Remediation Phase:	0
Date Entered In Computer:	2011-09-12
Spill Record Last Update:	2011-09-19
Spiller Name:	Not reported
Spiller Company:	CRO 312 OS-G MCCONE CHEVONEY
Spiller Address:	Not reported
Spiller Company:	999
Contact Name:	AMY CERESNAK
Latitude:	40.8754630
Longitude:	-73.8941700
DEC Memo:	09/19/11-Hiralkumar Patel. 3:25 PM:- spoke with Amy. she mentioned that spill happened as tank on a drill rig was overfilled. about 4 oz. diesel spilled onto plastic and about 1 oz. diesel spilled into soil. spill was cleaned up immediately.
Remarks:	1441 THE CALLER STATED THE SPILL WAS CAUSED BY AN OVERFILL OF A GAS TANK. THE SPILL HAS BEEN CLEANED UP AND ONLY IMPACTED SOIL.

All Materials:

Site ID:	455093
Operable Unit ID:	1205244
Operable Unit:	01
Material ID:	2202087
Material Code:	0008
Material Name:	diesel
Case No.:	Not reported
Material FA:	Petroleum
Quantity:	Not reported
Units:	Not reported
Recovered:	Not reported
Resource Affected:	Not reported
Oxygenate:	Not reported

BC380 **2700 KINGSBRIDGE TERRACE** **NY Spills** **S103828501**
WNW **2700 KINGSBRIDGE TERRACE** **N/A**
1/4-1/2 **BRONX, NY**
0.258 mi.
1361 ft. **Site 1 of 3 in cluster BC**

Relative: **Lower**
Actual: **127 ft.**

SPILLS:

Name:	2700 KINGSBRIDGE TERRACE
Address:	2700 KINGSBRIDGE TERRACE
City,State,Zip:	BRONX, NY
Spill Number/Closed Date:	9814227 / 1999-02-26
Facility ID:	9814227

2700 KINGSBRIDGE TERRACE (Continued) **S103828501**

Facility Type:	ER
DER Facility ID:	138786
Site ID:	164603
DEC Region:	2
Spill Cause:	Equipment Failure
Spill Class:	C4
SWIS:	0301
Spill Date:	1999-02-25
Investigator:	SIGONA
Referred To:	Not reported
Reported to Dept:	1999-02-25
CID:	351
Water Affected:	Not reported
Spill Source:	Tank Truck
Spill Notifier:	Responsible Party
Cleanup Ceased:	Not reported
Cleanup Meets Std:	True
Last Inspection:	Not reported
Recommended Penalty:	False
UST Trust:	False
Remediation Phase:	0
Date Entered In Computer:	1999-02-25
Spill Record Last Update:	1999-02-26
Spiller Name:	Not reported
Spiller Company:	MYSTIC TRANSPORTATION
Spiller Address:	Not reported
Spiller Company:	001
Contact Name:	DENNIS FARLEY
Latitude:	40.8715350
Longitude:	-73.9034758
DEC Memo:	Not reported
Remarks:	SPILLED ONTO CONCRETE & ASPHALT - SPILL CREW ENROUTE

All Materials:

Site ID:	164603
Operable Unit ID:	1071646
Operable Unit:	01
Material ID:	310929
Material Code:	0003A
Material Name:	#6 fuel oil
Case No.:	Not reported
Material FA:	Petroleum
Quantity:	10.00
Units:	G
Recovered:	10.00
Resource Affected:	Soil
Oxygenate:	Not reported

BD381
SW
1/4-1/2
0.258 mi.
1362 ft.

2512 UNIVERSITY AVENUE
BRONX, NY 10468

Site 1 of 3 in cluster BD

NY Spills **S111065372**
NY LEAD **N/A**
NY NYC LAND USE

Relative:
Higher

Actual:
141 ft.

SPILLS:

Name:	ROADWAY
Address:	2512 UNIVERSITY AVE
City,State,Zip:	BRONX, NY
Spill Number/Closed Date:	1103541 / 2011-07-05
Facility ID:	1103541
Facility Type:	ER
DER Facility ID:	405649
Site ID:	451108
DEC Region:	2
Spill Cause:	Unknown
Spill Class:	D4
SWIS:	0301
Spill Date:	2011-06-29
Investigator:	RMPIPER
Referred To:	Not reported
Reported to Dept:	2011-06-29
CID:	Not reported
Water Affected:	Not reported
Spill Source:	Unknown
Spill Notifier:	Other
Cleanup Ceased:	Not reported
Cleanup Meets Std:	False
Last Inspection:	Not reported
Recommended Penalty:	False
UST Trust:	False
Remediation Phase:	0
Date Entered In Computer:	2011-06-29
Spill Record Last Update:	2011-07-05
Spiller Name:	Not reported
Spiller Company:	UNKNOWN
Spiller Address:	Not reported
Spiller Company:	999
Contact Name:	MARK MARCUS
Latitude:	40.8654940
Longitude:	-73.9030840
DEC Memo:	Approx 75-100 gal of hydraulic oil to street from private garbae truck. Sanitation put sand down. Keith fro carting co hired AL Eastmond. Piper confirmed with lizette that sand will be swept up and drummed. Pics will be taken.
Remarks:	spill to roadway /sewer impact/clean up underway

All Materials:

Site ID:	451108
Operable Unit ID:	1201307
Operable Unit:	01
Material ID:	2197825
Material Code:	0001A
Material Name:	#2 fuel oil
Case No.:	Not reported
Material FA:	Petroleum
Quantity:	30.00
Units:	G

(Continued) **S111065372**

Recovered: Not reported
Resource Affected: Sewer
Oxygenate: Not reported

NYC LEAD:
Name: Not reported
Address: 2512 UNIVERSITY AVENUE
City,State,Zip: BRONX, NY 10468
Violation ID: 13302285
Building ID: 116675
Registration ID: 206770
Apartment: 2A
Story: 3
Class: Most Serious
Inspection Date: 09/25/2019
Approved Date: 09/26/2019
Original Certify By Date: 10/30/2019
Original Correct By Date: 10/25/2019
New Certify By Date: 11/13/2019
New Correct By Date: 11/08/2019
Certified Date: 10/28/2019
Order Number: 617
NOV ID: 6617808
NOV Description: SECTION 27-2056.6 ADM CODE - CORRECT THE LEAD-BASED PAINT HAZARD - PAINT THAT TESTED POSITIVE FOR LEAD CONTENT AND THAT IS PEELING OR ON A DETERIORATED SUBSURFACE - USING WORK PRACTICES SET FORTH IN 28 RCNY 11-06(B)(2) 1st DOOR FRAME FROM WEST AT NORTH WALL, NORTH WALL IN THE BATHROOM LOCATED AT APT 2A, 3rd STORY, 1st APARTMENT FROM SOUTH AT WEST
NOV Issued Date: 09/27/2019
Current Status ID: 19
Current Status: VIOLATION CLOSED
Current Status Date: 11/08/2019

Name: Not reported
Address: 2512 UNIVERSITY AVENUE
City,State,Zip: BRONX, NY 10468
Violation ID: 13302287
Building ID: 116675
Registration ID: 206770
Apartment: 2A
Story: 3
Class: Most Serious
Inspection Date: 09/25/2019
Approved Date: 09/26/2019
Original Certify By Date: 10/30/2019
Original Correct By Date: 10/25/2019
New Certify By Date: 11/13/2019
New Correct By Date: 11/08/2019
Certified Date: 10/28/2019
Order Number: 617
NOV ID: 6617808
NOV Description: SECTION 27-2056.6 ADM CODE - CORRECT THE LEAD-BASED PAINT HAZARD - PAINT THAT TESTED POSITIVE FOR LEAD CONTENT AND THAT IS PEELING OR ON A DETERIORATED SUBSURFACE - USING WORK PRACTICES SET FORTH IN 28 RCNY 11-06(B)(2) 1st DOOR FRAME FROM NORTH AT EAST WALL IN THE 5th ROOM

(Continued) **S111065372**

FROM EAST AT NORTH LOCATED AT APT 2A, 3rd STORY, 1st APARTMENT FROM SOUTH AT WEST
NOV Issued Date: 09/27/2019
Current Status ID: 19
Current Status: VIOLATION CLOSED
Current Status Date: 11/08/2019

Name: Not reported
Address: 2512 UNIVERSITY AVENUE
City,State,Zip: BRONX, NY 10468
Violation ID: 14356405
Building ID: 116675
Registration ID: 206770
Apartment: 1B
Story: 2
Class: Most Serious
Inspection Date: 05/14/2021
Approved Date: 05/25/2021
Original Certify By Date: 06/24/2021
Original Correct By Date: 06/19/2021
New Certify By Date: Not reported
New Correct By Date: Not reported
Certified Date: Not reported
Order Number: 616
NOV ID: 7358364
NOV Description: SECTION 27-2056.6 ADM CODE - CORRECT THE LEAD-BASED PAINT HAZARD - PRESUMED LEAD PAINT THAT IS PEELING OR ON A DETERIORATED SUBSURFACE USING WORK PRACTICES SET FORTH IN 28 RCNY 11-06(B)(2) 2nd DOOR FRAME FROM WEST AT NORTH WALL IN THE BATHROOM LOCATED AT APT 1B, 2nd STORY, 2nd APARTMENT FROM SOUTH AT WEST
NOV Issued Date: 05/26/2021
Current Status ID: 19
Current Status: VIOLATION CLOSED
Current Status Date: 07/09/2021

Name: Not reported
Address: 2512 UNIVERSITY AVENUE
City,State,Zip: BRONX, NY 10468
Violation ID: 14356407
Building ID: 116675
Registration ID: 206770
Apartment: 1B
Story: 2
Class: Most Serious
Inspection Date: 05/14/2021
Approved Date: 05/25/2021
Original Certify By Date: 06/24/2021
Original Correct By Date: 06/19/2021
New Certify By Date: Not reported
New Correct By Date: Not reported
Certified Date: Not reported
Order Number: 616
NOV ID: 7358364
NOV Description: SECTION 27-2056.6 ADM CODE - CORRECT THE LEAD-BASED PAINT HAZARD - PRESUMED LEAD PAINT THAT IS PEELING OR ON A DETERIORATED SUBSURFACE USING WORK PRACTICES SET FORTH IN 28 RCNY 11-06(B)(2) EAST WALL IN THE PRIVATE HALLWAY LOCATED AT APT 1B, 2nd STORY, 2nd APARTMENT FROM SOUTH

(Continued) **S111065372**

AT WEST
NOV Issued Date: 05/26/2021
Current Status ID: 19
Current Status: VIOLATION CLOSED
Current Status Date: 07/09/2021

Name: Not reported
Address: 2512 UNIVERSITY AVENUE
City,State,Zip: BRONX, NY 10468
Violation ID: 11240274
Building ID: 116675
Registration ID: 206770
Apartment: 2A
Story: 3
Class: Most Serious
Inspection Date: 05/15/2016
Approved Date: 05/18/2016
Original Certify By Date: 06/21/2016
Original Correct By Date: 06/16/2016
New Certify By Date: 07/05/2016
New Correct By Date: 06/30/2016
Certified Date: Not reported
Order Number: 617
NOV ID: 5432702
NOV Description: SECTION 27-2056.6 ADM CODE - CORRECT THE LEAD-BASED PAINT HAZARD - PAINT THAT TESTED POSITIVE FOR LEAD CONTENT AND THAT IS PEELING OR ON A DETERIORATED SUBSURFACE - USING WORK PRACTICES SET FORTH IN 28 RCNY 11-06(B)(2) 1st WINDOW FRAME FROM SOUTH AT WEST WALL IN THE 5th ROOM FROM EAST AT NORTH LOCATED AT APT 2A, 3rd STORY, 1st APARTMENT FROM SOUTH AT WEST
NOV Issued Date: 05/19/2016
Current Status ID: 19
Current Status: VIOLATION CLOSED
Current Status Date: 04/11/2017

Name: Not reported
Address: 2512 UNIVERSITY AVENUE
City,State,Zip: BRONX, NY 10468
Violation ID: 16297453
Building ID: 116675
Registration ID: 206770
Apartment: 4A
Story: 5
Class: Most Serious
Inspection Date: 10/06/2023
Approved Date: 10/06/2023
Original Certify By Date: 11/08/2023
Original Correct By Date: 11/03/2023
New Certify By Date: Not reported
New Correct By Date: Not reported
Certified Date: Not reported
Order Number: 617
NOV ID: 8674999
NOV Description: 27-2056.6 ADM CODE - CORRECT THE LEAD-BASED PAINT HAZARD - PAINT THAT TESTED POSITIVE FOR LEAD CONTENT AND THAT IS PEELING OR ON A DETERIORATED SUBSURFACE - USING WORK PRACTICES SET FORTH IN 28 RCNY 11-06(B)(2) NORTH WALL IN THE 2nd ROOM FROM EAST LOCATED AT APT 4A,

(Continued) **S111065372**

5th STORY, 1st APARTMENT FROM SOUTH AT WEST
NOV Issued Date: 10/10/2023
Current Status ID: 20
Current Status: DEFECT LETTER ISSUED
Current Status Date: 03/19/2024

Name: Not reported
Address: 2512 UNIVERSITY AVENUE
City,State,Zip: BRONX, NY 10468
Violation ID: 16302940
Building ID: 116675
Registration ID: 206770
Apartment: 4B
Story: 5
Class: Most Serious
Inspection Date: 10/07/2023
Approved Date: 10/08/2023
Original Certify By Date: 11/08/2023
Original Correct By Date: 11/03/2023
New Certify By Date: Not reported
New Correct By Date: Not reported
Certified Date: Not reported
Order Number: 617
NOV ID: 8675000
NOV Description: 27-2056.6 ADM CODE - CORRECT THE LEAD-BASED PAINT HAZARD - PAINT THAT TESTED POSITIVE FOR LEAD CONTENT AND THAT IS PEELING OR ON A DETERIORATED SUBSURFACE - USING WORK PRACTICES SET FORTH IN 28 RCNY 11-06(B)(2) 1st DOOR FRAME FROM EAST AT SOUTH WALL, NORTH WALL, SOUTH WALL, EAST WALL, 1st WINDOW FRAME FROM WEST AT NORTH WALL IN THE BATHROOM LOCATED AT APT 4B, 5th STORY, 2nd APARTMENT FROM SOUTH AT WEST
NOV Issued Date: 10/10/2023
Current Status ID: 22
Current Status: FIRST NO ACCESS TO RE- INSPECT VIOLATION
Current Status Date: 03/31/2024

Name: Not reported
Address: 2512 UNIVERSITY AVENUE
City,State,Zip: BRONX, NY 10468
Violation ID: 11565137
Building ID: 116675
Registration ID: 206770
Apartment: 2A
Story: 3
Class: Most Serious
Inspection Date: 12/08/2016
Approved Date: 12/09/2016
Original Certify By Date: 01/14/2017
Original Correct By Date: 01/09/2017
New Certify By Date: Not reported
New Correct By Date: Not reported
Certified Date: 01/06/2017
Order Number: 616
NOV ID: 5635888
NOV Description: SECTION 27-2056.6 ADM CODE - CORRECT THE LEAD-BASED PAINT HAZARD - PRESUMED LEAD PAINT THAT IS PEELING OR ON A DETERIORATED SUBSURFACE USING WORK PRACTICES SET FORTH IN 28 RCNY 11-06(B)(2) 1st RISER FROM

(Continued) **S111065372**

NORTH AT EAST WALL IN THE BATHROOM LOCATED AT APT 2A, 3rd STORY, 1st APARTMENT FROM SOUTH AT WEST
NOV Issued Date: 12/12/2016
Current Status ID: 19
Current Status: VIOLATION CLOSED
Current Status Date: 01/19/2017

Name: Not reported
Address: 2512 UNIVERSITY AVENUE
City,State,Zip: BRONX, NY 10468
Violation ID: 11565138
Building ID: 116675
Registration ID: 206770
Apartment: 2A
Story: 3
Class: Most Serious
Inspection Date: 12/08/2016
Approved Date: 12/09/2016
Original Certify By Date: 01/14/2017
Original Correct By Date: 01/09/2017
New Certify By Date: Not reported
New Correct By Date: Not reported
Certified Date: 01/06/2017
Order Number: 617
NOV ID: 5635888
NOV Description: SECTION 27-2056.6 ADM CODE - CORRECT THE LEAD-BASED PAINT HAZARD - PAINT THAT TESTED POSITIVE FOR LEAD CONTENT AND THAT IS PEELING OR ON A DETERIORATED SUBSURFACE - USING WORK PRACTICES SET FORTH IN 28 RCNY 11-06(B)(2) WEST WALL IN THE BATHROOM LOCATED AT APT 2A, 3rd STORY, 1st APARTMENT FROM SOUTH AT WEST
NOV Issued Date: 12/12/2016
Current Status ID: 19
Current Status: VIOLATION CLOSED
Current Status Date: 01/19/2017

Name: Not reported
Address: 2512 UNIVERSITY AVENUE
City,State,Zip: BRONX, NY 10468
Violation ID: 11565140
Building ID: 116675
Registration ID: 206770
Apartment: 2A
Story: 3
Class: Most Serious
Inspection Date: 12/08/2016
Approved Date: 12/09/2016
Original Certify By Date: 01/14/2017
Original Correct By Date: 01/09/2017
New Certify By Date: Not reported
New Correct By Date: Not reported
Certified Date: 01/06/2017
Order Number: 616
NOV ID: 5635888
NOV Description: SECTION 27-2056.6 ADM CODE - CORRECT THE LEAD-BASED PAINT HAZARD - PRESUMED LEAD PAINT THAT IS PEELING OR ON A DETERIORATED SUBSURFACE USING WORK PRACTICES SET FORTH IN 28 RCNY 11-06(B)(2) 1st RADIATOR FROM EAST AT SOUTH WALL IN THE 4th ROOM FROM EAST AT NORTH LOCATED AT

(Continued) **S111065372**

APT 2A, 3rd STORY, 1st APARTMENT FROM SOUTH AT WEST
NOV Issued Date: 12/12/2016
Current Status ID: 19
Current Status: VIOLATION CLOSED
Current Status Date: 01/19/2017

Name: Not reported
Address: 2512 UNIVERSITY AVENUE
City,State,Zip: BRONX, NY 10468
Violation ID: 14356403
Building ID: 116675
Registration ID: 206770
Apartment: 1B
Story: 2
Class: Most Serious
Inspection Date: 05/14/2021
Approved Date: 05/25/2021
Original Certify By Date: 06/24/2021
Original Correct By Date: 06/19/2021
New Certify By Date: Not reported
New Correct By Date: Not reported
Certified Date: Not reported
Order Number: 616
NOV ID: 7358364
NOV Description: SECTION 27-2056.6 ADM CODE - CORRECT THE LEAD-BASED PAINT HAZARD - PRESUMED LEAD PAINT THAT IS PEELING OR ON A DETERIORATED SUBSURFACE USING WORK PRACTICES SET FORTH IN 28 RCNY 11-06(B)(2) WEST WALL IN THE 4th ROOM FROM EAST AT SOUTH LOCATED AT APT 1B, 2nd STORY, 2nd APARTMENT FROM SOUTH AT WEST
NOV Issued Date: 05/26/2021
Current Status ID: 19
Current Status: VIOLATION CLOSED
Current Status Date: 07/09/2021

Name: Not reported
Address: 2512 UNIVERSITY AVENUE
City,State,Zip: BRONX, NY 10468
Violation ID: 14356404
Building ID: 116675
Registration ID: 206770
Apartment: 1B
Story: 2
Class: Most Serious
Inspection Date: 05/14/2021
Approved Date: 05/25/2021
Original Certify By Date: 06/24/2021
Original Correct By Date: 06/19/2021
New Certify By Date: Not reported
New Correct By Date: Not reported
Certified Date: Not reported
Order Number: 616
NOV ID: 7358364
NOV Description: SECTION 27-2056.6 ADM CODE - CORRECT THE LEAD-BASED PAINT HAZARD - PRESUMED LEAD PAINT THAT IS PEELING OR ON A DETERIORATED SUBSURFACE USING WORK PRACTICES SET FORTH IN 28 RCNY 11-06(B)(2) 1st DOOR FRAME FROM WEST AT NORTH WALL IN THE 3rd ROOM FROM EAST AT SOUTH LOCATED AT APT 1B, 2nd STORY, 2nd APARTMENT FROM SOUTH AT WEST

(Continued) **S111065372**

NOV Issued Date: 05/26/2021
Current Status ID: 19
Current Status: VIOLATION CLOSED
Current Status Date: 07/09/2021

Name: Not reported
Address: 2512 UNIVERSITY AVENUE
City,State,Zip: BRONX, NY 10468
Violation ID: 14356406
Building ID: 116675
Registration ID: 206770
Apartment: 1B
Story: 2
Class: Most Serious
Inspection Date: 05/14/2021
Approved Date: 05/25/2021
Original Certify By Date: 06/24/2021
Original Correct By Date: 06/19/2021
New Certify By Date: Not reported
New Correct By Date: Not reported
Certified Date: Not reported
Order Number: 616
NOV ID: 7358364
NOV Description: SECTION 27-2056.6 ADM CODE - CORRECT THE LEAD-BASED PAINT HAZARD - PRESUMED LEAD PAINT THAT IS PEELING OR ON A DETERIORATED SUBSURFACE USING WORK PRACTICES SET FORTH IN 28 RCNY 11-06(B)(2) SOUTH WALL IN THE FOYER LOCATED AT APT 1B, 2nd STORY, 2nd APARTMENT FROM SOUTH AT WEST
NOV Issued Date: 05/26/2021
Current Status ID: 19
Current Status: VIOLATION CLOSED
Current Status Date: 07/09/2021

Name: Not reported
Address: 2512 UNIVERSITY AVENUE
City,State,Zip: BRONX, NY 10468
Violation ID: 14356408
Building ID: 116675
Registration ID: 206770
Apartment: 1B
Story: 2
Class: Most Serious
Inspection Date: 05/14/2021
Approved Date: 05/25/2021
Original Certify By Date: 06/24/2021
Original Correct By Date: 06/19/2021
New Certify By Date: Not reported
New Correct By Date: Not reported
Certified Date: Not reported
Order Number: 616
NOV ID: 7358364
NOV Description: SECTION 27-2056.6 ADM CODE - CORRECT THE LEAD-BASED PAINT HAZARD - PRESUMED LEAD PAINT THAT IS PEELING OR ON A DETERIORATED SUBSURFACE USING WORK PRACTICES SET FORTH IN 28 RCNY 11-06(B)(2) 3rd DOOR FRAME FROM WEST AT NORTH WALL IN THE 1st ROOM FROM EAST LOCATED AT APT 1B, 2nd STORY, 2nd APARTMENT FROM SOUTH AT WEST
NOV Issued Date: 05/26/2021

(Continued) **S111065372**

Current Status ID:	19
Current Status:	VIOLATION CLOSED
Current Status Date:	07/09/2021
Name:	Not reported
Address:	2512 UNIVERSITY AVENUE
City,State,Zip:	BRONX, NY 10468
Violation ID:	16302943
Building ID:	116675
Registration ID:	206770
Apartment:	4B
Story:	5
Class:	Most Serious
Inspection Date:	10/07/2023
Approved Date:	10/08/2023
Original Certify By Date:	11/08/2023
Original Correct By Date:	11/03/2023
New Certify By Date:	Not reported
New Correct By Date:	Not reported
Certified Date:	Not reported
Order Number:	617
NOV ID:	8675000
NOV Description:	27-2056.6 ADM CODE - CORRECT THE LEAD-BASED PAINT HAZARD - PAINT THAT TESTED POSITIVE FOR LEAD CONTENT AND THAT IS PEELING OR ON A DETERIORATED SUBSURFACE - USING WORK PRACTICES SET FORTH IN 28 RCNY 11-06(B)(2) 1st WINDOW FRAME FROM SOUTH AT WEST WALL, 2nd WINDOW FRAME FROM SOUTH AT WEST WALL IN THE 4th ROOM FROM EAST AT SOUTH LOCATED AT APT 4B, 5th STORY, 2nd APARTMENT FROM SOUTH AT WEST
NOV Issued Date:	10/10/2023
Current Status ID:	22
Current Status:	FIRST NO ACCESS TO RE- INSPECT VIOLATION
Current Status Date:	03/31/2024

NYC LAND USE:

Name:	Not reported
Address:	2512 UNIVERSITY AVENUE
City,State,Zip:	BRONX, NY 10468
Latitude:	40.8655176
Longitude:	-73.9027269
Type Of Ownership Code:	Not reported
Owner Name:	BX 2512 LLC
Borough:	BX
Tax Block:	3214
Tax Lot:	5
Community District:	207
Census Tract 2020:	2026500
Census Block 2020:	20265002000
Census Tract 2010:	265
Census Block 2010:	2000
School District:	10
City Council District:	14
Fire Company:	E081
Police Precinct:	52
Health Center District:	21
Health Area:	320
Sanitation District Boro:	2
Sanitation District Number:	07

(Continued) **S111065372**

Sanitation Subsection:	1A
Zoning District 1:	R6: Residential Districts
Zoning District 2:	Not reported
Zoning District 3:	Not reported
Zoning District 4:	Not reported
Commercial Overlay 1:	Not reported
Commercial Overlay 2:	Not reported
Special Purpose District 1:	Not reported
Special Purpose District 2:	Not reported
Special Purpose District 3:	Not reported
Limited Height District:	Not reported
Spill Boundary Indicator:	N
Building Class:	C1: WALK UP APARTMENTS - Over Six Families Without Stores
Land Use Category:	Multi-Family Walk-Up Buildings
Number Of Easements:	0
Lot Area:	6238
Total Building Floor Area:	21385
Commercial Floor Area:	0
Residential Floor Area:	21385
Office Floor Area:	0
Retail Floor Area:	0
Garage Floor Area:	0
Storage Floor Area:	0
Factory Floor Area:	0
Other Floor Area:	0
Total Building Floor Area Source Code:	2
Number Of Buildings:	1
Number Of Floors:	5.0000000
Residential Units:	24
Total Units:	24
Lot Frontage:	50.0000000
Lot Depth:	124.7500000
Building Frontage:	49.3300000
Building Depth:	105.1700000
Extension Code:	N
Proximity Code:	0
Irregular Lot Code:	N
Lot Type:	5
Basement Type/Grade:	0
Assessed Land Value:	56250.00000
Assessed Total Value:	730350.00000
Exempt Total Value:	0.00000
Year Built:	1914
Year Altered 1:	0
Year Altered 2:	0
Historic District Name:	Not reported
Landmark Status:	Not reported
Built Floor Area Ratio:	3.43000000000
Maximum Allowable Residential Far:	2.43000000000
Maximum Allowable Commercial Far:	0.00000000000
Maximum Allowable Community Facility Far:	4.80000000000
Boro Code:	2
Borough, Tax Block and Lot:	2032140005.00000000
Condominium Number:	Not reported
Census Tract 2:	0265
X Coordinate:	1011155
Y Coordinate:	254624

(Continued) **S111065372**

Zoning Map #:	3c
Zoning Map Code:	Not reported
Sanborn Map #:	214 039
Tax Map #:	21110
E-designation Number:	Not reported
Apportionment BBL:	Not reported
Apportionment Date:	Not reported
Pluto ??? Dtm Base Map Indicator:	1
2007 Flood Insurance Rate Map Indicator:	Not reported
2015 Preliminary Flood Insurance Rate Map Indicator:	Not reported
Version Number:	24v1.1
Changed By DCP:	Not reported

AV382 **SB 12064** **NY Spills** **S103938743**
ESE **INFO 2710 VALENTINE AVE** **N/A**
1/4-1/2 **BRONX, NY**
0.259 mi.
1366 ft. **Site 3 of 3 in cluster AV**

Relative: SPILLS:
Lower

Actual:
134 ft.

Name:	SB 12064
Address:	INFO 2710 VALENTINE AVE
City,State,Zip:	BRONX, NY
Spill Number/Closed Date:	9903387 / 1999-07-27
Facility ID:	9903387
Facility Type:	ER
DER Facility ID:	76371
Site ID:	82915
DEC Region:	2
Spill Cause:	Unknown
Spill Class:	C4
SWIS:	0301
Spill Date:	1999-06-24
Investigator:	JHOCONNE
Referred To:	Not reported
Reported to Dept:	1999-06-24
CID:	270
Water Affected:	Not reported
Spill Source:	Unknown
Spill Notifier:	Affected Persons
Cleanup Ceased:	Not reported
Cleanup Meets Std:	False
Last Inspection:	Not reported
Recommended Penalty:	False
UST Trust:	False
Remediation Phase:	0
Date Entered In Computer:	1999-06-24
Spill Record Last Update:	2000-06-07
Spiller Name:	Not reported
Spiller Company:	UNKNOWN
Spiller Address:	Not reported
Spiller Company:	999
Contact Name:	CALLER
Latitude:	40.8666550
Longitude:	-73.8924140
DEC Memo:	Prior to Sept, 2004 data translation this spill Lead_DEC Field was O'CONNELL Con ed e2mis notes: 1 pt of unknown oil in SB12064 while responding to a secondary burnout.

SB 12064 (Continued) **S103938743**

The cleanup is in progress
and being done as 50-499 ppm. No water was present. Bronx flush
operator A.Guarino reports job
completed. Barrels picked up by transportation.

Remarks: 1 PT IN BOX 50- 499 PPM 125738

All Materials:

Site ID:	82915
Operable Unit ID:	1077984
Operable Unit:	01
Material ID:	303311
Material Code:	0066A
Material Name:	unknown petroleum
Case No.:	Not reported
Material FA:	Petroleum
Quantity:	1.00
Units:	G
Recovered:	.00
Resource Affected:	Soil
Oxygenate:	Not reported

BC383 **SIDEWALK** **NY AST** **U003393720**
WNW **2704 KINGSBRIDGE TERRACE** **NY Spills** **N/A**
1/4-1/2 **BRONX, NY** **NY NYC LAND USE**
0.259 mi.
1366 ft. **Site 2 of 3 in cluster BC**

Relative: **Lower**
Actual: **127 ft.**

AST:

Name:	KINGSBRIDGE APT. CORP
Address:	2704 KINGSBRIDGE TERR
City,State,Zip:	BRONX, NY 10463
Region:	STATE
DEC Region:	2
Site Status:	Active
Facility Id:	2-342262
Program Type:	PBS
UTM X:	592383.53180
UTM Y:	4525010.59172
Expiration Date:	11/16/2027
Site Type:	Apartment Building/Office Building

Affiliation Records:

Site Id:	16601
Affiliation Type:	Facility Owner
Company Name:	KINGSBRIDGE APT. CORP
Contact Type:	PRES.
Contact Name:	LEON LOVINGER
Address1:	P.O. BOX 919 GPO
Address2:	Not reported
City:	BRONX
State:	NY
Zip Code:	10451
Country Code:	001
Phone:	(718) 562-6860
EMail:	Not reported
Fax Number:	Not reported
Modified By:	KXTANG
Date Last Modified:	2007-10-18

SIDEWALK (Continued) **U003393720**

Site Id:	16601
Affiliation Type:	Mail Contact
Company Name:	REAL ESTATE MANAGEMENT
Contact Type:	Not reported
Contact Name:	LEON LOVINGER
Address1:	P. O. BOX 919
Address2:	Not reported
City:	BRONX
State:	NY
Zip Code:	10451-0919
Country Code:	001
Phone:	(718) 562-6860
EMail:	MANAGEMENT0@YAHOO.COM
Fax Number:	Not reported
Modified By:	MFLEONAR
Date Last Modified:	2017-10-26

Site Id:	16601
Affiliation Type:	Facility Operator
Company Name:	KINGSBRIDGE APT. CORP
Contact Type:	Not reported
Contact Name:	NERY REYES
Address1:	Not reported
Address2:	Not reported
City:	Not reported
State:	NN
Zip Code:	Not reported
Country Code:	999
Phone:	(347) 427-4888
EMail:	Not reported
Fax Number:	Not reported
Modified By:	KXTANG
Date Last Modified:	2007-10-18

Site Id:	16601
Affiliation Type:	Emergency Contact
Company Name:	KINGSBRIDGE APT. CORP
Contact Type:	Not reported
Contact Name:	NERY REYES
Address1:	Not reported
Address2:	Not reported
City:	Not reported
State:	NN
Zip Code:	Not reported
Country Code:	999
Phone:	(347) 884-3998
EMail:	Not reported
Fax Number:	Not reported
Modified By:	JSMACRI
Date Last Modified:	2022-09-21

Tank Info:

Tank Number:	002
Tank Id:	32034
Material Code:	0001
Common Name of Substance:	#2 Fuel Oil (On-Site Consumption)

SIDEWALK (Continued) **U003393720**

Equipment Records:

H05 - Tank Leak Detection - In-Tank System (ATG)
E00 - Piping Secondary Containment - None
L09 - Piping Leak Detection - Exempt Suction Piping
A00 - Tank Internal Protection - None
B01 - Tank External Protection - Painted/Asphalt Coating
D01 - Pipe Type - Steel/Carbon Steel/Iron
K00 - Spill Prevention - None
C01 - Pipe Location - Aboveground
F05 - Pipe External Protection - Jacketed
G02 - Tank Secondary Containment - Vault (w/access)
J04 - Dispenser - On Site Heating System (Suction)
I04 - Overfill - Product Level Gauge (A/G)

Tank Location:	Aboveground - on saddles, legs, racks, etc.... Tank bottom is elevated above grade or tank pad, allowing visual inspection.
Tank Type:	Steel/Carbon Steel/Iron
Tank Status:	In Service
Pipe Model:	Not reported
Install Date:	10/26/1953
Capacity Gallons:	5000
Tightness Test Method:	-
Date Test:	Not reported
Next Test Date:	Not reported
Date Tank Closed:	Not reported
Register:	True
Modified By:	MJGRIFFI
Last Modified:	05/09/2022
Material Name:	#4 fuel oil (on-site consumption)

SPILLS:

Name:	SIDEWALK
Address:	2704 KINGSBRIDGE TERRACE
City,State,Zip:	BRONX, NY
Spill Number/Closed Date:	0711022 / 2008-02-05
Facility ID:	0711022
Facility Type:	ER
DER Facility ID:	342029
Site ID:	392430
DEC Region:	2
Spill Cause:	Unknown
Spill Class:	D4
SWIS:	0301
Spill Date:	2008-01-17
Investigator:	vszhune
Referred To:	Not reported
Reported to Dept:	2008-01-17
CID:	406
Water Affected:	Not reported
Spill Source:	Unknown
Spill Notifier:	Other
Cleanup Ceased:	Not reported
Cleanup Meets Std:	False
Last Inspection:	Not reported
Recommended Penalty:	False
UST Trust:	Not reported
Remediation Phase:	0

SIDEWALK (Continued) **U003393720**

Date Entered In Computer:	2008-01-17
Spill Record Last Update:	2009-06-25
Spiller Name:	UNKNOWN NAME
Spiller Company:	UNKNOWN
Spiller Address:	Not reported
Spiller Company:	999
Contact Name:	DEANNA BROWN
Latitude:	40.8707940
Longitude:	-73.9038010
DEC Memo:	01/16/2008- Zhune left message to Deanna Brown from DEP. Zhune Called Sanitation Dept. ph 646-885-4860, spoke to Frank. He will send people to do the clean up. 02/05/07 Spill was cleaned up. Case Closed
Remarks:	Material is on the sidewalk. Unknown clean up.

All Materials:

Site ID:	392430
Operable Unit ID:	1149437
Operable Unit:	01
Material ID:	2139963
Material Code:	0066A
Material Name:	unknown petroleum
Case No.:	Not reported
Material FA:	Petroleum
Quantity:	10.00
Units:	G
Recovered:	.00
Resource Affected:	Soil
Oxygenate:	Not reported

NYC LAND USE:

Name:	Not reported
Address:	2704 KINGSBRIDGE TERRACE
City,State,Zip:	BRONX, NY 10463
Latitude:	40.8709088
Longitude:	-73.9034638
Type Of Ownership Code:	Not reported
Owner Name:	KINGSBRIDGE APT CORP
Borough:	BX
Tax Block:	3253
Tax Lot:	23
Community District:	208
Census Tract 2020:	2027300
Census Block 2020:	20273003001
Census Tract 2010:	273
Census Block 2010:	3000
School District:	10
City Council District:	14
Fire Company:	E081
Police Precinct:	50
Health Center District:	21
Health Area:	310
Sanitation District Boro:	2
Sanitation District Number:	08
Sanitation Subsection:	1B

SIDEWALK (Continued) **U003393720**

Zoning District 1:	R6: Residential Districts
Zoning District 2:	Not reported
Zoning District 3:	Not reported
Zoning District 4:	Not reported
Commercial Overlay 1:	Not reported
Commercial Overlay 2:	Not reported
Special Purpose District 1:	Not reported
Special Purpose District 2:	Not reported
Special Purpose District 3:	Not reported
Limited Height District:	Not reported
Spill Boundary Indicator:	N
Building Class:	C1: WALK UP APARTMENTS - Over Six Families Without Stores
Land Use Category:	Multi-Family Walk-Up Buildings
Number Of Easements:	0
Lot Area:	9375
Total Building Floor Area:	42000
Commercial Floor Area:	0
Residential Floor Area:	42000
Office Floor Area:	0
Retail Floor Area:	0
Garage Floor Area:	0
Storage Floor Area:	0
Factory Floor Area:	0
Other Floor Area:	0
Total Building Floor Area Source Code:	2
Number Of Buildings:	1
Number Of Floors:	5.0000000
Residential Units:	41
Total Units:	41
Lot Frontage:	75.0000000
Lot Depth:	125.0000000
Building Frontage:	75.0000000
Building Depth:	112.0000000
Extension Code:	N
Proximity Code:	0
Irregular Lot Code:	N
Lot Type:	5
Basement Type/Grade:	0
Assessed Land Value:	168750.00000
Assessed Total Value:	636300.00000
Exempt Total Value:	0.00000
Year Built:	1926
Year Altered 1:	0
Year Altered 2:	0
Historic District Name:	Not reported
Landmark Status:	Not reported
Built Floor Area Ratio:	4.48000000000
Maximum Allowable Residential Far:	2.43000000000
Maximum Allowable Commercial Far:	0.00000000000
Maximum Allowable Community Facility Far:	4.80000000000
Boro Code:	2
Borough, Tax Block and Lot:	2032530023.00000000
Condominium Number:	Not reported
Census Tract 2:	0273
X Coordinate:	1010949
Y Coordinate:	256588
Zoning Map #:	3c

SIDEWALK (Continued) **U003393720**

Zoning Map Code:	Not reported
Sanborn Map #:	213 018
Tax Map #:	21201
E-designation Number:	Not reported
Apportionment BBL:	Not reported
Apportionment Date:	Not reported
Pluto ??? Dtm Base Map Indicator:	1
2007 Flood Insurance Rate Map Indicator:	Not reported
2015 Preliminary Flood Insurance Rate Map Indicator:	Not reported
Version Number:	24v1.1
Changed By DCP:	Not reported

BE384 **219 EAST 196TH STREET** **NY AST** **U003389268**
East **219 EAST 196TH STREET** **NY Spills** **N/A**
1/4-1/2 **BRONX, NY**
0.259 mi.
1367 ft. **Site 1 of 6 in cluster BE**

Relative:
Higher

Actual:
142 ft.

AST:

Name:	219 LLC C/O CHESTNUT HOLDINGS
Address:	219 EAST 196TH STREET
City,State,Zip:	BRONX, NY 10458
Region:	STATE
DEC Region:	2
Site Status:	Active
Facility Id:	2-304689
Program Type:	PBS
UTM X:	593373.43667
UTM Y:	4524650.13751
Expiration Date:	04/06/2026
Site Type:	Apartment Building/Office Building

Affiliation Records:

Site Id:	13896
Affiliation Type:	Mail Contact
Company Name:	219 LLC
Contact Type:	Not reported
Contact Name:	SEFIK GUNES
Address1:	C/O CHESTNUT HOLDINGS OF NY, INCE
Address2:	5676 RIVERDALE AVE, SUITE 307
City:	BRONX
State:	NY
Zip Code:	10471
Country Code:	001
Phone:	(718) 543-8200
EMail:	MGARGY@CHESTNUTHOLDINGS.COM
Fax Number:	Not reported
Modified By:	MRBARROW
Date Last Modified:	2016-07-11

Site Id:	13896
Affiliation Type:	Emergency Contact
Company Name:	219 LLC C/O CHESTNUT HOLDINGS OF NY, INC
Contact Type:	Not reported
Contact Name:	SEFIK GUNES
Address1:	Not reported
Address2:	Not reported
City:	Not reported

219 EAST 196TH STREET (Continued) **U003389268**

State: NN
Zip Code: Not reported
Country Code: 999
Phone: (718) 543-8200
EMail: Not reported
Fax Number: Not reported
Modified By: MRBARROW
Date Last Modified: 2016-07-11

Site Id: 13896
Affiliation Type: Facility Owner
Company Name: 219 LLC C/O CHESTNUT HOLDINGS OF NY, INC
Contact Type: DIRECTOR OF OPERATIONS
Contact Name: SEFIK GUNES
Address1: 5676 RIVERDALE AVE, SUITE 307
Address2: Not reported
City: BRONX
State: NY
Zip Code: 10471
Country Code: 001
Phone: (718) 543-8200
EMail: Not reported
Fax Number: Not reported
Modified By: MRBARROW
Date Last Modified: 2016-07-11

Site Id: 13896
Affiliation Type: Facility Operator
Company Name: 219 LLC C/O CHESTNUT HOLDINGS
Contact Type: Not reported
Contact Name: MIGUEL
Address1: Not reported
Address2: Not reported
City: Not reported
State: NN
Zip Code: Not reported
Country Code: 001
Phone: (718) 543-8200
EMail: Not reported
Fax Number: Not reported
Modified By: JSMACRI
Date Last Modified: 2021-02-18

Tank Info:

Tank Number: 001
Tank Id: 16260
Material Code: 0003
Common Name of Substance: #6 Fuel Oil (On-Site Consumption)

Equipment Records:

A00 - Tank Internal Protection - None
D01 - Pipe Type - Steel/Carbon Steel/Iron
K00 - Spill Prevention - None
J02 - Dispenser - Suction Dispenser
E00 - Piping Secondary Containment - None

219 EAST 196TH STREET (Continued) **U003389268**

G03 - Tank Secondary Containment - Vault (w/o access)
L09 - Piping Leak Detection - Exempt Suction Piping
I04 - Overfill - Product Level Gauge (A/G)
B00 - Tank External Protection - None
C00 - Pipe Location - No Piping
F00 - Pipe External Protection - None
H04 - Tank Leak Detection - Groundwater Well

Tank Location:	Aboveground - on saddles, legs, racks, etc.... Tank bottom is elevated above grade or tank pad, allowing visual inspection.
Tank Type:	Steel/Carbon Steel/Iron
Tank Status:	In Service
Pipe Model:	Not reported
Install Date:	01/01/1945
Capacity Gallons:	5000
Tightness Test Method:	NN
Date Test:	Not reported
Next Test Date:	Not reported
Date Tank Closed:	Not reported
Register:	True
Modified By:	MJGRIFFI
Last Modified:	05/09/2022
Material Name:	#6 fuel oil (on-site consumption)

SPILLS:

Name:	219 EAST 196TH STREET
Address:	219 EAST 196TH STREET
City,State,Zip:	BRONX, NY
Spill Number/Closed Date:	1012644 / 2011-10-06
Facility ID:	1012644
Facility Type:	ER
DER Facility ID:	401577
Site ID:	446837
DEC Region:	2
Spill Cause:	Human Error
Spill Class:	C3
SWIS:	0301
Spill Date:	2011-03-18
Investigator:	JBVOUGHT
Referred To:	Not reported
Reported to Dept:	2011-03-18
CID:	Not reported
Water Affected:	Not reported
Spill Source:	Private Dwelling
Spill Notifier:	Local Agency
Cleanup Ceased:	Not reported
Cleanup Meets Std:	False
Last Inspection:	Not reported
Recommended Penalty:	False
UST Trust:	False
Remediation Phase:	0
Date Entered In Computer:	2011-03-18
Spill Record Last Update:	2011-10-06
Spiller Name:	STACY RODRIGUEZ
Spiller Company:	219 EAST 196TH STREET, LLC
Spiller Address:	542 MAIN STREET 2ND FL.
Spiller Company:	999
Contact Name:	KUMAR

219 EAST 196TH STREET (Continued) **U003389268**

Latitude: 40.8675880
Longitude: -73.8920410
DEC Memo: 03/18/11- Zhune spoke to DEP-Kumar and FD. The fuel line broke. Aproximatelly 20 gallons of oil #6 went to the yard. 03/18/11-DEC- Hasan responded. 3/22/11-HRAHMED-Responded to the site as off-hour responder. 3/23/11-HRAHMED- The Management hired ABC tank to cleanup the spill. ABC is excavating the fill line out and removing contaminated soil. 4/29/11- Spoke to Chris (Ph: 347-397-8298 Cell:347-397-8298) from ABC Tank. They removed 50 55 gal drums of contaminated materials from the fill line leak area. They test the tank system with the newly replaced fill line, that passed the pressure test. Will schedule a site visit to check the open excavation. they will collect endpoint soil sample. 10/5/11-Vought-Spill transferred from DEC Ahmed to Vought as per DEC Austin. Spill caused by leaking fill line to a 5,000-gallon #6 fuel oil AST (as per PBS #2-304689). ABC completed excavation and secondary excavation. Second site visit by DEC Ahemed an additional 30 drums removed and entire length of cemented area has been removed. DEC Ahmed requested four endpoint soil samples at areas of highest contamination. ABC Quintana will fax Vought copy of analyticals. ABC tank seeking expedited review as they want to backfill excavation and seek reimbursement from ABC. Owner of site as per PBS registration 2-304689 is: 219 East 196th Street, LLC. 542 Main Street 2nd Floor New Rochelle, NY 10801 Attn: Stacy Rodriguez Ph: (914)380-8220 10/6/11-Vought-Received email from Donna (ABC) on 10/5 with request for permission to backfill excavation and once she receives DEC approval she will prepare a Spill Closure Report for submission to DEC. Email also included analytical report dated 10/5/11 from American Analytical Laboratories. Report added to E-docs. Analysis of four endpoint soil samples. Vought reviewed endpoint analyticals and minor CP-5 Soil Cleanup Objective exceedences of PAHs attibutable to likely fill material. No detections of primary #6 fuel oil constituents such as phenanthrene or anthracene or napthalene. Spill closed by Vought and Spill Closure letter with above address of owner sent to Donna at ABC via email. Vought called Donna (Ph:718-927-0350) and emailed her permission to backfill as well as Spill Closure Letter.
Remarks: 1632 THE CALLER ADVISED DISPATCH THE SPILL WAS DUE TO FIXING THE SYSTEM. THE SOIL HAS BEEN IMPACTED. THE CLEAN UP IS BEING CONDUCTED BY IDUSTRIAL WASTE.

All Materials:
Site ID: 446837
Operable Unit ID: 1196974
Operable Unit: 01
Material ID: 2193307
Material Code: 0003A

219 EAST 196TH STREET (Continued) **U003389268**

Material Name:	#6 fuel oil
Case No.:	Not reported
Material FA:	Petroleum
Quantity:	20.00
Units:	G
Recovered:	Not reported
Resource Affected:	Soil
Oxygenate:	Not reported
Site ID:	446837
Operable Unit ID:	1196974
Operable Unit:	01
Material ID:	2193306
Material Code:	0003A
Material Name:	#6 fuel oil
Case No.:	Not reported
Material FA:	Petroleum
Quantity:	20.00
Units:	G
Recovered:	Not reported
Resource Affected:	Soil
Oxygenate:	Not reported

BB385 **APARTMENT** **NY Spills** **S107488705**
SSE **2555 GRAND CONCOURSE** **NY NYC LAND USE** **N/A**
1/4-1/2 **BRONX, NY**
0.262 mi.
1383 ft. **Site 4 of 4 in cluster BB**

Relative: SPILLS:
Lower

Actual:
129 ft.

Name:	APARTMENT
Address:	2555 GRAND CONCOURSE
City,State,Zip:	BRONX, NY
Spill Number/Closed Date:	0510190 / 2005-11-30
Facility ID:	0510190
Facility Type:	ER
DER Facility ID:	306181
Site ID:	356115
DEC Region:	2
Spill Cause:	Equipment Failure
Spill Class:	C4
SWIS:	0301
Spill Date:	2005-11-23
Investigator:	SMSANGES
Referred To:	Not reported
Reported to Dept:	2005-11-28
CID:	444
Water Affected:	Not reported
Spill Source:	Institutional, Educational, Gov., Other
Spill Notifier:	Other
Cleanup Ceased:	Not reported
Cleanup Meets Std:	True
Last Inspection:	Not reported
Recommended Penalty:	Not reported
UST Trust:	Not reported
Remediation Phase:	0
Date Entered In Computer:	2005-11-28

APARTMENT (Continued) **S107488705**

Spill Record Last Update:	2005-11-30
Spiller Name:	MARK SALAMACK
Spiller Company:	APARTMENT
Spiller Address:	2555 GRAND CONCOURSE
Spiller Company:	001
Contact Name:	MARK SALAMACK
Latitude:	40.8637910
Longitude:	-73.8964170
DEC Memo:	minor spill - Petroleum Tank Cleaners took care of it.
Remarks:	while cleaning the filter on a heater , it leaked onto floor in building:

All Materials:

Site ID:	356115
Operable Unit ID:	1113432
Operable Unit:	01
Material ID:	2103495
Material Code:	0001A
Material Name:	#2 fuel oil
Case No.:	Not reported
Material FA:	Petroleum
Quantity:	10.00
Units:	G
Recovered:	.00
Resource Affected:	Soil
Oxygenate:	Not reported

NYC LAND USE:

Name:	Not reported
Address:	2555 GRAND CONCOURSE
City,State,Zip:	BRONX, NY 10468
Latitude:	40.8639231
Longitude:	-73.8965940
Type Of Ownership Code:	Not reported
Owner Name:	2555-2559 GRAND CONCOURSE HEIGHTS ASSOCI ATES, LLC
Borough:	BX
Tax Block:	3167
Tax Lot:	62
Community District:	207
Census Tract 2020:	2040100
Census Block 2020:	20401005000
Census Tract 2010:	401
Census Block 2010:	5000
School District:	10
City Council District:	14
Fire Company:	E079
Police Precinct:	52
Health Center District:	21
Health Area:	900
Sanitation District Boro:	2
Sanitation District Number:	07
Sanitation Subsection:	1A
Zoning District 1:	R8: Residential Districts
Zoning District 2:	Not reported
Zoning District 3:	Not reported
Zoning District 4:	Not reported

APARTMENT (Continued) **S107488705**

Commercial Overlay 1:	C1-3
Commercial Overlay 2:	Not reported
Special Purpose District 1:	C
Special Purpose District 2:	Not reported
Special Purpose District 3:	Not reported
Limited Height District:	Not reported
Spill Boundary Indicator:	N
Building Class:	C7: WALK UP APARTMENTS - Over Six Families with Stores
Land Use Category:	Mixed Residential & Commercial Buildings
Number Of Easements:	0
Lot Area:	6225
Total Building Floor Area:	20450
Commercial Floor Area:	1250
Residential Floor Area:	19200
Office Floor Area:	0
Retail Floor Area:	1250
Garage Floor Area:	0
Storage Floor Area:	0
Factory Floor Area:	0
Other Floor Area:	0
Total Building Floor Area Source Code:	2
Number Of Buildings:	1
Number Of Floors:	5.0000000
Residential Units:	24
Total Units:	26
Lot Frontage:	62.0000000
Lot Depth:	102.0000000
Building Frontage:	59.0000000
Building Depth:	88.0000000
Extension Code:	N
Proximity Code:	0
Irregular Lot Code:	N
Lot Type:	5
Basement Type/Grade:	0
Assessed Land Value:	70200.00000
Assessed Total Value:	593550.00000
Exempt Total Value:	0.00000
Year Built:	1919
Year Altered 1:	0
Year Altered 2:	0
Historic District Name:	Not reported
Landmark Status:	Not reported
Built Floor Area Ratio:	3.29000000000
Maximum Allowable Residential Far:	6.02000000000
Maximum Allowable Commercial Far:	0.00000000000
Maximum Allowable Community Facility Far:	6.50000000000
Boro Code:	2
Borough, Tax Block and Lot:	2031670062.00000000
Condominium Number:	Not reported
Census Tract 2:	0401
X Coordinate:	1012852
Y Coordinate:	254045
Zoning Map #:	3c
Zoning Map Code:	Not reported
Sanborn Map #:	214 043
Tax Map #:	21109
E-designation Number:	Not reported

APARTMENT (Continued) **S107488705**

Apportionment BBL:	Not reported
Apportionment Date:	Not reported
Pluto ??? Dtm Base Map Indicator:	1
2007 Flood Insurance Rate Map Indicator:	Not reported
2015 Preliminary Flood Insurance Rate Map Indicator:	Not reported
Version Number:	24v1.1
Changed By DCP:	Not reported

BF386 **2788 GRAND CONCOURSE** **NY Spills** **S102238620**
East **2788 GRAND CONCOURSE** **N/A**
1/4-1/2 **BRONX, NY**
0.262 mi.
1384 ft. **Site 1 of 7 in cluster BF**

Relative:
Higher

Actual:
147 ft.

SPILLS:

Name:	2788 GRAND CONCOURSE
Address:	2788 GRAND CONCOURSE
City,State,Zip:	BRONX, NY
Spill Number/Closed Date:	9512237 / 2004-01-26
Facility ID:	9512237
Facility Type:	ER
DER Facility ID:	131520
Site ID:	155174
DEC Region:	2
Spill Cause:	Equipment Failure
Spill Class:	C4
SWIS:	0301
Spill Date:	1995-12-29
Investigator:	RWAUSTIN
Referred To:	Not reported
Reported to Dept:	1995-12-29
CID:	323
Water Affected:	Not reported
Spill Source:	Institutional, Educational, Gov., Other
Spill Notifier:	Other
Cleanup Ceased:	Not reported
Cleanup Meets Std:	False
Last Inspection:	Not reported
Recommended Penalty:	False
UST Trust:	False
Remediation Phase:	0
Date Entered In Computer:	1995-12-29
Spill Record Last Update:	2004-01-26
Spiller Name:	Not reported
Spiller Company:	UNKNOWN
Spiller Address:	Not reported
Spiller Company:	999
Contact Name:	Not reported
Latitude:	40.8680793
Longitude:	-73.8925208
DEC Memo:	Prior to Sept, 2004 data translation this spill Lead_DEC Field was AUSTIN 1/26/2004 - AUSTIN -
Remarks:	MINOR SURF. SPILL - CLOSED - ORIG. ASSIGNED TO ENGELHARDT - END FAULTY FILL BOX.

All Materials:

Site ID:	155174
Operable Unit ID:	1026451

2788 GRAND CONCOURSE (Continued) **S102238620**

Operable Unit:	01
Material ID:	359552
Material Code:	0003A
Material Name:	#6 fuel oil
Case No.:	Not reported
Material FA:	Petroleum
Quantity:	2.00
Units:	G
Recovered:	2.00
Resource Affected:	Soil
Oxygenate:	Not reported

BF387 **STREET** **NY Spills** **S126997445**
East **2788 GRAND CONCOURSE BLVD** **N/A**
1/4-1/2 **BRONX, NY**
0.262 mi.
1384 ft. **Site 2 of 7 in cluster BF**

Relative: **Higher**

Actual: **147 ft.**

SPILLS:

Name:	STREET
Address:	2788 GRAND CONCOURSE BLVD
City,State,Zip:	BRONX, NY
Spill Number/Closed Date:	2005893 / 2020-11-05
Facility ID:	2005893
Facility Type:	ER
DER Facility ID:	559842
Site ID:	611700
DEC Region:	2
Spill Cause:	Other
Spill Class:	D4
SWIS:	0301
Spill Date:	2020-09-29
Investigator:	RMPIPER
Referred To:	Not reported
Reported to Dept:	2020-09-29
CID:	Not reported
Water Affected:	Not reported
Spill Source:	Unknown
Spill Notifier:	Other
Cleanup Ceased:	Not reported
Cleanup Meets Std:	False
Last Inspection:	Not reported
Recommended Penalty:	False
UST Trust:	False
Remediation Phase:	0
Date Entered In Computer:	2020-09-29
Spill Record Last Update:	2020-11-05
Spiller Name:	DENNIS LOHRER
Spiller Company:	CON EDISION
Spiller Address:	2788 GRAND CONCOURSE BLVD
Spiller Company:	999
Contact Name:	DENNIS LOHRER
Latitude:	Not reported
Longitude:	Not reported
DEC Memo:	EMIS - 278490 While on location excavating to repair a gas leak con ed discovered 1 pint of unknown oil was in soil. The oil is contained to the excavation. Con -ed

STREET (Continued) **S126997445**

investigating the source. The oil
is believed to be from an abandoned oil line for heating the building. Chem-Lab will be contacted
to sample and cleanup is pending. DEC Piper received call from ABC tank. They were hired by
building to clean area and remove cont soil. ROb will send manifest and summary when complete.
11/5/20- DEC Piper - Received and reviewed closure documents. Based on work to date, this spill is
closed. See Dec Docs for documents if warranted.

Remarks: crews exavating at a gas leak and hit a possible fuel oil line. clean up pending.

All Materials:

Site ID:	611700
Operable Unit ID:	1358846
Operable Unit:	01
Material ID:	2370289
Material Code:	0066A
Material Name:	unknown petroleum
Case No.:	Not reported
Material FA:	Petroleum
Quantity:	Not reported
Units:	Not reported
Recovered:	Not reported
Resource Affected:	Soil
Oxygenate:	Not reported

---

388 West 1/4-1/2 0.262 mi. 1385 ft. **VA HOSPTIAL** **NY Spills** **S102560579**
SEDGWICK AV & KINGSBRIDGE **N/A**
BRONX, NY

Relative: Higher
Actual: 166 ft.

SPILLS:

Name:	VA HOSPTIAL
Address:	SEDGWICK AV & KINGSBRIDGE
City,State,Zip:	BRONX, NY
Spill Number/Closed Date:	9700705 / 2009-08-18
Facility ID:	9700705
Facility Type:	ER
DER Facility ID:	62102
Site ID:	64441
DEC Region:	2
Spill Cause:	Equipment Failure
Spill Class:	C4
SWIS:	0301
Spill Date:	1997-04-16
Investigator:	JMKRIMGO
Referred To:	Not reported
Reported to Dept:	1997-04-16
CID:	257
Water Affected:	Not reported
Spill Source:	Commercial/Industrial
Spill Notifier:	Responsible Party
Cleanup Ceased:	Not reported
Cleanup Meets Std:	False

VA HOSPTIAL (Continued) **S102560579**

Last Inspection:	Not reported
Recommended Penalty:	False
UST Trust:	False
Remediation Phase:	0
Date Entered In Computer:	1997-04-16
Spill Record Last Update:	2009-08-18
Spiller Name:	TIM SOILCH
Spiller Company:	CON EDISON
Spiller Address:	4 IRVING PLACE
Spiller Company:	001
Contact Name:	Not reported
Latitude:	40.8694699
Longitude:	-73.8990600
DEC Memo:	08/18/09 - See eDocs for Con Ed report detailing cleanup and closure. Prior to Sept, 2004 data translation this spill Lead_DEC Field was O'CONNELL 4/16/97 (Katz notes): ERT Lukeshides - leak in pothead in high tension vault (HTV - aboveground) at VA Hospital in Bronx. Spill contained in a 65 square foot area on dirt using absorbent boom. Cleanup contractor enroute. Need outage to make repair - Con Ed typically drops pressure to reduce the leak. Redundant system? Ground handle was leaking, pressure test confirmed leak. Con Ed to clean up site by 1900 hrs, feeder to stay out of service on sceduled outage. Repair to be made 4/17 and will be retested prior to putting back in service. Equipment ID #: Feeder 3X68, HTV-6007. E2MIS 106378 APRIL 16, 1997 P. MLADNICH #79127 DISCOVERED APPROX 15 GALLONS OF OIL LEAKING FROM POT HEAD COMPARTMENT. OIL LEAKED ON THE DIRT AND IS NOT CONTAINED. HOWEVER THERE IS NO SEWER OR WATERWAY CONTACT. ABSORB PADS AND PIGS WERE PUT DOWN TO PREVENT ANY FURTHER SPREAD OF OIL. THE OIL COVERED A 60 SQ FT AREA. THE MOST RECENT HARD COPY IS 8/22/93 AT <10.0 PPM SEQ #93- 04352. AS PER OGS A. PRITCHARD AMOUNT OF SPILL SHOULD APPROX 65 GALLONS... 4/16/97..AT 2000 HRS..CLEANUP COMPLETE..TAG STILL IN PLACE PENDING REPAIRS TO HTV. AS PER MIKE MAKUR..SPILL APPROX 20 GALLONS.
Remarks:	10 PARTS PER MIL PCB - CON ED IS NOW FINISHING UP THE CLEANUP

All Materials:

Site ID:	64441
Operable Unit ID:	1043384
Operable Unit:	01
Material ID:	337291
Material Code:	0020A
Material Name:	transformer oil
Case No.:	Not reported
Material FA:	Petroleum
Quantity:	65.00
Units:	G
Recovered:	.00
Resource Affected:	Soil
Oxygenate:	Not reported

BG389 **NY Spills S105235417**
South **2525 MORRIS AVENUE** **NY LEAD N/A**
1/4-1/2 **BRONX, NY 10468** **NY NYC LAND USE**
0.262 mi.
1385 ft. **Site 1 of 6 in cluster BG**

Relative:
Lower

Actual:
124 ft.

SPILLS:

Name:	2525 MORRIS AVE
Address:	2525 MORRIS AVE
City,State,Zip:	BRONX, NY
Spill Number/Closed Date:	9514672 / 2003-02-18
Facility ID:	9514672
Facility Type:	ER
DER Facility ID:	150503
Site ID:	179330
DEC Region:	2
Spill Cause:	Unknown
Spill Class:	C3
SWIS:	0301
Spill Date:	1996-02-15
Investigator:	KGHALE
Referred To:	Not reported
Reported to Dept:	1996-02-15
CID:	252
Water Affected:	Not reported
Spill Source:	Private Dwelling
Spill Notifier:	Local Agency
Cleanup Ceased:	Not reported
Cleanup Meets Std:	False
Last Inspection:	Not reported
Recommended Penalty:	False
UST Trust:	False
Remediation Phase:	0
Date Entered In Computer:	1996-02-15
Spill Record Last Update:	2003-02-18
Spiller Name:	UNKNOWN
Spiller Company:	Unknown
Spiller Address:	UNKNOWN
Spiller Company:	999
Contact Name:	MR SNACHEZ
Latitude:	40.8637360
Longitude:	-73.8989650
DEC Memo:	Prior to Sept, 2004 data translation this spill Lead_DEC Field was HALE 2/18/2003 - Closed Due To The Nature / Extent Of The Spill Report2/18/2003 - Closed Due To The Nature / Extent Of The Spill Report
Remarks:	fire dept called mystic transportation oil co to relay spill of #4 heating oil-cause unknown-spill is on basement floor-in process of being cleaned up

All Materials:

Site ID:	179330
Operable Unit ID:	1025783
Operable Unit:	01
Material ID:	354801
Material Code:	0002A
Material Name:	#4 fuel oil
Case No.:	Not reported
Material FA:	Petroleum

(Continued) **S105235417**

Quantity:	1.00
Units:	G
Recovered:	.00
Resource Affected:	Soil
Oxygenate:	Not reported

Name:	2525 MORRIS AVE
Address:	2525 MORRIS AVE
City,State,Zip:	BRONX, NY
Spill Number/Closed Date:	9514673 / 1996-02-20
Facility ID:	9514673
Facility Type:	ER
DER Facility ID:	150503
Site ID:	179331
DEC Region:	2
Spill Cause:	Deliberate
Spill Class:	B3
SWIS:	0301
Spill Date:	1996-02-15
Investigator:	ADZHITOM
Referred To:	Not reported
Reported to Dept:	1996-02-15
CID:	357
Water Affected:	Not reported
Spill Source:	Private Dwelling
Spill Notifier:	Local Agency
Cleanup Ceased:	Not reported
Cleanup Meets Std:	False
Last Inspection:	Not reported
Recommended Penalty:	False
UST Trust:	False
Remediation Phase:	0
Date Entered In Computer:	1996-02-15
Spill Record Last Update:	1996-03-18
Spiller Name:	UNKNOWN
Spiller Company:	Unknown
Spiller Address:	UNKNOWN
Spiller Company:	999
Contact Name:	MR SNACHEZ
Latitude:	40.8637360
Longitude:	-73.8989650
DEC Memo:	Prior to Sept, 2004 data translation this spill Lead_DEC Field was ZHITOMIRSKY
Remarks:	PRODUCT BEING PUMPED INTO STREET AND INTO SEWERS

All Materials:

Site ID:	179331
Operable Unit ID:	1025785
Operable Unit:	01
Material ID:	354802
Material Code:	0001A
Material Name:	#2 fuel oil
Case No.:	Not reported
Material FA:	Petroleum
Quantity:	100.00
Units:	G
Recovered:	.00

(Continued) **S105235417**

Resource Affected:	Sewer
Oxygenate:	Not reported
Name:	CASTLE OIL
Address:	2525 MORRIS AV
City,State,Zip:	BRONX, NY
Spill Number/Closed Date:	0107167 / 2001-10-12
Facility ID:	0107167
Facility Type:	ER
DER Facility ID:	213707
Site ID:	261688
DEC Region:	2
Spill Cause:	Equipment Failure
Spill Class:	C4
SWIS:	0301
Spill Date:	2001-10-11
Investigator:	MXTIPPLE
Referred To:	Not reported
Reported to Dept:	2001-10-11
CID:	211
Water Affected:	Not reported
Spill Source:	Tank Truck
Spill Notifier:	Responsible Party
Cleanup Ceased:	Not reported
Cleanup Meets Std:	True
Last Inspection:	2001-10-11
Recommended Penalty:	False
UST Trust:	False
Remediation Phase:	0
Date Entered In Computer:	2001-10-11
Spill Record Last Update:	2001-10-12
Spiller Name:	Not reported
Spiller Company:	CASTLE OIL
Spiller Address:	290 LOCUST AVE
Spiller Company:	001
Contact Name:	MILLIE LOPEZ
Latitude:	40.8637360
Longitude:	-73.8989650
DEC Memo:	Prior to Sept, 2004 data translation this spill Lead_DEC Field was TIPPLE 10/110/01 Blain onsite.Cleanup just barely meets acceptable limits. on sidewalk in front of bldg.
Remarks:	nozzle on truck failed causing product to spill in sidewalk - spill contained - clean up crew on scene

All Materials:

Site ID:	261688
Operable Unit ID:	844231
Operable Unit:	01
Material ID:	531998
Material Code:	0002A
Material Name:	#4 fuel oil
Case No.:	Not reported
Material FA:	Petroleum
Quantity:	7.00
Units:	G
Recovered:	5.00

(Continued) **S105235417**

Resource Affected: Soil
Oxygenate: Not reported

NYC LEAD:

Name: Not reported
Address: 2525 MORRIS AVENUE
City,State,Zip: BRONX, NY 10468
Violation ID: 12226227
Building ID: 97592
Registration ID: 211294
Apartment: B2
Story: 2
Class: Most Serious
Inspection Date: 02/02/2018
Approved Date: 02/05/2018
Original Certify By Date: 03/11/2018
Original Correct By Date: 03/06/2018
New Certify By Date: Not reported
New Correct By Date: Not reported
Certified Date: 03/08/2018
Order Number: 617
NOV ID: 6009385
NOV Description: SECTION 27-2056.6 ADM CODE - CORRECT THE LEAD-BASED PAINT HAZARD - PAINT THAT TESTED POSITIVE FOR LEAD CONTENT AND THAT IS PEELING OR ON A DETERIORATED SUBSURFACE - USING WORK PRACTICES SET FORTH IN 28 RCNY 11-06(B)(2) 1st DOOR FRAME FROM EAST AT SOUTH WALL IN THE 5th ROOM FROM EAST LOCATED AT APT B2, 2nd STORY, 1st APARTMENT FROM WEST AT NORTH , SECTION ''NORTH''
NOV Issued Date: 02/06/2018
Current Status ID: 19
Current Status: VIOLATION CLOSED
Current Status Date: 03/29/2018

Name: Not reported
Address: 2525 MORRIS AVENUE
City,State,Zip: BRONX, NY 10468
Violation ID: 12226228
Building ID: 97592
Registration ID: 211294
Apartment: B2
Story: 2
Class: Most Serious
Inspection Date: 02/02/2018
Approved Date: 02/05/2018
Original Certify By Date: 03/11/2018
Original Correct By Date: 03/06/2018
New Certify By Date: Not reported
New Correct By Date: Not reported
Certified Date: 03/08/2018
Order Number: 617
NOV ID: 6009385
NOV Description: SECTION 27-2056.6 ADM CODE - CORRECT THE LEAD-BASED PAINT HAZARD - PAINT THAT TESTED POSITIVE FOR LEAD CONTENT AND THAT IS PEELING OR ON A DETERIORATED SUBSURFACE - USING WORK PRACTICES SET FORTH IN 28 RCNY 11-06(B)(2) 1st DOOR FRAME FROM EAST AT SOUTH WALL IN THE 3rd ROOM FROM EAST LOCATED AT APT B2, 2nd STORY, 1st APARTMENT FROM WEST AT

(Continued) **S105235417**

NORTH , SECTION ''NORTH''
NOV Issued Date: 02/06/2018
Current Status ID: 19
Current Status: VIOLATION CLOSED
Current Status Date: 03/29/2018

Name: Not reported
Address: 2525 MORRIS AVENUE
City,State,Zip: BRONX, NY 10468
Violation ID: 16377354
Building ID: 97592
Registration ID: 211294
Apartment: A2
Story: Not reported
Class: Most Serious
Inspection Date: 09/07/2023
Approved Date: 11/10/2023
Original Certify By Date: 11/22/2023
Original Correct By Date: 11/17/2023
New Certify By Date: Not reported
New Correct By Date: Not reported
Certified Date: Not reported
Order Number: 618
NOV ID: 8725247
NOV Description: 27-2056.7 ADM CODE: CORRECT FAILURE TO PROVIDE TO THE DEPARTMENT WITHIN 45 DAYS OF DEMAND ALL RECORDS REQUIRED TO BE MAINTAINED BY OWNER PURSUANT TO LOCAL LAW 1 OF 2004 RELATED TO LEAD-BASED PAINT NOTICES, INSPECTIONS AND REMEDIATION/ABATEMENT ACTIVITIES.
NOV Issued Date: 11/13/2023
Current Status ID: 2
Current Status: NOV SENT OUT
Current Status Date: 11/13/2023

NYC LAND USE:
Name: Not reported
Address: 2525 MORRIS AVENUE
City,State,Zip: BRONX, NY 10468
Latitude: 40.8640268
Longitude: -73.8989944
Type Of Ownership Code: Not reported
Owner Name: 2525 GR EQUITIES LLC C/O MILBROOK
Borough: BX
Tax Block: 3190
Tax Lot: 50
Community District: 207
Census Tract 2020: 2040100
Census Block 2020: 20401002002
Census Tract 2010: 401
Census Block 2010: 2002
School District: 10
City Council District: 14
Fire Company: E079
Police Precinct: 52
Health Center District: 21
Health Area: 900
Sanitation District Boro: 2
Sanitation District Number: 07

(Continued) **S105235417**

Sanitation Subsection:	1A
Zoning District 1:	R8: Residential Districts
Zoning District 2:	Not reported
Zoning District 3:	Not reported
Zoning District 4:	Not reported
Commercial Overlay 1:	Not reported
Commercial Overlay 2:	Not reported
Special Purpose District 1:	Not reported
Special Purpose District 2:	Not reported
Special Purpose District 3:	Not reported
Limited Height District:	Not reported
Spill Boundary Indicator:	N
Building Class:	C1: WALK UP APARTMENTS - Over Six Families Without Stores
Land Use Category:	Multi-Family Walk-Up Buildings
Number Of Easements:	0
Lot Area:	15704
Total Building Floor Area:	56455
Commercial Floor Area:	0
Residential Floor Area:	56455
Office Floor Area:	0
Retail Floor Area:	0
Garage Floor Area:	0
Storage Floor Area:	0
Factory Floor Area:	0
Other Floor Area:	0
Total Building Floor Area Source Code:	2
Number Of Buildings:	1
Number Of Floors:	5.0000000
Residential Units:	64
Total Units:	64
Lot Frontage:	153.7500000
Lot Depth:	103.0000000
Building Frontage:	143.0000000
Building Depth:	90.0000000
Extension Code:	N
Proximity Code:	0
Irregular Lot Code:	N
Lot Type:	5
Basement Type/Grade:	0
Assessed Land Value:	176850.00000
Assessed Total Value:	1306800.00000
Exempt Total Value:	0.00000
Year Built:	1924
Year Altered 1:	1988
Year Altered 2:	0
Historic District Name:	Not reported
Landmark Status:	Not reported
Built Floor Area Ratio:	3.59000000000
Maximum Allowable Residential Far:	6.02000000000
Maximum Allowable Commercial Far:	0.00000000000
Maximum Allowable Community Facility Far:	6.50000000000
Boro Code:	2
Borough, Tax Block and Lot:	2031900050.00000000
Condominium Number:	Not reported
Census Tract 2:	0401
X Coordinate:	1012188
Y Coordinate:	254082

(Continued) **S105235417**

Zoning Map #:	3c
Zoning Map Code:	Not reported
Sanborn Map #:	214 042
Tax Map #:	21110
E-designation Number:	Not reported
Apportionment BBL:	Not reported
Apportionment Date:	Not reported
Pluto ??? Dtm Base Map Indicator:	1
2007 Flood Insurance Rate Map Indicator:	Not reported
2015 Preliminary Flood Insurance Rate Map Indicator:	Not reported
Version Number:	24v1.1
Changed By DCP:	Not reported

BH390 **DENN OWNERS CORP.** **NY UST** **U001836949**
NNW **2835 WEBB AVE** **NY Spills** **N/A**
1/4-1/2 **BRONX, NY 10468** **NY NYC LAND USE**
0.263 mi.
1387 ft. **Site 1 of 5 in cluster BH**

Relative:
Higher

Actual:
157 ft.

UST:

Name:	DENN OWNERS CORP.
Address:	2835 WEBB AVE
City,State,Zip:	BRONX, NY 10468
Id/Status:	2-329614 / Unregulated/Closed
Program Type:	PBS
Region:	STATE
DEC Region:	2
Expiration Date:	N/A
UTM X:	592638.78737
UTM Y:	4525228.52523
Site Type:	Apartment Building/Office Building

Affiliation Records:

Site Id:	15489
Affiliation Type:	Facility Owner
Company Name:	DENN OWNERS CORP
Contact Type:	ASSISTANT VICE PRESIDENT/AGENT
Contact Name:	WALTER CZOLACZ
Address1:	616 PALISADE AVE
Address2:	Not reported
City:	ENGLEWOOD CLIFFS
State:	NJ
Zip Code:	07632
Country Code:	001
Phone:	(718) 601-8268
EMail:	Not reported
Fax Number:	Not reported
Modified By:	DAFRANCI
Date Last Modified:	2017-10-13

Site Id:	15489
Affiliation Type:	Mail Contact
Company Name:	FIVE STAR MANAGEMENT
Contact Type:	Not reported
Contact Name:	WALTER CZOLACZ, AGENT
Address1:	616 PALISADE AVENUE
Address2:	P.O. BOX 1809
City:	ENGLEWOOD CLIFFS

DENN OWNERS CORP. (Continued) **U001836949**

State: NJ
Zip Code: 07632
Country Code: 001
Phone: (718) 601-8268
EMail: WALTER@FIVE-STAR-MANAGEMENT.COM
Fax Number: Not reported
Modified By: DAFRANCI
Date Last Modified: 2017-10-13

Site Id: 15489
Affiliation Type: Facility Operator
Company Name: DENN OWNERS CORP
Contact Type: Not reported
Contact Name: MIGUEL DELGADO
Address1: Not reported
Address2: Not reported
City: Not reported
State: NN
Zip Code: Not reported
Country Code: 001
Phone: (718) 796-1476
EMail: Not reported
Fax Number: Not reported
Modified By: TRANSLAT
Date Last Modified: 2004-03-04

Site Id: 15489
Affiliation Type: Emergency Contact
Company Name: DENN OWNERS CORP
Contact Type: Not reported
Contact Name: MIGUEL DELGADO
Address1: Not reported
Address2: Not reported
City: Not reported
State: NN
Zip Code: Not reported
Country Code: 001
Phone: (718) 796-1476
EMail: Not reported
Fax Number: Not reported
Modified By: TRANSLAT
Date Last Modified: 2004-03-04

Tank Info:

Tank Number: 001
Tank ID: 20165
Tank Status: Closed - In Place
Material Name: Closed - In Place
Capacity Gallons: 7500
Install Date: 04/01/1960
Date Tank Closed: 11/05/2014
Registered: True
Tank Location: Underground
Tank Type: Steel/carbon steel
Material Code: 0003
Common Name of Substance: #6 Fuel Oil (On-Site Consumption)

DENN OWNERS CORP. (Continued) **U001836949**

Tightness Test Method: -
Date Test: Not reported
Next Test Date: Not reported
Pipe Model: Not reported
Modified By: MJGRIFFI
Last Modified: 05/09/2022

Equipment Records:

C03 - Pipe Location - Aboveground/Underground Combination
G00 - Tank Secondary Containment - None
J02 - Dispenser - Suction Dispenser
E00 - Piping Secondary Containment - None
H00 - Tank Leak Detection - None
L09 - Piping Leak Detection - Exempt Suction Piping
I04 - Overfill - Product Level Gauge (A/G)
A00 - Tank Internal Protection - None
B01 - Tank External Protection - Painted/Asphalt Coating
D01 - Pipe Type - Steel/Carbon Steel/Iron
F01 - Pipe External Protection - Painted/Asphalt Coating
K00 - Spill Prevention - None

SPILLS:

Name: 2835 WEBB AVENUE
Address: 2835 WEBB AVENUE
City,State,Zip: BRONX, NY
Spill Number/Closed Date: 9502954 / 1995-06-08
Facility ID: 9502954
Facility Type: ER
DER Facility ID: 191639
Site ID: 232600
DEC Region: 2
Spill Cause: Equipment Failure
Spill Class: C4
SWIS: 0301
Spill Date: 1995-06-08
Investigator: KSTANG
Referred To: Not reported
Reported to Dept: 1995-06-08
CID: Not reported
Water Affected: Not reported
Spill Source: Private Dwelling
Spill Notifier: Responsible Party
Cleanup Ceased: 1995-06-08
Cleanup Meets Std: True
Last Inspection: Not reported
Recommended Penalty: False
UST Trust: False
Remediation Phase: 0
Date Entered In Computer: 1995-06-19
Spill Record Last Update: 2004-09-30
Spiller Name: Not reported
Spiller Company: UNKNOWN
Spiller Address: Not reported
Spiller Company: 999
Contact Name: Not reported
Latitude: 40.8728973
Longitude: -73.9008544

DENN OWNERS CORP. (Continued) **U001836949**

DEC Memo: Prior to Sept, 2004 data translation this spill Lead_DEC Field was TANG
Remarks: FAULTY GAUGE - AREA CLEANED UP SPEEDY DRY

All Materials:
Site ID: 232600
Operable Unit ID: 1014178
Operable Unit: 01
Material ID: 368006
Material Code: 0003A
Material Name: #6 fuel oil
Case No.: Not reported
Material FA: Petroleum
Quantity: 10.00
Units: G
Recovered: .00
Resource Affected: Soil
Oxygenate: Not reported

NYC LAND USE:
Name: Not reported
Address: 2835 WEBB AVENUE
City,State,Zip: BRONX, NY 10468
Latitude: 40.8728968
Longitude: -73.9011107
Type Of Ownership Code: Not reported
Owner Name: DENN OWNERS CORP
Borough: BX
Tax Block: 3250
Tax Lot: 40
Community District: 208
Census Tract 2020: 2026702
Census Block 2020: 20267023000
Census Tract 2010: 267.02
Census Block 2010: 3000
School District: 10
City Council District: 14
Fire Company: E081
Police Precinct: 50
Health Center District: 21
Health Area: 320
Sanitation District Boro: 2
Sanitation District Number: 08
Sanitation Subsection: 1B
Zoning District 1: R6: Residential Districts
Zoning District 2: Not reported
Zoning District 3: Not reported
Zoning District 4: Not reported
Commercial Overlay 1: Not reported
Commercial Overlay 2: Not reported
Special Purpose District 1: Not reported
Special Purpose District 2: Not reported
Special Purpose District 3: Not reported
Limited Height District: Not reported
Spill Boundary Indicator: N
Building Class: D4: ELEVATOR APARTMENTS - Cooperatives (Other Than Condominiums)

DENN OWNERS CORP. (Continued) **U001836949**

Land Use Category:	Multi-Family Elevator Buildings
Number Of Easements:	0
Lot Area:	18730
Total Building Floor Area:	83000
Commercial Floor Area:	0
Residential Floor Area:	83000
Office Floor Area:	0
Retail Floor Area:	0
Garage Floor Area:	0
Storage Floor Area:	0
Factory Floor Area:	0
Other Floor Area:	0
Total Building Floor Area Source Code:	2
Number Of Buildings:	1
Number Of Floors:	8.0000000
Residential Units:	73
Total Units:	73
Lot Frontage:	150.0000000
Lot Depth:	125.0000000
Building Frontage:	150.0000000
Building Depth:	89.8300000
Extension Code:	N
Proximity Code:	0
Irregular Lot Code:	N
Lot Type:	5
Basement Type/Grade:	0
Assessed Land Value:	185400.00000
Assessed Total Value:	1566900.00000
Exempt Total Value:	102538.00000
Year Built:	1959
Year Altered 1:	0
Year Altered 2:	0
Historic District Name:	Not reported
Landmark Status:	Not reported
Built Floor Area Ratio:	4.43000000000
Maximum Allowable Residential Far:	2.43000000000
Maximum Allowable Commercial Far:	0.00000000000
Maximum Allowable Community Facility Far:	4.80000000000
Boro Code:	2
Borough, Tax Block and Lot:	2032500040.00000000
Condominium Number:	Not reported
Census Tract 2:	026702
X Coordinate:	1011599
Y Coordinate:	257313
Zoning Map #:	1d
Zoning Map Code:	Not reported
Sanborn Map #:	213 017
Tax Map #:	21201
E-designation Number:	Not reported
Apportionment BBL:	Not reported
Apportionment Date:	Not reported
Pluto ??? Dtm Base Map Indicator:	1
2007 Flood Insurance Rate Map Indicator:	Not reported
2015 Preliminary Flood Insurance Rate Map Indicator:	Not reported
Version Number:	24v1.1
Changed By DCP:	Not reported

BF391 **2790 GRAND CONCOURSE** **NY Spills** **S102663720**
East **2790 GRAND CONCOURSE** **NY NYC LAND USE** **N/A**
1/4-1/2 **BRONX, NY**
0.267 mi.
1410 ft. **Site 3 of 7 in cluster BF**

Relative:
Higher

Actual:
145 ft.

SPILLS:

Name:	2790 GRAND CONCOURSE
Address:	2790 GRAND CONCOURSE
City,State,Zip:	BRONX, NY
Spill Number/Closed Date:	9707901 / 2005-12-05
Facility ID:	9707901
Facility Type:	ER
DER Facility ID:	98681
Site ID:	113068
DEC Region:	2
Spill Cause:	Unknown
Spill Class:	C4
SWIS:	0301
Spill Date:	1997-10-04
Investigator:	RXKEATIN
Referred To:	Not reported
Reported to Dept:	1997-10-04
CID:	369
Water Affected:	Not reported
Spill Source:	Private Dwelling
Spill Notifier:	Other
Cleanup Ceased:	Not reported
Cleanup Meets Std:	True
Last Inspection:	Not reported
Recommended Penalty:	False
UST Trust:	False
Remediation Phase:	0
Date Entered In Computer:	1997-10-04
Spill Record Last Update:	2005-12-05
Spiller Name:	MRS MARTINEZ
Spiller Company:	MARTINEZ RESIDENCE
Spiller Address:	2790 GRAND CONCOURE
Spiller Company:	001
Contact Name:	MRS MARTINEZ
Latitude:	40.8681151
Longitude:	-73.8924965
DEC Memo:	Site visit on December 2, 2005 did not reveal any petroleum odors in the areas around the apartment complex. Prior to Sept, 2004 data translation this spill Lead_DEC Field was M TIBBE Oil in sump pit in boiler room. PTC is removing the tank.
Remarks:	TANK CRACKED LEAKING IN BASEMENT OF HOME-POSSIBLY A 3000 GALLON TANK CALLER STATED IT IS SEEPING FROM BASEMENT INTO THE NEXT DOOR BLDG. SOME UNK SUBJECT OR COMPANY IS ON SCENE CLEANING PUTTING SAND ON SPILL-MRS MARTINEZ SUSPECTS IT IS NOT BEING CLEANED CORRECTLY.

All Materials:

Site ID:	113068
Operable Unit ID:	1054409
Operable Unit:	01
Material ID:	329887
Material Code:	0001A
Material Name:	#2 fuel oil
Case No.:	Not reported

2790 GRAND CONCOURSE (Continued) **S102663720**

Material FA:	Petroleum
Quantity:	.00
Units:	G
Recovered:	.00
Resource Affected:	Soil
Oxygenate:	False

NYC LAND USE:

Name:	Not reported
Address:	2790 GRAND CONCOURSE
City,State,Zip:	BRONX, NY 10458
Latitude:	40.8687930
Longitude:	-73.8914812
Type Of Ownership Code:	Not reported
Owner Name:	GANI REALTY CORPORATION
Borough:	BX
Tax Block:	3304
Tax Lot:	103
Community District:	207
Census Tract 2020:	2040302
Census Block 2020:	20403022001
Census Tract 2010:	403.02
Census Block 2010:	2000
School District:	10
City Council District:	15
Fire Company:	E079
Police Precinct:	52
Health Center District:	21
Health Area:	900
Sanitation District Boro:	2
Sanitation District Number:	07
Sanitation Subsection:	2A
Zoning District 1:	R8: Residential Districts
Zoning District 2:	Not reported
Zoning District 3:	Not reported
Zoning District 4:	Not reported
Commercial Overlay 1:	Not reported
Commercial Overlay 2:	Not reported
Special Purpose District 1:	C
Special Purpose District 2:	Not reported
Special Purpose District 3:	Not reported
Limited Height District:	Not reported
Spill Boundary Indicator:	N
Building Class:	C7: WALK UP APARTMENTS - Over Six Families with Stores
Land Use Category:	Mixed Residential & Commercial Buildings
Number Of Easements:	0
Lot Area:	21300
Total Building Floor Area:	57525
Commercial Floor Area:	2250
Residential Floor Area:	55275
Office Floor Area:	2250
Retail Floor Area:	0
Garage Floor Area:	0
Storage Floor Area:	0
Factory Floor Area:	0
Other Floor Area:	0

2790 GRAND CONCOURSE (Continued) **S102663720**

Total Building Floor Area Source Code:	2
Number Of Buildings:	1
Number Of Floors:	5.0000000
Residential Units:	61
Total Units:	64
Lot Frontage:	97.3300000
Lot Depth:	200.7500000
Building Frontage:	96.5000000
Building Depth:	143.5800000
Extension Code:	N
Proximity Code:	0
Irregular Lot Code:	Y
Lot Type:	5
Basement Type/Grade:	0
Assessed Land Value:	239850.00000
Assessed Total Value:	860850.00000
Exempt Total Value:	0.00000
Year Built:	1926
Year Altered 1:	0
Year Altered 2:	0
Historic District Name:	Not reported
Landmark Status:	Not reported
Built Floor Area Ratio:	2.70000000000
Maximum Allowable Residential Far:	6.02000000000
Maximum Allowable Commercial Far:	0.00000000000
Maximum Allowable Community Facility Far:	6.50000000000
Boro Code:	2
Borough, Tax Block and Lot:	2033040103.00000000
Condominium Number:	Not reported
Census Tract 2:	040302
X Coordinate:	1014264
Y Coordinate:	255821
Zoning Map #:	3c
Zoning Map Code:	Not reported
Sanborn Map #:	214 051
Tax Map #:	21202
E-designation Number:	Not reported
Apportionment BBL:	Not reported
Apportionment Date:	Not reported
Pluto ??? Dtm Base Map Indicator:	1
2007 Flood Insurance Rate Map Indicator:	Not reported
2015 Preliminary Flood Insurance Rate Map Indicator:	Not reported
Version Number:	24v1.1
Changed By DCP:	Not reported

BE392 **NY LTANKS** **S105995443**
East **220 MIRIAM STREET** **NY LEAD** **N/A**
1/4-1/2 **BRONX, NY 10458** **NY NYC LAND USE**
0.270 mi.
1424 ft. **Site 2 of 6 in cluster BE**

Relative: **Higher**
Actual: **141 ft.**

LTANKS:

Name:	SPILL NUMBER 0112020
Address:	220 MIRIAM ST
City,State,Zip:	BRONX, NY
Spill Number/Closed Date:	0112020 / 2003-03-03
Facility ID:	0112020
Site ID:	265226

(Continued) **S105995443**

Spill Date:	2002-03-21
Spill Cause:	Tank Failure
Spill Source:	Private Dwelling
Spill Class:	C3
Cleanup Ceased:	Not reported
SWIS:	0301
Investigator:	JBVOUGHT
Referred To:	Not reported
Reported to Dept:	2002-03-21
CID:	211
Water Affected:	Not reported
Spill Notifier:	Other
Last Inspection:	Not reported
Recommended Penalty:	False
Meets Standard:	False
UST Involvement:	False
Remediation Phase:	0
Date Entered In Computer:	2002-03-21
Spill Record Last Update:	2006-05-16
Spiller Name:	EDWARD GEISINGER
Spiller Company:	Not reported
Spiller Address:	220 MIRIAM ST
Spiller County:	001
Spiller Contact:	ISAAC MUNGRA
Spiller Phone:	(718) 624-4842
Spiller Extention:	Not reported
DEC Region:	2
DER Facility ID:	216121
Latitude:	40.8683540
Longitude:	-73.8920416
DEC Memo:	Prior to Sept, 2004 data translation this spill Lead_DEC Field was VOUGHT 03/03/03-close spill. 05/16/06-Vought-Spill last updated by Spills who also closed spill with no remarks on 03/03/03. NFA letter requested by Edmund Geisinger and Company (Edmund Geisinger 914-725-5757). Spill was NOT CLOSED BY VOUGHT and was closed by Spills . As per DEC Austin, DEC Vought cannot send out NFA letter as Vought had no prior involvement with spills. Vought left message of same with Edmund Geisinger.
Remarks:	TANK LEAKING IN APT BLDG CALLER HAS CLEAN UP CREW ENROUTE

All Materials:

Site ID:	265226
Operable Unit ID:	850831
Operable Unit:	01
Material ID:	526034
Material Code:	0003A
Material Name:	#6 fuel oil
Case No.:	Not reported
Material FA:	Petroleum
Quantity:	.00
Units:	G
Recovered:	.00
Resource Affected:	Soil
Oxygenate:	Not reported

NYC LEAD:

(Continued) **S105995443**

Name:	Not reported
Address:	220 MIRIAM STREET
City,State,Zip:	BRONX, NY 10458
Violation ID:	12630233
Building ID:	96735
Registration ID:	201907
Apartment:	1I
Story:	1
Class:	Most Serious
Inspection Date:	10/06/2018
Approved Date:	10/07/2018
Original Certify By Date:	11/11/2018
Original Correct By Date:	11/06/2018
New Certify By Date:	Not reported
New Correct By Date:	Not reported
Certified Date:	Not reported
Order Number:	617
NOV ID:	6215661
NOV Description:	SECTION 27-2056.6 ADM CODE - CORRECT THE LEAD-BASED PAINT HAZARD - PAINT THAT TESTED POSITIVE FOR LEAD CONTENT AND THAT IS PEELING OR ON A DETERIORATED SUBSURFACE - USING WORK PRACTICES SET FORTH IN 28 RCNY 11-06(B)(2) EAST WALL, WEST WALL IN THE PRIVATE HALLWAY LOCATED AT APT 1I, 1st STORY, 1st APARTMENT FROM WEST AT NORTH
NOV Issued Date:	10/09/2018
Current Status ID:	19
Current Status:	VIOLATION CLOSED
Current Status Date:	03/19/2019

Name:	Not reported
Address:	220 MIRIAM STREET
City,State,Zip:	BRONX, NY 10458
Violation ID:	12630235
Building ID:	96735
Registration ID:	201907
Apartment:	1I
Story:	1
Class:	Most Serious
Inspection Date:	10/06/2018
Approved Date:	10/07/2018
Original Certify By Date:	11/11/2018
Original Correct By Date:	11/06/2018
New Certify By Date:	Not reported
New Correct By Date:	Not reported
Certified Date:	Not reported
Order Number:	617
NOV ID:	6215661
NOV Description:	SECTION 27-2056.6 ADM CODE - CORRECT THE LEAD-BASED PAINT HAZARD - PAINT THAT TESTED POSITIVE FOR LEAD CONTENT AND THAT IS PEELING OR ON A DETERIORATED SUBSURFACE - USING WORK PRACTICES SET FORTH IN 28 RCNY 11-06(B)(2) WEST WALL IN THE FOYER LOCATED AT APT 1I, 1st STORY, 1st APARTMENT FROM WEST AT NORTH
NOV Issued Date:	10/09/2018
Current Status ID:	19
Current Status:	VIOLATION CLOSED
Current Status Date:	03/19/2019

Name:	Not reported

(Continued) **S105995443**

Address:	220 MIRIAM STREET
City,State,Zip:	BRONX, NY 10458
Violation ID:	14002434
Building ID:	96735
Registration ID:	201907
Apartment:	4J
Story:	4
Class:	Most Serious
Inspection Date:	01/23/2021
Approved Date:	01/23/2021
Original Certify By Date:	02/23/2021
Original Correct By Date:	02/18/2021
New Certify By Date:	Not reported
New Correct By Date:	Not reported
Certified Date:	Not reported
Order Number:	617
NOV ID:	7071844
NOV Description:	SECTION 27-2056.6 ADM CODE - CORRECT THE LEAD-BASED PAINT HAZARD - PAINT THAT TESTED POSITIVE FOR LEAD CONTENT AND THAT IS PEELING OR ON A DETERIORATED SUBSURFACE - USING WORK PRACTICES SET FORTH IN 28 RCNY 11-06(B)(2) 1st DOOR FRAME FROM EAST AT SOUTH WALL IN THE BATHROOM LOCATED AT APT 4J, 4th STORY, 2nd APARTMENT FROM WEST AT NORTH
NOV Issued Date:	01/25/2021
Current Status ID:	2
Current Status:	NOV SENT OUT
Current Status Date:	01/25/2021

Name:	Not reported
Address:	220 MIRIAM STREET
City,State,Zip:	BRONX, NY 10458
Violation ID:	14002435
Building ID:	96735
Registration ID:	201907
Apartment:	4J
Story:	4
Class:	Most Serious
Inspection Date:	01/23/2021
Approved Date:	01/23/2021
Original Certify By Date:	02/23/2021
Original Correct By Date:	02/18/2021
New Certify By Date:	Not reported
New Correct By Date:	Not reported
Certified Date:	Not reported
Order Number:	617
NOV ID:	7071844
NOV Description:	SECTION 27-2056.6 ADM CODE - CORRECT THE LEAD-BASED PAINT HAZARD - PAINT THAT TESTED POSITIVE FOR LEAD CONTENT AND THAT IS PEELING OR ON A DETERIORATED SUBSURFACE - USING WORK PRACTICES SET FORTH IN 28 RCNY 11-06(B)(2) 1st CLOSET FROM NORTH AT EAST WALL DOOR IN THE PRIVATE HALLWAY LOCATED AT APT 4J, 4th STORY, 2nd APARTMENT FROM WEST AT NORTH
NOV Issued Date:	01/25/2021
Current Status ID:	2
Current Status:	NOV SENT OUT
Current Status Date:	01/25/2021

Name:	Not reported
Address:	220 MIRIAM STREET

(Continued) **S105995443**

City,State,Zip:	BRONX, NY 10458
Violation ID:	14002437
Building ID:	96735
Registration ID:	201907
Apartment:	4J
Story:	4
Class:	Most Serious
Inspection Date:	01/23/2021
Approved Date:	01/23/2021
Original Certify By Date:	02/23/2021
Original Correct By Date:	02/18/2021
New Certify By Date:	Not reported
New Correct By Date:	Not reported
Certified Date:	Not reported
Order Number:	617
NOV ID:	7071844
NOV Description:	SECTION 27-2056.6 ADM CODE - CORRECT THE LEAD-BASED PAINT HAZARD - PAINT THAT TESTED POSITIVE FOR LEAD CONTENT AND THAT IS PEELING OR ON A DETERIORATED SUBSURFACE - USING WORK PRACTICES SET FORTH IN 28 RCNY 11-06(B)(2) 1st CLOSET FROM WEST AT NORTH WALL DOOR, 1st CLOSET FROM WEST AT NORTH WALL DOOR FRAME, 1st CLOSET FROM NORTH AT EAST WALL DOO IN THE FOYER LOCATED AT APT 4J, 4th STORY, 2nd APARTMENT FROM WEST AT NORTH
NOV Issued Date:	01/25/2021
Current Status ID:	2
Current Status:	NOV SENT OUT
Current Status Date:	01/25/2021

Name:	Not reported
Address:	220 MIRIAM STREET
City,State,Zip:	BRONX, NY 10458
Violation ID:	14002436
Building ID:	96735
Registration ID:	201907
Apartment:	4J
Story:	4
Class:	Most Serious
Inspection Date:	01/23/2021
Approved Date:	01/23/2021
Original Certify By Date:	02/23/2021
Original Correct By Date:	02/18/2021
New Certify By Date:	Not reported
New Correct By Date:	Not reported
Certified Date:	Not reported
Order Number:	617
NOV ID:	7071844
NOV Description:	SECTION 27-2056.6 ADM CODE - CORRECT THE LEAD-BASED PAINT HAZARD - PAINT THAT TESTED POSITIVE FOR LEAD CONTENT AND THAT IS PEELING OR ON A DETERIORATED SUBSURFACE - USING WORK PRACTICES SET FORTH IN 28 RCNY 11-06(B)(2) 1st CLOSET FROM EAST AT SOUTH WALL DOOR, 1st CLOSET FROM EAST AT SOUTH WALL DOOR FRAME IN THE 1st ROOM FROM NORTH LOCATED AT APT 4J, 4th STORY, 2nd APARTMENT FROM WEST AT NORTH
NOV Issued Date:	01/25/2021
Current Status ID:	2
Current Status:	NOV SENT OUT
Current Status Date:	01/25/2021

(Continued) **S105995443**

Name:	Not reported
Address:	220 MIRIAM STREET
City,State,Zip:	BRONX, NY 10458
Violation ID:	14365183
Building ID:	96735
Registration ID:	201907
Apartment:	1I
Story:	1
Class:	Most Serious
Inspection Date:	05/28/2021
Approved Date:	06/01/2021
Original Certify By Date:	07/01/2021
Original Correct By Date:	06/26/2021
New Certify By Date:	Not reported
New Correct By Date:	Not reported
Certified Date:	Not reported
Order Number:	617
NOV ID:	7364202
NOV Description:	SECTION 27-2056.6 ADM CODE - CORRECT THE LEAD-BASED PAINT HAZARD - PAINT THAT TESTED POSITIVE FOR LEAD CONTENT AND THAT IS PEELING OR ON A DETERIORATED SUBSURFACE - USING WORK PRACTICES SET FORTH IN 28 RCNY 11-06(B)(2) WEST WALL IN THE BATHROOM LOCATED AT APT 1I, 1st STORY, 1st APARTMENT FROM WEST AT NORTH
NOV Issued Date:	06/02/2021
Current Status ID:	2
Current Status:	NOV SENT OUT
Current Status Date:	06/02/2021

NYC LAND USE:

Name:	Not reported
Address:	220 MIRIAM STREET
City,State,Zip:	BRONX, NY 10458
Latitude:	40.8679753
Longitude:	-73.8917103
Type Of Ownership Code:	Not reported
Owner Name:	EXPRESS MANAGEMENT L.
Borough:	BX
Tax Block:	3304
Tax Lot:	185
Community District:	207
Census Tract 2020:	2040302
Census Block 2020:	20403021001
Census Tract 2010:	403.02
Census Block 2010:	1000
School District:	10
City Council District:	15
Fire Company:	E079
Police Precinct:	52
Health Center District:	21
Health Area:	900
Sanitation District Boro:	2
Sanitation District Number:	07
Sanitation Subsection:	2A
Zoning District 1:	R8: Residential Districts
Zoning District 2:	Not reported
Zoning District 3:	Not reported
Zoning District 4:	Not reported

(Continued) **S105995443**

Commercial Overlay 1:	Not reported
Commercial Overlay 2:	Not reported
Special Purpose District 1:	Not reported
Special Purpose District 2:	Not reported
Special Purpose District 3:	Not reported
Limited Height District:	Not reported
Spill Boundary Indicator:	N
Building Class:	C7: WALK UP APARTMENTS - Over Six Families with Stores
Land Use Category:	Mixed Residential & Commercial Buildings
Number Of Easements:	0
Lot Area:	12943
Total Building Floor Area:	54200
Commercial Floor Area:	1000
Residential Floor Area:	53200
Office Floor Area:	1000
Retail Floor Area:	0
Garage Floor Area:	0
Storage Floor Area:	0
Factory Floor Area:	0
Other Floor Area:	0
Total Building Floor Area Source Code:	2
Number Of Buildings:	1
Number Of Floors:	5.0000000
Residential Units:	53
Total Units:	54
Lot Frontage:	105.0000000
Lot Depth:	123.1700000
Building Frontage:	105.0000000
Building Depth:	113.0000000
Extension Code:	N
Proximity Code:	0
Irregular Lot Code:	N
Lot Type:	3
Basement Type/Grade:	0
Assessed Land Value:	145800.00000
Assessed Total Value:	689400.00000
Exempt Total Value:	0.00000
Year Built:	1923
Year Altered 1:	0
Year Altered 2:	0
Historic District Name:	Not reported
Landmark Status:	Not reported
Built Floor Area Ratio:	4.19000000000
Maximum Allowable Residential Far:	6.02000000000
Maximum Allowable Commercial Far:	0.00000000000
Maximum Allowable Community Facility Far:	6.50000000000
Boro Code:	2
Borough, Tax Block and Lot:	2033040185.00000000
Condominium Number:	Not reported
Census Tract 2:	040302
X Coordinate:	1014201
Y Coordinate:	255523
Zoning Map #:	3c
Zoning Map Code:	Not reported
Sanborn Map #:	214 051
Tax Map #:	21202
E-designation Number:	Not reported

(Continued) **S105995443**

Apportionment BBL:	Not reported
Apportionment Date:	Not reported
Pluto ??? Dtm Base Map Indicator:	1
2007 Flood Insurance Rate Map Indicator:	Not reported
2015 Preliminary Flood Insurance Rate Map Indicator:	Not reported
Version Number:	24v1.1
Changed By DCP:	Not reported

393
WSW
1/4-1/2
0.270 mi.
1425 ft.

JOSEPH KIRNON
2514 WEBB AVE
BRONX, NY

NY Spills **S117394196**
N/A

Relative:
Higher

Actual:
160 ft.

SPILLS:

Name:	JOSEPH KIRNON
Address:	2514 WEBB AVE
City,State,Zip:	BRONX, NY
Spill Number/Closed Date:	1409765 / 2015-05-29
Facility ID:	1409765
Facility Type:	ER
DER Facility ID:	458343
Site ID:	503412
DEC Region:	2
Spill Cause:	Equipment Failure
Spill Class:	Not reported
SWIS:	0301
Spill Date:	2014-12-19
Investigator:	SXMAHAT
Referred To:	Not reported
Reported to Dept:	2015-01-02
CID:	Not reported
Water Affected:	Not reported
Spill Source:	Private Dwelling
Spill Notifier:	Other
Cleanup Ceased:	Not reported
Cleanup Meets Std:	False
Last Inspection:	Not reported
Recommended Penalty:	False
UST Trust:	False
Remediation Phase:	0
Date Entered In Computer:	2015-01-02
Spill Record Last Update:	2015-10-28
Spiller Name:	Not reported
Spiller Company:	FRED M. SCHILDWACHTER & SONS, INC
Spiller Address:	Not reported
Spiller Company:	999
Contact Name:	JOSEPH KIRNON
Latitude:	Not reported
Longitude:	Not reported
DEC Memo:	1/2/15: Mahat DEC Mahat contacted Mr. Joseph Kirnon (Homeowner @ 347.346.2094) inquring about the spill. Spill occured on 12/19/14 due to an overfill on 275 gallon tank. DEC Mahat left a voice message to the Oil company manager Andrew (800.642.3646) and asked him to call back to assess the site. DEC is waiting for a call back from the oil company. 1/8/15: Mahat DEC Mahat left a voice

JOSEPH KIRNON (Continued) **S117394196**

message to the oil company to call back (Second message) and also partnered with the homeowner to
send some picture of the mechanical room. 2/2/15: Mahat DEC contacted oil company to call back with
more information. 2/3/15: Mahat DEC Mahat received a call from Oil company and he will dispatch his
clean up crew again to the impacted building for second round of investigation. Any new findings
will be reported to the Department. 3/17/15: Mahat Recent DEC email conversation with the property
owner: Hi Mr. Mahat, This is to inform you that we have not been contacted by Schildwachter to this
date for the completion of the cleanup/remediation. We have contacted them several times to no
avail. We are asking that action be taken to compel them to act. We would also like to receive any
written instructions given to them to complete the cleanup. Thanking you in advance for your
attention to this matter and awaiting your response. JKirnon
-----Original Message----- From:
Mahat, Santosh (DEC) (DEC) To: jakirnon Sent: Fri, Feb 6, 2015 9:09 am Subject: RE: Oil spill, 2514
Webb Avenue Thank you very much. I have partnered with oil company (Andrew). He was required to go
to the site and perform rest of the cleanup/remediation. Give me a call to verify the cleanup has
been performed. Thank you for your time and cooperation. Santosh Mahat - Environmental Engineer
Environmental Remediation and Spill Response in NYC New York State Department of Environmental
Conservation 47-40 21st Street Long Island City, NY 11101 ?: 718.482-4038 - ?: 718.482-4098 Mialing
Address : Fred M.Schildwachter & Sons, Inc. 1400 Ferris Place Bronx, NY 10461-3696 Contact Numbers
: Toll-Free Phone: 1-800-642-3646 or 1-800-NICE-N-HOT Fax: 718-828-3661 E-mail:
webinfo[-@-]schildwachteroil[-.-]com (for non-urgent messages ONLY - please remove the brackets and
dashes) The Bronx: 718-828-2500 Manhattan: 212-828-2500 White Plains: 914-949-5780 4/6/15: Mahat
DEC Mahat contacted Mr. Andrew and Mr. Kirnon. A cleanup of the site has been schedule for 4/7/15.
A site visit has been scheduled for same day at 10:30am. 5/28/15: Mahat Site Visit: DEC Mahat
inpected the site with a PID and Four Gas Meter to inpect the impacted basement. The clean up has
been completed and there is no indication on PID. Based on the site visit, there is no presence of
oil smell and odor. No further investigation is warranted by the Department. Spill case is closed
in DEC databae.

Remarks: loss during delivery, fuel was running down driveway and into the street. No clean up done initially, homeowner called them to come and clean it and they applied speedi dry and chemical. Fuel is still present. Loss to interior and exterior of home. Caller would like a call from DEC asap

JOSEPH KIRNON (Continued) **S117394196**

All Materials:

Site ID:	503412
Operable Unit ID:	1252767
Operable Unit:	01
Material ID:	2254909
Material Code:	0001A
Material Name:	#2 fuel oil
Case No.:	Not reported
Material FA:	Petroleum
Quantity:	Not reported
Units:	Not reported
Recovered:	Not reported
Resource Affected:	Soil
Oxygenate:	Not reported

BI394 **NY LTANKS** **U001831757**
WNW **2647 SEDGWICK AVENUE** **NY Spills** **N/A**
1/4-1/2 **BRONX, NY 10468** **NY LEAD**
0.271 mi. **NY NYC LAND USE**
1431 ft. **Site 1 of 4 in cluster BI**

Relative: **Higher**

Actual: **140 ft.**

LTANKS:

Name:	RESIDENCE
Address:	2647 SEDGWICK AVE
City,State,Zip:	BRONX, NY
Spill Number/Closed Date:	9709564 / 1997-11-18
Facility ID:	9709564
Site ID:	278334
Spill Date:	1997-11-18
Spill Cause:	Tank Overfill
Spill Source:	Commercial Vehicle
Spill Class:	C4
Cleanup Ceased:	Not reported
SWIS:	0301
Investigator:	SMMARTIN
Referred To:	Not reported
Reported to Dept:	1997-11-18
CID:	370
Water Affected:	Not reported
Spill Notifier:	Responsible Party
Last Inspection:	Not reported
Recommended Penalty:	False
Meets Standard:	False
UST Involvement:	False
Remediation Phase:	0
Date Entered In Computer:	1997-11-18
Spill Record Last Update:	1997-11-19
Spiller Name:	Not reported
Spiller Company:	RESIDENCE
Spiller Address:	Not reported
Spiller County:	999
Spiller Contact:	ABOVE CALLER
Spiller Phone:	Not reported
Spiller Extention:	Not reported
DEC Region:	2
DER Facility ID:	225993

(Continued) **U001831757**

Latitude:	40.8709227
Longitude:	-73.9025485
DEC Memo:	Prior to Sept, 2004 data translation this spill Lead_DEC Field was MARTINKAT NO SUMMONS SUBMITTED. REGISTRATION EXPIRED.
Remarks:	owner stated they put in a new 5000 gal tank - delivery truck pumped 2000 gals and it overflowed - spill to ground spill contained cleanup in progress

All Materials:

Site ID:	278334
Operable Unit ID:	1055928
Operable Unit:	01
Material ID:	327907
Material Code:	0002A
Material Name:	#4 fuel oil
Case No.:	Not reported
Material FA:	Petroleum
Quantity:	15.00
Units:	G
Recovered:	.00
Resource Affected:	Soil
Oxygenate:	Not reported

SPILLS:

Name:	2647 SEDGWICK AVE
Address:	2647 SEDGWICK AVE
City,State,Zip:	BRONX, NY
Spill Number/Closed Date:	9707846 / 1997-10-09
Facility ID:	9707846
Facility Type:	ER
DER Facility ID:	225993
Site ID:	278333
DEC Region:	2
Spill Cause:	Equipment Failure
Spill Class:	C3
SWIS:	0301
Spill Date:	1997-10-02
Investigator:	MCTIBBE
Referred To:	Not reported
Reported to Dept:	1997-10-02
CID:	252
Water Affected:	Not reported
Spill Source:	Institutional, Educational, Gov., Other
Spill Notifier:	Other
Cleanup Ceased:	Not reported
Cleanup Meets Std:	False
Last Inspection:	Not reported
Recommended Penalty:	False
UST Trust:	False
Remediation Phase:	0
Date Entered In Computer:	1997-10-02
Spill Record Last Update:	1998-01-26
Spiller Name:	SUPER
Spiller Company:	Not reported
Spiller Address:	2647 SEDGWICK AVE
Spiller Company:	001

(Continued) **U001831757**

Contact Name: SUPER
Latitude: 40.8709227
Longitude: -73.9025485
DEC Memo: Prior to Sept, 2004 data translation this spill Lead_DEC Field was TIBBE RECOVERED 1000 GALLONS OFF FLOOR. CLEANED FLOOR.
Remarks: OIL TANK WHICH IS 5,000 GAL GAVE WAY FROM THE BOTTOM-EASTMAN WAS ON SCENE FOR CLEANUP AND INSTALLATION OF TWO TEMP TANKS

All Materials:
Site ID: 278333
Operable Unit ID: 1054347
Operable Unit: 01
Material ID: 329836
Material Code: 0002A
Material Name: #4 fuel oil
Case No.: Not reported
Material FA: Petroleum
Quantity: .00
Units: G
Recovered: .00
Resource Affected: Soil
Oxygenate: Not reported

NYC LEAD:
Name: Not reported
Address: 2647 SEDGWICK AVENUE
City,State,Zip: BRONX, NY 10468
Violation ID: 14466168
Building ID: 108500
Registration ID: 203772
Apartment: 5G
Story: 6
Class: Most Serious
Inspection Date: 07/27/2021
Approved Date: 07/28/2021
Original Certify By Date: 08/27/2021
Original Correct By Date: 08/22/2021
New Certify By Date: 09/10/2021
New Correct By Date: 09/05/2021
Certified Date: 08/26/2021
Order Number: 617
NOV ID: 7423300
NOV Description: SECTION 27-2056.6 ADM CODE - CORRECT THE LEAD-BASED PAINT HAZARD - PAINT THAT TESTED POSITIVE FOR LEAD CONTENT AND THAT IS PEELING OR ON A DETERIORATED SUBSURFACE - USING WORK PRACTICES SET FORTH IN 28 RCNY 11-06(B)(2) EAST WALL IN THE 3rd ROOM FROM NORTH AT WEST LOCATED AT APT 5G, 6th STORY, 1st APARTMENT FROM NORTH AT EAST
NOV Issued Date: 07/29/2021
Current Status ID: 19
Current Status: VIOLATION CLOSED
Current Status Date: 11/30/2021

Name: Not reported
Address: 2647 SEDGWICK AVENUE
City,State,Zip: BRONX, NY 10468

(Continued) **U001831757**

Violation ID:	14942402
Building ID:	108500
Registration ID:	203772
Apartment:	5D
Story:	6
Class:	Most Serious
Inspection Date:	02/25/2022
Approved Date:	02/25/2022
Original Certify By Date:	03/29/2022
Original Correct By Date:	03/24/2022
New Certify By Date:	04/12/2022
New Correct By Date:	04/07/2022
Certified Date:	04/08/2022
Order Number:	617
NOV ID:	7737503
NOV Description:	SECTION 27-2056.6 ADM CODE - CORRECT THE LEAD-BASED PAINT HAZARD - PAINT THAT TESTED POSITIVE FOR LEAD CONTENT AND THAT IS PEELING OR ON A DETERIORATED SUBSURFACE - USING WORK PRACTICES SET FORTH IN 28 RCNY 11-06(B)(2) WEST WALL IN THE PRIVATE HALLWAY LOCATED AT APT 5D, 6th STORY, 1st APARTMENT FROM SOUTH AT WEST
NOV Issued Date:	02/28/2022
Current Status ID:	19
Current Status:	VIOLATION CLOSED
Current Status Date:	04/12/2022
Name:	Not reported
Address:	2647 SEDGWICK AVENUE
City,State,Zip:	BRONX, NY 10468
Violation ID:	15245234
Building ID:	108500
Registration ID:	203772
Apartment:	1G
Story:	2
Class:	Most Serious
Inspection Date:	06/29/2022
Approved Date:	06/30/2022
Original Certify By Date:	07/30/2022
Original Correct By Date:	07/25/2022
New Certify By Date:	08/13/2022
New Correct By Date:	08/08/2022
Certified Date:	Not reported
Order Number:	617
NOV ID:	7958731
NOV Description:	SECTION 27-2056.6 ADM CODE - CORRECT THE LEAD-BASED PAINT HAZARD - PAINT THAT TESTED POSITIVE FOR LEAD CONTENT AND THAT IS PEELING OR ON A DETERIORATED SUBSURFACE - USING WORK PRACTICES SET FORTH IN 28 RCNY 11-06(B)(2) NORTH WALL, SOUTH WALL, EAST WALL, WEST WALL, 1st WALL CABINET FROM NORTH AT EAST WALL IN THE KITCHEN LOCATED AT APT 1G, 2nd STORY, 1st APARTMENT FROM NORTH AT EAST
NOV Issued Date:	07/01/2022
Current Status ID:	19
Current Status:	VIOLATION CLOSED
Current Status Date:	12/16/2022
Name:	Not reported
Address:	2647 SEDGWICK AVENUE
City,State,Zip:	BRONX, NY 10468

(Continued) **U001831757**

Violation ID:	15245235
Building ID:	108500
Registration ID:	203772
Apartment:	1G
Story:	2
Class:	Most Serious
Inspection Date:	06/29/2022
Approved Date:	06/30/2022
Original Certify By Date:	07/30/2022
Original Correct By Date:	07/25/2022
New Certify By Date:	08/13/2022
New Correct By Date:	08/08/2022
Certified Date:	Not reported
Order Number:	617
NOV ID:	7958731
NOV Description:	SECTION 27-2056.6 ADM CODE - CORRECT THE LEAD-BASED PAINT HAZARD - PAINT THAT TESTED POSITIVE FOR LEAD CONTENT AND THAT IS PEELING OR ON A DETERIORATED SUBSURFACE - USING WORK PRACTICES SET FORTH IN 28 RCNY 11-06(B)(2) 1st DOOR FRAME FROM WEST AT NORTH WALL IN THE BATHROOM LOCATED AT APT 1G, 2nd STORY, 1st APARTMENT FROM NORTH AT EAST
NOV Issued Date:	07/01/2022
Current Status ID:	19
Current Status:	VIOLATION CLOSED
Current Status Date:	12/16/2022
Name:	Not reported
Address:	2647 SEDGWICK AVENUE
City,State,Zip:	BRONX, NY 10468
Violation ID:	15245237
Building ID:	108500
Registration ID:	203772
Apartment:	1G
Story:	2
Class:	Most Serious
Inspection Date:	06/29/2022
Approved Date:	06/30/2022
Original Certify By Date:	07/30/2022
Original Correct By Date:	07/25/2022
New Certify By Date:	08/13/2022
New Correct By Date:	08/08/2022
Certified Date:	Not reported
Order Number:	617
NOV ID:	7958731
NOV Description:	SECTION 27-2056.6 ADM CODE - CORRECT THE LEAD-BASED PAINT HAZARD - PAINT THAT TESTED POSITIVE FOR LEAD CONTENT AND THAT IS PEELING OR ON A DETERIORATED SUBSURFACE - USING WORK PRACTICES SET FORTH IN 28 RCNY 11-06(B)(2) NORTH WALL, SOUTH WALL, EAST WALL, WEST WALL IN THE 3rd ROOM FROM NORTH AT WEST LOCATED AT APT 1G, 2nd STORY, 1st APARTMENT FROM NORTH AT EAST
NOV Issued Date:	07/01/2022
Current Status ID:	19
Current Status:	VIOLATION CLOSED
Current Status Date:	12/16/2022
Name:	Not reported
Address:	2647 SEDGWICK AVENUE
City,State,Zip:	BRONX, NY 10468

(Continued) **U001831757**

Violation ID:	15266876
Building ID:	108500
Registration ID:	203772
Apartment:	4F
Story:	5
Class:	Most Serious
Inspection Date:	07/15/2022
Approved Date:	07/15/2022
Original Certify By Date:	08/16/2022
Original Correct By Date:	08/11/2022
New Certify By Date:	08/30/2022
New Correct By Date:	08/25/2022
Certified Date:	08/19/2022
Order Number:	616
NOV ID:	7974671
NOV Description:	SECTION 27-2056.6 ADM CODE - CORRECT THE LEAD-BASED PAINT HAZARD - PRESUMED LEAD PAINT THAT IS PEELING OR ON A DETERIORATED SUBSURFACE USING WORK PRACTICES SET FORTH IN 28 RCNY 11-06(B)(2) SOUTH WALL, EAST WALL IN THE 1st ROOM FROM EAST LOCATED AT APT 4F, 5th STORY, 2nd APARTMENT FROM SOUTH AT WEST , SECTION AT NORTH
NOV Issued Date:	07/18/2022
Current Status ID:	19
Current Status:	VIOLATION CLOSED
Current Status Date:	12/16/2022
Name:	Not reported
Address:	2647 SEDGWICK AVENUE
City,State,Zip:	BRONX, NY 10468
Violation ID:	14327666
Building ID:	108500
Registration ID:	203772
Apartment:	5G
Story:	6
Class:	Most Serious
Inspection Date:	05/07/2021
Approved Date:	05/07/2021
Original Certify By Date:	06/08/2021
Original Correct By Date:	06/03/2021
New Certify By Date:	06/22/2021
New Correct By Date:	06/17/2021
Certified Date:	05/20/2021
Order Number:	617
NOV ID:	7341552
NOV Description:	SECTION 27-2056.6 ADM CODE - CORRECT THE LEAD-BASED PAINT HAZARD - PAINT THAT TESTED POSITIVE FOR LEAD CONTENT AND THAT IS PEELING OR ON A DETERIORATED SUBSURFACE - USING WORK PRACTICES SET FORTH IN 28 RCNY 11-06(B)(2) BASEBOARD AT EAST WALL, BASEBOARD AT WEST WALL, PICTURE MOULDING AT WEST WALL IN THE 1st ROOM FROM EAST AT NORTH LOCATED AT APT 5G, 6th STORY, 1st APARTMENT FROM NORTH AT EAST , SECTION ''NORTH''
NOV Issued Date:	05/10/2021
Current Status ID:	19
Current Status:	VIOLATION CLOSED
Current Status Date:	06/10/2021
Name:	Not reported
Address:	2647 SEDGWICK AVENUE

(Continued) **U001831757**

City,State,Zip: BRONX, NY 10468
Violation ID: 13974600
Building ID: 108500
Registration ID: 203772
Apartment: 4C
Story: 5
Class: Most Serious
Inspection Date: 01/05/2021
Approved Date: 01/07/2021
Original Certify By Date: 02/06/2021
Original Correct By Date: 02/01/2021
New Certify By Date: 02/20/2021
New Correct By Date: 02/15/2021
Certified Date: 02/05/2021
Order Number: 617
NOV ID: 7057072
NOV Description: SECTION 27-2056.6 ADM CODE - CORRECT THE LEAD-BASED PAINT HAZARD - PAINT THAT TESTED POSITIVE FOR LEAD CONTENT AND THAT IS PEELING OR ON A DETERIORATED SUBSURFACE - USING WORK PRACTICES SET FORTH IN 28 RCNY 11-06(B)(2) SOUTH WALL IN THE KITCHEN LOCATED AT APT 4C, 5th STORY, 1st APARTMENT FROM EAST AT SOUTH , 1st SECTION FROM EAST AT SOUTH
NOV Issued Date: 01/08/2021
Current Status ID: 11
Current Status: VIOLATION WILL BE REINSPECTED
Current Status Date: 03/15/2021

Name: Not reported
Address: 2647 SEDGWICK AVENUE
City,State,Zip: BRONX, NY 10468
Violation ID: 14004487
Building ID: 108500
Registration ID: 203772
Apartment: 5G
Story: 6
Class: Most Serious
Inspection Date: 01/25/2021
Approved Date: 01/26/2021
Original Certify By Date: 02/25/2021
Original Correct By Date: 02/20/2021
New Certify By Date: 03/11/2021
New Correct By Date: 03/06/2021
Certified Date: 02/17/2021
Order Number: 617
NOV ID: 7074477
NOV Description: SECTION 27-2056.6 ADM CODE - CORRECT THE LEAD-BASED PAINT HAZARD - PAINT THAT TESTED POSITIVE FOR LEAD CONTENT AND THAT IS PEELING OR ON A DETERIORATED SUBSURFACE - USING WORK PRACTICES SET FORTH IN 28 RCNY 11-06(B)(2) EAST WALL IN THE 3rd ROOM FROM NORTH AT EAST LOCATED AT APT 5G, 6th STORY, 1st APARTMENT FROM NORTH AT EAST
NOV Issued Date: 01/27/2021
Current Status ID: 19
Current Status: VIOLATION CLOSED
Current Status Date: 03/15/2021

Name: Not reported
Address: 2647 SEDGWICK AVENUE
City,State,Zip: BRONX, NY 10468

(Continued) **U001831757**

Violation ID: 14327669
Building ID: 108500
Registration ID: 203772
Apartment: 5G
Story: 6
Class: Most Serious
Inspection Date: 05/07/2021
Approved Date: 05/07/2021
Original Certify By Date: 06/08/2021
Original Correct By Date: 06/03/2021
New Certify By Date: 06/22/2021
New Correct By Date: 06/17/2021
Certified Date: 05/20/2021
Order Number: 617
NOV ID: 7341552
NOV Description: SECTION 27-2056.6 ADM CODE - CORRECT THE LEAD-BASED PAINT HAZARD - PAINT THAT TESTED POSITIVE FOR LEAD CONTENT AND THAT IS PEELING OR ON A DETERIORATED SUBSURFACE - USING WORK PRACTICES SET FORTH IN 28 RCNY 11-06(B)(2) SOUTH WALL IN THE 3rd ROOM FROM EAST AT SOUTH LOCATED AT APT 5G, 6th STORY, 1st APARTMENT FROM NORTH AT EAST , SECTION ''NORTH''
NOV Issued Date: 05/10/2021
Current Status ID: 19
Current Status: VIOLATION CLOSED
Current Status Date: 06/10/2021

Name: Not reported
Address: 2647 SEDGWICK AVENUE
City,State,Zip: BRONX, NY 10468
Violation ID: 14646008
Building ID: 108500
Registration ID: 203772
Apartment: 4C
Story: 4
Class: Most Serious
Inspection Date: 10/20/2021
Approved Date: 10/24/2021
Original Certify By Date: 11/23/2021
Original Correct By Date: 11/18/2021
New Certify By Date: 12/07/2021
New Correct By Date: 12/02/2021
Certified Date: 11/11/2021
Order Number: 617
NOV ID: 7523969
NOV Description: SECTION 27-2056.6 ADM CODE - CORRECT THE LEAD-BASED PAINT HAZARD - PAINT THAT TESTED POSITIVE FOR LEAD CONTENT AND THAT IS PEELING OR ON A DETERIORATED SUBSURFACE - USING WORK PRACTICES SET FORTH IN 28 RCNY 11-06(B)(2) 1st CLOSET FROM NORTH AT EAST WALL DOOR FRAME, 1st WINDOW FRAME FROM SOUTH AT WEST WALL IN THE 1st ROOM FROM NORTH AT WEST LOCATED AT APT 4C, 4th STORY, 1st APARTMENT FROM SOUTH AT WEST
NOV Issued Date: 10/25/2021
Current Status ID: 19
Current Status: VIOLATION CLOSED
Current Status Date: 01/31/2022

Name: Not reported
Address: 2647 SEDGWICK AVENUE

(Continued) **U001831757**

City,State,Zip:	BRONX, NY 10468
Violation ID:	14646010
Building ID:	108500
Registration ID:	203772
Apartment:	4C
Story:	4
Class:	Most Serious
Inspection Date:	10/20/2021
Approved Date:	10/24/2021
Original Certify By Date:	11/23/2021
Original Correct By Date:	11/18/2021
New Certify By Date:	12/07/2021
New Correct By Date:	12/02/2021
Certified Date:	11/11/2021
Order Number:	617
NOV ID:	7523969
NOV Description:	SECTION 27-2056.6 ADM CODE - CORRECT THE LEAD-BASED PAINT HAZARD - PAINT THAT TESTED POSITIVE FOR LEAD CONTENT AND THAT IS PEELING OR ON A DETERIORATED SUBSURFACE - USING WORK PRACTICES SET FORTH IN 28 RCNY 11-06(B)(2) 1st CLOSET FROM EAST AT SOUTH WALL DOOR FRAME IN THE FOYER LOCATED AT APT 4C, 4th STORY, 1st APARTMENT FROM SOUTH AT WEST
NOV Issued Date:	10/25/2021
Current Status ID:	19
Current Status:	VIOLATION CLOSED
Current Status Date:	01/31/2022
Name:	Not reported
Address:	2647 SEDGWICK AVENUE
City,State,Zip:	BRONX, NY 10468
Violation ID:	14677192
Building ID:	108500
Registration ID:	203772
Apartment:	3B
Story:	Not reported
Class:	Most Serious
Inspection Date:	09/21/2021
Approved Date:	11/11/2021
Original Certify By Date:	11/21/2021
Original Correct By Date:	11/16/2021
New Certify By Date:	Not reported
New Correct By Date:	Not reported
Certified Date:	Not reported
Order Number:	618
NOV ID:	7542942
NOV Description:	SECTION 27-2056.7 ADM CODE: CORRECT FAILURE TO PROVIDE TO THE DEPARTMENT WITHIN 45 DAYS OF DEMAND ALL RECORDS REQUIRED TO BE MAINTAINED BY OWNER PURSUANT TO LOCAL LAW 1 OF 2004 RELATED TO LEAD-BASED PAINT NOTICES, INSPECTIONS AND REMEDIATION/ABATEMENT ACTIVITIES.
NOV Issued Date:	11/12/2021
Current Status ID:	2
Current Status:	NOV SENT OUT
Current Status Date:	11/12/2021
Name:	Not reported
Address:	2647 SEDGWICK AVENUE
City,State,Zip:	BRONX, NY 10468

(Continued) **U001831757**

Violation ID: 14942401
Building ID: 108500
Registration ID: 203772
Apartment: 5D
Story: 6
Class: Most Serious
Inspection Date: 02/25/2022
Approved Date: 02/25/2022
Original Certify By Date: 03/29/2022
Original Correct By Date: 03/24/2022
New Certify By Date: 04/12/2022
New Correct By Date: 04/07/2022
Certified Date: 04/08/2022
Order Number: 617
NOV ID: 7737503
NOV Description: SECTION 27-2056.6 ADM CODE - CORRECT THE LEAD-BASED PAINT HAZARD - PAINT THAT TESTED POSITIVE FOR LEAD CONTENT AND THAT IS PEELING OR ON A DETERIORATED SUBSURFACE - USING WORK PRACTICES SET FORTH IN 28 RCNY 11-06(B)(2) WEST WALL IN THE 1st ROOM FROM EAST AT SOUTH LOCATED AT APT 5D, 6th STORY, 1st APARTMENT FROM SOUTH AT WEST
NOV Issued Date: 02/28/2022
Current Status ID: 19
Current Status: VIOLATION CLOSED
Current Status Date: 04/12/2022

Name: Not reported
Address: 2647 SEDGWICK AVENUE
City,State,Zip: BRONX, NY 10468
Violation ID: 14942403
Building ID: 108500
Registration ID: 203772
Apartment: 5D
Story: 6
Class: Most Serious
Inspection Date: 02/25/2022
Approved Date: 02/25/2022
Original Certify By Date: 03/29/2022
Original Correct By Date: 03/24/2022
New Certify By Date: 04/12/2022
New Correct By Date: 04/07/2022
Certified Date: 04/08/2022
Order Number: 617
NOV ID: 7737503
NOV Description: SECTION 27-2056.6 ADM CODE - CORRECT THE LEAD-BASED PAINT HAZARD - PAINT THAT TESTED POSITIVE FOR LEAD CONTENT AND THAT IS PEELING OR ON A DETERIORATED SUBSURFACE - USING WORK PRACTICES SET FORTH IN 28 RCNY 11-06(B)(2) NORTH WALL IN THE 2nd ROOM FROM EAST AT NORTH LOCATED AT APT 5D, 6th STORY, 1st APARTMENT FROM SOUTH AT WEST
NOV Issued Date: 02/28/2022
Current Status ID: 19
Current Status: VIOLATION CLOSED
Current Status Date: 04/12/2022

Name: Not reported
Address: 2647 SEDGWICK AVENUE
City,State,Zip: BRONX, NY 10468
Violation ID: 15245233

(Continued) **U001831757**

Building ID:	108500
Registration ID:	203772
Apartment:	1G
Story:	2
Class:	Most Serious
Inspection Date:	06/29/2022
Approved Date:	06/30/2022
Original Certify By Date:	07/30/2022
Original Correct By Date:	07/25/2022
New Certify By Date:	08/13/2022
New Correct By Date:	08/08/2022
Certified Date:	Not reported
Order Number:	617
NOV ID:	7958731
NOV Description:	SECTION 27-2056.6 ADM CODE - CORRECT THE LEAD-BASED PAINT HAZARD - PAINT THAT TESTED POSITIVE FOR LEAD CONTENT AND THAT IS PEELING OR ON A DETERIORATED SUBSURFACE - USING WORK PRACTICES SET FORTH IN 28 RCNY 11-06(B)(2) 1st CLOSET FROM EAST AT SOUTH WALL DOOR, 1st CLOSET FROM EAST AT SOUTH WALL DOOR FRAME, 1st DOOR FRAME FROM WEST AT NORTH WALL 1st DOOR FRAME FROM NORTH AT EAST WALL, 1st DUMB WAITER FROM EAST AT SOUTH WALL, NORTH WALL, SOUTH WALL, EAST WALL IN THE FOYER LOCATED AT APT 1G, 2nd STORY, 1st APARTMENT FROM NORTH AT EAST
NOV Issued Date:	07/01/2022
Current Status ID:	19
Current Status:	VIOLATION CLOSED
Current Status Date:	12/16/2022
Name:	Not reported
Address:	2647 SEDGWICK AVENUE
City,State,Zip:	BRONX, NY 10468
Violation ID:	11726627
Building ID:	108500
Registration ID:	203772
Apartment:	2G
Story:	3
Class:	Most Serious
Inspection Date:	04/06/2017
Approved Date:	04/07/2017
Original Certify By Date:	05/13/2017
Original Correct By Date:	05/08/2017
New Certify By Date:	05/27/2017
New Correct By Date:	05/22/2017
Certified Date:	05/05/2017
Order Number:	617
NOV ID:	5723335
NOV Description:	SECTION 27-2056.6 ADM CODE - CORRECT THE LEAD-BASED PAINT HAZARD - PAINT THAT TESTED POSITIVE FOR LEAD CONTENT AND THAT IS PEELING OR ON A DETERIORATED SUBSURFACE - USING WORK PRACTICES SET FORTH IN 28 RCNY 11-06(B)(2) 1st CLOSET FROM EAST AT SOUTH WALL DOOR FRAME IN THE FOYER LOCATED AT APT 2G, 3rd STORY, 1st APARTMENT FROM NORTH AT EAST
NOV Issued Date:	04/10/2017
Current Status ID:	19
Current Status:	VIOLATION CLOSED
Current Status Date:	05/18/2017
Name:	Not reported
Address:	2647 SEDGWICK AVENUE

(Continued) **U001831757**

City,State,Zip:	BRONX, NY 10468
Violation ID:	11726628
Building ID:	108500
Registration ID:	203772
Apartment:	2G
Story:	3
Class:	Most Serious
Inspection Date:	04/06/2017
Approved Date:	04/07/2017
Original Certify By Date:	05/13/2017
Original Correct By Date:	05/08/2017
New Certify By Date:	05/27/2017
New Correct By Date:	05/22/2017
Certified Date:	05/05/2017
Order Number:	617
NOV ID:	5723335
NOV Description:	SECTION 27-2056.6 ADM CODE - CORRECT THE LEAD-BASED PAINT HAZARD - PAINT THAT TESTED POSITIVE FOR LEAD CONTENT AND THAT IS PEELING OR ON A DETERIORATED SUBSURFACE - USING WORK PRACTICES SET FORTH IN 28 RCNY 11-06(B)(2) 1st WINDOW FRAME FROM WEST AT NORTH WALL IN THE KITCHEN LOCATED AT APT 2G, 3rd STORY, 1st APARTMENT FROM NORTH AT EAST
NOV Issued Date:	04/10/2017
Current Status ID:	19
Current Status:	VIOLATION CLOSED
Current Status Date:	05/18/2017
Name:	Not reported
Address:	2647 SEDGWICK AVENUE
City,State,Zip:	BRONX, NY 10468
Violation ID:	11730805
Building ID:	108500
Registration ID:	203772
Apartment:	2G
Story:	2
Class:	Most Serious
Inspection Date:	04/06/2017
Approved Date:	04/11/2017
Original Certify By Date:	05/14/2017
Original Correct By Date:	05/09/2017
New Certify By Date:	Not reported
New Correct By Date:	Not reported
Certified Date:	Not reported
Order Number:	616
NOV ID:	5725310
NOV Description:	SECTION 27-2056.6 ADM CODE - CORRECT THE LEAD-BASED PAINT HAZARD - PRESUMED LEAD PAINT THAT IS PEELING OR ON A DETERIORATED SUBSURFACE USING WORK PRACTICES SET FORTH IN 28 RCNY 11-06(B)(2) CEILING IN THE BATHROOM LOCATED AT APT 2G, 2nd STORY, 1st APARTMENT FROM NORTH AT EAST
NOV Issued Date:	04/11/2017
Current Status ID:	19
Current Status:	VIOLATION CLOSED
Current Status Date:	05/03/2017
Name:	Not reported
Address:	2647 SEDGWICK AVENUE
City,State,Zip:	BRONX, NY 10468

(Continued) **U001831757**

Violation ID:	11751858
Building ID:	108500
Registration ID:	203772
Apartment:	1C
Story:	2
Class:	Most Serious
Inspection Date:	04/20/2017
Approved Date:	04/25/2017
Original Certify By Date:	05/28/2017
Original Correct By Date:	05/23/2017
New Certify By Date:	06/11/2017
New Correct By Date:	06/06/2017
Certified Date:	05/18/2017
Order Number:	616
NOV ID:	5735884
NOV Description:	SECTION 27-2056.6 ADM CODE - CORRECT THE LEAD-BASED PAINT HAZARD - PRESUMED LEAD PAINT THAT IS PEELING OR ON A DETERIORATED SUBSURFACE USING WORK PRACTICES SET FORTH IN 28 RCNY 11-06(B)(2) EAST WALL, WEST WALL IN THE 2nd ROOM FROM EAST LOCATED AT APT 1C, 2nd STORY, 1st APARTMENT FROM EAST AT SOUTH
NOV Issued Date:	04/25/2017
Current Status ID:	19
Current Status:	VIOLATION CLOSED
Current Status Date:	05/25/2017
Name:	Not reported
Address:	2647 SEDGWICK AVENUE
City,State,Zip:	BRONX, NY 10468
Violation ID:	11751859
Building ID:	108500
Registration ID:	203772
Apartment:	2E
Story:	3
Class:	Most Serious
Inspection Date:	04/20/2017
Approved Date:	04/25/2017
Original Certify By Date:	05/28/2017
Original Correct By Date:	05/23/2017
New Certify By Date:	Not reported
New Correct By Date:	Not reported
Certified Date:	Not reported
Order Number:	616
NOV ID:	5735885
NOV Description:	SECTION 27-2056.6 ADM CODE - CORRECT THE LEAD-BASED PAINT HAZARD - PRESUMED LEAD PAINT THAT IS PEELING OR ON A DETERIORATED SUBSURFACE USING WORK PRACTICES SET FORTH IN 28 RCNY 11-06(B)(2) CEILING IN THE BATHROOM LOCATED AT APT 2E, 3rd STORY, 1st APARTMENT FROM SOUTH AT WEST
NOV Issued Date:	04/25/2017
Current Status ID:	19
Current Status:	VIOLATION CLOSED
Current Status Date:	05/10/2017
Name:	Not reported
Address:	2647 SEDGWICK AVENUE
City,State,Zip:	BRONX, NY 10468
Violation ID:	11752403

(Continued) **U001831757**

Building ID:	108500
Registration ID:	203772
Apartment:	3B
Story:	3
Class:	Most Serious
Inspection Date:	04/24/2017
Approved Date:	04/25/2017
Original Certify By Date:	05/29/2017
Original Correct By Date:	05/24/2017
New Certify By Date:	06/12/2017
New Correct By Date:	06/07/2017
Certified Date:	05/11/2017
Order Number:	617
NOV ID:	5736432
NOV Description:	SECTION 27-2056.6 ADM CODE - CORRECT THE LEAD-BASED PAINT HAZARD - PAINT THAT TESTED POSITIVE FOR LEAD CONTENT AND THAT IS PEELING OR ON A DETERIORATED SUBSURFACE - USING WORK PRACTICES SET FORTH IN 28 RCNY 11-06(B)(2) 1st DOOR FRAME FROM SOUTH AT WEST WALL IN THE KITCHEN LOCATED AT APT 3B, 3rd STORY, 2nd APARTMENT FROM EAST AT SOUTH
NOV Issued Date:	04/26/2017
Current Status ID:	19
Current Status:	VIOLATION CLOSED
Current Status Date:	05/25/2017
Name:	Not reported
Address:	2647 SEDGWICK AVENUE
City,State,Zip:	BRONX, NY 10468
Violation ID:	12566474
Building ID:	108500
Registration ID:	203772
Apartment:	1C
Story:	2
Class:	Most Serious
Inspection Date:	09/06/2018
Approved Date:	09/06/2018
Original Certify By Date:	10/10/2018
Original Correct By Date:	10/05/2018
New Certify By Date:	10/24/2018
New Correct By Date:	10/19/2018
Certified Date:	Not reported
Order Number:	616
NOV ID:	6185112
NOV Description:	SECTION 27-2056.6 ADM CODE - CORRECT THE LEAD-BASED PAINT HAZARD - PRESUMED LEAD PAINT THAT IS PEELING OR ON A DETERIORATED SUBSURFACE USING WORK PRACTICES SET FORTH IN 28 RCNY 11-06(B)(2) NORTH WALL IN THE FOYER LOCATED AT APT 1C, 2nd STORY, 1st APARTMENT FROM EAST AT SOUTH
NOV Issued Date:	09/07/2018
Current Status ID:	19
Current Status:	VIOLATION CLOSED
Current Status Date:	10/05/2018
Name:	Not reported
Address:	2647 SEDGWICK AVENUE
City,State,Zip:	BRONX, NY 10468
Violation ID:	12816637
Building ID:	108500

(Continued) **U001831757**

Registration ID:	203772
Apartment:	5G
Story:	5
Class:	Most Serious
Inspection Date:	12/19/2018
Approved Date:	12/20/2018
Original Certify By Date:	01/22/2019
Original Correct By Date:	01/17/2019
New Certify By Date:	02/05/2019
New Correct By Date:	01/31/2019
Certified Date:	01/17/2019
Order Number:	617
NOV ID:	6343553
NOV Description:	SECTION 27-2056.6 ADM CODE - CORRECT THE LEAD-BASED PAINT HAZARD - PAINT THAT TESTED POSITIVE FOR LEAD CONTENT AND THAT IS PEELING OR ON A DETERIORATED SUBSURFACE - USING WORK PRACTICES SET FORTH IN 28 RCNY 11-06(B)(2) NORTH WALL, 1st WINDOW FRAME FROM NORTH AT EAST WALL IN THE 2nd ROOM FROM NORTH LOCATED AT APT 5G, 5th STORY, 1st APARTMENT FROM NORTH AT EAST
NOV Issued Date:	12/20/2018
Current Status ID:	19
Current Status:	VIOLATION CLOSED
Current Status Date:	04/28/2019

Name:	Not reported
Address:	2647 SEDGWICK AVENUE
City,State,Zip:	BRONX, NY 10468
Violation ID:	12817046
Building ID:	108500
Registration ID:	203772
Apartment:	5G
Story:	5
Class:	Most Serious
Inspection Date:	12/19/2018
Approved Date:	12/20/2018
Original Certify By Date:	01/23/2019
Original Correct By Date:	01/18/2019
New Certify By Date:	02/06/2019
New Correct By Date:	02/01/2019
Certified Date:	01/17/2019
Order Number:	617
NOV ID:	6344235
NOV Description:	SECTION 27-2056.6 ADM CODE - CORRECT THE LEAD-BASED PAINT HAZARD - PAINT THAT TESTED POSITIVE FOR LEAD CONTENT AND THAT IS PEELING OR ON A DETERIORATED SUBSURFACE - USING WORK PRACTICES SET FORTH IN 28 RCNY 11-06(B)(2) NORTH WALL, SOUTH WALL, EAST WALL, 1st WINDOW FRAME FROM WEST AT NORTH WALL IN THE KITCHEN LOCATED AT APT 5G, 5th STORY, 1st APARTMENT FROM NORTH AT EAST
NOV Issued Date:	12/21/2018
Current Status ID:	19
Current Status:	VIOLATION CLOSED
Current Status Date:	03/03/2019

Name:	Not reported
Address:	2647 SEDGWICK AVENUE
City,State,Zip:	BRONX, NY 10468
Violation ID:	12817048

(Continued) **U001831757**

Building ID:	108500
Registration ID:	203772
Apartment:	5G
Story:	5
Class:	Most Serious
Inspection Date:	12/19/2018
Approved Date:	12/20/2018
Original Certify By Date:	01/23/2019
Original Correct By Date:	01/18/2019
New Certify By Date:	02/06/2019
New Correct By Date:	02/01/2019
Certified Date:	01/17/2019
Order Number:	617
NOV ID:	6344235
NOV Description:	SECTION 27-2056.6 ADM CODE - CORRECT THE LEAD-BASED PAINT HAZARD - PAINT THAT TESTED POSITIVE FOR LEAD CONTENT AND THAT IS PEELING OR ON A DETERIORATED SUBSURFACE - USING WORK PRACTICES SET FORTH IN 28 RCNY 11-06(B)(2) 1st DOOR FRAME FROM SOUTH AT WEST WALL, 2nd DOOR FRAME FROM SOUTH AT WEST WALL, 1st DUMB WAITER FROM EAST AT SOUTH WALL IN THE FOYER LOCATED AT APT 5G, 5th STORY, 1st APARTMENT FROM NORTH AT EAST
NOV Issued Date:	12/21/2018
Current Status ID:	19
Current Status:	VIOLATION CLOSED
Current Status Date:	03/03/2019
Name:	Not reported
Address:	2647 SEDGWICK AVENUE
City,State,Zip:	BRONX, NY 10468
Violation ID:	12817049
Building ID:	108500
Registration ID:	203772
Apartment:	5G
Story:	5
Class:	Most Serious
Inspection Date:	12/19/2018
Approved Date:	12/20/2018
Original Certify By Date:	01/23/2019
Original Correct By Date:	01/18/2019
New Certify By Date:	02/06/2019
New Correct By Date:	02/01/2019
Certified Date:	01/17/2019
Order Number:	617
NOV ID:	6344235
NOV Description:	SECTION 27-2056.6 ADM CODE - CORRECT THE LEAD-BASED PAINT HAZARD - PAINT THAT TESTED POSITIVE FOR LEAD CONTENT AND THAT IS PEELING OR ON A DETERIORATED SUBSURFACE - USING WORK PRACTICES SET FORTH IN 28 RCNY 11-06(B)(2) 1st WINDOW FRAME FROM EAST AT SOUTH WALL, 1st WINDOW FRAME FROM NORTH AT EAST WALL IN THE 3rd ROOM FROM NORTH AT EAST LOCATED AT APT 5G, 5th STORY, 1st APARTMENT FROM NORTH AT EAST
NOV Issued Date:	12/21/2018
Current Status ID:	19
Current Status:	VIOLATION CLOSED
Current Status Date:	03/03/2019
Name:	Not reported
Address:	2647 SEDGWICK AVENUE

(Continued) **U001831757**

City,State,Zip: BRONX, NY 10468
Violation ID: 12817050
Building ID: 108500
Registration ID: 203772
Apartment: 5G
Story: 5
Class: Most Serious
Inspection Date: 12/19/2018
Approved Date: 12/20/2018
Original Certify By Date: 01/23/2019
Original Correct By Date: 01/18/2019
New Certify By Date: 02/06/2019
New Correct By Date: 02/01/2019
Certified Date: 01/17/2019
Order Number: 617
NOV ID: 6344235
NOV Description: SECTION 27-2056.6 ADM CODE - CORRECT THE LEAD-BASED PAINT HAZARD - PAINT THAT TESTED POSITIVE FOR LEAD CONTENT AND THAT IS PEELING OR ON A DETERIORATED SUBSURFACE - USING WORK PRACTICES SET FORTH IN 28 RCNY 11-06(B)(2) 1st DOOR FRAME FROM EAST AT SOUTH WALL, 1st WINDOW FRAME FROM WEST AT NORTH WALL IN THE 1st ROOM FROM NORTH LOCATED AT APT 5G, 5th STORY, 1st APARTMENT FROM NORTH AT EAST
NOV Issued Date: 12/21/2018
Current Status ID: 19
Current Status: VIOLATION CLOSED
Current Status Date: 03/03/2019

Name: Not reported
Address: 2647 SEDGWICK AVENUE
City,State,Zip: BRONX, NY 10468
Violation ID: 12975197
Building ID: 108500
Registration ID: 203772
Apartment: 5G
Story: 6
Class: Most Serious
Inspection Date: 03/19/2019
Approved Date: 03/22/2019
Original Certify By Date: 04/27/2019
Original Correct By Date: 04/22/2019
New Certify By Date: 05/11/2019
New Correct By Date: 05/06/2019
Certified Date: 04/18/2019
Order Number: 617
NOV ID: 6430021
NOV Description: SECTION 27-2056.6 ADM CODE - CORRECT THE LEAD-BASED PAINT HAZARD - PAINT THAT TESTED POSITIVE FOR LEAD CONTENT AND THAT IS PEELING OR ON A DETERIORATED SUBSURFACE - USING WORK PRACTICES SET FORTH IN 28 RCNY 11-06(B)(2) WEST WALL IN THE KITCHEN LOCATED AT APT 5G, 6th STORY, 1st APARTMENT FROM NORTH AT EAST
NOV Issued Date: 03/25/2019
Current Status ID: 19
Current Status: VIOLATION CLOSED
Current Status Date: 05/07/2019

Name: Not reported
Address: 2647 SEDGWICK AVENUE

(Continued) **U001831757**

City,State,Zip:	BRONX, NY 10468
Violation ID:	12975199
Building ID:	108500
Registration ID:	203772
Apartment:	5G
Story:	6
Class:	Most Serious
Inspection Date:	03/19/2019
Approved Date:	03/22/2019
Original Certify By Date:	04/27/2019
Original Correct By Date:	04/22/2019
New Certify By Date:	05/11/2019
New Correct By Date:	05/06/2019
Certified Date:	04/18/2019
Order Number:	617
NOV ID:	6430021
NOV Description:	SECTION 27-2056.6 ADM CODE - CORRECT THE LEAD-BASED PAINT HAZARD - PAINT THAT TESTED POSITIVE FOR LEAD CONTENT AND THAT IS PEELING OR ON A DETERIORATED SUBSURFACE - USING WORK PRACTICES SET FORTH IN 28 RCNY 11-06(B)(2) BASEBOARD AT EAST WALL, 1st DOOR FRAME FROM NORTH AT EAST WALL, 1st WINDOW FRAME FROM EAST AT SOUTH WALL IN THE 3rd ROOM FROM NORTH AT WEST LOCATED AT APT 5G, 6th STORY, 1st APARTMENT FROM NORTH AT EAST
NOV Issued Date:	03/25/2019
Current Status ID:	19
Current Status:	VIOLATION CLOSED
Current Status Date:	05/07/2019

Name:	Not reported
Address:	2647 SEDGWICK AVENUE
City,State,Zip:	BRONX, NY 10468
Violation ID:	12975200
Building ID:	108500
Registration ID:	203772
Apartment:	5G
Story:	6
Class:	Most Serious
Inspection Date:	03/19/2019
Approved Date:	03/22/2019
Original Certify By Date:	04/27/2019
Original Correct By Date:	04/22/2019
New Certify By Date:	05/11/2019
New Correct By Date:	05/06/2019
Certified Date:	04/18/2019
Order Number:	617
NOV ID:	6430021
NOV Description:	SECTION 27-2056.6 ADM CODE - CORRECT THE LEAD-BASED PAINT HAZARD - PAINT THAT TESTED POSITIVE FOR LEAD CONTENT AND THAT IS PEELING OR ON A DETERIORATED SUBSURFACE - USING WORK PRACTICES SET FORTH IN 28 RCNY 11-06(B)(2) BASEBOARD AT SOUTH WALL, 1st CLOSET FROM EAST AT SOUTH WALL DOOR FRAME, 1st DOOR FRAME FROM SOUTH AT WEST WALL IN THE 3rd ROOM FROM NORTH AT EAST LOCATED AT APT 5G, 6th STORY, 1st APARTMENT FROM NORTH AT EAST
NOV Issued Date:	03/25/2019
Current Status ID:	19
Current Status:	VIOLATION CLOSED
Current Status Date:	05/07/2019

(Continued) **U001831757**

Name:	Not reported
Address:	2647 SEDGWICK AVENUE
City,State,Zip:	BRONX, NY 10468
Violation ID:	12975201
Building ID:	108500
Registration ID:	203772
Apartment:	5G
Story:	6
Class:	Most Serious
Inspection Date:	03/19/2019
Approved Date:	03/22/2019
Original Certify By Date:	04/27/2019
Original Correct By Date:	04/22/2019
New Certify By Date:	05/11/2019
New Correct By Date:	05/06/2019
Certified Date:	04/18/2019
Order Number:	617
NOV ID:	6430021
NOV Description:	SECTION 27-2056.6 ADM CODE - CORRECT THE LEAD-BASED PAINT HAZARD - PAINT THAT TESTED POSITIVE FOR LEAD CONTENT AND THAT IS PEELING OR ON A DETERIORATED SUBSURFACE - USING WORK PRACTICES SET FORTH IN 28 RCNY 11-06(B)(2) NORTH WALL, 1st WINDOW FRAME FROM NORTH AT EAST WALL IN THE 1st ROOM FROM NORTH LOCATED AT APT 5G, 6th STORY, 1st APARTMENT FROM NORTH AT EAST
NOV Issued Date:	03/25/2019
Current Status ID:	19
Current Status:	VIOLATION CLOSED
Current Status Date:	05/07/2019

Name:	Not reported
Address:	2647 SEDGWICK AVENUE
City,State,Zip:	BRONX, NY 10468
Violation ID:	12975202
Building ID:	108500
Registration ID:	203772
Apartment:	5G
Story:	6
Class:	Most Serious
Inspection Date:	03/19/2019
Approved Date:	03/22/2019
Original Certify By Date:	04/27/2019
Original Correct By Date:	04/22/2019
New Certify By Date:	05/11/2019
New Correct By Date:	05/06/2019
Certified Date:	04/18/2019
Order Number:	617
NOV ID:	6430021
NOV Description:	SECTION 27-2056.6 ADM CODE - CORRECT THE LEAD-BASED PAINT HAZARD - PAINT THAT TESTED POSITIVE FOR LEAD CONTENT AND THAT IS PEELING OR ON A DETERIORATED SUBSURFACE - USING WORK PRACTICES SET FORTH IN 28 RCNY 11-06(B)(2) 1st CLOSET FROM EAST AT SOUTH WALL DOOR FRAME IN THE FOYER LOCATED AT APT 5G, 6th STORY, 1st APARTMENT FROM NORTH AT EAST
NOV Issued Date:	03/25/2019
Current Status ID:	19
Current Status:	VIOLATION CLOSED
Current Status Date:	05/07/2019

(Continued) **U001831757**

Name:	Not reported
Address:	2647 SEDGWICK AVENUE
City,State,Zip:	BRONX, NY 10468
Violation ID:	12975203
Building ID:	108500
Registration ID:	203772
Apartment:	5G
Story:	6
Class:	Most Serious
Inspection Date:	03/19/2019
Approved Date:	03/22/2019
Original Certify By Date:	04/27/2019
Original Correct By Date:	04/22/2019
New Certify By Date:	05/11/2019
New Correct By Date:	05/06/2019
Certified Date:	04/18/2019
Order Number:	617
NOV ID:	6430021
NOV Description:	SECTION 27-2056.6 ADM CODE - CORRECT THE LEAD-BASED PAINT HAZARD - PAINT THAT TESTED POSITIVE FOR LEAD CONTENT AND THAT IS PEELING OR ON A DETERIORATED SUBSURFACE - USING WORK PRACTICES SET FORTH IN 28 RCNY 11-06(B)(2) 1st DOOR FRAME FROM WEST AT NORTH WALL, 1st WINDOW FRAME FROM EAST AT SOUTH WALL IN THE BATHROOM LOCATED AT APT 5G, 6th STORY, 1st APARTMENT FROM NORTH AT EAST
NOV Issued Date:	03/25/2019
Current Status ID:	19
Current Status:	VIOLATION CLOSED
Current Status Date:	05/07/2019

Name:	Not reported
Address:	2647 SEDGWICK AVENUE
City,State,Zip:	BRONX, NY 10468
Violation ID:	12985685
Building ID:	108500
Registration ID:	203772
Apartment:	5G
Story:	6
Class:	Most Serious
Inspection Date:	03/27/2019
Approved Date:	03/28/2019
Original Certify By Date:	05/01/2019
Original Correct By Date:	04/26/2019
New Certify By Date:	Not reported
New Correct By Date:	Not reported
Certified Date:	04/18/2019
Order Number:	617
NOV ID:	6435664
NOV Description:	SECTION 27-2056.6 ADM CODE - CORRECT THE LEAD-BASED PAINT HAZARD - PAINT THAT TESTED POSITIVE FOR LEAD CONTENT AND THAT IS PEELING OR ON A DETERIORATED SUBSURFACE - USING WORK PRACTICES SET FORTH IN 28 RCNY 11-06(B)(2) 1st CLOSET FROM NORTH AT EAST WALL DOOR FRAME IN THE PRIVATE HALLWAY LOCATED AT APT 5G, 6th STORY, 1st APARTMENT FROM NORTH AT EAST , SECTION AT NORTH
NOV Issued Date:	03/29/2019
Current Status ID:	19
Current Status:	VIOLATION CLOSED
Current Status Date:	05/07/2019

(Continued) **U001831757**

Name:	Not reported
Address:	2647 SEDGWICK AVENUE
City,State,Zip:	BRONX, NY 10468
Violation ID:	12985687
Building ID:	108500
Registration ID:	203772
Apartment:	5G
Story:	6
Class:	Most Serious
Inspection Date:	03/27/2019
Approved Date:	03/28/2019
Original Certify By Date:	05/01/2019
Original Correct By Date:	04/26/2019
New Certify By Date:	Not reported
New Correct By Date:	Not reported
Certified Date:	04/18/2019
Order Number:	617
NOV ID:	6435664
NOV Description:	SECTION 27-2056.6 ADM CODE - CORRECT THE LEAD-BASED PAINT HAZARD - PAINT THAT TESTED POSITIVE FOR LEAD CONTENT AND THAT IS PEELING OR ON A DETERIORATED SUBSURFACE - USING WORK PRACTICES SET FORTH IN 28 RCNY 11-06(B)(2) 1st DOOR FRAME FROM WEST AT NORTH WALL IN THE BATHROOM LOCATED AT APT 5G, 6th STORY, 1st APARTMENT FROM NORTH AT EAST , SECTION AT NORTH
NOV Issued Date:	03/29/2019
Current Status ID:	19
Current Status:	VIOLATION CLOSED
Current Status Date:	05/07/2019

Name:	Not reported
Address:	2647 SEDGWICK AVENUE
City,State,Zip:	BRONX, NY 10468
Violation ID:	12985688
Building ID:	108500
Registration ID:	203772
Apartment:	5G
Story:	6
Class:	Most Serious
Inspection Date:	03/27/2019
Approved Date:	03/28/2019
Original Certify By Date:	05/01/2019
Original Correct By Date:	04/26/2019
New Certify By Date:	Not reported
New Correct By Date:	Not reported
Certified Date:	04/18/2019
Order Number:	617
NOV ID:	6435664
NOV Description:	SECTION 27-2056.6 ADM CODE - CORRECT THE LEAD-BASED PAINT HAZARD - PAINT THAT TESTED POSITIVE FOR LEAD CONTENT AND THAT IS PEELING OR ON A DETERIORATED SUBSURFACE - USING WORK PRACTICES SET FORTH IN 28 RCNY 11-06(B)(2) 1st CLOSET FROM WEST AT NORTH WALL DOOR FRAME, 2nd CLOSET FROM WEST AT NORTH WALL DOOR FRAME, 1st DOOR FRAME FROM NORTH AT EAST WALL, 1st WINDOW FRAME FROM EAST AT SOUTH WALL IN THE 3rd ROOM FROM NORTH AT WEST LOCATED AT APT 5G, 6th STORY, 1st APARTMENT FROM NORTH AT EAST , SECTION AT NORTH
NOV Issued Date:	03/29/2019
Current Status ID:	19

(Continued) **U001831757**

Current Status:	VIOLATION CLOSED
Current Status Date:	05/07/2019
Name:	Not reported
Address:	2647 SEDGWICK AVENUE
City,State,Zip:	BRONX, NY 10468
Violation ID:	12985689
Building ID:	108500
Registration ID:	203772
Apartment:	5G
Story:	6
Class:	Most Serious
Inspection Date:	03/27/2019
Approved Date:	03/28/2019
Original Certify By Date:	05/01/2019
Original Correct By Date:	04/26/2019
New Certify By Date:	Not reported
New Correct By Date:	Not reported
Certified Date:	04/18/2019
Order Number:	617
NOV ID:	6435664
NOV Description:	SECTION 27-2056.6 ADM CODE - CORRECT THE LEAD-BASED PAINT HAZARD - PAINT THAT TESTED POSITIVE FOR LEAD CONTENT AND THAT IS PEELING OR ON A DETERIORATED SUBSURFACE - USING WORK PRACTICES SET FORTH IN 28 RCNY 11-06(B)(2) 1st CLOSET FROM NORTH AT EAST WALL DOOR FRAME, 1st DOOR FRAME FROM SOUTH AT WEST WALL IN THE 3rd ROOM FROM NORTH AT EAST LOCATED AT APT 5G, 6th STORY, 1st APARTMENT FROM NORTH AT EAST , SECTION AT NORTH
NOV Issued Date:	03/29/2019
Current Status ID:	19
Current Status:	VIOLATION CLOSED
Current Status Date:	05/07/2019
Name:	Not reported
Address:	2647 SEDGWICK AVENUE
City,State,Zip:	BRONX, NY 10468
Violation ID:	12985690
Building ID:	108500
Registration ID:	203772
Apartment:	5G
Story:	6
Class:	Most Serious
Inspection Date:	03/27/2019
Approved Date:	03/28/2019
Original Certify By Date:	05/01/2019
Original Correct By Date:	04/26/2019
New Certify By Date:	Not reported
New Correct By Date:	Not reported
Certified Date:	04/18/2019
Order Number:	617
NOV ID:	6435664
NOV Description:	SECTION 27-2056.6 ADM CODE - CORRECT THE LEAD-BASED PAINT HAZARD - PAINT THAT TESTED POSITIVE FOR LEAD CONTENT AND THAT IS PEELING OR ON A DETERIORATED SUBSURFACE - USING WORK PRACTICES SET FORTH IN 28 RCNY 11-06(B)(2) 1st DOOR FRAME FROM EAST AT SOUTH WALL, EAST WALL, 2nd WINDOW FRAME FROM NORTH AT EAST WALL IN THE 2nd ROOM FROM NORTH LOCATED AT APT 5G, 6th STORY, 1st APARTMENT FROM NORTH AT EAST ,

(Continued) **U001831757**

SECTION AT NORTH
NOV Issued Date: 03/29/2019
Current Status ID: 19
Current Status: VIOLATION CLOSED
Current Status Date: 05/07/2019

Name: Not reported
Address: 2647 SEDGWICK AVENUE
City,State,Zip: BRONX, NY 10468
Violation ID: 12985691
Building ID: 108500
Registration ID: 203772
Apartment: 5G
Story: 6
Class: Most Serious
Inspection Date: 03/27/2019
Approved Date: 03/28/2019
Original Certify By Date: 05/01/2019
Original Correct By Date: 04/26/2019
New Certify By Date: Not reported
New Correct By Date: Not reported
Certified Date: 04/18/2019
Order Number: 617
NOV ID: 6435664
NOV Description: SECTION 27-2056.6 ADM CODE - CORRECT THE LEAD-BASED PAINT HAZARD - PAINT THAT TESTED POSITIVE FOR LEAD CONTENT AND THAT IS PEELING OR ON A DETERIORATED SUBSURFACE - USING WORK PRACTICES SET FORTH IN 28 RCNY 11-06(B)(2) 1st CLOSET FROM EAST AT SOUTH WALL DOOR FRAME IN THE FOYER LOCATED AT APT 5G, 6th STORY, 1st APARTMENT FROM NORTH AT EAST , SECTION AT NORTH
NOV Issued Date: 03/29/2019
Current Status ID: 19
Current Status: VIOLATION CLOSED
Current Status Date: 05/07/2019

Name: Not reported
Address: 2647 SEDGWICK AVENUE
City,State,Zip: BRONX, NY 10468
Violation ID: 12985692
Building ID: 108500
Registration ID: 203772
Apartment: 5G
Story: 6
Class: Most Serious
Inspection Date: 03/27/2019
Approved Date: 03/28/2019
Original Certify By Date: 05/01/2019
Original Correct By Date: 04/26/2019
New Certify By Date: Not reported
New Correct By Date: Not reported
Certified Date: 04/18/2019
Order Number: 617
NOV ID: 6435664
NOV Description: SECTION 27-2056.6 ADM CODE - CORRECT THE LEAD-BASED PAINT HAZARD - PAINT THAT TESTED POSITIVE FOR LEAD CONTENT AND THAT IS PEELING OR ON A DETERIORATED SUBSURFACE - USING WORK PRACTICES SET FORTH IN 28 RCNY 11-06(B)(2) 1st WINDOW FRAME FROM NORTH AT EAST WALL IN THE 1st ROOM

(Continued) **U001831757**

FROM NORTH AT EAST LOCATED AT APT 5G, 6th STORY, 1st APARTMENT FROM NORTH AT EAST , SECTION AT NORTH
NOV Issued Date: 03/29/2019
Current Status ID: 19
Current Status: VIOLATION CLOSED
Current Status Date: 05/07/2019

Name: Not reported
Address: 2647 SEDGWICK AVENUE
City,State,Zip: BRONX, NY 10468
Violation ID: 12993472
Building ID: 108500
Registration ID: 203772
Apartment: 1C
Story: 2
Class: Most Serious
Inspection Date: 03/26/2019
Approved Date: 04/02/2019
Original Certify By Date: 05/06/2019
Original Correct By Date: 05/01/2019
New Certify By Date: 05/20/2019
New Correct By Date: 05/15/2019
Certified Date: 05/17/2019
Order Number: 616
NOV ID: 6439885
NOV Description: SECTION 27-2056.6 ADM CODE - CORRECT THE LEAD-BASED PAINT HAZARD - PRESUMED LEAD PAINT THAT IS PEELING OR ON A DETERIORATED SUBSURFACE USING WORK PRACTICES SET FORTH IN 28 RCNY 11-06(B)(2) 1st DOOR FRAME FROM WEST AT NORTH WALL IN THE BATHROOM LOCATED AT APT 1C, 2nd STORY, 1st APARTMENT FROM EAST AT SOUTH
NOV Issued Date: 04/03/2019
Current Status ID: 19
Current Status: VIOLATION CLOSED
Current Status Date: 06/04/2019

Name: Not reported
Address: 2647 SEDGWICK AVENUE
City,State,Zip: BRONX, NY 10468
Violation ID: 12993473
Building ID: 108500
Registration ID: 203772
Apartment: 1C
Story: 2
Class: Most Serious
Inspection Date: 03/26/2019
Approved Date: 04/02/2019
Original Certify By Date: 05/06/2019
Original Correct By Date: 05/01/2019
New Certify By Date: 05/20/2019
New Correct By Date: 05/15/2019
Certified Date: Not reported
Order Number: 616
NOV ID: 6439885
NOV Description: SECTION 27-2056.6 ADM CODE - CORRECT THE LEAD-BASED PAINT HAZARD - PRESUMED LEAD PAINT THAT IS PEELING OR ON A DETERIORATED SUBSURFACE USING WORK PRACTICES SET FORTH IN 28 RCNY 11-06(B)(2) NORTH WALL IN THE 3rd ROOM FROM EAST AT SOUTH LOCATED AT APT 1C, 2nd STORY, 1st

(Continued) **U001831757**

	APARTMENT FROM EAST AT SOUTH
NOV Issued Date:	04/03/2019
Current Status ID:	19
Current Status:	VIOLATION CLOSED
Current Status Date:	04/23/2019
Name:	Not reported
Address:	2647 SEDGWICK AVENUE
City,State,Zip:	BRONX, NY 10468
Violation ID:	13152879
Building ID:	108500
Registration ID:	203772
Apartment:	3B
Story:	4
Class:	Most Serious
Inspection Date:	07/01/2019
Approved Date:	07/02/2019
Original Certify By Date:	08/05/2019
Original Correct By Date:	07/31/2019
New Certify By Date:	08/19/2019
New Correct By Date:	08/14/2019
Certified Date:	08/12/2019
Order Number:	617
NOV ID:	6529498
NOV Description:	SECTION 27-2056.6 ADM CODE - CORRECT THE LEAD-BASED PAINT HAZARD - PAINT THAT TESTED POSITIVE FOR LEAD CONTENT AND THAT IS PEELING OR ON A DETERIORATED SUBSURFACE - USING WORK PRACTICES SET FORTH IN 28 RCNY 11-06(B)(2) BASEBOARD AT EAST WALL IN THE PRIVATE HALLWAY LOCATED AT APT 3B, 4th STORY, 2nd APARTMENT FROM NORTH AT EAST
NOV Issued Date:	07/03/2019
Current Status ID:	19
Current Status:	VIOLATION CLOSED
Current Status Date:	09/29/2019
Name:	Not reported
Address:	2647 SEDGWICK AVENUE
City,State,Zip:	BRONX, NY 10468
Violation ID:	13152881
Building ID:	108500
Registration ID:	203772
Apartment:	3B
Story:	4
Class:	Most Serious
Inspection Date:	07/01/2019
Approved Date:	07/02/2019
Original Certify By Date:	08/05/2019
Original Correct By Date:	07/31/2019
New Certify By Date:	08/19/2019
New Correct By Date:	08/14/2019
Certified Date:	08/12/2019
Order Number:	617
NOV ID:	6529498
NOV Description:	SECTION 27-2056.6 ADM CODE - CORRECT THE LEAD-BASED PAINT HAZARD - PAINT THAT TESTED POSITIVE FOR LEAD CONTENT AND THAT IS PEELING OR ON A DETERIORATED SUBSURFACE - USING WORK PRACTICES SET FORTH IN 28 RCNY 11-06(B)(2) CEILING, SOUTH WALL IN THE FOYER LOCATED AT APT 3B, 4th STORY, 2nd APARTMENT FROM NORTH AT EAST

(Continued) **U001831757**

NOV Issued Date: 07/03/2019
Current Status ID: 19
Current Status: VIOLATION CLOSED
Current Status Date: 09/29/2019

Name: Not reported
Address: 2647 SEDGWICK AVENUE
City,State,Zip: BRONX, NY 10468
Violation ID: 13152882
Building ID: 108500
Registration ID: 203772
Apartment: 3B
Story: 3
Class: Most Serious
Inspection Date: 07/01/2019
Approved Date: 07/02/2019
Original Certify By Date: 08/05/2019
Original Correct By Date: 07/31/2019
New Certify By Date: 08/19/2019
New Correct By Date: 08/14/2019
Certified Date: 08/12/2019
Order Number: 617
NOV ID: 6529498
NOV Description: SECTION 27-2056.6 ADM CODE - CORRECT THE LEAD-BASED PAINT HAZARD - PAINT THAT TESTED POSITIVE FOR LEAD CONTENT AND THAT IS PEELING OR ON A DETERIORATED SUBSURFACE - USING WORK PRACTICES SET FORTH IN 28 RCNY 11-06(B)(2) 1st DOOR FRAME FROM WEST AT NORTH WALL IN THE BATHROOM LOCATED AT APT 3B, 3rd STORY, 2nd APARTMENT FROM NORTH AT EAST
NOV Issued Date: 07/03/2019
Current Status ID: 19
Current Status: VIOLATION CLOSED
Current Status Date: 09/29/2019

Name: Not reported
Address: 2647 SEDGWICK AVENUE
City,State,Zip: BRONX, NY 10468
Violation ID: 13152884
Building ID: 108500
Registration ID: 203772
Apartment: 3B
Story: 4
Class: Most Serious
Inspection Date: 07/01/2019
Approved Date: 07/02/2019
Original Certify By Date: 08/05/2019
Original Correct By Date: 07/31/2019
New Certify By Date: 08/19/2019
New Correct By Date: 08/14/2019
Certified Date: 08/12/2019
Order Number: 617
NOV ID: 6529498
NOV Description: SECTION 27-2056.6 ADM CODE - CORRECT THE LEAD-BASED PAINT HAZARD - PAINT THAT TESTED POSITIVE FOR LEAD CONTENT AND THAT IS PEELING OR ON A DETERIORATED SUBSURFACE - USING WORK PRACTICES SET FORTH IN 28 RCNY 11-06(B)(2) 1st WINDOW FRAME FROM EAST AT SOUTH WALL IN THE KITCHEN LOCATED AT APT 3B, 4th STORY, 2nd APARTMENT FROM NORTH AT EAST
NOV Issued Date: 07/03/2019

(Continued) **U001831757**

Current Status ID:	19
Current Status:	VIOLATION CLOSED
Current Status Date:	09/29/2019
Name:	Not reported
Address:	2647 SEDGWICK AVENUE
City,State,Zip:	BRONX, NY 10468
Violation ID:	13152885
Building ID:	108500
Registration ID:	203772
Apartment:	3B
Story:	3
Class:	Most Serious
Inspection Date:	07/01/2019
Approved Date:	07/02/2019
Original Certify By Date:	08/05/2019
Original Correct By Date:	07/31/2019
New Certify By Date:	08/19/2019
New Correct By Date:	08/14/2019
Certified Date:	08/12/2019
Order Number:	617
NOV ID:	6529498
NOV Description:	SECTION 27-2056.6 ADM CODE - CORRECT THE LEAD-BASED PAINT HAZARD - PAINT THAT TESTED POSITIVE FOR LEAD CONTENT AND THAT IS PEELING OR ON A DETERIORATED SUBSURFACE - USING WORK PRACTICES SET FORTH IN 28 RCNY 11-06(B)(2) BASEBOARD AT SOUTH WALL, BASEBOARD AT EAST WALL, PICTURE MOULDING AT SOUTH WALL, PICTURE MOULDING AT EAST WALL, PICTURE MOULDING AT WEST WALL IN THE 1st ROOM FROM EAST LOCATED AT APT 3B, 3rd STORY, 2nd APARTMENT FROM NORTH AT EAST
NOV Issued Date:	07/03/2019
Current Status ID:	19
Current Status:	VIOLATION CLOSED
Current Status Date:	09/29/2019
Name:	Not reported
Address:	2647 SEDGWICK AVENUE
City,State,Zip:	BRONX, NY 10468
Violation ID:	13152886
Building ID:	108500
Registration ID:	203772
Apartment:	3B
Story:	3
Class:	Most Serious
Inspection Date:	07/01/2019
Approved Date:	07/02/2019
Original Certify By Date:	08/05/2019
Original Correct By Date:	07/31/2019
New Certify By Date:	08/19/2019
New Correct By Date:	08/14/2019
Certified Date:	08/12/2019
Order Number:	617
NOV ID:	6529498
NOV Description:	SECTION 27-2056.6 ADM CODE - CORRECT THE LEAD-BASED PAINT HAZARD - PAINT THAT TESTED POSITIVE FOR LEAD CONTENT AND THAT IS PEELING OR ON A DETERIORATED SUBSURFACE - USING WORK PRACTICES SET FORTH IN 28 RCNY 11-06(B)(2) 1st DOOR FRAME FROM WEST AT NORTH WALL IN THE 2nd ROOM FROM EAST LOCATED AT APT 3B, 3rd STORY, 2nd APARTMENT FROM NORTH AT

(Continued) **U001831757**

	EAST
NOV Issued Date:	07/03/2019
Current Status ID:	19
Current Status:	VIOLATION CLOSED
Current Status Date:	09/29/2019
Name:	Not reported
Address:	2647 SEDGWICK AVENUE
City,State,Zip:	BRONX, NY 10468
Violation ID:	13157247
Building ID:	108500
Registration ID:	203772
Apartment:	5G
Story:	6
Class:	Most Serious
Inspection Date:	06/25/2019
Approved Date:	07/04/2019
Original Certify By Date:	08/07/2019
Original Correct By Date:	08/02/2019
New Certify By Date:	08/21/2019
New Correct By Date:	08/16/2019
Certified Date:	Not reported
Order Number:	616
NOV ID:	6531586
NOV Description:	SECTION 27-2056.6 ADM CODE - CORRECT THE LEAD-BASED PAINT HAZARD - PRESUMED LEAD PAINT THAT IS PEELING OR ON A DETERIORATED SUBSURFACE USING WORK PRACTICES SET FORTH IN 28 RCNY 11-06(B)(2) CEILING IN THE BATHROOM LOCATED AT APT 5G, 6th STORY, 1st APARTMENT FROM NORTH AT EAST
NOV Issued Date:	07/05/2019
Current Status ID:	19
Current Status:	VIOLATION CLOSED
Current Status Date:	07/24/2019
Name:	Not reported
Address:	2647 SEDGWICK AVENUE
City,State,Zip:	BRONX, NY 10468
Violation ID:	13157248
Building ID:	108500
Registration ID:	203772
Apartment:	5G
Story:	6
Class:	Most Serious
Inspection Date:	06/25/2019
Approved Date:	07/04/2019
Original Certify By Date:	08/07/2019
Original Correct By Date:	08/02/2019
New Certify By Date:	08/21/2019
New Correct By Date:	08/16/2019
Certified Date:	Not reported
Order Number:	616
NOV ID:	6531586
NOV Description:	SECTION 27-2056.6 ADM CODE - CORRECT THE LEAD-BASED PAINT HAZARD - PRESUMED LEAD PAINT THAT IS PEELING OR ON A DETERIORATED SUBSURFACE USING WORK PRACTICES SET FORTH IN 28 RCNY 11-06(B)(2) CEILING IN THE KITCHEN LOCATED AT APT 5G, 6th STORY, 1st APARTMENT FROM NORTH AT EAST
NOV Issued Date:	07/05/2019

(Continued) **U001831757**

Current Status ID: 19
Current Status: VIOLATION CLOSED
Current Status Date: 07/24/2019

Name: Not reported
Address: 2647 SEDGWICK AVENUE
City,State,Zip: BRONX, NY 10468
Violation ID: 13157249
Building ID: 108500
Registration ID: 203772
Apartment: 5G
Story: 6
Class: Most Serious
Inspection Date: 06/25/2019
Approved Date: 07/04/2019
Original Certify By Date: 08/07/2019
Original Correct By Date: 08/02/2019
New Certify By Date: 08/21/2019
New Correct By Date: 08/16/2019
Certified Date: Not reported
Order Number: 616
NOV ID: 6531586
NOV Description: SECTION 27-2056.6 ADM CODE - CORRECT THE LEAD-BASED PAINT HAZARD - PRESUMED LEAD PAINT THAT IS PEELING OR ON A DETERIORATED SUBSURFACE USING WORK PRACTICES SET FORTH IN 28 RCNY 11-06(B)(2) CEILING IN THE PRIVATE HALLWAY LOCATED AT APT 5G, 6th STORY, 1st APARTMENT FROM NORTH AT EAST
NOV Issued Date: 07/05/2019
Current Status ID: 19
Current Status: VIOLATION CLOSED
Current Status Date: 07/24/2019

Name: Not reported
Address: 2647 SEDGWICK AVENUE
City,State,Zip: BRONX, NY 10468
Violation ID: 13157250
Building ID: 108500
Registration ID: 203772
Apartment: 5G
Story: 6
Class: Most Serious
Inspection Date: 06/25/2019
Approved Date: 07/04/2019
Original Certify By Date: 08/07/2019
Original Correct By Date: 08/02/2019
New Certify By Date: 08/21/2019
New Correct By Date: 08/16/2019
Certified Date: Not reported
Order Number: 616
NOV ID: 6531586
NOV Description: SECTION 27-2056.6 ADM CODE - CORRECT THE LEAD-BASED PAINT HAZARD - PRESUMED LEAD PAINT THAT IS PEELING OR ON A DETERIORATED SUBSURFACE USING WORK PRACTICES SET FORTH IN 28 RCNY 11-06(B)(2) CEILING IN THE FOYER LOCATED AT APT 5G, 6th STORY, 1st APARTMENT FROM NORTH AT EAST
NOV Issued Date: 07/05/2019
Current Status ID: 19
Current Status: VIOLATION CLOSED

(Continued) **U001831757**

Current Status Date: 07/24/2019

Name: Not reported
Address: 2647 SEDGWICK AVENUE
City,State,Zip: BRONX, NY 10468
Violation ID: 13157251
Building ID: 108500
Registration ID: 203772
Apartment: 5G
Story: 6
Class: Most Serious
Inspection Date: 06/25/2019
Approved Date: 07/04/2019
Original Certify By Date: 08/07/2019
Original Correct By Date: 08/02/2019
New Certify By Date: 08/21/2019
New Correct By Date: 08/16/2019
Certified Date: Not reported
Order Number: 616
NOV ID: 6531586
NOV Description: SECTION 27-2056.6 ADM CODE - CORRECT THE LEAD-BASED PAINT HAZARD - PRESUMED LEAD PAINT THAT IS PEELING OR ON A DETERIORATED SUBSURFACE USING WORK PRACTICES SET FORTH IN 28 RCNY 11-06(B)(2) CEILING IN THE 1st ROOM FROM NORTH LOCATED AT APT 5G, 6th STORY, 1st APARTMENT FROM NORTH AT EAST
NOV Issued Date: 07/05/2019
Current Status ID: 19
Current Status: VIOLATION CLOSED
Current Status Date: 07/24/2019

Name: Not reported
Address: 2647 SEDGWICK AVENUE
City,State,Zip: BRONX, NY 10468
Violation ID: 13157252
Building ID: 108500
Registration ID: 203772
Apartment: 5G
Story: 6
Class: Most Serious
Inspection Date: 06/25/2019
Approved Date: 07/04/2019
Original Certify By Date: 08/07/2019
Original Correct By Date: 08/02/2019
New Certify By Date: 08/21/2019
New Correct By Date: 08/16/2019
Certified Date: Not reported
Order Number: 616
NOV ID: 6531586
NOV Description: SECTION 27-2056.6 ADM CODE - CORRECT THE LEAD-BASED PAINT HAZARD - PRESUMED LEAD PAINT THAT IS PEELING OR ON A DETERIORATED SUBSURFACE USING WORK PRACTICES SET FORTH IN 28 RCNY 11-06(B)(2) CEILING IN THE 2nd ROOM FROM NORTH LOCATED AT APT 5G, 6th STORY, 1st APARTMENT FROM NORTH AT EAST
NOV Issued Date: 07/05/2019
Current Status ID: 19
Current Status: VIOLATION CLOSED
Current Status Date: 07/24/2019

(Continued) **U001831757**

Name: Not reported
Address: 2647 SEDGWICK AVENUE
City,State,Zip: BRONX, NY 10468
Violation ID: 13157253
Building ID: 108500
Registration ID: 203772
Apartment: 5G
Story: 6
Class: Most Serious
Inspection Date: 06/25/2019
Approved Date: 07/04/2019
Original Certify By Date: 08/07/2019
Original Correct By Date: 08/02/2019
New Certify By Date: 08/21/2019
New Correct By Date: 08/16/2019
Certified Date: Not reported
Order Number: 616
NOV ID: 6531586
NOV Description: SECTION 27-2056.6 ADM CODE - CORRECT THE LEAD-BASED PAINT HAZARD - PRESUMED LEAD PAINT THAT IS PEELING OR ON A DETERIORATED SUBSURFACE USING WORK PRACTICES SET FORTH IN 28 RCNY 11-06(B)(2) CEILING IN THE 3rd ROOM FROM NORTH AT EAST LOCATED AT APT 5G, 6th STORY, 1st APARTMENT FROM NORTH AT EAST
NOV Issued Date: 07/05/2019
Current Status ID: 19
Current Status: VIOLATION CLOSED
Current Status Date: 07/24/2019

Name: Not reported
Address: 2647 SEDGWICK AVENUE
City,State,Zip: BRONX, NY 10468
Violation ID: 13157254
Building ID: 108500
Registration ID: 203772
Apartment: 5G
Story: 6
Class: Most Serious
Inspection Date: 06/25/2019
Approved Date: 07/04/2019
Original Certify By Date: 08/07/2019
Original Correct By Date: 08/02/2019
New Certify By Date: 08/21/2019
New Correct By Date: 08/16/2019
Certified Date: Not reported
Order Number: 616
NOV ID: 6531586
NOV Description: SECTION 27-2056.6 ADM CODE - CORRECT THE LEAD-BASED PAINT HAZARD - PRESUMED LEAD PAINT THAT IS PEELING OR ON A DETERIORATED SUBSURFACE USING WORK PRACTICES SET FORTH IN 28 RCNY 11-06(B)(2) CEILING IN THE 3rd ROOM FROM NORTH AT WEST LOCATED AT APT 5G, 6th STORY, 1st APARTMENT FROM NORTH AT EAST
NOV Issued Date: 07/05/2019
Current Status ID: 19
Current Status: VIOLATION CLOSED
Current Status Date: 07/24/2019

Name: Not reported

(Continued) **U001831757**

Address: 2647 SEDGWICK AVENUE
City,State,Zip: BRONX, NY 10468
Violation ID: 13535965
Building ID: 108500
Registration ID: 203772
Apartment: 5G
Story: 6
Class: Most Serious
Inspection Date: 01/02/2020
Approved Date: 01/06/2020
Original Certify By Date: 02/09/2020
Original Correct By Date: 02/04/2020
New Certify By Date: 02/23/2020
New Correct By Date: 02/18/2020
Certified Date: 01/25/2020
Order Number: 617
NOV ID: 6784164
NOV Description: SECTION 27-2056.6 ADM CODE - CORRECT THE LEAD-BASED PAINT HAZARD - PAINT THAT TESTED POSITIVE FOR LEAD CONTENT AND THAT IS PEELING OR ON A DETERIORATED SUBSURFACE - USING WORK PRACTICES SET FORTH IN 28 RCNY 11-06(B)(2) 1st DOOR FRAME FROM SOUTH AT WEST WALL, PICTURE MOULDING AT SOUTH WALL IN THE 2nd ROOM FROM NORTH LOCATED AT APT 5G, 6th STORY, 1st APARTMENT FROM NORTH AT EAST
NOV Issued Date: 01/07/2020
Current Status ID: 19
Current Status: VIOLATION CLOSED
Current Status Date: 02/09/2020

Name: Not reported
Address: 2647 SEDGWICK AVENUE
City,State,Zip: BRONX, NY 10468
Violation ID: 13535967
Building ID: 108500
Registration ID: 203772
Apartment: 5G
Story: 6
Class: Most Serious
Inspection Date: 01/02/2020
Approved Date: 01/06/2020
Original Certify By Date: 02/09/2020
Original Correct By Date: 02/04/2020
New Certify By Date: 02/23/2020
New Correct By Date: 02/18/2020
Certified Date: 01/25/2020
Order Number: 617
NOV ID: 6784164
NOV Description: SECTION 27-2056.6 ADM CODE - CORRECT THE LEAD-BASED PAINT HAZARD - PAINT THAT TESTED POSITIVE FOR LEAD CONTENT AND THAT IS PEELING OR ON A DETERIORATED SUBSURFACE - USING WORK PRACTICES SET FORTH IN 28 RCNY 11-06(B)(2) EAST WALL IN THE 1st ROOM FROM NORTH AT EAST LOCATED AT APT 5G, 6th STORY, 1st APARTMENT FROM NORTH AT EAST
NOV Issued Date: 01/07/2020
Current Status ID: 19
Current Status: VIOLATION CLOSED
Current Status Date: 02/08/2020

Name: Not reported

(Continued) **U001831757**

Address:	2647 SEDGWICK AVENUE
City,State,Zip:	BRONX, NY 10468
Violation ID:	13590552
Building ID:	108500
Registration ID:	203772
Apartment:	1C
Story:	1
Class:	Most Serious
Inspection Date:	02/04/2020
Approved Date:	02/06/2020
Original Certify By Date:	03/11/2020
Original Correct By Date:	03/06/2020
New Certify By Date:	03/25/2020
New Correct By Date:	03/20/2020
Certified Date:	02/24/2020
Order Number:	617
NOV ID:	6818434
NOV Description:	SECTION 27-2056.6 ADM CODE - CORRECT THE LEAD-BASED PAINT HAZARD - PAINT THAT TESTED POSITIVE FOR LEAD CONTENT AND THAT IS PEELING OR ON A DETERIORATED SUBSURFACE - USING WORK PRACTICES SET FORTH IN 28 RCNY 11-06(B)(2) NORTH WALL IN THE KITCHEN LOCATED AT APT 1C, 1st STORY, 1st APARTMENT FROM WEST AT NORTH
NOV Issued Date:	02/07/2020
Current Status ID:	19
Current Status:	VIOLATION CLOSED
Current Status Date:	03/07/2020

Name:	Not reported
Address:	2647 SEDGWICK AVENUE
City,State,Zip:	BRONX, NY 10468
Violation ID:	13590554
Building ID:	108500
Registration ID:	203772
Apartment:	1C
Story:	1
Class:	Most Serious
Inspection Date:	02/04/2020
Approved Date:	02/06/2020
Original Certify By Date:	03/11/2020
Original Correct By Date:	03/06/2020
New Certify By Date:	03/25/2020
New Correct By Date:	03/20/2020
Certified Date:	02/24/2020
Order Number:	617
NOV ID:	6818434
NOV Description:	SECTION 27-2056.6 ADM CODE - CORRECT THE LEAD-BASED PAINT HAZARD - PAINT THAT TESTED POSITIVE FOR LEAD CONTENT AND THAT IS PEELING OR ON A DETERIORATED SUBSURFACE - USING WORK PRACTICES SET FORTH IN 28 RCNY 11-06(B)(2) 1st WINDOW FRAME FROM WEST AT NORTH WALL IN THE 2nd ROOM FROM EAST AT NORTH LOCATED AT APT 1C, 1st STORY, 1st APARTMENT FROM WEST AT NORTH
NOV Issued Date:	02/07/2020
Current Status ID:	19
Current Status:	VIOLATION CLOSED
Current Status Date:	03/08/2020

Name:	Not reported

(Continued) **U001831757**

Address:	2647 SEDGWICK AVENUE
City,State,Zip:	BRONX, NY 10468
Violation ID:	13590555
Building ID:	108500
Registration ID:	203772
Apartment:	1C
Story:	1
Class:	Most Serious
Inspection Date:	02/04/2020
Approved Date:	02/06/2020
Original Certify By Date:	03/11/2020
Original Correct By Date:	03/06/2020
New Certify By Date:	03/25/2020
New Correct By Date:	03/20/2020
Certified Date:	02/24/2020
Order Number:	617
NOV ID:	6818434
NOV Description:	SECTION 27-2056.6 ADM CODE - CORRECT THE LEAD-BASED PAINT HAZARD - PAINT THAT TESTED POSITIVE FOR LEAD CONTENT AND THAT IS PEELING OR ON A DETERIORATED SUBSURFACE - USING WORK PRACTICES SET FORTH IN 28 RCNY 11-06(B)(2) 1st DOOR FRAME FROM EAST AT SOUTH WALL, 1st WINDOW FRAME FROM NORTH AT EAST WALL IN THE 1st ROOM FROM EAST AT NORTH LOCATED AT APT 1C, 1st STORY, 1st APARTMENT FROM WEST AT NORTH
NOV Issued Date:	02/07/2020
Current Status ID:	19
Current Status:	VIOLATION CLOSED
Current Status Date:	03/07/2020

Name:	Not reported
Address:	2647 SEDGWICK AVENUE
City,State,Zip:	BRONX, NY 10468
Violation ID:	16617154
Building ID:	108500
Registration ID:	203772
Apartment:	3A
Story:	4
Class:	Most Serious
Inspection Date:	01/19/2024
Approved Date:	01/22/2024
Original Certify By Date:	02/21/2024
Original Correct By Date:	02/16/2024
New Certify By Date:	03/06/2024
New Correct By Date:	03/01/2024
Certified Date:	02/17/2024
Order Number:	617
NOV ID:	8905579
NOV Description:	27-2056.6 ADM CODE - CORRECT THE LEAD-BASED PAINT HAZARD - PAINT THAT TESTED POSITIVE FOR LEAD CONTENT AND THAT IS PEELING OR ON A DETERIORATED SUBSURFACE - USING WORK PRACTICES SET FORTH IN 28 RCNY 11-06(B)(2) 1st DOOR FRAME FROM NORTH AT EAST WALL, 1st DOOR FRAME FROM SOUTH AT WEST WALL IN THE 3rd ROOM FROM EAST LOCATED AT APT 3A, 4th STORY, 1st APARTMENT FROM NORTH AT EAST , SECTION AT SOUTH
NOV Issued Date:	01/23/2024
Current Status ID:	19
Current Status:	VIOLATION CLOSED
Current Status Date:	03/07/2024

(Continued) **U001831757**

Name:	Not reported
Address:	2647 SEDGWICK AVENUE
City,State,Zip:	BRONX, NY 10468
Violation ID:	16617155
Building ID:	108500
Registration ID:	203772
Apartment:	3A
Story:	4
Class:	Most Serious
Inspection Date:	01/19/2024
Approved Date:	01/22/2024
Original Certify By Date:	02/21/2024
Original Correct By Date:	02/16/2024
New Certify By Date:	03/06/2024
New Correct By Date:	03/01/2024
Certified Date:	02/17/2024
Order Number:	617
NOV ID:	8905579
NOV Description:	27-2056.6 ADM CODE - CORRECT THE LEAD-BASED PAINT HAZARD - PAINT THAT TESTED POSITIVE FOR LEAD CONTENT AND THAT IS PEELING OR ON A DETERIORATED SUBSURFACE - USING WORK PRACTICES SET FORTH IN 28 RCNY 11-06(B)(2) 1st CLOSET FROM EAST AT SOUTH WALL DOOR FRAME, 2nd CLOSET FROM EAST AT SOUTH WALL DOOR FRAME IN THE PRIVATE HALLWAY LOCATED AT APT 3A, 4th STORY, 1st APARTMENT FROM NORTH AT EAST , SECTION AT SOUTH
NOV Issued Date:	01/23/2024
Current Status ID:	19
Current Status:	VIOLATION CLOSED
Current Status Date:	03/07/2024

Name:	Not reported
Address:	2647 SEDGWICK AVENUE
City,State,Zip:	BRONX, NY 10468
Violation ID:	16617156
Building ID:	108500
Registration ID:	203772
Apartment:	3A
Story:	4
Class:	Most Serious
Inspection Date:	01/19/2024
Approved Date:	01/22/2024
Original Certify By Date:	02/21/2024
Original Correct By Date:	02/16/2024
New Certify By Date:	03/06/2024
New Correct By Date:	03/01/2024
Certified Date:	02/17/2024
Order Number:	617
NOV ID:	8905579
NOV Description:	27-2056.6 ADM CODE - CORRECT THE LEAD-BASED PAINT HAZARD - PAINT THAT TESTED POSITIVE FOR LEAD CONTENT AND THAT IS PEELING OR ON A DETERIORATED SUBSURFACE - USING WORK PRACTICES SET FORTH IN 28 RCNY 11-06(B)(2) 1st CLOSET FROM SOUTH AT WEST WALL DOOR FRAME, 1st DOOR FRAME FROM EAST AT SOUTH WALL IN THE 1st ROOM FROM EAST AT NORTH LOCATED AT APT 3A, 4th STORY, 1st APARTMENT FROM NORTH AT EAST , SECTION AT SOUTH
NOV Issued Date:	01/23/2024
Current Status ID:	19
Current Status:	VIOLATION CLOSED

(Continued) **U001831757**

Current Status Date:	03/07/2024
Name:	Not reported
Address:	2647 SEDGWICK AVENUE
City,State,Zip:	BRONX, NY 10468
Violation ID:	16617158
Building ID:	108500
Registration ID:	203772
Apartment:	3A
Story:	4
Class:	Most Serious
Inspection Date:	01/19/2024
Approved Date:	01/22/2024
Original Certify By Date:	02/21/2024
Original Correct By Date:	02/16/2024
New Certify By Date:	03/06/2024
New Correct By Date:	03/01/2024
Certified Date:	Not reported
Order Number:	617
NOV ID:	8905579
NOV Description:	27-2056.6 ADM CODE - CORRECT THE LEAD-BASED PAINT HAZARD - PAINT THAT TESTED POSITIVE FOR LEAD CONTENT AND THAT IS PEELING OR ON A DETERIORATED SUBSURFACE - USING WORK PRACTICES SET FORTH IN 28 RCNY 11-06(B)(2) 1st CLOSET FROM SOUTH AT WEST WALL DOOR FRAME IN THE FOYER LOCATED AT APT 3A, 4th STORY, 1st APARTMENT FROM NORTH AT EAST , SECTION AT SOUTH
NOV Issued Date:	01/23/2024
Current Status ID:	6
Current Status:	CERTIFICATION POSTPONMENT GRANTED
Current Status Date:	01/30/2024
Name:	Not reported
Address:	2647 SEDGWICK AVENUE
City,State,Zip:	BRONX, NY 10468
Violation ID:	16617157
Building ID:	108500
Registration ID:	203772
Apartment:	3A
Story:	4
Class:	Most Serious
Inspection Date:	01/19/2024
Approved Date:	01/22/2024
Original Certify By Date:	02/21/2024
Original Correct By Date:	02/16/2024
New Certify By Date:	03/06/2024
New Correct By Date:	03/01/2024
Certified Date:	02/17/2024
Order Number:	617
NOV ID:	8905579
NOV Description:	27-2056.6 ADM CODE - CORRECT THE LEAD-BASED PAINT HAZARD - PAINT THAT TESTED POSITIVE FOR LEAD CONTENT AND THAT IS PEELING OR ON A DETERIORATED SUBSURFACE - USING WORK PRACTICES SET FORTH IN 28 RCNY 11-06(B)(2) 1st DOOR FRAME FROM SOUTH AT WEST WALL IN THE 1st ROOM FROM EAST AT SOUTH LOCATED AT APT 3A, 4th STORY, 1st APARTMENT FROM NORTH AT EAST , SECTION AT SOUTH
NOV Issued Date:	01/23/2024
Current Status ID:	19

(Continued) **U001831757**

Current Status:	VIOLATION CLOSED
Current Status Date:	03/07/2024
Name:	Not reported
Address:	2647 SEDGWICK AVENUE
City,State,Zip:	BRONX, NY 10468
Violation ID:	11339533
Building ID:	108500
Registration ID:	203772
Apartment:	1C
Story:	2
Class:	Most Serious
Inspection Date:	08/04/2016
Approved Date:	08/04/2016
Original Certify By Date:	09/07/2016
Original Correct By Date:	09/02/2016
New Certify By Date:	Not reported
New Correct By Date:	Not reported
Certified Date:	Not reported
Order Number:	616
NOV ID:	5487254
NOV Description:	SECTION 27-2056.6 ADM CODE - CORRECT THE LEAD-BASED PAINT HAZARD - PRESUMED LEAD PAINT THAT IS PEELING OR ON A DETERIORATED SUBSURFACE USING WORK PRACTICES SET FORTH IN 28 RCNY 11-06(B)(2) CEILING IN THE BATHROOM LOCATED AT APT 1C, 2nd STORY, 1st APARTMENT FROM EAST AT SOUTH
NOV Issued Date:	08/05/2016
Current Status ID:	19
Current Status:	VIOLATION CLOSED
Current Status Date:	08/24/2016
Name:	Not reported
Address:	2647 SEDGWICK AVENUE
City,State,Zip:	BRONX, NY 10468
Violation ID:	11403387
Building ID:	108500
Registration ID:	203772
Apartment:	3C
Story:	3
Class:	Most Serious
Inspection Date:	09/15/2016
Approved Date:	09/22/2016
Original Certify By Date:	10/25/2016
Original Correct By Date:	10/20/2016
New Certify By Date:	Not reported
New Correct By Date:	Not reported
Certified Date:	Not reported
Order Number:	616
NOV ID:	5520027
NOV Description:	SECTION 27-2056.6 ADM CODE - CORRECT THE LEAD-BASED PAINT HAZARD - PRESUMED LEAD PAINT THAT IS PEELING OR ON A DETERIORATED SUBSURFACE USING WORK PRACTICES SET FORTH IN 28 RCNY 11-06(B)(2) CEILING IN THE BATHROOM LOCATED AT APT 3C, 3rd STORY, 2nd APARTMENT FROM NORTH AT EAST
NOV Issued Date:	09/22/2016
Current Status ID:	19
Current Status:	VIOLATION CLOSED

(Continued) **U001831757**

Current Status Date:	10/06/2016
Name:	Not reported
Address:	2647 SEDGWICK AVENUE
City,State,Zip:	BRONX, NY 10468
Violation ID:	11403388
Building ID:	108500
Registration ID:	203772
Apartment:	3C
Story:	3
Class:	Most Serious
Inspection Date:	09/15/2016
Approved Date:	09/22/2016
Original Certify By Date:	10/25/2016
Original Correct By Date:	10/20/2016
New Certify By Date:	Not reported
New Correct By Date:	Not reported
Certified Date:	Not reported
Order Number:	616
NOV ID:	5520027
NOV Description:	SECTION 27-2056.6 ADM CODE - CORRECT THE LEAD-BASED PAINT HAZARD - PRESUMED LEAD PAINT THAT IS PEELING OR ON A DETERIORATED SUBSURFACE USING WORK PRACTICES SET FORTH IN 28 RCNY 11-06(B)(2) CEILING IN THE KITCHEN LOCATED AT APT 3C, 3rd STORY, 2nd APARTMENT FROM NORTH AT EAST
NOV Issued Date:	09/22/2016
Current Status ID:	19
Current Status:	VIOLATION CLOSED
Current Status Date:	10/06/2016
Name:	Not reported
Address:	2647 SEDGWICK AVENUE
City,State,Zip:	BRONX, NY 10468
Violation ID:	11403389
Building ID:	108500
Registration ID:	203772
Apartment:	3C
Story:	3
Class:	Most Serious
Inspection Date:	09/15/2016
Approved Date:	09/22/2016
Original Certify By Date:	10/25/2016
Original Correct By Date:	10/20/2016
New Certify By Date:	Not reported
New Correct By Date:	Not reported
Certified Date:	Not reported
Order Number:	616
NOV ID:	5520027
NOV Description:	SECTION 27-2056.6 ADM CODE - CORRECT THE LEAD-BASED PAINT HAZARD - PRESUMED LEAD PAINT THAT IS PEELING OR ON A DETERIORATED SUBSURFACE USING WORK PRACTICES SET FORTH IN 28 RCNY 11-06(B)(2) CEILING IN THE FOYER LOCATED AT APT 3C, 3rd STORY, 2nd APARTMENT FROM NORTH AT EAST
NOV Issued Date:	09/22/2016
Current Status ID:	19
Current Status:	VIOLATION CLOSED
Current Status Date:	10/06/2016
Name:	Not reported

(Continued) **U001831757**

Address:	2647 SEDGWICK AVENUE
City,State,Zip:	BRONX, NY 10468
Violation ID:	11313020
Building ID:	108500
Registration ID:	203772
Apartment:	3B
Story:	4
Class:	Most Serious
Inspection Date:	07/15/2016
Approved Date:	07/15/2016
Original Certify By Date:	08/20/2016
Original Correct By Date:	08/15/2016
New Certify By Date:	Not reported
New Correct By Date:	Not reported
Certified Date:	Not reported
Order Number:	616
NOV ID:	5473343
NOV Description:	SECTION 27-2056.6 ADM CODE - CORRECT THE LEAD-BASED PAINT HAZARD - PRESUMED LEAD PAINT THAT IS PEELING OR ON A DETERIORATED SUBSURFACE USING WORK PRACTICES SET FORTH IN 28 RCNY 11-06(B)(2) CEILING IN THE PRIVATE HALLWAY LOCATED AT APT 3B, 4th STORY, 2nd APARTMENT FROM NORTH AT EAST
NOV Issued Date:	07/18/2016
Current Status ID:	19
Current Status:	VIOLATION CLOSED
Current Status Date:	07/25/2016

Name:	Not reported
Address:	2647 SEDGWICK AVENUE
City,State,Zip:	BRONX, NY 10468
Violation ID:	11313021
Building ID:	108500
Registration ID:	203772
Apartment:	3B
Story:	4
Class:	Most Serious
Inspection Date:	07/15/2016
Approved Date:	07/15/2016
Original Certify By Date:	08/20/2016
Original Correct By Date:	08/15/2016
New Certify By Date:	Not reported
New Correct By Date:	Not reported
Certified Date:	Not reported
Order Number:	616
NOV ID:	5473343
NOV Description:	SECTION 27-2056.6 ADM CODE - CORRECT THE LEAD-BASED PAINT HAZARD - PRESUMED LEAD PAINT THAT IS PEELING OR ON A DETERIORATED SUBSURFACE USING WORK PRACTICES SET FORTH IN 28 RCNY 11-06(B)(2) CEILING IN THE 1st ROOM FROM EAST LOCATED AT APT 3B, 4th STORY, 2nd APARTMENT FROM NORTH AT EAST
NOV Issued Date:	07/18/2016
Current Status ID:	19
Current Status:	VIOLATION CLOSED
Current Status Date:	07/25/2016

Name:	Not reported
Address:	2647 SEDGWICK AVENUE

(Continued) **U001831757**

City,State,Zip:	BRONX, NY 10468
Violation ID:	11403390
Building ID:	108500
Registration ID:	203772
Apartment:	3C
Story:	3
Class:	Most Serious
Inspection Date:	09/15/2016
Approved Date:	09/22/2016
Original Certify By Date:	10/25/2016
Original Correct By Date:	10/20/2016
New Certify By Date:	Not reported
New Correct By Date:	Not reported
Certified Date:	Not reported
Order Number:	616
NOV ID:	5520027
NOV Description:	SECTION 27-2056.6 ADM CODE - CORRECT THE LEAD-BASED PAINT HAZARD - PRESUMED LEAD PAINT THAT IS PEELING OR ON A DETERIORATED SUBSURFACE USING WORK PRACTICES SET FORTH IN 28 RCNY 11-06(B)(2) CEILING IN THE PRIVATE HALLWAY LOCATED AT APT 3C, 3rd STORY, 2nd APARTMENT FROM NORTH AT EAST
NOV Issued Date:	09/22/2016
Current Status ID:	19
Current Status:	VIOLATION CLOSED
Current Status Date:	10/06/2016
Name:	Not reported
Address:	2647 SEDGWICK AVENUE
City,State,Zip:	BRONX, NY 10468
Violation ID:	11403391
Building ID:	108500
Registration ID:	203772
Apartment:	3C
Story:	3
Class:	Most Serious
Inspection Date:	09/15/2016
Approved Date:	09/22/2016
Original Certify By Date:	10/25/2016
Original Correct By Date:	10/20/2016
New Certify By Date:	Not reported
New Correct By Date:	Not reported
Certified Date:	Not reported
Order Number:	616
NOV ID:	5520027
NOV Description:	SECTION 27-2056.6 ADM CODE - CORRECT THE LEAD-BASED PAINT HAZARD - PRESUMED LEAD PAINT THAT IS PEELING OR ON A DETERIORATED SUBSURFACE USING WORK PRACTICES SET FORTH IN 28 RCNY 11-06(B)(2) CEILING IN THE 4th ROOM FROM EAST LOCATED AT APT 3C, 3rd STORY, 2nd APARTMENT FROM NORTH AT EAST
NOV Issued Date:	09/22/2016
Current Status ID:	19
Current Status:	VIOLATION CLOSED
Current Status Date:	10/06/2016
Name:	Not reported
Address:	2647 SEDGWICK AVENUE
City,State,Zip:	BRONX, NY 10468

(Continued) **U001831757**

Violation ID:	11726626
Building ID:	108500
Registration ID:	203772
Apartment:	2G
Story:	3
Class:	Most Serious
Inspection Date:	04/06/2017
Approved Date:	04/07/2017
Original Certify By Date:	05/13/2017
Original Correct By Date:	05/08/2017
New Certify By Date:	05/27/2017
New Correct By Date:	05/22/2017
Certified Date:	Not reported
Order Number:	616
NOV ID:	5723335
NOV Description:	SECTION 27-2056.6 ADM CODE - CORRECT THE LEAD-BASED PAINT HAZARD - PRESUMED LEAD PAINT THAT IS PEELING OR ON A DETERIORATED SUBSURFACE USING WORK PRACTICES SET FORTH IN 28 RCNY 11-06(B)(2) 1st DOOR FRAME FROM SOUTH AT WEST WALL IN THE FOYER LOCATED AT APT 2G, 3rd STORY, 1st APARTMENT FROM NORTH AT EAST
NOV Issued Date:	04/10/2017
Current Status ID:	19
Current Status:	VIOLATION CLOSED
Current Status Date:	05/07/2017
Name:	Not reported
Address:	2647 SEDGWICK AVENUE
City,State,Zip:	BRONX, NY 10468
Violation ID:	11575305
Building ID:	108500
Registration ID:	203772
Apartment:	2G
Story:	3
Class:	Most Serious
Inspection Date:	12/17/2016
Approved Date:	12/17/2016
Original Certify By Date:	01/21/2017
Original Correct By Date:	01/16/2017
New Certify By Date:	Not reported
New Correct By Date:	Not reported
Certified Date:	Not reported
Order Number:	616
NOV ID:	5641636
NOV Description:	SECTION 27-2056.6 ADM CODE - CORRECT THE LEAD-BASED PAINT HAZARD - PRESUMED LEAD PAINT THAT IS PEELING OR ON A DETERIORATED SUBSURFACE USING WORK PRACTICES SET FORTH IN 28 RCNY 11-06(B)(2) CEILING IN THE BATHROOM LOCATED AT APT 2G, 3rd STORY, 1st APARTMENT FROM NORTH AT EAST
NOV Issued Date:	12/19/2016
Current Status ID:	19
Current Status:	VIOLATION CLOSED
Current Status Date:	12/30/2016
Name:	Not reported
Address:	2647 SEDGWICK AVENUE
City,State,Zip:	BRONX, NY 10468
Violation ID:	15266875

(Continued) **U001831757**

Building ID:	108500
Registration ID:	203772
Apartment:	4F
Story:	5
Class:	Most Serious
Inspection Date:	07/15/2022
Approved Date:	07/15/2022
Original Certify By Date:	08/16/2022
Original Correct By Date:	08/11/2022
New Certify By Date:	08/30/2022
New Correct By Date:	08/25/2022
Certified Date:	08/19/2022
Order Number:	616
NOV ID:	7974671
NOV Description:	SECTION 27-2056.6 ADM CODE - CORRECT THE LEAD-BASED PAINT HAZARD - PRESUMED LEAD PAINT THAT IS PEELING OR ON A DETERIORATED SUBSURFACE USING WORK PRACTICES SET FORTH IN 28 RCNY 11-06(B)(2) SOUTH WALL, EAST WALL IN THE PRIVATE HALLWAY LOCATED AT APT 4F, 5th STORY, 2nd APARTMENT FROM SOUTH AT WEST , SECTION AT NORTH
NOV Issued Date:	07/18/2022
Current Status ID:	19
Current Status:	VIOLATION CLOSED
Current Status Date:	12/16/2022

NYC LAND USE:

Name:	Not reported
Address:	2647 SEDGWICK AVENUE
City,State,Zip:	BRONX, NY 10468
Latitude:	40.8698337
Longitude:	-73.9043982
Type Of Ownership Code:	Not reported
Owner Name:	2647 SEDGWICK LLC
Borough:	BX
Tax Block:	3237
Tax Lot:	100
Community District:	207
Census Tract 2020:	2026900
Census Block 2020:	20269002002
Census Tract 2010:	269
Census Block 2010:	2002
School District:	10
City Council District:	14
Fire Company:	E081
Police Precinct:	52
Health Center District:	21
Health Area:	320
Sanitation District Boro:	2
Sanitation District Number:	07
Sanitation Subsection:	1A
Zoning District 1:	R6: Residential Districts
Zoning District 2:	Not reported
Zoning District 3:	Not reported
Zoning District 4:	Not reported
Commercial Overlay 1:	Not reported
Commercial Overlay 2:	Not reported
Special Purpose District 1:	Not reported
Special Purpose District 2:	Not reported

(Continued) **U001831757**

Special Purpose District 3:	Not reported
Limited Height District:	Not reported
Spill Boundary Indicator:	N
Building Class:	C7: WALK UP APARTMENTS - Over Six Families with Stores
Land Use Category:	Mixed Residential & Commercial Buildings
Number Of Easements:	0
Lot Area:	6003
Total Building Floor Area:	27225
Commercial Floor Area:	2000
Residential Floor Area:	25225
Office Floor Area:	0
Retail Floor Area:	2000
Garage Floor Area:	0
Storage Floor Area:	0
Factory Floor Area:	0
Other Floor Area:	0
Total Building Floor Area Source Code:	2
Number Of Buildings:	1
Number Of Floors:	5.0000000
Residential Units:	38
Total Units:	39
Lot Frontage:	108.4400000
Lot Depth:	121.8300000
Building Frontage:	100.0000000
Building Depth:	90.0000000
Extension Code:	N
Proximity Code:	0
Irregular Lot Code:	Y
Lot Type:	3
Basement Type/Grade:	0
Assessed Land Value:	67500.00000
Assessed Total Value:	1161900.00000
Exempt Total Value:	0.00000
Year Built:	1924
Year Altered 1:	0
Year Altered 2:	0
Historic District Name:	Not reported
Landmark Status:	Not reported
Built Floor Area Ratio:	4.54000000000
Maximum Allowable Residential Far:	2.43000000000
Maximum Allowable Commercial Far:	0.00000000000
Maximum Allowable Community Facility Far:	4.80000000000
Boro Code:	2
Borough, Tax Block and Lot:	2032370100.00000000
Condominium Number:	Not reported
Census Tract 2:	0269
X Coordinate:	1010691
Y Coordinate:	256196
Zoning Map #:	3c
Zoning Map Code:	Not reported
Sanborn Map #:	214 035
Tax Map #:	21111
E-designation Number:	Not reported
Apportionment BBL:	Not reported
Apportionment Date:	Not reported
Pluto ??? Dtm Base Map Indicator:	1
2007 Flood Insurance Rate Map Indicator:	Not reported

(Continued) **U001831757**

2015 Preliminary Flood Insurance Rate Map Indicator: Not reported
Version Number: 24v1.1
Changed By DCP: Not reported

BI395 **APARTMENT BLDG** **NY Spills** **S110751637**
WNW **2647-2657 SEDGWICK AVE** **N/A**
1/4-1/2 **BRONX, NY**
0.271 mi.
1431 ft. **Site 2 of 4 in cluster BI**

Relative: **Higher**
Actual: **140 ft.**

SPILLS:

Name:	APARTMENT BLDG
Address:	2647-2657 SEDGWICK AVE
City,State,Zip:	BRONX, NY
Spill Number/Closed Date:	1010649 / 2011-01-18
Facility ID:	1010649
Facility Type:	ER
DER Facility ID:	399169
Site ID:	444263
DEC Region:	2
Spill Cause:	Equipment Failure
Spill Class:	Not reported
SWIS:	0301
Spill Date:	2011-01-14
Investigator:	JBVOUGHT
Referred To:	Not reported
Reported to Dept:	2011-01-14
CID:	Not reported
Water Affected:	Not reported
Spill Source:	Private Dwelling
Spill Notifier:	Other
Cleanup Ceased:	Not reported
Cleanup Meets Std:	False
Last Inspection:	Not reported
Recommended Penalty:	False
UST Trust:	False
Remediation Phase:	0
Date Entered In Computer:	2011-01-14
Spill Record Last Update:	2011-01-18
Spiller Name:	MICHAEL SAVINO
Spiller Company:	APARTMENT BLDG
Spiller Address:	2657 SEDGWICK AVE
Spiller Company:	999
Contact Name:	MICHAEL SEVINO
Latitude:	Not reported
Longitude:	Not reported
DEC Memo:	1/14/11-Vought-Primary off hours responder. Vought called Michael Savino (Statewide Ph:646-996-6108) and as per Savino, customer ordered 2000-gallons of #4 fuel and tank is a 3000-gallon tank and approximately 10-15 gallons was spilled. Savino will return call with more information. 1/18/11-Vought-Called Michael Savino for update and he sent crew and no spill in basement and spill out vent pipe. Spill cleaned using speedy dry and spill on concrete. No sewers or drains affected and four sidewalk flags. Petrometer will be repaired before another delivery by

APARTMENT BLDG (Continued) **S110751637**

Statewide. No spill inside building and no soil or groundwater affected and spill closed by Vought.

Remarks: Spilled onto concrete in basement. Due to faulty gauge. Cleanup in progress.

All Materials:

Site ID:	444263
Operable Unit ID:	1194708
Operable Unit:	01
Material ID:	2190571
Material Code:	0002A
Material Name:	#4 fuel oil
Case No.:	Not reported
Material FA:	Petroleum
Quantity:	15.00
Units:	G
Recovered:	Not reported
Resource Affected:	Impervious Surface
Oxygenate:	Not reported

BE396 **MANHOLE TM 391** **NY Spills** **S104653009**
East **E 196TH ST/VALENTINE AVE** **N/A**
1/4-1/2 **BRONX, NY**
0.272 mi.
1434 ft. **Site 3 of 6 in cluster BE**

Relative: **Higher**

Actual: **137 ft.**

SPILLS:

Name:	MANHOLE TM 391
Address:	E 196TH ST/VALENTINE AVE
City,State,Zip:	BRONX, NY
Spill Number/Closed Date:	0002252 / 2004-03-24
Facility ID:	0002252
Facility Type:	ER
DER Facility ID:	240712
Site ID:	297519
DEC Region:	2
Spill Cause:	Unknown
Spill Class:	C4
SWIS:	0301
Spill Date:	2000-05-23
Investigator:	JHOCONNE
Referred To:	Not reported
Reported to Dept:	2000-05-23
CID:	371
Water Affected:	Not reported
Spill Source:	Unknown
Spill Notifier:	Affected Persons
Cleanup Ceased:	Not reported
Cleanup Meets Std:	False
Last Inspection:	Not reported
Recommended Penalty:	False
UST Trust:	False
Remediation Phase:	0
Date Entered In Computer:	2000-05-23
Spill Record Last Update:	2004-03-24
Spiller Name:	Not reported
Spiller Company:	UNKNOWN

MANHOLE TM 391 (Continued) **S104653009**

Spiller Address:	Not reported
Spiller Company:	999
Contact Name:	Not reported
Latitude:	40.8674240
Longitude:	-73.8918140
DEC Memo:	Prior to Sept, 2004 data translation this spill Lead_DEC Field was O'CONNELL e2mis no. 131540: 1 gallon of unknown oil and 200 gallons of water in TM391. Water is stagnant, checked conduit plate #30k-4, no sewage or drain connects. May 24, 2000 Orlando Negron reports cleanup complete. 1 gallon of oil and 200 gallons of water removed. Hole was double washed and flushed. Sump plugged. Sample no. 125941 PCb 1 ppm
Remarks:	found 1 gal on 200 gals water -- sample taken - clean up pending results -- con ed 131540.

All Materials:

Site ID:	297519
Operable Unit ID:	823765
Operable Unit:	01
Material ID:	550620
Material Code:	0066A
Material Name:	unknown petroleum
Case No.:	Not reported
Material FA:	Petroleum
Quantity:	1.00
Units:	G
Recovered:	.00
Resource Affected:	Soil
Oxygenate:	Not reported

BE397 **MANHOLE 12067** **NY Spills** **S103573827**
East **E 196TH ST / VALENTINE AV** **N/A**
1/4-1/2 **BRONX, NY**
0.272 mi.
1434 ft. **Site 4 of 6 in cluster BE**

Relative: **Higher**
Actual: **137 ft.**

SPILLS:

Name:	MANHOLE 12067
Address:	E 196TH ST / VALENTINE AV
City,State,Zip:	BRONX, NY
Spill Number/Closed Date:	9809653 / 2002-11-04
Facility ID:	9809653
Facility Type:	ER
DER Facility ID:	153617
Site ID:	183376
DEC Region:	2
Spill Cause:	Equipment Failure
Spill Class:	C4
SWIS:	0301
Spill Date:	1998-11-02
Investigator:	CAENGELH
Referred To:	Not reported
Reported to Dept:	1998-11-02
CID:	312
Water Affected:	Not reported

MANHOLE 12067 (Continued) **S103573827**

Spill Source:	Commercial/Industrial
Spill Notifier:	Responsible Party
Cleanup Ceased:	Not reported
Cleanup Meets Std:	False
Last Inspection:	Not reported
Recommended Penalty:	False
UST Trust:	False
Remediation Phase:	0
Date Entered In Computer:	1998-11-02
Spill Record Last Update:	2002-11-05
Spiller Name:	Not reported
Spiller Company:	Not reported
Spiller Address:	Not reported
Spiller Company:	Not reported
Contact Name:	Not reported
Latitude:	40.8674240
Longitude:	-73.8918140
DEC Memo:	Prior to Sept, 2004 data translation this spill Lead_DEC Field was ENGELHARDT e2mis notes 120968 NOV. 2, 1998 #9 TRBL SHTR R. VARGAS #11201 FOUND APPROX 1 QT OF OIL IN MH WHILE INSPECTING A SECONDARY B/O. TAG #0472 WAS PLACED AND SAMPLE WAS TAKEN. THERE WAS NO WATER IN MH. OIL HAS DRIPPED DOWN TO OTHER CABLES, THEREFORE JOB IS PENDING RESULTS. ONCE RESULTS ARE RECIEVED FULL CLEAN-UP WILL BEGIN. OIL DID NOT ENTER ANY SEWER OR WATERWAY.....NM SAMPLE RESULTS RECIVED...35PPM 1242 AROCLOR..SEQUENCE #98-11970 P SCHMID 58060 COULD NOT UPDATE MATERIAL HISTORY..GENRL PROTECTION FAULT. 11/03/98 JOB COMPLETED AND TAG REMOVED AS OF 11:15
Remarks:	1 QT FOUND IN MANHOLE - SAMPLE RESULTS COMING BACK IN A COUPLE OF HOURS - CASE #120968

All Materials:

Site ID:	183376
Operable Unit ID:	1070724
Operable Unit:	01
Material ID:	313552
Material Code:	0541A
Material Name:	dielectric fluid
Case No.:	Not reported
Material FA:	Petroleum
Quantity:	1.00
Units:	G
Recovered:	.00
Resource Affected:	Soil
Oxygenate:	Not reported

BE398 **TM 391** **NY Spills** **S104283565**
East **E. 196TH ST/VALENTINE AVE** **N/A**
1/4-1/2 **BRONX, NY**
0.272 mi.
1434 ft. **Site 5 of 6 in cluster BE**

Relative:
Higher

Actual:
137 ft.

SPILLS:

Name:	TM 391
Address:	E. 196TH ST/VALENTINE AVE
City,State,Zip:	BRONX, NY
Spill Number/Closed Date:	9909267 / 2002-02-22
Facility ID:	9909267
Facility Type:	ER
DER Facility ID:	81677
Site ID:	89429
DEC Region:	2
Spill Cause:	Equipment Failure
Spill Class:	C4
SWIS:	0301
Spill Date:	1999-10-29
Investigator:	JHOCONNE
Referred To:	Not reported
Reported to Dept:	1999-10-29
CID:	281
Water Affected:	Not reported
Spill Source:	Commercial/Industrial
Spill Notifier:	Affected Persons
Cleanup Ceased:	Not reported
Cleanup Meets Std:	False
Last Inspection:	Not reported
Recommended Penalty:	False
UST Trust:	False
Remediation Phase:	0
Date Entered In Computer:	1999-10-29
Spill Record Last Update:	2002-02-22
Spiller Name:	Not reported
Spiller Company:	UNKNOWN
Spiller Address:	Not reported
Spiller Company:	999
Contact Name:	CON EDISON
Latitude:	40.8674240
Longitude:	-73.8918140
DEC Memo:	Prior to Sept, 2004 data translation this spill Lead_DEC Field was O'CONNELL
Remarks:	ABOVE MATERIAL DISCOVERD ON TOP OF 10 GALLONS OF WATER. CLEAN UP PENDING TEST RESULTS. NO CALL BACK NEEDED. CON ED # 128759.

All Materials:

Site ID:	89429
Operable Unit ID:	1087943
Operable Unit:	01
Material ID:	298350
Material Code:	0066A
Material Name:	unknown petroleum
Case No.:	Not reported
Material FA:	Petroleum
Quantity:	1.00
Units:	G
Recovered:	.00
Resource Affected:	Soil

TM 391 (Continued) **S104283565**

Oxygenate: Not reported

BJ399 **SERVICE BOX 2597** **NY Spills** **S104509906**
South **CRESTON AVE/190TH /191TH** **N/A**
1/4-1/2 **BRONX, NY**
0.274 mi.
1445 ft. **Site 1 of 4 in cluster BJ**

Relative: **Lower**

Actual: **128 ft.**

SPILLS:

Name:	SERVICE BOX 2597
Address:	CRESTON AVE/190TH /191TH
City,State,Zip:	BRONX, NY
Spill Number/Closed Date:	9912957 / 2002-02-27
Facility ID:	9912957
Facility Type:	ER
DER Facility ID:	225992
Site ID:	278332
DEC Region:	2
Spill Cause:	Unknown
Spill Class:	C4
SWIS:	0301
Spill Date:	2000-02-14
Investigator:	JHOCONNE
Referred To:	Not reported
Reported to Dept:	2000-02-14
CID:	389
Water Affected:	Not reported
Spill Source:	Commercial/Industrial
Spill Notifier:	Other
Cleanup Ceased:	Not reported
Cleanup Meets Std:	False
Last Inspection:	Not reported
Recommended Penalty:	False
UST Trust:	False
Remediation Phase:	0
Date Entered In Computer:	2000-02-14
Spill Record Last Update:	2002-02-28
Spiller Name:	UNKNOWN
Spiller Company:	Unknown
Spiller Address:	UNKNOWN
Spiller Company:	999
Contact Name:	CALLER
Latitude:	Not reported
Longitude:	Not reported
DEC Memo:	Prior to Sept, 2004 data translation this spill Lead_DEC Field was O'CONNELL
Remarks:	caller reporting 1 gal spill of 300 gal of water clean up pending lab results no callback necessary coned#129977

All Materials:

Site ID:	278332
Operable Unit ID:	1091680
Operable Unit:	01
Material ID:	294818
Material Code:	0066A
Material Name:	unknown petroleum
Case No.:	Not reported

SERVICE BOX 2597 (Continued) **S104509906**

Material FA:	Petroleum
Quantity:	1.00
Units:	G
Recovered:	.00
Resource Affected:	Soil
Oxygenate:	Not reported

BI400 **DRUMS** **NY Spills** **S129115367**
WNW **150 WEST KINGS BRIDGE RD** **N/A**
1/4-1/2 **BRONX, NY**
0.276 mi.
1455 ft. **Site 3 of 4 in cluster BI**

Relative:
Lower

Actual:
131 ft.

SPILLS:

Name:	DRUMS
Address:	150 WEST KINGS BRIDGE RD
City,State,Zip:	BRONX, NY
Spill Number/Closed Date:	2205606 / 2022-09-27
Facility ID:	2205606
Facility Type:	ER
DER Facility ID:	589221
Site ID:	642810
DEC Region:	2
Spill Cause:	Unknown
Spill Class:	D4
SWIS:	0301
Spill Date:	2022-09-27
Investigator:	RMPIPER
Referred To:	Not reported
Reported to Dept:	2022-09-27
CID:	Not reported
Water Affected:	Not reported
Spill Source:	Unknown
Spill Notifier:	Other
Cleanup Ceased:	Not reported
Cleanup Meets Std:	False
Last Inspection:	Not reported
Recommended Penalty:	False
UST Trust:	False
Remediation Phase:	0
Date Entered In Computer:	2022-09-27
Spill Record Last Update:	2022-09-27
Spiller Name:	Not reported
Spiller Company:	UNKNOWN
Spiller Address:	Not reported
Spiller Company:	999
Contact Name:	JULIE
Latitude:	Not reported
Longitude:	Not reported
DEC Memo:	DEC Piper spoke with DEP. Drums filled with construction debris. Drums referred to NYC Sanitation. Spill closed.
Remarks:	2 abandoned drums

All Materials:

Site ID:	642810
Operable Unit ID:	1389822

DRUMS (Continued) **S129115367**

Operable Unit:	01
Material ID:	2404875
Material Code:	9999
Material Name:	other - oil contaminated debris
Case No.:	Not reported
Material FA:	Other
Quantity:	Not reported
Units:	Not reported
Recovered:	Not reported
Resource Affected:	Not reported
Oxygenate:	Not reported

BA401 **2744 KINGS BRIDGE TERRACE** **NY Spills** **S109943120**
NW **2744 KINGS BRIDGE TERRACE** **N/A**
1/4-1/2 **BRONX, NY**
0.277 mi.
1460 ft. **Site 3 of 4 in cluster BA**

Relative: **Lower**

Actual: **116 ft.**

SPILLS:

Name:	2744 KINGS BRIDGE TERRACE
Address:	2744 KINGS BRIDGE TERRACE
City,State,Zip:	BRONX, NY
Spill Number/Closed Date:	0906805 / 2009-09-16
Facility ID:	0906805
Facility Type:	ER
DER Facility ID:	368276
Site ID:	419163
DEC Region:	2
Spill Cause:	Other
Spill Class:	C4
SWIS:	0301
Spill Date:	2009-09-16
Investigator:	smsanges
Referred To:	Not reported
Reported to Dept:	2009-09-16
CID:	Not reported
Water Affected:	Not reported
Spill Source:	Private Dwelling
Spill Notifier:	Responsible Party
Cleanup Ceased:	Not reported
Cleanup Meets Std:	False
Last Inspection:	Not reported
Recommended Penalty:	False
UST Trust:	False
Remediation Phase:	0
Date Entered In Computer:	2009-09-16
Spill Record Last Update:	2009-09-16
Spiller Name:	MR ALEXANDER
Spiller Company:	MR ALEXANDER
Spiller Address:	2744 KINGS BRIDGE TERRACE
Spiller Company:	999
Contact Name:	MR ALEXANDER
Latitude:	40.8717160
Longitude:	-73.9034140
DEC Memo:	Paul at Milro says it's a buried 1080 gal tank (no PBS) Over filled and shot out the vent line. 2PM Paul called back to say the spray came out over a sidewalk and a

2744 KINGS BRIDGE TERRACE (Continued) **S109943120**

retaining wall. The soil behind
the retaining wall was removed and the area was fully cleaned. Milro
will replace the removed soil.

Remarks: OIL CAME OUT OF THE VENT DURING FILL UP. UNDERGROUN TANKS

All Materials:

Site ID:	419163
Operable Unit ID:	1175307
Operable Unit:	01
Material ID:	2167867
Material Code:	0001A
Material Name:	#2 fuel oil
Case No.:	Not reported
Material FA:	Petroleum
Quantity:	Not reported
Units:	Not reported
Recovered:	Not reported
Resource Affected:	Not reported
Oxygenate:	Not reported

Site ID:	419163
Operable Unit ID:	1175307
Operable Unit:	01
Material ID:	2167868
Material Code:	0001A
Material Name:	#2 fuel oil
Case No.:	Not reported
Material FA:	Petroleum
Quantity:	Not reported
Units:	Not reported
Recovered:	Not reported
Resource Affected:	Soil
Oxygenate:	Not reported

BI402 **APRT** **NY Spills** **S108637067**
WNW **160 WEST KINGS BRIDGE ROA** **N/A**
1/4-1/2 **BRONX, NY**
0.277 mi.
1465 ft. **Site 4 of 4 in cluster BI**

Relative: **Lower**

Actual: **132 ft.**

SPILLS:

Name:	APRT
Address:	160 WEST KINGS BRIDGE ROA
City,State,Zip:	BRONX, NY
Spill Number/Closed Date:	0701733 / 2007-05-14
Facility ID:	0701733
Facility Type:	ER
DER Facility ID:	330702
Site ID:	381313
DEC Region:	2
Spill Cause:	Equipment Failure
Spill Class:	C4
SWIS:	0301
Spill Date:	2007-05-11
Investigator:	smsanges
Referred To:	Not reported
Reported to Dept:	2007-05-11

APRT (Continued) **S108637067**

CID:	444
Water Affected:	Not reported
Spill Source:	Institutional, Educational, Gov., Other
Spill Notifier:	Other
Cleanup Ceased:	Not reported
Cleanup Meets Std:	False
Last Inspection:	Not reported
Recommended Penalty:	Not reported
UST Trust:	Not reported
Remediation Phase:	0
Date Entered In Computer:	2007-05-11
Spill Record Last Update:	2007-05-14
Spiller Name:	ERIC SCOTT
Spiller Company:	APRT
Spiller Address:	160 WEST KINGS BRIDGE ROA
Spiller Company:	001
Contact Name:	ERIC SCOTT
Latitude:	Not reported
Longitude:	Not reported
DEC Memo:	Hess says the spill was outside on cement, no drains, all contained & cleaned. No spill inside basement.
Remarks:	BAD GAUGE AND SPILL IS CONTAINED

All Materials:

Site ID:	381313
Operable Unit ID:	1138772
Operable Unit:	01
Material ID:	2128770
Material Code:	0002A
Material Name:	#4 fuel oil
Case No.:	Not reported
Material FA:	Petroleum
Quantity:	10.00
Units:	G
Recovered:	.00
Resource Affected:	Soil
Oxygenate:	Not reported

BK403 **213157; JEROME AVENUE & EAST 198 STREET** **NY Spills** **S110306479**
NE **JEROME AVENUE & EAST 198 STREET** **N/A**
1/4-1/2 **NEW YORK, NY**
0.278 mi.
1467 ft. **Site 1 of 4 in cluster BK**

Relative:
Higher

Actual:
141 ft.

SPILLS:

Name:	213157; JEROME AVENUE & EAST 198 STREET
Address:	JEROME AVENUE & EAST 198 STREET
City,State,Zip:	NEW YORK, NY
Spill Number/Closed Date:	0814372 / 2008-08-15
Facility ID:	0814372
Facility Type:	ER
DER Facility ID:	386617
Site ID:	432540
DEC Region:	2
Spill Cause:	Equipment Failure
Spill Class:	D4

213157; JEROME AVENUE & EAST 198 STREET (Continued) **S110306479**

SWIS:	0301
Spill Date:	2008-08-15
Investigator:	DMPOKRZY
Referred To:	Not reported
Reported to Dept:	2008-12-31
CID:	Not reported
Water Affected:	Not reported
Spill Source:	Commercial/Industrial
Spill Notifier:	Responsible Party
Cleanup Ceased:	Not reported
Cleanup Meets Std:	Not reported
Last Inspection:	Not reported
Recommended Penalty:	Not reported
UST Trust:	Not reported
Remediation Phase:	0
Date Entered In Computer:	2010-04-16
Spill Record Last Update:	2010-04-16
Spiller Name:	ERT DESK
Spiller Company:	CON EDISON
Spiller Address:	5030 BROADWAY
Spiller Company:	001
Contact Name:	ERT DESK
Latitude:	Not reported
Longitude:	Not reported
DEC Memo:	Not reported
Remarks:	Not reported

All Materials:

Site ID:	432540
Operable Unit ID:	1183601
Operable Unit:	01
Material ID:	2177789
Material Code:	0541A
Material Name:	dielectric fluid
Case No.:	Not reported
Material FA:	Petroleum
Quantity:	.00
Units:	G
Recovered:	Not reported
Resource Affected:	Utility
Oxygenate:	Not reported

BE404 **SERVICE BOX #12066** **NY Spills** **S103938738**
ESE **IFO 2726 VALENTINE AVE** **N/A**
1/4-1/2 **BRONX, NY**
0.279 mi.
1473 ft. **Site 6 of 6 in cluster BE**

Relative:
Lower

Actual:
132 ft.

SPILLS:

Name:	SERVICE BOX #12066
Address:	IFO 2726 VALENTINE AVE
City,State,Zip:	BRONX, NY
Spill Number/Closed Date:	9903382 / 2000-05-18
Facility ID:	9903382
Facility Type:	ER
DER Facility ID:	90752
Site ID:	102483

SERVICE BOX #12066 (Continued) **S103938738**

DEC Region:	2
Spill Cause:	Unknown
Spill Class:	C4
SWIS:	0301
Spill Date:	1999-06-24
Investigator:	CAENGELH
Referred To:	Not reported
Reported to Dept:	1999-06-24
CID:	205
Water Affected:	Not reported
Spill Source:	Unknown
Spill Notifier:	Affected Persons
Cleanup Ceased:	Not reported
Cleanup Meets Std:	False
Last Inspection:	Not reported
Recommended Penalty:	False
UST Trust:	False
Remediation Phase:	0
Date Entered In Computer:	1999-06-24
Spill Record Last Update:	2000-06-07
Spiller Name:	Not reported
Spiller Company:	UNKNOWN
Spiller Address:	Not reported
Spiller Company:	999
Contact Name:	CALLER
Latitude:	40.8669318
Longitude:	-73.8921602
DEC Memo:	Prior to Sept, 2004 data translation this spill Lead_DEC Field was ENGELHARDT con ed e2mis notes: Approx 1 pt of unknown oil was present in SB12066. No sewers or waterways was affected which is being clean up as 50-499ppm. Cleanup complete no tag to remove.
Remarks:	1PT ON GROUND. NO WATER PRESENT. CON ED #125733. CLEANUP STARTED.,

All Materials:

Site ID:	102483
Operable Unit ID:	1077982
Operable Unit:	01
Material ID:	303306
Material Code:	0066A
Material Name:	unknown petroleum
Case No.:	Not reported
Material FA:	Petroleum
Quantity:	1.00
Units:	G
Recovered:	.00
Resource Affected:	Soil
Oxygenate:	Not reported

BL405 **2654 VALENTINE AVE/BX** **NY LTANKS** **S100146695**
SE **2654 VALENTINE AVENUE** **NY AST** **N/A**
1/4-1/2 **NEW YORK CITY, NY**
0.281 mi.
1486 ft. **Site 1 of 4 in cluster BL**

Relative:
Lower

Actual:
120 ft.

LTANKS:

Name:	2654 VALENTINE AVE/BX
Address:	2654 VALENTINE AVENUE
City,State,Zip:	NEW YORK CITY, NY
Spill Number/Closed Date:	9010817 / 1995-03-30
Facility ID:	9010817
Site ID:	244950
Spill Date:	1991-01-07
Spill Cause:	Tank Failure
Spill Source:	Commercial/Industrial
Spill Class:	C3
Cleanup Ceased:	1995-03-30
SWIS:	0301
Investigator:	KSTANG
Referred To:	Not reported
Reported to Dept:	1991-01-09
CID:	Not reported
Water Affected:	Not reported
Spill Notifier:	Responsible Party
Last Inspection:	Not reported
Recommended Penalty:	False
Meets Standard:	True
UST Involvement:	False
Remediation Phase:	0
Date Entered In Computer:	1991-01-28
Spill Record Last Update:	1995-03-30
Spiller Name:	Not reported
Spiller Company:	Not reported
Spiller Address:	Not reported
Spiller County:	001
Spiller Contact:	Not reported
Spiller Phone:	Not reported
Spiller Extention:	Not reported
DEC Region:	2
DER Facility ID:	201210
Latitude:	40.8654580
Longitude:	-73.8930840
DEC Memo:	Prior to Sept, 2004 data translation this spill Lead_DEC Field was TANG 01/31/91: DEC INVESTIGATED FACILITY, 5K ABOVEGROUND TANK IN TANK ROOM, NO SIGNOF SUBSTANTIAL LEAK,THE OWNER HAD MINOR SPILL FROM TOP OF THE TANK, IN PROCESS TO REPLACE TANK (A L EASTMOND TO DO WORK).
Remarks:	A L EASTMOND CALLED IN BY MR. VALU TO DETERMINE SOURCE OF OIL RUNNING TOWARD STORM DRAINS,SUSPECT TANK LEAK,A L EASTMOND RECOMMENDED TANK TEST,5K TANK.

All Materials:

Site ID:	244950
Operable Unit ID:	951028
Operable Unit:	01
Material ID:	430933
Material Code:	0001A
Material Name:	#2 fuel oil
Case No.:	Not reported
Material FA:	Petroleum

2654 VALENTINE AVE/BX (Continued) **S100146695**

Quantity: -1.00
Units: Not reported
Recovered: .00
Resource Affected: Soil
Oxygenate: Not reported

AST:
Name: 2654 VALENTINE AVE
Address: 2654 VALENTINE AVENUE
City,State,Zip: BRONX, NY 10458
Region: STATE
DEC Region: 2
Site Status: Active
Facility Id: 2-405167
Program Type: PBS
UTM X: 593292.44374
UTM Y: 4524403.94926
Expiration Date: 08/07/2027
Site Type: Apartment Building/Office Building

Affiliation Records:
Site Id: 19521
Affiliation Type: Facility Owner
Company Name: VALENTINE APARTMENTS LLC
Contact Type: OWNER
Contact Name: MOSHE PILLER
Address1: 1274 49TH STREET, PMB 175
Address2: Not reported
City: BROOKLYN
State: NY
Zip Code: 11219
Country Code: 001
Phone: (718) 972-7660
EMail: Not reported
Fax Number: Not reported
Modified By: MFLEONAR
Date Last Modified: 2017-10-23

Site Id: 19521
Affiliation Type: Mail Contact
Company Name: VALENTINE APARTMENTS LLC
Contact Type: Not reported
Contact Name: MOSHE PILLER
Address1: 1274 49TH ST, PMB 175
Address2: Not reported
City: BROOKLYN
State: NY
Zip Code: 11219
Country Code: 001
Phone: (718) 972-7660
EMail: Not reported
Fax Number: Not reported
Modified By: MFLEONAR
Date Last Modified: 2017-10-23

Site Id: 19521

2654 VALENTINE AVE/BX (Continued) **S100146695**

Affiliation Type:	Facility Operator
Company Name:	2654 VALENTINE AVE
Contact Type:	Not reported
Contact Name:	LOUIS
Address1:	Not reported
Address2:	Not reported
City:	Not reported
State:	NN
Zip Code:	Not reported
Country Code:	001
Phone:	(718) 367-4087
EMail:	Not reported
Fax Number:	Not reported
Modified By:	TRANSLAT
Date Last Modified:	2004-03-04

Site Id:	19521
Affiliation Type:	Emergency Contact
Company Name:	VALENTINE APARTMENTS LLC
Contact Type:	Not reported
Contact Name:	MOSHE PILLER
Address1:	Not reported
Address2:	Not reported
City:	Not reported
State:	NN
Zip Code:	Not reported
Country Code:	999
Phone:	(718) 972-7660
EMail:	Not reported
Fax Number:	Not reported
Modified By:	MFLEONAR
Date Last Modified:	2017-10-23

Tank Info:

Tank Number:	001
Tank Id:	23057
Material Code:	0001
Common Name of Substance:	#2 Fuel Oil (On-Site Consumption)

Equipment Records:

J04 - Dispenser - On Site Heating System (Suction)
L00 - Piping Leak Detection - None
K00 - Spill Prevention - None
D01 - Pipe Type - Steel/Carbon Steel/Iron
F01 - Pipe External Protection - Painted/Asphalt Coating
B01 - Tank External Protection - Painted/Asphalt Coating
E00 - Piping Secondary Containment - None
G03 - Tank Secondary Containment - Vault (w/o access)
H00 - Tank Leak Detection - None
I02 - Overfill - High Level Alarm
A01 - Tank Internal Protection - Epoxy Liner
C01 - Pipe Location - Aboveground

Tank Location:	Aboveground - contact with soil.... Tank bottom rests on soil, allowing no visual inspection.
Tank Type:	Steel/Carbon Steel/Iron

2654 VALENTINE AVE/BX (Continued) **S100146695**

Tank Status:	In Service
Pipe Model:	Not reported
Install Date:	01/01/1970
Capacity Gallons:	5000
Tightness Test Method:	-
Date Test:	Not reported
Next Test Date:	Not reported
Date Tank Closed:	Not reported
Register:	True
Modified By:	MJGRIFFI
Last Modified:	05/09/2022
Material Name:	#2 fuel oil (on-site consumption)

BF406 **SPILL NUMBER 9713325** **NY Spills** **S104646734**
East **219 MIRIAM AVE** **N/A**
1/4-1/2 **BRONX, NY**
0.282 mi.
1488 ft. **Site 4 of 7 in cluster BF**

Relative: **Higher**

Actual: **141 ft.**

SPILLS:

Name:	SPILL NUMBER 9713325
Address:	219 MIRIAM AVE
City,State,Zip:	BRONX, NY
Spill Number/Closed Date:	9713325 / 1998-05-04
Facility ID:	9713325
Facility Type:	ER
DER Facility ID:	227094
Site ID:	279653
DEC Region:	2
Spill Cause:	Equipment Failure
Spill Class:	C3
SWIS:	0301
Spill Date:	1998-03-02
Investigator:	MMMULQUE
Referred To:	Not reported
Reported to Dept:	1998-03-02
CID:	351
Water Affected:	Not reported
Spill Source:	Private Dwelling
Spill Notifier:	Other
Cleanup Ceased:	Not reported
Cleanup Meets Std:	False
Last Inspection:	Not reported
Recommended Penalty:	False
UST Trust:	False
Remediation Phase:	0
Date Entered In Computer:	1998-03-02
Spill Record Last Update:	1998-05-04
Spiller Name:	Not reported
Spiller Company:	UNKNOWN
Spiller Address:	Not reported
Spiller Company:	999
Contact Name:	DENNIS FARLEY
Latitude:	40.8684616
Longitude:	-73.8919923
DEC Memo:	Prior to Sept, 2004 data translation this spill Lead_DEC Field was MULQUEEN 1130 CALL MYSTIC-JOHN GOODMAN-CLEAN UP IN PROGRESS-FARLEY ENROUTE-CHECK ON ADDRESS.

SPILL NUMBER 9713325 (Continued) **S104646734**

Remarks: CALLER WAS UNSURE WHO IS RESPONSIBLE AT THIS POINT - POSSIBLY A BAD GAUGE ON THE TANK

All Materials:

Site ID:	279653
Operable Unit ID:	1056184
Operable Unit:	01
Material ID:	324348
Material Code:	0003A
Material Name:	#6 fuel oil
Case No.:	Not reported
Material FA:	Petroleum
Quantity:	35.00
Units:	G
Recovered:	.00
Resource Affected:	Soil
Oxygenate:	Not reported

BJ407 **MANHOLE 23514** **NY Spills** **S103573924**
South **2534 CRESTON AVE** **N/A**
1/4-1/2 **BRONX, NY**
0.282 mi.
1489 ft. **Site 2 of 4 in cluster BJ**

Relative: **Lower**
Actual: **129 ft.**

SPILLS:

Name:	MANHOLE 23514
Address:	2534 CRESTON AVE
City,State,Zip:	BRONX, NY
Spill Number/Closed Date:	9809857 / 2002-11-06
Facility ID:	9809857
Facility Type:	ER
DER Facility ID:	92114
Site ID:	104200
DEC Region:	2
Spill Cause:	Unknown
Spill Class:	C4
SWIS:	0301
Spill Date:	1998-11-05
Investigator:	CAENGELH
Referred To:	Not reported
Reported to Dept:	1998-11-05
CID:	322
Water Affected:	Not reported
Spill Source:	Unknown
Spill Notifier:	Affected Persons
Cleanup Ceased:	Not reported
Cleanup Meets Std:	False
Last Inspection:	Not reported
Recommended Penalty:	False
UST Trust:	False
Remediation Phase:	0
Date Entered In Computer:	1998-11-05
Spill Record Last Update:	2002-11-07
Spiller Name:	Not reported
Spiller Company:	UNK
Spiller Address:	Not reported
Spiller Company:	999

MANHOLE 23514 (Continued) **S103573924**

Contact Name:	Not reported
Latitude:	40.8633271
Longitude:	-73.8976547
DEC Memo:	Prior to Sept, 2004 data translation this spill Lead_DEC Field was ENGELHARDT E2MIS NOTES 121062 M DELVECCHIO BX FOD RPTS OIL/WATER MIX IN MH23514 F/O 2534 CRESTON AVE..APPRX 1 PT OIL IN APPROX 2700 GAL WATER..SPILL IS CONTAINED..NO WATERWAYS/SEWERS AFFECTED...TAG NIMBER 20168 HUNG...NO SAMPLE TAKEN.. ASSUMING 50-499 PPM...CONDUIT PLATE 29J1 INDICATES NO SEWER CONNECTION. CLEANUP PENDING ONCE TANKER IS AVAIL...CIG CRIBBINS NOTIFIED 1047 HRS CLEANUP SCHED 11/5 3-11 WATCH...NOTE..CLEANUP CREW RPTS PUDDLE WITH SHEEN IN AREA AROUND MH AND SOME DRIPPING INTO STRUCTURE. NOV.6,1998 04:58 CLEAN UP IS COMPLETE AT 0440 AND TAG #20168 WAS PULLED. 06-NOV-1998 09:54 HRS: DRUMS PICKED UP BY CORPORATE TRANSPORTATION.
Remarks:	1 pt of oil mixed in 2700 gal of water in manhole - spill contained and being treated at ppm

All Materials:

Site ID:	104200
Operable Unit ID:	1067118
Operable Unit:	01
Material ID:	313750
Material Code:	0066A
Material Name:	unknown petroleum
Case No.:	Not reported
Material FA:	Petroleum
Quantity:	1.00
Units:	G
Recovered:	.00
Resource Affected:	Sewer
Oxygenate:	Not reported

BK408 **MANHOLE #16997** **NY Spills** **S106470723**
NE **E 198TH ST/GEROME AV** **N/A**
1/4-1/2 **BRONX, NY**
0.282 mi.
1490 ft. **Site 2 of 4 in cluster BK**

Relative: **Higher**
Actual: **140 ft.**

SPILLS:

Name:	MANHOLE #16997
Address:	E 198TH ST/GEROME AV
City,State,Zip:	BRONX, NY
Spill Number/Closed Date:	0403671 / 2004-12-30
Facility ID:	0403671
Facility Type:	ER
DER Facility ID:	135288
Site ID:	160194
DEC Region:	2
Spill Cause:	Equipment Failure
Spill Class:	C4
SWIS:	0301
Spill Date:	2004-07-06
Investigator:	SKARAKHA

MANHOLE #16997 (Continued) **S106470723**

Referred To:	Not reported
Reported to Dept:	2004-07-06
CID:	404
Water Affected:	Not reported
Spill Source:	Commercial/Industrial
Spill Notifier:	Responsible Party
Cleanup Ceased:	Not reported
Cleanup Meets Std:	False
Last Inspection:	Not reported
Recommended Penalty:	False
UST Trust:	False
Remediation Phase:	0
Date Entered In Computer:	2004-07-06
Spill Record Last Update:	2004-12-30
Spiller Name:	ERT DESK
Spiller Company:	CON EDISON
Spiller Address:	4 IRVING PLACE
Spiller Company:	999
Contact Name:	ERT DESK
Latitude:	Not reported
Longitude:	Not reported
DEC Memo:	e2mis no 154193 Vargas discovered 2 gallons of cable oil in MH. A pcb sample on DD17067 was taken. Lab Sequence Number: 04-05244-001 - TOTAL PCB 1162 ppm 07-Jul-2004 23:51 Flush Mech E. Gafur 19528 reports cleanup complete performing a triple wash and rinse with 760 soap with CFS tanker removing 200 gallons of over 500ppm liquid to be brought to Astoria WWTF. The chemist took 13 wipe samples according to the grid. Sewer connection was sealed. 10-Aug-2004 22:24 hrs. Last wipe samples grid results: sample #1 = 1 ug/100cm2, #2 = 9, #3 = 23, #4 = 4, #5 = 1, #6 = 3, #7 = 1, #8 = 12 ug/100cm2 #9 = 1, #10 = 1 ug/100cm2, #11 = 16, #12 = 12, #13 = 1 ug/100cm2 Larry Fischer ordered >50 CFS tanker and reflushed - recleaned MH 16997. Four more samples taken: Test Point #3 - 14ug/100cm^2, Test Point #8 - 8ug/100cm^2 Test Point #11- 18ug/100cm^2, Test Point #12 - 14ug/100cm^2 26-Aug-2004 21:00 hrs Flush Mechanic, Esham Gafur (19528), reports CFS tanker removed 80 gallons of liquid from manhole. The structure was double washed with Bio-Gen 760. All waste water was removed by the CFS tanker. Astoria Chem Lab technician took three wipe samples (# 3,11,12). TEST POINT #3 - TOTAL PCB 1 ug/100cm^2 TEST POINT #11 - TOTAL PCB 12 ug/100cm^2 TEST POINT #12 - TOTAL PCB 1 ug/100cm^2 31-August-2004 01:30 Hrs Flush MEchanic Esham Gafur, 19528, reports CFS tanker removed 50 gallons of 50-499 PPM PCB Hazardous wash water and flush crew generated 1-55 gallon drum of PCB hazardous waste (no lead waste was generated) that was transported by CFS to Astoria TSDF. Chem Tech took remaining wipe sample. TP #11 - TOTAL PCB 11 ug/100cm^2 2-Sep-2004 12:58 Hrs Flush MEchanic Esham Gafur, 19528, reports CFS tanker removed 15

MANHOLE #16997 (Continued) **S106470723**

gallons of >500 PPM PCB Hazardous wash water and flush crew generated
1-55 gallon drum of PCB
hazardous waste. Chem Tech took remaining wipe sample. TR #11 - TOTAL
PCB < 1 ug/100cm^2

Remarks: ORIGINALLY IN THE 24 HOUR PROGRAM BUT CLEANUP WILL NOT BE DONE IN TIME. 2 GALLONS IN A MANHOLE. CON ED REF #154193. CLEANUP IS PENDING LAB RESULTS.

All Materials:

Site ID:	160194
Operable Unit ID:	886076
Operable Unit:	01
Material ID:	491238
Material Code:	0020B
Material Name:	cable oil
Case No.:	Not reported
Material FA:	Petroleum
Quantity:	2.00
Units:	G
Recovered:	.00
Resource Affected:	Soil
Oxygenate:	Not reported

BK409 **MANHOLE#16998** **NY Spills** **S107408490**
NE **JEROME AVE/EAST 198TH** **N/A**
1/4-1/2 **BRONX, NY**
0.282 mi.
1490 ft. **Site 3 of 4 in cluster BK**

Relative: **Higher**

Actual: **140 ft.**

SPILLS:

Name:	MANHOLE#16998
Address:	JEROME AVE/EAST 198TH
City,State,Zip:	BRONX, NY
Spill Number/Closed Date:	0506457 / 2006-01-11
Facility ID:	0506457
Facility Type:	ER
DER Facility ID:	298952
Site ID:	351682
DEC Region:	2
Spill Cause:	Equipment Failure
Spill Class:	C4
SWIS:	0301
Spill Date:	2005-08-25
Investigator:	GDBREEN
Referred To:	Not reported
Reported to Dept:	2005-08-25
CID:	444
Water Affected:	Not reported
Spill Source:	Institutional, Educational, Gov., Other
Spill Notifier:	Responsible Party
Cleanup Ceased:	Not reported
Cleanup Meets Std:	False
Last Inspection:	Not reported
Recommended Penalty:	False
UST Trust:	False
Remediation Phase:	0
Date Entered In Computer:	2005-08-25

MANHOLE#16998 (Continued) **S107408490**

Spill Record Last Update:	2006-01-11
Spiller Name:	ERT DESK'
Spiller Company:	MANHOLE#16998
Spiller Address:	JEROME AVE/EAST 198TH
Spiller Company:	001
Contact Name:	ERT DESK'
Latitude:	Not reported
Longitude:	Not reported
DEC Memo:	160707. 25-Aug-2005 10:45. Oper Superv W. Kelleher 11599 reported while location for open mains discovered 2 ounces of dielectric fluid on concrete in MH-16998. No smoke or fire is/was involved. No sewers, waterways, or private property affected. A D-Fault tag # 03285 was placed and an Env tag # 46924 was also placed. A pcb sample was taken on DD20009 and cleanup is pending safe access and identification of the feeder. D. Rohrer 12788.
Remarks:	LEAKING JOINT; NO TO 5 QUESTIONS; DEFAULT NEED TO DEENERGIZE FEEDER: CONED # 160707

All Materials:

Site ID:	351682
Operable Unit ID:	1109183
Operable Unit:	01
Material ID:	2099171
Material Code:	0541A
Material Name:	dielectric fluid
Case No.:	Not reported
Material FA:	Petroleum
Quantity:	.00
Units:	G
Recovered:	.00
Resource Affected:	Soil
Oxygenate:	Not reported

BH410 **NY LTANKS** **S107521113**
NNW **2856 WEBB AVENUE** **NY Spills** **N/A**
1/4-1/2 **BRONX, NY 10468** **NY LEAD**
0.284 mi. **NY NYC LAND USE**
1501 ft. **Site 2 of 5 in cluster BH**

Relative: Higher
Actual: 157 ft.

LTANKS:

Name:	APT BUILDING
Address:	2856 WEBB AVE
City,State,Zip:	BRONX, NY
Spill Number/Closed Date:	1405982 / 2015-09-08
Facility ID:	1405982
Site ID:	499437
Spill Date:	2014-09-03
Spill Cause:	Tank Test Failure
Spill Source:	Private Dwelling
Spill Class:	D4
Cleanup Ceased:	Not reported
SWIS:	0301
Investigator:	RMPIPER
Referred To:	Not reported
Reported to Dept:	2014-09-04

(Continued) **S107521113**

CID:	Not reported
Water Affected:	Not reported
Spill Notifier:	Other
Last Inspection:	Not reported
Recommended Penalty:	False
Meets Standard:	False
UST Involvement:	False
Remediation Phase:	0
Date Entered In Computer:	2014-09-04
Spill Record Last Update:	2015-09-08
Spiller Name:	Not reported
Spiller Company:	APT BUILDING
Spiller Address:	Not reported
Spiller County:	999
Spiller Contact:	MILLENNIUM TANK MAINT
Spiller Phone:	Not reported
Spiller Extention:	Not reported
DEC Region:	2
DER Facility ID:	306707
Latitude:	40.8733440
Longitude:	-73.9005460
DEC Memo:	DEC Piper spoke with Donna. repairs retest pending. 9/8/15- DEC Piper- This site passed a tightness test on Sept 29, 2014.
Remarks:	5000 gal ust

All Materials:

Site ID:	499437
Operable Unit ID:	1248854
Operable Unit:	01
Material ID:	2250372
Material Code:	0001A
Material Name:	#2 fuel oil
Case No.:	Not reported
Material FA:	Petroleum
Quantity:	Not reported
Units:	G
Recovered:	Not reported
Resource Affected:	Not reported
Oxygenate:	Not reported

SPILLS:

Name:	APARTMENT BLDG.
Address:	2856 WEBB AVE
City,State,Zip:	BRONX, NY
Spill Number/Closed Date:	0510632 / 2005-12-12
Facility ID:	0510632
Facility Type:	ER
DER Facility ID:	306707
Site ID:	356644
DEC Region:	2
Spill Cause:	Equipment Failure
Spill Class:	D4
SWIS:	0301
Spill Date:	2005-12-10
Investigator:	SFRAHMAN
Referred To:	Not reported

(Continued) **S107521113**

Reported to Dept:	2005-12-10
CID:	71
Water Affected:	Not reported
Spill Source:	Private Dwelling
Spill Notifier:	Responsible Party
Cleanup Ceased:	Not reported
Cleanup Meets Std:	False
Last Inspection:	Not reported
Recommended Penalty:	False
UST Trust:	False
Remediation Phase:	0
Date Entered In Computer:	2005-12-10
Spill Record Last Update:	2005-12-12
Spiller Name:	Not reported
Spiller Company:	TRIPLE L PETROLEUM
Spiller Address:	657 CASSANOVA ST
Spiller Company:	001
Contact Name:	LARRY LOPEZ
Latitude:	40.8732890
Longitude:	-73.9005760
DEC Memo:	12/12/05 Sharif// I left a message for Larry Lopez,(718)589-3735 to follow up about the clean up.Later on today, Jeff Vataj-property owner's son,(718)589-3735 got back to me saying he checked the basement and the fill box and found cleaned up. No smell/odor.
Remarks:	THREAD ON FILL BOX NO GOOD. TO BE REPAIRED. CLEAN UP COMPLETE

All Materials:

Site ID:	356644
Operable Unit ID:	1113941
Operable Unit:	01
Material ID:	2104012
Material Code:	0001A
Material Name:	#2 fuel oil
Case No.:	Not reported
Material FA:	Petroleum
Quantity:	8.00
Units:	G
Recovered:	.00
Resource Affected:	Soil
Oxygenate:	Not reported

NYC LEAD:

Name:	Not reported
Address:	2856 WEBB AVENUE
City,State,Zip:	BRONX, NY 10468
Violation ID:	13459337
Building ID:	120425
Registration ID:	204737
Apartment:	4D
Story:	4
Class:	Most Serious
Inspection Date:	11/08/2019
Approved Date:	11/19/2019
Original Certify By Date:	12/23/2019
Original Correct By Date:	12/18/2019

(Continued) **S107521113**

New Certify By Date: Not reported
New Correct By Date: Not reported
Certified Date: Not reported
Order Number: 616
NOV ID: 6736305
NOV Description: SECTION 27-2056.6 ADM CODE - CORRECT THE LEAD-BASED PAINT HAZARD - PRESUMED LEAD PAINT THAT IS PEELING OR ON A DETERIORATED SUBSURFACE USING WORK PRACTICES SET FORTH IN 28 RCNY 11-06(B)(2) BASEBOARD AT SOUTH WALL IN THE BATHROOM LOCATED AT APT 4D, 4th STORY, 2nd APARTMENT FROM NORTH AT EAST
NOV Issued Date: 11/20/2019
Current Status ID: 19
Current Status: VIOLATION CLOSED
Current Status Date: 07/12/2021

Name: Not reported
Address: 2856 WEBB AVENUE
City,State,Zip: BRONX, NY 10468
Violation ID: 11717779
Building ID: 120425
Registration ID: 204737
Apartment: 6A
Story: 6
Class: Most Serious
Inspection Date: 04/01/2017
Approved Date: 04/02/2017
Original Certify By Date: 05/06/2017
Original Correct By Date: 05/01/2017
New Certify By Date: Not reported
New Correct By Date: Not reported
Certified Date: Not reported
Order Number: 616
NOV ID: 5718456
NOV Description: SECTION 27-2056.6 ADM CODE - CORRECT THE LEAD-BASED PAINT HAZARD - PRESUMED LEAD PAINT THAT IS PEELING OR ON A DETERIORATED SUBSURFACE USING WORK PRACTICES SET FORTH IN 28 RCNY 11-06(B)(2) 1st DOOR FRAME FROM NORTH AT EAST WALL IN THE FOYER LOCATED AT APT 6A, 6th STORY, 1st APARTMENT FROM SOUTH AT WEST
NOV Issued Date: 04/03/2017
Current Status ID: 19
Current Status: VIOLATION CLOSED
Current Status Date: 10/05/2017

Name: Not reported
Address: 2856 WEBB AVENUE
City,State,Zip: BRONX, NY 10468
Violation ID: 11717780
Building ID: 120425
Registration ID: 204737
Apartment: 6A
Story: 6
Class: Most Serious
Inspection Date: 04/01/2017
Approved Date: 04/02/2017
Original Certify By Date: 05/06/2017
Original Correct By Date: 05/01/2017
New Certify By Date: Not reported

(Continued) **S107521113**

New Correct By Date: Not reported
Certified Date: Not reported
Order Number: 617
NOV ID: 5718456
NOV Description: SECTION 27-2056.6 ADM CODE - CORRECT THE LEAD-BASED PAINT HAZARD - PAINT THAT TESTED POSITIVE FOR LEAD CONTENT AND THAT IS PEELING OR ON A DETERIORATED SUBSURFACE - USING WORK PRACTICES SET FORTH IN 28 RCNY 11-06(B)(2) 1st DOOR FROM NORTH AT EAST WALL IN THE FOYER LOCATED AT APT 6A, 6th STORY, 1st APARTMENT FROM SOUTH AT WEST
NOV Issued Date: 04/03/2017
Current Status ID: 19
Current Status: VIOLATION CLOSED
Current Status Date: 10/05/2017

Name: Not reported
Address: 2856 WEBB AVENUE
City,State,Zip: BRONX, NY 10468
Violation ID: 11717781
Building ID: 120425
Registration ID: 204737
Apartment: 6A
Story: 6
Class: Most Serious
Inspection Date: 04/01/2017
Approved Date: 04/02/2017
Original Certify By Date: 05/06/2017
Original Correct By Date: 05/01/2017
New Certify By Date: Not reported
New Correct By Date: Not reported
Certified Date: Not reported
Order Number: 616
NOV ID: 5718456
NOV Description: SECTION 27-2056.6 ADM CODE - CORRECT THE LEAD-BASED PAINT HAZARD - PRESUMED LEAD PAINT THAT IS PEELING OR ON A DETERIORATED SUBSURFACE USING WORK PRACTICES SET FORTH IN 28 RCNY 11-06(B)(2) 1st RADIATOR FROM SOUTH AT WEST WALL IN THE 2nd ROOM FROM EAST AT SOUTH LOCATED AT APT 6A, 6th STORY, 1st APARTMENT FROM SOUTH AT WEST
NOV Issued Date: 04/03/2017
Current Status ID: 19
Current Status: VIOLATION CLOSED
Current Status Date: 10/05/2017

Name: Not reported
Address: 2856 WEBB AVENUE
City,State,Zip: BRONX, NY 10468
Violation ID: 15651742
Building ID: 120425
Registration ID: 204737
Apartment: 4D
Story: 4
Class: Most Serious
Inspection Date: 01/03/2023
Approved Date: 01/04/2023
Original Certify By Date: 02/03/2023
Original Correct By Date: 01/29/2023
New Certify By Date: Not reported
New Correct By Date: Not reported

(Continued) **S107521113**

Certified Date: Not reported
Order Number: 617
NOV ID: 8241836
NOV Description: 27-2056.6 ADM CODE - CORRECT THE LEAD-BASED PAINT HAZARD - PAINT THAT TESTED POSITIVE FOR LEAD CONTENT AND THAT IS PEELING OR ON A DETERIORATED SUBSURFACE - USING WORK PRACTICES SET FORTH IN 28 RCNY 11-06(B)(2) 1st WINDOW FRAME FROM EAST AT SOUTH WALL, 2nd WINDOW FRAME FROM EAST AT SOUTH WALL IN THE 3rd ROOM FROM EAST LOCATED AT APT 4D, 4th STORY, 2nd APARTMENT FROM NORTH AT EAST
NOV Issued Date: 01/05/2023
Current Status ID: 19
Current Status: VIOLATION CLOSED
Current Status Date: 07/10/2023

Name: Not reported
Address: 2856 WEBB AVENUE
City,State,Zip: BRONX, NY 10468
Violation ID: 15651743
Building ID: 120425
Registration ID: 204737
Apartment: 4D
Story: 4
Class: Most Serious
Inspection Date: 01/03/2023
Approved Date: 01/04/2023
Original Certify By Date: 02/03/2023
Original Correct By Date: 01/29/2023
New Certify By Date: Not reported
New Correct By Date: Not reported
Certified Date: Not reported
Order Number: 617
NOV ID: 8241836
NOV Description: 27-2056.6 ADM CODE - CORRECT THE LEAD-BASED PAINT HAZARD - PAINT THAT TESTED POSITIVE FOR LEAD CONTENT AND THAT IS PEELING OR ON A DETERIORATED SUBSURFACE - USING WORK PRACTICES SET FORTH IN 28 RCNY 11-06(B)(2) 1st WINDOW FRAME FROM EAST AT SOUTH WALL, 1st WINDOW FRAME FROM NORTH AT EAST WALL IN THE 1st ROOM FROM EAST LOCATED AT APT 4D, 4th STORY, 2nd APARTMENT FROM NORTH AT EAST
NOV Issued Date: 01/05/2023
Current Status ID: 19
Current Status: VIOLATION CLOSED
Current Status Date: 07/10/2023

Name: Not reported
Address: 2856 WEBB AVENUE
City,State,Zip: BRONX, NY 10468
Violation ID: 12047349
Building ID: 120425
Registration ID: 204737
Apartment: 3A
Story: 3
Class: Most Serious
Inspection Date: 11/02/2017
Approved Date: 11/02/2017
Original Certify By Date: 12/06/2017
Original Correct By Date: 12/01/2017
New Certify By Date: Not reported

(Continued) **S107521113**

New Correct By Date: Not reported
Certified Date: Not reported
Order Number: 616
NOV ID: 5887382
NOV Description: SECTION 27-2056.6 ADM CODE - CORRECT THE LEAD-BASED PAINT HAZARD - PRESUMED LEAD PAINT THAT IS PEELING OR ON A DETERIORATED SUBSURFACE USING WORK PRACTICES SET FORTH IN 28 RCNY 11-06(B)(2) 1st RISER FROM WEST AT NORTH WALL, SOUTH WALL IN THE BATHROOM LOCATED AT APT 3A, 3rd STORY, 1st APARTMENT FROM SOUTH AT WEST
NOV Issued Date: 11/03/2017
Current Status ID: 19
Current Status: VIOLATION CLOSED
Current Status Date: 12/07/2017

Name: Not reported
Address: 2856 WEBB AVENUE
City,State,Zip: BRONX, NY 10468
Violation ID: 12047353
Building ID: 120425
Registration ID: 204737
Apartment: 3A
Story: 3
Class: Most Serious
Inspection Date: 11/02/2017
Approved Date: 11/02/2017
Original Certify By Date: 12/06/2017
Original Correct By Date: 12/01/2017
New Certify By Date: Not reported
New Correct By Date: Not reported
Certified Date: Not reported
Order Number: 616
NOV ID: 5887382
NOV Description: SECTION 27-2056.6 ADM CODE - CORRECT THE LEAD-BASED PAINT HAZARD - PRESUMED LEAD PAINT THAT IS PEELING OR ON A DETERIORATED SUBSURFACE USING WORK PRACTICES SET FORTH IN 28 RCNY 11-06(B)(2) CEILING, SOUTH WALL, WEST WALL IN THE KITCHEN LOCATED AT APT 3A, 3rd STORY, 1st APARTMENT FROM SOUTH AT WEST
NOV Issued Date: 11/03/2017
Current Status ID: 19
Current Status: VIOLATION CLOSED
Current Status Date: 12/07/2017

Name: Not reported
Address: 2856 WEBB AVENUE
City,State,Zip: BRONX, NY 10468
Violation ID: 12007027
Building ID: 120425
Registration ID: 204737
Apartment: 3A
Story: 3
Class: Most Serious
Inspection Date: 10/03/2017
Approved Date: 10/05/2017
Original Certify By Date: 11/08/2017
Original Correct By Date: 11/03/2017
New Certify By Date: Not reported
New Correct By Date: Not reported

(Continued) **S107521113**

Certified Date: Not reported
Order Number: 617
NOV ID: 5866064
NOV Description: SECTION 27-2056.6 ADM CODE - CORRECT THE LEAD-BASED PAINT HAZARD - PAINT THAT TESTED POSITIVE FOR LEAD CONTENT AND THAT IS PEELING OR ON A DETERIORATED SUBSURFACE - USING WORK PRACTICES SET FORTH IN 28 RCNY 11-06(B)(2) WEST WALL IN THE PRIVATE HALLWAY LOCATED AT APT 3A, 3rd STORY, 1st APARTMENT FROM SOUTH AT WEST
NOV Issued Date: 10/06/2017
Current Status ID: 19
Current Status: VIOLATION CLOSED
Current Status Date: 03/02/2018

Name: Not reported
Address: 2856 WEBB AVENUE
City,State,Zip: BRONX, NY 10468
Violation ID: 12007028
Building ID: 120425
Registration ID: 204737
Apartment: 3A
Story: 3
Class: Most Serious
Inspection Date: 10/03/2017
Approved Date: 10/05/2017
Original Certify By Date: 11/08/2017
Original Correct By Date: 11/03/2017
New Certify By Date: Not reported
New Correct By Date: Not reported
Certified Date: Not reported
Order Number: 617
NOV ID: 5866064
NOV Description: SECTION 27-2056.6 ADM CODE - CORRECT THE LEAD-BASED PAINT HAZARD - PAINT THAT TESTED POSITIVE FOR LEAD CONTENT AND THAT IS PEELING OR ON A DETERIORATED SUBSURFACE - USING WORK PRACTICES SET FORTH IN 28 RCNY 11-06(B)(2) NORTH WALL IN THE 2nd ROOM FROM NORTH AT WEST LOCATED AT APT 3A, 3rd STORY, 1st APARTMENT FROM SOUTH AT WEST
NOV Issued Date: 10/06/2017
Current Status ID: 19
Current Status: VIOLATION CLOSED
Current Status Date: 03/02/2018

Name: Not reported
Address: 2856 WEBB AVENUE
City,State,Zip: BRONX, NY 10468
Violation ID: 12007029
Building ID: 120425
Registration ID: 204737
Apartment: 3A
Story: 3
Class: Most Serious
Inspection Date: 10/03/2017
Approved Date: 10/05/2017
Original Certify By Date: 11/08/2017
Original Correct By Date: 11/03/2017
New Certify By Date: Not reported
New Correct By Date: Not reported
Certified Date: Not reported

(Continued) **S107521113**

Order Number:	617
NOV ID:	5866064
NOV Description:	SECTION 27-2056.6 ADM CODE - CORRECT THE LEAD-BASED PAINT HAZARD - PAINT THAT TESTED POSITIVE FOR LEAD CONTENT AND THAT IS PEELING OR ON A DETERIORATED SUBSURFACE - USING WORK PRACTICES SET FORTH IN 28 RCNY 11-06(B)(2) EAST WALL, WEST WALL IN THE 1st ROOM FROM NORTH LOCATED AT APT 3A, 3rd STORY, 1st APARTMENT FROM SOUTH AT WEST
NOV Issued Date:	10/06/2017
Current Status ID:	19
Current Status:	VIOLATION CLOSED
Current Status Date:	12/29/2017
Name:	Not reported
Address:	2856 WEBB AVENUE
City,State,Zip:	BRONX, NY 10468
Violation ID:	12007030
Building ID:	120425
Registration ID:	204737
Apartment:	3A
Story:	3
Class:	Most Serious
Inspection Date:	10/03/2017
Approved Date:	10/05/2017
Original Certify By Date:	11/08/2017
Original Correct By Date:	11/03/2017
New Certify By Date:	Not reported
New Correct By Date:	Not reported
Certified Date:	Not reported
Order Number:	617
NOV ID:	5866064
NOV Description:	SECTION 27-2056.6 ADM CODE - CORRECT THE LEAD-BASED PAINT HAZARD - PAINT THAT TESTED POSITIVE FOR LEAD CONTENT AND THAT IS PEELING OR ON A DETERIORATED SUBSURFACE - USING WORK PRACTICES SET FORTH IN 28 RCNY 11-06(B)(2) SOUTH WALL IN THE FOYER LOCATED AT APT 3A, 3rd STORY, 1st APARTMENT FROM SOUTH AT WEST
NOV Issued Date:	10/06/2017
Current Status ID:	19
Current Status:	VIOLATION CLOSED
Current Status Date:	03/02/2018
Name:	Not reported
Address:	2856 WEBB AVENUE
City,State,Zip:	BRONX, NY 10468
Violation ID:	12019874
Building ID:	120425
Registration ID:	204737
Apartment:	3A
Story:	3
Class:	Most Serious
Inspection Date:	10/11/2017
Approved Date:	10/14/2017
Original Certify By Date:	11/18/2017
Original Correct By Date:	11/13/2017
New Certify By Date:	Not reported
New Correct By Date:	Not reported
Certified Date:	Not reported
Order Number:	617

(Continued) **S107521113**

NOV ID:	5872367
NOV Description:	SECTION 27-2056.6 ADM CODE - CORRECT THE LEAD-BASED PAINT HAZARD - PAINT THAT TESTED POSITIVE FOR LEAD CONTENT AND THAT IS PEELING OR ON A DETERIORATED SUBSURFACE - USING WORK PRACTICES SET FORTH IN 28 RCNY 11-06(B)(2) NORTH WALL, WEST WALL IN THE 2nd ROOM FROM NORTH AT WEST LOCATED AT APT 3A, 3rd STORY, 1st APARTMENT FROM SOUTH AT WEST
NOV Issued Date:	10/16/2017
Current Status ID:	19
Current Status:	VIOLATION CLOSED
Current Status Date:	03/02/2018
Name:	Not reported
Address:	2856 WEBB AVENUE
City,State,Zip:	BRONX, NY 10468
Violation ID:	12019875
Building ID:	120425
Registration ID:	204737
Apartment:	3A
Story:	3
Class:	Most Serious
Inspection Date:	10/11/2017
Approved Date:	10/14/2017
Original Certify By Date:	11/18/2017
Original Correct By Date:	11/13/2017
New Certify By Date:	Not reported
New Correct By Date:	Not reported
Certified Date:	Not reported
Order Number:	617
NOV ID:	5872367
NOV Description:	SECTION 27-2056.6 ADM CODE - CORRECT THE LEAD-BASED PAINT HAZARD - PAINT THAT TESTED POSITIVE FOR LEAD CONTENT AND THAT IS PEELING OR ON A DETERIORATED SUBSURFACE - USING WORK PRACTICES SET FORTH IN 28 RCNY 11-06(B)(2) EAST WALL, WEST WALL IN THE 1st ROOM FROM NORTH LOCATED AT APT 3A, 3rd STORY, 1st APARTMENT FROM SOUTH AT WEST
NOV Issued Date:	10/16/2017
Current Status ID:	19
Current Status:	VIOLATION CLOSED
Current Status Date:	12/29/2017
Name:	Not reported
Address:	2856 WEBB AVENUE
City,State,Zip:	BRONX, NY 10468
Violation ID:	12019876
Building ID:	120425
Registration ID:	204737
Apartment:	3A
Story:	3
Class:	Most Serious
Inspection Date:	10/11/2017
Approved Date:	10/14/2017
Original Certify By Date:	11/18/2017
Original Correct By Date:	11/13/2017
New Certify By Date:	Not reported
New Correct By Date:	Not reported
Certified Date:	Not reported
Order Number:	617
NOV ID:	5872367

(Continued) **S107521113**

NOV Description: SECTION 27-2056.6 ADM CODE - CORRECT THE LEAD-BASED PAINT HAZARD - PAINT THAT TESTED POSITIVE FOR LEAD CONTENT AND THAT IS PEELING OR ON A DETERIORATED SUBSURFACE - USING WORK PRACTICES SET FORTH IN 28 RCNY 11-06(B)(2) 1st DOOR FROM NORTH AT EAST WALL, WEST WALL IN THE FOYER LOCATED AT APT 3A, 3rd STORY, 1st APARTMENT FROM SOUTH AT WEST
NOV Issued Date: 10/16/2017
Current Status ID: 19
Current Status: VIOLATION CLOSED
Current Status Date: 03/02/2018

Name: Not reported
Address: 2856 WEBB AVENUE
City,State,Zip: BRONX, NY 10468
Violation ID: 12047352
Building ID: 120425
Registration ID: 204737
Apartment: 3A
Story: 3
Class: Most Serious
Inspection Date: 11/02/2017
Approved Date: 11/02/2017
Original Certify By Date: 12/06/2017
Original Correct By Date: 12/01/2017
New Certify By Date: Not reported
New Correct By Date: Not reported
Certified Date: Not reported
Order Number: 616
NOV ID: 5887382
NOV Description: SECTION 27-2056.6 ADM CODE - CORRECT THE LEAD-BASED PAINT HAZARD - PRESUMED LEAD PAINT THAT IS PEELING OR ON A DETERIORATED SUBSURFACE USING WORK PRACTICES SET FORTH IN 28 RCNY 11-06(B)(2) CEILING, 1st RADIATOR FROM SOUTH AT WEST WALL, NORTH WALL, WEST WALL, 2nd WINDOW FRAME FROM SOUTH AT WEST WALL, 1st WINDOW FRAME FROM SOUTH AT WEST WALL IN THE 2nd ROOM FROM NORTH AT WEST LOCATED AT APT 3A, 3rd STORY, 1st APARTMENT FROM SOUTH AT WEST
NOV Issued Date: 11/03/2017
Current Status ID: 19
Current Status: VIOLATION CLOSED
Current Status Date: 03/02/2018

Name: Not reported
Address: 2856 WEBB AVENUE
City,State,Zip: BRONX, NY 10468
Violation ID: 12047354
Building ID: 120425
Registration ID: 204737
Apartment: 3A
Story: 3
Class: Most Serious
Inspection Date: 11/02/2017
Approved Date: 11/02/2017
Original Certify By Date: 12/06/2017
Original Correct By Date: 12/01/2017
New Certify By Date: Not reported
New Correct By Date: Not reported
Certified Date: Not reported
Order Number: 616

(Continued) **S107521113**

NOV ID:	5887382
NOV Description:	SECTION 27-2056.6 ADM CODE - CORRECT THE LEAD-BASED PAINT HAZARD - PRESUMED LEAD PAINT THAT IS PEELING OR ON A DETERIORATED SUBSURFACE USING WORK PRACTICES SET FORTH IN 28 RCNY 11-06(B)(2) 1st DOOR FROM NORTH AT EAST WALL, EAST WALL, WEST WALL IN THE PRIVATE HALLWAY LOCATED AT APT 3A, 3rd STORY, 1st APARTMENT FROM SOUTH AT WEST
NOV Issued Date:	11/03/2017
Current Status ID:	19
Current Status:	VIOLATION CLOSED
Current Status Date:	03/02/2018
Name:	Not reported
Address:	2856 WEBB AVENUE
City,State,Zip:	BRONX, NY 10468
Violation ID:	12146130
Building ID:	120425
Registration ID:	204737
Apartment:	3A
Story:	3
Class:	Most Serious
Inspection Date:	12/12/2017
Approved Date:	12/13/2017
Original Certify By Date:	01/16/2018
Original Correct By Date:	01/11/2018
New Certify By Date:	Not reported
New Correct By Date:	Not reported
Certified Date:	Not reported
Order Number:	617
NOV ID:	5961395
NOV Description:	SECTION 27-2056.6 ADM CODE - CORRECT THE LEAD-BASED PAINT HAZARD - PAINT THAT TESTED POSITIVE FOR LEAD CONTENT AND THAT IS PEELING OR ON A DETERIORATED SUBSURFACE - USING WORK PRACTICES SET FORTH IN 28 RCNY 11-06(B)(2) EAST WALL IN THE 2nd ROOM FROM EAST AT SOUTH LOCATED AT APT 3A, 3rd STORY, 1st APARTMENT FROM SOUTH AT WEST
NOV Issued Date:	12/14/2017
Current Status ID:	19
Current Status:	VIOLATION CLOSED
Current Status Date:	05/31/2018
Name:	Not reported
Address:	2856 WEBB AVENUE
City,State,Zip:	BRONX, NY 10468
Violation ID:	12146132
Building ID:	120425
Registration ID:	204737
Apartment:	3A
Story:	3
Class:	Most Serious
Inspection Date:	12/12/2017
Approved Date:	12/13/2017
Original Certify By Date:	01/16/2018
Original Correct By Date:	01/11/2018
New Certify By Date:	Not reported
New Correct By Date:	Not reported
Certified Date:	Not reported
Order Number:	617
NOV ID:	5961395

(Continued) **S107521113**

NOV Description:	SECTION 27-2056.6 ADM CODE - CORRECT THE LEAD-BASED PAINT HAZARD - PAINT THAT TESTED POSITIVE FOR LEAD CONTENT AND THAT IS PEELING OR ON A DETERIORATED SUBSURFACE - USING WORK PRACTICES SET FORTH IN 28 RCNY 11-06(B)(2) NORTH WALL IN THE 2nd ROOM FROM EAST AT NORTH LOCATED AT APT 3A, 3rd STORY, 1st APARTMENT FROM SOUTH AT WEST
NOV Issued Date:	12/14/2017
Current Status ID:	19
Current Status:	VIOLATION CLOSED
Current Status Date:	05/31/2018
Name:	Not reported
Address:	2856 WEBB AVENUE
City,State,Zip:	BRONX, NY 10468
Violation ID:	13058672
Building ID:	120425
Registration ID:	204737
Apartment:	3C
Story:	3
Class:	Most Serious
Inspection Date:	05/06/2019
Approved Date:	05/08/2019
Original Certify By Date:	06/11/2019
Original Correct By Date:	06/06/2019
New Certify By Date:	Not reported
New Correct By Date:	Not reported
Certified Date:	Not reported
Order Number:	617
NOV ID:	6475869
NOV Description:	27-2056.6 ADM CODE - CORRECT THE LEAD-BASED PAINT HAZARD - PAINT THAT TESTED POSITIVE FOR LEAD CONTENT AND THAT IS PEELING OR ON A DETERIORATED SUBSURFACE - USING WORK PRACTICES SET FORTH IN 28 RCNY 11-06(B)(2) 1st DOOR FROM SOUTH AT WEST WALL, 1st DOOR FRAME FROM SOUTH AT WEST WALL IN THE FOYER LOCATED AT APT 3C, 3rd STORY, 1st APARTMENT FROM NORTH AT EAST
NOV Issued Date:	05/09/2019
Current Status ID:	22
Current Status:	FIRST NO ACCESS TO RE- INSPECT VIOLATION
Current Status Date:	08/31/2023
Name:	Not reported
Address:	2856 WEBB AVENUE
City,State,Zip:	BRONX, NY 10468
Violation ID:	13459338
Building ID:	120425
Registration ID:	204737
Apartment:	4D
Story:	4
Class:	Most Serious
Inspection Date:	11/08/2019
Approved Date:	11/19/2019
Original Certify By Date:	12/23/2019
Original Correct By Date:	12/18/2019
New Certify By Date:	Not reported
New Correct By Date:	Not reported
Certified Date:	Not reported
Order Number:	616
NOV ID:	6736305

(Continued) **S107521113**

NOV Description: SECTION 27-2056.6 ADM CODE - CORRECT THE LEAD-BASED PAINT HAZARD - PRESUMED LEAD PAINT THAT IS PEELING OR ON A DETERIORATED SUBSURFACE USING WORK PRACTICES SET FORTH IN 28 RCNY 11-06(B)(2) SOUTH WALL IN THE 2nd ROOM FROM EAST LOCATED AT APT 4D, 4th STORY, 2nd APARTMENT FROM NORTH AT EAST
NOV Issued Date: 11/20/2019
Current Status ID: 19
Current Status: VIOLATION CLOSED
Current Status Date: 07/12/2021

Name: Not reported
Address: 2856 WEBB AVENUE
City,State,Zip: BRONX, NY 10468
Violation ID: 13459339
Building ID: 120425
Registration ID: 204737
Apartment: 4D
Story: 4
Class: Most Serious
Inspection Date: 11/08/2019
Approved Date: 11/19/2019
Original Certify By Date: 12/23/2019
Original Correct By Date: 12/18/2019
New Certify By Date: Not reported
New Correct By Date: Not reported
Certified Date: Not reported
Order Number: 616
NOV ID: 6736305
NOV Description: SECTION 27-2056.6 ADM CODE - CORRECT THE LEAD-BASED PAINT HAZARD - PRESUMED LEAD PAINT THAT IS PEELING OR ON A DETERIORATED SUBSURFACE USING WORK PRACTICES SET FORTH IN 28 RCNY 11-06(B)(2) EAST WALL IN THE KITCHEN LOCATED AT APT 4D, 4th STORY, 2nd APARTMENT FROM NORTH AT EAST
NOV Issued Date: 11/20/2019
Current Status ID: 19
Current Status: VIOLATION CLOSED
Current Status Date: 07/12/2021

Name: Not reported
Address: 2856 WEBB AVENUE
City,State,Zip: BRONX, NY 10468
Violation ID: 11963163
Building ID: 120425
Registration ID: 204737
Apartment: 3A
Story: 3
Class: Most Serious
Inspection Date: 09/07/2017
Approved Date: 09/07/2017
Original Certify By Date: 10/11/2017
Original Correct By Date: 10/06/2017
New Certify By Date: Not reported
New Correct By Date: Not reported
Certified Date: Not reported
Order Number: 616
NOV ID: 5844252
NOV Description: SECTION 27-2056.6 ADM CODE - CORRECT THE LEAD-BASED PAINT HAZARD - PRESUMED LEAD PAINT THAT IS PEELING OR ON A DETERIORATED SUBSURFACE

(Continued) **S107521113**

USING WORK PRACTICES SET FORTH IN 28 RCNY 11-06(B)(2) CEILING, WEST WALL IN THE 1st ROOM FROM NORTH AT WEST LOCATED AT APT 3A, 3rd STORY, 1st APARTMENT FROM SOUTH AT WEST
NOV Issued Date: 09/08/2017
Current Status ID: 19
Current Status: VIOLATION CLOSED
Current Status Date: 12/29/2017

Name: Not reported
Address: 2856 WEBB AVENUE
City,State,Zip: BRONX, NY 10468
Violation ID: 11963164
Building ID: 120425
Registration ID: 204737
Apartment: 3A
Story: 3
Class: Most Serious
Inspection Date: 09/07/2017
Approved Date: 09/07/2017
Original Certify By Date: 10/11/2017
Original Correct By Date: 10/06/2017
New Certify By Date: Not reported
New Correct By Date: Not reported
Certified Date: Not reported
Order Number: 616
NOV ID: 5844252
NOV Description: SECTION 27-2056.6 ADM CODE - CORRECT THE LEAD-BASED PAINT HAZARD - PRESUMED LEAD PAINT THAT IS PEELING OR ON A DETERIORATED SUBSURFACE USING WORK PRACTICES SET FORTH IN 28 RCNY 11-06(B)(2) NORTH WALL IN THE 2nd ROOM FROM NORTH AT WEST LOCATED AT APT 3A, 3rd STORY, 1st APARTMENT FROM SOUTH AT WEST
NOV Issued Date: 09/08/2017
Current Status ID: 19
Current Status: VIOLATION CLOSED
Current Status Date: 03/02/2018

Name: Not reported
Address: 2856 WEBB AVENUE
City,State,Zip: BRONX, NY 10468
Violation ID: 11963168
Building ID: 120425
Registration ID: 204737
Apartment: 3A
Story: 3
Class: Most Serious
Inspection Date: 09/07/2017
Approved Date: 09/07/2017
Original Certify By Date: 10/11/2017
Original Correct By Date: 10/06/2017
New Certify By Date: Not reported
New Correct By Date: Not reported
Certified Date: Not reported
Order Number: 616
NOV ID: 5844252
NOV Description: SECTION 27-2056.6 ADM CODE - CORRECT THE LEAD-BASED PAINT HAZARD - PRESUMED LEAD PAINT THAT IS PEELING OR ON A DETERIORATED SUBSURFACE USING WORK PRACTICES SET FORTH IN 28 RCNY 11-06(B)(2) SOUTH WALL IN

(Continued) **S107521113**

THE KITCHEN LOCATED AT APT 3A, 3rd STORY, 1st APARTMENT FROM SOUTH AT WEST
NOV Issued Date: 09/08/2017
Current Status ID: 19
Current Status: VIOLATION CLOSED
Current Status Date: 12/07/2017

Name: Not reported
Address: 2856 WEBB AVENUE
City,State,Zip: BRONX, NY 10468
Violation ID: 11963169
Building ID: 120425
Registration ID: 204737
Apartment: 3A
Story: 3
Class: Most Serious
Inspection Date: 09/07/2017
Approved Date: 09/07/2017
Original Certify By Date: 10/11/2017
Original Correct By Date: 10/06/2017
New Certify By Date: Not reported
New Correct By Date: Not reported
Certified Date: Not reported
Order Number: 616
NOV ID: 5844252
NOV Description: SECTION 27-2056.6 ADM CODE - CORRECT THE LEAD-BASED PAINT HAZARD - PRESUMED LEAD PAINT THAT IS PEELING OR ON A DETERIORATED SUBSURFACE USING WORK PRACTICES SET FORTH IN 28 RCNY 11-06(B)(2) CEILING IN THE BATHROOM LOCATED AT APT 3A, 3rd STORY, 1st APARTMENT FROM SOUTH AT WEST
NOV Issued Date: 09/08/2017
Current Status ID: 19
Current Status: VIOLATION CLOSED
Current Status Date: 12/07/2017

Name: Not reported
Address: 2856 WEBB AVENUE
City,State,Zip: BRONX, NY 10468
Violation ID: 12047350
Building ID: 120425
Registration ID: 204737
Apartment: 3A
Story: 3
Class: Most Serious
Inspection Date: 11/02/2017
Approved Date: 11/02/2017
Original Certify By Date: 12/06/2017
Original Correct By Date: 12/01/2017
New Certify By Date: Not reported
New Correct By Date: Not reported
Certified Date: Not reported
Order Number: 616
NOV ID: 5887382
NOV Description: SECTION 27-2056.6 ADM CODE - CORRECT THE LEAD-BASED PAINT HAZARD - PRESUMED LEAD PAINT THAT IS PEELING OR ON A DETERIORATED SUBSURFACE USING WORK PRACTICES SET FORTH IN 28 RCNY 11-06(B)(2) CEILING, EAST WALL, WEST WALL, 2nd WINDOW FRAME FROM SOUTH AT WEST WALL, 1st WINDOW

(Continued) **S107521113**

FRAME FROM SOUTH AT WEST WALL IN THE 1st ROOM FROM NORTH LOCATED AT APT 3A, 3rd STORY, 1st APARTMENT FROM SOUTH AT WEST

NOV Issued Date: 11/03/2017
Current Status ID: 19
Current Status: VIOLATION CLOSED
Current Status Date: 12/29/2017

Name: Not reported
Address: 2856 WEBB AVENUE
City,State,Zip: BRONX, NY 10468
Violation ID: 12047351
Building ID: 120425
Registration ID: 204737
Apartment: 3A
Story: 3
Class: Most Serious
Inspection Date: 11/02/2017
Approved Date: 11/02/2017
Original Certify By Date: 12/06/2017
Original Correct By Date: 12/01/2017
New Certify By Date: Not reported
New Correct By Date: Not reported
Certified Date: Not reported
Order Number: 616
NOV ID: 5887382
NOV Description: SECTION 27-2056.6 ADM CODE - CORRECT THE LEAD-BASED PAINT HAZARD - PRESUMED LEAD PAINT THAT IS PEELING OR ON A DETERIORATED SUBSURFACE USING WORK PRACTICES SET FORTH IN 28 RCNY 11-06(B)(2) SOUTH WALL IN THE FOYER LOCATED AT APT 3A, 3rd STORY, 1st APARTMENT FROM SOUTH AT WEST
NOV Issued Date: 11/03/2017
Current Status ID: 19
Current Status: VIOLATION CLOSED
Current Status Date: 03/02/2018

Name: Not reported
Address: 2856 WEBB AVENUE
City,State,Zip: BRONX, NY 10468
Violation ID: 15928246
Building ID: 120425
Registration ID: 204737
Apartment: 4D
Story: 4
Class: Most Serious
Inspection Date: 04/13/2023
Approved Date: 04/14/2023
Original Certify By Date: 05/16/2023
Original Correct By Date: 05/11/2023
New Certify By Date: Not reported
New Correct By Date: Not reported
Certified Date: Not reported
Order Number: 617
NOV ID: 8452568
NOV Description: 27-2056.6 ADM CODE - CORRECT THE LEAD-BASED PAINT HAZARD - PAINT THAT TESTED POSITIVE FOR LEAD CONTENT AND THAT IS PEELING OR ON A DETERIORATED SUBSURFACE - USING WORK PRACTICES SET FORTH IN 28 RCNY 11-06(B)(2) CEILING IN THE KITCHEN LOCATED AT APT 4D, 4th STORY, 2nd

(Continued) **S107521113**

	APARTMENT FROM NORTH AT EAST
NOV Issued Date:	04/17/2023
Current Status ID:	19
Current Status:	VIOLATION CLOSED
Current Status Date:	07/10/2023
Name:	Not reported
Address:	2856 WEBB AVENUE
City,State,Zip:	BRONX, NY 10468
Violation ID:	15630109
Building ID:	120425
Registration ID:	204737
Apartment:	4D
Story:	4
Class:	Most Serious
Inspection Date:	12/14/2022
Approved Date:	12/21/2022
Original Certify By Date:	01/20/2023
Original Correct By Date:	01/15/2023
New Certify By Date:	Not reported
New Correct By Date:	Not reported
Certified Date:	Not reported
Order Number:	616
NOV ID:	8227896
NOV Description:	SECTION 27-2056.6 ADM CODE - CORRECT THE LEAD-BASED PAINT HAZARD - PRESUMED LEAD PAINT THAT IS PEELING OR ON A DETERIORATED SUBSURFACE USING WORK PRACTICES SET FORTH IN 28 RCNY 11-06(B)(2) NORTH WALL IN THE 1st ROOM FROM EAST LOCATED AT APT 4D, 4th STORY, 2nd APARTMENT FROM NORTH AT EAST
NOV Issued Date:	12/22/2022
Current Status ID:	19
Current Status:	VIOLATION CLOSED
Current Status Date:	02/24/2023
Name:	Not reported
Address:	2856 WEBB AVENUE
City,State,Zip:	BRONX, NY 10468
Violation ID:	15630110
Building ID:	120425
Registration ID:	204737
Apartment:	4D
Story:	4
Class:	Most Serious
Inspection Date:	12/14/2022
Approved Date:	12/21/2022
Original Certify By Date:	01/20/2023
Original Correct By Date:	01/15/2023
New Certify By Date:	Not reported
New Correct By Date:	Not reported
Certified Date:	Not reported
Order Number:	616
NOV ID:	8227896
NOV Description:	SECTION 27-2056.6 ADM CODE - CORRECT THE LEAD-BASED PAINT HAZARD - PRESUMED LEAD PAINT THAT IS PEELING OR ON A DETERIORATED SUBSURFACE USING WORK PRACTICES SET FORTH IN 28 RCNY 11-06(B)(2) CEILING IN THE BATHROOM LOCATED AT APT 4D, 4th STORY, 2nd APARTMENT FROM NORTH AT EAST

(Continued) **S107521113**

NOV Issued Date:	12/22/2022
Current Status ID:	19
Current Status:	VIOLATION CLOSED
Current Status Date:	02/24/2023

NYC LAND USE:

Name:	Not reported
Address:	2856 WEBB AVENUE
City,State,Zip:	BRONX, NY 10468
Latitude:	40.8733929
Longitude:	-73.9003325
Type Of Ownership Code:	Not reported
Owner Name:	2856 WEBB AVENUE LLC
Borough:	BX
Tax Block:	3250
Tax Lot:	71
Community District:	208
Census Tract 2020:	2026702
Census Block 2020:	20267021001
Census Tract 2010:	267.02
Census Block 2010:	1002
School District:	10
City Council District:	14
Fire Company:	E081
Police Precinct:	50
Health Center District:	21
Health Area:	320
Sanitation District Boro:	2
Sanitation District Number:	08
Sanitation Subsection:	1B
Zoning District 1:	R6: Residential Districts
Zoning District 2:	Not reported
Zoning District 3:	Not reported
Zoning District 4:	Not reported
Commercial Overlay 1:	Not reported
Commercial Overlay 2:	Not reported
Special Purpose District 1:	Not reported
Special Purpose District 2:	Not reported
Special Purpose District 3:	Not reported
Limited Height District:	Not reported
Spill Boundary Indicator:	N
Building Class:	D1: ELEVATOR APARTMENTS - Semi-fireproof (Without Stores)
Land Use Category:	Multi-Family Elevator Buildings
Number Of Easements:	0
Lot Area:	5000
Total Building Floor Area:	25200
Commercial Floor Area:	0
Residential Floor Area:	25200
Office Floor Area:	0
Retail Floor Area:	0
Garage Floor Area:	0
Storage Floor Area:	0
Factory Floor Area:	0
Other Floor Area:	0
Total Building Floor Area Source Code:	2
Number Of Buildings:	1
Number Of Floors:	6.0000000

(Continued) **S107521113**

Residential Units:	25
Total Units:	25
Lot Frontage:	50.0000000
Lot Depth:	100.0000000
Building Frontage:	50.0000000
Building Depth:	84.0000000
Extension Code:	N
Proximity Code:	0
Irregular Lot Code:	N
Lot Type:	5
Basement Type/Grade:	0
Assessed Land Value:	56250.00000
Assessed Total Value:	443250.00000
Exempt Total Value:	0.00000
Year Built:	1931
Year Altered 1:	0
Year Altered 2:	0
Historic District Name:	Not reported
Landmark Status:	Not reported
Built Floor Area Ratio:	5.04000000000
Maximum Allowable Residential Far:	2.43000000000
Maximum Allowable Commercial Far:	0.00000000000
Maximum Allowable Community Facility Far:	4.80000000000
Boro Code:	2
Borough, Tax Block and Lot:	2032500071.00000000
Condominium Number:	Not reported
Census Tract 2:	026702
X Coordinate:	1011814
Y Coordinate:	257494
Zoning Map #:	1d
Zoning Map Code:	Not reported
Sanborn Map #:	213 017
Tax Map #:	21201
E-designation Number:	Not reported
Apportionment BBL:	Not reported
Apportionment Date:	Not reported
Pluto ??? Dtm Base Map Indicator:	1
2007 Flood Insurance Rate Map Indicator:	Not reported
2015 Preliminary Flood Insurance Rate Map Indicator:	Not reported
Version Number:	24v1.1
Changed By DCP:	Not reported

BJ411 **214620; 2534 CRESTON AVENUE** **NY Spills** **S110306705**
South **2534 CRESTON AVENUE** **N/A**
1/4-1/2 **NEW YORK, NY**
0.284 mi.
1501 ft. **Site 3 of 4 in cluster BJ**

Relative: SPILLS:
Lower

Actual:
129 ft.

Name:	214620; 2534 CRESTON AVENUE
Address:	2534 CRESTON AVENUE
City,State,Zip:	NEW YORK, NY
Spill Number/Closed Date:	0814599 / 2009-01-09
Facility ID:	0814599
Facility Type:	ER
DER Facility ID:	386348
Site ID:	432378
DEC Region:	2

214620; 2534 CRESTON AVENUE (Continued) **S110306705**

Spill Cause:	Unknown
Spill Class:	D4
SWIS:	0301
Spill Date:	2008-11-18
Investigator:	DMPOKRZY
Referred To:	Not reported
Reported to Dept:	2008-12-31
CID:	Not reported
Water Affected:	Not reported
Spill Source:	Commercial/Industrial
Spill Notifier:	Responsible Party
Cleanup Ceased:	Not reported
Cleanup Meets Std:	Not reported
Last Inspection:	Not reported
Recommended Penalty:	Not reported
UST Trust:	Not reported
Remediation Phase:	0
Date Entered In Computer:	2010-04-16
Spill Record Last Update:	2010-04-16
Spiller Name:	ERT DESK
Spiller Company:	CON EDISON
Spiller Address:	5030 BROADWAY
Spiller Company:	001
Contact Name:	ERT DESK
Latitude:	40.8636140
Longitude:	-73.8974300
DEC Memo:	Not reported
Remarks:	Not reported

All Materials:

Site ID:	432378
Operable Unit ID:	1183439
Operable Unit:	01
Material ID:	2177627
Material Code:	0066A
Material Name:	unknown petroleum
Case No.:	Not reported
Material FA:	Petroleum
Quantity:	1.00
Units:	G
Recovered:	Not reported
Resource Affected:	Utility
Oxygenate:	Not reported

BL412 **APARTMENT BLDG** **NY Spills** **S110751326**
SE **240 EAST 194TH ST** **N/A**
1/4-1/2 **BRONX, NY**
0.284 mi.
1502 ft. **Site 2 of 4 in cluster BL**

Relative: **Lower**

Actual: **119 ft.**

SPILLS:

Name:	APARTMENT BLDG
Address:	240 EAST 194TH ST
City,State,Zip:	BRONX, NY
Spill Number/Closed Date:	1010200 / 2011-01-21
Facility ID:	1010200
Facility Type:	ER

APARTMENT BLDG (Continued) **S110751326**

DER Facility ID:	398706
Site ID:	443794
DEC Region:	2
Spill Cause:	Equipment Failure
Spill Class:	C4
SWIS:	2401
Spill Date:	2010-12-29
Investigator:	smsanges
Referred To:	Not reported
Reported to Dept:	2010-12-29
CID:	Not reported
Water Affected:	Not reported
Spill Source:	Private Dwelling
Spill Notifier:	Other
Cleanup Ceased:	Not reported
Cleanup Meets Std:	False
Last Inspection:	Not reported
Recommended Penalty:	False
UST Trust:	False
Remediation Phase:	0
Date Entered In Computer:	2010-12-29
Spill Record Last Update:	2011-01-21
Spiller Name:	EAST COAST PETROLEUM INC
Spiller Company:	APARTMENT BLDG
Spiller Address:	240 EAST 194TH ST
Spiller Company:	999
Contact Name:	EAST COAST PETROLEUM INC
Latitude:	Not reported
Longitude:	Not reported
DEC Memo:	Not reported
Remarks:	Spilled onto sidewalk and contained. All cleaned up at this time.

All Materials:

Site ID:	443794
Operable Unit ID:	1194242
Operable Unit:	01
Material ID:	2189990
Material Code:	0002A
Material Name:	#4 fuel oil
Case No.:	Not reported
Material FA:	Petroleum
Quantity:	9.00
Units:	G
Recovered:	9.00
Resource Affected:	Not reported
Oxygenate:	Not reported

BL413 **APT BLDG** **NY LTANKS** **S103038506**
SE **240 EAST 194 TH ST** **N/A**
1/4-1/2 **BRONX, NY**
0.284 mi.
1502 ft. **Site 3 of 4 in cluster BL**

Relative: **Lower**

Actual: **119 ft.**

LTANKS:

Name:	APT BLDG
Address:	240 EAST 194 TH ST
City,State,Zip:	BRONX, NY

APT BLDG (Continued) **S103038506**

Spill Number/Closed Date:	9713307 / 2003-02-19
Facility ID:	9713307
Site ID:	318452
Spill Date:	1998-03-01
Spill Cause:	Tank Overfill
Spill Source:	Private Dwelling
Spill Class:	C4
Cleanup Ceased:	Not reported
SWIS:	0301
Investigator:	KGHALE
Referred To:	Not reported
Reported to Dept:	1998-03-01
CID:	211
Water Affected:	Not reported
Spill Notifier:	Responsible Party
Last Inspection:	Not reported
Recommended Penalty:	False
Meets Standard:	False
UST Involvement:	False
Remediation Phase:	0
Date Entered In Computer:	1998-03-01
Spill Record Last Update:	2003-02-19
Spiller Name:	JIM CAREY
Spiller Company:	CASTLE OIL
Spiller Address:	290 LOCUST AVE
Spiller County:	001
Spiller Contact:	JIM CAREY
Spiller Phone:	(800) 734-8955
Spiller Extention:	Not reported
DEC Region:	2
DER Facility ID:	256685
Latitude:	40.8648642
Longitude:	-73.8926100
DEC Memo:	Prior to Sept, 2004 data translation this spill Lead_DEC Field was HALE 2/19/2003 - Closed Due To The Nature / Extent Of The Spill Report Not reported
Remarks:	SPILL CREW ENROUTE TO CONTAIN AND CLEAN UP SPILL

All Materials:

Site ID:	318452
Operable Unit ID:	1059316
Operable Unit:	01
Material ID:	324326
Material Code:	0002A
Material Name:	#4 fuel oil
Case No.:	Not reported
Material FA:	Petroleum
Quantity:	15.00
Units:	G
Recovered:	.00
Resource Affected:	Soil
Oxygenate:	Not reported

BH414 **2830 SEDGWICK AVE** **NY Spills** **S102143798**
NNW **2830 SEDGWICK AVE** **NY LEAD** **N/A**
1/4-1/2 **BRONX, NY** **NY NYC LAND USE**
0.285 mi.
1504 ft. **Site 3 of 5 in cluster BH**

Relative:
Higher

Actual:
146 ft.

SPILLS:

Name:	2830 SEDGWICK AVE
Address:	2830 SEDGWICK AVE
City,State,Zip:	BRONX, NY
Spill Number/Closed Date:	9213113 / 1993-02-24
Facility ID:	9213113
Facility Type:	ER
DER Facility ID:	130957
Site ID:	154451
DEC Region:	2
Spill Cause:	Unknown
Spill Class:	C4
SWIS:	0301
Spill Date:	1993-02-24
Investigator:	CAMMISA
Referred To:	Not reported
Reported to Dept:	1993-02-24
CID:	Not reported
Water Affected:	Not reported
Spill Source:	Private Dwelling
Spill Notifier:	Other
Cleanup Ceased:	1993-02-24
Cleanup Meets Std:	True
Last Inspection:	Not reported
Recommended Penalty:	False
UST Trust:	False
Remediation Phase:	0
Date Entered In Computer:	1993-02-24
Spill Record Last Update:	2003-05-19
Spiller Name:	Not reported
Spiller Company:	2830 SEDGWICK AVE
Spiller Address:	BRONX
Spiller Company:	001
Contact Name:	Not reported
Latitude:	40.8744251
Longitude:	-73.9014225
DEC Memo:	Not reported
Remarks:	SPILL CONTAINED IN TANK ROOM,A.L. EASTMOND DOING CLEANUP

All Materials:

Site ID:	154451
Operable Unit ID:	980295
Operable Unit:	01
Material ID:	402923
Material Code:	0003A
Material Name:	#6 fuel oil
Case No.:	Not reported
Material FA:	Petroleum
Quantity:	-1.00
Units:	L
Recovered:	.00
Resource Affected:	Soil
Oxygenate:	Not reported

2830 SEDGWICK AVE (Continued) **S102143798**

NYC LEAD:

Name:	Not reported
Address:	2830 SEDGWICK AVENUE
City,State,Zip:	BRONX, NY 10468
Violation ID:	12490700
Building ID:	108535
Registration ID:	210686
Apartment:	2D
Story:	2
Class:	Most Serious
Inspection Date:	07/21/2018
Approved Date:	07/22/2018
Original Certify By Date:	08/25/2018
Original Correct By Date:	08/20/2018
New Certify By Date:	Not reported
New Correct By Date:	Not reported
Certified Date:	08/23/2018
Order Number:	617
NOV ID:	6146136
NOV Description:	SECTION 27-2056.6 ADM CODE - CORRECT THE LEAD-BASED PAINT HAZARD - PAINT THAT TESTED POSITIVE FOR LEAD CONTENT AND THAT IS PEELING OR ON A DETERIORATED SUBSURFACE - USING WORK PRACTICES SET FORTH IN 28 RCNY 11-06(B)(2) WEST WALL IN THE 1st ROOM FROM EAST AT SOUTH LOCATED AT APT 2D, 2nd STORY, 2nd APARTMENT FROM NORTH AT EAST
NOV Issued Date:	07/23/2018
Current Status ID:	19
Current Status:	VIOLATION CLOSED
Current Status Date:	09/02/2018

Name:	Not reported
Address:	2830 SEDGWICK AVENUE
City,State,Zip:	BRONX, NY 10468
Violation ID:	12490702
Building ID:	108535
Registration ID:	210686
Apartment:	2D
Story:	2
Class:	Most Serious
Inspection Date:	07/21/2018
Approved Date:	07/22/2018
Original Certify By Date:	08/25/2018
Original Correct By Date:	08/20/2018
New Certify By Date:	Not reported
New Correct By Date:	Not reported
Certified Date:	08/23/2018
Order Number:	617
NOV ID:	6146136
NOV Description:	SECTION 27-2056.6 ADM CODE - CORRECT THE LEAD-BASED PAINT HAZARD - PAINT THAT TESTED POSITIVE FOR LEAD CONTENT AND THAT IS PEELING OR ON A DETERIORATED SUBSURFACE - USING WORK PRACTICES SET FORTH IN 28 RCNY 11-06(B)(2) 1st WINDOW FRAME FROM EAST AT SOUTH WALL IN THE 2nd ROOM FROM EAST LOCATED AT APT 2D, 2nd STORY, 2nd APARTMENT FROM NORTH AT EAST
NOV Issued Date:	07/23/2018
Current Status ID:	19
Current Status:	VIOLATION CLOSED
Current Status Date:	09/02/2018

2830 SEDGWICK AVE (Continued) **S102143798**

NYC LAND USE:

Name:	Not reported
Address:	2830 SEDGWICK AVENUE
City,State,Zip:	BRONX, NY 10468
Latitude:	40.8729109
Longitude:	-73.9015988
Type Of Ownership Code:	Not reported
Owner Name:	2830 LLC
Borough:	BX
Tax Block:	3250
Tax Lot:	5
Community District:	208
Census Tract 2020:	2026702
Census Block 2020:	20267023000
Census Tract 2010:	267.02
Census Block 2010:	3000
School District:	10
City Council District:	14
Fire Company:	E081
Police Precinct:	50
Health Center District:	21
Health Area:	320
Sanitation District Boro:	2
Sanitation District Number:	08
Sanitation Subsection:	1B
Zoning District 1:	R6: Residential Districts
Zoning District 2:	Not reported
Zoning District 3:	Not reported
Zoning District 4:	Not reported
Commercial Overlay 1:	Not reported
Commercial Overlay 2:	Not reported
Special Purpose District 1:	Not reported
Special Purpose District 2:	Not reported
Special Purpose District 3:	Not reported
Limited Height District:	Not reported
Spill Boundary Indicator:	N
Building Class:	D1: ELEVATOR APARTMENTS - Semi-fireproof (Without Stores)
Land Use Category:	Multi-Family Elevator Buildings
Number Of Easements:	0
Lot Area:	13902
Total Building Floor Area:	54000
Commercial Floor Area:	0
Residential Floor Area:	54000
Office Floor Area:	0
Retail Floor Area:	0
Garage Floor Area:	0
Storage Floor Area:	0
Factory Floor Area:	0
Other Floor Area:	0
Total Building Floor Area Source Code:	2
Number Of Buildings:	1
Number Of Floors:	6.0000000
Residential Units:	57
Total Units:	57
Lot Frontage:	100.0000000
Lot Depth:	138.7500000
Building Frontage:	93.0000000

2830 SEDGWICK AVE (Continued) **S102143798**

Building Depth:	116.0000000
Extension Code:	N
Proximity Code:	0
Irregular Lot Code:	N
Lot Type:	5
Basement Type/Grade:	0
Assessed Land Value:	187650.00000
Assessed Total Value:	945000.00000
Exempt Total Value:	0.00000
Year Built:	1928
Year Altered 1:	0
Year Altered 2:	0
Historic District Name:	Not reported
Landmark Status:	Not reported
Built Floor Area Ratio:	3.88000000000
Maximum Allowable Residential Far:	2.43000000000
Maximum Allowable Commercial Far:	0.00000000000
Maximum Allowable Community Facility Far:	4.80000000000
Boro Code:	2
Borough, Tax Block and Lot:	2032500005.00000000
Condominium Number:	Not reported
Census Tract 2:	026702
X Coordinate:	1011464
Y Coordinate:	257318
Zoning Map #:	1d
Zoning Map Code:	Not reported
Sanborn Map #:	213 017
Tax Map #:	21201
E-designation Number:	Not reported
Apportionment BBL:	Not reported
Apportionment Date:	Not reported
Pluto ??? Dtm Base Map Indicator:	1
2007 Flood Insurance Rate Map Indicator:	Not reported
2015 Preliminary Flood Insurance Rate Map Indicator:	Not reported
Version Number:	24v1.1
Changed By DCP:	Not reported

BA415 **NY Spills** **S110751147**
NW **2744 KINGSBRIDGE TERRACE** **NY NYC LAND USE** **N/A**
1/4-1/2 **BRONX, NY 10463**
0.288 mi.
1519 ft. **Site 4 of 4 in cluster BA**

Relative: **Lower**
Actual: **120 ft.**

SPILLS:

Name:	SOIL
Address:	2744 KINGSBRIDGE TERRACE
City,State,Zip:	BRONX, NY
Spill Number/Closed Date:	1009942 / 2011-04-13
Facility ID:	1009942
Facility Type:	ER
DER Facility ID:	398449
Site ID:	443521
DEC Region:	2
Spill Cause:	Equipment Failure
Spill Class:	Not reported
SWIS:	0301
Spill Date:	2010-12-17
Investigator:	hrpatel

(Continued) **S110751147**

Referred To:	Not reported
Reported to Dept:	2010-12-17
CID:	Not reported
Water Affected:	Not reported
Spill Source:	Private Dwelling
Spill Notifier:	Other
Cleanup Ceased:	Not reported
Cleanup Meets Std:	False
Last Inspection:	Not reported
Recommended Penalty:	False
UST Trust:	False
Remediation Phase:	0
Date Entered In Computer:	2010-12-17
Spill Record Last Update:	2011-04-13
Spiller Name:	Not reported
Spiller Company:	JULIAN ALEXANDER
Spiller Address:	Not reported
Spiller Company:	999
Contact Name:	JULIAN ALEXANDER
Latitude:	40.8717160
Longitude:	-73.9034140
DEC Memo:	12/20/10-Hiralkumar Patel. spoke with Ms. Alexander (on 12/17/10), property owner. she mentioned that recently they found water leak under the sidewalk and while replacing the entire water line (under the sidewalk as well as inside the building), contaminated soil found under the basement floor. last oil delivery was couple of days ago. owner has maintenance plan with Petro, their oil company. 12:54 PM:- spoke with Ms. Alexander. leak was found at elbow in fill line. she mentioned that plumber removed contaminated soil upto 2 ft depth. she mentioned that no contamination was found under the sidewalk. scheduled a site visit at 9:30 AM tomorrow. 12/21/10-Hiralkumar Patel. 8:45 AM:- visited site. found fill port in middle of sidewalk, about 4 ft away from the building foundation wall. fill line runs under the sidewalk and cross the foundation wall then comes out of ground about 2 ft from the foundation wall and then fill line goes upward towards the ceiling and runs aboveground. building is on hill and tank is higher in elevation than the fill port. met with crew from City Connections, who were working on water line. they replaced entire length of water main from the street valve to water meter inside the building. they dug 2 feet deep trench inside the building. found mostly rocks in the excavation. during water main repair, they noticed petroleum odors in soil nearby the foundation wall where fill line is underground inside the building. inspected soil where fill line is undergound and found strong odors in soil in excavation sidewall. found asphalt patch on sidewalk, about 1 foot away from the fill port, where the street valve is located. plumber changed valve under the sidewalk and as per the worker, they did not

(Continued) **S110751147**

found any contamination under the sidewalk. during the inspection, found water in entire trench and
pooled water in excavation near the sidewalk where contaminated soil observed. no sheen observed on
pooled water. City Connections Water & Sewer Corp. Ph. (718) 601-5200 10:54 AM:- spoke with Ms.
Alexander and informed her about petroleum contaminated soil. asked her to clean up the spill and
fix any leak from the line. asked her to stop any further deliveries until the line is fixed. she
mentioned that they are going to install new aboveground fill port. Julian Alexander Sheila
Alexander 2744 Kingsbridge Terrace, 1st Floor Bronx, NY 10468 Ph. (718) 548-3185 (646) 345-4502
Ms. Alexander's cell email: shealex44@aol.com 11:22 AM:- sent letter to Mr./Ms. Alexander
requiring endpoint samples. letter emailed to Ms. Alexander. asked her to submit cleanup
contractor's info by the end of 01/05/11. 01/05/11-Hiralkumar Patel. 4:37 PM:- spoke with Ms.
Alexander and asked her to provide contractor's info by the end of 01/14/11. she requested list of
contractors. suggest Ms. Alexander to contact her insurance company. 4:44 PM:- sent list of
contractors to Ms. Alexander. 01/14/11-Hiralkumar Patel. 10:27 AM:- received email from Ms.
Alexander. she mentioned that A.L. Eastmond will do cleanup. 3:31 PM:- sent email to Ms. Alexander
and asked her to submit work schedule. during database search, found another spill reported at the
site. spill #: 0906805 was reported on 09/16/09 as oil came out from the sidewalk and retaining
wall. spill was closed on 09/16/09 as Paul from Milro confirmed that cleanup was done. 3:54 PM:-
received email from Ms. Alexander. she mentioned that cleanup will start on 01/18/11.
01/18/11-Hiralkumar Patel. 11:27 AM:- spoke with Lizette at Eastmond. they dug about 4-5 ft of soil
next to foundation wall inside the building and collected endpoint samples. asked her to check any
contamination under the sidewalk. she will do some borings. 01/31/11-Hiralkumar Patel. 11:36 AM:-
received call from Lizette. she is planning to do soil borings on 02/07/11 and will submit report
by 02/11/11. 02/28/11-Hiralkumar Patel. 12:35 PM:- received report from Lizette. report is
unacceptable as doesn't include scaled site map, boring log for borings done on sidewalk and sample
results (endpoint from excavation and samples from borings). 03/11/11-Hiralkumar Patel. 1:40 PM:-
sent email to Lizette and asked her to submit revised report including following: - scaled site map
including former fill line, excavation area, endpoint sample location and boring locations on
sidewalk - boring logs - sample results from lab email copied to Ms. Alexander. 1:43 PM:- sent
email to Ms. Alexander and informed her that the spill cleanup report

(Continued) **S110751147**

must be submitted by the end
of 03/18/11 or else case may be referred to legal. 03/17/11-Hiralkumar Patel. 9:13 AM:- received
revised report from Lizette. it is also not acceptable as doesn't include scaled site map, boring
logs and result of endpoint soil sample. 03/22/11-Hiralkumar Patel. 10:04 AM:- sent email to
Lizette informing that the report is not acceptable as doesn't include scaled site map, boring logs
and result of endpoint soil sample from excavation inside the building. attached two sample scaled
site map. email copied to Ms. Alexander. 4:32 PM:- received call from Lizette. she mentioned that
before they reached to the site, other contractor had removed the old fill line from under the
sidewalk and there was new sidewalk flag. as per Lizette, they drilled through sidewalk to 5 ft bg
and collected soil sample there, but no soil screening happened. also she collected one soil sample
from excavation inside the property line where contamination found. asked Lizette to submit scaled
site map (with all details) and company's name who removed the old line. asked her to send
information by end of 03/30/11. 03/30/11-Hiralkumar Patel. 11:24 AM:- went to site as in
neighbourhood. a new concrete patch found in middle of sidewalk (probably where old fill port was)
but same old concrete flag between the new flag/patch and building foundation wall. this indicate
that old fill line is still in ground. 11:25 AM:- spoke with Ms. Alexander. she mentioned that
plumbing company has pulled out fill line from under the sidewalk and she has saved that piece as
her insurance company needed to inspect. asked her to send pics of this removed fill line. 3:54
PM:- received email from Lizette including a map, copy of invoice from plumbing company and some
pics of existing fill line and fill port. the submitted map is not acceptable as it is not scaled.
she mentioned on map that the site has two tanks: one 550 gal AST and another 1,080 gal AST. she
also included a pic of piece of old fill line which is in Z shape. earlier Ms. Alexander mentioned
that the Z shape piece was removed from under the sidewalk, but it is not possible to remove this
piece without opening a sidewalk. this Z shape piece looks like a part of old line that was running
inside the building. 04/06/11-Hiralkumar Patel. 9:38 AM:- spoke with Lizette and informed her that
the submitted map is not acceptable. she also mentioned that the samples S-1 and S-2 were taken
from inside the building from the excavation area and S-3 was taken from former fill port area
(where new flag was observed during site visit on 03/30/11). informed her that the department
requires soil investigation under the sidewalk. she can either install borings (with proper boring

(Continued) **S110751147**

logs) or open a sidewalk and remove old line and check for any contamination. also asked her about
number of tanks on the property. she confirmed that the site has two tanks which are total of 1,630
gal in size which requires PBS registration. she will talk to Ms. Alexander about sidewalk
investigation and PBS registration. 9:47 AM:- left message for Ms. Alexander and informed her that
the department requires further investigation under the sidewalk and also inside the building.
asked her to call back. 10:02 AM:- received call from Lizette. she spoke with Ms. Alexander and got
approval. she will apply for DOT permit and expect to expose the old fill line area by 04/11/11.
scheduled a site visit at 10 AM on 04/13/11. asked Lizette to arrange for tanks inspection during
the site visit. 11:34 AM:- sent email to Ms. Alexander with copy of PBS application. asked her to
submit PBS application on or before 04/15/11. 04/13/11-Hiralkumar Patel. 10:00 AM:- visited site.
met Ms. Alexander. inspected site. Eastmond crew removed sidewalk flags between the building wall
and fill port. at the time of site visit, excavation was backfilled.
spoke with Lizette. she
mentioned that they removed wet soil (not necessarily contaminated) down to 5 ft depth. endpoint
samples were not collected as previous soil samples were collected at 5 ft depth and no
contamination found. asked Lizette to submit letter confirming soil condition under the sidewalk.
asked Ms. Alexander to register tanks. she mentioned that she owns property for about 11 years.
they are currently using only 1,080 gal tank and 550 gal tank is empty. informed her that the
department requires registration of tanks as both tanks are connected and can be used any time. she
will submit PBS form. informed Ms. Alexander that based on submitted information, the case may be
closed. but the case can be re-opened anytime due to environmental conditions related to this spill
case were unknown at the time of case closure (such as off-site impact). 12:45 PM:- received email
from Lizette including letter. she mentioned that no contamination found or removed from the site.
as no sheen found on water accumulated in excavation inside the building during water line repair
and no contamination found in soil samples collected, case closed.

Remarks: Caller advised water lines were being worked on and oil spilled onto basement floor. Clean up is pending.

All Materials:

Site ID:	443521
Operable Unit ID:	1193978
Operable Unit:	01
Material ID:	2189605
Material Code:	0001A
Material Name:	#2 fuel oil
Case No.:	Not reported

(Continued) **S110751147**

Material FA:	Petroleum
Quantity:	Not reported
Units:	Not reported
Recovered:	Not reported
Resource Affected:	Soil
Oxygenate:	Not reported

NYC LAND USE:

Name:	Not reported
Address:	2744 KINGSBRIDGE TERRACE
City,State,Zip:	BRONX, NY 10463
Latitude:	40.8720668
Longitude:	-73.9030572
Type Of Ownership Code:	Not reported
Owner Name:	DD & J 301116 LLC
Borough:	BX
Tax Block:	3253
Tax Lot:	43
Community District:	208
Census Tract 2020:	2027300
Census Block 2020:	20273003001
Census Tract 2010:	273
Census Block 2010:	3000
School District:	10
City Council District:	14
Fire Company:	E081
Police Precinct:	50
Health Center District:	21
Health Area:	310
Sanitation District Boro:	2
Sanitation District Number:	08
Sanitation Subsection:	1B
Zoning District 1:	R6: Residential Districts
Zoning District 2:	Not reported
Zoning District 3:	Not reported
Zoning District 4:	Not reported
Commercial Overlay 1:	Not reported
Commercial Overlay 2:	Not reported
Special Purpose District 1:	Not reported
Special Purpose District 2:	Not reported
Special Purpose District 3:	Not reported
Limited Height District:	Not reported
Spill Boundary Indicator:	N
Building Class:	C0: WALK UP APARTMENTS - Three Families
Land Use Category:	Multi-Family Walk-Up Buildings
Number Of Easements:	0
Lot Area:	7125
Total Building Floor Area:	4091
Commercial Floor Area:	0
Residential Floor Area:	2727
Office Floor Area:	0
Retail Floor Area:	0
Garage Floor Area:	0
Storage Floor Area:	0
Factory Floor Area:	0
Other Floor Area:	0

(Continued) **S110751147**

Total Building Floor Area Source Code:	2
Number Of Buildings:	2
Number Of Floors:	3.5000000
Residential Units:	3
Total Units:	3
Lot Frontage:	57.0000000
Lot Depth:	125.0000000
Building Frontage:	22.0000000
Building Depth:	62.0000000
Extension Code:	G
Proximity Code:	1
Irregular Lot Code:	N
Lot Type:	5
Basement Type/Grade:	1
Assessed Land Value:	13020.00000
Assessed Total Value:	78000.00000
Exempt Total Value:	0.00000
Year Built:	1914
Year Altered 1:	0
Year Altered 2:	0
Historic District Name:	Not reported
Landmark Status:	Not reported
Built Floor Area Ratio:	0.57000000000
Maximum Allowable Residential Far:	2.43000000000
Maximum Allowable Commercial Far:	0.00000000000
Maximum Allowable Community Facility Far:	4.80000000000
Boro Code:	2
Borough, Tax Block and Lot:	2032530043.00000000
Condominium Number:	Not reported
Census Tract 2:	0273
X Coordinate:	1011061
Y Coordinate:	257010
Zoning Map #:	1d
Zoning Map Code:	Not reported
Sanborn Map #:	213 018
Tax Map #:	21201
E-designation Number:	Not reported
Apportionment BBL:	Not reported
Apportionment Date:	Not reported
Pluto ??? Dtm Base Map Indicator:	1
2007 Flood Insurance Rate Map Indicator:	Not reported
2015 Preliminary Flood Insurance Rate Map Indicator:	Not reported
Version Number:	24v1.1
Changed By DCP:	Not reported

BG416 **RESIDENCE** **NY Spills** **S117535289**
South **2501 MORRIS AVENUE** **NY NYC LAND USE** **N/A**
1/4-1/2 **BRONX, NY**
0.288 mi.
1520 ft. **Site 2 of 6 in cluster BG**

Relative: **Lower**
Actual: **123 ft.**

SPILLS:

Name:	RESIDENCE
Address:	2501 MORRIS AVENUE
City,State,Zip:	BRONX, NY
Spill Number/Closed Date:	1410921 / Not Reported
Facility ID:	1410921
Facility Type:	ER

RESIDENCE (Continued) **S117535289**

DER Facility ID:	459525
Site ID:	504655
DEC Region:	2
Spill Cause:	Equipment Failure
Spill Class:	Not reported
SWIS:	0301
Spill Date:	2015-02-14
Investigator:	RMPIPER
Referred To:	Not reported
Reported to Dept:	2015-02-15
CID:	Not reported
Water Affected:	Not reported
Spill Source:	Private Dwelling
Spill Notifier:	Other
Cleanup Ceased:	Not reported
Cleanup Meets Std:	False
Last Inspection:	Not reported
Recommended Penalty:	Not reported
UST Trust:	False
Remediation Phase:	1
Date Entered In Computer:	2015-02-15
Spill Record Last Update:	2017-03-16
Spiller Name:	RICH CLIFFORD
Spiller Company:	OWNER
Spiller Address:	2501 MORRIS AVENUE
Spiller Company:	999
Contact Name:	RICH CLIFFORD
Latitude:	Not reported
Longitude:	Not reported
DEC Memo:	02/15/15-Hiralkumar Patel. alternate address: 3 East 190th Street PBS #: 2-400521. as per PBS record, the site has one (1) 4,500 gal #6 oil AST in contact with soil, in-service, installed in Jun 1960. other spill # 0811323 was reported on 01/14/2009 due to 6 gal gasoline spill inside coned manhole. case closed. 3:21 PM:- spoke with Rich. yesterday, F & S petroleum went to deliver 3,000 gal. after delivering 970 gal of #4 oil, driver noted oil coming out of service box on sidewalk. delivery was stopped and material spilled on sidewalk was cleaned up yesterday. there is some oil/water mixture in the service box, which is not cleaned yet. Rich confirmed that no spill occurred from vent or tank inside building. 3:28 PM:- spoke with Frank, building super. Frank confirmed that no spill occurred from the tank. they have contacted Skyway Environmental for investigation/cleanup. 25 Realty Co. **property owner** 3153 Perry Avenue Bronx, NY 10467 Attn.: Jaime Smith **property manager** PH. (718) 798-9050 (914) 589-1580 email: realtyjgs@gmail.com Frank Villalobos **building super** Ph. (646) 554-4160 Franklin Skyway Environmental PH. (718) 220-3081 3:55 PM:- spoke with representative at Optimum and informed them about oil in their service box. someone will check it. 02/17/15-Hiralkumar Patel. 10:13 AM:- spoke with Mr. Smith, property

RESIDENCE (Continued) **S117535289**

manager. he has hired ABC Tank to conduct required investigation/cleanup of spilled material. ABC Tank is in process of filing DOT permit. 25 Realty Co. **property owner** 3153 Perry Avenue Bronx, NY 10467 Attn.: Jaime Smith **property manager** PH. (718) 798-9050 (914) 589-1580 email: realtyjgs@gmail.com 11:13 AM:- sent letter to Mr. Smith requiring investigation/remediation of contamination. asked him to submit report by the end of 04/30/15. letter emailed to Mr. Smith and Donna. 3/16/17- DEC Piper emailed Donna at ABC for update.

Remarks: broken fill pipe under sidewalk - filling a manhole belonging to cable company sidewalk cleaned up - oil in manhole is not

All Materials:

Site ID:	504655
Operable Unit ID:	1253998
Operable Unit:	01
Material ID:	2256394
Material Code:	0002A
Material Name:	#4 fuel oil
Case No.:	Not reported
Material FA:	Petroleum
Quantity:	20.00
Units:	G
Recovered:	Not reported
Resource Affected:	Not reported
Oxygenate:	Not reported

NYC LAND USE:

Name:	Not reported
Address:	2501 MORRIS AVENUE
City,State,Zip:	BRONX, NY 10468
Latitude:	40.8636730
Longitude:	-73.8992589
Type Of Ownership Code:	Not reported
Owner Name:	25 REALTY ASSOCIATES, LLC
Borough:	BX
Tax Block:	3190
Tax Lot:	56
Community District:	207
Census Tract 2020:	2040100
Census Block 2020:	20401002002
Census Tract 2010:	401
Census Block 2010:	2002
School District:	10
City Council District:	14
Fire Company:	E079
Police Precinct:	52
Health Center District:	21
Health Area:	900
Sanitation District Boro:	2
Sanitation District Number:	07
Sanitation Subsection:	1A
Zoning District 1:	R8: Residential Districts
Zoning District 2:	Not reported

RESIDENCE (Continued) **S117535289**

Zoning District 3:	Not reported
Zoning District 4:	Not reported
Commercial Overlay 1:	Not reported
Commercial Overlay 2:	Not reported
Special Purpose District 1:	Not reported
Special Purpose District 2:	Not reported
Special Purpose District 3:	Not reported
Limited Height District:	Not reported
Spill Boundary Indicator:	N
Building Class:	D6: ELEVATOR APARTMENTS - Fireproof with Stores
Land Use Category:	Mixed Residential & Commercial Buildings
Number Of Easements:	0
Lot Area:	13600
Total Building Floor Area:	69800
Commercial Floor Area:	3600
Residential Floor Area:	66200
Office Floor Area:	0
Retail Floor Area:	0
Garage Floor Area:	3600
Storage Floor Area:	0
Factory Floor Area:	0
Other Floor Area:	0
Total Building Floor Area Source Code:	2
Number Of Buildings:	1
Number Of Floors:	6.0000000
Residential Units:	63
Total Units:	64
Lot Frontage:	141.0800000
Lot Depth:	96.0000000
Building Frontage:	136.1000000
Building Depth:	96.0000000
Extension Code:	N
Proximity Code:	0
Irregular Lot Code:	N
Lot Type:	3
Basement Type/Grade:	0
Assessed Land Value:	61200.00000
Assessed Total Value:	909000.00000
Exempt Total Value:	0.00000
Year Built:	1960
Year Altered 1:	1992
Year Altered 2:	0
Historic District Name:	Not reported
Landmark Status:	Not reported
Built Floor Area Ratio:	5.13000000000
Maximum Allowable Residential Far:	6.02000000000
Maximum Allowable Commercial Far:	0.00000000000
Maximum Allowable Community Facility Far:	6.50000000000
Boro Code:	2
Borough, Tax Block and Lot:	2031900056.00000000
Condominium Number:	Not reported
Census Tract 2:	0401
X Coordinate:	1012115
Y Coordinate:	253953
Zoning Map #:	3c
Zoning Map Code:	Not reported
Sanborn Map #:	214 042

RESIDENCE (Continued) **S117535289**

Tax Map #:	21110
E-designation Number:	Not reported
Apportionment BBL:	Not reported
Apportionment Date:	Not reported
Pluto ??? Dtm Base Map Indicator:	1
2007 Flood Insurance Rate Map Indicator:	Not reported
2015 Preliminary Flood Insurance Rate Map Indicator:	Not reported
Version Number:	24v1.1
Changed By DCP:	Not reported

BG417 **APARTMENT BUILDING** **NY Spills** **S117654003**
South **2501 MORRIS AVE** **N/A**
1/4-1/2 **BRONX, NY**
0.288 mi.
1520 ft. **Site 3 of 6 in cluster BG**

Relative:
Lower

Actual:
123 ft.

SPILLS:

Name:	APARTMENT BUILDING
Address:	2501 MORRIS AVE
City,State,Zip:	BRONX, NY
Spill Number/Closed Date:	1411220 / 2015-02-26
Facility ID:	1411220
Facility Type:	ER
DER Facility ID:	358161
Site ID:	504976
DEC Region:	2
Spill Cause:	Unknown
Spill Class:	Not reported
SWIS:	0301
Spill Date:	2015-02-14
Investigator:	HRAHMED
Referred To:	Not reported
Reported to Dept:	2015-02-25
CID:	Not reported
Water Affected:	Not reported
Spill Source:	Private Dwelling
Spill Notifier:	Other
Cleanup Ceased:	Not reported
Cleanup Meets Std:	False
Last Inspection:	Not reported
Recommended Penalty:	False
UST Trust:	False
Remediation Phase:	0
Date Entered In Computer:	2015-02-25
Spill Record Last Update:	2015-02-26
Spiller Name:	JAMIE SMTH
Spiller Company:	UNKNOW
Spiller Address:	4501 MORRIS AVE
Spiller Company:	999
Contact Name:	JAMIE SMTH
Latitude:	Not reported
Longitude:	Not reported
DEC Memo:	02/26/15- Ahmed - Spoke to DEC Piper. He said he is managing the spill under spill#1410921
Remarks:	caller reporting spill that happened approx 2 weeks ago. caller had seen "sand" on top of where the oil had spilled on the side walk

APARTMENT BUILDING (Continued) **S117654003**

All Materials:

Site ID:	504976
Operable Unit ID:	1254308
Operable Unit:	01
Material ID:	2256776
Material Code:	0066A
Material Name:	unknown petroleum
Case No.:	Not reported
Material FA:	Petroleum
Quantity:	Not reported
Units:	Not reported
Recovered:	Not reported
Resource Affected:	Not reported
Oxygenate:	Not reported

BG418 **SERVICE 20553** **NY Spills** **S109414391**
South **2501 MORRIS AVE** **N/A**
1/4-1/2 **BRONX, NY**
0.288 mi.
1520 ft. **Site 4 of 6 in cluster BG**

Relative: **Lower**

Actual: **123 ft.**

SPILLS:

Name:	SERVICE 20553
Address:	2501 MORRIS AVE
City,State,Zip:	BRONX, NY
Spill Number/Closed Date:	0811323 / 2009-01-14
Facility ID:	0811323
Facility Type:	ER
DER Facility ID:	358161
Site ID:	408897
DEC Region:	2
Spill Cause:	Traffic Accident
Spill Class:	C4
SWIS:	0301
Spill Date:	2008-01-14
Investigator:	hrpatel
Referred To:	Not reported
Reported to Dept:	2009-01-14
CID:	Not reported
Water Affected:	Not reported
Spill Source:	Passenger Vehicle
Spill Notifier:	Responsible Party
Cleanup Ceased:	Not reported
Cleanup Meets Std:	False
Last Inspection:	Not reported
Recommended Penalty:	False
UST Trust:	False
Remediation Phase:	0
Date Entered In Computer:	2009-01-14
Spill Record Last Update:	2009-01-16
Spiller Name:	Not reported
Spiller Company:	CON EDISON
Spiller Address:	Not reported
Spiller Company:	999
Contact Name:	ERT
Latitude:	40.8633880

SERVICE 20553 (Continued) **S109414391**

Longitude:	-73.8992570
DEC Memo:	03/09/09 - See eDocs for Con Ed report detailing cleanup and closure. 01/14/09-Hiralkumar Patel. spoke with Mike at ERT. about 6 gal leaked into coned manhole from a leaking car parked on the manhole. spill contained inside structure. ConEd doing cleanup. no soil/sewer impacted. asked Mike to send updated emis report once cleanup done. received updated emis report. coned removed total of 101 gal of gasoline mixed water. they washed structure twice. all cleaned up. case closed.
Remarks:	SERVICE BOX STRUCK, GASOLINE RAN INTO BOX CAUSING EXPLOSION. FD ON SCENE

All Materials:

Site ID:	408897
Operable Unit ID:	1165403
Operable Unit:	01
Material ID:	2156811
Material Code:	0009
Material Name:	gasoline
Case No.:	Not reported
Material FA:	Petroleum
Quantity:	6.00
Units:	G
Recovered:	Not reported
Resource Affected:	Soil
Oxygenate:	Not reported

BG419 **APARTMENT BLDG** **NY Spills** **S118459772**
South **2501 MORRIS AVENUE** **N/A**
1/4-1/2 **BRONX, NY**
0.288 mi.
1520 ft. **Site 5 of 6 in cluster BG**

Relative: **Lower**

Actual: **123 ft.**

SPILLS:

Name:	APARTMENT BLDG
Address:	2501 MORRIS AVENUE
City,State,Zip:	BRONX, NY
Spill Number/Closed Date:	1508646 / 2016-04-19
Facility ID:	1508646
Facility Type:	ER
DER Facility ID:	459525
Site ID:	517215
DEC Region:	2
Spill Cause:	Equipment Failure
Spill Class:	C4
SWIS:	0301
Spill Date:	2015-11-20
Investigator:	RMOMAR
Referred To:	Not reported
Reported to Dept:	2015-11-20
CID:	Not reported
Water Affected:	Not reported
Spill Source:	Private Dwelling
Spill Notifier:	Responsible Party
Cleanup Ceased:	Not reported

APARTMENT BLDG (Continued) **S118459772**

Cleanup Meets Std:	False
Last Inspection:	Not reported
Recommended Penalty:	False
UST Trust:	False
Remediation Phase:	0
Date Entered In Computer:	2015-11-20
Spill Record Last Update:	2016-04-19
Spiller Name:	JAMES MEINERS
Spiller Company:	APARTMENT BLDG
Spiller Address:	2501 MORRIS AVE
Spiller Company:	999
Contact Name:	JAMES MEINERS
Latitude:	Not reported
Longitude:	Not reported
DEC Memo:	11/20/15-Vought-Spills duty desk officer. DEC Piper had involvement on separate earlier spill at site and as such called and spoke to James Meiner from JM Trucking. 3/31/2016: Rashad Spill reassigned to DEC Omar as per DEC Vought. 4/1/2016: Rashad 2501 Morris Avenue has an alternate address of 3 East 190 Street. PBS# 2-400521 found for site, there is a 4,500 gallon #6 fuel oil AST in contact with soil. Additional spills found for site, spill# 0811323 - 6 gall con ed spill closed, spill# 1410921 is active and managed by Piper due to broken fill pipe under sidewalk, spill #1411220 was closed and cross referenced to spill 1410921. Sent email to James: I m looking into spill#1410921 from 11/20/2015 at 2501 Morris Avenue where an overfill occurred and about 5 gallons spilled into the basement due to a defective gauge. I just need confirmation that this minor spill was cleaned. There is a separate spill on this property, spill#1410921 which is being managed by a different project manager. I am just looking for confirmation of cleanup for the minor 5 gallon spill. Thank you. 4/19/2016: Rashad Spill will be administratively closed due to minor overfill on soil and ground as well as previous notes indicating other spill (spill#1410921) case manager was alerted to follow up on minor spill(see first entry in DEC Remarks). JM Trucking was also contacted and has not responded. Spill will be administratively closed.
Remarks:	Caller states fuel overfill due to defective gauge on the bldg. system. Spilled out of vent onto soil & grass. Cleanup is underway.

All Materials:

Site ID:	517215
Operable Unit ID:	1266303
Operable Unit:	01
Material ID:	2270165
Material Code:	0002A
Material Name:	#4 fuel oil
Case No.:	Not reported
Material FA:	Petroleum
Quantity:	5.00
Units:	G

APARTMENT BLDG (Continued) **S118459772**

Recovered: Not reported
Resource Affected: Soil
Oxygenate: Not reported

BD420 **TM #312** **NY Spills** **S108058735**
SW **UNIVERISTY AVE & WEST 190 STREET** **N/A**
1/4-1/2 **BRONX, NY**
0.288 mi.
1521 ft. **Site 2 of 3 in cluster BD**

Relative: **Lower**
Actual: **131 ft.**

SPILLS:

Name:	TM #312
Address:	UNIVERISTY AVE & WEST 190 STREET
City,State,Zip:	BRONX, NY
Spill Number/Closed Date:	0604475 / 2007-03-19
Facility ID:	0604475
Facility Type:	ER
DER Facility ID:	317444
Site ID:	367452
DEC Region:	2
Spill Cause:	Unknown
Spill Class:	C4
SWIS:	0301
Spill Date:	2006-07-20
Investigator:	GDBREEN
Referred To:	Not reported
Reported to Dept:	2006-07-21
CID:	444
Water Affected:	Not reported
Spill Source:	Institutional, Educational, Gov., Other
Spill Notifier:	Responsible Party
Cleanup Ceased:	Not reported
Cleanup Meets Std:	False
Last Inspection:	Not reported
Recommended Penalty:	False
UST Trust:	False
Remediation Phase:	0
Date Entered In Computer:	2006-07-21
Spill Record Last Update:	2007-03-19
Spiller Name:	ERTS
Spiller Company:	CON EDISON TM #312
Spiller Address:	UNIVERISTY AVE/WEST 190
Spiller Company:	001
Contact Name:	ERTS
Latitude:	40.8653120
Longitude:	-73.9033220
DEC Memo:	03/19/07 - See e-docs for Con Ed report detailing cleanup and closure. 201295. see eDocs
Remarks:	COMING OFF DUE TO LACK OF MANPOWER: CONED # 201295

All Materials:

Site ID:	367452
Operable Unit ID:	1125369
Operable Unit:	01
Material ID:	2114882
Material Code:	0066A
Material Name:	unknown petroleum

TM #312 (Continued) **S108058735**

Case No.:	Not reported
Material FA:	Petroleum
Quantity:	5.00
Units:	G
Recovered:	.00
Resource Affected:	Soil
Oxygenate:	Not reported

BF421 **MANHOLE #SB8746** **NY Spills** **S106126289**
ENE **E 197TH & GRAND CONCOURSE** **N/A**
1/4-1/2 **BRONX, NY**
0.289 mi.
1524 ft. **Site 5 of 7 in cluster BF**

Relative:
Higher

Actual:
141 ft.

SPILLS:

Name:	MANHOLE #SB8746
Address:	E 197TH & GRAND CONCOURSE
City,State,Zip:	BRONX, NY
Spill Number/Closed Date:	0308220 / 2003-12-22
Facility ID:	0308220
Facility Type:	ER
DER Facility ID:	62565
Site ID:	65031
DEC Region:	2
Spill Cause:	Unknown
Spill Class:	C4
SWIS:	0301
Spill Date:	2003-11-03
Investigator:	SKARAKHA
Referred To:	Not reported
Reported to Dept:	2003-11-04
CID:	255
Water Affected:	Not reported
Spill Source:	Unknown
Spill Notifier:	Affected Persons
Cleanup Ceased:	Not reported
Cleanup Meets Std:	False
Last Inspection:	Not reported
Recommended Penalty:	False
UST Trust:	False
Remediation Phase:	0
Date Entered In Computer:	2003-11-04
Spill Record Last Update:	2004-03-01
Spiller Name:	Not reported
Spiller Company:	UNKNOWN
Spiller Address:	Not reported
Spiller Company:	001
Contact Name:	MARK SCHLEGEL
Latitude:	40.8696050
Longitude:	-73.8919030
DEC Memo:	e2mis no. 150999: 03-Nov.-200 @ 09:47 hrs. Underground Splicer Don Ewing, #20323 reports that when assigned a splicing location he found 1 gal. of unknown oil on 1 pt. of sludge in service box. No sewers, waterways or private property affected. Sample taken. Clean up pending sample. Aroclor 1254 57.8 ppm EPA 608/8082 11/4/03 23:57 Hrs. cleanup complete, structure

MANHOLE #SB8746 (Continued) **S106126289**

was double washed and rinsed,
there is no visible source of oil present.
Remarks: 1 gallon unk oil - clean up pending access to the hole. Con Ed #150999 - lab results of 58/ppm

All Materials:
Site ID: 65031
Operable Unit ID: 876708
Operable Unit: 01
Material ID: 501738
Material Code: 0066A
Material Name: unknown petroleum
Case No.: Not reported
Material FA: Petroleum
Quantity: 1.00
Units: G
Recovered: .00
Resource Affected: Soil
Oxygenate: Not reported

BF422 **MANHOLE #15206** **NY Spills** **S104952823**
ENE **GRAND CONCOURSE & E197TH** **N/A**
1/4-1/2 **BRONX, NY**
0.289 mi.
1524 ft. **Site 6 of 7 in cluster BF**

Relative:
Higher

Actual:
141 ft.

SPILLS:
Name: MANHOLE #15206
Address: GRAND CONCOURSE & E197TH
City,State,Zip: BRONX, NY
Spill Number/Closed Date: 0012279 / 2001-07-12
Facility ID: 0012279
Facility Type: ER
DER Facility ID: 239320
Site ID: 295732
DEC Region: 2
Spill Cause: Equipment Failure
Spill Class: C4
SWIS: 0301
Spill Date: 2001-02-15
Investigator: OKWUOHA
Referred To: Not reported
Reported to Dept: 2001-02-15
CID: 390
Water Affected: Not reported
Spill Source: Commercial/Industrial
Spill Notifier: Responsible Party
Cleanup Ceased: Not reported
Cleanup Meets Std: False
Last Inspection: Not reported
Recommended Penalty: False
UST Trust: False
Remediation Phase: 0
Date Entered In Computer: 2001-02-15
Spill Record Last Update: 2001-07-12
Spiller Name: Not reported
Spiller Company: CON ED

MANHOLE #15206 (Continued) **S104952823**

Spiller Address:	4 IRVING PLACE
Spiller Company:	001
Contact Name:	JIMMIE FOX
Latitude:	Not reported
Longitude:	Not reported
DEC Memo:	Not reported
Remarks:	leak from a feeder joint - leaked approx 3 oz onto concrete floor clean up in progress - no fire no smoke no private property clean up as to 50-499 ppm con ed #135540

All Materials:

Site ID:	295732
Operable Unit ID:	834181
Operable Unit:	01
Material ID:	542556
Material Code:	0020B
Material Name:	cable oil
Case No.:	Not reported
Material FA:	Petroleum
Quantity:	.00
Units:	G
Recovered:	.00
Resource Affected:	Soil
Oxygenate:	Not reported

BL423 **RESIDENTIAL** **NY Spills** **S118460853**
SE **240 EAST 194 TH ST** **N/A**
1/4-1/2 **NEW YORK, NY**
0.290 mi.
1531 ft. **Site 4 of 4 in cluster BL**

Relative: **Lower**

Actual: **114 ft.**

SPILLS:

Name:	RESIDENTIAL
Address:	240 EAST 194 TH ST
City,State,Zip:	NEW YORK, NY
Spill Number/Closed Date:	1509777 / 2015-12-30
Facility ID:	1509777
Facility Type:	ER
DER Facility ID:	474714
Site ID:	520419
DEC Region:	2
Spill Cause:	Equipment Failure
Spill Class:	Not reported
SWIS:	0301
Spill Date:	2015-12-30
Investigator:	AAOBLIGA
Referred To:	Not reported
Reported to Dept:	2015-12-30
CID:	Not reported
Water Affected:	Not reported
Spill Source:	Private Dwelling
Spill Notifier:	Other
Cleanup Ceased:	Not reported
Cleanup Meets Std:	False
Last Inspection:	Not reported
Recommended Penalty:	False
UST Trust:	False

RESIDENTIAL (Continued) **S118460853**

Remediation Phase:	0
Date Entered In Computer:	2015-12-30
Spill Record Last Update:	2015-12-30
Spiller Name:	ANTHONY MILENESE
Spiller Company:	EAST COAST PETROLEUM INC
Spiller Address:	240 EAST 194 TH ST
Spiller Company:	999
Contact Name:	ANTHONY MILENESE
Latitude:	Not reported
Longitude:	Not reported
DEC Memo:	12-30-15 - Obligado - It was a delivery. the gauge was faulty. Overfill out the vent to a sidewalk. Driver said he contained the spill. No sewers impacted. No spill inside the building. The spill cleanup is complete. They have been retained to repair the faulty gauge. Spill closed.
Remarks:	The area affected was concrete.The cleanup is completed.

All Materials:

Site ID:	520419
Operable Unit ID:	1269461
Operable Unit:	01
Material ID:	2273489
Material Code:	0001A
Material Name:	#2 fuel oil
Case No.:	Not reported
Material FA:	Petroleum
Quantity:	10.00
Units:	G
Recovered:	Not reported
Resource Affected:	Not reported
Oxygenate:	Not reported

BM424 **MAN HOLE 16959** **NY Spills** **S104880580**
SSW **E190TH ST/JEROME AV** **N/A**
1/4-1/2 **BRONX, NY**
0.291 mi.
1535 ft. **Site 1 of 4 in cluster BM**

Relative: **Lower**
Actual: **123 ft.**

SPILLS:

Name:	MAN HOLE 16959
Address:	E190TH ST/JEROME AV
City,State,Zip:	BRONX, NY
Spill Number/Closed Date:	0009550 / 2002-04-09
Facility ID:	0009550
Facility Type:	ER
DER Facility ID:	164133
Site ID:	197185
DEC Region:	2
Spill Cause:	Equipment Failure
Spill Class:	C4
SWIS:	0301
Spill Date:	2000-11-20
Investigator:	OKWUOHA
Referred To:	Not reported
Reported to Dept:	2000-11-20
CID:	323

MAN HOLE 16959 (Continued) **S104880580**

Water Affected:	Not reported
Spill Source:	Commercial/Industrial
Spill Notifier:	Responsible Party
Cleanup Ceased:	Not reported
Cleanup Meets Std:	False
Last Inspection:	Not reported
Recommended Penalty:	False
UST Trust:	False
Remediation Phase:	0
Date Entered In Computer:	2000-11-20
Spill Record Last Update:	2002-04-09
Spiller Name:	Not reported
Spiller Company:	CON ED
Spiller Address:	4 IRVING PLACE
Spiller Company:	001
Contact Name:	RICHARD ROACH
Latitude:	Not reported
Longitude:	Not reported
DEC Memo:	Not reported
Remarks:	LEAK IN EQUIPMENT. 2OUNCES, CLEANED UP AS 50/499PPM. CON ED# 134464

All Materials:

Site ID:	197185
Operable Unit ID:	830648
Operable Unit:	01
Material ID:	543490
Material Code:	0541A
Material Name:	dielectric fluid
Case No.:	Not reported
Material FA:	Petroleum
Quantity:	1.00
Units:	G
Recovered:	1.00
Resource Affected:	Soil
Oxygenate:	Not reported

BM425 **W. 190TH ST &JEROME AVE** **NY Spills** **S104648344**
SSW **WEST 190TH ST / JEROME AVE** **N/A**
1/4-1/2 **BRONX, NY**
0.291 mi.
1535 ft. **Site 2 of 4 in cluster BM**

Relative: **Lower**
Actual: **123 ft.**

SPILLS:

Name:	W. 190TH ST &JEROME AVE
Address:	WEST 190TH ST / JEROME AVE
City,State,Zip:	BRONX, NY
Spill Number/Closed Date:	9811820 / 1998-12-22
Facility ID:	9811820
Facility Type:	ER
DER Facility ID:	179699
Site ID:	217043
DEC Region:	2
Spill Cause:	Unknown
Spill Class:	C3
SWIS:	0301
Spill Date:	1998-12-18
Investigator:	SACCACIO

W. 190TH ST &JEROME AVE (Continued) **S104648344**

Referred To:	Not reported
Reported to Dept:	1998-12-18
CID:	233
Water Affected:	Not reported
Spill Source:	Unknown
Spill Notifier:	Fire Department
Cleanup Ceased:	Not reported
Cleanup Meets Std:	False
Last Inspection:	Not reported
Recommended Penalty:	False
UST Trust:	False
Remediation Phase:	0
Date Entered In Computer:	1998-12-18
Spill Record Last Update:	2006-11-28
Spiller Name:	ESAT GASSHI
Spiller Company:	NEED FUEL OIL
Spiller Address:	1060 WASHINGTON AVE
Spiller Company:	001
Contact Name:	Not reported
Latitude:	Not reported
Longitude:	Not reported
DEC Memo:	Not reported
Remarks:	UNK CAUSE SPILL HAS ENTERED SEWER NEED FUEL CO MAY BE SPILLER REQ CALL BACK

All Materials:

Site ID:	217043
Operable Unit ID:	1069083
Operable Unit:	01
Material ID:	312103
Material Code:	0066A
Material Name:	unknown petroleum
Case No.:	Not reported
Material FA:	Petroleum
Quantity:	50.00
Units:	G
Recovered:	.00
Resource Affected:	Sewer
Oxygenate:	Not reported

BM426 **6 WEST 190TH ST** **NY Spills** **S102238709**
SSW **6 WEST 190TH ST** **N/A**
1/4-1/2 **BRONX, NY**
0.293 mi.
1545 ft. **Site 3 of 4 in cluster BM**

Relative:
Lower

Actual:
123 ft.

SPILLS:

Name:	6 WEST 190TH ST
Address:	6 WEST 190TH ST
City,State,Zip:	BRONX, NY
Spill Number/Closed Date:	9512629 / 1997-12-31
Facility ID:	9512629
Facility Type:	ER
DER Facility ID:	171777
Site ID:	206957
DEC Region:	2
Spill Cause:	Equipment Failure

6 WEST 190TH ST (Continued) **S102238709**

Spill Class:	C4
SWIS:	0301
Spill Date:	1996-01-10
Investigator:	MMMULQUE
Referred To:	Not reported
Reported to Dept:	1996-01-10
CID:	196
Water Affected:	Not reported
Spill Source:	Commercial/Industrial
Spill Notifier:	Responsible Party
Cleanup Ceased:	Not reported
Cleanup Meets Std:	False
Last Inspection:	Not reported
Recommended Penalty:	False
UST Trust:	False
Remediation Phase:	0
Date Entered In Computer:	1996-01-10
Spill Record Last Update:	1998-01-05
Spiller Name:	MIKE SHAW
Spiller Company:	GERRY JANIVARO
Spiller Address:	1 COFFEY ST
Spiller Company:	001
Contact Name:	MIKE SHAW
Latitude:	40.8637486
Longitude:	-73.9002819
DEC Memo:	Prior to Sept, 2004 data translation this spill Lead_DEC Field was MULQUEEN
Remarks:	after filling oil tank at above location - the fitting on hose broke and about 12 gal. spilled on ground. spill in process of being cleaned up by oil co. using pads-speedy dry.

All Materials:

Site ID:	206957
Operable Unit ID:	1026969
Operable Unit:	01
Material ID:	356375
Material Code:	0002A
Material Name:	#4 fuel oil
Case No.:	Not reported
Material FA:	Petroleum
Quantity:	12.00
Units:	G
Recovered:	12.00
Resource Affected:	Soil
Oxygenate:	Not reported

BN427 **ROADWAY** **NY Spills** **S121119766**
SSE **192 AND VALENTINE AVE** **N/A**
1/4-1/2 **BRONX, NY**
0.293 mi.
1546 ft. **Site 1 of 4 in cluster BN**

Relative: **Lower**

Actual: **133 ft.**

SPILLS:

Name:	ROADWAY
Address:	192 AND VALENTINE AVE
City,State,Zip:	BRONX, NY
Spill Number/Closed Date:	1706969 / 2017-10-18

ROADWAY (Continued) **S121119766**

Facility ID:	1706969
Facility Type:	ER
DER Facility ID:	514925
Site ID:	561307
DEC Region:	2
Spill Cause:	Equipment Failure
Spill Class:	C4
SWIS:	0301
Spill Date:	2017-10-18
Investigator:	PXLAKHAN
Referred To:	Not reported
Reported to Dept:	2017-10-18
CID:	Not reported
Water Affected:	Not reported
Spill Source:	Commercial Vehicle
Spill Notifier:	Other
Cleanup Ceased:	Not reported
Cleanup Meets Std:	False
Last Inspection:	Not reported
Recommended Penalty:	False
UST Trust:	False
Remediation Phase:	0
Date Entered In Computer:	2017-10-18
Spill Record Last Update:	2017-10-18
Spiller Name:	Not reported
Spiller Company:	NYCTA
Spiller Address:	Not reported
Spiller Company:	999
Contact Name:	NYCTA
Latitude:	Not reported
Longitude:	Not reported
DEC Memo:	10/18/17 - Lakhani One (1) gallon of antifreeze was spilled to the asphalt due to a mechanical failure associated with a bus. The spill was contained and cleaned. No sewers or soils were affected. Spill is closed.
Remarks:	clean up complete

All Materials:

Site ID:	561307
Operable Unit ID:	1309282
Operable Unit:	01
Material ID:	2316377
Material Code:	0043A
Material Name:	antifreeze
Case No.:	Not reported
Material FA:	Other
Quantity:	1.00
Units:	G
Recovered:	Not reported
Resource Affected:	Not reported
Oxygenate:	Not reported

BO428 **GARAGE** **NY Spills** **S118951532**
ESE **2673 BRIGGS AVE** **N/A**
1/4-1/2 **BRONX, NY**
0.293 mi.
1546 ft. **Site 1 of 4 in cluster BO**

Relative: **Lower**

Actual: **117 ft.**

SPILLS:

Name:	GARAGE
Address:	2673 BRIGGS AVE
City,State,Zip:	BRONX, NY
Spill Number/Closed Date:	1605837 / 2016-10-13
Facility ID:	1605837
Facility Type:	ER
DER Facility ID:	486408
Site ID:	532400
DEC Region:	2
Spill Cause:	Equipment Failure
Spill Class:	C4
SWIS:	0301
Spill Date:	2016-09-09
Investigator:	TJDEMEO
Referred To:	Not reported
Reported to Dept:	2016-09-09
CID:	Not reported
Water Affected:	Not reported
Spill Source:	Private Dwelling
Spill Notifier:	Other
Cleanup Ceased:	Not reported
Cleanup Meets Std:	False
Last Inspection:	Not reported
Recommended Penalty:	False
UST Trust:	False
Remediation Phase:	0
Date Entered In Computer:	2016-09-09
Spill Record Last Update:	2016-10-13
Spiller Name:	Not reported
Spiller Company:	PAQUERETTE MANETTE
Spiller Address:	Not reported
Spiller Company:	999
Contact Name:	PAQUERETTE MANETTE
Latitude:	Not reported
Longitude:	Not reported
DEC Memo:	9/9/16 TJD Teleconference with Claudia at Petro - she states small leak from 275 AST in garage. Tank old - pinhole in bottom - leaked onto concrete garage floor. At time of callback Milro was onsite installing temp tank and transferring product. Spillage was cleaned with granular absorbents. No odors reported. 9/12/16 TJD Teleconference with property owner (Paquerrette) - she confirms information provided by Petro. As per property owner leak was very small and has been cleaned. Temporary tank remains in service pending replacement. Owner has no further concerns and requests closure of spill file. Based upon information provided by both Petro and property owner no further action is required. Spill closed. 9/20/16 TJD Spill reopened as per contractor (Milro) request - body of email below: The Manette residence had a 275 gallon

GARAGE (Continued) **S118951532**

AST leaking inside their
garage. An unknown amount of #2 heating oil released into the soil. On 9/14/2016 Milro removed the
leaking AST and performed two soil borings with a vertical depth of 1' below grade. Large rocks and
bricks stopped the vertical depth from obtaining a deeper sample. Initial field screenings observed
impact to soil. The concrete slab was washed and degreased to help with residual odors. On
September 19th. Milro sawcut, jackhammered and removed (1) 8' x 4' section of concrete slab within
the impacted soil boring location. Milro observed oil impacted soil and started to remove. Tomorrow
(9/20/2016) Milro will continue for an additional day of soil removal. Observations determined
another 2-3 yards before endpoints of cleaning readings are found. We will obtain 5 endpoints
analytical data samples and follow up with you tomorrow on our findings. I would like to suggest
because of the location of the excavation and the garage being used as a storage for the homeowners
we backfill on Wednesday . Only if the field screenings suggest the impacted soil has been removed.
I have attached some site photos for your records. 10/13/16 TJD File review. Milro Associates has
submitted a closure report detailing remedial activities. As per report, 7 cubic yards of petroleum
impacted soil was excavated as part of remedial process. Endpoint samples were collected following
excavation - all samples are below CP-51 soil clean-up objectives as per laboratory report.
Excavation has been backfilled and concrete restored. An epoxy coating is reported to have been
applied to the affected areas. No further action is required. Spill closed. All documentation has
been uploaded to DECDOCS.

Remarks: spill is contained and clean up is in progress

All Materials:

Site ID:	532400
Operable Unit ID:	1281170
Operable Unit:	01
Material ID:	2286427
Material Code:	0001A
Material Name:	#2 fuel oil
Case No.:	Not reported
Material FA:	Petroleum
Quantity:	1.00
Units:	G
Recovered:	Not reported
Resource Affected:	Not reported
Oxygenate:	Not reported

BO429 **HOME** **NY Spills** **S118951611**
ESE **2673 BRIGGS AVE** **N/A**
1/4-1/2 **BRONX, NY**
0.293 mi.
1546 ft. **Site 2 of 4 in cluster BO**

Relative:
Lower

Actual:
117 ft.

SPILLS:

Name:	HOME
Address:	2673 BRIGGS AVE
City,State,Zip:	BRONX, NY
Spill Number/Closed Date:	1605917 / 2016-09-13
Facility ID:	1605917
Facility Type:	ER
DER Facility ID:	486408
Site ID:	532480
DEC Region:	2
Spill Cause:	Equipment Failure
Spill Class:	C4
SWIS:	0301
Spill Date:	2016-09-10
Investigator:	TJDEMEO
Referred To:	Not reported
Reported to Dept:	2016-09-13
CID:	Not reported
Water Affected:	Not reported
Spill Source:	Private Dwelling
Spill Notifier:	Other
Cleanup Ceased:	Not reported
Cleanup Meets Std:	False
Last Inspection:	Not reported
Recommended Penalty:	False
UST Trust:	False
Remediation Phase:	0
Date Entered In Computer:	2016-09-13
Spill Record Last Update:	2016-09-13
Spiller Name:	Not reported
Spiller Company:	MANETTE
Spiller Address:	Not reported
Spiller Company:	999
Contact Name:	MANETTE
Latitude:	Not reported
Longitude:	Not reported
DEC Memo:	9/13/16 TJD Duplicate spill - see spill #1605837. Closed and cross-referenced.
Remarks:	spill to inside garage floor/concrete

All Materials:

Site ID:	532480
Operable Unit ID:	1281252
Operable Unit:	01
Material ID:	2286514
Material Code:	0001A
Material Name:	#2 fuel oil
Case No.:	Not reported
Material FA:	Petroleum
Quantity:	Not reported
Units:	G
Recovered:	Not reported
Resource Affected:	Not reported
Oxygenate:	Not reported

BP430 **APARTMENT BUILDING** **NY Spills** **S116155479**
SSW **30 WEST 190TH STREET** **N/A**
1/4-1/2 **BRONX, NY**
0.293 mi.
1549 ft. **Site 1 of 4 in cluster BP**

Relative: **Lower**

Actual: **126 ft.**

SPILLS:

Name:	APARTMENT BUILDING
Address:	30 WEST 190TH STREET
City,State,Zip:	BRONX, NY
Spill Number/Closed Date:	1309111 / 2016-03-30
Facility ID:	1309111
Facility Type:	ER
DER Facility ID:	444978
Site ID:	489886
DEC Region:	2
Spill Cause:	Equipment Failure
Spill Class:	C4
SWIS:	0301
Spill Date:	2013-12-12
Investigator:	SXMAHAT
Referred To:	Not reported
Reported to Dept:	2013-12-12
CID:	Not reported
Water Affected:	Not reported
Spill Source:	Private Dwelling
Spill Notifier:	Other
Cleanup Ceased:	Not reported
Cleanup Meets Std:	False
Last Inspection:	Not reported
Recommended Penalty:	False
UST Trust:	False
Remediation Phase:	0
Date Entered In Computer:	2013-12-12
Spill Record Last Update:	2016-03-30
Spiller Name:	ROB HILL
Spiller Company:	APARTMENT BUILDING
Spiller Address:	30 WEST 190TH STREET
Spiller Company:	999
Contact Name:	ROB HILL
Latitude:	40.8642432
Longitude:	-73.9014744
DEC Memo:	12/15/13 : Mahat Rob Hill from Right Way Tank called in for the spill. Fuel company over filled the tank because of the malfuntion of the gauge. As per Mr. Hill around 50 gallons of the #4 fuel oil spilled over courtyard from the vent pipe. Right way tank was the first responded to the spill and they did initial clean up. They took out 10-12 drums of the contaminated soil. As they were digging more for the contaminated soil, they discovered an old spill that was on the bottom level. Mr. Hill is working on the property owner to negotiate the cleaning process and will get back to DEC as soon as he can. 12/23/13 : Mahat A phone conversation was conducted with Rob Hill and he will send some picture from the site. 1/13/14: Mahat A soil contamination letter was sent out to the bulding super and also cc to Rob Hill. Letter is uploaded to edocs. DEC is waiting

APARTMENT BUILDING (Continued) **S116155479**

on the response from the RP.
3/27/14: Mahat T/C : A voice message was left to the Mr. Ari (Building Management @ 718.633.3939
ext 203) to call back for a touch base. His Acconting Department sent an invoice to the Department
along with the DEC SCL. The invoice was submited by Rite for the amount of work they have performed
before they discovered an old spill. DEC is following up more with Mr. Ari about the rest of the
clean up and also partnered with Rob Hill for submission of the report. 3/30/16: Mahat Clean up was
performed. No supporting paper work for the historical spill that was encountered during the clean
up of the recent spill. Based on the phone conversation and limited cleanup report, the spill case
will closed on NYSDEC database administratively.

Remarks: Defective guage. Spill to soil. Cleanup in progress.

All Materials:

Site ID:	489886
Operable Unit ID:	1239457
Operable Unit:	01
Material ID:	2239478
Material Code:	0002A
Material Name:	#4 fuel oil
Case No.:	Not reported
Material FA:	Petroleum
Quantity:	40.00
Units:	G
Recovered:	Not reported
Resource Affected:	Soil
Oxygenate:	Not reported

BF431 **220 EST 197TH STREET** **NY Spills** **S102148261**
East **220 EAST 197TH STREET** **N/A**
1/4-1/2 **BRONX, NY**
0.293 mi.
1549 ft. **Site 7 of 7 in cluster BF**

Relative: **Higher**
Actual: **139 ft.**

SPILLS:

Name:	220 EST 197TH STREET
Address:	220 EAST 197TH STREET
City,State,Zip:	BRONX, NY
Spill Number/Closed Date:	9402401 / 1994-05-18
Facility ID:	9402401
Facility Type:	ER
DER Facility ID:	69966
Site ID:	74581
DEC Region:	2
Spill Cause:	Human Error
Spill Class:	C4
SWIS:	0301
Spill Date:	1994-05-18
Investigator:	CAMMISA
Referred To:	Not reported
Reported to Dept:	1994-05-18
CID:	Not reported

220 EST 197TH STREET (Continued) **S102148261**

Water Affected:	Not reported
Spill Source:	Tank Truck
Spill Notifier:	Responsible Party
Cleanup Ceased:	1994-05-18
Cleanup Meets Std:	True
Last Inspection:	Not reported
Recommended Penalty:	False
UST Trust:	False
Remediation Phase:	0
Date Entered In Computer:	1994-05-25
Spill Record Last Update:	2004-09-30
Spiller Name:	Not reported
Spiller Company:	ABC / BLDG SUPER
Spiller Address:	LORAINE IS MANAGER
Spiller Company:	001
Contact Name:	Not reported
Latitude:	40.8689557
Longitude:	-73.8909161
DEC Memo:	Not reported
Remarks:	ABC APPLIED SORBENT & WILL FOLLOW UP - CUSTOMER OVER ORDERED.

All Materials:

Site ID:	74581
Operable Unit ID:	996187
Operable Unit:	01
Material ID:	382595
Material Code:	0003A
Material Name:	#6 fuel oil
Case No.:	Not reported
Material FA:	Petroleum
Quantity:	-25.00
Units:	G
Recovered:	.00
Resource Affected:	Soil
Oxygenate:	Not reported

BO432 **APARTMENT BUILDING** **NY Spills** **S102240162**
ESE **2681 BRIGGS AVE** **N/A**
1/4-1/2 **BRONX, NY**
0.293 mi.
1549 ft. **Site 3 of 4 in cluster BO**

Relative: **Lower**
Actual: **119 ft.**

SPILLS:

Name:	APARTMENT BUILDING
Address:	2681 BRIGGS AVE
City,State,Zip:	BRONX, NY
Spill Number/Closed Date:	9603080 / 2010-10-26
Facility ID:	9603080
Facility Type:	ER
DER Facility ID:	120817
Site ID:	141513
DEC Region:	2
Spill Cause:	Equipment Failure
Spill Class:	C4
SWIS:	0301
Spill Date:	1996-06-04
Investigator:	RVKETANI

APARTMENT BUILDING (Continued) **S102240162**

Referred To:	Not reported
Reported to Dept:	1996-06-04
CID:	351
Water Affected:	Not reported
Spill Source:	Private Dwelling
Spill Notifier:	Affected Persons
Cleanup Ceased:	Not reported
Cleanup Meets Std:	False
Last Inspection:	Not reported
Recommended Penalty:	False
UST Trust:	False
Remediation Phase:	0
Date Entered In Computer:	1996-06-04
Spill Record Last Update:	2010-10-27
Spiller Name:	CATHERINE GRADY
Spiller Company:	RENEWAL HDFC
Spiller Address:	2751 GRAND CONCOURSE
Spiller Company:	999
Contact Name:	PEDRO REIOS
Latitude:	40.8659135
Longitude:	-73.8921178
DEC Memo:	Prior to Sept, 2004 data translation this spill Lead_DEC Field was MULQUEEN 06/16/06: This spill is transferred from Mike Mulqueen to Mr. Koon Tang. 10/13/10 - Austin - Spill being transfered from Tang to Region 2 Spills staff - end 10/21/10 - Raphael Ketani. The spill took place on 6/4/96 and consisted of oil seeping through the basement wall at 2681 Briggs Avenue in the Bronx. According to the Winston Contracting Corp. Closure Report, initially, the source of the oil was not known, nor the extent of the contamination. Oil was found to be seeping up through the basement floor at 2681 Briggs Avenue and through a retaining wall in the backyard of 2679 Briggs Avenue. An investigation was undertaken by DEC using Winston Contracting Corp. They installed groundwater monitoring wells in the basement of the site and within the surrounding area. According to the ISR, on 8/6/96, EPS (a DEC contractor) conducted a tightness test on a suspected leaking oil tank at 2690 Valentine Avenue, a street just to the west of Briggs Avenue. A 2 inch hole was found in the buried fill line. The tank system was pumped out and repaired. It passed the second tightness test in August 1996. A fingerprint of a sample of oil that was collected from a well behind 2679 Briggs showed that it contained diesel fuel. Monitoring wells MW-2 and MW-3, which were closest to 2690 Valentine, consistently had a film, a heavy sheen or a slight sheen. The oil was believed to have reached the adjacent properties via the fractured bedrock. Winston remediated the spill by cleaning the oil stains on the retaining wall behind 2679 Briggs and in the alleyway. Debris and soil were removed from a trough behind this building. The basement of 2681 Briggs was also cleaned. They also

APARTMENT BUILDING (Continued) **S102240162**

collected 9,300 gals. of oil and water from trenches that were dug behind 2681 and 2679 Briggs, and
from the monitoring wells and the recovery well. According to the closure report and the ISR, the
source of oil seemed to disapper after the initial cleanup. This was the same time that the fill
pipe at 2690 Valentine Avenue was repaired. No oil was detected from August 1996 to June 1997.
Also, there were no odors. The monitoring wells in the alleyway at 2679 Briggs had a slight sheen
or no product. So the monitoring wells and recovery well were removed and the trenches were filled
in during early November 1997. Presently, there is a PBS case for the tank at 2690 Valentine
Avenue. This is #2-605880. It shows a 1500 gal. AST on soil that is in service with #2 oil. The
owners are Renewal HDFC, 2751 Grand Concourse, Bronx, 10468. The contact is Catherine Grady at
(718) 367-3200. I contacted the OAG in Albany and found out that the case had been settled and the
total costs plus interest had been recovered. The OAG closed their case on 2/20/04. As the spill
had been remediated to completion and the leaking fuel management system had been found and
repaired, I have determined that there is no threat to the public or the environment. Also, as the
OAG had closed there case, there is no need for further action against the responsible parties.
Therefore, I am closing the spill case and submitting the Final ISR to Randall Austin, Chief of the
Spills Unit, and to Lou Oliva, Regional Attorney, for their approval.
10/26/10 - Raphael Ketani.
Both Mr. Austin and Mr. Oliva signed the Final ISR. The FISR was sent up to Dennis Farrar in Albany
Remediation. As the Interim ISR and the Closure report contain information indicating that the
spill was remediated, I have determined that the spill is not a threat to the public or the
environment. Therefore, I am closing the spill case effective today.

Remarks: caller has oil seeping up through his basement

All Materials:

Site ID:	141513
Operable Unit ID:	1030625
Operable Unit:	01
Material ID:	349318
Material Code:	0001A
Material Name:	#2 fuel oil
Case No.:	Not reported
Material FA:	Petroleum
Quantity:	.00
Units:	G
Recovered:	100.00
Resource Affected:	Soil, Indoor Air, Groundwater
Oxygenate:	Not reported

BH433 **2851 WEBB AVE** **NY Spills** **S104073293**
NNW **2851 WEBB AVE** **N/A**
1/4-1/2 **BRONX, NY**
0.294 mi.
1550 ft. **Site 4 of 5 in cluster BH**

Relative:
Higher

Actual:
151 ft.

SPILLS:

Name:	2851 WEBB AVE
Address:	2851 WEBB AVE
City,State,Zip:	BRONX, NY
Spill Number/Closed Date:	9711440 / 2010-09-24
Facility ID:	9711440
Facility Type:	ER
DER Facility ID:	73155
Site ID:	78631
DEC Region:	2
Spill Cause:	Equipment Failure
Spill Class:	C3
SWIS:	0301
Spill Date:	1998-01-12
Investigator:	RWAUSTIN
Referred To:	Not reported
Reported to Dept:	1998-01-12
CID:	366
Water Affected:	Not reported
Spill Source:	Private Dwelling
Spill Notifier:	Other
Cleanup Ceased:	Not reported
Cleanup Meets Std:	False
Last Inspection:	Not reported
Recommended Penalty:	False
UST Trust:	False
Remediation Phase:	0
Date Entered In Computer:	1998-01-12
Spill Record Last Update:	2010-09-24
Spiller Name:	Not reported
Spiller Company:	Not reported
Spiller Address:	Not reported
Spiller Company:	001
Contact Name:	BENESON FUNDING INC
Latitude:	40.8732746
Longitude:	-73.9007414
DEC Memo:	Prior to Sept, 2004 data translation this spill Lead_DEC Field was MULQUEEN 155 CALL PTC-LOU- OUTSIDE OF APT BLDG ON ASPHALT-TANK IN BACK COURTYARD-4 OR 5 GUYS CLEANING THERE NOW-NO DRAINS/SEWERS SFFECTED-MAYBE SOME SOIL AFFECTED. LINE REPAIRED 06/16/06: This spill is transferred from Mike Mulqueen to Mr. Koon Tang. 9/24/10 - Austin - Outside AST with line leak on asphalt- Minor spill - spill closed - end
Remarks:	CALLER REPORTING A LEAK IN THE RETURN LINE. CREW ON SCENE CLEANING.

All Materials:

Site ID:	78631
Operable Unit ID:	1057936
Operable Unit:	01
Material ID:	326104
Material Code:	0003A
Material Name:	#6 fuel oil

2851 WEBB AVE (Continued) **S104073293**

Case No.:	Not reported
Material FA:	Petroleum
Quantity:	50.00
Units:	G
Recovered:	.00
Resource Affected:	Soil
Oxygenate:	Not reported

BK434 **APARTMENT HOUSE** **NY Spills** **S102663558**
NE **1 EAST 198TH STREET** **N/A**
1/4-1/2 **BRONX, NY**
0.294 mi.
1551 ft. **Site 4 of 4 in cluster BK**

Relative:
Higher

Actual:
139 ft.

SPILLS:

Name:	APARTMENT HOUSE
Address:	1 EAST 198TH STREET
City,State,Zip:	BRONX, NY
Spill Number/Closed Date:	9709804 / 2003-02-25
Facility ID:	9709804
Facility Type:	ER
DER Facility ID:	225306
Site ID:	277167
DEC Region:	2
Spill Cause:	Equipment Failure
Spill Class:	C4
SWIS:	0301
Spill Date:	1997-11-22
Investigator:	KGHALE
Referred To:	Not reported
Reported to Dept:	1997-11-22
CID:	370
Water Affected:	Not reported
Spill Source:	Commercial Vehicle
Spill Notifier:	Responsible Party
Cleanup Ceased:	Not reported
Cleanup Meets Std:	False
Last Inspection:	Not reported
Recommended Penalty:	False
UST Trust:	False
Remediation Phase:	0
Date Entered In Computer:	1997-11-22
Spill Record Last Update:	2003-02-25
Spiller Name:	GAE RICCI
Spiller Company:	MB TRUCKING
Spiller Address:	1281 VIELE AV
Spiller Company:	001
Contact Name:	ABOVE CALLER
Latitude:	40.8713893
Longitude:	-73.8929403
DEC Memo:	Prior to Sept, 2004 data translation this spill Lead_DEC Field was HALE 2/25/2003 - Closed Due To The Nature / Extent Of The Spill Report
Remarks:	malfunction in guage spill to concrete spill contained and cleaned

All Materials:

Site ID:	277167

APARTMENT HOUSE (Continued) **S102663558**

Operable Unit ID:	1056069
Operable Unit:	01
Material ID:	328136
Material Code:	0002A
Material Name:	#4 fuel oil
Case No.:	Not reported
Material FA:	Petroleum
Quantity:	10.00
Units:	G
Recovered:	10.00
Resource Affected:	Soil
Oxygenate:	Not reported

Name:	MYRVETE MULOSMANAJ APTS
Address:	1 EAST 198TH STREET
City,State,Zip:	BRONX, NY
Spill Number/Closed Date:	9706558 / 1997-09-02
Facility ID:	9706558
Facility Type:	ER
DER Facility ID:	149934
Site ID:	178536
DEC Region:	2
Spill Cause:	Equipment Failure
Spill Class:	C4
SWIS:	2401
Spill Date:	1997-08-30
Investigator:	WESTERLIND
Referred To:	Not reported
Reported to Dept:	1997-09-02
CID:	312
Water Affected:	Not reported
Spill Source:	Institutional, Educational, Gov., Other
Spill Notifier:	Other
Cleanup Ceased:	Not reported
Cleanup Meets Std:	False
Last Inspection:	Not reported
Recommended Penalty:	False
UST Trust:	False
Remediation Phase:	0
Date Entered In Computer:	1997-09-02
Spill Record Last Update:	1997-09-03
Spiller Name:	UKA
Spiller Company:	MYRVETE MULOSMANAJ APTS
Spiller Address:	1 EAST 198TH ST
Spiller Company:	001
Contact Name:	UKA
Latitude:	40.8713893
Longitude:	-73.8929403
DEC Memo:	Not reported
Remarks:	DEFECTIVE GAUGE ON PETROMETER - CLEANED UP

All Materials:

Site ID:	178536
Operable Unit ID:	1052778
Operable Unit:	01
Material ID:	332145
Material Code:	0002A

APARTMENT HOUSE (Continued) **S102663558**

Material Name:	#4 fuel oil
Case No.:	Not reported
Material FA:	Petroleum
Quantity:	7.00
Units:	G
Recovered:	7.00
Resource Affected:	Soil
Oxygenate:	Not reported

BJ435 **2555.9 GRAN CONCOUSRE** **NY Spills** **S102150059**
SSE **255509 GRAND CONCOURSE** **N/A**
1/4-1/2 **BRONX, NY**
0.295 mi.
1556 ft. **Site 4 of 4 in cluster BJ**

Relative: **Lower**

Actual: **128 ft.**

SPILLS:

Name:	2555.9 GRAN CONCOUSRE
Address:	255509 GRAND CONCOURSE
City,State,Zip:	BRONX, NY
Spill Number/Closed Date:	9501473 / 1996-11-22
Facility ID:	9501473
Facility Type:	ER
DER Facility ID:	75146
Site ID:	81198
DEC Region:	2
Spill Cause:	Equipment Failure
Spill Class:	C4
SWIS:	0301
Spill Date:	1995-05-04
Investigator:	MCTIBBE
Referred To:	Not reported
Reported to Dept:	1995-05-04
CID:	Not reported
Water Affected:	Not reported
Spill Source:	Private Dwelling
Spill Notifier:	Local Agency
Cleanup Ceased:	Not reported
Cleanup Meets Std:	False
Last Inspection:	Not reported
Recommended Penalty:	False
UST Trust:	False
Remediation Phase:	0
Date Entered In Computer:	1995-05-17
Spill Record Last Update:	2009-11-06
Spiller Name:	Not reported
Spiller Company:	CONSUMERS OIL/HEAT
Spiller Address:	SAME
Spiller Company:	001
Contact Name:	Not reported
Latitude:	40.8185190
Longitude:	-73.9274290
DEC Memo:	Prior to Sept, 2004 data translation this spill Lead_DEC Field was TIBBE CLEANED BY OIL CO. 11/6/09 - KGH NFA - No Further Action required on Spill #95-01473 since Spill Closed Date of 11/22/96
Remarks:	DEFAULTED GAUGE, CALLER'S CO. WILL CLEAN - SPILL IN COURTYARD. NO REGISTRATION.

2555.9 GRAN CONCOUSRE (Continued) **S102150059**

All Materials:

Site ID:	81198
Operable Unit ID:	1015878
Operable Unit:	01
Material ID:	370083
Material Code:	0002A
Material Name:	#4 fuel oil
Case No.:	Not reported
Material FA:	Petroleum
Quantity:	75.00
Units:	G
Recovered:	75.00
Resource Affected:	Soil
Oxygenate:	Not reported

BQ436 **2819 SEDGEWICK AVENUE** **NY Spills** **S102238666**
NW **2819 SEDGEWICK AVENUE** **N/A**
1/4-1/2 **BRONX, NY**
0.296 mi.
1562 ft. **Site 1 of 3 in cluster BQ**

Relative:
Higher

Actual:
141 ft.

SPILLS:

Name:	2819 SEDGEWICK AVENUE
Address:	2819 SEDGEWICK AVENUE
City,State,Zip:	BRONX, NY
Spill Number/Closed Date:	9512433 / 2003-08-11
Facility ID:	9512433
Facility Type:	ER
DER Facility ID:	100138
Site ID:	114845
DEC Region:	2
Spill Cause:	Equipment Failure
Spill Class:	A3
SWIS:	0301
Spill Date:	1996-01-05
Investigator:	SIGONA
Referred To:	Not reported
Reported to Dept:	1996-01-05
CID:	216
Water Affected:	Not reported
Spill Source:	Private Dwelling
Spill Notifier:	Fire Department
Cleanup Ceased:	Not reported
Cleanup Meets Std:	False
Last Inspection:	Not reported
Recommended Penalty:	False
UST Trust:	False
Remediation Phase:	0
Date Entered In Computer:	1996-01-05
Spill Record Last Update:	2003-08-11
Spiller Name:	FIREFIGHTER KELLER
Spiller Company:	2829 KINGS BRIDGE TERRACE
Spiller Address:	SAME
Spiller Company:	001
Contact Name:	FIREFIGHTER KELLER
Latitude:	40.8743907

2819 SEDGEWICK AVENUE (Continued) **S102238666**

Longitude: -73.9015892
DEC Memo: Not reported
Remarks: MULTIPLE DWELLING LEAK OF ABOUT 200 GALLONS OR MORE COMEING IN THRU THE WALLS ALSO SEEPING INTO THE MANHOLE AT THIS TIME NEED A DEC TO RESPOND PER NYCFD HAZ MAT TEAM

All Materials:
Site ID: 114845
Operable Unit ID: 1023532
Operable Unit: 01
Material ID: 356177
Material Code: 0001A
Material Name: #2 fuel oil
Case No.: Not reported
Material FA: Petroleum
Quantity: 200.00
Units: G
Recovered: .00
Resource Affected: Sewer
Oxygenate: Not reported

BQ437 **FRONT OF HOUSE** **NY Spills** **S118707336**
NW **2815 SEDGWICK AVE** **N/A**
1/4-1/2 **BRONX, NY**
0.296 mi.
1563 ft. **Site 2 of 3 in cluster BQ**

Relative:
Higher

Actual:
140 ft.

SPILLS:
Name: FRONT OF HOUSE
Address: 2815 SEDGWICK AVE
City,State,Zip: BRONX, NY
Spill Number/Closed Date: 1604547 / 2016-09-13
Facility ID: 1604547
Facility Type: ER
DER Facility ID: 485122
Site ID: 531058
DEC Region: 2
Spill Cause: Equipment Failure
Spill Class: D4
SWIS: 0301
Spill Date: 2016-08-04
Investigator: RWAUSTIN
Referred To: Not reported
Reported to Dept: 2016-08-04
CID: Not reported
Water Affected: Not reported
Spill Source: Commercial/Industrial
Spill Notifier: Other
Cleanup Ceased: Not reported
Cleanup Meets Std: False
Last Inspection: Not reported
Recommended Penalty: False
UST Trust: False
Remediation Phase: 0
Date Entered In Computer: 2016-08-04
Spill Record Last Update: 2016-09-13
Spiller Name: Not reported

FRONT OF HOUSE (Continued) **S118707336**

Spiller Company:	CON ED
Spiller Address:	Not reported
Spiller Company:	999
Contact Name:	PAUL DIDOMENICO
Latitude:	Not reported
Longitude:	Not reported
DEC Memo:	8/8/16 - Obligado - Answered Duty Desk phone - COned Update. As of the 8/5/16, the leak has been located and clamped. 10 in pipe in an excavation infront of 2815 Sedgewick ave. Leak terminated at 16:20 hours. 1 oz per minute. Total loss of 5 gallons. 9/13/16 - Austin - Leak discovered during PFT van survey of M51-52 feeders - Con Ed contained and cleaned up this 6 oz spill, and clamped the leaking feeder pipeline - See document files for further information - Spill closed - end
Remarks:	Not reported

All Materials:

Site ID:	531058
Operable Unit ID:	1279843
Operable Unit:	01
Material ID:	2284933
Material Code:	0541A
Material Name:	dielectric fluid
Case No.:	Not reported
Material FA:	Petroleum
Quantity:	Not reported
Units:	Not reported
Recovered:	Not reported
Resource Affected:	Sewer
Oxygenate:	Not reported

BN438 **IVANAJ 2545 REALTY CORP.** **NY LTANKS S110772002**
SSE **2545 VALENTINE AVENUE** **NY TANKS N/A**
1/4-1/2 **BRONX, NY 10458** **NY NYC LAND USE**
0.298 mi.
1572 ft. **Site 2 of 4 in cluster BN**

Relative: **Lower**
Actual: **133 ft.**

LTANKS:

Name:	RESIDENTS
Address:	2545 VALENTINE AVE
City,State,Zip:	BRONX, NY
Spill Number/Closed Date:	1407401 / 2016-02-03
Facility ID:	1407401
Site ID:	500914
Spill Date:	2014-10-16
Spill Cause:	Tank Test Failure
Spill Source:	Private Dwelling
Spill Class:	Not reported
Cleanup Ceased:	Not reported
SWIS:	0301
Investigator:	HRPATEL
Referred To:	Not reported
Reported to Dept:	2014-10-16
CID:	Not reported
Water Affected:	Not reported

IVANAJ 2545 REALTY CORP. (Continued) **S110772002**

Spill Notifier:	Other
Last Inspection:	Not reported
Recommended Penalty:	False
Meets Standard:	False
UST Involvement:	False
Remediation Phase:	0
Date Entered In Computer:	2014-10-16
Spill Record Last Update:	2016-02-03
Spiller Name:	TONY
Spiller Company:	UNKNOWN
Spiller Address:	2545 VALENTINE AVE
Spiller County:	999
Spiller Contact:	TONY
Spiller Phone:	(914) 490-1619
Spiller Extention:	Not reported
DEC Region:	2
DER Facility ID:	455932
Latitude:	Not reported
Longitude:	Not reported
DEC Memo:	10/16/14 : Mahat A TTF letter is sent out to the management team and it will uploaded on D2 shortly. PBS : 2-094072 DEC is waiting for a report as required by the letter. Case is assigned to DEC Patel for follow up. 10/27/14-Hiralkumar Patel. 10:38 AM:- spoke with Phil at A-1 Crown to confirm the site address (as 2525 Valentine Ave does not exist). he could not find record. he mentioned that tank test was conducted for ABC Tank. 10:40 AM:- spoke with ABC Tank and confirmed site address as 2545 Valentine Avenue. changed site address from 2525 Valintine Ave to 2545 Valentine Ave . alternate address: 2541-2549 Valentine Avenue no other spills found. PBS #: 2-094072, 2-602817 as per PBS #: 2-094072, the site has one 5,000 gal #6 oil AST in contact with soil, in-service, installed in Jan. 1942. PBS #: 2-602817 is closed. no tank info in PBS record. Ivanaj 2545 Realty Corp. **property owner** 2545 Valentine Avenue Bronx, NY 10458 Attn.: Tony Gjokaj Ph. (718) 365-6850 (914) 490-1619 email: ivanaj2545@aol.com 11:21 AM:- sent revised TTF to Mr. Gjokaj, as the previous one had wrong site address. letter emailed to Mr. Gjokaj. 12/05/14-Hiralkumar Patel. received message from Donna (at 4:47 PM on 12/04/14) from ABC Tank. 9:32 AM:- left message for Donna. 11:56 AM:- received call from Donna. after initial tank system test failure, they lifted the tank and found a pin hole in bottom of the tank. there was no sign of any petroleum release from this hole. ABC tank repaired the entire bottom of the tank and tested the tank only, which passed. to confirm no petroleum release, ABC tank also collected a soil sample from the area of tank location. the repaired tank will be installed on concrete saddles now. Donna will submit work summary and sample results for review prior to lowering the tank on saddles. after lowering the tank on saddles and connected to the piping, a system test will be done. 2:23 PM:- received email from Donna including letter with work summary and soil sample results. three soil samples were analyzed. no contamination noted in samples. 2:39 PM:- sent email to Donna. informed her that based on submitted information, no further investigation/remediation required underneath the tank, but investigation/remediation needed along associated piping. email copied to Mr. Gjokaj. 12/08/14-Hiralkumar Patel. 12:15 PM:- received email from Donna stating that ABC tank will test the lines. 12/16/14-Hiralkumar Patel. 1:25 PM:- sent email to Donna inquiring update. email copied to Mr. Gjokaj. 1:53 PM:- received email from

IVANAJ 2545 REALTY CORP. (Continued) **S110772002**

Donna. during isolation test of the piping, fill, suction and return lines were found tight. the vent line did not hold the pressure. ABC Tank has sent proposal for replacement of the vent pipe. 12/30/14-Hiralkumar Patel. 10:32 AM:- left message for Donna. 01/06/15-Hiralkumar Patel. 2:55 PM:- spoke with Donna. they put a new plate on tank's bottom and a new cement pad underneath the tank. once the tank installed on new pad, they will do vent line work. 08/31/15-Hiralkumar Patel. 3:25 PM:- spoke with Donna and asked her to submit report. 10/30/15-Hiralkumar Patel. 11:11 AM:- sent email to Mr. Gjokaj and asked him to submit final report immediately. email copied to Donna. 12/23/15-Hiralkuma Patel. reviewed available information. the subject spill case was reported on 10/16/14 due to failure of 5,000 gal #6 oil tank system. the tank was lifted from the floor and holes were found on the bottom. soil samples were collected from area where tank was located. no contamination noted in soil samples. after repairing the tank bottom, tank was re-installed in same location and tested tight. the tank system piping were tested and noted leak in the vent pipe only. to date, the department has not received any document confirming repair of the leaking vent line, result of tank system test after necessary repairs on the vent line and removal of petroleum impacted material, if release occurred from the vent line. 11:28 AM:- left message for Mr. Gjokaj. 11:54 AM:- spoke with Maria at Mr. Gjokaj's office. informed her about open spill case and pending report. she will ask Mr. Gjokaj to call back. 3:19 PM:- received call from Mr. Gjokaj. he mentioned that the failed vent line was replaced. he confirmed that there was no release from the failed vent line. they have changed product from #6 to #4 oil. asked Mr. Gjokaj to submit statement confirming no release from the former vent line, work done to correct the problem, color photographs of entire tank system and result of tank system tightness test. informed him that these documents must be submitted by the end of 01/06/16 to avoid enforcement. 3:29 PM:- sent email to Mr. Gjokaj and asked him to submit required documents by the end of 01/06/16 to avoid enforcement. 01/05/16-Hiralkumar Patel. 1:45 PM:- sent email to Mr. Gjokaj reminding that spill investigation/cleanup report is due tomorrow. email copied to Donna. 3:16 PM:- received emails from Mr. Gjokaj including some site photos, but it does not include other required information/document (statement confirming no release from the former vent line, work done to correct the problem and result of tank system tightness test). 3:21 PM:- sent email to Mr. Gjokaj and asked him to submit required documents as per email dated 12/23/15. 01/06/16-Hiralkumar Patel. received fax from Mr. Gjokaj including copy of tank system test result (failed) dated 10/16/14 and few invoices from ABC tank, but it does not include required documents listed in email dated 12/23/15. 10:54 AM:- sent email to Mr. Gjokaj and informed him that fax does not include documents required as per email dated 12/23/15 and it must be submitted immediately. email copied to Donna. 01/07/16-Hiralkumar Patel. 9:59 AM:- left message for Mr. Gjokaj. 01/08/16-Hiralkumar Patel. 3:06 PM:- received call from Mr. Gjokaj. inquired him about submission of required documents. he mentioned that due to some payment conflicts with the contractor, he is not getting any documents from them. based on available information (letter report submitted by ABC Tank on 12/05/14, email from ABC Tank on 12/16/14 confirming tight fill/supply/return lines and pics submitted by property owner showing aboveground lines), asked Mr. Gjokaj to submit result of tank system test confirming no current leak in the tank system and that would be sufficient to close

IVANAJ 2545 REALTY CORP. (Continued) **S110772002**

the spill case. he will look into file for any document confirming this. if not found, he will contact someone to conduct system test. asked him to submit system test result by 01/15/16.
01/15/16-Hiralkumar Patel. 2:43 PM:- received message from Mr. Gjokaj. he mentioned that PTC will conduct system test on 01/27/16.
02/03/16-Hiralkumar Patel. received message from Mr. Gjokaj (at 5:03 PM on 02/02/16). 9:17 AM:- left message for Mr. Gjokaj. received fax from Mr. Gjokaj including tank system test result dated 01/28/16. the tank system was tested tight. case closed based on available information. 2:36 PM:- sent spill closure letter to Mr. Gjokaj.
letter emailed to Mr. Gjokaj.

Remarks: caller reporting 5,000 gallon tank failed tank test, holes found in tank. tank will be inspected and retested

All Materials:

Site ID:	500914
Operable Unit ID:	1250318
Operable Unit:	01
Material ID:	2252028
Material Code:	0003A
Material Name:	#6 fuel oil
Case No.:	Not reported
Material FA:	Petroleum
Quantity:	Not reported
Units:	Not reported
Recovered:	Not reported
Resource Affected:	Not reported
Oxygenate:	Not reported

TANKS:

Name:	IVANAJ 2545 REALTY CORP.
Address:	2545 VALENTINE AVENUE
City,State,Zip:	BRONX, NY 10458
Facility Id:	2-602817
Region:	STATE
DEC Region:	2
Site Status:	Unregulated/Closed
Program Type:	PBS
Expiration Date:	N/A
UTM X:	593111.96651
UTM Y:	4524219.60469

NYC LAND USE:

Name:	Not reported
Address:	2545 VALENTINE AVENUE
City,State,Zip:	BRONX, NY 10458
Latitude:	40.8637544
Longitude:	-73.8951264
Type Of Ownership Code:	Not reported
Owner Name:	IVANAJ 2545 REALTY CORP
Borough:	BX
Tax Block:	3154
Tax Lot:	29
Community District:	207
Census Tract 2020:	2039901
Census Block 2020:	20399011001

IVANAJ 2545 REALTY CORP. (Continued) **S110772002**

Census Tract 2010:	399.01
Census Block 2010:	1001
School District:	10
City Council District:	15
Fire Company:	E079
Police Precinct:	52
Health Center District:	21
Health Area:	900
Sanitation District Boro:	2
Sanitation District Number:	07
Sanitation Subsection:	1A
Zoning District 1:	R8: Residential Districts
Zoning District 2:	Not reported
Zoning District 3:	Not reported
Zoning District 4:	Not reported
Commercial Overlay 1:	Not reported
Commercial Overlay 2:	Not reported
Special Purpose District 1:	Not reported
Special Purpose District 2:	Not reported
Special Purpose District 3:	Not reported
Limited Height District:	Not reported
Spill Boundary Indicator:	N
Building Class:	D1: ELEVATOR APARTMENTS - Semi-fireproof (Without Stores)
Land Use Category:	Multi-Family Elevator Buildings
Number Of Easements:	0
Lot Area:	16669
Total Building Floor Area:	75180
Commercial Floor Area:	0
Residential Floor Area:	75180
Office Floor Area:	0
Retail Floor Area:	0
Garage Floor Area:	0
Storage Floor Area:	0
Factory Floor Area:	0
Other Floor Area:	0
Total Building Floor Area Source Code:	2
Number Of Buildings:	1
Number Of Floors:	6.0000000
Residential Units:	73
Total Units:	73
Lot Frontage:	180.4200000
Lot Depth:	103.5800000
Building Frontage:	170.4200000
Building Depth:	103.5800000
Extension Code:	N
Proximity Code:	0
Irregular Lot Code:	Y
Lot Type:	3
Basement Type/Grade:	0
Assessed Land Value:	149850.00000
Assessed Total Value:	910350.00000
Exempt Total Value:	0.00000
Year Built:	1942
Year Altered 1:	0
Year Altered 2:	0
Historic District Name:	Not reported
Landmark Status:	Not reported

IVANAJ 2545 REALTY CORP. (Continued) **S110772002**

Built Floor Area Ratio:	4.51000000000
Maximum Allowable Residential Far:	6.02000000000
Maximum Allowable Commercial Far:	0.00000000000
Maximum Allowable Community Facility Far:	6.50000000000
Boro Code:	2
Borough, Tax Block and Lot:	2031540029.00000000
Condominium Number:	Not reported
Census Tract 2:	039901
X Coordinate:	1013258
Y Coordinate:	253984
Zoning Map #:	3c
Zoning Map Code:	Not reported
Sanborn Map #:	214 044
Tax Map #:	21109
E-designation Number:	Not reported
Apportionment BBL:	Not reported
Apportionment Date:	Not reported
Pluto ??? Dtm Base Map Indicator:	1
2007 Flood Insurance Rate Map Indicator:	Not reported
2015 Preliminary Flood Insurance Rate Map Indicator:	Not reported
Version Number:	24v1.1
Changed By DCP:	Not reported

BN439 **192ND STREET** **NY Spills** **S106125335**
SE **VALENTINE AVENUE** **N/A**
1/4-1/2 **BRONX, NY**
0.299 mi.
1579 ft. **Site 3 of 4 in cluster BN**

Relative: **Lower**
Actual: **133 ft.**

SPILLS:

Name:	192ND STREET
Address:	VALENTINE AVENUE
City,State,Zip:	BRONX, NY
Spill Number/Closed Date:	0311624 / 2004-03-30
Facility ID:	0311624
Facility Type:	ER
DER Facility ID:	112225
Site ID:	130245
DEC Region:	2
Spill Cause:	Equipment Failure
Spill Class:	C4
SWIS:	0301
Spill Date:	2004-01-14
Investigator:	MCTIBBE
Referred To:	Not reported
Reported to Dept:	2004-01-14
CID:	402
Water Affected:	Not reported
Spill Source:	Passenger Vehicle
Spill Notifier:	Local Agency
Cleanup Ceased:	Not reported
Cleanup Meets Std:	False
Last Inspection:	Not reported
Recommended Penalty:	False
UST Trust:	False
Remediation Phase:	0
Date Entered In Computer:	2004-01-14
Spill Record Last Update:	2004-03-30

192ND STREET (Continued) **S106125335**

Spiller Name:	JOSEPHINE BROWN
Spiller Company:	NYC TRANSIT
Spiller Address:	370 JAY ST
Spiller Company:	001
Contact Name:	JOSEPHINE BROWN
Latitude:	40.8481599
Longitude:	-73.9010100
DEC Memo:	Prior to Sept, 2004 data translation this spill Lead_DEC Field was TIBBE Hose ruptured on bus. Contained and cleaned by NYCT.
Remarks:	bus was traveling and line ruptured

All Materials:

Site ID:	130245
Operable Unit ID:	876982
Operable Unit:	01
Material ID:	500419
Material Code:	0043A
Material Name:	antifreeze
Case No.:	Not reported
Material FA:	Other
Quantity:	6.00
Units:	G
Recovered:	6.00
Resource Affected:	Soil
Oxygenate:	Not reported

BC440 **PS#122** **NY Spills** **S109062469**
WNW **260 WEST KINGS BRIDGE RD** **N/A**
1/4-1/2 **BRONX, NY**
0.299 mi.
1580 ft. **Site 3 of 3 in cluster BC**

Relative: **Lower**
Actual: **109 ft.**

SPILLS:

Name:	PS#122
Address:	260 WEST KINGS BRIDGE RD
City,State,Zip:	BRONX, NY
Spill Number/Closed Date:	0801317 / 2008-05-05
Facility ID:	0801317
Facility Type:	ER
DER Facility ID:	346657
Site ID:	397219
DEC Region:	2
Spill Cause:	Equipment Failure
Spill Class:	C4
SWIS:	2401
Spill Date:	2008-05-02
Investigator:	smsanges
Referred To:	Not reported
Reported to Dept:	2008-05-02
CID:	444
Water Affected:	Not reported
Spill Source:	Institutional, Educational, Gov., Other
Spill Notifier:	Other
Cleanup Ceased:	Not reported
Cleanup Meets Std:	False
Last Inspection:	Not reported

PS#122 (Continued) **S109062469**

Recommended Penalty:	Not reported
UST Trust:	Not reported
Remediation Phase:	0
Date Entered In Computer:	2008-05-02
Spill Record Last Update:	2008-05-05
Spiller Name:	CARMINE
Spiller Company:	PS#122
Spiller Address:	260 WEST KINGS BRIDGE RD
Spiller Company:	001
Contact Name:	CARMINE
Latitude:	Not reported
Longitude:	Not reported
DEC Memo:	Spill was larger and the NYC School Authority hired PTC to do the cleanup. PTC pumped out the storm drain, pressure washed the sidewalk/street, disposed of 2 drums of waste.
Remarks:	EQUIPMENT FAILURE ON FILL BOX AND IN PROCESS OF CLEANING

All Materials:

Site ID:	397219
Operable Unit ID:	1154182
Operable Unit:	01
Material ID:	2144968
Material Code:	0002A
Material Name:	#4 fuel oil
Case No.:	Not reported
Material FA:	Petroleum
Quantity:	20.00
Units:	G
Recovered:	.00
Resource Affected:	Soil
Oxygenate:	Not reported

BM441 **APARTMENT BUILDING** **NY AST** **U003388493**
SSW **20 EAST 190TH ST** **NY Spills** **N/A**
1/4-1/2 **BRONX, NY**
0.300 mi.
1585 ft. **Site 4 of 4 in cluster BM**

Relative: **Lower**
Actual: **122 ft.**

AST:

Name:	20 EAST 190 LLC
Address:	20 EAST 190TH STREET
City,State,Zip:	BRONX, NY 10468
Region:	STATE
DEC Region:	2
Site Status:	Active
Facility Id:	2-277649
Program Type:	PBS
UTM X:	592744.07478
UTM Y:	4524171.98228
Expiration Date:	09/28/2026
Site Type:	Apartment Building/Office Building

Affiliation Records:

Site Id:	12005
Affiliation Type:	Facility Operator
Company Name:	20 EAST 190 LLC
Contact Type:	Not reported

APARTMENT BUILDING (Continued) **U003388493**

Contact Name:	ALFRED MELENDEZ
Address1:	Not reported
Address2:	Not reported
City:	Not reported
State:	NN
Zip Code:	Not reported
Country Code:	001
Phone:	(347) 513-8967
EMail:	Not reported
Fax Number:	Not reported
Modified By:	MRBARROW
Date Last Modified:	2017-04-17

Site Id:	12005
Affiliation Type:	Emergency Contact
Company Name:	20 EAST 190TH ST LLC
Contact Type:	Not reported
Contact Name:	ANTON POPOVIC
Address1:	Not reported
Address2:	Not reported
City:	Not reported
State:	NN
Zip Code:	Not reported
Country Code:	999
Phone:	(347) 810-0070
EMail:	Not reported
Fax Number:	Not reported
Modified By:	ACDANIEL
Date Last Modified:	2021-08-16

Site Id:	12005
Affiliation Type:	Facility Owner
Company Name:	20 EAST 190TH ST LLC
Contact Type:	PROPERTY MANAGER
Contact Name:	ANTON POPOVIC
Address1:	3397 EAST TREMONT AVE
Address2:	Not reported
City:	BRONX
State:	NY
Zip Code:	10461
Country Code:	001
Phone:	(347) 810-0070
EMail:	Not reported
Fax Number:	Not reported
Modified By:	MRBARROW
Date Last Modified:	2017-04-17

Site Id:	12005
Affiliation Type:	Mail Contact
Company Name:	JLP METRO MANAGEMENT INC
Contact Type:	PROPERTY MANAGER
Contact Name:	ANTON POPOVIC
Address1:	3397 EAST TREMONT AVE
Address2:	Not reported
City:	BRONX
State:	NY
Zip Code:	10461

APARTMENT BUILDING (Continued) **U003388493**

Country Code:	001
Phone:	(347) 810-0070
EMail:	ANTON@JLPMETRO.COM
Fax Number:	Not reported
Modified By:	ACDANIEL
Date Last Modified:	2023-12-29

Tank Info:

Tank Number:	001
Tank Id:	14120
Material Code:	0001
Common Name of Substance:	#2 Fuel Oil (On-Site Consumption)

Equipment Records:

I05 - Overfill - Vent Whistle
L09 - Piping Leak Detection - Exempt Suction Piping
E00 - Piping Secondary Containment - None
G03 - Tank Secondary Containment - Vault (w/o access)
H00 - Tank Leak Detection - None
J02 - Dispenser - Suction Dispenser
B00 - Tank External Protection - None
F00 - Pipe External Protection - None
A00 - Tank Internal Protection - None
D01 - Pipe Type - Steel/Carbon Steel/Iron
K00 - Spill Prevention - None
C01 - Pipe Location - Aboveground

Tank Location:	Aboveground - on saddles, legs, racks, etc.... Tank bottom is elevated above grade or tank pad, allowing visual inspection.
Tank Type:	Steel/Carbon Steel/Iron
Tank Status:	In Service
Pipe Model:	Not reported
Install Date:	02/01/1923
Capacity Gallons:	5000
Tightness Test Method:	NN
Date Test:	Not reported
Next Test Date:	Not reported
Date Tank Closed:	Not reported
Register:	True
Modified By:	MJGRIFFI
Last Modified:	05/09/2022
Material Name:	#2 fuel oil (on-site consumption)

SPILLS:

Name:	APARTMENT BUILDING
Address:	20 EAST 190TH ST
City,State,Zip:	BRONX, NY
Spill Number/Closed Date:	1008914 / 2010-11-23
Facility ID:	1008914
Facility Type:	ER
DER Facility ID:	397423
Site ID:	442439
DEC Region:	2
Spill Cause:	Housekeeping
Spill Class:	C4
SWIS:	0301

APARTMENT BUILDING (Continued) **U003388493**

Spill Date:	2010-11-23
Investigator:	RVKETANI
Referred To:	Not reported
Reported to Dept:	2010-11-23
CID:	Not reported
Water Affected:	Not reported
Spill Source:	Commercial/Industrial
Spill Notifier:	Other
Cleanup Ceased:	Not reported
Cleanup Meets Std:	False
Last Inspection:	Not reported
Recommended Penalty:	Not reported
UST Trust:	False
Remediation Phase:	0
Date Entered In Computer:	2010-11-23
Spill Record Last Update:	2010-11-23
Spiller Name:	ROBERT HILL
Spiller Company:	CASTLE OIL
Spiller Address:	Not reported
Spiller Company:	999
Contact Name:	DANIERRO
Latitude:	40.8634370
Longitude:	-73.8996360
DEC Memo:	11/23/10 - Raphael Ketani. I spoke to Rob Hill of Castle Oil (718 579-3410. He said that his driver had preset the delivery truck to deliver 3,000 gals. of oil. However, the truck delivered 3,400 gals. of oil and about 10 gals. of oil came out the vent pipe. The oil spilled to the sidewalk and a little to the street. The driver had a spill kit and blocked the path of the oil so that it wouldn't travel further. The spill was contained. The driver then went inside the building to make sure that no oil spilled into the basement. He reported that there was no oil in the basement. The cleanup crew was called and they are on their way. Mr. Hill stated that they will use a de-greaser to clean the sidewalk. As the spill was small and contained, I determined that it was not a threat to the public or the environment. Therefore, I have closed the spill case.
Remarks:	cleanup crew enroute

All Materials:

Site ID:	442439
Operable Unit ID:	1192942
Operable Unit:	01
Material ID:	2188284
Material Code:	0001A
Material Name:	#2 fuel oil
Case No.:	Not reported
Material FA:	Petroleum
Quantity:	10.00
Units:	G
Recovered:	10.00
Resource Affected:	Impervious Surface
Oxygenate:	Not reported

BG442 **55 EAST 190TH ST** **NY AST** **U003387287**
South **55 EAST 190TH ST** **NY Spills** **N/A**
1/4-1/2 **BRONX, NY**
0.301 mi.
1590 ft. **Site 6 of 6 in cluster BG**

Relative:
Lower

Actual:
123 ft.

AST:

Name:	55 EAST 190TH ST OWNERS CORP.
Address:	55 EAST 190TH ST
City,State,Zip:	BRONX, NY 10468
Region:	STATE
DEC Region:	2
Site Status:	Active
Facility Id:	2-245348
Program Type:	PBS
UTM X:	592796.68477
UTM Y:	4524167.77702
Expiration Date:	07/07/2027
Site Type:	Apartment Building/Office Building

Affiliation Records:

Site Id:	9541
Affiliation Type:	Facility Owner
Company Name:	55 EAST 190 ST. OWNER CORP
Contact Type:	V.P. OPERATIONS
Contact Name:	MARIE VALENTE
Address1:	600 MAMARONECK AVE 5TH FLOOR
Address2:	Not reported
City:	HARRISON
State:	NY
Zip Code:	10528
Country Code:	001
Phone:	(914) 899-8000
EMail:	Not reported
Fax Number:	Not reported
Modified By:	JSMACRI
Date Last Modified:	2022-09-28

Site Id:	9541
Affiliation Type:	Mail Contact
Company Name:	55 EAST 190 ST. OWNERS CORP
Contact Type:	Not reported
Contact Name:	BUILDING OPERATIONS
Address1:	C/O MAXX PROPERTIES
Address2:	600 MAMARONECK AVE 5TH FLOOR
City:	HARRISON
State:	NY
Zip Code:	10528
Country Code:	001
Phone:	(914) 899-8000
EMail:	CARLOS.ORDUZ@MAXPROPERTIES.COM
Fax Number:	Not reported
Modified By:	JSMACRI
Date Last Modified:	2022-09-28

Site Id:	9541
Affiliation Type:	Emergency Contact
Company Name:	55 EAST 190 ST. OWNER CORP
Contact Type:	Not reported
Contact Name:	MAXX PROPERTIES

55 EAST 190TH ST (Continued) **U003387287**

Address1:	Not reported
Address2:	Not reported
City:	Not reported
State:	NN
Zip Code:	Not reported
Country Code:	999
Phone:	(800) 371-5155
EMail:	Not reported
Fax Number:	Not reported
Modified By:	ACDANIEL
Date Last Modified:	2017-09-06

Site Id:	9541
Affiliation Type:	Facility Operator
Company Name:	55 EAST 190TH ST OWNERS CORP.
Contact Type:	Not reported
Contact Name:	JOBANNY CABRERA
Address1:	Not reported
Address2:	Not reported
City:	Not reported
State:	NN
Zip Code:	Not reported
Country Code:	001
Phone:	(347) 538-8604
EMail:	Not reported
Fax Number:	Not reported
Modified By:	JSMACRI
Date Last Modified:	2022-09-28

Tank Info:

Tank Number:	001
Tank Id:	11605
Material Code:	0003
Common Name of Substance:	#6 Fuel Oil (On-Site Consumption)

Equipment Records:

	F04 - Pipe External Protection - Fiberglass
	G00 - Tank Secondary Containment - None
	J02 - Dispenser - Suction Dispenser
	C01 - Pipe Location - Aboveground
	I04 - Overfill - Product Level Gauge (A/G)
	A00 - Tank Internal Protection - None
	B01 - Tank External Protection - Painted/Asphalt Coating
	D01 - Pipe Type - Steel/Carbon Steel/Iron
	F01 - Pipe External Protection - Painted/Asphalt Coating
	K00 - Spill Prevention - None
	E00 - Piping Secondary Containment - None
	H00 - Tank Leak Detection - None
	L09 - Piping Leak Detection - Exempt Suction Piping
Tank Location:	Aboveground - on saddles, legs, racks, etc.... Tank bottom is elevated above grade or tank pad, allowing visual inspection.
Tank Type:	Steel/Carbon Steel/Iron
Tank Status:	In Service
Pipe Model:	Not reported
Install Date:	01/01/1935

55 EAST 190TH ST (Continued) **U003387287**

Capacity Gallons:	4000
Tightness Test Method:	-
Date Test:	Not reported
Next Test Date:	Not reported
Date Tank Closed:	Not reported
Register:	True
Modified By:	JSMACRI
Last Modified:	09/28/2022
Material Name:	#4 fuel oil (on-site consumption)

SPILLS:

Name:	55 EAST 190TH ST
Address:	55 EAST 190TH ST
City,State,Zip:	BRONX, NY
Spill Number/Closed Date:	0210345 / 2010-03-18
Facility ID:	0210345
Facility Type:	ER
DER Facility ID:	194069
Site ID:	235613
DEC Region:	2
Spill Cause:	Equipment Failure
Spill Class:	C3
SWIS:	0301
Spill Date:	2003-01-14
Investigator:	AXDORONO
Referred To:	CASE CLOSED
Reported to Dept:	2003-01-14
CID:	199
Water Affected:	Not reported
Spill Source:	Commercial/Industrial
Spill Notifier:	Other
Cleanup Ceased:	Not reported
Cleanup Meets Std:	True
Last Inspection:	Not reported
Recommended Penalty:	False
UST Trust:	False
Remediation Phase:	0
Date Entered In Computer:	2003-01-14
Spill Record Last Update:	2010-03-18
Spiller Name:	Not reported
Spiller Company:	Not reported
Spiller Address:	Not reported
Spiller Company:	001
Contact Name:	MAX MAURERDER
Latitude:	40.8633224
Longitude:	-73.8990431
DEC Memo:	Prior to Sept, 2004 data translation this spill Lead_DEC Field was DO/TIPPLE 1/14/2003-Vought-Spoke with Frank Recine. Spill came out of vent pipe. Basement was inspected and no spill found. No spill to sewers or drains. Sidewalk will be cleaned using speedy dry. Tank is a 5000 AST in vault. 1700 gallons before delivery. Order for 2500 gal. 1500 gal delivered. Reading after delivery is 1400 gallons resulting in conclusion of broken petrometer. Vought called site contact (718-367-4154) and left message to call duty desk. 1/23/2003-Vought-Called site contact

55 EAST 190TH ST (Continued) **U003387287**

and left another message to
call Vought or Tipple with confirmation of cleanup. 05/17/06: This spill is transferred from Mr.
Koon Tang to Q.Abidi. Called Frank Recine at (718) 828-3100. Mr. Joe talked to me on phone and he
said Frank Recine is not there now. He will convey my message to him and he will call me back. Also
called at (718)367-4154 and talked to Mrs. Vargas about spill. She said, Mr.Vargas will call me
back. -QA 10/24/06: Called Mr. Frank Recine and left message to call me back. -QA 11/01/06: Called
Mr. Frank Recine and left message to call me back. -QA 11/16/06: Called Mr. Frank Recine and left
message to call me back. -QA 01/16/07: Called Mr. Vergas (super) at (718)367-4154 and talked to
Mrs. Vergas She said that She will convey this message to Mr. Dell Gavnes (Agent) at (914)943-6778
to send supporting documents to close the spill. Called Mr. Dell Gavnes (Maxx Management) talked
about information of the spill. Faxed spill report to him to send supporting documents to close the
spill. -QA 04/02/07: Called Mr. Dell Gavnes at (914)943-6778 (Maxx Management) regarding
information of spill. Left message to call me back. -QA 06/04/07: Called Mr. Dell Gavnes (Maxx
Management) to discuss regarding spill. He was not there left message to call me back. -QA
06/07/07: Called Mr. Frank Recine and talked to Mr. Tom about spill he said he will convey my
message to frank Recine. -QA 06/27/07: Called Mr. Frank Recine at (718)828-3100 and talk to Mr. Tom
regarding spill. He said that he will convey my message to Mr. Frank Recine. -QA 09/18/07: Called
Mr. Frank Recine at (718)828-3100 to discuss regarding present status of the spill. He was not
there talked to Mr. Joe he said he will convey my message to Frank and he will call me back. -QA
06/26/2008: This spill case was transferred to A. Doronova. - AD 08/22/2008: Spoke with Mr. Gavnes,
he referred me to main office of Max Properties, phone: (914)899-8000. AD 11/04/2008: Called and
left a message to Mr. David Vinner of Max Properties. Later received a call from Carlos Orduz -
compliance administrator. Explained him a situation with the site. He asked me to fax him a spill
report. Carlos Orduz - Compliance Administrator - MAXX Properties (o) 1-914-899-8036 - (f)
1-914-899-8086 600 Mamaroneck Ave - Harrison, NY 10528 AD 11/05/2008: Faxed the spill report to
Carlos Orduz of Maxx Properties. AD 11/18/2008: Received a phone call from Mr. Orduz. He said that
tank was closed in place in 2005 and that he has tank removal affidavit from Eastmond & Sons. He
asked if he need to submit it now. Requested to collect all documentation regarding spill cleanup
and tank closure and then to submit it as a complete report. Took his email address to send a list

55 EAST 190TH ST (Continued) **U003387287**

of all required documentation (email: carlos.orduz@maxxproperties.com). AD 11/19/2008: Sent a TTF letter via email to Mr. Orduz of Maxx Properties. AD 12/22/2008; No response was received. AD 01/06/2009: Called and left a message to Mr. Orduz of Maxx Properties. AD 03/16/2009: Called and spoke with C. Orduz of Maxx Properties regarding the report submission. He has only tank closure affidavit dated 2005 from Eastman & Sons. Asked him to contact this company and obtain from them UST closure report. AD 08/11/2009: Spoke with C. Orduz regarding submission of the data. He had contacted Eastmond & Sons, but still did not receive from them tank closure report. He sent me tank closure affidavit. AD 08/12/2009: Called and left a message to C. Orduz. AD 08/14/2009: Received a call from Mr. Orduz. Asked him to clarify the info regarding the tank, and to find information about cleanup of the spill from Crystal Transportation, Inc. (CT) AD 08/18/2009: Received an e-mail from Mr. Orduz with attached invoice from E&S for tank closure. Spoke with him and asked for a cleanup confirmation letter from CT. AD 09/21/2009: Called to Crystal Transportation and left a message for Mr. Frank Recine. AD 12/04/2009: Called Crystal Transportation and left a message with a receptionist for Mr. Recine. AD 12/29/2009: Called and spoke with Mr. Recine. Requested to fax a spill cleanup confirmation letter. response is due. AD 12/30/2009: Received a fax from Crystal Transportation Corp. verifying spill cleanup, but complete information is not given. AD 01/25/2010: called and spoke with Mr. Orduz of Maxx Properties. Asked him to take and submit pictures of the vent pipe area, AST vault and boiler room. Also requested to submit data about current fuel source for the building. Later received a phone call from Mr. Orduz. He informed me that a new AST was installed at the property but the date of installation was not corrected in PBS application form. It will be changed. Requested to submit a site plan depicting locations of both tanks. AD. 01/26/2010: Received an e-mail from Mr. Orduz saying: Ms. Doronova, how are you? Here are the pictures you requested. So there are 2 mistakes with the PBS registration. 1) The old tank was an underground tank, I went to the building and I took a picture of the access cover for you. But you have the paper work that says it was sealed in place. 2) The installation date for the new tank is wrong. I was installed right before the old one was sealed off and abandoned in January of 2005. I will update the PBS certificate with the correct installation year. Other wise the size and capacity of tank remain the same. 4,000 Gallons, #6 Oil. Please let me know if the pictures were of any help. Carlos Orduz (347)680-1388 - Cell Later received another

55 EAST 190TH ST (Continued) **U003387287**

e-mailfrom Mr. Orduz: Ms. Doronova, please see the attached invoice for the tank cleaning. I was advised that several of our buildings abandoned their underground tanks and replaced them with above ground tanks on the advice of our insurance carrier a few years ago. The buildings we managed that had the money in their budgets made the switch. 55 E 190th was one of those buildings. If you have anymore questions please do not hesitate to ask. Carlos Orduz AD 03/10/2010 to 03/17/2010: Called few times to Crystal transportation Corp. to speake with F. Recine but could not reach him. AD 03/18/2010: Sent a fax to F. Recine of Crystal Transportation with a request to submit a complete information regarding the spill cleanup. Later received a fax from Mr. Recine which states that the spill was caused by deffective pertometer gauge, which did not give a correct reading of a product to a driver. A discharge of approximately 7 gallons of #6 fuel oil spilled out of the vent line and onto cement sidewalk directly in front of the building. This was the only area where oil was discharged. Crystal Transportation sent a spill crew and all the oil was removed and thoroughly cleaned with Bio-Degradable products. Then the comlete area was steam cleaned with a pressure washer. No soil contamination was involved in this spill. Discussed closure of this spill with J. Kolleeny of DEC. The decision was to close the case. AD

Remarks: customer over ordered amount - guage on tank is defective - clean up crew on site now

All Materials:

Site ID:	235613
Operable Unit ID:	861587
Operable Unit:	01
Material ID:	555407
Material Code:	0003A
Material Name:	#6 fuel oil
Case No.:	Not reported
Material FA:	Petroleum
Quantity:	6.00
Units:	G
Recovered:	.00
Resource Affected:	Soil
Oxygenate:	Not reported

443
WNW
1/4-1/2
0.303 mi.
1598 ft.

200 W KINGSBRIDGE RD
200 W KINGSRIDGE RD
BRONX, NY

NY Spills **S102239430**
N/A

Relative:
Lower

Actual:
109 ft.

SPILLS:

Name:	200 W KINGSBRIDGE RD
Address:	200 W KINGSRIDGE RD
City,State,Zip:	BRONX, NY
Spill Number/Closed Date:	9516057 / 1996-03-14
Facility ID:	9516057
Facility Type:	ER
DER Facility ID:	137010
Site ID:	162364
DEC Region:	2
Spill Cause:	Deliberate
Spill Class:	C4
SWIS:	0301
Spill Date:	1996-03-14
Investigator:	LUCE
Referred To:	Not reported
Reported to Dept:	1996-03-14
CID:	233
Water Affected:	Not reported
Spill Source:	Private Dwelling
Spill Notifier:	Citizen
Cleanup Ceased:	Not reported
Cleanup Meets Std:	False
Last Inspection:	Not reported
Recommended Penalty:	False
UST Trust:	False
Remediation Phase:	0
Date Entered In Computer:	1996-03-14
Spill Record Last Update:	1996-03-29
Spiller Name:	Not reported
Spiller Company:	PAUL
Spiller Address:	212 WEST KINGSBRIDGE RD
Spiller Company:	001
Contact Name:	MR LEBON
Latitude:	40.8719240
Longitude:	-73.9045190
DEC Memo:	Not reported
Remarks:	building across the street burns unknown material smoke it very odoris and causes alot of soot

All Materials:

Site ID:	162364
Operable Unit ID:	1030704
Operable Unit:	01
Material ID:	352601
Material Code:	0064A
Material Name:	unknown material
Case No.:	Not reported
Material FA:	Other
Quantity:	.00
Units:	G
Recovered:	.00
Resource Affected:	Air
Oxygenate:	Not reported

BH444 **W. 197TH/ W.229TH ST.** **NY Spills** **S106384737**
NNW **2840 SEDGWICK AVE. APT2B** **N/A**
1/4-1/2 **BRONX, NY**
0.303 mi.
1602 ft. **Site 5 of 5 in cluster BH**

Relative:
Higher

Actual:
145 ft.

SPILLS:

Name:	W. 197TH/ W.229TH ST.
Address:	2840 SEDGWICK AVE. APT2B
City,State,Zip:	BRONX, NY
Spill Number/Closed Date:	0400300 / 2005-02-14
Facility ID:	0400300
Facility Type:	ER
DER Facility ID:	111629
Site ID:	129507
DEC Region:	2
Spill Cause:	Unknown
Spill Class:	C4
SWIS:	0301
Spill Date:	2004-03-22
Investigator:	CESAWYER
Referred To:	Not reported
Reported to Dept:	2004-04-09
CID:	406
Water Affected:	Not reported
Spill Source:	Commercial Vehicle
Spill Notifier:	Other
Cleanup Ceased:	Not reported
Cleanup Meets Std:	False
Last Inspection:	Not reported
Recommended Penalty:	False
UST Trust:	False
Remediation Phase:	0
Date Entered In Computer:	2004-04-09
Spill Record Last Update:	2005-02-14
Spiller Name:	Not reported
Spiller Company:	UNKNOWN HEATING OIL CO.
Spiller Address:	Not reported
Spiller Company:	001
Contact Name:	WILLIAM RODRIGUEZ
Latitude:	40.8744970
Longitude:	-73.9013976
DEC Memo:	Prior to Sept, 2004 data translation this spill Lead_DEC Field was SAWYER 9/1/2004 - Sawyer - During reponse to another spill event, I made a site visit. The soil area around fill port is heavily contaminated with oil. Super: Dzevant 646-529-6908 2/14/05 - Sawyer - For the spill above, the Department received a closure report from New York City Tank Testing Incorporated. The report included pictures, a diagram, a work discription and clean end point samples. The report did not included a copy of the waste disposal manifest as stated in the document. From the picture of the brick walls, on two sides of the fill area, there is need to wash the area to remove the staining. Received manifest from Mr. Bauer at NYCTTI. There is no further action needed for this spill case. Closed.

W. 197TH/ W.229TH ST. (Continued) **S106384737**

Remarks: William Rodriguez claims the material was spilled three weeks ago (Some kind of home heating oil). Material has soaked into the soil/grass in front of the building... definate soil contamination. No clean up yet.

All Materials:

Site ID:	129507
Operable Unit ID:	882506
Operable Unit:	01
Material ID:	495083
Material Code:	0066A
Material Name:	unknown petroleum
Case No.:	Not reported
Material FA:	Petroleum
Quantity:	.00
Units:	L
Recovered:	.00
Resource Affected:	Soil
Oxygenate:	Not reported

BD445 **APARTMENT BLDG** **NY Spills** **S112809512**
SW **104 W 190TH ST** **N/A**
1/4-1/2 **BRONX, NY**
0.305 mi.
1609 ft. **Site 3 of 3 in cluster BD**

Relative:
Lower

Actual:
130 ft.

SPILLS:

Name:	APARTMENT BLDG
Address:	104 W 190TH ST
City,State,Zip:	BRONX, NY
Spill Number/Closed Date:	1214866 / 2013-02-01
Facility ID:	1214866
Facility Type:	ER
DER Facility ID:	433428
Site ID:	478135
DEC Region:	2
Spill Cause:	Equipment Failure
Spill Class:	Not reported
SWIS:	0301
Spill Date:	2013-01-22
Investigator:	HRPATEL
Referred To:	Not reported
Reported to Dept:	2013-01-22
CID:	Not reported
Water Affected:	Not reported
Spill Source:	Private Dwelling
Spill Notifier:	Other
Cleanup Ceased:	Not reported
Cleanup Meets Std:	False
Last Inspection:	Not reported
Recommended Penalty:	False
UST Trust:	False
Remediation Phase:	0
Date Entered In Computer:	2013-01-22
Spill Record Last Update:	2013-02-01
Spiller Name:	ROBERT HILL
Spiller Company:	APARTMENT BLDG

APARTMENT BLDG (Continued) **S112809512**

Spiller Address:	104 W 190TH ST
Spiller Company:	999
Contact Name:	ROBERT HILL
Latitude:	40.8653600
Longitude:	-73.9035630
DEC Memo:	01/23/13-Hiralkumar Patel. alternate address: 2485-2487 University Ave no other spills found. PBS #: 2-603657. as per PBS record, the site has one 4,000 gal #2 oil AST in contact with soil. the tank was installed in Jan. 1925. 12:32 PM:- spoke with Rob. he mentioned that during delivery by Crystal Transportation, oil came out of vent pipe onto concrete sidewalk. about 0.5 gal oil spilled from tank top inside the building. crew from Crystal Transporation, Riteway and Castle Oil cleaned up the spill. 2485-87 University Avenue LLC. **property owner** c/o Finkelstein Timberger Real Estate (HW Management) 111 Brook Street Scarsdale, NY 10583 Attn.: Richard Timberger **property manager** PH. (914) 472-4900 Ext. 103 email: rich@ftre.com 12:50 PM:- left message for Herbert, building super. Herbert **building super** PH. (347) 653-6319 12:52 PM:- received call from Herbert. he mentioned that oil spilled onto concrete sidewalk and concrete floor in basement. spill has been cleaned up. they need to fix the gauge, where oil came from. he mentioned that there is still some smell in basement that could be from left over speedie dry. 12:59 PM:- left message for Mr. Timberger. 1:05 PM:- sent email to Mr. Timberger and asked to call back. 1:54 PM:- received message from Mr. Timberger. 02/01/13-Hiralkumar Patel. 11:39 AM:- spoke with Mr. Timberger. he mentioned that oil in tank room spilled from broken petrometer and there was no spill from tank itself. he mentioned that spill has been cleaned up and petrometer has fixed. 11:42 AM:- spoke with Herbert, who confirmed that cleanup completed and gauge fixed. case closed.
Remarks:	Spilled onto concrete & pavement. Cleanup is in progress.

All Materials:

Site ID:	478135
Operable Unit ID:	1227915
Operable Unit:	01
Material ID:	2225473
Material Code:	0002A
Material Name:	#4 fuel oil
Case No.:	Not reported
Material FA:	Petroleum
Quantity:	20.00
Units:	G
Recovered:	Not reported
Resource Affected:	Soil
Oxygenate:	Not reported

446
NNW
1/4-1/2
0.308 mi.
1626 ft.

CONVENT
2859 WEBB AVE
BRONX, NY

NY Spills **S108638864**
N/A

Relative:
Higher

Actual:
151 ft.

SPILLS:

Name:	CONVENT
Address:	2859 WEBB AVE
City,State,Zip:	BRONX, NY
Spill Number/Closed Date:	0704065 / 2007-09-07
Facility ID:	0704065
Facility Type:	ER
DER Facility ID:	333559
Site ID:	384147
DEC Region:	2
Spill Cause:	Other
Spill Class:	C4
SWIS:	0301
Spill Date:	2007-07-11
Investigator:	rmpiper
Referred To:	Not reported
Reported to Dept:	2007-07-11
CID:	444
Water Affected:	Not reported
Spill Source:	Institutional, Educational, Gov., Other
Spill Notifier:	Other
Cleanup Ceased:	Not reported
Cleanup Meets Std:	True
Last Inspection:	Not reported
Recommended Penalty:	False
UST Trust:	False
Remediation Phase:	0
Date Entered In Computer:	2007-07-11
Spill Record Last Update:	2007-09-07
Spiller Name:	ROB HILL
Spiller Company:	CONVENT
Spiller Address:	2859 WEBB AVE
Spiller Company:	001
Contact Name:	ROB HILL
Latitude:	40.8734480
Longitude:	-73.9007010
DEC Memo:	no answer at either number left by Rob Hill. 7/12/07- DEC Piper responded to site. It was observed that approx 1/2 yd of soil was removed below the vent line. An overfill occured in the past and was not reported. 0/7/07- DECP iper recieved passing tightness test results as well as soil analytical. There was ine VOC hit below TAGM. All other parameters clean. This spill is closed. See e-docs if warranted.
Remarks:	WHILE REMOVING A TREE FOUND CONTAMINATED SOIL FROM AN OLD SPILL:

All Materials:

Site ID:	384147
Operable Unit ID:	1141457
Operable Unit:	01
Material ID:	2131670
Material Code:	0001A
Material Name:	#2 fuel oil

CONVENT (Continued) **S108638864**

Case No.:	Not reported
Material FA:	Petroleum
Quantity:	.00
Units:	G
Recovered:	.00
Resource Affected:	Soil
Oxygenate:	Not reported

447
SW
1/4-1/2
0.309 mi.
1630 ft.

DRUM RUN **NY Spills** **S117851954**
114 WEST 190TH ST **N/A**
BRONX, NY

Relative:
Higher

Actual:
144 ft.

SPILLS:

Name:	DRUM RUN
Address:	114 WEST 190TH ST
City,State,Zip:	BRONX, NY
Spill Number/Closed Date:	1500266 / 2015-04-30
Facility ID:	1500266
Facility Type:	ER
DER Facility ID:	461200
Site ID:	506417
DEC Region:	2
Spill Cause:	Housekeeping
Spill Class:	D3
SWIS:	0301
Spill Date:	2015-04-09
Investigator:	RMPIPER
Referred To:	Not reported
Reported to Dept:	2015-04-09
CID:	Not reported
Water Affected:	Not reported
Spill Source:	Private Dwelling
Spill Notifier:	Local Agency
Cleanup Ceased:	Not reported
Cleanup Meets Std:	False
Last Inspection:	Not reported
Recommended Penalty:	False
UST Trust:	False
Remediation Phase:	0
Date Entered In Computer:	2015-04-09
Spill Record Last Update:	2015-04-30
Spiller Name:	Not reported
Spiller Company:	UNKNOWN
Spiller Address:	Not reported
Spiller Company:	999
Contact Name:	DAVID HO
Latitude:	Not reported
Longitude:	Not reported
DEC Memo:	4/30/2015- 40 gal pumped on 4/30/15. DEP and DSNY notified. Spill closed.
Remarks:	NYC DEP requesting pick up of a trash can leaking fuel oil to soil. the trash can contains 40 gallons of oil. 40 GALLON TRASH CAN ON FRONT PORCH

All Materials:

DRUM RUN (Continued) **S117851954**

Site ID:	506417
Operable Unit ID:	1255748
Operable Unit:	01
Material ID:	2258528
Material Code:	0001A
Material Name:	#2 fuel oil
Case No.:	Not reported
Material FA:	Petroleum
Quantity:	40.00
Units:	G
Recovered:	Not reported
Resource Affected:	Soil
Oxygenate:	Not reported

BR448 **MANHOLE # 8747** **NY Spills** **S105235845**
East **IFO 215 EST 197TH ST** **N/A**
1/4-1/2 **BRONX, NY**
0.309 mi.
1634 ft. **Site 1 of 2 in cluster BR**

Relative: **Lower**

Actual: **134 ft.**

SPILLS:

Name:	MANHOLE # 8747
Address:	IFO 215 EST 197TH ST
City,State,Zip:	BRONX, NY
Spill Number/Closed Date:	0107893 / 2002-02-08
Facility ID:	0107893
Facility Type:	ER
DER Facility ID:	176395
Site ID:	212921
DEC Region:	2
Spill Cause:	Unknown
Spill Class:	C4
SWIS:	0301
Spill Date:	2001-11-01
Investigator:	KMFOLEY
Referred To:	Not reported
Reported to Dept:	2001-11-02
CID:	205
Water Affected:	Not reported
Spill Source:	Unknown
Spill Notifier:	Affected Persons
Cleanup Ceased:	Not reported
Cleanup Meets Std:	False
Last Inspection:	Not reported
Recommended Penalty:	False
UST Trust:	False
Remediation Phase:	0
Date Entered In Computer:	2001-11-02
Spill Record Last Update:	2002-02-08
Spiller Name:	Not reported
Spiller Company:	UNKNOWN
Spiller Address:	Not reported
Spiller Company:	001
Contact Name:	CALLER
Latitude:	Not reported
Longitude:	Not reported
DEC Memo:	Prior to Sept, 2004 data translation this spill Lead_DEC Field was

MANHOLE # 8747 (Continued) **S105235845**

FOLEY Con Ed e2mis #140071
Notes: 11-1-01 1125hrs While preparing to repair cable in service box 8747, underground OS found
1gal unknown oil on 5gal water. Sample returned <1ppm PCB. 11-5-01 1245hrs Flush mechanic reports
crew double washed and cleaned service box. Removed 15gal oil/water mixture. Removed tag #30897.

Remarks: 1 GALLON ON 5 GALLONS WATER. CON ED # 140071.

All Materials:

Site ID:	212921
Operable Unit ID:	845939
Operable Unit:	01
Material ID:	529150
Material Code:	0066A
Material Name:	unknown petroleum
Case No.:	Not reported
Material FA:	Petroleum
Quantity:	1.00
Units:	G
Recovered:	.00
Resource Affected:	Sewer
Oxygenate:	Not reported

BS449 **2591 BRIGGS AVENUE** **NY Spills** **S103560556**
SE **2591 BRIGGS AVENUE** **NY NYC LAND USE** **N/A**
1/4-1/2 **BRONX, NY**
0.315 mi.
1661 ft. **Site 1 of 3 in cluster BS**

Relative: **Lower**
Actual: **130 ft.**

SPILLS:

Name:	2591 BRIGGS AVENUE
Address:	2591 BRIGGS AVENUE
City,State,Zip:	BRONX, NY
Spill Number/Closed Date:	9404318 / 1994-06-28
Facility ID:	9404318
Facility Type:	ER
DER Facility ID:	74975
Site ID:	80978
DEC Region:	2
Spill Cause:	Other
Spill Class:	C4
SWIS:	0301
Spill Date:	1994-06-28
Investigator:	SMMARTIN
Referred To:	Not reported
Reported to Dept:	1994-06-28
CID:	Not reported
Water Affected:	Not reported
Spill Source:	Institutional, Educational, Gov., Other
Spill Notifier:	Other
Cleanup Ceased:	1994-06-28
Cleanup Meets Std:	True
Last Inspection:	Not reported
Recommended Penalty:	False
UST Trust:	False
Remediation Phase:	0

2591 BRIGGS AVENUE (Continued) **S103560556**

Date Entered In Computer:	1994-09-22
Spill Record Last Update:	2004-09-30
Spiller Name:	Not reported
Spiller Company:	MYSTIC TRANSPORT
Spiller Address:	Not reported
Spiller Company:	001
Contact Name:	Not reported
Latitude:	40.8643220
Longitude:	-73.8932940
DEC Memo:	Prior to Sept, 2004 data translation this spill Lead_DEC Field was MARTINKAT
Remarks:	CAME OUT FILL LINE. CLEANED UP SPILL.

All Materials:

Site ID:	80978
Operable Unit ID:	998151
Operable Unit:	01
Material ID:	380933
Material Code:	0001A
Material Name:	#2 fuel oil
Case No.:	Not reported
Material FA:	Petroleum
Quantity:	2.00
Units:	G
Recovered:	.00
Resource Affected:	Soil
Oxygenate:	Not reported

NYC LAND USE:

Name:	Not reported
Address:	2591 BRIGGS AVENUE
City,State,Zip:	BRONX, NY 10458
Latitude:	40.8641565
Longitude:	-73.8936073
Type Of Ownership Code:	Not reported
Owner Name:	2591 BRIGGS AVENUE LLC
Borough:	BX
Tax Block:	3293
Tax Lot:	7501
Community District:	207
Census Tract 2020:	2039901
Census Block 2020:	20399014004
Census Tract 2010:	399.01
Census Block 2010:	4001
School District:	10
City Council District:	15
Fire Company:	E079
Police Precinct:	52
Health Center District:	21
Health Area:	900
Sanitation District Boro:	2
Sanitation District Number:	07
Sanitation Subsection:	2B
Zoning District 1:	R8: Residential Districts
Zoning District 2:	Not reported
Zoning District 3:	Not reported

2591 BRIGGS AVENUE (Continued) **S103560556**

Zoning District 4:	Not reported
Commercial Overlay 1:	Not reported
Commercial Overlay 2:	Not reported
Special Purpose District 1:	Not reported
Special Purpose District 2:	Not reported
Special Purpose District 3:	Not reported
Limited Height District:	Not reported
Spill Boundary Indicator:	N
Building Class:	R1: CONDOMINIUMS - Residential Unit in 2-10 Unit Bldg
Land Use Category:	Multi-Family Walk-Up Buildings
Number Of Easements:	0
Lot Area:	3355
Total Building Floor Area:	11632
Commercial Floor Area:	0
Residential Floor Area:	11632
Office Floor Area:	0
Retail Floor Area:	0
Garage Floor Area:	0
Storage Floor Area:	0
Factory Floor Area:	0
Other Floor Area:	0
Total Building Floor Area Source Code:	2
Number Of Buildings:	1
Number Of Floors:	5.0000000
Residential Units:	10
Total Units:	10
Lot Frontage:	38.7500000
Lot Depth:	86.5800000
Building Frontage:	38.9000000
Building Depth:	71.0000000
Extension Code:	Not reported
Proximity Code:	0
Irregular Lot Code:	N
Lot Type:	0
Basement Type/Grade:	5
Assessed Land Value:	12599.00000
Assessed Total Value:	1138861.00000
Exempt Total Value:	0.00000
Year Built:	1913
Year Altered 1:	0
Year Altered 2:	0
Historic District Name:	Not reported
Landmark Status:	Not reported
Built Floor Area Ratio:	3.47000000000
Maximum Allowable Residential Far:	6.02000000000
Maximum Allowable Commercial Far:	0.00000000000
Maximum Allowable Community Facility Far:	6.50000000000
Boro Code:	2
Borough, Tax Block and Lot:	2032937501.00000000
Condominium Number:	328
Census Tract 2:	039901
X Coordinate:	1013678
Y Coordinate:	254131
Zoning Map #:	3c
Zoning Map Code:	Not reported
Sanborn Map #:	214 044
Tax Map #:	21202

2591 BRIGGS AVENUE (Continued) **S103560556**

E-designation Number:	Not reported
Apportionment BBL:	Not reported
Apportionment Date:	Not reported
Pluto ??? Dtm Base Map Indicator:	1
2007 Flood Insurance Rate Map Indicator:	Not reported
2015 Preliminary Flood Insurance Rate Map Indicator:	Not reported
Version Number:	24v1.1
Changed By DCP:	Not reported

BP450 **NY Spills** **S110307651**
SW **2497 GRAND AVENUE** **NY LEAD** **N/A**
1/4-1/2 **BRONX, NY 10468** **NY NYC LAND USE**
0.316 mi.
1666 ft. **Site 2 of 4 in cluster BP**

Relative: **Lower**
Actual: **128 ft.**

SPILLS:

Name:	APT BLDG
Address:	2497 GRAND AVE
City,State,Zip:	BRONX, NY
Spill Number/Closed Date:	1000074 / 2010-04-02
Facility ID:	1000074
Facility Type:	ER
DER Facility ID:	375878
Site ID:	426996
DEC Region:	2
Spill Cause:	Human Error
Spill Class:	C4
SWIS:	0301
Spill Date:	2010-04-02
Investigator:	SFRAHMAN
Referred To:	Not reported
Reported to Dept:	2010-04-02
CID:	Not reported
Water Affected:	Not reported
Spill Source:	Private Dwelling
Spill Notifier:	Other
Cleanup Ceased:	Not reported
Cleanup Meets Std:	False
Last Inspection:	Not reported
Recommended Penalty:	False
UST Trust:	False
Remediation Phase:	0
Date Entered In Computer:	2010-04-02
Spill Record Last Update:	2010-04-02
Spiller Name:	ROB HILL
Spiller Company:	CASTLE OIL
Spiller Address:	Not reported
Spiller Company:	999
Contact Name:	ROB HILL
Latitude:	40.8644760
Longitude:	-73.9021070
DEC Memo:	spoke with Rob Hill. Minor spill on sidewalk due to faulty connection during delivery.Its #4 oil and no spill in the tank room.Spill has been cleaned up fromthe sidewalk.No soil or drain impacted as per Rob Hill.Case closed.(sr)
Remarks:	DUE TO A IMPROPER NOZZLE CONNECTION ABOUT 10 GALLONS SPILLED TO PAVEMENT CLEAN UP WAS DONE,

(Continued) **S110307651**

All Materials:

Site ID:	426996
Operable Unit ID:	1182677
Operable Unit:	01
Material ID:	2176857
Material Code:	0002A
Material Name:	#4 fuel oil
Case No.:	Not reported
Material FA:	Petroleum
Quantity:	10.00
Units:	G
Recovered:	10.00
Resource Affected:	Not reported
Oxygenate:	Not reported

NYC LEAD:

Name:	Not reported
Address:	2497 GRAND AVENUE
City,State,Zip:	BRONX, NY 10468
Violation ID:	15593382
Building ID:	81592
Registration ID:	203939
Apartment:	C3
Story:	3
Class:	Most Serious
Inspection Date:	11/30/2022
Approved Date:	12/01/2022
Original Certify By Date:	12/31/2022
Original Correct By Date:	12/26/2022
New Certify By Date:	Not reported
New Correct By Date:	Not reported
Certified Date:	12/29/2022
Order Number:	617
NOV ID:	8205616
NOV Description:	SECTION 27-2056.6 ADM CODE - CORRECT THE LEAD-BASED PAINT HAZARD - PAINT THAT TESTED POSITIVE FOR LEAD CONTENT AND THAT IS PEELING OR ON A DETERIORATED SUBSURFACE - USING WORK PRACTICES SET FORTH IN 28 RCNY 11-06(B)(2) 1st DOOR FRAME FROM SOUTH AT WEST WALL IN THE BATHROOM LOCATED AT APT C3, 3rd STORY, 1st APARTMENT FROM WEST AT NORTH
NOV Issued Date:	12/02/2022
Current Status ID:	22
Current Status:	FIRST NO ACCESS TO RE- INSPECT VIOLATION
Current Status Date:	01/15/2023

Name:	Not reported
Address:	2497 GRAND AVENUE
City,State,Zip:	BRONX, NY 10468
Violation ID:	15593383
Building ID:	81592
Registration ID:	203939
Apartment:	C3
Story:	3
Class:	Most Serious
Inspection Date:	11/30/2022
Approved Date:	12/01/2022

(Continued) **S110307651**

Original Certify By Date:	12/31/2022
Original Correct By Date:	12/26/2022
New Certify By Date:	Not reported
New Correct By Date:	Not reported
Certified Date:	12/29/2022
Order Number:	617
NOV ID:	8205616
NOV Description:	SECTION 27-2056.6 ADM CODE - CORRECT THE LEAD-BASED PAINT HAZARD - PAINT THAT TESTED POSITIVE FOR LEAD CONTENT AND THAT IS PEELING OR ON A DETERIORATED SUBSURFACE - USING WORK PRACTICES SET FORTH IN 28 RCNY 11-06(B)(2) BASEBOARD AT EAST WALL, 1st CLOSET FROM SOUTH AT WEST WALL DOOR, 1st CLOSET FROM SOUTH AT WEST WALL DOOR FRAME, 2nd CLOSET FROM SOUTH AT WEST WALL DOOR, 2nd CLOSET FROM SOUTH AT WEST WALL DOOR FRAME, 1st DOOR FRAME FROM EAST AT SOUTH WALL IN THE 1st ROOM FROM EAST AT NORTH LOCATED AT APT C3, 3rd STORY, 1st APARTMENT FROM WEST AT NORTH
NOV Issued Date:	12/02/2022
Current Status ID:	22
Current Status:	FIRST NO ACCESS TO RE- INSPECT VIOLATION
Current Status Date:	01/15/2023
Name:	Not reported
Address:	2497 GRAND AVENUE
City,State,Zip:	BRONX, NY 10468
Violation ID:	11551803
Building ID:	81592
Registration ID:	203939
Apartment:	C1
Story:	3
Class:	Most Serious
Inspection Date:	11/29/2016
Approved Date:	11/30/2016
Original Certify By Date:	01/03/2017
Original Correct By Date:	12/29/2016
New Certify By Date:	Not reported
New Correct By Date:	Not reported
Certified Date:	Not reported
Order Number:	617
NOV ID:	5628811
NOV Description:	SECTION 27-2056.6 ADM CODE - CORRECT THE LEAD-BASED PAINT HAZARD - PAINT THAT TESTED POSITIVE FOR LEAD CONTENT AND THAT IS PEELING OR ON A DETERIORATED SUBSURFACE - USING WORK PRACTICES SET FORTH IN 28 RCNY 11-06(B)(2) WEST WALL IN THE FOYER LOCATED AT APT C1, 3rd STORY, 3rd APARTMENT FROM WEST AT NORTH
NOV Issued Date:	12/01/2016
Current Status ID:	19
Current Status:	VIOLATION CLOSED
Current Status Date:	06/16/2017
Name:	Not reported
Address:	2497 GRAND AVENUE
City,State,Zip:	BRONX, NY 10468
Violation ID:	15390756
Building ID:	81592
Registration ID:	203939
Apartment:	D5
Story:	4

(Continued) **S110307651**

Class:	Most Serious
Inspection Date:	09/21/2022
Approved Date:	09/23/2022
Original Certify By Date:	10/25/2022
Original Correct By Date:	10/20/2022
New Certify By Date:	Not reported
New Correct By Date:	Not reported
Certified Date:	Not reported
Order Number:	617
NOV ID:	8049575
NOV Description:	SECTION 27-2056.6 ADM CODE - CORRECT THE LEAD-BASED PAINT HAZARD - PAINT THAT TESTED POSITIVE FOR LEAD CONTENT AND THAT IS PEELING OR ON A DETERIORATED SUBSURFACE - USING WORK PRACTICES SET FORTH IN 28 RCNY 11-06(B)(2) 1st WINDOW FRAME FROM SOUTH AT WEST WALL IN THE 2nd ROOM FROM EAST AT SOUTH LOCATED AT APT D5, 4th STORY, 2nd APARTMENT FROM NORTH AT EAST
NOV Issued Date:	09/26/2022
Current Status ID:	2
Current Status:	NOV SENT OUT
Current Status Date:	09/26/2022
Name:	Not reported
Address:	2497 GRAND AVENUE
City,State,Zip:	BRONX, NY 10468
Violation ID:	14461627
Building ID:	81592
Registration ID:	203939
Apartment:	E1
Story:	5
Class:	Most Serious
Inspection Date:	07/24/2021
Approved Date:	07/25/2021
Original Certify By Date:	08/24/2021
Original Correct By Date:	08/19/2021
New Certify By Date:	09/07/2021
New Correct By Date:	09/02/2021
Certified Date:	Not reported
Order Number:	617
NOV ID:	7418530
NOV Description:	SECTION 27-2056.6 ADM CODE - CORRECT THE LEAD-BASED PAINT HAZARD - PAINT THAT TESTED POSITIVE FOR LEAD CONTENT AND THAT IS PEELING OR ON A DETERIORATED SUBSURFACE - USING WORK PRACTICES SET FORTH IN 28 RCNY 11-06(B)(2) EAST WALL IN THE KITCHEN LOCATED AT APT E1, 5th STORY, 3rd APARTMENT FROM SOUTH AT WEST
NOV Issued Date:	07/26/2021
Current Status ID:	20
Current Status:	DEFECT LETTER ISSUED
Current Status Date:	06/03/2022
Name:	Not reported
Address:	2497 GRAND AVENUE
City,State,Zip:	BRONX, NY 10468
Violation ID:	14480481
Building ID:	81592
Registration ID:	203939
Apartment:	E1
Story:	5

(Continued) **S110307651**

Class:	Most Serious
Inspection Date:	07/24/2021
Approved Date:	08/03/2021
Original Certify By Date:	09/02/2021
Original Correct By Date:	08/28/2021
New Certify By Date:	09/16/2021
New Correct By Date:	09/11/2021
Certified Date:	Not reported
Order Number:	616
NOV ID:	7429386
NOV Description:	SECTION 27-2056.6 ADM CODE - CORRECT THE LEAD-BASED PAINT HAZARD - PRESUMED LEAD PAINT THAT IS PEELING OR ON A DETERIORATED SUBSURFACE USING WORK PRACTICES SET FORTH IN 28 RCNY 11-06(B)(2) CEILING IN THE KITCHEN LOCATED AT APT E1, 5th STORY, 3rd APARTMENT FROM SOUTH AT WEST
NOV Issued Date:	08/04/2021
Current Status ID:	20
Current Status:	DEFECT LETTER ISSUED
Current Status Date:	06/03/2022
Name:	Not reported
Address:	2497 GRAND AVENUE
City,State,Zip:	BRONX, NY 10468
Violation ID:	14889651
Building ID:	81592
Registration ID:	203939
Apartment:	A1
Story:	1
Class:	Most Serious
Inspection Date:	02/19/2022
Approved Date:	02/19/2022
Original Certify By Date:	03/23/2022
Original Correct By Date:	03/18/2022
New Certify By Date:	Not reported
New Correct By Date:	Not reported
Certified Date:	Not reported
Order Number:	617
NOV ID:	7688111
NOV Description:	SECTION 27-2056.6 ADM CODE - CORRECT THE LEAD-BASED PAINT HAZARD - PAINT THAT TESTED POSITIVE FOR LEAD CONTENT AND THAT IS PEELING OR ON A DETERIORATED SUBSURFACE - USING WORK PRACTICES SET FORTH IN 28 RCNY 11-06(B)(2) 2nd CLOSET FROM NORTH AT EAST WALL WALL, NORTH WALL, SOUTH WALL IN THE 4th ROOM FROM EAST LOCATED AT APT A1, 1st STORY, 3rd APARTMENT FROM SOUTH AT WEST
NOV Issued Date:	02/22/2022
Current Status ID:	20
Current Status:	DEFECT LETTER ISSUED
Current Status Date:	05/28/2022
Name:	Not reported
Address:	2497 GRAND AVENUE
City,State,Zip:	BRONX, NY 10468
Violation ID:	15874797
Building ID:	81592
Registration ID:	203939
Apartment:	A7
Story:	1
Class:	Most Serious

(Continued) **S110307651**

Inspection Date:	03/28/2023
Approved Date:	03/28/2023
Original Certify By Date:	04/27/2023
Original Correct By Date:	04/22/2023
New Certify By Date:	Not reported
New Correct By Date:	Not reported
Certified Date:	Not reported
Order Number:	617
NOV ID:	8409837
NOV Description:	27-2056.6 ADM CODE - CORRECT THE LEAD-BASED PAINT HAZARD - PAINT THAT TESTED POSITIVE FOR LEAD CONTENT AND THAT IS PEELING OR ON A DETERIORATED SUBSURFACE - USING WORK PRACTICES SET FORTH IN 28 RCNY 11-06(B)(2) WEST WALL IN THE KITCHEN LOCATED AT APT A7, 1st STORY, 1st APARTMENT FROM SOUTH AT WEST
NOV Issued Date:	03/29/2023
Current Status ID:	2
Current Status:	NOV SENT OUT
Current Status Date:	03/29/2023
Name:	Not reported
Address:	2497 GRAND AVENUE
City,State,Zip:	BRONX, NY 10468
Violation ID:	11551801
Building ID:	81592
Registration ID:	203939
Apartment:	C1
Story:	3
Class:	Most Serious
Inspection Date:	11/29/2016
Approved Date:	11/30/2016
Original Certify By Date:	01/03/2017
Original Correct By Date:	12/29/2016
New Certify By Date:	Not reported
New Correct By Date:	Not reported
Certified Date:	Not reported
Order Number:	616
NOV ID:	5628811
NOV Description:	SECTION 27-2056.6 ADM CODE - CORRECT THE LEAD-BASED PAINT HAZARD - PRESUMED LEAD PAINT THAT IS PEELING OR ON A DETERIORATED SUBSURFACE USING WORK PRACTICES SET FORTH IN 28 RCNY 11-06(B)(2) 1st RADIATOR FROM WEST AT NORTH WALL IN THE 1st ROOM FROM NORTH LOCATED AT APT C1, 3rd STORY, 3rd APARTMENT FROM WEST AT NORTH
NOV Issued Date:	12/01/2016
Current Status ID:	19
Current Status:	VIOLATION CLOSED
Current Status Date:	12/23/2016
Name:	Not reported
Address:	2497 GRAND AVENUE
City,State,Zip:	BRONX, NY 10468
Violation ID:	11765535
Building ID:	81592
Registration ID:	203939
Apartment:	2C
Story:	3
Class:	Most Serious
Inspection Date:	05/02/2017

(Continued) **S110307651**

Approved Date:	05/03/2017
Original Certify By Date:	06/06/2017
Original Correct By Date:	06/01/2017
New Certify By Date:	06/20/2017
New Correct By Date:	06/15/2017
Certified Date:	Not reported
Order Number:	617
NOV ID:	5742937
NOV Description:	SECTION 27-2056.6 ADM CODE - CORRECT THE LEAD-BASED PAINT HAZARD - PAINT THAT TESTED POSITIVE FOR LEAD CONTENT AND THAT IS PEELING OR ON A DETERIORATED SUBSURFACE - USING WORK PRACTICES SET FORTH IN 28 RCNY 11-06(B)(2) 1st DOOR FRAME FROM NORTH AT EAST WALL, EAST WALL IN THE FOYER LOCATED AT APT 2C, 3rd STORY, 4th APARTMENT FROM SOUTH AT WEST
NOV Issued Date:	05/04/2017
Current Status ID:	19
Current Status:	VIOLATION CLOSED
Current Status Date:	09/26/2019
Name:	Not reported
Address:	2497 GRAND AVENUE
City,State,Zip:	BRONX, NY 10468
Violation ID:	15593381
Building ID:	81592
Registration ID:	203939
Apartment:	C3
Story:	3
Class:	Most Serious
Inspection Date:	11/30/2022
Approved Date:	12/01/2022
Original Certify By Date:	12/31/2022
Original Correct By Date:	12/26/2022
New Certify By Date:	Not reported
New Correct By Date:	Not reported
Certified Date:	12/29/2022
Order Number:	617
NOV ID:	8205616
NOV Description:	SECTION 27-2056.6 ADM CODE - CORRECT THE LEAD-BASED PAINT HAZARD - PAINT THAT TESTED POSITIVE FOR LEAD CONTENT AND THAT IS PEELING OR ON A DETERIORATED SUBSURFACE - USING WORK PRACTICES SET FORTH IN 28 RCNY 11-06(B)(2) 1st CLOSET FROM SOUTH AT WEST WALL DOOR, 1st CLOSET FROM SOUTH AT WEST WALL DOOR FRAME IN THE FOYER LOCATED AT APT C3, 3rd STORY, 1st APARTMENT FROM WEST AT NORTH
NOV Issued Date:	12/02/2022
Current Status ID:	22
Current Status:	FIRST NO ACCESS TO RE- INSPECT VIOLATION
Current Status Date:	01/15/2023
Name:	Not reported
Address:	2497 GRAND AVENUE
City,State,Zip:	BRONX, NY 10468
Violation ID:	15390754
Building ID:	81592
Registration ID:	203939
Apartment:	D5
Story:	4
Class:	Most Serious
Inspection Date:	09/21/2022

(Continued) **S110307651**

Approved Date:	09/23/2022
Original Certify By Date:	10/25/2022
Original Correct By Date:	10/20/2022
New Certify By Date:	Not reported
New Correct By Date:	Not reported
Certified Date:	Not reported
Order Number:	617
NOV ID:	8049575
NOV Description:	SECTION 27-2056.6 ADM CODE - CORRECT THE LEAD-BASED PAINT HAZARD - PAINT THAT TESTED POSITIVE FOR LEAD CONTENT AND THAT IS PEELING OR ON A DETERIORATED SUBSURFACE - USING WORK PRACTICES SET FORTH IN 28 RCNY 11-06(B)(2) 1st CLOSET FROM SOUTH AT WEST WALL DOOR FRAME, 1st DOOR FRAME FROM SOUTH AT WEST WALL, 1st WINDOW FRAME FROM NORTH AT EAST WALL, 2nd WINDOW FRAME FROM NORTH AT EAST WALL IN THE 1st ROOM FROM EAST AT NORTH LOCATED AT APT D5, 4th STORY, 2nd APARTMENT FROM NORTH AT EAST
NOV Issued Date:	09/26/2022
Current Status ID:	2
Current Status:	NOV SENT OUT
Current Status Date:	09/26/2022
Name:	Not reported
Address:	2497 GRAND AVENUE
City,State,Zip:	BRONX, NY 10468
Violation ID:	15390755
Building ID:	81592
Registration ID:	203939
Apartment:	D5
Story:	4
Class:	Most Serious
Inspection Date:	09/21/2022
Approved Date:	09/23/2022
Original Certify By Date:	10/25/2022
Original Correct By Date:	10/20/2022
New Certify By Date:	Not reported
New Correct By Date:	Not reported
Certified Date:	Not reported
Order Number:	617
NOV ID:	8049575
NOV Description:	SECTION 27-2056.6 ADM CODE - CORRECT THE LEAD-BASED PAINT HAZARD - PAINT THAT TESTED POSITIVE FOR LEAD CONTENT AND THAT IS PEELING OR ON A DETERIORATED SUBSURFACE - USING WORK PRACTICES SET FORTH IN 28 RCNY 11-06(B)(2) 1st DOOR FRAME FROM WEST AT NORTH WALL, NORTH WALL, EAST WALL, 1st WINDOW FRAME FROM NORTH AT EAST WALL, 2nd WINDOW FRAME FROM NORTH AT EAST WALL IN THE 1st ROOM FROM EAST AT SOUTH LOCATED AT APT D5, 4th STORY, 2nd APARTMENT FROM NORTH AT EAST
NOV Issued Date:	09/26/2022
Current Status ID:	2
Current Status:	NOV SENT OUT
Current Status Date:	09/26/2022
Name:	Not reported
Address:	2497 GRAND AVENUE
City,State,Zip:	BRONX, NY 10468
Violation ID:	15390757
Building ID:	81592
Registration ID:	203939

(Continued) **S110307651**

Apartment:	D5
Story:	4
Class:	Most Serious
Inspection Date:	09/21/2022
Approved Date:	09/23/2022
Original Certify By Date:	10/25/2022
Original Correct By Date:	10/20/2022
New Certify By Date:	Not reported
New Correct By Date:	Not reported
Certified Date:	Not reported
Order Number:	617
NOV ID:	8049575
NOV Description:	SECTION 27-2056.6 ADM CODE - CORRECT THE LEAD-BASED PAINT HAZARD - PAINT THAT TESTED POSITIVE FOR LEAD CONTENT AND THAT IS PEELING OR ON A DETERIORATED SUBSURFACE - USING WORK PRACTICES SET FORTH IN 28 RCNY 11-06(B)(2) EAST WALL, WEST WALL IN THE PRIVATE HALLWAY LOCATED AT APT D5, 4th STORY, 2nd APARTMENT FROM NORTH AT EAST
NOV Issued Date:	09/26/2022
Current Status ID:	2
Current Status:	NOV SENT OUT
Current Status Date:	09/26/2022

Name:	Not reported
Address:	2497 GRAND AVENUE
City,State,Zip:	BRONX, NY 10468
Violation ID:	15390758
Building ID:	81592
Registration ID:	203939
Apartment:	D5
Story:	4
Class:	Most Serious
Inspection Date:	09/21/2022
Approved Date:	09/23/2022
Original Certify By Date:	10/25/2022
Original Correct By Date:	10/20/2022
New Certify By Date:	Not reported
New Correct By Date:	Not reported
Certified Date:	Not reported
Order Number:	617
NOV ID:	8049575
NOV Description:	SECTION 27-2056.6 ADM CODE - CORRECT THE LEAD-BASED PAINT HAZARD - PAINT THAT TESTED POSITIVE FOR LEAD CONTENT AND THAT IS PEELING OR ON A DETERIORATED SUBSURFACE - USING WORK PRACTICES SET FORTH IN 28 RCNY 11-06(B)(2) 1st CLOSET FROM SOUTH AT WEST WALL DOOR FRAME IN THE FOYER LOCATED AT APT D5, 4th STORY, 2nd APARTMENT FROM NORTH AT EAST
NOV Issued Date:	09/26/2022
Current Status ID:	2
Current Status:	NOV SENT OUT
Current Status Date:	09/26/2022

Name:	Not reported
Address:	2497 GRAND AVENUE
City,State,Zip:	BRONX, NY 10468
Violation ID:	15390759
Building ID:	81592
Registration ID:	203939
Apartment:	D5

(Continued) **S110307651**

Story:	4
Class:	Most Serious
Inspection Date:	09/21/2022
Approved Date:	09/23/2022
Original Certify By Date:	10/25/2022
Original Correct By Date:	10/20/2022
New Certify By Date:	Not reported
New Correct By Date:	Not reported
Certified Date:	Not reported
Order Number:	617
NOV ID:	8049575
NOV Description:	SECTION 27-2056.6 ADM CODE - CORRECT THE LEAD-BASED PAINT HAZARD - PAINT THAT TESTED POSITIVE FOR LEAD CONTENT AND THAT IS PEELING OR ON A DETERIORATED SUBSURFACE - USING WORK PRACTICES SET FORTH IN 28 RCNY 11-06(B)(2) 1st CLOSET FROM NORTH AT EAST WALL DOOR FRAME, 2nd CLOSET FROM NORTH AT EAST WALL DOOR FRAME, 1st DOOR FRAME FROM WEST AT NORTH WALL, 1st WINDOW FRAME FROM EAST AT SOUTH WALL, 2nd WINDOW FRAME FROM EAST AT SOUTH WALL IN THE 4th ROOM FROM EAST LOCATED AT APT D5, 4th STORY, 2nd APARTMENT FROM NORTH AT EAST
NOV Issued Date:	09/26/2022
Current Status ID:	2
Current Status:	NOV SENT OUT
Current Status Date:	09/26/2022

NYC LAND USE:

Name:	Not reported
Address:	2497 GRAND AVENUE
City,State,Zip:	BRONX, NY 10468
Latitude:	40.8642467
Longitude:	-73.9024974
Type Of Ownership Code:	Not reported
Owner Name:	MGSA VIII LLC
Borough:	BX
Tax Block:	3213
Tax Lot:	80
Community District:	207
Census Tract 2020:	2026300
Census Block 2020:	20263002001
Census Tract 2010:	263
Census Block 2010:	2001
School District:	10
City Council District:	14
Fire Company:	E081
Police Precinct:	52
Health Center District:	21
Health Area:	320
Sanitation District Boro:	2
Sanitation District Number:	07
Sanitation Subsection:	1A
Zoning District 1:	R6: Residential Districts
Zoning District 2:	Not reported
Zoning District 3:	Not reported
Zoning District 4:	Not reported
Commercial Overlay 1:	Not reported
Commercial Overlay 2:	Not reported
Special Purpose District 1:	Not reported
Special Purpose District 2:	Not reported

(Continued) **S110307651**

Special Purpose District 3:	Not reported
Limited Height District:	Not reported
Spill Boundary Indicator:	N
Building Class:	C1: WALK UP APARTMENTS - Over Six Families Without Stores
Land Use Category:	Multi-Family Walk-Up Buildings
Number Of Easements:	0
Lot Area:	8520
Total Building Floor Area:	36000
Commercial Floor Area:	0
Residential Floor Area:	36000
Office Floor Area:	0
Retail Floor Area:	0
Garage Floor Area:	0
Storage Floor Area:	0
Factory Floor Area:	0
Other Floor Area:	0
Total Building Floor Area Source Code:	2
Number Of Buildings:	1
Number Of Floors:	5.0000000
Residential Units:	37
Total Units:	37
Lot Frontage:	80.0000000
Lot Depth:	106.0000000
Building Frontage:	80.0000000
Building Depth:	94.0000000
Extension Code:	N
Proximity Code:	0
Irregular Lot Code:	N
Lot Type:	5
Basement Type/Grade:	0
Assessed Land Value:	115200.00000
Assessed Total Value:	920250.00000
Exempt Total Value:	0.00000
Year Built:	1920
Year Altered 1:	0
Year Altered 2:	0
Historic District Name:	Not reported
Landmark Status:	Not reported
Built Floor Area Ratio:	4.23000000000
Maximum Allowable Residential Far:	2.43000000000
Maximum Allowable Commercial Far:	0.00000000000
Maximum Allowable Community Facility Far:	4.80000000000
Boro Code:	2
Borough, Tax Block and Lot:	2032130080.00000000
Condominium Number:	Not reported
Census Tract 2:	0263
X Coordinate:	1011219
Y Coordinate:	254161
Zoning Map #:	3c
Zoning Map Code:	Not reported
Sanborn Map #:	214 032
Tax Map #:	21110
E-designation Number:	Not reported
Apportionment BBL:	Not reported
Apportionment Date:	Not reported
Pluto ??? Dtm Base Map Indicator:	1
2007 Flood Insurance Rate Map Indicator:	Not reported

(Continued) **S110307651**

2015 Preliminary Flood Insurance Rate Map Indicator: Not reported
Version Number: 24v1.1
Changed By DCP: Not reported

BT451 **2545 SEDGWICK AVE/BX** **NY Spills** **S102141569**
West **2545 SEDGWICK AVENUE** **N/A**
1/4-1/2 **NEW YORK CITY, NY**
0.316 mi.
1671 ft. **Site 1 of 2 in cluster BT**

Relative:
Higher

Actual:
147 ft.

SPILLS:

Name:	2545 SEDGWICK AVE/BX
Address:	2545 SEDGWICK AVENUE
City,State,Zip:	NEW YORK CITY, NY
Spill Number/Closed Date:	9002435 / 1997-10-16
Facility ID:	9002435
Facility Type:	ER
DER Facility ID:	281711
Site ID:	71412
DEC Region:	2
Spill Cause:	Equipment Failure
Spill Class:	C3
SWIS:	0301
Spill Date:	1990-06-01
Investigator:	FINGER
Referred To:	Not reported
Reported to Dept:	1990-06-01
CID:	Not reported
Water Affected:	Not reported
Spill Source:	Institutional, Educational, Gov., Other
Spill Notifier:	Other
Cleanup Ceased:	Not reported
Cleanup Meets Std:	False
Last Inspection:	Not reported
Recommended Penalty:	False
UST Trust:	False
Remediation Phase:	0
Date Entered In Computer:	1990-06-05
Spill Record Last Update:	1997-10-17
Spiller Name:	Not reported
Spiller Company:	CASTLE OIL
Spiller Address:	290 LOCUST AVENUE
Spiller Company:	001
Contact Name:	Not reported
Latitude:	40.8676830
Longitude:	-73.9073810
DEC Memo:	Not reported
Remarks:	SPEEDY DRY APPLIED, AL EASTMOND TO VAC & CLEAN UP SPILL, 5K TANK, FAULTY GAUGE, SUPER OVERORDERED, OIL CAME OUT OF TOP OF TANK.

All Materials:

Site ID:	71412
Operable Unit ID:	940473
Operable Unit:	01
Material ID:	437175
Material Code:	0003A
Material Name:	#6 fuel oil
Case No.:	Not reported

2545 SEDGWICK AVE/BX (Continued) **S102141569**

Material FA:	Petroleum
Quantity:	50.00
Units:	G
Recovered:	.00
Resource Affected:	Soil
Oxygenate:	Not reported

BO452 **SPILL NUMBER 0111514** **NY Spills** **S106001627**
ESE **2668 BRIGGS AVE** **N/A**
1/4-1/2 **BRONX, NY**
0.317 mi.
1674 ft. **Site 4 of 4 in cluster BO**

Relative: SPILLS:
Lower

Actual:
110 ft.

Name:	SPILL NUMBER 0111514
Address:	2668 BRIGGS AVE
City,State,Zip:	BRONX, NY
Spill Number/Closed Date:	0111514 / 2002-03-11
Facility ID:	0111514
Facility Type:	ER
DER Facility ID:	203230
Site ID:	247506
DEC Region:	2
Spill Cause:	Other
Spill Class:	C3
SWIS:	0301
Spill Date:	2002-03-06
Investigator:	MXTIPPLE
Referred To:	Not reported
Reported to Dept:	2002-03-06
CID:	233
Water Affected:	Not reported
Spill Source:	Tank Truck
Spill Notifier:	Responsible Party
Cleanup Ceased:	Not reported
Cleanup Meets Std:	True
Last Inspection:	Not reported
Recommended Penalty:	False
UST Trust:	False
Remediation Phase:	0
Date Entered In Computer:	2002-03-06
Spill Record Last Update:	2002-03-11
Spiller Name:	DANIEL SILVESTRO
Spiller Company:	ATLAS FUEL OIL
Spiller Address:	1110 BRONX RIVER AVE
Spiller Company:	001
Contact Name:	Not reported
Latitude:	40.8654740
Longitude:	-73.8923150
DEC Memo:	Prior to Sept, 2004 data translation this spill Lead_DEC Field was TIPPLE 03/07/2002 TIPPLE VISITED SITE 3/6 FOUND THAT THE OIL WAS ORDERED BY THE OWNERS NIECE, FRAN SWEET(516-223-8469). THE OIL WAS DELIVERED BY ATLAS FUEL ON THEIR SECOND TRIP TO THE SPILL ADDRESS, ONLY AFTER THE OWNERS REPRESENTATIVE STEVEN MING(516-297-8759) HAD PAID FOR THE FUEL. WHEN THE OIL DELIVERY MAN NOTICED

SPILL NUMBER 0111514 (Continued) **S106001627**

Remarks: THAT THERE WAS NO AIR COMING OUT OF THE VENT LINE THE DELIVERY WAS STOPPED. ATLAS FUEL WAS DENIED
ACCESS TO THE BASEMENT WHEN THEY REQUESTED IT, THEREFORE THE CLEANUP HAD NOT BEGUN PRIOR TO MY
ARRIVAL. THE MAJORITY OF OIL HAD SOAKED INTO THE SOIL THROUGH THE BROKEN UP CONCRETE SLAB PRIOR TO
MY ARRIVAL. SPEEDY DRY WAS PLACED ON THE PUDDLES AND THE BASEMENT DIGOUT WILL BEGIN THE FOLLOWING
DAY. PID READINGS RANGED FROM 0.2 TO 6.0 IN THE LIVING AREAS ONCE VENTED. ROSE SAINCLAIR IS THE
OWNER, THE OPERATIONS ARE BEING OVERSEEN BY HER NIECE AND A MAN NAMED NICK WHO NO ONE SEEMS TO KNOW
HIS LAST NAME, NOT EVEN NICK HIMSELF. THE RESIDANCE IS A THREE APARTMENT UNIT HEATED WITH A GAS
FIRED BURNER. THERE IS A 275 GAL FUEL OIL TANK THAT HAS BEEN DISCONNECTED FROM THE FILL LINE STILL
IN THE BASEMENT. THE FILL PORT THAT WAS ONCE CONNECTED TO THE OIL TANK IS STILL INTACT AND OPEN. AL
EASTMAN HAS BEEN CALLED AND HAS BEEN AUTHORIZED TO DO THE CLEANUP.
caller was contacted to make a 200 gallon delivery to the above
address as driver was pumping fuel a check of the vent showed no back
pressure he stopped pumping and discovered that the fill line had
been disconnected this customer is not a regular customer property
owner ismay be steven mcgrwan 516-790-1188 caller just called back he
spoke w/ the property owner he stated that he would take care of
clean up

All Materials:

Site ID:	247506
Operable Unit ID:	850171
Operable Unit:	01
Material ID:	525532
Material Code:	0001A
Material Name:	#2 fuel oil
Case No.:	Not reported
Material FA:	Petroleum
Quantity:	110.00
Units:	G
Recovered:	.00
Resource Affected:	Soil
Oxygenate:	Not reported

BU453 **SB 8768** **NY Spills** **S104650770**
ENE **105 EAST 198TH ST** **N/A**
1/4-1/2 **BRONX, NY**
0.317 mi.
1674 ft. **Site 1 of 3 in cluster BU**

Relative: **Higher**
Actual: **139 ft.**

SPILLS:

Name:	SB 8768
Address:	105 EAST 198TH ST
City,State,Zip:	BRONX, NY
Spill Number/Closed Date:	0002188 / 2004-03-24
Facility ID:	0002188
Facility Type:	ER
DER Facility ID:	77529
Site ID:	84287

SB 8768 (Continued) **S104650770**

DEC Region:	2
Spill Cause:	Unknown
Spill Class:	C4
SWIS:	0301
Spill Date:	2000-05-22
Investigator:	JHOCONNE
Referred To:	Not reported
Reported to Dept:	2000-05-22
CID:	382
Water Affected:	Not reported
Spill Source:	Unknown
Spill Notifier:	Affected Persons
Cleanup Ceased:	Not reported
Cleanup Meets Std:	False
Last Inspection:	Not reported
Recommended Penalty:	False
UST Trust:	False
Remediation Phase:	0
Date Entered In Computer:	2000-05-22
Spill Record Last Update:	2004-03-24
Spiller Name:	Not reported
Spiller Company:	UNKNOWN
Spiller Address:	Not reported
Spiller Company:	999
Contact Name:	TED ROBICHARD
Latitude:	40.8706385
Longitude:	-73.8916712
DEC Memo:	Prior to Sept, 2004 data translation this spill Lead_DEC Field was O'CONNELL e2mis no. 131519: 3 gallons of what appears to be fuel oil on approx. 6 gallons of water in service box # 8768. Mr.Sutherland reports that there is a home heating oil fill pipe in the area of the service box, possible third party spill. Lab Sequence Number: 00-05131 ANALYSIS INDICATES THE PRESENCE OF AN OILY SUBSTANCE SIMILAR TO A HEAVY FUEL OIL. Lab Sequence Number: 00-05105 PCB <1 ppm 6/5/00 Report from mechanic Guarino, removed 20 gallons of heating oil and 10 gallons water mixture from structure...cleaned and washed s/b.
Remarks:	fuel leak in the area of service box 8768. caller believes it is from above location. clean up pending. con ed 131-519

All Materials:

Site ID:	84287
Operable Unit ID:	824099
Operable Unit:	01
Material ID:	550560
Material Code:	0001A
Material Name:	#2 fuel oil
Case No.:	Not reported
Material FA:	Petroleum
Quantity:	3.00
Units:	G
Recovered:	.00
Resource Affected:	Soil
Oxygenate:	Not reported

BV454 **NY Spills U000394213**
SSE **2530 GRAND CONCOURSE** **NY NYC LAND USE N/A**
1/4-1/2 **BRONX, NY 10458**
0.318 mi.
1677 ft. **Site 1 of 5 in cluster BV**

Relative: **Lower**
Actual: **130 ft.**

SPILLS:

Name:	MANHOLE #1319
Address:	2530 GRAND CONCOURSE
City,State,Zip:	BRONX, NY
Spill Number/Closed Date:	0004904 / 2004-05-11
Facility ID:	0004904
Facility Type:	ER
DER Facility ID:	241146
Site ID:	298051
DEC Region:	2
Spill Cause:	Unknown
Spill Class:	C4
SWIS:	0301
Spill Date:	2000-07-24
Investigator:	JHOCONNE
Referred To:	Not reported
Reported to Dept:	2000-07-24
CID:	297
Water Affected:	Not reported
Spill Source:	Unknown
Spill Notifier:	Affected Persons
Cleanup Ceased:	Not reported
Cleanup Meets Std:	False
Last Inspection:	Not reported
Recommended Penalty:	False
UST Trust:	False
Remediation Phase:	0
Date Entered In Computer:	2000-07-24
Spill Record Last Update:	2004-05-11
Spiller Name:	Not reported
Spiller Company:	UNKNOWN
Spiller Address:	Not reported
Spiller Company:	001
Contact Name:	RICHARD ROACH
Latitude:	40.8625348
Longitude:	-73.8967542
DEC Memo:	Prior to Sept, 2004 data translation this spill Lead_DEC Field was O'CONNELL e2mis no. 132537: 1 gallon unknown oil on 10 gallons water in TM 1319. Cleanup pending test results. Lab Sequence Number: 00-07123 PCB <1 ppm. 7/29/00 Flush operator I. Cespedes reports that the clean up in transformer manhole # 1319 is complete. The corporate tanker removed approx. 1 quart of unknown oil, and approx. 100 gallons of water from the transformer manhole. The vactor truck removed approx. 75 pounds of solid debris. The structure was power washed twice, and the wash water was removed by the tanker. There was no sewer connection at this location. The sump was solid concrete.
Remarks:	WORKERS FOUND APPROX 1 GALLON OF UNKNOWN OIL FLOATING ON 10GALLONS OF WATER IN THE ABOVE MANHOLE - CLEANUP PENDING TEST RESULTS

(Continued) **U000394213**

All Materials:

Site ID:	298051
Operable Unit ID:	825958
Operable Unit:	01
Material ID:	549640
Material Code:	0066A
Material Name:	unknown petroleum
Case No.:	Not reported
Material FA:	Petroleum
Quantity:	1.00
Units:	G
Recovered:	.00
Resource Affected:	Soil
Oxygenate:	Not reported

NYC LAND USE:

Name:	Not reported
Address:	2530 GRAND CONCOURSE
City,State,Zip:	BRONX, NY 10458
Latitude:	40.8630965
Longitude:	-73.8960530
Type Of Ownership Code:	Not reported
Owner Name:	NAME NOT ON FILE
Borough:	BX
Tax Block:	3154
Tax Lot:	7501
Community District:	207
Census Tract 2020:	2039901
Census Block 2020:	20399011001
Census Tract 2010:	399.01
Census Block 2010:	1001
School District:	10
City Council District:	15
Fire Company:	E079
Police Precinct:	52
Health Center District:	21
Health Area:	900
Sanitation District Boro:	2
Sanitation District Number:	07
Sanitation Subsection:	1A
Zoning District 1:	C4-4: Commercial Districts
Zoning District 2:	Not reported
Zoning District 3:	Not reported
Zoning District 4:	Not reported
Commercial Overlay 1:	Not reported
Commercial Overlay 2:	Not reported
Special Purpose District 1:	C
Special Purpose District 2:	Not reported
Special Purpose District 3:	Not reported
Limited Height District:	Not reported
Spill Boundary Indicator:	N
Building Class:	RC: CONDOMINIUMS -Commercial Building (Mixed Commercial Condo Building Classification Codes)
Land Use Category:	Commercial & Office Buildings
Number Of Easements:	0

(Continued) **U000394213**

Lot Area:	20000
Total Building Floor Area:	84754
Commercial Floor Area:	84754
Residential Floor Area:	0
Office Floor Area:	44913
Retail Floor Area:	39841
Garage Floor Area:	0
Storage Floor Area:	0
Factory Floor Area:	0
Other Floor Area:	0
Total Building Floor Area Source Code:	2
Number Of Buildings:	2
Number Of Floors:	10.0000000
Residential Units:	0
Total Units:	2
Lot Frontage:	200.0000000
Lot Depth:	100.0000000
Building Frontage:	0.0000000
Building Depth:	0.0000000
Extension Code:	Not reported
Proximity Code:	0
Irregular Lot Code:	N
Lot Type:	5
Basement Type/Grade:	5
Assessed Land Value:	315000.00000
Assessed Total Value:	4831650.00000
Exempt Total Value:	0.00000
Year Built:	1938
Year Altered 1:	0
Year Altered 2:	0
Historic District Name:	Individual Landmark
Landmark Status:	INDIVIDUAL AND INTERIOR LANDMARK
Built Floor Area Ratio:	4.24000000000
Maximum Allowable Residential Far:	3.44000000000
Maximum Allowable Commercial Far:	3.40000000000
Maximum Allowable Community Facility Far:	6.50000000000
Boro Code:	2
Borough, Tax Block and Lot:	2031547501.00000000
Condominium Number:	22
Census Tract 2:	039901
X Coordinate:	1013002
Y Coordinate:	253744
Zoning Map #:	3c
Zoning Map Code:	Not reported
Sanborn Map #:	214 043
Tax Map #:	21109
E-designation Number:	Not reported
Apportionment BBL:	2031541001.00000000
Apportionment Date:	08/25/1988
Pluto ??? Dtm Base Map Indicator:	1
2007 Flood Insurance Rate Map Indicator:	Not reported
2015 Preliminary Flood Insurance Rate Map Indicator:	Not reported
Version Number:	24v1.1
Changed By DCP:	t

BQ455 **2770 KINGBRIDGE TERRACE** **NY LTANKS** **S102240010**
NW **2770 KINGSBRIDGE TERRACE** **NY Spills** **N/A**
1/4-1/2 **BRONX, NY** **NY LEAD**
0.320 mi. **NY NYC LAND USE**
1689 ft. **Site 3 of 3 in cluster BQ**

Relative:
Lower

Actual:
113 ft.

LTANKS:

Name:	2770 KINGBRIDGE TERRACE
Address:	2770 KINGSBRIDGE TERRACE
City,State,Zip:	BRONX, NY
Spill Number/Closed Date:	9411986 / 1994-12-08
Facility ID:	9411986
Site ID:	280758
Spill Date:	1994-12-08
Spill Cause:	Tank Failure
Spill Source:	Private Dwelling
Spill Class:	C4
Cleanup Ceased:	1994-12-08
SWIS:	0301
Investigator:	KSTANG
Referred To:	Not reported
Reported to Dept:	1994-12-08
CID:	Not reported
Water Affected:	Not reported
Spill Notifier:	Responsible Party
Last Inspection:	Not reported
Recommended Penalty:	False
Meets Standard:	True
UST Involvement:	False
Remediation Phase:	0
Date Entered In Computer:	1995-01-24
Spill Record Last Update:	2004-09-30
Spiller Name:	Not reported
Spiller Company:	YANKEE REALTY APT RES.
Spiller Address:	Not reported
Spiller County:	001
Spiller Contact:	Not reported
Spiller Phone:	Not reported
Spiller Extention:	Not reported
DEC Region:	2
DER Facility ID:	227980
Latitude:	40.8726396
Longitude:	-73.9031135
DEC Memo:	Prior to Sept, 2004 data translation this spill Lead_DEC Field was TANG
Remarks:	DFECTIVE GAUGE-SPILL OUT VENT & ONTO SIDE OF BLDG & ONTO SIDEWALK-SVCE CREW TO CLEAN UP

All Materials:

Site ID:	280758
Operable Unit ID:	1009802
Operable Unit:	01
Material ID:	374322
Material Code:	0003A
Material Name:	#6 fuel oil
Case No.:	Not reported
Material FA:	Petroleum
Quantity:	5.00
Units:	G
Recovered:	.00

2770 KINGBRIDGE TERRACE (Continued) **S102240010**

Resource Affected: Soil
Oxygenate: Not reported

SPILLS:
Name: 2770 KINGSBRIDGE TERR
Address: 2770 KINGSBRIDGE TERR
City,State,Zip: BRONX, NY
Spill Number/Closed Date: 9602331 / 1996-05-18
Facility ID: 9602331
Facility Type: ER
DER Facility ID: 195013
Site ID: 236720
DEC Region: 2
Spill Cause: Equipment Failure
Spill Class: C4
SWIS: 0301
Spill Date: 1996-05-18
Investigator: SMMARTIN
Referred To: Not reported
Reported to Dept: 1996-05-18
CID: 322
Water Affected: Not reported
Spill Source: Institutional, Educational, Gov., Other
Spill Notifier: Other
Cleanup Ceased: Not reported
Cleanup Meets Std: False
Last Inspection: Not reported
Recommended Penalty: False
UST Trust: False
Remediation Phase: 0
Date Entered In Computer: 1996-05-18
Spill Record Last Update: 1996-07-17
Spiller Name: YANKEE REALTY -NICHOLAS
Spiller Company: YANKEE REALTY
Spiller Address: 2770 KINGSBRIDGE TERR
Spiller Company: 001
Contact Name: YANKEE REALTY -NICHOLAS
Latitude: 40.8726396
Longitude: -73.9031135
DEC Memo: Prior to Sept, 2004 data translation this spill Lead_DEC Field was MARTINKAT
Remarks: defective petrometer caused spill - spill contained - cleanup crew on way - tank overfilled because of gauge

All Materials:
Site ID: 236720
Operable Unit ID: 1029819
Operable Unit: 01
Material ID: 352154
Material Code: 0003A
Material Name: #6 fuel oil
Case No.: Not reported
Material FA: Petroleum
Quantity: 30.00
Units: G
Recovered: .00

2770 KINGBRIDGE TERRACE (Continued) **S102240010**

Resource Affected:	Soil
Oxygenate:	Not reported

Name:	APARTMENT
Address:	2770 KINGSBRIDGE TERR
City,State,Zip:	BRONX, NY
Spill Number/Closed Date:	9707437 / 1997-09-24
Facility ID:	9707437
Facility Type:	ER
DER Facility ID:	195013
Site ID:	236721
DEC Region:	2
Spill Cause:	Human Error
Spill Class:	C4
SWIS:	0301
Spill Date:	1997-09-24
Investigator:	MMMULQUE
Referred To:	Not reported
Reported to Dept:	1997-09-24
CID:	311
Water Affected:	Not reported
Spill Source:	Private Dwelling
Spill Notifier:	Affected Persons
Cleanup Ceased:	Not reported
Cleanup Meets Std:	False
Last Inspection:	Not reported
Recommended Penalty:	False
UST Trust:	False
Remediation Phase:	0
Date Entered In Computer:	1997-09-24
Spill Record Last Update:	1997-09-25
Spiller Name:	UNK
Spiller Company:	UNK
Spiller Address:	2770 KINGSBRIDGE TERR
Spiller Company:	001
Contact Name:	UNK
Latitude:	40.8726396
Longitude:	-73.9031135
DEC Memo:	Prior to Sept, 2004 data translation this spill Lead_DEC Field was MULQUEEN
Remarks:	CALLER STATES THE SUPER AT THE APARTMENT COMPLEX CALLED FOR FUEL AND OVER ESTIMATED THE AMOUNT CAUSING THE OVERFILL AT THE TANK.

All Materials:

Site ID:	236721
Operable Unit ID:	1053818
Operable Unit:	01
Material ID:	329448
Material Code:	0002A
Material Name:	#4 fuel oil
Case No.:	Not reported
Material FA:	Petroleum
Quantity:	8.00
Units:	G
Recovered:	8.00
Resource Affected:	Soil
Oxygenate:	Not reported

2770 KINGBRIDGE TERRACE (Continued) **S102240010**

NYC LEAD:

Name:	Not reported
Address:	2770 KINGSBRIDGE TERRACE
City,State,Zip:	BRONX, NY 10463
Violation ID:	13207168
Building ID:	89812
Registration ID:	200598
Apartment:	A2F
Story:	2
Class:	Most Serious
Inspection Date:	08/01/2019
Approved Date:	08/02/2019
Original Certify By Date:	09/07/2019
Original Correct By Date:	09/02/2019
New Certify By Date:	09/21/2019
New Correct By Date:	09/16/2019
Certified Date:	08/27/2019
Order Number:	617
NOV ID:	6561158
NOV Description:	SECTION 27-2056.6 ADM CODE - CORRECT THE LEAD-BASED PAINT HAZARD - PAINT THAT TESTED POSITIVE FOR LEAD CONTENT AND THAT IS PEELING OR ON A DETERIORATED SUBSURFACE - USING WORK PRACTICES SET FORTH IN 28 RCNY 11-06(B)(2) 1st DOOR FRAME FROM SOUTH AT WEST WALL IN THE FOYER LOCATED AT APT A2F, 2nd STORY, 1st APARTMENT FROM NORTH AT EAST
NOV Issued Date:	08/05/2019
Current Status ID:	19
Current Status:	VIOLATION CLOSED
Current Status Date:	09/04/2019

Name:	Not reported
Address:	2770 KINGSBRIDGE TERRACE
City,State,Zip:	BRONX, NY 10463
Violation ID:	16302938
Building ID:	89812
Registration ID:	200598
Apartment:	B2C
Story:	2
Class:	Most Serious
Inspection Date:	10/07/2023
Approved Date:	10/08/2023
Original Certify By Date:	11/08/2023
Original Correct By Date:	11/03/2023
New Certify By Date:	Not reported
New Correct By Date:	Not reported
Certified Date:	Not reported
Order Number:	617
NOV ID:	8674751
NOV Description:	27-2056.6 ADM CODE - CORRECT THE LEAD-BASED PAINT HAZARD - PAINT THAT TESTED POSITIVE FOR LEAD CONTENT AND THAT IS PEELING OR ON A DETERIORATED SUBSURFACE - USING WORK PRACTICES SET FORTH IN 28 RCNY 11-06(B)(2) WEST WALL IN THE FOYER LOCATED AT APT B2C, 2nd STORY, 1st APARTMENT FROM SOUTH AT WEST , SECTION ''2780''
NOV Issued Date:	10/10/2023
Current Status ID:	20
Current Status:	DEFECT LETTER ISSUED
Current Status Date:	02/07/2024

2770 KINGBRIDGE TERRACE (Continued) **S102240010**

NYC LAND USE:

Name:	Not reported
Address:	2770 KINGSBRIDGE TERRACE
City,State,Zip:	BRONX, NY 10463
Latitude:	40.8730080
Longitude:	-73.9027665
Type Of Ownership Code:	Not reported
Owner Name:	LIL CHARLIE LLC D
Borough:	BX
Tax Block:	3253
Tax Lot:	91
Community District:	208
Census Tract 2020:	2027300
Census Block 2020:	20273003001
Census Tract 2010:	273
Census Block 2010:	3000
School District:	10
City Council District:	14
Fire Company:	E081
Police Precinct:	50
Health Center District:	21
Health Area:	310
Sanitation District Boro:	2
Sanitation District Number:	08
Sanitation Subsection:	1B
Zoning District 1:	R6: Residential Districts
Zoning District 2:	Not reported
Zoning District 3:	Not reported
Zoning District 4:	Not reported
Commercial Overlay 1:	Not reported
Commercial Overlay 2:	Not reported
Special Purpose District 1:	Not reported
Special Purpose District 2:	Not reported
Special Purpose District 3:	Not reported
Limited Height District:	Not reported
Spill Boundary Indicator:	N
Building Class:	D7: ELEVATOR APARTMENTS - Semi-Fireproof with Stores
Land Use Category:	Mixed Residential & Commercial Buildings
Number Of Easements:	0
Lot Area:	16875
Total Building Floor Area:	88200
Commercial Floor Area:	1750
Residential Floor Area:	86450
Office Floor Area:	0
Retail Floor Area:	1750
Garage Floor Area:	0
Storage Floor Area:	0
Factory Floor Area:	0
Other Floor Area:	0
Total Building Floor Area Source Code:	2
Number Of Buildings:	1
Number Of Floors:	6.0000000
Residential Units:	72
Total Units:	73
Lot Frontage:	150.0000000
Lot Depth:	112.4200000
Building Frontage:	150.0000000

2770 KINGBRIDGE TERRACE (Continued) **S102240010**

Building Depth:	98.0000000
Extension Code:	N
Proximity Code:	0
Irregular Lot Code:	N
Lot Type:	5
Basement Type/Grade:	0
Assessed Land Value:	189900.00000
Assessed Total Value:	1568700.00000
Exempt Total Value:	598569.00000
Year Built:	1927
Year Altered 1:	2015
Year Altered 2:	0
Historic District Name:	Not reported
Landmark Status:	Not reported
Built Floor Area Ratio:	5.23000000000
Maximum Allowable Residential Far:	2.43000000000
Maximum Allowable Commercial Far:	0.00000000000
Maximum Allowable Community Facility Far:	4.80000000000
Boro Code:	2
Borough, Tax Block and Lot:	2032530091.00000000
Condominium Number:	Not reported
Census Tract 2:	0273
X Coordinate:	1011141
Y Coordinate:	257353
Zoning Map #:	1d
Zoning Map Code:	Not reported
Sanborn Map #:	213 017
Tax Map #:	21201
E-designation Number:	Not reported
Apportionment BBL:	Not reported
Apportionment Date:	Not reported
Pluto ??? Dtm Base Map Indicator:	1
2007 Flood Insurance Rate Map Indicator:	Not reported
2015 Preliminary Flood Insurance Rate Map Indicator:	Not reported
Version Number:	24v1.1
Changed By DCP:	Not reported

---

456 **NAVY TRAINING SCHOOL** **FUDS** **1007211584**
NE **N/A**
1/4-1/2 **BRONX, NY**
0.321 mi.
1697 ft.

Relative: **Higher**

Actual: **137 ft.**

FUDS:

EPA Region:	02
Installation ID:	NY29799F954700
Congressional District Number:	13
Name:	NAVY TRAINING SCHOOL
FUDS Number:	C02NY1086
City:	BRONX
State:	NY
County:	BRONX
Object ID:	8495
USACE Division:	NAD
USACE District:	New England District (NAE)
Status:	Properties with all projects at site closeout
Current Owner:	LOCAL: CITY Herbert H. Lehman College ; PRIV: PRIVATE Herbert H. Lehman College

NAVY TRAINING SCHOOL (Continued) **1007211584**

EMS Map Link:	https://fudsportal.usace.army.mil/ems/inventory/map?id=54548
Eligibility:	Eligible
Has Projects:	Yes
NPL Status:	Not reported
Project Required:	Yes
Feature Description:	The site was used as a Naval Training School for midshipmen and junior officers.
Latitude:	40.87277778
Longitude:	-73.89416667

FUDS Detail as of Jan 2015:

Fiscal Year:	2013
Federal Facility ID:	NY9799F9547
RAB:	Not reported
NPL Status:	Not Listed
Description:	The Navy Training School consisted of 27.57 acres in the Bronx, New York. Midshipmen and junior officers were trained at the school. Abandoned tanks are present. The site is part of the Herbert E. Lehman College.
History:	The site was acquired by lease from Hunter College in 1942. It began to be excessed in 1945 and this process was completed between in 1953. The current owner is Herbert E. Lehman College, a part of the City University of New York.
CTC:	27.199999999999999
Current Program:	Not reported
Future Program:	Not reported
Institutional ID:	54548

BP457 **NY Spills S106699528**
SSW **2487 DAVIDSON AVENUE** **NY LEAD N/A**
1/4-1/2 **BRONX, NY 10468** **NY NYC LAND USE**
0.324 mi.
1709 ft. **Site 3 of 4 in cluster BP**

Relative:
Lower

Actual:
125 ft.

SPILLS:

Name:	2487 DAVIDSON AVE
Address:	2487 DAVIDSON AVE
City,State,Zip:	BRONX, NY
Spill Number/Closed Date:	0406921 / 2004-10-06
Facility ID:	0406921
Facility Type:	ER
DER Facility ID:	105381
Site ID:	121402
DEC Region:	2
Spill Cause:	Unknown
Spill Class:	C3
SWIS:	0301
Spill Date:	2004-09-22
Investigator:	MXTIPPLE
Referred To:	Not reported
Reported to Dept:	2004-09-22
CID:	64
Water Affected:	Not reported
Spill Source:	Unknown
Spill Notifier:	Fire Department
Cleanup Ceased:	Not reported
Cleanup Meets Std:	False

(Continued) **S106699528**

Last Inspection:	Not reported
Recommended Penalty:	False
UST Trust:	False
Remediation Phase:	0
Date Entered In Computer:	2004-09-22
Spill Record Last Update:	2004-10-06
Spiller Name:	GEORGE GRASSO
Spiller Company:	AMBASSADOR
Spiller Address:	Not reported
Spiller Company:	001
Contact Name:	RAYMONS-SUPER
Latitude:	40.8638220
Longitude:	-73.9015200
DEC Memo:	Prior to Sept, 2004 data translation this spill Lead_DEC Field was TIPPLE 9/22 tipple responded to site, oilspilled into tank room, sidewalk, down street and into drain at corner of Davidson and W190th Street. Ambassador fuel retained Eastman immediately to bring a vac truck to address the drain and puddles of oil. Ambassador brought in an in-house crew and worked ar cleaning the oil until 2:30am, and returned to the site to commence cleanup at 8:30 am. Tipple will return for a followup 9/23.. 10/6/04 spill cleaned, documentation arrives///nfa 9/23 the work was ongoing, appears to have had a heavy oil spill years prior, cleanup will continue inside ///outdoors spill cleaned//////
Remarks:	Not reported

All Materials:

Site ID:	121402
Operable Unit ID:	890273
Operable Unit:	01
Material ID:	484731
Material Code:	0001A
Material Name:	#2 fuel oil
Case No.:	Not reported
Material FA:	Petroleum
Quantity:	25.00
Units:	G
Recovered:	.00
Resource Affected:	Sewer
Oxygenate:	Not reported

NYC LEAD:

Name:	Not reported
Address:	2487 DAVIDSON AVENUE
City,State,Zip:	BRONX, NY 10468
Violation ID:	11277550
Building ID:	60535
Registration ID:	201012
Apartment:	4B
Story:	4
Class:	Most Serious
Inspection Date:	06/08/2016

(Continued) **S106699528**

Approved Date:	06/16/2016
Original Certify By Date:	07/20/2016
Original Correct By Date:	07/15/2016
New Certify By Date:	Not reported
New Correct By Date:	Not reported
Certified Date:	Not reported
Order Number:	616
NOV ID:	5453718
NOV Description:	SECTION 27-2056.6 ADM CODE - CORRECT THE LEAD-BASED PAINT HAZARD - PRESUMED LEAD PAINT THAT IS PEELING OR ON A DETERIORATED SUBSURFACE USING WORK PRACTICES SET FORTH IN 28 RCNY 11-06(B)(2) SOUTH WALL IN THE FOYER LOCATED AT APT 4B, 4th STORY, 1st APARTMENT FROM SOUTH AT WEST
NOV Issued Date:	06/17/2016
Current Status ID:	19
Current Status:	VIOLATION CLOSED
Current Status Date:	06/21/2016
Name:	Not reported
Address:	2487 DAVIDSON AVENUE
City,State,Zip:	BRONX, NY 10468
Violation ID:	12288003
Building ID:	60535
Registration ID:	201012
Apartment:	6A
Story:	6
Class:	Most Serious
Inspection Date:	03/14/2018
Approved Date:	03/14/2018
Original Certify By Date:	04/17/2018
Original Correct By Date:	04/12/2018
New Certify By Date:	Not reported
New Correct By Date:	Not reported
Certified Date:	Not reported
Order Number:	616
NOV ID:	6039932
NOV Description:	SECTION 27-2056.6 ADM CODE - CORRECT THE LEAD-BASED PAINT HAZARD - PRESUMED LEAD PAINT THAT IS PEELING OR ON A DETERIORATED SUBSURFACE USING WORK PRACTICES SET FORTH IN 28 RCNY 11-06(B)(2) 1st DOOR FRAME FROM NORTH AT EAST WALL, 1st WINDOW FRAME FROM SOUTH AT WEST WALL IN THE 3rd ROOM FROM NORTH AT WEST LOCATED AT APT 6A, 6th STORY, 2nd APARTMENT FROM EAST AT SOUTH
NOV Issued Date:	03/15/2018
Current Status ID:	19
Current Status:	VIOLATION CLOSED
Current Status Date:	03/23/2018
Name:	Not reported
Address:	2487 DAVIDSON AVENUE
City,State,Zip:	BRONX, NY 10468
Violation ID:	12288004
Building ID:	60535
Registration ID:	201012
Apartment:	6A
Story:	6
Class:	Most Serious
Inspection Date:	03/14/2018

(Continued) **S106699528**

Approved Date:	03/14/2018
Original Certify By Date:	04/17/2018
Original Correct By Date:	04/12/2018
New Certify By Date:	05/15/2018
New Correct By Date:	05/10/2018
Certified Date:	05/10/2018
Order Number:	617
NOV ID:	6039932
NOV Description:	SECTION 27-2056.6 ADM CODE - CORRECT THE LEAD-BASED PAINT HAZARD - PAINT THAT TESTED POSITIVE FOR LEAD CONTENT AND THAT IS PEELING OR ON A DETERIORATED SUBSURFACE - USING WORK PRACTICES SET FORTH IN 28 RCNY 11-06(B)(2) 1st RADIATOR FROM SOUTH AT WEST WALL IN THE 3rd ROOM FROM NORTH AT WEST LOCATED AT APT 6A, 6th STORY, 2nd APARTMENT FROM EAST AT SOUTH
NOV Issued Date:	03/15/2018
Current Status ID:	19
Current Status:	VIOLATION CLOSED
Current Status Date:	07/17/2018

Name:	Not reported
Address:	2487 DAVIDSON AVENUE
City,State,Zip:	BRONX, NY 10468
Violation ID:	12288006
Building ID:	60535
Registration ID:	201012
Apartment:	6A
Story:	6
Class:	Most Serious
Inspection Date:	03/14/2018
Approved Date:	03/14/2018
Original Certify By Date:	04/17/2018
Original Correct By Date:	04/12/2018
New Certify By Date:	05/15/2018
New Correct By Date:	05/10/2018
Certified Date:	05/10/2018
Order Number:	617
NOV ID:	6039932
NOV Description:	SECTION 27-2056.6 ADM CODE - CORRECT THE LEAD-BASED PAINT HAZARD - PAINT THAT TESTED POSITIVE FOR LEAD CONTENT AND THAT IS PEELING OR ON A DETERIORATED SUBSURFACE - USING WORK PRACTICES SET FORTH IN 28 RCNY 11-06(B)(2) 1st DOOR FRAME FROM WEST AT NORTH WALL IN THE FOYER LOCATED AT APT 6A, 6th STORY, 2nd APARTMENT FROM EAST AT SOUTH
NOV Issued Date:	03/15/2018
Current Status ID:	19
Current Status:	VIOLATION CLOSED
Current Status Date:	07/17/2018

Name:	Not reported
Address:	2487 DAVIDSON AVENUE
City,State,Zip:	BRONX, NY 10468
Violation ID:	13504660
Building ID:	60535
Registration ID:	201012
Apartment:	6F
Story:	6
Class:	Most Serious
Inspection Date:	12/11/2019

(Continued) **S106699528**

Approved Date:	12/16/2019
Original Certify By Date:	01/19/2020
Original Correct By Date:	01/14/2020
New Certify By Date:	Not reported
New Correct By Date:	Not reported
Certified Date:	Not reported
Order Number:	616
NOV ID:	6764368
NOV Description:	SECTION 27-2056.6 ADM CODE - CORRECT THE LEAD-BASED PAINT HAZARD - PRESUMED LEAD PAINT THAT IS PEELING OR ON A DETERIORATED SUBSURFACE USING WORK PRACTICES SET FORTH IN 28 RCNY 11-06(B)(2) BASEBOARD AT EAST WALL, CEILING IN THE KITCHEN LOCATED AT APT 6F, 6th STORY, 1st APARTMENT FROM NORTH AT EAST
NOV Issued Date:	12/17/2019
Current Status ID:	19
Current Status:	VIOLATION CLOSED
Current Status Date:	12/20/2019
Name:	Not reported
Address:	2487 DAVIDSON AVENUE
City,State,Zip:	BRONX, NY 10468
Violation ID:	13361913
Building ID:	60535
Registration ID:	201012
Apartment:	6F
Story:	6
Class:	Most Serious
Inspection Date:	10/23/2019
Approved Date:	10/25/2019
Original Certify By Date:	11/30/2019
Original Correct By Date:	11/25/2019
New Certify By Date:	12/14/2019
New Correct By Date:	12/09/2019
Certified Date:	12/10/2019
Order Number:	617
NOV ID:	6653675
NOV Description:	SECTION 27-2056.6 ADM CODE - CORRECT THE LEAD-BASED PAINT HAZARD - PAINT THAT TESTED POSITIVE FOR LEAD CONTENT AND THAT IS PEELING OR ON A DETERIORATED SUBSURFACE - USING WORK PRACTICES SET FORTH IN 28 RCNY 11-06(B)(2) 1st DOOR FRAME FROM SOUTH AT WEST WALL IN THE 4th ROOM FROM NORTH LOCATED AT APT 6F, 6th STORY, 1st APARTMENT FROM NORTH AT EAST
NOV Issued Date:	10/28/2019
Current Status ID:	19
Current Status:	VIOLATION CLOSED
Current Status Date:	01/07/2020
Name:	Not reported
Address:	2487 DAVIDSON AVENUE
City,State,Zip:	BRONX, NY 10468
Violation ID:	12906809
Building ID:	60535
Registration ID:	201012
Apartment:	6F
Story:	6
Class:	Most Serious
Inspection Date:	02/11/2019

(Continued) **S106699528**

Approved Date:	02/12/2019
Original Certify By Date:	03/18/2019
Original Correct By Date:	03/13/2019
New Certify By Date:	Not reported
New Correct By Date:	Not reported
Certified Date:	03/06/2019
Order Number:	617
NOV ID:	6392124
NOV Description:	SECTION 27-2056.6 ADM CODE - CORRECT THE LEAD-BASED PAINT HAZARD - PAINT THAT TESTED POSITIVE FOR LEAD CONTENT AND THAT IS PEELING OR ON A DETERIORATED SUBSURFACE - USING WORK PRACTICES SET FORTH IN 28 RCNY 11-06(B)(2) 1st DOOR FRAME FROM SOUTH AT WEST WALL IN THE BATHROOM LOCATED AT APT 6F, 6th STORY, 1st APARTMENT FROM NORTH AT EAST
NOV Issued Date:	02/13/2019
Current Status ID:	19
Current Status:	VIOLATION CLOSED
Current Status Date:	04/18/2019
Name:	Not reported
Address:	2487 DAVIDSON AVENUE
City,State,Zip:	BRONX, NY 10468
Violation ID:	13081524
Building ID:	60535
Registration ID:	201012
Apartment:	6F
Story:	6
Class:	Most Serious
Inspection Date:	05/20/2019
Approved Date:	05/21/2019
Original Certify By Date:	06/24/2019
Original Correct By Date:	06/19/2019
New Certify By Date:	07/22/2019
New Correct By Date:	07/17/2019
Certified Date:	07/09/2019
Order Number:	617
NOV ID:	6488378
NOV Description:	SECTION 27-2056.6 ADM CODE - CORRECT THE LEAD-BASED PAINT HAZARD - PAINT THAT TESTED POSITIVE FOR LEAD CONTENT AND THAT IS PEELING OR ON A DETERIORATED SUBSURFACE - USING WORK PRACTICES SET FORTH IN 28 RCNY 11-06(B)(2) 1st DOOR FRAME FROM EAST AT SOUTH WALL IN THE 1st ROOM FROM NORTH LOCATED AT APT 6F, 6th STORY, 1st APARTMENT FROM NORTH AT EAST
NOV Issued Date:	05/22/2019
Current Status ID:	19
Current Status:	VIOLATION CLOSED
Current Status Date:	08/25/2019
Name:	Not reported
Address:	2487 DAVIDSON AVENUE
City,State,Zip:	BRONX, NY 10468
Violation ID:	11792482
Building ID:	60535
Registration ID:	201012
Apartment:	1A
Story:	1
Class:	Most Serious
Inspection Date:	05/13/2017

(Continued) **S106699528**

Approved Date:	05/21/2017
Original Certify By Date:	06/24/2017
Original Correct By Date:	06/19/2017
New Certify By Date:	Not reported
New Correct By Date:	Not reported
Certified Date:	Not reported
Order Number:	616
NOV ID:	5756677
NOV Description:	SECTION 27-2056.6 ADM CODE - CORRECT THE LEAD-BASED PAINT HAZARD - PRESUMED LEAD PAINT THAT IS PEELING OR ON A DETERIORATED SUBSURFACE USING WORK PRACTICES SET FORTH IN 28 RCNY 11-06(B)(2) CEILING IN THE 1st ROOM FROM NORTH AT EAST LOCATED AT APT 1A, 1st STORY, 3rd APARTMENT FROM NORTH AT EAST
NOV Issued Date:	05/22/2017
Current Status ID:	19
Current Status:	VIOLATION CLOSED
Current Status Date:	05/24/2017
Name:	Not reported
Address:	2487 DAVIDSON AVENUE
City,State,Zip:	BRONX, NY 10468
Violation ID:	11792485
Building ID:	60535
Registration ID:	201012
Apartment:	4D
Story:	4
Class:	Most Serious
Inspection Date:	05/20/2017
Approved Date:	05/21/2017
Original Certify By Date:	06/24/2017
Original Correct By Date:	06/19/2017
New Certify By Date:	Not reported
New Correct By Date:	Not reported
Certified Date:	Not reported
Order Number:	616
NOV ID:	5756680
NOV Description:	SECTION 27-2056.6 ADM CODE - CORRECT THE LEAD-BASED PAINT HAZARD - PRESUMED LEAD PAINT THAT IS PEELING OR ON A DETERIORATED SUBSURFACE USING WORK PRACTICES SET FORTH IN 28 RCNY 11-06(B)(2) 1st RADIATOR FROM WEST AT NORTH WALL IN THE 3rd ROOM FROM NORTH LOCATED AT APT 4D, 4th STORY, 1st APARTMENT FROM WEST AT NORTH
NOV Issued Date:	05/22/2017
Current Status ID:	19
Current Status:	VIOLATION CLOSED
Current Status Date:	05/30/2017
Name:	Not reported
Address:	2487 DAVIDSON AVENUE
City,State,Zip:	BRONX, NY 10468
Violation ID:	14071453
Building ID:	60535
Registration ID:	201012
Apartment:	6F
Story:	6
Class:	Most Serious
Inspection Date:	03/10/2021
Approved Date:	03/12/2021

(Continued) **S106699528**

Original Certify By Date:	04/13/2021
Original Correct By Date:	04/08/2021
New Certify By Date:	Not reported
New Correct By Date:	Not reported
Certified Date:	04/13/2021
Order Number:	617
NOV ID:	7118319
NOV Description:	SECTION 27-2056.6 ADM CODE - CORRECT THE LEAD-BASED PAINT HAZARD - PAINT THAT TESTED POSITIVE FOR LEAD CONTENT AND THAT IS PEELING OR ON A DETERIORATED SUBSURFACE - USING WORK PRACTICES SET FORTH IN 28 RCNY 11-06(B)(2) 1st WINDOW FRAME FROM EAST AT SOUTH WALL, 2nd WINDOW FRAME FROM EAST AT SOUTH WALL IN THE 1st ROOM FROM EAST LOCATED AT APT 6F, 6th STORY, 1st APARTMENT FROM EAST AT SOUTH
NOV Issued Date:	03/15/2021
Current Status ID:	19
Current Status:	VIOLATION CLOSED
Current Status Date:	07/16/2021
Name:	Not reported
Address:	2487 DAVIDSON AVENUE
City,State,Zip:	BRONX, NY 10468
Violation ID:	11792481
Building ID:	60535
Registration ID:	201012
Apartment:	1A
Story:	1
Class:	Most Serious
Inspection Date:	05/13/2017
Approved Date:	05/21/2017
Original Certify By Date:	06/24/2017
Original Correct By Date:	06/19/2017
New Certify By Date:	Not reported
New Correct By Date:	Not reported
Certified Date:	Not reported
Order Number:	616
NOV ID:	5756677
NOV Description:	SECTION 27-2056.6 ADM CODE - CORRECT THE LEAD-BASED PAINT HAZARD - PRESUMED LEAD PAINT THAT IS PEELING OR ON A DETERIORATED SUBSURFACE USING WORK PRACTICES SET FORTH IN 28 RCNY 11-06(B)(2) CEILING, 1st RISER FROM EAST AT SOUTH WALL IN THE KITCHEN LOCATED AT APT 1A, 1st STORY, 3rd APARTMENT FROM NORTH AT EAST
NOV Issued Date:	05/22/2017
Current Status ID:	19
Current Status:	VIOLATION CLOSED
Current Status Date:	05/24/2017
Name:	Not reported
Address:	2487 DAVIDSON AVENUE
City,State,Zip:	BRONX, NY 10468
Violation ID:	11792483
Building ID:	60535
Registration ID:	201012
Apartment:	4D
Story:	4
Class:	Most Serious
Inspection Date:	05/20/2017
Approved Date:	05/21/2017

(Continued) **S106699528**

Original Certify By Date:	06/24/2017
Original Correct By Date:	06/19/2017
New Certify By Date:	Not reported
New Correct By Date:	Not reported
Certified Date:	Not reported
Order Number:	616
NOV ID:	5756680
NOV Description:	SECTION 27-2056.6 ADM CODE - CORRECT THE LEAD-BASED PAINT HAZARD - PRESUMED LEAD PAINT THAT IS PEELING OR ON A DETERIORATED SUBSURFACE USING WORK PRACTICES SET FORTH IN 28 RCNY 11-06(B)(2) 1st DOOR FRAME FROM SOUTH AT WEST WALL IN THE BATHROOM LOCATED AT APT 4D, 4th STORY, 1st APARTMENT FROM WEST AT NORTH
NOV Issued Date:	05/22/2017
Current Status ID:	19
Current Status:	VIOLATION CLOSED
Current Status Date:	05/30/2017
Name:	Not reported
Address:	2487 DAVIDSON AVENUE
City,State,Zip:	BRONX, NY 10468
Violation ID:	12288005
Building ID:	60535
Registration ID:	201012
Apartment:	6A
Story:	6
Class:	Most Serious
Inspection Date:	03/14/2018
Approved Date:	03/14/2018
Original Certify By Date:	04/17/2018
Original Correct By Date:	04/12/2018
New Certify By Date:	Not reported
New Correct By Date:	Not reported
Certified Date:	Not reported
Order Number:	616
NOV ID:	6039932
NOV Description:	SECTION 27-2056.6 ADM CODE - CORRECT THE LEAD-BASED PAINT HAZARD - PRESUMED LEAD PAINT THAT IS PEELING OR ON A DETERIORATED SUBSURFACE USING WORK PRACTICES SET FORTH IN 28 RCNY 11-06(B)(2) 1st WINDOW FRAME FROM EAST AT SOUTH WALL IN THE 1st ROOM FROM NORTH LOCATED AT APT 6A, 6th STORY, 2nd APARTMENT FROM EAST AT SOUTH
NOV Issued Date:	03/15/2018
Current Status ID:	19
Current Status:	VIOLATION CLOSED
Current Status Date:	03/23/2018
Name:	Not reported
Address:	2487 DAVIDSON AVENUE
City,State,Zip:	BRONX, NY 10468
Violation ID:	13088120
Building ID:	60535
Registration ID:	201012
Apartment:	6F
Story:	6
Class:	Most Serious
Inspection Date:	05/20/2019
Approved Date:	05/24/2019
Original Certify By Date:	06/30/2019

(Continued) **S106699528**

Original Correct By Date:	06/25/2019
New Certify By Date:	Not reported
New Correct By Date:	Not reported
Certified Date:	Not reported
Order Number:	616
NOV ID:	6492493
NOV Description:	SECTION 27-2056.6 ADM CODE - CORRECT THE LEAD-BASED PAINT HAZARD - PRESUMED LEAD PAINT THAT IS PEELING OR ON A DETERIORATED SUBSURFACE USING WORK PRACTICES SET FORTH IN 28 RCNY 11-06(B)(2) CEILING, SOUTH WALL IN THE 1st ROOM FROM NORTH LOCATED AT APT 6F, 6th STORY, 1st APARTMENT FROM NORTH AT EAST
NOV Issued Date:	05/28/2019
Current Status ID:	19
Current Status:	VIOLATION CLOSED
Current Status Date:	06/03/2019
Name:	Not reported
Address:	2487 DAVIDSON AVENUE
City,State,Zip:	BRONX, NY 10468
Violation ID:	13081526
Building ID:	60535
Registration ID:	201012
Apartment:	6F
Story:	6
Class:	Most Serious
Inspection Date:	05/20/2019
Approved Date:	05/21/2019
Original Certify By Date:	06/24/2019
Original Correct By Date:	06/19/2019
New Certify By Date:	07/22/2019
New Correct By Date:	07/17/2019
Certified Date:	07/09/2019
Order Number:	617
NOV ID:	6488378
NOV Description:	SECTION 27-2056.6 ADM CODE - CORRECT THE LEAD-BASED PAINT HAZARD - PAINT THAT TESTED POSITIVE FOR LEAD CONTENT AND THAT IS PEELING OR ON A DETERIORATED SUBSURFACE - USING WORK PRACTICES SET FORTH IN 28 RCNY 11-06(B)(2) BASEBOARD AT NORTH WALL IN THE 4th ROOM FROM NORTH LOCATED AT APT 6F, 6th STORY, 1st APARTMENT FROM NORTH AT EAST
NOV Issued Date:	05/22/2019
Current Status ID:	19
Current Status:	VIOLATION CLOSED
Current Status Date:	08/25/2019
Name:	Not reported
Address:	2487 DAVIDSON AVENUE
City,State,Zip:	BRONX, NY 10468
Violation ID:	13499222
Building ID:	60535
Registration ID:	201012
Apartment:	6F
Story:	6
Class:	Most Serious
Inspection Date:	12/04/2019
Approved Date:	12/12/2019
Original Certify By Date:	01/15/2020
Original Correct By Date:	01/10/2020

(Continued) **S106699528**

New Certify By Date:	01/29/2020
New Correct By Date:	01/24/2020
Certified Date:	01/29/2020
Order Number:	617
NOV ID:	6760570
NOV Description:	SECTION 27-2056.6 ADM CODE - CORRECT THE LEAD-BASED PAINT HAZARD - PAINT THAT TESTED POSITIVE FOR LEAD CONTENT AND THAT IS PEELING OR ON A DETERIORATED SUBSURFACE - USING WORK PRACTICES SET FORTH IN 28 RCNY 11-06(B)(2) 1st WINDOW FRAME FROM NORTH AT EAST WALL, 2nd WINDOW FRAME FROM NORTH AT EAST WALL IN THE 4th ROOM FROM NORTH LOCATED AT APT 6F, 6th STORY, 1st APARTMENT FROM NORTH AT EAST
NOV Issued Date:	12/13/2019
Current Status ID:	19
Current Status:	VIOLATION CLOSED
Current Status Date:	02/11/2020
Name:	Not reported
Address:	2487 DAVIDSON AVENUE
City,State,Zip:	BRONX, NY 10468
Violation ID:	13504659
Building ID:	60535
Registration ID:	201012
Apartment:	6F
Story:	6
Class:	Most Serious
Inspection Date:	12/11/2019
Approved Date:	12/16/2019
Original Certify By Date:	01/19/2020
Original Correct By Date:	01/14/2020
New Certify By Date:	Not reported
New Correct By Date:	Not reported
Certified Date:	Not reported
Order Number:	616
NOV ID:	6764368
NOV Description:	SECTION 27-2056.6 ADM CODE - CORRECT THE LEAD-BASED PAINT HAZARD - PRESUMED LEAD PAINT THAT IS PEELING OR ON A DETERIORATED SUBSURFACE USING WORK PRACTICES SET FORTH IN 28 RCNY 11-06(B)(2) CEILING IN THE 4th ROOM FROM NORTH LOCATED AT APT 6F, 6th STORY, 1st APARTMENT FROM NORTH AT EAST
NOV Issued Date:	12/17/2019
Current Status ID:	19
Current Status:	VIOLATION CLOSED
Current Status Date:	12/20/2019
Name:	Not reported
Address:	2487 DAVIDSON AVENUE
City,State,Zip:	BRONX, NY 10468
Violation ID:	13294571
Building ID:	60535
Registration ID:	201012
Apartment:	6
Story:	6
Class:	Most Serious
Inspection Date:	09/19/2019
Approved Date:	09/23/2019
Original Certify By Date:	10/27/2019
Original Correct By Date:	10/22/2019

(Continued) **S106699528**

New Certify By Date: 11/10/2019
New Correct By Date: 11/05/2019
Certified Date: 10/29/2019
Order Number: 617
NOV ID: 6613386
NOV Description: SECTION 27-2056.6 ADM CODE - CORRECT THE LEAD-BASED PAINT HAZARD - PAINT THAT TESTED POSITIVE FOR LEAD CONTENT AND THAT IS PEELING OR ON A DETERIORATED SUBSURFACE - USING WORK PRACTICES SET FORTH IN 28 RCNY 11-06(B)(2) 1st CLOSET FROM EAST AT SOUTH WALL DOOR FRAME IN THE 1st ROOM FROM NORTH LOCATED AT APT 6, 6th STORY, 2nd APARTMENT FROM NORTH AT EAST
NOV Issued Date: 09/24/2019
Current Status ID: 19
Current Status: VIOLATION CLOSED
Current Status Date: 02/23/2021

Name: Not reported
Address: 2487 DAVIDSON AVENUE
City,State,Zip: BRONX, NY 10468
Violation ID: 12906810
Building ID: 60535
Registration ID: 201012
Apartment: 6F
Story: 6
Class: Most Serious
Inspection Date: 02/11/2019
Approved Date: 02/12/2019
Original Certify By Date: 03/18/2019
Original Correct By Date: 03/13/2019
New Certify By Date: Not reported
New Correct By Date: Not reported
Certified Date: 03/06/2019
Order Number: 617
NOV ID: 6392124
NOV Description: SECTION 27-2056.6 ADM CODE - CORRECT THE LEAD-BASED PAINT HAZARD - PAINT THAT TESTED POSITIVE FOR LEAD CONTENT AND THAT IS PEELING OR ON A DETERIORATED SUBSURFACE - USING WORK PRACTICES SET FORTH IN 28 RCNY 11-06(B)(2) 1st DOOR FRAME FROM SOUTH AT WEST WALL IN THE KITCHEN LOCATED AT APT 6F, 6th STORY, 1st APARTMENT FROM NORTH AT EAST
NOV Issued Date: 02/13/2019
Current Status ID: 19
Current Status: VIOLATION CLOSED
Current Status Date: 04/18/2019

Name: Not reported
Address: 2487 DAVIDSON AVENUE
City,State,Zip: BRONX, NY 10468
Violation ID: 12906811
Building ID: 60535
Registration ID: 201012
Apartment: 6F
Story: 6
Class: Most Serious
Inspection Date: 02/11/2019
Approved Date: 02/12/2019
Original Certify By Date: 03/18/2019
Original Correct By Date: 03/13/2019

(Continued) **S106699528**

New Certify By Date:	Not reported
New Correct By Date:	Not reported
Certified Date:	03/06/2019
Order Number:	617
NOV ID:	6392124
NOV Description:	SECTION 27-2056.6 ADM CODE - CORRECT THE LEAD-BASED PAINT HAZARD - PAINT THAT TESTED POSITIVE FOR LEAD CONTENT AND THAT IS PEELING OR ON A DETERIORATED SUBSURFACE - USING WORK PRACTICES SET FORTH IN 28 RCNY 11-06(B)(2) 1st CLOSET FROM EAST AT SOUTH WALL DOOR, 1st CLOSET FROM EAST AT SOUTH WALL DOOR FRAME, 2nd CLOSET FROM EAST AT SOUTH WALL DOOR, 2nd CLOSET FROM EAST AT SOUTH WALL DOOR FRAME IN THE FOYER LOCATED AT APT 6F, 6th STORY, 1st APARTMENT FROM NORTH AT EAST
NOV Issued Date:	02/13/2019
Current Status ID:	19
Current Status:	VIOLATION CLOSED
Current Status Date:	04/18/2019
Name:	Not reported
Address:	2487 DAVIDSON AVENUE
City,State,Zip:	BRONX, NY 10468
Violation ID:	12906812
Building ID:	60535
Registration ID:	201012
Apartment:	6F
Story:	6
Class:	Most Serious
Inspection Date:	02/11/2019
Approved Date:	02/12/2019
Original Certify By Date:	03/18/2019
Original Correct By Date:	03/13/2019
New Certify By Date:	Not reported
New Correct By Date:	Not reported
Certified Date:	03/06/2019
Order Number:	617
NOV ID:	6392124
NOV Description:	SECTION 27-2056.6 ADM CODE - CORRECT THE LEAD-BASED PAINT HAZARD - PAINT THAT TESTED POSITIVE FOR LEAD CONTENT AND THAT IS PEELING OR ON A DETERIORATED SUBSURFACE - USING WORK PRACTICES SET FORTH IN 28 RCNY 11-06(B)(2) 1st CLOSET FROM EAST AT SOUTH WALL DOOR IN THE 1st ROOM FROM NORTH LOCATED AT APT 6F, 6th STORY, 1st APARTMENT FROM NORTH AT EAST
NOV Issued Date:	02/13/2019
Current Status ID:	19
Current Status:	VIOLATION CLOSED
Current Status Date:	04/18/2019
Name:	Not reported
Address:	2487 DAVIDSON AVENUE
City,State,Zip:	BRONX, NY 10468
Violation ID:	13361916
Building ID:	60535
Registration ID:	201012
Apartment:	6F
Story:	6
Class:	Most Serious
Inspection Date:	10/23/2019
Approved Date:	10/25/2019

(Continued) **S106699528**

Original Certify By Date:	11/30/2019
Original Correct By Date:	11/25/2019
New Certify By Date:	12/14/2019
New Correct By Date:	12/09/2019
Certified Date:	12/10/2019
Order Number:	617
NOV ID:	6653675
NOV Description:	SECTION 27-2056.6 ADM CODE - CORRECT THE LEAD-BASED PAINT HAZARD - PAINT THAT TESTED POSITIVE FOR LEAD CONTENT AND THAT IS PEELING OR ON A DETERIORATED SUBSURFACE - USING WORK PRACTICES SET FORTH IN 28 RCNY 11-06(B)(2) BASEBOARD AT NORTH WALL IN THE FOYER LOCATED AT APT 6F, 6th STORY, 1st APARTMENT FROM NORTH AT EAST
NOV Issued Date:	10/28/2019
Current Status ID:	19
Current Status:	VIOLATION CLOSED
Current Status Date:	01/07/2020
Name:	Not reported
Address:	2487 DAVIDSON AVENUE
City,State,Zip:	BRONX, NY 10468
Violation ID:	13361917
Building ID:	60535
Registration ID:	201012
Apartment:	6F
Story:	6
Class:	Most Serious
Inspection Date:	10/23/2019
Approved Date:	10/25/2019
Original Certify By Date:	11/30/2019
Original Correct By Date:	11/25/2019
New Certify By Date:	12/14/2019
New Correct By Date:	12/09/2019
Certified Date:	12/10/2019
Order Number:	617
NOV ID:	6653675
NOV Description:	SECTION 27-2056.6 ADM CODE - CORRECT THE LEAD-BASED PAINT HAZARD - PAINT THAT TESTED POSITIVE FOR LEAD CONTENT AND THAT IS PEELING OR ON A DETERIORATED SUBSURFACE - USING WORK PRACTICES SET FORTH IN 28 RCNY 11-06(B)(2) CEILING IN THE BATHROOM LOCATED AT APT 6F, 6th STORY, 1st APARTMENT FROM NORTH AT EAST
NOV Issued Date:	10/28/2019
Current Status ID:	19
Current Status:	VIOLATION CLOSED
Current Status Date:	01/07/2020
Name:	Not reported
Address:	2487 DAVIDSON AVENUE
City,State,Zip:	BRONX, NY 10468
Violation ID:	15592127
Building ID:	60535
Registration ID:	201012
Apartment:	1A
Story:	Not reported
Class:	Most Serious
Inspection Date:	09/22/2022
Approved Date:	11/30/2022
Original Certify By Date:	12/10/2022

(Continued) **S106699528**

Original Correct By Date:	12/05/2022
New Certify By Date:	Not reported
New Correct By Date:	Not reported
Certified Date:	Not reported
Order Number:	618
NOV ID:	8203743
NOV Description:	SECTION 27-2056.7 ADM CODE: CORRECT FAILURE TO PROVIDE TO THE DEPARTMENT WITHIN 45 DAYS OF DEMAND ALL RECORDS REQUIRED TO BE MAINTAINED BY OWNER PURSUANT TO LOCAL LAW 1 OF 2004 RELATED TO LEAD-BASED PAINT NOTICES, INSPECTIONS AND REMEDIATION/ABATEMENT ACTIVITIES.
NOV Issued Date:	12/01/2022
Current Status ID:	2
Current Status:	NOV SENT OUT
Current Status Date:	12/01/2022
Name:	Not reported
Address:	2487 DAVIDSON AVENUE
City,State,Zip:	BRONX, NY 10468
Violation ID:	13361915
Building ID:	60535
Registration ID:	201012
Apartment:	6F
Story:	6
Class:	Most Serious
Inspection Date:	10/23/2019
Approved Date:	10/25/2019
Original Certify By Date:	11/30/2019
Original Correct By Date:	11/25/2019
New Certify By Date:	12/14/2019
New Correct By Date:	12/09/2019
Certified Date:	12/10/2019
Order Number:	617
NOV ID:	6653675
NOV Description:	SECTION 27-2056.6 ADM CODE - CORRECT THE LEAD-BASED PAINT HAZARD - PAINT THAT TESTED POSITIVE FOR LEAD CONTENT AND THAT IS PEELING OR ON A DETERIORATED SUBSURFACE - USING WORK PRACTICES SET FORTH IN 28 RCNY 11-06(B)(2) BASEBOARD AT EAST WALL IN THE PRIVATE HALLWAY LOCATED AT APT 6F, 6th STORY, 1st APARTMENT FROM NORTH AT EAST
NOV Issued Date:	10/28/2019
Current Status ID:	19
Current Status:	VIOLATION CLOSED
Current Status Date:	01/07/2020
Name:	Not reported
Address:	2487 DAVIDSON AVENUE
City,State,Zip:	BRONX, NY 10468
Violation ID:	14071454
Building ID:	60535
Registration ID:	201012
Apartment:	6F
Story:	6
Class:	Most Serious
Inspection Date:	03/10/2021
Approved Date:	03/12/2021
Original Certify By Date:	04/13/2021
Original Correct By Date:	04/08/2021

(Continued) **S106699528**

New Certify By Date:	Not reported
New Correct By Date:	Not reported
Certified Date:	04/13/2021
Order Number:	617
NOV ID:	7118319
NOV Description:	SECTION 27-2056.6 ADM CODE - CORRECT THE LEAD-BASED PAINT HAZARD - PAINT THAT TESTED POSITIVE FOR LEAD CONTENT AND THAT IS PEELING OR ON A DETERIORATED SUBSURFACE - USING WORK PRACTICES SET FORTH IN 28 RCNY 11-06(B)(2) 1st DOOR FRAME FROM WEST AT NORTH WALL IN THE FOYER LOCATED AT APT 6F, 6th STORY, 1st APARTMENT FROM EAST AT SOUTH
NOV Issued Date:	03/15/2021
Current Status ID:	19
Current Status:	VIOLATION CLOSED
Current Status Date:	07/16/2021
Name:	Not reported
Address:	2487 DAVIDSON AVENUE
City,State,Zip:	BRONX, NY 10468
Violation ID:	11229230
Building ID:	60535
Registration ID:	201012
Apartment:	1A
Story:	1
Class:	Most Serious
Inspection Date:	04/20/2016
Approved Date:	05/10/2016
Original Certify By Date:	06/13/2016
Original Correct By Date:	06/08/2016
New Certify By Date:	Not reported
New Correct By Date:	Not reported
Certified Date:	Not reported
Order Number:	616
NOV ID:	5426951
NOV Description:	SECTION 27-2056.6 ADM CODE - CORRECT THE LEAD-BASED PAINT HAZARD - PRESUMED LEAD PAINT THAT IS PEELING OR ON A DETERIORATED SUBSURFACE USING WORK PRACTICES SET FORTH IN 28 RCNY 11-06(B)(2) NORTH WALL IN THE 1st ROOM FROM NORTH AT WEST LOCATED AT APT 1A, 1st STORY, 1st APARTMENT FROM EAST AT SOUTH
NOV Issued Date:	05/11/2016
Current Status ID:	19
Current Status:	VIOLATION CLOSED
Current Status Date:	05/16/2016
Name:	Not reported
Address:	2487 DAVIDSON AVENUE
City,State,Zip:	BRONX, NY 10468
Violation ID:	13724294
Building ID:	60535
Registration ID:	201012
Apartment:	6F
Story:	6
Class:	Most Serious
Inspection Date:	07/14/2020
Approved Date:	07/14/2020
Original Certify By Date:	08/13/2020
Original Correct By Date:	08/08/2020
New Certify By Date:	Not reported

(Continued) **S106699528**

New Correct By Date:	Not reported
Certified Date:	08/12/2020
Order Number:	617
NOV ID:	6906240
NOV Description:	SECTION 27-2056.6 ADM CODE - CORRECT THE LEAD-BASED PAINT HAZARD - PAINT THAT TESTED POSITIVE FOR LEAD CONTENT AND THAT IS PEELING OR ON A DETERIORATED SUBSURFACE - USING WORK PRACTICES SET FORTH IN 28 RCNY 11-06(B)(2) BASEBOARD AT SOUTH WALL, BASEBOARD AT EAST WALL, BASEBOARD AT WEST WALL IN THE 4th ROOM FROM NORTH LOCATED AT APT 6F, 6th STORY, 1st APARTMENT FROM NORTH AT EAST
NOV Issued Date:	07/15/2020
Current Status ID:	19
Current Status:	VIOLATION CLOSED
Current Status Date:	06/13/2023

NYC LAND USE:

Name:	Not reported
Address:	2487 DAVIDSON AVENUE
City,State,Zip:	BRONX, NY 10468
Latitude:	40.8637767
Longitude:	-73.9017967
Type Of Ownership Code:	Not reported
Owner Name:	PARKASH 2487 LLC
Borough:	BX
Tax Block:	3203
Tax Lot:	38
Community District:	207
Census Tract 2020:	2026500
Census Block 2020:	20265003000
Census Tract 2010:	265
Census Block 2010:	3000
School District:	10
City Council District:	14
Fire Company:	E081
Police Precinct:	52
Health Center District:	21
Health Area:	320
Sanitation District Boro:	2
Sanitation District Number:	07
Sanitation Subsection:	1A
Zoning District 1:	R6: Residential Districts
Zoning District 2:	Not reported
Zoning District 3:	Not reported
Zoning District 4:	Not reported
Commercial Overlay 1:	Not reported
Commercial Overlay 2:	Not reported
Special Purpose District 1:	Not reported
Special Purpose District 2:	Not reported
Special Purpose District 3:	Not reported
Limited Height District:	Not reported
Spill Boundary Indicator:	N
Building Class:	D1: ELEVATOR APARTMENTS - Semi-fireproof (Without Stores)
Land Use Category:	Multi-Family Elevator Buildings
Number Of Easements:	0
Lot Area:	7500
Total Building Floor Area:	36750
Commercial Floor Area:	0

(Continued) **S106699528**

Residential Floor Area:	36750
Office Floor Area:	0
Retail Floor Area:	0
Garage Floor Area:	0
Storage Floor Area:	0
Factory Floor Area:	0
Other Floor Area:	0
Total Building Floor Area Source Code:	2
Number Of Buildings:	1
Number Of Floors:	6.0000000
Residential Units:	41
Total Units:	41
Lot Frontage:	75.0000000
Lot Depth:	100.0000000
Building Frontage:	75.0000000
Building Depth:	84.0000000
Extension Code:	N
Proximity Code:	0
Irregular Lot Code:	N
Lot Type:	5
Basement Type/Grade:	0
Assessed Land Value:	33750.00000
Assessed Total Value:	891000.00000
Exempt Total Value:	0.00000
Year Built:	1931
Year Altered 1:	0
Year Altered 2:	0
Historic District Name:	Not reported
Landmark Status:	Not reported
Built Floor Area Ratio:	4.90000000000
Maximum Allowable Residential Far:	2.43000000000
Maximum Allowable Commercial Far:	0.00000000000
Maximum Allowable Community Facility Far:	4.80000000000
Boro Code:	2
Borough, Tax Block and Lot:	2032030038.00000000
Condominium Number:	Not reported
Census Tract 2:	0265
X Coordinate:	1011413
Y Coordinate:	253990
Zoning Map #:	3c
Zoning Map Code:	Not reported
Sanborn Map #:	214 032
Tax Map #:	21110
E-designation Number:	Not reported
Apportionment BBL:	Not reported
Apportionment Date:	Not reported
Pluto ??? Dtm Base Map Indicator:	1
2007 Flood Insurance Rate Map Indicator:	Not reported
2015 Preliminary Flood Insurance Rate Map Indicator:	Not reported
Version Number:	24v1.1
Changed By DCP:	Not reported

BU458 **MANHOLE 15210** **NY Spills** **S103938077**
ENE **E198TH ST/GRAND CONCORSE** **N/A**
1/4-1/2 **BRONX, NY**
0.324 mi.
1712 ft. **Site 2 of 3 in cluster BU**

Relative:
Higher

Actual:
137 ft.

SPILLS:

Name:	MANHOLE 15210
Address:	E198TH ST/GRAND CONCORSE
City,State,Zip:	BRONX, NY
Spill Number/Closed Date:	9902641 / 1999-08-16
Facility ID:	9902641
Facility Type:	ER
DER Facility ID:	166099
Site ID:	199552
DEC Region:	2
Spill Cause:	Equipment Failure
Spill Class:	C4
SWIS:	0301
Spill Date:	1999-06-07
Investigator:	JHOCONNE
Referred To:	Not reported
Reported to Dept:	1999-06-07
CID:	323
Water Affected:	Not reported
Spill Source:	Commercial/Industrial
Spill Notifier:	Responsible Party
Cleanup Ceased:	Not reported
Cleanup Meets Std:	False
Last Inspection:	Not reported
Recommended Penalty:	False
UST Trust:	False
Remediation Phase:	0
Date Entered In Computer:	1999-06-07
Spill Record Last Update:	2000-06-08
Spiller Name:	CALLER
Spiller Company:	CON ED
Spiller Address:	4 IRVING PLACE
Spiller Company:	001
Contact Name:	BILL MURPHY
Latitude:	Not reported
Longitude:	Not reported
DEC Memo:	Prior to Sept, 2004 data translation this spill Lead_DEC Field was O'CONNELL Con ed e2mis notes: 3x75 in manhole 15210. A steady dripping was reported. Conduit plate 31 K 4 shows sewer connection. Can not go into manhole because other feeder needs to be grounded. Treating spill as 50-499 ppm of pcbs. 5 gallons of oil and 30 gallons of water. <1.00ppm June 10, 1999 J. Maloney #583 reports removed tag and completed job.
Remarks:	ON 30 GALLON OF WATER. CON ED# 125384. PENDING TEST RESULTS. STATNANT WATER, UNKNOWN IF IT WENT INTO SEWER OR NOT

All Materials:

Site ID:	199552
Operable Unit ID:	1077297
Operable Unit:	01
Material ID:	563528
Material Code:	0541A

MANHOLE 15210 (Continued) **S103938077**

Material Name:	dielectric fluid
Case No.:	Not reported
Material FA:	Petroleum
Quantity:	5.00
Units:	G
Recovered:	.00
Resource Affected:	Soil
Oxygenate:	Not reported

BU459 **213431; GRAND CONCOURSE & E198 ST** **NY Spills** **S110306529**
ENE **GRAND CONCOURSE & E198 ST** **N/A**
1/4-1/2 **NEW YORK, NY**
0.324 mi.
1712 ft. **Site 3 of 3 in cluster BU**

Relative:
Higher

Actual:
137 ft.

SPILLS:

Name:	213431; GRAND CONCOURSE & E198 ST
Address:	GRAND CONCOURSE & E198 ST
City,State,Zip:	NEW YORK, NY
Spill Number/Closed Date:	0814422 / 2008-09-19
Facility ID:	0814422
Facility Type:	ER
DER Facility ID:	386594
Site ID:	432573
DEC Region:	2
Spill Cause:	Equipment Failure
Spill Class:	D4
SWIS:	0301
Spill Date:	2008-09-01
Investigator:	DMPOKRZY
Referred To:	Not reported
Reported to Dept:	2008-12-31
CID:	Not reported
Water Affected:	Not reported
Spill Source:	Commercial/Industrial
Spill Notifier:	Responsible Party
Cleanup Ceased:	Not reported
Cleanup Meets Std:	Not reported
Last Inspection:	Not reported
Recommended Penalty:	Not reported
UST Trust:	Not reported
Remediation Phase:	0
Date Entered In Computer:	2010-04-16
Spill Record Last Update:	2010-04-16
Spiller Name:	ERT DESK
Spiller Company:	CON EDISON
Spiller Address:	5030 BROADWAY
Spiller Company:	001
Contact Name:	ERT DESK
Latitude:	Not reported
Longitude:	Not reported
DEC Memo:	Not reported
Remarks:	Not reported

All Materials:

Site ID:	432573
Operable Unit ID:	1183634

213431; GRAND CONCOURSE & E198 ST (Continued) **S110306529**

Operable Unit:	01
Material ID:	2177822
Material Code:	0541A
Material Name:	dielectric fluid
Case No.:	Not reported
Material FA:	Petroleum
Quantity:	.00
Units:	G
Recovered:	Not reported
Resource Affected:	Utility
Oxygenate:	Not reported

BW460 **VAULT #V1301** **NY Spills S107522504**
South **2500 CRESTON AVE** **NY MANIFEST N/A**
1/4-1/2 **BRONX, NY**
0.326 mi.
1721 ft. **Site 1 of 5 in cluster BW**

Relative: **Lower**

Actual: **128 ft.**

SPILLS:

Name:	VAULT #V1301
Address:	2500 CRESTON AVE
City,State,Zip:	BRONX, NY
Spill Number/Closed Date:	0512537 / 2006-04-03
Facility ID:	0512537
Facility Type:	ER
DER Facility ID:	308850
Site ID:	358855
DEC Region:	2
Spill Cause:	Equipment Failure
Spill Class:	C4
SWIS:	0301
Spill Date:	2005-01-26
Investigator:	GDBREEN
Referred To:	Not reported
Reported to Dept:	2006-01-28
CID:	71
Water Affected:	Not reported
Spill Source:	Commercial/Industrial
Spill Notifier:	Responsible Party
Cleanup Ceased:	Not reported
Cleanup Meets Std:	False
Last Inspection:	Not reported
Recommended Penalty:	False
UST Trust:	False
Remediation Phase:	0
Date Entered In Computer:	2006-01-30
Spill Record Last Update:	2006-04-03
Spiller Name:	ERT DESK
Spiller Company:	CON EDISON
Spiller Address:	4 IRVING PLACE
Spiller Company:	001
Contact Name:	ERT DESK'
Latitude:	40.8628500
Longitude:	-73.8979690
DEC Memo:	162724. 26-Jan-2006 11:15 hrs. I&A mechanic, Diego Hernandez (81527) while inspecting V-1301, f/o 2500 Creston Ave (e190 St) , Bronx,NY reports finding ~1 qt of

VAULT #V1301 (Continued) **S107522504**

transformer oil leaked from damaged
B-phase bushing onto floor of the vault. . No fire/smoke is/was
involved. No sewers, waterways or
private property were affected. No injuries were reported at this
time. The sump pump was found
disconnected. Crew hung environmental tag # 30898 in structure. Crew
took a sample for PCB on chain
of custody (ee-11398). Parking Restrictions are: Sure Access. Clean up
pending sample results and
deenergization of feeder 3x70. L Fischer 55784 27-Jan-2006 02:24hrs.
Lab Sequence Number:
06-00964-001 TOTAL PCB 5 ppm C. Blaich 87348 29-Jan-2006 18:17hrs. Due
to delay in feeder outage
and lack of replacement equipment at this time, incident removed off
the 72 hour clock and placed
on the reportable list. Cleanup will be pending coordination with I&A
group. CIG notified. C.
Blaich 87348 Update 4/3/06 Spill closed based on report in eDocs.
(SKA)

Remarks: B-PHASE BUSHING FAILED ON TRANSFORMER. 1 QT. LEAK. CON ED REF 162724

All Materials:

Site ID:	358855
Operable Unit ID:	1116082
Operable Unit:	01
Material ID:	2106217
Material Code:	0541A
Material Name:	dielectric fluid
Case No.:	Not reported
Material FA:	Petroleum
Quantity:	.00
Units:	G
Recovered:	.00
Resource Affected:	Soil
Oxygenate:	Not reported

NY MANIFEST:

EPA ID:	NYP004823676
Country:	USA
Name:	CON EDISON
Address:	2500 CRESTON AVE
Address 2:	SB 2596
City,State,Zip:	BRONX, NY
Zip 4:	Not reported
Location Address 1:	2500 CRESTON AVE
Location Address 2:	SB 2596
Location City,State,Zip:	BRONX, NY
Location Zip 4:	Not reported
Facility Status:	Not reported
Total Tanks:	Not reported
Code:	BP

Mailing:

Mailing Name:	CON EDISON
Mailing Contact:	DENNIS HUACON
Mailing Address 1:	4 IRVING PL 15TH FL
Mailing Address 2:	Not reported

VAULT #V1301 (Continued) **S107522504**

Mailing City,State,Zip: NEW YORK, NY 10003
Mailing Zip 4: Not reported
Mailing Country: USA
Mailing Phone: 2124603770

Manifest Data:
Document ID: Not reported
Manifest Status: Not reported
Trans1 State ID: NJ0000027193
Year: 2018
Trans2 State ID: Not reported
Generator Ship Date: 08/13/2015
Trans1 Recv Date: 08/13/2015
Trans2 Recv Date: Not reported
TSD Site Recv Date: 08/14/2015
Part A Recv Date: Not reported
Part B Recv Date: Not reported
Generator EPA ID: NYP004823676
Trans1 EPA ID: Not reported
Trans2 EPA ID: Not reported
TSDF ID 1: NJD002200046
TSDF ID 2: Not reported
Manifest Tracking Number: 014466091JJK
Import Indicator: N
Export Indicator: N
Discr Quantity Indicator: N
Discr Type Indicator: N
Discr Residue Indicator: N
Discr Partial Reject Indicator: N
Discr Full Reject Indicator: N
Manifest Ref Number: Not reported
Alt Facility RCRA ID: Not reported
Alt Facility Sign Date: Not reported
MGMT Method Type Code: H110
Waste Code a: LEAD
Waste Code b: Not reported
Waste Code c: Not reported
Waste Code e: Not reported
Waste Code f: Not reported
Waste Code g: Not reported
Waste Code 1: Not reported
Waste Code 2: Not reported
Waste Code 3: Not reported
Waste Code 4: Not reported
Waste Code 5: Not reported
Waste Code 6: Not reported
Quantity: 500
Units: Pounds
Number of Containers: 1
Container Type: Cargo tanks (tank trucks)
Handling Method: Treat
Specific Gravity: 1

BN461 **NY Spills S106385621**
SSE **2544 VALENTINE AVENUE** **NY LEAD N/A**
1/4-1/2 **BRONX, NY 10458**
0.326 mi.
1722 ft. **Site 4 of 4 in cluster BN**

Relative: **Lower**

Actual: **129 ft.**

SPILLS:

Name:	APARTMENT BUILDING
Address:	2544 VALENTINE AVE
City,State,Zip:	BRONX, NY
Spill Number/Closed Date:	0313787 / 2006-01-20
Facility ID:	0313787
Facility Type:	ER
DER Facility ID:	125490
Site ID:	147416
DEC Region:	2
Spill Cause:	Unknown
Spill Class:	C4
SWIS:	0301
Spill Date:	2004-03-17
Investigator:	SXAHMED
Referred To:	Not reported
Reported to Dept:	2004-03-17
CID:	444
Water Affected:	Not reported
Spill Source:	Private Dwelling
Spill Notifier:	Other
Cleanup Ceased:	Not reported
Cleanup Meets Std:	False
Last Inspection:	Not reported
Recommended Penalty:	False
UST Trust:	False
Remediation Phase:	0
Date Entered In Computer:	2004-03-17
Spill Record Last Update:	2009-10-23
Spiller Name:	STEVE FINKLESTEIN
Spiller Company:	APARTMENT BUILDING
Spiller Address:	2544 VALENTINE AVE
Spiller Company:	001
Contact Name:	STEVE FINKLESTEIN
Latitude:	40.8636328
Longitude:	-73.8947663
DEC Memo:	Prior to Sept, 2004 data translation this spill Lead_DEC Field was DEMEO Sangesland spoke to Rene Lewis of Eastmond. Rene is on site. Tank is a 5000 gal AST in saddles. There appears to have been a problem with the fill line which leaked oil to the floor. There is also a water problem in the room so the spill looked worse than it really was. A sump area in the basement was not impacted and the sump pump is clean. Eastmond will drain the tank today, clean the room and set up temp tanks for the building. Tomorrow Eastmond with test the tank. 8/15/05 - Haggerty - spoke with Rene Lewis of Al Eastmond (718)-378-7000, he will send documents 12/19/2005: Issued a letter to Steven Finkelstein, Kelly Associates LLC (Owner per PBS, verified with property shark). (Sadique) 01/20/2006: John Grathwol and I visited the spill location on

(Continued) **S106385621**

01/17/2006 at 2:30pm. Met with
building superintendent Mr. John. He took us to the basement where
5000 gal capacity above ground
tank was located. Very well maintained. No noticeable leak found.
Speedy Dry on the floor. Less
than half gal oil on the concrete floor covered by Speedy Dry found on
one side of the tank. Took
photos of the tank and floor. Spill can be closed. (Sadique)
01/20/2006: Spill closed. (Sadique)

Remarks: LEAKING 5000 GALLON STORAGE TANK: WAITING FOR CREW TO ARRIVE: TO CLEAN UP

All Materials:

Site ID:	147416
Operable Unit ID:	879068
Operable Unit:	01
Material ID:	495378
Material Code:	0003A
Material Name:	#6 fuel oil
Case No.:	Not reported
Material FA:	Petroleum
Quantity:	.00
Units:	L
Recovered:	.00
Resource Affected:	Soil
Oxygenate:	Not reported

Site ID:	147416
Operable Unit ID:	879068
Operable Unit:	01
Material ID:	495377
Material Code:	0002A
Material Name:	#4 fuel oil
Case No.:	Not reported
Material FA:	Petroleum
Quantity:	.00
Units:	L
Recovered:	.00
Resource Affected:	Soil
Oxygenate:	Not reported

NYC LEAD:

Name:	Not reported
Address:	2544 VALENTINE AVENUE
City,State,Zip:	BRONX, NY 10458
Violation ID:	13162239
Building ID:	117109
Registration ID:	206609
Apartment:	N44
Story:	4
Class:	Most Serious
Inspection Date:	07/03/2019
Approved Date:	07/09/2019
Original Certify By Date:	08/12/2019
Original Correct By Date:	08/07/2019
New Certify By Date:	08/26/2019

(Continued) **S106385621**

New Correct By Date: 08/21/2019
Certified Date: Not reported
Order Number: 616
NOV ID: 6535727
NOV Description: SECTION 27-2056.6 ADM CODE - CORRECT THE LEAD-BASED PAINT HAZARD - PRESUMED LEAD PAINT THAT IS PEELING OR ON A DETERIORATED SUBSURFACE USING WORK PRACTICES SET FORTH IN 28 RCNY 11-06(B)(2) CEILING IN THE KITCHEN LOCATED AT APT N44, 4th STORY, 1st APARTMENT FROM NORTH AT EAST , SECTION ''NORTH''
NOV Issued Date: 07/10/2019
Current Status ID: 19
Current Status: VIOLATION CLOSED
Current Status Date: 07/25/2019

Name: Not reported
Address: 2544 VALENTINE AVENUE
City,State,Zip: BRONX, NY 10458
Violation ID: 13162899
Building ID: 117109
Registration ID: 206609
Apartment: N44
Story: 4
Class: Most Serious
Inspection Date: 07/03/2019
Approved Date: 07/09/2019
Original Certify By Date: 08/12/2019
Original Correct By Date: 08/07/2019
New Certify By Date: 08/26/2019
New Correct By Date: 08/21/2019
Certified Date: Not reported
Order Number: 616
NOV ID: 6535727
NOV Description: SECTION 27-2056.6 ADM CODE - CORRECT THE LEAD-BASED PAINT HAZARD - PRESUMED LEAD PAINT THAT IS PEELING OR ON A DETERIORATED SUBSURFACE USING WORK PRACTICES SET FORTH IN 28 RCNY 11-06(B)(2) CEILING IN THE BATHROOM LOCATED AT APT N44, 4th STORY, 1st APARTMENT FROM NORTH AT EAST , SECTION ''NORTH''
NOV Issued Date: 07/10/2019
Current Status ID: 19
Current Status: VIOLATION CLOSED
Current Status Date: 07/30/2019

Name: Not reported
Address: 2544 VALENTINE AVENUE
City,State,Zip: BRONX, NY 10458
Violation ID: 11626916
Building ID: 117109
Registration ID: 206609
Apartment: 5S
Story: 1
Class: Most Serious
Inspection Date: 01/26/2017
Approved Date: 01/27/2017
Original Certify By Date: 03/04/2017
Original Correct By Date: 02/27/2017
New Certify By Date: 03/18/2017
New Correct By Date: 03/13/2017

(Continued) **S106385621**

Certified Date:	Not reported
Order Number:	617
NOV ID:	5670356
NOV Description:	SECTION 27-2056.6 ADM CODE - CORRECT THE LEAD-BASED PAINT HAZARD - PAINT THAT TESTED POSITIVE FOR LEAD CONTENT AND THAT IS PEELING OR ON A DETERIORATED SUBSURFACE - USING WORK PRACTICES SET FORTH IN 28 RCNY 11-06(B)(2) 1st WALL CABINET FROM WEST AT NORTH WALL IN THE KITCHEN LOCATED AT APT 5S, 1st STORY, 2nd APARTMENT FROM WEST AT NORTH
NOV Issued Date:	01/30/2017
Current Status ID:	19
Current Status:	VIOLATION CLOSED
Current Status Date:	06/13/2017
Name:	Not reported
Address:	2544 VALENTINE AVENUE
City,State,Zip:	BRONX, NY 10458
Violation ID:	11626919
Building ID:	117109
Registration ID:	206609
Apartment:	5S
Story:	1
Class:	Most Serious
Inspection Date:	01/26/2017
Approved Date:	01/27/2017
Original Certify By Date:	03/04/2017
Original Correct By Date:	02/27/2017
New Certify By Date:	03/18/2017
New Correct By Date:	03/13/2017
Certified Date:	Not reported
Order Number:	617
NOV ID:	5670356
NOV Description:	SECTION 27-2056.6 ADM CODE - CORRECT THE LEAD-BASED PAINT HAZARD - PAINT THAT TESTED POSITIVE FOR LEAD CONTENT AND THAT IS PEELING OR ON A DETERIORATED SUBSURFACE - USING WORK PRACTICES SET FORTH IN 28 RCNY 11-06(B)(2) 1st DOOR FRAME FROM SOUTH AT WEST WALL IN THE 2nd ROOM FROM NORTH AT EAST LOCATED AT APT 5S, 1st STORY, 2nd APARTMENT FROM WEST AT NORTH
NOV Issued Date:	01/30/2017
Current Status ID:	19
Current Status:	VIOLATION CLOSED
Current Status Date:	06/13/2017
Name:	Not reported
Address:	2544 VALENTINE AVENUE
City,State,Zip:	BRONX, NY 10458
Violation ID:	11626920
Building ID:	117109
Registration ID:	206609
Apartment:	5S
Story:	1
Class:	Most Serious
Inspection Date:	01/26/2017
Approved Date:	01/27/2017
Original Certify By Date:	03/04/2017
Original Correct By Date:	02/27/2017
New Certify By Date:	03/18/2017
New Correct By Date:	03/13/2017

(Continued) **S106385621**

Certified Date: Not reported
Order Number: 617
NOV ID: 5670356
NOV Description: SECTION 27-2056.6 ADM CODE - CORRECT THE LEAD-BASED PAINT HAZARD - PAINT THAT TESTED POSITIVE FOR LEAD CONTENT AND THAT IS PEELING OR ON A DETERIORATED SUBSURFACE - USING WORK PRACTICES SET FORTH IN 28 RCNY 11-06(B)(2) WEST WALL IN THE PRIVATE HALLWAY LOCATED AT APT 5S, 1st STORY, 2nd APARTMENT FROM WEST AT NORTH
NOV Issued Date: 01/30/2017
Current Status ID: 19
Current Status: VIOLATION CLOSED
Current Status Date: 06/13/2017

Name: Not reported
Address: 2544 VALENTINE AVENUE
City,State,Zip: BRONX, NY 10458
Violation ID: 11626921
Building ID: 117109
Registration ID: 206609
Apartment: 5S
Story: 1
Class: Most Serious
Inspection Date: 01/26/2017
Approved Date: 01/27/2017
Original Certify By Date: 03/04/2017
Original Correct By Date: 02/27/2017
New Certify By Date: 03/18/2017
New Correct By Date: 03/13/2017
Certified Date: Not reported
Order Number: 617
NOV ID: 5670356
NOV Description: SECTION 27-2056.6 ADM CODE - CORRECT THE LEAD-BASED PAINT HAZARD - PAINT THAT TESTED POSITIVE FOR LEAD CONTENT AND THAT IS PEELING OR ON A DETERIORATED SUBSURFACE - USING WORK PRACTICES SET FORTH IN 28 RCNY 11-06(B)(2) 1st DOOR FRAME FROM EAST AT SOUTH WALL, 1st WINDOW FRAME FROM WEST AT NORTH WALL, 1st WINDOW FRAME FROM NORTH AT EAST WALL IN THE 1st ROOM FROM NORTH AT EAST LOCATED AT APT 5S, 1st STORY, 2nd APARTMENT FROM WEST AT NORTH
NOV Issued Date: 01/30/2017
Current Status ID: 19
Current Status: VIOLATION CLOSED
Current Status Date: 06/13/2017

Name: Not reported
Address: 2544 VALENTINE AVENUE
City,State,Zip: BRONX, NY 10458
Violation ID: 11640945
Building ID: 117109
Registration ID: 206609
Apartment: 5S
Story: 1
Class: Most Serious
Inspection Date: 02/03/2017
Approved Date: 02/07/2017
Original Certify By Date: 03/12/2017
Original Correct By Date: 03/07/2017
New Certify By Date: 03/26/2017

(Continued) **S106385621**

New Correct By Date: 03/21/2017
Certified Date: Not reported
Order Number: 617
NOV ID: 5678029
NOV Description: SECTION 27-2056.6 ADM CODE - CORRECT THE LEAD-BASED PAINT HAZARD - PAINT THAT TESTED POSITIVE FOR LEAD CONTENT AND THAT IS PEELING OR ON A DETERIORATED SUBSURFACE - USING WORK PRACTICES SET FORTH IN 28 RCNY 11-06(B)(2) 1st DOOR FRAME FROM EAST AT SOUTH WALL IN THE 1st ROOM FROM NORTH AT EAST LOCATED AT APT 5S, 1st STORY, 1st APARTMENT FROM WEST AT NORTH
NOV Issued Date: 02/07/2017
Current Status ID: 19
Current Status: VIOLATION CLOSED
Current Status Date: 06/13/2017

Name: Not reported
Address: 2544 VALENTINE AVENUE
City,State,Zip: BRONX, NY 10458
Violation ID: 11640946
Building ID: 117109
Registration ID: 206609
Apartment: 5S
Story: 1
Class: Most Serious
Inspection Date: 02/03/2017
Approved Date: 02/07/2017
Original Certify By Date: 03/12/2017
Original Correct By Date: 03/07/2017
New Certify By Date: 03/26/2017
New Correct By Date: 03/21/2017
Certified Date: Not reported
Order Number: 617
NOV ID: 5678029
NOV Description: SECTION 27-2056.6 ADM CODE - CORRECT THE LEAD-BASED PAINT HAZARD - PAINT THAT TESTED POSITIVE FOR LEAD CONTENT AND THAT IS PEELING OR ON A DETERIORATED SUBSURFACE - USING WORK PRACTICES SET FORTH IN 28 RCNY 11-06(B)(2) NORTH WALL IN THE KITCHEN LOCATED AT APT 5S, 1st STORY, 1st APARTMENT FROM WEST AT NORTH
NOV Issued Date: 02/07/2017
Current Status ID: 19
Current Status: VIOLATION CLOSED
Current Status Date: 06/13/2017

Name: Not reported
Address: 2544 VALENTINE AVENUE
City,State,Zip: BRONX, NY 10458
Violation ID: 11891790
Building ID: 117109
Registration ID: 206609
Apartment: S3
Story: 1
Class: Most Serious
Inspection Date: 07/22/2017
Approved Date: 07/23/2017
Original Certify By Date: 08/26/2017
Original Correct By Date: 08/21/2017
New Certify By Date: 09/09/2017

(Continued) **S106385621**

New Correct By Date: 09/04/2017
Certified Date: 08/06/2017
Order Number: 617
NOV ID: 5808142
NOV Description: SECTION 27-2056.6 ADM CODE - CORRECT THE LEAD-BASED PAINT HAZARD - PAINT THAT TESTED POSITIVE FOR LEAD CONTENT AND THAT IS PEELING OR ON A DETERIORATED SUBSURFACE - USING WORK PRACTICES SET FORTH IN 28 RCNY 11-06(B)(2) NORTH WALL, SOUTH WALL, 1st WINDOW FRAME FROM EAST AT SOUTH WALL IN THE KITCHEN LOCATED AT APT S3, 1st STORY, 1st APARTMENT FROM EAST AT SOUTH
NOV Issued Date: 07/24/2017
Current Status ID: 19
Current Status: VIOLATION CLOSED
Current Status Date: 09/06/2018

Name: Not reported
Address: 2544 VALENTINE AVENUE
City,State,Zip: BRONX, NY 10458
Violation ID: 15675680
Building ID: 117109
Registration ID: 206609
Apartment: GRND
Story: Basement
Class: Most Serious
Inspection Date: 01/10/2023
Approved Date: 01/18/2023
Original Certify By Date: 02/17/2023
Original Correct By Date: 02/12/2023
New Certify By Date: Not reported
New Correct By Date: Not reported
Certified Date: Not reported
Order Number: 616
NOV ID: 8258054
NOV Description: SECTION 27-2056.6 ADM CODE - CORRECT THE LEAD-BASED PAINT HAZARD - PRESUMED LEAD PAINT THAT IS PEELING OR ON A DETERIORATED SUBSURFACE USING WORK PRACTICES SET FORTH IN 28 RCNY 11-06(B)(2) NORTH WALL, WEST WALL IN THE 3rd ROOM FROM NORTH LOCATED AT APT GRND, 2nd APARTMENT FROM NORTH AT EAST , SECTION AT NORTH
NOV Issued Date: 01/19/2023
Current Status ID: 19
Current Status: VIOLATION CLOSED
Current Status Date: 05/15/2023

Name: Not reported
Address: 2544 VALENTINE AVENUE
City,State,Zip: BRONX, NY 10458
Violation ID: 14356409
Building ID: 117109
Registration ID: 206609
Apartment: 23N
Story: 2
Class: Most Serious
Inspection Date: 05/21/2021
Approved Date: 05/25/2021
Original Certify By Date: 06/24/2021
Original Correct By Date: 06/19/2021
New Certify By Date: 07/08/2021

(Continued) **S106385621**

New Correct By Date:	07/03/2021
Certified Date:	06/18/2021
Order Number:	617
NOV ID:	7358370
NOV Description:	SECTION 27-2056.6 ADM CODE - CORRECT THE LEAD-BASED PAINT HAZARD - PAINT THAT TESTED POSITIVE FOR LEAD CONTENT AND THAT IS PEELING OR ON A DETERIORATED SUBSURFACE - USING WORK PRACTICES SET FORTH IN 28 RCNY 11-06(B)(2) NORTH WALL, SOUTH WALL, EAST WALL, WEST WALL IN THE 4th ROOM FROM NORTH AT EAST LOCATED AT APT 23N, 2nd STORY, 1st APARTMENT FROM WEST AT NORTH
NOV Issued Date:	05/26/2021
Current Status ID:	19
Current Status:	VIOLATION CLOSED
Current Status Date:	10/28/2022
Name:	Not reported
Address:	2544 VALENTINE AVENUE
City,State,Zip:	BRONX, NY 10458
Violation ID:	15273692
Building ID:	117109
Registration ID:	206609
Apartment:	23N
Story:	2
Class:	Most Serious
Inspection Date:	07/08/2022
Approved Date:	07/18/2022
Original Certify By Date:	08/17/2022
Original Correct By Date:	08/12/2022
New Certify By Date:	08/31/2022
New Correct By Date:	08/26/2022
Certified Date:	Not reported
Order Number:	616
NOV ID:	7976374
NOV Description:	SECTION 27-2056.6 ADM CODE - CORRECT THE LEAD-BASED PAINT HAZARD - PRESUMED LEAD PAINT THAT IS PEELING OR ON A DETERIORATED SUBSURFACE USING WORK PRACTICES SET FORTH IN 28 RCNY 11-06(B)(2) CEILING IN THE PRIVATE HALLWAY LOCATED AT APT 23N, 2nd STORY, 2nd APARTMENT FROM WEST AT NORTH , SECTION ''NORTH''
NOV Issued Date:	07/19/2022
Current Status ID:	19
Current Status:	VIOLATION CLOSED
Current Status Date:	10/12/2022
Name:	Not reported
Address:	2544 VALENTINE AVENUE
City,State,Zip:	BRONX, NY 10458
Violation ID:	15273691
Building ID:	117109
Registration ID:	206609
Apartment:	23N
Story:	2
Class:	Most Serious
Inspection Date:	07/08/2022
Approved Date:	07/18/2022
Original Certify By Date:	08/17/2022
Original Correct By Date:	08/12/2022
New Certify By Date:	08/31/2022

(Continued) **S106385621**

New Correct By Date: 08/26/2022
Certified Date: Not reported
Order Number: 616
NOV ID: 7976374
NOV Description: SECTION 27-2056.6 ADM CODE - CORRECT THE LEAD-BASED PAINT HAZARD - PRESUMED LEAD PAINT THAT IS PEELING OR ON A DETERIORATED SUBSURFACE USING WORK PRACTICES SET FORTH IN 28 RCNY 11-06(B)(2) CEILING, 1st RADIATOR FROM SOUTH AT WEST WALL, NORTH WALL, SOUTH WALL, EAST WALL, WEST WALL IN THE 1st ROOM FROM NORTH LOCATED AT APT 23N, 2nd STORY, 2nd APARTMENT FROM WEST AT NORTH , SECTION ''NORTH''
NOV Issued Date: 07/19/2022
Current Status ID: 19
Current Status: VIOLATION CLOSED
Current Status Date: 10/28/2022

Name: Not reported
Address: 2544 VALENTINE AVENUE
City,State,Zip: BRONX, NY 10458
Violation ID: 15273693
Building ID: 117109
Registration ID: 206609
Apartment: 23N
Story: 2
Class: Most Serious
Inspection Date: 07/08/2022
Approved Date: 07/18/2022
Original Certify By Date: 08/17/2022
Original Correct By Date: 08/12/2022
New Certify By Date: 08/31/2022
New Correct By Date: 08/26/2022
Certified Date: Not reported
Order Number: 616
NOV ID: 7976374
NOV Description: SECTION 27-2056.6 ADM CODE - CORRECT THE LEAD-BASED PAINT HAZARD - PRESUMED LEAD PAINT THAT IS PEELING OR ON A DETERIORATED SUBSURFACE USING WORK PRACTICES SET FORTH IN 28 RCNY 11-06(B)(2) CEILING, NORTH WALL, SOUTH WALL, EAST WALL, WEST WALL IN THE 3rd ROOM FROM NORTH LOCATED AT APT 23N, 2nd STORY, 2nd APARTMENT FROM WEST AT NORTH , SECTION ''NORTH''
NOV Issued Date: 07/19/2022
Current Status ID: 19
Current Status: VIOLATION CLOSED
Current Status Date: 10/28/2022

Name: Not reported
Address: 2544 VALENTINE AVENUE
City,State,Zip: BRONX, NY 10458
Violation ID: 11737626
Building ID: 117109
Registration ID: 206609
Apartment: N44
Story: 5
Class: Most Serious
Inspection Date: 04/09/2017
Approved Date: 04/14/2017
Original Certify By Date: 05/20/2017
Original Correct By Date: 05/15/2017

(Continued) **S106385621**

New Certify By Date: 06/03/2017
New Correct By Date: 05/29/2017
Certified Date: 05/05/2017
Order Number: 617
NOV ID: 5728838
NOV Description: SECTION 27-2056.6 ADM CODE - CORRECT THE LEAD-BASED PAINT HAZARD - PAINT THAT TESTED POSITIVE FOR LEAD CONTENT AND THAT IS PEELING OR ON A DETERIORATED SUBSURFACE - USING WORK PRACTICES SET FORTH IN 28 RCNY 11-06(B)(2) NORTH WALL IN THE 4th ROOM FROM NORTH LOCATED AT APT N44, 5th STORY, 1st APARTMENT FROM NORTH AT EAST
NOV Issued Date: 04/17/2017
Current Status ID: 19
Current Status: VIOLATION CLOSED
Current Status Date: 10/15/2020

Name: Not reported
Address: 2544 VALENTINE AVENUE
City,State,Zip: BRONX, NY 10458
Violation ID: 11737629
Building ID: 117109
Registration ID: 206609
Apartment: N44
Story: 5
Class: Most Serious
Inspection Date: 04/09/2017
Approved Date: 04/14/2017
Original Certify By Date: 05/20/2017
Original Correct By Date: 05/15/2017
New Certify By Date: 06/03/2017
New Correct By Date: 05/29/2017
Certified Date: 05/05/2017
Order Number: 617
NOV ID: 5728838
NOV Description: SECTION 27-2056.6 ADM CODE - CORRECT THE LEAD-BASED PAINT HAZARD - PAINT THAT TESTED POSITIVE FOR LEAD CONTENT AND THAT IS PEELING OR ON A DETERIORATED SUBSURFACE - USING WORK PRACTICES SET FORTH IN 28 RCNY 11-06(B)(2) 1st DOOR FRAME FROM SOUTH AT WEST WALL, NORTH WALL IN THE KITCHEN LOCATED AT APT N44, 5th STORY, 1st APARTMENT FROM NORTH AT EAST
NOV Issued Date: 04/17/2017
Current Status ID: 19
Current Status: VIOLATION CLOSED
Current Status Date: 10/15/2020

Name: Not reported
Address: 2544 VALENTINE AVENUE
City,State,Zip: BRONX, NY 10458
Violation ID: 11802240
Building ID: 117109
Registration ID: 206609
Apartment: S41
Story: 5
Class: Most Serious
Inspection Date: 05/12/2017
Approved Date: 05/28/2017
Original Certify By Date: 07/02/2017
Original Correct By Date: 06/27/2017

(Continued) **S106385621**

New Certify By Date: 07/16/2017
New Correct By Date: 07/11/2017
Certified Date: Not reported
Order Number: 616
NOV ID: 5762329
NOV Description: SECTION 27-2056.6 ADM CODE - CORRECT THE LEAD-BASED PAINT HAZARD - PRESUMED LEAD PAINT THAT IS PEELING OR ON A DETERIORATED SUBSURFACE USING WORK PRACTICES SET FORTH IN 28 RCNY 11-06(B)(2) 1st WINDOW FRAME FROM NORTH AT EAST WALL IN THE 1st ROOM FROM EAST AT SOUTH LOCATED AT APT S41, 5th STORY, 1st APARTMENT FROM NORTH AT EAST
NOV Issued Date: 05/30/2017
Current Status ID: 19
Current Status: VIOLATION CLOSED
Current Status Date: 06/10/2017

Name: Not reported
Address: 2544 VALENTINE AVENUE
City,State,Zip: BRONX, NY 10458
Violation ID: 11802241
Building ID: 117109
Registration ID: 206609
Apartment: S41
Story: 5
Class: Most Serious
Inspection Date: 05/12/2017
Approved Date: 05/28/2017
Original Certify By Date: 07/02/2017
Original Correct By Date: 06/27/2017
New Certify By Date: 07/16/2017
New Correct By Date: 07/11/2017
Certified Date: Not reported
Order Number: 616
NOV ID: 5762329
NOV Description: SECTION 27-2056.6 ADM CODE - CORRECT THE LEAD-BASED PAINT HAZARD - PRESUMED LEAD PAINT THAT IS PEELING OR ON A DETERIORATED SUBSURFACE USING WORK PRACTICES SET FORTH IN 28 RCNY 11-06(B)(2) 1st RISER FROM EAST AT SOUTH WALL IN THE BATHROOM LOCATED AT APT S41, 5th STORY, 1st APARTMENT FROM NORTH AT EAST , SECTION ''south''
NOV Issued Date: 05/30/2017
Current Status ID: 19
Current Status: VIOLATION CLOSED
Current Status Date: 06/10/2017

Name: Not reported
Address: 2544 VALENTINE AVENUE
City,State,Zip: BRONX, NY 10458
Violation ID: 11802242
Building ID: 117109
Registration ID: 206609
Apartment: S41
Story: 5
Class: Most Serious
Inspection Date: 05/12/2017
Approved Date: 05/28/2017
Original Certify By Date: 07/02/2017
Original Correct By Date: 06/27/2017
New Certify By Date: 07/16/2017

(Continued) **S106385621**

New Correct By Date:	07/11/2017
Certified Date:	Not reported
Order Number:	616
NOV ID:	5762329
NOV Description:	SECTION 27-2056.6 ADM CODE - CORRECT THE LEAD-BASED PAINT HAZARD - PRESUMED LEAD PAINT THAT IS PEELING OR ON A DETERIORATED SUBSURFACE USING WORK PRACTICES SET FORTH IN 28 RCNY 11-06(B)(2) 1st RISER FROM WEST AT NORTH WALL IN THE 2nd ROOM FROM EAST LOCATED AT APT S41, 5th STORY, 1st APARTMENT FROM NORTH AT EAST , SECTION ''south''
NOV Issued Date:	05/30/2017
Current Status ID:	19
Current Status:	VIOLATION CLOSED
Current Status Date:	06/10/2017
Name:	Not reported
Address:	2544 VALENTINE AVENUE
City,State,Zip:	BRONX, NY 10458
Violation ID:	11626918
Building ID:	117109
Registration ID:	206609
Apartment:	5S
Story:	1
Class:	Most Serious
Inspection Date:	01/26/2017
Approved Date:	01/27/2017
Original Certify By Date:	03/04/2017
Original Correct By Date:	02/27/2017
New Certify By Date:	03/18/2017
New Correct By Date:	03/13/2017
Certified Date:	Not reported
Order Number:	617
NOV ID:	5670356
NOV Description:	SECTION 27-2056.6 ADM CODE - CORRECT THE LEAD-BASED PAINT HAZARD - PAINT THAT TESTED POSITIVE FOR LEAD CONTENT AND THAT IS PEELING OR ON A DETERIORATED SUBSURFACE - USING WORK PRACTICES SET FORTH IN 28 RCNY 11-06(B)(2) 1st DOOR FRAME FROM WEST AT NORTH WALL IN THE 2nd ROOM FROM NORTH AT WEST LOCATED AT APT 5S, 1st STORY, 2nd APARTMENT FROM WEST AT NORTH
NOV Issued Date:	01/30/2017
Current Status ID:	19
Current Status:	VIOLATION CLOSED
Current Status Date:	08/03/2017
Name:	Not reported
Address:	2544 VALENTINE AVENUE
City,State,Zip:	BRONX, NY 10458
Violation ID:	11626922
Building ID:	117109
Registration ID:	206609
Apartment:	5S
Story:	1
Class:	Most Serious
Inspection Date:	01/26/2017
Approved Date:	01/27/2017
Original Certify By Date:	03/04/2017
Original Correct By Date:	02/27/2017
New Certify By Date:	03/18/2017

(Continued) **S106385621**

New Correct By Date:	03/13/2017
Certified Date:	Not reported
Order Number:	617
NOV ID:	5670356
NOV Description:	SECTION 27-2056.6 ADM CODE - CORRECT THE LEAD-BASED PAINT HAZARD - PAINT THAT TESTED POSITIVE FOR LEAD CONTENT AND THAT IS PEELING OR ON A DETERIORATED SUBSURFACE - USING WORK PRACTICES SET FORTH IN 28 RCNY 11-06(B)(2) 1st DOOR FRAME FROM EAST AT SOUTH WALL, EAST WALL IN THE 1st ROOM FROM NORTH AT WEST LOCATED AT APT 5S, 1st STORY, 2nd APARTMENT FROM WEST AT NORTH
NOV Issued Date:	01/30/2017
Current Status ID:	19
Current Status:	VIOLATION CLOSED
Current Status Date:	06/13/2017
Name:	Not reported
Address:	2544 VALENTINE AVENUE
City,State,Zip:	BRONX, NY 10458
Violation ID:	11640942
Building ID:	117109
Registration ID:	206609
Apartment:	5S
Story:	1
Class:	Most Serious
Inspection Date:	02/03/2017
Approved Date:	02/07/2017
Original Certify By Date:	03/12/2017
Original Correct By Date:	03/07/2017
New Certify By Date:	03/26/2017
New Correct By Date:	03/21/2017
Certified Date:	Not reported
Order Number:	617
NOV ID:	5678029
NOV Description:	SECTION 27-2056.6 ADM CODE - CORRECT THE LEAD-BASED PAINT HAZARD - PAINT THAT TESTED POSITIVE FOR LEAD CONTENT AND THAT IS PEELING OR ON A DETERIORATED SUBSURFACE - USING WORK PRACTICES SET FORTH IN 28 RCNY 11-06(B)(2) 1st DOOR FRAME FROM SOUTH AT WEST WALL, EAST WALL, WEST WALL IN THE 2nd ROOM FROM NORTH AT WEST LOCATED AT APT 5S, 1st STORY, 1st APARTMENT FROM WEST AT NORTH
NOV Issued Date:	02/07/2017
Current Status ID:	19
Current Status:	VIOLATION CLOSED
Current Status Date:	06/13/2017
Name:	Not reported
Address:	2544 VALENTINE AVENUE
City,State,Zip:	BRONX, NY 10458
Violation ID:	11640944
Building ID:	117109
Registration ID:	206609
Apartment:	5S
Story:	1
Class:	Most Serious
Inspection Date:	02/03/2017
Approved Date:	02/07/2017
Original Certify By Date:	03/12/2017
Original Correct By Date:	03/07/2017

(Continued) **S106385621**

New Certify By Date: 03/26/2017
New Correct By Date: 03/21/2017
Certified Date: Not reported
Order Number: 617
NOV ID: 5678029
NOV Description: SECTION 27-2056.6 ADM CODE - CORRECT THE LEAD-BASED PAINT HAZARD - PAINT THAT TESTED POSITIVE FOR LEAD CONTENT AND THAT IS PEELING OR ON A DETERIORATED SUBSURFACE - USING WORK PRACTICES SET FORTH IN 28 RCNY 11-06(B)(2) 1st DOOR FRAME FROM EAST AT SOUTH WALL IN THE 1st ROOM FROM NORTH AT WEST LOCATED AT APT 5S, 1st STORY, 1st APARTMENT FROM WEST AT NORTH
NOV Issued Date: 02/07/2017
Current Status ID: 19
Current Status: VIOLATION CLOSED
Current Status Date: 06/13/2017

Name: Not reported
Address: 2544 VALENTINE AVENUE
City,State,Zip: BRONX, NY 10458
Violation ID: 12704612
Building ID: 117109
Registration ID: 206609
Apartment: S25
Story: 2
Class: Most Serious
Inspection Date: 10/24/2018
Approved Date: 10/24/2018
Original Certify By Date: 11/27/2018
Original Correct By Date: 11/22/2018
New Certify By Date: 12/11/2018
New Correct By Date: 12/06/2018
Certified Date: Not reported
Order Number: 616
NOV ID: 6278238
NOV Description: SECTION 27-2056.6 ADM CODE - CORRECT THE LEAD-BASED PAINT HAZARD - PRESUMED LEAD PAINT THAT IS PEELING OR ON A DETERIORATED SUBSURFACE USING WORK PRACTICES SET FORTH IN 28 RCNY 11-06(B)(2) EAST WALL IN THE BATHROOM LOCATED AT APT S25, 2nd STORY, 2nd APARTMENT FROM SOUTH AT WEST
NOV Issued Date: 10/25/2018
Current Status ID: 19
Current Status: VIOLATION CLOSED
Current Status Date: 11/19/2018

Name: Not reported
Address: 2544 VALENTINE AVENUE
City,State,Zip: BRONX, NY 10458
Violation ID: 12704613
Building ID: 117109
Registration ID: 206609
Apartment: S52
Story: 5
Class: Most Serious
Inspection Date: 10/24/2018
Approved Date: 10/24/2018
Original Certify By Date: 11/27/2018
Original Correct By Date: 11/22/2018

(Continued) **S106385621**

New Certify By Date: 12/11/2018
New Correct By Date: 12/06/2018
Certified Date: Not reported
Order Number: 616
NOV ID: 6278237
NOV Description: SECTION 27-2056.6 ADM CODE - CORRECT THE LEAD-BASED PAINT HAZARD - PRESUMED LEAD PAINT THAT IS PEELING OR ON A DETERIORATED SUBSURFACE USING WORK PRACTICES SET FORTH IN 28 RCNY 11-06(B)(2) 1st WINDOW FRAME FROM EAST AT SOUTH WALL IN THE 3rd ROOM FROM EAST LOCATED AT APT S52, 5th STORY, 2nd APARTMENT FROM NORTH AT EAST
NOV Issued Date: 10/25/2018
Current Status ID: 19
Current Status: VIOLATION CLOSED
Current Status Date: 11/07/2018

Name: Not reported
Address: 2544 VALENTINE AVENUE
City,State,Zip: BRONX, NY 10458
Violation ID: 12704614
Building ID: 117109
Registration ID: 206609
Apartment: S52
Story: 5
Class: Most Serious
Inspection Date: 10/24/2018
Approved Date: 10/24/2018
Original Certify By Date: 11/27/2018
Original Correct By Date: 11/22/2018
New Certify By Date: 12/11/2018
New Correct By Date: 12/06/2018
Certified Date: Not reported
Order Number: 616
NOV ID: 6278237
NOV Description: SECTION 27-2056.6 ADM CODE - CORRECT THE LEAD-BASED PAINT HAZARD - PRESUMED LEAD PAINT THAT IS PEELING OR ON A DETERIORATED SUBSURFACE USING WORK PRACTICES SET FORTH IN 28 RCNY 11-06(B)(2) 1st DOOR FRAME FROM EAST AT SOUTH WALL IN THE KITCHEN LOCATED AT APT S52, 5th STORY, 2nd APARTMENT FROM NORTH AT EAST
NOV Issued Date: 10/25/2018
Current Status ID: 19
Current Status: VIOLATION CLOSED
Current Status Date: 11/07/2018

Name: Not reported
Address: 2544 VALENTINE AVENUE
City,State,Zip: BRONX, NY 10458
Violation ID: 12711425
Building ID: 117109
Registration ID: 206609
Apartment: N44
Story: 5
Class: Most Serious
Inspection Date: 10/25/2018
Approved Date: 10/25/2018
Original Certify By Date: 11/28/2018
Original Correct By Date: 11/23/2018
New Certify By Date: 12/12/2018

(Continued) **S106385621**

New Correct By Date: 12/07/2018
Certified Date: Not reported
Order Number: 616
NOV ID: 6283556
NOV Description: SECTION 27-2056.6 ADM CODE - CORRECT THE LEAD-BASED PAINT HAZARD - PRESUMED LEAD PAINT THAT IS PEELING OR ON A DETERIORATED SUBSURFACE USING WORK PRACTICES SET FORTH IN 28 RCNY 11-06(B)(2) NORTH WALL IN THE KITCHEN LOCATED AT APT N44, 5th STORY, 1st APARTMENT FROM NORTH AT EAST
NOV Issued Date: 10/26/2018
Current Status ID: 19
Current Status: VIOLATION CLOSED
Current Status Date: 11/13/2018

Name: Not reported
Address: 2544 VALENTINE AVENUE
City,State,Zip: BRONX, NY 10458
Violation ID: 12711426
Building ID: 117109
Registration ID: 206609
Apartment: N51
Story: 5
Class: Most Serious
Inspection Date: 10/25/2018
Approved Date: 10/25/2018
Original Certify By Date: 11/28/2018
Original Correct By Date: 11/23/2018
New Certify By Date: Not reported
New Correct By Date: Not reported
Certified Date: Not reported
Order Number: 616
NOV ID: 6283555
NOV Description: SECTION 27-2056.6 ADM CODE - CORRECT THE LEAD-BASED PAINT HAZARD - PRESUMED LEAD PAINT THAT IS PEELING OR ON A DETERIORATED SUBSURFACE USING WORK PRACTICES SET FORTH IN 28 RCNY 11-06(B)(2) 1st DOOR FRAME FROM SOUTH AT WEST WALL IN THE 2nd ROOM FROM NORTH AT WEST LOCATED AT APT N51, 5th STORY, 1st APARTMENT FROM SOUTH AT WEST
NOV Issued Date: 10/26/2018
Current Status ID: 19
Current Status: VIOLATION CLOSED
Current Status Date: 11/07/2018

Name: Not reported
Address: 2544 VALENTINE AVENUE
City,State,Zip: BRONX, NY 10458
Violation ID: 12711427
Building ID: 117109
Registration ID: 206609
Apartment: N51
Story: 5
Class: Most Serious
Inspection Date: 10/25/2018
Approved Date: 10/25/2018
Original Certify By Date: 11/28/2018
Original Correct By Date: 11/23/2018
New Certify By Date: Not reported
New Correct By Date: Not reported

(Continued) **S106385621**

Certified Date:	Not reported
Order Number:	616
NOV ID:	6283555
NOV Description:	SECTION 27-2056.6 ADM CODE - CORRECT THE LEAD-BASED PAINT HAZARD - PRESUMED LEAD PAINT THAT IS PEELING OR ON A DETERIORATED SUBSURFACE USING WORK PRACTICES SET FORTH IN 28 RCNY 11-06(B)(2) 1st DOOR FRAME FROM EAST AT SOUTH WALL IN THE 1st ROOM FROM NORTH AT WEST LOCATED AT APT N51, 5th STORY, 1st APARTMENT FROM SOUTH AT WEST
NOV Issued Date:	10/26/2018
Current Status ID:	19
Current Status:	VIOLATION CLOSED
Current Status Date:	11/07/2018

BS462 **213503; 2570 BRIGGS AVE** **NY Spills** **S110306541**
SE **2570 BRIGGS AVE** **N/A**
1/4-1/2 **NEW YORK, NY**
0.327 mi.
1725 ft. **Site 2 of 3 in cluster BS**

Relative: **Lower**

Actual: **126 ft.**

SPILLS:

Name:	213503; 2570 BRIGGS AVE
Address:	2570 BRIGGS AVE
City,State,Zip:	NEW YORK, NY
Spill Number/Closed Date:	0814434 / 2008-09-09
Facility ID:	0814434
Facility Type:	ER
DER Facility ID:	386349
Site ID:	432580
DEC Region:	2
Spill Cause:	Unknown
Spill Class:	D4
SWIS:	0301
Spill Date:	2008-09-05
Investigator:	DMPOKRZY
Referred To:	Not reported
Reported to Dept:	2008-12-31
CID:	Not reported
Water Affected:	Not reported
Spill Source:	Commercial/Industrial
Spill Notifier:	Responsible Party
Cleanup Ceased:	Not reported
Cleanup Meets Std:	Not reported
Last Inspection:	Not reported
Recommended Penalty:	Not reported
UST Trust:	Not reported
Remediation Phase:	0
Date Entered In Computer:	2010-04-16
Spill Record Last Update:	2010-04-16
Spiller Name:	ERT DESK
Spiller Company:	CON EDISON
Spiller Address:	5030 BROADWAY
Spiller Company:	001
Contact Name:	ERT DESK
Latitude:	40.8635110
Longitude:	-73.8936310
DEC Memo:	Not reported
Remarks:	Not reported

213503; 2570 BRIGGS AVE (Continued) **S110306541**

All Materials:

Site ID:	432580
Operable Unit ID:	1183641
Operable Unit:	01
Material ID:	2177829
Material Code:	0066A
Material Name:	unknown petroleum
Case No.:	Not reported
Material FA:	Petroleum
Quantity:	1.50
Units:	G
Recovered:	Not reported
Resource Affected:	Utility
Oxygenate:	Not reported

BX463 **SPILL NUMBER 0012879** **NY Spills** **S104951471**
South **58 E 190 ST** **N/A**
1/4-1/2 **BRONX, NY**
0.327 mi.
1727 ft. **Site 1 of 3 in cluster BX**

Relative: **Lower**

Actual: **123 ft.**

SPILLS:

Name:	SPILL NUMBER 0012879
Address:	58 E 190 ST
City,State,Zip:	BRONX, NY
Spill Number/Closed Date:	0012879 / 2001-03-07
Facility ID:	0012879
Facility Type:	ER
DER Facility ID:	108868
Site ID:	125869
DEC Region:	2
Spill Cause:	Equipment Failure
Spill Class:	C4
SWIS:	0301
Spill Date:	2001-03-07
Investigator:	TJDEMEO
Referred To:	Not reported
Reported to Dept:	2001-03-07
CID:	207
Water Affected:	Not reported
Spill Source:	Commercial Vehicle
Spill Notifier:	Responsible Party
Cleanup Ceased:	Not reported
Cleanup Meets Std:	False
Last Inspection:	Not reported
Recommended Penalty:	False
UST Trust:	False
Remediation Phase:	0
Date Entered In Computer:	2001-03-07
Spill Record Last Update:	2001-07-11
Spiller Name:	CALLER
Spiller Company:	MAX MORENO
Spiller Address:	CRYSTAL TRANSPORTATION
Spiller Company:	001
Contact Name:	JOSEPH MANSUETO
Latitude:	40.8631870

SPILL NUMBER 0012879 (Continued) **S104951471**

Longitude: -73.8990216
DEC Memo: Prior to Sept, 2004 data translation this spill Lead_DEC Field was DEMEO impacts to building
exterior only. Cleanup performed using speedy dry and absorbent pads.
Remarks: CLEANUP COMPLETED

All Materials:
Site ID: 125869
Operable Unit ID: 834428
Operable Unit: 01
Material ID: 539603
Material Code: 0003A
Material Name: #6 fuel oil
Case No.: Not reported
Material FA: Petroleum
Quantity: 10.00
Units: G
Recovered: 10.00
Resource Affected: Soil
Oxygenate: Not reported

BY464 **MANHOLE # 11921** **NY Spills** **S107407349**
SW **UNIVERSITY AVE & ZEIZER P** **N/A**
1/4-1/2 **BRONX, NY**
0.331 mi.
1747 ft. **Site 1 of 5 in cluster BY**

Relative:
Lower

Actual:
118 ft.

SPILLS:
Name: MANHOLE # 11921
Address: UNIVERSITY AVE & ZEIZER P
City,State,Zip: BRONX, NY
Spill Number/Closed Date: 9908500 / 2004-02-05
Facility ID: 9908500
Facility Type: ER
DER Facility ID: 153665
Site ID: 183537
DEC Region: 2
Spill Cause: Unknown
Spill Class: C4
SWIS: 0301
Spill Date: 1999-10-13
Investigator: COMENALE
Referred To: Not reported
Reported to Dept: 1999-10-13
CID: 390
Water Affected: Not reported
Spill Source: Unknown
Spill Notifier: Local Agency
Cleanup Ceased: Not reported
Cleanup Meets Std: False
Last Inspection: Not reported
Recommended Penalty: False
UST Trust: False
Remediation Phase: 0
Date Entered In Computer: 1999-10-13
Spill Record Last Update: 2004-02-05
Spiller Name: UNKNOWN

MANHOLE # 11921 (Continued) **S107407349**

Spiller Company:	Unknown
Spiller Address:	UNKNOWN
Spiller Company:	999
Contact Name:	STEPHEN ROMERO
Latitude:	40.8457799
Longitude:	-73.9218700
DEC Memo:	Not reported
Remarks:	1 pt unk oil in sand on the bottom of the manhole - sample will be taken - cleam up pending results con ed # 128412

All Materials:

Site ID:	183537
Operable Unit ID:	1087179
Operable Unit:	01
Material ID:	297617
Material Code:	0066A
Material Name:	unknown petroleum
Case No.:	Not reported
Material FA:	Petroleum
Quantity:	1.00
Units:	G
Recovered:	.00
Resource Affected:	Soil
Oxygenate:	Not reported

465
SW
1/4-1/2
0.331 mi.
1749 ft.

2487 GRAND AVENUE
BRONX, NY 10468

NY LTANKS **S105056191**
NY Spills **N/A**
NY LEAD
NY NYC LAND USE

Relative:
Lower

Actual:
129 ft.

LTANKS:

Name:	APARTMENT BUILDING
Address:	2487 GRAND AVE
City,State,Zip:	BRONX, NY
Spill Number/Closed Date:	0312115 / 2004-02-02
Facility ID:	0312115
Site ID:	281632
Spill Date:	2004-01-30
Spill Cause:	Tank Overfill
Spill Source:	Institutional, Educational, Gov., Other
Spill Class:	C4
Cleanup Ceased:	Not reported
SWIS:	0301
Investigator:	SMSANGES
Referred To:	Not reported
Reported to Dept:	2004-01-30
CID:	444
Water Affected:	Not reported
Spill Notifier:	Responsible Party
Last Inspection:	Not reported
Recommended Penalty:	False
Meets Standard:	False
UST Involvement:	False
Remediation Phase:	0
Date Entered In Computer:	2004-01-30
Spill Record Last Update:	2004-02-02

(Continued) **S105056191**

Spiller Name:	FRANK RIZZA
Spiller Company:	CRYSTAL TRANSPORTATION
Spiller Address:	2010 WHITE PLAINS RD
Spiller County:	001
Spiller Contact:	LUKA REALTY
Spiller Phone:	Not reported
Spiller Extention:	Not reported
DEC Region:	2
DER Facility ID:	228667
Latitude:	40.8640662
Longitude:	-73.9024243
DEC Memo:	Prior to Sept, 2004 data translation this spill Lead_DEC Field was SANGESLAND Sangesland spoke with Frank Rizza of Crystal Transportation. They were delivering for Castle oil. Mr. Rizza said there was a problem with the fill box being stripped. The driver hooked up but after 200 gallons the line pulled out. All spilled to sidewalk. No drains/sewers involved. Sangesland spoke to building manager to alert them to the needed repairwork to the fill box. Spill Closed
Remarks:	FILL BOX WAS STRIPPED, IT WAS THE BUILDINGS EQUIPMENT FAILURE, BUT OIL CO. SPILLED IT: CLEAN UP GOING ON:

All Materials:

Site ID:	281632
Operable Unit ID:	877360
Operable Unit:	01
Material ID:	497347
Material Code:	0002A
Material Name:	#4 fuel oil
Case No.:	Not reported
Material FA:	Petroleum
Quantity:	7.00
Units:	G
Recovered:	.00
Resource Affected:	Soil
Oxygenate:	Not reported

SPILLS:

Name:	BELOW ADDRESS
Address:	2487 GRAND AV
City,State,Zip:	BRONX, NY
Spill Number/Closed Date:	9804312 / 1998-07-06
Facility ID:	9804312
Facility Type:	ER
DER Facility ID:	257887
Site ID:	320087
DEC Region:	2
Spill Cause:	Unknown
Spill Class:	D4
SWIS:	0301
Spill Date:	1998-07-06
Investigator:	SMMARTIN
Referred To:	Not reported
Reported to Dept:	1998-07-06
CID:	323
Water Affected:	Not reported

(Continued) **S105056191**

Spill Source:	Unknown
Spill Notifier:	Federal Government
Cleanup Ceased:	Not reported
Cleanup Meets Std:	False
Last Inspection:	Not reported
Recommended Penalty:	False
UST Trust:	False
Remediation Phase:	0
Date Entered In Computer:	1998-07-06
Spill Record Last Update:	1998-07-08
Spiller Name:	Not reported
Spiller Company:	UNKNOWN
Spiller Address:	Not reported
Spiller Company:	999
Contact Name:	YOLANDA ANDUJAR
Latitude:	40.8640662
Longitude:	-73.9024243
DEC Memo:	Prior to Sept, 2004 data translation this spill Lead_DEC Field was MARTINKAT FAX TO DEP-AIR
Remarks:	THICK BLK SMOKE COMING FROM THE BUILDING. ON GOING FOR 2 WEEKS.

All Materials:

Site ID:	320087
Operable Unit ID:	1065189
Operable Unit:	01
Material ID:	319038
Material Code:	0063A
Material Name:	unknown hazardous material
Case No.:	Not reported
Material FA:	Hazardous Material
Quantity:	.00
Units:	G
Recovered:	.00
Resource Affected:	Air
Oxygenate:	Not reported

NYC LEAD:

Name:	Not reported
Address:	2487 GRAND AVENUE
City,State,Zip:	BRONX, NY 10468
Violation ID:	13888630
Building ID:	81591
Registration ID:	200661
Apartment:	D3
Story:	4
Class:	Most Serious
Inspection Date:	11/10/2020
Approved Date:	11/10/2020
Original Certify By Date:	12/11/2020
Original Correct By Date:	12/06/2020
New Certify By Date:	Not reported
New Correct By Date:	Not reported
Certified Date:	11/30/2020
Order Number:	617
NOV ID:	7003331
NOV Description:	SECTION 27-2056.6 ADM CODE - CORRECT THE LEAD-BASED PAINT HAZARD -

(Continued) **S105056191**

PAINT THAT TESTED POSITIVE FOR LEAD CONTENT AND THAT IS PEELING OR ON A DETERIORATED SUBSURFACE - USING WORK PRACTICES SET FORTH IN 28 RCNY 11-06(B)(2) 1st WINDOW FRAME FROM NORTH AT EAST WALL IN THE 1st ROOM FROM EAST LOCATED AT APT D3, 4th STORY, 2nd APARTMENT FROM NORTH AT EAST , SECTION ''NORTH''

NOV Issued Date: 11/12/2020
Current Status ID: 19
Current Status: VIOLATION CLOSED
Current Status Date: 12/06/2020

Name: Not reported
Address: 2487 GRAND AVENUE
City,State,Zip: BRONX, NY 10468
Violation ID: 15651572
Building ID: 81591
Registration ID: 200661
Apartment: E2
Story: 5
Class: Most Serious
Inspection Date: 01/03/2023
Approved Date: 01/04/2023
Original Certify By Date: 02/03/2023
Original Correct By Date: 01/29/2023
New Certify By Date: Not reported
New Correct By Date: Not reported
Certified Date: Not reported
Order Number: 617
NOV ID: 8241616
NOV Description: SECTION 27-2056.6 ADM CODE - CORRECT THE LEAD-BASED PAINT HAZARD - PAINT THAT TESTED POSITIVE FOR LEAD CONTENT AND THAT IS PEELING OR ON A DETERIORATED SUBSURFACE - USING WORK PRACTICES SET FORTH IN 28 RCNY 11-06(B)(2) 1st WINDOW FRAME FROM EAST AT SOUTH WALL, 2nd WINDOW FRAME FROM EAST AT SOUTH WALL IN THE 2nd ROOM FROM EAST LOCATED AT APT E2, 5th STORY, 1st APARTMENT FROM SOUTH AT WEST , SECTION AT NORTH
NOV Issued Date: 01/05/2023
Current Status ID: 20
Current Status: DEFECT LETTER ISSUED
Current Status Date: 03/10/2023

Name: Not reported
Address: 2487 GRAND AVENUE
City,State,Zip: BRONX, NY 10468
Violation ID: 15651570
Building ID: 81591
Registration ID: 200661
Apartment: E2
Story: 5
Class: Most Serious
Inspection Date: 01/03/2023
Approved Date: 01/04/2023
Original Certify By Date: 02/03/2023
Original Correct By Date: 01/29/2023
New Certify By Date: Not reported
New Correct By Date: Not reported
Certified Date: Not reported
Order Number: 617
NOV ID: 8241616

(Continued) **S105056191**

NOV Description:	SECTION 27-2056.6 ADM CODE - CORRECT THE LEAD-BASED PAINT HAZARD - PAINT THAT TESTED POSITIVE FOR LEAD CONTENT AND THAT IS PEELING OR ON A DETERIORATED SUBSURFACE - USING WORK PRACTICES SET FORTH IN 28 RCNY 11-06(B)(2) CEILING, 1st DOOR FRAME FROM WEST AT NORTH WALL, SOUTH WALL, EAST WALL, WEST WALL IN THE KITCHEN LOCATED AT APT E2, 5th STORY, 1st APARTMENT FROM SOUTH AT WEST , SECTION AT NORTH
NOV Issued Date:	01/05/2023
Current Status ID:	20
Current Status:	DEFECT LETTER ISSUED
Current Status Date:	03/10/2023
Name:	Not reported
Address:	2487 GRAND AVENUE
City,State,Zip:	BRONX, NY 10468
Violation ID:	13808061
Building ID:	81591
Registration ID:	200661
Apartment:	3D
Story:	4
Class:	Most Serious
Inspection Date:	09/10/2020
Approved Date:	09/10/2020
Original Certify By Date:	10/10/2020
Original Correct By Date:	10/05/2020
New Certify By Date:	10/24/2020
New Correct By Date:	10/19/2020
Certified Date:	10/02/2020
Order Number:	617
NOV ID:	6953290
NOV Description:	SECTION 27-2056.6 ADM CODE - CORRECT THE LEAD-BASED PAINT HAZARD - PAINT THAT TESTED POSITIVE FOR LEAD CONTENT AND THAT IS PEELING OR ON A DETERIORATED SUBSURFACE - USING WORK PRACTICES SET FORTH IN 28 RCNY 11-06(B)(2) 1st DOOR FRAME FROM SOUTH AT WEST WALL IN THE FOYER LOCATED AT APT 3D, 4th STORY, 2nd APARTMENT FROM NORTH AT EAST , SECTION AT NORTH
NOV Issued Date:	09/11/2020
Current Status ID:	19
Current Status:	VIOLATION CLOSED
Current Status Date:	03/02/2021
Name:	Not reported
Address:	2487 GRAND AVENUE
City,State,Zip:	BRONX, NY 10468
Violation ID:	12923217
Building ID:	81591
Registration ID:	200661
Apartment:	A7
Story:	1
Class:	Most Serious
Inspection Date:	02/21/2019
Approved Date:	02/21/2019
Original Certify By Date:	03/27/2019
Original Correct By Date:	03/22/2019
New Certify By Date:	Not reported
New Correct By Date:	Not reported
Certified Date:	03/21/2019
Order Number:	617

(Continued) **S105056191**

NOV ID: 6401032
NOV Description: SECTION 27-2056.6 ADM CODE - CORRECT THE LEAD-BASED PAINT HAZARD - PAINT THAT TESTED POSITIVE FOR LEAD CONTENT AND THAT IS PEELING OR ON A DETERIORATED SUBSURFACE - USING WORK PRACTICES SET FORTH IN 28 RCNY 11-06(B)(2) 1st WALL CABINET FROM EAST AT SOUTH WALL IN THE KITCHEN LOCATED AT APT A7, 1st STORY, 1st APARTMENT FROM SOUTH AT WEST , SECTION ''2487'', 1st FROM EAST AT SOUTH
NOV Issued Date: 02/22/2019
Current Status ID: 19
Current Status: VIOLATION CLOSED
Current Status Date: 04/11/2019

Name: Not reported
Address: 2487 GRAND AVENUE
City,State,Zip: BRONX, NY 10468
Violation ID: 11503734
Building ID: 81591
Registration ID: 200661
Apartment: 7D
Story: 4
Class: Most Serious
Inspection Date: 10/07/2016
Approved Date: 11/11/2016
Original Certify By Date: 12/17/2016
Original Correct By Date: 12/12/2016
New Certify By Date: Not reported
New Correct By Date: Not reported
Certified Date: Not reported
Order Number: 616
NOV ID: 5589213
NOV Description: SECTION 27-2056.6 ADM CODE - CORRECT THE LEAD-BASED PAINT HAZARD - PRESUMED LEAD PAINT THAT IS PEELING OR ON A DETERIORATED SUBSURFACE USING WORK PRACTICES SET FORTH IN 28 RCNY 11-06(B)(2) CEILING, 1st DOOR FROM WEST AT NORTH WALL IN THE BATHROOM LOCATED AT APT 7D, 4th STORY, 1st APARTMENT FROM SOUTH AT WEST
NOV Issued Date: 11/14/2016
Current Status ID: 19
Current Status: VIOLATION CLOSED
Current Status Date: 11/23/2016

Name: Not reported
Address: 2487 GRAND AVENUE
City,State,Zip: BRONX, NY 10468
Violation ID: 13361912
Building ID: 81591
Registration ID: 200661
Apartment: A7
Story: 1
Class: Most Serious
Inspection Date: 10/23/2019
Approved Date: 10/25/2019
Original Certify By Date: 11/30/2019
Original Correct By Date: 11/25/2019
New Certify By Date: 12/14/2019
New Correct By Date: 12/09/2019
Certified Date: 12/11/2019
Order Number: 617

(Continued) **S105056191**

NOV ID:	6653760
NOV Description:	SECTION 27-2056.6 ADM CODE - CORRECT THE LEAD-BASED PAINT HAZARD - PAINT THAT TESTED POSITIVE FOR LEAD CONTENT AND THAT IS PEELING OR ON A DETERIORATED SUBSURFACE - USING WORK PRACTICES SET FORTH IN 28 RCNY 11-06(B)(2) EAST WALL IN THE FOYER LOCATED AT APT A7, 1st STORY, 1st APARTMENT FROM SOUTH AT WEST , SECTION ''1''
NOV Issued Date:	10/28/2019
Current Status ID:	19
Current Status:	VIOLATION CLOSED
Current Status Date:	01/07/2020
Name:	Not reported
Address:	2487 GRAND AVENUE
City,State,Zip:	BRONX, NY 10468
Violation ID:	13463452
Building ID:	81591
Registration ID:	200661
Apartment:	A7
Story:	1
Class:	Most Serious
Inspection Date:	11/21/2019
Approved Date:	11/21/2019
Original Certify By Date:	12/25/2019
Original Correct By Date:	12/20/2019
New Certify By Date:	Not reported
New Correct By Date:	Not reported
Certified Date:	12/11/2019
Order Number:	616
NOV ID:	6739243
NOV Description:	SECTION 27-2056.6 ADM CODE - CORRECT THE LEAD-BASED PAINT HAZARD - PRESUMED LEAD PAINT THAT IS PEELING OR ON A DETERIORATED SUBSURFACE USING WORK PRACTICES SET FORTH IN 28 RCNY 11-06(B)(2) CEILING, WEST WALL IN THE KITCHEN LOCATED AT APT A7, 1st STORY, 1st APARTMENT FROM SOUTH AT WEST
NOV Issued Date:	11/22/2019
Current Status ID:	19
Current Status:	VIOLATION CLOSED
Current Status Date:	01/07/2020
Name:	Not reported
Address:	2487 GRAND AVENUE
City,State,Zip:	BRONX, NY 10468
Violation ID:	13463453
Building ID:	81591
Registration ID:	200661
Apartment:	A7
Story:	1
Class:	Most Serious
Inspection Date:	11/21/2019
Approved Date:	11/21/2019
Original Certify By Date:	12/25/2019
Original Correct By Date:	12/20/2019
New Certify By Date:	Not reported
New Correct By Date:	Not reported
Certified Date:	Not reported
Order Number:	616
NOV ID:	6739243

(Continued) **S105056191**

NOV Description: SECTION 27-2056.6 ADM CODE - CORRECT THE LEAD-BASED PAINT HAZARD - PRESUMED LEAD PAINT THAT IS PEELING OR ON A DETERIORATED SUBSURFACE USING WORK PRACTICES SET FORTH IN 28 RCNY 11-06(B)(2) NORTH WALL, SOUTH WALL IN THE FOYER LOCATED AT APT A7, 1st STORY, 1st APARTMENT FROM SOUTH AT WEST
NOV Issued Date: 11/22/2019
Current Status ID: 19
Current Status: VIOLATION CLOSED
Current Status Date: 12/06/2019

Name: Not reported
Address: 2487 GRAND AVENUE
City,State,Zip: BRONX, NY 10468
Violation ID: 13463454
Building ID: 81591
Registration ID: 200661
Apartment: A7
Story: 1
Class: Most Serious
Inspection Date: 11/21/2019
Approved Date: 11/21/2019
Original Certify By Date: 12/25/2019
Original Correct By Date: 12/20/2019
New Certify By Date: Not reported
New Correct By Date: Not reported
Certified Date: Not reported
Order Number: 616
NOV ID: 6739243
NOV Description: SECTION 27-2056.6 ADM CODE - CORRECT THE LEAD-BASED PAINT HAZARD - PRESUMED LEAD PAINT THAT IS PEELING OR ON A DETERIORATED SUBSURFACE USING WORK PRACTICES SET FORTH IN 28 RCNY 11-06(B)(2) CEILING, SOUTH WALL IN THE BATHROOM LOCATED AT APT A7, 1st STORY, 1st APARTMENT FROM SOUTH AT WEST
NOV Issued Date: 11/22/2019
Current Status ID: 19
Current Status: VIOLATION CLOSED
Current Status Date: 12/06/2019

Name: Not reported
Address: 2487 GRAND AVENUE
City,State,Zip: BRONX, NY 10468
Violation ID: 15651567
Building ID: 81591
Registration ID: 200661
Apartment: E2
Story: 5
Class: Most Serious
Inspection Date: 01/03/2023
Approved Date: 01/04/2023
Original Certify By Date: 02/03/2023
Original Correct By Date: 01/29/2023
New Certify By Date: Not reported
New Correct By Date: Not reported
Certified Date: Not reported
Order Number: 617
NOV ID: 8241616
NOV Description: 27-2056.6 ADM CODE - CORRECT THE LEAD-BASED PAINT HAZARD - PAINT THAT

(Continued) **S105056191**

TESTED POSITIVE FOR LEAD CONTENT AND THAT IS PEELING OR ON A DETERIORATED SUBSURFACE - USING WORK PRACTICES SET FORTH IN 28 RCNY 11-06(B)(2) BASEBOARD AT NORTH WALL, BASEBOARD AT SOUTH WALL, BASEBOARD AT WEST WALL, 1st DOOR FRAME FROM NORTH AT EAST WALL, NORTH WALL, SOUTH WALL, WEST WALL, 2nd WINDOW FRAME FROM SOUTH AT WEST WALL IN THE 4th ROOM FROM EAST LOCATED AT APT E2, 5th STORY, 1st APARTMENT FROM SOUTH AT WEST , SECTION AT NORTH
NOV Issued Date: 01/05/2023
Current Status ID: 20
Current Status: DEFECT LETTER ISSUED
Current Status Date: 07/31/2023

Name: Not reported
Address: 2487 GRAND AVENUE
City,State,Zip: BRONX, NY 10468
Violation ID: 15651568
Building ID: 81591
Registration ID: 200661
Apartment: E2
Story: 5
Class: Most Serious
Inspection Date: 01/03/2023
Approved Date: 01/04/2023
Original Certify By Date: 02/03/2023
Original Correct By Date: 01/29/2023
New Certify By Date: Not reported
New Correct By Date: Not reported
Certified Date: Not reported
Order Number: 617
NOV ID: 8241616
NOV Description: 27-2056.6 ADM CODE - CORRECT THE LEAD-BASED PAINT HAZARD - PAINT THAT TESTED POSITIVE FOR LEAD CONTENT AND THAT IS PEELING OR ON A DETERIORATED SUBSURFACE - USING WORK PRACTICES SET FORTH IN 28 RCNY 11-06(B)(2) SOUTH WALL, WEST WALL, 1st WINDOW FRAME FROM EAST AT SOUTH WALL IN THE BATHROOM LOCATED AT APT E2, 5th STORY, 1st APARTMENT FROM SOUTH AT WEST , SECTION AT NORTH
NOV Issued Date: 01/05/2023
Current Status ID: 20
Current Status: DEFECT LETTER ISSUED
Current Status Date: 07/31/2023

Name: Not reported
Address: 2487 GRAND AVENUE
City,State,Zip: BRONX, NY 10468
Violation ID: 15651571
Building ID: 81591
Registration ID: 200661
Apartment: E2
Story: 5
Class: Most Serious
Inspection Date: 01/03/2023
Approved Date: 01/04/2023
Original Certify By Date: 02/03/2023
Original Correct By Date: 01/29/2023
New Certify By Date: Not reported
New Correct By Date: Not reported
Certified Date: Not reported

(Continued) **S105056191**

Order Number:	617
NOV ID:	8241616
NOV Description:	27-2056.6 ADM CODE - CORRECT THE LEAD-BASED PAINT HAZARD - PAINT THAT TESTED POSITIVE FOR LEAD CONTENT AND THAT IS PEELING OR ON A DETERIORATED SUBSURFACE - USING WORK PRACTICES SET FORTH IN 28 RCNY 11-06(B)(2) 1st CLOSET FROM WEST AT NORTH WALL DOOR FRAME, NORTH WALL IN THE PRIVATE HALLWAY LOCATED AT APT E2, 5th STORY, 1st APARTMENT FROM SOUTH AT WEST , SECTION AT NORTH
NOV Issued Date:	01/05/2023
Current Status ID:	2
Current Status:	NOV SENT OUT
Current Status Date:	01/05/2023

NYC LAND USE:

Name:	Not reported
Address:	2487 GRAND AVENUE
City,State,Zip:	BRONX, NY 10468
Latitude:	40.8640437
Longitude:	-73.9026495
Type Of Ownership Code:	Not reported
Owner Name:	MGSA VII LLC
Borough:	BX
Tax Block:	3213
Tax Lot:	85
Community District:	207
Census Tract 2020:	2026300
Census Block 2020:	20263002001
Census Tract 2010:	263
Census Block 2010:	2001
School District:	10
City Council District:	14
Fire Company:	E081
Police Precinct:	52
Health Center District:	21
Health Area:	320
Sanitation District Boro:	2
Sanitation District Number:	07
Sanitation Subsection:	1A
Zoning District 1:	R6: Residential Districts
Zoning District 2:	Not reported
Zoning District 3:	Not reported
Zoning District 4:	Not reported
Commercial Overlay 1:	Not reported
Commercial Overlay 2:	Not reported
Special Purpose District 1:	Not reported
Special Purpose District 2:	Not reported
Special Purpose District 3:	Not reported
Limited Height District:	Not reported
Spill Boundary Indicator:	N
Building Class:	C1: WALK UP APARTMENTS - Over Six Families Without Stores
Land Use Category:	Multi-Family Walk-Up Buildings
Number Of Easements:	0
Lot Area:	9675
Total Building Floor Area:	33650
Commercial Floor Area:	0
Residential Floor Area:	33650
Office Floor Area:	0

(Continued) **S105056191**

Retail Floor Area:	0
Garage Floor Area:	0
Storage Floor Area:	0
Factory Floor Area:	0
Other Floor Area:	0
Total Building Floor Area Source Code:	2
Number Of Buildings:	1
Number Of Floors:	5.0000000
Residential Units:	41
Total Units:	41
Lot Frontage:	90.0000000
Lot Depth:	106.0000000
Building Frontage:	90.0000000
Building Depth:	96.0000000
Extension Code:	N
Proximity Code:	0
Irregular Lot Code:	N
Lot Type:	3
Basement Type/Grade:	0
Assessed Land Value:	152550.00000
Assessed Total Value:	1432350.00000
Exempt Total Value:	0.00000
Year Built:	1920
Year Altered 1:	0
Year Altered 2:	0
Historic District Name:	Not reported
Landmark Status:	Not reported
Built Floor Area Ratio:	3.48000000000
Maximum Allowable Residential Far:	2.43000000000
Maximum Allowable Commercial Far:	0.00000000000
Maximum Allowable Community Facility Far:	4.80000000000
Boro Code:	2
Borough, Tax Block and Lot:	2032130085.00000000
Condominium Number:	Not reported
Census Tract 2:	0263
X Coordinate:	1011177
Y Coordinate:	254087
Zoning Map #:	3c
Zoning Map Code:	Not reported
Sanborn Map #:	214 032
Tax Map #:	21110
E-designation Number:	Not reported
Apportionment BBL:	Not reported
Apportionment Date:	Not reported
Pluto ??? Dtm Base Map Indicator:	1
2007 Flood Insurance Rate Map Indicator:	Not reported
2015 Preliminary Flood Insurance Rate Map Indicator:	Not reported
Version Number:	24v1.1
Changed By DCP:	Not reported

BZ466 **LUCKO HOME** **NY Spills** **S108296150**
East **230 EAST 197TH STREET** **N/A**
1/4-1/2 **BRONX, NY**
0.331 mi.
1750 ft. **Site 1 of 3 in cluster BZ**

Relative: SPILLS:
Lower

Actual: Name: LUCKO HOME
129 ft. Address: 230 EAST 197TH STREET
City,State,Zip: BRONX, NY
Spill Number/Closed Date: 0609553 / 2006-11-22
Facility ID: 0609553
Facility Type: ER
DER Facility ID: 323502
Site ID: 373769
DEC Region: 2
Spill Cause: Other
Spill Class: C4
SWIS: 0301
Spill Date: 2006-11-20
Investigator: SMSANGES
Referred To: Not reported
Reported to Dept: 2006-11-20
CID: 444
Water Affected: Not reported
Spill Source: Private Dwelling
Spill Notifier: Other
Cleanup Ceased: Not reported
Cleanup Meets Std: False
Last Inspection: Not reported
Recommended Penalty: False
UST Trust: False
Remediation Phase: 0
Date Entered In Computer: 2006-11-20
Spill Record Last Update: 2006-11-22
Spiller Name: ADA LUCKO
Spiller Company: LUCKO HOME
Spiller Address: 230 EAST 197TH STREET
Spiller Company: 001
Contact Name: ADA LUCKO
Latitude: 40.8687390
Longitude: -73.8905800
DEC Memo: Sangesland spoke to Mr. Hinds at Stuyvesant oil. He says on Nov 20th they got a call of an oil leak. Apparently at the same time there was a sewer problem and there was a sewage backup onto the basement floor. (Floor is all cement, partially tiled) 11/21 Stuyvesant sent a rep to check the tank and found an epoxy patch at the bottom of the tank. Ada Lugo - property owner - hired a handy man -mike anderson 646-305-3954 to fix the pin hole in the 275gal tank. Mr. Anderson said when he got to the house, there was raw sewage on the basement floor and a container under the tank catching the drip of oil. He predrilled the hole, put in a screw and covered the screw with epoxy. The leak stopped. He then cleaned up the area.
Remarks: FUEL TANK IS LEAKING : AND OIL COMPANY ON SCENE

LUCKO HOME (Continued) **S108296150**

All Materials:

Site ID:	373769
Operable Unit ID:	1131467
Operable Unit:	01
Material ID:	2121171
Material Code:	0001A
Material Name:	#2 fuel oil
Case No.:	Not reported
Material FA:	Petroleum
Quantity:	Not reported
Units:	G
Recovered:	.00
Resource Affected:	Soil
Oxygenate:	Not reported

BZ467 **NY Spills S117851617**
East **2773 BRIGGS AVENUE** **NY LEAD N/A**
1/4-1/2 **BRONX, NY 10458** **NY NYC LAND USE**
0.332 mi.
1755 ft. **Site 2 of 3 in cluster BZ**

Relative: **Lower**

Actual: **132 ft.**

SPILLS:

Name:	RESIDENTS
Address:	2773 BRIGGS AVE
City,State,Zip:	BRONX, NY
Spill Number/Closed Date:	1412197 / 2015-03-30
Facility ID:	1412197
Facility Type:	ER
DER Facility ID:	460810
Site ID:	506010
DEC Region:	2
Spill Cause:	Human Error
Spill Class:	Not reported
SWIS:	0301
Spill Date:	2015-03-28
Investigator:	vszhune
Referred To:	Not reported
Reported to Dept:	2015-03-28
CID:	Not reported
Water Affected:	Not reported
Spill Source:	Private Dwelling
Spill Notifier:	Other
Cleanup Ceased:	Not reported
Cleanup Meets Std:	False
Last Inspection:	Not reported
Recommended Penalty:	False
UST Trust:	False
Remediation Phase:	0
Date Entered In Computer:	2015-03-28
Spill Record Last Update:	2015-04-16
Spiller Name:	BOBBY
Spiller Company:	MB FUEL TRANSPORT
Spiller Address:	2773 BRIGGS AVE
Spiller Company:	999
Contact Name:	BOBBY
Latitude:	Not reported

(Continued) **S117851617**

Longitude:	Not reported
DEC Memo:	3/30/15-zhune responded to this spill. Spoke to Mr. Jorge Del Valle the superintendent. He said the building has a dual fuel system. MB Fuel Transport did a misdelivery and overfilled the tank. Aproximatelly 15 galons of fuel oil # 4 came by the vent pipe and it went onto the street. No drain and no soil impacted. At the time of my inspection a crew of MB Fuel Transport was cleaning the spill. There was no spill inside the building. Spill Closed. 3/30/15-Zhune spoke to Mr. Del valle. He confirmed MB Fuel Transport completed the cleanup and that everything is fine. Spill closed.
Remarks:	caller reporting spill to concrete, no soil or water affected, clean up is on going

All Materials:

Site ID:	506010
Operable Unit ID:	1255319
Operable Unit:	01
Material ID:	2258046
Material Code:	0002A
Material Name:	#4 fuel oil
Case No.:	Not reported
Material FA:	Petroleum
Quantity:	15.00
Units:	G
Recovered:	Not reported
Resource Affected:	Not reported
Oxygenate:	Not reported

NYC LEAD:

Name:	Not reported
Address:	2773 BRIGGS AVENUE
City,State,Zip:	BRONX, NY 10458
Violation ID:	13957240
Building ID:	51298
Registration ID:	202635
Apartment:	4B
Story:	2
Class:	Most Serious
Inspection Date:	12/23/2020
Approved Date:	12/23/2020
Original Certify By Date:	01/22/2021
Original Correct By Date:	01/17/2021
New Certify By Date:	02/05/2021
New Correct By Date:	01/31/2021
Certified Date:	02/04/2021
Order Number:	617
NOV ID:	7043870
NOV Description:	SECTION 27-2056.6 ADM CODE - CORRECT THE LEAD-BASED PAINT HAZARD - PAINT THAT TESTED POSITIVE FOR LEAD CONTENT AND THAT IS PEELING OR ON A DETERIORATED SUBSURFACE - USING WORK PRACTICES SET FORTH IN 28 RCNY 11-06(B)(2) SOUTH WALL IN THE 1st ROOM FROM EAST AT NORTH LOCATED AT APT 4B, 2nd STORY, 2nd APARTMENT FROM NORTH AT EAST
NOV Issued Date:	12/24/2020

(Continued) **S117851617**

Current Status ID:	19
Current Status:	VIOLATION CLOSED
Current Status Date:	11/22/2021
Name:	Not reported
Address:	2773 BRIGGS AVENUE
City,State,Zip:	BRONX, NY 10458
Violation ID:	14649092
Building ID:	51298
Registration ID:	202635
Apartment:	1A
Story:	1
Class:	Most Serious
Inspection Date:	10/26/2021
Approved Date:	10/27/2021
Original Certify By Date:	11/26/2021
Original Correct By Date:	11/21/2021
New Certify By Date:	12/10/2021
New Correct By Date:	12/05/2021
Certified Date:	Not reported
Order Number:	617
NOV ID:	7527966
NOV Description:	27-2056.6 ADM CODE - CORRECT THE LEAD-BASED PAINT HAZARD - PAINT THAT TESTED POSITIVE FOR LEAD CONTENT AND THAT IS PEELING OR ON A DETERIORATED SUBSURFACE - USING WORK PRACTICES SET FORTH IN 28 RCNY 11-06(B)(2) NORTH WALL IN THE 3rd ROOM FROM EAST AT SOUTH LOCATED AT APT 1A, 1st STORY, 1st APARTMENT FROM SOUTH AT WEST
NOV Issued Date:	10/28/2021
Current Status ID:	19
Current Status:	VIOLATION CLOSED
Current Status Date:	11/06/2023
Name:	Not reported
Address:	2773 BRIGGS AVENUE
City,State,Zip:	BRONX, NY 10458
Violation ID:	13957244
Building ID:	51298
Registration ID:	202635
Apartment:	4B
Story:	2
Class:	Most Serious
Inspection Date:	12/23/2020
Approved Date:	12/23/2020
Original Certify By Date:	01/22/2021
Original Correct By Date:	01/17/2021
New Certify By Date:	02/05/2021
New Correct By Date:	01/31/2021
Certified Date:	02/04/2021
Order Number:	617
NOV ID:	7043870
NOV Description:	SECTION 27-2056.6 ADM CODE - CORRECT THE LEAD-BASED PAINT HAZARD - PAINT THAT TESTED POSITIVE FOR LEAD CONTENT AND THAT IS PEELING OR ON A DETERIORATED SUBSURFACE - USING WORK PRACTICES SET FORTH IN 28 RCNY 11-06(B)(2) BASEBOARD AT NORTH WALL, 1st WINDOW FRAME FROM NORTH AT EAST WALL IN THE 1st ROOM FROM EAST AT SOUTH LOCATED AT APT 4B, 2nd STORY, 2nd APARTMENT FROM NORTH AT EAST
NOV Issued Date:	12/24/2020

(Continued) **S117851617**

Current Status ID:	19
Current Status:	VIOLATION CLOSED
Current Status Date:	11/22/2021
Name:	Not reported
Address:	2773 BRIGGS AVENUE
City,State,Zip:	BRONX, NY 10458
Violation ID:	11578799
Building ID:	51298
Registration ID:	202635
Apartment:	4B
Story:	2
Class:	Most Serious
Inspection Date:	12/19/2016
Approved Date:	12/20/2016
Original Certify By Date:	01/23/2017
Original Correct By Date:	01/18/2017
New Certify By Date:	02/06/2017
New Correct By Date:	02/01/2017
Certified Date:	01/20/2017
Order Number:	617
NOV ID:	5643533
NOV Description:	SECTION 27-2056.6 ADM CODE - CORRECT THE LEAD-BASED PAINT HAZARD - PAINT THAT TESTED POSITIVE FOR LEAD CONTENT AND THAT IS PEELING OR ON A DETERIORATED SUBSURFACE - USING WORK PRACTICES SET FORTH IN 28 RCNY 11-06(B)(2) 1st DUMB WAITER FROM EAST AT SOUTH WALL IN THE KITCHEN LOCATED AT APT 4B, 2nd STORY, 2nd APARTMENT FROM NORTH AT EAST
NOV Issued Date:	12/21/2016
Current Status ID:	19
Current Status:	VIOLATION CLOSED
Current Status Date:	01/26/2017
Name:	Not reported
Address:	2773 BRIGGS AVENUE
City,State,Zip:	BRONX, NY 10458
Violation ID:	13957245
Building ID:	51298
Registration ID:	202635
Apartment:	4B
Story:	2
Class:	Most Serious
Inspection Date:	12/23/2020
Approved Date:	12/23/2020
Original Certify By Date:	01/22/2021
Original Correct By Date:	01/17/2021
New Certify By Date:	02/05/2021
New Correct By Date:	01/31/2021
Certified Date:	02/04/2021
Order Number:	617
NOV ID:	7043870
NOV Description:	SECTION 27-2056.6 ADM CODE - CORRECT THE LEAD-BASED PAINT HAZARD - PAINT THAT TESTED POSITIVE FOR LEAD CONTENT AND THAT IS PEELING OR ON A DETERIORATED SUBSURFACE - USING WORK PRACTICES SET FORTH IN 28 RCNY 11-06(B)(2) NORTH WALL, EAST WALL IN THE KITCHEN LOCATED AT APT 4B, 2nd STORY, 2nd APARTMENT FROM NORTH AT EAST
NOV Issued Date:	12/24/2020
Current Status ID:	19

(Continued) **S117851617**

Current Status:	VIOLATION CLOSED
Current Status Date:	11/22/2021
Name:	Not reported
Address:	2773 BRIGGS AVENUE
City,State,Zip:	BRONX, NY 10458
Violation ID:	16018539
Building ID:	51298
Registration ID:	202635
Apartment:	1A
Story:	1
Class:	Most Serious
Inspection Date:	05/22/2023
Approved Date:	05/30/2023
Original Certify By Date:	06/29/2023
Original Correct By Date:	06/24/2023
New Certify By Date:	Not reported
New Correct By Date:	Not reported
Certified Date:	Not reported
Order Number:	616
NOV ID:	8504859
NOV Description:	27-2056.6 ADM CODE - CORRECT THE LEAD-BASED PAINT HAZARD - PRESUMED LEAD PAINT THAT IS PEELING OR ON A DETERIORATED SUBSURFACE USING WORK PRACTICES SET FORTH IN 28 RCNY 11-06(B)(2) 2nd DOOR FRAME FROM SOUTH AT WEST WALL, WEST WALL IN THE 2nd ROOM FROM EAST LOCATED AT APT 1A, 1st STORY, 1st APARTMENT FROM SOUTH AT WEST
NOV Issued Date:	05/31/2023
Current Status ID:	2
Current Status:	NOV SENT OUT
Current Status Date:	05/31/2023
Name:	Not reported
Address:	2773 BRIGGS AVENUE
City,State,Zip:	BRONX, NY 10458
Violation ID:	13957243
Building ID:	51298
Registration ID:	202635
Apartment:	4B
Story:	2
Class:	Most Serious
Inspection Date:	12/23/2020
Approved Date:	12/23/2020
Original Certify By Date:	01/22/2021
Original Correct By Date:	01/17/2021
New Certify By Date:	02/05/2021
New Correct By Date:	01/31/2021
Certified Date:	02/04/2021
Order Number:	617
NOV ID:	7043870
NOV Description:	SECTION 27-2056.6 ADM CODE - CORRECT THE LEAD-BASED PAINT HAZARD - PAINT THAT TESTED POSITIVE FOR LEAD CONTENT AND THAT IS PEELING OR ON A DETERIORATED SUBSURFACE - USING WORK PRACTICES SET FORTH IN 28 RCNY 11-06(B)(2) SOUTH WALL IN THE 1st ROOM FROM EAST AT CENTER LOCATED AT APT 4B, 2nd STORY, 2nd APARTMENT FROM NORTH AT EAST
NOV Issued Date:	12/24/2020
Current Status ID:	19
Current Status:	VIOLATION CLOSED

(Continued) **S117851617**

Current Status Date:	11/22/2021
Name:	Not reported
Address:	2773 BRIGGS AVENUE
City,State,Zip:	BRONX, NY 10458
Violation ID:	16018537
Building ID:	51298
Registration ID:	202635
Apartment:	1A
Story:	1
Class:	Most Serious
Inspection Date:	05/22/2023
Approved Date:	05/30/2023
Original Certify By Date:	06/29/2023
Original Correct By Date:	06/24/2023
New Certify By Date:	Not reported
New Correct By Date:	Not reported
Certified Date:	Not reported
Order Number:	616
NOV ID:	8504859
NOV Description:	27-2056.6 ADM CODE - CORRECT THE LEAD-BASED PAINT HAZARD - PRESUMED LEAD PAINT THAT IS PEELING OR ON A DETERIORATED SUBSURFACE USING WORK PRACTICES SET FORTH IN 28 RCNY 11-06(B)(2) 1st DOOR FRAME FROM EAST AT SOUTH WALL IN THE KITCHEN LOCATED AT APT 1A, 1st STORY, 1st APARTMENT FROM SOUTH AT WEST
NOV Issued Date:	05/31/2023
Current Status ID:	2
Current Status:	NOV SENT OUT
Current Status Date:	05/31/2023

NYC LAND USE:

Name:	Not reported
Address:	2773 BRIGGS AVENUE
City,State,Zip:	BRONX, NY 10458
Latitude:	40.8680044
Longitude:	-73.8905026
Type Of Ownership Code:	Not reported
Owner Name:	2773-79 BRIGGS AVE LLC D
Borough:	BX
Tax Block:	3301
Tax Lot:	92
Community District:	207
Census Tract 2020:	2040501
Census Block 2020:	20405012000
Census Tract 2010:	405.01
Census Block 2010:	2000
School District:	10
City Council District:	15
Fire Company:	E079
Police Precinct:	52
Health Center District:	21
Health Area:	900
Sanitation District Boro:	2
Sanitation District Number:	07
Sanitation Subsection:	2B
Zoning District 1:	R6B: Residential Districts
Zoning District 2:	Not reported

(Continued) **S117851617**

Zoning District 3:	Not reported
Zoning District 4:	Not reported
Commercial Overlay 1:	Not reported
Commercial Overlay 2:	Not reported
Special Purpose District 1:	Not reported
Special Purpose District 2:	Not reported
Special Purpose District 3:	Not reported
Limited Height District:	Not reported
Spill Boundary Indicator:	N
Building Class:	C1: WALK UP APARTMENTS - Over Six Families Without Stores
Land Use Category:	Multi-Family Walk-Up Buildings
Number Of Easements:	0
Lot Area:	10263
Total Building Floor Area:	35445
Commercial Floor Area:	0
Residential Floor Area:	35445
Office Floor Area:	0
Retail Floor Area:	0
Garage Floor Area:	0
Storage Floor Area:	0
Factory Floor Area:	0
Other Floor Area:	0
Total Building Floor Area Source Code:	2
Number Of Buildings:	2
Number Of Floors:	5.0000000
Residential Units:	42
Total Units:	42
Lot Frontage:	108.4200000
Lot Depth:	94.6700000
Building Frontage:	54.5000000
Building Depth:	81.0000000
Extension Code:	N
Proximity Code:	0
Irregular Lot Code:	N
Lot Type:	5
Basement Type/Grade:	0
Assessed Land Value:	161550.00000
Assessed Total Value:	1172250.00000
Exempt Total Value:	0.00000
Year Built:	1915
Year Altered 1:	0
Year Altered 2:	0
Historic District Name:	Not reported
Landmark Status:	Not reported
Built Floor Area Ratio:	3.45000000000
Maximum Allowable Residential Far:	2.00000000000
Maximum Allowable Commercial Far:	0.00000000000
Maximum Allowable Community Facility Far:	2.00000000000
Boro Code:	2
Borough, Tax Block and Lot:	2033010092.00000000
Condominium Number:	Not reported
Census Tract 2:	040501
X Coordinate:	1014535
Y Coordinate:	255534
Zoning Map #:	3c
Zoning Map Code:	Not reported
Sanborn Map #:	214 052

(Continued) **S117851617**

Tax Map #:	21202
E-designation Number:	Not reported
Apportionment BBL:	Not reported
Apportionment Date:	Not reported
Pluto ??? Dtm Base Map Indicator:	1
2007 Flood Insurance Rate Map Indicator:	Not reported
2015 Preliminary Flood Insurance Rate Map Indicator:	Not reported
Version Number:	24v1.1
Changed By DCP:	Not reported

BT468 **CON EDISON - SERVICE BOX 24680** **NY Spills** **S110750433**
West **2605 SEDGWICK AVE** **NY MANIFEST** **N/A**
1/4-1/2 **BRONX, NY 10468**
0.333 mi.
1760 ft. **Site 2 of 2 in cluster BT**

Relative:
Higher

Actual:
143 ft.

SPILLS:

Name:	220413; 2605 SEDGWICK AVE
Address:	2605 SEDGWICK AVE
City,State,Zip:	BRONX, NY
Spill Number/Closed Date:	1009001 / 2010-04-29
Facility ID:	1009001
Facility Type:	ER
DER Facility ID:	397469
Site ID:	442489
DEC Region:	2
Spill Cause:	Unknown
Spill Class:	D4
SWIS:	0301
Spill Date:	2010-03-04
Investigator:	DMPOKRZY
Referred To:	Not reported
Reported to Dept:	2010-06-30
CID:	Not reported
Water Affected:	Not reported
Spill Source:	Commercial/Industrial
Spill Notifier:	Responsible Party
Cleanup Ceased:	Not reported
Cleanup Meets Std:	Not reported
Last Inspection:	Not reported
Recommended Penalty:	Not reported
UST Trust:	Not reported
Remediation Phase:	0
Date Entered In Computer:	2010-11-24
Spill Record Last Update:	2010-11-24
Spiller Name:	ERT DESK
Spiller Company:	CON EDISON
Spiller Address:	5030 BROADWAY
Spiller Company:	001
Contact Name:	ERT DESK
Latitude:	40.8688170
Longitude:	-73.9058230
DEC Memo:	Not reported
Remarks:	Street Address = 2605 Sedgwick Ave & W. Kingsbridge Rd Spill Volume = 1 Unit of Measure = Gallons Substance Name = Unknown Oil Cause Reason = Unknown Status Reason = Agency Approval Not Required

All Materials:

CON EDISON - SERVICE BOX 24680 (Continued) **S110750433**

Site ID:	442489
Operable Unit ID:	1192991
Operable Unit:	01
Material ID:	2188418
Material Code:	0066A
Material Name:	unknown petroleum
Case No.:	Not reported
Material FA:	Petroleum
Quantity:	1.00
Units:	G
Recovered:	Not reported
Resource Affected:	Utility
Oxygenate:	Not reported

NY MANIFEST:

EPA ID:	NYP004970958
Country:	USA
Name:	CON EDISON - SERVICE BOX 24680
Address:	2605 SEDGWICK AVE
Address 2:	Not reported
City,State,Zip:	BRONX, NY 10468
Zip 4:	Not reported
Location Address 1:	2605 SEDGWICK AVE
Location Address 2:	Not reported
Location City,State,Zip:	BRONX, NY 10468
Location Zip 4:	Not reported
Facility Status:	Not reported
Total Tanks:	Not reported
Code:	BP

Mailing:

Mailing Name:	CON EDISON - SERVICE BOX 24680
Mailing Contact:	CON EDISON
Mailing Address 1:	4 IRVING PL 15TH FL NE
Mailing Address 2:	Not reported
Mailing City,State,Zip:	NEW YORK, NY 10003
Mailing Zip 4:	Not reported
Mailing Country:	USA
Mailing Phone:	Not reported

BS469 **CON EDISON** **NY Spills** **S108981630**
SE **2594 BRIGGS FRONT OF** **NY LEAD** **N/A**
1/4-1/2 **BRONX, NY 10458** **NY MANIFEST**
0.336 mi. **NY NYC LAND USE**
1772 ft. **Site 3 of 3 in cluster BS**

Relative:
Lower

Actual:
117 ft.

SPILLS:

Name:	BETW E 194 ST/COLES LN
Address:	2594 BRIGGS AVE
City,State,Zip:	BRONX, NY
Spill Number/Closed Date:	0710351 / 2007-12-31
Facility ID:	0710351
Facility Type:	ER
DER Facility ID:	341223
Site ID:	391620
DEC Region:	2

CON EDISON (Continued) **S108981630**

Spill Cause:	Human Error
Spill Class:	Not reported
SWIS:	0301
Spill Date:	2007-12-29
Investigator:	hrpatel
Referred To:	Not reported
Reported to Dept:	2007-12-29
CID:	76
Water Affected:	Not reported
Spill Source:	Private Dwelling
Spill Notifier:	Citizen
Cleanup Ceased:	Not reported
Cleanup Meets Std:	False
Last Inspection:	Not reported
Recommended Penalty:	False
UST Trust:	Not reported
Remediation Phase:	0
Date Entered In Computer:	2007-12-29
Spill Record Last Update:	2007-12-31
Spiller Name:	JAQUELINE ACOST
Spiller Company:	UNKNOWN
Spiller Address:	2594 BRIGGS AVE
Spiller Company:	999
Contact Name:	JAQUELINE ACOST
Latitude:	40.8640140
Longitude:	-73.8933080
DEC Memo:	12/31/07-Hiralkumar Patel. spoke with Sonia at management office. its a private house and has 275 gal tank. as per her, oil leaked from delivery hose and on concrete. oil company responded. all cleaned up. Sonia Semry Realty Ph. (718) 588-6000 spoke with John (off.: 718-542-6684, cell: 917-662-4277) at oil company. oil leaked from hose, as driver tries to move truck while hose connected. was less than 1 gal. all cleaned up. no soil impacted. case closed.
Remarks:	CALLER REPORTS SPILL ONTO SIDEWALK AND STREET LEFT BY OIL DELIVERY TRK. SOME CLEANUP WAS ATTEMPTED BUT NOT COMPLETED. OWNER OF BLDG:APU 718-588-6000.

All Materials:

Site ID:	391620
Operable Unit ID:	1148664
Operable Unit:	01
Material ID:	2139157
Material Code:	0001A
Material Name:	#2 fuel oil
Case No.:	Not reported
Material FA:	Petroleum
Quantity:	Not reported
Units:	G
Recovered:	.00
Resource Affected:	Soil
Oxygenate:	Not reported

NYC LEAD:

CON EDISON (Continued) **S108981630**

Name:	Not reported
Address:	2594 BRIGGS AVENUE
City,State,Zip:	BRONX, NY 10458
Violation ID:	11383710
Building ID:	51232
Registration ID:	714845
Apartment:	2
Story:	1
Class:	Most Serious
Inspection Date:	08/29/2016
Approved Date:	09/08/2016
Original Certify By Date:	10/11/2016
Original Correct By Date:	10/06/2016
New Certify By Date:	Not reported
New Correct By Date:	Not reported
Certified Date:	Not reported
Order Number:	616
NOV ID:	5510051
NOV Description:	SECTION 27-2056.6 ADM CODE - CORRECT THE LEAD-BASED PAINT HAZARD - PRESUMED LEAD PAINT THAT IS PEELING OR ON A DETERIORATED SUBSURFACE USING WORK PRACTICES SET FORTH IN 28 RCNY 11-06(B)(2) CEILING IN THE 2nd BATHROOM FROM EAST AT NORTH LOCATED AT APT 2, 1st STORY, 1st APARTMENT FROM EAST AT SOUTH
NOV Issued Date:	09/08/2016
Current Status ID:	19
Current Status:	VIOLATION CLOSED
Current Status Date:	10/17/2016

Name:	Not reported
Address:	2594 BRIGGS AVENUE
City,State,Zip:	BRONX, NY 10458
Violation ID:	11383711
Building ID:	51232
Registration ID:	714845
Apartment:	2
Story:	1
Class:	Most Serious
Inspection Date:	08/29/2016
Approved Date:	09/08/2016
Original Certify By Date:	10/11/2016
Original Correct By Date:	10/06/2016
New Certify By Date:	Not reported
New Correct By Date:	Not reported
Certified Date:	Not reported
Order Number:	616
NOV ID:	5510051
NOV Description:	SECTION 27-2056.6 ADM CODE - CORRECT THE LEAD-BASED PAINT HAZARD - PRESUMED LEAD PAINT THAT IS PEELING OR ON A DETERIORATED SUBSURFACE USING WORK PRACTICES SET FORTH IN 28 RCNY 11-06(B)(2) CEILING IN THE 1st PRIVATE HALLWAY FROM EAST AT CENTER LOCATED AT APT 2, 1st STORY, 1st APARTMENT FROM EAST AT SOUTH
NOV Issued Date:	09/08/2016
Current Status ID:	19
Current Status:	VIOLATION CLOSED
Current Status Date:	10/17/2016

CON EDISON (Continued) **S108981630**

NY MANIFEST:

EPA ID:	NYP004527180
Country:	USA
Name:	CON EDISON
Address:	2594 BRIGGS FRONT OF
Address 2:	Not reported
City,State,Zip:	BRONX, NY 10458
Zip 4:	Not reported
Location Address 1:	2594 BRIGGS AV
Location Address 2:	SB1281
Location City,State,Zip:	BRONX, NY 10461
Location Zip 4:	Not reported
Facility Status:	Not reported
Total Tanks:	Not reported
Code:	BP

Mailing:

Mailing Name:	CON EDISON
Mailing Contact:	CON EDISON
Mailing Address 1:	4 IRVING PL
Mailing Address 2:	15TH FL
Mailing City,State,Zip:	NEW YORK, NY 10003
Mailing Zip 4:	Not reported
Mailing Country:	USA
Mailing Phone:	Not reported

Manifest Data:

Document ID:	Not reported
Manifest Status:	Not reported
Trans1 State ID:	NJD003812047
Year:	2018
Trans2 State ID:	Not reported
Generator Ship Date:	05/09/2014
Trans1 Recv Date:	05/09/2014
Trans2 Recv Date:	Not reported
TSD Site Recv Date:	05/13/2014
Part A Recv Date:	Not reported
Part B Recv Date:	Not reported
Generator EPA ID:	NYP004527180
Trans1 EPA ID:	Not reported
Trans2 EPA ID:	Not reported
TSDF ID 1:	NJD991291105
TSDF ID 2:	Not reported
Manifest Tracking Number:	002418438GBF
Import Indicator:	N
Export Indicator:	N
Discr Quantity Indicator:	N
Discr Type Indicator:	N
Discr Residue Indicator:	N
Discr Partial Reject Indicator:	N
Discr Full Reject Indicator:	N
Manifest Ref Number:	Not reported
Alt Facility RCRA ID:	Not reported
Alt Facility Sign Date:	Not reported
MGMT Method Type Code:	H110
Waste Code a:	LEAD
Waste Code b:	Not reported

CON EDISON (Continued) **S108981630**

Waste Code c:	Not reported
Waste Code e:	Not reported
Waste Code f:	Not reported
Waste Code g:	Not reported
Waste Code 1:	Not reported
Waste Code 2:	Not reported
Waste Code 3:	Not reported
Waste Code 4:	Not reported
Waste Code 5:	Not reported
Waste Code 6:	Not reported
Quantity:	500
Units:	Pounds
Number of Containers:	1
Container Type:	Cargo tanks (tank trucks)
Handling Method:	Treat
Specific Gravity:	1

NYC LAND USE:

Name:	Not reported
Address:	2594 BRIGGS AVENUE
City,State,Zip:	BRONX, NY 10458
Latitude:	40.8640435
Longitude:	-73.8930977
Type Of Ownership Code:	Not reported
Owner Name:	2594 REALTY LLC
Borough:	BX
Tax Block:	3293
Tax Lot:	38
Community District:	207
Census Tract 2020:	2039901
Census Block 2020:	20399015000
Census Tract 2010:	399.01
Census Block 2010:	5000
School District:	10
City Council District:	15
Fire Company:	E079
Police Precinct:	52
Health Center District:	21
Health Area:	900
Sanitation District Boro:	2
Sanitation District Number:	07
Sanitation Subsection:	2B
Zoning District 1:	R6B: Residential Districts
Zoning District 2:	Not reported
Zoning District 3:	Not reported
Zoning District 4:	Not reported
Commercial Overlay 1:	Not reported
Commercial Overlay 2:	Not reported
Special Purpose District 1:	Not reported
Special Purpose District 2:	Not reported
Special Purpose District 3:	Not reported
Limited Height District:	Not reported
Spill Boundary Indicator:	N
Building Class:	C0: WALK UP APARTMENTS - Three Families
Land Use Category:	Multi-Family Walk-Up Buildings
Number Of Easements:	0

CON EDISON (Continued) **S108981630**

Lot Area:	1852
Total Building Floor Area:	3300
Commercial Floor Area:	0
Residential Floor Area:	2200
Office Floor Area:	0
Retail Floor Area:	0
Garage Floor Area:	0
Storage Floor Area:	0
Factory Floor Area:	0
Other Floor Area:	0
Total Building Floor Area Source Code:	2
Number Of Buildings:	1
Number Of Floors:	2.0000000
Residential Units:	3
Total Units:	3
Lot Frontage:	20.0000000
Lot Depth:	92.5800000
Building Frontage:	20.0000000
Building Depth:	55.0000000
Extension Code:	N
Proximity Code:	3
Irregular Lot Code:	N
Lot Type:	5
Basement Type/Grade:	1
Assessed Land Value:	9960.00000
Assessed Total Value:	55140.00000
Exempt Total Value:	0.00000
Year Built:	1915
Year Altered 1:	0
Year Altered 2:	0
Historic District Name:	Not reported
Landmark Status:	Not reported
Built Floor Area Ratio:	1.78000000000
Maximum Allowable Residential Far:	2.00000000000
Maximum Allowable Commercial Far:	0.00000000000
Maximum Allowable Community Facility Far:	2.00000000000
Boro Code:	2
Borough, Tax Block and Lot:	2032930038.00000000
Condominium Number:	Not reported
Census Tract 2:	039901
X Coordinate:	1013819
Y Coordinate:	254090
Zoning Map #:	3c
Zoning Map Code:	Not reported
Sanborn Map #:	214 044
Tax Map #:	21202
E-designation Number:	Not reported
Apportionment BBL:	Not reported
Apportionment Date:	Not reported
Pluto ??? Dtm Base Map Indicator:	1
2007 Flood Insurance Rate Map Indicator:	Not reported
2015 Preliminary Flood Insurance Rate Map Indicator:	Not reported
Version Number:	24v1.1
Changed By DCP:	Not reported

BX470
South
1/4-1/2
0.336 mi.
1776 ft.

2485 MORRIS AVENUE
BRONX, NY 10468

Site 2 of 3 in cluster BX

NY AST **U003391637**
NY Spills **N/A**
NY LEAD
NY NYC LAND USE

Relative:
Lower

Actual:
121 ft.

AST:

Name:	APARTMENT HOUSE OF 37 APTS
Address:	2485 MORRIS AVE
City,State,Zip:	BRONX, NY 10468
Region:	STATE
DEC Region:	2
Site Status:	Active
Facility Id:	2-403253
Program Type:	PBS
UTM X:	592735.98533
UTM Y:	4524130.49008
Expiration Date:	11/07/2027
Site Type:	Apartment Building/Office Building

Affiliation Records:

Site Id:	19349
Affiliation Type:	Facility Operator
Company Name:	APARTMENT HOUSE OF 37 APTS
Contact Type:	Not reported
Contact Name:	SHABAN MEHAJ
Address1:	Not reported
Address2:	Not reported
City:	Not reported
State:	NN
Zip Code:	Not reported
Country Code:	001
Phone:	(718) 561-7756
EMail:	Not reported
Fax Number:	Not reported
Modified By:	NTFREEMA
Date Last Modified:	2015-03-20

Site Id:	19349
Affiliation Type:	Emergency Contact
Company Name:	2485 MORRIS AVE LLC
Contact Type:	Not reported
Contact Name:	SHABAN MEHAJ
Address1:	Not reported
Address2:	Not reported
City:	Not reported
State:	NN
Zip Code:	Not reported
Country Code:	999
Phone:	(718) 561-7756
EMail:	Not reported
Fax Number:	Not reported
Modified By:	NTFREEMA
Date Last Modified:	2015-03-20

Site Id:	19349
Affiliation Type:	Mail Contact
Company Name:	2485 MORRIS AVE LLC
Contact Type:	OWNER
Contact Name:	SHABAN MEHAJ

(Continued) **U003391637**

Address1:	4364 KATONAH AVENUE, SUITE 135
Address2:	Not reported
City:	BRONX
State:	NY
Zip Code:	10470
Country Code:	001
Phone:	(718) 561-7756
EMail:	SHKAMREALTY@YAHOO.COM
Fax Number:	Not reported
Modified By:	JSMACRI
Date Last Modified:	2022-08-31

Site Id:	19349
Affiliation Type:	Facility Owner
Company Name:	2485 MORRIS AVE LLC
Contact Type:	OWNER
Contact Name:	SHABAN MEHAJ
Address1:	4364 KATONAH AVENUE, SUITE 135
Address2:	Not reported
City:	BRONX
State:	NY
Zip Code:	10470
Country Code:	001
Phone:	(718) 561-7756
EMail:	SHKAMREALTY@YAHOO.COM
Fax Number:	Not reported
Modified By:	JSMACRI
Date Last Modified:	2022-08-31

Tank Info:

Tank Number:	001
Tank Id:	21956
Material Code:	0001
Common Name of Substance:	#2 Fuel Oil (On-Site Consumption)

Equipment Records:

	B00 - Tank External Protection - None
	C00 - Pipe Location - No Piping
	F00 - Pipe External Protection - None
	I04 - Overfill - Product Level Gauge (A/G)
	G03 - Tank Secondary Containment - Vault (w/o access)
	H00 - Tank Leak Detection - None
	L09 - Piping Leak Detection - Exempt Suction Piping
	J02 - Dispenser - Suction Dispenser
	A00 - Tank Internal Protection - None
	D01 - Pipe Type - Steel/Carbon Steel/Iron
Tank Location:	Aboveground - contact with soil.... Tank bottom rests on soil, allowing no visual inspection.
Tank Type:	Steel/Carbon Steel/Iron
Tank Status:	In Service
Pipe Model:	Not reported
Install Date:	12/01/1948
Capacity Gallons:	3500
Tightness Test Method:	NN
Date Test:	Not reported

(Continued) **U003391637**

Next Test Date:	Not reported
Date Tank Closed:	Not reported
Register:	True
Modified By:	MJGRIFFI
Last Modified:	05/09/2022
Material Name:	#2 fuel oil (on-site consumption)

SPILLS:

Name:	APT. BUILDING
Address:	2485 MORRIS AVE
City,State,Zip:	BRONX, NY
Spill Number/Closed Date:	1214186 / 2013-01-07
Facility ID:	1214186
Facility Type:	ER
DER Facility ID:	432724
Site ID:	477409
DEC Region:	2
Spill Cause:	Equipment Failure
Spill Class:	C3
SWIS:	0301
Spill Date:	2012-12-31
Investigator:	SFRAHMAN
Referred To:	Not reported
Reported to Dept:	2012-12-31
CID:	Not reported
Water Affected:	Not reported
Spill Source:	Private Dwelling
Spill Notifier:	Other
Cleanup Ceased:	Not reported
Cleanup Meets Std:	False
Last Inspection:	Not reported
Recommended Penalty:	False
UST Trust:	False
Remediation Phase:	0
Date Entered In Computer:	2012-12-31
Spill Record Last Update:	2013-01-07
Spiller Name:	Not reported
Spiller Company:	APT. BUILDING
Spiller Address:	Not reported
Spiller Company:	999
Contact Name:	KELLY BARRENTINE
Latitude:	40.8629960
Longitude:	-73.8995630
DEC Memo:	PBS: 2-403253 expired in 12/14/2007, I notified PBS unit. Contact Phone No not working numbers. Later on I spoke with Jay at JM Trucking. He indicated that spill occurred due to defective gauge. No spill in the tank room.No drain or soil was impacted.All cleaned up by Castle Oil crews.(sr) ** Building Super, 646-246-0974 ** Super indicated that spill clean up was good, no smell on the premises.Case closed.(sr)
Remarks:	spill to paved outside area/clean up underway

All Materials:

Site ID:	477409
Operable Unit ID:	1227218

(Continued) **U003391637**

Operable Unit: 01
Material ID: 2224452
Material Code: 0002A
Material Name: #4 fuel oil
Case No.: Not reported
Material FA: Petroleum
Quantity: 12.00
Units: G
Recovered: Not reported
Resource Affected: Not reported
Oxygenate: Not reported

NYC LEAD:
Name: Not reported
Address: 2485 MORRIS AVENUE
City,State,Zip: BRONX, NY 10468
Violation ID: 16226710
Building ID: 97587
Registration ID: 210811
Apartment: 2E
Story: 2
Class: Most Serious
Inspection Date: 09/06/2023
Approved Date: 09/12/2023
Original Certify By Date: 10/12/2023
Original Correct By Date: 10/07/2023
New Certify By Date: Not reported
New Correct By Date: Not reported
Certified Date: Not reported
Order Number: 616
NOV ID: 8636444
NOV Description: 27-2056.6 ADM CODE - CORRECT THE LEAD-BASED PAINT HAZARD - PRESUMED LEAD PAINT THAT IS PEELING OR ON A DETERIORATED SUBSURFACE USING WORK PRACTICES SET FORTH IN 28 RCNY 11-06(B)(2) 1st DOOR FROM EAST AT SOUTH WALL IN THE FOYER LOCATED AT APT 2E, 2nd STORY, 1st APARTMENT FROM SOUTH AT WEST , SECTION ''WEST''
NOV Issued Date: 09/13/2023
Current Status ID: 20
Current Status: DEFECT LETTER ISSUED
Current Status Date: 04/12/2024

Name: Not reported
Address: 2485 MORRIS AVENUE
City,State,Zip: BRONX, NY 10468
Violation ID: 12257525
Building ID: 97587
Registration ID: 210811
Apartment: 1B
Story: 2
Class: Most Serious
Inspection Date: 02/24/2018
Approved Date: 02/24/2018
Original Certify By Date: 03/31/2018
Original Correct By Date: 03/26/2018
New Certify By Date: Not reported
New Correct By Date: Not reported

(Continued) **U003391637**

Certified Date: Not reported
Order Number: 616
NOV ID: 6025359
NOV Description: 27-2056.6 ADM CODE - CORRECT THE LEAD-BASED PAINT HAZARD - PRESUMED LEAD PAINT THAT IS PEELING OR ON A DETERIORATED SUBSURFACE USING WORK PRACTICES SET FORTH IN 28 RCNY 11-06(B)(2) CEILING IN THE 1st ROOM FROM NORTH LOCATED AT APT 1B, 2nd STORY, 2nd APARTMENT FROM NORTH AT EAST
NOV Issued Date: 02/26/2018
Current Status ID: 20
Current Status: DEFECT LETTER ISSUED
Current Status Date: 04/19/2024

Name: Not reported
Address: 2485 MORRIS AVENUE
City,State,Zip: BRONX, NY 10468
Violation ID: 16226707
Building ID: 97587
Registration ID: 210811
Apartment: 2E
Story: 2
Class: Most Serious
Inspection Date: 09/06/2023
Approved Date: 09/12/2023
Original Certify By Date: 10/12/2023
Original Correct By Date: 10/07/2023
New Certify By Date: Not reported
New Correct By Date: Not reported
Certified Date: Not reported
Order Number: 616
NOV ID: 8636444
NOV Description: 27-2056.6 ADM CODE - CORRECT THE LEAD-BASED PAINT HAZARD - PRESUMED LEAD PAINT THAT IS PEELING OR ON A DETERIORATED SUBSURFACE USING WORK PRACTICES SET FORTH IN 28 RCNY 11-06(B)(2) CEILING, NORTH WALL IN THE 1st ROOM FROM NORTH LOCATED AT APT 2E, 2nd STORY, 1st APARTMENT FROM SOUTH AT WEST , SECTION ''WEST''
NOV Issued Date: 09/13/2023
Current Status ID: 20
Current Status: DEFECT LETTER ISSUED
Current Status Date: 04/12/2024

Name: Not reported
Address: 2485 MORRIS AVENUE
City,State,Zip: BRONX, NY 10468
Violation ID: 16226708
Building ID: 97587
Registration ID: 210811
Apartment: 2E
Story: 2
Class: Most Serious
Inspection Date: 09/06/2023
Approved Date: 09/12/2023
Original Certify By Date: 10/12/2023
Original Correct By Date: 10/07/2023
New Certify By Date: Not reported
New Correct By Date: Not reported
Certified Date: Not reported

(Continued) **U003391637**

Order Number:	616
NOV ID:	8636444
NOV Description:	27-2056.6 ADM CODE - CORRECT THE LEAD-BASED PAINT HAZARD - PRESUMED LEAD PAINT THAT IS PEELING OR ON A DETERIORATED SUBSURFACE USING WORK PRACTICES SET FORTH IN 28 RCNY 11-06(B)(2) CEILING IN THE 2nd ROOM FROM NORTH LOCATED AT APT 2E, 2nd STORY, 1st APARTMENT FROM SOUTH AT WEST , SECTION ''WEST''
NOV Issued Date:	09/13/2023
Current Status ID:	20
Current Status:	DEFECT LETTER ISSUED
Current Status Date:	04/12/2024
Name:	Not reported
Address:	2485 MORRIS AVENUE
City,State,Zip:	BRONX, NY 10468
Violation ID:	11609939
Building ID:	97587
Registration ID:	210811
Apartment:	1B
Story:	2
Class:	Most Serious
Inspection Date:	01/04/2017
Approved Date:	01/15/2017
Original Certify By Date:	02/19/2017
Original Correct By Date:	02/14/2017
New Certify By Date:	Not reported
New Correct By Date:	Not reported
Certified Date:	Not reported
Order Number:	616
NOV ID:	5661293
NOV Description:	SECTION 27-2056.6 ADM CODE - CORRECT THE LEAD-BASED PAINT HAZARD - PRESUMED LEAD PAINT THAT IS PEELING OR ON A DETERIORATED SUBSURFACE USING WORK PRACTICES SET FORTH IN 28 RCNY 11-06(B)(2) 1st DOOR FROM SOUTH AT WEST WALL, 1st DOOR FRAME FROM SOUTH AT WEST WALL IN THE FOYER LOCATED AT APT 1B, 2nd STORY, 2nd APARTMENT FROM NORTH AT EAST , SECTION ''EAST''
NOV Issued Date:	01/17/2017
Current Status ID:	19
Current Status:	VIOLATION CLOSED
Current Status Date:	03/03/2017
Name:	Not reported
Address:	2485 MORRIS AVENUE
City,State,Zip:	BRONX, NY 10468
Violation ID:	11609940
Building ID:	97587
Registration ID:	210811
Apartment:	1B
Story:	2
Class:	Most Serious
Inspection Date:	01/04/2017
Approved Date:	01/15/2017
Original Certify By Date:	02/19/2017
Original Correct By Date:	02/14/2017
New Certify By Date:	Not reported
New Correct By Date:	Not reported
Certified Date:	Not reported

(Continued) **U003391637**

Order Number:	616
NOV ID:	5661293
NOV Description:	SECTION 27-2056.6 ADM CODE - CORRECT THE LEAD-BASED PAINT HAZARD - PRESUMED LEAD PAINT THAT IS PEELING OR ON A DETERIORATED SUBSURFACE USING WORK PRACTICES SET FORTH IN 28 RCNY 11-06(B)(2) 1st RISER FROM EAST AT SOUTH WALL IN THE KITCHEN LOCATED AT APT 1B, 2nd STORY, 2nd APARTMENT FROM NORTH AT EAST , SECTION ''EAST''
NOV Issued Date:	01/17/2017
Current Status ID:	19
Current Status:	VIOLATION CLOSED
Current Status Date:	03/03/2017
Name:	Not reported
Address:	2485 MORRIS AVENUE
City,State,Zip:	BRONX, NY 10468
Violation ID:	11609941
Building ID:	97587
Registration ID:	210811
Apartment:	1B
Story:	2
Class:	Most Serious
Inspection Date:	01/04/2017
Approved Date:	01/15/2017
Original Certify By Date:	02/19/2017
Original Correct By Date:	02/14/2017
New Certify By Date:	Not reported
New Correct By Date:	Not reported
Certified Date:	Not reported
Order Number:	616
NOV ID:	5661293
NOV Description:	SECTION 27-2056.6 ADM CODE - CORRECT THE LEAD-BASED PAINT HAZARD - PRESUMED LEAD PAINT THAT IS PEELING OR ON A DETERIORATED SUBSURFACE USING WORK PRACTICES SET FORTH IN 28 RCNY 11-06(B)(2) CEILING IN THE 3rd ROOM FROM NORTH LOCATED AT APT 1B, 2nd STORY, 2nd APARTMENT FROM NORTH AT EAST , SECTION ''EAST''
NOV Issued Date:	01/17/2017
Current Status ID:	19
Current Status:	VIOLATION CLOSED
Current Status Date:	03/03/2017
Name:	Not reported
Address:	2485 MORRIS AVENUE
City,State,Zip:	BRONX, NY 10468
Violation ID:	11609942
Building ID:	97587
Registration ID:	210811
Apartment:	1B
Story:	2
Class:	Most Serious
Inspection Date:	01/04/2017
Approved Date:	01/15/2017
Original Certify By Date:	02/19/2017
Original Correct By Date:	02/14/2017
New Certify By Date:	Not reported
New Correct By Date:	Not reported
Certified Date:	Not reported
Order Number:	616

(Continued) **U003391637**

NOV ID: 5661293
NOV Description: SECTION 27-2056.6 ADM CODE - CORRECT THE LEAD-BASED PAINT HAZARD - PRESUMED LEAD PAINT THAT IS PEELING OR ON A DETERIORATED SUBSURFACE USING WORK PRACTICES SET FORTH IN 28 RCNY 11-06(B)(2) CEILING IN THE PRIVATE HALLWAY LOCATED AT APT 1B, 2nd STORY, 2nd APARTMENT FROM NORTH AT EAST , SECTION ''EAST''
NOV Issued Date: 01/17/2017
Current Status ID: 19
Current Status: VIOLATION CLOSED
Current Status Date: 03/03/2017

Name: Not reported
Address: 2485 MORRIS AVENUE
City,State,Zip: BRONX, NY 10468
Violation ID: 16226709
Building ID: 97587
Registration ID: 210811
Apartment: 2E
Story: 2
Class: Most Serious
Inspection Date: 09/06/2023
Approved Date: 09/12/2023
Original Certify By Date: 10/12/2023
Original Correct By Date: 10/07/2023
New Certify By Date: Not reported
New Correct By Date: Not reported
Certified Date: Not reported
Order Number: 616
NOV ID: 8636444
NOV Description: 27-2056.6 ADM CODE - CORRECT THE LEAD-BASED PAINT HAZARD - PRESUMED LEAD PAINT THAT IS PEELING OR ON A DETERIORATED SUBSURFACE USING WORK PRACTICES SET FORTH IN 28 RCNY 11-06(B)(2) CEILING, NORTH WALL IN THE BATHROOM LOCATED AT APT 2E, 2nd STORY, 1st APARTMENT FROM SOUTH AT WEST , SECTION ''WEST''
NOV Issued Date: 09/13/2023
Current Status ID: 19
Current Status: VIOLATION CLOSED
Current Status Date: 10/19/2023

NYC LAND USE:
Name: Not reported
Address: 2485 MORRIS AVENUE
City,State,Zip: BRONX, NY 10468
Latitude: 40.8630421
Longitude: -73.8997623
Type Of Ownership Code: Not reported
Owner Name: 2485 MORRIS AVENUE LLC
Borough: BX
Tax Block: 3189
Tax Lot: 25
Community District: 207
Census Tract 2020: 2040100
Census Block 2020: 20401003000
Census Tract 2010: 401
Census Block 2010: 3001
School District: 10
City Council District: 14

(Continued) **U003391637**

Fire Company:	E079
Police Precinct:	52
Health Center District:	21
Health Area:	900
Sanitation District Boro:	2
Sanitation District Number:	07
Sanitation Subsection:	1A
Zoning District 1:	C4-4: Commercial Districts
Zoning District 2:	Not reported
Zoning District 3:	Not reported
Zoning District 4:	Not reported
Commercial Overlay 1:	Not reported
Commercial Overlay 2:	Not reported
Special Purpose District 1:	Not reported
Special Purpose District 2:	Not reported
Special Purpose District 3:	Not reported
Limited Height District:	Not reported
Spill Boundary Indicator:	N
Building Class:	C7: WALK UP APARTMENTS - Over Six Families with Stores
Land Use Category:	Mixed Residential & Commercial Buildings
Number Of Easements:	0
Lot Area:	7220
Total Building Floor Area:	28448
Commercial Floor Area:	448
Residential Floor Area:	28000
Office Floor Area:	0
Retail Floor Area:	448
Garage Floor Area:	0
Storage Floor Area:	0
Factory Floor Area:	0
Other Floor Area:	0
Total Building Floor Area Source Code:	2
Number Of Buildings:	1
Number Of Floors:	5.0000000
Residential Units:	38
Total Units:	39
Lot Frontage:	70.0000000
Lot Depth:	103.1700000
Building Frontage:	70.0000000
Building Depth:	91.0000000
Extension Code:	N
Proximity Code:	0
Irregular Lot Code:	N
Lot Type:	5
Basement Type/Grade:	0
Assessed Land Value:	33750.00000
Assessed Total Value:	796050.00000
Exempt Total Value:	0.00000
Year Built:	1926
Year Altered 1:	1999
Year Altered 2:	0
Historic District Name:	Not reported
Landmark Status:	Not reported
Built Floor Area Ratio:	3.94000000000
Maximum Allowable Residential Far:	3.44000000000
Maximum Allowable Commercial Far:	3.40000000000
Maximum Allowable Community Facility Far:	6.50000000000

(Continued) **U003391637**

Boro Code:	2
Borough, Tax Block and Lot:	2031890025.00000000
Condominium Number:	Not reported
Census Tract 2:	0401
X Coordinate:	1011976
Y Coordinate:	253723
Zoning Map #:	3c
Zoning Map Code:	Not reported
Sanborn Map #:	214 041
Tax Map #:	21110
E-designation Number:	Not reported
Apportionment BBL:	Not reported
Apportionment Date:	Not reported
Pluto ??? Dtm Base Map Indicator:	1
2007 Flood Insurance Rate Map Indicator:	Not reported
2015 Preliminary Flood Insurance Rate Map Indicator:	Not reported
Version Number:	24v1.1
Changed By DCP:	Not reported

BV471 **ON THE STREET** **NY Spills** **S106469262**
SSE **FORDHAM RD/GRAND CONCRS** **N/A**
1/4-1/2 **BRONX, NY**
0.336 mi.
1776 ft. **Site 2 of 5 in cluster BV**

Relative: **Lower**
Actual: **126 ft.**

SPILLS:

Name:	ON THE STREET
Address:	FORDHAM RD/GRAND CONCRS
City,State,Zip:	BRONX, NY
Spill Number/Closed Date:	0401865 / 2004-06-23
Facility ID:	0401865
Facility Type:	ER
DER Facility ID:	136102
Site ID:	161200
DEC Region:	2
Spill Cause:	Equipment Failure
Spill Class:	C4
SWIS:	0301
Spill Date:	2004-05-20
Investigator:	MCTIBBE
Referred To:	Not reported
Reported to Dept:	2004-05-20
CID:	444
Water Affected:	Not reported
Spill Source:	Commercial Vehicle
Spill Notifier:	Responsible Party
Cleanup Ceased:	Not reported
Cleanup Meets Std:	False
Last Inspection:	Not reported
Recommended Penalty:	False
UST Trust:	False
Remediation Phase:	0
Date Entered In Computer:	2004-05-20
Spill Record Last Update:	2004-06-23
Spiller Name:	JOSEPHINE BROWN
Spiller Company:	NEW YORK CITY TRASNSIT
Spiller Address:	370 JAY STREET
Spiller Company:	001

ON THE STREET (Continued) **S106469262**

Contact Name:	JOSEPHINE BROWN
Latitude:	Not reported
Longitude:	Not reported
DEC Memo:	Prior to Sept, 2004 data translation this spill Lead_DEC Field was TIBBE Damaged engine caused an 8 gallon spill of motor oil. Contained and cleaned by NYCT.
Remarks:	DID NOT ENTER SEWER, IT STAYED ON STREET: IN PROCESS OF CLEANING UP;

All Materials:

Site ID:	161200
Operable Unit ID:	885753
Operable Unit:	01
Material ID:	493056
Material Code:	0021
Material Name:	transmission fluid
Case No.:	Not reported
Material FA:	Petroleum
Quantity:	8.00
Units:	G
Recovered:	.00
Resource Affected:	Soil
Oxygenate:	Not reported

BV472 **SERVICE BOX 15164** **NY Spills** **S103828484**
SSE **FORDHAM RD & GRAND CONCOR** **N/A**
1/4-1/2 **BRONX, NY**
0.336 mi.
1776 ft. **Site 3 of 5 in cluster BV**

Relative:
Lower

Actual:
126 ft.

SPILLS:

Name:	SERVICE BOX 15164
Address:	FORDHAM RD & GRAND CONCOR
City,State,Zip:	BRONX, NY
Spill Number/Closed Date:	9814201 / 1999-03-05
Facility ID:	9814201
Facility Type:	ER
DER Facility ID:	245259
Site ID:	303572
DEC Region:	2
Spill Cause:	Unknown
Spill Class:	C3
SWIS:	0301
Spill Date:	1999-02-25
Investigator:	JHOCONNE
Referred To:	Not reported
Reported to Dept:	1999-02-25
CID:	384
Water Affected:	Not reported
Spill Source:	Unknown
Spill Notifier:	Local Agency
Cleanup Ceased:	Not reported
Cleanup Meets Std:	False
Last Inspection:	Not reported
Recommended Penalty:	False
UST Trust:	False
Remediation Phase:	0
Date Entered In Computer:	1999-02-25

SERVICE BOX 15164 (Continued) **S103828484**

Spill Record Last Update:	2000-06-20
Spiller Name:	Not reported
Spiller Company:	UNKNOWN
Spiller Address:	Not reported
Spiller Company:	999
Contact Name:	Not reported
Latitude:	Not reported
Longitude:	Not reported
DEC Memo:	Prior to Sept, 2004 data translation this spill Lead_DEC Field was O'CONNELL Con ed e2mis notes: Approx 1 gal oil and 15 gals water. Sample taken no sump pump no drain and no sewer connection no outside impact. Sample Water : water: AROCLOR none, <1.00ppm 1230 hrs ROHE/MCCANN completed job and pulled tag.
Remarks:	CON EDISON #123289. SAMPLES WERE TAKEN WITH A 1 DAY TURNAROUND REQUESTED. CLEAN UP IS PENDING RESULTS.

All Materials:

Site ID:	303572
Operable Unit ID:	1075241
Operable Unit:	01
Material ID:	310905
Material Code:	0066A
Material Name:	unknown petroleum
Case No.:	Not reported
Material FA:	Petroleum
Quantity:	1.00
Units:	G
Recovered:	.00
Resource Affected:	Soil
Oxygenate:	Not reported

BV473 **FORDHAM RD** **NY Spills** **S106002408**
SSE **AND GRAND CONCOURSE** **N/A**
1/4-1/2 **BRONX, NY**
0.336 mi.
1776 ft. **Site 4 of 5 in cluster BV**

Relative: **Lower**
Actual: **126 ft.**

SPILLS:

Name:	FORDHAM RD
Address:	AND GRAND CONCOURSE
City,State,Zip:	BRONX, NY
Spill Number/Closed Date:	0200166 / 2002-08-05
Facility ID:	0200166
Facility Type:	ER
DER Facility ID:	117163
Site ID:	136946
DEC Region:	2
Spill Cause:	Equipment Failure
Spill Class:	C4
SWIS:	0301
Spill Date:	2002-04-04
Investigator:	MCTIBBE
Referred To:	Not reported
Reported to Dept:	2002-04-05
CID:	405

FORDHAM RD (Continued) **S106002408**

Water Affected:	Not reported
Spill Source:	Commercial Vehicle
Spill Notifier:	Responsible Party
Cleanup Ceased:	Not reported
Cleanup Meets Std:	False
Last Inspection:	Not reported
Recommended Penalty:	False
UST Trust:	False
Remediation Phase:	0
Date Entered In Computer:	2002-04-05
Spill Record Last Update:	2002-08-05
Spiller Name:	PASHKO CAMAJ
Spiller Company:	NEW YORK CITY TRANSIT AUT
Spiller Address:	370 JAY STREET
Spiller Company:	001
Contact Name:	PASHKO CAMAJ
Latitude:	Not reported
Longitude:	Not reported
DEC Memo:	Prior to Sept, 2004 data translation this spill Lead_DEC Field was TIBBE CONTAINED AND CLEANED BY NYCT AND NYC DOS.
Remarks:	spilled onto the pavement - all was contained and clead up in 2 hours - spilled from a bus

All Materials:

Site ID:	136946
Operable Unit ID:	851162
Operable Unit:	01
Material ID:	525163
Material Code:	0015
Material Name:	motor oil
Case No.:	Not reported
Material FA:	Petroleum
Quantity:	10.00
Units:	G
Recovered:	10.00
Resource Affected:	Soil
Oxygenate:	Not reported

BV474 **FORDHAM RD &** **NY Spills** **S104195103**
SSE **GRAND COURSE** **N/A**
1/4-1/2 **BRONX, NY**
0.336 mi.
1776 ft. **Site 5 of 5 in cluster BV**

Relative: **Lower**
Actual: **126 ft.**

SPILLS:

Name:	FORDHAM RD &
Address:	GRAND COURSE
City,State,Zip:	BRONX, NY
Spill Number/Closed Date:	9907174 / 2003-11-26
Facility ID:	9907174
Facility Type:	ER
DER Facility ID:	146574
Site ID:	174238
DEC Region:	2
Spill Cause:	Equipment Failure
Spill Class:	C4

FORDHAM RD & (Continued) **S104195103**

SWIS:	0301
Spill Date:	1999-09-15
Investigator:	MCTIBBE
Referred To:	Not reported
Reported to Dept:	1999-09-15
CID:	257
Water Affected:	Not reported
Spill Source:	Commercial Vehicle
Spill Notifier:	Responsible Party
Cleanup Ceased:	Not reported
Cleanup Meets Std:	False
Last Inspection:	Not reported
Recommended Penalty:	False
UST Trust:	False
Remediation Phase:	0
Date Entered In Computer:	1999-09-15
Spill Record Last Update:	2003-11-26
Spiller Name:	HOWIE MAPZA
Spiller Company:	NEW YORK CITY TRANSIT
Spiller Address:	1381 AMSTERDAM AVE
Spiller Company:	001
Contact Name:	PASHKO CAMAJ
Latitude:	40.8562460
Longitude:	-73.9073970
DEC Memo:	Prior to Sept, 2004 data translation this spill Lead_DEC Field was TIBBE NYCT has no further documentation/information for this spill.
Remarks:	line on bus broke

All Materials:

Site ID:	174238
Operable Unit ID:	1081482
Operable Unit:	01
Material ID:	299870
Material Code:	0043A
Material Name:	antifreeze
Case No.:	Not reported
Material FA:	Other
Quantity:	3.00
Units:	G
Recovered:	.00
Resource Affected:	Sewer
Oxygenate:	Not reported

CA475 **SERVICE BOX 3127** **NY Spills** **S103936063**
SSW **IFO 2474 DAVIDSON AVE** **N/A**
1/4-1/2 **BRONX, NY**
0.337 mi.
1778 ft. **Site 1 of 7 in cluster CA**

Relative: **Lower**

Actual: **123 ft.**

SPILLS:

Name:	SERVICE BOX 3127
Address:	IFO 2474 DAVIDSON AVE
City,State,Zip:	BRONX, NY
Spill Number/Closed Date:	9900344 / 2002-06-11
Facility ID:	9900344
Facility Type:	ER

SERVICE BOX 3127 (Continued) **S103936063**

DER Facility ID:	245090
Site ID:	303324
DEC Region:	2
Spill Cause:	Unknown
Spill Class:	C4
SWIS:	0301
Spill Date:	1999-04-09
Investigator:	CAENGELH
Referred To:	Not reported
Reported to Dept:	1999-04-09
CID:	205
Water Affected:	Not reported
Spill Source:	Unknown
Spill Notifier:	Affected Persons
Cleanup Ceased:	Not reported
Cleanup Meets Std:	False
Last Inspection:	Not reported
Recommended Penalty:	False
UST Trust:	False
Remediation Phase:	0
Date Entered In Computer:	1999-04-09
Spill Record Last Update:	2002-06-11
Spiller Name:	Not reported
Spiller Company:	UNKNOWN
Spiller Address:	Not reported
Spiller Company:	999
Contact Name:	CALLER
Latitude:	40.8629723
Longitude:	-73.9020152
DEC Memo:	Prior to Sept, 2004 data translation this spill Lead_DEC Field was ENGELHARDT DEC INSPECTOR NOTES 5-12-99 16:14 E-Mailed ERTs for copy of E2MIS report. CON ED E2MIS NOTES 5-12-99 2 gals. of oil on 20 gals. of water found. Chem Lab enroute to take sample. Tag #21771 placed. There is no sump in the structure, can assume water and oil are contained. Oil Identification Analysis indicate the sample is similar to lubricating oil. PCB <1ppm. APRIL 23,1999 J.ROHE COMPLETED CLEAN UP AND PULLED TAG. 04/08/02 @ 15:00 Changed status to CLODE (close submitted for DEC approvalo) from Close. Updated by Bharat Mukhi #72227 Project Specialist CM-EHS
Remarks:	2 GALLONS ON 30 GALLONS WATER. CON ED # 124129.

All Materials:

Site ID:	303324
Operable Unit ID:	1075124
Operable Unit:	01
Material ID:	307481
Material Code:	0066A
Material Name:	unknown petroleum
Case No.:	Not reported
Material FA:	Petroleum
Quantity:	2.00
Units:	G
Recovered:	.00
Resource Affected:	Sewer
Oxygenate:	Not reported

BP476 **NY LTANKS** **S110769617**
SSW **2473 DAVIDSON AVENUE** **NY LEAD** **N/A**
1/4-1/2 **BRONX, NY 10468** **NY NYC LAND USE**
0.340 mi.
1797 ft. **Site 4 of 4 in cluster BP**

Relative: **Lower**
Actual: **125 ft.**

LTANKS:

Name:	IN THE BASEMENT
Address:	2473 DAVIDSON AVE
City,State,Zip:	BRONX, NY
Spill Number/Closed Date:	1012134 / 2011-08-19
Facility ID:	1012134
Site ID:	446048
Spill Date:	2011-03-07
Spill Cause:	Tank Test Failure
Spill Source:	Private Dwelling
Spill Class:	Not reported
Cleanup Ceased:	Not reported
SWIS:	0301
Investigator:	HRPATEL
Referred To:	Not reported
Reported to Dept:	2011-03-07
CID:	Not reported
Water Affected:	Not reported
Spill Notifier:	Tank Tester
Last Inspection:	Not reported
Recommended Penalty:	False
Meets Standard:	False
UST Involvement:	False
Remediation Phase:	0
Date Entered In Computer:	2011-03-07
Spill Record Last Update:	2011-08-23
Spiller Name:	ROBERT EVANS
Spiller Company:	ROBERT EVANS
Spiller Address:	2473 DAVIDSON AVE
Spiller County:	999
Spiller Contact:	JEFF MCKENZIE
Spiller Phone:	(800) 440-8265
Spiller Extention:	Not reported
DEC Region:	2
DER Facility ID:	400903
Latitude:	40.8634570
Longitude:	-73.9018370
DEC Memo:	03/11/11-Hiralkumar Patel. 2:19 PM:- spoke with Christie at ATS. she mentioned that property manager is looking for contractor to fix tank system and then ATS will go back for retesting. 2:22 PM:- left message for Evan Robert, property manager. alternate address: none no other spills. PBS #: 2-509485. as per PBS record, site has one 2,000 gal #2 oil AST in contact with soil. PBS registration has expired on 11/02/10. A & R Davidson Mgt. LLC. **property owner** 36 East 37th Street New York, NY 10018 Attn.: Evan Robert **property owner** Ph. (212) 695-3510 Fax (212) 643-2061 email: evanrobertap@aol.com 03/14/11-Hiralkumar Patel. 12:59 PM:- left message for Evan Robert. 1:07 PM:- received call from Mr. Robert. asked him to conduct an isolation test or pump out tank by end of tomorrow to avoid any further release. 2:04 PM:- sent TTF letter to Mr. Robert requiring isolation test and PBS renewal. letter emailed to Mr. Robert with PBS application. asked Mr. Robert to submit isolation test result by 9 AM on 03/16/11. 03/16/11-Hiralkumar Patel. 11:23 AM:- received call from

(Continued) **S110769617**

Mr. Robert. he is still waiting for cost proposal for isolation test. during conversation, he mentioned that tank is aboveground. informed him that if tank is completely visible (including bottom) and there is no leak from tank bottom and lines to/from boiler are running aboveground with no leak, then no need for isolation test. but there should be no more oil deliveries until the tank system is fixed and tested tight again. informed him that if there is leak found in fill line and if portion of fill line is underground, then further investigation is needed. Mr. Robert will call back after talking to his super to confirm that tank is completely aboveground and not wrap with concrete. 03/17/11-Hiralkumar Patel. 10:53 AM:- received call from Daniel from DD Contracting, company hired to do tank repairs. Daniel is on site right now. he mentioned that site has 1,500 gal tank completely wrapped in concrete. he was told to fix the fill line. fill line runs aboveground and fill port is located on building foundation wall. Daniels did not see any sign of leak from fill line but he was asked to change fill line. no oil found from weep holes on bottom of concrete wrap. supply/return lines run underground. Daniel DD Contracting Ph. (646) 321-2646 03/21/11-Hiralkumar Patel. letter sent to Mr. Robert came back undelivered. 4:15 PM:- spoke with Daniel. he has finished repair and waiting for re-testing. he will call once retesting is scheduled. 03/24/11-Hiralkumar Patel. 3:41 PM:- sent email to Mr. Robert requiring to submit result of retesting of tank system. 03/29/11-Hiralkumar Patel. 11:54 AM:- spoke with operator at Mr. Robert's office. she mentioned that ATS went for retesting but required more repair. technician is on-site today for repair. she will ask technician to call. 12:25 PM:- received message from Daniel. 2:42 PM:- left message for Daniel. 4:22 PM:- spoke with Mr. Robert and Daniel. asked Mr. Robert to either prove that tank/supply/return lines are not leaking (by having isolation test of these parts) or pump out tank until the system is tested tight. also asked Mr. Robert to seal the fill port to prevent any more oil deliveries. told Mr. Robert that if required document is not submitted by end of tomorrow, case will be referred to legal. 03/30/11-Hiralkumar Patel. 10:30 AM:- visited site. met Daniel. site occupies by a five story building with a basement. a 1,500 gal AST is completely wrapped in cinder blocks. weep holes at the bottom of tnak wrap. no oil observed coming out from two visible weep holes. tank is about 6 ft away from the boiler in next room. all the lines running aboveground except about 6-7 ft of supply/return lines running under the boiler room floor and fill line running under the sidewalk. found valve connection (old connection from other pipes) in middle of fill line. gauge is not working. Daniel mentioned that they changed a piece of fill line in area where it enters into tank and now waiting for retest (which hasn't done yet) which will ocuur on 04/04/11. as no sign of any release observed inside the basement and as tank will be re-tested on 04/04/11, approved Daniel's request not to empty out the tank. 1:45 PM:- left message for Mr. Robert. 2:06 PM:- received message from Daniel. 04/15/11-Hiralkumar Patel. 3:26 PM:- left message for Daniel inquiring updates. 05/26/11-Hiralkumar Patel. 1:30 PM:- left message for Mr. Robert. 1:36 PM:- received message from Mr. Robert's office. 06/06/11-Hiralkumar Patel. 4:33 PM:- spoke with Mr. Robert and he mentioned that all work has been completed. spoke with Shin, Mr. Robert's assistance. she mentioned that tank passed the test. asked her to submit a statement (or invoice) from contractor including reason for tank test failure, repair done, any contamination during repair or not and passing tank test result.

(Continued) **S110769617**

asked her to submit documents by end of 06/08/11. 4:40 PM:- sent email to Mr. Robert and asked him to submit spill closure report by the end of 06/08/11. 06/07/11-Hiralkumar Patel. 2:12 PM:- received email from Mr. Robert including copy of invoice. as per invoice from DD Contracting, they replace epoxy patch on oil tank with fiberglass resin patch, replace tank whistle and pipe which were leaking air and installed new petrometer. 06/09/11-Hiralkumar Patel. 11:44 AM:- sent email to Mr. Robert and asked him to send letter report from contractor including following: - cause of tank system failure - type of repair done - any contamination found during repair or not - results of tank system test performed after repair done asked him to submit documents by 06/13/11 - final notice. 08/05/11-Hiralkumar Patel. 11:24 AM:- spoke with Shin. she has access to Mr. Robert's email account and she mentioned that they did not received email dated 06/09/11. informed her that email will be resent. asked her to submit report as per the email, by the end of 08/09/11. 11:28 AM:- sent email to Shin (at Mr. Robert's email address) requiring to submit report by 08/09/11. 11:30 AM:- spoke with Shin. she confirmed that she received the email and will send document by 08/09/11. 08/11/11-Hiralkumar Patel. 4:29 PM:- received email from Shin including letter from DD Contractring. as per Daniel from DD Contracting, tank system failed a test due to leaking 1/4 inch copper line compression fitting located at the top of the tank. the fitting was replaced. no contamination found during repair. as per Daniel, tank system was pressure tested and passed. 08/15/11-Hiralkumar Patel. 2:33 PM:- spoke with Shin and asked her to submit tank system test result. 4:09 PM:- received email from Shin including tank pressure test result. result is not acceptable as includes tight tank and no information about system test. 08/19/11-Hiralkumar Patel. 11:50 AM:- spoke with Shin and informed her that tightness test must be performed for entire system. she will call ATS, who performed test, for corrected result. 12:35 PM:- received email from Shin. she mentioned that Kristi Clune from ATS environmental will send tank test result. Kristi Clune ATS Environmental Ph. (800) 440-8265 Ext. 107 Email: kristi@atsenvironmental.com 12:36 PM:- spoke with Kirsti. she mentioned that they tested entire tank system. asked her to submit test result that shows tank system is tight. 1:16 PM:- received tank test result from Kristi. based on available information, case closed. **also see spill #: 1012136 as same managmenet and tank test failure.**

Remarks: vent pipe is loose from the top of the tank, after repaired they will retest.

All Materials:

Site ID:	446048
Operable Unit ID:	1196412
Operable Unit:	01
Material ID:	2192712
Material Code:	0001A
Material Name:	#2 fuel oil
Case No.:	Not reported
Material FA:	Petroleum
Quantity:	Not reported
Units:	Not reported
Recovered:	Not reported
Resource Affected:	Not reported
Oxygenate:	Not reported

(Continued) **S110769617**

NYC LEAD:

Name:	Not reported
Address:	2473 DAVIDSON AVENUE
City,State,Zip:	BRONX, NY 10468
Violation ID:	15274731
Building ID:	60531
Registration ID:	205270
Apartment:	4B
Story:	4
Class:	Most Serious
Inspection Date:	07/19/2022
Approved Date:	07/19/2022
Original Certify By Date:	08/18/2022
Original Correct By Date:	08/13/2022
New Certify By Date:	Not reported
New Correct By Date:	Not reported
Certified Date:	Not reported
Order Number:	616
NOV ID:	7977269
NOV Description:	SECTION 27-2056.6 ADM CODE - CORRECT THE LEAD-BASED PAINT HAZARD - PRESUMED LEAD PAINT THAT IS PEELING OR ON A DETERIORATED SUBSURFACE USING WORK PRACTICES SET FORTH IN 28 RCNY 11-06(B)(2) WEST WALL IN THE 4th ROOM FROM EAST AT NORTH LOCATED AT APT 4B, 4th STORY, 2nd APARTMENT FROM NORTH AT EAST
NOV Issued Date:	07/20/2022
Current Status ID:	2
Current Status:	NOV SENT OUT
Current Status Date:	07/20/2022

Name:	Not reported
Address:	2473 DAVIDSON AVENUE
City,State,Zip:	BRONX, NY 10468
Violation ID:	15274732
Building ID:	60531
Registration ID:	205270
Apartment:	4B
Story:	4
Class:	Most Serious
Inspection Date:	07/19/2022
Approved Date:	07/19/2022
Original Certify By Date:	08/18/2022
Original Correct By Date:	08/13/2022
New Certify By Date:	Not reported
New Correct By Date:	Not reported
Certified Date:	Not reported
Order Number:	616
NOV ID:	7977269
NOV Description:	SECTION 27-2056.6 ADM CODE - CORRECT THE LEAD-BASED PAINT HAZARD - PRESUMED LEAD PAINT THAT IS PEELING OR ON A DETERIORATED SUBSURFACE USING WORK PRACTICES SET FORTH IN 28 RCNY 11-06(B)(2) WEST WALL IN THE KITCHEN LOCATED AT APT 4B, 4th STORY, 2nd APARTMENT FROM NORTH AT EAST
NOV Issued Date:	07/20/2022
Current Status ID:	2
Current Status:	NOV SENT OUT
Current Status Date:	07/20/2022

Name:	Not reported

(Continued) **S110769617**

Address:	2473 DAVIDSON AVENUE
City,State,Zip:	BRONX, NY 10468
Violation ID:	15459958
Building ID:	60531
Registration ID:	205270
Apartment:	5B
Story:	5
Class:	Most Serious
Inspection Date:	10/29/2022
Approved Date:	10/30/2022
Original Certify By Date:	11/29/2022
Original Correct By Date:	11/24/2022
New Certify By Date:	Not reported
New Correct By Date:	Not reported
Certified Date:	Not reported
Order Number:	617
NOV ID:	8090137
NOV Description:	SECTION 27-2056.6 ADM CODE - CORRECT THE LEAD-BASED PAINT HAZARD - PAINT THAT TESTED POSITIVE FOR LEAD CONTENT AND THAT IS PEELING OR ON A DETERIORATED SUBSURFACE - USING WORK PRACTICES SET FORTH IN 28 RCNY 11-06(B)(2) NORTH WALL IN THE 2nd ROOM FROM EAST AT NORTH LOCATED AT APT 5B, 5th STORY, 2nd APARTMENT FROM NORTH AT EAST
NOV Issued Date:	10/31/2022
Current Status ID:	20
Current Status:	DEFECT LETTER ISSUED
Current Status Date:	12/27/2022

Name:	Not reported
Address:	2473 DAVIDSON AVENUE
City,State,Zip:	BRONX, NY 10468
Violation ID:	15459954
Building ID:	60531
Registration ID:	205270
Apartment:	5B
Story:	5
Class:	Most Serious
Inspection Date:	10/29/2022
Approved Date:	10/30/2022
Original Certify By Date:	11/29/2022
Original Correct By Date:	11/24/2022
New Certify By Date:	Not reported
New Correct By Date:	Not reported
Certified Date:	Not reported
Order Number:	617
NOV ID:	8090137
NOV Description:	SECTION 27-2056.6 ADM CODE - CORRECT THE LEAD-BASED PAINT HAZARD - PAINT THAT TESTED POSITIVE FOR LEAD CONTENT AND THAT IS PEELING OR ON A DETERIORATED SUBSURFACE - USING WORK PRACTICES SET FORTH IN 28 RCNY 11-06(B)(2) 1st DOOR FRAME FROM WEST AT NORTH WALL, NORTH WALL IN THE 4th ROOM FROM EAST LOCATED AT APT 5B, 5th STORY, 2nd APARTMENT FROM NORTH AT EAST
NOV Issued Date:	10/31/2022
Current Status ID:	20
Current Status:	DEFECT LETTER ISSUED
Current Status Date:	12/27/2022

Name:	Not reported

(Continued) **S110769617**

Address:	2473 DAVIDSON AVENUE
City,State,Zip:	BRONX, NY 10468
Violation ID:	15459955
Building ID:	60531
Registration ID:	205270
Apartment:	5B
Story:	5
Class:	Most Serious
Inspection Date:	10/29/2022
Approved Date:	10/30/2022
Original Certify By Date:	11/29/2022
Original Correct By Date:	11/24/2022
New Certify By Date:	Not reported
New Correct By Date:	Not reported
Certified Date:	Not reported
Order Number:	617
NOV ID:	8090137
NOV Description:	SECTION 27-2056.6 ADM CODE - CORRECT THE LEAD-BASED PAINT HAZARD - PAINT THAT TESTED POSITIVE FOR LEAD CONTENT AND THAT IS PEELING OR ON A DETERIORATED SUBSURFACE - USING WORK PRACTICES SET FORTH IN 28 RCNY 11-06(B)(2) 1st DOOR FRAME FROM WEST AT NORTH WALL IN THE KITCHEN LOCATED AT APT 5B, 5th STORY, 2nd APARTMENT FROM NORTH AT EAST
NOV Issued Date:	10/31/2022
Current Status ID:	20
Current Status:	DEFECT LETTER ISSUED
Current Status Date:	12/27/2022

Name:	Not reported
Address:	2473 DAVIDSON AVENUE
City,State,Zip:	BRONX, NY 10468
Violation ID:	15459956
Building ID:	60531
Registration ID:	205270
Apartment:	5B
Story:	5
Class:	Most Serious
Inspection Date:	10/29/2022
Approved Date:	10/30/2022
Original Certify By Date:	11/29/2022
Original Correct By Date:	11/24/2022
New Certify By Date:	Not reported
New Correct By Date:	Not reported
Certified Date:	Not reported
Order Number:	617
NOV ID:	8090137
NOV Description:	SECTION 27-2056.6 ADM CODE - CORRECT THE LEAD-BASED PAINT HAZARD - PAINT THAT TESTED POSITIVE FOR LEAD CONTENT AND THAT IS PEELING OR ON A DETERIORATED SUBSURFACE - USING WORK PRACTICES SET FORTH IN 28 RCNY 11-06(B)(2) 1st WINDOW FRAME FROM NORTH AT EAST WALL IN THE 1st ROOM FROM EAST AT SOUTH LOCATED AT APT 5B, 5th STORY, 2nd APARTMENT FROM NORTH AT EAST
NOV Issued Date:	10/31/2022
Current Status ID:	20
Current Status:	DEFECT LETTER ISSUED
Current Status Date:	12/27/2022

Name:	Not reported

(Continued) **S110769617**

Address:	2473 DAVIDSON AVENUE
City,State,Zip:	BRONX, NY 10468
Violation ID:	15459957
Building ID:	60531
Registration ID:	205270
Apartment:	5B
Story:	5
Class:	Most Serious
Inspection Date:	10/29/2022
Approved Date:	10/30/2022
Original Certify By Date:	11/29/2022
Original Correct By Date:	11/24/2022
New Certify By Date:	Not reported
New Correct By Date:	Not reported
Certified Date:	Not reported
Order Number:	617
NOV ID:	8090137
NOV Description:	SECTION 27-2056.6 ADM CODE - CORRECT THE LEAD-BASED PAINT HAZARD - PAINT THAT TESTED POSITIVE FOR LEAD CONTENT AND THAT IS PEELING OR ON A DETERIORATED SUBSURFACE - USING WORK PRACTICES SET FORTH IN 28 RCNY 11-06(B)(2) 1st WINDOW FRAME FROM NORTH AT EAST WALL, 2nd WINDOW FRAME FROM NORTH AT EAST WALL IN THE 1st ROOM FROM EAST AT NORTH LOCATED AT APT 5B, 5th STORY, 2nd APARTMENT FROM NORTH AT EAST
NOV Issued Date:	10/31/2022
Current Status ID:	20
Current Status:	DEFECT LETTER ISSUED
Current Status Date:	12/27/2022

Name:	Not reported
Address:	2473 DAVIDSON AVENUE
City,State,Zip:	BRONX, NY 10468
Violation ID:	14997628
Building ID:	60531
Registration ID:	205270
Apartment:	5A
Story:	5
Class:	Most Serious
Inspection Date:	03/05/2022
Approved Date:	03/05/2022
Original Certify By Date:	04/05/2022
Original Correct By Date:	03/31/2022
New Certify By Date:	Not reported
New Correct By Date:	Not reported
Certified Date:	Not reported
Order Number:	616
NOV ID:	7788094
NOV Description:	SECTION 27-2056.6 ADM CODE - CORRECT THE LEAD-BASED PAINT HAZARD - PRESUMED LEAD PAINT THAT IS PEELING OR ON A DETERIORATED SUBSURFACE USING WORK PRACTICES SET FORTH IN 28 RCNY 11-06(B)(2) CEILING, 1st WINDOW FRAME FROM NORTH AT EAST WALL IN THE 1st ROOM FROM EAST AT NORTH LOCATED AT APT 5A, 5th STORY, 1st APARTMENT FROM NORTH AT EAST
NOV Issued Date:	03/07/2022
Current Status ID:	2
Current Status:	NOV SENT OUT
Current Status Date:	03/07/2022

Name:	Not reported

(Continued) **S110769617**

Address:	2473 DAVIDSON AVENUE
City,State,Zip:	BRONX, NY 10468
Violation ID:	14997621
Building ID:	60531
Registration ID:	205270
Apartment:	5A
Story:	5
Class:	Most Serious
Inspection Date:	03/05/2022
Approved Date:	03/05/2022
Original Certify By Date:	04/05/2022
Original Correct By Date:	03/31/2022
New Certify By Date:	Not reported
New Correct By Date:	Not reported
Certified Date:	Not reported
Order Number:	616
NOV ID:	7788094
NOV Description:	SECTION 27-2056.6 ADM CODE - CORRECT THE LEAD-BASED PAINT HAZARD - PRESUMED LEAD PAINT THAT IS PEELING OR ON A DETERIORATED SUBSURFACE USING WORK PRACTICES SET FORTH IN 28 RCNY 11-06(B)(2) SOUTH WALL IN THE KITCHEN LOCATED AT APT 5A, 5th STORY, 1st APARTMENT FROM NORTH AT EAST
NOV Issued Date:	03/07/2022
Current Status ID:	2
Current Status:	NOV SENT OUT
Current Status Date:	03/07/2022
Name:	Not reported
Address:	2473 DAVIDSON AVENUE
City,State,Zip:	BRONX, NY 10468
Violation ID:	14997631
Building ID:	60531
Registration ID:	205270
Apartment:	5A
Story:	5
Class:	Most Serious
Inspection Date:	03/05/2022
Approved Date:	03/05/2022
Original Certify By Date:	04/05/2022
Original Correct By Date:	03/31/2022
New Certify By Date:	Not reported
New Correct By Date:	Not reported
Certified Date:	Not reported
Order Number:	616
NOV ID:	7788094
NOV Description:	SECTION 27-2056.6 ADM CODE - CORRECT THE LEAD-BASED PAINT HAZARD - PRESUMED LEAD PAINT THAT IS PEELING OR ON A DETERIORATED SUBSURFACE USING WORK PRACTICES SET FORTH IN 28 RCNY 11-06(B)(2) CEILING, SOUTH WALL IN THE FOYER LOCATED AT APT 5A, 5th STORY, 1st APARTMENT FROM NORTH AT EAST
NOV Issued Date:	03/07/2022
Current Status ID:	2
Current Status:	NOV SENT OUT
Current Status Date:	03/07/2022
Name:	Not reported
Address:	2473 DAVIDSON AVENUE

(Continued) **S110769617**

City,State,Zip:	BRONX, NY 10468
Violation ID:	11370175
Building ID:	60531
Registration ID:	205270
Apartment:	3C
Story:	3
Class:	Most Serious
Inspection Date:	08/24/2016
Approved Date:	08/28/2016
Original Certify By Date:	10/01/2016
Original Correct By Date:	09/26/2016
New Certify By Date:	Not reported
New Correct By Date:	Not reported
Certified Date:	Not reported
Order Number:	617
NOV ID:	5502796
NOV Description:	SECTION 27-2056.6 ADM CODE - CORRECT THE LEAD-BASED PAINT HAZARD - PAINT THAT TESTED POSITIVE FOR LEAD CONTENT AND THAT IS PEELING OR ON A DETERIORATED SUBSURFACE - USING WORK PRACTICES SET FORTH IN 28 RCNY ''11-06(B)(2) NORTH WALL, SOUTH WALL, EAST WALL, WEST WALL IN THE BATHROOM LOCATED AT APT 3C, 3rd STORY, 1st APARTMENT FROM SOUTH AT WEST
NOV Issued Date:	08/29/2016
Current Status ID:	28
Current Status:	INVALID CERTIFICATION
Current Status Date:	09/28/2016

Name:	Not reported
Address:	2473 DAVIDSON AVENUE
City,State,Zip:	BRONX, NY 10468
Violation ID:	12353356
Building ID:	60531
Registration ID:	205270
Apartment:	1D
Story:	1
Class:	Most Serious
Inspection Date:	04/24/2018
Approved Date:	04/25/2018
Original Certify By Date:	05/29/2018
Original Correct By Date:	05/24/2018
New Certify By Date:	Not reported
New Correct By Date:	Not reported
Certified Date:	Not reported
Order Number:	617
NOV ID:	6074139
NOV Description:	SECTION 27-2056.6 ADM CODE - CORRECT THE LEAD-BASED PAINT HAZARD - PAINT THAT TESTED POSITIVE FOR LEAD CONTENT AND THAT IS PEELING OR ON A DETERIORATED SUBSURFACE - USING WORK PRACTICES SET FORTH IN 28 RCNY 11-06(B)(2) EAST WALL IN THE BATHROOM LOCATED AT APT 1D, 1st STORY, 2nd APARTMENT FROM SOUTH AT WEST
NOV Issued Date:	04/26/2018
Current Status ID:	19
Current Status:	VIOLATION CLOSED
Current Status Date:	01/31/2019

Name:	Not reported
Address:	2473 DAVIDSON AVENUE

(Continued) **S110769617**

City,State,Zip:	BRONX, NY 10468
Violation ID:	12353357
Building ID:	60531
Registration ID:	205270
Apartment:	1D
Story:	1
Class:	Most Serious
Inspection Date:	04/24/2018
Approved Date:	04/25/2018
Original Certify By Date:	05/29/2018
Original Correct By Date:	05/24/2018
New Certify By Date:	Not reported
New Correct By Date:	Not reported
Certified Date:	Not reported
Order Number:	617
NOV ID:	6074142
NOV Description:	SECTION 27-2056.6 ADM CODE - CORRECT THE LEAD-BASED PAINT HAZARD - PAINT THAT TESTED POSITIVE FOR LEAD CONTENT AND THAT IS PEELING OR ON A DETERIORATED SUBSURFACE - USING WORK PRACTICES SET FORTH IN 28 RCNY 11-06(B)(2) 1st CLOSET FROM WEST AT NORTH WALL DOOR FRAME IN THE PRIVATE HALLWAY LOCATED AT APT 1D, 1st STORY, 2nd APARTMENT FROM SOUTH AT WEST
NOV Issued Date:	04/26/2018
Current Status ID:	19
Current Status:	VIOLATION CLOSED
Current Status Date:	01/31/2019

Name:	Not reported
Address:	2473 DAVIDSON AVENUE
City,State,Zip:	BRONX, NY 10468
Violation ID:	15274733
Building ID:	60531
Registration ID:	205270
Apartment:	4B
Story:	4
Class:	Most Serious
Inspection Date:	07/19/2022
Approved Date:	07/19/2022
Original Certify By Date:	08/18/2022
Original Correct By Date:	08/13/2022
New Certify By Date:	Not reported
New Correct By Date:	Not reported
Certified Date:	Not reported
Order Number:	616
NOV ID:	7977269
NOV Description:	SECTION 27-2056.6 ADM CODE - CORRECT THE LEAD-BASED PAINT HAZARD - PRESUMED LEAD PAINT THAT IS PEELING OR ON A DETERIORATED SUBSURFACE USING WORK PRACTICES SET FORTH IN 28 RCNY 11-06(B)(2) CEILING, EAST WALL IN THE BATHROOM LOCATED AT APT 4B, 4th STORY, 2nd APARTMENT FROM NORTH AT EAST
NOV Issued Date:	07/20/2022
Current Status ID:	2
Current Status:	NOV SENT OUT
Current Status Date:	07/20/2022

Name:	Not reported
Address:	2473 DAVIDSON AVENUE

(Continued) **S110769617**

City,State,Zip: BRONX, NY 10468
Violation ID: 12359228
Building ID: 60531
Registration ID: 205270
Apartment: 1D
Story: 1
Class: Most Serious
Inspection Date: 04/24/2018
Approved Date: 04/28/2018
Original Certify By Date: 06/02/2018
Original Correct By Date: 05/28/2018
New Certify By Date: Not reported
New Correct By Date: Not reported
Certified Date: 06/01/2018
Order Number: 617
NOV ID: 6077070
NOV Description: SECTION 27-2056.6 ADM CODE - CORRECT THE LEAD-BASED PAINT HAZARD - PAINT THAT TESTED POSITIVE FOR LEAD CONTENT AND THAT IS PEELING OR ON A DETERIORATED SUBSURFACE - USING WORK PRACTICES SET FORTH IN 28 RCNY 11-06(B)(2) NORTH WALL, EAST WALL IN THE KITCHEN LOCATED AT APT 1D, 1st STORY, 2nd APARTMENT FROM SOUTH AT WEST
NOV Issued Date: 04/30/2018
Current Status ID: 19
Current Status: VIOLATION CLOSED
Current Status Date: 06/12/2018

Name: Not reported
Address: 2473 DAVIDSON AVENUE
City,State,Zip: BRONX, NY 10468
Violation ID: 12359230
Building ID: 60531
Registration ID: 205270
Apartment: 1D
Story: 1
Class: Most Serious
Inspection Date: 04/24/2018
Approved Date: 04/28/2018
Original Certify By Date: 06/02/2018
Original Correct By Date: 05/28/2018
New Certify By Date: Not reported
New Correct By Date: Not reported
Certified Date: 06/01/2018
Order Number: 617
NOV ID: 6077070
NOV Description: SECTION 27-2056.6 ADM CODE - CORRECT THE LEAD-BASED PAINT HAZARD - PAINT THAT TESTED POSITIVE FOR LEAD CONTENT AND THAT IS PEELING OR ON A DETERIORATED SUBSURFACE - USING WORK PRACTICES SET FORTH IN 28 RCNY 11-06(B)(2) BASEBOARD AT NORTH WALL IN THE 3rd ROOM FROM EAST AT NORTH LOCATED AT APT 1D, 1st STORY, 2nd APARTMENT FROM SOUTH AT WEST
NOV Issued Date: 04/30/2018
Current Status ID: 19
Current Status: VIOLATION CLOSED
Current Status Date: 06/12/2018

Name: Not reported
Address: 2473 DAVIDSON AVENUE
City,State,Zip: BRONX, NY 10468

(Continued) **S110769617**

Violation ID:	14997633
Building ID:	60531
Registration ID:	205270
Apartment:	5A
Story:	5
Class:	Most Serious
Inspection Date:	03/05/2022
Approved Date:	03/05/2022
Original Certify By Date:	04/05/2022
Original Correct By Date:	03/31/2022
New Certify By Date:	Not reported
New Correct By Date:	Not reported
Certified Date:	Not reported
Order Number:	616
NOV ID:	7788094
NOV Description:	SECTION 27-2056.6 ADM CODE - CORRECT THE LEAD-BASED PAINT HAZARD - PRESUMED LEAD PAINT THAT IS PEELING OR ON A DETERIORATED SUBSURFACE USING WORK PRACTICES SET FORTH IN 28 RCNY 11-06(B)(2) SOUTH WALL, 1st WINDOW FRAME FROM NORTH AT EAST WALL IN THE 1st ROOM FROM EAST AT SOUTH LOCATED AT APT 5A, 5th STORY, 1st APARTMENT FROM NORTH AT EAST
NOV Issued Date:	03/07/2022
Current Status ID:	2
Current Status:	NOV SENT OUT
Current Status Date:	03/07/2022

NYC LAND USE:

Name:	Not reported
Address:	2473 DAVIDSON AVENUE
City,State,Zip:	BRONX, NY 10468
Latitude:	40.8635655
Longitude:	-73.9019524
Type Of Ownership Code:	Not reported
Owner Name:	A & R DAVIDSON MGT LLC
Borough:	BX
Tax Block:	3203
Tax Lot:	42
Community District:	207
Census Tract 2020:	2026500
Census Block 2020:	20265003000
Census Tract 2010:	265
Census Block 2010:	3000
School District:	10
City Council District:	14
Fire Company:	E081
Police Precinct:	52
Health Center District:	21
Health Area:	320
Sanitation District Boro:	2
Sanitation District Number:	07
Sanitation Subsection:	1A
Zoning District 1:	R6: Residential Districts
Zoning District 2:	Not reported
Zoning District 3:	Not reported
Zoning District 4:	Not reported
Commercial Overlay 1:	Not reported
Commercial Overlay 2:	Not reported
Special Purpose District 1:	Not reported

(Continued) **S110769617**

Special Purpose District 2:	Not reported
Special Purpose District 3:	Not reported
Limited Height District:	Not reported
Spill Boundary Indicator:	N
Building Class:	C1: WALK UP APARTMENTS - Over Six Families Without Stores
Land Use Category:	Multi-Family Walk-Up Buildings
Number Of Easements:	0
Lot Area:	4935
Total Building Floor Area:	16740
Commercial Floor Area:	0
Residential Floor Area:	16740
Office Floor Area:	0
Retail Floor Area:	0
Garage Floor Area:	0
Storage Floor Area:	0
Factory Floor Area:	0
Other Floor Area:	0
Total Building Floor Area Source Code:	2
Number Of Buildings:	1
Number Of Floors:	5.0000000
Residential Units:	22
Total Units:	22
Lot Frontage:	50.0000000
Lot Depth:	98.5800000
Building Frontage:	50.0000000
Building Depth:	86.0000000
Extension Code:	N
Proximity Code:	0
Irregular Lot Code:	N
Lot Type:	5
Basement Type/Grade:	0
Assessed Land Value:	19800.00000
Assessed Total Value:	456300.00000
Exempt Total Value:	0.00000
Year Built:	1917
Year Altered 1:	0
Year Altered 2:	0
Historic District Name:	Not reported
Landmark Status:	Not reported
Built Floor Area Ratio:	3.39000000000
Maximum Allowable Residential Far:	2.43000000000
Maximum Allowable Commercial Far:	0.00000000000
Maximum Allowable Community Facility Far:	4.80000000000
Boro Code:	2
Borough, Tax Block and Lot:	2032030042.00000000
Condominium Number:	Not reported
Census Tract 2:	0265
X Coordinate:	1011370
Y Coordinate:	253913
Zoning Map #:	3c
Zoning Map Code:	Not reported
Sanborn Map #:	214 032
Tax Map #:	21110
E-designation Number:	Not reported
Apportionment BBL:	Not reported
Apportionment Date:	Not reported
Pluto ??? Dtm Base Map Indicator:	1

(Continued) **S110769617**

2007 Flood Insurance Rate Map Indicator:	Not reported
2015 Preliminary Flood Insurance Rate Map Indicator:	Not reported
Version Number:	24v1.1
Changed By DCP:	Not reported

CB477 **2630 KINGSBRIDGE TERRACE** **NY Spills** **U003074513**
WNW **2630 KINGSBRIDGE TERRACE** **NY NYC LAND USE** **N/A**
1/4-1/2 **BRONX, NY**
0.341 mi.
1798 ft. **Site 1 of 2 in cluster CB**

Relative: **Lower**
Actual: **101 ft.**

SPILLS:

Name:	2630 KINGSBRIDGE TERRACE
Address:	2630 KINGSBRIDGE TERRACE
City,State,Zip:	BRONX, NY
Spill Number/Closed Date:	9403744 / 1994-06-16
Facility ID:	9403744
Facility Type:	ER
DER Facility ID:	190013
Site ID:	230565
DEC Region:	2
Spill Cause:	Equipment Failure
Spill Class:	C4
SWIS:	0301
Spill Date:	1994-06-16
Investigator:	CAMMISA
Referred To:	Not reported
Reported to Dept:	1994-06-16
CID:	Not reported
Water Affected:	Not reported
Spill Source:	Institutional, Educational, Gov., Other
Spill Notifier:	Other
Cleanup Ceased:	1994-06-16
Cleanup Meets Std:	True
Last Inspection:	Not reported
Recommended Penalty:	False
UST Trust:	False
Remediation Phase:	0
Date Entered In Computer:	1994-09-22
Spill Record Last Update:	2004-09-30
Spiller Name:	Not reported
Spiller Company:	MULTIPLE DWELLING
Spiller Address:	2630 KINGSBRIDGE TERRACE
Spiller Company:	001
Contact Name:	Not reported
Latitude:	40.8699940
Longitude:	-73.9056570
DEC Memo:	Not reported
Remarks:	RETURN LINE LEAKING. BOILER SHUT OFF. VACCUMED UP SOIL. SPEEDY DRY USED.

All Materials:

Site ID:	230565
Operable Unit ID:	1000769
Operable Unit:	01
Material ID:	383914
Material Code:	0003A
Material Name:	#6 fuel oil

2630 KINGSBRIDGE TERRACE (Continued) **U003074513**

Case No.:	Not reported
Material FA:	Petroleum
Quantity:	20.00
Units:	G
Recovered:	.00
Resource Affected:	Soil
Oxygenate:	Not reported

Name:	2630 KINGSBRIDGE TERRACE
Address:	2630 KINGSBRIDGE TERRACE
City,State,Zip:	BRONX, NY
Spill Number/Closed Date:	9412626 / 2005-09-14
Facility ID:	9412626
Facility Type:	ER
DER Facility ID:	190013
Site ID:	230566
DEC Region:	2
Spill Cause:	Unknown
Spill Class:	C1
SWIS:	0301
Spill Date:	1994-12-15
Investigator:	RXKEATIN
Referred To:	Not reported
Reported to Dept:	1994-12-15
CID:	Not reported
Water Affected:	Not reported
Spill Source:	Institutional, Educational, Gov., Other
Spill Notifier:	Other
Cleanup Ceased:	Not reported
Cleanup Meets Std:	True
Last Inspection:	Not reported
Recommended Penalty:	False
UST Trust:	False
Remediation Phase:	0
Date Entered In Computer:	1995-02-28
Spill Record Last Update:	2005-09-14
Spiller Name:	Not reported
Spiller Company:	SAME
Spiller Address:	Not reported
Spiller Company:	999
Contact Name:	Not reported
Latitude:	40.8704871
Longitude:	-73.9041102
DEC Memo:	9/14/2005 - Tom Bundarin of Quantum Property Management, Ltd. stated that the spill was addressed prior to Quantum managing this property and there are no petroleum problems associated with this site. Prior to Sept, 2004 data translation this spill Lead_DEC Field was M TIBBE
Remarks:	ASTS IN GARAGE- STRONG ODORS 2-15' LONG 6' WIDE AND 2-8' LONG 4' WIDE DRUMS THE 2 8' TANKS ARE USUALLY EMPTY BUT USED FOR STORAGE.

All Materials:

Site ID:	230566
Operable Unit ID:	1010223
Operable Unit:	01
Material ID:	569974

2630 KINGSBRIDGE TERRACE (Continued) **U003074513**

Material Code:	0001A
Material Name:	#2 fuel oil
Case No.:	Not reported
Material FA:	Petroleum
Quantity:	-1.00
Units:	L
Recovered:	.00
Resource Affected:	Soil
Oxygenate:	False

NYC LAND USE:

Name:	Not reported
Address:	2630 KINGSBRIDGE TERRACE
City,State,Zip:	BRONX, NY 10463
Latitude:	40.8694534
Longitude:	-73.9059318
Type Of Ownership Code:	Not reported
Owner Name:	2630 KINGSBRIDGE TERRACE OWNERS, INC.
Borough:	BX
Tax Block:	3237
Tax Lot:	67
Community District:	207
Census Tract 2020:	2026900
Census Block 2020:	20269002000
Census Tract 2010:	269
Census Block 2010:	2000
School District:	10
City Council District:	14
Fire Company:	E081
Police Precinct:	52
Health Center District:	21
Health Area:	320
Sanitation District Boro:	2
Sanitation District Number:	07
Sanitation Subsection:	1A
Zoning District 1:	R6: Residential Districts
Zoning District 2:	Not reported
Zoning District 3:	Not reported
Zoning District 4:	Not reported
Commercial Overlay 1:	Not reported
Commercial Overlay 2:	Not reported
Special Purpose District 1:	Not reported
Special Purpose District 2:	Not reported
Special Purpose District 3:	Not reported
Limited Height District:	Not reported
Spill Boundary Indicator:	N
Building Class:	D4: ELEVATOR APARTMENTS - Cooperatives (Other Than Condominiums)
Land Use Category:	Multi-Family Elevator Buildings
Number Of Easements:	0
Lot Area:	82850
Total Building Floor Area:	200000
Commercial Floor Area:	0
Residential Floor Area:	200000
Office Floor Area:	0
Retail Floor Area:	0
Garage Floor Area:	0

2630 KINGSBRIDGE TERRACE (Continued) **U003074513**

Storage Floor Area:	0
Factory Floor Area:	0
Other Floor Area:	0
Total Building Floor Area Source Code:	2
Number Of Buildings:	1
Number Of Floors:	6.0000000
Residential Units:	185
Total Units:	185
Lot Frontage:	601.3300000
Lot Depth:	91.5000000
Building Frontage:	510.0000000
Building Depth:	122.0000000
Extension Code:	G
Proximity Code:	0
Irregular Lot Code:	Y
Lot Type:	5
Basement Type/Grade:	0
Assessed Land Value:	450000.00000
Assessed Total Value:	5926050.00000
Exempt Total Value:	176802.00000
Year Built:	1955
Year Altered 1:	0
Year Altered 2:	0
Historic District Name:	Not reported
Landmark Status:	Not reported
Built Floor Area Ratio:	2.41000000000
Maximum Allowable Residential Far:	2.43000000000
Maximum Allowable Commercial Far:	0.00000000000
Maximum Allowable Community Facility Far:	4.80000000000
Boro Code:	2
Borough, Tax Block and Lot:	2032370067.00000000
Condominium Number:	Not reported
Census Tract 2:	0269
X Coordinate:	1010267
Y Coordinate:	256057
Zoning Map #:	3c
Zoning Map Code:	Not reported
Sanborn Map #:	214 035
Tax Map #:	21111
E-designation Number:	Not reported
Apportionment BBL:	Not reported
Apportionment Date:	Not reported
Pluto ??? Dtm Base Map Indicator:	1
2007 Flood Insurance Rate Map Indicator:	Not reported
2015 Preliminary Flood Insurance Rate Map Indicator:	Not reported
Version Number:	24v1.1
Changed By DCP:	Not reported

CC478 **OIL FOUND IN EXCAVATION** **NY Spills** **S108637539**
SE **OPPOSITE 2605 BAINBRIDGE AVENUE** **N/A**
1/4-1/2 **BRONX, NY**
0.342 mi.
1806 ft. **Site 1 of 2 in cluster CC**

Relative:
Lower

Actual:
98 ft.

SPILLS:

Name:	OIL FOUND IN EXCAVATION
Address:	OPPOSITE 2605 BAINBRIDGE AVENUE
City,State,Zip:	BRONX, NY
Spill Number/Closed Date:	0702332 / 2007-06-04
Facility ID:	0702332
Facility Type:	ER
DER Facility ID:	331469
Site ID:	382043
DEC Region:	2
Spill Cause:	Unknown
Spill Class:	C4
SWIS:	0301
Spill Date:	2007-05-25
Investigator:	gdbreen
Referred To:	Not reported
Reported to Dept:	2007-05-25
CID:	408
Water Affected:	Not reported
Spill Source:	Unknown
Spill Notifier:	Other
Cleanup Ceased:	Not reported
Cleanup Meets Std:	False
Last Inspection:	Not reported
Recommended Penalty:	False
UST Trust:	False
Remediation Phase:	0
Date Entered In Computer:	2007-05-25
Spill Record Last Update:	2007-06-04
Spiller Name:	Not reported
Spiller Company:	CON EDISON
Spiller Address:	Not reported
Spiller Company:	999
Contact Name:	ERTSDESK
Latitude:	40.8642150
Longitude:	-73.8924470
DEC Memo:	07/23/07 - See eDocs for Con Ed report detailing cleanup and closure. 5/29/07: spoke with Scott Crissey, M&C EH&S - they are sampling today for oil ID, full TCLP minus herb./pest., PCBs. He will call me with oil ID results. Location is opposite 2605 Bainbridge Ave. (JHO) 6/4/07: lab results indicate asphalt. Close out. (JHO)
Remarks:	PETROLEUM TYPE ODOR; STAIN ON SOIL; NOT YET CLEANED; PENDING SAMPLE TESTING; REF#206085

All Materials:

Site ID:	382043
Operable Unit ID:	1139456
Operable Unit:	01
Material ID:	2129497
Material Code:	0064A
Material Name:	unknown material
Case No.:	Not reported

OIL FOUND IN EXCAVATION (Continued) **S108637539**

Material FA:	Other
Quantity:	Not reported
Units:	G
Recovered:	.00
Resource Affected:	Soil
Oxygenate:	Not reported

CD479 **NY Spills S109208333**
SSE **2526 VALENTINE AVENUE** **NY LEAD N/A**
1/4-1/2 **BRONX, NY 10458** **NY NYC LAND USE**
0.346 mi.
1825 ft. **Site 1 of 4 in cluster CD**

Relative: **Lower**
Actual: **130 ft.**

SPILLS:

Name:	APT BUILDING
Address:	2526 VALENTINE AVE
City,State,Zip:	BRONX, NY
Spill Number/Closed Date:	0890505 / 2013-08-08
Facility ID:	0890505
Facility Type:	ER
DER Facility ID:	349252
Site ID:	399936
DEC Region:	2
Spill Cause:	Equipment Failure
Spill Class:	D4
SWIS:	0301
Spill Date:	2008-06-18
Investigator:	RMPIPER
Referred To:	Not reported
Reported to Dept:	2008-06-18
CID:	Not reported
Water Affected:	Not reported
Spill Source:	Private Dwelling
Spill Notifier:	DEC
Cleanup Ceased:	Not reported
Cleanup Meets Std:	False
Last Inspection:	Not reported
Recommended Penalty:	False
UST Trust:	Not reported
Remediation Phase:	0
Date Entered In Computer:	2008-06-18
Spill Record Last Update:	2013-08-08
Spiller Name:	Not reported
Spiller Company:	2526 VALENTINE LLC
Spiller Address:	PO BOX 231027
Spiller Company:	999
Contact Name:	Not reported
Latitude:	40.8629270
Longitude:	-73.8952730
DEC Memo:	Notice Address 2526 Valentine LLC Po Box 231027 Great Neck NY 11023-0027 12/9/2005 Residential Business Add to Address Book ZabaSearch Link Billing Address New York Community Bank Wing B 1 Jericho Plz Jericho NY 11753-1680 see sp 0402289 --------- contamination is coming through the foundation wall from the apartment building to the north, into the excavation. DEC reviewed both

(Continued) **S109208333**

spill cases. Spill closed.
Remarks: I observed significant repairs to the remote fill line in the vicinity of the location where oil enterend an adjacent property. If there were no problems, there would not be repairs.

All Materials:
Site ID: 399936
Operable Unit ID: 1156785
Operable Unit: 01
Material ID: 2147750
Material Code: 0001A
Material Name: #2 fuel oil
Case No.: Not reported
Material FA: Petroleum
Quantity: Not reported
Units: Not reported
Recovered: Not reported
Resource Affected: Soil, Groundwater
Oxygenate: False

NYC LEAD:
Name: Not reported
Address: 2526 VALENTINE AVENUE
City,State,Zip: BRONX, NY 10458
Violation ID: 12790029
Building ID: 117104
Registration ID: 203311
Apartment: 5B
Story: 5
Class: Most Serious
Inspection Date: 12/04/2018
Approved Date: 12/05/2018
Original Certify By Date: 01/07/2019
Original Correct By Date: 01/02/2019
New Certify By Date: Not reported
New Correct By Date: Not reported
Certified Date: Not reported
Order Number: 617
NOV ID: 6329332
NOV Description: SECTION 27-2056.6 ADM CODE - CORRECT THE LEAD-BASED PAINT HAZARD - PAINT THAT TESTED POSITIVE FOR LEAD CONTENT AND THAT IS PEELING OR ON A DETERIORATED SUBSURFACE - USING WORK PRACTICES SET FORTH IN 28 RCNY 11-06(B)(2) 1st CLOSET FROM NORTH AT EAST WALL DOOR FRAME IN THE PRIVATE HALLWAY LOCATED AT APT 5B, 5th STORY, 2nd APARTMENT FROM SOUTH AT WEST
NOV Issued Date: 12/05/2018
Current Status ID: 22
Current Status: FIRST NO ACCESS TO RE- INSPECT VIOLATION
Current Status Date: 02/09/2023

Name: Not reported
Address: 2526 VALENTINE AVENUE
City,State,Zip: BRONX, NY 10458
Violation ID: 12890952
Building ID: 117104
Registration ID: 203311

(Continued) **S109208333**

Apartment:	1D
Story:	1
Class:	Most Serious
Inspection Date:	12/20/2018
Approved Date:	02/04/2019
Original Certify By Date:	03/10/2019
Original Correct By Date:	03/05/2019
New Certify By Date:	Not reported
New Correct By Date:	Not reported
Certified Date:	Not reported
Order Number:	618
NOV ID:	6384314
NOV Description:	SECTION 27-2056.7 ADM CODE -CORRECT FAILURE TO PROVIDE TO THE DEPARTMENT WITHIN 45 DAYS OF DEMAND ALL RECORDS REQUIRED TO BE MAINTAINED BY OWNER
NOV Issued Date:	02/05/2019
Current Status ID:	22
Current Status:	FIRST NO ACCESS TO RE- INSPECT VIOLATION
Current Status Date:	02/09/2023
Name:	Not reported
Address:	2526 VALENTINE AVENUE
City,State,Zip:	BRONX, NY 10458
Violation ID:	12790025
Building ID:	117104
Registration ID:	203311
Apartment:	5B
Story:	5
Class:	Most Serious
Inspection Date:	12/04/2018
Approved Date:	12/05/2018
Original Certify By Date:	01/07/2019
Original Correct By Date:	01/02/2019
New Certify By Date:	Not reported
New Correct By Date:	Not reported
Certified Date:	Not reported
Order Number:	617
NOV ID:	6329332
NOV Description:	SECTION 27-2056.6 ADM CODE - CORRECT THE LEAD-BASED PAINT HAZARD - PAINT THAT TESTED POSITIVE FOR LEAD CONTENT AND THAT IS PEELING OR ON A DETERIORATED SUBSURFACE - USING WORK PRACTICES SET FORTH IN 28 RCNY 11-06(B)(2) 1st CLOSET FROM WEST AT NORTH WALL DOOR FRAME, 2nd CLOSET FROM WEST AT NORTH WALL DOOR FRAME IN THE 1st ROOM FROM EAST LOCATED AT APT 5B, 5th STORY, 2nd APARTMENT FROM SOUTH AT WEST
NOV Issued Date:	12/05/2018
Current Status ID:	22
Current Status:	FIRST NO ACCESS TO RE- INSPECT VIOLATION
Current Status Date:	02/09/2023
Name:	Not reported
Address:	2526 VALENTINE AVENUE
City,State,Zip:	BRONX, NY 10458
Violation ID:	12790027
Building ID:	117104
Registration ID:	203311
Apartment:	5B
Story:	5

(Continued) **S109208333**

Class:	Most Serious
Inspection Date:	12/04/2018
Approved Date:	12/05/2018
Original Certify By Date:	01/07/2019
Original Correct By Date:	01/02/2019
New Certify By Date:	Not reported
New Correct By Date:	Not reported
Certified Date:	Not reported
Order Number:	617
NOV ID:	6329332
NOV Description:	SECTION 27-2056.6 ADM CODE - CORRECT THE LEAD-BASED PAINT HAZARD - PAINT THAT TESTED POSITIVE FOR LEAD CONTENT AND THAT IS PEELING OR ON A DETERIORATED SUBSURFACE - USING WORK PRACTICES SET FORTH IN 28 RCNY 11-06(B)(2) 1st DOOR FRAME FROM WEST AT NORTH WALL IN THE BATHROOM LOCATED AT APT 5B, 5th STORY, 2nd APARTMENT FROM SOUTH AT WEST
NOV Issued Date:	12/05/2018
Current Status ID:	22
Current Status:	FIRST NO ACCESS TO RE- INSPECT VIOLATION
Current Status Date:	02/09/2023
Name:	Not reported
Address:	2526 VALENTINE AVENUE
City,State,Zip:	BRONX, NY 10458
Violation ID:	12790028
Building ID:	117104
Registration ID:	203311
Apartment:	5B
Story:	5
Class:	Most Serious
Inspection Date:	12/04/2018
Approved Date:	12/05/2018
Original Certify By Date:	01/07/2019
Original Correct By Date:	01/02/2019
New Certify By Date:	Not reported
New Correct By Date:	Not reported
Certified Date:	Not reported
Order Number:	617
NOV ID:	6329332
NOV Description:	SECTION 27-2056.6 ADM CODE - CORRECT THE LEAD-BASED PAINT HAZARD - PAINT THAT TESTED POSITIVE FOR LEAD CONTENT AND THAT IS PEELING OR ON A DETERIORATED SUBSURFACE - USING WORK PRACTICES SET FORTH IN 28 RCNY 11-06(B)(2) 1st DOOR FRAME FROM SOUTH AT WEST WALL, WEST WALL, 1st WINDOW FRAME FROM NORTH AT EAST WALL IN THE 4th ROOM FROM EAST LOCATE AT APT 5B, 5th STORY, 2nd APARTMENT FROM SOUTH AT WEST
NOV Issued Date:	12/05/2018
Current Status ID:	22
Current Status:	FIRST NO ACCESS TO RE- INSPECT VIOLATION
Current Status Date:	02/09/2023
Name:	Not reported
Address:	2526 VALENTINE AVENUE
City,State,Zip:	BRONX, NY 10458
Violation ID:	13054093
Building ID:	117104
Registration ID:	203311
Apartment:	5G
Story:	5

(Continued) **S109208333**

Class:	Most Serious
Inspection Date:	05/03/2019
Approved Date:	05/06/2019
Original Certify By Date:	06/09/2019
Original Correct By Date:	06/04/2019
New Certify By Date:	06/23/2019
New Correct By Date:	06/18/2019
Certified Date:	Not reported
Order Number:	617
NOV ID:	6473348
NOV Description:	SECTION 27-2056.6 ADM CODE - CORRECT THE LEAD-BASED PAINT HAZARD - PAINT THAT TESTED POSITIVE FOR LEAD CONTENT AND THAT IS PEELING OR ON A DETERIORATED SUBSURFACE - USING WORK PRACTICES SET FORTH IN 28 RCNY 11-06(B)(2) EAST WALL, 1st WINDOW FRAME FROM WEST AT NORTH WALL IN THE 1st ROOM FROM EAST LOCATED AT APT 5G, 5th STORY, 1st APARTMENT FROM WEST AT NORTH
NOV Issued Date:	05/07/2019
Current Status ID:	22
Current Status:	FIRST NO ACCESS TO RE- INSPECT VIOLATION
Current Status Date:	02/09/2023
Name:	Not reported
Address:	2526 VALENTINE AVENUE
City,State,Zip:	BRONX, NY 10458
Violation ID:	13012592
Building ID:	117104
Registration ID:	203311
Apartment:	4C
Story:	4
Class:	Most Serious
Inspection Date:	04/10/2019
Approved Date:	04/12/2019
Original Certify By Date:	05/18/2019
Original Correct By Date:	05/13/2019
New Certify By Date:	06/01/2019
New Correct By Date:	05/27/2019
Certified Date:	06/03/2019
Order Number:	617
NOV ID:	6450658
NOV Description:	SECTION 27-2056.6 ADM CODE - CORRECT THE LEAD-BASED PAINT HAZARD - PAINT THAT TESTED POSITIVE FOR LEAD CONTENT AND THAT IS PEELING OR ON A DETERIORATED SUBSURFACE - USING WORK PRACTICES SET FORTH IN 28 RCNY 11-06(B)(2) 1st DOOR FRAME FROM NORTH AT EAST WALL, NORTH WALL, WEST WALL IN THE BATHROOM LOCATED AT APT 4C, 4th STORY, 1st APARTMENT FROM EAST AT SOUTH
NOV Issued Date:	04/15/2019
Current Status ID:	19
Current Status:	VIOLATION CLOSED
Current Status Date:	07/16/2019
Name:	Not reported
Address:	2526 VALENTINE AVENUE
City,State,Zip:	BRONX, NY 10458
Violation ID:	14470535
Building ID:	117104
Registration ID:	203311
Apartment:	1A

(Continued) **S109208333**

Story:	1
Class:	Most Serious
Inspection Date:	07/29/2021
Approved Date:	07/30/2021
Original Certify By Date:	08/31/2021
Original Correct By Date:	08/26/2021
New Certify By Date:	Not reported
New Correct By Date:	Not reported
Certified Date:	Not reported
Order Number:	617
NOV ID:	7426555
NOV Description:	SECTION 27-2056.6 ADM CODE - CORRECT THE LEAD-BASED PAINT HAZARD - PAINT THAT TESTED POSITIVE FOR LEAD CONTENT AND THAT IS PEELING OR ON A DETERIORATED SUBSURFACE - USING WORK PRACTICES SET FORTH IN 28 RCNY 11-06(B)(2) CEILING, 1st DOOR FRAME FROM EAST AT SOUTH WALL IN THE BATHROOM LOCATED AT APT 1A, 1st STORY, 3rd APARTMENT FROM EAST AT SOUTH
NOV Issued Date:	08/02/2021
Current Status ID:	20
Current Status:	DEFECT LETTER ISSUED
Current Status Date:	02/05/2023

Name:	Not reported
Address:	2526 VALENTINE AVENUE
City,State,Zip:	BRONX, NY 10458
Violation ID:	14471010
Building ID:	117104
Registration ID:	203311
Apartment:	1A
Story:	1
Class:	Most Serious
Inspection Date:	07/29/2021
Approved Date:	07/30/2021
Original Certify By Date:	08/31/2021
Original Correct By Date:	08/26/2021
New Certify By Date:	Not reported
New Correct By Date:	Not reported
Certified Date:	Not reported
Order Number:	617
NOV ID:	7426555
NOV Description:	SECTION 27-2056.6 ADM CODE - CORRECT THE LEAD-BASED PAINT HAZARD - PAINT THAT TESTED POSITIVE FOR LEAD CONTENT AND THAT IS PEELING OR ON A DETERIORATED SUBSURFACE - USING WORK PRACTICES SET FORTH IN 28 RCNY 11-06(B)(2) SOUTH WALL, 1st WINDOW FRAME FROM WEST AT NORTH WALL, 1st WINDOW FRAME FROM SOUTH AT WEST WALL IN THE KITCHEN LOCATED AT APT 1A, 1st STORY, 3rd APARTMENT FROM EAST AT SOUTH
NOV Issued Date:	08/02/2021
Current Status ID:	20
Current Status:	DEFECT LETTER ISSUED
Current Status Date:	02/05/2023

Name:	Not reported
Address:	2526 VALENTINE AVENUE
City,State,Zip:	BRONX, NY 10458
Violation ID:	14471011
Building ID:	117104
Registration ID:	203311

(Continued) **S109208333**

Apartment:	1A
Story:	1
Class:	Most Serious
Inspection Date:	07/29/2021
Approved Date:	07/30/2021
Original Certify By Date:	08/31/2021
Original Correct By Date:	08/26/2021
New Certify By Date:	Not reported
New Correct By Date:	Not reported
Certified Date:	Not reported
Order Number:	617
NOV ID:	7426555
NOV Description:	SECTION 27-2056.6 ADM CODE - CORRECT THE LEAD-BASED PAINT HAZARD - PAINT THAT TESTED POSITIVE FOR LEAD CONTENT AND THAT IS PEELING OR ON A DETERIORATED SUBSURFACE - USING WORK PRACTICES SET FORTH IN 28 RCNY 11-06(B)(2) 1st CLOSET FROM SOUTH AT WEST WALL DOOR FRAME, 1st DOOR FRAME FROM NORTH AT EAST WALL, NORTH WALL, 1st WINDOW FRAME FROM WEST AT NORTH WALL IN THE 1st ROOM FROM EAST AT SOUTH LOCATED AT APT 1A, 1st STORY, 3rd APARTMENT FROM EAST AT SOUTH
NOV Issued Date:	08/02/2021
Current Status ID:	20
Current Status:	DEFECT LETTER ISSUED
Current Status Date:	02/05/2023
Name:	Not reported
Address:	2526 VALENTINE AVENUE
City,State,Zip:	BRONX, NY 10458
Violation ID:	14471012
Building ID:	117104
Registration ID:	203311
Apartment:	1A
Story:	1
Class:	Most Serious
Inspection Date:	07/29/2021
Approved Date:	07/30/2021
Original Certify By Date:	08/31/2021
Original Correct By Date:	08/26/2021
New Certify By Date:	Not reported
New Correct By Date:	Not reported
Certified Date:	Not reported
Order Number:	617
NOV ID:	7426555
NOV Description:	SECTION 27-2056.6 ADM CODE - CORRECT THE LEAD-BASED PAINT HAZARD - PAINT THAT TESTED POSITIVE FOR LEAD CONTENT AND THAT IS PEELING OR ON A DETERIORATED SUBSURFACE - USING WORK PRACTICES SET FORTH IN 28 RCNY 11-06(B)(2) 1st CLOSET FROM EAST AT SOUTH WALL DOOR FRAME, NORTH WALL IN THE FOYER LOCATED AT APT 1A, 1st STORY, 3rd APARTMENT FROM EAST AT SOUTH
NOV Issued Date:	08/02/2021
Current Status ID:	20
Current Status:	DEFECT LETTER ISSUED
Current Status Date:	02/05/2023
Name:	Not reported
Address:	2526 VALENTINE AVENUE
City,State,Zip:	BRONX, NY 10458
Violation ID:	13380821

(Continued) **S109208333**

Building ID:	117104
Registration ID:	203311
Apartment:	1D
Story:	1
Class:	Most Serious
Inspection Date:	10/29/2019
Approved Date:	10/29/2019
Original Certify By Date:	12/02/2019
Original Correct By Date:	11/27/2019
New Certify By Date:	Not reported
New Correct By Date:	Not reported
Certified Date:	Not reported
Order Number:	616
NOV ID:	6671151
NOV Description:	SECTION 27-2056.6 ADM CODE - CORRECT THE LEAD-BASED PAINT HAZARD - PRESUMED LEAD PAINT THAT IS PEELING OR ON A DETERIORATED SUBSURFACE USING WORK PRACTICES SET FORTH IN 28 RCNY 11-06(B)(2) SOUTH WALL, EAST WALL IN THE BATHROOM LOCATED AT APT 1D, 1st STORY, 2nd APARTMENT FROM NORTH AT EAST
NOV Issued Date:	10/30/2019
Current Status ID:	19
Current Status:	VIOLATION CLOSED
Current Status Date:	11/13/2019
Name:	Not reported
Address:	2526 VALENTINE AVENUE
City,State,Zip:	BRONX, NY 10458
Violation ID:	13012589
Building ID:	117104
Registration ID:	203311
Apartment:	4C
Story:	4
Class:	Most Serious
Inspection Date:	04/10/2019
Approved Date:	04/12/2019
Original Certify By Date:	05/18/2019
Original Correct By Date:	05/13/2019
New Certify By Date:	06/01/2019
New Correct By Date:	05/27/2019
Certified Date:	06/03/2019
Order Number:	617
NOV ID:	6450658
NOV Description:	SECTION 27-2056.6 ADM CODE - CORRECT THE LEAD-BASED PAINT HAZARD - PAINT THAT TESTED POSITIVE FOR LEAD CONTENT AND THAT IS PEELING OR ON A DETERIORATED SUBSURFACE - USING WORK PRACTICES SET FORTH IN 28 RCNY 11-06(B)(2) BASEBOARD AT WEST WALL, 1st DOOR FRAME FROM EAST AT SOUTH WALL, NORTH WALL, SOUTH WALL, EAST WALL, WEST WALL, 1st WINDOW FRAME FROM SOUTH AT WEST WALL IN THE 2nd ROOM FROM NORTH LOCATED AT APT 4C, 4th STORY, 1st APARTMENT FROM EAST AT SOUTH
NOV Issued Date:	04/15/2019
Current Status ID:	19
Current Status:	VIOLATION CLOSED
Current Status Date:	07/01/2019
Name:	Not reported
Address:	2526 VALENTINE AVENUE
City,State,Zip:	BRONX, NY 10458

(Continued) **S109208333**

Violation ID:	13012590
Building ID:	117104
Registration ID:	203311
Apartment:	4C
Story:	4
Class:	Most Serious
Inspection Date:	04/10/2019
Approved Date:	04/12/2019
Original Certify By Date:	05/18/2019
Original Correct By Date:	05/13/2019
New Certify By Date:	06/01/2019
New Correct By Date:	05/27/2019
Certified Date:	06/03/2019
Order Number:	617
NOV ID:	6450658
NOV Description:	SECTION 27-2056.6 ADM CODE - CORRECT THE LEAD-BASED PAINT HAZARD - PAINT THAT TESTED POSITIVE FOR LEAD CONTENT AND THAT IS PEELING OR ON A DETERIORATED SUBSURFACE - USING WORK PRACTICES SET FORTH IN 28 RCNY 11-06(B)(2) 1st CLOSET FROM NORTH AT EAST WALL DOOR FRAME, 1st DOOR FRAME FROM WEST AT NORTH WALL, EAST WALL, WEST WALL IN THE FOYER LOCATED AT APT 4C, 4th STORY, 1st APARTMENT FROM EAST AT SOUTH
NOV Issued Date:	04/15/2019
Current Status ID:	19
Current Status:	VIOLATION CLOSED
Current Status Date:	07/01/2019
Name:	Not reported
Address:	2526 VALENTINE AVENUE
City,State,Zip:	BRONX, NY 10458
Violation ID:	13012591
Building ID:	117104
Registration ID:	203311
Apartment:	4C
Story:	4
Class:	Most Serious
Inspection Date:	04/10/2019
Approved Date:	04/12/2019
Original Certify By Date:	05/18/2019
Original Correct By Date:	05/13/2019
New Certify By Date:	06/01/2019
New Correct By Date:	05/27/2019
Certified Date:	06/03/2019
Order Number:	617
NOV ID:	6450658
NOV Description:	SECTION 27-2056.6 ADM CODE - CORRECT THE LEAD-BASED PAINT HAZARD - PAINT THAT TESTED POSITIVE FOR LEAD CONTENT AND THAT IS PEELING OR ON A DETERIORATED SUBSURFACE - USING WORK PRACTICES SET FORTH IN 28 RCNY 11-06(B)(2) 1st CLOSET FROM EAST AT SOUTH WALL DOOR FRAME, NORTH WALL IN THE PRIVATE HALLWAY LOCATED AT APT 4C, 4th STORY, 1st APARTMENT FROM EAST AT SOUTH
NOV Issued Date:	04/15/2019
Current Status ID:	19
Current Status:	VIOLATION CLOSED
Current Status Date:	07/01/2019
Name:	Not reported
Address:	2526 VALENTINE AVENUE

(Continued) **S109208333**

City,State,Zip:	BRONX, NY 10458
Violation ID:	13012593
Building ID:	117104
Registration ID:	203311
Apartment:	4C
Story:	4
Class:	Most Serious
Inspection Date:	04/10/2019
Approved Date:	04/12/2019
Original Certify By Date:	05/18/2019
Original Correct By Date:	05/13/2019
New Certify By Date:	06/01/2019
New Correct By Date:	05/27/2019
Certified Date:	06/03/2019
Order Number:	617
NOV ID:	6450658
NOV Description:	SECTION 27-2056.6 ADM CODE - CORRECT THE LEAD-BASED PAINT HAZARD - PAINT THAT TESTED POSITIVE FOR LEAD CONTENT AND THAT IS PEELING OR ON A DETERIORATED SUBSURFACE - USING WORK PRACTICES SET FORTH IN 28 RCNY 11-06(B)(2) NORTH WALL, 1st WINDOW FRAME FROM EAST AT SOUTH WALL IN THE KITCHEN LOCATED AT APT 4C, 4th STORY, 1st APARTMENT FROM EAST AT SOUTH
NOV Issued Date:	04/15/2019
Current Status ID:	19
Current Status:	VIOLATION CLOSED
Current Status Date:	07/01/2019

Name:	Not reported
Address:	2526 VALENTINE AVENUE
City,State,Zip:	BRONX, NY 10458
Violation ID:	13012594
Building ID:	117104
Registration ID:	203311
Apartment:	4C
Story:	4
Class:	Most Serious
Inspection Date:	04/10/2019
Approved Date:	04/12/2019
Original Certify By Date:	05/18/2019
Original Correct By Date:	05/13/2019
New Certify By Date:	06/01/2019
New Correct By Date:	05/27/2019
Certified Date:	06/03/2019
Order Number:	617
NOV ID:	6450658
NOV Description:	SECTION 27-2056.6 ADM CODE - CORRECT THE LEAD-BASED PAINT HAZARD - PAINT THAT TESTED POSITIVE FOR LEAD CONTENT AND THAT IS PEELING OR ON A DETERIORATED SUBSURFACE - USING WORK PRACTICES SET FORTH IN 28 RCNY 11-06(B)(2) 1st CLOSET FROM SOUTH AT WEST WALL DOOR FRAME, 1st DOOR FRAME FROM SOUTH AT WEST WALL, NORTH WALL, SOUTH WALL, EAST WALL, WEST WALL, 1st WINDOW FRAME FROM NORTH AT EAST WALL IN THE 3rd ROOM FROM NORTH AT EAST LOCATED AT APT 4C, 4th STORY, 1st APARTMENT FROM EAST AT SOUTH
NOV Issued Date:	04/15/2019
Current Status ID:	19
Current Status:	VIOLATION CLOSED
Current Status Date:	07/01/2019

(Continued) **S109208333**

Name:	Not reported
Address:	2526 VALENTINE AVENUE
City,State,Zip:	BRONX, NY 10458
Violation ID:	12810996
Building ID:	117104
Registration ID:	203311
Apartment:	1D
Story:	1
Class:	Most Serious
Inspection Date:	12/14/2018
Approved Date:	12/17/2018
Original Certify By Date:	01/20/2019
Original Correct By Date:	01/15/2019
New Certify By Date:	02/03/2019
New Correct By Date:	01/29/2019
Certified Date:	Not reported
Order Number:	617
NOV ID:	6341429
NOV Description:	SECTION 27-2056.6 ADM CODE - CORRECT THE LEAD-BASED PAINT HAZARD - PAINT THAT TESTED POSITIVE FOR LEAD CONTENT AND THAT IS PEELING OR ON A DETERIORATED SUBSURFACE - USING WORK PRACTICES SET FORTH IN 28 RCNY 11-06(B)(2) BASEBOARD AT NORTH WALL, BASEBOARD AT SOUTH WALL, BASEBOARD AT EAST WALL, BASEBOARD AT WEST WALL, 1st DOOR FRAME FROM WEST AT NORTH WALL, 1st WINDOW FRAME FROM NORTH AT EAST WALL IN THE 4th ROOM FROM NORTH LOCATED AT APT 1D, 1st STORY, 2nd APARTMENT FROM NORTH AT EAST
NOV Issued Date:	12/18/2018
Current Status ID:	19
Current Status:	VIOLATION CLOSED
Current Status Date:	09/06/2022

Name:	Not reported
Address:	2526 VALENTINE AVENUE
City,State,Zip:	BRONX, NY 10458
Violation ID:	12810997
Building ID:	117104
Registration ID:	203311
Apartment:	1D
Story:	1
Class:	Most Serious
Inspection Date:	12/14/2018
Approved Date:	12/17/2018
Original Certify By Date:	01/20/2019
Original Correct By Date:	01/15/2019
New Certify By Date:	02/03/2019
New Correct By Date:	01/29/2019
Certified Date:	Not reported
Order Number:	617
NOV ID:	6341429
NOV Description:	SECTION 27-2056.6 ADM CODE - CORRECT THE LEAD-BASED PAINT HAZARD - PAINT THAT TESTED POSITIVE FOR LEAD CONTENT AND THAT IS PEELING OR ON A DETERIORATED SUBSURFACE - USING WORK PRACTICES SET FORTH IN 28 RCNY 11-06(B)(2) BASEBOARD AT EAST WALL, BASEBOARD AT WEST WALL, WEST WALL IN THE PRIVATE HALLWAY LOCATED AT APT 1D, 1st STORY, 2nd APARTMENT FROM NORTH AT EAST
NOV Issued Date:	12/18/2018
Current Status ID:	19

(Continued) **S109208333**

Current Status:	VIOLATION CLOSED
Current Status Date:	09/06/2022
Name:	Not reported
Address:	2526 VALENTINE AVENUE
City,State,Zip:	BRONX, NY 10458
Violation ID:	12810998
Building ID:	117104
Registration ID:	203311
Apartment:	1D
Story:	1
Class:	Most Serious
Inspection Date:	12/14/2018
Approved Date:	12/17/2018
Original Certify By Date:	01/20/2019
Original Correct By Date:	01/15/2019
New Certify By Date:	02/03/2019
New Correct By Date:	01/29/2019
Certified Date:	Not reported
Order Number:	617
NOV ID:	6341429
NOV Description:	SECTION 27-2056.6 ADM CODE - CORRECT THE LEAD-BASED PAINT HAZARD - PAINT THAT TESTED POSITIVE FOR LEAD CONTENT AND THAT IS PEELING OR ON A DETERIORATED SUBSURFACE - USING WORK PRACTICES SET FORTH IN 28 RCNY 11-06(B)(2) 1st DOOR FRAME FROM SOUTH AT WEST WALL, WEST WALL IN THE KITCHEN LOCATED AT APT 1D, 1st STORY, 2nd APARTMENT FROM NORTH AT EAST
NOV Issued Date:	12/18/2018
Current Status ID:	19
Current Status:	VIOLATION CLOSED
Current Status Date:	09/06/2022
Name:	Not reported
Address:	2526 VALENTINE AVENUE
City,State,Zip:	BRONX, NY 10458
Violation ID:	12810999
Building ID:	117104
Registration ID:	203311
Apartment:	1D
Story:	1
Class:	Most Serious
Inspection Date:	12/14/2018
Approved Date:	12/17/2018
Original Certify By Date:	01/20/2019
Original Correct By Date:	01/15/2019
New Certify By Date:	02/03/2019
New Correct By Date:	01/29/2019
Certified Date:	Not reported
Order Number:	617
NOV ID:	6341429
NOV Description:	SECTION 27-2056.6 ADM CODE - CORRECT THE LEAD-BASED PAINT HAZARD - PAINT THAT TESTED POSITIVE FOR LEAD CONTENT AND THAT IS PEELING OR ON A DETERIORATED SUBSURFACE - USING WORK PRACTICES SET FORTH IN 28 RCNY 11-06(B)(2) BASEBOARD AT NORTH WALL, BASEBOARD AT SOUTH WALL, BASEBOARD AT WEST WALL, 1st DOOR FRAME FROM EAST AT SOUTH WALL, EAST WALL, WEST WALL IN THE FOYER LOCATED AT APT 1D, 1st STORY, 2nd APARTMENT FROM NORTH AT EAST
NOV Issued Date:	12/18/2018

(Continued) **S109208333**

Current Status ID: 19
Current Status: VIOLATION CLOSED
Current Status Date: 09/06/2022

Name: Not reported
Address: 2526 VALENTINE AVENUE
City,State,Zip: BRONX, NY 10458
Violation ID: 12811001
Building ID: 117104
Registration ID: 203311
Apartment: 1D
Story: 1
Class: Most Serious
Inspection Date: 12/14/2018
Approved Date: 12/17/2018
Original Certify By Date: 01/20/2019
Original Correct By Date: 01/15/2019
New Certify By Date: 02/03/2019
New Correct By Date: 01/29/2019
Certified Date: Not reported
Order Number: 617
NOV ID: 6341429
NOV Description: SECTION 27-2056.6 ADM CODE - CORRECT THE LEAD-BASED PAINT HAZARD - PAINT THAT TESTED POSITIVE FOR LEAD CONTENT AND THAT IS PEELING OR ON A DETERIORATED SUBSURFACE - USING WORK PRACTICES SET FORTH IN 28 RCNY 11-06(B)(2) NORTH WALL, 1st WINDOW FRAME FROM NORTH AT EAST WALL IN THE BATHROOM LOCATED AT APT 1D, 1st STORY, 2nd APARTMENT FROM NORTH AT EAST
NOV Issued Date: 12/18/2018
Current Status ID: 19
Current Status: VIOLATION CLOSED
Current Status Date: 09/06/2022

NYC LAND USE:
Name: Not reported
Address: 2526 VALENTINE AVENUE
City,State,Zip: BRONX, NY 10458
Latitude: 40.8628979
Longitude: -73.8949506
Type Of Ownership Code: Not reported
Owner Name: BUDVA EQUITIES LLC
Borough: BX
Tax Block: 3154
Tax Lot: 65
Community District: 207
Census Tract 2020: 2039901
Census Block 2020: 20399011000
Census Tract 2010: 399.01
Census Block 2010: 1000
School District: 10
City Council District: 15
Fire Company: E079
Police Precinct: 52
Health Center District: 21
Health Area: 900
Sanitation District Boro: 2
Sanitation District Number: 07

(Continued) **S109208333**

Sanitation Subsection:	1A
Zoning District 1:	R8: Residential Districts
Zoning District 2:	C4-4: Commercial Districts
Zoning District 3:	Not reported
Zoning District 4:	Not reported
Commercial Overlay 1:	Not reported
Commercial Overlay 2:	Not reported
Special Purpose District 1:	Not reported
Special Purpose District 2:	Not reported
Special Purpose District 3:	Not reported
Limited Height District:	Not reported
Spill Boundary Indicator:	Y
Building Class:	C1: WALK UP APARTMENTS - Over Six Families Without Stores
Land Use Category:	Multi-Family Walk-Up Buildings
Number Of Easements:	0
Lot Area:	10501
Total Building Floor Area:	35260
Commercial Floor Area:	0
Residential Floor Area:	35260
Office Floor Area:	0
Retail Floor Area:	0
Garage Floor Area:	0
Storage Floor Area:	0
Factory Floor Area:	0
Other Floor Area:	0
Total Building Floor Area Source Code:	2
Number Of Buildings:	1
Number Of Floors:	5.0000000
Residential Units:	43
Total Units:	43
Lot Frontage:	75.0000000
Lot Depth:	131.4200000
Building Frontage:	75.0000000
Building Depth:	105.0000000
Extension Code:	N
Proximity Code:	0
Irregular Lot Code:	Y
Lot Type:	5
Basement Type/Grade:	0
Assessed Land Value:	165600.00000
Assessed Total Value:	642600.00000
Exempt Total Value:	0.00000
Year Built:	1922
Year Altered 1:	0
Year Altered 2:	0
Historic District Name:	Not reported
Landmark Status:	Not reported
Built Floor Area Ratio:	3.36000000000
Maximum Allowable Residential Far:	6.02000000000
Maximum Allowable Commercial Far:	0.00000000000
Maximum Allowable Community Facility Far:	6.50000000000
Boro Code:	2
Borough, Tax Block and Lot:	2031540065.00000000
Condominium Number:	Not reported
Census Tract 2:	039901
X Coordinate:	1013307
Y Coordinate:	253672

(Continued) **S109208333**

Zoning Map #:	3c
Zoning Map Code:	Not reported
Sanborn Map #:	214 044
Tax Map #:	21109
E-designation Number:	Not reported
Apportionment BBL:	Not reported
Apportionment Date:	Not reported
Pluto ??? Dtm Base Map Indicator:	1
2007 Flood Insurance Rate Map Indicator:	Not reported
2015 Preliminary Flood Insurance Rate Map Indicator:	Not reported
Version Number:	24v1.1
Changed By DCP:	Not reported

480
NW
1/4-1/2
0.346 mi.
1827 ft.

212 WEST KINGSBRIDGE ROAD
BRONX, NY 10463

NY LTANKS **S107784059**
NY LEAD **N/A**

Relative:
Lower

Actual:
55 ft.

LTANKS:

Name:	BASEMENT
Address:	212 WEST KINGSBRIDGE ROAD
City,State,Zip:	BRONX, NY
Spill Number/Closed Date:	1501887 / 2015-06-19
Facility ID:	1501887
Site ID:	508127
Spill Date:	2015-05-20
Spill Cause:	Tank Test Failure
Spill Source:	Private Dwelling
Spill Class:	Not reported
Cleanup Ceased:	Not reported
SWIS:	0301
Investigator:	SXMAHAT
Referred To:	Not reported
Reported to Dept:	2015-05-20
CID:	Not reported
Water Affected:	Not reported
Spill Notifier:	Tank Tester
Last Inspection:	Not reported
Recommended Penalty:	False
Meets Standard:	False
UST Involvement:	False
Remediation Phase:	0
Date Entered In Computer:	2015-05-20
Spill Record Last Update:	2015-10-28
Spiller Name:	Not reported
Spiller Company:	UNKNOWN
Spiller Address:	212 WEST KINGS BRIDGE ROAD
Spiller County:	999
Spiller Contact:	MIKE
Spiller Phone:	(718) 762-4800
Spiller Extention:	Not reported
DEC Region:	2
DER Facility ID:	462828
Latitude:	Not reported
Longitude:	Not reported
DEC Memo:	5/26/15: Mahat DEC Mahat left a phone message to Mr. Isuf Celaj (718.882.8116) inquring to follow up with the repair and retest.

(Continued) **S107784059**

6/11/15: Mahat DEC Mahat received an email from Renae Lewis (Retained Contractor) who performed the TT. Report has been uploaded on D2 for reference. Tank- Passed Fill- Passed Suction- Passed Return - Passed Vent - Passed with comporessin vent alarm removed. Renae will perfrom further repair and a completed report will be provided to the Department for a closure. 6/19/15: Mahat DEC Mahat received a call from Renae and he mentioned that tank has passed the pressure test once he removed the vent alarm. A complete closure reprot will be submitted to the Department for a closure. DEC Mahat received an email with the passing TT result. Tank will be removed from the site. and new tank will be instlled on site with smaller capacity. Based on the phone conversation and reprot, Department does not warrant any further investigation on the site. Hence, the spill case is closed in NYSDEC Spill Database.

Remarks: 5000 gal tank.

All Materials:

Site ID:	508127
Operable Unit ID:	1257444
Operable Unit:	01
Material ID:	2260447
Material Code:	0001A
Material Name:	#2 fuel oil
Case No.:	Not reported
Material FA:	Petroleum
Quantity:	Not reported
Units:	Not reported
Recovered:	Not reported
Resource Affected:	Not reported
Oxygenate:	Not reported

NYC LEAD:

Name:	Not reported
Address:	212 WEST KINGSBRIDGE ROAD
City,State,Zip:	BRONX, NY 10463
Violation ID:	11293411
Building ID:	122091
Registration ID:	216681
Apartment:	5H
Story:	5
Class:	Most Serious
Inspection Date:	06/15/2016
Approved Date:	06/29/2016
Original Certify By Date:	08/02/2016
Original Correct By Date:	07/28/2016
New Certify By Date:	08/16/2016
New Correct By Date:	08/11/2016
Certified Date:	Not reported
Order Number:	616
NOV ID:	5462636
NOV Description:	SECTION 27-2056.6 ADM CODE - CORRECT THE LEAD-BASED PAINT HAZARD - PRESUMED LEAD PAINT THAT IS PEELING OR ON A DETERIORATED SUBSURFACE USING WORK PRACTICES SET FORTH IN 28 RCNY 11-06(B)(2) NORTH WALL IN THE 5th ROOM FROM NORTH LOCATED AT APT 5H, 5th STORY, 1st APARTMENT FROM NORTH AT EAST
NOV Issued Date:	06/30/2016

(Continued) **S107784059**

Current Status ID:	19
Current Status:	VIOLATION CLOSED
Current Status Date:	07/27/2016
Name:	Not reported
Address:	212 WEST KINGSBRIDGE ROAD
City,State,Zip:	BRONX, NY 10463
Violation ID:	11293412
Building ID:	122091
Registration ID:	216681
Apartment:	5H
Story:	5
Class:	Most Serious
Inspection Date:	06/15/2016
Approved Date:	06/29/2016
Original Certify By Date:	08/02/2016
Original Correct By Date:	07/28/2016
New Certify By Date:	08/16/2016
New Correct By Date:	08/11/2016
Certified Date:	Not reported
Order Number:	616
NOV ID:	5462636
NOV Description:	SECTION 27-2056.6 ADM CODE - CORRECT THE LEAD-BASED PAINT HAZARD - PRESUMED LEAD PAINT THAT IS PEELING OR ON A DETERIORATED SUBSURFACE USING WORK PRACTICES SET FORTH IN 28 RCNY 11-06(B)(2) CEILING IN THE PRIVATE HALLWAY LOCATED AT APT 5H, 5th STORY, 1st APARTMENT FROM NORTH AT EAST
NOV Issued Date:	06/30/2016
Current Status ID:	19
Current Status:	VIOLATION CLOSED
Current Status Date:	07/27/2016
Name:	Not reported
Address:	212 WEST KINGSBRIDGE ROAD
City,State,Zip:	BRONX, NY 10463
Violation ID:	11293413
Building ID:	122091
Registration ID:	216681
Apartment:	5H
Story:	5
Class:	Most Serious
Inspection Date:	06/15/2016
Approved Date:	06/29/2016
Original Certify By Date:	08/02/2016
Original Correct By Date:	07/28/2016
New Certify By Date:	08/16/2016
New Correct By Date:	08/11/2016
Certified Date:	Not reported
Order Number:	616
NOV ID:	5462636
NOV Description:	SECTION 27-2056.6 ADM CODE - CORRECT THE LEAD-BASED PAINT HAZARD - PRESUMED LEAD PAINT THAT IS PEELING OR ON A DETERIORATED SUBSURFACE USING WORK PRACTICES SET FORTH IN 28 RCNY 11-06(B)(2) 1st RADIATOR FROM EAST AT SOUTH WALL IN THE 2nd ROOM FROM NORTH LOCATED AT APT 5H, 5th STORY, 1st APARTMENT FROM NORTH AT EAST
NOV Issued Date:	06/30/2016
Current Status ID:	19

(Continued) **S107784059**

Current Status:	VIOLATION CLOSED
Current Status Date:	07/27/2016
Name:	Not reported
Address:	212 WEST KINGSBRIDGE ROAD
City,State,Zip:	BRONX, NY 10463
Violation ID:	12222759
Building ID:	122091
Registration ID:	216681
Apartment:	6K
Story:	6
Class:	Most Serious
Inspection Date:	02/02/2018
Approved Date:	02/02/2018
Original Certify By Date:	03/10/2018
Original Correct By Date:	03/05/2018
New Certify By Date:	03/24/2018
New Correct By Date:	03/19/2018
Certified Date:	Not reported
Order Number:	616
NOV ID:	6007904
NOV Description:	SECTION 27-2056.6 ADM CODE - CORRECT THE LEAD-BASED PAINT HAZARD - PRESUMED LEAD PAINT THAT IS PEELING OR ON A DETERIORATED SUBSURFACE USING WORK PRACTICES SET FORTH IN 28 RCNY 11-06(B)(2) CEILING, EAST WALL IN THE 3rd ROOM FROM NORTH LOCATED AT APT 6K, 6th STORY, 1st APARTMENT FROM SOUTH AT WEST
NOV Issued Date:	02/05/2018
Current Status ID:	19
Current Status:	VIOLATION CLOSED
Current Status Date:	02/28/2018
Name:	Not reported
Address:	212 WEST KINGSBRIDGE ROAD
City,State,Zip:	BRONX, NY 10463
Violation ID:	12222760
Building ID:	122091
Registration ID:	216681
Apartment:	6K
Story:	6
Class:	Most Serious
Inspection Date:	02/02/2018
Approved Date:	02/02/2018
Original Certify By Date:	03/10/2018
Original Correct By Date:	03/05/2018
New Certify By Date:	03/24/2018
New Correct By Date:	03/19/2018
Certified Date:	Not reported
Order Number:	616
NOV ID:	6007904
NOV Description:	SECTION 27-2056.6 ADM CODE - CORRECT THE LEAD-BASED PAINT HAZARD - PRESUMED LEAD PAINT THAT IS PEELING OR ON A DETERIORATED SUBSURFACE USING WORK PRACTICES SET FORTH IN 28 RCNY 11-06(B)(2) CEILING, NORTH WALL, SOUTH WALL, WEST WALL IN THE BATHROOM LOCATED AT APT 6K, 6th STORY, 1st APARTMENT FROM SOUTH AT WEST
NOV Issued Date:	02/05/2018
Current Status ID:	19
Current Status:	VIOLATION CLOSED

(Continued) **S107784059**

Current Status Date:	02/28/2018
Name:	Not reported
Address:	212 WEST KINGSBRIDGE ROAD
City,State,Zip:	BRONX, NY 10463
Violation ID:	16803152
Building ID:	122091
Registration ID:	216681
Apartment:	1K
Story:	1
Class:	Most Serious
Inspection Date:	03/17/2024
Approved Date:	04/01/2024
Original Certify By Date:	05/01/2024
Original Correct By Date:	04/26/2024
New Certify By Date:	Not reported
New Correct By Date:	Not reported
Certified Date:	Not reported
Order Number:	616
NOV ID:	9030220
NOV Description:	27-2056.6 ADM CODE - CORRECT THE LEAD-BASED PAINT HAZARD - PRESUMED LEAD PAINT THAT IS PEELING OR ON A DETERIORATED SUBSURFACE USING WORK PRACTICES SET FORTH IN 28 RCNY 11-06(B)(2) CEILING IN THE BATHROOM LOCATED AT APT 1K, 1st STORY, 1st APARTMENT FROM SOUTH AT WEST , SECTION ''NORTH''
NOV Issued Date:	04/02/2024
Current Status ID:	2
Current Status:	NOV SENT OUT
Current Status Date:	04/02/2024
Name:	Not reported
Address:	212 WEST KINGSBRIDGE ROAD
City,State,Zip:	BRONX, NY 10463
Violation ID:	16560254
Building ID:	122091
Registration ID:	216681
Apartment:	1K
Story:	1
Class:	Most Serious
Inspection Date:	12/28/2023
Approved Date:	12/29/2023
Original Certify By Date:	01/31/2024
Original Correct By Date:	01/26/2024
New Certify By Date:	02/14/2024
New Correct By Date:	02/09/2024
Certified Date:	01/28/2024
Order Number:	617
NOV ID:	8870088
NOV Description:	27-2056.6 ADM CODE - CORRECT THE LEAD-BASED PAINT HAZARD - PAINT THAT TESTED POSITIVE FOR LEAD CONTENT AND THAT IS PEELING OR ON A DETERIORATED SUBSURFACE - USING WORK PRACTICES SET FORTH IN 28 RCNY 11-06(B)(2) 1st DOOR FRAME FROM NORTH AT EAST WALL IN THE BATHROOM LOCATED AT APT 1K , 1st STORY, 1st APARTMENT FROM SOUTH AT WEST , SECTION ''212'', 1st FROM WEST AT NORTH
NOV Issued Date:	01/02/2024
Current Status ID:	19
Current Status:	VIOLATION CLOSED

(Continued) **S107784059**

Current Status Date:	02/08/2024
Name:	Not reported
Address:	212 WEST KINGSBRIDGE ROAD
City,State,Zip:	BRONX, NY 10463
Violation ID:	16560257
Building ID:	122091
Registration ID:	216681
Apartment:	1K
Story:	1
Class:	Most Serious
Inspection Date:	12/28/2023
Approved Date:	12/29/2023
Original Certify By Date:	01/31/2024
Original Correct By Date:	01/26/2024
New Certify By Date:	02/14/2024
New Correct By Date:	02/09/2024
Certified Date:	01/28/2024
Order Number:	617
NOV ID:	8870088
NOV Description:	27-2056.6 ADM CODE - CORRECT THE LEAD-BASED PAINT HAZARD - PAINT THAT TESTED POSITIVE FOR LEAD CONTENT AND THAT IS PEELING OR ON A DETERIORATED SUBSURFACE - USING WORK PRACTICES SET FORTH IN 28 RCNY 11-06(B)(2) 1st DOOR FRAME FROM EAST AT SOUTH WALL IN THE 1st ROOM FROM NORTH LOCATED AT APT 1K , 1st STORY, 1st APARTMENT FROM SOUTH AT WEST , SECTION ''212'', 1st FROM WEST AT NORTH
NOV Issued Date:	01/02/2024
Current Status ID:	19
Current Status:	VIOLATION CLOSED
Current Status Date:	02/08/2024
Name:	Not reported
Address:	212 WEST KINGSBRIDGE ROAD
City,State,Zip:	BRONX, NY 10463
Violation ID:	16560259
Building ID:	122091
Registration ID:	216681
Apartment:	1K
Story:	1
Class:	Most Serious
Inspection Date:	12/28/2023
Approved Date:	12/29/2023
Original Certify By Date:	01/31/2024
Original Correct By Date:	01/26/2024
New Certify By Date:	02/14/2024
New Correct By Date:	02/09/2024
Certified Date:	01/28/2024
Order Number:	617
NOV ID:	8870088
NOV Description:	27-2056.6 ADM CODE - CORRECT THE LEAD-BASED PAINT HAZARD - PAINT THAT TESTED POSITIVE FOR LEAD CONTENT AND THAT IS PEELING OR ON A DETERIORATED SUBSURFACE - USING WORK PRACTICES SET FORTH IN 28 RCNY 11-06(B)(2) 1st DOOR FRAME FROM WEST AT NORTH WALL IN THE 4th ROOM FROM NORTH LOCATED AT APT 1K , 1st STORY, 1st APARTMENT FROM SOUTH AT WEST , SECTION ''212'', 1st FROM WEST AT NORTH
NOV Issued Date:	01/02/2024
Current Status ID:	19

(Continued) **S107784059**

Current Status: VIOLATION CLOSED
Current Status Date: 02/08/2024

CE481 **BEE & BEE MANAGEMENT** **NY LTANKS** **S102673417**
NNW **2851 SEDGWICK AVENUE** **NY NYC LAND USE** **N/A**
1/4-1/2 **BRONX, NY**
0.348 mi.
1840 ft. **Site 1 of 5 in cluster CE**

Relative: **Lower**
Actual: **134 ft.**

LTANKS:

Name:	BEE & BEE MANAGEMENT
Address:	2851 SEDGWICK AVENUE
City,State,Zip:	BRONX, NY
Spill Number/Closed Date:	9604251 / 1996-06-28
Facility ID:	9604251
Site ID:	175476
Spill Date:	1996-06-28
Spill Cause:	Tank Overfill
Spill Source:	Private Dwelling
Spill Class:	C4
Cleanup Ceased:	Not reported
SWIS:	0301
Investigator:	KSTANG
Referred To:	Not reported
Reported to Dept:	1996-06-28
CID:	266
Water Affected:	Not reported
Spill Notifier:	Responsible Party
Last Inspection:	Not reported
Recommended Penalty:	False
Meets Standard:	False
UST Involvement:	False
Remediation Phase:	0
Date Entered In Computer:	1996-06-28
Spill Record Last Update:	1996-07-02
Spiller Name:	Not reported
Spiller Company:	BEE & BEE MANAGEMENT
Spiller Address:	1624 WEBSTER AVENUE
Spiller County:	001
Spiller Contact:	HALE
Spiller Phone:	(718) 299-6354
Spiller Extention:	Not reported
DEC Region:	2
DER Facility ID:	147521
Latitude:	40.8749198
Longitude:	-73.9013431
DEC Memo:	Prior to Sept, 2004 data translation this spill Lead_DEC Field was TANG
Remarks:	TANK OVERFILL. UNKNOWN EXACT REASON. ONTO SOIL. CLEAN UP CREW ENROUTE. Not reported

All Materials:

Site ID:	175476
Operable Unit ID:	1031900
Operable Unit:	01
Material ID:	350539
Material Code:	0002A
Material Name:	#4 fuel oil

BEE & BEE MANAGEMENT (Continued) **S102673417**

Case No.:	Not reported
Material FA:	Petroleum
Quantity:	6.00
Units:	G
Recovered:	6.00
Resource Affected:	Soil
Oxygenate:	Not reported

NYC LAND USE:

Name:	Not reported
Address:	2851 SEDGWICK AVENUE
City,State,Zip:	BRONX, NY 10468
Latitude:	40.8738856
Longitude:	-73.9020457
Type Of Ownership Code:	Not reported
Owner Name:	2851 REALTY LLC
Borough:	BX
Tax Block:	3253
Tax Lot:	270
Community District:	208
Census Tract 2020:	2027300
Census Block 2020:	20273002002
Census Tract 2010:	273
Census Block 2010:	2002
School District:	10
City Council District:	14
Fire Company:	E081
Police Precinct:	50
Health Center District:	21
Health Area:	310
Sanitation District Boro:	2
Sanitation District Number:	08
Sanitation Subsection:	1B
Zoning District 1:	R6: Residential Districts
Zoning District 2:	Not reported
Zoning District 3:	Not reported
Zoning District 4:	Not reported
Commercial Overlay 1:	Not reported
Commercial Overlay 2:	Not reported
Special Purpose District 1:	Not reported
Special Purpose District 2:	Not reported
Special Purpose District 3:	Not reported
Limited Height District:	Not reported
Spill Boundary Indicator:	N
Building Class:	C1: WALK UP APARTMENTS - Over Six Families Without Stores
Land Use Category:	Multi-Family Walk-Up Buildings
Number Of Easements:	0
Lot Area:	7500
Total Building Floor Area:	34500
Commercial Floor Area:	0
Residential Floor Area:	34500
Office Floor Area:	0
Retail Floor Area:	0
Garage Floor Area:	0
Storage Floor Area:	0
Factory Floor Area:	0

BEE & BEE MANAGEMENT (Continued) **S102673417**

Other Floor Area:	0
Total Building Floor Area Source Code:	2
Number Of Buildings:	1
Number Of Floors:	5.0000000
Residential Units:	30
Total Units:	30
Lot Frontage:	60.0000000
Lot Depth:	126.2500000
Building Frontage:	60.0000000
Building Depth:	115.0000000
Extension Code:	N
Proximity Code:	0
Irregular Lot Code:	Y
Lot Type:	3
Basement Type/Grade:	0
Assessed Land Value:	67500.00000
Assessed Total Value:	372600.00000
Exempt Total Value:	0.00000
Year Built:	1926
Year Altered 1:	0
Year Altered 2:	0
Historic District Name:	Not reported
Landmark Status:	Not reported
Built Floor Area Ratio:	4.60000000000
Maximum Allowable Residential Far:	2.43000000000
Maximum Allowable Commercial Far:	0.00000000000
Maximum Allowable Community Facility Far:	4.80000000000
Boro Code:	2
Borough, Tax Block and Lot:	2032530270.00000000
Condominium Number:	Not reported
Census Tract 2:	0273
X Coordinate:	1011340
Y Coordinate:	257673
Zoning Map #:	1d
Zoning Map Code:	Not reported
Sanborn Map #:	213 014
Tax Map #:	21201
E-designation Number:	Not reported
Apportionment BBL:	Not reported
Apportionment Date:	Not reported
Pluto ??? Dtm Base Map Indicator:	1
2007 Flood Insurance Rate Map Indicator:	Not reported
2015 Preliminary Flood Insurance Rate Map Indicator:	Not reported
Version Number:	24v1.1
Changed By DCP:	Not reported

BW482 **220780; 2481-85 CRESTON AVENUE** **NY Spills** **S110750451**
South **2481-85 CRESTON AVENUE** **N/A**
1/4-1/2 **BRONX, NY**
0.349 mi.
1843 ft. **Site 2 of 5 in cluster BW**

Relative: SPILLS:
Lower

Name:	220780; 2481-85 CRESTON AVENUE
Address:	2481-85 CRESTON AVENUE
City,State,Zip:	BRONX, NY
Spill Number/Closed Date:	1009019 / 2010-03-24
Facility ID:	1009019

Actual:
123 ft.

220780; 2481-85 CRESTON AVENUE (Continued) **S110750451**

Facility Type:	ER
DER Facility ID:	397467
Site ID:	442487
DEC Region:	2
Spill Cause:	Unknown
Spill Class:	D4
SWIS:	0301
Spill Date:	2010-03-23
Investigator:	DMPOKRZY
Referred To:	Not reported
Reported to Dept:	2010-06-30
CID:	Not reported
Water Affected:	Not reported
Spill Source:	Commercial/Industrial
Spill Notifier:	Responsible Party
Cleanup Ceased:	Not reported
Cleanup Meets Std:	Not reported
Last Inspection:	Not reported
Recommended Penalty:	Not reported
UST Trust:	Not reported
Remediation Phase:	0
Date Entered In Computer:	2010-11-24
Spill Record Last Update:	2010-11-24
Spiller Name:	ERT DESK
Spiller Company:	CON EDISON
Spiller Address:	5030 BROADWAY
Spiller Company:	001
Contact Name:	ERT DESK
Latitude:	Not reported
Longitude:	Not reported
DEC Memo:	Not reported
Remarks:	Street Address = F/O 2481-85 Creston Avenue Spill Volume = 1 Unit of Measure = Quart Substance Name = Unknown Oil Cause Reason = Unknown Status Reason = Agency Approval Not Required

All Materials:

Site ID:	442487
Operable Unit ID:	1192989
Operable Unit:	01
Material ID:	2188411
Material Code:	0066A
Material Name:	unknown petroleum
Case No.:	Not reported
Material FA:	Petroleum
Quantity:	.00
Units:	G
Recovered:	Not reported
Resource Affected:	Utility
Oxygenate:	Not reported

CF483 **MH 15211** **NY Spills** **S103938170**
ENE **2850-60 GRAND CONCORSE** **N/A**
1/4-1/2 **BRONX, NY**
0.350 mi.
1848 ft. **Site 1 of 6 in cluster CF**

Relative:
Lower

Actual:
131 ft.

SPILLS:

Name:	MH 15211
Address:	2850-60 GRAND CONCORSE
City,State,Zip:	BRONX, NY
Spill Number/Closed Date:	9902720 / 2000-05-18
Facility ID:	9902720
Facility Type:	ER
DER Facility ID:	128950
Site ID:	151828
DEC Region:	2
Spill Cause:	Equipment Failure
Spill Class:	C4
SWIS:	0301
Spill Date:	1999-06-09
Investigator:	CAENGELH
Referred To:	Not reported
Reported to Dept:	1999-06-09
CID:	270
Water Affected:	Not reported
Spill Source:	Institutional, Educational, Gov., Other
Spill Notifier:	Affected Persons
Cleanup Ceased:	Not reported
Cleanup Meets Std:	False
Last Inspection:	Not reported
Recommended Penalty:	False
UST Trust:	False
Remediation Phase:	0
Date Entered In Computer:	1999-06-09
Spill Record Last Update:	2000-06-08
Spiller Name:	CALLER
Spiller Company:	CON ED
Spiller Address:	4 IRVING PLACE
Spiller Company:	001
Contact Name:	CALLER
Latitude:	40.8699751
Longitude:	-73.8910652
DEC Memo:	Prior to Sept, 2004 data translation this spill Lead_DEC Field was ENGELHARDT Con ed e2mis notes: Found approx 1 pint of insulatum on arc proofing and floor of manhole. Plate 32-L-1 indicates no sewer connection. Cleanup complete still pending sample results. <1.00 ppm
Remarks:	POSS INSULATUM OIL IN MANHOLE CLEAN UP CREW ENROUTE CON ED 125455

All Materials:

Site ID:	151828
Operable Unit ID:	1081645
Operable Unit:	01
Material ID:	306224
Material Code:	0066A
Material Name:	unknown petroleum
Case No.:	Not reported
Material FA:	Petroleum
Quantity:	1.00

MH 15211 (Continued) **S103938170**

Units: G
Recovered: .00
Resource Affected: Soil
Oxygenate: Not reported

CF484 **MANHOLE #15211** **NY Spills** **S103938191**
ENE **2850-60 GRAND CONCOURSE** **N/A**
1/4-1/2 **BRONX, NY**
0.350 mi.
1848 ft. **Site 2 of 6 in cluster CF**

Relative: **Lower**

Actual: **131 ft.**

SPILLS:

Name: MANHOLE #15211
Address: 2850-60 GRAND CONCOURSE
City,State,Zip: BRONX, NY
Spill Number/Closed Date: 9902751 / 1999-08-16
Facility ID: 9902751
Facility Type: ER
DER Facility ID: 146901
Site ID: 174688
DEC Region: 2
Spill Cause: Equipment Failure
Spill Class: C4
SWIS: 0301
Spill Date: 1999-06-09
Investigator: JHOCONNE
Referred To: Not reported
Reported to Dept: 1999-06-09
CID: 252
Water Affected: Not reported
Spill Source: Commercial/Industrial
Spill Notifier: Responsible Party
Cleanup Ceased: Not reported
Cleanup Meets Std: False
Last Inspection: Not reported
Recommended Penalty: False
UST Trust: False
Remediation Phase: 0
Date Entered In Computer: 1999-06-09
Spill Record Last Update: 2000-06-08
Spiller Name: JOE DEVOTI
Spiller Company: MANHOLE #15211
Spiller Address: 2850-60 GRAND CONCOURSE
Spiller Company: 001
Contact Name: JOE DEVOTI
Latitude: 40.8699751
Longitude: -73.8910652
DEC Memo: Prior to Sept, 2004 data translation this spill Lead_DEC Field was O'CONNELL Con ed e2mis notes: A section of primary cable leaking while his crews were doing another cleanup in this mh. Taking a sample from the cable oil. The cleanup will be handled as 50-499. Crew has been dispatched to seal the open end of the cable. Plate 32 L 1 shows there is no sewer connection. AROCLOR 1254 : 5 ppm Dielectric fluid oil based: 16 oz pcb 5 ppm
Remarks: CLEAN UP IS BEING DONE UTILIZING THE 50-499 PCB CRITERIA. CON ED

MANHOLE #15211 (Continued) **S103938191**

#125468.

All Materials:

Site ID:	174688
Operable Unit ID:	1081681
Operable Unit:	01
Material ID:	306253
Material Code:	0541A
Material Name:	dielectric fluid
Case No.:	Not reported
Material FA:	Petroleum
Quantity:	1.00
Units:	G
Recovered:	.00
Resource Affected:	Soil
Oxygenate:	Not reported

BR485 **VS 1756** **NY Spills** **S106012453**
East **226 EAST 198TH STREET** **N/A**
1/4-1/2 **BRONX, NY**
0.352 mi.
1860 ft. **Site 2 of 2 in cluster BR**

Relative: **Lower**

Actual: **127 ft.**

SPILLS:

Name:	VS 1756
Address:	226 EAST 198TH STREET
City,State,Zip:	BRONX, NY
Spill Number/Closed Date:	0212596 / 2004-02-09
Facility ID:	0212596
Facility Type:	ER
DER Facility ID:	205594
Site ID:	250810
DEC Region:	2
Spill Cause:	Equipment Failure
Spill Class:	C3
SWIS:	0301
Spill Date:	2003-03-21
Investigator:	AERODRIG
Referred To:	Not reported
Reported to Dept:	2003-03-21
CID:	422
Water Affected:	Not reported
Spill Source:	Commercial/Industrial
Spill Notifier:	Responsible Party
Cleanup Ceased:	Not reported
Cleanup Meets Std:	False
Last Inspection:	Not reported
Recommended Penalty:	False
UST Trust:	False
Remediation Phase:	0
Date Entered In Computer:	2003-03-21
Spill Record Last Update:	2004-02-09
Spiller Name:	Not reported
Spiller Company:	CON EDISON
Spiller Address:	Not reported
Spiller Company:	999
Contact Name:	BILL MURPHY

VS 1756 (Continued) **S106012453**

Latitude:	40.8695510
Longitude:	-73.8900636
DEC Memo:	Prior to Sept, 2004 data translation this spill Lead_DEC Field was RODRIGUEZ E2MIS 147618 21-Mar-2003 11:29 hours # 9 Troubleshooter D Ruff (24468) while responding to a smoking underground structure, reports finding 315 gallons of dielectric fluid leaked from transformer into VS-1756, located in front of 226 E198 St, Bronx, NY. Smoke associated with incident. There is/was no fire involved. No sewers, waterways or private property affected. No injuries. Emergency Supervisor T. Tortora (39689) in route to location to place environmental tag and take sample for PCB. Fire Department on location and being relieved by Troubleshooter D Ruff. 21-Mar-2003 11:52 hours Vault direct historical PCB results : 3/10/1995 LSN95-2225-02 13 PPM PCB 8/5/1993 LSN93-0410203 10 PPM PCB Oil in structure being sampled to be tested. Lab Sequence Number: 03-02378-001 PCB <1 ppm. 3/21/03 CFS tanker took 205 gallons of oil & water from vs-175. Structure was double washed and all liquids were taken into the CFS tanker for disposal at Astoria WWTP. Final Clean up is pending removal of transformer. 5/16/03 Transformer has been removed. Double washed vault and the CFS tanker removed ~ 100 gallons of liquid.
Remarks:	structure was smoking. transformer that was leaking. oil is contained in an underground structure. ref# 147618

All Materials:

Site ID:	250810
Operable Unit ID:	863570
Operable Unit:	01
Material ID:	512325
Material Code:	0541A
Material Name:	dielectric fluid
Case No.:	Not reported
Material FA:	Petroleum
Quantity:	315.00
Units:	G
Recovered:	.00
Resource Affected:	Soil
Oxygenate:	Not reported

BY486 **218357; 2457 UNIVERSITY AVENUE** **NY Spills** **S110307388**
SW **2457 UNIVERSITY AVENUE** **N/A**
1/4-1/2 **BRONX, NY**
0.354 mi.
1868 ft. **Site 2 of 5 in cluster BY**

Relative: SPILLS:
Lower

Actual: Name:	218357; 2457 UNIVERSITY AVENUE
116 ft. Address:	2457 UNIVERSITY AVENUE
City,State,Zip:	BRONX, NY
Spill Number/Closed Date:	0914453 / 2009-09-09
Facility ID:	0914453

218357; 2457 UNIVERSITY AVENUE (Continued) **S110307388**

Facility Type:	ER
DER Facility ID:	388684
Site ID:	433804
DEC Region:	2
Spill Cause:	Equipment Failure
Spill Class:	D4
SWIS:	0301
Spill Date:	2009-09-08
Investigator:	DMPOKRZY
Referred To:	Not reported
Reported to Dept:	2009-12-31
CID:	Not reported
Water Affected:	Not reported
Spill Source:	Commercial/Industrial
Spill Notifier:	Responsible Party
Cleanup Ceased:	Not reported
Cleanup Meets Std:	Not reported
Last Inspection:	Not reported
Recommended Penalty:	Not reported
UST Trust:	Not reported
Remediation Phase:	0
Date Entered In Computer:	2010-04-27
Spill Record Last Update:	2010-04-27
Spiller Name:	ERT DESK
Spiller Company:	CON EDISON
Spiller Address:	5030 BROADWAY
Spiller Company:	001
Contact Name:	ERT DESK
Latitude:	40.8643650
Longitude:	-73.9040190
DEC Memo:	Not reported
Remarks:	Not reported

All Materials:

Site ID:	433804
Operable Unit ID:	1184653
Operable Unit:	01
Material ID:	2179160
Material Code:	0541A
Material Name:	dielectric fluid
Case No.:	Not reported
Material FA:	Petroleum
Quantity:	.00
Units:	G
Recovered:	Not reported
Resource Affected:	Utility
Oxygenate:	Not reported

BZ487 **RESIDENCE** **NY Spills** **S124518238**
East **2834 VALENTINE AVE** **N/A**
1/4-1/2 **BRONX, NY**
0.355 mi.
1872 ft. **Site 3 of 3 in cluster BZ**

Relative: **Lower**

Actual: **125 ft.**

SPILLS:

Name:	RESIDENCE
Address:	2834 VALENTINE AVE
City,State,Zip:	BRONX, NY
Spill Number/Closed Date:	1903104 / 2019-06-28
Facility ID:	1903104
Facility Type:	ER
DER Facility ID:	541228
Site ID:	591057
DEC Region:	2
Spill Cause:	Equipment Failure
Spill Class:	Not reported
SWIS:	0301
Spill Date:	2019-06-26
Investigator:	HSSEKHON
Referred To:	Not reported
Reported to Dept:	2019-06-26
CID:	Not reported
Water Affected:	Not reported
Spill Source:	Private Dwelling
Spill Notifier:	Other
Cleanup Ceased:	Not reported
Cleanup Meets Std:	False
Last Inspection:	Not reported
Recommended Penalty:	False
UST Trust:	False
Remediation Phase:	0
Date Entered In Computer:	2019-06-26
Spill Record Last Update:	2019-06-28
Spiller Name:	JOSHUA NIEVES
Spiller Company:	OWNER
Spiller Address:	2834 VALENTINE AVE
Spiller Company:	999
Contact Name:	LEWIS SEGURA-MENDEZ
Latitude:	Not reported
Longitude:	Not reported
DEC Memo:	6/26/2019 - Feng - Duty Desk. Spoke to Josh Nives of Petro Oil. Their technician went out to check the tank today and found the tank is leaking. There is rust developed overtime in the bottom of the tank and the leak is from there. It is about 1 gallon of #2 oil leaked. The owner declined Petro's proposal to pump to another tank. The tank is still leaking. That's why Petro reported the spill. Left a message to the owner Lewis Segura-Mendez. Petro Oil Josh Nives 718-628-3339 Owner Lewis Segura-Mendez 646-220-7712 Case discussed with DEC Andre and DEC Sekhon responded to the spill. 6/28 - Sekhon On 6/26 : 3:30 pm - visited site and met Lewis Segura Mendez. site has one 275 gal AST in the garage. Mr. Mendez told that his oil company had scheduled to perform a yearly tune up of his boiler and technician noted that there was a small black spot

RESIDENCE (Continued) **S124518238**

under the oil tank that was
caused on last oil delivery while filing up the tank (fill port on top of tank). Delivery driver
tried to clean/wipe out the oil off because the tank in that area is clean of dust compared with
the other part of the body of oil tank, and placed good amount of speedy dry/ sand under the tank
to verify if it was leaking or not, but not leaking. No active petroleum leak was noted from the
tank. no petroleum odors were noted in the garage. case closed based on field observations.

Remarks: to cement floor tech on site customer refused temp tank

All Materials:

Site ID:	591057
Operable Unit ID:	1338680
Operable Unit:	01
Material ID:	2348181
Material Code:	0001A
Material Name:	#2 fuel oil
Case No.:	Not reported
Material FA:	Petroleum
Quantity:	1.00
Units:	G
Recovered:	Not reported
Resource Affected:	Not reported
Oxygenate:	Not reported

CG488 **VAULT #TM1410** **NY Spills** **S106383579**
WNW **W 193 ST / HEATH AVE** **N/A**
1/4-1/2 **BRONX, NY**
0.356 mi.
1878 ft. **Site 1 of 3 in cluster CG**

Relative: **Lower**
Actual: **59 ft.**

SPILLS:

Name:	VAULT #TM1410
Address:	W 193 ST / HEATH AVE
City,State,Zip:	BRONX, NY
Spill Number/Closed Date:	0313472 / 2004-07-15
Facility ID:	0313472
Facility Type:	ER
DER Facility ID:	105736
Site ID:	121827
DEC Region:	2
Spill Cause:	Equipment Failure
Spill Class:	C4
SWIS:	0301
Spill Date:	2004-03-09
Investigator:	JHOCONNE
Referred To:	Not reported
Reported to Dept:	2004-03-09
CID:	73
Water Affected:	Not reported
Spill Source:	Commercial/Industrial
Spill Notifier:	Affected Persons
Cleanup Ceased:	Not reported
Cleanup Meets Std:	False

VAULT #TM1410 (Continued) **S106383579**

Last Inspection:	Not reported
Recommended Penalty:	False
UST Trust:	False
Remediation Phase:	0
Date Entered In Computer:	2004-03-09
Spill Record Last Update:	2004-07-15
Spiller Name:	ERT DESK
Spiller Company:	CON EDISON
Spiller Address:	128 WESTEND AVENUE
Spiller Company:	001
Contact Name:	ERT DESK
Latitude:	40.8705430
Longitude:	-73.9058920
DEC Memo:	Prior to Sept, 2004 data translation this spill Lead_DEC Field was O'CONNELL e2mis no. 152403: while on location for a steaming transformer discovered 6 oz of transformer oil on concrete in TM-1410. No smoke or fire is/was involved. No sewers, waterways, or private property affected. The Fire Dept and Police Dept were on location-no injuries involved. The steam was stopped as a result of the flush truck removing the muddy liquid. The flush truck stopped removing the liquid once oil was noticed and will be quarantined until the results from the Chem-lab are determined. A pcb sample was taken. Lab Sequence Number: 04-01781-001 PCBs < 1 ppm The following are the lab. results for the test of vehicle #60444: Lab Sequence Number: 04-01789-001 PCBs < 1 ppm 16-Apr.-2004 20:05 hrs. Bx/West Environmental Flush Mechanic R. Budhoo # 82277 reported that the Transformer has been removed and that the CFS. Tanker removed 350 gallons of liquid and the Flush truck removed ~ 1000 # of solids. The TM was double washed with 760 soap and water and the CFS. tanker removed all liquids. The crew removed the Environmental Tag # 34223. Cleanup complete.
Remarks:	TRANSFORMER LEAK CAUSED RELEASE OF 6 OZ OF TRANSFORMER OIL ONTO CONCRETE IN THE VAULT. NO SMOKE OR FIRE. NYC FIRE DEPT DID RESPOND BUT FOUND ONLY STEAM AT LOCATION (NO SMOKE). CLEAN UP PENDING.

All Materials:

Site ID:	121827
Operable Unit ID:	880655
Operable Unit:	01
Material ID:	498619
Material Code:	0020A
Material Name:	transformer oil
Case No.:	Not reported
Material FA:	Petroleum
Quantity:	1.00
Units:	G
Recovered:	.00
Resource Affected:	Soil
Oxygenate:	Not reported

CG489 **TM 1410** **NY Spills** **S104651488**
WNW **W 193RD ST/HEALTH AVE** **N/A**
1/4-1/2 **NEW YORK, NY**
0.356 mi.
1878 ft. **Site 2 of 3 in cluster CG**

Relative: **Lower**

Actual: **59 ft.**

SPILLS:

Name:	TM 1410
Address:	W 193RD ST/HEALTH AVE
City,State,Zip:	NEW YORK, NY
Spill Number/Closed Date:	0000052 / 2002-01-22
Facility ID:	0000052
Facility Type:	ER
DER Facility ID:	139186
Site ID:	165110
DEC Region:	2
Spill Cause:	Unknown
Spill Class:	C4
SWIS:	0301
Spill Date:	2000-04-03
Investigator:	JHOCONNE
Referred To:	Not reported
Reported to Dept:	2000-04-03
CID:	389
Water Affected:	Not reported
Spill Source:	Unknown
Spill Notifier:	Other
Cleanup Ceased:	Not reported
Cleanup Meets Std:	False
Last Inspection:	Not reported
Recommended Penalty:	False
UST Trust:	False
Remediation Phase:	0
Date Entered In Computer:	2000-04-03
Spill Record Last Update:	2002-01-24
Spiller Name:	UNKNOWN
Spiller Company:	Unknown
Spiller Address:	UNKNOWN
Spiller Company:	999
Contact Name:	CALLER
Latitude:	Not reported
Longitude:	Not reported
DEC Memo:	Prior to Sept, 2004 data translation this spill Lead_DEC Field was O'CONNELL Con Ed e2mis #130699 Notes: 4-3-00 1qt unknown oil on 25gal water in transformer manhole 1410. No sump pump at this location and no sewer connection according to conduit plate 32-J. Sample taken. 4-5-00 0930hrs LSN 00-03152 <1ppm PCB 4-24-00 0824hrs Cleanup completed on 4-21-00 at 0035hrs. 2oz oil and 200gal water removed via tanker. Manhole double washed using flush truck. Crew sealed drain. No earthen sump.
Remarks:	CALLER REPORTING A SPILL OF 1 QT ON 25 GAL OF WATER CLEAN UP PENDING LAB RESULTS AND NO CALLBACK NECESSARY CONED#130699

All Materials:

Site ID:	165110
Operable Unit ID:	821797
Operable Unit:	01

TM 1410 (Continued) **S104651488**

Material ID:	288323
Material Code:	0066A
Material Name:	unknown petroleum
Case No.:	Not reported
Material FA:	Petroleum
Quantity:	1.00
Units:	G
Recovered:	.00
Resource Affected:	Soil
Oxygenate:	Not reported

BW490 **INTERSECTION** **NY Spills** **S109827856**
South **FORDHAM RD & GRAND CONCOURSE** **N/A**
1/4-1/2 **BRONX, NY**
0.357 mi.
1886 ft. **Site 3 of 5 in cluster BW**

Relative:
Lower

Actual:
119 ft.

SPILLS:

Name:	INTERSECTION
Address:	FORDHAM RD & GRAND CONCOURSE
City,State,Zip:	BRONX, NY
Spill Number/Closed Date:	0904611 / 2009-07-24
Facility ID:	0904611
Facility Type:	ER
DER Facility ID:	365856
Site ID:	416789
DEC Region:	2
Spill Cause:	Equipment Failure
Spill Class:	C4
SWIS:	0301
Spill Date:	2009-07-21
Investigator:	smsanges
Referred To:	Not reported
Reported to Dept:	2009-07-21
CID:	Not reported
Water Affected:	Not reported
Spill Source:	Commercial Vehicle
Spill Notifier:	Responsible Party
Cleanup Ceased:	Not reported
Cleanup Meets Std:	False
Last Inspection:	Not reported
Recommended Penalty:	Not reported
UST Trust:	False
Remediation Phase:	0
Date Entered In Computer:	2009-07-21
Spill Record Last Update:	2009-07-24
Spiller Name:	SHERRI BULKLEY
Spiller Company:	NYC TRANSIT BUS #5279
Spiller Address:	FORDHAM RD & GRAND CONCOURSE
Spiller Company:	999
Contact Name:	SHERRI BULKLEY
Latitude:	Not reported
Longitude:	Not reported
DEC Memo:	minor street spill - all cleaned by transit
Remarks:	Reporting malfunction on bus; no soil or water affected. Cleanup is contained, complete.

INTERSECTION (Continued) **S109827856**

All Materials:

Site ID:	416789
Operable Unit ID:	1173075
Operable Unit:	01
Material ID:	2164962
Material Code:	0021
Material Name:	transmission fluid
Case No.:	Not reported
Material FA:	Petroleum
Quantity:	5.00
Units:	G
Recovered:	Not reported
Resource Affected:	Not reported
Oxygenate:	Not reported

Name:	INTERSECTION
Address:	FORDHAM RD & GRAND CONCOURSE
City,State,Zip:	BRONX, NY
Spill Number/Closed Date:	0908465 / 2009-10-28
Facility ID:	0908465
Facility Type:	ER
DER Facility ID:	370074
Site ID:	421066
DEC Region:	2
Spill Cause:	Unknown
Spill Class:	C4
SWIS:	2401
Spill Date:	2009-10-28
Investigator:	smsanges
Referred To:	Not reported
Reported to Dept:	2009-10-28
CID:	Not reported
Water Affected:	Not reported
Spill Source:	Commercial Vehicle
Spill Notifier:	Responsible Party
Cleanup Ceased:	Not reported
Cleanup Meets Std:	False
Last Inspection:	Not reported
Recommended Penalty:	Not reported
UST Trust:	False
Remediation Phase:	0
Date Entered In Computer:	2009-10-28
Spill Record Last Update:	2009-10-28
Spiller Name:	CLAIR SAMMON
Spiller Company:	NYC TRANSIT
Spiller Address:	FORDHAM RD & GRAND CONCOURSE
Spiller Company:	999
Contact Name:	CLAIR SAMMON
Latitude:	Not reported
Longitude:	Not reported
DEC Memo:	minor spill - all cleaned
Remarks:	Unknown cause of spill; leak discovered on route. Cleanup complete by NYC Transit. No sewer affected.

All Materials:

Site ID:	421066

INTERSECTION (Continued) **S109827856**

Operable Unit ID:	1177003
Operable Unit:	01
Material ID:	2169712
Material Code:	0043A
Material Name:	antifreeze
Case No.:	Not reported
Material FA:	Other
Quantity:	5.00
Units:	G
Recovered:	Not reported
Resource Affected:	Not reported
Oxygenate:	Not reported

BW491 **206805; N/S FORDHAM RD & GRAND CONCOURSE** **NY Spills** **S109207955**
South **N/S FORDHAM RD & GRAND CONCOURSE** **N/A**
1/4-1/2 **BRONX, NY**
0.357 mi.
1886 ft. **Site 4 of 5 in cluster BW**

Relative: SPILLS:
Lower

Actual:
119 ft.

Name:	206805; N/S FORDHAM RD & GRAND CONCOURSE
Address:	N/S FORDHAM RD & GRAND CONCOURSE
City,State,Zip:	BRONX, NY
Spill Number/Closed Date:	0890121 / 2007-08-24
Facility ID:	0890121
Facility Type:	ER
DER Facility ID:	348763
Site ID:	399209
DEC Region:	2
Spill Cause:	Unknown
Spill Class:	D4
SWIS:	0301
Spill Date:	2007-07-04
Investigator:	Unassigned
Referred To:	Not reported
Reported to Dept:	2007-11-16
CID:	Not reported
Water Affected:	Not reported
Spill Source:	Commercial/Industrial
Spill Notifier:	Responsible Party
Cleanup Ceased:	Not reported
Cleanup Meets Std:	Not reported
Last Inspection:	Not reported
Recommended Penalty:	Not reported
UST Trust:	Not reported
Remediation Phase:	0
Date Entered In Computer:	2008-06-12
Spill Record Last Update:	2008-06-12
Spiller Name:	ERT DESK
Spiller Company:	CON EDISON
Spiller Address:	5030 BROADWAY
Spiller Company:	001
Contact Name:	ERT DESK
Latitude:	Not reported
Longitude:	Not reported
DEC Memo:	Not reported
Remarks:	TM 365 (3x75) 1 pint of unknown oil in vault Closed: Agency Approval

206805; N/S FORDHAM RD & GRAND CONCOURSE (Continued) **S109207955**

Not Required

All Materials:

Site ID:	399209
Operable Unit ID:	1156075
Operable Unit:	01
Material ID:	2146954
Material Code:	0066A
Material Name:	unknown petroleum
Case No.:	Not reported
Material FA:	Petroleum
Quantity:	.13
Units:	G
Recovered:	Not reported
Resource Affected:	Utility
Oxygenate:	Not reported

BW492 **SIX GAL XFMR OIL IN MANHOLE TM 365** **NY Spills** **S108955390**
South **FORDHAM ROAD & GRAND CONCOURSE** **N/A**
1/4-1/2 **BRONX, NY**
0.357 mi.
1886 ft. **Site 5 of 5 in cluster BW**

Relative:
Lower

Actual:
119 ft.

SPILLS:

Name:	SIX GAL XFMR OIL IN MANHOLE TM 365
Address:	FORDHAM ROAD & GRAND CONCOURSE
City,State,Zip:	BRONX, NY
Spill Number/Closed Date:	0707304 / 2007-11-08
Facility ID:	0707304
Facility Type:	ER
DER Facility ID:	337447
Site ID:	387943
DEC Region:	2
Spill Cause:	Equipment Failure
Spill Class:	C4
SWIS:	0301
Spill Date:	2007-10-03
Investigator:	gdbreen
Referred To:	Not reported
Reported to Dept:	2007-10-03
CID:	77
Water Affected:	Not reported
Spill Source:	Commercial/Industrial
Spill Notifier:	Other
Cleanup Ceased:	Not reported
Cleanup Meets Std:	False
Last Inspection:	Not reported
Recommended Penalty:	False
UST Trust:	False
Remediation Phase:	0
Date Entered In Computer:	2007-10-03
Spill Record Last Update:	2007-11-08
Spiller Name:	Not reported
Spiller Company:	CON EDISON
Spiller Address:	Not reported
Spiller Company:	999
Contact Name:	ERT DESK

SIX GAL XFMR OIL IN MANHOLE TM 365 (Continued) **S108955390**

Latitude:	Not reported
Longitude:	Not reported
DEC Memo:	11/08/07 - See eDocs for Con Ed report detailing cleanup and closure. 208351. see eDocs
Remarks:	dielectric fluid on 300 gal water in manhole. clean-up pending. con ed ref#208351.

All Materials:

Site ID:	387943
Operable Unit ID:	1145140
Operable Unit:	01
Material ID:	2135460
Material Code:	0541A
Material Name:	dielectric fluid
Case No.:	Not reported
Material FA:	Petroleum
Quantity:	5.00
Units:	G
Recovered:	.00
Resource Affected:	Soil
Oxygenate:	Not reported

CE493 **FAILED TANK TEST TTF** **NY LTANKS** **S114561757**
NNW **2857 SEDGEWICK AVE** **N/A**
1/4-1/2 **BRONX, NY**
0.358 mi.
1890 ft. **Site 2 of 5 in cluster CE**

Relative:
Higher

Actual:
137 ft.

LTANKS:

Name:	FAILED TANK TEST TTF
Address:	2857 SEDGEWICK AVE
City,State,Zip:	BRONX, NY
Spill Number/Closed Date:	1306841 / 2014-08-26
Facility ID:	1306841
Site ID:	487484
Spill Date:	2013-09-30
Spill Cause:	Tank Test Failure
Spill Source:	Private Dwelling
Spill Class:	Not reported
Cleanup Ceased:	Not reported
SWIS:	0301
Investigator:	SXMAHAT
Referred To:	Not reported
Reported to Dept:	2013-09-30
CID:	Not reported
Water Affected:	Not reported
Spill Notifier:	Other
Last Inspection:	Not reported
Recommended Penalty:	False
Meets Standard:	False
UST Involvement:	False
Remediation Phase:	0
Date Entered In Computer:	2013-09-30
Spill Record Last Update:	2015-10-28
Spiller Name:	ROB HILL
Spiller Company:	FAILED TANK TEST
Spiller Address:	2857 SEBCGEWICK AVE

FAILED TANK TEST TTF (Continued) **S114561757**

Spiller County:	999
Spiller Contact:	BILL HAZIN
Spiller Phone:	5163) 755-890
Spiller Extention:	Not reported
DEC Region:	2
DER Facility ID:	442597
Latitude:	40.8739309
Longitude:	-73.9017757
DEC Memo:	Spoke with Rob Hill at RiteWay tank.They are doing conversion of heating system from #6 to #2. AST 7500 gallon. Tank failed the test at the suction line.No product released. Tank was empty. RiteWay will prepare a closure report for DEC.(sr) 5/29/14 - Austin - Reassigned from Rahman to Mahat - end 8/26/14: Mahat DEC Mahat received a closure report from David Chan including passing TT. He mentioned the reason for the failing TT was due to loose guauge on the manhole. The issue was resolved resulting a passing test. A narraive clossure appeal, failing TT and Passing TT is uploaded on D2. This leak was a dry one and no further action is required by the Department. Hence the spill will be closed in the database.
Remarks:	Fail tank

All Materials:

Site ID:	487484
Operable Unit ID:	1237118
Operable Unit:	01
Material ID:	2236713
Material Code:	9999
Material Name:	other - Fail Tank
Case No.:	Not reported
Material FA:	Other
Quantity:	Not reported
Units:	Not reported
Recovered:	Not reported
Resource Affected:	Not reported
Oxygenate:	Not reported

CH494 **NEXT DOOR TO** **NY Spills** **S105055531**
ESE **2670 BAINBRIDGE AVENUE** **NY LEAD** **N/A**
1/4-1/2 **BRONX, NY** **NY NYC LAND USE**
0.358 mi.
1892 ft. **Site 1 of 2 in cluster CH**

Relative: **Lower**
Actual: **112 ft.**

SPILLS:

Name:	SPILL NUMBER 0100254
Address:	2670 BAINBRIDGE AVE
City,State,Zip:	BRONX, NY
Spill Number/Closed Date:	0100254 / 2001-04-09
Facility ID:	0100254
Facility Type:	ER
DER Facility ID:	174708
Site ID:	210736
DEC Region:	2
Spill Cause:	Equipment Failure
Spill Class:	C3
SWIS:	0301
Spill Date:	2001-04-07
Investigator:	JMKRIMGO

NEXT DOOR TO (Continued) **S105055531**

Referred To:	Not reported
Reported to Dept:	2001-04-07
CID:	382
Water Affected:	Not reported
Spill Source:	Private Dwelling
Spill Notifier:	Other
Cleanup Ceased:	Not reported
Cleanup Meets Std:	False
Last Inspection:	Not reported
Recommended Penalty:	False
UST Trust:	False
Remediation Phase:	0
Date Entered In Computer:	2001-04-07
Spill Record Last Update:	2001-04-09
Spiller Name:	Not reported
Spiller Company:	Not reported
Spiller Address:	2670 BAINBRIDGE RD
Spiller Company:	001
Contact Name:	UNKNOWN
Latitude:	40.8655722
Longitude:	-73.8912929
DEC Memo:	Prior to Sept, 2004 data translation this spill Lead_DEC Field was KRIMGOLD CLEANEDUP BY RP (AMARADA HESS).
Remarks:	SPILL CAUSED BY FAULTY GAUGE. SPILL CONTAINED IN CONTAINMENT WALL. SPEEDY DRY PLACED ON THE 1 GAL ON SOIL

All Materials:

Site ID:	210736
Operable Unit ID:	837272
Operable Unit:	01
Material ID:	539523
Material Code:	0003A
Material Name:	#6 fuel oil
Case No.:	Not reported
Material FA:	Petroleum
Quantity:	10.00
Units:	G
Recovered:	.00
Resource Affected:	Soil
Oxygenate:	Not reported

Name:	NEXT DOOR TO
Address:	2670 BAINBRIDGE AVENUE
City,State,Zip:	BRONX, NY
Spill Number/Closed Date:	0301341 / 2004-04-15
Facility ID:	0301341
Facility Type:	ER
DER Facility ID:	186100
Site ID:	225441
DEC Region:	2
Spill Cause:	Unknown
Spill Class:	C4
SWIS:	0301
Spill Date:	2003-05-07
Investigator:	SMSANGES
Referred To:	Not reported

NEXT DOOR TO (Continued) **S105055531**

Reported to Dept:	2003-05-07
CID:	422
Water Affected:	Not reported
Spill Source:	Private Dwelling
Spill Notifier:	Affected Persons
Cleanup Ceased:	Not reported
Cleanup Meets Std:	False
Last Inspection:	Not reported
Recommended Penalty:	False
UST Trust:	False
Remediation Phase:	0
Date Entered In Computer:	2003-05-07
Spill Record Last Update:	2004-04-15
Spiller Name:	Not reported
Spiller Company:	UNKNOWN
Spiller Address:	Not reported
Spiller Company:	001
Contact Name:	PAUL PARUBI - SUPER
Latitude:	40.8655722
Longitude:	-73.8912929
DEC Memo:	Prior to Sept, 2004 data translation this spill Lead_DEC Field was SANGESLAND 5/7/03 - ROSSAN, DDO - Several calls were made to obtain the correct phone # for Mr. Paul Parubi, without success. Discussed with Steve, who recommends closure. END
Remarks:	HOUSE NEXT DOOR TO COMP. HAS # 2 OIL LEAKING THROUGH WALL OF HIS HOUSE. NO CLEANUP. COMP IS SUPERINTENDENT OF BLDG

All Materials:

Site ID:	225441
Operable Unit ID:	867739
Operable Unit:	01
Material ID:	505836
Material Code:	0001A
Material Name:	#2 fuel oil
Case No.:	Not reported
Material FA:	Petroleum
Quantity:	.00
Units:	G
Recovered:	.00
Resource Affected:	Soil
Oxygenate:	Not reported

NYC LEAD:

Name:	Not reported
Address:	2670 BAINBRIDGE AVENUE
City,State,Zip:	BRONX, NY 10458
Violation ID:	16724415
Building ID:	46662
Registration ID:	221039
Apartment:	5D
Story:	5
Class:	Most Serious
Inspection Date:	02/26/2024
Approved Date:	03/04/2024
Original Certify By Date:	04/03/2024

NEXT DOOR TO (Continued) **S105055531**

Original Correct By Date:	03/29/2024
New Certify By Date:	Not reported
New Correct By Date:	Not reported
Certified Date:	Not reported
Order Number:	616
NOV ID:	8971312
NOV Description:	27-2056.6 ADM CODE - CORRECT THE LEAD-BASED PAINT HAZARD - PRESUMED LEAD PAINT THAT IS PEELING OR ON A DETERIORATED SUBSURFACE USING WORK PRACTICES SET FORTH IN 28 RCNY 11-06(B)(2) CEILING IN THE BATHROOM LOCATED AT APT 5D, 5th STORY, 1st APARTMENT FROM SOUTH AT WEST
NOV Issued Date:	03/05/2024
Current Status ID:	2
Current Status:	NOV SENT OUT
Current Status Date:	03/05/2024

NYC LAND USE:

Name:	Not reported
Address:	2670 BAINBRIDGE AVENUE
City,State,Zip:	BRONX, NY 10458
Latitude:	40.8653482
Longitude:	-73.8912120
Type Of Ownership Code:	Not reported
Owner Name:	504-517 159TH STREET CORP
Borough:	BX
Tax Block:	3287
Tax Lot:	31
Community District:	207
Census Tract 2020:	2040502
Census Block 2020:	20405022000
Census Tract 2010:	405.02
Census Block 2010:	2000
School District:	10
City Council District:	15
Fire Company:	E079
Police Precinct:	52
Health Center District:	21
Health Area:	900
Sanitation District Boro:	2
Sanitation District Number:	07
Sanitation Subsection:	2B
Zoning District 1:	R5B: Residential Districts
Zoning District 2:	Not reported
Zoning District 3:	Not reported
Zoning District 4:	Not reported
Commercial Overlay 1:	Not reported
Commercial Overlay 2:	Not reported
Special Purpose District 1:	Not reported
Special Purpose District 2:	Not reported
Special Purpose District 3:	Not reported
Limited Height District:	Not reported
Spill Boundary Indicator:	N
Building Class:	D7: ELEVATOR APARTMENTS - Semi-Fireproof with Stores
Land Use Category:	Mixed Residential & Commercial Buildings
Number Of Easements:	0
Lot Area:	17700
Total Building Floor Area:	81315
Commercial Floor Area:	2560

NEXT DOOR TO (Continued) **S105055531**

Residential Floor Area:	78755
Office Floor Area:	0
Retail Floor Area:	0
Garage Floor Area:	2560
Storage Floor Area:	0
Factory Floor Area:	0
Other Floor Area:	0
Total Building Floor Area Source Code:	2
Number Of Buildings:	1
Number Of Floors:	6.0000000
Residential Units:	70
Total Units:	71
Lot Frontage:	149.4200000
Lot Depth:	119.1700000
Building Frontage:	149.0000000
Building Depth:	93.0000000
Extension Code:	G
Proximity Code:	0
Irregular Lot Code:	Y
Lot Type:	5
Basement Type/Grade:	0
Assessed Land Value:	199350.00000
Assessed Total Value:	1202850.00000
Exempt Total Value:	0.00000
Year Built:	1959
Year Altered 1:	0
Year Altered 2:	0
Historic District Name:	Not reported
Landmark Status:	Not reported
Built Floor Area Ratio:	4.59000000000
Maximum Allowable Residential Far:	1.35000000000
Maximum Allowable Commercial Far:	0.00000000000
Maximum Allowable Community Facility Far:	2.00000000000
Boro Code:	2
Borough, Tax Block and Lot:	2032870031.00000000
Condominium Number:	Not reported
Census Tract 2:	040502
X Coordinate:	1014340
Y Coordinate:	254566
Zoning Map #:	3c
Zoning Map Code:	Not reported
Sanborn Map #:	214 048
Tax Map #:	21202
E-designation Number:	Not reported
Apportionment BBL:	Not reported
Apportionment Date:	Not reported
Pluto ??? Dtm Base Map Indicator:	1
2007 Flood Insurance Rate Map Indicator:	Not reported
2015 Preliminary Flood Insurance Rate Map Indicator:	Not reported
Version Number:	24v1.1
Changed By DCP:	Not reported

495 NNE 1/4-1/2 0.359 mi. 1894 ft. **HERBERT LEHMAN COLLEGE**
2900 GOULDEN AVE
BRONX, NY

NY LTANKS **S102663274**
N/A

Relative: Lower

Actual: 133 ft.

LTANKS:

Name:	HERBERT LEHMAN COLLEGE
Address:	2900 GOULDEN AVE
City,State,Zip:	BRONX, NY
Spill Number/Closed Date:	9704225 / 2006-08-02
Facility ID:	9704225
Site ID:	220632
Spill Date:	1997-07-09
Spill Cause:	Tank Overfill
Spill Source:	Institutional, Educational, Gov., Other
Spill Class:	B3
Cleanup Ceased:	Not reported
SWIS:	0301
Investigator:	JXPerezM
Referred To:	Not reported
Reported to Dept:	1997-07-09
CID:	252
Water Affected:	Not reported
Spill Notifier:	Other
Last Inspection:	Not reported
Recommended Penalty:	False
Meets Standard:	False
UST Involvement:	False
Remediation Phase:	0
Date Entered In Computer:	1997-07-09
Spill Record Last Update:	2006-08-03
Spiller Name:	LINDA COLHARD
Spiller Company:	HERBERT LEHMAN COLLEGE
Spiller Address:	2900 GOULDEN AVE
Spiller County:	001
Spiller Contact:	LINDA COLHARD
Spiller Phone:	(716) 856-5636
Spiller Extention:	Not reported
DEC Region:	2
DER Facility ID:	182501
Latitude:	40.8722175
Longitude:	-73.8966409
DEC Memo:	Prior to Sept, 2004 data translation this spill Lead_DEC Field was ROMMEL 4/12/04-Vought-Spill transferred from Tibbe to Rommel as per Rommel. Spill reassigned to Perez in June 2005 as part of the Spills Closure Initiative. 01/06/2006 - Spoke with Howard Apsan, Director of Environmental Health and Safety (CUNY), (212)794-5571. They will be sending me a closure report. Perez. 03/13/2006 - Received closure request letter. Perez. 05/15/2006 - Received a letter from Tectonic Engineering (consultants) on behalf of the Dormitory Authority of the State of New York(DASNY, the facility managers), the representatives of DASNY believed that this spill number was associated with a tank closure performed by Tyree Brothers (Tyree) at Davis Hall. This tank closure was performed at the same time as the tank removal in Complex Bldg #1 tank that was also performed by Tyree. Perez. 07/06/2006 - Received a Site Investigation Report of the Complex Bldg #1 UST. Perez. 08/02/2006 - Spill Closed. Post-excavation soil samples revealed residual contamination slightly above the standards. The

HERBERT LEHMAN COLLEGE (Continued) **S102663274**

affected area is paved, directs contact with residual contaminated soils is unlikely. Also, the groundwater sample results revealed no groundwater contamination. Therefore, further investigation or response is not required at this time. Perez.

Remarks: DUE TO LAB RESULTS SOIL CONTAMINATION WAS VERIFIED-STILL UNDER INVESTIGATION

All Materials:

Site ID:	220632
Operable Unit ID:	1047438
Operable Unit:	01
Material ID:	333484
Material Code:	0008
Material Name:	diesel
Case No.:	Not reported
Material FA:	Petroleum
Quantity:	.00
Units:	G
Recovered:	.00
Resource Affected:	Soil
Oxygenate:	Not reported

CD496 **CONSOLIDATED EDISON CO** **NY Spills** **S104789469**
SSE **310 KINGSBRIDGE RD** **NY MANIFEST** **N/A**
1/4-1/2 **BRONX, NY 10458**
0.360 mi.
1902 ft. **Site 2 of 4 in cluster CD**

Relative: **Lower**

Actual: **120 ft.**

SPILLS:

Name:	310 E. KINGSBRIDGE RD
Address:	310 E. KINGSBRIDGE RD
City,State,Zip:	BRONX, NY
Spill Number/Closed Date:	0205584 / 2002-08-29
Facility ID:	0205584
Facility Type:	ER
DER Facility ID:	169706
Site ID:	186886
DEC Region:	2
Spill Cause:	Equipment Failure
Spill Class:	C3
SWIS:	0301
Spill Date:	2002-08-28
Investigator:	KMFOLEY
Referred To:	Not reported
Reported to Dept:	2002-08-28
CID:	405
Water Affected:	Not reported
Spill Source:	Commercial/Industrial
Spill Notifier:	Responsible Party
Cleanup Ceased:	Not reported
Cleanup Meets Std:	False
Last Inspection:	Not reported
Recommended Penalty:	False
UST Trust:	False
Remediation Phase:	0
Date Entered In Computer:	2002-08-28
Spill Record Last Update:	2005-06-07

CONSOLIDATED EDISON CO (Continued) **S104789469**

Spiller Name:	SAME
Spiller Company:	CON EDISON
Spiller Address:	4 IRVING PLACE
Spiller Company:	001
Contact Name:	LARRY COSTA
Latitude:	40.8635565
Longitude:	-73.8943285
DEC Memo:	Prior to Sept, 2004 data translation this spill Lead_DEC Field was FOLEY Con Ed e2mis #144764: 28-August-2002 @ 08:44 hrs. Facilities Operating Supervisor Robert Brantner, #49559 reports that vendor JT&T Airconditioning Corp. was called to inspect and repair the air conitioning unit on the roof of the Con Ed facility at Kingsbridge Rd. They submitted a written report indicating that the sight glass had leaked R-22 and the unit was empty. When Mr. Brantner was notified of this event he immediately reported the condition to the environmental desk. The unit held a maximum of 75 lbs. R-22 and the unit is empty so it is presumed that 75 lbs. R-22 was released to the atmosphere. This release occurred prior to the arrival of the contractor. There was no sewers, waterways or private property affected. No smoke or fire is/was involved. The contractor repaired and recharged the unit on 8/27/02. 28-August-2002 08:44 hrs. CIG Larry Costa, #13880 notified.
Remarks:	spill released from an air conditioner unit - approx 75 lbs - con ed #144764 - no smoke/fire/waterways/private property

All Materials:

Site ID:	186886
Operable Unit ID:	857020
Operable Unit:	01
Material ID:	555473
Material Code:	0050A
Material Name:	freon
Case No.:	Not reported
Material FA:	Other
Quantity:	75.00
Units:	L
Recovered:	.00
Resource Affected:	Air
Oxygenate:	Not reported

Name:	310 E. KINGSBRIDGE RD
Address:	310 E. KINGSBRIDGE RD
City,State,Zip:	BRONX, NY
Spill Number/Closed Date:	0402289 / 2008-06-20
Facility ID:	0402289
Facility Type:	ER
DER Facility ID:	169706
Site ID:	204077
DEC Region:	2
Spill Cause:	Other
Spill Class:	D4
SWIS:	0301

CONSOLIDATED EDISON CO (Continued) **S104789469**

Spill Date:	2004-06-01
Investigator:	rmpiper
Referred To:	Not reported
Reported to Dept:	2004-06-01
CID:	403
Water Affected:	Not reported
Spill Source:	Private Dwelling
Spill Notifier:	Other
Cleanup Ceased:	Not reported
Cleanup Meets Std:	True
Last Inspection:	Not reported
Recommended Penalty:	False
UST Trust:	False
Remediation Phase:	0
Date Entered In Computer:	2004-06-01
Spill Record Last Update:	2008-06-20
Spiller Name:	PAT KONECAY
Spiller Company:	Not reported
Spiller Address:	310 EAST KING BRIDGE RD
Spiller Company:	001
Contact Name:	PAT KONECAY
Latitude:	40.8635565
Longitude:	-73.8943285
DEC Memo:	Prior to Sept, 2004 data translation this spill Lead_DEC Field was SAWYER 6/1/2004 Sangesland spoke to Ms. Pat Konekay of NYC Public Library. Site is now a vacant lot which is being excavated to build a new Library. The north end of the site has now been excavated down to about a 15' depth. Contamination is coming through the foundation wall from the apartment building to the north, into the excavation. Building to the north: 2544 Valentine ave. Bronx (corner Valentine & East Kingsbridge) owner: Steven Finkelstein property manager: Richard Timberger 914-472-5094 Site visit needs to be setup with: John Rhyner of Langen Engineering (representing Library) Rep from 2544 Valentine Ave. 6/3/04 - Sawyer - Met with Pat Konecay of NYC Library, Waikiki Paulino of Sciame and John Rhyner of Langan Engineering for walk through and went into numerous basements on Valentine Avenue looking for possible responsible patrties. None seemed likely. 12/12/05- DEC Piper left messages for Pat Konekay and John Rhyner. Jonh will send report to DEC. Pat believed spill was closed. Need to see documentation of cleanup. 4/5/06- DEC Piper left messages for Pat Konekay and John Rhyner. 5/11/06- DEC Piper spkoe w/ Pat Konekay. She will contact Langan and have them provide documentation of inves/ cleanup. 9/19/07- DECP iper left message for John Ryner req. callback. 6/20/08- DECPiper reviewed closure reprot date may 20 2008. As per report site was excavated. Approx 1400 tons of cont soil was disposed. On the western portion of the site. oil was observed entering the excavation. The crew contained the oil and recovered it as necessary. Prior to the

CONSOLIDATED EDISON CO (Continued) **S104789469**

foundation wall going up, the fractured bedrock was sealed with concrete to prevent qany further
migration of #2 oil onto the site. As the spill is coming from an offsite source. closre and nfa is
granted. i performed and inspection of nearby buildings and determined that 2526 Valentine Ave had
a remote fill line in the vicinity of the spill, that had bee ndug up and replaced. The line ran
approx 100' into the baclk of the site. A csl was sent to the owner to perform borings in the area.
See 0890905

Remarks: oil seepage through rocks onto property at bottom of construction excavation at 2 locations.they are in the process of having it vaccumed out

All Materials:

Site ID:	204077
Operable Unit ID:	886039
Operable Unit:	01
Material ID:	489915
Material Code:	0001A
Material Name:	#2 fuel oil
Case No.:	Not reported
Material FA:	Petroleum
Quantity:	.00
Units:	L
Recovered:	.00
Resource Affected:	Soil
Oxygenate:	Not reported

Name:	KINGS BRIDGE SITE
Address:	310 E KINGSBRIDGE RD
City,State,Zip:	BRONX, NY
Spill Number/Closed Date:	0007000 / 2003-01-31
Facility ID:	0007000
Facility Type:	ER
DER Facility ID:	106437
Site ID:	122786
DEC Region:	2
Spill Cause:	Other
Spill Class:	D3
SWIS:	0301
Spill Date:	2000-09-13
Investigator:	KMFOLEY
Referred To:	Not reported
Reported to Dept:	2000-09-13
CID:	252
Water Affected:	Not reported
Spill Source:	Commercial/Industrial
Spill Notifier:	Responsible Party
Cleanup Ceased:	Not reported
Cleanup Meets Std:	False
Last Inspection:	Not reported
Recommended Penalty:	False
UST Trust:	False
Remediation Phase:	0
Date Entered In Computer:	2000-09-13

CONSOLIDATED EDISON CO (Continued) **S104789469**

Spill Record Last Update:	2003-08-20
Spiller Name:	TED ROBICHAUD
Spiller Company:	KINGS BRIDGE SITE
Spiller Address:	310 E KINGS BRIDGE RD
Spiller Company:	001
Contact Name:	TED ROBICHAUD
Latitude:	40.8635565
Longitude:	-73.8943285
DEC Memo:	Prior to Sept, 2004 data translation this spill Lead_DEC Field was FOLEY E2MIS 133369 9/13/00 10:00 Facilities supervisor K. Michaels reports that JT&T contracting reported Freon release of 100 pounds from 3rd floor air conditioning unit. Found hot gas bypass line leaking. Trane A/C unit . Contractor to make repairs and recharge unit. Contractor to provide update on actual amount of replacement gas once repairs are complete. 9/13/00 @12:25 Operating Supervisor K. Michales after talking with ERT Ray Lowe that after reviewing documentationof A/C unit, it is estimated that 150 pounds of freon was released starting 9/12 @11:30 am. Repairs scheduled for 9/14. 9/13/00 @12:36 Notified CIG W. Murphy that 150 pound of Freon escaped. (CIG previously called at appox 10:20, but additional confirmation was required from ERT before notiifcation were made). Sept 15, 2000 @ 1345 Hrs Environmental Detailed Incident Report Received report from Supervisor Ken Michaels at Kingsbridge Rd. ....J.T.T. Contractors found defective piping on hot gas by pass line on 3rd floor A/C unit ..They replaced pipe and installed 70lbs of R-22 freon.....
Remarks:	LEAK WAS DISCOVERED EARLIER THIS MORNING. SCHEDULED REPAIR IS FOR TOMMORROW. APPROX 150 LBS LEAKED OUT. CON ED #133369.

All Materials:

Site ID:	122786
Operable Unit ID:	829823
Operable Unit:	01
Material ID:	548103
Material Code:	0050A
Material Name:	freon
Case No.:	Not reported
Material FA:	Other
Quantity:	.00
Units:	G
Recovered:	.00
Resource Affected:	Air
Oxygenate:	Not reported

NY MANIFEST:

EPA ID:	NYR000052589
Country:	USA
Name:	CONSOLIDATED EDISON CO
Address:	310 KINGSBRIDGE RD
Address 2:	Not reported
City,State,Zip:	BRONX, NY 10458

CONSOLIDATED EDISON CO (Continued) **S104789469**

Zip 4: Not reported
Location Address 1: 310 EAST KINGSBRIDGE RD
Location Address 2: Not reported
Location City,State,Zip: BRONX, NY
Location Zip 4: Not reported
Facility Status: Not reported
Total Tanks: Not reported
Code: BP

Mailing:
Mailing Name: CONSOLIDATED EDISON CO
Mailing Contact: FRANKLIN MURRAY
Mailing Address 1: 4 IRVING PLACE RM 828
Mailing Address 2: Not reported
Mailing City,State,Zip: NEW YORK, NY 10003
Mailing Zip 4: Not reported
Mailing Country: USA
Mailing Phone: 2124602808

Manifest Data:
Document ID: NJA2787908
Manifest Status: Not reported
Trans1 State ID: S5811NY
Year: 1998
Trans2 State ID: Not reported
Generator Ship Date: 04/20/1998
Trans1 Recv Date: 04/20/1998
Trans2 Recv Date: Not reported
TSD Site Recv Date: 04/20/1998
Part A Recv Date: Not reported
Part B Recv Date: Not reported
Generator EPA ID: NYR000052589
Trans1 EPA ID: NJ0000027193
Trans2 EPA ID: Not reported
TSDF ID 1: NJD002200046
TSDF ID 2: Not reported
Manifest Tracking Number: Not reported
Import Indicator: Not reported
Export Indicator: Not reported
Discr Quantity Indicator: Not reported
Discr Type Indicator: Not reported
Discr Residue Indicator: Not reported
Discr Partial Reject Indicator: Not reported
Discr Full Reject Indicator: Not reported
Manifest Ref Number: Not reported
Alt Facility RCRA ID: Not reported
Alt Facility Sign Date: Not reported
MGMT Method Type Code: Not reported
Waste Code 1: LEAD
Waste Code 2: Not reported
Waste Code 3: Not reported
Waste Code 4: Not reported
Waste Code 5: Not reported
Waste Code 6: Not reported
Quantity: 00480
Units: Pounds
Number of Containers: 008

CONSOLIDATED EDISON CO (Continued) **S104789469**

Container Type:	Metal drums, barrels, kegs
Handling Method:	Landfill
Specific Gravity:	01.00
Document ID:	NYE0441126
Manifest Status:	Not reported
Trans1 State ID:	80336AB
Year:	2000
Trans2 State ID:	Not reported
Generator Ship Date:	01/05/2000
Trans1 Recv Date:	01/05/2000
Trans2 Recv Date:	Not reported
TSD Site Recv Date:	01/06/2000
Part A Recv Date:	Not reported
Part B Recv Date:	Not reported
Generator EPA ID:	NYR000052589
Trans1 EPA ID:	NYD006982359
Trans2 EPA ID:	Not reported
TSDF ID 1:	NYD077444263
TSDF ID 2:	Not reported
Manifest Tracking Number:	Not reported
Import Indicator:	Not reported
Export Indicator:	Not reported
Discr Quantity Indicator:	Not reported
Discr Type Indicator:	Not reported
Discr Residue Indicator:	Not reported
Discr Partial Reject Indicator:	Not reported
Discr Full Reject Indicator:	Not reported
Manifest Ref Number:	Not reported
Alt Facility RCRA ID:	Not reported
Alt Facility Sign Date:	Not reported
MGMT Method Type Code:	Not reported
Waste Code 1:	MERCURY
Waste Code 2:	Not reported
Waste Code 3:	Not reported
Waste Code 4:	Not reported
Waste Code 5:	Not reported
Waste Code 6:	Not reported
Quantity:	00050
Units:	Pounds
Number of Containers:	001
Container Type:	Fiber or plastic boxes, cartons, cases
Handling Method:	Recycle
Specific Gravity:	01.00
Waste Code 7:	MERCURY
Waste Code 8:	Not reported
Waste Code:	Not reported
Waste Code 10:	Not reported
Waste Code 11:	Not reported
Quantity:	00050
Units:	Pounds
Number of Containers:	001
Container Type:	Fiberboard or plastic drums, barrels, kegs
Handling Method:	Recycle
Specific Gravity:	01.00
Document ID:	NYE0252224

CONSOLIDATED EDISON CO (Continued) **S104789469**

Manifest Status:	Not reported
Trans1 State ID:	SM1708
Year:	1999
Trans2 State ID:	Not reported
Generator Ship Date:	01/24/1999
Trans1 Recv Date:	01/24/1999
Trans2 Recv Date:	Not reported
TSD Site Recv Date:	01/25/1999
Part A Recv Date:	Not reported
Part B Recv Date:	Not reported
Generator EPA ID:	NYR000052589
Trans1 EPA ID:	NYD006982359
Trans2 EPA ID:	Not reported
TSDF ID 1:	NYD980593636
TSDF ID 2:	Not reported
Manifest Tracking Number:	Not reported
Import Indicator:	Not reported
Export Indicator:	Not reported
Discr Quantity Indicator:	Not reported
Discr Type Indicator:	Not reported
Discr Residue Indicator:	Not reported
Discr Partial Reject Indicator:	Not reported
Discr Full Reject Indicator:	Not reported
Manifest Ref Number:	Not reported
Alt Facility RCRA ID:	Not reported
Alt Facility Sign Date:	Not reported
MGMT Method Type Code:	Not reported
Waste Code 1:	B002
Waste Code 2:	Not reported
Waste Code 3:	Not reported
Waste Code 4:	Not reported
Waste Code 5:	Not reported
Waste Code 6:	Not reported
Quantity:	00550
Units:	Gallons (liquids only)
Number of Containers:	001
Container Type:	Cargo tanks (tank trucks)
Handling Method:	Treat
Specific Gravity:	01.00

Document ID:	NYE0292893
Manifest Status:	Not reported
Trans1 State ID:	80336AB
Year:	1998
Trans2 State ID:	Not reported
Generator Ship Date:	12/10/1998
Trans1 Recv Date:	12/10/1998
Trans2 Recv Date:	Not reported
TSD Site Recv Date:	12/11/1998
Part A Recv Date:	Not reported
Part B Recv Date:	Not reported
Generator EPA ID:	NYR000052589
Trans1 EPA ID:	NYD006982359
Trans2 EPA ID:	Not reported
TSDF ID 1:	NYD077444263
TSDF ID 2:	Not reported
Manifest Tracking Number:	Not reported

CONSOLIDATED EDISON CO (Continued) **S104789469**

Import Indicator:	Not reported
Export Indicator:	Not reported
Discr Quantity Indicator:	Not reported
Discr Type Indicator:	Not reported
Discr Residue Indicator:	Not reported
Discr Partial Reject Indicator:	Not reported
Discr Full Reject Indicator:	Not reported
Manifest Ref Number:	Not reported
Alt Facility RCRA ID:	Not reported
Alt Facility Sign Date:	Not reported
MGMT Method Type Code:	Not reported
Waste Code 1:	LEAD
Waste Code 2:	Not reported
Waste Code 3:	Not reported
Waste Code 4:	Not reported
Waste Code 5:	Not reported
Waste Code 6:	Not reported
Quantity:	00049
Units:	Kilograms
Number of Containers:	001
Container Type:	Metal drums, barrels, kegs
Handling Method:	Treat
Specific Gravity:	01.00
Waste Code 7:	CADMIUM
Waste Code 8:	Not reported
Waste Code:	Not reported
Waste Code 10:	Not reported
Waste Code 11:	Not reported
Quantity:	00004
Units:	Kilograms
Number of Containers:	001
Container Type:	Fiberboard or plastic drums, barrels, kegs
Handling Method:	Landfill
Specific Gravity:	01.00
Document ID:	NYG0756774
Manifest Status:	Not reported
Trans1 State ID:	PC4339
Year:	1998
Trans2 State ID:	Not reported
Generator Ship Date:	07/14/1998
Trans1 Recv Date:	07/15/1998
Trans2 Recv Date:	Not reported
TSD Site Recv Date:	07/15/1998
Part A Recv Date:	Not reported
Part B Recv Date:	Not reported
Generator EPA ID:	NYR000052589
Trans1 EPA ID:	NYD049178296
Trans2 EPA ID:	Not reported
TSDF ID 1:	NY0000343889
TSDF ID 2:	Not reported
Manifest Tracking Number:	Not reported
Import Indicator:	Not reported
Export Indicator:	Not reported
Discr Quantity Indicator:	Not reported
Discr Type Indicator:	Not reported
Discr Residue Indicator:	Not reported

CONSOLIDATED EDISON CO (Continued) **S104789469**

Discr Partial Reject Indicator:	Not reported
Discr Full Reject Indicator:	Not reported
Manifest Ref Number:	Not reported
Alt Facility RCRA ID:	Not reported
Alt Facility Sign Date:	Not reported
MGMT Method Type Code:	Not reported
Waste Code 1:	MERCURY
Waste Code 2:	Not reported
Waste Code 3:	Not reported
Waste Code 4:	Not reported
Waste Code 5:	Not reported
Waste Code 6:	Not reported
Quantity:	00040
Units:	Pounds
Number of Containers:	005
Container Type:	Fiber or plastic boxes, cartons, cases
Handling Method:	Recycle
Specific Gravity:	01.00

Document ID:	NYG0756954
Manifest Status:	Not reported
Trans1 State ID:	PD8070
Year:	1998
Trans2 State ID:	Not reported
Generator Ship Date:	06/03/1998
Trans1 Recv Date:	06/03/1998
Trans2 Recv Date:	Not reported
TSD Site Recv Date:	06/03/1998
Part A Recv Date:	Not reported
Part B Recv Date:	Not reported
Generator EPA ID:	NYR000052589
Trans1 EPA ID:	NYD049178296
Trans2 EPA ID:	Not reported
TSDF ID 1:	NY0000343889
TSDF ID 2:	Not reported
Manifest Tracking Number:	Not reported
Import Indicator:	Not reported
Export Indicator:	Not reported
Discr Quantity Indicator:	Not reported
Discr Type Indicator:	Not reported
Discr Residue Indicator:	Not reported
Discr Partial Reject Indicator:	Not reported
Discr Full Reject Indicator:	Not reported
Manifest Ref Number:	Not reported
Alt Facility RCRA ID:	Not reported
Alt Facility Sign Date:	Not reported
MGMT Method Type Code:	Not reported
Waste Code 1:	MERCURY
Waste Code 2:	Not reported
Waste Code 3:	Not reported
Waste Code 4:	Not reported
Waste Code 5:	Not reported
Waste Code 6:	Not reported
Quantity:	00120
Units:	Pounds
Number of Containers:	004
Container Type:	Fiber or plastic boxes, cartons, cases

CONSOLIDATED EDISON CO (Continued) **S104789469**

Handling Method: Recycle
Specific Gravity: 01.00

CD497 **CONSOLIDATED EDISON CO OF NY INC** **NY Spills** **1009236221**
SSE **310 EAST KINGSBRIDGE ROAD** **NY MANIFEST** **N/A**
1/4-1/2 **BRONX, NY 10458**
0.360 mi.
1902 ft. **Site 3 of 4 in cluster CD**

Relative:
Lower

Actual:
120 ft.

SPILLS:

Name:	CON ED
Address:	310 EAST KINGSBRIDGE RD
City,State,Zip:	BRONX, NY
Spill Number/Closed Date:	9700017 / 1997-04-01
Facility ID:	9700017
Facility Type:	ER
DER Facility ID:	151898
Site ID:	181102
DEC Region:	2
Spill Cause:	Housekeeping
Spill Class:	C4
SWIS:	0301
Spill Date:	1997-04-01
Investigator:	KATZ
Referred To:	Not reported
Reported to Dept:	1997-04-01
CID:	366
Water Affected:	Not reported
Spill Source:	Commercial/Industrial
Spill Notifier:	Citizen
Cleanup Ceased:	Not reported
Cleanup Meets Std:	False
Last Inspection:	Not reported
Recommended Penalty:	False
UST Trust:	False
Remediation Phase:	0
Date Entered In Computer:	1997-04-01
Spill Record Last Update:	1998-10-13
Spiller Name:	Not reported
Spiller Company:	CON ED
Spiller Address:	Not reported
Spiller Company:	999
Contact Name:	Not reported
Latitude:	40.8635565
Longitude:	-73.8943285
DEC Memo:	Not reported
Remarks:	CALLER STATES FINDING A LARGE AMOUNT OF WHITE POWDER AROUND SOME DRUMS OUTSIDE. SHE SAID POWDER BLEW UP INTO HER EYE AND IS CAUSING SOME IRRITATION. WOULD LIKE DEC TO INVESTIGATE.

All Materials:

Site ID:	181102
Operable Unit ID:	1042621
Operable Unit:	01
Material ID:	336637
Material Code:	0064A
Material Name:	unknown material

CONSOLIDATED EDISON CO OF NY INC (Continued) **1009236221**

Case No.:	Not reported
Material FA:	Other
Quantity:	.00
Units:	G
Recovered:	.00
Resource Affected:	Soil
Oxygenate:	Not reported

Name:	EAST KINGSBRIDGE RD PLANT
Address:	310 EAST KINGSBRIDGE RD
City,State,Zip:	BRONX, NY
Spill Number/Closed Date:	9903555 / 1999-07-08
Facility ID:	9903555
Facility Type:	ER
DER Facility ID:	151898
Site ID:	181103
DEC Region:	2
Spill Cause:	Equipment Failure
Spill Class:	C3
SWIS:	0301
Spill Date:	1999-06-28
Investigator:	JHOCONNE
Referred To:	Not reported
Reported to Dept:	1999-06-28
CID:	312
Water Affected:	Not reported
Spill Source:	Commercial/Industrial
Spill Notifier:	Responsible Party
Cleanup Ceased:	Not reported
Cleanup Meets Std:	False
Last Inspection:	Not reported
Recommended Penalty:	False
UST Trust:	False
Remediation Phase:	0
Date Entered In Computer:	1999-06-28
Spill Record Last Update:	1999-07-08
Spiller Name:	Not reported
Spiller Company:	CON EDISON
Spiller Address:	4 IRVING PLACE
Spiller Company:	999
Contact Name:	Not reported
Latitude:	40.8635565
Longitude:	-73.8943285
DEC Memo:	Prior to Sept, 2004 data translation this spill Lead_DEC Field was O'CONNELL
Remarks:	leak in air conditioning unit - repair made - case #125813

All Materials:

Site ID:	181103
Operable Unit ID:	1078138
Operable Unit:	01
Material ID:	303470
Material Code:	0050A
Material Name:	freon
Case No.:	Not reported
Material FA:	Other
Quantity:	85.00

CONSOLIDATED EDISON CO OF NY INC (Continued) **1009236221**

Units:	L
Recovered:	.00
Resource Affected:	Air
Oxygenate:	Not reported

Name:	CON ED
Address:	310 EAST KINGSBRIDGE RD
City,State,Zip:	BRONX, NY
Spill Number/Closed Date:	0101000 / 2001-04-26
Facility ID:	0101000
Facility Type:	ER
DER Facility ID:	151898
Site ID:	181100
DEC Region:	2
Spill Cause:	Equipment Failure
Spill Class:	C4
SWIS:	0301
Spill Date:	2000-05-23
Investigator:	JHOCONNE
Referred To:	Not reported
Reported to Dept:	2001-04-25
CID:	397
Water Affected:	Not reported
Spill Source:	Commercial/Industrial
Spill Notifier:	Responsible Party
Cleanup Ceased:	Not reported
Cleanup Meets Std:	False
Last Inspection:	Not reported
Recommended Penalty:	False
UST Trust:	False
Remediation Phase:	0
Date Entered In Computer:	2001-04-25
Spill Record Last Update:	2003-08-20
Spiller Name:	Not reported
Spiller Company:	CON ED
Spiller Address:	4 IRVING PLACE
Spiller Company:	001
Contact Name:	CALLER
Latitude:	40.8635565
Longitude:	-73.8943285
DEC Memo:	Prior to Sept, 2004 data translation this spill Lead_DEC Field was O'CONNELL Copy to Div of Air.
Remarks:	leak from a unit into the air. was not believed to be reportable at the time.

All Materials:

Site ID:	181100
Operable Unit ID:	839801
Operable Unit:	01
Material ID:	536710
Material Code:	0050A
Material Name:	freon
Case No.:	Not reported
Material FA:	Other
Quantity:	120.00
Units:	G
Recovered:	.00

CONSOLIDATED EDISON CO OF NY INC (Continued) **1009236221**

Resource Affected: Air
Oxygenate: Not reported

Name: CON ED
Address: 310 EAST KINGSBRIDGE RD
City,State,Zip: BRONX, NY
Spill Number/Closed Date: 0103190 / 2001-06-22
Facility ID: 0103190
Facility Type: ER
DER Facility ID: 151898
Site ID: 181101
DEC Region: 2
Spill Cause: Equipment Failure
Spill Class: C3
SWIS: 0301
Spill Date: 2001-06-22
Investigator: JHOCONNE
Referred To: Not reported
Reported to Dept: 2001-06-22
CID: 211
Water Affected: Not reported
Spill Source: Commercial/Industrial
Spill Notifier: Responsible Party
Cleanup Ceased: Not reported
Cleanup Meets Std: False
Last Inspection: Not reported
Recommended Penalty: False
UST Trust: False
Remediation Phase: 0
Date Entered In Computer: 2001-06-22
Spill Record Last Update: 2001-08-27
Spiller Name: SAME
Spiller Company: CON ED
Spiller Address: 4 IRVING PL
Spiller Company: 001
Contact Name: RICHARD ROCHE
Latitude: 40.8635565
Longitude: -73.8943285
DEC Memo: Prior to Sept, 2004 data translation this spill Lead_DEC Field was O'CONNELL Copy sent to Div. of Air. CON ED E2MIS REPORT 6-22-01 Found 100lbs of Freon R-22 leaked from defective Service valve. Air Conditioning Unit services business office. Contractor in process of making repairs and will perform nitrogen test before replacing lost Freon. repairs to be completed on Monday 6-25
Remarks: DEFECTIVE VALVE ON AIR CONDITIONING UNIT CAUSED RELEASE - CON ED # 137823

All Materials:
Site ID: 181101
Operable Unit ID: 839943
Operable Unit: 01
Material ID: 535282
Material Code: 0050A
Material Name: freon
Case No.: Not reported

CONSOLIDATED EDISON CO OF NY INC (Continued) **1009236221**

Material FA:	Other
Quantity:	100.00
Units:	L
Recovered:	.00
Resource Affected:	Air
Oxygenate:	Not reported

Name:	KINGS BRIDGE RD OFFICE
Address:	310 KINGSBRIDGE RD
City,State,Zip:	BRONX, NY
Spill Number/Closed Date:	9801596 / 2003-02-03
Facility ID:	9801596
Facility Type:	ER
DER Facility ID:	147862
Site ID:	175918
DEC Region:	2
Spill Cause:	Equipment Failure
Spill Class:	C4
SWIS:	0301
Spill Date:	1998-05-03
Investigator:	CAENGELH
Referred To:	Not reported
Reported to Dept:	1998-05-06
CID:	233
Water Affected:	Not reported
Spill Source:	Commercial/Industrial
Spill Notifier:	Responsible Party
Cleanup Ceased:	Not reported
Cleanup Meets Std:	False
Last Inspection:	Not reported
Recommended Penalty:	False
UST Trust:	False
Remediation Phase:	0
Date Entered In Computer:	1998-05-06
Spill Record Last Update:	2003-08-20
Spiller Name:	Not reported
Spiller Company:	CON EDISON
Spiller Address:	4 ERVING PLACE
Spiller Company:	001
Contact Name:	Not reported
Latitude:	40.8635565
Longitude:	-73.8943285
DEC Memo:	Prior to Sept, 2004 data translation this spill Lead_DEC Field was ENGELHARDT E2MIS 116653 06-MAY-1998 FACILITIES O.S.K.MICHAELS REPORTED THAT FREON LEAKED FROM THE A/C UNIT WHICH SUPPLIES THE 1ST FLOOR AT 310 KINGSBRIDGE ROAD. THE CONTRACTOR WHO SERVICES THE UNIT FOUND THE FREON LEVEL BELOW NORMAL ON 5/3/98. THE LEAK WAS CAUSED BY A DEFECTIVE FLARE CAP ON THE TEE TO THE SERVICE VALVE. HE REPAIRED THE LEAK BY REPLACING THE CAP AND TIGHTENING THE ASSOCIATED FITTINGS. EIGHTY POUNDS OF R-22 FREON WERE ADDED TO THE UNIT TODAY AT 1445 HRS. THE UNIT IS A TRANE UNIT, MODEL RAVA4006.
Remarks:	LEAKING VALVE HAS BEE REPAIRED

CONSOLIDATED EDISON CO OF NY INC (Continued) **1009236221**

All Materials:

Site ID:	175918
Operable Unit ID:	1059495
Operable Unit:	01
Material ID:	323527
Material Code:	0050A
Material Name:	freon
Case No.:	Not reported
Material FA:	Other
Quantity:	8.00
Units:	L
Recovered:	.00
Resource Affected:	Air
Oxygenate:	Not reported

Name:	SPILL NUMBER 9808164
Address:	310 KINGSBRIDGE RD
City,State,Zip:	BRONX, NY
Spill Number/Closed Date:	9808164 / 2003-02-03
Facility ID:	9808164
Facility Type:	ER
DER Facility ID:	147862
Site ID:	175919
DEC Region:	2
Spill Cause:	Equipment Failure
Spill Class:	C3
SWIS:	0301
Spill Date:	1998-10-02
Investigator:	JHOCONNE
Referred To:	Not reported
Reported to Dept:	1998-10-02
CID:	382
Water Affected:	Not reported
Spill Source:	Major Facility (MOSF) > 400,000 gal
Spill Notifier:	Responsible Party
Cleanup Ceased:	Not reported
Cleanup Meets Std:	False
Last Inspection:	Not reported
Recommended Penalty:	False
UST Trust:	False
Remediation Phase:	0
Date Entered In Computer:	1998-10-02
Spill Record Last Update:	2003-11-10
Spiller Name:	Not reported
Spiller Company:	CON ED
Spiller Address:	Not reported
Spiller Company:	999
Contact Name:	MIKE CESARE
Latitude:	40.8635565
Longitude:	-73.8943285
DEC Memo:	Prior to Sept, 2004 data translation this spill Lead_DEC Field was O'CONNELL E2MIS 120258 K MICHAELS FAC MGMT SUPV RPTS FREON RELEASE OF APPROX 120 LBS FROM AC UNIT IN 310 KINGSBRIDGE RD FIRST FLOOR COMPRESSOR #1..TIME OF RELEASE IS UNKNOWN..CONTRACTOR MATCO MADE REPAIRS AND RECHARGED

CONSOLIDATED EDISON CO OF NY INC (Continued) **1009236221**

Remarks: UNIT..RELEASE CAME FROM UPPER EXPANSION VALVE IN UNIT. WENT TO WORK ON A COMPRESSOR AND FOUND IT TO BE EMPTY. VALVE WAS REPLACED. 120-258

All Materials:

Site ID:	175919
Operable Unit ID:	1065709
Operable Unit:	01
Material ID:	315690
Material Code:	0050A
Material Name:	freon
Case No.:	Not reported
Material FA:	Other
Quantity:	120.00
Units:	L
Recovered:	.00
Resource Affected:	Air
Oxygenate:	Not reported

NY MANIFEST:

EPA ID:	NYP004017364
Country:	USA
Name:	CONSOLIDATED EDISON CO OF NY INC
Address:	310 EAST KINGSBRIDGE ROAD
Address 2:	Not reported
City,State,Zip:	BRONX, NY 10458
Zip 4:	Not reported
Location Address 1:	310 EAST KINGSBRIDGE ROAD
Location Address 2:	Not reported
Location City,State,Zip:	BRONX, NY 10458
Location Zip 4:	Not reported
Facility Status:	Not reported
Total Tanks:	Not reported
Code:	BP

Mailing:

Mailing Name:	CONSOLIDATED EDISON CO OF NY INC
Mailing Contact:	FRANKLIN MURRAY
Mailing Address 1:	4 IRVING PLACE RM 828
Mailing Address 2:	Not reported
Mailing City,State,Zip:	NEW YORK, NY 10003
Mailing Zip 4:	Not reported
Mailing Country:	USA
Mailing Phone:	2124602808

Manifest Data:

Document ID:	NJA2785057
Manifest Status:	Not reported
Trans1 State ID:	S5811
Year:	1998
Trans2 State ID:	Not reported
Generator Ship Date:	02/06/1998
Trans1 Recv Date:	02/06/1998
Trans2 Recv Date:	Not reported
TSD Site Recv Date:	02/06/1998
Part A Recv Date:	Not reported

CONSOLIDATED EDISON CO OF NY INC (Continued) **1009236221**

Part B Recv Date:	Not reported
Generator EPA ID:	NYP004017364
Trans1 EPA ID:	NJ0000027193
Trans2 EPA ID:	Not reported
TSDF ID 1:	NJD002200046
TSDF ID 2:	Not reported
Manifest Tracking Number:	Not reported
Import Indicator:	Not reported
Export Indicator:	Not reported
Discr Quantity Indicator:	Not reported
Discr Type Indicator:	Not reported
Discr Residue Indicator:	Not reported
Discr Partial Reject Indicator:	Not reported
Discr Full Reject Indicator:	Not reported
Manifest Ref Number:	Not reported
Alt Facility RCRA ID:	Not reported
Alt Facility Sign Date:	Not reported
MGMT Method Type Code:	Not reported
Waste Code 1:	LEAD
Waste Code 2:	Not reported
Waste Code 3:	Not reported
Waste Code 4:	Not reported
Waste Code 5:	Not reported
Waste Code 6:	Not reported
Quantity:	01650
Units:	Pounds
Number of Containers:	015
Container Type:	Metal drums, barrels, kegs
Handling Method:	Treat
Specific Gravity:	01.00

Document ID:	NYG0415953
Manifest Status:	Not reported
Trans1 State ID:	NYPD1610
Year:	1998
Trans2 State ID:	Not reported
Generator Ship Date:	02/17/1998
Trans1 Recv Date:	02/17/1998
Trans2 Recv Date:	Not reported
TSD Site Recv Date:	02/17/1998
Part A Recv Date:	Not reported
Part B Recv Date:	Not reported
Generator EPA ID:	NYP004017364
Trans1 EPA ID:	NYD077444263
Trans2 EPA ID:	Not reported
TSDF ID 1:	NYD077444263
TSDF ID 2:	Not reported
Manifest Tracking Number:	Not reported
Import Indicator:	Not reported
Export Indicator:	Not reported
Discr Quantity Indicator:	Not reported
Discr Type Indicator:	Not reported
Discr Residue Indicator:	Not reported
Discr Partial Reject Indicator:	Not reported
Discr Full Reject Indicator:	Not reported
Manifest Ref Number:	Not reported
Alt Facility RCRA ID:	Not reported

CONSOLIDATED EDISON CO OF NY INC (Continued) **1009236221**

Alt Facility Sign Date:	Not reported
MGMT Method Type Code:	Not reported
Waste Code 1:	B007
Waste Code 2:	Not reported
Waste Code 3:	Not reported
Waste Code 4:	Not reported
Waste Code 5:	Not reported
Waste Code 6:	Not reported
Quantity:	00150
Units:	Kilograms
Number of Containers:	001
Container Type:	Metal drums, barrels, kegs
Handling Method:	Landfill
Specific Gravity:	01.00

EPA ID:	NYP004009981
Country:	USA
Name:	CONSOLIDATED EDISON CO OF NY INC
Address:	310 EAST KINGSBRIDGE
Address 2:	Not reported
City,State,Zip:	BRONX, NY
Zip 4:	Not reported
Location Address 1:	310 EAST KINGSBRIDGE
Location Address 2:	Not reported
Location City,State,Zip:	BRONX, NY
Location Zip 4:	Not reported
Facility Status:	Not reported
Total Tanks:	Not reported
Code:	BP

Mailing:

Mailing Name:	CONSOLIDATED EDISON CO OF NY INC
Mailing Contact:	FRANKLIN MURRAY
Mailing Address 1:	4 IRVING PLACE RM 828
Mailing Address 2:	Not reported
Mailing City,State,Zip:	NEW YORK, NY 10003
Mailing Zip 4:	Not reported
Mailing Country:	USA
Mailing Phone:	2124602808

Manifest Data:

Document ID:	NYG0433872
Manifest Status:	Not reported
Trans1 State ID:	MA7222
Year:	1998
Trans2 State ID:	Not reported
Generator Ship Date:	02/17/1998
Trans1 Recv Date:	02/17/1998
Trans2 Recv Date:	Not reported
TSD Site Recv Date:	02/17/1998
Part A Recv Date:	Not reported
Part B Recv Date:	Not reported
Generator EPA ID:	NYP004009981
Trans1 EPA ID:	NYD049178296
Trans2 EPA ID:	Not reported
TSDF ID 1:	NY0000343889

CONSOLIDATED EDISON CO OF NY INC (Continued) **1009236221**

TSDF ID 2:	Not reported
Manifest Tracking Number:	Not reported
Import Indicator:	Not reported
Export Indicator:	Not reported
Discr Quantity Indicator:	Not reported
Discr Type Indicator:	Not reported
Discr Residue Indicator:	Not reported
Discr Partial Reject Indicator:	Not reported
Discr Full Reject Indicator:	Not reported
Manifest Ref Number:	Not reported
Alt Facility RCRA ID:	Not reported
Alt Facility Sign Date:	Not reported
MGMT Method Type Code:	Not reported
Waste Code 1:	MERCURY
Waste Code 2:	Not reported
Waste Code 3:	Not reported
Waste Code 4:	Not reported
Waste Code 5:	Not reported
Waste Code 6:	Not reported
Quantity:	00060
Units:	Pounds
Number of Containers:	006
Container Type:	Fiber or plastic boxes, cartons, cases
Handling Method:	Recycle
Specific Gravity:	01.00
Waste Code 7:	MERCURY
Waste Code 8:	Not reported
Waste Code:	Not reported
Waste Code 10:	Not reported
Waste Code 11:	Not reported
Quantity:	00120
Units:	Pounds
Number of Containers:	001
Container Type:	Fiberboard or plastic drums, barrels, kegs
Handling Method:	Recycle
Specific Gravity:	01.00
Document ID:	NJA2758349
Manifest Status:	Not reported
Trans1 State ID:	S5811
Year:	1997
Trans2 State ID:	Not reported
Generator Ship Date:	08/11/1997
Trans1 Recv Date:	08/11/1997
Trans2 Recv Date:	Not reported
TSD Site Recv Date:	08/12/1997
Part A Recv Date:	Not reported
Part B Recv Date:	Not reported
Generator EPA ID:	NYP004009981
Trans1 EPA ID:	NJ0000027193
Trans2 EPA ID:	Not reported
TSDF ID 1:	NJD002200046
TSDF ID 2:	Not reported
Manifest Tracking Number:	Not reported
Import Indicator:	Not reported
Export Indicator:	Not reported
Discr Quantity Indicator:	Not reported

CONSOLIDATED EDISON CO OF NY INC (Continued) **1009236221**

Discr Type Indicator:	Not reported
Discr Residue Indicator:	Not reported
Discr Partial Reject Indicator:	Not reported
Discr Full Reject Indicator:	Not reported
Manifest Ref Number:	Not reported
Alt Facility RCRA ID:	Not reported
Alt Facility Sign Date:	Not reported
MGMT Method Type Code:	Not reported
Waste Code 1:	LEAD
Waste Code 2:	Not reported
Waste Code 3:	Not reported
Waste Code 4:	Not reported
Waste Code 5:	Not reported
Waste Code 6:	Not reported
Quantity:	00270
Units:	Pounds
Number of Containers:	003
Container Type:	Metal drums, barrels, kegs
Handling Method:	Landfill
Specific Gravity:	01.00

CE498 **2848 KINGSBRIDGE TER/BX** **NY LTANKS** **S102141898**
NNW **2848 KINGSBRIDGE TERRACE** **N/A**
1/4-1/2 **NEW YORK CITY, NY**
0.362 mi.
1910 ft. **Site 3 of 5 in cluster CE**

Relative: **Lower**
Actual: **96 ft.**

LTANKS:

Name:	2848 KINGSBRIDGE TER/BX
Address:	2848 KINGSBRIDGE TERRACE
City,State,Zip:	NEW YORK CITY, NY
Spill Number/Closed Date:	8901393 / 1998-02-09
Facility ID:	8901393
Site ID:	317241
Spill Date:	1989-05-11
Spill Cause:	Tank Failure
Spill Source:	Non Major Facility > 1,100 gal
Spill Class:	A2
Cleanup Ceased:	Not reported
SWIS:	0301
Investigator:	SIGONA
Referred To:	Not reported
Reported to Dept:	1989-05-11
CID:	Not reported
Water Affected:	Not reported
Spill Notifier:	Fire Department
Last Inspection:	Not reported
Recommended Penalty:	False
Meets Standard:	False
UST Involvement:	False
Remediation Phase:	0
Date Entered In Computer:	1989-05-18
Spill Record Last Update:	1998-02-09
Spiller Name:	Not reported
Spiller Company:	JRB MGT CORP
Spiller Address:	875 MMAMARONECK AVE
Spiller County:	001

2848 KINGSBRIDGE TER/BX (Continued) **S102141898**

Spiller Contact:	Not reported
Spiller Phone:	Not reported
Spiller Extention:	Not reported
DEC Region:	2
DER Facility ID:	255732
Latitude:	40.8738640
Longitude:	-73.9026910
DEC Memo:	Not reported
Remarks:	HAZMAT, NYCPD, NYCFD, NYCDOS USED SAND TO CONTAIN.

All Materials:

Site ID:	317241
Operable Unit ID:	927526
Operable Unit:	01
Material ID:	449140
Material Code:	0003A
Material Name:	#6 fuel oil
Case No.:	Not reported
Material FA:	Petroleum
Quantity:	-1.00
Units:	L
Recovered:	.00
Resource Affected:	Groundwater
Oxygenate:	Not reported

CI499 **MANHOLE 5055** **NY Spills** **S103573213**
ESE **BAINBRIDGE AVE+196 ST** **N/A**
1/4-1/2 **BRONX, NY**
0.362 mi.
1911 ft. **Site 1 of 4 in cluster CI**

Relative: **Lower**

Actual: **124 ft.**

SPILLS:

Name:	MANHOLE 5055
Address:	BAINBRIDGE AVE+196 ST
City,State,Zip:	BRONX, NY
Spill Number/Closed Date:	9809072 / 2002-10-31
Facility ID:	9809072
Facility Type:	ER
DER Facility ID:	259731
Site ID:	322414
DEC Region:	2
Spill Cause:	Equipment Failure
Spill Class:	C3
SWIS:	0301
Spill Date:	1998-10-20
Investigator:	CAENGELH
Referred To:	Not reported
Reported to Dept:	1998-10-20
CID:	282
Water Affected:	Not reported
Spill Source:	Commercial/Industrial
Spill Notifier:	Responsible Party
Cleanup Ceased:	Not reported
Cleanup Meets Std:	False
Last Inspection:	Not reported
Recommended Penalty:	False
UST Trust:	False

MANHOLE 5055 (Continued) **S103573213**

Remediation Phase:	0
Date Entered In Computer:	1998-10-20
Spill Record Last Update:	2002-10-31
Spiller Name:	SAME
Spiller Company:	CON ED
Spiller Address:	4 IRVING PLACE
Spiller Company:	001
Contact Name:	MIKE CESARE
Latitude:	Not reported
Longitude:	Not reported
DEC Memo:	Prior to Sept, 2004 data translation this spill Lead_DEC Field was ENGELHARDT Con Ed e2mis #120661: 10/20/98 1834 HRS AT 1600 HRS T MARTINEZ (OH FORMAN) CALL IN TO #9 A LEAKING JT IN MH5055 WITH NO OTHER INFORMATION. L FISCHER WAS CALLED TO GO UP TO INSPECT THE HOLE AT 1735 HRS FISCHER FOUND A LEAKING JT IN HOLE & APPZ 1 OZ OIL ON FLOOR SENT UG CREW TO BAG UP. JT. SPILL WILL BE TREATED AS 49-500 PPM NO OUTSIDE IMPACT NO SEWER CONNECTION NO SUMP PUMP PLACED TAG # 20014 IN MH . CIG NOTIFY AT 1856 HRS. EPA # NYP 0004 019 774 ASSIGNED 10/20/98. CLEANUP TO BE DONE ON 3-11 SHIFT ON 10/21/98. 10/22/98 2058 HRS JOB COMPLETE THE REASON FOR THE DELAY WAS ACCESS PROBLEMS. REMOVE TAG # 20014
Remarks:	con ed case number 120661 clean up will be tommorow it will be treated as 50 to 499 ppm

All Materials:

Site ID:	322414
Operable Unit ID:	1070260
Operable Unit:	01
Material ID:	316535
Material Code:	0541A
Material Name:	dielectric fluid
Case No.:	Not reported
Material FA:	Petroleum
Quantity:	1.00
Units:	G
Recovered:	1.00
Resource Affected:	Soil
Oxygenate:	Not reported

CF500 **NY Spills** **S104284863**
ENE **2856 GRAND CONCOURSE** **NY LEAD** **N/A**
1/4-1/2 **BRONX, NY 10458** **NY NYC LAND USE**
0.362 mi.
1911 ft. **Site 3 of 6 in cluster CF**

Relative: **Lower**
Actual: **133 ft.**

SPILLS:

Name:	MANHOLE #15211
Address:	2856 GRAND CONCOURSE
City,State,Zip:	BRONX, NY
Spill Number/Closed Date:	9911052 / 2002-03-28
Facility ID:	9911052
Facility Type:	ER
DER Facility ID:	109204

(Continued) **S104284863**

Site ID:	126324
DEC Region:	2
Spill Cause:	Unknown
Spill Class:	C4
SWIS:	0301
Spill Date:	1999-12-17
Investigator:	JHOCONNE
Referred To:	Not reported
Reported to Dept:	1999-12-17
CID:	312
Water Affected:	Not reported
Spill Source:	Commercial/Industrial
Spill Notifier:	Responsible Party
Cleanup Ceased:	Not reported
Cleanup Meets Std:	False
Last Inspection:	Not reported
Recommended Penalty:	False
UST Trust:	False
Remediation Phase:	0
Date Entered In Computer:	1999-12-17
Spill Record Last Update:	2002-03-28
Spiller Name:	Not reported
Spiller Company:	CON EDISON
Spiller Address:	Not reported
Spiller Company:	999
Contact Name:	Not reported
Latitude:	40.8698772
Longitude:	-73.8911974
DEC Memo:	Prior to Sept, 2004 data translation this spill Lead_DEC Field was O'CONNELL
Remarks:	SAMPLE TAKEN - CASE #129326

All Materials:

Site ID:	126324
Operable Unit ID:	1085815
Operable Unit:	01
Material ID:	296524
Material Code:	0066A
Material Name:	unknown petroleum
Case No.:	Not reported
Material FA:	Petroleum
Quantity:	2.00
Units:	G
Recovered:	.00
Resource Affected:	Soil
Oxygenate:	Not reported

NYC LEAD:

Name:	Not reported
Address:	2856 GRAND CONCOURSE
City,State,Zip:	BRONX, NY 10458
Violation ID:	11758429
Building ID:	81885
Registration ID:	201130
Apartment:	4A
Story:	1

(Continued) **S104284863**

Class:	Most Serious
Inspection Date:	04/18/2017
Approved Date:	04/28/2017
Original Certify By Date:	06/03/2017
Original Correct By Date:	05/29/2017
New Certify By Date:	Not reported
New Correct By Date:	Not reported
Certified Date:	Not reported
Order Number:	616
NOV ID:	5739312
NOV Description:	SECTION 27-2056.6 ADM CODE - CORRECT THE LEAD-BASED PAINT HAZARD - PRESUMED LEAD PAINT THAT IS PEELING OR ON A DETERIORATED SUBSURFACE USING WORK PRACTICES SET FORTH IN 28 RCNY 11-06(B)(2) 1st RISER FROM NORTH AT EAST WALL IN THE BATHROOM LOCATED AT APT 4A, 1st STORY, 1st APARTMENT FROM WEST AT NORTH
NOV Issued Date:	05/01/2017
Current Status ID:	19
Current Status:	VIOLATION CLOSED
Current Status Date:	05/30/2017
Name:	Not reported
Address:	2856 GRAND CONCOURSE
City,State,Zip:	BRONX, NY 10458
Violation ID:	12151519
Building ID:	81885
Registration ID:	201130
Apartment:	3C
Story:	3
Class:	Most Serious
Inspection Date:	12/14/2017
Approved Date:	12/18/2017
Original Certify By Date:	01/21/2018
Original Correct By Date:	01/16/2018
New Certify By Date:	02/04/2018
New Correct By Date:	01/30/2018
Certified Date:	01/22/2018
Order Number:	617
NOV ID:	5964369
NOV Description:	SECTION 27-2056.6 ADM CODE - CORRECT THE LEAD-BASED PAINT HAZARD - PAINT THAT TESTED POSITIVE FOR LEAD CONTENT AND THAT IS PEELING OR ON A DETERIORATED SUBSURFACE - USING WORK PRACTICES SET FORTH IN 28 RCNY 11-06(B)(2) SOUTH WALL IN THE 1st ROOM FROM NORTH AT WEST LOCATED AT APT 3C, 3rd STORY, 1st APARTMENT FROM EAST AT SOUTH
NOV Issued Date:	12/19/2017
Current Status ID:	22
Current Status:	FIRST NO ACCESS TO RE- INSPECT VIOLATION
Current Status Date:	02/02/2018
Name:	Not reported
Address:	2856 GRAND CONCOURSE
City,State,Zip:	BRONX, NY 10458
Violation ID:	12151521
Building ID:	81885
Registration ID:	201130
Apartment:	3C
Story:	3
Class:	Most Serious

(Continued) **S104284863**

Inspection Date:	12/14/2017
Approved Date:	12/18/2017
Original Certify By Date:	01/21/2018
Original Correct By Date:	01/16/2018
New Certify By Date:	02/04/2018
New Correct By Date:	01/30/2018
Certified Date:	01/22/2018
Order Number:	617
NOV ID:	5964369
NOV Description:	SECTION 27-2056.6 ADM CODE - CORRECT THE LEAD-BASED PAINT HAZARD - PAINT THAT TESTED POSITIVE FOR LEAD CONTENT AND THAT IS PEELING OR ON A DETERIORATED SUBSURFACE - USING WORK PRACTICES SET FORTH IN 28 RCNY 11-06(B)(2) 1st DOOR FROM WEST AT NORTH WALL, 1st DOOR FRAME FROM WEST AT NORTH WALL IN THE 3rd ROOM FROM NORTH AT EAST LOCATED AT APT 3C, 3rd STORY, 1st APARTMENT FROM EAST AT SOUTH
NOV Issued Date:	12/19/2017
Current Status ID:	22
Current Status:	FIRST NO ACCESS TO RE- INSPECT VIOLATION
Current Status Date:	02/02/2018

Name:	Not reported
Address:	2856 GRAND CONCOURSE
City,State,Zip:	BRONX, NY 10458
Violation ID:	12151522
Building ID:	81885
Registration ID:	201130
Apartment:	3C
Story:	3
Class:	Most Serious
Inspection Date:	12/14/2017
Approved Date:	12/18/2017
Original Certify By Date:	01/21/2018
Original Correct By Date:	01/16/2018
New Certify By Date:	02/04/2018
New Correct By Date:	01/30/2018
Certified Date:	01/22/2018
Order Number:	617
NOV ID:	5964369
NOV Description:	SECTION 27-2056.6 ADM CODE - CORRECT THE LEAD-BASED PAINT HAZARD - PAINT THAT TESTED POSITIVE FOR LEAD CONTENT AND THAT IS PEELING OR ON A DETERIORATED SUBSURFACE - USING WORK PRACTICES SET FORTH IN 28 RCNY 11-06(B)(2) 1st DOOR FROM SOUTH AT WEST WALL, 1st DOOR FRAME FROM SOUTH AT WEST WALL, NORTH WALL, SOUTH WALL, EAST WALL IN THE BATHROOM LOCATED AT APT 3C, 3rd STORY, 1st APARTMENT FROM EAST AT SOUTH
NOV Issued Date:	12/19/2017
Current Status ID:	22
Current Status:	FIRST NO ACCESS TO RE- INSPECT VIOLATION
Current Status Date:	02/02/2018

Name:	Not reported
Address:	2856 GRAND CONCOURSE
City,State,Zip:	BRONX, NY 10458
Violation ID:	12064510
Building ID:	81885
Registration ID:	201130
Apartment:	3E
Story:	5

(Continued) **S104284863**

Class:	Most Serious
Inspection Date:	11/11/2017
Approved Date:	11/12/2017
Original Certify By Date:	12/16/2017
Original Correct By Date:	12/11/2017
New Certify By Date:	12/30/2017
New Correct By Date:	12/25/2017
Certified Date:	12/30/2017
Order Number:	617
NOV ID:	5898769
NOV Description:	SECTION 27-2056.6 ADM CODE - CORRECT THE LEAD-BASED PAINT HAZARD - PAINT THAT TESTED POSITIVE FOR LEAD CONTENT AND THAT IS PEELING OR ON A DETERIORATED SUBSURFACE - USING WORK PRACTICES SET FORTH IN 28 RCNY 11-06(B)(2) SOUTH WALL IN THE 3rd ROOM FROM NORTH AT EAST LOCATED AT APT 3E, 5th STORY, 1st APARTMENT FROM EAST AT SOUTH
NOV Issued Date:	11/13/2017
Current Status ID:	22
Current Status:	FIRST NO ACCESS TO RE- INSPECT VIOLATION
Current Status Date:	01/24/2018

NYC LAND USE:

Name:	Not reported
Address:	2856 GRAND CONCOURSE
City,State,Zip:	BRONX, NY 10458
Latitude:	40.8701587
Longitude:	-73.8902171
Type Of Ownership Code:	Not reported
Owner Name:	2856 REALTY LLC
Borough:	BX
Tax Block:	3305
Tax Lot:	14
Community District:	207
Census Tract 2020:	2040702
Census Block 2020:	20407023002
Census Tract 2010:	407.02
Census Block 2010:	3001
School District:	10
City Council District:	15
Fire Company:	E079
Police Precinct:	52
Health Center District:	21
Health Area:	420
Sanitation District Boro:	2
Sanitation District Number:	07
Sanitation Subsection:	2A
Zoning District 1:	R8: Residential Districts
Zoning District 2:	Not reported
Zoning District 3:	Not reported
Zoning District 4:	Not reported
Commercial Overlay 1:	Not reported
Commercial Overlay 2:	Not reported
Special Purpose District 1:	C
Special Purpose District 2:	Not reported
Special Purpose District 3:	Not reported
Limited Height District:	Not reported
Spill Boundary Indicator:	N
Building Class:	C1: WALK UP APARTMENTS - Over Six Families Without Stores

(Continued) **S104284863**

Land Use Category:	Multi-Family Walk-Up Buildings
Number Of Easements:	0
Lot Area:	5930
Total Building Floor Area:	24790
Commercial Floor Area:	0
Residential Floor Area:	24790
Office Floor Area:	0
Retail Floor Area:	0
Garage Floor Area:	0
Storage Floor Area:	0
Factory Floor Area:	0
Other Floor Area:	0
Total Building Floor Area Source Code:	2
Number Of Buildings:	1
Number Of Floors:	5.0000000
Residential Units:	21
Total Units:	21
Lot Frontage:	67.2500000
Lot Depth:	86.5000000
Building Frontage:	67.0000000
Building Depth:	74.0000000
Extension Code:	N
Proximity Code:	0
Irregular Lot Code:	N
Lot Type:	5
Basement Type/Grade:	0
Assessed Land Value:	80100.00000
Assessed Total Value:	436050.00000
Exempt Total Value:	0.00000
Year Built:	1915
Year Altered 1:	0
Year Altered 2:	0
Historic District Name:	Not reported
Landmark Status:	Not reported
Built Floor Area Ratio:	4.18000000000
Maximum Allowable Residential Far:	6.02000000000
Maximum Allowable Commercial Far:	0.00000000000
Maximum Allowable Community Facility Far:	6.50000000000
Boro Code:	2
Borough, Tax Block and Lot:	2033050014.00000000
Condominium Number:	Not reported
Census Tract 2:	040702
X Coordinate:	1014613
Y Coordinate:	256319
Zoning Map #:	3c
Zoning Map Code:	Not reported
Sanborn Map #:	214 058
Tax Map #:	21202
E-designation Number:	Not reported
Apportionment BBL:	Not reported
Apportionment Date:	Not reported
Pluto ??? Dtm Base Map Indicator:	1
2007 Flood Insurance Rate Map Indicator:	Not reported
2015 Preliminary Flood Insurance Rate Map Indicator:	Not reported
Version Number:	24v1.1
Changed By DCP:	Not reported

CJ501 **NY LTANKS** **S101658308**
West **2593 SEDGWICK AVENUE** **NY NYC LAND USE** **N/A**
1/4-1/2 **BRONX, NY 10468**
0.364 mi.
1920 ft. **Site 1 of 2 in cluster CJ**

Relative:
Higher

Actual:
142 ft.

LTANKS:

Name:	2593 SEDGWICK AVENUE
Address:	2593 SEDGWICK AVENUE
City,State,Zip:	BRONX, NY
Spill Number/Closed Date:	9501893 / 1995-05-15
Facility ID:	9501893
Site ID:	150692
Spill Date:	1995-05-15
Spill Cause:	Tank Failure
Spill Source:	Private Dwelling
Spill Class:	C4
Cleanup Ceased:	1995-05-15
SWIS:	0301
Investigator:	SMMARTIN
Referred To:	Not reported
Reported to Dept:	1995-05-15
CID:	Not reported
Water Affected:	Not reported
Spill Notifier:	Other
Last Inspection:	Not reported
Recommended Penalty:	False
Meets Standard:	True
UST Involvement:	False
Remediation Phase:	0
Date Entered In Computer:	1995-05-26
Spill Record Last Update:	2004-09-30
Spiller Name:	Not reported
Spiller Company:	SAME
Spiller Address:	Not reported
Spiller County:	999
Spiller Contact:	Not reported
Spiller Phone:	Not reported
Spiller Extention:	Not reported
DEC Region:	2
DER Facility ID:	128110
Latitude:	40.8692961
Longitude:	-73.9048537
DEC Memo:	Prior to Sept, 2004 data translation this spill Lead_DEC Field was MARTINKAT
Remarks:	STAIN 6’ X 4’ FROM BOTTOM OF TANK.

All Materials:

Site ID:	150692
Operable Unit ID:	1016321
Operable Unit:	01
Material ID:	366968
Material Code:	0001A
Material Name:	#2 fuel oil
Case No.:	Not reported
Material FA:	Petroleum
Quantity:	-1.00
Units:	G
Recovered:	.00
Resource Affected:	Soil

(Continued) **S101658308**

Oxygenate: Not reported

NYC LAND USE:

Name:	Not reported
Address:	2593 SEDGWICK AVENUE
City,State,Zip:	BRONX, NY 10468
Latitude:	40.8687622
Longitude:	-73.9063956
Type Of Ownership Code:	Not reported
Owner Name:	RAMOS, WILLIAM
Borough:	BX
Tax Block:	3237
Tax Lot:	128
Community District:	207
Census Tract 2020:	2026900
Census Block 2020:	20269002002
Census Tract 2010:	269
Census Block 2010:	2002
School District:	10
City Council District:	14
Fire Company:	E081
Police Precinct:	52
Health Center District:	21
Health Area:	320
Sanitation District Boro:	2
Sanitation District Number:	07
Sanitation Subsection:	1A
Zoning District 1:	R6: Residential Districts
Zoning District 2:	Not reported
Zoning District 3:	Not reported
Zoning District 4:	Not reported
Commercial Overlay 1:	Not reported
Commercial Overlay 2:	Not reported
Special Purpose District 1:	Not reported
Special Purpose District 2:	Not reported
Special Purpose District 3:	Not reported
Limited Height District:	Not reported
Spill Boundary Indicator:	N
Building Class:	B1: TWO FAMILY DWELLINGS - Brick
Land Use Category:	One & Two Family Buildings
Number Of Easements:	0
Lot Area:	3252
Total Building Floor Area:	3312
Commercial Floor Area:	0
Residential Floor Area:	3312
Office Floor Area:	0
Retail Floor Area:	0
Garage Floor Area:	0
Storage Floor Area:	0
Factory Floor Area:	0
Other Floor Area:	0
Total Building Floor Area Source Code:	2
Number Of Buildings:	1
Number Of Floors:	2.0000000
Residential Units:	2
Total Units:	2

(Continued) **S101658308**

Lot Frontage:	31.5000000
Lot Depth:	103.2500000
Building Frontage:	23.0000000
Building Depth:	72.0000000
Extension Code:	N
Proximity Code:	1
Irregular Lot Code:	N
Lot Type:	5
Basement Type/Grade:	2
Assessed Land Value:	10560.00000
Assessed Total Value:	57420.00000
Exempt Total Value:	1400.00000
Year Built:	1910
Year Altered 1:	0
Year Altered 2:	0
Historic District Name:	Not reported
Landmark Status:	Not reported
Built Floor Area Ratio:	1.02000000000
Maximum Allowable Residential Far:	2.43000000000
Maximum Allowable Commercial Far:	0.00000000000
Maximum Allowable Community Facility Far:	4.80000000000
Boro Code:	2
Borough, Tax Block and Lot:	2032370128.00000000
Condominium Number:	Not reported
Census Tract 2:	0269
X Coordinate:	1010139
Y Coordinate:	255805
Zoning Map #:	3c
Zoning Map Code:	Not reported
Sanborn Map #:	214 035
Tax Map #:	21111
E-designation Number:	Not reported
Apportionment BBL:	Not reported
Apportionment Date:	Not reported
Pluto ??? Dtm Base Map Indicator:	1
2007 Flood Insurance Rate Map Indicator:	Not reported
2015 Preliminary Flood Insurance Rate Map Indicator:	Not reported
Version Number:	24v1.1
Changed By DCP:	Not reported

BY502 **BUILDING** **NY Spills** **S120700679**
SW **105 WEST 188TH ST** **N/A**
1/4-1/2 **BRONX, NY**
0.367 mi.
1939 ft. **Site 3 of 5 in cluster BY**

Relative: **Lower**
Actual: **116 ft.**

SPILLS:

Name:	BUILDING
Address:	105 WEST 188TH ST
City,State,Zip:	BRONX, NY
Spill Number/Closed Date:	1610519 / 2017-02-22
Facility ID:	1610519
Facility Type:	ER
DER Facility ID:	495109
Site ID:	541354
DEC Region:	2
Spill Cause:	Unknown
Spill Class:	C3

BUILDING (Continued) **S120700679**

SWIS:	0301
Spill Date:	2017-02-22
Investigator:	RJFENG
Referred To:	Not reported
Reported to Dept:	2017-02-22
CID:	Not reported
Water Affected:	Not reported
Spill Source:	Institutional, Educational, Gov., Other
Spill Notifier:	Other
Cleanup Ceased:	Not reported
Cleanup Meets Std:	False
Last Inspection:	Not reported
Recommended Penalty:	False
UST Trust:	False
Remediation Phase:	0
Date Entered In Computer:	2017-02-22
Spill Record Last Update:	2017-02-22
Spiller Name:	REX SUCKOO
Spiller Company:	UNKNOWN
Spiller Address:	105 WEST 188TH ST
Spiller Company:	999
Contact Name:	REX SUCKOO
Latitude:	Not reported
Longitude:	Not reported
DEC Memo:	2/22/2017 - Feng - Duty Desk. Spoke to Rex Suckoo (718-920-2963). He is the property manager. He just talked to Ryan Piper not so long ago. Confirmed this one is the same incident that reported in the morning Spill 16-10502. Ryan Piper responded to the spill in the morning already. Spill will be consolidated with the one reported in the morning, Spill 16-10502. Spill is closed. please see spill 16-10502.
Remarks:	building next store is leaking fuel oil into basement building leaking is a health care clinic - clean up is pending contractor on stand-by request a spill responder to contact caller

All Materials:

Site ID:	541354
Operable Unit ID:	1289912
Operable Unit:	01
Material ID:	2295707
Material Code:	0001A
Material Name:	#2 fuel oil
Case No.:	Not reported
Material FA:	Petroleum
Quantity:	Not reported
Units:	Not reported
Recovered:	Not reported
Resource Affected:	Soil
Oxygenate:	Not reported

CK503 **APT BUILDING** **NY Spills** **U003153200**
SSE **2550 BRIGGS AVE** **N/A**
1/4-1/2 **BRONX, NY**
0.368 mi.
1945 ft. **Site 1 of 4 in cluster CK**

Relative: **Lower**

Actual: **114 ft.**

SPILLS:

Name:	APT BUILDING
Address:	2550 BRIGGS AVE
City,State,Zip:	BRONX, NY
Spill Number/Closed Date:	1100346 / 2011-09-23
Facility ID:	1100346
Facility Type:	ER
DER Facility ID:	402336
Site ID:	447744
DEC Region:	2
Spill Cause:	Equipment Failure
Spill Class:	Not reported
SWIS:	0301
Spill Date:	2011-04-11
Investigator:	HRPATEL
Referred To:	Not reported
Reported to Dept:	2011-04-11
CID:	Not reported
Water Affected:	Not reported
Spill Source:	Private Dwelling
Spill Notifier:	Other
Cleanup Ceased:	Not reported
Cleanup Meets Std:	False
Last Inspection:	Not reported
Recommended Penalty:	False
UST Trust:	False
Remediation Phase:	0
Date Entered In Computer:	2011-04-11
Spill Record Last Update:	2012-08-20
Spiller Name:	Not reported
Spiller Company:	APT BUILDING
Spiller Address:	Not reported
Spiller Company:	999
Contact Name:	JOE
Latitude:	40.8629650
Longitude:	-73.8941040
DEC Memo:	04/11/11-Hiralkumar Patel. 11:43 AM:- spoke with Mark. he mentioned that PTC did tank test last week and system passed. site has 7,000 gal #2 oil tank sitting on floor and completely wrapped in concrete. recently, building super noticed oil smell around tank so he broke part of tank wrap and found puddle of oil. Mark mentioned that his office is sending proposal to property manager and once get approval, they will pump out the tank. 11:48 AM:- spoke with Beatriz Melendez, property manager. asked her to pump out the tank immediately. scheduled a site visit at 3 PM today. alternate address: none PBS #: 2-602873. as per PBS record, site has 5,000 gal #2 oil aboveground tank in subterranean vault with access. R.B.D. Realty Consultants LLC. c/o Arbeni Management Co. Inc. 2465 Arthur Avenue Bronx, NY 10458 Attn.: Beatriz Melendez

APT BUILDING (Continued) **U003153200**

property manager Ph. (347)
226-4218 (O) (917) 468-6197 (C) Fax (347) 226-4282 email:
melendezbea@yahoo.com Joe Cyordya
building super Ph. (347) 476-0149 3:00 PM:- visited site. met Ms.
Melendez and Joe, building
super. the building is located at the corner of E Kingsbridge Road and
Briggs Ave. the boiler/tank
room is located in back of the building. the back of the building is
at lower elevation than front
end and back of the building is a dead end area along Coles Lane. site
has 48 ft long tank sitting
on floor and covered with concrete. only top most part of tank, around
manhole, was visible. tank
is located about 7-9 ft away from boiler. all lines runs aboveground,
including remote fill line.
fill port is located in air along the foundation wall. as per Joe, it
is a 7,000 gal tank. asked
Ms. Melendez to update the PBS record, including management office
info. Joe mentioned that the
tank system was tested and passed on 04/04/11. the last oil delivery
was on 04/09/11 for 2,500 gal.
inspected vent line area and no sign of overfill noticed. Joe
mentioned that since the tank test,
he was smelling oil odors in tank/boiler room. he thaught odor could
be from rags used by PTC crew
when they were working on manhole cover before tank test. but odors
got strong today and he opened
a part of tank wrap and found oil. as per Joe, the amount of oil is
the same since he opened area
this morning. no odor complaints from any residents as boiler/tank
room is in back of the building.
Ms. Melendez mentioned that their insurance company, Travelers, has
been notified and will inspect
the site. Ms. Melendez has hired PTC to pump out the tank. informed
Ms. Melendez that the
department requires subsurface investigation under/around the tank.
during inspection, found a
vault and manholes in middle of Coles Lane and these structures are
more than 100 ft away from tank
room. no oil found in vault. PTC vacuum truck arrived at site around
3:40 PM. 04/12/11-Hiralkumar
Patel. 1:07 PM:- spoke with Ms. Melendez. she mentioned that tank was
completely pumped out last
night by 6:30 PM. she checked hole this morning and it was dry.
insurance company has inspected the
site and will send someone today to check. 1:14 PM:- spoke with Curt
at Travelers. he mentioned
that they have insurance for equipment breakdown and currently
investigating the matter. he
mentioned that it is not the primary insurance policy. he asked to
contact Atlantic Risk
Specialist, insurance agent company. Curt Edwards Travelers Ph. (860)
277-7943 claim #: EFU0423
Atlantic Risk Specialist Ph. (201) 661-2300 1:29 PM:- spoke with Ms.
Melendez regarding insurance
company. she aksed to contact Lisa, her insurance broker. 1:32 PM:-
spoke with Lisa at First

APT BUILDING (Continued) **U003153200**

Insurance. she asked to send copy of letter to her and she will forward to right person in insurance company. Lisa Milicaj **broker** First Insurance Agency, Inc. Ph. (845) 231-3479 (O) (914) 262-7052 (C) Fax: 845-231-2123 email: firstinsurance@gmail.com 1:53 PM:- sent letter to Ms. Melendez requiring PBS update, soil delineation and endpoint samples. letter emailed to Ms. Melendez and Lisa. 2:05 PM:- received email from Lisa. she received the letter. 05/10/11-Hiralkumar Patel. received unsinged copy of agreement between management and GAC environmental regarding spill investigation/cleanup work. Matthew Stock GAC Environmental, Inc. Ph. (212) 875-9506 (917) 806-0188 (C) Fax (212) 787-8138 email: mattstock@msn.com 05/12/11-Hiralkumar Patel. 4:27 PM:- spoke with Ms. Melendez. she mentioned that GAC environmental will start work next week. 4:34 PM:- sent email to Mr. Stock and asked him to submit work plan and work schedule by the end of 05/16/11. email copied to Ms. Melendez. 06/21/11-Hiralkumar Patel. 3:00 PM:- went to site. met super. super mentioned that empty tank is still in place. the fill port of the 7,000 gal tank is still active. asked super to seal the fill port for 7,000 gal tank to prevent any misdeliveries. 06/22/11-Hiralkumar Patel. 11:36 AM:- spoke with Wayne at GAC environmental. he mentioned that borings were installed for delineation via field observation. Wayne mentioned that a remedial action plan will be submitted by 06/27/11. 06/30/11-Hiralkumar Patel. 3:02 PM:- received work plan from Matt from GAC. Matt proposed removal of tank and associated contamination. he proposed to analyze endpoint sample via 8021b method. 07/07/11-Hiralkumar Patel. 4:12 PM:- sent email to Matt and asked to resubmit work plan as it is unsigned and doesn't include sampling method for SVOCs and work schedule. 07/12/11-Hiralkumar Patel. received revised work plan from Matt (at 10:46 AM on 07/11/11). work plan doesn't include a schedule. Matt mentioned in email that work schedule will be submitted once they have sign off on the plan from the property owner. 10:13 AM:- spoke with Ms. Melendez about remediation work. she mentioned that delay caused because of funding issues. informed her that work schedule for remediation must be submitted by the end of tomorrow or else the case will be referred to legal for enforcement. 10:17 AM:- sent email to Ms. Melendez about work schedule submission. email copied to Matt. 10:46 AM:- sent work plan approval letter to Ms. Melendez and asked to submit report by 09/16/11. letter emailed to Ms. Melendez and Matt. 11:00 AM:- received email from Matt including a work schedule. he mentioned that work will start on 07/18/11 and report will be submitted by 08/15/11. 07/20/11-Hiralkumar Patel. 9:27 AM:- received email from

APT BUILDING (Continued) **U003153200**

Matt. he mentioned that they
haven't started remediation as they haven't received signed proposal and deposit.
07/21/11-Hiralkumar Patel. 1:20 PM:- spoke with Ms. Melendez. she mentioned that work will begin
tomorrow morning. 08/05/11-Hiralkumar Patel. 10:47 AM:- sent email to Matt inquiring updates. email
copied to Ms. Melendez. 08/09/11-Hiralkumar Patel. received email from Matt (at 3:28 PM on
08/08/11). crew has removed tank, floor concrete and contaminated soil. Matt will inspect the site
and will send update next week. 08/23/11-Hiralkumar Patel. received email from Matt (at 12:55 PM on
08/22/11). he mentioned that endpoint samples were taken on 08/10/11 and all samples are below
CP-51 values. he will submit report today. 08/26/11-Hiralkumar Patel. 1:54 PM:- sent email to Matt
and asked him to submit report. email copied to Ms. Melendez. 09/07/11-Hiralkumar Patel. 11:41 AM:-
left message for Ms. Melendez. informed her that report must be submitted by the end of today to
avoid enforcement. 12:47 PM:- received call from Ms. Melendez. asked her to submit report by end of
today. she will talk to Matt. 09/09/11-Hiralkumar Patel. 11:15 AM:- visited site. met Joe, building
super. inspected tank excavation pit in boiler room. excavation was about 2-3 ft deep at each end
of the tank and was about 7 ft deep in middle where oil was observed at begining. found rocks in
sidewalls and bottom of excavation. found water in middle portion of excavation which is by the
boiler. Joe mentioned that they drain their boiler for few times a day and that water goes into
excavation as it is next to teh boiler. as the excavation bottom is rock, water doesn't go in
ground and they are removing water using vacuum. no odors or stains observed in entire excavation.
no sheen observed on water in excavation. water accumulates in area where problem noticed at
begining. no further excavation possible, even if there is any contamination. during conversation,
Joe mentioned that Matt fell down in excavation (near boiler) while taking pics. spoke with Ms.
Melendez. Ms. Melendez mentioned that as per Matt there is no contamination in endpoint samples.
based on observations during the site visit, asked Ms. Melendez to backfill the excavation due to
safety reasons. asked her to submit final closure report otherwise case will stay open. 1:34 PM:-
spoke with Matt. he confirmed that contamination was not found in any endpoint samples. he will
release report once get all invoices paid. asked him to submit lab data and a site map (showing
endpoint sample locations) for review. reviewed PBS record. no information about tank removal. 1:43
PM:- spoke with Ms. Melendez and asked her to update PBS record immediately regarding old tank

APT BUILDING (Continued) **U003153200**

removal. also asked to update PBS record, once a new tank installed.
09/13/11-Hiralkumar Patel.
received email from Matt (at 10:40 AM on 09/10/11) including endpoint sample results. four endpoint
samples were collected. no contamination found in endpoint samples.
1:34 PM:- left message for (and
sent email to) Ms. Melendez and asked her to submit spill clenaup report and copy of PBS
application by the end of 09/16/11. informed her that case will be referred to legal if documents
are not received by 09/16/11. email copied to Matt.
09/16/11-Hiralkumar Patel. 4:10 PM:- received
call from Matt. he mentioned that he will submit report on 09/19/11. he requested to send PBS
application to Ms. Melendez so they can update PBS record about old tank removal. 4:34 PM:- sent
email to Ms. Melendez including PBS application. asked her to submit PBS application immediately to
update regarding old tank removal. email copied to Matt.
09/21/11-Hiralkumar Patel. 11:37 AM:-
received email from Matt including work plan (previously submitted on 07/11/11), endpoint sample
results, site map and disposal manifests. email doesn't include the text part of closure report.
09/23/11-Hiralkumar Patel. 9:55 AM:- left message for Matt and asked him to submit detail
description of work done at the site. 11:14 AM:- received work description from Matt. based on
submitted information, case closed. 11:34 AM:- sent spill closure letter to Ms. Melendez. letter
emailed to Ms. Melendez and Matt. asked Ms. Melendez to update PBS record.

Remarks: 7000gal agt/in vault

All Materials:

Site ID:	447744
Operable Unit ID:	1197953
Operable Unit:	01
Material ID:	2194224
Material Code:	0001A
Material Name:	#2 fuel oil
Case No.:	Not reported
Material FA:	Petroleum
Quantity:	Not reported
Units:	G
Recovered:	Not reported
Resource Affected:	Soil
Oxygenate:	Not reported

CI504 **SPILL NUMBER 9810243** **NY Spills** **S104648157**
ESE **2732 BAINBRIDGE RD** **N/A**
1/4-1/2 **BRONX, NY**
0.370 mi.
1953 ft. **Site 2 of 4 in cluster CI**

Relative:
Lower

Actual:
121 ft.

SPILLS:

Name:	SPILL NUMBER 9810243
Address:	2732 BAINBRIDGE RD
City,State,Zip:	BRONX, NY
Spill Number/Closed Date:	9810243 / 1998-11-13
Facility ID:	9810243
Facility Type:	ER
DER Facility ID:	142616
Site ID:	169402
DEC Region:	2
Spill Cause:	Equipment Failure
Spill Class:	D4
SWIS:	0301
Spill Date:	1998-11-13
Investigator:	JXZHAO
Referred To:	Not reported
Reported to Dept:	1998-11-13
CID:	270
Water Affected:	Not reported
Spill Source:	Private Dwelling
Spill Notifier:	Affected Persons
Cleanup Ceased:	Not reported
Cleanup Meets Std:	False
Last Inspection:	Not reported
Recommended Penalty:	False
UST Trust:	False
Remediation Phase:	0
Date Entered In Computer:	1998-11-13
Spill Record Last Update:	1998-11-17
Spiller Name:	DENNIS SARLEY
Spiller Company:	Not reported
Spiller Address:	2732 BAINBRIDGE RD
Spiller Company:	001
Contact Name:	DENNIS SARLEY
Latitude:	40.8667233
Longitude:	-73.8901464
DEC Memo:	Prior to Sept, 2004 data translation this spill Lead_DEC Field was ZHAO NO DRAINS AFFECTED. WAS CLEANED UP BY NOON. SPILL WAS OUTSIDE THE BUILDING.
Remarks:	BAD GAUGE CAUSING SPILL

All Materials:

Site ID:	169402
Operable Unit ID:	1067519
Operable Unit:	01
Material ID:	314114
Material Code:	0003A
Material Name:	#6 fuel oil
Case No.:	Not reported
Material FA:	Petroleum
Quantity:	5.00
Units:	G
Recovered:	.00
Resource Affected:	Soil

SPILL NUMBER 9810243 (Continued) **S104648157**

Oxygenate: Not reported

CA505 **MAN HOLE #16960** **NY Spills** **S106720869**
SSW **JEROME AVE. AND FORDHAM RD** **N/A**
1/4-1/2 **BRONX, NY**
0.370 mi.
1953 ft. **Site 2 of 7 in cluster CA**

Relative: **Lower**

Actual: **119 ft.**

SPILLS:

Name:	MAN HOLE #16960
Address:	JEROME AVE. AND FORDHAM RD
City,State,Zip:	BRONX, NY
Spill Number/Closed Date:	0409531 / 2005-05-18
Facility ID:	0409531
Facility Type:	ER
DER Facility ID:	269495
Site ID:	334289
DEC Region:	2
Spill Cause:	Equipment Failure
Spill Class:	C4
SWIS:	0301
Spill Date:	2004-11-24
Investigator:	JHOCONNE
Referred To:	Not reported
Reported to Dept:	2004-11-24
CID:	408
Water Affected:	Not reported
Spill Source:	Unknown
Spill Notifier:	Responsible Party
Cleanup Ceased:	Not reported
Cleanup Meets Std:	False
Last Inspection:	Not reported
Recommended Penalty:	False
UST Trust:	False
Remediation Phase:	0
Date Entered In Computer:	2004-11-24
Spill Record Last Update:	2005-05-18
Spiller Name:	ERT DESK
Spiller Company:	CON EDISON
Spiller Address:	Not reported
Spiller Company:	001
Contact Name:	ERT DESK
Latitude:	Not reported
Longitude:	Not reported
DEC Memo:	e2mis no. 156365: 24-Nov-2004 11:15 hrs Sr. Field Operator, Ed Weber (51738) while marking phases in MH-16960, located at NEC Jerome Ave & Fordham Road, Bronx, NY, reports finding ~ 1 pint of oil leaking from 3c Primary cable onto stancions & and another feeder. No sewers, waterways or private property were affected. Crew hung environmental tag # 25890 in structure. Crew could not take a sample for SAFETY REASONS due to a D-FAULT. Clean up pending safe access when feeder is de-energized. 27-Nov-2004 19:00 hrs After UG env crew Noel Lopez 19018 did a flush from the top of the MH using enviro-prep only, not 760 bio-gen and not realizing env

MAN HOLE #16960 (Continued) **S106720869**

job required cleanup first.
Minor amount of liquids and 200 lbs of debris taken in vactor truck 60402. 1 quart amber jar needed
for sample. Lab Sequence Number: 04-09853-001 - PCBs < 1 ppm
28-Nov-2004 05:12 hrs CFS tanker given NYP004127270 for assumed 50-499PPM for 100 gals of liquid to Astoria TSDF. Env UG crew removed 1
drums of solid debris to be picked up by CFS for Transport to Astoria for proper disposal as solid
waste assumed 50-499PPM. Double washed with 760 Bio-Gen solution and rinsed. Source of oil is
leaking joint on 3x67 which is scheduled (Sunday)to be removed after the fdr on 3x77 is replaced
which will also remove the d-faults as the cable joints are replaced. Env yellow tag 25890 removed.
Cleanup completed at 05:15 hours. Vactor 60402 to dispose of it's <1PPM Non-PCB debris based on
sample results. 27-November-2004 10:04 Hrs According to feeder control, faulted joints (the source
of oil) have/has been removed from structure. 29-November-2004 22:58 hrs. At 18:00 hrs. Bx/West Sr.
Specialist L. Fischer #55784 reported that Clean Ventures crews decontaminated Con Ed. Vactor truck
60402. The truck was double washed and rinsed with water and detergent and all liquids were
removed by the Clean Ventures truck. Generated 318 Kg of solid lead hazardous and assumed 50 - 499
ppm. PCB. CLEANUP COMPLETE.

Remarks: 1 pint of material has been spilled and not cleaned up: source is the Primary Feeder Cable: no to 5 questions: Con Ed# 156365

All Materials:

Site ID:	334289
Operable Unit ID:	1096431
Operable Unit:	01
Material ID:	576308
Material Code:	0020B
Material Name:	cable oil
Case No.:	Not reported
Material FA:	Petroleum
Quantity:	Not reported
Units:	G
Recovered:	.00
Resource Affected:	Soil
Oxygenate:	Not reported

CA506 **218044; WEST FORHAM ROAD AND JEROME AVENUE** **NY Spills** **S110307330**
SSW **WEST FORHAM ROAD AND JEROME AVENUE** **N/A**
1/4-1/2 **BRONX, NY**
0.370 mi.
1954 ft. **Site 3 of 7 in cluster CA**

Relative: SPILLS:
Lower

Actual: Name:	218044; WEST FORHAM ROAD AND JEROME AVENUE
119 ft. Address:	WEST FORHAM ROAD AND JEROME AVENUE
City,State,Zip:	BRONX, NY
Spill Number/Closed Date:	0914394 / 2009-08-24

218044; WEST FORHAM ROAD AND JEROME AVENUE (Continued) **S110307330**

Facility ID:	0914394
Facility Type:	ER
DER Facility ID:	388919
Site ID:	434048
DEC Region:	2
Spill Cause:	Equipment Failure
Spill Class:	D4
SWIS:	0301
Spill Date:	2009-08-17
Investigator:	DMPOKRZY
Referred To:	Not reported
Reported to Dept:	2009-12-31
CID:	Not reported
Water Affected:	Not reported
Spill Source:	Commercial/Industrial
Spill Notifier:	Responsible Party
Cleanup Ceased:	Not reported
Cleanup Meets Std:	Not reported
Last Inspection:	Not reported
Recommended Penalty:	Not reported
UST Trust:	Not reported
Remediation Phase:	0
Date Entered In Computer:	2010-04-27
Spill Record Last Update:	2010-04-27
Spiller Name:	ERT DESK
Spiller Company:	CON EDISON
Spiller Address:	5030 BROADWAY
Spiller Company:	001
Contact Name:	ERT DESK
Latitude:	Not reported
Longitude:	Not reported
DEC Memo:	Not reported
Remarks:	Not reported

All Materials:

Site ID:	434048
Operable Unit ID:	1184897
Operable Unit:	01
Material ID:	2178978
Material Code:	0541A
Material Name:	dielectric fluid
Case No.:	Not reported
Material FA:	Petroleum
Quantity:	.00
Units:	G
Recovered:	Not reported
Resource Affected:	Utility
Oxygenate:	Not reported

CA507 **MANHOLE 23933** **NY Spills** **S104789323**
SSW **FORDHAM RD/JEROME RD** **N/A**
1/4-1/2 **BRONX, NY**
0.370 mi.
1954 ft. **Site 4 of 7 in cluster CA**

Relative:
Lower

Actual:
119 ft.

SPILLS:

Name:	MANHOLE 23933
Address:	FORDHAM RD/JEROME RD
City,State,Zip:	BRONX, NY
Spill Number/Closed Date:	0006813 / 2001-11-27
Facility ID:	0006813
Facility Type:	ER
DER Facility ID:	257279
Site ID:	319344
DEC Region:	2
Spill Cause:	Unknown
Spill Class:	C4
SWIS:	0301
Spill Date:	2000-09-08
Investigator:	KMFOLEY
Referred To:	Not reported
Reported to Dept:	2000-09-08
CID:	389
Water Affected:	Not reported
Spill Source:	Unknown
Spill Notifier:	Affected Persons
Cleanup Ceased:	Not reported
Cleanup Meets Std:	False
Last Inspection:	Not reported
Recommended Penalty:	False
UST Trust:	False
Remediation Phase:	0
Date Entered In Computer:	2000-09-08
Spill Record Last Update:	2001-11-27
Spiller Name:	UNKNOWN
Spiller Company:	Unknown
Spiller Address:	UNKNOWN
Spiller Company:	999
Contact Name:	CALLER
Latitude:	Not reported
Longitude:	Not reported
DEC Memo:	Prior to Sept, 2004 data translation this spill Lead_DEC Field was FOLEY Con Ed e2mis #133293 Notes: 9-8-00 1oz unknown oil on 1pt water in MH 23933. Sample result is <1ppm PCB. Cleanup completed by double washing with slix. No liquids recovered, removed 100lbs solid debris. Power washed the stucture twice. Wash water and solid debris picked up with vactor. Found sewer connection in manhole and sealed. No sign of oil in sewer.
Remarks:	CALLER REPORTING A SPILL OF 1 QT OF MATERIAL UNK SOURCE OR CAUSE CONED#133293 SAMPLES TAKEN CLEAN UP PENDING LAB RESULTS

All Materials:

Site ID:	319344
Operable Unit ID:	829646
Operable Unit:	01
Material ID:	547919
Material Code:	0066A

MANHOLE 23933 (Continued) **S104789323**

Material Name:	unknown petroleum
Case No.:	Not reported
Material FA:	Petroleum
Quantity:	1.00
Units:	G
Recovered:	.00
Resource Affected:	Soil
Oxygenate:	Not reported

CA508 **VAULT 2388** **NY Spills** **S104652921**
SSW **JEROME AV/FORDHAM RD** **N/A**
1/4-1/2 **BRONX, NY**
0.370 mi.
1954 ft. **Site 5 of 7 in cluster CA**

Relative:
Lower

Actual:
119 ft.

SPILLS:

Name:	VAULT 2388
Address:	JEROME AV/FORDHAM RD
City,State,Zip:	BRONX, NY
Spill Number/Closed Date:	0002128 / 2004-03-24
Facility ID:	0002128
Facility Type:	ER
DER Facility ID:	134410
Site ID:	159045
DEC Region:	2
Spill Cause:	Unknown
Spill Class:	C4
SWIS:	0301
Spill Date:	2000-05-19
Investigator:	JHOCONNE
Referred To:	Not reported
Reported to Dept:	2000-05-19
CID:	312
Water Affected:	Not reported
Spill Source:	Commercial/Industrial
Spill Notifier:	Responsible Party
Cleanup Ceased:	Not reported
Cleanup Meets Std:	False
Last Inspection:	Not reported
Recommended Penalty:	False
UST Trust:	False
Remediation Phase:	0
Date Entered In Computer:	2000-05-19
Spill Record Last Update:	2004-03-24
Spiller Name:	Not reported
Spiller Company:	CON EDISON
Spiller Address:	4 IRVING PLACE
Spiller Company:	999
Contact Name:	Not reported
Latitude:	Not reported
Longitude:	Not reported
DEC Memo:	Prior to Sept, 2004 data translation this spill Lead_DEC Field was O'CONNELL e2mis no. 131504: 5 gallon of unknown oil spill at bottom of vault #2388. This vault was cleaned and flushed last week (5/15) and I&A had more work to do today and crew didn't notice any oil until all water was removed

VAULT 2388 (Continued) **S104652921**

(approx 100 gallons). Sump is sealed and not working. Lab Sequence Number: 00-04994 PCB <1 ppm
Operating supervisor F. Klescht reports that a partial clean up was completed on 6/6/00, this was
so the crews could have access to cut the secondaries clear of the transformer. The transformer
will be replaced. 6/9/00 Flush operator E. Henn reports that the clean up in Transformer vault
#2388 is complete at 03:40 Hrs. The transformer had been previously drained. The corporate tanker
removed approx. 1 pint of oil and approx. 50 gallons of water from the structure, after the
transformer was removed. The flush crew power washed the structure twice and the wash water was
removed by the corporate tanker. The solid debris was removed by the vactor truck.

Remarks: CONTAINED - CASE #131504 - SAMPLE TAKEN - CLEAN UP PENDING

All Materials:

Site ID:	159045
Operable Unit ID:	823700
Operable Unit:	01
Material ID:	550503
Material Code:	0066A
Material Name:	unknown petroleum
Case No.:	Not reported
Material FA:	Petroleum
Quantity:	5.00
Units:	G
Recovered:	.00
Resource Affected:	Soil
Oxygenate:	Not reported

CB509 **NYC HOUSING AUTH** **NY LTANKS** **S102240480**
WNW **2663 HEATH AVE** **NY Spills** **N/A**
1/4-1/2 **BRONX, NY**
0.371 mi.
1957 ft. **Site 2 of 2 in cluster CB**

Relative: **Lower**
Actual: **67 ft.**

LTANKS:

Name:	NYC HOUSING AUTH
Address:	2663 HEATH AVE
City,State,Zip:	BRONX, NY
Spill Number/Closed Date:	2306394 / 2024-05-29
Facility ID:	2306394
Site ID:	658393
Spill Date:	2023-10-27
Spill Cause:	Tank Test Failure
Spill Source:	Commercial/Industrial
Spill Class:	Not reported
Cleanup Ceased:	Not reported
SWIS:	0301
Investigator:	HRPATEL
Referred To:	Not reported
Reported to Dept:	2023-10-27
CID:	Not reported
Water Affected:	Not reported

NYC HOUSING AUTH (Continued) **S102240480**

Spill Notifier:	Other
Last Inspection:	Not reported
Recommended Penalty:	False
Meets Standard:	False
UST Involvement:	False
Remediation Phase:	0
Date Entered In Computer:	2023-10-27
Spill Record Last Update:	2024-05-29
Spiller Name:	Not reported
Spiller Company:	TANK TEST FAILURE
Spiller Address:	Not reported
Spiller County:	999
Spiller Contact:	DOMONIC APONTE
Spiller Phone:	(732) 575-6822
Spiller Extention:	Not reported
DEC Region:	2
DER Facility ID:	224053
Latitude:	Not reported
Longitude:	Not reported
DEC Memo:	10/27/23 - Ye - DDO - PBS 2-473405 shows a 10,000-gallon #2 fuel oil underground/no access fiberglass tank installed in 2000. The application was processed 1/25/19 and expires 3/28/24. There's a 25,000-gallon #2 fuel oil underground tank that was installed in 1973 and closed and removed 1999. Left a message to the caller. Spoke with Dominic, from Hillmann Consulting (HK Engineering & Geology D.P.C. in NY). They were subcontracted to do some renovation work and subcontracted another company to perform a tank test on a tank that was identified through a Phase I ESA completed on the property. The tank tester performed an acoustic test and heard air; they believe there may be some corrosion holes on top of the product level. There is around 5,000-gallons of oil in a 10,000-gallon tank. The tank is not in use, because all the valves were off in the boiler. A NYSCHA worker also said that the tank hasn't been used the whole time they were there, since 2019. They do not know the plans for the building. Requested the tank test results, building representative contact, and plans for the building/why the Phase I was completed. Heard from the caller, from TJO Tank Testing. They said there was an old electronic monitoring system that showed that there was 5,300 gallons left in the tank. Called NYCHA McPherson, listed in the PBS records. They were unaware of the tank test failure but believe it may be one of the facilities going through a lease development, and said it's possible the building is on firm gas. They will try to find the PM for that site. NYCHA McPherson provided the following: paula.frye@nycha.nyc.gov but later said to send to james.scott@nycha.nyc.gov, since Paula is off until 11/9, and CC them. Sent a TTF letter with DEC Patel as PM. Later heard from James, who said they're the Superintendent for NYCHA Ft Independence Houses and not the owner, and that the oil tank is a part of the heating system, alternating from gas to oil. They added 7 other heating supervisors to follow up with the matter. Provided a background of the tank test failure and said they believe the tank was not being actively used. Wanted confirmation of the tank status and more information regarding plans for the tank and additional investigation. 10/30/23 - Ye - On 10/27, Dominic said that they will forward the building contact and look into what the plan is with the building on Monday. Reached out for an update. 11/1/23 - Ye - Heard from NYCHA McPherson, who said the tank was emptied on Monday, but

NYC HOUSING AUTH (Continued) **S102240480**

they do not know who the PM is. Called Dominic and left a message. 11/14/23 - Ye - On 11/3, asked for a NYCHA contact from McPherson, since I had not heard back from Hillmann. Sent the following to liza.damm@nycha.nyc.gov, as well as McPherson: We were notified of a tank test failure at 2663 Heath Avenue last week. Hillmann Consulting, whose tank test contractor had called in the spill, had said they would provide me with the NYCHA contact they were working with as well as the tank test report, but hasn t responded to my follow-up reminders. I hope you will be able to assist us with closing out the spill. In addition to submitting within a month the investigation of the cause of the system tightness failure and further actions, detailed in the attached letter, we d like the following ASAP: If the tank had been emptied, o Written confirmation or documentation o How the building is being heated A photo of the sealed/painted fill port to stop further deliveries Tank test report Plans for the tank/schedule of work, if known On 11/14, heard from Chris from Hillmann Consulting, who provided more information. They're working on a NYCHA renovations project with Omni and have submitted an RIR to the DEP for review. They were not sure whether the tank was emptied, but will look into that as well as get the contact information for NYCHA/Omni and see if they have a schedule for tank work/removal. Sent them the letter of requirements. Spill assigned to DEC Patel. Chris provided a ticket showing around 5,000 gallons of oil removed from the Bailey Houses on 10/30 and wrote: The tank was emptied on October 30, 2023 (ticket attached); the building is currently heated via natural gas. The tank is scheduled to be removed during rehabilitation activities as part of the RAD process in June 2025. The contact people for the tank information on the ownership side are: Tanner Melendez Tanner.Melendez@nycha.nyc.gov and Ryan McPherson Ryan.McPherson@nycha.nyc.gov 11/16/23-Hiralkumar Patel. 9:11 AM:- spoke with Chris at Hillmann. Chris mentioned that Hillmann Consulting is contracted by OMNI NY to handle environmental work at the site as part of building renovation. Chris Hirschmann Hillmann Consulting, LLC & HK Engineering & Geology, D.P.C. PH. (908) 688-7800 (908) 377-8909 email: chirschmann@hillmannconsulting.com 9:16 AM:- spoke with Ryan at NYCHA. he mentioned that NYCHA currently owns the site, but by Feb/Mar. of 2024, site will be leased to a private entity for 99 years. site will be renovated by the new lease holder. informed Ryan that the current tank owner is required to perform necessary investigation to identify/remediate any petroleum release that might have occurred from the leaking tank system. 9:30 AM:- left message for Ms. Moronta at SBV. SBV RE Investments LLC **possible leasee** NW Bronx Housing Preservation LP, NW Bronx OZ Housing Preservation LP, c/o: OMNI New York LLC 909 Third Avenue, 21st Floor New York, NY 10022 Attn.: Elizabeth Moronta PH. (786) 766-5996 **no. for SBV** (646) 502-7200 **no. for OMNI** (646) 385-0185 email: emoronta@sbvre.com 10:12 AM:- sent email to Ryan. informed him that the Department requires tank owner to investigate for the tank system integrity failure. asked him to refer to the Department s letter dated Oct. 27, 2023 that lists requirements for investigation/remediation. asked him to submit work plan/schedule for required investigation/remediation. email copied to liza.damm@nycha.nyc.gov, Tanner.Melendez@nycha.nyc.gov, Ms. Moronta and Chris. 03/12/24-Hiralkumar Patel. 8:57 AM:- sent email to Ryan inquiring updates. email copied to liza.damm@nycha.nyc.gov, Tanner.Melendez@nycha.nyc.gov, Ms. Moronta and Chris. 04/22/24-Hiralkumar Patel. received email from Ryan (at 9:19 AM on

NYC HOUSING AUTH (Continued) **S102240480**

03/19/24) including text portion of a remedial investigation report dated Nov. 2023. the report stats that the 10,000-gal UST failed in a dry portion and recommends decommissioning the tank, but it does not include any details about which section of the tank system failed and any petroleum release from the failed section. 04/26/24-Hiralkumar Patel. 8:49 AM:- spoke with Chris at Hillman Consulting. he mentioned that the lease agreement has not been finalized yet and NYCHA is still managing the site. 8:51 AM:- spoke with Ryan and inquired him about report as per letter dated 10/27/23. he asked for email clarifying what actions are needed. 9:24 AM:- sent email to Ryan including copy of letter dated 10/27/23. informed him that the department requires isolation test of the system to identify failed section(s) of the system and further investigation of the failed section for any petroleum release to the environment. asked him to submit report by COB 05/31/24. email copied to Jenelle Gomes (Jenelle.Gomes@nycha.nyc.gov), Chris and Ms. Moronta. 05/29/24-Hiralkumar Patel. 8:46 AM:- received email from Ryan including a spill closure letter. the 10,000-gal UST system failed in dry portion due to broken manway gasket. the damaged gasket was replaced and the tank system was tested tight on 05/20/24. case closed. 10:56 AM:- sent email to Ryan and informed him about spill closure. also asked him to submit required documents to PBS to update tank status. email copied to DEC PBS.

Remarks: repair/retest pending

All Materials:

Site ID:	658393
Operable Unit ID:	1405258
Operable Unit:	01
Material ID:	2422468
Material Code:	0001A
Material Name:	#2 fuel oil
Case No.:	Not reported
Material FA:	Petroleum
Quantity:	Not reported
Units:	Not reported
Recovered:	Not reported
Resource Affected:	Not reported
Oxygenate:	Not reported

SPILLS:

Name:	BAILEY AVE WEST
Address:	2663 HEATH AVE
City,State,Zip:	BRONX, NY
Spill Number/Closed Date:	9605039 / 1996-07-24
Facility ID:	9605039
Facility Type:	ER
DER Facility ID:	224053
Site ID:	275563
DEC Region:	2
Spill Cause:	Equipment Failure
Spill Class:	C4
SWIS:	0301
Spill Date:	1996-07-18
Investigator:	HEALY
Referred To:	Not reported

NYC HOUSING AUTH (Continued) **S102240480**

Reported to Dept:	1996-07-18
CID:	351
Water Affected:	Not reported
Spill Source:	Commercial/Industrial
Spill Notifier:	Responsible Party
Cleanup Ceased:	Not reported
Cleanup Meets Std:	False
Last Inspection:	Not reported
Recommended Penalty:	False
UST Trust:	False
Remediation Phase:	0
Date Entered In Computer:	1996-07-18
Spill Record Last Update:	1996-07-24
Spiller Name:	FRANK OCELLO
Spiller Company:	NYC HOUSING AUTHORITY
Spiller Address:	Not reported
Spiller Company:	001
Contact Name:	STEPHEN CRAWLEY
Latitude:	40.8709891
Longitude:	-73.9057514
DEC Memo:	Not reported
Remarks:	broken valve caused spill - 15 gal in sewer

All Materials:

Site ID:	275563
Operable Unit ID:	1032577
Operable Unit:	01
Material ID:	556471
Material Code:	0002A
Material Name:	#4 fuel oil
Case No.:	Not reported
Material FA:	Petroleum
Quantity:	30.00
Units:	G
Recovered:	15.00
Resource Affected:	Sewer
Oxygenate:	Not reported

Name:	BAILEY HOUSES
Address:	2663 HEATH AV
City,State,Zip:	BRONX, NY
Spill Number/Closed Date:	9605040 / 1996-07-24
Facility ID:	9605040
Facility Type:	ER
DER Facility ID:	245193
Site ID:	303496
DEC Region:	2
Spill Cause:	Equipment Failure
Spill Class:	C4
SWIS:	0301
Spill Date:	1996-07-18
Investigator:	HEALY
Referred To:	Not reported
Reported to Dept:	1996-07-18
CID:	297
Water Affected:	Not reported
Spill Source:	Institutional, Educational, Gov., Other

NYC HOUSING AUTH (Continued) **S102240480**

Spill Notifier:	Responsible Party
Cleanup Ceased:	Not reported
Cleanup Meets Std:	False
Last Inspection:	Not reported
Recommended Penalty:	False
UST Trust:	False
Remediation Phase:	0
Date Entered In Computer:	1996-07-18
Spill Record Last Update:	1996-07-24
Spiller Name:	MARIO MANDALONE
Spiller Company:	NYC HOUSING AUTHORITY
Spiller Address:	Not reported
Spiller Company:	001
Contact Name:	MARIO MANDALONE
Latitude:	40.8709891
Longitude:	-73.9057514
DEC Memo:	Not reported
Remarks:	A NIPPLE BROKE ON A SPILL DEVICE ON THE BOILER AND THE FUEL WENT INTO A CONTAINMENT PIT UNDER THE BOILER - SPILL IS NOW BEING CLEANED UP

All Materials:

Site ID:	303496
Operable Unit ID:	1032578
Operable Unit:	01
Material ID:	553597
Material Code:	0002A
Material Name:	#4 fuel oil
Case No.:	Not reported
Material FA:	Petroleum
Quantity:	40.00
Units:	G
Recovered:	.00
Resource Affected:	Soil
Oxygenate:	Not reported

Name:	AT RESIDENCE
Address:	2663 HEATH AVE APT 7D
City,State,Zip:	BRONX, NY
Spill Number/Closed Date:	2306972 / 2023-11-20
Facility ID:	2306972
Facility Type:	ER
DER Facility ID:	604437
Site ID:	659003
DEC Region:	2
Spill Cause:	Unknown
Spill Class:	Not reported
SWIS:	0301
Spill Date:	2023-11-15
Investigator:	RHLIN
Referred To:	Not reported
Reported to Dept:	2023-11-20
CID:	Not reported
Water Affected:	Not reported
Spill Source:	Private Dwelling
Spill Notifier:	Other
Cleanup Ceased:	Not reported
Cleanup Meets Std:	False

NYC HOUSING AUTH (Continued) **S102240480**

Last Inspection:	Not reported
Recommended Penalty:	False
UST Trust:	False
Remediation Phase:	0
Date Entered In Computer:	2023-11-20
Spill Record Last Update:	2023-11-20
Spiller Name:	Not reported
Spiller Company:	UNKNOWN
Spiller Address:	Not reported
Spiller Company:	999
Contact Name:	INVADA MADD
Latitude:	Not reported
Longitude:	Not reported
DEC Memo:	11/20/23-Lin-Caller lives on the 7th floor and her tub drain is blocked causing a backup into her tub. I told the caller to contact the maintenance staff or a plumber to unblock the drainpipe for the tub.
Remarks:	caller reporting a black liquid coming up through her drain pipe in tub. unsure of what material is. request callback

All Materials:

Site ID:	659003
Operable Unit ID:	1405854
Operable Unit:	01
Material ID:	2423174
Material Code:	0064A
Material Name:	unknown material
Case No.:	Not reported
Material FA:	Other
Quantity:	Not reported
Units:	Not reported
Recovered:	Not reported
Resource Affected:	Not reported
Oxygenate:	Not reported

BX510 **CON EDISON** **NY Spills** **S117737685**
South **111 E FORDHAM ROAD F/O** **NY MANIFEST** **N/A**
1/4-1/2 **BRONX, NY 10468**
0.371 mi.
1960 ft. **Site 3 of 3 in cluster BX**

Relative: **Lower**
Actual: **123 ft.**

SPILLS:

Name:	RETAIL STORE - KIDS WORLD
Address:	111 E FORDHAM RD
City,State,Zip:	BRONX, NY
Spill Number/Closed Date:	2007301 / 2021-01-28
Facility ID:	2007301
Facility Type:	ER
DER Facility ID:	561212
Site ID:	613189
DEC Region:	2
Spill Cause:	Equipment Failure
Spill Class:	Not reported
SWIS:	0301
Spill Date:	2020-11-13
Investigator:	VSZHUNE

CON EDISON (Continued) **S117737685**

Referred To:	Not reported
Reported to Dept:	2020-11-13
CID:	Not reported
Water Affected:	Not reported
Spill Source:	Commercial/Industrial
Spill Notifier:	Other
Cleanup Ceased:	Not reported
Cleanup Meets Std:	False
Last Inspection:	Not reported
Recommended Penalty:	False
UST Trust:	False
Remediation Phase:	0
Date Entered In Computer:	2020-11-13
Spill Record Last Update:	2021-02-22
Spiller Name:	PATRICK DIGGINS
Spiller Company:	RETAIL STORE - KIDS WORLD
Spiller Address:	111 E FORDHAM RD
Spiller Company:	999
Contact Name:	PATRICK DIGGINS
Latitude:	Not reported
Longitude:	Not reported
DEC Memo:	11/13/20-Lin-2,000 gallon AST encased in concrete. Building is running on gas. Tank only has sludge on the bottom. Contaminated soil was found underneath the tank. AKRF is planning to hand dig out the contaminated soil and take endpoint samples. Bedrock is expected to be encountered at 8'bgs. CSL letter sent. PBS#2-350303 AKRF contractor: Jdiggins@akrf.com Building Management: Mark Nieto 575 Maryville centre drive, Suite 555 Saint lewis, Missouri,63141 Mark.nieto@cushwake.com 1/27/21-Zhune-J. Patrick Diggings from AKRF emailed the closure report dated January 2021. The report stated that A total of approximately 7,400 pounds (3.7 tons)of sludge, liquid and petroleum contaminated soil and concrete debris associated with NYSDEC spill # 2007301were removed and transport off site for disposal. Laboratory analytical results from post excavation soil endpoint samples UST-N and UST -W indicate no exceedances above the CP 51 for fuel oil contaminated soil. Laboratory analytical results from post excavation soil endpoint UST-E indicated low -level exceedances above the CO-51 SCLs for total Xylene (0.46 mg/kg)and Napthalene (15 mg /kg), prompting further excavation within eastward of the tank location until a structural footing was reached. Samples could not collected from the south side wall and bottom because the excavation extended to the excavation wall and down to bedrock. Further excavation of soil from the site is not possible without risking building structural stability. Following soil removal the excavation was backfilled with clean and sand and the basement slab restored with 4 inches of concrete. Though some perched water was observed in the excavation area, groundwater was not encountered within the two

CON EDISON (Continued) **S117737685**

observation wells installed within the excavation area. Based on the intended use use of the
property for commercial purposes and the removal of contaminated soil down to bedrock from beneath
the facility boiler room this spill is closed. Spill Closed.

Remarks: Above ground tank removal with impacted soil. Cleanup is pending.

All Materials:

Site ID:	613189
Operable Unit ID:	1360312
Operable Unit:	01
Material ID:	2372283
Material Code:	0001A
Material Name:	#2 fuel oil
Case No.:	Not reported
Material FA:	Petroleum
Quantity:	Not reported
Units:	Not reported
Recovered:	Not reported
Resource Affected:	Soil
Oxygenate:	Not reported

NY MANIFEST:

EPA ID:	NYP004672549
Country:	USA
Name:	CON EDISON
Address:	111 E FORDHAM ROAD F/O
Address 2:	Not reported
City,State,Zip:	BRONX, NY 10468
Zip 4:	Not reported
Location Address 1:	111 E FORDHAM ROAD F/O
Location Address 2:	Not reported
Location City,State,Zip:	BRONX, NY 10468
Location Zip 4:	Not reported
Facility Status:	Not reported
Total Tanks:	Not reported
Code:	BP

Mailing:

Mailing Name:	CON EDISON
Mailing Contact:	CON EDISON
Mailing Address 1:	4 IRVING PL 15TH FL
Mailing Address 2:	Not reported
Mailing City,State,Zip:	NEW YORK, NY 10003
Mailing Zip 4:	Not reported
Mailing Country:	USA
Mailing Phone:	2124603770

Manifest Data:

Document ID:	Not reported
Manifest Status:	Not reported
Trans1 State ID:	NJD003812047
Year:	2018
Trans2 State ID:	Not reported
Generator Ship Date:	10/03/2014
Trans1 Recv Date:	10/03/2014

CON EDISON (Continued) **S117737685**

Trans2 Recv Date:	Not reported
TSD Site Recv Date:	10/07/2014
Part A Recv Date:	Not reported
Part B Recv Date:	Not reported
Generator EPA ID:	NYP004672549
Trans1 EPA ID:	Not reported
Trans2 EPA ID:	Not reported
TSDF ID 1:	NJD991291105
TSDF ID 2:	Not reported
Manifest Tracking Number:	002563575GBF
Import Indicator:	N
Export Indicator:	N
Discr Quantity Indicator:	N
Discr Type Indicator:	N
Discr Residue Indicator:	N
Discr Partial Reject Indicator:	N
Discr Full Reject Indicator:	N
Manifest Ref Number:	Not reported
Alt Facility RCRA ID:	Not reported
Alt Facility Sign Date:	Not reported
MGMT Method Type Code:	H110
Waste Code a:	LEAD
Waste Code b:	Not reported
Waste Code c:	Not reported
Waste Code e:	Not reported
Waste Code f:	Not reported
Waste Code g:	Not reported
Waste Code 1:	Not reported
Waste Code 2:	Not reported
Waste Code 3:	Not reported
Waste Code 4:	Not reported
Waste Code 5:	Not reported
Waste Code 6:	Not reported
Quantity:	4500
Units:	Pounds
Number of Containers:	1
Container Type:	Cargo tanks (tank trucks)
Handling Method:	Treat
Specific Gravity:	1

CE511 **2856 KINGSBRIDGE TERRACE** **NY LTANKS** **S102448061**
NNW **2856 KINGSBRIDGE TERRACE** **NY NYC LAND USE** **N/A**
1/4-1/2 **BRONX, NY**
0.372 mi.
1964 ft. **Site 4 of 5 in cluster CE**

Relative: **Lower**
Actual: **101 ft.**

LTANKS:

Name:	2856 KINGSBRIDGE TERRACE
Address:	2856 KINGSBRIDGE TERRACE
City,State,Zip:	BRONX, NY
Spill Number/Closed Date:	9611201 / 1997-11-12
Facility ID:	9611201
Site ID:	185028
Spill Date:	1996-12-11
Spill Cause:	Tank Failure
Spill Source:	Private Dwelling
Spill Class:	B2

2856 KINGSBRIDGE TERRACE (Continued) **S102448061**

Cleanup Ceased:	Not reported
SWIS:	0301
Investigator:	MMMULQUE
Referred To:	Not reported
Reported to Dept:	1996-12-11
CID:	351
Water Affected:	Not reported
Spill Notifier:	Affected Persons
Last Inspection:	1996-12-16
Recommended Penalty:	False
Meets Standard:	False
UST Involvement:	False
Remediation Phase:	0
Date Entered In Computer:	1996-12-11
Spill Record Last Update:	2003-08-22
Spiller Name:	SINGH
Spiller Company:	Not reported
Spiller Address:	2854 KINGSBRIDGE TERR
Spiller County:	001
Spiller Contact:	Not reported
Spiller Phone:	Not reported
Spiller Extention:	Not reported
DEC Region:	2
DER Facility ID:	154785
Latitude:	40.8741302
Longitude:	-73.9026142
DEC Memo:	Prior to Sept, 2004 data translation this spill Lead_DEC Field was MULQUEEN 12/13/96 MMM: MULQUEEN INSPECTED 2856 - OIL IN GW SUMP IN GARAGE. NEIGHBOR HAS 1 K UST THAT IS LEAKING. SPOKE TO NEIGHBORS WIFE -SHE KNEW NOTHING AND I TOLD HER TO TELL HER HUSBAND TO CALL ME. GOT SINGHS PAGER #. CALLED SEVERAL TIMES AND GOT NO RESPONSE. 12/16/96 - SITE VISIT. PETROTROLEUM CONTAMINATED HOUSEHOLD ITEMS ON STREET FOR DISPOSAL, STILL NO ONE HOME. PAGED SINGH. FINALLY GOT HOLD OF SINGH, WHO HAD LEAK IN HOUSE, AND WAS TAKING CARE OF PROBLEM. SINGH STATED THAT HE WOULD ALSO CLEAN UP NEIGHBORS HOUSE.
Remarks:	COMING IN FROM BACK - LEFT SIDE - SEEPING IN FROM NEIGHBORS HOUSE OVER THE LAST TWO YEARS. HUSBAND IS ASMATIC W/HEART PROBLEM. BOTH ARE OVER 6 OIL HAS COME IN MORE LATELY (THROUGH 30') BECAUSE BUILDING IS NOW OCCUPIED. WAS VACANT (FIRE) FOR YEARS. STREET IS HILL SPILL FAXED FROM REGION 2

All Materials:

Site ID:	185028
Operable Unit ID:	1042725
Operable Unit:	01
Material ID:	343401
Material Code:	0001A
Material Name:	#2 fuel oil
Case No.:	Not reported
Material FA:	Petroleum
Quantity:	.00
Units:	G
Recovered:	.00
Resource Affected:	Groundwater
Oxygenate:	Not reported

2856 KINGSBRIDGE TERRACE (Continued) **S102448061**

NYC LAND USE:

Name:	Not reported
Address:	2856 KINGSBRIDGE TERRACE
City,State,Zip:	BRONX, NY 10463
Latitude:	40.8741138
Longitude:	-73.9024106
Type Of Ownership Code:	Not reported
Owner Name:	WALKER, ANDREW
Borough:	BX
Tax Block:	3253
Tax Lot:	135
Community District:	208
Census Tract 2020:	2027300
Census Block 2020:	20273002002
Census Tract 2010:	273
Census Block 2010:	2002
School District:	10
City Council District:	14
Fire Company:	E081
Police Precinct:	50
Health Center District:	21
Health Area:	310
Sanitation District Boro:	2
Sanitation District Number:	08
Sanitation Subsection:	1B
Zoning District 1:	R6: Residential Districts
Zoning District 2:	Not reported
Zoning District 3:	Not reported
Zoning District 4:	Not reported
Commercial Overlay 1:	Not reported
Commercial Overlay 2:	Not reported
Special Purpose District 1:	Not reported
Special Purpose District 2:	Not reported
Special Purpose District 3:	Not reported
Limited Height District:	Not reported
Spill Boundary Indicator:	N
Building Class:	C0: WALK UP APARTMENTS - Three Families
Land Use Category:	Multi-Family Walk-Up Buildings
Number Of Easements:	0
Lot Area:	3000
Total Building Floor Area:	4575
Commercial Floor Area:	0
Residential Floor Area:	4575
Office Floor Area:	0
Retail Floor Area:	0
Garage Floor Area:	0
Storage Floor Area:	0
Factory Floor Area:	0
Other Floor Area:	0
Total Building Floor Area Source Code:	2
Number Of Buildings:	1
Number Of Floors:	3.0000000
Residential Units:	3
Total Units:	3
Lot Frontage:	30.0000000
Lot Depth:	100.0000000
Building Frontage:	25.0000000

2856 KINGSBRIDGE TERRACE (Continued) **S102448061**

Building Depth:	61.0000000
Extension Code:	G
Proximity Code:	1
Irregular Lot Code:	N
Lot Type:	5
Basement Type/Grade:	2
Assessed Land Value:	10440.00000
Assessed Total Value:	75060.00000
Exempt Total Value:	0.00000
Year Built:	1920
Year Altered 1:	0
Year Altered 2:	0
Historic District Name:	Not reported
Landmark Status:	Not reported
Built Floor Area Ratio:	1.53000000000
Maximum Allowable Residential Far:	2.43000000000
Maximum Allowable Commercial Far:	0.00000000000
Maximum Allowable Community Facility Far:	4.80000000000
Boro Code:	2
Borough, Tax Block and Lot:	2032530135.00000000
Condominium Number:	Not reported
Census Tract 2:	0273
X Coordinate:	1011239
Y Coordinate:	257756
Zoning Map #:	1d
Zoning Map Code:	Not reported
Sanborn Map #:	213 014
Tax Map #:	21201
E-designation Number:	Not reported
Apportionment BBL:	Not reported
Apportionment Date:	Not reported
Pluto ??? Dtm Base Map Indicator:	1
2007 Flood Insurance Rate Map Indicator:	Not reported
2015 Preliminary Flood Insurance Rate Map Indicator:	Not reported
Version Number:	24v1.1
Changed By DCP:	Not reported

CC512 **VAULT 2061** **NY Spills** **S105057858**
SE **BAIN BRIDGE AV/EAST 93RD** **N/A**
1/4-1/2 **BRONX, NY**
0.372 mi.
1966 ft. **Site 2 of 2 in cluster CC**

Relative: **Lower**

Actual: **89 ft.**

SPILLS:

Name:	VAULT 2061
Address:	BAIN BRIDGE AV/EAST 93RD
City,State,Zip:	BRONX, NY
Spill Number/Closed Date:	0102400 / 2001-07-20
Facility ID:	0102400
Facility Type:	ER
DER Facility ID:	138291
Site ID:	163986
DEC Region:	2
Spill Cause:	Unknown
Spill Class:	C4
SWIS:	0301
Spill Date:	2001-06-03
Investigator:	KMFOLEY

VAULT 2061 (Continued) **S105057858**

Referred To:	Not reported
Reported to Dept:	2001-06-03
CID:	382
Water Affected:	Not reported
Spill Source:	Unknown
Spill Notifier:	Other
Cleanup Ceased:	Not reported
Cleanup Meets Std:	False
Last Inspection:	Not reported
Recommended Penalty:	False
UST Trust:	False
Remediation Phase:	0
Date Entered In Computer:	2001-06-03
Spill Record Last Update:	2001-08-20
Spiller Name:	Not reported
Spiller Company:	UNKNOWN
Spiller Address:	Not reported
Spiller Company:	001
Contact Name:	PETER MCQUIRE
Latitude:	40.8524769
Longitude:	-73.8901140
DEC Memo:	Prior to Sept, 2004 data translation this spill Lead_DEC Field was FOLEY CON ED E2MIS REPORT 6-03-01 Transformer oil in V 2061, no active fire/smoke. No sewer or waterways affected. Sump pump was plugged in but not pumping. Watr level not moving. Approx. 1pt. of oil & 2gals. of water. took sample and placed tag. Clenaup pending results. 1pt. of oil and 50gals.of water. Flush crew double washed and cleaned MH. Env. tag removed. Cleanup completed at 0300hrs. 6-04-01 Aroclor 1242 <1 ppm Aroclor 1254 <1 ppm Aroclor 1248 <1 ppm Aroclor 1260 <1 ppm
Remarks:	1 pt oil on 2 gals water contained in manhole. clean up when crews available con ed 137-452

All Materials:

Site ID:	163986
Operable Unit ID:	839153
Operable Unit:	01
Material ID:	534516
Material Code:	0066A
Material Name:	unknown petroleum
Case No.:	Not reported
Material FA:	Petroleum
Quantity:	.00
Units:	G
Recovered:	.00
Resource Affected:	Soil
Oxygenate:	Not reported

CA513 **MANHOLE 0373** **NY Spills** **S103938775**
SSW **11-17 FORDHAM RD** **N/A**
1/4-1/2 **BRONX, NY**
0.372 mi.
1966 ft. **Site 6 of 7 in cluster CA**

Relative:
Lower

Actual:
121 ft.

SPILLS:

Name:	MANHOLE 0373
Address:	11-17 FORDHAM RD
City,State,Zip:	BRONX, NY
Spill Number/Closed Date:	9903437 / 2002-04-15
Facility ID:	9903437
Facility Type:	ER
DER Facility ID:	168733
Site ID:	202853
DEC Region:	2
Spill Cause:	Unknown
Spill Class:	C4
SWIS:	0301
Spill Date:	1999-06-24
Investigator:	COMENALE
Referred To:	Not reported
Reported to Dept:	1999-06-24
CID:	246
Water Affected:	Not reported
Spill Source:	Unknown
Spill Notifier:	Responsible Party
Cleanup Ceased:	Not reported
Cleanup Meets Std:	False
Last Inspection:	Not reported
Recommended Penalty:	False
UST Trust:	False
Remediation Phase:	0
Date Entered In Computer:	1999-06-24
Spill Record Last Update:	2002-04-15
Spiller Name:	UNKNOWN
Spiller Company:	Unknown
Spiller Address:	UNKNOWN
Spiller Company:	999
Contact Name:	FRANK MASSERIA
Latitude:	Not reported
Longitude:	Not reported
DEC Memo:	Not reported
Remarks:	2 qts of unk oil found in manhole on 5 gal of water. sample taken cleanup pending #125756

All Materials:

Site ID:	202853
Operable Unit ID:	1082362
Operable Unit:	01
Material ID:	560698
Material Code:	0066A
Material Name:	unknown petroleum
Case No.:	Not reported
Material FA:	Petroleum
Quantity:	2.00
Units:	G
Recovered:	.00
Resource Affected:	Soil
Oxygenate:	Not reported

CF514 **NY Spills** **S107781631**
ENE **2851 VALENTINE AVENUE** **NY LEAD** **N/A**
1/4-1/2 **BRONX, NY 10458** **NY NYC LAND USE**
0.373 mi.
1969 ft. **Site 4 of 6 in cluster CF**

Relative:
Lower

Actual:
127 ft.

SPILLS:

Name:	APARTMENT BLDG
Address:	2851 VALENTINE AVE
City,State,Zip:	BRONX, NY
Spill Number/Closed Date:	1005776 / 2010-08-25
Facility ID:	1005776
Facility Type:	ER
DER Facility ID:	394100
Site ID:	439106
DEC Region:	2
Spill Cause:	Equipment Failure
Spill Class:	Not reported
SWIS:	0301
Spill Date:	2010-08-24
Investigator:	HRAHMED
Referred To:	Not reported
Reported to Dept:	2010-08-24
CID:	Not reported
Water Affected:	Not reported
Spill Source:	Private Dwelling
Spill Notifier:	Other
Cleanup Ceased:	Not reported
Cleanup Meets Std:	False
Last Inspection:	Not reported
Recommended Penalty:	False
UST Trust:	False
Remediation Phase:	0
Date Entered In Computer:	2010-08-24
Spill Record Last Update:	2010-08-25
Spiller Name:	Not reported
Spiller Company:	CASTLE OIL
Spiller Address:	Not reported
Spiller Company:	999
Contact Name:	MARVIN
Latitude:	40.8696130
Longitude:	-73.8898840
DEC Memo:	8/25/10-HRAHMED-Spoke to Robert Hill. Spill happened due to overfill. Approx 5 gal came out from the vent line on concrete and 1 gal came out from the tank top on concrete floor. Spill was cleaned out. Will check and repair the guage. This case is closed.
Remarks:	OIL DELIVERY. BASEMENT TANK FAILED. CLEANUP IN PROGRESS.

All Materials:

Site ID:	439106
Operable Unit ID:	1189754
Operable Unit:	01
Material ID:	2184714
Material Code:	0002A
Material Name:	#4 fuel oil
Case No.:	Not reported
Material FA:	Petroleum
Quantity:	7.00
Units:	G

(Continued) **S107781631**

Recovered: 7.00
Resource Affected: Not reported
Oxygenate: Not reported

NYC LEAD:
Name: Not reported
Address: 2851 VALENTINE AVENUE
City,State,Zip: BRONX, NY 10458
Violation ID: 13291017
Building ID: 117154
Registration ID: 219832
Apartment: C3
Story: Basement
Class: Most Serious
Inspection Date: 07/05/2019
Approved Date: 09/20/2019
Original Certify By Date: 10/26/2019
Original Correct By Date: 10/21/2019
New Certify By Date: Not reported
New Correct By Date: Not reported
Certified Date: Not reported
Order Number: 618
NOV ID: 6611320
NOV Description: SECTION 27-2056.7 ADM CODE -CORRECT FAILURE TO PROVIDE TO THE DEPARTMENT WITHIN 45 DAYS OF DEMAND ALL RECORDS REQUIRED TO BE MAINTAINED BY OWNER IN THE ENTIRE APARTMENT LOCATED AT APT C3
NOV Issued Date: 09/23/2019
Current Status ID: 2
Current Status: NOV SENT OUT
Current Status Date: 09/23/2019

Name: Not reported
Address: 2851 VALENTINE AVENUE
City,State,Zip: BRONX, NY 10458
Violation ID: 11538610
Building ID: 117154
Registration ID: 219832
Apartment: 32A
Story: 3
Class: Most Serious
Inspection Date: 11/23/2016
Approved Date: 11/23/2016
Original Certify By Date: 12/28/2016
Original Correct By Date: 12/23/2016
New Certify By Date: 01/11/2017
New Correct By Date: 01/06/2017
Certified Date: 12/29/2016
Order Number: 617
NOV ID: 5617361
NOV Description: SECTION 27-2056.6 ADM CODE - CORRECT THE LEAD-BASED PAINT HAZARD - PAINT THAT TESTED POSITIVE FOR LEAD CONTENT AND THAT IS PEELING OR ON A DETERIORATED SUBSURFACE - USING WORK PRACTICES SET FORTH IN 28 RCNY 11-06(B)(2) WEST WALL IN THE KITCHEN LOCATED AT APT 32A, 3rd STORY, 1st APARTMENT FROM SOUTH AT WEST
NOV Issued Date: 11/25/2016
Current Status ID: 19

(Continued) **S107781631**

Current Status:	VIOLATION CLOSED
Current Status Date:	01/09/2017

NYC LAND USE:

Name:	Not reported
Address:	2851 VALENTINE AVENUE
City,State,Zip:	BRONX, NY 10458
Latitude:	40.8698235
Longitude:	-73.8899139
Type Of Ownership Code:	Not reported
Owner Name:	VALENTINE 2851 LLC
Borough:	BX
Tax Block:	3305
Tax Lot:	1
Community District:	207
Census Tract 2020:	2040702
Census Block 2020:	20407023002
Census Tract 2010:	407.02
Census Block 2010:	3001
School District:	10
City Council District:	15
Fire Company:	E079
Police Precinct:	52
Health Center District:	21
Health Area:	420
Sanitation District Boro:	2
Sanitation District Number:	07
Sanitation Subsection:	2A
Zoning District 1:	R8: Residential Districts
Zoning District 2:	Not reported
Zoning District 3:	Not reported
Zoning District 4:	Not reported
Commercial Overlay 1:	C1-3
Commercial Overlay 2:	Not reported
Special Purpose District 1:	Not reported
Special Purpose District 2:	Not reported
Special Purpose District 3:	Not reported
Limited Height District:	Not reported
Spill Boundary Indicator:	N
Building Class:	C7: WALK UP APARTMENTS - Over Six Families with Stores
Land Use Category:	Mixed Residential & Commercial Buildings
Number Of Easements:	0
Lot Area:	12000
Total Building Floor Area:	53000
Commercial Floor Area:	3000
Residential Floor Area:	50000
Office Floor Area:	0
Retail Floor Area:	3000
Garage Floor Area:	0
Storage Floor Area:	0
Factory Floor Area:	0
Other Floor Area:	0
Total Building Floor Area Source Code:	2
Number Of Buildings:	1
Number Of Floors:	6.0000000
Residential Units:	53
Total Units:	59

(Continued) **S107781631**

Lot Frontage:	100.0000000
Lot Depth:	108.6700000
Building Frontage:	100.0000000
Building Depth:	99.0000000
Extension Code:	N
Proximity Code:	0
Irregular Lot Code:	Y
Lot Type:	3
Basement Type/Grade:	0
Assessed Land Value:	216000.00000
Assessed Total Value:	1749150.00000
Exempt Total Value:	0.00000
Year Built:	1922
Year Altered 1:	0
Year Altered 2:	0
Historic District Name:	Not reported
Landmark Status:	Not reported
Built Floor Area Ratio:	4.42000000000
Maximum Allowable Residential Far:	6.02000000000
Maximum Allowable Commercial Far:	0.00000000000
Maximum Allowable Community Facility Far:	6.50000000000
Boro Code:	2
Borough, Tax Block and Lot:	2033050001.00000000
Condominium Number:	Not reported
Census Tract 2:	040702
X Coordinate:	1014697
Y Coordinate:	256197
Zoning Map #:	3c
Zoning Map Code:	Not reported
Sanborn Map #:	214 058
Tax Map #:	21202
E-designation Number:	Not reported
Apportionment BBL:	Not reported
Apportionment Date:	Not reported
Pluto ??? Dtm Base Map Indicator:	1
2007 Flood Insurance Rate Map Indicator:	Not reported
2015 Preliminary Flood Insurance Rate Map Indicator:	Not reported
Version Number:	24v1.1
Changed By DCP:	Not reported

BY515 **ONTO MONTEFIORE MED GROUP** **NY Spills** **S120700664**
SW **105 FATHER ZEISER WAY** **N/A**
1/4-1/2 **BRONX, NY**
0.374 mi.
1973 ft. **Site 4 of 5 in cluster BY**

Relative:
Lower

Actual:
116 ft.

SPILLS:

Name:	ONTO MONTEFIORE MED GROUP
Address:	105 FATHER ZEISER WAY
City,State,Zip:	BRONX, NY
Spill Number/Closed Date:	1610502 / 2020-01-10
Facility ID:	1610502
Facility Type:	ER
DER Facility ID:	495090
Site ID:	541335
DEC Region:	2
Spill Cause:	Unknown
Spill Class:	D3

ONTO MONTEFIORE MED GROUP (Continued) **S120700664**

SWIS:	0301
Spill Date:	2017-02-22
Investigator:	RMPIPER
Referred To:	Not reported
Reported to Dept:	2017-02-22
CID:	Not reported
Water Affected:	Not reported
Spill Source:	Commercial/Industrial
Spill Notifier:	Other
Cleanup Ceased:	Not reported
Cleanup Meets Std:	False
Last Inspection:	Not reported
Recommended Penalty:	False
UST Trust:	False
Remediation Phase:	0
Date Entered In Computer:	2017-02-22
Spill Record Last Update:	2020-01-10
Spiller Name:	IRA MACK
Spiller Company:	DEVOE TERRACE ASSOC., LLC
Spiller Address:	2492 DEVOE TERRACE
Spiller Company:	999
Contact Name:	WALKIRIS
Latitude:	Not reported
Longitude:	Not reported
DEC Memo:	2/22/2017 - Feng - Duty Desk. Spoke to Wilkiris of Montefiore Medical Group (718-329-8646 x2171). she is the nurse manager. This morning she noticed oil in their backyard when people in the clinic complained about the odor. she saw oil seeping from the bricks/bedrock in between the building connects their backyard, on the floor, flowing down the stairs of the exit door of their basement. There is odor in the entire clinic. The oil is black, don't know what type of oil is that. FDNY came and still investigating. She does not know whether it happened overnight. They are not using heating oil/gas, they have something on the building roof and does not know what it is. Wilkiris sent picture she took for the spill. Oil on the bedrock wall, stains and puddles of oil on the concrete floor and stairs. Discussed with J. Vought and Ryan Piper (he replaced V. Zhune as the runner of the day). Site inspection is necessary. R. Piper found the 2492 Devoe Terrace, Bronx (PBS 2-332356), the building piggy back each other to the spill site and suspected that's the source. R. Piper headed out at around 10:20am. As per J. Vought, Called NYC OEM Watch Command (718-422-8700). No tracking record. Called the contact in the PBS registration of 2492 Devoe. 212-364-1800 is not working. Called the Site Phone 718-584-7045 and spoke to the lady in the reception. She does not know anything about the tank the building have. She will inform the property manager and call back. She is not allowed to give the manager's contact. I gave her Ryan Piper's cell phone as she said the property manager might have a site inspection too. Spill is

ONTO MONTEFIORE MED GROUP (Continued) **S120700664**

assigned to Ryan Piper. DEC Piper
discussed spill with 2492 Devoe ownership and management co. They will hire Eastman and clean
spill. Spill was due to leaking boiler filter and discharged into former drain pipe which was
compromised on exterior of building. Line was sealed and wall was cleaned by Eastman. DEC Piper
inspected site. Spill and leakage out of wall has stopped. Based on interviews of Monte Fiore, this
spill is closed.

Remarks: found oil in basement area/oil seems to be coming from the wall/investigation underway

All Materials:

Site ID:	541335
Operable Unit ID:	1289895
Operable Unit:	01
Material ID:	2295683
Material Code:	0066A
Material Name:	unknown petroleum
Case No.:	Not reported
Material FA:	Petroleum
Quantity:	Not reported
Units:	G
Recovered:	Not reported
Resource Affected:	Not reported
Oxygenate:	Not reported

CL516 **NY Spills** **S105235688**
NW **2816 HEATH AVENUE** **NY LEAD** **N/A**
1/4-1/2 **BRONX, NY 10463** **NY NYC LAND USE**
0.374 mi.
1973 ft. **Site 1 of 2 in cluster CL**

Relative: **Lower**
Actual: **34 ft.**

SPILLS:

Name:	APARTMENT COMPLEX
Address:	2816 HEATH AV
City,State,Zip:	BRONX, NY
Spill Number/Closed Date:	0107621 / 2003-06-30
Facility ID:	0107621
Facility Type:	ER
DER Facility ID:	219099
Site ID:	268997
DEC Region:	2
Spill Cause:	Equipment Failure
Spill Class:	C4
SWIS:	0301
Spill Date:	2001-10-25
Investigator:	SMSANGES
Referred To:	Not reported
Reported to Dept:	2001-10-25
CID:	390
Water Affected:	Not reported
Spill Source:	Private Dwelling
Spill Notifier:	Local Agency
Cleanup Ceased:	Not reported
Cleanup Meets Std:	False

(Continued) **S105235688**

Last Inspection:	Not reported
Recommended Penalty:	False
UST Trust:	False
Remediation Phase:	0
Date Entered In Computer:	2001-10-25
Spill Record Last Update:	2003-06-30
Spiller Name:	RAINBYRD REALITY
Spiller Company:	APARTMENT COMPLEX ..
Spiller Address:	2816 HEATH AV
Spiller Company:	001
Contact Name:	RAINBYRD REALITY
Latitude:	40.8739074
Longitude:	-73.9038164
DEC Memo:	Prior to Sept, 2004 data translation this spill Lead_DEC Field was SANGESLAND
Remarks:	faulty guage - id off by 1600 gals - tank is 5,000 gal tank

All Materials:

Site ID:	268997
Operable Unit ID:	845726
Operable Unit:	01
Material ID:	532439
Material Code:	0003A
Material Name:	#6 fuel oil
Case No.:	Not reported
Material FA:	Petroleum
Quantity:	5.00
Units:	G
Recovered:	5.00
Resource Affected:	Soil
Oxygenate:	Not reported

Name:	APARTMENTS
Address:	2816 HEATH AVE
City,State,Zip:	BRONX, NY
Spill Number/Closed Date:	0808131 / 2008-10-28
Facility ID:	0808131
Facility Type:	ER
DER Facility ID:	354750
Site ID:	405506
DEC Region:	2
Spill Cause:	Equipment Failure
Spill Class:	C4
SWIS:	0301
Spill Date:	2008-10-20
Investigator:	smsanges
Referred To:	Not reported
Reported to Dept:	2008-10-20
CID:	Not reported
Water Affected:	Not reported
Spill Source:	Commercial/Industrial
Spill Notifier:	Other
Cleanup Ceased:	Not reported
Cleanup Meets Std:	False
Last Inspection:	Not reported
Recommended Penalty:	Not reported
UST Trust:	False

(Continued) **S105235688**

Remediation Phase:	0
Date Entered In Computer:	2008-10-20
Spill Record Last Update:	2008-10-28
Spiller Name:	Not reported
Spiller Company:	HESS
Spiller Address:	238 WEST FORT LEE RD
Spiller Company:	999
Contact Name:	LOUIS
Latitude:	40.8730390
Longitude:	-73.9042710
DEC Memo:	Spill out a vent line into an alley cement walkway. Cleanup is complete.
Remarks:	A gauge malfunction caused an overfill with oil spilling onto concrete. Clean up is ongoing.

All Materials:

Site ID:	405506
Operable Unit ID:	1162131
Operable Unit:	01
Material ID:	2153355
Material Code:	0003A
Material Name:	#6 fuel oil
Case No.:	Not reported
Material FA:	Petroleum
Quantity:	20.00
Units:	G
Recovered:	Not reported
Resource Affected:	Not reported
Oxygenate:	Not reported

NYC LEAD:

Name:	Not reported
Address:	2816 HEATH AVENUE
City,State,Zip:	BRONX, NY 10463
Violation ID:	14821813
Building ID:	84217
Registration ID:	214091
Apartment:	2J
Story:	4
Class:	Most Serious
Inspection Date:	02/04/2022
Approved Date:	02/08/2022
Original Certify By Date:	03/10/2022
Original Correct By Date:	03/05/2022
New Certify By Date:	Not reported
New Correct By Date:	Not reported
Certified Date:	03/10/2022
Order Number:	617
NOV ID:	7633531
NOV Description:	SECTION 27-2056.6 ADM CODE - CORRECT THE LEAD-BASED PAINT HAZARD - PAINT THAT TESTED POSITIVE FOR LEAD CONTENT AND THAT IS PEELING OR ON A DETERIORATED SUBSURFACE - USING WORK PRACTICES SET FORTH IN 28 RCNY 11-06(B)(2) 1st CLOSET FROM SOUTH AT WEST WALL DOOR IN THE 1st ROOM FROM EAST LOCATED AT APT 2J, 4th STORY, 2nd APARTMENT FROM SOUTH AT WEST , SECTION ''2818''
NOV Issued Date:	02/09/2022

(Continued) **S105235688**

Current Status ID:	22
Current Status:	FIRST NO ACCESS TO RE- INSPECT VIOLATION
Current Status Date:	03/26/2022

NYC LAND USE:

Name:	Not reported
Address:	2816 HEATH AVENUE
City,State,Zip:	BRONX, NY 10463
Latitude:	40.8731681
Longitude:	-73.9039089
Type Of Ownership Code:	Not reported
Owner Name:	RAINBYRD REALTY CORP
Borough:	BX
Tax Block:	3256
Tax Lot:	60
Community District:	208
Census Tract 2020:	2027300
Census Block 2020:	20273004001
Census Tract 2010:	273
Census Block 2010:	4001
School District:	10
City Council District:	14
Fire Company:	E081
Police Precinct:	50
Health Center District:	21
Health Area:	310
Sanitation District Boro:	2
Sanitation District Number:	08
Sanitation Subsection:	1B
Zoning District 1:	R6: Residential Districts
Zoning District 2:	Not reported
Zoning District 3:	Not reported
Zoning District 4:	Not reported
Commercial Overlay 1:	Not reported
Commercial Overlay 2:	Not reported
Special Purpose District 1:	Not reported
Special Purpose District 2:	Not reported
Special Purpose District 3:	Not reported
Limited Height District:	Not reported
Spill Boundary Indicator:	N
Building Class:	C1: WALK UP APARTMENTS - Over Six Families Without Stores
Land Use Category:	Multi-Family Walk-Up Buildings
Number Of Easements:	0
Lot Area:	13030
Total Building Floor Area:	54450
Commercial Floor Area:	0
Residential Floor Area:	54450
Office Floor Area:	0
Retail Floor Area:	0
Garage Floor Area:	0
Storage Floor Area:	0
Factory Floor Area:	0
Other Floor Area:	0
Total Building Floor Area Source Code:	2
Number Of Buildings:	1
Number Of Floors:	5.0000000
Residential Units:	47

(Continued) **S105235688**

Total Units:	47
Lot Frontage:	100.0000000
Lot Depth:	130.4200000
Building Frontage:	99.0000000
Building Depth:	110.0000000
Extension Code:	N
Proximity Code:	0
Irregular Lot Code:	Y
Lot Type:	5
Basement Type/Grade:	0
Assessed Land Value:	234450.00000
Assessed Total Value:	1174050.00000
Exempt Total Value:	0.00000
Year Built:	1927
Year Altered 1:	0
Year Altered 2:	0
Historic District Name:	Not reported
Landmark Status:	Not reported
Built Floor Area Ratio:	4.18000000000
Maximum Allowable Residential Far:	2.43000000000
Maximum Allowable Commercial Far:	0.00000000000
Maximum Allowable Community Facility Far:	4.80000000000
Boro Code:	2
Borough, Tax Block and Lot:	2032560060.00000000
Condominium Number:	Not reported
Census Tract 2:	0273
X Coordinate:	1010825
Y Coordinate:	257411
Zoning Map #:	1d
Zoning Map Code:	Not reported
Sanborn Map #:	213 016
Tax Map #:	21201
E-designation Number:	Not reported
Apportionment BBL:	Not reported
Apportionment Date:	Not reported
Pluto ??? Dtm Base Map Indicator:	1
2007 Flood Insurance Rate Map Indicator:	Not reported
2015 Preliminary Flood Insurance Rate Map Indicator:	Not reported
Version Number:	24v1.1
Changed By DCP:	Not reported

CM517 **NY Spills** **S102143194**
East **2771 BAINBRIDGE AVENUE** **NY LEAD** **N/A**
1/4-1/2 **BRONX, NY 10458** **NY NYC LAND USE**
0.374 mi.
1975 ft. **Site 1 of 3 in cluster CM**

Relative: SPILLS:
Lower

Name:	2771 BAINBRIDGE AVE
Address:	2771 BAINBRIDGE AVE
City,State,Zip:	BRONX, NY
Spill Number/Closed Date:	9205817 / 1992-08-20
Facility ID:	9205817
Facility Type:	ER
DER Facility ID:	166107
Site ID:	199560
DEC Region:	2
Spill Cause:	Equipment Failure

Actual:
129 ft.

(Continued) **S102143194**

Spill Class:	C3
SWIS:	0301
Spill Date:	1992-08-20
Investigator:	KSTANG
Referred To:	Not reported
Reported to Dept:	1992-08-20
CID:	Not reported
Water Affected:	Not reported
Spill Source:	Commercial/Industrial
Spill Notifier:	Other
Cleanup Ceased:	1992-08-20
Cleanup Meets Std:	True
Last Inspection:	Not reported
Recommended Penalty:	False
UST Trust:	False
Remediation Phase:	0
Date Entered In Computer:	1992-08-26
Spill Record Last Update:	2004-09-30
Spiller Name:	Not reported
Spiller Company:	Not reported
Spiller Address:	Not reported
Spiller Company:	001
Contact Name:	Not reported
Latitude:	40.8674835
Longitude:	-73.8895760
DEC Memo:	Prior to Sept, 2004 data translation this spill Lead_DEC Field was TANG
Remarks:	CASTLE TO CLEAN.

All Materials:

Site ID:	199560
Operable Unit ID:	969579
Operable Unit:	01
Material ID:	410008
Material Code:	0003A
Material Name:	#6 fuel oil
Case No.:	Not reported
Material FA:	Petroleum
Quantity:	15.00
Units:	G
Recovered:	.00
Resource Affected:	Soil
Oxygenate:	Not reported

NYC LEAD:

Name:	Not reported
Address:	2771 BAINBRIDGE AVENUE
City,State,Zip:	BRONX, NY 10458
Violation ID:	12800868
Building ID:	46683
Registration ID:	208195
Apartment:	2D
Story:	2
Class:	Most Serious
Inspection Date:	10/26/2018
Approved Date:	12/11/2018

(Continued) **S102143194**

Original Certify By Date:	01/14/2019
Original Correct By Date:	01/09/2019
New Certify By Date:	Not reported
New Correct By Date:	Not reported
Certified Date:	Not reported
Order Number:	618
NOV ID:	6335482
NOV Description:	27-2056.7 ADM CODE -CORRECT FAILURE TO PROVIDE TO THE DEPARTMENT WITHIN 45 DAYS OF DEMAND ALL RECORDS REQUIRED TO BE MAINTAINED BY OWNER
NOV Issued Date:	12/12/2018
Current Status ID:	22
Current Status:	FIRST NO ACCESS TO RE- INSPECT VIOLATION
Current Status Date:	04/07/2024
Name:	Not reported
Address:	2771 BAINBRIDGE AVENUE
City,State,Zip:	BRONX, NY 10458
Violation ID:	12021321
Building ID:	46683
Registration ID:	208195
Apartment:	2D
Story:	2
Class:	Most Serious
Inspection Date:	08/30/2017
Approved Date:	10/16/2017
Original Certify By Date:	11/19/2017
Original Correct By Date:	11/14/2017
New Certify By Date:	Not reported
New Correct By Date:	Not reported
Certified Date:	Not reported
Order Number:	618
NOV ID:	5873380
NOV Description:	SECTION 27-2056.7 ADM CODE -CORRECT FAILURE TO PROVIDE TO THE DEPARTMENT WITHIN 45 DAYS OF DEMAND ALL RECORDS REQUIRED TO BE MAINTAINED BY OWNER
NOV Issued Date:	10/17/2017
Current Status ID:	19
Current Status:	VIOLATION CLOSED
Current Status Date:	11/20/2017
Name:	Not reported
Address:	2771 BAINBRIDGE AVENUE
City,State,Zip:	BRONX, NY 10458
Violation ID:	12370827
Building ID:	46683
Registration ID:	208195
Apartment:	4E
Story:	4
Class:	Most Serious
Inspection Date:	05/02/2018
Approved Date:	05/06/2018
Original Certify By Date:	06/09/2018
Original Correct By Date:	06/04/2018
New Certify By Date:	06/23/2018
New Correct By Date:	06/18/2018
Certified Date:	06/05/2018

(Continued) **S102143194**

Order Number:	617
NOV ID:	6083277
NOV Description:	SECTION 27-2056.6 ADM CODE - CORRECT THE LEAD-BASED PAINT HAZARD - PAINT THAT TESTED POSITIVE FOR LEAD CONTENT AND THAT IS PEELING OR ON A DETERIORATED SUBSURFACE - USING WORK PRACTICES SET FORTH IN 28 RCNY 11-06(B)(2) 1st WINDOW FRAME FROM NORTH AT EAST WALL IN THE KITCHEN LOCATED AT APT 4E, 4th STORY, 2nd APARTMENT FROM NORTH AT EAST
NOV Issued Date:	05/07/2018
Current Status ID:	19
Current Status:	VIOLATION CLOSED
Current Status Date:	07/08/2018

NYC LAND USE:

Name:	Not reported
Address:	2771 BAINBRIDGE AVENUE
City,State,Zip:	BRONX, NY 10458
Latitude:	40.8675344
Longitude:	-73.8898092
Type Of Ownership Code:	Not reported
Owner Name:	BAINBRIDGE GARDENS CORP
Borough:	BX
Tax Block:	3295
Tax Lot:	70
Community District:	207
Census Tract 2020:	2040501
Census Block 2020:	20405013002
Census Tract 2010:	405.01
Census Block 2010:	3002
School District:	10
City Council District:	15
Fire Company:	E079
Police Precinct:	52
Health Center District:	21
Health Area:	900
Sanitation District Boro:	2
Sanitation District Number:	07
Sanitation Subsection:	2B
Zoning District 1:	R7B: Residential Districts
Zoning District 2:	R6B: Residential Districts
Zoning District 3:	Not reported
Zoning District 4:	Not reported
Commercial Overlay 1:	Not reported
Commercial Overlay 2:	Not reported
Special Purpose District 1:	Not reported
Special Purpose District 2:	Not reported
Special Purpose District 3:	Not reported
Limited Height District:	Not reported
Spill Boundary Indicator:	Y
Building Class:	D1: ELEVATOR APARTMENTS - Semi-fireproof (Without Stores)
Land Use Category:	Multi-Family Elevator Buildings
Number Of Easements:	0
Lot Area:	17500
Total Building Floor Area:	73500
Commercial Floor Area:	0
Residential Floor Area:	73500
Office Floor Area:	0
Retail Floor Area:	0

(Continued) **S102143194**

Garage Floor Area:	0
Storage Floor Area:	0
Factory Floor Area:	0
Other Floor Area:	0
Total Building Floor Area Source Code:	2
Number Of Buildings:	1
Number Of Floors:	6.0000000
Residential Units:	60
Total Units:	60
Lot Frontage:	175.0000000
Lot Depth:	100.0000000
Building Frontage:	175.0000000
Building Depth:	70.0000000
Extension Code:	N
Proximity Code:	0
Irregular Lot Code:	N
Lot Type:	5
Basement Type/Grade:	0
Assessed Land Value:	197100.00000
Assessed Total Value:	1021050.00000
Exempt Total Value:	0.00000
Year Built:	1949
Year Altered 1:	0
Year Altered 2:	0
Historic District Name:	Not reported
Landmark Status:	Not reported
Built Floor Area Ratio:	4.20000000000
Maximum Allowable Residential Far:	3.00000000000
Maximum Allowable Commercial Far:	0.00000000000
Maximum Allowable Community Facility Far:	3.00000000000
Boro Code:	2
Borough, Tax Block and Lot:	2032950070.00000000
Condominium Number:	Not reported
Census Tract 2:	040501
X Coordinate:	1014727
Y Coordinate:	255363
Zoning Map #:	3c
Zoning Map Code:	Not reported
Sanborn Map #:	214 052
Tax Map #:	21202
E-designation Number:	Not reported
Apportionment BBL:	Not reported
Apportionment Date:	Not reported
Pluto ??? Dtm Base Map Indicator:	1
2007 Flood Insurance Rate Map Indicator:	Not reported
2015 Preliminary Flood Insurance Rate Map Indicator:	Not reported
Version Number:	24v1.1
Changed By DCP:	Not reported

518
NW
1/4-1/2
0.375 mi.
1979 ft.

SPILL NUMBER 0105914
KINGSBRIDGE RD/HEATH ST
BRONX, NY

NY Spills **S105140497**
N/A

Relative:
Lower

Actual:
33 ft.

SPILLS:

Name:	SPILL NUMBER 0105914
Address:	KINGSBRIDGE RD/HEATH ST
City,State,Zip:	BRONX, NY
Spill Number/Closed Date:	0105914 / 2002-07-29
Facility ID:	0105914
Facility Type:	ER
DER Facility ID:	161370
Site ID:	193548
DEC Region:	2
Spill Cause:	Equipment Failure
Spill Class:	C4
SWIS:	2401
Spill Date:	2001-09-03
Investigator:	MCTIBBE
Referred To:	Not reported
Reported to Dept:	2001-09-03
CID:	281
Water Affected:	Not reported
Spill Source:	Commercial Vehicle
Spill Notifier:	Responsible Party
Cleanup Ceased:	Not reported
Cleanup Meets Std:	False
Last Inspection:	Not reported
Recommended Penalty:	False
UST Trust:	False
Remediation Phase:	0
Date Entered In Computer:	2001-09-03
Spill Record Last Update:	2002-07-29
Spiller Name:	JOSEPHINE BROWN
Spiller Company:	NYC TRANSIT AUTHORITY
Spiller Address:	370 JAY ST
Spiller Company:	001
Contact Name:	JOSEPHINE BROWN
Latitude:	Not reported
Longitude:	Not reported
DEC Memo:	Prior to Sept, 2004 data translation this spill Lead_DEC Field was TIBBE CONTAINED AND CLEANED BY NYCT.
Remarks:	EQUIPMENT FAILURE ON BUS AT ABOVE LOCATION. ALL MATERIAL REPORTED RECOVERED.

All Materials:

Site ID:	193548
Operable Unit ID:	844382
Operable Unit:	01
Material ID:	530803
Material Code:	0015
Material Name:	motor oil
Case No.:	Not reported
Material FA:	Petroleum
Quantity:	7.00
Units:	G
Recovered:	7.00

SPILL NUMBER 0105914 (Continued) **S105140497**

Resource Affected: Soil
Oxygenate: Not reported

CN519 **SPILL NUMBER 0205466** **NY Spills** **S106006863**
ENE **MINERA PL & JEROME AV** **N/A**
1/4-1/2 **BRONX, NY**
0.376 mi.
1984 ft. **Site 1 of 4 in cluster CN**

Relative: SPILLS:
Higher

Actual: Name: SPILL NUMBER 0205466
140 ft. Address: MINERA PL & JEROME AV
City,State,Zip: BRONX, NY
Spill Number/Closed Date: 0205466 / 2003-04-24
Facility ID: 0205466
Facility Type: ER
DER Facility ID: 217417
Site ID: 266914
DEC Region: 2
Spill Cause: Equipment Failure
Spill Class: C4
SWIS: 0301
Spill Date: 2002-08-24
Investigator: JHOCONNE
Referred To: Not reported
Reported to Dept: 2002-08-24
CID: 365
Water Affected: Not reported
Spill Source: Commercial/Industrial
Spill Notifier: Responsible Party
Cleanup Ceased: Not reported
Cleanup Meets Std: False
Last Inspection: Not reported
Recommended Penalty: False
UST Trust: False
Remediation Phase: 0
Date Entered In Computer: 2002-08-24
Spill Record Last Update: 2003-04-25
Spiller Name: SAME
Spiller Company: CON EDISON
Spiller Address: 4 IRVING PLACE
Spiller Company: 001
Contact Name: Not reported
Latitude: Not reported
Longitude: Not reported
DEC Memo: Prior to Sept, 2004 data translation this spill Lead_DEC Field was O'CONNELL e2mis no. 144-699:
24-AUG-2002 15:13 UNderground Operating Supervisor S. Morales 08149 reports 1/2 quart of dielectric
fluid leaked from transformer in TM 239 when inspecting transformer for low voltage. No smoke or
fire is/was involved and no sewers, waterways or private property affected. Oil leaked from
transformer when the door to the network protector was opened to inspect for low voltage. The door
was re-bolted and the leak stopped. Cleanup pending transformer replacement. Environmental Yellow

SPILL NUMBER 0205466 (Continued) **S106006863**

Tag 37557 placed in structure and sample taken for PCB. Historical results indicate 1 ppm PCB taken
9/28/1995 (LSN 95-9652-14). 24-AUG-2002 17:09 Released dielectric fluid impact the concrete floor
of the TM. 24-August-2002 @ 0:48 hrs. Lab Sequence Number: 02-07929-001 Aroclor 1260 < 1.0 ppm
05-SEP-2002 17:09 Environmental Flush Mech A T. Brown 44432 reports cleanup complete. Transformer
was removed and structure was double washed and rinsed with degreaser. 300 gallons of non-hazardous
liquid waste and 400 pounds of non-PCB lead hazardous solid waste was removed by flush truck to be
dumped at Hellgate flush pit. Cleanup complete. Spill tag 37557 removed. 07-DEC-2002 09:47
Transformer replaced 09/09/02 as per ECC vault direct. New Transformer is a GE S#M136204.

Remarks: contained in manhole #2tm239 - 1/2 quart from a transformer - will not be cleaned up within 24 hours - ref #144699

All Materials:

Site ID:	266914
Operable Unit ID:	858110
Operable Unit:	01
Material ID:	562990
Material Code:	0541A
Material Name:	dielectric fluid
Case No.:	Not reported
Material FA:	Petroleum
Quantity:	1.00
Units:	G
Recovered:	.00
Resource Affected:	Soil
Oxygenate:	Not reported

CA520 **VAULT #2388** **NY Spills** **S104652682**
SSW **JEROME AV & FORDAM RD** **N/A**
1/4-1/2 **BRONX, NY**
0.376 mi.
1984 ft. **Site 7 of 7 in cluster CA**

Relative: **Lower**

Actual: **119 ft.**

SPILLS:

Name:	VAULT #2388
Address:	JEROME AV & FORDAM RD
City,State,Zip:	BRONX, NY
Spill Number/Closed Date:	0001771 / 2004-03-24
Facility ID:	0001771
Facility Type:	ER
DER Facility ID:	263142
Site ID:	326652
DEC Region:	2
Spill Cause:	Unknown
Spill Class:	C4
SWIS:	0301
Spill Date:	2000-05-11
Investigator:	JHOCONNE
Referred To:	Not reported
Reported to Dept:	2000-05-11

VAULT #2388 (Continued) **S104652682**

CID:	257
Water Affected:	Not reported
Spill Source:	Unknown
Spill Notifier:	Affected Persons
Cleanup Ceased:	Not reported
Cleanup Meets Std:	False
Last Inspection:	Not reported
Recommended Penalty:	False
UST Trust:	False
Remediation Phase:	0
Date Entered In Computer:	2000-05-11
Spill Record Last Update:	2004-03-24
Spiller Name:	Not reported
Spiller Company:	UNKNOWN
Spiller Address:	Not reported
Spiller Company:	999
Contact Name:	BRIAN JOYCE
Latitude:	Not reported
Longitude:	Not reported
DEC Memo:	Prior to Sept, 2004 data translation this spill Lead_DEC Field was O'CONNELL e2mis no. 131368: 5 gallon unknown oil spill in vault # 2388 at Fordham Rd & Jerome Ave. Sump in vault but not working. Oil appears to be cooking oil, there is a restaurant right in front of vault. Cleanup will start when results are back. Lab Sequence Number: 00-04687 PCB <1 ppm May 15, 2000 Joe Rohe reports cleanup complete. 200 gallons of liquid and 1 quart of oil was removed by corporate tanker. Hole was double washed and flushed. Sump was in hole but was not connected.
Remarks:	5 GALS IN VAULT CLEANUP PENDING TEST RESULTS REF #131368

All Materials:

Site ID:	326652
Operable Unit ID:	823561
Operable Unit:	01
Material ID:	289985
Material Code:	0066A
Material Name:	unknown petroleum
Case No.:	Not reported
Material FA:	Petroleum
Quantity:	5.00
Units:	G
Recovered:	.00
Resource Affected:	Soil
Oxygenate:	Not reported

CF521 **MANHOLE 15218** **NY Spills** **S104194836**
ENE **GRAND CONCOURSE/MANERVA P** **N/A**
1/4-1/2 **BRONX, NY**
0.376 mi.
1985 ft. **Site 5 of 6 in cluster CF**

Relative: **Higher**

Actual: **139 ft.**

SPILLS:

Name:	MANHOLE 15218
Address:	GRAND CONCOURSE/MANERVA P
City,State,Zip:	BRONX, NY

MANHOLE 15218 (Continued) **S104194836**

Spill Number/Closed Date:	9906857 / 2004-11-02
Facility ID:	9906857
Facility Type:	ER
DER Facility ID:	164433
Site ID:	197588
DEC Region:	2
Spill Cause:	Unknown
Spill Class:	C4
SWIS:	0301
Spill Date:	1999-09-08
Investigator:	JHOCONNE
Referred To:	Not reported
Reported to Dept:	1999-09-08
CID:	382
Water Affected:	Not reported
Spill Source:	Unknown
Spill Notifier:	Other
Cleanup Ceased:	Not reported
Cleanup Meets Std:	False
Last Inspection:	Not reported
Recommended Penalty:	False
UST Trust:	False
Remediation Phase:	0
Date Entered In Computer:	1999-09-08
Spill Record Last Update:	2004-11-02
Spiller Name:	Not reported
Spiller Company:	UNKNOWN
Spiller Address:	Not reported
Spiller Company:	999
Contact Name:	STEVE ROMERO
Latitude:	Not reported
Longitude:	Not reported
DEC Memo:	Prior to Sept, 2004 data translation this spill Lead_DEC Field was O'CONNELL e2mis no. 127664: SEPT. 8, 1999 U.G SUPV S. SFORZA REPORTS APPROX 2.5 GALLONS OF OIL IN MH-15218. OIL IS IN THE SUMP AREA. PLATES INDICATE THERE IS A SEWER CONNECTION. OIL IS LEVEL AND IT IS UNCLEAR TO DERTERMINE IF THERE IS OIL IN THE SEWER LINE AT THIS TIME. SAMPLE HAS BEEN TAKEN & TAG #9875 HAS BEEN PLACED. Lab Sequence Number: 99-09369 Date Reported: 09/09/99 TOTAL PCB <1.00 PPM 10/05/99 @ 11:15 HRS. FLUSH OPERATOR JOE ROHE REPORTS THAT THE CLEAN UP IS COMPLETE. CORPORATE TANKER REMOVED ALL LIQUID FROM STRUCTURE, AND FLUSH CREW DOUBLE WASHED STRUCTURE WITH POWER WASHER AND WASTE WATER WAS REMOVED BY TANKER. 10-OCT-2003 13:47 EH&S Rep. L. Fischer 55784 reports field inspection 10/10/03 found sewer connection plugged.
Remarks:	2 1/2 GALS IN MANHOLE. CLEAN UP PENDING LAB RESULTS. CON ED 127-664

All Materials:

Site ID:	197588
Operable Unit ID:	1081154
Operable Unit:	01
Material ID:	299574
Material Code:	0066A
Material Name:	unknown petroleum

MANHOLE 15218 (Continued) **S104194836**

Case No.:	Not reported
Material FA:	Petroleum
Quantity:	2.00
Units:	G
Recovered:	.00
Resource Affected:	Soil
Oxygenate:	Not reported

BY522 **PLAZA** **NY LTANKS** **S126222170**
SW **2445 UNVERSITY AVENUE** **N/A**
1/4-1/2 **BRONX, NY**
0.378 mi.
1996 ft. **Site 5 of 5 in cluster BY**

Relative: **Lower**

Actual: **118 ft.**

LTANKS:

Name:	PLAZA
Address:	2445 UNVERSITY AVENUE
City,State,Zip:	BRONX, NY
Spill Number/Closed Date:	1911416 / 2021-06-25
Facility ID:	1911416
Site ID:	602111
Spill Date:	2020-03-12
Spill Cause:	Tank Test Failure
Spill Source:	Commercial/Industrial
Spill Class:	Not reported
Cleanup Ceased:	Not reported
SWIS:	0301
Investigator:	RHLIN
Referred To:	Not reported
Reported to Dept:	2020-03-12
CID:	Not reported
Water Affected:	Not reported
Spill Notifier:	Other
Last Inspection:	Not reported
Recommended Penalty:	False
Meets Standard:	False
UST Involvement:	False
Remediation Phase:	0
Date Entered In Computer:	2020-03-12
Spill Record Last Update:	2021-06-25
Spiller Name:	LAWRENCE ANDERSON
Spiller Company:	UNK
Spiller Address:	2445 UNVERSITY AVENUE
Spiller County:	999
Spiller Contact:	LAWRENCE ANDERSON
Spiller Phone:	(631) 393-6655
Spiller Extention:	Not reported
DEC Region:	2
DER Facility ID:	550669
Latitude:	Not reported
Longitude:	Not reported
DEC Memo:	PBS 2-612770 3/12/2020 - Feng - Desk Duty. Spoke to Nick Russo of Metro Environmental Services. It is the 12,000-gallon UST. They did the tank system test. The tank passed the test, but the interstitial space failed the test. They provided the owner two options. One they can dig down the 4-5 feet the top of the tank and search where caused the problem and fix it. Another one is a new tank system. They are

PLAZA (Continued) **S126222170**

currently waiting for the owner's decision. 4/8/20-Lin-Spoke to Nick and was informed that they did a further investigation and could not locate where the interstitial space failed. They send the owner a quote for tank abandonment and is awaiting owner decision. Ken Ross is now handling this case. 6/25/21-Lin-Recieved spill closure report. Two UST were abandoned in place using concrete slurry. One (1) 550 and one (1) 12,000 gallon UST. Three soil samples were taken from the 550 gallon UST and four soil samples were taken from underneath the 12,000 gallon UST. All the soil samples were take 1' below the bottom of the tanks. All the soil samples came back clean. Case closed. Assigned the spill to Rick Lin for follow up. will send TTF. Metro Environmental Services Nick Russo 631-393-6655 Ken Ross KRoss@mesllc.org

Remarks: tank passed the interstitial space failed

All Materials:

Site ID:	602111
Operable Unit ID:	1349244
Operable Unit:	01
Material ID:	2359840
Material Code:	9999
Material Name:	other - test
Case No.:	Not reported
Material FA:	Other
Quantity:	Not reported
Units:	Not reported
Recovered:	Not reported
Resource Affected:	Not reported
Oxygenate:	Not reported

CO523 **VA HOSPITAL** **NY Spills** **S105236602**
West **VA HOSPITAL** **N/A**
1/4-1/2 **BRONX, NY**
0.378 mi.
1996 ft. **Site 1 of 3 in cluster CO**

Relative: **Higher**
Actual: **172 ft.**

SPILLS:

Name:	VA HOSPITAL
Address:	VA HOSPITAL
City,State,Zip:	BRONX, NY
Spill Number/Closed Date:	0109129 / 2002-07-30
Facility ID:	0109129
Facility Type:	ER
DER Facility ID:	128628
Site ID:	151354
DEC Region:	2
Spill Cause:	Traffic Accident
Spill Class:	C4
SWIS:	0301
Spill Date:	2001-12-14
Investigator:	MCTIBBE
Referred To:	Not reported
Reported to Dept:	2001-12-14
CID:	396
Water Affected:	Not reported
Spill Source:	Passenger Vehicle
Spill Notifier:	Responsible Party

VA HOSPITAL (Continued) **S105236602**

Cleanup Ceased:	Not reported
Cleanup Meets Std:	False
Last Inspection:	Not reported
Recommended Penalty:	False
UST Trust:	False
Remediation Phase:	0
Date Entered In Computer:	2001-12-14
Spill Record Last Update:	2002-08-05
Spiller Name:	PASHKO CAMAJ
Spiller Company:	NEW YORK CITY TRANSIT AUT
Spiller Address:	HORITY
Spiller Company:	001
Contact Name:	PASHKO CAMAJ
Latitude:	Not reported
Longitude:	Not reported
DEC Memo:	Prior to Sept, 2004 data translation this spill Lead_DEC Field was TIBBE MOSR CONTAINED AND CLEANED BY NYCT BUT SOME ENTERED THE SEWER.
Remarks:	SPILL WASHED AWAY BY RAIN INTO THE SEWERS.

All Materials:

Site ID:	151354
Operable Unit ID:	847384
Operable Unit:	01
Material ID:	530339
Material Code:	0010
Material Name:	hydraulic oil
Case No.:	Not reported
Material FA:	Petroleum
Quantity:	1.00
Units:	G
Recovered:	.00
Resource Affected:	Sewer
Oxygenate:	Not reported

CO524 **VA HOSPITAL** **NY LTANKS** **S106385516**
West **UNIVERSITY WEBB AND SEGEW** **N/A**
1/4-1/2 **BRONX, NY**
0.378 mi.
1996 ft. **Site 2 of 3 in cluster CO**

Relative:
Higher

Actual:
172 ft.

LTANKS:

Name:	VA HOSPITAL
Address:	UNIVERSITY WEBB AND SEGEW
City,State,Zip:	BRONX, NY
Spill Number/Closed Date:	0313384 / 2004-06-04
Facility ID:	0313384
Site ID:	113421
Spill Date:	2004-03-05
Spill Cause:	Tank Overfill
Spill Source:	Commercial/Industrial
Spill Class:	C4
Cleanup Ceased:	Not reported
SWIS:	0301
Investigator:	SKARAKHA
Referred To:	Not reported
Reported to Dept:	2004-03-05

VA HOSPITAL (Continued) **S106385516**

CID:	405
Water Affected:	Not reported
Spill Notifier:	Federal Government
Last Inspection:	Not reported
Recommended Penalty:	False
Meets Standard:	False
UST Involvement:	False
Remediation Phase:	0
Date Entered In Computer:	2004-03-05
Spill Record Last Update:	2004-06-04
Spiller Name:	Not reported
Spiller Company:	Not reported
Spiller Address:	Not reported
Spiller County:	001
Spiller Contact:	RON ELLOIT
Spiller Phone:	(212) 580-6763
Spiller Extention:	Not reported
DEC Region:	2
DER Facility ID:	98980
Latitude:	Not reported
Longitude:	Not reported
DEC Memo:	E2MIS 152383 05 MARCH 2004 17:57 Hrs I&A Operating Supervisor Roy Eaton, 39281, reported that crews spilled 3 gallons of dielectric fluid onto the concrete floor of the vault where the spill was contained. This is private property. No fire or smoke is/was involved. No sewers or waterway was affected. Cleanup is in progress. Bx/West OS. J. Hardman # 00753 reports the crew cleaned the affected area with absorbant pads,Oil degreasor and speedy dry. Generated 2-55 gallon drums of non-hazardous debris (As per R. Eaton # 39281 from history) which will be left on site for a later removal. Cleanup complete.
Remarks:	spill came from transformer vault 4194. Clean up is in progress.

All Materials:

Site ID:	113421
Operable Unit ID:	878606
Operable Unit:	01
Material ID:	498535
Material Code:	0541A
Material Name:	dielectric fluid
Case No.:	Not reported
Material FA:	Petroleum
Quantity:	3.00
Units:	G
Recovered:	.00
Resource Affected:	Soil
Oxygenate:	Not reported

CO525 **VETERANS ADMIN HOSP** **NY Spills** **S103273475**
West **SEDGWICK AVE/KINGSBRIDGE** **N/A**
1/4-1/2 **BRONX, NY**
0.378 mi.
1996 ft. **Site 3 of 3 in cluster CO**

Relative: **Higher**

Actual: **172 ft.**

SPILLS:

Name:	VETERANS ADMIN HOSP
Address:	SEDGWICK AVE/KINGSBRIDGE
City,State,Zip:	BRONX, NY
Spill Number/Closed Date:	9800436 / 1998-05-19
Facility ID:	9800436
Facility Type:	ER
DER Facility ID:	117829
Site ID:	137787
DEC Region:	2
Spill Cause:	Equipment Failure
Spill Class:	C4
SWIS:	0301
Spill Date:	1998-04-10
Investigator:	CAENGELH
Referred To:	Not reported
Reported to Dept:	1998-04-10
CID:	370
Water Affected:	Not reported
Spill Source:	Commercial/Industrial
Spill Notifier:	Responsible Party
Cleanup Ceased:	Not reported
Cleanup Meets Std:	False
Last Inspection:	Not reported
Recommended Penalty:	False
UST Trust:	False
Remediation Phase:	0
Date Entered In Computer:	1998-04-10
Spill Record Last Update:	2003-03-03
Spiller Name:	Not reported
Spiller Company:	CON ED
Spiller Address:	Not reported
Spiller Company:	999
Contact Name:	ABOVE CALLER
Latitude:	40.8694699
Longitude:	-73.8990600
DEC Memo:	Prior to Sept, 2004 data translation this spill Lead_DEC Field was ENGELHARDT 4/29/98 e-mail from ERT Lukeshides: Clean up complete 10 Apr 2000, HV handle repaired by repacking 5/14/98 e-mail from Con ERT Lukshides: bluestone and soil removed and barreled, concrete pad wiped with pads and cleaned with simple green. e2mis 116018 10-APR-98 1310 HRS SSM M.MACUR (48185) REPORTED THAT HE FOUND OIL LEAKING FROM THE HV GROUND HANDLE ON THE UNIT TRANSFORMER AT THE VA HOSPITAL, V3245, 3X71. APPROX 8 GAL OF OIL LEAKED FROM THE HIGH VOLTAGE COMPT. PCB COUNT HV COMPT IS <10 PPM (#94-03464). THE HV COMPT OIL LEVEL WAS FOUND BELOW MIN. FDR 3X71 TAKEN OUT ON EMERGENCY. SPILL AREA AFFECTED A 20' X 20' AREA OF THE CONCRETE PAD AND SOME ADJOINING SOIL/BLUESTONE. NO SEWERS/WATERWAYS WERE IMPACTED. NOTIFICATION TAG INSTALLED. CREWS

VETERANS ADMIN HOSP (Continued) **S103273475**

DISPATCHED TO LOCATION WITH
CLEANUP/CONTAINMENT MATERIALS. CIG CESARE NOTIFIED 13:19 HRS
Sub.Sta.Maint. Supv M.Macur #48185
report that he packeed handel and leak is stoped .he put pads down .He
is leaving tag on the unit
untill Monday just in case it starts leaking again. Job is stoped.
19-JUN-1998 ON 6/18/98, O.S. SSM
M.MACUR REPORTED THAT HE CHECKED THIS LOCATION AND FOUND THAT A SLIGHT
WEEP WAS STILL PRESENT FROM
THE GROUND HANDLE. CONTAINMENT AND NOTIFICATION TAG WERE LEFT IN
PLACE. MACUR WILL FOLLOWUP - PLANS
TO TIGHTEN PACKING NUT. 27-OCT-1998 O.S. M.MACUR REPORTED VIA EMAIL
THAT THE GROUND LEAK HANDLE HAS
BEEN REPAIRED AND THE SIGN HAS BEEN REMOVED AS OF 10/27/98. INCIDENT
IS BEING RESOLVED AS OF THIS
TIME.

Remarks: DEFECTIVE TRANSFORMER - LESS THAM 10 PPM PCB - SPILL TO SOIL ONLY - CONTAINED AND CLEANUP IN PROGRESS

All Materials:

Site ID:	137787
Operable Unit ID:	1060992
Operable Unit:	01
Material ID:	322407
Material Code:	0020A
Material Name:	transformer oil
Case No.:	Not reported
Material FA:	Petroleum
Quantity:	8.00
Units:	G
Recovered:	.00
Resource Affected:	Soil
Oxygenate:	Not reported

CP526 **RETAIL BUSINESS** **NY Spills** **S108297277**
SSW **29 EAST FORDHAM RD** **N/A**
1/4-1/2 **BRONX, NY**
0.378 mi.
1998 ft. **Site 1 of 8 in cluster CP**

Relative: **Lower**

Actual: **122 ft.**

SPILLS:

Name:	RETAIL BUSINESS
Address:	29 EAST FORDHAM RD
City,State,Zip:	BRONX, NY
Spill Number/Closed Date:	0611125 / 2007-08-16
Facility ID:	0611125
Facility Type:	ER
DER Facility ID:	325327
Site ID:	375711
DEC Region:	2
Spill Cause:	Unknown
Spill Class:	C4
SWIS:	0301
Spill Date:	2007-01-05
Investigator:	hrpatel
Referred To:	Not reported
Reported to Dept:	2007-01-05

RETAIL BUSINESS (Continued) **S108297277**

CID:	408
Water Affected:	Not reported
Spill Source:	Unknown
Spill Notifier:	Affected Persons
Cleanup Ceased:	Not reported
Cleanup Meets Std:	False
Last Inspection:	Not reported
Recommended Penalty:	False
UST Trust:	False
Remediation Phase:	0
Date Entered In Computer:	2007-01-05
Spill Record Last Update:	2007-08-16
Spiller Name:	Not reported
Spiller Company:	UNK
Spiller Address:	ZZ
Spiller Company:	999
Contact Name:	MARVIN KAPUS
Latitude:	40.8624060
Longitude:	-73.8999070
DEC Memo:	01/08/07-Hiralkumar Patel. visited site. Met Marvin Kapus. observed dark oil stain (could be #4 oil) on wall inside basement along Morris ave. no odors. site has 5000 gal #4 oil AST at other end of building which is half block away. site had old UST which was abandoned in past. asked Mr. Kapus to send scaled site plan with both tank location, location of oil stain etc. also asked to send contact info for landlord and manager of store at site. Mr. Kapus mentioned that they had water leak at site and to repair this they dug about 3 ft deep at water vault on street side walk along Morris ave. they haven't found any contamiantion there. location of oil stain is about 8-10 ft below street level. no oil stain or free product observed in boiler room at site. tank room floor looks clean. asked Mr. Kapus to run fingerprint analysis on oil found in basement. Mr. Kapus is not ready to do any soil investigation on site as he suspecting source at neighbour's building at 2486 Morris ave. according to PBS record (2-403059), site has 3500 gal #2 AST in contact with soil. but site has 5000 gal #4 AST on legs in concrete vault. PBS doesn't have record of old tank. Marvin Kapus Building Environmental Consultant Ph. (914) 637-7505 Fax (914) 637-7507 went to neighbour's property at 2486 Morris ave, which is closest to spill location. spoke with Hector Rosado (707-236-4319), super of building. Hector mentioned that they had oil leak couple of months ago from 4000 gal #4 oil tank. tank is inside concrete vault. Hector mentioned that after oil spill, he and his friends entered into tank and welded some part. he doesn't know if there are more leaks or not. found oil on floor around tank location. as per PBS record (2-216402), suspect site has 4000 gal #2 oil tank on legs, but site has 4000 gal #4 oil tank. need to chang oil info in PBS record.

RETAIL BUSINESS (Continued) **S108297277**

Hector gave manager's contact number. spoke with Mr. Yuter, property manager for 2486 Morris ave
site. he told that there was oil spill and nobody reported it. he doesn't know anything about
welding inside tank by super. asked Mr. Yuter to test tank system immediately and to clean around
tank location. told Mr. Yuter that he may need to do soil/groundwater investigation to find any oil
in ground. also asked Mr. Yuter to change oil info in PBS record. Mort Yuter 2486 LLC 3001
Arlington Avenue Bronx, NY 10463 Ph. (718) 796-3200 Fax (718) 601-2184 sent letter to Mr. Yuter
requiring tank test to check integrity of tank system. also sent him PBS correction form to correct
product type. letter faxed to Mr. Yuter with list of contractors.
01/09/07-Hiralkumar Patel.
received message from Mr. Yuter. he has hired NYC Tank testing for tightness test.
02/15/07-Hiralkumar Patel. received copy of proposal for tank that was abandoned previously at 29 E
fordham ave. also received fingerprint analysis for sample taken from site. analysis shows oil
similar to #4. these documents doesn't have any information on soil testing prior or after tank
abadonment. owner of 29 E Fordham Rd site: Hagadorn Fordham Road, Inc. C/O Mr. James Mennecke JP
Morgan 345 Park Avenue, 4th Floor New York, NY 10154-1002 spoke with Mr. Yuter, manager for 2486
Morris ave site. he mentioned that after running tank test, they found fill line leaking. they
capped old fill port and installed new fill line. asked Mr. Yuter to submit report on work done,
for leaking fill line, by ABC Tank by end of 02/23/07. Mr. Yuter is not ready to do any
investigation along old leaking fill line to find any oil contamination. asked Mr. Yuter to do such
investigation as neighbour is receiving oil in his property. Mr. Yuter asked to send letter
requiring such work. spoke with Donna at ABC Tank. ABC Tank did tank cleaning on 01/31/07. and they
ran test on 02/07/07 and found fill line leak. and then did test again on 02/12/07 and found system
tight. somebody else changed fill line, but not ABC. asked Donna to send passing test result, but
she is waiting to get paid for work done before sending anything to the department.
02/16/07-Hiralkumar Patel. spoke with Mr. Yuter. asked him to submit both tank test results by end
of today. spoke with Mr. Kapus. explained him that as there is no information on soil testing
around previously abandoned tank, the department requires such testing. sent letter to Mr. Yuter
requiring soil investigation and contamination removal along leaking fill line. also asked to
correct PBS recrod. letter faxed to Mr. Yuter. sent letter to Mr. Mennecke at JP Morgan, requiring
soil investigation around previously abandoned underground tank and

RETAIL BUSINESS (Continued) **S108297277**

its registration. letter faxed
to Mr. Kapus. 03/07/07-Hiralkumar Patel. received call from Mr. Kapus. they will do soil
investigation around previously abandoned tank on 03/15/07 and will submit report.
03/28/07-Hiralkumar Patel. received call from Mr. Kapus. he got sample analyticals back for soil
sample taken around previously abandoned tank and will send report. he will update PBS record also.
he also mentioned that neighbour at 2486 Morris ave site has removed old fill line but hasn't done
any investigation toward his building. 04/02/07-Hiralkumar Patel. received subsurface soil
investigation report from Mr. Kapus for site 29 E Fordham Rd. took soil sample around tank and
found no contamination. samples taken around tank at depth of 6-8 ft. no information about depth of
tank invert. spoke with Mr. Kapus. he mentioned that area around abadoned tank is filled with rock
and they try multiple time to reach tank invert depth. they also checked in alleyway next to
abadoned tank location and this alleyway is about 6 ft deeper than delivery driveway. Mr. Kapus
didn't found any staining or oil on alleyway wall. 04/03/07-Hiralkumar Patel. left message for Mr.
Yuter. 04/05/07-Hiralkumar Patel. received call from Mr. Yuter. as per Mr. Yuter, they have removed
entire old fill line and took soil samples. asked Mr. Yuter to submit report. he mentioned that he
never received letter that was sent on 02/16, requiring soil/groundwater delineation and endpoint
sample. copy of letter faxed again to Mr. Yuter. 05/04/07-Hiralkumar Patel. received fax from Mr.
Yuter. he sent tank test result and sample analyticals. tank test shows tank system passed on
02/12/07. ABC tank took one soil sample and no contamination found. as per invoice from ABC tank,
they removed part of fill line (not entire fill line) and removed 4 drums of contaminated soil. but
this fax doesn't include disposal manifest, site plan with sampling location, work history etc.
spoke with Mr. Yuter. as per him, old fill line was runnig under sidewalk and tank is located right
adjacent to building wall so fill line was not installed underground inside building. they have
installed new fill box on building wall. 05/09/07-Hiralkumar Patel. Mr. Kapus meet super from
building at 2486 Morris Ave and showed him location where the Department wants soil sample (close
to foundation wall where oil found in basement). 05/14/07-Hiralkumar Patel. left message for Mr.
Yuter. 05/15/07-Hiralkumar Patel. left message for Mr. Yuter. spoke with Mr. Yuter. asked him to
submit report on fill line oil cleanup. from available documents till date, suspect source site:
2486 Morris Avenue impacted site: 29 E Fordham Road
06/13/07-Hiralkumar Patel. spoke with Mr.Yuter.

RETAIL BUSINESS (Continued) **S108297277**

he will ask contractor to submit report. soil sample has taken close to fill box.
06/20/07-Hiralkumar Patel. received fax from ABC Tank. they took one soil sample at fill port,
about two feet below grade and found no contamination. based on following informations, it reveals
that oil stain found in basement at 29 E Fordham road site has not came from 2486 Morris Avenue
site. * no contamination found in endpoint sample from fill line excavation * no contamination
found in soil sample at fill port * tank system passed a test that oil could have came from other
site somewhere. spoke with Mr. Yuter and informed him that no further work required regarding fill
line leak and soil investigation based on submitted documents. asked him to correct oil product
information in PBS record. sent him PBS correction form. left message for Mr. Kapus.
06/21/07-Hiralkumar Patel. spoke with Mr. Kapus. explain him that soil sample from fill box area
next door showes no contamination. and based on sample analytical results of two samples from fill
line area, the department can't ask Mr. Yuter for any more soil analysis. Mr. Kapus is not agree
with it and still believing that oil coming into his building is from Mr. Yuter's building. asked
Mr. Kapus to do soil delineation around area where they found oil stain to find direction where
this oil coming from. 06/26/07-Hiralkumar Patel. spoke with Mr. Kapus. he is planning to go out to
site and will take photographs of area where his neighbour took soil sample along fill line. asked
Mr. Kapus to recheck area in basement where oil stain was found. he will take photograph at this
area also. 08/16/07-Hiralkumar Patel. received call from Mr. Kapus. they have cleaned out basement
wall and no more oil coming in. no vapor complaints. based on available information, case closed.

Remarks: LEAKING THROUGH FOUNDATION WALL AT AN UMKOWN SOURCE;

All Materials:

Site ID:	375711
Operable Unit ID:	1133333
Operable Unit:	01
Material ID:	2123142
Material Code:	0066A
Material Name:	unknown petroleum
Case No.:	Not reported
Material FA:	Petroleum
Quantity:	.00
Units:	G
Recovered:	.00
Resource Affected:	Soil
Oxygenate:	Not reported

CP527 **29-39 E. FORDHAM ROAD** **NY Spills** **S102672679**
SSW **29-39 E. FORDHAM ROAD** **N/A**
1/4-1/2 **BRONX, NY**
0.378 mi.
1998 ft. **Site 2 of 8 in cluster CP**

Relative:
Lower

Actual:
122 ft.

SPILLS:

Name:	29-39 E. FORDHAM ROAD
Address:	29-39 E. FORDHAM ROAD
City,State,Zip:	BRONX, NY
Spill Number/Closed Date:	9411008 / 1994-11-17
Facility ID:	9411008
Facility Type:	ER
DER Facility ID:	218725
Site ID:	268497
DEC Region:	2
Spill Cause:	Equipment Failure
Spill Class:	C4
SWIS:	0301
Spill Date:	1994-11-17
Investigator:	SMMARTIN
Referred To:	Not reported
Reported to Dept:	1994-11-17
CID:	Not reported
Water Affected:	Not reported
Spill Source:	Commercial/Industrial
Spill Notifier:	Affected Persons
Cleanup Ceased:	1994-11-17
Cleanup Meets Std:	True
Last Inspection:	Not reported
Recommended Penalty:	False
UST Trust:	False
Remediation Phase:	0
Date Entered In Computer:	1994-12-09
Spill Record Last Update:	2004-09-30
Spiller Name:	Not reported
Spiller Company:	CHEMICAL BANK
Spiller Address:	Not reported
Spiller Company:	001
Contact Name:	Not reported
Latitude:	40.8626246
Longitude:	-73.9005022
DEC Memo:	Prior to Sept, 2004 data translation this spill Lead_DEC Field was MARTINKAT
Remarks:	FITTING POPPED OFF-SPILL AT FILL BOX-SPILL CREW ENROUTE

All Materials:

Site ID:	268497
Operable Unit ID:	1008883
Operable Unit:	01
Material ID:	376871
Material Code:	0002A
Material Name:	#4 fuel oil
Case No.:	Not reported
Material FA:	Petroleum
Quantity:	5.00
Units:	G
Recovered:	.00
Resource Affected:	Soil
Oxygenate:	Not reported

CP528 **CHASE BANK** **NY Spills** **S110487948**
SSW **29-39 EAST FORDHAM RD** **N/A**
1/4-1/2 **BRONX, NY**
0.378 mi.
1998 ft. **Site 3 of 8 in cluster CP**

Relative: **Lower**

Actual: **122 ft.**

SPILLS:

Name:	CHASE BANK
Address:	29-39 EAST FORDHAM RD
City,State,Zip:	BRONX, NY
Spill Number/Closed Date:	1003166 / 2010-10-27
Facility ID:	1003166
Facility Type:	ER
DER Facility ID:	391311
Site ID:	436372
DEC Region:	2
Spill Cause:	Equipment Failure
Spill Class:	C4
SWIS:	0301
Spill Date:	2010-06-21
Investigator:	HRAHMED
Referred To:	Not reported
Reported to Dept:	2010-06-21
CID:	Not reported
Water Affected:	Not reported
Spill Source:	Commercial/Industrial
Spill Notifier:	Other
Cleanup Ceased:	Not reported
Cleanup Meets Std:	False
Last Inspection:	Not reported
Recommended Penalty:	False
UST Trust:	False
Remediation Phase:	0
Date Entered In Computer:	2010-06-21
Spill Record Last Update:	2010-10-27
Spiller Name:	Not reported
Spiller Company:	CHASE BANK
Spiller Address:	Not reported
Spiller Company:	999
Contact Name:	JIM MENNECKE
Latitude:	Not reported
Longitude:	Not reported
DEC Memo:	Building Super is Alex 917-913-1948 Building has both the Chase Bank and a Childrens Store. Leak is on the floor of the basement and in the sump pit. Unknown source. Look into possible adjacent buildings. 6/22/09-HRAHMED-Responded to the site as day time runner on 6/21/10. Met with Derek from Castle Oil, he was doing some fixing on boiler. As per him, the last delivery Castle oil made was in March 2010. Noticed a hole in the fill line where heavy oil stain was observed in the side wall upto basement floor. Noticed oil on the basement floor and in two sumps. The vent pipe outside the building in completely broken. Asked Alex to hire an environmental company to do the cleanup. Spoke to James Mennecke from Building manager. He said they hired Building Environmental Corporation to do the cleanup by this week. PBS#2-403059 DEC requirements: 1) Cleanup

CHASE BANK (Continued) **S110487948**

oil from basement floor and
supms 2) Repair fill and vent line 10/27/10-HRAHMED-Received closure report from Building
Environmental Consultants (BEC) on 8/5/10. as per the report,Royal Environmental as commissioned by
Hagadorn Fordham Road, Inc. started the clean-up by pumping out the free product and seepage water
mix on the floor to a vacuum truck and by the placement of absorbent pads and booms. Once the bulk
of the spill was abated final cleaning of the floor and other surfaces was performed which cleaned
these surfaces to a reasonable degree. BEC started investigation to determine the cause of the
spill and to determine if there was any related subsurface fuel oil contamination. The boiler room
was located in the basement of an outbuilding which is to the rear of the main building. The fuel
oil fill pipe was located above ground from its fill port (located near the delivery driveway
entrance on the Morris Avenue side of the site) to where it enters the ground next to the
outbuilding s exterior westerly wall. The vent pipe extended up from the ground next to where the
fill pipe enters the ground. The ground was excavated along the underground piping path from where
same enters the ground to where it passes over the top of the foundation wall of the outbuilding
then into the boiler room. In the boiler room there was a vaulted above ground plain steel 5,000
gallon fuel oil storage tank (AST) which holds No. 4 fuel oil used by the boiler in the boiler room
servicing the main building. The AST within the vault was accessed easily for visual inspection.
Following the clean up, soil samples were collected from under the boiler room s 4 - 5 thick
concrete floor slab at three sample points (SP) within the pattern of fuel oil ponding found on the
boiler room floor The all underground sections of the fill and vent piping (as well as the above
grade section of vent piping) were replaced by Royal Environmental.Liquid waste/product (oil and
water) removed from the site was taken offsite and appropriately disposed, based on the
documentation provided by Royal Environmental and reviewed by BEC. The vent piping was found
severely corroded at ground level (at the top surfaces of concrete ground cover) and not in tact
but lying on the ground. However, there was no indication of fuel oil leakage at this location. The
underground fill and vent piping was found to only extend a short distance underground before they
extended over the top of the foundation wall of the outbuilding then into the boiler room. No
visible or odor evidence of underground fuel oil leakage was encountered at the surrounding soils
in the excavation. In addition, PID readings taken in the excavation were no greater than

CHASE BANK (Continued) **S110487948**

background readings. However, a small cluster of corrosion penetrations in the fill piping was encountered on the boiler room side just past the inside face of the foundation wall. Piping repairs were made byRoyal Environmental. This breach in the fill piping was assessed to be the source point given its location with regards to the fuel oil spray pattern seen down the interior face of the boiler room s westerly wall. The conclusion, based on the above, is that the spill event occurred during a fuel oil delivery. No leaks were found at the 5,000 gallon AST. An isolated very minor leak was found at the vacuum breaker fitting piped on top of the AST. This condition was repaired by Royal Environmental and was assessed not to be a source point. The three soil samples taken for analysis did not shown any VOC or SVOC above TAGM limit. based on the cleanup the spill case is closed.

Remarks: spill to inside basement area/oil in sump/clean up pending

All Materials:

Site ID:	436372
Operable Unit ID:	1187071
Operable Unit:	01
Material ID:	2181938
Material Code:	0002A
Material Name:	#4 fuel oil
Case No.:	Not reported
Material FA:	Petroleum
Quantity:	35.00
Units:	G
Recovered:	Not reported
Resource Affected:	Not reported
Oxygenate:	Not reported

CP529 **BASEMENT AND SIDEWALL SPILL** **NY Spills** **S118637108**
SSW **29-39 EAST FORDHAM RD** **N/A**
1/4-1/2 **BRONX, NY 10468**
0.378 mi.
1998 ft. **Site 4 of 8 in cluster CP**

Relative: **Lower**
Actual: **122 ft.**

SPILLS:

Name:	BASEMENT AND SIDEWALL SPILL
Address:	29-39 EAST FORDHAM RD
City,State,Zip:	BRONX, NY 10468
Spill Number/Closed Date:	1512237 / 2018-03-23
Facility ID:	1512237
Facility Type:	ER
DER Facility ID:	485746
Site ID:	525046
DEC Region:	2
Spill Cause:	Equipment Failure
Spill Class:	Not reported
SWIS:	0301
Spill Date:	2016-03-25
Investigator:	AXDORONO

BASEMENT AND SIDEWALL SPILL (Continued) **S118637108**

Referred To:	Not reported
Reported to Dept:	2016-03-25
CID:	Not reported
Water Affected:	GROUND WATER
Spill Source:	Commercial/Industrial
Spill Notifier:	Responsible Party
Cleanup Ceased:	Not reported
Cleanup Meets Std:	False
Last Inspection:	Not reported
Recommended Penalty:	False
UST Trust:	False
Remediation Phase:	0
Date Entered In Computer:	2016-03-25
Spill Record Last Update:	2018-03-23
Spiller Name:	Not reported
Spiller Company:	PROPERTY OWNER
Spiller Address:	Not reported
Spiller Company:	999
Contact Name:	ROBERT HILL
Latitude:	Not reported
Longitude:	Not reported
DEC Memo:	3/28/16: Mahat Response: On 3/26/16, Spill staff responded to a 200 gallon basement spill at East Fordham Road. Field Update: The spill was initially called in as 200 gallon overfill on a 5,000 gallon AST in a basement of a commercial building. The PBS registration for the tank is 2 403059. The registration is valid to date. Because of the overpressure , a crack was developed on a welding section at the bottom of the tank. Oil was mostly contain within the secondary containment but some of them seeped out to the boiler room impacting sump pump. NYCDEP was notified about the spill even though sump pump was turned off immediately by the super of the building. DEP ICS # 186.111365. Tank was pumped out by a contractor last night. Total of 4,600 gallon of good oil and 450 gallons of sludge was pumped out. The Tank, the Boiler room, the secondary containment, and outside the vicinity of vent port were pressure washed. The tank is pending a repair. The whole system is out of service at the time. A temporary tank is scheduled to be installed on Monday morning. The tank was only used for hot water at this time of the year. Few PBS violations were indicated to the management team to addressed. Soil underneath the tank and boiler room seems to have impacted by the spill. A delineation and remediation work plan will be develop with the building management on 4/2/16. PBS : 2 403059 [Crossed Referenced] Point of Contact : Mark Nieto ******* Assistant Real Estate Asset 212.318.9706 cell 877.303.3243 fax mark.nieto@ dtz.com Mail : CASSIDY TURLEY 277 PARK AVE, 42 FL NEW YORK, NY 10172 Craig Tsouristakis ******* Super 718.300.4068 Alex Montaya ***** Sprauge Oil Company 4/8/16: Mahat DEC Mahat received a work plan on the spill case via email. It is

BASEMENT AND SIDEWALL SPILL (Continued) **S118637108**

uploaded on D2 for reference. Marvin Kapus, CES Building Environmental Consultants a division of
Master Building Inspections, Inc. ph: (914) 637-7505 fax: (914) 637-7507 website:
BldgEnvironmental.com 8/19/16: Mahat t/c : On 8/18/16, DEC Mahat received an phone update that the
sump area is not collecting any oil. An written report will be submitted to the Department for a
review. 8/24/16: Mahat e/c: DEC Mahat received a delineation work plan for the spill case. Upon
review, the work plan has been sent back to the contractor to add following items: 1. Delineation
on the boiler room. 2. A detail site map with proposed boring location. 3. Testing Method- EPA 8260
and EPA 8270. DEC is waiting on a work plan with above items for an approval. 8/26/16: Mahat e/c:
On 8/25/16, DEC Mahat received an email from Rite Way (Rob Hill) notifying that the sump pump is
out of service. The building is not discharging any water to the sewer line because it is mixed
with the oil. The contractor has cleaned the sump pump and requesting to discharge collected water
to sewer line. DEC Mahat notified DEP Alex to make a site visit and determine whether it is safe to
discharge to sewer line or not. DEC is waiting for an update from DEP. P.s DEC is waiting for an
updated work plan for the site. 9/12/2016 - V. Brevdo Spill Case is transferred from Spill
Prevention and Response to Remediation Section B due to project manager Santosh Mahat departure to
the other DEC Program, as per 9/9/16 discussion between Randall Austin and Vadim Brevdo. VB
09/13/2016: This spill case was transferred to A. Doronova. - AD called and spoke with Marvin
Kapus. His company is no longer involved with this property. Will call Mark Nieto. AD 09/14/2016:
Called and left a message for Mr. Nieto. later in the day received a call from Mr. Nieto. He
informed me that they have a new consultant company: AKRF Environmental Planning and Engineering,
with contact persons: 1. Marc Godick - (914)922-2356; 2. Patrick Diggins - (646)388-9784. This
company will submit a work plan requested by DEC previously. AD 09/19/2016: Called and spoke with
Mr. Diggins regarding work plan for the site. He informed me that they visited the property and
collected some soil samples. They are in a process of preparing work plan and it will be submitted
shortly. AD 09/30/2016: Received the following e-mail from Mr. Diggins: Good Afternoon Ainura,
Please find AKRF's Phase II Subsurface Investigation Report for the 29-39 East Fordham Road site
(NYSDEC Spill No. 2403059) attached to this email. The report includes a list of recommended
remedial actions (included in Section 5), which are also summarized on Figure 3. Our client is
motivated to cleanup this spill as quickly as possible, so please feel

BASEMENT AND SIDEWALL SPILL (Continued) **S118637108**

free to reach out to me with
any questions or comments. My office phone number is included in my email signature below. We look
forward to working with you on this project. Have a nice weekend.
Regards, Patrick -- J. Patrick
Diggins Senior Geologist 10/12/2016: Received the following e-mail from Mr. Diggins: Ainura, It
occurred to me that we have been referring to the site by the PBS registration number not the
NYSDEC Spill number. The actual number is 1512237. The updated report is attached. Feel free to
reach out to me with questions. Regards, Patrick AD 11/04/2016: Reviewed the Phase II Investigation
report. It states that AKRF conducted a limited Subsurface (Phase II) Investigation of the site.
This study was intended to delineate petroleum contamination caused by equipment failure of an
aboveground storage tank (AST) located in the boiler room basement. A spill (Spill No. 1512237) was
reported to the New York State Department of Environmental Conservation (NYSDEC) Spill Hotline on
March 25, 2016 after approximately 1,500 gallons of No. 4 fuel oil was released from a 5,000-gallon
AST. The fuel oil release was reported to have impacted the groundwater at the Site. Soil Sampling:
On September 7 and 8, 2016, 13 soil borings were advanced in the boiler room of the building. The
concrete floor at each of the soil borings was core drilled, and soil samples were collected using
a hand auger. The soil borings were advanced to refusal on presumed bedrock between 1 and 2 feet
below basement grade. Groundwater was observed in all of the borings at approximately 6 inches
below basement grade. One soil sample from each boring was selected for laboratory analysis based
on PID response and other indications of contamination (e.g. odor and staining). PID readings were
detected in nine of the 13 soil borings, SB-1 through SB-8 and SB-13. Detections ranged from 22.8
parts per million (ppm) in SB-13 to 300 ppm in SB-1. Petroleum odors and oily sheen were also noted
in the samples from these soil borings. The remaining four soil borings (SB-9 through SB-12) did
not exhibit visual or olfactory evidence of petroleum impact. Refusal was encountered in all of the
borings at depths ranging from 1 to 2 feet below grade. Based upon observations during drilling and
sampling activities, the borings likely refused on shallow bedrock. Soil encountered in the borings
generally consisted of urban fill (sand, silt and gravel with fragments of brick) from the ground
surface to the bottom of each boring. The water table was encountered at a depth of approximately 6
inches below basement grade and is presumed to flow in a northwesterly direction towards the Harlem
River, which is located approximately 0.7 miles from the Site. Field screening with a

BASEMENT AND SIDEWALL SPILL (Continued) **S118637108**

photoionization detector (PID) indicated elevated readings in nine of the thirteen soil borings, with detections ranging from 22.8 parts per million (ppm) to 300 ppm. Petroleum odors and oily sheen were also noted in the samples from these soil borings. Results of the soil sample analyses are as follows: - VOCs were detected in seven of the thirteen soil samples at concentrations exceeding the NYSDEC Division of Environmental Remediation (DER) Commissioner Policy 51 (CP-51), Soil Cleanup Guidance values. Total detected VOCs ranged from 0.09 mg/kg in SB-7 to 297 milligrams per kilogram (mg/kg) in SB-1. - SVOCs were detected in five of the thirteen soil samples at concentrations exceeding the NYSDEC DER-10 CP-51 Soil Cleanup Guidance values. SVOCs were detected in all soil samples with total SVOCs ranging from 0.072 mg/kg in SB-13 to 27.9 mg/kg in SB-8. AKRF states that based on the visual and olfactory observations during field work, and the soil analytical results, it looks like petroleum contamination from the former AST has penetrated the basement slab impacting the soil and groundwater below. The contamination extends approximately 20 feet from the source (the former AST vault) towards the southern basement wall and is more heavily concentrated within the center area beneath the basement slab. The petroleum contamination appears to be confined beneath the slab by the foundation walls on the east and north, and by the apparent bedrock interface to the west and south. AKRF recommends the following remedial actions: - Excavation beneath the building slab to further ascertain subsurface conditions, and the nature of the contamination; - Removal and disposal of petroleum-contaminated soil from beneath the boiler room floor; and - Following soil removal, installation of one or more groundwater monitoring and/or recovery wells to monitor post-remedial action conditions, and remove remaining product, as necessary. RAP is due. AD 11/09/2016: called and spoke with Mr. Diggins regarding WP submission. He told me that they are now in a bidding process for the job. The results will be next week. He will inform DEC on a progress. AD 12/07/2016: called and spoke with Mr. Diggins regarding work plan submission. They are stil in a bidding process. AD 01/12/2017: called and spoke with Mr. Diggins. They still are in a bidding process. The work plan according to Mr. Diggins will be submitted in February 2017. AD 02/02/2017: Received the following e-mail from Mr. Diggins: Good Morning Ainura, Please find the attached Remedial Action Work Plan and Health and Safety Plan for NYSDEC Spill No. 1512237 at 29-39 East Fordham Road, Bronx, NY. We are pleased, as I’m sure you are, that this project is gaining momentum! We’re looking forward to getting the job

BASEMENT AND SIDEWALL SPILL (Continued) **S118637108**

done. Please feel free to
reach out to me with any questions. Regards, Patrick -- J. Patrick
Diggins Senior Geologist AKRF,
INC. Environmental, Planning, and Engineering Consultants 440 Park Ave
South , 7th Floor - New York
, NY 10016 P) 646.388.9784 M) 603.494.7090 Will review. AD 02/23/2017:
Received a phone call from
Mr. Diggins. He asked if the RAP review could be expedited. Will
expedite the review. AD
02/24/2017: Reviewed the RAP. AKRF proposes the following actions: -
Excavation beneath the
building slab to further ascertain subsurface conditions, and the
nature of the contamination; -
Removal and disposal of petroleum-contaminated soil from beneath the
boiler room floor; and -
Following soil removal, installation of one or more groundwater
monitoring and/or recovery wells to
monitor post-remedial action conditions, and remove remaining product,
as necessary. Excavation
activities will include the following: - Two non-structural,
concrete-block walls that surrounded
the former AST, will be removed to accommodate demolition of the
concrete basement slab and
excavation of petroleum-contaminated urban fill. - An approximately
480 square foot section of the
existing concrete basement slab in the boiler room will be removed, up
to two feet from any
structural walls or permanent basement structures such as columns
and/or the boiler, to expose
petroleum-contaminated urban fill. - Petroleum-contaminated urban fill
from beneath the basement
slab down to the assumed bedrock surface will be excavated from
beneath the slab. It is assumed,
based on the findings of the Phase II investigation, that bedrock is
approximately 1 to 2 feet
below current basement grade. - Approximately 75 cubic yards of
petroleum-contaminated urban fill,
and approximately 18 cubic yards of petroleum-contaminated concrete
debris will be removed from the
basement for off-site disposal. Uncontaminated, existing fill
materials will be left in place. - A
Qualified Environmental Professional (QEP), or an environmental
professional under the direction of
a QEP, will conduct air monitoring for VOCs and particulates in the
excavation area, in accordance
with NYSDEC requirements. - Soil within the excavation will be
field-screened both visually and
using a PID, which measures VOCs. - Up to ten soil endpoint samples
will be collected from the
bottom of the excavation for laboratory analysis; - Certified clean
backfill material will be
imported from a state-licensed facility, and the sub-slab area will be
backfilled to previous grade
beneath the concrete slab. - Sections of the concrete basement slab
removed as part of remedial
action will be restored. Monitoring Well Installation: Up to two
permanent recovery and/or

BASEMENT AND SIDEWALL SPILL (Continued) **S118637108**

groundwater monitoring wells will be installed to depths of approximately 2 feet below grade within remedial excavation area. Groundwater Monitoring: If LNAPL is identified, the wells will be gauged and bailed on a weekly basis until LNAPL is no longer present. If LNAPL is not identified or once it is no longer present, the wells will be gauged on a weekly basis for one month. If LNAPL is not identified during the first month, the wells will be gauged once a month for two additional months to confirm that measurable LNAPL is not observed. Upon completion of the remedial action and receipt of laboratory analytical results for soil endpoints, a report will be prepared that will document field activities, present field and laboratory data, and discuss conclusions and recommendations drawn from the results of the remedial action. The report will be submitted to NYSDEC for review. In the event that petroleum contamination has been sufficiently remediated from the site, the report will request spill closure. AD 02/28/2017: Issued and sent a RAWP approval letter to Mr. Gilbertson. AD 06/07/2017: Called and spoke with Mr. Diggins regarding site status. He informed that the remediation started on May 16, 2017. Now, they are excavating the contaminated soil. Requested to sent me a memo e-mail. AD 06/19/2017: Received the following e-mail from Mr. Diggins: Good Afternoon Ainura, I apologize for delay on this email. Our phone call slipped my mind last week. The approved remedial action for NYSDEC Spill No. 1512237 (29-39 East Fordham Road) is underway. The crew has removed the AST vault wall, the basement floor, and has begun removing fill from beneath the floor. To date, approximately 20 cubic yards of material has been hauled up from the facility basement, containerized in roll-off containers, and transported to an off-site facility that is permitted to accept petroleum-contaminated material. AKRF has provided oversight and conducted CAMP throughout the remedial action. There have been no fugitive odor or dust reported at the site perimeter, and no exceedances of the 15-minute weighted average background for dust of VOCs have been recorded at the CAMP station. I will update you again soon. Feel free to call with questions. Regards, Patrick J. Patrick Diggins Senior Geologist AKRF, INC. Environmental, Planning, and Engineering Consultants 440 Park Ave South , 7th Floor - New York , NY 10016 P) 646.388.9784 M) 603.494.7090 AD 09/20/2017: called and left a message to Mr. Diggins regarding site status update. Later received a call from him. He said that the remediation was performed and that they are now in a process of installation of a monitoring wells. Asked Mr. Diggins to send me a memo e-mail. Later in the day received the following e-mail from Mr.

BASEMENT AND SIDEWALL SPILL (Continued) **S118637108**

Diggins: Good Afternoon
Ainura, It was a pleasure speaking with you this afternoon. Per your request, here is a brief
status update of the spill remediation at 29-39 East Fordham Road: 1. A large section of the
basement slab was removed, and the concrete was disposed of at a state-licensed landfill approved
to accept petroleum-contaminated material. 2. Soil/fill from beneath the slab was excavated down to
bedrock, and was disposed of at a state-licensed landfill approved to accept petroleum-contaminated
soil/fill. Soil endpoint samples were collected from the sidewalls of the excavation area (where
possible) and submitted for laboratory testing. The results will be included in our Remedial Action
Report (RAR) for the site. 3. The bedrock surface was spray-washed and swept to remove residual oil
from the surface. 4. Uncontaminated material was imported from a state-licensed facility and was
spread throughout the excavation area. 5. Two monitoring wells were installed in the excavation
area to monitor for potential residual oil going forward. We expect that the basement slab will be
restored early next week, and our RAR will be submitted in the coming weeks. Feel free to reach out
to me with any questions. Regards, Patrick -- J. Patrick Diggins, P.G. Senior Geologist
.....
..... AKRF, INC.
Environmental, Planning, and Engineering Consultants 440 Park Ave South , 7th Floor - New York , NY
10016 P) 646.388.9784 M) 603.494.7090 www.akrf.com AD 11/2017: Called and spoke with Mr. Diggins
regarding report submission. He said that it is under RP review and will be submitted shortly. AD
12/06/2017: Received the following e-mail from Mr. Diggins: Good Afternoon Ainura, We are pleased
to present the Remedial Action Report (RAR) for the 29-39 East Fordham Road spill remediation
project (NYSDEC Spill No. 1512237). The RAR is too large to email, so a copy is available for
download at the AKRF Webfolder detailed below. Link: https://nyctransfer.akrf.com/Account/LogOn
Username: FordhamRoad Password: Project_12546 Please feel free to reach out to me with any
questions or concerns. Regards, Patrick -- J. Patrick Diggins, P.G. Senior Geologist Uploaded the
file. Will review. AD 12/28/2017: Reviewed the report. It states that the site consists of an
approximately 28,300-square foot lot. The building, constructed around 1919, is zoned mixed-use
commercial and residential and contains five commercial units. The building has one basement level,
which extends to approximately 20 feet below grade surface and contains storage for the commercial
units, as well as building storage, bathrooms, and an office and crew lounge. The boiler room,

BASEMENT AND SIDEWALL SPILL (Continued) **S118637108**

where the petroleum spill occurred, is located in the northeastern corner of the building. The groundwater table was encountered at approximately 6 inches below grade in the basement during the remedial action. Based on topography, regional flow is presumed to go in a northwesterly direction towards the Harlem River, which is located approximately 0.7 miles from the Site. AKRF conducted a limited Subsurface (Phase II) Investigation of the property located at the Site in September 2016. The study was intended to delineate petroleum contamination associated with NYSDEC Spill No. 1512237. Thirteen soil samples were collected from beneath the basement slab for laboratory analysis of volatile organic compounds (VOCs) and semi-volatile organic compounds (SVOCs). - VOCs were detected in seven of the thirteen soil samples at concentrations exceeding the NYSDEC Division of Environmental Remediation (DER) Commissioner Policy 51 (CP-51), Soil Cleanup Guidance values. Total detected VOCs ranged from 0.09 milligrams per kilogram (mg/kg) in SB-7 to 297 mg/kg in SB-1. - SVOCs were detected in five of the 13 soil samples at concentrations exceeding the NYSDEC DER-10 CP-51 Soil Cleanup Guidance values. SVOCs were detected in all soil samples with total SVOCs ranging from 0.072 mg/kg in SB-13 to 27.9 mg/kg in SB-8. RAP: Remediation of the spill began at the site in May 2017. A total of approximately 350 gallons of oily-water and 35 cubic yards (53 tons) of petroleum-contaminated soil and concrete debris associated with NYSDEC Spill No. 1512237 were removed and transported off-site for disposal. Eight soil endpoint samples were collected from the excavation sidewalls for laboratory analysis. Laboratory analytical results from post-excavation soil endpoint sampling indicated low-level exceedances above the CP-51 List for certain VOC and SVOC compounds; however, the detections show a substantial post-remedial reduction in concentrations when compared to soil samples collected during AKRF s 2016 Subsurface Phase II Investigation. In addition, further excavation of soil from the Site is not possible without risking building structural stability. Two recovery wells (MW-1 and MW-2) were installed beneath the basement slab, following the excavation and removal of the petroleum-contaminated urban fill. The well installation was performed in September 2017 in accordance with the RAWP, to assess the effectiveness of the remedial excavation activities associated with NYSDEC Spill No. 1512237. No LNAPL was detected in these monitoring wells during the three gauging events, indicating that source material has been removed. Based on the intended use of the property for commercial purposes, and the lack of free-phase petroleum product following an

BASEMENT AND SIDEWALL SPILL (Continued) **S118637108**

extensive remedial effort,
AKRF, on behalf of Hagedorn Fordham Road, Inc., requests NYSDEC close Spill No. 1512237. GW
sampling was not done. Will discuss the closure request with J. Kolleeny of DEC. AD 01/17/2018:
Discussed the report with J. Kolleeny. AD 01/22/2018: Called and spoke with P. Diggins regarding
sampling of the monitoring wells for the dissolved phase. He said that they did not planned to
sample those wells, and installed them only for free product monitoring. The work plan approval
letter includes post-remediation sampling of the wells. AD 01/30/2018: Called and spoke with Mr.
Diggins. Requested to sample the wells. He agreed to the request. AD 03/07/2018: Received the
following e-mail from Mr. Diggins: Good Morning Ainura, We are pleased to present the Remedial
Action Report (RAR) Addendum for the 29-39 East Fordham Road spill remediation project (NYSDEC
Spill No. 1512237), which describes the recent groundwater sampling event. The report is available
for download at the AKRF Webfolder detailed below. Link: https://nyctransfer.akrf.com/Account/LogOn
Username: FordhamRoad Password: Project_12546 Please feel free to reach out to me with any
questions or concerns. Regards, Patrick DL the file. Will review the report. AD 03/19/2018:
Reviewed the report. It states that two wells were sampled on February 13, 2018. Prior to sampling,
the groundwater monitoring wells (MW-1 and MW-2) were gauged for the presence of Light Non-Aqueous
Phase Liquid (LNAPL), and then purged of at least three well volumes using a peristaltic pump.
Groundwater samples were collected into laboratory-issued sample containers, stored in an
ice-filled cooler to maintain a temperature of 4 C, and delivered under chain of-custody control by
courier to Alpha Analytical Laboratories, Inc. of Westborough, MA, a New York State Department of
Health (NYSDOH) Environmental Laboratory Approval Program (ELAP)-certified laboratory. The samples
were analyzed for the CP-51 list of VOCs using EPA Method 8260 and SVOCs using EPA Method 8270.
Samples were collected in accordance with NYSDEC s requirements for the remediation of
petroleum-contaminated sites. Groundwater encountered at the Site is likely perched surface water,
which infiltrated the shallow subsurface and pooled atop bedrock, which is located between
approximately 1 to 2 feet below basement grade. No LNAPL was detected, and no sheen or odors were
observed in the monitoring wells. Laboratory Analytical Results: Groundwater sample laboratory
analytical results were compared to the NYSDEC 1.1.1. Technical and Operational Guidance Series
(TOGS) Class GA Guidance Values (GVs). VOCs: Groundwater analytical results indicate that

BASEMENT AND SIDEWALL SPILL (Continued) **S118637108**

Naphthalene, o-xylene, and 1,2,4-trimethylbenzene were detected at trace concentrations, below the
TOGS GVs, in one or both of the samples. SVOCs: Groundwater analytical results indicate that
Acenaphthene, anthracene, benzo(a)anthracene, benzo(b)fluoranthene, fluoranthene, fluorene,
naphthalene, phenanthrene, and pyrene were detected at relatively low concentrations in one or both
of the samples. The concentrations of benzo(a)anthracene [maximum 0.03 parts per billion (ppb)] and
benzo(b)fluoranthene (maximum 0.03 ppb) exceeded their respective TOGS GV in both groundwater
samples collected. Although the detections of two SVOCs exceeded the TOGS GVs, no other evidence of
petroleum contamination (e.g. the presence LNAPL, sheen, or odors) was observed in wells during the
field screening. Conclusions: Based on the previously completed remediation activities, intended
use of the site for commercial purposes, the construction of a composite cover in the boiler room,
the apparent separation of perched groundwater at the site from the regional groundwater flow
system, and the low levels of residual dissolved-phase VOCs and SVOCs in groundwater samples, AKRF,
on behalf of Hagedorn Fordham Road, Inc., respectfully requests NYSDEC close Spill No. 1512237. AD
03/22/2018: Discussed the spill case closure request with J. Kolleeny. Based on the remediation
performed and GW data provided, it was decided to approve case closure request. AD 03/23/2018:
Issued and sent a Closure letter to Mr. Lyle Gilbertson of Hagedorn Fordham Road, Inc. Case closed.
AD

Remarks: spill is contained and clean up is enrt

All Materials:

Site ID:	525046
Operable Unit ID:	1274010
Operable Unit:	01
Material ID:	2278547
Material Code:	0002A
Material Name:	#4 fuel oil
Case No.:	Not reported
Material FA:	Petroleum
Quantity:	200.00
Units:	G
Recovered:	Not reported
Resource Affected:	Not reported
Oxygenate:	Not reported

CQ530 **VAULT 1642** **NY Spills** **S113406066**
SSE **VALENTINE AVE AND FORDHAM RD** **N/A**
1/4-1/2 **BRONX, NY**
0.379 mi.
2001 ft. **Site 1 of 3 in cluster CQ**

Relative:
Lower

Actual:
129 ft.

SPILLS:

Name:	VAULT 1642
Address:	VALENTINE AVE AND FORDHAM RD
City,State,Zip:	BRONX, NY
Spill Number/Closed Date:	1216817 / 2013-08-05
Facility ID:	1216817
Facility Type:	ER
DER Facility ID:	435511
Site ID:	480220
DEC Region:	2
Spill Cause:	Equipment Failure
Spill Class:	C4
SWIS:	0301
Spill Date:	2013-03-29
Investigator:	RWAUSTIN
Referred To:	Not reported
Reported to Dept:	2013-03-29
CID:	Not reported
Water Affected:	Not reported
Spill Source:	Commercial/Industrial
Spill Notifier:	Responsible Party
Cleanup Ceased:	Not reported
Cleanup Meets Std:	False
Last Inspection:	Not reported
Recommended Penalty:	False
UST Trust:	False
Remediation Phase:	0
Date Entered In Computer:	2013-03-29
Spill Record Last Update:	2013-08-05
Spiller Name:	ERT
Spiller Company:	CONEDISON
Spiller Address:	4 IRVING PL
Spiller Company:	999
Contact Name:	ERT
Latitude:	Not reported
Longitude:	Not reported
DEC Memo:	8/5/13 - Austin - 6 gal. dielectric fluid from leaking transformer onto vault floor - Con Ed contained and cleaned up the spill, and replaced the transformer - See eDocs files for further information - Spill closed - end
Remarks:	Spill is contained to the vault. Clean up is pending resources.

All Materials:

Site ID:	480220
Operable Unit ID:	1230013
Operable Unit:	01
Material ID:	2227841
Material Code:	0541A
Material Name:	dielectric fluid
Case No.:	Not reported
Material FA:	Petroleum
Quantity:	6.00
Units:	G

VAULT 1642 (Continued) **S113406066**

Recovered: Not reported
Resource Affected: Not reported
Oxygenate: Not reported

CQ531 **TM524** **NY Spills** **S108296848**
SSE **FORDHAM ROAD & VALETINE AVENUE** **N/A**
1/4-1/2 **BRONX, NY**
0.379 mi.
2001 ft. **Site 2 of 3 in cluster CQ**

Relative: **Lower**
Actual: **129 ft.**

SPILLS:

Name:	TM524
Address:	FORDHAM ROAD & VALETINE AVENUE
City,State,Zip:	BRONX, NY
Spill Number/Closed Date:	0610530 / 2007-01-17
Facility ID:	0610530
Facility Type:	ER
DER Facility ID:	324637
Site ID:	374987
DEC Region:	2
Spill Cause:	Equipment Failure
Spill Class:	C4
SWIS:	0301
Spill Date:	2006-12-15
Investigator:	GDBREEN
Referred To:	Not reported
Reported to Dept:	2006-12-17
CID:	74
Water Affected:	Not reported
Spill Source:	Commercial/Industrial
Spill Notifier:	Responsible Party
Cleanup Ceased:	Not reported
Cleanup Meets Std:	False
Last Inspection:	Not reported
Recommended Penalty:	False
UST Trust:	False
Remediation Phase:	0
Date Entered In Computer:	2006-12-17
Spill Record Last Update:	2007-01-17
Spiller Name:	ERT DESK
Spiller Company:	CON EDISON
Spiller Address:	FORDHAM RD/VALATINE AVE
Spiller Company:	001
Contact Name:	ERT DESK
Latitude:	Not reported
Longitude:	Not reported
DEC Memo:	01/17/07 - See e-docs for Con Ed report detailing cleanup and closure. 203730. see eDocs
Remarks:	down a transformer manhole Unit will be condemned Feeder has to be deenergized prior to cleanup ref 203730

All Materials:

Site ID:	374987
Operable Unit ID:	1132640
Operable Unit:	01
Material ID:	2122417
Material Code:	0020A

TM524 (Continued) **S108296848**

Material Name:	transformer oil
Case No.:	Not reported
Material FA:	Petroleum
Quantity:	4.00
Units:	G
Recovered:	.00
Resource Affected:	Soil
Oxygenate:	Not reported

CQ532 **VALENTINE AV NORTH OF** **NY Spills** **S102150947**
SSE **FORDHAM RD** **N/A**
1/4-1/2 **BRONX, NY**
0.379 mi.
2002 ft. **Site 3 of 3 in cluster CQ**

Relative: **Lower**

Actual: **129 ft.**

SPILLS:

Name:	BTWN UNIVERSITY ST&ANDREW
Address:	FORDHAM RD
City,State,Zip:	BRONX, NY
Spill Number/Closed Date:	0401204 / 2004-05-11
Facility ID:	0401204
Facility Type:	ER
DER Facility ID:	137101
Site ID:	162502
DEC Region:	2
Spill Cause:	Equipment Failure
Spill Class:	Not reported
SWIS:	0301
Spill Date:	2004-05-04
Investigator:	MCTIBBE
Referred To:	Not reported
Reported to Dept:	2004-05-04
CID:	407
Water Affected:	Not reported
Spill Source:	Commercial Vehicle
Spill Notifier:	Responsible Party
Cleanup Ceased:	Not reported
Cleanup Meets Std:	False
Last Inspection:	Not reported
Recommended Penalty:	False
UST Trust:	False
Remediation Phase:	0
Date Entered In Computer:	2004-05-04
Spill Record Last Update:	2004-05-11
Spiller Name:	JOSEPHINE BROWN
Spiller Company:	NYC TRANSIT
Spiller Address:	370 JAY STREET
Spiller Company:	001
Contact Name:	Not reported
Latitude:	40.8617430
Longitude:	-73.9131640
DEC Memo:	Prior to Sept, 2004 data translation this spill Lead_DEC Field was TIBBE Damaged plate on a transmission. Most contained and cleaned by NYCT but some entered sewer. DEP not notified.
Remarks:	Caller states line on the bus failed which is the cause of the spill, an unknown amount went into the sewer drain.

VALENTINE AV NORTH OF (Continued) **S102150947**

All Materials:

Site ID:	162502
Operable Unit ID:	883062
Operable Unit:	01
Material ID:	559911
Material Code:	0021
Material Name:	transmission fluid
Case No.:	Not reported
Material FA:	Petroleum
Quantity:	6.00
Units:	G
Recovered:	.00
Resource Affected:	Sewer
Oxygenate:	Not reported

Name:	VALENTINE AV NORTH OF
Address:	FORDHAM RD
City,State,Zip:	BRONX, NY
Spill Number/Closed Date:	9614410 / 1997-03-13
Facility ID:	9614410
Facility Type:	ER
DER Facility ID:	137101
Site ID:	162503
DEC Region:	2
Spill Cause:	Equipment Failure
Spill Class:	C4
SWIS:	0301
Spill Date:	1997-03-13
Investigator:	ADZHITOM
Referred To:	Not reported
Reported to Dept:	1997-03-13
CID:	366
Water Affected:	Not reported
Spill Source:	Passenger Vehicle
Spill Notifier:	Responsible Party
Cleanup Ceased:	Not reported
Cleanup Meets Std:	False
Last Inspection:	Not reported
Recommended Penalty:	False
UST Trust:	False
Remediation Phase:	0
Date Entered In Computer:	1997-03-13
Spill Record Last Update:	1997-03-17
Spiller Name:	CHARLES BURRUS
Spiller Company:	NYC TRANSIT AUTHORITY
Spiller Address:	370 JAY ST
Spiller Company:	001
Contact Name:	Not reported
Latitude:	40.8617430
Longitude:	-73.9131640
DEC Memo:	Prior to Sept, 2004 data translation this spill Lead_DEC Field was ZHITOMIRSKY PETTY OFFICER MORALES CALLED 10:40 WILL SOMEONE GO OUT (USCG) TO THIS 212 668-7920 CG VERIFIES THIS AS SAME INTO; BUT THEY HAVE NO ONE THAT CAN RESPOND NOW. I CALLED NYC TRANSIT & EVERYTHING IS AS STATED ABOVE &

VALENTINE AV NORTH OF (Continued) **S102150947**

UNDER CONTROL. I ADVISED THE CG THAT WE WOULDN'T NECESSARILY PHYSICALLY RESPOND TO A SPILL OF THIS SIZE THAT'S BEEN CLEANED UP.

Remarks: LEAK FROM TRANSIT AUTHORITY BUS ONTO ROADWAY. SPILL WAS CONTAINED AND SANITATION DEPT ENROUTE TO CLEAN.

All Materials:

Site ID:	162503
Operable Unit ID:	1041824
Operable Unit:	01
Material ID:	339519
Material Code:	0021
Material Name:	transmission fluid
Case No.:	Not reported
Material FA:	Petroleum
Quantity:	5.00
Units:	G
Recovered:	.00
Resource Affected:	Soil
Oxygenate:	Not reported

CR533 **SPILL NUMBER 0009361** **NY Spills** **S104879583**
South **2488 GRAND CONCORSE** **N/A**
1/4-1/2 **BRONX, NY**
0.380 mi.
2007 ft. **Site 1 of 4 in cluster CR**

Relative: **Lower**
Actual: **116 ft.**

SPILLS:

Name:	SPILL NUMBER 0009361
Address:	2488 GRAND CONCORSE
City,State,Zip:	BRONX, NY
Spill Number/Closed Date:	0009361 / 2003-06-11
Facility ID:	0009361
Facility Type:	ER
DER Facility ID:	244642
Site ID:	302801
DEC Region:	2
Spill Cause:	Equipment Failure
Spill Class:	C3
SWIS:	0301
Spill Date:	2000-11-14
Investigator:	MXTIPPLE
Referred To:	Not reported
Reported to Dept:	2000-11-14
CID:	270
Water Affected:	Not reported
Spill Source:	Commercial/Industrial
Spill Notifier:	Affected Persons
Cleanup Ceased:	Not reported
Cleanup Meets Std:	True
Last Inspection:	Not reported
Recommended Penalty:	False
UST Trust:	False
Remediation Phase:	0
Date Entered In Computer:	2000-11-14
Spill Record Last Update:	2003-06-11
Spiller Name:	TOM

SPILL NUMBER 0009361 (Continued) **S104879583**

Spiller Company:	L AND C
Spiller Address:	Not reported
Spiller Company:	001
Contact Name:	TOM
Latitude:	40.8615674
Longitude:	-73.8973279
DEC Memo:	Prior to Sept, 2004 data translation this spill Lead_DEC Field was TIPPLE 6/3/03 TIPPLE SENT REQUEST FOR CLEANUP DOCUMENTATION 6/11/03 TIPPLE UPDATING/ DOCUMENTATION ARRIVES, PHOTOS REVEAL THAT THE SPILL WAS CLEANED, AND THE FLOOR HAS BEEN SEALED/ nO FURTHER ACTION NECESSARY.
Remarks:	gasket on a strainer broke causing spill

All Materials:

Site ID:	302801
Operable Unit ID:	831654
Operable Unit:	01
Material ID:	543311
Material Code:	0003A
Material Name:	#6 fuel oil
Case No.:	Not reported
Material FA:	Petroleum
Quantity:	50.00
Units:	G
Recovered:	.00
Resource Affected:	Soil
Oxygenate:	Not reported

CR534
South
1/4-1/2
0.380 mi.
2007 ft.

2488 GRAND CONCOURSE
BRONX, NY 10458

Site 2 of 4 in cluster CR

NY Spills **S107781155**
NY NYC LAND USE **N/A**

Relative:
Lower

Actual:
116 ft.

SPILLS:

Name:	2488 GRAND CONCOURSE
Address:	2488 GRAND CONCOURSE
City,State,Zip:	BRONX, NY
Spill Number/Closed Date:	9303334 / 1995-06-20
Facility ID:	9303334
Facility Type:	ER
DER Facility ID:	126870
Site ID:	149115
DEC Region:	2
Spill Cause:	Human Error
Spill Class:	D4
SWIS:	0301
Spill Date:	1993-06-14
Investigator:	CAMMISA
Referred To:	Not reported
Reported to Dept:	1993-06-14
CID:	Not reported
Water Affected:	Not reported
Spill Source:	Tank Truck
Spill Notifier:	Responsible Party
Cleanup Ceased:	1995-06-20

(Continued) **S107781155**

Cleanup Meets Std:	True
Last Inspection:	Not reported
Recommended Penalty:	False
UST Trust:	False
Remediation Phase:	0
Date Entered In Computer:	1993-06-15
Spill Record Last Update:	1995-06-20
Spiller Name:	Not reported
Spiller Company:	UNK
Spiller Address:	Not reported
Spiller Company:	999
Contact Name:	Not reported
Latitude:	40.8615674
Longitude:	-73.8973279
DEC Memo:	Not reported
Remarks:	POSSIBLE GAGE MALFUNCTION - SPILL CONTAINED ON PAVEMENT - CASTLE TO DO CLEAN UP - CLEAN UP IN PROGRESS AT /217PM 6/14/93.

All Materials:

Site ID:	149115
Operable Unit ID:	985220
Operable Unit:	01
Material ID:	564533
Material Code:	0003A
Material Name:	#6 fuel oil
Case No.:	Not reported
Material FA:	Petroleum
Quantity:	40.00
Units:	G
Recovered:	.00
Resource Affected:	Soil
Oxygenate:	Not reported

Name:	OFFICE BUILDING
Address:	2488 GRAND CONCOURSE
City,State,Zip:	BRONX, NY
Spill Number/Closed Date:	0604097 / 2008-09-22
Facility ID:	0604097
Facility Type:	ER
DER Facility ID:	126870
Site ID:	366983
DEC Region:	2
Spill Cause:	Other
Spill Class:	C4
SWIS:	0301
Spill Date:	2006-07-13
Investigator:	AXDORONO
Referred To:	NFA LETTER
Reported to Dept:	2006-07-13
CID:	444
Water Affected:	Not reported
Spill Source:	Private Dwelling
Spill Notifier:	Other
Cleanup Ceased:	Not reported
Cleanup Meets Std:	True
Last Inspection:	Not reported
Recommended Penalty:	False

(Continued) **S107781155**

UST Trust:	False
Remediation Phase:	0
Date Entered In Computer:	2006-07-13
Spill Record Last Update:	2008-09-22
Spiller Name:	MARK SALAMACK
Spiller Company:	OFFFICE BUIL
Spiller Address:	2488 GRAND CONCOURSE
Spiller Company:	001
Contact Name:	MARK SALAMACK
Latitude:	40.8621000
Longitude:	-73.8970240
DEC Memo:	7/13/2006 PTC inspected the site last week and only saw some staining in the basement and did not call it in. Today PTC went back to the site to do some piping repair work. Apparently one of the suction/return lines goes from the tank, through a pumpset then up to the ceiling, across the basement and then back down to the boiler. At some point this pipe has contact with the basement floor. At this location a small hole appeared and oil went into the floor. PTC has forwarded a work proposal to the owner to do a series of test borings to determine the size of the problem and then to dig out/remediate the area. This area is very narrow (between the boiler and the basement wall). Since PTC has already started planning the job and the owner has apparently hired PTC to do the work, no CSL has been sent to the owner. 7/17/2006 - Mark Robbins from Hydrotech called. They will be installing soil & GW probes through basement floor to determine size and location of contamination. Samples will be tested and lab results along with a site contamination drawing will be submitted to Jeff Vought along with a proposed plan of action. 08/01/06- Zhune sent CSL to Owner Alan Jamal at: 1430 Broadway, Suite 1103 New York, NY 10018 12/13/06-Vought-Reviewed Subsurface Investigation Results from HydroTech dated 9/5/06 and received on 9/20/06. Four groundwater probes were installed at site in boiler room. Groundwater at depth of 1 below grade. Refusal at 2 below grade. It should be noted that the groundwater sample obtained from groundwater probe GP-4 consisted of a mixture of fuel oil and water. Visual and olfactory evidence of fuel oil was observed in the sample. Therefore a sediment sample was obtained from this probe . Soil analytical shows SVOC exceedences (benzo(a)anthracene 830ppb, chrysene 2570ppb, and benzo(a)pyrene). Groundwater analyticals show dissolved contamination in all borings with high concentrations of 31pp benzene, 65ppb toluene, 12ppb ethylbenzene, 67ppb xylene, 667ppb naphthalene, 14ppb MTBE. The greatest levels are present in the southwest portion of the boiler room in the vicinity of the petroleum release as evidenced by the analytical results of GP-4. Report recommends preparation of

(Continued) **S107781155**

a investigation work plan for delineation, installation of three permanent monitoring wells and quarterly sampling. Vought called HydroTech Devoe (631-457-2343). Vought sent letter approving of well installation and requiring 1)surrounding area site plan 2) delineation of groundwater contamination (note that no borings were performed at location of spill due to presence of boiler, a boring outside the building may be feasible. Vought sent letter with two month due date: Mr. Alan Jamal 2488 Grand Concourse Realty Corp. 1430 Broadway, Suite 1103 New York, NY 10018 Vought submitted spill to DEC Austin for transfer to Remediation Unit due to groundwater contamination in borings (groundwater analyticals show dissolved contamination in all borings with high concentrations of 31ppb benzene, 65ppb toluene, 12ppb ethylbenzene, 67ppb xylene, 667ppb naphthalene, 14ppb MTBE, 16100ppb phenanthrene, 3220ppb anthracene. 2/14/07-Vought-Received call from Kathy Devoe(631-462-5866) who is looking for site visit to review well installation. 12/14/06-Vought-Spill transferred to DEC Brevdo as per DEC Austin. 02/23/07 - Approved proposed groundwater sampling plan verbally via telephone conversation with Kathy DeVoe of Hydro Tech Environmental. Upon completion of investigation they will submit an investigation report describing all investigations conducted, results and proposed remediation. (Vadim Brevdo) 08/14/2007: This spill case was transferred to A. Doronova. AD 08/28/2007: Reviewed Groundwater Investigation Report submitted by HydroTech Environmental (HTE) on August 7, 2007. It states that: Site investigation was performed during April-May, 2007 and consisted of the installation, surveying and sampling of six monitoring wells. All six wells were installed in the boiler room at the site. All wells are 1 inch in diameter and 6 feet deep below grade. Soil samples were not collected during the wells installation as the saturated zone was encountered directly below the slab. GW flow direction could not be established for the site due to the presence of the apparent hydrostatic influence of the basement floor upon the water table. The regional GW flow direction in the vicinity of the site is to the west in the direction of Hudson river. Dissolved VOCs and SVOCs were detected in the groundwater beneath the boiler room at concentrations exceeding their respective regulatory standards. Total VOCs range from ND in MW-1, MW-2 and MW-4 to 230.2 ug/L in MW-5. Total SVOCs range from ND in MW-2, MW-4 and MW-6 to 248 ug/L in MW-1. No free product was detected in any of the wells. The comparison of these results to the previous sample results (July, 2006) indicates that the levels of both VOCs and SVOCs have significantly decreased. For

(Continued) **S107781155**

example: total VOCs - 996.8
ug/L in GP-4 (July, 2006) and no levels of VOCs were detected in the same area (MW-1)in May, 2007.
Levels of MTBE were detected in the central and northeastern portions of the boiler room during
July 2006, but no levels of MTBE were detected in the recent sampling event. The borders of the
dissolved petroleum plume, which is present in the western portion of the boiler room, were not
delineated, because no monitoring wells were installed beyond boundaries of the boiler room. The
presented maps show only boiler room. Complete site plan with facilities, building and surrounding
streets is absent. AD 08/29/2007: Spoke with Mr. Paul Matli (project manager of HTE) regarding a
submittal of the complete plan of the site. He promised to send it via email. AD 08/30/2007:
Received site plan via email from P. Matli of HTE. It shows property boundaries and surrounding
streets. AD 09/05/2007: Sent a letter to Jack Salama of Grand Concourse Realty Corp. requesting
additional subsurface investigation to better delineate plume boundaries. Work plan for such
investigation should include installation of two monitoring wells in the sidewalk along East
Fordham Rd. with sampling the soil during well installation. AD 09/10/2007: Rachel Ataman of
HydroTech called and asked for a meeting at the site to discuss location of the requested
monitoring wells. Scheduled a site visit for Monday, September 17, 2007. AD 09/17/2007: Visited the
site. The building is located on the corner of Grand Concourse and East Fordham Road. There is a
subway station right on the same corner. Met with R. Ataman at the site. Told her to do utilities
markings first to make sure they will be able to install two requested wells in to the sidewalk
along the northern side of the building. If it will be not feasible, then they should relocate
wells' location across the East Fordham Road. Inspected the boiler room of the building. No odor
was present. No any oil stains on the boiler room's floor were detected. There are six monitoring
wells in the boiler room with groundwater perching out of them. Some water on the floor. Took few
pictures of the boiler room. AD 10/29/2007: Received a letter From P. Matli of HTE with a request
for Sidewalk Work Permit. They plan to install two monitoring wells in the sidewalk along the south
side of East Fordham Road. AD 10/30/2007: Sent a Sidewalk Permit letter to Mr. Matli. AD 11/2007:
Received a call from P. Matli, he said that they encountered constant refusal at 5 fbg while
drilling borings into the sidewalk. He was asking for further actions. Told him to discontinue the
fieldwork and send to me the latest groundwater monitoring results, to see if contamination

(Continued) **S107781155**

continue decreasing. Submitted labdata indicated decreasing trend in most site wells, except for wells MW-5 and MW-6. Requested to prepare and submit monitoring report with conclusions and recommendations. AD 01/22/2008: Received the Quarterly Status Report for the period July - October 2007 from HTE. It states that total VOC concentrations in the groundwater samples range from ND in MW-1, MW-2 and MW-4 to 402 ppb in MW-5. The total SVOCs range from ND in MW-1, MW-2, MW-4 and MW-6 to 222 ppb in MW-5. The contamination appears to have migrated from the area of release in the southeastern portion of the boiler room to the northeastern and northern portions. Installation of the requested off-site wells was not feasible due to encountering of shallow bedrock. HTE recommends to conduct soil gas survey in the vicinity of the site to determine if the groundwater plume is migrating off site. AD 01/30/2008: Issued a letter to Mr. Salama (owner) approving HTE recommendation and suggesting to taken some actions to address the contamination. Possible actions could include evacuation of the most contaminated wells using a vacuum truck and installation of ORC socks in these wells. Also said that groundwater monitoring should continue on a quarterly basis to evaluate the effectiveness of the remedial actions taken. (cc: J. Kolleeny - DEC; P. Matli - HTE and file) AD 02/19/2008: Spoke with P. Matli. He said that they plan to apply vacuum truck on bi-monthly rate, and also to employ engineering methods to prevent oil leakage from AST into the basement floor. Soil gas survey will be implemented along East Hordham Road. AD 03/03/2008: Received email from P. Matli of HTE with a request to change sampling frequency from quarterly to semi-annual. Spoke with J. Kolleeny. Called and spoke with P. Matli. Told him that they should keep quarterly frequency to monitor the progress of enhanced fluid recovery, but they may remove wells MW-2 and MW-4 from sampling program due to ND labresults for two sampling periods. AD 04/09/2008: Received a call from P. Matli regariding submittal of a next quarterly report. It will be submitted in summer 2008. AD 09/08/2008: Received QMR. Downloaded to eDocs. AD 09/11/2008: Received a hard copy of the report. Will review. AD 09/22/2008: Reviewed the report. HTE performed four weekly EFR events on the three most contaminated wells: MW-1, MW-3 and MW-5 for the month of June 2008. A total of 22 gallons of contaminated water were recovered from these wells. No detectable levels of free product were present in any of these wells. In addition, on June 21 to 24, 2008 a petroleum stained concrete slab was excavated in the boiler room and disposed of in 55-gallons drums. Evidence of a fuel oil release and elevated levels of PID (50 ppm to

(Continued) **S107781155**

300 ppm) were identified at
the bottom layer of the excavated concrete slab. The excavation
extended to the west,east and south
until the concrete showed no evidence of petroleum staining or trace
levels (<0.01 ppm) of organic
vapors. The slab is appox. 3 thick and is underlain by a bedrock.The
final excavation was
irregularly shaped of 116 sq feet. The stained surface of the bedrock
was cleaned and power washed.
Generated water was vacuumed and placed into 55-gallon drums.
Following the power wash clea-up, the
excavation was then graded with concrete. No end point samples were
collected due to the presence
of the bedrock. Groundwater was sampled on July 28, 2008. According to
a analytical data, the total
VOC concentrations has decreased to 28 ppb from 161 ppb and SVOCs has
decreased to 23 ppb from 111
ppb. Based on the provided data HTE requests the spill closure and a
NFA letter. The performed work
is saficient and current site conditions warrant the spill closute.
Discussed this spill with J.
Kolleeny. Closed the spill. Issued a NFA letter. AD

Remarks: WHEN WENT TO REMOVE PIPING AND CHANGE FOUND OIL COMING OUT OF GROUND: MANAGMENT CO. IS JEM REALTY- 212-869-8580- JACK

All Materials:

Site ID:	366983
Operable Unit ID:	1124909
Operable Unit:	01
Material ID:	2114417
Material Code:	0003A
Material Name:	#6 fuel oil
Case No.:	Not reported
Material FA:	Petroleum
Quantity:	Not reported
Units:	G
Recovered:	.00
Resource Affected:	Soil
Oxygenate:	Not reported

NYC LAND USE:

Name:	Not reported
Address:	2488 GRAND CONCOURSE
City,State,Zip:	BRONX, NY 10458
Latitude:	40.8619746
Longitude:	-73.8968103
Type Of Ownership Code:	Not reported
Owner Name:	WAGNER ASSOCIATES LLC
Borough:	BX
Tax Block:	3153
Tax Lot:	9
Community District:	205
Census Tract 2020:	2023702
Census Block 2020:	20237021000
Census Tract 2010:	237.02
Census Block 2010:	1000

(Continued) **S107781155**

School District:	10
City Council District:	15
Fire Company:	E048
Police Precinct:	46
Health Center District:	25
Health Area:	1600
Sanitation District Boro:	2
Sanitation District Number:	05
Sanitation Subsection:	3A
Zoning District 1:	C4-4: Commercial Districts
Zoning District 2:	Not reported
Zoning District 3:	Not reported
Zoning District 4:	Not reported
Commercial Overlay 1:	Not reported
Commercial Overlay 2:	Not reported
Special Purpose District 1:	C
Special Purpose District 2:	Not reported
Special Purpose District 3:	Not reported
Limited Height District:	Not reported
Spill Boundary Indicator:	N
Building Class:	O5: OFFICE BUILDINGS - Office with Comm ? 1 to 6 Stories
Land Use Category:	Commercial & Office Buildings
Number Of Easements:	0
Lot Area:	26472
Total Building Floor Area:	97832
Commercial Floor Area:	97832
Residential Floor Area:	0
Office Floor Area:	71832
Retail Floor Area:	26000
Garage Floor Area:	0
Storage Floor Area:	0
Factory Floor Area:	0
Other Floor Area:	0
Total Building Floor Area Source Code:	2
Number Of Buildings:	1
Number Of Floors:	5.0000000
Residential Units:	0
Total Units:	73
Lot Frontage:	222.7700000
Lot Depth:	108.7800000
Building Frontage:	222.0000000
Building Depth:	108.0000000
Extension Code:	N
Proximity Code:	3
Irregular Lot Code:	Y
Lot Type:	3
Basement Type/Grade:	2
Assessed Land Value:	1350000.00000
Assessed Total Value:	15072300.00000
Exempt Total Value:	8653680.00000
Year Built:	1937
Year Altered 1:	2004
Year Altered 2:	2017
Historic District Name:	Not reported
Landmark Status:	Not reported
Built Floor Area Ratio:	3.70000000000
Maximum Allowable Residential Far:	3.44000000000

(Continued) **S107781155**

Maximum Allowable Commercial Far:	3.40000000000
Maximum Allowable Community Facility Far:	6.50000000000
Boro Code:	2
Borough, Tax Block and Lot:	2031530009.00000000
Condominium Number:	Not reported
Census Tract 2:	023702
X Coordinate:	1012793
Y Coordinate:	253335
Zoning Map #:	3c
Zoning Map Code:	Not reported
Sanborn Map #:	214 017
Tax Map #:	21109
E-designation Number:	Not reported
Apportionment BBL:	Not reported
Apportionment Date:	Not reported
Pluto ??? Dtm Base Map Indicator:	1
2007 Flood Insurance Rate Map Indicator:	Not reported
2015 Preliminary Flood Insurance Rate Map Indicator:	Not reported
Version Number:	24v1.1
Changed By DCP:	Not reported

CN535 **TRANSFORMER #T0239** **NY Spills** **S106470752**
ENE **MINERVA/JEROME** **N/A**
1/4-1/2 **BRONX, NY**
0.381 mi.
2010 ft. **Site 2 of 4 in cluster CN**

Relative:
Higher

Actual:
140 ft.

SPILLS:

Name:	TRANSFORMER #T0239
Address:	MINERVA/JEROME
City,State,Zip:	BRONX, NY
Spill Number/Closed Date:	0403696 / 2004-09-29
Facility ID:	0403696
Facility Type:	ER
DER Facility ID:	248043
Site ID:	307140
DEC Region:	2
Spill Cause:	Equipment Failure
Spill Class:	C4
SWIS:	0301
Spill Date:	2004-07-07
Investigator:	JHOCONNE
Referred To:	Not reported
Reported to Dept:	2004-07-07
CID:	444
Water Affected:	Not reported
Spill Source:	Institutional, Educational, Gov., Other
Spill Notifier:	Responsible Party
Cleanup Ceased:	Not reported
Cleanup Meets Std:	False
Last Inspection:	Not reported
Recommended Penalty:	False
UST Trust:	False
Remediation Phase:	0
Date Entered In Computer:	2004-07-07
Spill Record Last Update:	2004-09-29
Spiller Name:	ERT DESK
Spiller Company:	Con Ed

TRANSFORMER #T0239 (Continued) **S106470752**

Spiller Address:	Not reported
Spiller Company:	001
Contact Name:	ERT DESK
Latitude:	Not reported
Longitude:	Not reported
DEC Memo:	Prior to Sept, 2004 data translation this spill Lead_DEC Field was O'CONNELL e2mis no. 154218: transformer in TM0239 3X70 located at Minerva Place and Jerome Avenue in the Bronx leaking transformer body leaked 3 gallons of dielectric fluid throught the network protector housing and spilled to the floor of the vault where it is contained. 08-July-2004 19:20 hrs. The defective transformer has been removed and the flush truck removed ~ 100 Lbs. of solids. The crew double washed and rinsed the TM. with 760 Soap and water and the CFS. tanker removed all liquids. ClEANUP COMPLETE.
Remarks:	NO TO 4 QUESTIONS, REMOVE TRANSFORMER: CONED # 154218

All Materials:

Site ID:	307140
Operable Unit ID:	886993
Operable Unit:	01
Material ID:	491260
Material Code:	0541A
Material Name:	dielectric fluid
Case No.:	Not reported
Material FA:	Petroleum
Quantity:	3.00
Units:	G
Recovered:	.00
Resource Affected:	Soil
Oxygenate:	Not reported

CR536 **2488 GRD CONCOURSE/WAGNER** **NY Spills** **S102141007**
South **2488 GRD CONCOURSE/WAGNER** **N/A**
1/4-1/2 **BRONX, NY**
0.381 mi.
2011 ft. **Site 3 of 4 in cluster CR**

Relative: **Lower**

Actual: **117 ft.**

SPILLS:

Name:	2488 GRD CONCOURSE/WAGNER
Address:	2488 GRD CONCOURSE/WAGNER
City,State,Zip:	BRONX, NY
Spill Number/Closed Date:	9103433 / 1997-10-16
Facility ID:	9103433
Facility Type:	ER
DER Facility ID:	172505
Site ID:	207881
DEC Region:	2
Spill Cause:	Equipment Failure
Spill Class:	C3
SWIS:	0301
Spill Date:	1991-06-27
Investigator:	FINGER
Referred To:	Not reported

2488 GRD CONCOURSE/WAGNER (Continued) **S102141007**

Reported to Dept:	1991-06-27
CID:	Not reported
Water Affected:	Not reported
Spill Source:	Commercial/Industrial
Spill Notifier:	Responsible Party
Cleanup Ceased:	Not reported
Cleanup Meets Std:	False
Last Inspection:	Not reported
Recommended Penalty:	False
UST Trust:	False
Remediation Phase:	0
Date Entered In Computer:	1991-07-01
Spill Record Last Update:	1997-10-17
Spiller Name:	Not reported
Spiller Company:	WAGNER BLDG
Spiller Address:	2488 GRAND CONCOURSE
Spiller Company:	001
Contact Name:	Not reported
Latitude:	Not reported
Longitude:	Not reported
DEC Memo:	Not reported
Remarks:	GAUGE MALFUNCTIONED; CONTAINED ON PAVEMENT, SOME IN ELEVATOR SHAFT, EASTMOND TO SHAFT

All Materials:

Site ID:	207881
Operable Unit ID:	954243
Operable Unit:	01
Material ID:	425868
Material Code:	0003A
Material Name:	#6 fuel oil
Case No.:	Not reported
Material FA:	Petroleum
Quantity:	50.00
Units:	G
Recovered:	.00
Resource Affected:	Soil
Oxygenate:	Not reported

CP537 **MANHOLE #4068** **NY Spills** **S106004969**
SSW **FORDHAM RD & MORRIS AV** **N/A**
1/4-1/2 **BRONX, NY**
0.382 mi.
2018 ft. **Site 5 of 8 in cluster CP**

Relative:
Lower

Actual:
122 ft.

SPILLS:

Name:	MANHOLE #4068
Address:	FORDHAM RD & MORRIS AV
City,State,Zip:	BRONX, NY
Spill Number/Closed Date:	0203268 / 2004-09-22
Facility ID:	0203268
Facility Type:	ER
DER Facility ID:	248764
Site ID:	308025
DEC Region:	2
Spill Cause:	Equipment Failure
Spill Class:	C4

MANHOLE #4068 (Continued) **S106004969**

SWIS:	0301
Spill Date:	2002-06-26
Investigator:	AERODRIG
Referred To:	Not reported
Reported to Dept:	2002-06-26
CID:	390
Water Affected:	Not reported
Spill Source:	Commercial/Industrial
Spill Notifier:	Responsible Party
Cleanup Ceased:	Not reported
Cleanup Meets Std:	False
Last Inspection:	Not reported
Recommended Penalty:	False
UST Trust:	False
Remediation Phase:	0
Date Entered In Computer:	2002-06-26
Spill Record Last Update:	2004-09-22
Spiller Name:	CALLER
Spiller Company:	CON ED
Spiller Address:	4 IRVING PLACE
Spiller Company:	001
Contact Name:	ANDREW MORRIS
Latitude:	Not reported
Longitude:	Not reported
DEC Memo:	Prior to Sept, 2004 data translation this spill Lead_DEC Field was RODRIGUEZ E2MIS Notes 143599 26-jun-2002 11:20 QA Sr. Eng Tech. C. Troncone # 24738 reports finding ~8 ounces of cable oil from leaking cable caps in manhole. Oil leaked on cable below and concrete floor. Oil sample been taken and environmental tag in route. Cleanup pending lab results. Lab Sequence Number: 02-05931-001 TOTAL PCB 1477 ppm 27-June-2002 @ 02:20 hrs. Underground Operating Supervisor Pete Mongello reports that the crew removed two drums of hazardous waste and double washed the manhole. Due to the high PCB count the manhole requires additional sampling. 27-June-2002 14:55 Due to torrential rainfall crew removed 10 of liquid from manhole. Chemlab Tech. and an Environmental Flush crew to assist with wipe samples has been scheduled for 28-June-02 at 00:30 confirmed appointment with Jimmy at Chemlab 15:00 27-June-2002 29-Jun-2002 21:09 Hrs Wipe samples taken on 11-7 shift, results are pending. From: Siesfeld, James Sent: Monday, July 01, 2002 12:17 AM To: D'Alisera, Charles A; Fischer, Lawrence Cc: dl - BX/West EH&S C.C. Subject: Wipe sample failure Incident No. 143599, MH 4068, Fordham Road opposite Morris Avenue, Bronx. 10 of 27 wipe samples were greater than 10 ug/100cm2. Due to parking restrictions, an over 50 tanker has been requested for 11-7 shift on 7/2/2. 02-JUL-2002 05:06 Environmental Flush Mech A J. Maloney 05863 reports tanker removed 250 gallons of PCB hazardous liquid from the structure and the structure was tripled washed and rinsed. Chemist T. Smith 02201 re-sampled test locations that failed after the

MANHOLE #4068 (Continued) **S106004969**

original cleaning. Close out
pending lab results. Cleanup complete 04:20. Incident 143599, MH4068, N/s Fordham Road off Morris
Ave, Bx, 6 of 11 wipe samples were greater than 10 ug/100cm2. Recleaning and resampling is
required. 11-July-2002 02:39 Hrs. Structure recleaned on 10-July-2002 and 6 wipe samples were
taken, 3 failed on retest. 01-Aug.-2002 @ 04:50 Underground Environmental Mechanic John Maloney,
#05863 reports manhole recleaned and chem. lab. took wipe samples. Tanker took 20 gallons liquid.
Environmental tag remains in the manhole pending lab. results. 02-August-2002 06:45hrs. Incident
143599, MH4068, N/s Fordham Road off Morris Ave, Bx, 1 of 3 wipe samples were greater than 10
ug/100cm2. Recleaning and resampling is required. 26-August-2002 @ 06:00 hrs. Underground
Environmental Mechanic David Rodriguez, #01075 reports tanker vehicle removed 100 gallons liquid
and flush crew double washed the manhole. Chem. lab. rep. took samples. Environmentaal tag left in
the manhole pending test results. Aroclor 1242 < 1.0 ug/100cm^2 EPA 608/8082 Aroclor 1254 19.2
ug/100cm^2 EPA 608/8082 Aroclor 1248 < 1.0 ug/100cm^2 EPA 608/8082 Aroclor 1260 12.8 ug/100cm^2 EPA
608/8082 11-SEP-2002 @ 04:55 Underground Environmental Mechanic John Maloney, #05863 reports
manhole double washed and rinsed and chem. lab. took wipe sample. Tanker took 400 gallons liquid.
Environmental tag remains in the manhole pending lab. results. EPA ID#: NYP 004-102-448. Cleanup
complete 04:30. MATRIX: WIPE GRAB DESCRIPTION: WIPE FROM MANHOLE 4068 POINT #12 TOTAL PCB 1
ug/100cm^2 11-September-2002 17:13 Hrs. Based on latest test results, cleanup complete. 16-SEP-2002
09:08 Environmental Flush Mech A. N. Lopez 19018 reports Environmental Yellow Tag 36916 removed
from structure.

Remarks: 8 oz spilled - high pcb count con ed #143599

All Materials:

Site ID:	308025
Operable Unit ID:	854094
Operable Unit:	01
Material ID:	521098
Material Code:	0020B
Material Name:	cable oil
Case No.:	Not reported
Material FA:	Petroleum
Quantity:	1.00
Units:	G
Recovered:	.00
Resource Affected:	Soil
Oxygenate:	Not reported

CP538 **MANHOLE # 4068** **NY Spills** **S106017251**
SSW **FORDAM RD/MORRIS AVE** **N/A**
1/4-1/2 **BRONX, NY**
0.382 mi.
2018 ft. **Site 6 of 8 in cluster CP**

Relative: **Lower**

Actual: **122 ft.**

SPILLS:

Name:	MANHOLE # 4068
Address:	FORDAM RD/MORRIS AVE
City,State,Zip:	BRONX, NY
Spill Number/Closed Date:	0305273 / 2005-06-02
Facility ID:	0305273
Facility Type:	ER
DER Facility ID:	64968
Site ID:	68087
DEC Region:	2
Spill Cause:	Unknown
Spill Class:	C5
SWIS:	0301
Spill Date:	2003-08-18
Investigator:	JHOCONNE
Referred To:	Not reported
Reported to Dept:	2003-08-18
CID:	281
Water Affected:	Not reported
Spill Source:	Unknown
Spill Notifier:	Affected Persons
Cleanup Ceased:	Not reported
Cleanup Meets Std:	False
Last Inspection:	Not reported
Recommended Penalty:	False
UST Trust:	False
Remediation Phase:	0
Date Entered In Computer:	2003-08-18
Spill Record Last Update:	2005-06-02
Spiller Name:	Not reported
Spiller Company:	CON EDISON
Spiller Address:	4 IRVING PLACE
Spiller Company:	001
Contact Name:	TOM MARCINEK
Latitude:	Not reported
Longitude:	Not reported
DEC Memo:	Prior to Sept, 2004 data translation this spill Lead_DEC Field was FOLEY Con Ed e2mis #149847: 18-Aug-2003 00:30 hrs Splicer Mike Laracuente (14466) while reporting to M-4068, located at the center of Fordham Road 65' e/o Morris Ave (front of Modell's), Bronx NY, found ~ 1 gal of unknown oil on 1150 gallons of liquid. No fire/smoke is/was involved. No sewers/ waterways/private property affected. No injuries reported. Sample was taken (COC-DD00451). Environmental tag (37123) was placed in structure. 18-Aug-2003 11:14 Lab Sequence Number: 03-06762-001, PCBs <1ppm 18-Aug-2003 13:42 This spill is being changed to a REPORTABLE spill due to the location being in a heavy traffic area. The midnight shift is the only possible time for cleanup and will not the 24 hour criteria. 19-August-2003 03:37 Hrs Flush Mechanic Orlando Negron 18400

MANHOLE # 4068 (Continued) **S106017251**

reports only partial cleanup
completed because he found the roof of the manhole in an unsafe condition about to colapse in on
the structure. Structure was washed from top only. OS Fausto Bautista was on location and will
generate d-fault report for fault in structure because it was underwater. Mr. Negron reports flush
truck removed 100 pounds of flush debris, CFS tanker removed 450 gallons of nonhazardous oily
water, and an additional tag was applied to the easterly manhole (this is a 2-manhole structure),
No. 31936. Cleanup pending outage and structural repairs. 25-Sep-2003 09:20hrs. Contacted Central
Operations EH&S Project Specialist G. Keeble # 87358 for an update of this incident. Update pending
further investigation. 25-Sep-2003 10:20hrs. Bx/West FCR. J. Badillo # 20109 reports that there is
a cable D-fault # 6708 for a defective joint under water issued for this manhole. 20-August-2004
15:19 Hr Further research conducted by Distribution Engineering Sr. Specialist Neil F. Brown,
06366, found the d-fault is on feeder 1x23 and according to the fault specification, the spalling
cieling is a Type 2D C-Fault . Scheduling will be required to take feeder out of service to inspect
sturcture for work. 02-September-2004 00:31 Hrs Flush Mechanic Al Guarino, 32988 reports on the
feeder outage, cleanup has been complete, structure was double washed and rinsed, environmental tag
has been removed, CFS tanker removed 80 gallons of oily wash water, and Flush Truck removed 400
pounds of flush debris. Splicers are on location making repairs to leaking cables with new splices
and end caps. 02-Sep-2004 08:30 hrs As per Feeder Control Rep, R.Pisco, on feeder 1x23, defective
3c800 PILC joint was cut out and replaced with a 20' insert of 750 EPRNL and re-spliced 2- 3w1w
Raychem Stop Straight joints.

Remarks: Above material discovered at above location on top of 1100 gallons of water. Sample has been taken and cleanup is pending reuslts. Con Ed # 149847.

All Materials:

Site ID:	68087
Operable Unit ID:	873562
Operable Unit:	01
Material ID:	502532
Material Code:	0066A
Material Name:	unknown petroleum
Case No.:	Not reported
Material FA:	Petroleum
Quantity:	1.00
Units:	G
Recovered:	.00
Resource Affected:	Soil
Oxygenate:	Not reported

CI539 **MANHOLE 115** **NY Spills** **S104283101**
ESE **2756 BAINBRIDGE AV** **N/A**
1/4-1/2 **BRONX, NY**
0.383 mi.
2020 ft. **Site 3 of 4 in cluster CI**

Relative:
Lower

Actual:
124 ft.

SPILLS:

Name:	MANHOLE 115
Address:	2756 BAINBRIDGE AV
City,State,Zip:	BRONX, NY
Spill Number/Closed Date:	9908636 / 2004-02-05
Facility ID:	9908636
Facility Type:	ER
DER Facility ID:	185903
Site ID:	225210
DEC Region:	2
Spill Cause:	Unknown
Spill Class:	C4
SWIS:	0301
Spill Date:	1999-10-15
Investigator:	CAENGELH
Referred To:	Not reported
Reported to Dept:	1999-10-15
CID:	365
Water Affected:	Not reported
Spill Source:	Unknown
Spill Notifier:	Affected Persons
Cleanup Ceased:	Not reported
Cleanup Meets Std:	False
Last Inspection:	Not reported
Recommended Penalty:	False
UST Trust:	False
Remediation Phase:	0
Date Entered In Computer:	1999-10-15
Spill Record Last Update:	2004-02-05
Spiller Name:	Not reported
Spiller Company:	UNKNOWN
Spiller Address:	Not reported
Spiller Company:	999
Contact Name:	Not reported
Latitude:	40.8671069
Longitude:	-73.8897603
DEC Memo:	Prior to Sept, 2004 data translation this spill Lead_DEC Field was ENGELHARDT e2mis no. 128461: FOUND 1-GALLON UNKNOWN OIL MIXED WITH DIRT IN MH 115. DIAPERS INSTALLED ON SPILL TO CONTAIN. NO WATER IN MANHOLE. 10/22/99 Construction Management mechanic reports that the clean up is complete in manhole # 115. Clean Harbors cleaned structure, removing (3) sq. yards of solid debris and power washed structure twice. Emergency Red Wagon crew sealed leaking primary cable ends. Treated as PCB 50-499 ppm.
Remarks:	CLEAN UP PENDING LAB RESULTS - 128461 IS CON ED #

All Materials:

Site ID:	225210
Operable Unit ID:	1087317
Operable Unit:	01
Material ID:	297742

MANHOLE 115 (Continued) **S104283101**

Material Code:	0066A
Material Name:	unknown petroleum
Case No.:	Not reported
Material FA:	Petroleum
Quantity:	1.00
Units:	G
Recovered:	.00
Resource Affected:	Soil
Oxygenate:	Not reported

CS540 **2475 DEVOE TERRACE** **NY Spills** **S102148680**
WSW **2475 DEVOE TERRACE** **NY NYC LAND USE** **N/A**
1/4-1/2 **BRONX, NY**
0.383 mi.
2023 ft. **Site 1 of 3 in cluster CS**

Relative: **Higher**
Actual: **141 ft.**

SPILLS:

Name:	2475 DEVOE TERRACE
Address:	2475 DEVOE TERRACE
City,State,Zip:	BRONX, NY
Spill Number/Closed Date:	9407419 / 2005-11-03
Facility ID:	9407419
Facility Type:	ER
DER Facility ID:	58166
Site ID:	59419
DEC Region:	2
Spill Cause:	Human Error
Spill Class:	C4
SWIS:	0301
Spill Date:	1994-09-01
Investigator:	Unassigned
Referred To:	Not reported
Reported to Dept:	1994-09-01
CID:	Not reported
Water Affected:	Not reported
Spill Source:	Private Dwelling
Spill Notifier:	Responsible Party
Cleanup Ceased:	Not reported
Cleanup Meets Std:	False
Last Inspection:	Not reported
Recommended Penalty:	False
UST Trust:	False
Remediation Phase:	0
Date Entered In Computer:	1994-10-24
Spill Record Last Update:	2006-02-09
Spiller Name:	Not reported
Spiller Company:	ATLAS OIL CORP
Spiller Address:	1110 BRONX RIVER AVE
Spiller Company:	001
Contact Name:	Not reported
Latitude:	40.8646013
Longitude:	-73.9056430
DEC Memo:	November 3, 2005, John Durnin: Based on NYSDEC Field Notes (Tibbe),the clean-up was finished on April 18, 1995. 9 to 10 Cu. Yds. of petroleum-contaminated soil was removed and the excavation was backfilled. This Spill is closed.

2475 DEVOE TERRACE (Continued) **S102148680**

Remarks: DRIVER WEN T OT WRONG HOUSE , PUMPED 275 GAL. ALL OVER YARD, HOUSE-SPILL ON HOUSE WALL, GROUND, ETC-ATLAS SENDING OUT TEAM TO CLEAN UP.

All Materials:

Site ID:	59419
Operable Unit ID:	1001666
Operable Unit:	01
Material ID:	380427
Material Code:	0001A
Material Name:	#2 fuel oil
Case No.:	Not reported
Material FA:	Petroleum
Quantity:	275.00
Units:	L
Recovered:	.00
Resource Affected:	Soil
Oxygenate:	Not reported

NYC LAND USE:

Name:	Not reported
Address:	2475 DEVOE TERRACE
City,State,Zip:	BRONX, NY 10468
Latitude:	40.8649268
Longitude:	-73.9051934
Type Of Ownership Code:	Not reported
Owner Name:	MADISON, JULIUS
Borough:	BX
Tax Block:	3219
Tax Lot:	331
Community District:	207
Census Tract 2020:	2026300
Census Block 2020:	20263004000
Census Tract 2010:	263
Census Block 2010:	4000
School District:	10
City Council District:	14
Fire Company:	E081
Police Precinct:	52
Health Center District:	21
Health Area:	320
Sanitation District Boro:	2
Sanitation District Number:	07
Sanitation Subsection:	1A
Zoning District 1:	R6: Residential Districts
Zoning District 2:	Not reported
Zoning District 3:	Not reported
Zoning District 4:	Not reported
Commercial Overlay 1:	Not reported
Commercial Overlay 2:	Not reported
Special Purpose District 1:	Not reported
Special Purpose District 2:	Not reported
Special Purpose District 3:	Not reported
Limited Height District:	Not reported
Spill Boundary Indicator:	N
Building Class:	B3: TWO FAMILY DWELLINGS - Converted from One Family

2475 DEVOE TERRACE (Continued) **S102148680**

Land Use Category:	One & Two Family Buildings
Number Of Easements:	0
Lot Area:	1260
Total Building Floor Area:	1540
Commercial Floor Area:	0
Residential Floor Area:	1540
Office Floor Area:	0
Retail Floor Area:	0
Garage Floor Area:	0
Storage Floor Area:	0
Factory Floor Area:	0
Other Floor Area:	0
Total Building Floor Area Source Code:	2
Number Of Buildings:	1
Number Of Floors:	2.0000000
Residential Units:	2
Total Units:	2
Lot Frontage:	18.0000000
Lot Depth:	70.0000000
Building Frontage:	18.0000000
Building Depth:	44.0000000
Extension Code:	G
Proximity Code:	2
Irregular Lot Code:	N
Lot Type:	5
Basement Type/Grade:	1
Assessed Land Value:	6840.00000
Assessed Total Value:	34680.00000
Exempt Total Value:	1400.00000
Year Built:	1910
Year Altered 1:	0
Year Altered 2:	0
Historic District Name:	Not reported
Landmark Status:	Not reported
Built Floor Area Ratio:	1.22000000000
Maximum Allowable Residential Far:	2.43000000000
Maximum Allowable Commercial Far:	0.00000000000
Maximum Allowable Community Facility Far:	4.80000000000
Boro Code:	2
Borough, Tax Block and Lot:	2032190331.00000000
Condominium Number:	Not reported
Census Tract 2:	0263
X Coordinate:	1010473
Y Coordinate:	254408
Zoning Map #:	3c
Zoning Map Code:	Not reported
Sanborn Map #:	214 031
Tax Map #:	21111
E-designation Number:	Not reported
Apportionment BBL:	Not reported
Apportionment Date:	Not reported
Pluto ??? Dtm Base Map Indicator:	1
2007 Flood Insurance Rate Map Indicator:	Not reported
2015 Preliminary Flood Insurance Rate Map Indicator:	Not reported
Version Number:	24v1.1
Changed By DCP:	Not reported

CT541 **COMMERCIAL BUSINESS** **NY LTANKS** **U003396094**
NNW **2875 SEDGWICK AVE** **N/A**
1/4-1/2 **BRONX, NY**
0.384 mi.
2025 ft. **Site 1 of 2 in cluster CT**

Relative:
Lower

Actual:
133 ft.

LTANKS:

Name:	COMMERCIAL BUSINESS
Address:	2875 SEDGWICK AVE
City,State,Zip:	BRONX, NY
Spill Number/Closed Date:	1403569 / 2023-05-30
Facility ID:	1403569
Site ID:	496931
Spill Date:	2014-07-03
Spill Cause:	Tank Test Failure
Spill Source:	Commercial/Industrial
Spill Class:	D4
Cleanup Ceased:	Not reported
SWIS:	0301
Investigator:	RMPIPER
Referred To:	Not reported
Reported to Dept:	2014-07-03
CID:	Not reported
Water Affected:	Not reported
Spill Notifier:	Tank Tester
Last Inspection:	Not reported
Recommended Penalty:	False
Meets Standard:	False
UST Involvement:	False
Remediation Phase:	0
Date Entered In Computer:	2014-07-03
Spill Record Last Update:	2023-05-30
Spiller Name:	MANAGER / UNK NAME
Spiller Company:	UNKNOWN
Spiller Address:	2875 SEVERICK ST
Spiller County:	999
Spiller Contact:	MANAGER / UNK NAME
Spiller Phone:	(718) 706-4437
Spiller Extention:	Not reported
DEC Region:	2
DER Facility ID:	451950
Latitude:	40.8745110
Longitude:	-73.9015690
DEC Memo:	sedwick. 2-601249 10/1/19- DEC Piper emailed Israel for update. 5/30/23- DEC Piper received and reviewed passing tightness test and invoice for repairs to manhole. Based on work to date, age of ttf, this spill is closed. See DEC docs if warranted.
Remarks:	3000 gallon test

All Materials:

Site ID:	496931
Operable Unit ID:	1246407
Operable Unit:	01
Material ID:	2247566
Material Code:	0002A
Material Name:	#4 fuel oil
Case No.:	Not reported
Material FA:	Petroleum
Quantity:	Not reported
Units:	Not reported

COMMERCIAL BUSINESS (Continued) **U003396094**

Recovered: Not reported
Resource Affected: Not reported
Oxygenate: Not reported

CT542 **COMMERCIAL** **NY Spills** **S118952292**
NNW **2875 SEDGWICK AVE** **N/A**
1/4-1/2 **BRONX, NY**
0.384 mi.
2025 ft. **Site 2 of 2 in cluster CT**

Relative: **Lower**
Actual: **133 ft.**

SPILLS:

Name:	COMMERCIAL
Address:	2875 SEDGWICK AVE
City,State,Zip:	BRONX, NY
Spill Number/Closed Date:	1606644 / 2023-05-30
Facility ID:	1606644
Facility Type:	ER
DER Facility ID:	451950
Site ID:	533277
DEC Region:	2
Spill Cause:	Equipment Failure
Spill Class:	D4
SWIS:	0301
Spill Date:	2016-09-29
Investigator:	RMPIPER
Referred To:	Not reported
Reported to Dept:	2016-10-05
CID:	Not reported
Water Affected:	Not reported
Spill Source:	Commercial/Industrial
Spill Notifier:	Other
Cleanup Ceased:	Not reported
Cleanup Meets Std:	False
Last Inspection:	Not reported
Recommended Penalty:	False
UST Trust:	False
Remediation Phase:	0
Date Entered In Computer:	2016-10-05
Spill Record Last Update:	2023-05-30
Spiller Name:	Not reported
Spiller Company:	THE OWNER
Spiller Address:	Not reported
Spiller Company:	999
Contact Name:	SIMON LOGAN
Latitude:	Not reported
Longitude:	Not reported
DEC Memo:	10/05/16-Hiralkumar Patel. 3:10 PM:- spoke with Israel at Millenium Tank. he went to test the tank system at the site as part of investigation under spill #: 1403569. a tank test failure was reported on 07/03/2014. they replaced a gasket on tank and tested the tank system. as per Israel, the tank system passed. during this work, technician noted an oil spill on tank room floor. Israel informed DEC Piper, who asked to report new spill number. case assigned to DEC Piper. 10/1/19- DEC Piper emailed Israel for update. 5/30/23- DEC Piper received and

COMMERCIAL (Continued) **S118952292**

reviewed passing tightness test
and invoice for repairs to manhole. Furthermore, fill line was
replaced. Based on work to date, age
of spill, this spill is closed. See DEC docs if warranted.

Remarks: The caller was not giving any information, he said that the cleanup was pending and he was not sure about the amount of the spill.

All Materials:

Site ID:	533277
Operable Unit ID:	1282003
Operable Unit:	01
Material ID:	2287307
Material Code:	0002A
Material Name:	#4 fuel oil
Case No.:	Not reported
Material FA:	Petroleum
Quantity:	50.00
Units:	G
Recovered:	Not reported
Resource Affected:	Soil
Oxygenate:	Not reported

CP543 **PRIVATE RESIDENCE** **NY Spills** **S102560337**
SSW **58-66 EAST FORDHAM RD** **N/A**
1/4-1/2 **BRONX, NY**
0.386 mi.
2037 ft. **Site 7 of 8 in cluster CP**

Relative: **Lower**

Actual: **122 ft.**

SPILLS:

Name:	PRIVATE RESIDENCE
Address:	58-66 EAST FORDHAM RD
City,State,Zip:	BRONX, NY
Spill Number/Closed Date:	9613697 / 1997-02-21
Facility ID:	9613697
Facility Type:	ER
DER Facility ID:	251849
Site ID:	312334
DEC Region:	2
Spill Cause:	Equipment Failure
Spill Class:	C4
SWIS:	0301
Spill Date:	1997-02-21
Investigator:	SMMARTIN
Referred To:	Not reported
Reported to Dept:	1997-02-21
CID:	252
Water Affected:	Not reported
Spill Source:	Private Dwelling
Spill Notifier:	Responsible Party
Cleanup Ceased:	Not reported
Cleanup Meets Std:	False
Last Inspection:	Not reported
Recommended Penalty:	False
UST Trust:	False
Remediation Phase:	0
Date Entered In Computer:	1997-02-21
Spill Record Last Update:	1997-02-24

PRIVATE RESIDENCE (Continued) **S102560337**

Spiller Name:	RICK MEDINA
Spiller Company:	MYSTIC TRANSPORT
Spiller Address:	1901 STEINWAY ST
Spiller Company:	001
Contact Name:	UNKNOWN
Latitude:	40.8622585
Longitude:	-73.8998913
DEC Memo:	Prior to Sept, 2004 data translation this spill Lead_DEC Field was MARTINKAT
Remarks:	SPILL ON CEMENT SIDEWALK-CLEAN UP CREW ON WAY

All Materials:

Site ID:	312334
Operable Unit ID:	1045111
Operable Unit:	01
Material ID:	558264
Material Code:	0001A
Material Name:	#2 fuel oil
Case No.:	Not reported
Material FA:	Petroleum
Quantity:	10.00
Units:	G
Recovered:	.00
Resource Affected:	Soil
Oxygenate:	Not reported

CP544 **GREEN SUBSTANCE IN CON EDISON MANHOLE #4068** **NY Spills** **S112147171**
South **FORDHAM ROAD AND MORRIS AVENUE** **N/A**
1/4-1/2 **BRONX, NY**
0.386 mi.
2037 ft. **Site 8 of 8 in cluster CP**

Relative: **Lower**

Actual: **122 ft.**

SPILLS:

Name:	GREEN SUBSTANCE IN CON EDISON MANHOLE #4068
Address:	FORDHAM ROAD AND MORRIS AVENUE
City,State,Zip:	BRONX, NY
Spill Number/Closed Date:	1202930 / 2012-08-28
Facility ID:	1202930
Facility Type:	ER
DER Facility ID:	420061
Site ID:	465715
DEC Region:	2
Spill Cause:	Unknown
Spill Class:	C4
SWIS:	0301
Spill Date:	2012-06-24
Investigator:	RWAUSTIN
Referred To:	Not reported
Reported to Dept:	2012-06-24
CID:	Not reported
Water Affected:	Not reported
Spill Source:	Major Facility (MOSF) > 400,000 gal
Spill Notifier:	Other
Cleanup Ceased:	Not reported
Cleanup Meets Std:	False
Last Inspection:	Not reported
Recommended Penalty:	False

GREEN SUBSTANCE IN CON EDISON MANHOLE #4068 (Continued) **S112147171**

UST Trust:	False
Remediation Phase:	0
Date Entered In Computer:	2012-06-24
Spill Record Last Update:	2012-08-28
Spiller Name:	ERT
Spiller Company:	UNKNOWN
Spiller Address:	Not reported
Spiller Company:	999
Contact Name:	ERT
Latitude:	Not reported
Longitude:	Not reported
DEC Memo:	07/13/12-Vought-Off-hours primary responder. This spill assigned to DEC Feroze as part of minor Con Edison spill portfolio review and possible closure. Initial EMIS #230162 entered into Cross Reference Field and deleted from proxy. As per EMIS, FOD Sr Field Oper L. Kinard 88868 reported while on location for fault locating on Fdr 1X26 he discovered 100 gallons of an green substance on 700 gallons of water in MH-4068. Env tag 64989 was placed and a pcb, oil id, and flashpoint samples were taken on FF34763. Cleanup is pending sample results and system conditions. The location is sure access and needs flaggers. 8/28/12 - Austin - 100 gals. of green substance (analyzed and determined to be possibly lube oil) in con Ed manhole, atop water - Spill contained and cleaned up by Con Ed - See eDocs for further information - Spill closed - end
Remarks:	contained to manhole - clean up pending

All Materials:

Site ID:	465715
Operable Unit ID:	1215731
Operable Unit:	01
Material ID:	2213872
Material Code:	0064A
Material Name:	unknown material
Case No.:	Not reported
Material FA:	Other
Quantity:	100.00
Units:	G
Recovered:	Not reported
Resource Affected:	Surface Water, Sewer
Oxygenate:	Not reported

CN545 **JEROME GAS N' GO** **UST FINDER RELEASE** **1029056605**
ENE **2895 JEROME AVE** **N/A**
1/4-1/2 **BRONX, NY 0**
0.387 mi.
2042 ft. **Site 3 of 4 in cluster CN**

Relative: **Higher**
Actual: **141 ft.**

UST FINDER RELEASE:

Object ID:	259097
Facility ID:	NY101177
Lust ID:	NY9914054
Name:	JEROME GAS N' GO
Address:	2895 JEROME AVE

JEROME GAS N' GO (Continued) **1029056605**

City,State,Zip:	BRONX, NY 0
Address Match Type:	Not reported
Reported Date:	2000/03/13 15:59:59+00
Status:	No Further Action
Substance:	Not reported
Population within 1500ft:	18201
Domestic Wells within 1500ft:	0
Land Use:	Developed, High Intensity
Within SPA:	No
SPA PWS Facility ID:	Not reported
SPA Water Type:	Not reported
SPA Facility Type:	Not reported
SPA HUC12:	Not reported
Within WHPA:	No
WHPA PWS Facility ID:	Not reported
WHPA Water Type:	Not reported
WHPA Facility Type:	Not reported
WHPA HUC12:	Not reported
Within 100yr Floodplain:	No
Tribe:	Not reported
EPA Region:	2
NFA Letter 1:	Not reported
NFA Letter 2:	Not reported
NFA Letter 3:	Not reported
NFA Letter 4:	Not reported
Closed With Residual Contaminate:	Not reported
Coordinate Source:	State
X Coord:	-73.89143
Y Coord:	40.8718500000001
Latitude:	40.87185
Longitude:	-73.89143

CN546 **MARIOS SERVICE STATION** **NY LTANKS S107656968**
ENE **2895 JEROME AV** **NY Spills N/A**
1/4-1/2 **BRONX, NY**
0.387 mi.
2042 ft. **Site 4 of 4 in cluster CN**

Relative: **Higher**

Actual: **141 ft.**

LTANKS:

Name:	JEROME GAS N' GO
Address:	2895 JEROME AVE
City,State,Zip:	BRONX, NY
Spill Number/Closed Date:	9914054 / 2005-12-23
Facility ID:	9914054
Site ID:	116236
Spill Date:	2000-03-13
Spill Cause:	Tank Failure
Spill Source:	Gasoline Station or other PBS Facility
Spill Class:	C4
Cleanup Ceased:	Not reported
SWIS:	0301
Investigator:	JXPerezM
Referred To:	Not reported
Reported to Dept:	2000-03-13
CID:	205
Water Affected:	Not reported
Spill Notifier:	Responsible Party
Last Inspection:	Not reported

MARIOS SERVICE STATION (Continued) **S107656968**

Recommended Penalty:	False
Meets Standard:	False
UST Involvement:	True
Remediation Phase:	0
Date Entered In Computer:	2000-03-13
Spill Record Last Update:	2005-12-23
Spiller Name:	OWNER
Spiller Company:	JEROME GAS N' GO
Spiller Address:	2895 JEROME AVE
Spiller County:	001
Spiller Contact:	CALLER
Spiller Phone:	Not reported
Spiller Extention:	Not reported
DEC Region:	2
DER Facility ID:	101177
Latitude:	40.8718522
Longitude:	-73.8914255
DEC Memo:	Prior to Sept, 2004 data translation this spill Lead_DEC Field was ROMMEL 5/24/04 - AUSTIN - TRANSFERRED FROM TOMASELLO TO ROMMEL Spill closed on 12/23/2005. Post excavation soil samples results showed that all contaminated soil has been removed and the excavated soil has been properly disposed at a lincensed disposal facility. Post excavation soil samples results confirmed that a pontential impact to groundwater is unlikely. Perez.
Remarks:	CALLER PULLED TANKS AND FOUND CONTAMINATION.

SPILLS:

Name:	MARIOS SERVICE STATION
Address:	2895 JEROME AV
City,State,Zip:	BRONX, NY
Spill Number/Closed Date:	0513342 / 2006-02-23
Facility ID:	0513342
Facility Type:	ER
DER Facility ID:	309966
Site ID:	359841
DEC Region:	2
Spill Cause:	Unknown
Spill Class:	C4
SWIS:	0301
Spill Date:	2006-02-19
Investigator:	rmpiper
Referred To:	Not reported
Reported to Dept:	2006-02-19
CID:	64
Water Affected:	Not reported
Spill Source:	Gasoline Station or other PBS Facility
Spill Notifier:	Citizen
Cleanup Ceased:	Not reported
Cleanup Meets Std:	True
Last Inspection:	Not reported
Recommended Penalty:	Not reported
UST Trust:	Not reported
Remediation Phase:	0
Date Entered In Computer:	2006-02-21
Spill Record Last Update:	2006-02-23
Spiller Name:	Not reported
Spiller Company:	UNKNOWN

MARIOS SERVICE STATION (Continued) **S107656968**

Spiller Address:	Not reported
Spiller Company:	999
Contact Name:	VICTOR MANGAL
Latitude:	40.8709570
Longitude:	-73.8940750
DEC Memo:	2/19/06- DEC Piper contacted Victor. 2/21/06- DEC Piper contacted Victor. Phoenix Env. to come today and pump out containment. Piper received a message later that day that Phoenix nor F $ N were able to come today. Scheduled for tomorrow. 2/22/06- DEC Piper received call from Victor. as per conversation, the pan beneath the pumps were vacc'ed out. Closed.
Remarks:	Spill is contained in the containment compartment at the gas station.

All Materials:

Site ID:	359841
Operable Unit ID:	1117034
Operable Unit:	01
Material ID:	2107500
Material Code:	0009
Material Name:	gasoline
Case No.:	Not reported
Material FA:	Petroleum
Quantity:	5.00
Units:	G
Recovered:	.00
Resource Affected:	Soil
Oxygenate:	Not reported

CD547 **FLOOR NAIL SALON** **NY Spills** **S111064221**
SSE **305 EAST FORDHAM RD** **N/A**
1/4-1/2 **BRONX, NY**
0.387 mi.
2044 ft. **Site 4 of 4 in cluster CD**

Relative:
Lower

Actual:
118 ft.

SPILLS:

Name:	FLOOR NAIL SALON
Address:	305 EAST FORDHAM RD
City,State,Zip:	BRONX, NY
Spill Number/Closed Date:	1102331 / 2011-05-31
Facility ID:	1102331
Facility Type:	ER
DER Facility ID:	404435
Site ID:	449836
DEC Region:	2
Spill Cause:	Human Error
Spill Class:	C4
SWIS:	0301
Spill Date:	2011-05-31
Investigator:	smsanges
Referred To:	Not reported
Reported to Dept:	2011-05-31
CID:	Not reported
Water Affected:	Not reported
Spill Source:	Commercial/Industrial
Spill Notifier:	Other
Cleanup Ceased:	Not reported

FLOOR NAIL SALON (Continued) **S111064221**

Cleanup Meets Std:	False
Last Inspection:	Not reported
Recommended Penalty:	Not reported
UST Trust:	False
Remediation Phase:	0
Date Entered In Computer:	2011-05-31
Spill Record Last Update:	2011-05-31
Spiller Name:	CALLER
Spiller Company:	UNKNOWN
Spiller Address:	305 EAST AUTUMN RD
Spiller Company:	999
Contact Name:	CALLER
Latitude:	40.8622420
Longitude:	-73.8945530
DEC Memo:	Acetone spill at nail salon. FDNY did cleanup.
Remarks:	Clean up is done. At nail salon

All Materials:

Site ID:	449836
Operable Unit ID:	1200040
Operable Unit:	01
Material ID:	2196438
Material Code:	0024A
Material Name:	acetone
Case No.:	00067641
Material FA:	Hazardous Material
Quantity:	1.00
Units:	G
Recovered:	Not reported
Resource Affected:	Not reported
Oxygenate:	Not reported

CU548 **MANHOLE 111** **NY Spills** **S104195816**
SE **325 EAST 194TH ST** **N/A**
1/4-1/2 **BRONX, NY**
0.389 mi.
2053 ft. **Site 1 of 3 in cluster CU**

Relative: **Lower**

Actual: **90 ft.**

SPILLS:

Name:	MANHOLE 111
Address:	325 EAST 194TH ST
City,State,Zip:	BRONX, NY
Spill Number/Closed Date:	9907966 / 2002-01-30
Facility ID:	9907966
Facility Type:	ER
DER Facility ID:	111534
Site ID:	129380
DEC Region:	2
Spill Cause:	Unknown
Spill Class:	C4
SWIS:	0301
Spill Date:	1999-09-30
Investigator:	COMENALE
Referred To:	Not reported
Reported to Dept:	1999-09-30
CID:	211
Water Affected:	Not reported

MANHOLE 111 (Continued) **S104195816**

Spill Source:	Unknown
Spill Notifier:	Other
Cleanup Ceased:	Not reported
Cleanup Meets Std:	False
Last Inspection:	Not reported
Recommended Penalty:	False
UST Trust:	False
Remediation Phase:	0
Date Entered In Computer:	1999-09-30
Spill Record Last Update:	2002-02-11
Spiller Name:	Not reported
Spiller Company:	UNKNOWN
Spiller Address:	Not reported
Spiller Company:	999
Contact Name:	MIKE CESARE
Latitude:	40.8640291
Longitude:	-73.8910101
DEC Memo:	Not reported
Remarks:	3 OZ UNK OIL IN MANHOLE - CLEAN UP PENDING LAB RESULTS CON ED 128150 - 1 PINT OF WATER IN HOLE

All Materials:

Site ID:	129380
Operable Unit ID:	1086623
Operable Unit:	01
Material ID:	300648
Material Code:	0066A
Material Name:	unknown petroleum
Case No.:	Not reported
Material FA:	Petroleum
Quantity:	1.00
Units:	G
Recovered:	.00
Resource Affected:	Soil
Oxygenate:	Not reported

CK549 **VAULT # TM1716** **NY Spills** **S118461053**
SSE **COLES LANE & POE PL** **N/A**
1/4-1/2 **BRONX, NY**
0.389 mi.
2055 ft. **Site 2 of 4 in cluster CK**

Relative: **Lower**
Actual: **105 ft.**

SPILLS:

Name:	VAULT # TM1716
Address:	COLES LANE & POE PL
City,State,Zip:	BRONX, NY
Spill Number/Closed Date:	1509986 / 2020-08-14
Facility ID:	1509986
Facility Type:	ER
DER Facility ID:	474907
Site ID:	520635
DEC Region:	2
Spill Cause:	Deliberate
Spill Class:	Not reported
SWIS:	0301
Spill Date:	2016-01-07
Investigator:	HSSEKHON

VAULT # TM1716 (Continued) **S118461053**

Referred To:	Not reported
Reported to Dept:	2016-01-07
CID:	Not reported
Water Affected:	Not reported
Spill Source:	Transformer
Spill Notifier:	Other
Cleanup Ceased:	Not reported
Cleanup Meets Std:	False
Last Inspection:	Not reported
Recommended Penalty:	False
UST Trust:	False
Remediation Phase:	0
Date Entered In Computer:	2016-01-07
Spill Record Last Update:	2020-11-02
Spiller Name:	BOBBY HENNIG EMPLOYEE # 04504
Spiller Company:	UNKNOWN
Spiller Address:	COLES LANE & POE PL
Spiller Company:	999
Contact Name:	BOBBY HENNIG EMPLOYEE # 04504
Latitude:	Not reported
Longitude:	Not reported
DEC Memo:	Based onto provided info case closed.
Remarks:	Unknown subject(s) dumped cooking oil into a ground vault. Cleanup up is pending.

All Materials:

Site ID:	520635
Operable Unit ID:	1269673
Operable Unit:	01
Material ID:	2273752
Material Code:	0046A
Material Name:	cooking grease
Case No.:	Not reported
Material FA:	Other
Quantity:	4.00
Units:	G
Recovered:	Not reported
Resource Affected:	Soil
Oxygenate:	Not reported

CK550 **MAN HOLE TM** **NY Spills** **S118261333**
SSE **COLES LANE AND POE PLACE** **N/A**
1/4-1/2 **BRONX, NY**
0.389 mi.
2055 ft. **Site 3 of 4 in cluster CK**

Relative:
Lower

Actual:
105 ft.

SPILLS:

Name:	MAN HOLE TM
Address:	COLES LANE AND POE PLACE
City,State,Zip:	BRONX, NY
Spill Number/Closed Date:	1506111 / 2017-03-03
Facility ID:	1506111
Facility Type:	ER
DER Facility ID:	468026
Site ID:	513512
DEC Region:	2
Spill Cause:	Unknown

MAN HOLE TM (Continued) **S118261333**

Spill Class:	D4
SWIS:	0301
Spill Date:	2015-09-09
Investigator:	RWAUSTIN
Referred To:	Not reported
Reported to Dept:	2015-09-09
CID:	Not reported
Water Affected:	Not reported
Spill Source:	Unknown
Spill Notifier:	Other
Cleanup Ceased:	Not reported
Cleanup Meets Std:	False
Last Inspection:	Not reported
Recommended Penalty:	False
UST Trust:	False
Remediation Phase:	0
Date Entered In Computer:	2015-09-09
Spill Record Last Update:	2017-03-03
Spiller Name:	Not reported
Spiller Company:	CON ED
Spiller Address:	Not reported
Spiller Company:	999
Contact Name:	ERT
Latitude:	Not reported
Longitude:	Not reported
DEC Memo:	9/9/15 - Obligado - Desk Duty - I spoke to Bill Wainwright. EMIS #242493. The oil leaking into the manhole. Cleanup is pending analytical results. 3/3/17 - Austin - 9 gals cooking oil found in Con Ed vault - Con Ed contained and cleaned up the spill - See document files for further information - Spill closed - end
Remarks:	spill contained to man hole

All Materials:

Site ID:	513512
Operable Unit ID:	1262734
Operable Unit:	01
Material ID:	2266324
Material Code:	0820A
Material Name:	cooking oil
Case No.:	Not reported
Material FA:	Other
Quantity:	9.00
Units:	G
Recovered:	9.00
Resource Affected:	Utility
Oxygenate:	Not reported

CL551 **APARTMENT BUILDING** **NY Spills** **S109415209**
NW **2805 HEATH AVE** **NY LEAD** **N/A**
1/4-1/2 **BRONX, NY** **NY NYC LAND USE**
0.390 mi.
2057 ft. **Site 2 of 2 in cluster CL**

Relative: **Lower**
Actual: **29 ft.**

SPILLS:

Name:	APARTMENT BUILDING
Address:	2805 HEATH AVE
City,State,Zip:	BRONX, NY
Spill Number/Closed Date:	0812246 / 2009-02-27
Facility ID:	0812246
Facility Type:	ER
DER Facility ID:	359110
Site ID:	409855
DEC Region:	2
Spill Cause:	Equipment Failure
Spill Class:	C4
SWIS:	0301
Spill Date:	2009-02-10
Investigator:	RMPIPER
Referred To:	Not reported
Reported to Dept:	2009-02-10
CID:	Not reported
Water Affected:	Not reported
Spill Source:	Commercial/Industrial
Spill Notifier:	Responsible Party
Cleanup Ceased:	Not reported
Cleanup Meets Std:	False
Last Inspection:	Not reported
Recommended Penalty:	False
UST Trust:	False
Remediation Phase:	0
Date Entered In Computer:	2009-02-10
Spill Record Last Update:	2009-02-27
Spiller Name:	JOE MANSUETO
Spiller Company:	CRYSTAL TRANSPORTATION
Spiller Address:	2010 WHITE PLAINS RD
Spiller Company:	999
Contact Name:	JOE MANSUETO
Latitude:	40.8728120
Longitude:	-73.9046370
DEC Memo:	Sangesland spoke to both Crystal and property manager Mike PBS # 2-374172 Crystal Transporter says they hooked up the hose to the fill box and started a delivery. Whole fill box came up out of the ground and hose came off connection. Crystal cleaned the street/fill box area and shut down the delivery. Crystal contacted Castle to inform them of the problem - No deliveries can be made until repairs are made. Sangesland spoke to Mike at the management company (718-418-2520) He knew of the problems, and was headed over to the site to see what was happening. Need to confirm cleanup was done & repairs were made. 2/19/09- DECPiper performed site visit. Speedy dry and clumps of oil along curbside. Heavy staining present on sidewalk. I called Rob Hill of Casltle to inform him of the inadiquite cleanup and that furhter work is needed. Cleanup of

APARTMENT BUILDING (Continued) **S109415209**

loose oil and speedy dry
complete. Power washing to be perfromed when temps above freezing .
closed.

Remarks: Caller states a broken fill box caused oil to spill onto the concrete sidewalk. Cleanup was done.

All Materials:

Site ID:	409855
Operable Unit ID:	1166352
Operable Unit:	01
Material ID:	2157810
Material Code:	0003A
Material Name:	#6 fuel oil
Case No.:	Not reported
Material FA:	Petroleum
Quantity:	5.00
Units:	G
Recovered:	Not reported
Resource Affected:	Not reported
Oxygenate:	Not reported

NYC LEAD:

Name:	Not reported
Address:	2805 HEATH AVENUE
City,State,Zip:	BRONX, NY 10463
Violation ID:	11542656
Building ID:	84211
Registration ID:	221098
Apartment:	4J
Story:	4
Class:	Most Serious
Inspection Date:	11/23/2016
Approved Date:	11/27/2016
Original Certify By Date:	12/31/2016
Original Correct By Date:	12/26/2016
New Certify By Date:	Not reported
New Correct By Date:	Not reported
Certified Date:	Not reported
Order Number:	616
NOV ID:	5621242
NOV Description:	SECTION 27-2056.6 ADM CODE - CORRECT THE LEAD-BASED PAINT HAZARD - PRESUMED LEAD PAINT THAT IS PEELING OR ON A DETERIORATED SUBSURFACE USING WORK PRACTICES SET FORTH IN 28 RCNY ''11-06(B)(2) 1st RISER FROM WEST AT NORTH WALL IN THE BATHROOM LOCATED AT APT 4J, 4th STORY, 2nd APARTMENT FROM WEST AT NORTH
NOV Issued Date:	11/28/2016
Current Status ID:	2
Current Status:	NOV SENT OUT
Current Status Date:	11/28/2016

NYC LAND USE:

Name:	Not reported
Address:	2805 HEATH AVENUE
City,State,Zip:	BRONX, NY 10463
Latitude:	40.8730014
Longitude:	-73.9047697

APARTMENT BUILDING (Continued) **S109415209**

Type Of Ownership Code:	Not reported
Owner Name:	THE 2805 ASSOCIATES L.P.
Borough:	BX
Tax Block:	3259
Tax Lot:	1
Community District:	208
Census Tract 2020:	2027300
Census Block 2020:	20273001003
Census Tract 2010:	273
Census Block 2010:	1004
School District:	10
City Council District:	14
Fire Company:	E081
Police Precinct:	50
Health Center District:	21
Health Area:	310
Sanitation District Boro:	2
Sanitation District Number:	08
Sanitation Subsection:	1B
Zoning District 1:	R6: Residential Districts
Zoning District 2:	Not reported
Zoning District 3:	Not reported
Zoning District 4:	Not reported
Commercial Overlay 1:	C1-3
Commercial Overlay 2:	Not reported
Special Purpose District 1:	Not reported
Special Purpose District 2:	Not reported
Special Purpose District 3:	Not reported
Limited Height District:	Not reported
Spill Boundary Indicator:	N
Building Class:	D8: ELEVATOR APARTMENTS - Luxury Type
Land Use Category:	Multi-Family Elevator Buildings
Number Of Easements:	0
Lot Area:	14000
Total Building Floor Area:	74830
Commercial Floor Area:	9250
Residential Floor Area:	65580
Office Floor Area:	0
Retail Floor Area:	6000
Garage Floor Area:	3250
Storage Floor Area:	0
Factory Floor Area:	0
Other Floor Area:	0
Total Building Floor Area Source Code:	2
Number Of Buildings:	1
Number Of Floors:	7.0000000
Residential Units:	57
Total Units:	61
Lot Frontage:	125.0000000
Lot Depth:	112.3300000
Building Frontage:	119.2500000
Building Depth:	100.0000000
Extension Code:	N
Proximity Code:	0
Irregular Lot Code:	Y
Lot Type:	3
Basement Type/Grade:	0

APARTMENT BUILDING (Continued) **S109415209**

Assessed Land Value:	252000.00000
Assessed Total Value:	1637100.00000
Exempt Total Value:	0.00000
Year Built:	1960
Year Altered 1:	2006
Year Altered 2:	0
Historic District Name:	Not reported
Landmark Status:	Not reported
Built Floor Area Ratio:	5.35000000000
Maximum Allowable Residential Far:	2.43000000000
Maximum Allowable Commercial Far:	0.00000000000
Maximum Allowable Community Facility Far:	4.80000000000
Boro Code:	2
Borough, Tax Block and Lot:	2032590001.00000000
Condominium Number:	Not reported
Census Tract 2:	0273
X Coordinate:	1010587
Y Coordinate:	257350
Zoning Map #:	1d
Zoning Map Code:	Not reported
Sanborn Map #:	213 016
Tax Map #:	21201
E-designation Number:	Not reported
Apportionment BBL:	Not reported
Apportionment Date:	Not reported
Pluto ??? Dtm Base Map Indicator:	1
2007 Flood Insurance Rate Map Indicator:	Not reported
2015 Preliminary Flood Insurance Rate Map Indicator:	Not reported
Version Number:	24v1.1
Changed By DCP:	Not reported

CF552 **NY AST** **U003389728**
ENE **2874 GRAND CONCOURSE** **NY Spills** **N/A**
1/4-1/2 **BRONX, NY 10458** **NY LEAD**
0.391 mi. **NY NYC LAND USE**
2062 ft. **Site 6 of 6 in cluster CF**

Relative:
Higher

Actual:
138 ft.

AST:

Name:	CONCOURSE APTS
Address:	2874 GRAND CONCOURSE
City,State,Zip:	BRONX, NY 10458
Region:	STATE
DEC Region:	2
Site Status:	Active
Facility Id:	2-249920
Program Type:	PBS
UTM X:	593548.51542
UTM Y:	4524973.96913
Expiration Date:	11/08/2024
Site Type:	Apartment Building/Office Building

Affiliation Records:

Site Id:	9950
Affiliation Type:	Facility Operator
Company Name:	CONCOURSE APTS
Contact Type:	Not reported
Contact Name:	BOADIL STATOSKY
Address1:	Not reported

(Continued) **U003389728**

Address2:	Not reported
City:	Not reported
State:	NN
Zip Code:	Not reported
Country Code:	001
Phone:	(646) 260-2523
EMail:	Not reported
Fax Number:	Not reported
Modified By:	JSMACRI
Date Last Modified:	2019-09-27

Site Id:	9950
Affiliation Type:	Emergency Contact
Company Name:	CONCOURSE APT.
Contact Type:	Not reported
Contact Name:	LOUIS
Address1:	Not reported
Address2:	Not reported
City:	Not reported
State:	NN
Zip Code:	Not reported
Country Code:	999
Phone:	(646) 260-2523
EMail:	Not reported
Fax Number:	Not reported
Modified By:	KXTANG
Date Last Modified:	2004-11-08

Site Id:	9950
Affiliation Type:	Mail Contact
Company Name:	M.P. MGMT
Contact Type:	Not reported
Contact Name:	MIKE
Address1:	1274 49 STREET
Address2:	#164
City:	BROOKLYN
State:	NY
Zip Code:	11219
Country Code:	001
Phone:	(718) 972-7660
EMail:	GOLDY@MPREALTYMGMT.COM
Fax Number:	Not reported
Modified By:	JSMACRI
Date Last Modified:	2019-09-27

Site Id:	9950
Affiliation Type:	Facility Owner
Company Name:	CONCOURSE APARTMENTS, LLC
Contact Type:	OWNER
Contact Name:	MOSHE MILLER
Address1:	1274 49 STREET PMB 175
Address2:	Not reported
City:	BROOKLYN
State:	NY
Zip Code:	11219
Country Code:	001
Phone:	(718) 972-7660

(Continued) **U003389728**

EMail: Not reported
Fax Number: Not reported
Modified By: JSMACRI
Date Last Modified: 2019-09-27

Tank Info:

Tank Number: 001
Tank Id: 17464
Material Code: 0002
Common Name of Substance: #4 Fuel Oil (On-Site Consumption)

Equipment Records:

I04 - Overfill - Product Level Gauge (A/G)
J05 - Dispenser - On Site Heating System (Supply/Return)
C03 - Pipe Location - Aboveground/Underground Combination
E00 - Piping Secondary Containment - None
H00 - Tank Leak Detection - None
L00 - Piping Leak Detection - None
I05 - Overfill - Vent Whistle
G02 - Tank Secondary Containment - Vault (w/access)
K00 - Spill Prevention - None
D01 - Pipe Type - Steel/Carbon Steel/Iron
F01 - Pipe External Protection - Painted/Asphalt Coating
A00 - Tank Internal Protection - None
B01 - Tank External Protection - Painted/Asphalt Coating

Tank Location: Aboveground - on saddles, legs, racks, etc.... Tank bottom is elevated above grade or tank pad, allowing visual inspection.
Tank Type: Steel/Carbon Steel/Iron
Tank Status: In Service
Pipe Model: Not reported
Install Date: 01/01/1990
Capacity Gallons: 4000
Tightness Test Method: -
Date Test: Not reported
Next Test Date: Not reported
Date Tank Closed: Not reported
Register: True
Modified By: MJGRIFFI
Last Modified: 05/09/2022
Material Name: #4 fuel oil (on-site consumption)

SPILLS:
Name: APT BLDG
Address: 2874 GRAND CONCOURSE
City,State,Zip: BRONX, NY
Spill Number/Closed Date: 0900031 / 2009-07-20
Facility ID: 0900031
Facility Type: ER
DER Facility ID: 361139
Site ID: 411942
DEC Region: 2
Spill Cause: Equipment Failure
Spill Class: C3
SWIS: 0301
Spill Date: 2009-04-01

(Continued) **U003389728**

Investigator:	SFRAHMAN
Referred To:	Not reported
Reported to Dept:	2009-04-01
CID:	Not reported
Water Affected:	Not reported
Spill Source:	Unknown
Spill Notifier:	Local Agency
Cleanup Ceased:	Not reported
Cleanup Meets Std:	False
Last Inspection:	Not reported
Recommended Penalty:	False
UST Trust:	False
Remediation Phase:	0
Date Entered In Computer:	2009-04-01
Spill Record Last Update:	2009-07-20
Spiller Name:	MR PILAR
Spiller Company:	M P MANAGEMENT
Spiller Address:	2874 GRAND CONCOURSE
Spiller Company:	999
Contact Name:	SUPERINTENDANT
Latitude:	40.8704930
Longitude:	-73.8899300
DEC Memo:	04/01/09-Hiralkumar Patel. visited site at 3 PM. site has one 5000 gal #4 oil AST sitting on floor in vault with access. part of the floor in middle broke and sank into ground which shifted tank little and caused spill from top. could not inspect tank on other side of vault access and if tank leaking, oil might be going into ground through a hole under tank. no odors noticed inside building. spill happened about 3 AM on 04/01/09 and FDNY respnoded. FDNY turned off boiler and since then there is no heat or hot water for tenants. filed complaint with NYC HPD (case #: 4698574) about no heat/hot water in the building. met Isaac Fried, building manager. asked him to do following immediately: sealing of fill port (to prevent any more deliveries), pumping out tank (to prevent any more leak, if any) and installation of temporary tank (to provide heat/hot water to tenant). manager hired approved oil for required work. approved oil hired PTC to pump out tank. spoke with Vinny Siciliano (4:15 PM) at approved oil. he mentioned that they can install temp tank tonight but to turn on boiler, they need to do some boiler work so boiler can run with #2 oil. and they can start boiler only by noon tomorrow (04/02/09). as per Vinny, last oil delivery was for 2000 gal on 03/13/09. he mentioned that they generally keep empty space for about 600-700 gal. so generally tank has 4000 gal after delivery. Luis **building super** Ph. (347) 965-1373 MP Management **property management** 1274 49th Street, PMB 175 Brooklyn, NY 11219 Attn.: Isaac Fried Ph. (718) 972-7660 (O) (917) 416-0541 (C) Fax (718) 851-8434 Vinny Siciliano Approved oil **oil delivery company** PH. (718) 238-1050 04/02/09-Hiralkumar Patel. spoke

(Continued) **U003389728**

with Vinny at approved oil
(at 11 AM). he mentioned that they have been working installing temp tank at the site since 7 AM.
boiler might be turned on by noon. spoke with Mark at PTC. they finished pumping out tank at 7:30
PM yesterday and they pumped out 1300 gal from tank and believe there is about 800 gal of sludge.
there are 27 units in the building. based on last delivery amount and amount recovered from the
tank, approx. 1900 gal #4 oil used from 03/13/09 to 04/01/09 (18 days). DEC requires: 1) soil
investigation under tank room floor 04/15/09 CSL was sent to M.P. Management 1274 49th Street
Brooklyn, NY 11219 Attn: Mirris Piller(sr) 05/13/09 I called M.P. Management's office to follow up
on the spill clean up and the Lady named Ms. Gold told me to call the oil Company because the Oil
Company took care of it. I told her that the building is responsible for the clean up,so I need to
talk to a building manager.She was reluctant to transfer me to a building manager, later on she did
transfer the line to Suzan Altman. Susan Altman is not sure if they have rec'd my letter(CSL) or
not, so I faxed it over@(718)851-8434.I called her again to make sure she rec'd the letter,she said
she received it and she would follow up on this.(sr) 07/20/09 Rec'd closure report from PTC. The
tank was emptied and removed and the floor was removed from the tank room.Excavation in the tank
room continued until no further oil contamination was evident, as per PTC. In some areas the
excavation was as deep as three ft.Six end point samples were taken from the excavation surface.
Analytical results show presence of coal ash and cinder, as per PTC.Waste disposal manifest
attached. Case closed.Report in edocs.(sr)

Remarks: 5000 gallons broke through the floor, pulled the pipes off spilling #4 onto concrete and soil. Cleanup has not taken place. Owner : M P Management; Mr Pilar; 718-972-7260

All Materials:

Site ID:	411942
Operable Unit ID:	1168435
Operable Unit:	01
Material ID:	2160040
Material Code:	0002A
Material Name:	#4 fuel oil
Case No.:	Not reported
Material FA:	Petroleum
Quantity:	5000.00
Units:	G
Recovered:	Not reported
Resource Affected:	Soil
Oxygenate:	Not reported

NYC LEAD:

(Continued) **U003389728**

Name:	Not reported
Address:	2874 GRAND CONCOURSE
City,State,Zip:	BRONX, NY 10458
Violation ID:	11204169
Building ID:	81891
Registration ID:	206956
Apartment:	A5
Story:	1
Class:	Most Serious
Inspection Date:	04/19/2016
Approved Date:	04/20/2016
Original Certify By Date:	05/23/2016
Original Correct By Date:	05/18/2016
New Certify By Date:	06/20/2016
New Correct By Date:	06/15/2016
Certified Date:	06/09/2016
Order Number:	617
NOV ID:	5412978
NOV Description:	SECTION 27-2056.6 ADM CODE - CORRECT THE LEAD-BASED PAINT HAZARD - PAINT THAT TESTED POSITIVE FOR LEAD CONTENT AND THAT IS PEELING OR ON A DETERIORATED SUBSURFACE - USING WORK PRACTICES SET FORTH IN 28 RCNY 11-06(B)(2) SOUTH WALL IN THE PRIVATE HALLWAY LOCATED AT APT A5, 1st STORY, 1st APARTMENT FROM NORTH AT EAST
NOV Issued Date:	04/20/2016
Current Status ID:	19
Current Status:	VIOLATION CLOSED
Current Status Date:	08/07/2016

Name:	Not reported
Address:	2874 GRAND CONCOURSE
City,State,Zip:	BRONX, NY 10458
Violation ID:	12269721
Building ID:	81891
Registration ID:	206956
Apartment:	D5
Story:	4
Class:	Most Serious
Inspection Date:	02/28/2018
Approved Date:	03/03/2018
Original Certify By Date:	04/07/2018
Original Correct By Date:	04/02/2018
New Certify By Date:	05/05/2018
New Correct By Date:	04/30/2018
Certified Date:	04/18/2018
Order Number:	617
NOV ID:	6031164
NOV Description:	SECTION 27-2056.6 ADM CODE - CORRECT THE LEAD-BASED PAINT HAZARD - PAINT THAT TESTED POSITIVE FOR LEAD CONTENT AND THAT IS PEELING OR ON A DETERIORATED SUBSURFACE - USING WORK PRACTICES SET FORTH IN 28 RCNY 11-06(B)(2) 1st CLOSET FROM SOUTH AT WEST WALL DOOR FRAME IN THE PRIVATE HALLWAY LOCATED AT APT D5, 4th STORY, 1st APARTMENT FROM EAST AT SOUTH
NOV Issued Date:	03/05/2018
Current Status ID:	19
Current Status:	VIOLATION CLOSED
Current Status Date:	08/31/2018

(Continued) **U003389728**

Name:	Not reported
Address:	2874 GRAND CONCOURSE
City,State,Zip:	BRONX, NY 10458
Violation ID:	12167992
Building ID:	81891
Registration ID:	206956
Apartment:	A3
Story:	1
Class:	Most Serious
Inspection Date:	12/26/2017
Approved Date:	01/02/2018
Original Certify By Date:	02/05/2018
Original Correct By Date:	01/31/2018
New Certify By Date:	03/05/2018
New Correct By Date:	02/28/2018
Certified Date:	03/05/2018
Order Number:	617
NOV ID:	5974001
NOV Description:	SECTION 27-2056.6 ADM CODE - CORRECT THE LEAD-BASED PAINT HAZARD - PAINT THAT TESTED POSITIVE FOR LEAD CONTENT AND THAT IS PEELING OR ON A DETERIORATED SUBSURFACE - USING WORK PRACTICES SET FORTH IN 28 RCNY 11-06(B)(2) 1st WINDOW FRAME FROM EAST AT SOUTH WALL IN THE KITCHEN LOCATED AT APT A3, 1st STORY, 1st APARTMENT FROM EAST AT SOUTH
NOV Issued Date:	01/03/2018
Current Status ID:	19
Current Status:	VIOLATION CLOSED
Current Status Date:	03/29/2018

Name:	Not reported
Address:	2874 GRAND CONCOURSE
City,State,Zip:	BRONX, NY 10458
Violation ID:	12167994
Building ID:	81891
Registration ID:	206956
Apartment:	A3
Story:	1
Class:	Most Serious
Inspection Date:	12/26/2017
Approved Date:	01/02/2018
Original Certify By Date:	02/05/2018
Original Correct By Date:	01/31/2018
New Certify By Date:	03/05/2018
New Correct By Date:	02/28/2018
Certified Date:	03/05/2018
Order Number:	617
NOV ID:	5974001
NOV Description:	SECTION 27-2056.6 ADM CODE - CORRECT THE LEAD-BASED PAINT HAZARD - PAINT THAT TESTED POSITIVE FOR LEAD CONTENT AND THAT IS PEELING OR ON A DETERIORATED SUBSURFACE - USING WORK PRACTICES SET FORTH IN 28 RCNY 11-06(B)(2) 1st DOOR FRAME FROM WEST AT NORTH WALL, NORTH WALL IN THE FOYER LOCATED AT APT A3, 1st STORY, 1st APARTMENT FROM EAST AT SOUTH
NOV Issued Date:	01/03/2018
Current Status ID:	19
Current Status:	VIOLATION CLOSED
Current Status Date:	03/29/2018

Name: Not reported

(Continued) **U003389728**

Address:	2874 GRAND CONCOURSE
City,State,Zip:	BRONX, NY 10458
Violation ID:	12167995
Building ID:	81891
Registration ID:	206956
Apartment:	A3
Story:	1
Class:	Most Serious
Inspection Date:	12/26/2017
Approved Date:	01/02/2018
Original Certify By Date:	02/05/2018
Original Correct By Date:	01/31/2018
New Certify By Date:	03/05/2018
New Correct By Date:	02/28/2018
Certified Date:	03/05/2018
Order Number:	617
NOV ID:	5974001
NOV Description:	SECTION 27-2056.6 ADM CODE - CORRECT THE LEAD-BASED PAINT HAZARD - PAINT THAT TESTED POSITIVE FOR LEAD CONTENT AND THAT IS PEELING OR ON A DETERIORATED SUBSURFACE - USING WORK PRACTICES SET FORTH IN 28 RCNY 11-06(B)(2) EAST WALL IN THE 1st ROOM FROM EAST LOCATED AT APT A3, 1st STORY, 1st APARTMENT FROM EAST AT SOUTH
NOV Issued Date:	01/03/2018
Current Status ID:	19
Current Status:	VIOLATION CLOSED
Current Status Date:	03/29/2018
Name:	Not reported
Address:	2874 GRAND CONCOURSE
City,State,Zip:	BRONX, NY 10458
Violation ID:	14608578
Building ID:	81891
Registration ID:	206956
Apartment:	B1
Story:	2
Class:	Most Serious
Inspection Date:	10/05/2021
Approved Date:	10/05/2021
Original Certify By Date:	11/04/2021
Original Correct By Date:	10/30/2021
New Certify By Date:	Not reported
New Correct By Date:	Not reported
Certified Date:	Not reported
Order Number:	616
NOV ID:	7503233
NOV Description:	SECTION 27-2056.6 ADM CODE - CORRECT THE LEAD-BASED PAINT HAZARD - PRESUMED LEAD PAINT THAT IS PEELING OR ON A DETERIORATED SUBSURFACE USING WORK PRACTICES SET FORTH IN 28 RCNY 11-06(B)(2) WEST WALL IN THE 3rd ROOM FROM EAST AT SOUTH LOCATED AT APT B1, 2nd STORY, 2nd APARTMENT FROM SOUTH AT WEST
NOV Issued Date:	10/06/2021
Current Status ID:	19
Current Status:	VIOLATION CLOSED
Current Status Date:	10/13/2021
Name:	Not reported
Address:	2874 GRAND CONCOURSE

(Continued) **U003389728**

City,State,Zip: BRONX, NY 10458
Violation ID: 13064885
Building ID: 81891
Registration ID: 206956
Apartment: A1
Story: 1
Class: Most Serious
Inspection Date: 05/10/2019
Approved Date: 05/11/2019
Original Certify By Date: 06/15/2019
Original Correct By Date: 06/10/2019
New Certify By Date: 07/13/2019
New Correct By Date: 07/08/2019
Certified Date: 06/12/2019
Order Number: 617
NOV ID: 6478886
NOV Description: SECTION 27-2056.6 ADM CODE - CORRECT THE LEAD-BASED PAINT HAZARD - PAINT THAT TESTED POSITIVE FOR LEAD CONTENT AND THAT IS PEELING OR ON A DETERIORATED SUBSURFACE - USING WORK PRACTICES SET FORTH IN 28 RCNY 11-06(B)(2) BASEBOARD AT EAST WALL IN THE 2nd ROOM FROM EAST AT SOUTH LOCATED AT APT A1, 1st STORY, 1st APARTMENT FROM WEST AT NORTH
NOV Issued Date: 05/13/2019
Current Status ID: 19
Current Status: VIOLATION CLOSED
Current Status Date: 06/24/2019

Name: Not reported
Address: 2874 GRAND CONCOURSE
City,State,Zip: BRONX, NY 10458
Violation ID: 13086743
Building ID: 81891
Registration ID: 206956
Apartment: A2
Story: 1
Class: Most Serious
Inspection Date: 05/22/2019
Approved Date: 05/23/2019
Original Certify By Date: 06/26/2019
Original Correct By Date: 06/21/2019
New Certify By Date: 07/24/2019
New Correct By Date: 07/19/2019
Certified Date: 07/18/2019
Order Number: 617
NOV ID: 6491157
NOV Description: SECTION 27-2056.6 ADM CODE - CORRECT THE LEAD-BASED PAINT HAZARD - PAINT THAT TESTED POSITIVE FOR LEAD CONTENT AND THAT IS PEELING OR ON A DETERIORATED SUBSURFACE - USING WORK PRACTICES SET FORTH IN 28 RCNY 11-06(B)(2) 1st WINDOW FRAME FROM NORTH AT EAST WALL IN THE 1st ROOM FROM EAST LOCATED AT APT A2, 1st STORY, 2nd APARTMENT FROM EAST AT SOUTH
NOV Issued Date: 05/24/2019
Current Status ID: 19
Current Status: VIOLATION CLOSED
Current Status Date: 07/24/2019

Name: Not reported
Address: 2874 GRAND CONCOURSE

(Continued) **U003389728**

City,State,Zip:	BRONX, NY 10458
Violation ID:	11672661
Building ID:	81891
Registration ID:	206956
Apartment:	C4
Story:	3
Class:	Most Serious
Inspection Date:	02/26/2017
Approved Date:	03/01/2017
Original Certify By Date:	04/04/2017
Original Correct By Date:	03/30/2017
New Certify By Date:	05/02/2017
New Correct By Date:	04/27/2017
Certified Date:	Not reported
Order Number:	616
NOV ID:	5694722
NOV Description:	SECTION 27-2056.6 ADM CODE - CORRECT THE LEAD-BASED PAINT HAZARD - PRESUMED LEAD PAINT THAT IS PEELING OR ON A DETERIORATED SUBSURFACE USING WORK PRACTICES SET FORTH IN 28 RCNY 11-06(B)(2) 1st RISER FROM WEST AT NORTH WALL IN THE KITCHEN LOCATED AT APT C4, 3rd STORY, 2nd APARTMENT FROM NORTH AT EAST
NOV Issued Date:	03/02/2017
Current Status ID:	19
Current Status:	VIOLATION CLOSED
Current Status Date:	04/29/2017
Name:	Not reported
Address:	2874 GRAND CONCOURSE
City,State,Zip:	BRONX, NY 10458
Violation ID:	11672662
Building ID:	81891
Registration ID:	206956
Apartment:	C4
Story:	3
Class:	Most Serious
Inspection Date:	02/26/2017
Approved Date:	03/01/2017
Original Certify By Date:	04/04/2017
Original Correct By Date:	03/30/2017
New Certify By Date:	05/02/2017
New Correct By Date:	04/27/2017
Certified Date:	04/22/2017
Order Number:	617
NOV ID:	5694722
NOV Description:	SECTION 27-2056.6 ADM CODE - CORRECT THE LEAD-BASED PAINT HAZARD - PAINT THAT TESTED POSITIVE FOR LEAD CONTENT AND THAT IS PEELING OR ON A DETERIORATED SUBSURFACE - USING WORK PRACTICES SET FORTH IN 28 RCNY 11-06(B)(2) PICTURE MOULDING AT SOUTH WALL IN THE FOYER LOCATED AT APT C4, 3rd STORY, 2nd APARTMENT FROM NORTH AT EAST
NOV Issued Date:	03/02/2017
Current Status ID:	19
Current Status:	VIOLATION CLOSED
Current Status Date:	05/05/2017
Name:	Not reported
Address:	2874 GRAND CONCOURSE
City,State,Zip:	BRONX, NY 10458

(Continued) **U003389728**

Violation ID:	11709500
Building ID:	81891
Registration ID:	206956
Apartment:	D5
Story:	3
Class:	Most Serious
Inspection Date:	03/27/2017
Approved Date:	03/28/2017
Original Certify By Date:	05/01/2017
Original Correct By Date:	04/26/2017
New Certify By Date:	05/29/2017
New Correct By Date:	05/24/2017
Certified Date:	05/22/2017
Order Number:	617
NOV ID:	5714473
NOV Description:	SECTION 27-2056.6 ADM CODE - CORRECT THE LEAD-BASED PAINT HAZARD - PAINT THAT TESTED POSITIVE FOR LEAD CONTENT AND THAT IS PEELING OR ON A DETERIORATED SUBSURFACE - USING WORK PRACTICES SET FORTH IN 28 RCNY 11-06(B)(2) NORTH WALL, SOUTH WALL IN THE FOYER LOCATED AT APT D5, 3rd STORY, 1st APARTMENT FROM NORTH AT EAST
NOV Issued Date:	03/29/2017
Current Status ID:	19
Current Status:	VIOLATION CLOSED
Current Status Date:	06/05/2017
Name:	Not reported
Address:	2874 GRAND CONCOURSE
City,State,Zip:	BRONX, NY 10458
Violation ID:	11709501
Building ID:	81891
Registration ID:	206956
Apartment:	D5
Story:	3
Class:	Most Serious
Inspection Date:	03/27/2017
Approved Date:	03/28/2017
Original Certify By Date:	05/01/2017
Original Correct By Date:	04/26/2017
New Certify By Date:	05/29/2017
New Correct By Date:	05/24/2017
Certified Date:	05/22/2017
Order Number:	617
NOV ID:	5714473
NOV Description:	SECTION 27-2056.6 ADM CODE - CORRECT THE LEAD-BASED PAINT HAZARD - PAINT THAT TESTED POSITIVE FOR LEAD CONTENT AND THAT IS PEELING OR ON A DETERIORATED SUBSURFACE - USING WORK PRACTICES SET FORTH IN 28 RCNY 11-06(B)(2) SOUTH WALL, WEST WALL IN THE 1st ROOM FROM EAST LOCATED AT APT D5, 3rd STORY, 1st APARTMENT FROM NORTH AT EAST
NOV Issued Date:	03/29/2017
Current Status ID:	19
Current Status:	VIOLATION CLOSED
Current Status Date:	06/05/2017
Name:	Not reported
Address:	2874 GRAND CONCOURSE
City,State,Zip:	BRONX, NY 10458
Violation ID:	12167996

(Continued) **U003389728**

Building ID:	81891
Registration ID:	206956
Apartment:	A3
Story:	1
Class:	Most Serious
Inspection Date:	12/26/2017
Approved Date:	01/02/2018
Original Certify By Date:	02/05/2018
Original Correct By Date:	01/31/2018
New Certify By Date:	03/05/2018
New Correct By Date:	02/28/2018
Certified Date:	03/05/2018
Order Number:	617
NOV ID:	5974001
NOV Description:	SECTION 27-2056.6 ADM CODE - CORRECT THE LEAD-BASED PAINT HAZARD - PAINT THAT TESTED POSITIVE FOR LEAD CONTENT AND THAT IS PEELING OR ON A DETERIORATED SUBSURFACE - USING WORK PRACTICES SET FORTH IN 28 RCNY 11-06(B)(2) WEST WALL IN THE 2nd ROOM FROM EAST LOCATED AT APT A3, 1st STORY, 1st APARTMENT FROM EAST AT SOUTH
NOV Issued Date:	01/03/2018
Current Status ID:	19
Current Status:	VIOLATION CLOSED
Current Status Date:	03/29/2018
Name:	Not reported
Address:	2874 GRAND CONCOURSE
City,State,Zip:	BRONX, NY 10458
Violation ID:	12798309
Building ID:	81891
Registration ID:	206956
Apartment:	A1
Story:	1
Class:	Most Serious
Inspection Date:	12/08/2018
Approved Date:	12/09/2018
Original Certify By Date:	01/12/2019
Original Correct By Date:	01/07/2019
New Certify By Date:	02/09/2019
New Correct By Date:	02/04/2019
Certified Date:	02/03/2019
Order Number:	617
NOV ID:	6333620
NOV Description:	SECTION 27-2056.6 ADM CODE - CORRECT THE LEAD-BASED PAINT HAZARD - PAINT THAT TESTED POSITIVE FOR LEAD CONTENT AND THAT IS PEELING OR ON A DETERIORATED SUBSURFACE - USING WORK PRACTICES SET FORTH IN 28 RCNY 11-06(B)(2) 1st DOOR FRAME FROM SOUTH AT WEST WALL, 1st WINDOW FRAME FROM NORTH AT EAST WALL IN THE BATHROOM LOCATED AT APT A1, 1st STORY, 1st APARTMENT FROM WEST AT NORTH
NOV Issued Date:	12/10/2018
Current Status ID:	19
Current Status:	VIOLATION CLOSED
Current Status Date:	03/06/2019
Name:	Not reported
Address:	2874 GRAND CONCOURSE
City,State,Zip:	BRONX, NY 10458
Violation ID:	12798311

(Continued) **U003389728**

Building ID:	81891
Registration ID:	206956
Apartment:	A1
Story:	1
Class:	Most Serious
Inspection Date:	12/08/2018
Approved Date:	12/09/2018
Original Certify By Date:	01/12/2019
Original Correct By Date:	01/07/2019
New Certify By Date:	02/09/2019
New Correct By Date:	02/04/2019
Certified Date:	02/03/2019
Order Number:	617
NOV ID:	6333620
NOV Description:	SECTION 27-2056.6 ADM CODE - CORRECT THE LEAD-BASED PAINT HAZARD - PAINT THAT TESTED POSITIVE FOR LEAD CONTENT AND THAT IS PEELING OR ON A DETERIORATED SUBSURFACE - USING WORK PRACTICES SET FORTH IN 28 RCNY 11-06(B)(2) BASEBOARD AT WEST WALL, 1st WINDOW FRAME FROM NORTH AT EAST WALL IN THE 2nd ROOM FROM EAST AT SOUTH LOCATED AT APT A1, 1st STORY, 1st APARTMENT FROM WEST AT NORTH
NOV Issued Date:	12/10/2018
Current Status ID:	19
Current Status:	VIOLATION CLOSED
Current Status Date:	03/06/2019
Name:	Not reported
Address:	2874 GRAND CONCOURSE
City,State,Zip:	BRONX, NY 10458
Violation ID:	12798312
Building ID:	81891
Registration ID:	206956
Apartment:	A1
Story:	1
Class:	Most Serious
Inspection Date:	12/08/2018
Approved Date:	12/09/2018
Original Certify By Date:	01/12/2019
Original Correct By Date:	01/07/2019
New Certify By Date:	02/09/2019
New Correct By Date:	02/04/2019
Certified Date:	02/03/2019
Order Number:	617
NOV ID:	6333620
NOV Description:	SECTION 27-2056.6 ADM CODE - CORRECT THE LEAD-BASED PAINT HAZARD - PAINT THAT TESTED POSITIVE FOR LEAD CONTENT AND THAT IS PEELING OR ON A DETERIORATED SUBSURFACE - USING WORK PRACTICES SET FORTH IN 28 RCNY 11-06(B)(2) NORTH WALL, SOUTH WALL, WEST WALL, 1st WINDOW FRAME FROM WEST AT NORTH WALL IN THE KITCHEN LOCATED AT APT A1, 1st STORY, 1st APARTMENT FROM WEST AT NORTH
NOV Issued Date:	12/10/2018
Current Status ID:	19
Current Status:	VIOLATION CLOSED
Current Status Date:	03/06/2019
Name:	Not reported
Address:	2874 GRAND CONCOURSE
City,State,Zip:	BRONX, NY 10458

(Continued) **U003389728**

Violation ID:	13086747
Building ID:	81891
Registration ID:	206956
Apartment:	A2
Story:	1
Class:	Most Serious
Inspection Date:	05/22/2019
Approved Date:	05/23/2019
Original Certify By Date:	06/26/2019
Original Correct By Date:	06/21/2019
New Certify By Date:	07/24/2019
New Correct By Date:	07/19/2019
Certified Date:	07/18/2019
Order Number:	617
NOV ID:	6491157
NOV Description:	SECTION 27-2056.6 ADM CODE - CORRECT THE LEAD-BASED PAINT HAZARD - PAINT THAT TESTED POSITIVE FOR LEAD CONTENT AND THAT IS PEELING OR ON A DETERIORATED SUBSURFACE - USING WORK PRACTICES SET FORTH IN 28 RCNY 11-06(B)(2) SOUTH WALL, EAST WALL, 1st WINDOW FRAME FROM EAST AT SOUTH WALL IN THE KITCHEN LOCATED AT APT A2, 1st STORY, 2nd APARTMENT FROM EAST AT SOUTH
NOV Issued Date:	05/24/2019
Current Status ID:	19
Current Status:	VIOLATION CLOSED
Current Status Date:	07/24/2019

Name:	Not reported
Address:	2874 GRAND CONCOURSE
City,State,Zip:	BRONX, NY 10458
Violation ID:	13086748
Building ID:	81891
Registration ID:	206956
Apartment:	A2
Story:	1
Class:	Most Serious
Inspection Date:	05/22/2019
Approved Date:	05/23/2019
Original Certify By Date:	06/26/2019
Original Correct By Date:	06/21/2019
New Certify By Date:	07/24/2019
New Correct By Date:	07/19/2019
Certified Date:	07/18/2019
Order Number:	617
NOV ID:	6491157
NOV Description:	SECTION 27-2056.6 ADM CODE - CORRECT THE LEAD-BASED PAINT HAZARD - PAINT THAT TESTED POSITIVE FOR LEAD CONTENT AND THAT IS PEELING OR ON A DETERIORATED SUBSURFACE - USING WORK PRACTICES SET FORTH IN 28 RCNY 11-06(B)(2) 1st DOOR FRAME FROM EAST AT SOUTH WALL, 1st WINDOW FRAME FROM SOUTH AT WEST WALL IN THE 2nd ROOM FROM EAST LOCATED AT APT A2, 1st STORY, 2nd APARTMENT FROM EAST AT SOUTH
NOV Issued Date:	05/24/2019
Current Status ID:	19
Current Status:	VIOLATION CLOSED
Current Status Date:	07/24/2019

Name:	Not reported
Address:	2874 GRAND CONCOURSE

(Continued) **U003389728**

City,State,Zip: BRONX, NY 10458
Violation ID: 13354492
Building ID: 81891
Registration ID: 206956
Apartment: A2
Story: 1
Class: Most Serious
Inspection Date: 10/23/2019
Approved Date: 10/24/2019
Original Certify By Date: 11/27/2019
Original Correct By Date: 11/22/2019
New Certify By Date: 12/25/2019
New Correct By Date: 12/20/2019
Certified Date: 12/25/2019
Order Number: 617
NOV ID: 6645248
NOV Description: SECTION 27-2056.6 ADM CODE - CORRECT THE LEAD-BASED PAINT HAZARD - PAINT THAT TESTED POSITIVE FOR LEAD CONTENT AND THAT IS PEELING OR ON A DETERIORATED SUBSURFACE - USING WORK PRACTICES SET FORTH IN 28 RCNY 11-06(B)(2) SOUTH WALL IN THE 2nd ROOM FROM EAST LOCATED AT APT A2, 1st STORY, 2nd APARTMENT FROM EAST AT SOUTH
NOV Issued Date: 10/25/2019
Current Status ID: 19
Current Status: VIOLATION CLOSED
Current Status Date: 01/09/2020

Name: Not reported
Address: 2874 GRAND CONCOURSE
City,State,Zip: BRONX, NY 10458
Violation ID: 13354493
Building ID: 81891
Registration ID: 206956
Apartment: A2
Story: 1
Class: Most Serious
Inspection Date: 10/23/2019
Approved Date: 10/24/2019
Original Certify By Date: 11/27/2019
Original Correct By Date: 11/22/2019
New Certify By Date: 12/25/2019
New Correct By Date: 12/20/2019
Certified Date: 12/25/2019
Order Number: 617
NOV ID: 6645248
NOV Description: SECTION 27-2056.6 ADM CODE - CORRECT THE LEAD-BASED PAINT HAZARD - PAINT THAT TESTED POSITIVE FOR LEAD CONTENT AND THAT IS PEELING OR ON A DETERIORATED SUBSURFACE - USING WORK PRACTICES SET FORTH IN 28 RCNY 11-06(B)(2) NORTH WALL, WEST WALL IN THE PRIVATE HALLWAY LOCATED AT APT A2, 1st STORY, 2nd APARTMENT FROM EAST AT SOUTH
NOV Issued Date: 10/25/2019
Current Status ID: 19
Current Status: VIOLATION CLOSED
Current Status Date: 01/09/2020

Name: Not reported
Address: 2874 GRAND CONCOURSE
City,State,Zip: BRONX, NY 10458

(Continued) **U003389728**

Violation ID:	13692872
Building ID:	81891
Registration ID:	206956
Apartment:	D4
Story:	4
Class:	Most Serious
Inspection Date:	06/09/2020
Approved Date:	06/09/2020
Original Certify By Date:	07/09/2020
Original Correct By Date:	07/04/2020
New Certify By Date:	08/06/2020
New Correct By Date:	08/01/2020
Certified Date:	07/31/2020
Order Number:	617
NOV ID:	6885329
NOV Description:	SECTION 27-2056.6 ADM CODE - CORRECT THE LEAD-BASED PAINT HAZARD - PAINT THAT TESTED POSITIVE FOR LEAD CONTENT AND THAT IS PEELING OR ON A DETERIORATED SUBSURFACE - USING WORK PRACTICES SET FORTH IN 28 RCNY 11-06(B)(2) 1st WINDOW FRAME FROM NORTH AT EAST WALL IN THE BATHROOM LOCATED AT APT D4, 4th STORY, 2nd APARTMENT FROM NORTH AT EAST
NOV Issued Date:	06/10/2020
Current Status ID:	19
Current Status:	VIOLATION CLOSED
Current Status Date:	09/08/2020
Name:	Not reported
Address:	2874 GRAND CONCOURSE
City,State,Zip:	BRONX, NY 10458
Violation ID:	13692873
Building ID:	81891
Registration ID:	206956
Apartment:	D4
Story:	4
Class:	Most Serious
Inspection Date:	06/09/2020
Approved Date:	06/09/2020
Original Certify By Date:	07/09/2020
Original Correct By Date:	07/04/2020
New Certify By Date:	08/06/2020
New Correct By Date:	08/01/2020
Certified Date:	07/31/2020
Order Number:	617
NOV ID:	6885329
NOV Description:	SECTION 27-2056.6 ADM CODE - CORRECT THE LEAD-BASED PAINT HAZARD - PAINT THAT TESTED POSITIVE FOR LEAD CONTENT AND THAT IS PEELING OR ON A DETERIORATED SUBSURFACE - USING WORK PRACTICES SET FORTH IN 28 RCNY 11-06(B)(2) 1st WINDOW FRAME FROM NORTH AT EAST WALL, 2nd WINDOW FRAME FROM NORTH AT EAST WALL IN THE 1st ROOM FROM EAST AT SOUTH LOCATED AT APT D4, 4th STORY, 2nd APARTMENT FROM NORTH AT EAST
NOV Issued Date:	06/10/2020
Current Status ID:	19
Current Status:	VIOLATION CLOSED
Current Status Date:	09/08/2020
Name:	Not reported
Address:	2874 GRAND CONCOURSE
City,State,Zip:	BRONX, NY 10458

(Continued) **U003389728**

Violation ID:	13692875
Building ID:	81891
Registration ID:	206956
Apartment:	D4
Story:	4
Class:	Most Serious
Inspection Date:	06/09/2020
Approved Date:	06/09/2020
Original Certify By Date:	07/09/2020
Original Correct By Date:	07/04/2020
New Certify By Date:	08/06/2020
New Correct By Date:	08/01/2020
Certified Date:	07/31/2020
Order Number:	617
NOV ID:	6885329
NOV Description:	SECTION 27-2056.6 ADM CODE - CORRECT THE LEAD-BASED PAINT HAZARD - PAINT THAT TESTED POSITIVE FOR LEAD CONTENT AND THAT IS PEELING OR ON A DETERIORATED SUBSURFACE - USING WORK PRACTICES SET FORTH IN 28 RCNY 11-06(B)(2) 1st DOOR FRAME FROM EAST AT SOUTH WALL IN THE KITCHEN LOCATED AT APT D4, 4th STORY, 2nd APARTMENT FROM NORTH AT EAST
NOV Issued Date:	06/10/2020
Current Status ID:	19
Current Status:	VIOLATION CLOSED
Current Status Date:	09/08/2020
Name:	Not reported
Address:	2874 GRAND CONCOURSE
City,State,Zip:	BRONX, NY 10458
Violation ID:	13692876
Building ID:	81891
Registration ID:	206956
Apartment:	D4
Story:	4
Class:	Most Serious
Inspection Date:	06/09/2020
Approved Date:	06/09/2020
Original Certify By Date:	07/09/2020
Original Correct By Date:	07/04/2020
New Certify By Date:	08/06/2020
New Correct By Date:	08/01/2020
Certified Date:	07/31/2020
Order Number:	617
NOV ID:	6885329
NOV Description:	SECTION 27-2056.6 ADM CODE - CORRECT THE LEAD-BASED PAINT HAZARD - PAINT THAT TESTED POSITIVE FOR LEAD CONTENT AND THAT IS PEELING OR ON A DETERIORATED SUBSURFACE - USING WORK PRACTICES SET FORTH IN 28 RCNY 11-06(B)(2) 1st CLOSET FROM WEST AT NORTH WALL DOOR FRAME IN THE 2nd ROOM FROM EAST LOCATED AT APT D4, 4th STORY, 2nd APARTMENT FROM NORTH AT EAST
NOV Issued Date:	06/10/2020
Current Status ID:	19
Current Status:	VIOLATION CLOSED
Current Status Date:	09/08/2020
Name:	Not reported
Address:	2874 GRAND CONCOURSE
City,State,Zip:	BRONX, NY 10458

(Continued) **U003389728**

Violation ID:	13692877
Building ID:	81891
Registration ID:	206956
Apartment:	D4
Story:	4
Class:	Most Serious
Inspection Date:	06/09/2020
Approved Date:	06/09/2020
Original Certify By Date:	07/09/2020
Original Correct By Date:	07/04/2020
New Certify By Date:	08/06/2020
New Correct By Date:	08/01/2020
Certified Date:	07/31/2020
Order Number:	617
NOV ID:	6885329
NOV Description:	SECTION 27-2056.6 ADM CODE - CORRECT THE LEAD-BASED PAINT HAZARD - PAINT THAT TESTED POSITIVE FOR LEAD CONTENT AND THAT IS PEELING OR ON A DETERIORATED SUBSURFACE - USING WORK PRACTICES SET FORTH IN 28 RCNY 11-06(B)(2) BASEBOARD AT NORTH WALL, BASEBOARD AT SOUTH WALL IN THE FOYER LOCATED AT APT D4, 4th STORY, 2nd APARTMENT FROM NORTH AT EAST
NOV Issued Date:	06/10/2020
Current Status ID:	19
Current Status:	VIOLATION CLOSED
Current Status Date:	09/08/2020
Name:	Not reported
Address:	2874 GRAND CONCOURSE
City,State,Zip:	BRONX, NY 10458
Violation ID:	13692880
Building ID:	81891
Registration ID:	206956
Apartment:	A2
Story:	1
Class:	Most Serious
Inspection Date:	06/09/2020
Approved Date:	06/09/2020
Original Certify By Date:	07/09/2020
Original Correct By Date:	07/04/2020
New Certify By Date:	08/06/2020
New Correct By Date:	08/01/2020
Certified Date:	08/06/2020
Order Number:	617
NOV ID:	6885333
NOV Description:	SECTION 27-2056.6 ADM CODE - CORRECT THE LEAD-BASED PAINT HAZARD - PAINT THAT TESTED POSITIVE FOR LEAD CONTENT AND THAT IS PEELING OR ON A DETERIORATED SUBSURFACE - USING WORK PRACTICES SET FORTH IN 28 RCNY 11-06(B)(2) BASEBOARD AT WEST WALL, 1st CLOSET FROM NORTH AT EAST WALL DOOR FRAME, SOUTH WALL, WEST WALL IN THE 3rd ROOM FROM EAST AT NORTH LOCATED AT APT A2, 1st STORY, 2nd APARTMENT FROM EAST AT SOUTH
NOV Issued Date:	06/10/2020
Current Status ID:	19
Current Status:	VIOLATION CLOSED
Current Status Date:	09/27/2020
Name:	Not reported
Address:	2874 GRAND CONCOURSE
City,State,Zip:	BRONX, NY 10458

(Continued) **U003389728**

Violation ID:	13692881
Building ID:	81891
Registration ID:	206956
Apartment:	A2
Story:	1
Class:	Most Serious
Inspection Date:	06/09/2020
Approved Date:	06/09/2020
Original Certify By Date:	07/09/2020
Original Correct By Date:	07/04/2020
New Certify By Date:	08/06/2020
New Correct By Date:	08/01/2020
Certified Date:	08/06/2020
Order Number:	617
NOV ID:	6885333
NOV Description:	SECTION 27-2056.6 ADM CODE - CORRECT THE LEAD-BASED PAINT HAZARD - PAINT THAT TESTED POSITIVE FOR LEAD CONTENT AND THAT IS PEELING OR ON A DETERIORATED SUBSURFACE - USING WORK PRACTICES SET FORTH IN 28 RCNY 11-06(B)(2) 1st DOOR FRAME FROM NORTH AT EAST WALL IN THE BATHROOM LOCATED AT APT A2, 1st STORY, 2nd APARTMENT FROM EAST AT SOUTH
NOV Issued Date:	06/10/2020
Current Status ID:	19
Current Status:	VIOLATION CLOSED
Current Status Date:	09/27/2020
Name:	Not reported
Address:	2874 GRAND CONCOURSE
City,State,Zip:	BRONX, NY 10458
Violation ID:	13068835
Building ID:	81891
Registration ID:	206956
Apartment:	A1
Story:	1
Class:	Most Serious
Inspection Date:	05/10/2019
Approved Date:	05/14/2019
Original Certify By Date:	06/17/2019
Original Correct By Date:	06/12/2019
New Certify By Date:	07/15/2019
New Correct By Date:	07/10/2019
Certified Date:	06/12/2019
Order Number:	617
NOV ID:	6481419
NOV Description:	SECTION 27-2056.6 ADM CODE - CORRECT THE LEAD-BASED PAINT HAZARD - PAINT THAT TESTED POSITIVE FOR LEAD CONTENT AND THAT IS PEELING OR ON A DETERIORATED SUBSURFACE - USING WORK PRACTICES SET FORTH IN 28 RCNY 11-06(B)(2) 1st CLOSET FROM WEST AT NORTH WALL DOOR FRAME, 1st DOOR FRAME FROM EAST AT SOUTH WALL IN THE PRIVATE HALLWAY LOCATED AT APT A1, 1st STORY, 1st APARTMENT FROM WEST AT NORTH
NOV Issued Date:	05/15/2019
Current Status ID:	19
Current Status:	VIOLATION CLOSED
Current Status Date:	10/15/2020
Name:	Not reported
Address:	2874 GRAND CONCOURSE
City,State,Zip:	BRONX, NY 10458

(Continued) **U003389728**

Violation ID:	11708882
Building ID:	81891
Registration ID:	206956
Apartment:	D5
Story:	3
Class:	Most Serious
Inspection Date:	03/27/2017
Approved Date:	03/28/2017
Original Certify By Date:	04/30/2017
Original Correct By Date:	04/25/2017
New Certify By Date:	05/28/2017
New Correct By Date:	05/23/2017
Certified Date:	05/19/2017
Order Number:	617
NOV ID:	5714046
NOV Description:	SECTION 27-2056.6 ADM CODE - CORRECT THE LEAD-BASED PAINT HAZARD - PAINT THAT TESTED POSITIVE FOR LEAD CONTENT AND THAT IS PEELING OR ON A DETERIORATED SUBSURFACE - USING WORK PRACTICES SET FORTH IN 28 RCNY 11-06(B)(2) 1st DOOR FRAME FROM EAST AT SOUTH WALL, SOUTH WALL IN THE BATHROOM LOCATED AT APT D5, 3rd STORY, 1st APARTMENT FROM NORTH AT EAST
NOV Issued Date:	03/28/2017
Current Status ID:	19
Current Status:	VIOLATION CLOSED
Current Status Date:	06/01/2017
Name:	Not reported
Address:	2874 GRAND CONCOURSE
City,State,Zip:	BRONX, NY 10458
Violation ID:	11709497
Building ID:	81891
Registration ID:	206956
Apartment:	D5
Story:	3
Class:	Most Serious
Inspection Date:	03/27/2017
Approved Date:	03/28/2017
Original Certify By Date:	05/01/2017
Original Correct By Date:	04/26/2017
New Certify By Date:	05/29/2017
New Correct By Date:	05/24/2017
Certified Date:	05/22/2017
Order Number:	617
NOV ID:	5714473
NOV Description:	SECTION 27-2056.6 ADM CODE - CORRECT THE LEAD-BASED PAINT HAZARD - PAINT THAT TESTED POSITIVE FOR LEAD CONTENT AND THAT IS PEELING OR ON A DETERIORATED SUBSURFACE - USING WORK PRACTICES SET FORTH IN 28 RCNY 11-06(B)(2) EAST WALL IN THE KITCHEN LOCATED AT APT D5, 3rd STORY, 1st APARTMENT FROM NORTH AT EAST
NOV Issued Date:	03/29/2017
Current Status ID:	19
Current Status:	VIOLATION CLOSED
Current Status Date:	06/05/2017
Name:	Not reported
Address:	2874 GRAND CONCOURSE
City,State,Zip:	BRONX, NY 10458

(Continued) **U003389728**

Violation ID:	11709499
Building ID:	81891
Registration ID:	206956
Apartment:	D5
Story:	3
Class:	Most Serious
Inspection Date:	03/27/2017
Approved Date:	03/28/2017
Original Certify By Date:	05/01/2017
Original Correct By Date:	04/26/2017
New Certify By Date:	05/29/2017
New Correct By Date:	05/24/2017
Certified Date:	05/22/2017
Order Number:	617
NOV ID:	5714473
NOV Description:	SECTION 27-2056.6 ADM CODE - CORRECT THE LEAD-BASED PAINT HAZARD - PAINT THAT TESTED POSITIVE FOR LEAD CONTENT AND THAT IS PEELING OR ON A DETERIORATED SUBSURFACE - USING WORK PRACTICES SET FORTH IN 28 RCNY 11-06(B)(2) NORTH WALL IN THE PRIVATE HALLWAY LOCATED AT APT D5, 3rd STORY, 1st APARTMENT FROM NORTH AT EAST
NOV Issued Date:	03/29/2017
Current Status ID:	19
Current Status:	VIOLATION CLOSED
Current Status Date:	06/05/2017
Name:	Not reported
Address:	2874 GRAND CONCOURSE
City,State,Zip:	BRONX, NY 10458
Violation ID:	13068839
Building ID:	81891
Registration ID:	206956
Apartment:	A1
Story:	1
Class:	Most Serious
Inspection Date:	05/10/2019
Approved Date:	05/14/2019
Original Certify By Date:	06/17/2019
Original Correct By Date:	06/12/2019
New Certify By Date:	07/15/2019
New Correct By Date:	07/10/2019
Certified Date:	06/12/2019
Order Number:	617
NOV ID:	6481419
NOV Description:	SECTION 27-2056.6 ADM CODE - CORRECT THE LEAD-BASED PAINT HAZARD - PAINT THAT TESTED POSITIVE FOR LEAD CONTENT AND THAT IS PEELING OR ON A DETERIORATED SUBSURFACE - USING WORK PRACTICES SET FORTH IN 28 RCNY 11-06(B)(2) BASEBOARD AT EAST WALL, BASEBOARD AT WEST WALL IN THE 3rd ROOM FROM EAST AT SOUTH LOCATED AT APT A1, 1st STORY, 1st APARTMENT FROM WEST AT NORTH
NOV Issued Date:	05/15/2019
Current Status ID:	19
Current Status:	VIOLATION CLOSED
Current Status Date:	06/24/2019
Name:	Not reported
Address:	2874 GRAND CONCOURSE
City,State,Zip:	BRONX, NY 10458

(Continued) **U003389728**

Violation ID:	13692882
Building ID:	81891
Registration ID:	206956
Apartment:	A2
Story:	1
Class:	Most Serious
Inspection Date:	06/09/2020
Approved Date:	06/09/2020
Original Certify By Date:	07/09/2020
Original Correct By Date:	07/04/2020
New Certify By Date:	08/06/2020
New Correct By Date:	08/01/2020
Certified Date:	08/06/2020
Order Number:	617
NOV ID:	6885333
NOV Description:	SECTION 27-2056.6 ADM CODE - CORRECT THE LEAD-BASED PAINT HAZARD - PAINT THAT TESTED POSITIVE FOR LEAD CONTENT AND THAT IS PEELING OR ON A DETERIORATED SUBSURFACE - USING WORK PRACTICES SET FORTH IN 28 RCNY 11-06(B)(2) 1st DOOR FRAME FROM NORTH AT EAST WALL IN THE PRIVATE HALLWAY LOCATED AT APT A2, 1st STORY, 2nd APARTMENT FROM EAST AT SOUTH
NOV Issued Date:	06/10/2020
Current Status ID:	19
Current Status:	VIOLATION CLOSED
Current Status Date:	09/27/2020
Name:	Not reported
Address:	2874 GRAND CONCOURSE
City,State,Zip:	BRONX, NY 10458
Violation ID:	13749302
Building ID:	81891
Registration ID:	206956
Apartment:	A1
Story:	1
Class:	Most Serious
Inspection Date:	07/31/2020
Approved Date:	07/31/2020
Original Certify By Date:	09/01/2020
Original Correct By Date:	08/27/2020
New Certify By Date:	09/29/2020
New Correct By Date:	09/24/2020
Certified Date:	09/02/2020
Order Number:	617
NOV ID:	6918791
NOV Description:	SECTION 27-2056.6 ADM CODE - CORRECT THE LEAD-BASED PAINT HAZARD - PAINT THAT TESTED POSITIVE FOR LEAD CONTENT AND THAT IS PEELING OR ON A DETERIORATED SUBSURFACE - USING WORK PRACTICES SET FORTH IN 28 RCNY 11-06(B)(2) NORTH WALL IN THE 1st PRIVATE HALLWAY LOCATED AT APT A1, 1st STORY, 1st APARTMENT FROM WEST AT NORTH
NOV Issued Date:	08/03/2020
Current Status ID:	19
Current Status:	VIOLATION CLOSED
Current Status Date:	10/15/2020
Name:	Not reported
Address:	2874 GRAND CONCOURSE
City,State,Zip:	BRONX, NY 10458
Violation ID:	13966497

(Continued) **U003389728**

Building ID:	81891
Registration ID:	206956
Apartment:	B1
Story:	2
Class:	Most Serious
Inspection Date:	12/30/2020
Approved Date:	12/31/2020
Original Certify By Date:	02/02/2021
Original Correct By Date:	01/28/2021
New Certify By Date:	03/02/2021
New Correct By Date:	02/25/2021
Certified Date:	02/26/2021
Order Number:	617
NOV ID:	7051027
NOV Description:	SECTION 27-2056.6 ADM CODE - CORRECT THE LEAD-BASED PAINT HAZARD - PAINT THAT TESTED POSITIVE FOR LEAD CONTENT AND THAT IS PEELING OR ON A DETERIORATED SUBSURFACE - USING WORK PRACTICES SET FORTH IN 28 RCNY 11-06(B)(2) 1st WINDOW FRAME FROM SOUTH AT WEST WALL IN THE 3rd ROOM FROM EAST AT NORTH LOCATED AT APT B1, 2nd STORY, 2nd APARTMENT FROM SOUTH AT WEST
NOV Issued Date:	01/04/2021
Current Status ID:	19
Current Status:	VIOLATION CLOSED
Current Status Date:	03/16/2021
Name:	Not reported
Address:	2874 GRAND CONCOURSE
City,State,Zip:	BRONX, NY 10458
Violation ID:	13981955
Building ID:	81891
Registration ID:	206956
Apartment:	B1
Story:	2
Class:	Most Serious
Inspection Date:	12/30/2020
Approved Date:	01/12/2021
Original Certify By Date:	02/11/2021
Original Correct By Date:	02/06/2021
New Certify By Date:	03/11/2021
New Correct By Date:	03/06/2021
Certified Date:	03/03/2021
Order Number:	617
NOV ID:	7061512
NOV Description:	SECTION 27-2056.6 ADM CODE - CORRECT THE LEAD-BASED PAINT HAZARD - PAINT THAT TESTED POSITIVE FOR LEAD CONTENT AND THAT IS PEELING OR ON A DETERIORATED SUBSURFACE - USING WORK PRACTICES SET FORTH IN 28 RCNY 11-06(B)(2) NORTH WALL, EAST WALL IN THE KITCHEN LOCATED AT APT B1, 2nd STORY, 2nd APARTMENT FROM SOUTH AT WEST
NOV Issued Date:	01/13/2021
Current Status ID:	19
Current Status:	VIOLATION CLOSED
Current Status Date:	03/15/2021
Name:	Not reported
Address:	2874 GRAND CONCOURSE
City,State,Zip:	BRONX, NY 10458
Violation ID:	14497065

(Continued) **U003389728**

Building ID:	81891
Registration ID:	206956
Apartment:	A2
Story:	1
Class:	Most Serious
Inspection Date:	07/21/2021
Approved Date:	08/12/2021
Original Certify By Date:	09/11/2021
Original Correct By Date:	09/06/2021
New Certify By Date:	09/25/2021
New Correct By Date:	09/20/2021
Certified Date:	Not reported
Order Number:	616
NOV ID:	7439970
NOV Description:	SECTION 27-2056.6 ADM CODE - CORRECT THE LEAD-BASED PAINT HAZARD - PRESUMED LEAD PAINT THAT IS PEELING OR ON A DETERIORATED SUBSURFACE USING WORK PRACTICES SET FORTH IN 28 RCNY 11-06(B)(2) CEILING IN THE KITCHEN LOCATED AT APT A2, 1st STORY, 2nd APARTMENT FROM EAST AT SOUTH
NOV Issued Date:	08/13/2021
Current Status ID:	19
Current Status:	VIOLATION CLOSED
Current Status Date:	09/20/2021
Name:	Not reported
Address:	2874 GRAND CONCOURSE
City,State,Zip:	BRONX, NY 10458
Violation ID:	13692878
Building ID:	81891
Registration ID:	206956
Apartment:	A2
Story:	1
Class:	Most Serious
Inspection Date:	06/09/2020
Approved Date:	06/09/2020
Original Certify By Date:	07/09/2020
Original Correct By Date:	07/04/2020
New Certify By Date:	08/06/2020
New Correct By Date:	08/01/2020
Certified Date:	08/06/2020
Order Number:	617
NOV ID:	6885333
NOV Description:	SECTION 27-2056.6 ADM CODE - CORRECT THE LEAD-BASED PAINT HAZARD - PAINT THAT TESTED POSITIVE FOR LEAD CONTENT AND THAT IS PEELING OR ON A DETERIORATED SUBSURFACE - USING WORK PRACTICES SET FORTH IN 28 RCNY 11-06(B)(2) BASEBOARD AT NORTH WALL, BASEBOARD AT SOUTH WALL, BASEBOARD AT EAST WALL IN THE 2nd ROOM FROM EAST LOCATED AT APT A2, 1st STORY, 2nd APARTMENT FROM EAST AT SOUTH
NOV Issued Date:	06/10/2020
Current Status ID:	19
Current Status:	VIOLATION CLOSED
Current Status Date:	09/27/2020
Name:	Not reported
Address:	2874 GRAND CONCOURSE
City,State,Zip:	BRONX, NY 10458
Violation ID:	12798187
Building ID:	81891

(Continued) **U003389728**

Registration ID:	206956
Apartment:	A1
Story:	1
Class:	Most Serious
Inspection Date:	12/08/2018
Approved Date:	12/09/2018
Original Certify By Date:	01/12/2019
Original Correct By Date:	01/07/2019
New Certify By Date:	02/09/2019
New Correct By Date:	02/04/2019
Certified Date:	02/03/2019
Order Number:	617
NOV ID:	6333620
NOV Description:	SECTION 27-2056.6 ADM CODE - CORRECT THE LEAD-BASED PAINT HAZARD - PAINT THAT TESTED POSITIVE FOR LEAD CONTENT AND THAT IS PEELING OR ON A DETERIORATED SUBSURFACE - USING WORK PRACTICES SET FORTH IN 28 RCNY 11-06(B)(2) 1st DOOR FRAME FROM EAST AT SOUTH WALL IN THE FOYER LOCATED AT APT A1, 1st STORY, 1st APARTMENT FROM WEST AT NORTH
NOV Issued Date:	12/10/2018
Current Status ID:	19
Current Status:	VIOLATION CLOSED
Current Status Date:	03/06/2019
Name:	Not reported
Address:	2874 GRAND CONCOURSE
City,State,Zip:	BRONX, NY 10458
Violation ID:	13068836
Building ID:	81891
Registration ID:	206956
Apartment:	A1
Story:	1
Class:	Most Serious
Inspection Date:	05/10/2019
Approved Date:	05/14/2019
Original Certify By Date:	06/17/2019
Original Correct By Date:	06/12/2019
New Certify By Date:	07/15/2019
New Correct By Date:	07/10/2019
Certified Date:	06/12/2019
Order Number:	617
NOV ID:	6481419
NOV Description:	SECTION 27-2056.6 ADM CODE - CORRECT THE LEAD-BASED PAINT HAZARD - PAINT THAT TESTED POSITIVE FOR LEAD CONTENT AND THAT IS PEELING OR ON A DETERIORATED SUBSURFACE - USING WORK PRACTICES SET FORTH IN 28 RCNY 11-06(B)(2) 1st DOOR FRAME FROM NORTH AT EAST WALL, 1st WINDOW FRAME FROM SOUTH AT WEST WALL IN THE 3rd ROOM FROM EAST AT NORTH LOCATED AT APT A1, 1st STORY, 1st APARTMENT FROM WEST AT NORTH
NOV Issued Date:	05/15/2019
Current Status ID:	19
Current Status:	VIOLATION CLOSED
Current Status Date:	06/24/2019
Name:	Not reported
Address:	2874 GRAND CONCOURSE
City,State,Zip:	BRONX, NY 10458
Violation ID:	13068837
Building ID:	81891

(Continued) **U003389728**

Registration ID:	206956
Apartment:	A1
Story:	1
Class:	Most Serious
Inspection Date:	05/10/2019
Approved Date:	05/14/2019
Original Certify By Date:	06/17/2019
Original Correct By Date:	06/12/2019
New Certify By Date:	07/15/2019
New Correct By Date:	07/10/2019
Certified Date:	06/12/2019
Order Number:	617
NOV ID:	6481419
NOV Description:	SECTION 27-2056.6 ADM CODE - CORRECT THE LEAD-BASED PAINT HAZARD - PAINT THAT TESTED POSITIVE FOR LEAD CONTENT AND THAT IS PEELING OR ON A DETERIORATED SUBSURFACE - USING WORK PRACTICES SET FORTH IN 28 RCNY 11-06(B)(2) BASEBOARD AT SOUTH WALL, 1st CLOSET FROM NORTH AT EAST WALL DOOR FRAME IN THE FOYER LOCATED AT APT A1, 1st STORY, 1st APARTMENT FROM WEST AT NORTH
NOV Issued Date:	05/15/2019
Current Status ID:	19
Current Status:	VIOLATION CLOSED
Current Status Date:	06/24/2019

Name:	Not reported
Address:	2874 GRAND CONCOURSE
City,State,Zip:	BRONX, NY 10458
Violation ID:	13068838
Building ID:	81891
Registration ID:	206956
Apartment:	A1
Story:	1
Class:	Most Serious
Inspection Date:	05/10/2019
Approved Date:	05/14/2019
Original Certify By Date:	06/17/2019
Original Correct By Date:	06/12/2019
New Certify By Date:	07/15/2019
New Correct By Date:	07/10/2019
Certified Date:	06/12/2019
Order Number:	617
NOV ID:	6481419
NOV Description:	SECTION 27-2056.6 ADM CODE - CORRECT THE LEAD-BASED PAINT HAZARD - PAINT THAT TESTED POSITIVE FOR LEAD CONTENT AND THAT IS PEELING OR ON A DETERIORATED SUBSURFACE - USING WORK PRACTICES SET FORTH IN 28 RCNY 11-06(B)(2) 1st DOOR FRAME FROM SOUTH AT WEST WALL IN THE KITCHEN LOCATED AT APT A1, 1st STORY, 1st APARTMENT FROM WEST AT NORTH
NOV Issued Date:	05/15/2019
Current Status ID:	19
Current Status:	VIOLATION CLOSED
Current Status Date:	06/24/2019

Name:	Not reported
Address:	2874 GRAND CONCOURSE
City,State,Zip:	BRONX, NY 10458
Violation ID:	13086744
Building ID:	81891

(Continued) **U003389728**

Registration ID:	206956
Apartment:	A2
Story:	1
Class:	Most Serious
Inspection Date:	05/22/2019
Approved Date:	05/23/2019
Original Certify By Date:	06/26/2019
Original Correct By Date:	06/21/2019
New Certify By Date:	07/24/2019
New Correct By Date:	07/19/2019
Certified Date:	07/18/2019
Order Number:	617
NOV ID:	6491157
NOV Description:	SECTION 27-2056.6 ADM CODE - CORRECT THE LEAD-BASED PAINT HAZARD - PAINT THAT TESTED POSITIVE FOR LEAD CONTENT AND THAT IS PEELING OR ON A DETERIORATED SUBSURFACE - USING WORK PRACTICES SET FORTH IN 28 RCNY 11-06(B)(2) 1st CLOSET FROM EAST AT SOUTH WALL DOOR FRAME IN THE PRIVATE HALLWAY LOCATED AT APT A2, 1st STORY, 2nd APARTMENT FROM EAST AT SOUTH
NOV Issued Date:	05/24/2019
Current Status ID:	19
Current Status:	VIOLATION CLOSED
Current Status Date:	07/24/2019
Name:	Not reported
Address:	2874 GRAND CONCOURSE
City,State,Zip:	BRONX, NY 10458
Violation ID:	13086745
Building ID:	81891
Registration ID:	206956
Apartment:	A2
Story:	1
Class:	Most Serious
Inspection Date:	05/22/2019
Approved Date:	05/23/2019
Original Certify By Date:	06/26/2019
Original Correct By Date:	06/21/2019
New Certify By Date:	07/24/2019
New Correct By Date:	07/19/2019
Certified Date:	07/18/2019
Order Number:	617
NOV ID:	6491157
NOV Description:	SECTION 27-2056.6 ADM CODE - CORRECT THE LEAD-BASED PAINT HAZARD - PAINT THAT TESTED POSITIVE FOR LEAD CONTENT AND THAT IS PEELING OR ON A DETERIORATED SUBSURFACE - USING WORK PRACTICES SET FORTH IN 28 RCNY 11-06(B)(2) 1st DOOR FRAME FROM WEST AT NORTH WALL IN THE FOYER LOCATED AT APT A2, 1st STORY, 2nd APARTMENT FROM EAST AT SOUTH
NOV Issued Date:	05/24/2019
Current Status ID:	19
Current Status:	VIOLATION CLOSED
Current Status Date:	07/24/2019
Name:	Not reported
Address:	2874 GRAND CONCOURSE
City,State,Zip:	BRONX, NY 10458
Violation ID:	13086746
Building ID:	81891

(Continued) **U003389728**

Registration ID:	206956
Apartment:	A2
Story:	1
Class:	Most Serious
Inspection Date:	05/22/2019
Approved Date:	05/23/2019
Original Certify By Date:	06/26/2019
Original Correct By Date:	06/21/2019
New Certify By Date:	07/24/2019
New Correct By Date:	07/19/2019
Certified Date:	07/18/2019
Order Number:	617
NOV ID:	6491157
NOV Description:	SECTION 27-2056.6 ADM CODE - CORRECT THE LEAD-BASED PAINT HAZARD - PAINT THAT TESTED POSITIVE FOR LEAD CONTENT AND THAT IS PEELING OR ON A DETERIORATED SUBSURFACE - USING WORK PRACTICES SET FORTH IN 28 RCNY 11-06(B)(2) CEILING, NORTH WALL, SOUTH WALL, EAST WALL, 1st WINDOW FRAME FROM SOUTH AT WEST WALL IN THE BATHROOM LOCATED AT APT A2, 1st STORY, 2nd APARTMENT FROM EAST AT SOUTH
NOV Issued Date:	05/24/2019
Current Status ID:	19
Current Status:	VIOLATION CLOSED
Current Status Date:	07/24/2019
Name:	Not reported
Address:	2874 GRAND CONCOURSE
City,State,Zip:	BRONX, NY 10458
Violation ID:	14497064
Building ID:	81891
Registration ID:	206956
Apartment:	A2
Story:	1
Class:	Most Serious
Inspection Date:	07/21/2021
Approved Date:	08/12/2021
Original Certify By Date:	09/11/2021
Original Correct By Date:	09/06/2021
New Certify By Date:	09/25/2021
New Correct By Date:	09/20/2021
Certified Date:	Not reported
Order Number:	616
NOV ID:	7439970
NOV Description:	SECTION 27-2056.6 ADM CODE - CORRECT THE LEAD-BASED PAINT HAZARD - PRESUMED LEAD PAINT THAT IS PEELING OR ON A DETERIORATED SUBSURFACE USING WORK PRACTICES SET FORTH IN 28 RCNY 11-06(B)(2) CEILING, EAST WALL IN THE 1st ROOM FROM EAST LOCATED AT APT A2, 1st STORY, 2nd APARTMENT FROM EAST AT SOUTH
NOV Issued Date:	08/13/2021
Current Status ID:	19
Current Status:	VIOLATION CLOSED
Current Status Date:	09/20/2021
Name:	Not reported
Address:	2874 GRAND CONCOURSE
City,State,Zip:	BRONX, NY 10458
Violation ID:	13692874
Building ID:	81891

(Continued) **U003389728**

Registration ID:	206956
Apartment:	D4
Story:	4
Class:	Most Serious
Inspection Date:	06/09/2020
Approved Date:	06/09/2020
Original Certify By Date:	07/09/2020
Original Correct By Date:	07/04/2020
New Certify By Date:	08/06/2020
New Correct By Date:	08/01/2020
Certified Date:	07/31/2020
Order Number:	617
NOV ID:	6885329
NOV Description:	SECTION 27-2056.6 ADM CODE - CORRECT THE LEAD-BASED PAINT HAZARD - PAINT THAT TESTED POSITIVE FOR LEAD CONTENT AND THAT IS PEELING OR ON A DETERIORATED SUBSURFACE - USING WORK PRACTICES SET FORTH IN 28 RCNY 11-06(B)(2) 1st CLOSET FROM WEST AT NORTH WALL DOOR FRAME IN THE PRIVATE HALLWAY LOCATED AT APT D4, 4th STORY, 2nd APARTMENT FROM NORTH AT EAST
NOV Issued Date:	06/10/2020
Current Status ID:	19
Current Status:	VIOLATION CLOSED
Current Status Date:	09/08/2020
Name:	Not reported
Address:	2874 GRAND CONCOURSE
City,State,Zip:	BRONX, NY 10458
Violation ID:	14373868
Building ID:	81891
Registration ID:	206956
Apartment:	B1
Story:	2
Class:	Most Serious
Inspection Date:	06/06/2021
Approved Date:	06/06/2021
Original Certify By Date:	07/06/2021
Original Correct By Date:	07/01/2021
New Certify By Date:	08/03/2021
New Correct By Date:	07/29/2021
Certified Date:	07/01/2021
Order Number:	617
NOV ID:	7368498
NOV Description:	SECTION 27-2056.6 ADM CODE - CORRECT THE LEAD-BASED PAINT HAZARD - PAINT THAT TESTED POSITIVE FOR LEAD CONTENT AND THAT IS PEELING OR ON A DETERIORATED SUBSURFACE - USING WORK PRACTICES SET FORTH IN 28 RCNY 11-06(B)(2) SOUTH WALL IN THE FOYER LOCATED AT APT B1, 2nd STORY, 2nd APARTMENT FROM SOUTH AT WEST
NOV Issued Date:	06/07/2021
Current Status ID:	19
Current Status:	VIOLATION CLOSED
Current Status Date:	07/20/2021
Name:	Not reported
Address:	2874 GRAND CONCOURSE
City,State,Zip:	BRONX, NY 10458
Violation ID:	14373869
Building ID:	81891

(Continued) **U003389728**

Registration ID:	206956
Apartment:	B1
Story:	2
Class:	Most Serious
Inspection Date:	06/06/2021
Approved Date:	06/06/2021
Original Certify By Date:	07/06/2021
Original Correct By Date:	07/01/2021
New Certify By Date:	08/03/2021
New Correct By Date:	07/29/2021
Certified Date:	07/01/2021
Order Number:	617
NOV ID:	7368498
NOV Description:	SECTION 27-2056.6 ADM CODE - CORRECT THE LEAD-BASED PAINT HAZARD - PAINT THAT TESTED POSITIVE FOR LEAD CONTENT AND THAT IS PEELING OR ON A DETERIORATED SUBSURFACE - USING WORK PRACTICES SET FORTH IN 28 RCNY 11-06(B)(2) 1st WINDOW FRAME FROM EAST AT SOUTH WALL IN THE 3rd ROOM FROM EAST AT NORTH LOCATED AT APT B1, 2nd STORY, 2nd APARTMENT FROM SOUTH AT WEST
NOV Issued Date:	06/07/2021
Current Status ID:	19
Current Status:	VIOLATION CLOSED
Current Status Date:	07/20/2021
Name:	Not reported
Address:	2874 GRAND CONCOURSE
City,State,Zip:	BRONX, NY 10458
Violation ID:	13354490
Building ID:	81891
Registration ID:	206956
Apartment:	A2
Story:	1
Class:	Most Serious
Inspection Date:	10/23/2019
Approved Date:	10/24/2019
Original Certify By Date:	11/27/2019
Original Correct By Date:	11/22/2019
New Certify By Date:	12/25/2019
New Correct By Date:	12/20/2019
Certified Date:	12/25/2019
Order Number:	617
NOV ID:	6645248
NOV Description:	SECTION 27-2056.6 ADM CODE - CORRECT THE LEAD-BASED PAINT HAZARD - PAINT THAT TESTED POSITIVE FOR LEAD CONTENT AND THAT IS PEELING OR ON A DETERIORATED SUBSURFACE - USING WORK PRACTICES SET FORTH IN 28 RCNY 11-06(B)(2) NORTH WALL IN THE 3rd ROOM FROM EAST AT NORTH LOCATED AT APT A2, 1st STORY, 2nd APARTMENT FROM EAST AT SOUTH
NOV Issued Date:	10/25/2019
Current Status ID:	19
Current Status:	VIOLATION CLOSED
Current Status Date:	01/09/2020
Name:	Not reported
Address:	2874 GRAND CONCOURSE
City,State,Zip:	BRONX, NY 10458
Violation ID:	13458216
Building ID:	81891

(Continued) **U003389728**

Registration ID:	206956
Apartment:	A3
Story:	1
Class:	Most Serious
Inspection Date:	11/13/2019
Approved Date:	11/18/2019
Original Certify By Date:	12/22/2019
Original Correct By Date:	12/17/2019
New Certify By Date:	01/05/2020
New Correct By Date:	12/31/2019
Certified Date:	12/31/2019
Order Number:	617
NOV ID:	6734988
NOV Description:	SECTION 27-2056.6 ADM CODE - CORRECT THE LEAD-BASED PAINT HAZARD - PAINT THAT TESTED POSITIVE FOR LEAD CONTENT AND THAT IS PEELING OR ON A DETERIORATED SUBSURFACE - USING WORK PRACTICES SET FORTH IN 28 RCNY 11-06(B)(2) SOUTH WALL IN THE KITCHEN LOCATED AT APT A3, 1st STORY, 1st APARTMENT FROM EAST AT SOUTH
NOV Issued Date:	11/19/2019
Current Status ID:	19
Current Status:	VIOLATION CLOSED
Current Status Date:	01/09/2020
Name:	Not reported
Address:	2874 GRAND CONCOURSE
City,State,Zip:	BRONX, NY 10458
Violation ID:	14093831
Building ID:	81891
Registration ID:	206956
Apartment:	B1
Story:	2
Class:	Most Serious
Inspection Date:	03/26/2021
Approved Date:	03/26/2021
Original Certify By Date:	04/27/2021
Original Correct By Date:	04/22/2021
New Certify By Date:	05/11/2021
New Correct By Date:	05/06/2021
Certified Date:	04/22/2021
Order Number:	617
NOV ID:	7133092
NOV Description:	SECTION 27-2056.6 ADM CODE - CORRECT THE LEAD-BASED PAINT HAZARD - PAINT THAT TESTED POSITIVE FOR LEAD CONTENT AND THAT IS PEELING OR ON A DETERIORATED SUBSURFACE - USING WORK PRACTICES SET FORTH IN 28 RCNY 11-06(B)(2) SOUTH WALL IN THE KITCHEN LOCATED AT APT B1, 2nd STORY, 2nd APARTMENT FROM SOUTH AT WEST
NOV Issued Date:	03/29/2021
Current Status ID:	19
Current Status:	VIOLATION CLOSED
Current Status Date:	04/27/2021

NYC LAND USE:

Name:	Not reported
Address:	2874 GRAND CONCOURSE
City,State,Zip:	BRONX, NY 10458
Latitude:	40.8703888
Longitude:	-73.8897611

(Continued) **U003389728**

Type Of Ownership Code:	Not reported
Owner Name:	CONCOURSE APARTMENTS, L.L.C
Borough:	BX
Tax Block:	3305
Tax Lot:	21
Community District:	207
Census Tract 2020:	2040702
Census Block 2020:	20407023002
Census Tract 2010:	407.02
Census Block 2010:	3001
School District:	10
City Council District:	15
Fire Company:	E079
Police Precinct:	52
Health Center District:	21
Health Area:	420
Sanitation District Boro:	2
Sanitation District Number:	07
Sanitation Subsection:	2A
Zoning District 1:	R8: Residential Districts
Zoning District 2:	Not reported
Zoning District 3:	Not reported
Zoning District 4:	Not reported
Commercial Overlay 1:	Not reported
Commercial Overlay 2:	Not reported
Special Purpose District 1:	C
Special Purpose District 2:	Not reported
Special Purpose District 3:	Not reported
Limited Height District:	Not reported
Spill Boundary Indicator:	N
Building Class:	C1: WALK UP APARTMENTS - Over Six Families Without Stores
Land Use Category:	Multi-Family Walk-Up Buildings
Number Of Easements:	0
Lot Area:	5120
Total Building Floor Area:	22500
Commercial Floor Area:	0
Residential Floor Area:	22500
Office Floor Area:	0
Retail Floor Area:	0
Garage Floor Area:	0
Storage Floor Area:	0
Factory Floor Area:	0
Other Floor Area:	0
Total Building Floor Area Source Code:	2
Number Of Buildings:	1
Number Of Floors:	5.0000000
Residential Units:	27
Total Units:	27
Lot Frontage:	50.0000000
Lot Depth:	102.3300000
Building Frontage:	50.0000000
Building Depth:	89.0000000
Extension Code:	N
Proximity Code:	0
Irregular Lot Code:	N
Lot Type:	5
Basement Type/Grade:	0

(Continued) **U003389728**

Assessed Land Value:	115200.00000
Assessed Total Value:	500850.00000
Exempt Total Value:	0.00000
Year Built:	1923
Year Altered 1:	0
Year Altered 2:	0
Historic District Name:	Not reported
Landmark Status:	Not reported
Built Floor Area Ratio:	4.39000000000
Maximum Allowable Residential Far:	6.02000000000
Maximum Allowable Commercial Far:	0.00000000000
Maximum Allowable Community Facility Far:	6.50000000000
Boro Code:	2
Borough, Tax Block and Lot:	2033050021.00000000
Condominium Number:	Not reported
Census Tract 2:	040702
X Coordinate:	1014739
Y Coordinate:	256403
Zoning Map #:	3c
Zoning Map Code:	Not reported
Sanborn Map #:	214 058
Tax Map #:	21202
E-designation Number:	Not reported
Apportionment BBL:	Not reported
Apportionment Date:	Not reported
Pluto ??? Dtm Base Map Indicator:	1
2007 Flood Insurance Rate Map Indicator:	Not reported
2015 Preliminary Flood Insurance Rate Map Indicator:	Not reported
Version Number:	24v1.1
Changed By DCP:	Not reported

CV553 **NY LTANKS** **S100143531**
SW **2455 GRAND AVENUE** **NY Spills** **N/A**
1/4-1/2 **BRONX, NY 10468** **NY NYC LAND USE**
0.392 mi.
2069 ft. **Site 1 of 5 in cluster CV**

Relative: **Lower**

Actual: **129 ft.**

LTANKS:

Name:	2455 GRAND AVENUE
Address:	2455 GRAND AVENUE
City,State,Zip:	BRONX, NY
Spill Number/Closed Date:	8607577 / 1988-09-02
Facility ID:	8607577
Site ID:	317403
Spill Date:	1987-03-12
Spill Cause:	Tank Failure
Spill Source:	Private Dwelling
Spill Class:	Not reported
Cleanup Ceased:	1987-03-12
SWIS:	0301
Investigator:	BATTISTA
Referred To:	Not reported
Reported to Dept:	1987-03-12
CID:	Not reported
Water Affected:	Not reported
Spill Notifier:	Fire Department
Last Inspection:	Not reported
Recommended Penalty:	False

(Continued) **S100143531**

Meets Standard:	True
UST Involvement:	False
Remediation Phase:	0
Date Entered In Computer:	1988-07-13
Spill Record Last Update:	1995-03-10
Spiller Name:	Not reported
Spiller Company:	2455 GRAND AVENUE CORP.
Spiller Address:	SAME
Spiller County:	001
Spiller Contact:	Not reported
Spiller Phone:	Not reported
Spiller Extention:	Not reported
DEC Region:	2
DER Facility ID:	255829
Latitude:	40.8632431
Longitude:	-73.9030193
DEC Memo:	Not reported
Remarks:	HOUSE ON FIRE, NYCFD AND NYCDEP (NABONI) ON SCENE. OIL IN BASEMENT FROM TANKS LEAKING THROUGH WALL.

All TTF:

Facility ID:	8607577
Spill Number:	8607577
Spill Tank Test:	1530630
Site ID:	317403
Tank Number:	Not reported
Tank Size:	0
Material:	0002
EPA UST:	Not reported
UST:	Not reported
Cause:	Not reported
Source:	Not reported
Test Method:	00
Test Method 2:	Unknown
Leak Rate:	.00
Gross Fail:	Not reported
Modified By:	Spills
Last Modified Date:	Not reported

All Materials:

Site ID:	317403
Operable Unit ID:	905297
Operable Unit:	01
Material ID:	473075
Material Code:	0002A
Material Name:	#4 fuel oil
Case No.:	Not reported
Material FA:	Petroleum
Quantity:	-3500.00
Units:	G
Recovered:	3500.00
Resource Affected:	Soil
Oxygenate:	Not reported

SPILLS:

Name:	BACKYARD

(Continued) **S100143531**

Address:	2455 GRAND AVE
City,State,Zip:	BRONX, NY
Spill Number/Closed Date:	2208300 / 2023-03-02
Facility ID:	2208300
Facility Type:	ER
DER Facility ID:	593784
Site ID:	647614
DEC Region:	2
Spill Cause:	Unknown
Spill Class:	C3
SWIS:	3101
Spill Date:	2023-01-10
Investigator:	RMPIPER
Referred To:	Not reported
Reported to Dept:	2023-01-10
CID:	Not reported
Water Affected:	Not reported
Spill Source:	Private Dwelling
Spill Notifier:	Other
Cleanup Ceased:	Not reported
Cleanup Meets Std:	False
Last Inspection:	Not reported
Recommended Penalty:	False
UST Trust:	False
Remediation Phase:	0
Date Entered In Computer:	2023-01-10
Spill Record Last Update:	2023-03-02
Spiller Name:	Not reported
Spiller Company:	APARTMENT COMPLEX
Spiller Address:	Not reported
Spiller Company:	999
Contact Name:	ANONYMOUS
Latitude:	Not reported
Longitude:	Not reported
DEC Memo:	1/13/23 - Ye - DDO - Responded on 1/10 with DEC Piper. PBS: 2-098647 - 1 3,000-gallon #2 fuel oil on site. Number for the Super at the building was the same as number for the site and owner listed on the PBS registration. Unable to reach the Super. Opened a door that was an alleyway holding garbage and leading to an opening in the back of the building. Water was dripping from the ceiling of the hallway to the floor, but no oil or odor was observed from the entrance. Walked along the street behind the building, an elevated old aqueduct walkway, and was unable to see any oil spill. On 1/11, DEC Piper was notified by ABC Tank who was on-site and said that the pump was leaking, not the tank. Sent a requirement letter on 1/12. 1/27/23 - Ye - DDO - DEC Piper sent the following to the owner: Good afternoon. I am writing you today regarding the oil spill in the basement of the facility located at the property referenced above. ABC tank has been in contact with me and my Department regarding the remediation of the oil spill case. Now that the spill has been cleaned, the contaminated material that was placed in 55-gallon drums, needs to

(Continued) **S100143531**

be disposed of properly.
Please work with the contractor in resolving the issue and submitting the necessary paperwork to
close the case out. Additionally, there is a water and sewer leak in the building that should be
addressed. Thank you. The owner called me later (same number as in PBS Registration) inquiring
about the paperwork needed to close the spill. He said that Michael, who fixed the boiler, referred
ABC Tank to do a secondary cleaning. A secondary cleaning was not done, but when he called ABC
Tank, Steve said that they had completed the secondary cleaning on 1/24, though noone was out there
that day. I said that I do not know the details of the secondary cleaning, but drum disposal was
mentioned in DEC Piper's email. He said that everything was cleaned, the pump that was on top of
the tank was leaking and was replaced, but there is still an issue with the piping at the sump pump
used for water drainage. He said that he does not smell any odors, but his sense of smell is also
not good. He is fine with paying for drum disposal, but was concerned that a secondary cleaning was
required when it was not done. I said to clarify that with the contractor, and I will see if we
have additional information as well. If the contractor and the owner believes the cleanup is
completed, then they can submit the closure documents to the Department for review. I said that he
could also send photos if he wants, and that electronic submissions are fine. Spoke with DEC Piper,
who called Rob from ABC Tank. They were out there yesterday and the cleanup is complete. There does
not need to be a secondary cleaning, but there is still a sewer issue. Relayed the information to
the owner, who was still confused, because he thought that a secondary cleaning was required and
said that Steve had said it was done, but he's hearing that it's not required now. I said that he
should review the breakdown of costs and resolve any issues with the contractor, since we are only
concerned with the cleanup of the spill and proper disposal of contaminated material, and the
contractor had said that the cleanup was completed. DEC Piper spoke with ABC tank. Cleanup
complete. Boiler room is coated with a tar like waterproofing. Oil burner repaired. Spill closed.

Remarks: noticed a large black oil sheen in backyard

All Materials:

Site ID:	647614
Operable Unit ID:	1394581
Operable Unit:	01
Material ID:	2410168
Material Code:	0001A
Material Name:	#2 fuel oil
Case No.:	Not reported
Material FA:	Petroleum

(Continued) **S100143531**

Quantity:	Not reported
Units:	Not reported
Recovered:	Not reported
Resource Affected:	Soil
Oxygenate:	Not reported

NYC LAND USE:

Name:	Not reported
Address:	2455 GRAND AVENUE
City,State,Zip:	BRONX, NY 10468
Latitude:	40.8632756
Longitude:	-73.9032327
Type Of Ownership Code:	Not reported
Owner Name:	MATZ ELLEN
Borough:	BX
Tax Block:	3213
Tax Lot:	40
Community District:	207
Census Tract 2020:	2026300
Census Block 2020:	20263001000
Census Tract 2010:	263
Census Block 2010:	1000
School District:	10
City Council District:	14
Fire Company:	E081
Police Precinct:	52
Health Center District:	21
Health Area:	320
Sanitation District Boro:	2
Sanitation District Number:	07
Sanitation Subsection:	1A
Zoning District 1:	R6: Residential Districts
Zoning District 2:	Not reported
Zoning District 3:	Not reported
Zoning District 4:	Not reported
Commercial Overlay 1:	Not reported
Commercial Overlay 2:	Not reported
Special Purpose District 1:	Not reported
Special Purpose District 2:	Not reported
Special Purpose District 3:	Not reported
Limited Height District:	Not reported
Spill Boundary Indicator:	N
Building Class:	C1: WALK UP APARTMENTS - Over Six Families Without Stores
Land Use Category:	Multi-Family Walk-Up Buildings
Number Of Easements:	0
Lot Area:	8073
Total Building Floor Area:	36000
Commercial Floor Area:	0
Residential Floor Area:	36000
Office Floor Area:	0
Retail Floor Area:	0
Garage Floor Area:	0
Storage Floor Area:	0
Factory Floor Area:	0
Other Floor Area:	0
Total Building Floor Area Source Code:	2

(Continued) **S100143531**

Number Of Buildings:	1
Number Of Floors:	6.0000000
Residential Units:	36
Total Units:	36
Lot Frontage:	75.5800000
Lot Depth:	106.0000000
Building Frontage:	75.0000000
Building Depth:	90.0000000
Extension Code:	N
Proximity Code:	0
Irregular Lot Code:	N
Lot Type:	5
Basement Type/Grade:	0
Assessed Land Value:	36000.00000
Assessed Total Value:	672750.00000
Exempt Total Value:	0.00000
Year Built:	1926
Year Altered 1:	0
Year Altered 2:	0
Historic District Name:	Not reported
Landmark Status:	Not reported
Built Floor Area Ratio:	4.46000000000
Maximum Allowable Residential Far:	2.43000000000
Maximum Allowable Commercial Far:	0.00000000000
Maximum Allowable Community Facility Far:	4.80000000000
Boro Code:	2
Borough, Tax Block and Lot:	2032130040.00000000
Condominium Number:	Not reported
Census Tract 2:	0263
X Coordinate:	1011016
Y Coordinate:	253807
Zoning Map #:	3c
Zoning Map Code:	Not reported
Sanborn Map #:	214 032
Tax Map #:	21110
E-designation Number:	Not reported
Apportionment BBL:	Not reported
Apportionment Date:	Not reported
Pluto ??? Dtm Base Map Indicator:	1
2007 Flood Insurance Rate Map Indicator:	Not reported
2015 Preliminary Flood Insurance Rate Map Indicator:	Not reported
Version Number:	24v1.1
Changed By DCP:	Not reported

CJ554 **OPPOSITE** **NY Spills** **S106018215**
West **2575 SEDGWICK AV** **N/A**
1/4-1/2 **BRONX, NY**
0.395 mi.
2084 ft. **Site 2 of 2 in cluster CJ**

Relative: **Lower**
Actual: **132 ft.**

SPILLS:

Name:	OPPOSITE
Address:	2575 SEDGWICK AV
City,State,Zip:	BRONX, NY
Spill Number/Closed Date:	0306445 / 2003-09-18
Facility ID:	0306445
Facility Type:	ER
DER Facility ID:	124809

OPPOSITE (Continued) **S106018215**

Site ID:	146569
DEC Region:	2
Spill Cause:	Unknown
Spill Class:	C3
SWIS:	0301
Spill Date:	2003-09-18
Investigator:	MXTIPPLE
Referred To:	Not reported
Reported to Dept:	2003-09-18
CID:	365
Water Affected:	Not reported
Spill Source:	Commercial/Industrial
Spill Notifier:	Federal Government
Cleanup Ceased:	Not reported
Cleanup Meets Std:	False
Last Inspection:	Not reported
Recommended Penalty:	False
UST Trust:	False
Remediation Phase:	0
Date Entered In Computer:	2003-09-18
Spill Record Last Update:	2003-09-19
Spiller Name:	Not reported
Spiller Company:	VA HOSPITAL
Spiller Address:	Not reported
Spiller Company:	001
Contact Name:	Not reported
Latitude:	40.8692434
Longitude:	-73.9049970
DEC Memo:	Prior to Sept, 2004 data translation this spill Lead_DEC Field was TIPPLE 9/18/03 1107 Hrs DDO Sawyer talked to Keith Williams (917)513-5240 of DEP Indutrial Water who was onthe scene of the spill. He said the waste because of a clogged or backed up sewer system was dumping sewage waste into the street, to the sewers and on ground across from 2575 Sedgwick Avenue. The Va Hospital is responsible and is in the process of cleaning up the street and the sewer areas. The ground is only going to be cleaned up cosmetically. Since this is a reoccuring problem, Mr. Williams thinks subsurface contamination warrants testing and remediation of the contaminated soil. Forwarded to Water Department.
Remarks:	UNK CHEMICAL WASTE IS BEING PUMPED INTO THE GROUND

All Materials:

Site ID:	146569
Operable Unit ID:	872960
Operable Unit:	01
Material ID:	503669
Material Code:	0064A
Material Name:	unknown material
Case No.:	Not reported
Material FA:	Other
Quantity:	.00
Units:	G
Recovered:	.00
Resource Affected:	Soil

OPPOSITE (Continued) **S106018215**

Oxygenate: Not reported

---

555 NE 1/4-1/2 0.395 mi. 2086 ft. **BEDFORD PARK STATION** **NY Spills** **S106868080**
BEDFORD PARK BLVD & GRAND CONCOURSE **NY NYC LAND USE** **N/A**
BRONX, NY

Relative: Lower
Actual: 134 ft.

SPILLS:

Name:	BEDFORD PARK STATION
Address:	BEDFORD PARK BLVD & GRAND CONCOURSE
City,State,Zip:	BRONX, NY
Spill Number/Closed Date:	0550128 / 2005-05-24
Facility ID:	0550128
Facility Type:	ER
DER Facility ID:	290525
Site ID:	343930
DEC Region:	2
Spill Cause:	Unknown
Spill Class:	C3
SWIS:	0301
Spill Date:	2005-04-13
Investigator:	MCTIBBE
Referred To:	Not reported
Reported to Dept:	2005-04-13
CID:	Not reported
Water Affected:	Not reported
Spill Source:	Unknown
Spill Notifier:	Affected Persons
Cleanup Ceased:	Not reported
Cleanup Meets Std:	False
Last Inspection:	Not reported
Recommended Penalty:	False
UST Trust:	False
Remediation Phase:	0
Date Entered In Computer:	2005-04-20
Spill Record Last Update:	2005-05-24
Spiller Name:	Not reported
Spiller Company:	UNKNOWN
Spiller Address:	Not reported
Spiller Company:	999
Contact Name:	RACHEL KRON
Latitude:	Not reported
Longitude:	Not reported
DEC Memo:	DEC inspection on 04/19/05. Someone cored thru the bottom of the subway tunnel. Oil and water are flowing out of the core hole, entering the track drainage trough and entering the drainage sump. 05/24/05: It appears that this problem is related to a previous seepage problem in the same tunnel. This problem is at the same location but one level down. Refer to 00-04147, SP01864.
Remarks:	A signal maintainer called at 10:27am this morning, and reported a black oily substance in the tracks on Track c-4, Column 161+14. He did not provide information on a point of origin or any amount.

All Materials:

BEDFORD PARK STATION (Continued) **S106868080**

Site ID:	343930
Operable Unit ID:	1102593
Operable Unit:	01
Material ID:	582808
Material Code:	0066A
Material Name:	unknown petroleum
Case No.:	Not reported
Material FA:	Petroleum
Quantity:	-1.00
Units:	G
Recovered:	.00
Resource Affected:	Sewer, Impervious Surface
Oxygenate:	False

NYC LAND USE:

Name:	Not reported
Address:	BEDFORD PARK BLVD
City,State,Zip:	BRONX, NY 10468
Latitude:	40.8728308
Longitude:	-73.8917928
Type Of Ownership Code:	C
Owner Name:	NYC TRANSIT AUTHORITY
Borough:	BX
Tax Block:	3247
Tax Lot:	110
Community District:	207
Census Tract 2020:	2040900
Census Block 2020:	20409001005
Census Tract 2010:	409
Census Block 2010:	2002
School District:	10
City Council District:	11
Fire Company:	L046
Police Precinct:	52
Health Center District:	21
Health Area:	310
Sanitation District Boro:	2
Sanitation District Number:	07
Sanitation Subsection:	2A
Zoning District 1:	R6: Residential Districts
Zoning District 2:	Not reported
Zoning District 3:	Not reported
Zoning District 4:	Not reported
Commercial Overlay 1:	Not reported
Commercial Overlay 2:	Not reported
Special Purpose District 1:	Not reported
Special Purpose District 2:	Not reported
Special Purpose District 3:	Not reported
Limited Height District:	Not reported
Spill Boundary Indicator:	N
Building Class:	U7: UTILITY BUREAU PROPERTIES - Transportation - Public Ownership
Land Use Category:	Transportation & Utility
Number Of Easements:	0
Lot Area:	457328
Total Building Floor Area:	0
Commercial Floor Area:	Not reported

BEDFORD PARK STATION (Continued) **S106868080**

Residential Floor Area:	Not reported
Office Floor Area:	Not reported
Retail Floor Area:	Not reported
Garage Floor Area:	Not reported
Storage Floor Area:	Not reported
Factory Floor Area:	Not reported
Other Floor Area:	Not reported
Total Building Floor Area Source Code:	7
Number Of Buildings:	1
Number Of Floors:	Not reported
Residential Units:	0
Total Units:	0
Lot Frontage:	574.6700000
Lot Depth:	1341.0000000
Building Frontage:	0.0000000
Building Depth:	0.0000000
Extension Code:	N
Proximity Code:	0
Irregular Lot Code:	Y
Lot Type:	5
Basement Type/Grade:	0
Assessed Land Value:	0.00000
Assessed Total Value:	0.00000
Exempt Total Value:	0.00000
Year Built:	0
Year Altered 1:	0
Year Altered 2:	0
Historic District Name:	Not reported
Landmark Status:	Not reported
Built Floor Area Ratio:	0.00000000000
Maximum Allowable Residential Far:	2.43000000000
Maximum Allowable Commercial Far:	0.00000000000
Maximum Allowable Community Facility Far:	4.80000000000
Boro Code:	2
Borough, Tax Block and Lot:	2032470110.00000000
Condominium Number:	Not reported
Census Tract 2:	0409
X Coordinate:	1014176
Y Coordinate:	257292
Zoning Map #:	1d
Zoning Map Code:	Not reported
Sanborn Map #:	213 090
Tax Map #:	21201
E-designation Number:	Not reported
Apportionment BBL:	Not reported
Apportionment Date:	Not reported
Pluto ??? Dtm Base Map Indicator:	1
2007 Flood Insurance Rate Map Indicator:	Not reported
2015 Preliminary Flood Insurance Rate Map Indicator:	Not reported
Version Number:	24v1.1
Changed By DCP:	t

CE556 **TOTAL REALTY COOMERCIAL PROPERTY** **NY Spills** **S117534731**
NNW **2865 KINGS BRIDGE TERRACE** **N/A**
1/4-1/2 **BRONX, NY**
0.395 mi.
2088 ft. **Site 5 of 5 in cluster CE**

Relative:
Lower

Actual:
90 ft.

SPILLS:

Name:	TOTAL REALTY COOMERCIAL PROPERTY
Address:	2865 KINGS BRIDGE TERRACE
City,State,Zip:	BRONX, NY
Spill Number/Closed Date:	1410289 / 2015-01-21
Facility ID:	1410289
Facility Type:	ER
DER Facility ID:	458864
Site ID:	503962
DEC Region:	2
Spill Cause:	Unknown
Spill Class:	D4
SWIS:	0301
Spill Date:	2015-01-12
Investigator:	RMPIPER
Referred To:	Not reported
Reported to Dept:	2015-01-21
CID:	Not reported
Water Affected:	Not reported
Spill Source:	Commercial/Industrial
Spill Notifier:	Other
Cleanup Ceased:	Not reported
Cleanup Meets Std:	False
Last Inspection:	Not reported
Recommended Penalty:	False
UST Trust:	False
Remediation Phase:	0
Date Entered In Computer:	2015-01-21
Spill Record Last Update:	2015-01-21
Spiller Name:	UNKNOWN
Spiller Company:	TOTAL REALTY COOMERCIAL PROPERTY
Spiller Address:	2865 KINGS BRIDGE TERRACE
Spiller Company:	999
Contact Name:	UNKNOWN
Latitude:	Not reported
Longitude:	Not reported
DEC Memo:	DEC PIper spoke with caller and referred her to NYC DEP Hazmat. She is located on 1st floor of apt complx.Non petroleum issue. Spill closed.
Remarks:	while laying in bed an unknown green, material was lost to r=the room, it's crystalized

All Materials:

Site ID:	503962
Operable Unit ID:	1253306
Operable Unit:	01
Material ID:	2255533
Material Code:	0064A
Material Name:	unknown material
Case No.:	Not reported
Material FA:	Other
Quantity:	Not reported
Units:	Not reported
Recovered:	Not reported

TOTAL REALTY COOMERCIAL PROPERTY (Continued) **S117534731**

Resource Affected: Not reported
Oxygenate: Not reported

CH557 **UNDERGROUND TANK - TTF** **NY LTANKS** **S111063878**
ESE **2661 MARION AVE** **NY AST** **N/A**
1/4-1/2 **BRONX, NY**
0.397 mi.
2094 ft. **Site 2 of 2 in cluster CH**

Relative: LTANKS:
Lower

Actual:
100 ft.

Name:	UNDERGROUND TANK - TTF
Address:	2661 MARION AVE
City,State,Zip:	BRONX, NY
Spill Number/Closed Date:	1103076 / 2018-11-27
Facility ID:	1103076
Site ID:	450625
Spill Date:	2011-06-17
Spill Cause:	Tank Test Failure
Spill Source:	Private Dwelling
Spill Class:	C4
Cleanup Ceased:	Not reported
SWIS:	0301
Investigator:	AXDORONO
Referred To:	Not reported
Reported to Dept:	2011-06-17
CID:	Not reported
Water Affected:	Not reported
Spill Notifier:	Other
Last Inspection:	Not reported
Recommended Penalty:	False
Meets Standard:	False
UST Involvement:	False
Remediation Phase:	0
Date Entered In Computer:	2011-06-17
Spill Record Last Update:	2018-11-27
Spiller Name:	CALLER
Spiller Company:	UNKNOWN
Spiller Address:	2661 MARION AVE
Spiller County:	999
Spiller Contact:	CALLER
Spiller Phone:	Not reported
Spiller Extention:	Not reported
DEC Region:	2
DER Facility ID:	405186
Latitude:	40.8648705
Longitude:	-73.8906345
DEC Memo:	8/15/2012 TTF Spill Case transferred to DEC Tim DeMeo. 03-31-2015 - V. Brevdo As per discussion with Chief of Spill Response Section, this Tank Test Failure Spill Case is transferred to Remediation Section B for management of the project. Spill Case is further assigned to Ainura Doronova. VB 04/26/2015: Looked in PBS database for the information on a contact person. According to the files it is Michael Torres of Fordham Terrace Apartments Corp. Phone number is: (212)634-8900. Will send a letter. AD 05/01/2015: Issued and sent a certified TTF Letter (# 7010 0290 0000 9758 3407) to Mr. Michael Torres. Response is due June 1, 2015. AD 06/07/2016: Received a message from Cris of Marlboro Tank (718)975-3963. called and left a

UNDERGROUND TANK - TTF (Continued) **S111063878**

message for him with the receptionist. AD 06/10/2016: Received a call from Cris. He did some work at the site and collected soil samples. He said that the soil samples are very contaminated. He will submit the report next week. Tank is not removable. Suggested after reviewing the report to have a meeting where all remedial approaches could be discussed. Cris agreed to this plan. AD 02/08/2017; Called and spoke with the receptionist from AllBoroTank and left a message to Chis. She passed me back message rom him to contact the managing company. Tried to contact Mr. Torres with no success. Left a message on his company voice mail box. AD 02/14/2018: Received a call from Sidney Lane (718)-365-3062, e-mail: sidalone6@gmail.com). He is a president of COOP for the property. He wanted to know how to proceed with the case closure. Explained what type of documents need to be submitted and where to get them. AD 05/10/2018: Received a phone call from Mr. Lane. He informed me that they acquired an environmental consulting firm called Brookside Environmental, the contact person is Richard Taylor, his phone: (631)-608-8810. Mr. Lane asked how long will it take to get a permit for the spill cleanup. Asked what type of work their consultant proposed to do. According to the contract it is UST removal and soil excavation. Informed Mr. Lane that getting a permit from DOB will take some time. AD Called and spoke with Mr. Taylor of Brookside Env. regarding the site. Gave him my contact info and requested submission of the work plan for review and approval. AD 05/15/2018: Received the following e-mail from Mr. Galdun of A.R.T. Inc.: Ainura, As requested, see the attached work plan for the UST removal and post-removal site assessment work at the 2661 Marion Avenue property. Brookside Environmental (UST removal contractor) should soon be receiving the NYCDOB permit to conduct the work. We will notify you of the start date well in advance. Regards, Frank Galdun ART, Inc. 646.542.3465 Will review. Uploaded the work plan and previous reports to DDocs. AD 05/23/2018: Reviewed the report. It states that ART has reviewed a document titled Tank Spill Soil Investigation Report , for this spill, prepared by Associated Environmental Services, Ltd. in November 2017.(the AES Report). The AES Report states that a contractor was retained to clean the interior of the UST in May 2016; the extent of the interior cleaning/product removal is unknown. The AES Report further states that the UST cleaning contractor collected 4 soil samples through the bottom of the UST for laboratory analysis in 2016. ART s review of the laboratory analytical data pertaining to these 4 samples, shows that elevated concentrations of VOCs and SVOCs associated with petroleum fuel exists in soil beneath the UST. The AES Report states that a drill rig was used to install 7 soil borings near UST on November 26, 2017. The AES Report indicates that a total of 12 soil samples were collected from these borings for lab analysis. Bedrock was encountered at all borings at roughly 12’ bgs, and that no water-bearing deposits were encountered. Laboratory analysis of the soil samples (collected at depths ranging from eight feet to 12 feet bgs), show a substantial decrease in the number of detected VOCs and SVOCs at levels exceeding regulatory limits, as well as the magnitude of contaminant concentrations in comparison with those reportedly detected in the samples collected from directly beneath the UST in samples collected in 2016. The soil quality data from the AES Report suggests that localized soil impact exists as a result of the petroleum release. The AES Report includes a site plan with location of the UST; it also includes all soil sample laboratory analytical data gathered by both the investigation described in the AES Report

UNDERGROUND TANK - TTF (Continued) **S111063878**

and by the contractor retained to clean the interior of the UST in 2016. SCOPE OF WORK: According to the ART, the best and most efficient means of addressing the contamination caused by the UST is to excavate and properly remove the UST from the site. Contaminated soil will be excavated and removed for proper off-site disposal as necessary and as feasible. Based on a review of the AES Report, it appears that the UST is resting on bedrock and no water-bearing deposits above bedrock exist. This work includes the tasks necessary to properly remove the UST, monitor the UST removal, excavate petroleum-impacted soil as necessary, conduct post excavation soil sampling and laboratory analysis, and to submit the necessary reports to NYSDEC to gain closure of the active spill case. ART shall notify NYSDEC of the UST removal schedule at a minimum of one week prior to commencement of the work described herein. All necessary permits for the removal work are currently being obtained from the New York City Department of Buildings. A qualified contractor shall be retained to employ mechanical equipment to first expose the top of the UST. The contractor shall then use a vacuum truck to remove any residual fluids that may be present. The UST will be rendered vapor free, opened and manually cleaned. UST removal will then occur. Contractor will provide all manifests for disposal/recycling of the UST and any waste fluids generated during product removal and interior cleaning. All piping associated with the UST shall also be removed. Upon removal of the UST, contractor will be directed by ART to excavate soil that is visibly impacted by petroleum. The extent of this activity shall be based on physical evaluation of soil condition and on the information contained in the AES report pertaining to soil quality. ART shall also utilize a photoionization detector (PID) as an aid in soil quality field screening. Soil samples will be continuously evaluated with the PID to establish volatile organic vapor concentrations. Any soil exhibiting PID readings above 10 ppm shall be removed. All excavated and petroleum impacted soil will be stockpiled on-site by first laying down 6-mil; polyethylene sheeting (soil will be placed on this sheeting. The soil stockpile will be covered with 6-mil sheeting at the end of each work shift. Upon completion of contaminated soil removal, waste characterization sampling and laboratory analysis will be performed to meet soil disposal facility permit requirements. Impacted soil will then be transported from the Site for proper disposal at the licensed facility. ART will perform the following: - Perform post excavation soil sampling and analyses in accordance with NYSDEC regulations and guidelines1. Following excavation of the UST, removal of piping and removal of contaminated soil, soil samples will be collected from each side-wall and from the excavation bottom (total of up to eight samples) for laboratory analysis. All soil samples will be analyzed under EPA Method 8260-VOCs and EPA Method 8270: SVOCs. No composite samples will be collected as part of the post-UST removal assessment activities. The specific sample collection locations are to be determined and will be dependent upon the size and configuration of the open excavation. If, deemed necessary, more than eight soil samples may be collected for laboratory analysis. - Perform continuous observation and documentation of contaminated soil removal activities. - Provide all necessary documentation after the completion of all tasks (i.e.: waste manifests, trips tickets for the disposal/recycling of regulated wastes). - Prepare and submit a UST Closure Report to NYSDEC that includes all pertinent documentation AD Called and asked Mr. Galdun regarding correct contact information for

UNDERGROUND TANK - TTF (Continued) **S111063878**

his client. He promised to submit it by e-mail. AD 05/31/2018: Received the following e-mail from Mr. Galdun: Ainura, below is the attached owner name and point of contact as requested. Regards, Frank Galdun 646.542.3465 Fordham Terrace Cooperative Apartments Corp. c/o Domenick J. Tammaro Spolzino, Smith, Buss & Jacobs, LLP 733 Yonkers Avenue Yonkers, New York 10704 914.476.0600 x 4121 914.476.0614 AD 06/05/2018: Called and spoke with Mr. Tammaro. He is an attorney for the First Service Residential Corp. (FSR) and was involved in contract preparation. He gave the contact in for FSR. Steve Hyatt FSR 622 3rd Avenue New York NY 10017 718-943-9272 e-mail: steve.hyatt@fsresidential.com Called Mr. Hyatt. he is away on the seminar till 06/08/2018. AD 06/06/2018: Called and spoke with Mr. Lane. He advised to send an approval letter to Mr. Hyatt and copy to him. Issued and sent the WP approval letter. AD 08/28/2018: Received the following e-mail from Mr. Galdun: Ainura, the contractor has exposed the UST and is in the process of cutting it apart for removal. The tank can't be removed whole since the only access to the rear of the building is a narrow tunnel/alley. The tank was drained and cleaned before cutting operations began. I will be on-site this Thursday at 1pm to evaluate soil condition and discuss the next steps with Brookside Environmental (UST removal contractor). I will keep you apprised of progress as we move forward. Regards, Frank Galdun 646.542.3465 Sent Mr. Galdun the following e-mail: Dear Mr. Galdun, Please make sure that the UST removal process will be photo documented at every stage of its removal. Detailed pictures should be attached to the UST closure report. Please remember that end-point soil samples should be collected according to the state requirements. If groundwater is encountered in the excavation pit during the tank removal, a groundwater grab samples should be collected for laboratory analysis. Thank you. Regards, Ainura Doronova - Environmental Engineer AD 09/05/2018: Called and spoke with Mr. Galdun regarding site progress. He said that the tank is sitting on the bedrock. They had excavated contaminated soil around the tank and collected the soil samples. No GW was encountered. They are still cutting and removing the tank. Requested to update me on the progress. AD 10/21/2018: Received an e-mail from Mr. Galdun with a link to Dropbox for the report. AD 11/14/2018: Was not able to open the file. To inform Mr. Galdun. AD 11/20/2018: Spoke with Mr. Galdun. Asked to re-submit the report. later in the day received the PDF copy via e-mail. Will review. AD 11/21/2018: Reviewed the UST Closure Report. The report states that UST removal work occurred at the site between August 16, 2018 and September 7, 2018. A total of 2,945 gallons of petroleum and water mixture was removed from the UST by a vacuum truck and transported off-site for disposal. The UST and associated piping were removed and transported to a scrap metal yard for recycling. After the UST was removed, a total of 87 tons of petroleum-impacted soil were excavated and transported for disposal to the Clean Earth facility. in New Jersey. A total of ten post-excavation end-point soil samples were collected on August 31, 2018. Of the ten post-excavation soil samples collected, only one single sample was reported by the laboratory to contain VOCs and SVOCs at concentrations slightly exceeding NYS SCLs. No water-bearing deposits were encountered during excavation activities and competent bedrock was encountered at the bottom of the UST excavation in its entirety. The post-excavation soil analytical data indicate that only a residual level of petroleum-impacted soil remains at an isolated and localized area within the site, which could not be removed due to

UNDERGROUND TANK - TTF (Continued) **S111063878**

the structure integrity concerns. Based on the results of soil data, the consultant requested closure of the spill case. AD 11/27/2018: Case closed. AD

Remarks: TANK TEST FAILURE

All Materials:

Site ID: 450625
Operable Unit ID: 1200829
Operable Unit: 01
Material ID: 2197251
Material Code: 0003A
Material Name: #6 fuel oil
Case No.: Not reported
Material FA: Petroleum
Quantity: Not reported
Units: Not reported
Recovered: Not reported
Resource Affected: Not reported
Oxygenate: Not reported

AST:

Name: FORDHAM TERR APT CORP
Address: 2661 MARION AVENUE
City,State,Zip: BRONX, NY 10458
Region: STATE
DEC Region: 2
Site Status: Active
Facility Id: 2-259306
Program Type: PBS
UTM X: 593481.44653
UTM Y: 4524347.16668
Expiration Date: 08/17/2027
Site Type: Apartment Building/Office Building

Affiliation Records:

Site Id: 10773
Affiliation Type: Facility Operator
Company Name: FORDHAM TERR. APT. CORP
Contact Type: Not reported
Contact Name: WILMAN (RAFAEL) RODRIGUEZ
Address1: Not reported
Address2: Not reported
City: Not reported
State: NN
Zip Code: Not reported
Country Code: 999
Phone: (646) 363-9714
EMail: Not reported
Fax Number: Not reported
Modified By: DAFRANCI
Date Last Modified: 2023-09-22

Site Id: 10773
Affiliation Type: Emergency Contact
Company Name: FORDHAM TERR APT CORP
Contact Type: Not reported
Contact Name: MILAGROS MARTINEZ

UNDERGROUND TANK - TTF (Continued) **S111063878**

Address1:	Not reported
Address2:	Not reported
City:	Not reported
State:	NN
Zip Code:	Not reported
Country Code:	999
Phone:	(914) 964-0554
EMail:	Not reported
Fax Number:	Not reported
Modified By:	JSMACRI
Date Last Modified:	2022-09-09

Site Id:	10773
Affiliation Type:	Facility Owner
Company Name:	FORDHAM TERRACE APARTMENT CORP.
Contact Type:	PROPERTY MANAGER
Contact Name:	MILAGROS MARTINEZ
Address1:	733 YONKERS AVENUE
Address2:	SUITE 103
City:	YONKERS
State:	NY
Zip Code:	10704
Country Code:	001
Phone:	(914) 964-0554
EMail:	Not reported
Fax Number:	Not reported
Modified By:	JSMACRI
Date Last Modified:	2022-09-09

Site Id:	10773
Affiliation Type:	Mail Contact
Company Name:	TOTAL REALTY ASSOCIATES INC
Contact Type:	Not reported
Contact Name:	MILAGROS MARTINEZ
Address1:	733 YONKERS AVENUE
Address2:	SUITE 103
City:	YONKERS
State:	NY
Zip Code:	10704
Country Code:	001
Phone:	(914) 964-0554
EMail:	INFO@TOTALREALTYASSOC.COM
Fax Number:	Not reported
Modified By:	JSMACRI
Date Last Modified:	2022-09-09

Tank Info:

Tank Number:	002
Tank Id:	299218

Equipment Records:

J05 - Dispenser - On Site Heating System (Supply/Return)
H06 - Tank Leak Detection - Impervious Barrier/Concrete Pad (A/G)
L00 - Piping Leak Detection - None
C01 - Pipe Location - Aboveground
I04 - Overfill - Product Level Gauge (A/G)

UNDERGROUND TANK - TTF (Continued) **S111063878**

E00 - Piping Secondary Containment - None
K01 - Spill Prevention - Catch Basin
A00 - Tank Internal Protection - None
B01 - Tank External Protection - Painted/Asphalt Coating
D01 - Pipe Type - Steel/Carbon Steel/Iron
F01 - Pipe External Protection - Painted/Asphalt Coating
G10 - Tank Secondary Containment - Impervious Underlayment
G02 - Tank Secondary Containment - Vault (w/access)
I05 - Overfill - Vent Whistle

Tank Location:	Aboveground in subterranean vault with access for inspections..... Tank in subterranean vault but accessible for inspection.
Tank Type:	Steel/Carbon Steel/Iron
Tank Status:	In Service
Pipe Model:	Not reported
Install Date:	03/29/2019
Capacity Gallons:	3500
Tightness Test Method:	-
Date Test:	Not reported
Next Test Date:	Not reported
Date Tank Closed:	Not reported
Register:	True
Modified By:	DAFRANCI
Last Modified:	09/22/2023
Material Name:	#2 fuel oil (on-site consumption)

CI558 **SPILL NUMBER 0203161** **NY LTANKS** **S105996162**
ESE **314 EAST 196TH ST** **N/A**
1/4-1/2 **BRONX, NY**
0.397 mi.
2096 ft. **Site 4 of 4 in cluster CI**

Relative: LTANKS:
Lower

Actual: Name:	SPILL NUMBER 0203161
117 ft. Address:	314 EAST 196TH ST
City,State,Zip:	BRONX, NY
Spill Number/Closed Date:	0203161 / 2003-12-12
Facility ID:	0203161
Site ID:	273506
Spill Date:	2002-06-25
Spill Cause:	Tank Overfill
Spill Source:	Commercial Vehicle
Spill Class:	C4
Cleanup Ceased:	Not reported
SWIS:	0301
Investigator:	MXTIPPLE
Referred To:	Not reported
Reported to Dept:	2002-06-25
CID:	205
Water Affected:	Not reported
Spill Notifier:	Responsible Party
Last Inspection:	Not reported
Recommended Penalty:	False
Meets Standard:	False
UST Involvement:	False
Remediation Phase:	0
Date Entered In Computer:	2002-06-25
Spill Record Last Update:	2003-12-15
Spiller Name:	SAME

SPILL NUMBER 0203161 (Continued) **S105996162**

Spiller Company:	CHIEF ENERGY
Spiller Address:	918 MACDONALD AVE
Spiller County:	001
Spiller Contact:	CALLER
Spiller Phone:	Not reported
Spiller Extention:	Not reported
DEC Region:	2
DER Facility ID:	222511
Latitude:	40.8667835
Longitude:	-73.8907862
DEC Memo:	Prior to Sept, 2004 data translation this spill Lead_DEC Field was TIPPLE 6/27 overfill came out vent into the alley, Chief energy did cleanup, no drains impacted. Manifests and cleanup details to be forwarded to this office. 12/12/03 MT CLEANUP COMPLETED NFA
Remarks:	cleanup in progress.

All Materials:

Site ID:	273506
Operable Unit ID:	856109
Operable Unit:	01
Material ID:	520989
Material Code:	0001A
Material Name:	#2 fuel oil
Case No.:	Not reported
Material FA:	Petroleum
Quantity:	30.00
Units:	G
Recovered:	.00
Resource Affected:	Soil
Oxygenate:	Not reported

CS559 **IN ROADWAY** **NY Spills** **S104790618**
SW **2468 DEVOE TERR** **N/A**
1/4-1/2 **BRONX, NY**
0.401 mi.
2116 ft. **Site 2 of 3 in cluster CS**

Relative:
Lower

Actual:
130 ft.

SPILLS:

Name:	IN ROADWAY
Address:	2468 DEVOE TERR
City,State,Zip:	BRONX, NY
Spill Number/Closed Date:	0008263 / 2003-05-19
Facility ID:	0008263
Facility Type:	ER
DER Facility ID:	261300
Site ID:	324390
DEC Region:	2
Spill Cause:	Traffic Accident
Spill Class:	B3
SWIS:	0301
Spill Date:	2000-10-14
Investigator:	TJDEMEO
Referred To:	Not reported
Reported to Dept:	2000-10-14
CID:	390
Water Affected:	Not reported
Spill Source:	Passenger Vehicle

IN ROADWAY (Continued) **S104790618**

Spill Notifier:	Fire Department
Cleanup Ceased:	Not reported
Cleanup Meets Std:	False
Last Inspection:	Not reported
Recommended Penalty:	False
UST Trust:	False
Remediation Phase:	0
Date Entered In Computer:	2000-10-14
Spill Record Last Update:	2003-05-19
Spiller Name:	UNKNOWN
Spiller Company:	Unknown
Spiller Address:	UNKNOWN
Spiller Company:	999
Contact Name:	DISP 424
Latitude:	40.8644664
Longitude:	-73.9056690
DEC Memo:	Prior to Sept, 2004 data translation this spill Lead_DEC Field was DEMEO 5/19/03 TJD Traffic accident. FDNY on scene. Absorbents used for containment and clean-up. No further action required.
Remarks:	veh is leaking gasoline into a dry well

All Materials:

Site ID:	324390
Operable Unit ID:	828879
Operable Unit:	01
Material ID:	545778
Material Code:	0009
Material Name:	gasoline
Case No.:	Not reported
Material FA:	Petroleum
Quantity:	.00
Units:	G
Recovered:	.00
Resource Affected:	Groundwater
Oxygenate:	Not reported

CM560 **MAN HOLE #116** **NY Spills** **S103573496**
East **BAIN BRIDGE AVE** **N/A**
1/4-1/2 **BRONX, NY**
0.401 mi.
2117 ft. **Site 2 of 3 in cluster CM**

Relative: **Lower**
Actual: **129 ft.**

SPILLS:

Name:	MAN HOLE #116
Address:	BAIN BRIDGE AVE
City,State,Zip:	BRONX, NY
Spill Number/Closed Date:	9809387 / 2002-10-31
Facility ID:	9809387
Facility Type:	ER
DER Facility ID:	150554
Site ID:	179386
DEC Region:	2
Spill Cause:	Unknown
Spill Class:	C4
SWIS:	0301
Spill Date:	1998-10-27

MAN HOLE #116 (Continued) **S103573496**

Investigator:	CAENGELH
Referred To:	Not reported
Reported to Dept:	1998-10-27
CID:	384
Water Affected:	Not reported
Spill Source:	Unknown
Spill Notifier:	Responsible Party
Cleanup Ceased:	Not reported
Cleanup Meets Std:	False
Last Inspection:	Not reported
Recommended Penalty:	False
UST Trust:	False
Remediation Phase:	0
Date Entered In Computer:	1998-10-27
Spill Record Last Update:	2002-10-31
Spiller Name:	FRANK MASSERIA
Spiller Company:	CON EDISON
Spiller Address:	4 IRVING PLACE
Spiller Company:	001
Contact Name:	Not reported
Latitude:	40.8727349
Longitude:	-73.8809750
DEC Memo:	Prior to Sept, 2004 data translation this spill Lead_DEC Field was ENGELHARDT Con Ed e2mis #120849: OCT. 27,1998 11: 120 MECH. G. IVAN REPORTS: THAT HE FOUND WATER AND OIL MIX IN MH116 APPROX. 200 GALS OF WATER AND 1 GAL OF OIL WAS FOUND. THE SPILL IS CONTAINED AND DID NOT ENTER THE ENVIR. OR ANY SEWERS OR WATERWAYS. A ENVIR STOP TAG WAS PLACED TAG #00161. A SAMPLE WAS TAKEN AND PENDING RESULTS. THE CREW WAS INSTALLING FIBER OPTIC CABLE. THERE NO SEWER CONNECTION AT THIS LOCATION. 28- OCT- 1998 O. S. L. FISCHER REPORTED THAT CLEANUP AT THIS LOCATION WILL NOT BE STARTED UNTIL FRIDAY, 10/ 30 DUE TO EXCESSIVE ACCESS PROBLEMS. THE MANHOLE IS LOCATED ON A ONE- WAY NARROW STREET WHICH IS FILLED WITH DOUBLE- PARKED CARS. MANY CARS WOULD HAVE TO BE MOVED IN ORDER TO CONDUCT THE CLEANUP. OCT. 27,1998 CIG NOTIFIED AT 12: 10 CALLED AT 11: 40 11: 50 12: 00 NO ANSWER 30- OCT- 1998 PCB RESULTS RECEIVED Lab Sequence Number: 98- 11679 SAMPLE TYPE: OIL None <1.0 PPM SAMPLE RESULTS FOR BENZENE:<5ug/L 10- NOV- 1998 CLEANUP INITIATED TODAY WITH UNDER 50 TANKER. CREW PULLED OFF INCOMPLETE AT 1150 HOURS DUE TO MANPOWER CONSTRAINTS. TAG LEFT IN PLACE. CLEANUP TO BE FOLLOWED UP. 050799 JOB INCOMPLETE DUE TO ABSPESTOS ARCPROOFING & CEMENT ON FLOOR. PGM TO MAKE ARRANGEMENTS FOR REMOVAL. TAG WAS LEFT IN PLACED. march 12 1999 Al .Guarno reports this clean up well be in complete Larry Fischer meeds to make other arrangements 4/23/99. CLEANUP SCHEDULED AND WILL BE OFF INCOMPLETE AS OF 2300 HRS.. TO BE F/U AT A FUTURE DATE. TAG STILL IN PLACE MAY 7, 1999 SUPERVISOR D'ALISEA REPORTS MANHOLE HAS BEEN CLEANED BUT CAN NOT BE CLOSED OUT DUE TO ASBESTOS ARC PROOFING AND CEMENT IN MANHOLE. ASBESTOS CLEANUP CAN BE DONE AS A HOUSEKEEPING

MAN HOLE #116 (Continued) **S103573496**

JOB. SUPERVISOR D'ALISEA WILL
MAKE ARRANGEMENTS WITH PGM DEPT FOR REMOVAL. AIR MONITORING IS REQUIRED CONTACT JIM TRAYNOR EH&S TO
MAKE ARRANGEMENTS. CLEANUP MUST BE SCHEDULED AFTER 5PM MANHOLE IS LOCATED IN DRIVE WAY OF A MEDICAL
CENTER WHICH CLOSES AT 5:00PM . CLEAN HARBORS INC.completed cleanup on 5/14/99 15:00hrs. AUGUST 17,
1999 RECEIVED REPORT FROM CENTRAL THAT THEY HAD CONTRACTOR CLEAN HARBORS CLEAN MANHOLE... THEY WERE
UNAWARE THET THERE WAS ASBESTOS IN CATCH BASINS. THEY DID NOT READ E2MIS REPORT BEFORE HAVING
CONTRACTOR WORK. ALL ASBSTOS HAS BEEN REMOVED FROM STRUCTURE INCIDENT CAN BE CLOSED OUT ON SYSTEM
JOB COMPLETED.

Remarks: CON EDISON #120849 TAKING SAMPLES. OIL MIXED WITH 200 GALLONS OF WATER.

All Materials:

Site ID:	179386
Operable Unit ID:	1070463
Operable Unit:	01
Material ID:	316841
Material Code:	0066A
Material Name:	unknown petroleum
Case No.:	Not reported
Material FA:	Petroleum
Quantity:	1.00
Units:	G
Recovered:	.00
Resource Affected:	Soil
Oxygenate:	Not reported

CW561 **SPILL NUMBER 0401015** **NY LTANKS** **S106471532**
South **2450 CRESTON AVE** **N/A**
1/4-1/2 **BRONX, NY**
0.401 mi.
2117 ft. **Site 1 of 5 in cluster CW**

Relative: **Lower**
Actual: **122 ft.**

LTANKS:

Name:	SPILL NUMBER 0401015
Address:	2450 CRESTON AVE
City,State,Zip:	BRONX, NY
Spill Number/Closed Date:	0401015 / 2004-06-01
Facility ID:	0401015
Site ID:	175543
Spill Date:	2004-04-29
Spill Cause:	Tank Failure
Spill Source:	Commercial/Industrial
Spill Class:	C4
Cleanup Ceased:	Not reported
SWIS:	0301
Investigator:	CESAWYER
Referred To:	Not reported
Reported to Dept:	2004-04-29
CID:	403
Water Affected:	Not reported
Spill Notifier:	Other

SPILL NUMBER 0401015 (Continued) **S106471532**

Last Inspection:	Not reported
Recommended Penalty:	False
Meets Standard:	False
UST Involvement:	False
Remediation Phase:	0
Date Entered In Computer:	2004-04-29
Spill Record Last Update:	2004-06-01
Spiller Name:	MIKE TRIOTTA
Spiller Company:	Not reported
Spiller Address:	2450 CRESTON AVE
Spiller County:	001
Spiller Contact:	MIKE TRIOTTA
Spiller Phone:	(212) 685-5968
Spiller Extention:	Not reported
DEC Region:	2
DER Facility ID:	147581
Latitude:	40.8615087
Longitude:	-73.8987290
DEC Memo:	Prior to Sept, 2004 data translation this spill Lead_DEC Field was SAWYER 4/29/2004 Sangesland spoke with Neil Tomasetti at Eastmond. He was hired by the building owner to look at an old tank in the basement. Tank stands on the ground (slightly enbeded into the cement floor). Some oil staining is found right around the tank. Eastmond will install temp tanks on 4/30. Eastmond will pull the existing tank on 5/3. Cleanup from under tank will depend upon what they find on 5/3. 5/5/04 - Sawyer - Talked to Neil at A.L. Eastmond and he is going to get documentation that the spill and cause have been remedied. 6/1/04 - Sawyer - Recieved documentation from Neil that this spill was cleaned in its entirety by A. L. Eastmond. No further action. Closed.
Remarks:	about 1 gallon of #2 oil was spilled that they can see. they dont know if seeped into the ground. they are going to be removing the tank tomorrow.

All Materials:

Site ID:	175543
Operable Unit ID:	882938
Operable Unit:	01
Material ID:	492241
Material Code:	0001A
Material Name:	#2 fuel oil
Case No.:	Not reported
Material FA:	Petroleum
Quantity:	.00
Units:	L
Recovered:	.00
Resource Affected:	Soil
Oxygenate:	Not reported

CX562 **RESIDENTIAL** **NY LTANKS** **S122878531**
ENE **2888 GRAND CONCOURSE** **N/A**
1/4-1/2 **BRONX, NY**
0.402 mi.
2120 ft. **Site 1 of 6 in cluster CX**

Relative: **Higher**

Actual: **138 ft.**

LTANKS:

Name:	RESIDENTIAL
Address:	2888 GRAND CONCOURSE
City,State,Zip:	BRONX, NY
Spill Number/Closed Date:	1805996 / 2020-09-30
Facility ID:	1805996
Site ID:	576707
Spill Date:	2018-09-04
Spill Cause:	Tank Test Failure
Spill Source:	Private Dwelling
Spill Class:	C3
Cleanup Ceased:	Not reported
SWIS:	0301
Investigator:	AAOBLIGA
Referred To:	Not reported
Reported to Dept:	2018-09-04
CID:	Not reported
Water Affected:	Not reported
Spill Notifier:	Other
Last Inspection:	Not reported
Recommended Penalty:	False
Meets Standard:	False
UST Involvement:	False
Remediation Phase:	0
Date Entered In Computer:	2018-09-04
Spill Record Last Update:	2020-09-30
Spiller Name:	ABRAHAM WACHSLER
Spiller Company:	UNKNOWN
Spiller Address:	2888 GRAND CONCOURSE
Spiller County:	999
Spiller Contact:	ABRAHAM WACHSLER
Spiller Phone:	(646) 321-2876
Spiller Extention:	Not reported
DEC Region:	2
DER Facility ID:	145918
Latitude:	Not reported
Longitude:	Not reported
DEC Memo:	9/4/2018 - Feng - Duty Desk. Spoke to Abraham Wachsler of NYC Tank Testing. He could not get any pressure during a tank test. It is a 5,000-gallon UST for #4 oil. He suspected maybe open line somewhere. They are exposing and isolating the tank and the line to do the retest. DEC has sent them a letter requiring the test, the deadline is tomorrow. Staff required updates to be sent upon the retest. Talked to DEC Leszek Zielinski of PBS unit. PBS is doing routine requirement of tank testing. No need for site/tank inspection. PBS 2-403962 Abraham Wachsler NYC Tank Testing 646-321-2876 ABE@NYCTankTestingInc.com 09/12/18-Hiralkumar Patel. 2:48 PM:- received message from Abraham from NYC Tank Testing. 09/13/18-Hiralkumar Patel. 12:30 PM:- spoke with Abraham. he mentioned that the tank is underground inside the building. today they exposed the tank top and noted holes in tank top. based on this findings, owner has decided to close UST in-place. temporary tanks are being installed and the UST will be cleaned tomorrow. informed

RESIDENTIAL (Continued) **S122878531**

Abraham that the department requires subsurface investigation along/under underground portion of entire tank system (including piping). he is planning to collect samples through tank's bottom. asked him to investigate along underground section of piping also. asked him to provide schedule for subsurface sampling so site inspection can be scheduled. alternate address: none PBS #: 2-403962. as per PBS record, the site has one (1) 5,000 gal #4 oil UST, in-service, installed in Dec. 1929. other spill #: 9911378 was reported on 12/29/1999 as 2 gal unknown petroleum was found in manhole. case closed. DEC Feng sent a letter on 09/11/18 requiring submission of tank system test and spill cleanup report within a month. 12:53 PM:- spoke with Mr. O'Connell and informed him about discussion with Abraham. Mr. O'Connell confirmed receipt of letter dated 09/11/18. Olin Bark Realty Co., Inc. **property owner** c/o Patrick O'Connell Vice President PO Box 817 Yonkers, NY 10704 Ph. (718) 324-0886 email: pocjja@aol.com 10/05/18-Hiralkumar Patel. 10:47 AM:- received call from NYC Tank Testing and scheduled a site inspection at 1 PM on 10/15/18 for subsurface investigation. 11/20/18-Hiralkumar Patel. DEC Piper requested to transfer case to him as part of ongoing investigation/remediation under spill #: 1804303. case transferred to DEC Piper. 1/16/19 - Obligado - This spill is transferred from Piper to Obligado as per Austin I received the following forwarded area: Dear Inspector Kumar Patel, New York City Tank Testing Inc was retained by Olin Bark Realty Co. Inc. regarding the tank test failure at 2888 Grand Concourse. NYCTT in turn, hired ABC Tank Repair & Lining Inc to pump out and clean the 5,000 gallon oil tank. Following the tank cleaning, we attempted to take a soil sample from the tank bottom. However, water started entering into the tank, making it unfeasible for us to collect a proper sample from below the tank bottom. Therefore, NYCTT collected a soil sample from the side of the tank. After several boring attempts encountered refusal, one soil sample was collected from the side of the oil tank, to a depth of nine feet (9) below surface grade, which is 12 below the bottom of the tank. The soil sample was placed on ice, picked up, and analyzed by York Analytical Laboratories, Inc. located at 120 Research drive, Stratford, CT 06615. Attached is a copy of the analytical report and the chain of custody. Should you require any further information, please do not hesitate to call our office or Abraham Wachsler at 646-321-2876. The results in ug/Kg were from the soil sample were: xylene: 3.3 ppb flourene: 61 phenanthrene: 290 pyrene: 110 1/18/19 - Obligado - I sent an email to Goldie at NYCtanktestinginc.com I requested a scaled Site Map showing the location of the UST, the location of the soil borings, and the location of the remote fill lines, and a copy of the tightness test report. 1/23/19 - Obligado - I resent the above email request. 9/30/20 - Obligado - I reviewed a Spill Closure Report dated May 21, 2019 and supplemental documentation provided by NYCTT. Spill summary - On September 4, 2018, a leak was detected in the ullage portion of the tank and the fill line. On 9/14/18, the tank was pumped and cleaned. Several borings were advanced around the tank but bedrock was encountered. Only one soil boring location was able to collect a soil sample from below the tank which was below standards, results tabulated above by Kumar. Manifests were provided for that work. On 4/2/19, NYCT excavated contaminated soil in the area of the old fill line until structural excavation limits were reached. The excavation was 8 ft x 4 ft x 52 in deep. 30 55 gallon drums of contaminated soil were removed and properly disposed of. The oil tank

RESIDENTIAL (Continued) **S122878531**

was abandoned in place with slurry. I inspected the excavation on 5/3/19 and determined further excavation was not feasible, and requested a well installation in the center of the excavation to recover product if present. I also required soil borings in the sidewalk down gradient. Soil boring logs and analytical data were submitted in the Spill Closure Report. 3 soil borings were advanced, from north to south along the sidewalk SB1, SB2, and SB3. The two southern most borings (sb2 and sb3) did show field evidence of petroleum contamination (droplets of free product and staining). VOCs were slightly above standards in SB2 (15-17ft) (.3 ppm benzene and .99 ppm xylene) and SB3 (15-18 ft)(.260 ppm benzene and 0.780 xylene), SB2 (15-17 ft)also had 4 SVOC compounds slightly above standards The northern most boring SB1 was clean with no evidence of contamination from 0 to 16 feet where refusal was encountered. Based on the absence of petroleum contamination in the northern most boring SB1 which is between the tank system and the subway tunnel seep point, it does not appear that this tank system was the source of the tunnel intrusion. The well installed in the center of the excavation was dry with no free product based on photodocumentation of the well from NYCTT. Based on the documentation submitted to date, this spill appears to have been remediated to the extent practicable and this is closed.

Remarks: Underground portion going under the sidewalk has been isolated. Tank will be uncovered for inspection tomorrow.

All Materials:

Site ID:	576707
Operable Unit ID:	1324490
Operable Unit:	01
Material ID:	2332946
Material Code:	0002A
Material Name:	#4 fuel oil
Case No.:	Not reported
Material FA:	Petroleum
Quantity:	Not reported
Units:	Not reported
Recovered:	Not reported
Resource Affected:	Not reported
Oxygenate:	Not reported

CX563 **MANHOLE #15218** **NY Spills** **S104285109**
ENE **2888 GRAND CONCOURSE** **NY NYC LAND USE** **N/A**
1/4-1/2 **BRONX, NY**
0.402 mi.
2120 ft. **Site 2 of 6 in cluster CX**

Relative:
Higher

Actual:
138 ft.

SPILLS:

Name:	MANHOLE #15218
Address:	2888 GRAND CONCOURSE
City,State,Zip:	BRONX, NY
Spill Number/Closed Date:	9911378 / 2002-03-28
Facility ID:	9911378
Facility Type:	ER
DER Facility ID:	145918
Site ID:	173450
DEC Region:	2
Spill Cause:	Unknown

MANHOLE #15218 (Continued) **S104285109**

Spill Class:	C4
SWIS:	0301
Spill Date:	1999-12-29
Investigator:	JHOCONNE
Referred To:	Not reported
Reported to Dept:	1999-12-29
CID:	257
Water Affected:	Not reported
Spill Source:	Commercial/Industrial
Spill Notifier:	Affected Persons
Cleanup Ceased:	Not reported
Cleanup Meets Std:	False
Last Inspection:	Not reported
Recommended Penalty:	False
UST Trust:	False
Remediation Phase:	0
Date Entered In Computer:	1999-12-29
Spill Record Last Update:	2002-03-28
Spiller Name:	Not reported
Spiller Company:	UNKNOWN
Spiller Address:	Not reported
Spiller Company:	999
Contact Name:	Not reported
Latitude:	40.8702036
Longitude:	-73.8904799
DEC Memo:	Prior to Sept, 2004 data translation this spill Lead_DEC Field was O'CONNELL
Remarks:	2 gals in manhole cleanup pending test results ref #129424

All Materials:

Site ID:	173450
Operable Unit ID:	1090077
Operable Unit:	01
Material ID:	296839
Material Code:	0066A
Material Name:	unknown petroleum
Case No.:	Not reported
Material FA:	Petroleum
Quantity:	2.00
Units:	G
Recovered:	.00
Resource Affected:	Soil
Oxygenate:	Not reported

NYC LAND USE:

Name:	Not reported
Address:	2888 GRAND CONCOURSE
City,State,Zip:	BRONX, NY 10458
Latitude:	40.8704820
Longitude:	-73.8895874
Type Of Ownership Code:	Not reported
Owner Name:	OLINBARK RLTY CO INC
Borough:	BX
Tax Block:	3305
Tax Lot:	23
Community District:	207

MANHOLE #15218 (Continued) **S104285109**

Census Tract 2020:	2040702
Census Block 2020:	20407023002
Census Tract 2010:	407.02
Census Block 2010:	3001
School District:	10
City Council District:	15
Fire Company:	E079
Police Precinct:	52
Health Center District:	21
Health Area:	420
Sanitation District Boro:	2
Sanitation District Number:	07
Sanitation Subsection:	2A
Zoning District 1:	R8: Residential Districts
Zoning District 2:	Not reported
Zoning District 3:	Not reported
Zoning District 4:	Not reported
Commercial Overlay 1:	Not reported
Commercial Overlay 2:	Not reported
Special Purpose District 1:	C
Special Purpose District 2:	Not reported
Special Purpose District 3:	Not reported
Limited Height District:	Not reported
Spill Boundary Indicator:	N
Building Class:	D1: ELEVATOR APARTMENTS - Semi-fireproof (Without Stores)
Land Use Category:	Multi-Family Elevator Buildings
Number Of Easements:	0
Lot Area:	7725
Total Building Floor Area:	42300
Commercial Floor Area:	0
Residential Floor Area:	42300
Office Floor Area:	0
Retail Floor Area:	0
Garage Floor Area:	0
Storage Floor Area:	0
Factory Floor Area:	0
Other Floor Area:	0
Total Building Floor Area Source Code:	2
Number Of Buildings:	1
Number Of Floors:	6.0000000
Residential Units:	30
Total Units:	30
Lot Frontage:	75.0000000
Lot Depth:	122.0000000
Building Frontage:	75.0000000
Building Depth:	94.5800000
Extension Code:	N
Proximity Code:	0
Irregular Lot Code:	Y
Lot Type:	5
Basement Type/Grade:	0
Assessed Land Value:	86850.00000
Assessed Total Value:	455400.00000
Exempt Total Value:	0.00000
Year Built:	1928
Year Altered 1:	0
Year Altered 2:	0

MANHOLE #15218 (Continued) **S104285109**

Historic District Name:	Not reported
Landmark Status:	Not reported
Built Floor Area Ratio:	5.48000000000
Maximum Allowable Residential Far:	6.02000000000
Maximum Allowable Commercial Far:	0.00000000000
Maximum Allowable Community Facility Far:	6.50000000000
Boro Code:	2
Borough, Tax Block and Lot:	2033050023.00000000
Condominium Number:	Not reported
Census Tract 2:	040702
X Coordinate:	1014787
Y Coordinate:	256437
Zoning Map #:	3c
Zoning Map Code:	Not reported
Sanborn Map #:	214 058
Tax Map #:	21202
E-designation Number:	Not reported
Apportionment BBL:	Not reported
Apportionment Date:	Not reported
Pluto ??? Dtm Base Map Indicator:	1
2007 Flood Insurance Rate Map Indicator:	Not reported
2015 Preliminary Flood Insurance Rate Map Indicator:	Not reported
Version Number:	24v1.1
Changed By DCP:	Not reported

CU564 **MANHOLE TM392** **NY Spills** **S104193178**
SE **EAST 194 ST & MARION AV** **N/A**
1/4-1/2 **BRONX, NY**
0.403 mi.
2128 ft. **Site 2 of 3 in cluster CU**

Relative: **Lower**

Actual: **85 ft.**

SPILLS:

Name:	MANHOLE TM392
Address:	EAST 194 ST & MARION AV
City,State,Zip:	BRONX, NY
Spill Number/Closed Date:	9904884 / 2003-06-19
Facility ID:	9904884
Facility Type:	ER
DER Facility ID:	159291
Site ID:	190976
DEC Region:	2
Spill Cause:	Unknown
Spill Class:	C4
SWIS:	0301
Spill Date:	1999-07-24
Investigator:	CAENGELH
Referred To:	Not reported
Reported to Dept:	1999-07-24
CID:	211
Water Affected:	Not reported
Spill Source:	Unknown
Spill Notifier:	Other
Cleanup Ceased:	Not reported
Cleanup Meets Std:	False
Last Inspection:	Not reported
Recommended Penalty:	False
UST Trust:	False
Remediation Phase:	0

MANHOLE TM392 (Continued) **S104193178**

Date Entered In Computer:	1999-07-24
Spill Record Last Update:	2009-06-01
Spiller Name:	Not reported
Spiller Company:	UNKNOWN
Spiller Address:	Not reported
Spiller Company:	999
Contact Name:	BILL MURPHY
Latitude:	40.8641320
Longitude:	-73.8913120
DEC Memo:	Prior to Sept, 2004 data translation this spill Lead_DEC Field was ENGELHARDT E2MIS 126789 SUPERVISOR S.FEIERMAN REPORTS APPROXIMATELY 15 GALLONS OF OIL IN 500 GALLONS OF WATER WAS FOUND IN TM 392....CONDUIT PLATE 29 K-3 INDICATES A SEWER CONNECTION.....SUPERVISOR REPORTS.WATER LEVEL IS CONSTANT.....INSTALLED TAG # 24357 ..... CLEAN UP WILL BE TREATED AS 50-499PPM...TANKER ON LOCATION .....SAMPLE TAKEN .....EPA # NYP 004 040 770.....CIG NOTIFIED 11:44 HRS..... JULY 24, 1999 REPORT FROM SUPERVISOR L.FISCHER AT LOCATION....I&A SUPERVISOR GALDI ALSO AT LOCATION STATES SPILL APPEARS TO BE NOT FROM TRANSFORMER..IT APPEARS TO BE COMING FROM PIREELI CABLE FEEDER 99153.....CONTACTED CENTRAL G.F. ABEL WHO WILL DISPATCH CREW...ALSO L.FISCHER SPOKE TO DISPATCHER SATCHATELLI WHO WILL NOTIFY SUPERVISOR JULY 24, 1999 MADE ARRANGEMENTS TO HAVE CLEAN HARBORS GO TO SITE TO ASSIST THE FLUSH CREWS AND LARRY FISCHER. ALSO MADE ARRANGEMENTS FOR A GAS CREW TO STANDBY DRUMS UNTIL CORPORATE TRANSPORTATION PICKS UP DRUMS. JULY 25, 1999 @02:00 JERRY DEROSA STATES CLEANUP COMPLETE. 9 DRUMS LABELED AND READY FOR PICKUP. JOB COMPLETED. JIM TRAYNOR #15998 09-DEC-2002 23:58 Environmental Detailed Incident Report Transformer replaced 10/14/02 as per Vault Direct records.
Remarks:	15 gals of product on 500 gals of water - clean up in progress tanker truck on location to pump manhole-print show sewer connection however water level constant - will investigate after manhole is pumped clean up will be treated 50-499 pcb con ed126789

All Materials:

Site ID:	190976
Operable Unit ID:	1079312
Operable Unit:	01
Material ID:	301205
Material Code:	0066A
Material Name:	unknown petroleum
Case No.:	Not reported
Material FA:	Petroleum
Quantity:	15.00
Units:	G
Recovered:	.00
Resource Affected:	Soil
Oxygenate:	Not reported

CR565 **2476 GRAND CONCOURSE** **NY LTANKS** **S102672302**
South **2476 GRAND CONCOURSE** **N/A**
1/4-1/2 **BRONX, NY**
0.403 mi.
2129 ft. **Site 4 of 4 in cluster CR**

Relative:
Lower

Actual:
114 ft.

LTANKS:

Name:	2476 GRAND CONCOURSE
Address:	2476 GRAND CONCOURSE
City,State,Zip:	BRONX, NY
Spill Number/Closed Date:	9311636 / 1993-12-30
Facility ID:	9311636
Site ID:	167830
Spill Date:	1993-12-28
Spill Cause:	Tank Overfill
Spill Source:	Commercial/Industrial
Spill Class:	C3
Cleanup Ceased:	1993-12-30
SWIS:	0301
Investigator:	CAMMISA
Referred To:	Not reported
Reported to Dept:	1993-12-30
CID:	Not reported
Water Affected:	Not reported
Spill Notifier:	Affected Persons
Last Inspection:	Not reported
Recommended Penalty:	False
Meets Standard:	True
UST Involvement:	False
Remediation Phase:	0
Date Entered In Computer:	1993-12-31
Spill Record Last Update:	2004-09-30
Spiller Name:	Not reported
Spiller Company:	BERGAIN OIL
Spiller Address:	2334 RALPH AVE
Spiller County:	001
Spiller Contact:	Not reported
Spiller Phone:	Not reported
Spiller Extention:	Not reported
DEC Region:	2
DER Facility ID:	141390
Latitude:	40.8612178
Longitude:	-73.8975117
DEC Memo:	Not reported
Remarks:	DRIVER WENT TO FILL AN ALREADY FULL TANK. NYC DEP NOTIFIED - BERGAN CLEANED UP NO CALLS BACK. JIM ASHWORTH CONFIRMED THE SPILL WAS CLEANED ON 12/28/93.

All Materials:

Site ID:	167830
Operable Unit ID:	993654
Operable Unit:	01
Material ID:	390662
Material Code:	0001A
Material Name:	#2 fuel oil
Case No.:	Not reported
Material FA:	Petroleum
Quantity:	200.00
Units:	G
Recovered:	.00

2476 GRAND CONCOURSE (Continued) **S102672302**

Resource Affected: Soil
Oxygenate: Not reported

CY566 **NY LTANKS** **S109064188**
NNW **2865 KINGSBRIDGE TERRACE** **NY Spills** **N/A**
1/4-1/2 **BRONX, NY 10463** **NY NYC LAND USE**
0.403 mi.
2129 ft. **Site 1 of 2 in cluster CY**

Relative: **Lower**
Actual: **77 ft.**

LTANKS:

Name:	PRIVATE RESD
Address:	2865 KINGSBRIDGE TERRACE
City,State,Zip:	BRONX, NY
Spill Number/Closed Date:	1810297 / 2020-01-13
Facility ID:	1810297
Site ID:	581184
Spill Date:	2019-01-08
Spill Cause:	Tank Test Failure
Spill Source:	Private Dwelling
Spill Class:	C4
Cleanup Ceased:	Not reported
SWIS:	0301
Investigator:	RMPIPER
Referred To:	Not reported
Reported to Dept:	2019-01-08
CID:	Not reported
Water Affected:	Not reported
Spill Notifier:	Tank Tester
Last Inspection:	Not reported
Recommended Penalty:	False
Meets Standard:	False
UST Involvement:	False
Remediation Phase:	0
Date Entered In Computer:	2019-01-08
Spill Record Last Update:	2020-01-13
Spiller Name:	PETER SPONER
Spiller Company:	PRIVATE RESD
Spiller Address:	2865 KINGS BRIDGE TERRACE
Spiller County:	999
Spiller Contact:	PETER SPONER
Spiller Phone:	(914) 964-0554
Spiller Extention:	218
DEC Region:	2
DER Facility ID:	253153
Latitude:	Not reported
Longitude:	Not reported
DEC Memo:	01/08/19 - Lakhani The 12,400 gallon #2 fuel oil UST failed its annual tightness test. There are currently 7000 gallons of product within the tank. MTM performed the test and heard bubbles indicating a potential wet leak. MTM is proposing to isolate the tank and retest. DEC Lakhani spoke to Total Realty Peter Spooner who informed that he plans to have the tank emptied today. The tank currently holds 7000 gallons of product. PBS# 2-113859 Total Realty Association 733 Yonkers Avenue Suite 103 Yonkers, NY 10704 Peter Spooner Ph: 914-299-4355 Email: pspooner@totalrealtyassoc.com info@totalrealtyassoc.com TTF letter sent via email. 5/13/2019- DEC Piper- spoke with Total realty. They will provide update. Milagros

(Continued) **S109064188**

Remarks:	Martinez - 914-964-0554 x 216 1/13/20- DEC piper received and reviewed tank closure report. Based on samples and work to date, the tank is able to be abandoned in place. Based on work to date, this spill is closed. See report in DEC Docs if warranted. Spill closed. Test failure. Isolation be done, repair & retest.

All Materials:

Site ID:	581184
Operable Unit ID:	1328889
Operable Unit:	01
Material ID:	2337923
Material Code:	0001A
Material Name:	#2 fuel oil
Case No.:	Not reported
Material FA:	Petroleum
Quantity:	Not reported
Units:	Not reported
Recovered:	Not reported
Resource Affected:	Not reported
Oxygenate:	Not reported

Name:	2865 KINGSBRIDGE AVE
Address:	2865 KINGSBRIDGE AVE
City,State,Zip:	BRONX, NY
Spill Number/Closed Date:	0713312 / 2008-09-05
Facility ID:	0713312
Site ID:	395042
Spill Date:	2008-03-17
Spill Cause:	Tank Test Failure
Spill Source:	Commercial/Industrial
Spill Class:	C4
Cleanup Ceased:	Not reported
SWIS:	0301
Investigator:	bkfalvey
Referred To:	Not reported
Reported to Dept:	2008-03-17
CID:	444
Water Affected:	Not reported
Spill Notifier:	Tank Tester
Last Inspection:	Not reported
Recommended Penalty:	False
Meets Standard:	False
UST Involvement:	Not reported
Remediation Phase:	0
Date Entered In Computer:	2008-03-17
Spill Record Last Update:	2009-08-24
Spiller Name:	LINDA
Spiller Company:	Not reported
Spiller Address:	2865 KINGSBRIDGE AVE
Spiller County:	001
Spiller Contact:	LINDA
Spiller Phone:	(914) 964-0554
Spiller Extention:	13
DEC Region:	2
DER Facility ID:	344582
Latitude:	40.8783740
Longitude:	-73.9080520

(Continued) **S109064188**

DEC Memo: 4/1/08 bf: Called Linda Rivera of Total Realty at (914)964-0554 x13. I was on VL from 3/17-3/25 so I did not contact her right away. Sent ttf letter to: Linda Rivera Total Realty Associates, Inc. 733 Yonkers Ave., Suite 103 Yonkers, NY 10704 9/4/2008 Sangesland spoke to Issac from Eastmond. He's working on the closure report for this site and will send it in within the next 1-2 weeks. 9/5/08 Yesterday received fax from I. mungra requesting to close spill. Vent line failed. No sign of contamination found during excavation. Passing tightness test included. NFA. bf

Remarks: DRY LEAK

All TTF:

Facility ID:	0713312
Spill Number:	0713312
Spill Tank Test:	2384855
Site ID:	395042
Tank Number:	Not reported
Tank Size:	12000
Material:	Not reported
EPA UST:	Not reported
UST:	False
Cause:	Not reported
Source:	Not reported
Test Method:	03
Test Method 2:	Horner EZ Check I or II
Leak Rate:	.00
Gross Fail:	Not reported
Modified By:	Watchdog
Last Modified Date:	Not reported

All Materials:

Site ID:	395042
Operable Unit ID:	1151988
Operable Unit:	01
Material ID:	2142759
Material Code:	0003A
Material Name:	#6 fuel oil
Case No.:	Not reported
Material FA:	Petroleum
Quantity:	.00
Units:	G
Recovered:	.00
Resource Affected:	Soil
Oxygenate:	Not reported

SPILLS:

Name:	HUD HOUSING COMPLEX
Address:	2865 KINGSBRIDGE TERRACE
City,State,Zip:	BRONX, NY
Spill Number/Closed Date:	8907390 / 2004-05-24
Facility ID:	8907390
Facility Type:	ER
DER Facility ID:	253153
Site ID:	313970
DEC Region:	2
Spill Cause:	Equipment Failure

(Continued) **S109064188**

Spill Class:	C3
SWIS:	0301
Spill Date:	1989-10-11
Investigator:	SIGONA
Referred To:	Not reported
Reported to Dept:	1989-10-26
CID:	Not reported
Water Affected:	Not reported
Spill Source:	Commercial/Industrial
Spill Notifier:	Federal Government
Cleanup Ceased:	Not reported
Cleanup Meets Std:	False
Last Inspection:	Not reported
Recommended Penalty:	False
UST Trust:	False
Remediation Phase:	0
Date Entered In Computer:	1989-11-02
Spill Record Last Update:	2004-05-24
Spiller Name:	Not reported
Spiller Company:	DARWOOD MGMT CO
Spiller Address:	210 E 86 ST
Spiller Company:	001
Contact Name:	Not reported
Latitude:	40.8743202
Longitude:	-73.9027060
DEC Memo:	Not reported
Remarks:	PROBLEM WITH HOT WATER HEATER. FUEL SYSTEM WAS WORKED ON. CONTAMINATED SOIL USED TO BACKFILL EXCAVATION AROUND TANK.

All Materials:

Site ID:	313970
Operable Unit ID:	932435
Operable Unit:	01
Material ID:	444177
Material Code:	0001A
Material Name:	#2 fuel oil
Case No.:	Not reported
Material FA:	Petroleum
Quantity:	.00
Units:	G
Recovered:	.00
Resource Affected:	Soil
Oxygenate:	Not reported

NYC LAND USE:

Name:	Not reported
Address:	2865 KINGSBRIDGE TERRACE
City,State,Zip:	BRONX, NY 10463
Latitude:	40.8744683
Longitude:	-73.9029163
Type Of Ownership Code:	X
Owner Name:	KINGSBRIDGE ARMS INC.
Borough:	BX
Tax Block:	3256
Tax Lot:	156
Community District:	208

(Continued) **S109064188**

Census Tract 2020:	2027300
Census Block 2020:	20273004000
Census Tract 2010:	273
Census Block 2010:	4000
School District:	10
City Council District:	14
Fire Company:	E081
Police Precinct:	50
Health Center District:	21
Health Area:	310
Sanitation District Boro:	2
Sanitation District Number:	08
Sanitation Subsection:	1B
Zoning District 1:	R6: Residential Districts
Zoning District 2:	Not reported
Zoning District 3:	Not reported
Zoning District 4:	Not reported
Commercial Overlay 1:	Not reported
Commercial Overlay 2:	Not reported
Special Purpose District 1:	Not reported
Special Purpose District 2:	Not reported
Special Purpose District 3:	Not reported
Limited Height District:	Not reported
Spill Boundary Indicator:	N
Building Class:	D4: ELEVATOR APARTMENTS - Cooperatives (Other Than Condominiums)
Land Use Category:	Multi-Family Elevator Buildings
Number Of Easements:	0
Lot Area:	33875
Total Building Floor Area:	111300
Commercial Floor Area:	0
Residential Floor Area:	111300
Office Floor Area:	0
Retail Floor Area:	0
Garage Floor Area:	0
Storage Floor Area:	0
Factory Floor Area:	0
Other Floor Area:	0
Total Building Floor Area Source Code:	2
Number Of Buildings:	1
Number Of Floors:	9.0000000
Residential Units:	106
Total Units:	106
Lot Frontage:	289.5800000
Lot Depth:	118.0800000
Building Frontage:	23.0000000
Building Depth:	59.7500000
Extension Code:	N
Proximity Code:	0
Irregular Lot Code:	Y
Lot Type:	3
Basement Type/Grade:	0
Assessed Land Value:	304650.00000
Assessed Total Value:	2797650.00000
Exempt Total Value:	2797650.00000
Year Built:	1965
Year Altered 1:	0
Year Altered 2:	0

(Continued) **S109064188**

Historic District Name:	Not reported
Landmark Status:	Not reported
Built Floor Area Ratio:	3.29000000000
Maximum Allowable Residential Far:	2.43000000000
Maximum Allowable Commercial Far:	0.00000000000
Maximum Allowable Community Facility Far:	4.80000000000
Boro Code:	2
Borough, Tax Block and Lot:	2032560156.00000000
Condominium Number:	Not reported
Census Tract 2:	0273
X Coordinate:	1011099
Y Coordinate:	257885
Zoning Map #:	1d
Zoning Map Code:	Not reported
Sanborn Map #:	213 016
Tax Map #:	21201
E-designation Number:	Not reported
Apportionment BBL:	Not reported
Apportionment Date:	Not reported
Pluto ??? Dtm Base Map Indicator:	1
2007 Flood Insurance Rate Map Indicator:	Not reported
2015 Preliminary Flood Insurance Rate Map Indicator:	Not reported
Version Number:	24v1.1
Changed By DCP:	Not reported

CG567 **MANHOLE 5008** **NY Spills** **S104510702**
WNW **BAILEY AVE/W 193RD ST** **N/A**
1/4-1/2 **BRONX, NY**
0.404 mi.
2131 ft. **Site 3 of 3 in cluster CG**

Relative: **Lower**

Actual: **29 ft.**

SPILLS:

Name:	MANHOLE 5008
Address:	BAILEY AVE/W 193RD ST
City,State,Zip:	BRONX, NY
Spill Number/Closed Date:	9913959 / 2002-03-22
Facility ID:	9913959
Facility Type:	ER
DER Facility ID:	115056
Site ID:	133889
DEC Region:	2
Spill Cause:	Unknown
Spill Class:	C4
SWIS:	0301
Spill Date:	2000-03-10
Investigator:	JHOCONNE
Referred To:	Not reported
Reported to Dept:	2000-03-10
CID:	371
Water Affected:	Not reported
Spill Source:	Unknown
Spill Notifier:	Affected Persons
Cleanup Ceased:	Not reported
Cleanup Meets Std:	False
Last Inspection:	Not reported
Recommended Penalty:	False
UST Trust:	False
Remediation Phase:	0

MANHOLE 5008 (Continued) **S104510702**

Date Entered In Computer:	2000-03-10
Spill Record Last Update:	2002-03-26
Spiller Name:	Not reported
Spiller Company:	UNKNOWN
Spiller Address:	Not reported
Spiller Company:	999
Contact Name:	Not reported
Latitude:	40.8707830
Longitude:	-73.9068520
DEC Memo:	Prior to Sept, 2004 data translation this spill Lead_DEC Field was O'CONNELL
Remarks:	FOUND 1 QT ON 200 GALS WATER -- SAMPLE TAKEN -- CLEAN UP PENDING RESULTS - CON ED 130353.

All Materials:

Site ID:	133889
Operable Unit ID:	1092277
Operable Unit:	01
Material ID:	292249
Material Code:	0066A
Material Name:	unknown petroleum
Case No.:	Not reported
Material FA:	Petroleum
Quantity:	1.00
Units:	G
Recovered:	.00
Resource Affected:	Soil
Oxygenate:	Not reported

568
WNW
1/4-1/2
0.404 mi.
2133 ft.

2698 BAILEY AVENUE
BRONX, NY 10463

NY Spills **S107782137**
NY NYC LAND USE **N/A**

Relative:
Lower

Actual:
27 ft.

SPILLS:

Name:	APARTMENT BUILDING
Address:	2698 BAILEY AVENUE
City,State,Zip:	BRONX, NY
Spill Number/Closed Date:	0411607 / 2005-02-04
Facility ID:	0411607
Facility Type:	ER
DER Facility ID:	272192
Site ID:	336849
DEC Region:	2
Spill Cause:	Human Error
Spill Class:	C4
SWIS:	0301
Spill Date:	2005-01-29
Investigator:	TJDEMEO
Referred To:	Not reported
Reported to Dept:	2005-01-29
CID:	72
Water Affected:	Not reported
Spill Source:	Tank Truck
Spill Notifier:	Responsible Party
Cleanup Ceased:	Not reported

(Continued) **S107782137**

Cleanup Meets Std:	True
Last Inspection:	Not reported
Recommended Penalty:	False
UST Trust:	False
Remediation Phase:	0
Date Entered In Computer:	2005-01-31
Spill Record Last Update:	2005-02-04
Spiller Name:	Not reported
Spiller Company:	CASTLE OIL
Spiller Address:	Not reported
Spiller Company:	999
Contact Name:	JEFF CURTIS
Latitude:	40.8714160
Longitude:	-73.9064720
DEC Memo:	TriState Environmental did the cleanup
Remarks:	Tank overfill caused 30 gallons of #6 oil to spill onto sidewalk. Tri State Environmental en route for cleanup. Trying to gain access to interior of bldg to check.

All Materials:

Site ID:	336849
Operable Unit ID:	1098850
Operable Unit:	01
Material ID:	579055
Material Code:	0003A
Material Name:	#6 fuel oil
Case No.:	Not reported
Material FA:	Petroleum
Quantity:	30.00
Units:	G
Recovered:	.00
Resource Affected:	Soil
Oxygenate:	Not reported

NYC LAND USE:

Name:	Not reported
Address:	2698 BAILEY AVENUE
City,State,Zip:	BRONX, NY 10463
Latitude:	40.8715506
Longitude:	-73.9061349
Type Of Ownership Code:	Not reported
Owner Name:	2698 BAILEY LLC
Borough:	BX
Tax Block:	3239
Tax Lot:	37
Community District:	207
Census Tract 2020:	2026900
Census Block 2020:	20269001001
Census Tract 2010:	269
Census Block 2010:	1000
School District:	10
City Council District:	14
Fire Company:	E081
Police Precinct:	52
Health Center District:	21
Health Area:	320

(Continued) **S107782137**

Sanitation District Boro:	2
Sanitation District Number:	07
Sanitation Subsection:	1A
Zoning District 1:	R6: Residential Districts
Zoning District 2:	Not reported
Zoning District 3:	Not reported
Zoning District 4:	Not reported
Commercial Overlay 1:	Not reported
Commercial Overlay 2:	Not reported
Special Purpose District 1:	Not reported
Special Purpose District 2:	Not reported
Special Purpose District 3:	Not reported
Limited Height District:	Not reported
Spill Boundary Indicator:	N
Building Class:	D1: ELEVATOR APARTMENTS - Semi-fireproof (Without Stores)
Land Use Category:	Multi-Family Elevator Buildings
Number Of Easements:	0
Lot Area:	10000
Total Building Floor Area:	42240
Commercial Floor Area:	0
Residential Floor Area:	42240
Office Floor Area:	0
Retail Floor Area:	0
Garage Floor Area:	0
Storage Floor Area:	0
Factory Floor Area:	0
Other Floor Area:	0
Total Building Floor Area Source Code:	2
Number Of Buildings:	1
Number Of Floors:	6.0000000
Residential Units:	71
Total Units:	71
Lot Frontage:	100.0000000
Lot Depth:	100.0000000
Building Frontage:	100.0000000
Building Depth:	87.0000000
Extension Code:	N
Proximity Code:	0
Irregular Lot Code:	N
Lot Type:	5
Basement Type/Grade:	0
Assessed Land Value:	135000.00000
Assessed Total Value:	2115450.00000
Exempt Total Value:	0.00000
Year Built:	1930
Year Altered 1:	1984
Year Altered 2:	0
Historic District Name:	Not reported
Landmark Status:	Not reported
Built Floor Area Ratio:	4.22000000000
Maximum Allowable Residential Far:	2.43000000000
Maximum Allowable Commercial Far:	0.00000000000
Maximum Allowable Community Facility Far:	4.80000000000
Boro Code:	2
Borough, Tax Block and Lot:	2032390037.00000000
Condominium Number:	Not reported
Census Tract 2:	0269

(Continued) **S107782137**

X Coordinate:	1010210
Y Coordinate:	256821
Zoning Map #:	1d
Zoning Map Code:	Not reported
Sanborn Map #:	214 036
Tax Map #:	21111
E-designation Number:	Not reported
Apportionment BBL:	Not reported
Apportionment Date:	Not reported
Pluto ??? Dtm Base Map Indicator:	1
2007 Flood Insurance Rate Map Indicator:	Not reported
2015 Preliminary Flood Insurance Rate Map Indicator:	Not reported
Version Number:	24v1.1
Changed By DCP:	Not reported

CK569 **315 EAST KINGSBRIDGE RD** **NY Spills** **S102961728**
SSE **315 EAST KINGSBRIDGE RD** **NY NYC LAND USE** **N/A**
1/4-1/2 **BRONX, NY**
0.404 mi.
2135 ft. **Site 4 of 4 in cluster CK**

Relative: **Lower**

Actual: **102 ft.**

SPILLS:

Name:	315 EAST KINGSBRIDGE RD
Address:	315 EAST KINGSBRIDGE RD
City,State,Zip:	BRONX, NY
Spill Number/Closed Date:	9708877 / 1998-06-25
Facility ID:	9708877
Facility Type:	ER
DER Facility ID:	156302
Site ID:	187056
DEC Region:	2
Spill Cause:	Human Error
Spill Class:	B3
SWIS:	0301
Spill Date:	1997-10-28
Investigator:	MMMULQUE
Referred To:	Not reported
Reported to Dept:	1997-10-29
CID:	199
Water Affected:	Not reported
Spill Source:	Commercial/Industrial
Spill Notifier:	Responsible Party
Cleanup Ceased:	Not reported
Cleanup Meets Std:	False
Last Inspection:	1997-10-29
Recommended Penalty:	False
UST Trust:	False
Remediation Phase:	0
Date Entered In Computer:	1997-10-29
Spill Record Last Update:	1998-07-22
Spiller Name:	PAUL SCAROLA
Spiller Company:	PETRO FUELS
Spiller Address:	55-60 58TH ST
Spiller Company:	001
Contact Name:	PAUL SCAROLA
Latitude:	40.8638167
Longitude:	-73.8942174
DEC Memo:	Prior to Sept, 2004 data translation this spill Lead_DEC Field was

315 EAST KINGSBRIDGE RD (Continued) **S102961728**

MULQUEEN ALL PARTIES INVOLVED
ARE GOING TO WORK TOGETHER TO CLEAN UP SPILL. LEAD CONTACT IS MARY FRANCES SELIGMANN, THE PROPERTY
MANAGER AT TEL. # (718) 767-7600. BUILDING WHERE TANKS ARE IS LEASED TO HUMAN RESOURCES
ADMINISTRATION AND THEY CONVERTED THE BUILDING TO GAS HEAT. FDNY ISSUED SUMMONS FOR NOT ABANDONING
THE TANK. SO MANAGMENT CO. HIRED PLUMBER WHO HIRED PTC TO PULL TANK. ONLY PTC WAS TOLD TO PULL THE
WRONG TANK. PETRO NOT RESPONSIBLE.

Remarks: TWO BUILDINGS SHARE A COMMON BASEMENT - ONE BUILDING SWITCHED TO GAS - INSTALLER OF GAS DISCONNECTED THE WRONG TANK - WHEN RESIDENT CALLED THAT THERE WAS NO HEAT PETRO DELIVERED 200GAL - THERE IS NO ALARM ON THE VENT AND DRIVER DID'NT REALIZE HE WAS PUMPING INTO THE BASEMENT UNTIL THEY CALLED TODAY - THERE IS A DIRT FLOOR IN THE BASEMENT AND ALL FUEL HAD BEEN ABSORBED BY DIRT BY THE TIME PETRO REALIZED THERE WAS A SPILL

All Materials:

Site ID:	187056
Operable Unit ID:	1055289
Operable Unit:	01
Material ID:	330817
Material Code:	0001A
Material Name:	#2 fuel oil
Case No.:	Not reported
Material FA:	Petroleum
Quantity:	200.00
Units:	G
Recovered:	.00
Resource Affected:	Soil
Oxygenate:	Not reported

NYC LAND USE:

Name:	Not reported
Address:	315 EAST KINGSBRIDGE RD
City,State,Zip:	BRONX, NY 10458
Latitude:	40.8625864
Longitude:	-73.8935484
Type Of Ownership Code:	P
Owner Name:	BAINBRIDGE AVE CORP
Borough:	BX
Tax Block:	3293
Tax Lot:	8
Community District:	207
Census Tract 2020:	2039901
Census Block 2020:	20399015001
Census Tract 2010:	399.01
Census Block 2010:	5001
School District:	10
City Council District:	15
Fire Company:	E079
Police Precinct:	52
Health Center District:	21
Health Area:	900
Sanitation District Boro:	2

315 EAST KINGSBRIDGE RD (Continued) **S102961728**

Sanitation District Number:	07
Sanitation Subsection:	2B
Zoning District 1:	C4-4: Commercial Districts
Zoning District 2:	Not reported
Zoning District 3:	Not reported
Zoning District 4:	Not reported
Commercial Overlay 1:	Not reported
Commercial Overlay 2:	Not reported
Special Purpose District 1:	Not reported
Special Purpose District 2:	Not reported
Special Purpose District 3:	Not reported
Limited Height District:	Not reported
Spill Boundary Indicator:	N
Building Class:	O5: OFFICE BUILDINGS - Office with Comm ? 1 to 6 Stories
Land Use Category:	Commercial & Office Buildings
Number Of Easements:	0
Lot Area:	13450
Total Building Floor Area:	48785
Commercial Floor Area:	44100
Residential Floor Area:	0
Office Floor Area:	44100
Retail Floor Area:	0
Garage Floor Area:	0
Storage Floor Area:	0
Factory Floor Area:	0
Other Floor Area:	0
Total Building Floor Area Source Code:	2
Number Of Buildings:	1
Number Of Floors:	4.0000000
Residential Units:	0
Total Units:	3
Lot Frontage:	115.0000000
Lot Depth:	102.2500000
Building Frontage:	115.0000000
Building Depth:	102.0000000
Extension Code:	N
Proximity Code:	1
Irregular Lot Code:	Y
Lot Type:	4
Basement Type/Grade:	0
Assessed Land Value:	302850.00000
Assessed Total Value:	4021200.00000
Exempt Total Value:	0.00000
Year Built:	1955
Year Altered 1:	0
Year Altered 2:	0
Historic District Name:	Not reported
Landmark Status:	Not reported
Built Floor Area Ratio:	3.63000000000
Maximum Allowable Residential Far:	3.44000000000
Maximum Allowable Commercial Far:	3.40000000000
Maximum Allowable Community Facility Far:	6.50000000000
Boro Code:	2
Borough, Tax Block and Lot:	2032930008.00000000
Condominium Number:	Not reported
Census Tract 2:	039901
X Coordinate:	1013695

315 EAST KINGSBRIDGE RD (Continued) **S102961728**

Y Coordinate:	253559
Zoning Map #:	3c
Zoning Map Code:	Not reported
Sanborn Map #:	214 044
Tax Map #:	21202
E-designation Number:	Not reported
Apportionment BBL:	Not reported
Apportionment Date:	Not reported
Pluto ??? Dtm Base Map Indicator:	1
2007 Flood Insurance Rate Map Indicator:	Not reported
2015 Preliminary Flood Insurance Rate Map Indicator:	Not reported
Version Number:	24v1.1
Changed By DCP:	Not reported

CZ570 **SERVICE BOX 4079** **NY Spills** **S103573142**
SSE **TIEBOUT AVE FORDUM RD** **N/A**
1/4-1/2 **BRONX, NY**
0.408 mi.
2152 ft. **Site 1 of 2 in cluster CZ**

Relative: SPILLS:
Lower

Actual:
113 ft.

Name:	SERVICE BOX 4079
Address:	TIEBOUT AVE FORDUM RD
City,State,Zip:	BRONX, NY
Spill Number/Closed Date:	9808976 / 2002-10-30
Facility ID:	9808976
Facility Type:	ER
DER Facility ID:	108774
Site ID:	125766
DEC Region:	2
Spill Cause:	Unknown
Spill Class:	C4
SWIS:	0301
Spill Date:	1998-10-19
Investigator:	CAENGELH
Referred To:	Not reported
Reported to Dept:	1998-10-19
CID:	233
Water Affected:	Not reported
Spill Source:	Unknown
Spill Notifier:	Affected Persons
Cleanup Ceased:	Not reported
Cleanup Meets Std:	False
Last Inspection:	Not reported
Recommended Penalty:	False
UST Trust:	False
Remediation Phase:	0
Date Entered In Computer:	1998-10-19
Spill Record Last Update:	2002-10-30
Spiller Name:	Not reported
Spiller Company:	UNK
Spiller Address:	Not reported
Spiller Company:	999
Contact Name:	Not reported
Latitude:	Not reported
Longitude:	Not reported
DEC Memo:	Prior to Sept, 2004 data translation this spill Lead_DEC Field was ENGELHARDT Con Ed e2mis #120617:

SERVICE BOX 4079 (Continued) **S103573142**

OCT.19,1998 14:26 SUPV. L.FISCHER REPORTS: THAT MECH R.SOLER FOUND OIL AND WATER MIX IN SB4079,
APPROX. 10 GALS OF WATER AND 1 QT. OF OIL. THE SPILL IS CONTAINED AND DID NOT ENTER THE ENVIR. OR
ANY WATERWAYS OR SEWERS. THE SB WAS YELLOW TAGGED #9658 THE SPILL IS BEING TREATED AS 50-499. THE
CREW WAS THERE RESPONDING TO A WATER LEAK. THERE IS NO SUMP OR SEWER CONNTECTION AT THIS LOCATION.
THE SERVICE BOX HAS NO CRACKS IN THE WALLS OR ANY OIL FILLED EQUIPMENT. THE OIL HAS THE APPEARANCE
OF MOTOR OIL. THE CLEAN UP OF THE SPILL IS BEING SETUP FOR OCT. 20,1998.THE SPILL WAS FOUND AT
14:00 HRS. OCT.20,1998 17:33 RECIEVED EPA ID # WHICH IS AS FOLLOW NYP 004 019 675 L.Fischer reports
this S/B can not be completed without a Vactor. A sample was taken and L.Fischer brought it to
Astoria. Job will be on standby pending test results October 20, 00:05. 10/21/98 2044 HRS RESULTS
OF SB 4079 <1.0 PPM COULD NOT UPDATE CORRECTIVE ACTION SCREEN WOULD NOT TAKE Date: Wednesday, 21
October 1998 8:05pm ET To: BRONX.EDS, BRONX-LAB, NADALIN.A, FISCHER.L, CHEMLABDATA From:
CHEMLIMS@CONED00 Subject: By E2# 120617 98-11272 Lab Sequence Number: 98-11272 Date Reported:
10/21/98 E2 Incident Number: 120617 Date Received: 10/19/98 Date Sampled: 10/19/98 PCB Results Of
Analysis -001 SAMPLE TYPE: SOIL None <1.0 PPM CLEANUP COMPLETE..TAG PULLED 0305 HRS 10-28-98

Remarks: 1 QUART OF UNK OIL FOUND IN 10 GALLONS OF WATER MATERIAL FOUND IN SERVICE BOX MATERIAL CONTAINED AND WILL BE CLEANED UP AFTER LAB RESULTS CLEAN UP 10-20-98

All Materials:

Site ID:	125766
Operable Unit ID:	1066294
Operable Unit:	01
Material ID:	316448
Material Code:	0066A
Material Name:	unknown petroleum
Case No.:	Not reported
Material FA:	Petroleum
Quantity:	1.00
Units:	G
Recovered:	1.00
Resource Affected:	Soil
Oxygenate:	Not reported

CW571 **MANHOLE #23899** **NY Spills** **S104652281**
South **E 188TH ST/CRESTON AV** **N/A**
1/4-1/2 **BRONX, NY**
0.409 mi.
2157 ft. **Site 2 of 5 in cluster CW**

Relative: **Lower**
Actual: **124 ft.**

SPILLS:

Name:	MANHOLE #23899
Address:	E 188TH ST/CRESTON AV
City,State,Zip:	BRONX, NY

MANHOLE #23899 (Continued) **S104652281**

Spill Number/Closed Date:	0001196 / 2001-12-27
Facility ID:	0001196
Facility Type:	ER
DER Facility ID:	97925
Site ID:	112052
DEC Region:	2
Spill Cause:	Unknown
Spill Class:	C4
SWIS:	0301
Spill Date:	2000-04-30
Investigator:	JHOCONNE
Referred To:	Not reported
Reported to Dept:	2000-04-30
CID:	297
Water Affected:	Not reported
Spill Source:	Unknown
Spill Notifier:	Affected Persons
Cleanup Ceased:	Not reported
Cleanup Meets Std:	False
Last Inspection:	Not reported
Recommended Penalty:	False
UST Trust:	False
Remediation Phase:	0
Date Entered In Computer:	2000-04-30
Spill Record Last Update:	2001-12-27
Spiller Name:	Not reported
Spiller Company:	UNKNOWN
Spiller Address:	Not reported
Spiller Company:	999
Contact Name:	TONY LOPEZ
Latitude:	40.8617710
Longitude:	-73.8986740
DEC Memo:	Prior to Sept, 2004 data translation this spill Lead_DEC Field was O'CONNELL Con Ed e2mis #131111 Notes: 4-30-00 1qt unknown oil on 2000gal water in manhole 23899. No sewers/drains affected. No sump pump. Conduit plate 28-J-I checked. Sample taken and returned <1ppm PCB. Cleanup completed at 2020hrs. The manhole was power washed with cleaning solution and 1000gal water. Oil sheen was removed. Sump was sealed and tag removed.
Remarks:	WORKERS FOUND APPROX 1 QT OF UNKNOWN OIL IN A MNAHOLE, WILL BE CLEANED UP PENDING TEST RESULTS / CONED SPILL #131111

All Materials:

Site ID:	112052
Operable Unit ID:	822850
Operable Unit:	01
Material ID:	289420
Material Code:	0066A
Material Name:	unknown petroleum
Case No.:	Not reported
Material FA:	Petroleum
Quantity:	1.00
Units:	G
Recovered:	.00
Resource Affected:	Soil
Oxygenate:	Not reported

CV572 **IN THE BASEMENT** **NY LTANKS** **S110769618**
SW **2422 UNIVERSTIY AVE** **N/A**
1/4-1/2 **BRONX, NY**
0.409 mi.
2158 ft. **Site 2 of 5 in cluster CV**

Relative: **Lower**
Actual: **125 ft.**

LTANKS:

Name:	IN THE BASEMENT
Address:	2422 UNIVERSTIY AVE
City,State,Zip:	BRONX, NY
Spill Number/Closed Date:	1012136 / 2011-08-19
Facility ID:	1012136
Site ID:	446050
Spill Date:	2011-03-07
Spill Cause:	Tank Test Failure
Spill Source:	Private Dwelling
Spill Class:	Not reported
Cleanup Ceased:	Not reported
SWIS:	0301
Investigator:	HRPATEL
Referred To:	Not reported
Reported to Dept:	2011-03-07
CID:	Not reported
Water Affected:	Not reported
Spill Notifier:	Tank Tester
Last Inspection:	Not reported
Recommended Penalty:	False
Meets Standard:	False
UST Involvement:	False
Remediation Phase:	0
Date Entered In Computer:	2011-03-07
Spill Record Last Update:	2011-08-23
Spiller Name:	ROBERT EVANS
Spiller Company:	ROBERT EVANS
Spiller Address:	2422 UNIVERSTIY AVE
Spiller County:	999
Spiller Contact:	JEFF MCKENZIE
Spiller Phone:	(800) 440-8265
Spiller Extention:	Not reported
DEC Region:	2
DER Facility ID:	400905
Latitude:	40.8633390
Longitude:	-73.9044640
DEC Memo:	03/11/11-Hiralkumar Patel. 2:19 PM:- spoke with Christie at ATS. she mentioned that property manager is looking for contractor to fix tank system and then ATS will go back for retesting. 2:22 PM:- left message for Evan Robert, property manager. alternate address: none no other spills. no PBS record. A & R Unity Mgt. LLC. **property owner** 36 East 37th Street New York, NY 10018 Attn.: Evan Robert **property owner** Ph. (212) 695-3510 Fax (212) 643-2061 email: evanrobertap@aol.com 03/14/11-Hiralkumar Patel. 12:59 PM:- left message for Evan Robert. 1:07 PM:- received call from Mr. Robert. asked him to conduct an isolation test or pump out tank by end of tomorrow to avoid any further release. 1:50 PM:- spoke with John at ATS. he mentioned that site has 1,000 gal tank. 2:04 PM:- sent TTF letter to Mr. Robert requiring isolation test. letter emailed to Mr. Robert. asked Mr. Robert to submit isolation test result by 9 AM on 03/16/11. 03/16/11-Hiralkumar Patel. 11:23 AM:- received call from Mr. Robert. he is still waiting for cost proposal for isolation test.

IN THE BASEMENT (Continued) **S110769618**

during conversation, he mentioned that tank is aboveground. informed him that if tank is completely visible (including bottom) and there is no leak from tank bottom and lines to/from boiler are running aboveground with no leak, then no need for isolation test. but there should be no more oil deliveries until the tank system is fixed and tested tight again. informed him that if there is leak found in fill line and if portion of fill line is underground, then further investigation is needed. Mr. Robert will call back after talking to his super to confirm that tank is completely aboveground and not wrap with concrete. 03/17/11-Hiralkumar Patel. 10:28 AM:- received call from Daniel from DD Contracting, company hired to do tank repairs. Daniel is on site right now. he mentioned that site has 1,000 gal tank completely wrapped in concrete. he was told to fix the epoxy patch on top of tank. as per Daniel, during tank cleaning, contractor broke part of concrete wrap on top and cut hole in tank. after cleaning, tank cut was patched (approx. 15 inches by 13 inches). Daniel was told that during pressure test, air was coming out of this patch on top. Daniel observed five weep holes on concrete wrap and no sign of oil release from these weep holes. he did not see any sign of any oil release from the patch also. fill line runs aboveground and fill port is located on the building foundation wall. no sign of oil release found on foundation wall where fill line enters into building. supply/return lines runs aboveground, wrapped in concrete, along the basement floor. Daniel DD Contracting Ph. (646) 321-2646 03/21/11-Hiralkumar Patel. letter sent to Mr. Robert came back undelivered. 4:15 PM:- spoke with Daniel. he has finished repair and waiting for re-testing. he will call once retesting is scheduled. 03/24/11-Hiralkumar Patel. 3:41 PM:- sent email to Mr. Robert requiring to submit result of retesting of tank system. 03/29/11-Hiralkumar Patel. 11:54 AM:- spoke with operator at Mr. Robert's office. she mentioned that ATS went for retesting but required more repair. technician is on-site today for repair. she will ask technician to call. 12:25 PM:- received message from Daniel. 2:42 PM:- left message for Daniel. 4:18 PM:- received call from Daniel. he mentioned that tank system failed again after some repair. 4:22 PM:- spoke with Mr. Robert and Daniel. asked Mr. Robert to either prove that tank/supply/return lines are not leaking (by having isolation test of these parts) or pump out tank until the system is tested tight. also asked Mr. Robert to seal the fill port to prevent any more oil deliveries. told Mr. Robert that if required document is not submitted by end of tomorrow, case will be referred to legal. 03/30/11-Hiralkumar Patel. 10:30 AM:- visited site. met Daniel. site occupies by a five story building with a basement. a 1,000 gal AST is completely wrapped in concrete. tank is about 4.5 ft away from the boiler. all the lines running aboveground except about 4 ft of supply/return lines covered with concrete on top of boiler room floor (area between the tank and boiler). fill and vent line cross the foundation wall and then fill line runs aboveground to building line (about 4 ft from foundation wall). found old supply (or return) line connected to the tank. found open end of old fill line in building foundation wall where the current fill line enters into the building. five weep holes at the bottom of concrete wrap. no oil found seeping out of these weep holes. gauge was not working. Daniel mentioned that after they repair the patch on tank top, tank system failed again. so now they have to remove the old patch and fix it. super mentioned that about 600 gal oil delivered yesterday. 1:45 PM:- left message for Mr. Robert. 04/15/11-Hiralkumar Patel. 3:26 PM:- left message for

IN THE BASEMENT (Continued) **S110769618**

Daniel inquiring updates. 05/26/11-Hiralkumar Patel. 1:30 PM:- left message for Mr. Robert. 1:36 PM:- received message from Shin, from Mr. Robert's office. 06/06/11-Hiralkumar Patel. 4:33 PM:- spoke with Mr. Robert and he mentioned that all work has been completed. spoke with Shin, Mr. Robert's assistance. she mentioned that tank passed the test. asked her to submit a statement (or invoice) from contractor including reason for tank test failure, repair done, any contamination during repair or not and passing tank test result. asked her to submit documents by end of 06/08/11. 4:40 PM:- sent email to Mr. Robert and asked him to submit spill closure report by the end of 06/08/11. 06/07/11-Hiralkumar Patel. 2:12 PM:- received email from Mr. Robert including copy of invoice. as per invoice from DD Contracting, they replace leaking epoxy patch on oil tank with fiberglass resin patch. 06/09/11-Hiralkumar Patel. 11:44 AM:- sent email to Mr. Robert and asked him to send letter report from contractor including following: - cause of tank system failure - type of repair done - any contamination found during repair or not - results of tank system test performed after repair done asked him to submit documents by 06/13/11 - final notice. 08/05/11-Hiralkumar Patel. 11:24 AM:- spoke with Shin. she has access to Mr. Robert's email account and she mentioned that they did not received email dated 06/09/11. informed her that email will be resent. asked her to submit report as per the email, by the end of 08/09/11. 11:28 AM:- sent email to Shin (at Mr. Robert's email address) requiring to submit report by 08/09/11. 11:30 AM:- spoke with Shin. she confirmed that she received the email and will send document by 08/09/11. 08/11/11-Hiralkumar Patel. 4:29 PM:- received email from Shin including letter from DD Contractring. as per Daniel from DD Contracting, tank system failed a test due to a faulty epoxy patch located towards teh top of the tank. the epoxy was completely removed and a new resin patch was applied. no contamination found during repair. as per Daniel, tank was pressure tested and passed. 08/15/11-Hiralkumar Patel. 2:33 PM:- spoke with Shin and asked her to submit tank system test result. 4:09 PM:- received email from Shin including tank pressure test result. result is not acceptable as includes tight tank and no information about system test. 08/19/11-Hiralkumar Patel. 11:50 AM:- spoke with Shin and informed her that tightness test must be performed for entire system. she will call ATS, who performed test, for corrected result. 12:35 PM:- received email from Shin. she mentioned that Kristi Clune from ATS environmental will send tank test result. Kristi Clune ATS Environmental Ph. (800) 440-8265 Ext. 107 Email: kristi@atsenvironmental.com 12:36 PM:- spoke with Kirsti. she mentioned that they tested entire tank system. asked her to submit test result that shows tank system is tight. 1:16 PM:- received tank test result from Kristi. based on available information, case closed. **also see spill #: 1012134 as same managmenet and tank test failure.**

Remarks: Tank top issue, not leaking product.

All Materials:

Site ID:	446050
Operable Unit ID:	1196414
Operable Unit:	01
Material ID:	2192714
Material Code:	0001A
Material Name:	#2 fuel oil
Case No.:	Not reported

IN THE BASEMENT (Continued) **S110769618**

Material FA:	Petroleum
Quantity:	Not reported
Units:	Not reported
Recovered:	Not reported
Resource Affected:	Not reported
Oxygenate:	Not reported

CM573 **MH #116** **NY Spills** **S104283008**
East **2780 BAINBRIDGE AVE** **N/A**
1/4-1/2 **BRONX, NY**
0.409 mi.
2160 ft. **Site 3 of 3 in cluster CM**

Relative: **Lower**
Actual: **129 ft.**

SPILLS:

Name:	MH #116
Address:	2780 BAINBRIDGE AVE
City,State,Zip:	BRONX, NY
Spill Number/Closed Date:	9908497 / 2002-02-21
Facility ID:	9908497
Facility Type:	ER
DER Facility ID:	192576
Site ID:	233726
DEC Region:	2
Spill Cause:	Unknown
Spill Class:	C4
SWIS:	0301
Spill Date:	1999-10-13
Investigator:	COMENALE
Referred To:	Not reported
Reported to Dept:	1999-10-13
CID:	366
Water Affected:	Not reported
Spill Source:	Unknown
Spill Notifier:	Affected Persons
Cleanup Ceased:	Not reported
Cleanup Meets Std:	False
Last Inspection:	Not reported
Recommended Penalty:	False
UST Trust:	False
Remediation Phase:	0
Date Entered In Computer:	1999-10-13
Spill Record Last Update:	2002-02-22
Spiller Name:	Not reported
Spiller Company:	UNKNOWN
Spiller Address:	Not reported
Spiller Company:	999
Contact Name:	Not reported
Latitude:	40.8675710
Longitude:	-73.8893135
DEC Memo:	Not reported
Remarks:	CALLER REPORTING THAT AN UNKNOWN OIL WAS FOUND IN MANHOLE. APPROX 1 PINT FOUND. SAMPLES TAKEN CLEAN UP PENDING RESULTS. CON ED #128411.

All Materials:

Site ID:	233726
Operable Unit ID:	1082776
Operable Unit:	01

MH #116 (Continued) **S104283008**

Material ID:	297613
Material Code:	0066A
Material Name:	unknown petroleum
Case No.:	Not reported
Material FA:	Petroleum
Quantity:	1.00
Units:	G
Recovered:	.00
Resource Affected:	Soil
Oxygenate:	Not reported

DA574 **2590 BAILEY AVE/BX/GETTY0** **NY LTANKS** **S100146997**
West **2590 BAILEY AVENUE** **N/A**
1/4-1/2 **NEW YORK CITY, NY**
0.410 mi.
2163 ft. **Site 1 of 8 in cluster DA**

Relative: LTANKS:
Lower

Actual: **54 ft.**

Name:	2590 BAILEY AVE/BX/GETTY0
Address:	2590 BAILEY AVENUE
City,State,Zip:	NEW YORK CITY, NY
Spill Number/Closed Date:	9101247 / 1992-07-16
Facility ID:	9101247
Site ID:	115527
Spill Date:	1991-04-30
Spill Cause:	Tank Test Failure
Spill Source:	Gasoline Station or other PBS Facility
Spill Class:	B3
Cleanup Ceased:	1992-07-16
SWIS:	0301
Investigator:	SULLIVAN
Referred To:	Not reported
Reported to Dept:	1991-04-30
CID:	Not reported
Water Affected:	Not reported
Spill Notifier:	Tank Tester
Last Inspection:	Not reported
Recommended Penalty:	False
Meets Standard:	True
UST Involvement:	True
Remediation Phase:	0
Date Entered In Computer:	1991-05-01
Spill Record Last Update:	1992-07-28
Spiller Name:	Not reported
Spiller Company:	GETTY PETRO CORP
Spiller Address:	4301 BOSTON POST ROAD
Spiller County:	001
Spiller Contact:	Not reported
Spiller Phone:	Not reported
Spiller Extention:	Not reported
DEC Region:	2
DER Facility ID:	100673
Latitude:	Not reported
Longitude:	Not reported
DEC Memo:	Not reported
Remarks:	(5) 550 GAL TANK SYSTEM FAILED PETRO TITE,WOULD NOT HOLD LEVEL,WILL EXCAVATE,ISOLATE & RETEST,SUSPECT PIPING.

2590 BAILEY AVE/BX/GETTY0 (Continued) **S100146997**

All TTF:

Facility ID:	9101247
Spill Number:	9101247
Spill Tank Test:	1538512
Site ID:	115527
Tank Number:	Not reported
Tank Size:	0
Material:	0009
EPA UST:	Not reported
UST:	Not reported
Cause:	Not reported
Source:	Not reported
Test Method:	00
Test Method 2:	Unknown
Leak Rate:	.00
Gross Fail:	Not reported
Modified By:	Spills
Last Modified Date:	Not reported

All Materials:

Site ID:	115527
Operable Unit ID:	954822
Operable Unit:	01
Material ID:	427370
Material Code:	0009
Material Name:	gasoline
Case No.:	Not reported
Material FA:	Petroleum
Quantity:	-1.00
Units:	Not reported
Recovered:	.00
Resource Affected:	Groundwater
Oxygenate:	Not reported

DB575 **CLOSED-LACKOF RECENT INFO** **NY LTANKS** **U001834976**
West **2559 SEDGEWICK AV** **N/A**
1/4-1/2 **BRONX, NY**
0.415 mi.
2191 ft. **Site 1 of 4 in cluster DB**

Relative:
Lower

Actual:
128 ft.

LTANKS:

Name:	CLOSED-LACKOF RECENT INFO
Address:	2559 SEDGEWICK AV
City,State,Zip:	BRONX, NY
Spill Number/Closed Date:	9800488 / 2003-02-19
Facility ID:	9800488
Site ID:	94075
Spill Date:	1998-04-10
Spill Cause:	Tank Test Failure
Spill Source:	Private Dwelling
Spill Class:	B3
Cleanup Ceased:	Not reported
SWIS:	0301
Investigator:	ADMIN. CLOSED
Referred To:	Not reported
Reported to Dept:	1998-04-13

CLOSED-LACKOF RECENT INFO (Continued) **U001834976**

CID:	211
Water Affected:	Not reported
Spill Notifier:	Tank Tester
Last Inspection:	Not reported
Recommended Penalty:	False
Meets Standard:	False
UST Involvement:	False
Remediation Phase:	0
Date Entered In Computer:	1998-04-13
Spill Record Last Update:	2003-02-24
Spiller Name:	ELLIOTT NORWALK
Spiller Company:	Not reported
Spiller Address:	2559 SEDGEWICK AV
Spiller County:	001
Spiller Contact:	ELLIOTT NORWALK
Spiller Phone:	(516) 295-0151
Spiller Extention:	Not reported
DEC Region:	2
DER Facility ID:	84260
Latitude:	40.8691995
Longitude:	-73.9051164
DEC Memo:	Not reported
Remarks:	CLOSED DUE TO LACK OF ANY RECENT INFO - DOES NOT MEET ANY CLEANUP REQUIREMENTS.

All TTF:

Facility ID:	9800488
Spill Number:	9800488
Spill Tank Test:	1545769
Site ID:	94075
Tank Number:	1
Tank Size:	10000
Material:	0002
EPA UST:	Not reported
UST:	Not reported
Cause:	Not reported
Source:	Not reported
Test Method:	03
Test Method 2:	Horner EZ Check I or II
Leak Rate:	.00
Gross Fail:	F
Modified By:	Spills
Last Modified Date:	Not reported

All Materials:

Site ID:	94075
Operable Unit ID:	1061019
Operable Unit:	01
Material ID:	322455
Material Code:	0002A
Material Name:	#4 fuel oil
Case No.:	Not reported
Material FA:	Petroleum
Quantity:	.00
Units:	G
Recovered:	.00
Resource Affected:	Soil

CLOSED-LACKOF RECENT INFO (Continued) **U001834976**

Oxygenate: Not reported

CU576 **VAULT 392** **NY Spills** **S104194494**
SE **MARION AVE/E 194TH ST** **N/A**
1/4-1/2 **BRONX, NY**
0.415 mi.
2192 ft. **Site 3 of 3 in cluster CU**

Relative: SPILLS:
Lower

Name:	VAULT 392
Address:	MARION AVE/E 194TH ST
City,State,Zip:	BRONX, NY
Spill Number/Closed Date:	9906419 / 1999-11-09
Facility ID:	9906419
Facility Type:	ER
DER Facility ID:	244908
Site ID:	303123
DEC Region:	2
Spill Cause:	Unknown
Spill Class:	C4
SWIS:	0301
Spill Date:	1999-08-30
Investigator:	JHOCONNE
Referred To:	Not reported
Reported to Dept:	1999-08-30
CID:	382
Water Affected:	Not reported
Spill Source:	Unknown
Spill Notifier:	Other
Cleanup Ceased:	Not reported
Cleanup Meets Std:	False
Last Inspection:	Not reported
Recommended Penalty:	False
UST Trust:	False
Remediation Phase:	0
Date Entered In Computer:	1999-08-30
Spill Record Last Update:	2000-06-01
Spiller Name:	Not reported
Spiller Company:	UNKNOWN
Spiller Address:	Not reported
Spiller Company:	999
Contact Name:	RICHARD ROACH
Latitude:	40.8641320
Longitude:	-73.8913120
DEC Memo:	Prior to Sept, 2004 data translation this spill Lead_DEC Field was O'CONNELL Con ed e2mis notes: approx 1 gal of unknown oil and 50 gals of water in TM-0392. Conduit plates 29 K-3 indicates there is a sewer connection. A sample has been taken. The transformer has recently been installed. <1.00 ppm completed cleanup at 1830hrs, approx one qt oil removed and 24 1/2 gals water . PCB concentration was <1ppm. Tanker took liquid and fl tk took mud. There was no sewer connection and tag removed. No solid waste generated.
Remarks:	1 GAL OIL ON 50 GALS OF WATER CONTAINED IN MANHOLE. CLEAN UP PENDING LAB RESULTS. CON ED 127-488

VAULT 392 (Continued) **S104194494**

All Materials:

Site ID:	303123
Operable Unit ID:	1084852
Operable Unit:	01
Material ID:	302691
Material Code:	0066A
Material Name:	unknown petroleum
Case No.:	Not reported
Material FA:	Petroleum
Quantity:	1.00
Units:	G
Recovered:	.00
Resource Affected:	Soil
Oxygenate:	Not reported

DA577 **GETTY GAS #264** **NY Spills** **S108955458**
West **2590 BAILEY AVE** **N/A**
1/4-1/2 **BRONX, NY**
0.415 mi.
2193 ft. **Site 2 of 8 in cluster DA**

Relative: **Lower**

Actual: **50 ft.**

SPILLS:

Name:	GETTY GAS #264
Address:	2590 BAILEY AVE
City,State,Zip:	BRONX, NY
Spill Number/Closed Date:	0611444 / 2007-01-16
Facility ID:	0611444
Facility Type:	ER
DER Facility ID:	117770
Site ID:	376138
DEC Region:	2
Spill Cause:	Equipment Failure
Spill Class:	C4
SWIS:	0301
Spill Date:	2007-01-15
Investigator:	SMSANGES
Referred To:	Not reported
Reported to Dept:	2007-01-15
CID:	76
Water Affected:	Not reported
Spill Source:	Passenger Vehicle
Spill Notifier:	Other
Cleanup Ceased:	Not reported
Cleanup Meets Std:	False
Last Inspection:	Not reported
Recommended Penalty:	Not reported
UST Trust:	Not reported
Remediation Phase:	0
Date Entered In Computer:	2007-01-16
Spill Record Last Update:	2007-01-16
Spiller Name:	Not reported
Spiller Company:	UNKOWN
Spiller Address:	Not reported
Spiller Company:	999
Contact Name:	MIKE CARR
Latitude:	Not reported

GETTY GAS #264 (Continued) **S108955458**

Longitude:	Not reported
DEC Memo:	Not reported
Remarks:	customer veh lost oil. speedy dry applied for clean up. answer to the question is no.

All Materials:

Site ID:	376138
Operable Unit ID:	1133743
Operable Unit:	01
Material ID:	2123564
Material Code:	0015
Material Name:	motor oil
Case No.:	Not reported
Material FA:	Petroleum
Quantity:	2.00
Units:	G
Recovered:	2.00
Resource Affected:	Soil
Oxygenate:	Not reported

Name:	GETTY #00264
Address:	2590 BAILEY AVE
City,State,Zip:	BRONX, NY
Spill Number/Closed Date:	0612076 / 2007-06-26
Facility ID:	0612076
Facility Type:	ER
DER Facility ID:	117770
Site ID:	376854
DEC Region:	2
Spill Cause:	Equipment Failure
Spill Class:	C4
SWIS:	0301
Spill Date:	2007-02-01
Investigator:	smsanges
Referred To:	Not reported
Reported to Dept:	2007-02-01
CID:	406
Water Affected:	Not reported
Spill Source:	Gasoline Station or other PBS Facility
Spill Notifier:	Other
Cleanup Ceased:	Not reported
Cleanup Meets Std:	False
Last Inspection:	Not reported
Recommended Penalty:	False
UST Trust:	True
Remediation Phase:	0
Date Entered In Computer:	2007-02-01
Spill Record Last Update:	2007-06-26
Spiller Name:	ROBERT HOLLAND
Spiller Company:	GETTY #00264
Spiller Address:	2590 BAILEY AVE
Spiller Company:	001
Contact Name:	ROBERT HOLLAND
Latitude:	Not reported
Longitude:	Not reported
DEC Memo:	6/21/2007 Tyree report says dispenser 3 & 4 were weeping, fixed, repaired equipment, cleaned &

GETTY GAS #264 (Continued) **S108955458**

inspected, no further action

Remarks: PBS No: 2-153001 While doing a compliance inspection found weeping pipes under dispencers #3 & #4. MAterial was contained in a sump under the pumps. The pipes have been tightened and the sump is clean.

All Materials:

Site ID:	376854
Operable Unit ID:	1134412
Operable Unit:	01
Material ID:	2124276
Material Code:	0009
Material Name:	gasoline
Case No.:	Not reported
Material FA:	Petroleum
Quantity:	Not reported
Units:	G
Recovered:	.00
Resource Affected:	Soil
Oxygenate:	Not reported

Name:	GETTY # 264
Address:	2590 BAILEY AVE
City,State,Zip:	BRONX, NY
Spill Number/Closed Date:	0611955 / 2007-01-30
Facility ID:	0611955
Facility Type:	ER
DER Facility ID:	117770
Site ID:	376705
DEC Region:	2
Spill Cause:	Housekeeping
Spill Class:	C4
SWIS:	0301
Spill Date:	2007-01-29
Investigator:	SMSANGES
Referred To:	Not reported
Reported to Dept:	2007-01-29
CID:	408
Water Affected:	Not reported
Spill Source:	Gasoline Station or other PBS Facility
Spill Notifier:	Other
Cleanup Ceased:	Not reported
Cleanup Meets Std:	False
Last Inspection:	Not reported
Recommended Penalty:	Not reported
UST Trust:	Not reported
Remediation Phase:	0
Date Entered In Computer:	2007-01-29
Spill Record Last Update:	2007-01-30
Spiller Name:	MIKE CARR
Spiller Company:	GETTY # 264
Spiller Address:	2590 BAILEY AVE
Spiller Company:	001
Contact Name:	MIKE CARR
Latitude:	Not reported
Longitude:	Not reported
DEC Memo:	minor spill - all cleaned
Remarks:	AMOUNT IS ABOUT A GALLON OF EACH; HAS BEEN CLEANED;

GETTY GAS #264 (Continued) **S108955458**

All Materials:

Site ID:	376705
Operable Unit ID:	1134270
Operable Unit:	01
Material ID:	2124126
Material Code:	0009
Material Name:	gasoline
Case No.:	Not reported
Material FA:	Petroleum
Quantity:	.00
Units:	G
Recovered:	.00
Resource Affected:	Soil
Oxygenate:	Not reported

Site ID:	376705
Operable Unit ID:	1134270
Operable Unit:	01
Material ID:	2124127
Material Code:	0022
Material Name:	waste oil/used oil
Case No.:	Not reported
Material FA:	Petroleum
Quantity:	2.00
Units:	G
Recovered:	.00
Resource Affected:	Soil
Oxygenate:	Not reported

Name:	GETTY 264
Address:	2590 BAILEY AVE
City,State,Zip:	BRONX, NY
Spill Number/Closed Date:	1101002 / 2011-04-29
Facility ID:	1101002
Facility Type:	ER
DER Facility ID:	117770
Site ID:	448438
DEC Region:	2
Spill Cause:	Housekeeping
Spill Class:	C4
SWIS:	0301
Spill Date:	2011-04-28
Investigator:	smsanges
Referred To:	Not reported
Reported to Dept:	2011-04-28
CID:	Not reported
Water Affected:	Not reported
Spill Source:	Gasoline Station or other PBS Facility
Spill Notifier:	Other
Cleanup Ceased:	Not reported
Cleanup Meets Std:	False
Last Inspection:	Not reported
Recommended Penalty:	False
UST Trust:	False
Remediation Phase:	0
Date Entered In Computer:	2011-04-28

GETTY GAS #264 (Continued) **S108955458**

Spill Record Last Update:	2011-04-29
Spiller Name:	Not reported
Spiller Company:	GETTY
Spiller Address:	Not reported
Spiller Company:	999
Contact Name:	MIKE CAR
Latitude:	40.8691230
Longitude:	-73.9075180
DEC Memo:	Not reported
Remarks:	spill to paved surface/clean up complete

All Materials:

Site ID:	448438
Operable Unit ID:	1198679
Operable Unit:	01
Material ID:	2194967
Material Code:	0022
Material Name:	waste oil/used oil
Case No.:	Not reported
Material FA:	Petroleum
Quantity:	.50
Units:	G
Recovered:	Not reported
Resource Affected:	Not reported
Oxygenate:	Not reported

Name:	GETTY
Address:	2590 BAILEY AVE
City,State,Zip:	BRONX, NY
Spill Number/Closed Date:	9611209 / 2005-03-23
Facility ID:	9611209
Facility Type:	ER
DER Facility ID:	117770
Site ID:	137708
DEC Region:	2
Spill Cause:	Other
Spill Class:	B3
SWIS:	0301
Spill Date:	1996-12-11
Investigator:	JBVOUGHT
Referred To:	Not reported
Reported to Dept:	1996-12-11
CID:	351
Water Affected:	Not reported
Spill Source:	Gasoline Station or other PBS Facility
Spill Notifier:	Other
Cleanup Ceased:	Not reported
Cleanup Meets Std:	False
Last Inspection:	Not reported
Recommended Penalty:	False
UST Trust:	True
Remediation Phase:	0
Date Entered In Computer:	1996-12-11
Spill Record Last Update:	2005-03-23
Spiller Name:	Not reported
Spiller Company:	GETTY
Spiller Address:	Not reported

GETTY GAS #264 (Continued) **S108955458**

Spiller Company: 999
Contact Name: JOE RENNIE
Latitude: 40.8678490
Longitude: -73.9080459
DEC Memo: Prior to Sept, 2004 data translation this spill Lead_DEC Field was VOUGHT 3/13/03 REASSIGNED FROM ROMMEL TO VOUGHT. 3/23/05-Vought-File review by Vought: Tank Closure Report (Tyree Org)-June 1997. Tank removal performed as part of service station upgrade. One dispenser island adjacent to Bailey Avenue. Currently the new underground storage tanks are located in the area of the forme gasoline tanks . The surrounding area consists of wooded tracts of land interspersed with multi-story apartment buildings . Removal of pump island, twelve (550-gallon) gasoline USTs, one (550-gallon) waste oil UST and one (550-gallo) fuel oil UST. Approximately 500 cubic yards of impacted soil was excavated and stockpiled . Sixteen endpoint soil samples were collected. Soil analyticals show: 1040ppb benzene(nothwall fuel oil 4'bgs), 9890ppb xylene(north wall fuel oil 4'bgs), 23100ppb 1,2,4-trimethylbenzene(north wall fuel oil 4'bgs), 3880ppb toluene(S5 7.5'bg), 11700ppb ethylbenzene(S5 7.5'bg), 85300ppb xylene(7.5'bg), 3270ppb MTBE(S5 7.5'bg), 31500ppb xylene(S6 7.5'bg), 2240ppb MTBE(S6 7.5'bg), 3030ppb xylene(S7 7.5'bg) and 1600ppb MTBE(S7 7.5'bg). Approximately 591.33 tons of impacted soil was removed from the site. Subsurface Investigation Report (Tyree Org)-March 1998. Residential located across Heath Avenue and expressway located across Bailey Ave. North of site is parking lot. Four borings performed and three monitoring wells installed. Depth to water is 16-28' below grade and flow to the west. Soil analyticals show 638ppb MTBE(B2 0-5'bg), 1956ppb xylene(B3 0-5'bg). Groundwater analyticals show 184ppb MTBE(W-1). Letter from DEC O'Dowd to Getty Ochotorena-4/2/98. However, additional investigation is warranted and required... ...the Department is requiring that Getty Petroleum Marketing Inc conduct and adequate subsurface investigation to delineate the full extent of gasoline contamination on-site and off-site . Report deadline to DEC by 7/31/98. Quarterly Monitoring Reports (Tyree Org) 7/9/98 thru 10/21/98. Three monitoring wells onsite and groundwater flow to the west. Depth to groundwater is 16-29 with monthyl gauging and quarterly sampling. Groundwater shows no TOGs exceedences. Initial Subsurface Investigation Report (Tyree Org)- December 1998. Same report as March 1998 report above. Letter from Tyree Org (Conroy) to DEC O'Dowd-3/22/99. Tyree requests that NYSDEC close the spill number for this site . Quarterly Monitoring Reports (Tyree Org) 10/21/98 thru Jan 2000. Three monitoring wells onsite. Groundwater at depths of 14-29'bg and flow to

GETTY GAS #264 (Continued) **S108955458**

the west-southwest.
Quarterly sampling and quarterly gauging. Groundwater analyticals show 52.5ppb MTBE(W1).
Environmental Site Investigation and Monitoring Well Installation (Tyree Org)-January 2000 thru
January 2002. Two additional monitoring wells were installed in January 2000. Soil analyticals show
no TAGM 4046 Soil Cleanup Objective exceedences. Groundwater analyticals show 579ppb MTBE(W4),
13ppb benzene(W5), 374ppb ethylbenzene(W5), 243ppb xylene(W5) and 1320ppb MTBE(W5). No Further
Action Request (Tyree Org)-3/31/02. Site monitoring and gauging changed to a semi-annual basis. No
Further Action Request (Tyree Org)-5/3/02. Site monitoring and gauging changed to a semi-annual
basis. Status Report (Tyree Org) January 2002 thru June 2003. Five monitoring wells onsite and
groundwater flow to the west. Semi-annual monitoring and gauging. Groundwater analyticals show
35ppb ethylbenzene(MW5), 47ppb xylene(MW5) and 1450ppb MTBE(MW5). Semi-Annual Monitoring Report
(Tyree Org) July 2003-June 2004. Five wells onsite and groundwater flow to the west. Semi-annual
monitoring and gauging. Groundwater analyticals show 284ppb MTBE(MW4), 6ppb ethylbenzene(MW5) and
73ppb MTBE(MW5). Geoprobe Workplan (Tyree Org)-7/29/04. Proposal for the installation of five soil
borings downgradient o fthe tanks, pumps, and MW's 4 and 5 on the sidewalk of Bailey Avenue. Unless
you indicate otherwise, Tyree will proceed with the work mentioned above in the August 2004 .
Subsurface Investigation Report (Tyree Org)-10/26/04. On behalf of Getty Properties Corporation,
the Tyree Organization requests that Spill No. 9611209 be issued a No Further Action... Soil
analyticals show no TAGM 4046 Soil Cleanup Objective exceedences. Semi-Annual Monitoring Report
(Tyree Org)-July 2004 thru December 2004. Five wells onsite and groundwater flow to the west.
Semi-annual monitoring and gauging. Groundwater analyticals show 27ppb MTBE (MW5) with no nearby
sensitive receptors. 3/23/05-Vought-No Further Action Letter sent by Vought.

Remarks: CALLER IS REMOVING A TANK AT SITE AND CONTAMINATION WAS FOUND

All Materials:

Site ID:	137708
Operable Unit ID:	1039229
Operable Unit:	01
Material ID:	343408
Material Code:	0009
Material Name:	gasoline
Case No.:	Not reported
Material FA:	Petroleum
Quantity:	.00
Units:	G
Recovered:	.00
Resource Affected:	Soil

GETTY GAS #264 (Continued) **S108955458**

Oxygenate:	Not reported
Name:	GETTY #264
Address:	2590 BAILEY AVE
City,State,Zip:	BRONX, NY
Spill Number/Closed Date:	0707394 / 2007-11-08
Facility ID:	0707394
Facility Type:	ER
DER Facility ID:	117770
Site ID:	388091
DEC Region:	2
Spill Cause:	Housekeeping
Spill Class:	C4
SWIS:	0301
Spill Date:	2007-10-04
Investigator:	smsanges
Referred To:	Not reported
Reported to Dept:	2007-10-04
CID:	406
Water Affected:	Not reported
Spill Source:	Gasoline Station or other PBS Facility
Spill Notifier:	Other
Cleanup Ceased:	Not reported
Cleanup Meets Std:	False
Last Inspection:	Not reported
Recommended Penalty:	False
UST Trust:	False
Remediation Phase:	0
Date Entered In Computer:	2007-10-04
Spill Record Last Update:	2007-11-08
Spiller Name:	MIKE CARR
Spiller Company:	GETTY #264
Spiller Address:	2590 BAILEY AVE
Spiller Company:	001
Contact Name:	MIKE CARR
Latitude:	Not reported
Longitude:	Not reported
DEC Memo:	minor spill- 1 qt - all cleaned with speedie dry
Remarks:	Less than one gallon of waste oil was released due to poor housekeeping. Clean up is completed.

All Materials:

Site ID:	388091
Operable Unit ID:	1145274
Operable Unit:	01
Material ID:	2135605
Material Code:	0022
Material Name:	waste oil/used oil
Case No.:	Not reported
Material FA:	Petroleum
Quantity:	Not reported
Units:	G
Recovered:	.00
Resource Affected:	Soil
Oxygenate:	Not reported

GETTY GAS #264 (Continued) **S108955458**

Name:	GETTY 264
Address:	2590 BAILEY AVE
City,State,Zip:	BRONX, NY
Spill Number/Closed Date:	0910060 / 2009-12-17
Facility ID:	0910060
Facility Type:	ER
DER Facility ID:	117770
Site ID:	422800
DEC Region:	2
Spill Cause:	Housekeeping
Spill Class:	C4
SWIS:	0301
Spill Date:	2009-12-10
Investigator:	smsanges
Referred To:	Not reported
Reported to Dept:	2009-12-10
CID:	Not reported
Water Affected:	Not reported
Spill Source:	Gasoline Station or other PBS Facility
Spill Notifier:	Other
Cleanup Ceased:	Not reported
Cleanup Meets Std:	False
Last Inspection:	Not reported
Recommended Penalty:	Not reported
UST Trust:	False
Remediation Phase:	0
Date Entered In Computer:	2009-12-10
Spill Record Last Update:	2009-12-17
Spiller Name:	MIKE CARR
Spiller Company:	GETTY 264
Spiller Address:	2590 BAILEY AVE
Spiller Company:	999
Contact Name:	MIKE CARR
Latitude:	Not reported
Longitude:	Not reported
DEC Memo:	stain - no flowing liquid
Remarks:	Caller reporting staining to concrete due to poor housekeeping.

All Materials:

Site ID:	422800
Operable Unit ID:	1178626
Operable Unit:	01
Material ID:	2172097
Material Code:	0009
Material Name:	gasoline
Case No.:	Not reported
Material FA:	Petroleum
Quantity:	.50
Units:	G
Recovered:	.50
Resource Affected:	Not reported
Oxygenate:	Not reported

Name:	GETTY 264
Address:	2590 BAILEY AVE
City,State,Zip:	BRONX, NY
Spill Number/Closed Date:	0908364 / 2009-10-26

GETTY GAS #264 (Continued) **S108955458**

Facility ID:	0908364
Facility Type:	ER
DER Facility ID:	117770
Site ID:	420960
DEC Region:	2
Spill Cause:	Housekeeping
Spill Class:	C4
SWIS:	0301
Spill Date:	2009-10-26
Investigator:	smsanges
Referred To:	Not reported
Reported to Dept:	2009-10-26
CID:	Not reported
Water Affected:	Not reported
Spill Source:	Gasoline Station or other PBS Facility
Spill Notifier:	Other
Cleanup Ceased:	Not reported
Cleanup Meets Std:	False
Last Inspection:	Not reported
Recommended Penalty:	Not reported
UST Trust:	False
Remediation Phase:	0
Date Entered In Computer:	2009-10-26
Spill Record Last Update:	2009-10-26
Spiller Name:	Not reported
Spiller Company:	GETTY
Spiller Address:	Not reported
Spiller Company:	999
Contact Name:	CARR
Latitude:	Not reported
Longitude:	Not reported
DEC Memo:	Minor spill - all cleaned
Remarks:	spill to inside bay area/clean up complete

All Materials:

Site ID:	420960
Operable Unit ID:	1176897
Operable Unit:	01
Material ID:	2169607
Material Code:	0022
Material Name:	waste oil/used oil
Case No.:	Not reported
Material FA:	Petroleum
Quantity:	.25
Units:	G
Recovered:	Not reported
Resource Affected:	Not reported
Oxygenate:	Not reported

DA578 **GETTY #264** **NY Spills** **S108638859**
West **2590 BAILY AVE** **N/A**
1/4-1/2 **BRONX, NY**
0.415 mi.
2193 ft. **Site 3 of 8 in cluster DA**

Relative:
Lower

Actual:
50 ft.

SPILLS:

Name:	GETTY # 264
Address:	2590 BAILY AVE
City,State,Zip:	BRONX, NY
Spill Number/Closed Date:	0902792 / 2009-06-15
Facility ID:	0902792
Facility Type:	ER
DER Facility ID:	116886
Site ID:	414854
DEC Region:	2
Spill Cause:	Human Error
Spill Class:	C4
SWIS:	0301
Spill Date:	2009-06-09
Investigator:	smsanges
Referred To:	Not reported
Reported to Dept:	2009-06-09
CID:	Not reported
Water Affected:	Not reported
Spill Source:	Gasoline Station or other PBS Facility
Spill Notifier:	Other
Cleanup Ceased:	Not reported
Cleanup Meets Std:	False
Last Inspection:	Not reported
Recommended Penalty:	False
UST Trust:	False
Remediation Phase:	0
Date Entered In Computer:	2009-06-09
Spill Record Last Update:	2009-06-15
Spiller Name:	Not reported
Spiller Company:	UNKNOWN
Spiller Address:	Not reported
Spiller Company:	999
Contact Name:	CARRIE WILSEY
Latitude:	Not reported
Longitude:	Not reported
DEC Memo:	Not reported
Remarks:	CUSTOMER OVERFILLED RESULING IN A SPILL OF ABOUT HALF A GALLON OF ANTIFREEZE TO PAVEMENT. CLEAN UP WAS DONE,

All Materials:

Site ID:	414854
Operable Unit ID:	1171228
Operable Unit:	01
Material ID:	2163020
Material Code:	0043A
Material Name:	antifreeze
Case No.:	Not reported
Material FA:	Other
Quantity:	.50
Units:	G
Recovered:	.50
Resource Affected:	Not reported
Oxygenate:	Not reported

GETTY #264 (Continued) **S108638859**

Name:	GETTY 264
Address:	2590 BAILY AVE
City,State,Zip:	BRONX, NY
Spill Number/Closed Date:	0513174 / 2006-10-04
Facility ID:	0513174
Facility Type:	ER
DER Facility ID:	116886
Site ID:	359615
DEC Region:	2
Spill Cause:	Housekeeping
Spill Class:	C4
SWIS:	0301
Spill Date:	2006-02-15
Investigator:	SMSANGES
Referred To:	Not reported
Reported to Dept:	2006-02-15
CID:	409
Water Affected:	Not reported
Spill Source:	Gasoline Station or other PBS Facility
Spill Notifier:	Local Agency
Cleanup Ceased:	Not reported
Cleanup Meets Std:	False
Last Inspection:	Not reported
Recommended Penalty:	False
UST Trust:	False
Remediation Phase:	0
Date Entered In Computer:	2006-02-15
Spill Record Last Update:	2006-10-04
Spiller Name:	MIKE CARR
Spiller Company:	GETTY 264
Spiller Address:	2590 BAILY AVE
Spiller Company:	001
Contact Name:	MIKE CARR
Latitude:	40.8690120
Longitude:	-73.9075840
DEC Memo:	minor spill to spill bucket. all cleaned
Remarks:	HAS BEEN CLEANED UP

All Materials:

Site ID:	359615
Operable Unit ID:	1116817
Operable Unit:	01
Material ID:	2107267
Material Code:	0022
Material Name:	waste oil/used oil
Case No.:	Not reported
Material FA:	Petroleum
Quantity:	Not reported
Units:	G
Recovered:	1.00
Resource Affected:	Soil
Oxygenate:	Not reported

Name:	GETTY#264
Address:	2590 BAILY AVE
City,State,Zip:	BRONX, NY
Spill Number/Closed Date:	0802948 / 2008-06-13

GETTY #264 (Continued) **S108638859**

Facility ID:	0802948
Facility Type:	ER
DER Facility ID:	116886
Site ID:	399614
DEC Region:	2
Spill Cause:	Housekeeping
Spill Class:	C4
SWIS:	0301
Spill Date:	2008-06-12
Investigator:	smsanges
Referred To:	Not reported
Reported to Dept:	2008-06-12
CID:	444
Water Affected:	Not reported
Spill Source:	Gasoline Station or other PBS Facility
Spill Notifier:	Responsible Party
Cleanup Ceased:	Not reported
Cleanup Meets Std:	False
Last Inspection:	Not reported
Recommended Penalty:	Not reported
UST Trust:	Not reported
Remediation Phase:	0
Date Entered In Computer:	2008-06-12
Spill Record Last Update:	2008-06-13
Spiller Name:	MIKE CARR‘
Spiller Company:	GETTY#264
Spiller Address:	2590 BAILY AVE
Spiller Company:	001
Contact Name:	MIKE CARR‘
Latitude:	Not reported
Longitude:	Not reported
DEC Memo:	minor spill - all cleaned
Remarks:	ALL CLEANE DUP

All Materials:

Site ID:	399614
Operable Unit ID:	1156478
Operable Unit:	01
Material ID:	2147408
Material Code:	0022
Material Name:	waste oil/used oil
Case No.:	Not reported
Material FA:	Petroleum
Quantity:	.00
Units:	G
Recovered:	.00
Resource Affected:	Soil
Oxygenate:	Not reported

Name:	GETTY #264
Address:	2590 BAILY AVE
City,State,Zip:	BRONX, NY
Spill Number/Closed Date:	0507398 / 2005-09-21
Facility ID:	0507398
Facility Type:	ER
DER Facility ID:	116886
Site ID:	352809

GETTY #264 (Continued) **S108638859**

DEC Region:	2
Spill Cause:	Housekeeping
Spill Class:	C4
SWIS:	0301
Spill Date:	2005-09-20
Investigator:	SMSANGES
Referred To:	Not reported
Reported to Dept:	2005-09-20
CID:	444
Water Affected:	Not reported
Spill Source:	Gasoline Station or other PBS Facility
Spill Notifier:	Other
Cleanup Ceased:	Not reported
Cleanup Meets Std:	True
Last Inspection:	Not reported
Recommended Penalty:	False
UST Trust:	False
Remediation Phase:	0
Date Entered In Computer:	2005-09-20
Spill Record Last Update:	2005-09-21
Spiller Name:	CAILYN DINAN
Spiller Company:	GETTY #264
Spiller Address:	2590 BAILY AVE
Spiller Company:	001
Contact Name:	CAILYN DINAN
Latitude:	40.8690120
Longitude:	-73.9075840
DEC Memo:	Not reported
Remarks:	ON CONCRETE NO WATERWAYS OR DRAINAGE EFFECTED AND CLEANED UP WITH ABSORBANT

All Materials:

Site ID:	352809
Operable Unit ID:	1110283
Operable Unit:	01
Material ID:	2100298
Material Code:	0043A
Material Name:	antifreeze
Case No.:	Not reported
Material FA:	Other
Quantity:	.00
Units:	G
Recovered:	.00
Resource Affected:	Soil
Oxygenate:	Not reported

Name:	GETTY#264
Address:	2590 BAILY AVE
City,State,Zip:	BRONX, NY
Spill Number/Closed Date:	0708058 / 2007-10-23
Facility ID:	0708058
Facility Type:	ER
DER Facility ID:	116886
Site ID:	388886
DEC Region:	2
Spill Cause:	Housekeeping
Spill Class:	C4

GETTY #264 (Continued) **S108638859**

SWIS:	0301
Spill Date:	2007-10-23
Investigator:	smsanges
Referred To:	Not reported
Reported to Dept:	2007-10-23
CID:	444
Water Affected:	Not reported
Spill Source:	Gasoline Station or other PBS Facility
Spill Notifier:	Responsible Party
Cleanup Ceased:	Not reported
Cleanup Meets Std:	False
Last Inspection:	Not reported
Recommended Penalty:	Not reported
UST Trust:	Not reported
Remediation Phase:	0
Date Entered In Computer:	2007-10-23
Spill Record Last Update:	2007-10-23
Spiller Name:	MIKE CARR\\
Spiller Company:	GETTY#264
Spiller Address:	2590 BAILY AVE
Spiller Company:	001
Contact Name:	MIKE CARR\\
Latitude:	Not reported
Longitude:	Not reported
DEC Memo:	minor spill - all cleaned
Remarks:	all cleaned

All Materials:

Site ID:	388886
Operable Unit ID:	1146040
Operable Unit:	01
Material ID:	2136386
Material Code:	0021
Material Name:	transmission fluid
Case No.:	Not reported
Material FA:	Petroleum
Quantity:	1.00
Units:	G
Recovered:	1.00
Resource Affected:	Soil
Oxygenate:	Not reported

Name:	GETTY #264
Address:	2590 BAILY AVE
City,State,Zip:	BRONX, NY
Spill Number/Closed Date:	0401871 / 2004-08-10
Facility ID:	0401871
Facility Type:	ER
DER Facility ID:	116886
Site ID:	136597
DEC Region:	2
Spill Cause:	Housekeeping
Spill Class:	C4
SWIS:	0301
Spill Date:	2004-05-20
Investigator:	JBVOUGHT
Referred To:	Not reported

GETTY #264 (Continued) **S108638859**

Reported to Dept:	2004-05-20
CID:	444
Water Affected:	Not reported
Spill Source:	Gasoline Station or other PBS Facility
Spill Notifier:	Other
Cleanup Ceased:	Not reported
Cleanup Meets Std:	False
Last Inspection:	Not reported
Recommended Penalty:	False
UST Trust:	False
Remediation Phase:	0
Date Entered In Computer:	2004-05-20
Spill Record Last Update:	2004-08-10
Spiller Name:	MIKE CARR
Spiller Company:	GETTY #264
Spiller Address:	2590 BAILY AVE
Spiller Company:	001
Contact Name:	MIKE CARR
Latitude:	40.8678490
Longitude:	-73.9080459
DEC Memo:	Prior to Sept, 2004 data translation this spill Lead_DEC Field was VOUGHT 8/2/04-Vought-Letter from Tyree dated 7/26/. These spills were reported because of product in spill buckets, poor housekeeping or human error. All product was properly cleaned and disposed of shortly after these spills were reported. Additionally, none of these releases caused products to contaminate the subsurface, groudwater or any sensitive receptors, such as drains or waterways. The Tyree Organization is requesting closure..... . Spill closed by Vought. Spill filed under #0307302.
Remarks:	CREW ENROUTE TO CLEAN UP:

All Materials:

Site ID:	136597
Operable Unit ID:	883720
Operable Unit:	01
Material ID:	493062
Material Code:	0022
Material Name:	waste oil/used oil
Case No.:	Not reported
Material FA:	Petroleum
Quantity:	4.00
Units:	G
Recovered:	.00
Resource Affected:	Soil
Oxygenate:	Not reported

Name:	GETTY#264
Address:	2590 BAILY AVE
City,State,Zip:	BRONX, NY
Spill Number/Closed Date:	0704058 / 2008-07-30
Facility ID:	0704058
Facility Type:	ER
DER Facility ID:	116886
Site ID:	384140

GETTY #264 (Continued) **S108638859**

DEC Region:	2
Spill Cause:	Human Error
Spill Class:	C4
SWIS:	0301
Spill Date:	2007-07-11
Investigator:	smsanges
Referred To:	Not reported
Reported to Dept:	2007-07-11
CID:	444
Water Affected:	Not reported
Spill Source:	Gasoline Station or other PBS Facility
Spill Notifier:	Other
Cleanup Ceased:	Not reported
Cleanup Meets Std:	False
Last Inspection:	Not reported
Recommended Penalty:	False
UST Trust:	Not reported
Remediation Phase:	0
Date Entered In Computer:	2007-07-11
Spill Record Last Update:	2008-07-30
Spiller Name:	MIKE CARR\\
Spiller Company:	GETTY#264
Spiller Address:	2590 BAILY AVE
Spiller Company:	001
Contact Name:	MIKE CARR\\
Latitude:	Not reported
Longitude:	Not reported
DEC Memo:	Tyree submitted a letter/closure which states the following: On July 11, 2007 it was reported that a customer hit a dispenser for regular and premium grade gasoline. The NYSDEC was immediately notified and spill No. 07-04058 was assigned to the site. On July 11, 2007 Metro Environmental Services, LLC dispatched a crew to the site in order to inspect the dispenser and test the product dispenser lines. The regular and premium grade dispenser lines were tested and passed. A copy of the testing results is included with this report. It was noted that all of the piping was in sound condition and that there was no release of gasoline to the soil or groundwater at the site. Based upon the aforementioned information Tyree, on behalf of Getty Petroleum Marketing Inc., kindly requests the closure of NYSDEC spill no. 07-04058. ********** Spill Closed
Remarks:	DISPENSER WAS HIT AND IS SHUT DOWN PENDING TESTING

All Materials:

Site ID:	384140
Operable Unit ID:	1141450
Operable Unit:	01
Material ID:	2131663
Material Code:	0009
Material Name:	gasoline
Case No.:	Not reported
Material FA:	Petroleum
Quantity:	.00
Units:	G

GETTY #264 (Continued) **S108638859**

Recovered:	.00
Resource Affected:	Soil
Oxygenate:	Not reported

DA579 **GETTY #00264** **UST FINDER RELEASE** **1029057925**
West **2590 BAILEY AVE** **N/A**
1/4-1/2 **BRONX, NY 0**
0.415 mi.
2193 ft. **Site 4 of 8 in cluster DA**

Relative: **Lower**
Actual: **50 ft.**

UST FINDER RELEASE:

Object ID:	258664
Facility ID:	NY117770
Lust ID:	NY612076
Name:	GETTY #00264
Address:	2590 BAILEY AVE
City,State,Zip:	BRONX, NY 0
Address Match Type:	StreetAddress
Reported Date:	2007/02/01 15:59:59+00
Status:	No Further Action
Substance:	Not reported
Population within 1500ft:	8014
Domestic Wells within 1500ft:	0
Land Use:	Developed, Medium Intensity
Within SPA:	No
SPA PWS Facility ID:	Not reported
SPA Water Type:	Not reported
SPA Facility Type:	Not reported
SPA HUC12:	Not reported
Within WHPA:	No
WHPA PWS Facility ID:	Not reported
WHPA Water Type:	Not reported
WHPA Facility Type:	Not reported
WHPA HUC12:	Not reported
Within 100yr Floodplain:	No
Tribe:	Not reported
EPA Region:	2
NFA Letter 1:	Not reported
NFA Letter 2:	Not reported
NFA Letter 3:	Not reported
NFA Letter 4:	Not reported
Closed With Residual Contaminate:	Not reported
Coordinate Source:	Geocode
X Coord:	-73.90791
Y Coord:	40.86823
Latitude:	40.8682299999999
Longitude:	-73.90791

DA580 **GETTY** **UST FINDER RELEASE** **1029057926**
West **2590 BAILEY AVE** **N/A**
1/4-1/2 **BRONX, NY 0**
0.415 mi.
2193 ft. **Site 5 of 8 in cluster DA**

Relative: **Lower**
Actual: **50 ft.**

UST FINDER RELEASE:

Object ID:	258659
Facility ID:	NY117770
Lust ID:	NY9611209
Name:	GETTY
Address:	2590 BAILEY AVE
City,State,Zip:	BRONX, NY 0
Address Match Type:	Not reported
Reported Date:	1996/12/11 15:59:59+00
Status:	No Further Action
Substance:	Not reported
Population within 1500ft:	7989
Domestic Wells within 1500ft:	0
Land Use:	Developed, Medium Intensity
Within SPA:	No
SPA PWS Facility ID:	Not reported
SPA Water Type:	Not reported
SPA Facility Type:	Not reported
SPA HUC12:	Not reported
Within WHPA:	No
WHPA PWS Facility ID:	Not reported
WHPA Water Type:	Not reported
WHPA Facility Type:	Not reported
WHPA HUC12:	Not reported
Within 100yr Floodplain:	No
Tribe:	Not reported
EPA Region:	2
NFA Letter 1:	Not reported
NFA Letter 2:	Not reported
NFA Letter 3:	Not reported
NFA Letter 4:	Not reported
Closed With Residual Contaminate:	Not reported
Coordinate Source:	State
X Coord:	-73.9080499999999
Y Coord:	40.86785
Latitude:	40.8678499999999
Longitude:	-73.90805

DC581 **FEEDER 99153, RELEASE INTO MH 31161** **NY Spills** **S108982634**
ESE **MARION AVE NEAR EAST 195 STREET** **N/A**
1/4-1/2 **BRONX, NY**
0.417 mi.
2201 ft. **Site 1 of 2 in cluster DC**

Relative: **Lower**
Actual: **97 ft.**

SPILLS:

Name:	FEEDER 99153, RELEASE INTO MH 31161
Address:	MARION AVE NEAR EAST 195 STREET
City,State,Zip:	BRONX, NY
Spill Number/Closed Date:	0711498 / 2009-07-02
Facility ID:	0711498
Facility Type:	ER
DER Facility ID:	337431
Site ID:	392992
DEC Region:	2

FEEDER 99153, RELEASE INTO MH 31161 (Continued) **S108982634**

Spill Cause:	Equipment Failure
Spill Class:	C4
SWIS:	0301
Spill Date:	2008-01-31
Investigator:	RWAUSTIN
Referred To:	Not reported
Reported to Dept:	2008-01-31
CID:	444
Water Affected:	Not reported
Spill Source:	Commercial/Industrial
Spill Notifier:	Responsible Party
Cleanup Ceased:	Not reported
Cleanup Meets Std:	False
Last Inspection:	Not reported
Recommended Penalty:	False
UST Trust:	Not reported
Remediation Phase:	0
Date Entered In Computer:	2008-01-31
Spill Record Last Update:	2009-08-18
Spiller Name:	ERTSDESK
Spiller Company:	CON EDISON FEEDER
Spiller Address:	125 SMART AVE.
Spiller Company:	999
Contact Name:	ERTSDESK
Latitude:	Not reported
Longitude:	Not reported
DEC Memo:	08/18/09 - See eDocs for Con Ed report detailing cleanup and closure. 209747. see eDocs 3455 gallons contained in manhole. 7/2/09 - Austin - Spill cleaned up - see EMIS in eDocs - clsoed - end
Remarks:	NOT SURE WHERE ITS COMING FROM AND GOING TO BRONX SUBSTATION: 50 GALLONS PER HOUR: CREW CHECKING AT THIS TIME: 209747.

All Materials:

Site ID:	392992
Operable Unit ID:	1149968
Operable Unit:	01
Material ID:	2140529
Material Code:	0541A
Material Name:	dielectric fluid
Case No.:	Not reported
Material FA:	Petroleum
Quantity:	750.00
Units:	G
Recovered:	.00
Resource Affected:	Soil
Oxygenate:	Not reported

CX582 **NY LTANKS** **S104650574**
ENE **2894 GRAND CONCOURSE** **NY Spills** **N/A**
1/4-1/2 **BRONX, NY 10458** **NY LEAD**
0.417 mi. **NY NYC LAND USE**
2203 ft. **Site 3 of 6 in cluster CX**

Relative: Higher

Actual: 140 ft.

LTANKS:

Name:	2894 GRAND CONCOURSE
Address:	2894 GRAND CONCOURSE
City,State,Zip:	BRONX, NY
Spill Number/Closed Date:	9500460 / 1995-04-12
Facility ID:	9500460
Site ID:	91959
Spill Date:	1995-04-12
Spill Cause:	Tank Overfill
Spill Source:	Institutional, Educational, Gov., Other
Spill Class:	C3
Cleanup Ceased:	1995-04-12
SWIS:	0301
Investigator:	O'DOWD
Referred To:	Not reported
Reported to Dept:	1995-04-12
CID:	Not reported
Water Affected:	Not reported
Spill Notifier:	Responsible Party
Last Inspection:	Not reported
Recommended Penalty:	False
Meets Standard:	True
UST Involvement:	False
Remediation Phase:	0
Date Entered In Computer:	1995-05-05
Spill Record Last Update:	2001-03-27
Spiller Name:	Not reported
Spiller Company:	CRYSTAL TRANSPORTATION
Spiller Address:	2010 WHITE PLAINS ROAD
Spiller County:	001
Spiller Contact:	Not reported
Spiller Phone:	Not reported
Spiller Extention:	Not reported
DEC Region:	2
DER Facility ID:	82595
Latitude:	40.8702833
Longitude:	-73.8903362
DEC Memo:	Not reported
Remarks:	INSPECTION COVER ON TANK WAS NOT BOLTED DOWN, SO WHILE FILLING TANK, OIL CAME OUT THERE, WHOLE IN 40P. EASTMAN CLEANING CO. DOING CLEANUP. (718) 378-3000--->JOHN.

All Materials:

Site ID:	91959
Operable Unit ID:	1011225
Operable Unit:	01
Material ID:	369082
Material Code:	0003A
Material Name:	#6 fuel oil
Case No.:	Not reported
Material FA:	Petroleum
Quantity:	25.00
Units:	G
Recovered:	25.00

(Continued) **S104650574**

Resource Affected: Soil
Oxygenate: Not reported

SPILLS:
Name: RESIDENTIAL BUILDING
Address: 2894 GRAND CONCOURSE BLVD
City,State,Zip: BRONX, NY
Spill Number/Closed Date: 0612867 / 2007-03-01
Facility ID: 0612867
Facility Type: ER
DER Facility ID: 327362
Site ID: 377808
DEC Region: 2
Spill Cause: Equipment Failure
Spill Class: C3
SWIS: 0301
Spill Date: 2007-02-28
Investigator: jbvought
Referred To: Not reported
Reported to Dept: 2007-02-28
CID: 410
Water Affected: Not reported
Spill Source: Commercial/Industrial
Spill Notifier: Local Agency
Cleanup Ceased: Not reported
Cleanup Meets Std: False
Last Inspection: Not reported
Recommended Penalty: False
UST Trust: False
Remediation Phase: 0
Date Entered In Computer: 2007-02-28
Spill Record Last Update: 2007-03-01
Spiller Name: RAY SOJKA
Spiller Company: RESIDENTIAL BUILDING
Spiller Address: 2894 GRAND CONCOURSE BLVD
Spiller Company: 001
Contact Name: RAY SOJKA
Latitude: Not reported
Longitude: Not reported
DEC Memo: 02/28/07-Vought-Called Ray Sojka and not in office. Vought called and spoke to HESS Steve King
(732-750-6707) who indicated that Eastmond was responding to site and no sewers or drains affected.
Spill onto concrete outside of vent and is less than five gallons.
Hess will not perform additional
delivery until gauge is repaired/replaced. As per King, building rep (Arthur-718-690-2005) ordered
3500 gallons and had 900 in tank at time of overfill and tank is
5000-gallon #6 fuel oil. Vought
later spoke to Sojka and super not onsite at time of spill. King will return call to DEC with
supers contact info to update PBS address. Vought called Arthure and contact info on PBS and
Arthurs number was not valid and PBS contact info was outdated.
03/01/07-Vought-Received message
from Ray Sojka that building manager is Arthur Pepaj (718-690-2005).

(Continued) **S104650574**

Vought called Pepaj and answer
is disconnected. Vought sent letter requiring petrometer repair and
submission of PBS registration
to building owner listed on Property Tax info and NYSDOH Corporations
database: Mr. Arthur Pepaj
Gore Creek, LLC. 590 56th Street West New York, NJ 07093 Spill closed
by Vought due to no impact to
soil and groundwater and cleanup of spill however lack of PBS
registration submitted to DEC Falvey
for enforcement.

Remarks: SPILL WAS ON CONCRETE ON OUTSIDE OF ABOVE APARTMENT BUILDING DUE TO FAULTY TANK GAUGE:

All Materials:

Site ID:	377808
Operable Unit ID:	1135327
Operable Unit:	01
Material ID:	2125227
Material Code:	0003A
Material Name:	#6 fuel oil
Case No.:	Not reported
Material FA:	Petroleum
Quantity:	5.00
Units:	G
Recovered:	.00
Resource Affected:	Soil
Oxygenate:	Not reported

Name:	SPILL NUMBER 0000489
Address:	2894 GRAND CONCOURSE
City,State,Zip:	BRONX, NY
Spill Number/Closed Date:	0000489 / 2001-03-27
Facility ID:	0000489
Facility Type:	ER
DER Facility ID:	82595
Site ID:	91957
DEC Region:	2
Spill Cause:	Equipment Failure
Spill Class:	C4
SWIS:	0301
Spill Date:	2000-04-12
Investigator:	MCTIBBE
Referred To:	Not reported
Reported to Dept:	2000-04-12
CID:	312
Water Affected:	Not reported
Spill Source:	Institutional, Educational, Gov., Other
Spill Notifier:	Other
Cleanup Ceased:	Not reported
Cleanup Meets Std:	False
Last Inspection:	Not reported
Recommended Penalty:	False
UST Trust:	False
Remediation Phase:	0
Date Entered In Computer:	2000-04-12
Spill Record Last Update:	2001-03-27
Spiller Name:	ZYPHER REALTY

(Continued) **S104650574**

Spiller Company:	Not reported
Spiller Address:	2894 GRAND CONCOURSE
Spiller Company:	001
Contact Name:	ZYPHER REALTY
Latitude:	40.8702833
Longitude:	-73.8903362
DEC Memo:	Prior to Sept, 2004 data translation this spill Lead_DEC Field was TIBBE ASSIGNED TO TIBBE ON 3/27/01. REFER TO 00-04147.
Remarks:	FAULTY GAUGE - SPILLED IN THE COURTYARD AND CLEANED UP

All Materials:

Site ID:	91957
Operable Unit ID:	822207
Operable Unit:	01
Material ID:	288734
Material Code:	0003A
Material Name:	#6 fuel oil
Case No.:	Not reported
Material FA:	Petroleum
Quantity:	35.00
Units:	G
Recovered:	35.00
Resource Affected:	Soil
Oxygenate:	Not reported

Name:	RESIDENCE
Address:	2894 GRAND CONCOURSE
City,State,Zip:	BRONX, NY
Spill Number/Closed Date:	0002072 / 2001-03-27
Facility ID:	0002072
Facility Type:	ER
DER Facility ID:	82595
Site ID:	91958
DEC Region:	2
Spill Cause:	Equipment Failure
Spill Class:	C4
SWIS:	0301
Spill Date:	2000-05-18
Investigator:	MCTIBBE
Referred To:	Not reported
Reported to Dept:	2000-05-18
CID:	323
Water Affected:	Not reported
Spill Source:	Commercial Vehicle
Spill Notifier:	Responsible Party
Cleanup Ceased:	Not reported
Cleanup Meets Std:	False
Last Inspection:	Not reported
Recommended Penalty:	False
UST Trust:	False
Remediation Phase:	0
Date Entered In Computer:	2000-05-18
Spill Record Last Update:	2001-03-27
Spiller Name:	Not reported
Spiller Company:	DANNY SMITH - DRIVER
Spiller Address:	Not reported

(Continued) **S104650574**

Spiller Company: 001
Contact Name: ZYPHER REALTY
Latitude: 40.8702833
Longitude: -73.8903362
DEC Memo: Prior to Sept, 2004 data translation this spill Lead_DEC Field was TIBBE TRANSFERED FROM TOMASELLO
TO TIBBE ON 3/27/01. REFER TO 00-04147.
Remarks: gauge on the fill was bad, spill was cleaned up.

All Materials:
Site ID: 91958
Operable Unit ID: 824003
Operable Unit: 01
Material ID: 550451
Material Code: 0003A
Material Name: #6 fuel oil
Case No.: Not reported
Material FA: Petroleum
Quantity: 5.00
Units: G
Recovered: 5.00
Resource Affected: Soil
Oxygenate: Not reported

Name: APARTMENT BLDG
Address: 2894 GRAND CONCOURSE
City,State,Zip: BRONX, NY
Spill Number/Closed Date: 9812716 / 2001-03-27
Facility ID: 9812716
Facility Type: ER
DER Facility ID: 82595
Site ID: 91960
DEC Region: 2
Spill Cause: Equipment Failure
Spill Class: B3
SWIS: 0301
Spill Date: 1999-01-15
Investigator: MCTIBBE
Referred To: Not reported
Reported to Dept: 1999-01-15
CID: 297
Water Affected: Not reported
Spill Source: Institutional, Educational, Gov., Other
Spill Notifier: Other
Cleanup Ceased: Not reported
Cleanup Meets Std: False
Last Inspection: Not reported
Recommended Penalty: False
UST Trust: False
Remediation Phase: 0
Date Entered In Computer: 1999-01-15
Spill Record Last Update: 2001-03-27
Spiller Name: NICH HAROS
Spiller Company: APARTMENT BLDG
Spiller Address: 2894 GRAND CONCOURSE
Spiller Company: 001
Contact Name: NICH HAROS

(Continued) **S104650574**

Latitude:	40.8702833
Longitude:	-73.8903362
DEC Memo:	Prior to Sept, 2004 data translation this spill Lead_DEC Field was TIBBE IN THE TANK ROOM IN BASEMENT. ALL CONTAINED IN TANK ROOM. ZEPHYR REALTY IS THE OWNER WHO IS CONTACTING CLEANUP CREW BY ABC TANKS. TRANSFERED FROM TOMASELO TO TIBBE ON 3/27/01. REFER TO 00-04147.
Remarks:	CALLERS DRIVER WAS FILLING THE TANK AND OVERFILLED THE TANK BECAUSE OF A MALFUNCTIONING PETROMETER - CLEAN UP CREW IS BEING CONTACTED TODAY

All Materials:

Site ID:	91960
Operable Unit ID:	1073167
Operable Unit:	01
Material ID:	312999
Material Code:	0003A
Material Name:	#6 fuel oil
Case No.:	Not reported
Material FA:	Petroleum
Quantity:	50.00
Units:	G
Recovered:	.00
Resource Affected:	Soil
Oxygenate:	Not reported

Name:	2894 GRAND CONCOURSE
Address:	2894 GRAND CONCOURSE
City,State,Zip:	BRONX, NY
Spill Number/Closed Date:	9910085 / 2000-01-11
Facility ID:	9910085
Facility Type:	ER
DER Facility ID:	82595
Site ID:	91961
DEC Region:	2
Spill Cause:	Equipment Failure
Spill Class:	C4
SWIS:	0301
Spill Date:	1999-11-19
Investigator:	O'DOWD
Referred To:	Not reported
Reported to Dept:	1999-11-19
CID:	204
Water Affected:	Not reported
Spill Source:	Private Dwelling
Spill Notifier:	Local Agency
Cleanup Ceased:	Not reported
Cleanup Meets Std:	False
Last Inspection:	Not reported
Recommended Penalty:	False
UST Trust:	False
Remediation Phase:	0
Date Entered In Computer:	1999-11-19
Spill Record Last Update:	2001-03-27
Spiller Name:	ROSEANN
Spiller Company:	2894 GRAND CONCOURSE

(Continued) **S104650574**

Spiller Address: 2894 GRAND CONCOURSE
Spiller Company: 001
Contact Name: JIM CAREY
Latitude: 40.8702833
Longitude: -73.8903362
DEC Memo: Not reported
Remarks: STORAGE TANK OVERFILL

All Materials:
Site ID: 91961
Operable Unit ID: 1084837
Operable Unit: 01
Material ID: 299144
Material Code: 0003A
Material Name: #6 fuel oil
Case No.: Not reported
Material FA: Petroleum
Quantity: 25.00
Units: G
Recovered: .00
Resource Affected: Soil
Oxygenate: Not reported

Name: APARTMENT BUILDING
Address: 2894 GRAND CONCOURSE
City,State,Zip: BRONX, NY
Spill Number/Closed Date: 0812872 / 2012-01-09
Facility ID: 0812872
Facility Type: ER
DER Facility ID: 82595
Site ID: 410521
DEC Region: 2
Spill Cause: Equipment Failure
Spill Class: C4
SWIS: 0301
Spill Date: 2009-02-27
Investigator: RVKETANI
Referred To: Not reported
Reported to Dept: 2009-02-27
CID: Not reported
Water Affected: Not reported
Spill Source: Commercial/Industrial
Spill Notifier: Other
Cleanup Ceased: Not reported
Cleanup Meets Std: False
Last Inspection: Not reported
Recommended Penalty: False
UST Trust: False
Remediation Phase: 0
Date Entered In Computer: 2009-02-27
Spill Record Last Update: 2012-01-09
Spiller Name: JOHN MASINI
Spiller Company: GORE CREEK LLC
Spiller Address: 2894 GRAND CONCOURSE
Spiller Company: 999
Contact Name: JOHN MASINI
Latitude: 40.8708590

(Continued) **S104650574**

Longitude: -73.8893010
DEC Memo: 02/27/09-Vought-Called John Misini (MMI Mechanical 718) 449-4166) and left message with secretary
to return call to Vought. Vought called building manager (Arthur Pepaj (718-690-2005) and line was
busy. ABC tank cleaners to clean out secondary containment and repair or replace the tank. Will
install temporary tank. No sewers or drains affected and spill on concrete. Tank will be emptied as
well and cleaned. 03/02/09-Vought-Called ABC Tank (718-272-2800) and left message with Frank to
have someone return call to confirm cleanup of site.
05/04/09-Vought-DEC Austin received phone
message from undeterminable caller from MMI. Vought called and spoke to MMI secretary and left
message for Misini to return call to DEC with cleanup confirmation.
Vought received call from and
spoke to Lester Starr (MMI) and report will be submitted to DEC. ABC cleaned and pumped tank. 13
barrels of oil absorbent and impacted debris. Tank was taken offline and fill port was sealed and
proposals submitted for tank replacement and building is short of funds and stopped job. MMI not
performing further work as they have not been paid to date. Tank is AST on saddles with debris
around tank and tank is butted up against rear wall of building so not sure if partially buried.
Tank leg broke that fractured seam and caused spill. Work to date summary will be faxed to DEC.
Contaminated soil letter to be sent out upon receiving faxed letter.
05/05/09-Vought-Received
letter from MMI Mechanical (Lester Starr Ph:718-449-4166
Fax:718-449-4173) dated 5/4/09. One page
summary of work performed to date including to pumping and cleaning of AST, disabling of fill
terminal and all noticeable contaminants were drumed and awaiting removal. Presently due to
financial complications we have halted work at this job site .
Awaiting approval for the demolition
of the existing tank any additional cleanup can be completed and including performance of
subsurface investigation. Vought sent CSL with one month due date with: 1)PBS requirements
2)delineation of soil and groundwater contamination (if applicable) to owner as per ACRIS with cc
to MMI: Gore Creek, LLC. 590 56th Street West New York, NJ 07093
07/13/09-Vought-Received call from
and spoke to Doichman and he hired Advanced Cleanup Technologies (Paul Stewart 516-933-0655x12) and
soil borings were performed and contamination found from 6.5' -4' below secondary containment
floor. Metropolitan Heating and Oil will remove and replace tank. Slab is 700 square foot and
contaminated soil will be excavated including proper disposal.
Excavation will be shored and ACT
will collect endpoint samples. No groundwater encountered in borings (approximately 4 borings).

(Continued) **S104650574**

Bedrock at 7’ and no product found on bedrock due small crack width. DEC will require excavation of
contaminated soil only provided that DEC site inspection provided before backfill. Metropolitan
submitted PBS registration. 10/16/09-Vought-Received call from Doichman (347-739-1997) and Vought
returned call and spoke to Doichman. Customer obtained funds and site was excavated down to bedrock
(approximate depth was 5’bg). Three boring samples were performed. Excavation was shored and Paul
Stewart on site today and he will do PID screening and collecting soil samples from sidewalls for
analysis and will also document intergrity of bedrock and no fractures with photos in lieu of
bedrock groundwater samples. 6/11/10-Vought-Spill transferred from DEC Vought to DEC Ketani as per
DEC Austin and Vought transfer to Section A. 10/13/10 - Raphael Ketani. The spill took place on
2/27/09 and consisted of a tank that was leaking from a seam. The seam leaked because one of the
footings had cracked. The PBS registration (#2-237523) lists an active 5,000 gal. AST with #6 oil.
The paper file and the E-docs have a CSL, and a May 2009 letter from MMI Mechanical. I tried to
contact Jay Doichman (doych-man; contractor) at (347) 739-1997 and at (347) 294-0110, but I could
only leave messages that the DEC had not received the investigation and remediation report. I
contacted Paul Stewart 516-933-0655, ext 12 of ACT and asked him whether he could send the
remediation report. He said that ACT did the soil borings, but that I should contact Mr. Doichman
for the report. 12/3/10 - Raphael Ketani. I spoke to Mr. Doichman. I asked him for the cleanup
report. He said to give him two weeks and he will send it to me. I said that would be fine.
12/20/10 - Raphael Ketani. I spoke to Mr. Doichman. He said that he and another person are putting
together the documentation regarding the remediation. He said that they have the end point sample
results and other documentation. I will get everything soon, but he didn’t know how soon. I asked
him how much time he needed, but he couldn’t say. I told him that I will wait to receive the
documentation. 3/14/11 - Raphael Ketani. As the cleanup and remediation documentation have not been
received, and as calls to the contractor have been fruitless, I sent a followup letter to the Gore
Creek LLC with an April 8 deadline for receipt of the documentation. 4/13/11 - Raphael Ketani. The
deadline past with no response from Mr. Doichman or Gore Creek LLC. Therefore, I sent a STIP
package to Gore Creek with a deadline of May 6, 2011. 5/6/11 - Raphael Ketani. I tried to contact
Mr. Doichman at (347) 739-1997, but I could only leave a message. The message stated that since the
DEC never received the signed STIP, the spill case will be referred to

(Continued) **S104650574**

our legal division for
action. Mr. Doichman called me back. He said that he had been waiting for money in order to resume
the remediation work. He had just received a partial payment. So the work will start next week.
However, a remediation report can not be issued at this time as all of the work has not been
completed. I told Mr. Doichman that the case will be referred to our legal division as Gore Creek
has not submitted the report. He said that he understood. 5/9/11 - Raphael Ketani. I submitted a
Case Initiation form to Randall Austin, Chief of the Spills Unit, for his signature. The form was
submitted due to Gore Creek, LLC's failure to submit the investigation and remediation report and
their failure to submit the signed STIP. Mr. Austin signed the Case Initiation Form and it was
walked up to our legal division. 9/15/11 - Raphael Ketani. I contacted Mr. Doichman at (347)
739-1997 and asked him whether progress had been made at the site. He said that he will have to get
back to me. 10/4/11 - Raphael Ketani. An internet search for Jay Doichman turned up a person by the
name of Jay Deutchman with the same cell phone number - (347) 739-1997. The company listed with his
name was East Coast Cleaning and Restoration, LLC, 598 Grand Concourse, Bronx, 10451. From the
internet page that I found, East Coast Cleaning appears to be a home or business cleaning service.
As the cell phone numbers are the same and as the name sounds the same, I will now refer to Mr.
Doichman in the case notes as Mr. Deutchman. 12/12/11 - Raphael Ketani. Today I received the
12/9/11 MJ Engineering and Land Surveying (MJ) Summary of Remedial Activities. I began my review.
12/13/11 - Raphael Ketani. I finished my review of the MJ SRA. Initially, ACT (the investigation
consultant) performed 3 soil borings with the tank (AST) still in place near the boring locations.
Oil contamination was found at SB-1 at 5 feet down and at SB-3 at 6.5 feet down (top of bedrock).
Later, ACT removed the tank and excavated the area under and next to the tank. The contaminated
soil was hauled away. They took 5 end point samples. The samples were composited and submitted to
the lab for analysis. The composite sample results were entirely non-detect for all analytes,
except for some very low hits below CP-51 for 7 SVOCs. From the information in the report, it
appears that the remediation was completed. 1/9/12 - Raphael Ketani. The owner signed the Order on
Consent. From the information in the Summary of Remedial Activities report, it appears that the
site has been remediated. There should be no threat to the public or the environment from the
residual contamination. Therefore, I am closing the spill case effective today. A SCL was sent to

(Continued) **S104650574**

Gore Creek LLC.
Remarks: Caller states a building super noticed the seam on the tank leaking. Repairs are ongoing. Spill is contained in the tank room. Unknown quantity of oil at this time.

All Materials:
Site ID: 410521
Operable Unit ID: 1167003
Operable Unit: 01
Material ID: 2158525
Material Code: 0003A
Material Name: #6 fuel oil
Case No.: Not reported
Material FA: Petroleum
Quantity: Not reported
Units: Not reported
Recovered: Not reported
Resource Affected: Soil
Oxygenate: Not reported

NYC LEAD:
Name: Not reported
Address: 2894 GRAND CONCOURSE
City,State,Zip: BRONX, NY 10458
Violation ID: 16840256
Building ID: 81895
Registration ID: 201679
Apartment: 1E
Story: 1
Class: Most Serious
Inspection Date: 04/05/2024
Approved Date: 04/08/2024
Original Certify By Date: 05/08/2024
Original Correct By Date: 05/03/2024
New Certify By Date: Not reported
New Correct By Date: Not reported
Certified Date: Not reported
Order Number: 617
NOV ID: 9055045
NOV Description: 27-2056.6 ADM CODE - CORRECT THE LEAD-BASED PAINT HAZARD - PAINT THAT TESTED POSITIVE FOR LEAD CONTENT AND THAT IS PEELING OR ON A DETERIORATED SUBSURFACE - USING WORK PRACTICES SET FORTH IN 28 RCNY 11-06(B)(2) SOUTH WALL IN THE FOYER LOCATED AT APT 1E, 1st STORY, 5th APARTMENT FROM NORTH AT EAST
NOV Issued Date: 04/09/2024
Current Status ID: 2
Current Status: NOV SENT OUT
Current Status Date: 04/09/2024

Name: Not reported
Address: 2894 GRAND CONCOURSE
City,State,Zip: BRONX, NY 10458
Violation ID: 16840258
Building ID: 81895
Registration ID: 201679
Apartment: 1E

(Continued) **S104650574**

Story: 1
Class: Most Serious
Inspection Date: 04/05/2024
Approved Date: 04/08/2024
Original Certify By Date: 05/08/2024
Original Correct By Date: 05/03/2024
New Certify By Date: Not reported
New Correct By Date: Not reported
Certified Date: Not reported
Order Number: 617
NOV ID: 9055045
NOV Description: 27-2056.6 ADM CODE - CORRECT THE LEAD-BASED PAINT HAZARD - PAINT THAT TESTED POSITIVE FOR LEAD CONTENT AND THAT IS PEELING OR ON A DETERIORATED SUBSURFACE - USING WORK PRACTICES SET FORTH IN 28 RCNY 11-06(B)(2) 1st DOOR FRAME FROM WEST AT NORTH WALL IN THE KITCHEN LOCATED AT APT 1E, 1st STORY, 5th APARTMENT FROM NORTH AT EAST
NOV Issued Date: 04/09/2024
Current Status ID: 2
Current Status: NOV SENT OUT
Current Status Date: 04/09/2024

Name: Not reported
Address: 2894 GRAND CONCOURSE
City,State,Zip: BRONX, NY 10458
Violation ID: 16840259
Building ID: 81895
Registration ID: 201679
Apartment: 1E
Story: 1
Class: Most Serious
Inspection Date: 04/05/2024
Approved Date: 04/08/2024
Original Certify By Date: 05/08/2024
Original Correct By Date: 05/03/2024
New Certify By Date: Not reported
New Correct By Date: Not reported
Certified Date: Not reported
Order Number: 617
NOV ID: 9055045
NOV Description: 27-2056.6 ADM CODE - CORRECT THE LEAD-BASED PAINT HAZARD - PAINT THAT TESTED POSITIVE FOR LEAD CONTENT AND THAT IS PEELING OR ON A DETERIORATED SUBSURFACE - USING WORK PRACTICES SET FORTH IN 28 RCNY 11-06(B)(2) SOUTH WALL IN THE BATHROOM LOCATED AT APT 1E, 1st STORY, 5th APARTMENT FROM NORTH AT EAST
NOV Issued Date: 04/09/2024
Current Status ID: 2
Current Status: NOV SENT OUT
Current Status Date: 04/09/2024

Name: Not reported
Address: 2894 GRAND CONCOURSE
City,State,Zip: BRONX, NY 10458
Violation ID: 16840260
Building ID: 81895
Registration ID: 201679
Apartment: 1E
Story: 1

(Continued) **S104650574**

Class:	Most Serious
Inspection Date:	04/05/2024
Approved Date:	04/08/2024
Original Certify By Date:	05/08/2024
Original Correct By Date:	05/03/2024
New Certify By Date:	Not reported
New Correct By Date:	Not reported
Certified Date:	Not reported
Order Number:	617
NOV ID:	9055045
NOV Description:	27-2056.6 ADM CODE - CORRECT THE LEAD-BASED PAINT HAZARD - PAINT THAT TESTED POSITIVE FOR LEAD CONTENT AND THAT IS PEELING OR ON A DETERIORATED SUBSURFACE - USING WORK PRACTICES SET FORTH IN 28 RCNY 11-06(B)(2) 1st DOOR FRAME FROM NORTH AT EAST WALL IN THE 3rd ROOM FROM EAST LOCATED AT APT 1E, 1st STORY, 5th APARTMENT FROM NORTH AT EAST
NOV Issued Date:	04/09/2024
Current Status ID:	2
Current Status:	NOV SENT OUT
Current Status Date:	04/09/2024
Name:	Not reported
Address:	2894 GRAND CONCOURSE
City,State,Zip:	BRONX, NY 10458
Violation ID:	16840261
Building ID:	81895
Registration ID:	201679
Apartment:	1E
Story:	1
Class:	Most Serious
Inspection Date:	04/05/2024
Approved Date:	04/08/2024
Original Certify By Date:	05/08/2024
Original Correct By Date:	05/03/2024
New Certify By Date:	Not reported
New Correct By Date:	Not reported
Certified Date:	Not reported
Order Number:	617
NOV ID:	9055045
NOV Description:	27-2056.6 ADM CODE - CORRECT THE LEAD-BASED PAINT HAZARD - PAINT THAT TESTED POSITIVE FOR LEAD CONTENT AND THAT IS PEELING OR ON A DETERIORATED SUBSURFACE - USING WORK PRACTICES SET FORTH IN 28 RCNY 11-06(B)(2) 1st DOOR FRAME FROM SOUTH AT WEST WALL IN THE 1st ROOM FROM EAST LOCATED AT APT 1E, 1st STORY, 5th APARTMENT FROM NORTH AT EAST
NOV Issued Date:	04/09/2024
Current Status ID:	2
Current Status:	NOV SENT OUT
Current Status Date:	04/09/2024
Name:	Not reported
Address:	2894 GRAND CONCOURSE
City,State,Zip:	BRONX, NY 10458
Violation ID:	16840262
Building ID:	81895
Registration ID:	201679
Apartment:	1E

(Continued) **S104650574**

Story:	1
Class:	Most Serious
Inspection Date:	04/05/2024
Approved Date:	04/08/2024
Original Certify By Date:	05/08/2024
Original Correct By Date:	05/03/2024
New Certify By Date:	Not reported
New Correct By Date:	Not reported
Certified Date:	Not reported
Order Number:	617
NOV ID:	9055045
NOV Description:	27-2056.6 ADM CODE - CORRECT THE LEAD-BASED PAINT HAZARD - PAINT THAT TESTED POSITIVE FOR LEAD CONTENT AND THAT IS PEELING OR ON A DETERIORATED SUBSURFACE - USING WORK PRACTICES SET FORTH IN 28 RCNY 11-06(B)(2) 1st CLOSET FROM WEST AT NORTH WALL DOOR FRAME IN THE PRIVATE HALLWAY LOCATED AT APT 1E, 1st STORY, 5th APARTMENT FROM NORTH AT EAST
NOV Issued Date:	04/09/2024
Current Status ID:	2
Current Status:	NOV SENT OUT
Current Status Date:	04/09/2024

NYC LAND USE:

Name:	Not reported
Address:	2894 GRAND CONCOURSE
City,State,Zip:	BRONX, NY 10458
Latitude:	40.8706217
Longitude:	-73.8893304
Type Of Ownership Code:	Not reported
Owner Name:	2894 GC LLC
Borough:	BX
Tax Block:	3305
Tax Lot:	26
Community District:	207
Census Tract 2020:	2040702
Census Block 2020:	20407023002
Census Tract 2010:	407.02
Census Block 2010:	3001
School District:	10
City Council District:	15
Fire Company:	E079
Police Precinct:	52
Health Center District:	21
Health Area:	420
Sanitation District Boro:	2
Sanitation District Number:	07
Sanitation Subsection:	2A
Zoning District 1:	R8: Residential Districts
Zoning District 2:	Not reported
Zoning District 3:	Not reported
Zoning District 4:	Not reported
Commercial Overlay 1:	Not reported
Commercial Overlay 2:	Not reported
Special Purpose District 1:	C
Special Purpose District 2:	Not reported
Special Purpose District 3:	Not reported
Limited Height District:	Not reported

(Continued) **S104650574**

Spill Boundary Indicator:	N
Building Class:	C1: WALK UP APARTMENTS - Over Six Families Without Stores
Land Use Category:	Multi-Family Walk-Up Buildings
Number Of Easements:	0
Lot Area:	11925
Total Building Floor Area:	48000
Commercial Floor Area:	0
Residential Floor Area:	48000
Office Floor Area:	0
Retail Floor Area:	0
Garage Floor Area:	0
Storage Floor Area:	0
Factory Floor Area:	0
Other Floor Area:	0
Total Building Floor Area Source Code:	2
Number Of Buildings:	1
Number Of Floors:	5.0000000
Residential Units:	54
Total Units:	54
Lot Frontage:	100.0000000
Lot Depth:	110.0000000
Building Frontage:	100.0000000
Building Depth:	98.0000000
Extension Code:	N
Proximity Code:	0
Irregular Lot Code:	Y
Lot Type:	5
Basement Type/Grade:	0
Assessed Land Value:	161100.00000
Assessed Total Value:	1237500.00000
Exempt Total Value:	0.00000
Year Built:	1924
Year Altered 1:	0
Year Altered 2:	0
Historic District Name:	Not reported
Landmark Status:	Not reported
Built Floor Area Ratio:	4.03000000000
Maximum Allowable Residential Far:	6.02000000000
Maximum Allowable Commercial Far:	0.00000000000
Maximum Allowable Community Facility Far:	6.50000000000
Boro Code:	2
Borough, Tax Block and Lot:	2033050026.00000000
Condominium Number:	Not reported
Census Tract 2:	040702
X Coordinate:	1014858
Y Coordinate:	256488
Zoning Map #:	3c
Zoning Map Code:	Not reported
Sanborn Map #:	214 058
Tax Map #:	21202
E-designation Number:	Not reported
Apportionment BBL:	Not reported
Apportionment Date:	Not reported
Pluto ??? Dtm Base Map Indicator:	1
2007 Flood Insurance Rate Map Indicator:	Not reported
2015 Preliminary Flood Insurance Rate Map Indicator:	Not reported
Version Number:	24v1.1

(Continued) **S104650574**

Changed By DCP: Not reported

CX583 **2894 GRAND CONCOURSE** **NY LTANKS** **S102672892**
ENE **2894 GRAN CONCOURSE** **N/A**
1/4-1/2 **BRONX, NY**
0.417 mi.
2203 ft. **Site 4 of 6 in cluster CX**

Relative:
Higher

Actual:
140 ft.

LTANKS:

Name:	2894 GRAND CONCOURSE
Address:	2894 GRAN CONCOURSE
City,State,Zip:	BRONX, NY
Spill Number/Closed Date:	9304354 / 1993-07-07
Facility ID:	9304354
Site ID:	187280
Spill Date:	1993-07-07
Spill Cause:	Tank Failure
Spill Source:	Commercial/Industrial
Spill Class:	C3
Cleanup Ceased:	1993-07-07
SWIS:	0301
Investigator:	CAMMISA
Referred To:	Not reported
Reported to Dept:	1993-07-07
CID:	Not reported
Water Affected:	Not reported
Spill Notifier:	Other
Last Inspection:	Not reported
Recommended Penalty:	False
Meets Standard:	True
UST Involvement:	False
Remediation Phase:	0
Date Entered In Computer:	1993-07-13
Spill Record Last Update:	2001-03-27
Spiller Name:	Not reported
Spiller Company:	MIKE
Spiller Address:	Not reported
Spiller County:	001
Spiller Contact:	Not reported
Spiller Phone:	Not reported
Spiller Extention:	Not reported
DEC Region:	2
DER Facility ID:	156470
Latitude:	40.8705490
Longitude:	-73.8898870
DEC Memo:	Not reported
Remarks:	CONTAINED IN TANK ROOM - M.B. PERSONNEL ARE AT SCENE TO CONTAIN AND ABC TO FOLLOW UP AND REMOVE PRODUCT - SPOKE TO PERSONNEL AT 2894 - GRAND CONCOURSE SPILE IS BEING CONTAINED AND CLEANED.

All Materials:

Site ID:	187280
Operable Unit ID:	982791
Operable Unit:	01
Material ID:	397867
Material Code:	0003A
Material Name:	#6 fuel oil
Case No.:	Not reported

2894 GRAND CONCOURSE (Continued) **S102672892**

Material FA:	Petroleum
Quantity:	400.00
Units:	G
Recovered:	.00
Resource Affected:	Soil
Oxygenate:	Not reported

DA584 **DRUM RUN** **NY Spills** **S126220518**
West **2660 BAILEY AVE** **N/A**
1/4-1/2 **BRONX, NY**
0.419 mi.
2213 ft. **Site 6 of 8 in cluster DA**

Relative: SPILLS:
Lower

Actual:
49 ft.

Name:	DRUM RUN
Address:	2660 BAILEY AVE
City,State,Zip:	BRONX, NY
Spill Number/Closed Date:	1910773 / 2020-02-28
Facility ID:	1910773
Facility Type:	ER
DER Facility ID:	550034
Site ID:	601438
DEC Region:	2
Spill Cause:	Abandoned Drums
Spill Class:	C2
SWIS:	0301
Spill Date:	2020-02-20
Investigator:	RMPIPER
Referred To:	Not reported
Reported to Dept:	2020-02-20
CID:	Not reported
Water Affected:	Not reported
Spill Source:	Unknown
Spill Notifier:	Other
Cleanup Ceased:	Not reported
Cleanup Meets Std:	False
Last Inspection:	Not reported
Recommended Penalty:	False
UST Trust:	False
Remediation Phase:	0
Date Entered In Computer:	2020-02-20
Spill Record Last Update:	2020-02-28
Spiller Name:	Not reported
Spiller Company:	UNKNOWN
Spiller Address:	Not reported
Spiller Company:	999
Contact Name:	VICTOR LEE
Latitude:	Not reported
Longitude:	Not reported
DEC Memo:	2/20/20 - Kim - Desk Duty - Abandoned drums were left on the sidewalk outside the building, across the street from I-87. There was a 55 gallon drum of motor oil and a 30 gallon drum of motor oil. Assigned spill to DEC Piper for Drum Run. 2/28/20- DEC Piper- 2 drums removed as part of 2/28/20 drum run. Spill closed.
Remarks:	2 not leaking drums no clean up necessary

DRUM RUN (Continued) **S126220518**

All Materials:

Site ID:	601438
Operable Unit ID:	1348556
Operable Unit:	01
Material ID:	2359102
Material Code:	0022
Material Name:	waste oil/used oil
Case No.:	Not reported
Material FA:	Petroleum
Quantity:	85.00
Units:	G
Recovered:	Not reported
Resource Affected:	Not reported
Oxygenate:	Not reported

DD585 **NY Spills S102560364**
SE **2557 MARION AVENUE** **NY LEAD N/A**
1/4-1/2 **BRONX, NY 10458** **NY NYC LAND USE**
0.421 mi.
2222 ft. **Site 1 of 4 in cluster DD**

Relative: **Lower**

Actual: **89 ft.**

SPILLS:

Name:	APARTMENT BUILDING
Address:	2557 MARION AV
City,State,Zip:	BRONX, NY
Spill Number/Closed Date:	9613890 / 2011-04-20
Facility ID:	9613890
Facility Type:	ER
DER Facility ID:	141212
Site ID:	167590
DEC Region:	2
Spill Cause:	Unknown
Spill Class:	C1
SWIS:	0301
Spill Date:	1997-02-26
Investigator:	hrpatel
Referred To:	Not reported
Reported to Dept:	1997-02-26
CID:	365
Water Affected:	Not reported
Spill Source:	Commercial/Industrial
Spill Notifier:	Local Agency
Cleanup Ceased:	Not reported
Cleanup Meets Std:	False
Last Inspection:	Not reported
Recommended Penalty:	False
UST Trust:	False
Remediation Phase:	0
Date Entered In Computer:	1997-02-26
Spill Record Last Update:	2011-04-20
Spiller Name:	Not reported
Spiller Company:	APARTMENT BUILDING
Spiller Address:	2557 MARION AV
Spiller Company:	001
Contact Name:	SUPERINTENDENT
Latitude:	40.8625393

(Continued) **S102560364**

Longitude: -73.8925300
DEC Memo: Prior to Sept, 2004 data translation this spill Lead_DEC Field was MULQUEEN 06/16/06: This spill is
transferred from Mike Mulqueen to Mr. Koon Tang. 10/13/10 - Austin - Spill being transfered from
Tang to Region 2 Spills staff - end 10/19/10-Hiralkumar Patel.
alternate address: 2557-2559 Marion
Ave PBS #: 2-277665. as per PBS record, site has one 5,000 gal #6 oil AST in contact with soil.
tank installed in Jan. 1987. other spills: 9613922, 9614044, 9614092
spill # 9613922 was reported
on 02/27/1997 due to 10 gal #2 oil spilled from leaking line. spill was contained and cleaned up.
case was closed and merged with spill # 9613890 as it is duplicate spill. spill # 9614044 was
reported on 03/03/1997 by the person who reported spill # 9613922. caller reported that after
further investigation, they found #2 oil flowing into pit in his
building from building next door.
case closed and merged with spill # 9613890. spill # 9614092 was reported on 03/04/1997 by NYC DEP
reporting sump pit filling with #2 oil -unknown source. case closed and merged with spill #
9613890. 3:31 PM:- spoke with Ms. Treer at Avuben Realty. Ms. Treer mentioned that they baught
property in 1998 and doesn't have any information/record regarding oil spill in building. but they
never observed any oil spill/seepage in any part of building. building was using #6 oil before and
after Avuben baught it. Avuben Realty LLC. 1538 53rd Street Brooklyn, NY 11219 Attn.: Jay Rawi
property manager Maria Treer **Jay's secretary** Avuben Realty LLC. PH. (718) 256-3835 Fax
(718) 256-4486 the subject site is bounded by Marion Ave on East, Bainbridge ave on West, buildings
2565 Marion Ave (block/lot: 3286/51) and 2566 Bainbridge Ave (block/lot: 3286/24) on North and by
building 2556 Bainbridge Ave (block/lot: 3286/14) on south. the subject site has no numbers on
Bainbridge ave. all three buildings surrounding the subject site has/had PBS tanks.
- 1. 2565 Marion
Ave: no alternate address. no spills reported. PBS #: 2-282960. as per the PBS record, site has one
4,000 gal #2 oil AST in contact with soil. tank was installed in Jan. 1925. no tank test record. 2.
2566 Bainbridge Ave: no alternate address. no spills reported. PBS #: 2-159689. as per the PBS
record, site has one 4,000 gal #4 oil AST on saddles. tank was installed in Jun 1970. no tank test
record. 3. 2556 Bainbridge Ave: alternate address: 2545-2555 Marion Ave PBS #: 2-456993. as per the
PBS record, site had one 2,500 gal #2 oil AST in subterranean vault with access. tank was closed-in
place in Jun 1989. spill on property: 0510077. spill was reported on 11/23/2005 due to soil

(Continued) **S102560364**

contamination. at the time of spill report, site was a library and was going to be school. during
soil-gas sampling, 680 ppb of TCE found in soil-gas sample. soil, groundwater and soil-gas
investigation done. currently property is vacant and owned by Dept. of Health and Mental Hygine.
--*-

(Continued) **S102560364**

building 2565 Marion Ave, he asked
to close the case. case closed.

Remarks: HEALTH DEPT NOTICED A LEAK IN THE BASEMENT OF APARTMENT COMPLEX
UNKNOWN CAUSE OR ORIGIN AT THIS POINT

All Materials:

Site ID:	167590
Operable Unit ID:	1045305
Operable Unit:	01
Material ID:	338998
Material Code:	0001A
Material Name:	#2 fuel oil
Case No.:	Not reported
Material FA:	Petroleum
Quantity:	.00
Units:	G
Recovered:	.00
Resource Affected:	Soil
Oxygenate:	Not reported

Name:	2 MARION REALTY
Address:	2557 MARION AVE
City,State,Zip:	BRONX, NY
Spill Number/Closed Date:	9613922 / 1997-02-27
Facility ID:	9613922
Facility Type:	ER
DER Facility ID:	131053
Site ID:	154591
DEC Region:	2
Spill Cause:	Equipment Failure
Spill Class:	C3
SWIS:	0301
Spill Date:	1997-02-27
Investigator:	MMMULQUE
Referred To:	Not reported
Reported to Dept:	1997-02-27
CID:	370
Water Affected:	Not reported
Spill Source:	Commercial/Industrial
Spill Notifier:	Responsible Party
Cleanup Ceased:	Not reported
Cleanup Meets Std:	False
Last Inspection:	Not reported
Recommended Penalty:	False
UST Trust:	False
Remediation Phase:	0
Date Entered In Computer:	1997-02-27
Spill Record Last Update:	1998-01-06
Spiller Name:	MIKE MEDFORD
Spiller Company:	2 MARION REALTY
Spiller Address:	2557 MARION AVE
Spiller Company:	001
Contact Name:	MIKE MEDFORD
Latitude:	40.8625393
Longitude:	-73.8925300
DEC Memo:	Prior to Sept, 2004 data translation this spill Lead_DEC Field was MULQUEEN COULD NOT DIAL PHONE #.

(Continued) **S102560364**

	SEE SPILL # 9613890
Remarks:	spill line leaked to spill room spill contained and cleaned up

All Materials:

Site ID:	154591
Operable Unit ID:	1041501
Operable Unit:	01
Material ID:	339028
Material Code:	0001A
Material Name:	#2 fuel oil
Case No.:	Not reported
Material FA:	Petroleum
Quantity:	10.00
Units:	G
Recovered:	10.00
Resource Affected:	Soil
Oxygenate:	Not reported

Name:	2557 MARION AVE
Address:	2557 MARION AVE
City,State,Zip:	BRONX, NY
Spill Number/Closed Date:	9614044 / 1997-03-04
Facility ID:	9614044
Facility Type:	ER
DER Facility ID:	131053
Site ID:	154592
DEC Region:	2
Spill Cause:	Unknown
Spill Class:	B3
SWIS:	0301
Spill Date:	1997-03-03
Investigator:	MMMULQUE
Referred To:	Not reported
Reported to Dept:	1997-03-03
CID:	351
Water Affected:	Not reported
Spill Source:	Institutional, Educational, Gov., Other
Spill Notifier:	Affected Persons
Cleanup Ceased:	Not reported
Cleanup Meets Std:	False
Last Inspection:	Not reported
Recommended Penalty:	False
UST Trust:	False
Remediation Phase:	0
Date Entered In Computer:	1997-03-03
Spill Record Last Update:	1998-01-06
Spiller Name:	Not reported
Spiller Company:	Not reported
Spiller Address:	2555 MARION AVE
Spiller Company:	001
Contact Name:	MIKE MEDFORD
Latitude:	40.8625393
Longitude:	-73.8925300
DEC Memo:	Prior to Sept, 2004 data translation this spill Lead_DEC Field was MULQUEEN ACTIVE UNDER SPILL NUMBER 9613890.
Remarks:	CROSS REFERENCE SPILL NUMBER 9613922 - CALLER ORIGINALLY THOUGHT THAT

(Continued) **S102560364**

THE OIL HE HAD TO CLEAN UP WAS FROM HIS TANK - THEY HAVE NOW DISCOVERED THAT THE OIL FLOWING INTO HIS PIT IS ACTUALLY FROM THE BUILDING NEXT DOOR

All Materials:

Site ID:	154592
Operable Unit ID:	1041611
Operable Unit:	01
Material ID:	339150
Material Code:	0001A
Material Name:	#2 fuel oil
Case No.:	Not reported
Material FA:	Petroleum
Quantity:	.00
Units:	G
Recovered:	.00
Resource Affected:	Soil
Oxygenate:	Not reported

Name:	2557 MARION AVE
Address:	2557 MARION AVE
City,State,Zip:	BRONX, NY
Spill Number/Closed Date:	9614092 / 1997-03-04
Facility ID:	9614092
Facility Type:	ER
DER Facility ID:	131053
Site ID:	154593
DEC Region:	2
Spill Cause:	Unknown
Spill Class:	C4
SWIS:	0301
Spill Date:	1997-02-26
Investigator:	MMMULQUE
Referred To:	Not reported
Reported to Dept:	1997-03-04
CID:	322
Water Affected:	Not reported
Spill Source:	Unknown
Spill Notifier:	Other
Cleanup Ceased:	Not reported
Cleanup Meets Std:	False
Last Inspection:	Not reported
Recommended Penalty:	False
UST Trust:	False
Remediation Phase:	0
Date Entered In Computer:	1997-03-04
Spill Record Last Update:	1997-03-06
Spiller Name:	Not reported
Spiller Company:	UNK
Spiller Address:	Not reported
Spiller Company:	999
Contact Name:	PEDRO MARTINEZ
Latitude:	40.8625393
Longitude:	-73.8925300
DEC Memo:	Prior to Sept, 2004 data translation this spill Lead_DEC Field was MULQUEEN
Remarks:	SUMP PIT IS FILLING UP WITH OIL - UNK SOURCE

(Continued) **S102560364**

All Materials:

Site ID:	154593
Operable Unit ID:	1045527
Operable Unit:	01
Material ID:	339201
Material Code:	0001A
Material Name:	#2 fuel oil
Case No.:	Not reported
Material FA:	Petroleum
Quantity:	.00
Units:	G
Recovered:	.00
Resource Affected:	Soil
Oxygenate:	Not reported

NYC LEAD:

Name:	Not reported
Address:	2557 MARION AVENUE
City,State,Zip:	BRONX, NY 10458
Violation ID:	15459612
Building ID:	94358
Registration ID:	211590
Apartment:	4H
Story:	3
Class:	Most Serious
Inspection Date:	10/25/2022
Approved Date:	10/29/2022
Original Certify By Date:	11/29/2022
Original Correct By Date:	11/24/2022
New Certify By Date:	Not reported
New Correct By Date:	Not reported
Certified Date:	Not reported
Order Number:	616
NOV ID:	8090356
NOV Description:	SECTION 27-2056.6 ADM CODE - CORRECT THE LEAD-BASED PAINT HAZARD - PRESUMED LEAD PAINT THAT IS PEELING OR ON A DETERIORATED SUBSURFACE USING WORK PRACTICES SET FORTH IN 28 RCNY 11-06(B)(2) NORTH WALL IN THE 3rd ROOM FROM EAST LOCATED AT APT 4H, 3rd STORY, 1st APARTMENT FROM NORTH AT EAST
NOV Issued Date:	10/31/2022
Current Status ID:	19
Current Status:	VIOLATION CLOSED
Current Status Date:	06/07/2023

Name:	Not reported
Address:	2557 MARION AVENUE
City,State,Zip:	BRONX, NY 10458
Violation ID:	11270195
Building ID:	94358
Registration ID:	211590
Apartment:	6H
Story:	6
Class:	Most Serious
Inspection Date:	06/09/2016
Approved Date:	06/10/2016

(Continued) **S102560364**

Original Certify By Date:	07/16/2016
Original Correct By Date:	07/11/2016
New Certify By Date:	Not reported
New Correct By Date:	Not reported
Certified Date:	Not reported
Order Number:	616
NOV ID:	5449280
NOV Description:	SECTION 27-2056.6 ADM CODE - CORRECT THE LEAD-BASED PAINT HAZARD - PRESUMED LEAD PAINT THAT IS PEELING OR ON A DETERIORATED SUBSURFACE USING WORK PRACTICES SET FORTH IN 28 RCNY 11-06(B)(2) 1st RISER FROM WEST AT NORTH WALL IN THE KITCHEN LOCATED AT APT 6H, 6th STORY, 1st APARTMENT FROM NORTH AT EAST
NOV Issued Date:	06/13/2016
Current Status ID:	19
Current Status:	VIOLATION CLOSED
Current Status Date:	06/07/2023
Name:	Not reported
Address:	2557 MARION AVENUE
City,State,Zip:	BRONX, NY 10458
Violation ID:	15459613
Building ID:	94358
Registration ID:	211590
Apartment:	4H
Story:	3
Class:	Most Serious
Inspection Date:	10/25/2022
Approved Date:	10/29/2022
Original Certify By Date:	11/29/2022
Original Correct By Date:	11/24/2022
New Certify By Date:	Not reported
New Correct By Date:	Not reported
Certified Date:	Not reported
Order Number:	616
NOV ID:	8090356
NOV Description:	SECTION 27-2056.6 ADM CODE - CORRECT THE LEAD-BASED PAINT HAZARD - PRESUMED LEAD PAINT THAT IS PEELING OR ON A DETERIORATED SUBSURFACE USING WORK PRACTICES SET FORTH IN 28 RCNY 11-06(B)(2) EAST WALL IN THE KITCHEN LOCATED AT APT 4H, 3rd STORY, 1st APARTMENT FROM NORTH AT EAST
NOV Issued Date:	10/31/2022
Current Status ID:	19
Current Status:	VIOLATION CLOSED
Current Status Date:	06/07/2023
Name:	Not reported
Address:	2557 MARION AVENUE
City,State,Zip:	BRONX, NY 10458
Violation ID:	15459614
Building ID:	94358
Registration ID:	211590
Apartment:	4H
Story:	3
Class:	Most Serious
Inspection Date:	10/25/2022
Approved Date:	10/29/2022
Original Certify By Date:	11/29/2022
Original Correct By Date:	11/24/2022

(Continued) **S102560364**

New Certify By Date:	Not reported
New Correct By Date:	Not reported
Certified Date:	Not reported
Order Number:	616
NOV ID:	8090356
NOV Description:	SECTION 27-2056.6 ADM CODE - CORRECT THE LEAD-BASED PAINT HAZARD - PRESUMED LEAD PAINT THAT IS PEELING OR ON A DETERIORATED SUBSURFACE USING WORK PRACTICES SET FORTH IN 28 RCNY 11-06(B)(2) WEST WALL IN THE BATHROOM LOCATED AT APT 4H, 3rd STORY, 1st APARTMENT FROM NORTH AT EAST
NOV Issued Date:	10/31/2022
Current Status ID:	19
Current Status:	VIOLATION CLOSED
Current Status Date:	06/07/2023
Name:	Not reported
Address:	2557 MARION AVENUE
City,State,Zip:	BRONX, NY 10458
Violation ID:	15459615
Building ID:	94358
Registration ID:	211590
Apartment:	4H
Story:	3
Class:	Most Serious
Inspection Date:	10/25/2022
Approved Date:	10/29/2022
Original Certify By Date:	11/29/2022
Original Correct By Date:	11/24/2022
New Certify By Date:	Not reported
New Correct By Date:	Not reported
Certified Date:	Not reported
Order Number:	616
NOV ID:	8090356
NOV Description:	SECTION 27-2056.6 ADM CODE - CORRECT THE LEAD-BASED PAINT HAZARD - PRESUMED LEAD PAINT THAT IS PEELING OR ON A DETERIORATED SUBSURFACE USING WORK PRACTICES SET FORTH IN 28 RCNY 11-06(B)(2) NORTH WALL IN THE PRIVATE HALLWAY LOCATED AT APT 4H, 3rd STORY, 1st APARTMENT FROM NORTH AT EAST
NOV Issued Date:	10/31/2022
Current Status ID:	19
Current Status:	VIOLATION CLOSED
Current Status Date:	06/07/2023
Name:	Not reported
Address:	2557 MARION AVENUE
City,State,Zip:	BRONX, NY 10458
Violation ID:	13767179
Building ID:	94358
Registration ID:	211590
Apartment:	1C
Story:	Basement
Class:	Most Serious
Inspection Date:	08/14/2020
Approved Date:	08/14/2020
Original Certify By Date:	09/15/2020
Original Correct By Date:	09/10/2020
New Certify By Date:	Not reported

(Continued) **S102560364**

New Correct By Date: Not reported
Certified Date: 09/15/2020
Order Number: 617
NOV ID: 6930416
NOV Description: SECTION 27-2056.6 ADM CODE - CORRECT THE LEAD-BASED PAINT HAZARD - PAINT THAT TESTED POSITIVE FOR LEAD CONTENT AND THAT IS PEELING OR ON A DETERIORATED SUBSURFACE - USING WORK PRACTICES SET FORTH IN 28 RCNY 11-06(B)(2) WEST WALL IN THE PRIVATE HALLWAY LOCATED AT APT 1C, 1st APARTMENT FROM NORTH AT EAST
NOV Issued Date: 08/17/2020
Current Status ID: 19
Current Status: VIOLATION CLOSED
Current Status Date: 01/11/2021

Name: Not reported
Address: 2557 MARION AVENUE
City,State,Zip: BRONX, NY 10458
Violation ID: 13767180
Building ID: 94358
Registration ID: 211590
Apartment: 1C
Story: Basement
Class: Most Serious
Inspection Date: 08/14/2020
Approved Date: 08/14/2020
Original Certify By Date: 09/15/2020
Original Correct By Date: 09/10/2020
New Certify By Date: Not reported
New Correct By Date: Not reported
Certified Date: 09/15/2020
Order Number: 617
NOV ID: 6930416
NOV Description: SECTION 27-2056.6 ADM CODE - CORRECT THE LEAD-BASED PAINT HAZARD - PAINT THAT TESTED POSITIVE FOR LEAD CONTENT AND THAT IS PEELING OR ON A DETERIORATED SUBSURFACE - USING WORK PRACTICES SET FORTH IN 28 RCNY 11-06(B)(2) 1st DOOR FRAME FROM WEST AT NORTH WALL IN THE 1st ROOM FROM EAST AT SOUTH LOCATED AT APT 1C, 1st APARTMENT FROM NORTH AT EAST
NOV Issued Date: 08/17/2020
Current Status ID: 19
Current Status: VIOLATION CLOSED
Current Status Date: 01/11/2021

Name: Not reported
Address: 2557 MARION AVENUE
City,State,Zip: BRONX, NY 10458
Violation ID: 13767181
Building ID: 94358
Registration ID: 211590
Apartment: 1C
Story: Basement
Class: Most Serious
Inspection Date: 08/14/2020
Approved Date: 08/14/2020
Original Certify By Date: 09/15/2020
Original Correct By Date: 09/10/2020
New Certify By Date: Not reported
New Correct By Date: Not reported

(Continued) **S102560364**

Certified Date:	09/15/2020
Order Number:	617
NOV ID:	6930416
NOV Description:	SECTION 27-2056.6 ADM CODE - CORRECT THE LEAD-BASED PAINT HAZARD - PAINT THAT TESTED POSITIVE FOR LEAD CONTENT AND THAT IS PEELING OR ON A DETERIORATED SUBSURFACE - USING WORK PRACTICES SET FORTH IN 28 RCNY 11-06(B)(2) SOUTH WALL IN THE 1st ROOM FROM EAST AT NORTH LOCATED AT APT 1C, 1st APARTMENT FROM NORTH AT EAST
NOV Issued Date:	08/17/2020
Current Status ID:	19
Current Status:	VIOLATION CLOSED
Current Status Date:	01/11/2021
Name:	Not reported
Address:	2557 MARION AVENUE
City,State,Zip:	BRONX, NY 10458
Violation ID:	14717964
Building ID:	94358
Registration ID:	211590
Apartment:	6G
Story:	6
Class:	Most Serious
Inspection Date:	12/03/2021
Approved Date:	12/06/2021
Original Certify By Date:	01/05/2022
Original Correct By Date:	12/31/2021
New Certify By Date:	Not reported
New Correct By Date:	Not reported
Certified Date:	Not reported
Order Number:	617
NOV ID:	7569051
NOV Description:	SECTION 27-2056.6 ADM CODE - CORRECT THE LEAD-BASED PAINT HAZARD - PAINT THAT TESTED POSITIVE FOR LEAD CONTENT AND THAT IS PEELING OR ON A DETERIORATED SUBSURFACE - USING WORK PRACTICES SET FORTH IN 28 RCNY 11-06(B)(2) 1st DOOR FRAME FROM EAST AT SOUTH WALL IN THE BATHROOM LOCATED AT APT 6G, 6th STORY, 1st APARTMENT FROM SOUTH AT WEST
NOV Issued Date:	12/07/2021
Current Status ID:	19
Current Status:	VIOLATION CLOSED
Current Status Date:	08/30/2022
Name:	Not reported
Address:	2557 MARION AVENUE
City,State,Zip:	BRONX, NY 10458
Violation ID:	14745303
Building ID:	94358
Registration ID:	211590
Apartment:	6G
Story:	5
Class:	Most Serious
Inspection Date:	12/13/2021
Approved Date:	12/18/2021
Original Certify By Date:	01/18/2022
Original Correct By Date:	01/13/2022
New Certify By Date:	Not reported
New Correct By Date:	Not reported
Certified Date:	Not reported

(Continued) **S102560364**

Order Number: 617
NOV ID: 7582931
NOV Description: SECTION 27-2056.6 ADM CODE - CORRECT THE LEAD-BASED PAINT HAZARD - PAINT THAT TESTED POSITIVE FOR LEAD CONTENT AND THAT IS PEELING OR ON A DETERIORATED SUBSURFACE - USING WORK PRACTICES SET FORTH IN 28 RCNY 11-06(B)(2) 1st DOOR FRAME FROM EAST AT SOUTH WALL IN THE BATHROOM LOCATED AT APT 6G, 5th STORY, 1st APARTMENT FROM SOUTH AT WEST
NOV Issued Date: 12/20/2021
Current Status ID: 19
Current Status: VIOLATION CLOSED
Current Status Date: 08/30/2022

Name: Not reported
Address: 2557 MARION AVENUE
City,State,Zip: BRONX, NY 10458
Violation ID: 11883485
Building ID: 94358
Registration ID: 211590
Apartment: 4A
Story: 4
Class: Most Serious
Inspection Date: 07/07/2017
Approved Date: 07/18/2017
Original Certify By Date: 08/21/2017
Original Correct By Date: 08/16/2017
New Certify By Date: Not reported
New Correct By Date: Not reported
Certified Date: Not reported
Order Number: 616
NOV ID: 5804042
NOV Description: SECTION 27-2056.6 ADM CODE - CORRECT THE LEAD-BASED PAINT HAZARD - PRESUMED LEAD PAINT THAT IS PEELING OR ON A DETERIORATED SUBSURFACE USING WORK PRACTICES SET FORTH IN 28 RCNY 11-06(B)(2) CEILING IN THE 1st ROOM FROM EAST LOCATED AT APT 4A, 4th STORY, 2nd APARTMENT FROM WEST AT NORTH
NOV Issued Date: 07/19/2017
Current Status ID: 19
Current Status: VIOLATION CLOSED
Current Status Date: 08/14/2017

Name: Not reported
Address: 2557 MARION AVENUE
City,State,Zip: BRONX, NY 10458
Violation ID: 13767182
Building ID: 94358
Registration ID: 211590
Apartment: 1C
Story: Basement
Class: Most Serious
Inspection Date: 08/14/2020
Approved Date: 08/14/2020
Original Certify By Date: 09/15/2020
Original Correct By Date: 09/10/2020
New Certify By Date: Not reported
New Correct By Date: Not reported
Certified Date: 09/15/2020
Order Number: 617

(Continued) **S102560364**

NOV ID: 6930416
NOV Description: SECTION 27-2056.6 ADM CODE - CORRECT THE LEAD-BASED PAINT HAZARD - PAINT THAT TESTED POSITIVE FOR LEAD CONTENT AND THAT IS PEELING OR ON A DETERIORATED SUBSURFACE - USING WORK PRACTICES SET FORTH IN 28 RCNY 11-06(B)(2) 1st DOOR FRAME FROM SOUTH AT WEST WALL, NORTH WALL IN THE FOYER LOCATED AT APT 1C, 1st APARTMENT FROM NORTH AT EAST
NOV Issued Date: 08/17/2020
Current Status ID: 19
Current Status: VIOLATION CLOSED
Current Status Date: 01/11/2021

Name: Not reported
Address: 2557 MARION AVENUE
City,State,Zip: BRONX, NY 10458
Violation ID: 11711372
Building ID: 94358
Registration ID: 211590
Apartment: 1F
Story: 1
Class: Most Serious
Inspection Date: 03/22/2017
Approved Date: 03/29/2017
Original Certify By Date: 05/02/2017
Original Correct By Date: 04/27/2017
New Certify By Date: Not reported
New Correct By Date: Not reported
Certified Date: Not reported
Order Number: 616
NOV ID: 5715647
NOV Description: SECTION 27-2056.6 ADM CODE - CORRECT THE LEAD-BASED PAINT HAZARD - PRESUMED LEAD PAINT THAT IS PEELING OR ON A DETERIORATED SUBSURFACE USING WORK PRACTICES SET FORTH IN 28 RCNY 11-06(B)(2) CEILING IN THE 2nd ROOM FROM EAST LOCATED AT APT 1F, 1st STORY, 2nd APARTMENT FROM SOUTH AT WEST
NOV Issued Date: 03/30/2017
Current Status ID: 19
Current Status: VIOLATION CLOSED
Current Status Date: 05/15/2017

Name: Not reported
Address: 2557 MARION AVENUE
City,State,Zip: BRONX, NY 10458
Violation ID: 12167501
Building ID: 94358
Registration ID: 211590
Apartment: 6D
Story: 6
Class: Most Serious
Inspection Date: 12/31/2017
Approved Date: 01/01/2018
Original Certify By Date: 02/04/2018
Original Correct By Date: 01/30/2018
New Certify By Date: Not reported
New Correct By Date: Not reported
Certified Date: Not reported
Order Number: 617
NOV ID: 5973046

(Continued) **S102560364**

NOV Description: SECTION 27-2056.6 ADM CODE - CORRECT THE LEAD-BASED PAINT HAZARD - PAINT THAT TESTED POSITIVE FOR LEAD CONTENT AND THAT IS PEELING OR ON A DETERIORATED SUBSURFACE - USING WORK PRACTICES SET FORTH IN 28 RCNY 11-06(B)(2) SOUTH WALL, EAST WALL, WEST WALL IN THE 1st ROOM FROM NORTH LOCATED AT APT 6D, 6th STORY, 2nd APARTMENT FROM SOUTH AT WEST
NOV Issued Date: 01/02/2018
Current Status ID: 22
Current Status: FIRST NO ACCESS TO RE- INSPECT VIOLATION
Current Status Date: 06/16/2023

NYC LAND USE:

Name:	Not reported
Address:	2557 MARION AVENUE
City,State,Zip:	BRONX, NY 10458
Latitude:	40.8628354
Longitude:	-73.8926695
Type Of Ownership Code:	Not reported
Owner Name:	AVUBEN REALTY LLC
Borough:	BX
Tax Block:	3286
Tax Lot:	19
Community District:	207
Census Tract 2020:	2039901
Census Block 2020:	20399012001
Census Tract 2010:	399.01
Census Block 2010:	2001
School District:	10
City Council District:	15
Fire Company:	E079
Police Precinct:	52
Health Center District:	21
Health Area:	900
Sanitation District Boro:	2
Sanitation District Number:	07
Sanitation Subsection:	2R
Zoning District 1:	R7B: Residential Districts
Zoning District 2:	Not reported
Zoning District 3:	Not reported
Zoning District 4:	Not reported
Commercial Overlay 1:	Not reported
Commercial Overlay 2:	Not reported
Special Purpose District 1:	Not reported
Special Purpose District 2:	Not reported
Special Purpose District 3:	Not reported
Limited Height District:	Not reported
Spill Boundary Indicator:	N
Building Class:	D1: ELEVATOR APARTMENTS - Semi-fireproof (Without Stores)
Land Use Category:	Multi-Family Elevator Buildings
Number Of Easements:	0
Lot Area:	10875
Total Building Floor Area:	49815
Commercial Floor Area:	0
Residential Floor Area:	49815
Office Floor Area:	0
Retail Floor Area:	0
Garage Floor Area:	0
Storage Floor Area:	0

(Continued) **S102560364**

Factory Floor Area:	0
Other Floor Area:	0
Total Building Floor Area Source Code:	2
Number Of Buildings:	1
Number Of Floors:	6.0000000
Residential Units:	54
Total Units:	54
Lot Frontage:	75.0000000
Lot Depth:	145.7500000
Building Frontage:	60.0000000
Building Depth:	143.0000000
Extension Code:	N
Proximity Code:	0
Irregular Lot Code:	N
Lot Type:	4
Basement Type/Grade:	0
Assessed Land Value:	146700.00000
Assessed Total Value:	847350.00000
Exempt Total Value:	0.00000
Year Built:	1937
Year Altered 1:	0
Year Altered 2:	0
Historic District Name:	Not reported
Landmark Status:	Not reported
Built Floor Area Ratio:	4.58000000000
Maximum Allowable Residential Far:	3.00000000000
Maximum Allowable Commercial Far:	0.00000000000
Maximum Allowable Community Facility Far:	3.00000000000
Boro Code:	2
Borough, Tax Block and Lot:	2032860019.00000000
Condominium Number:	Not reported
Census Tract 2:	039901
X Coordinate:	1013938
Y Coordinate:	253650
Zoning Map #:	3c
Zoning Map Code:	Not reported
Sanborn Map #:	214 045
Tax Map #:	21202
E-designation Number:	Not reported
Apportionment BBL:	Not reported
Apportionment Date:	Not reported
Pluto ??? Dtm Base Map Indicator:	1
2007 Flood Insurance Rate Map Indicator:	Not reported
2015 Preliminary Flood Insurance Rate Map Indicator:	Not reported
Version Number:	24v1.1
Changed By DCP:	Not reported

DC586 **NY Spills** **S107488936**
ESE **2654 MARION AVENUE** **NY LEAD** **N/A**
1/4-1/2 **BRONX, NY 10458** **NY NYC LAND USE**
0.422 mi.
2230 ft. **Site 2 of 2 in cluster DC**

Relative: SPILLS:
Lower

Name:	RESIDENCE
Address:	2654 MARION AVE
City,State,Zip:	BRONX, NY
Spill Number/Closed Date:	0510533 / 2006-01-04

Actual:
94 ft.

(Continued) **S107488936**

Facility ID:	0510533
Facility Type:	ER
DER Facility ID:	306584
Site ID:	356524
DEC Region:	2
Spill Cause:	Abandoned Drums
Spill Class:	Not reported
SWIS:	0301
Spill Date:	2005-12-07
Investigator:	JBVOUGHT
Referred To:	Not reported
Reported to Dept:	2005-12-07
CID:	408
Water Affected:	Not reported
Spill Source:	Private Dwelling
Spill Notifier:	Other
Cleanup Ceased:	Not reported
Cleanup Meets Std:	False
Last Inspection:	Not reported
Recommended Penalty:	False
UST Trust:	False
Remediation Phase:	0
Date Entered In Computer:	2005-12-07
Spill Record Last Update:	2006-01-04
Spiller Name:	Not reported
Spiller Company:	UNKNOWN
Spiller Address:	Not reported
Spiller Company:	999
Contact Name:	MR. DECARLO
Latitude:	40.8645920
Longitude:	-73.8907110
DEC Memo:	12/08/05-Vought-Off hours duty officer. Vought called Ms. Decarlo and drums not leaking and are in front of 2654 Marion Ave. As per Ms Decarlo, boiler work has been taking place for past week. Vought told Decarlo to return call to DEC if drums still there as of 12/14. Vought looked up PBS records for site contact phone number and called Rudy Murillo or Hale Rickman (both at 718-220-4216) and no answer of phone. Vought will try again later. 1/4/06-Vought-Called Rudy and Hale and no answer on phone. Spill closed due to fact that drums were not abandoned, no further calls by Ms Decarlo and likelihood that drums contained boiler residue. No spill and hence spill closed by Vought.
Remarks:	4- 55 gallon drums that are wrapped with yellow caution tape that are outside of a residence.

All Materials:

Site ID:	356524
Operable Unit ID:	1113828
Operable Unit:	01
Material ID:	2103889
Material Code:	0064A
Material Name:	unknown material
Case No.:	Not reported
Material FA:	Other

(Continued) **S107488936**

Quantity:	Not reported
Units:	G
Recovered:	.00
Resource Affected:	Soil
Oxygenate:	Not reported

Name:	CONMERCIAL
Address:	2654 MARION AVE
City,State,Zip:	BRONX, NY
Spill Number/Closed Date:	0510847 / 2005-12-20
Facility ID:	0510847
Facility Type:	ER
DER Facility ID:	306584
Site ID:	356894
DEC Region:	2
Spill Cause:	Equipment Failure
Spill Class:	C4
SWIS:	0301
Spill Date:	2005-12-03
Investigator:	SMSANGES
Referred To:	Not reported
Reported to Dept:	2005-12-16
CID:	444
Water Affected:	Not reported
Spill Source:	Institutional, Educational, Gov., Other
Spill Notifier:	Other
Cleanup Ceased:	Not reported
Cleanup Meets Std:	True
Last Inspection:	Not reported
Recommended Penalty:	Not reported
UST Trust:	Not reported
Remediation Phase:	0
Date Entered In Computer:	2005-12-16
Spill Record Last Update:	2005-12-20
Spiller Name:	ANTHONY LARA
Spiller Company:	CONMERCIAL
Spiller Address:	2654 MARION AVE
Spiller Company:	001
Contact Name:	ANTHONY LARA
Latitude:	40.8645920
Longitude:	-73.8907110
DEC Memo:	minor spill - all cleaned up
Remarks:	BOILER FAILURE, AND IS ALL CLEANED UP;

All Materials:

Site ID:	356894
Operable Unit ID:	1114185
Operable Unit:	01
Material ID:	2104264
Material Code:	0001A
Material Name:	#2 fuel oil
Case No.:	Not reported
Material FA:	Petroleum
Quantity:	1.00
Units:	G
Recovered:	1.00
Resource Affected:	Soil

(Continued) **S107488936**

Oxygenate: Not reported

NYC LEAD:

Name:	Not reported
Address:	2654 MARION AVENUE
City,State,Zip:	BRONX, NY 10458
Violation ID:	11399800
Building ID:	94383
Registration ID:	201817
Apartment:	5FS
Story:	5
Class:	Most Serious
Inspection Date:	09/20/2016
Approved Date:	09/20/2016
Original Certify By Date:	10/24/2016
Original Correct By Date:	10/19/2016
New Certify By Date:	Not reported
New Correct By Date:	Not reported
Certified Date:	Not reported
Order Number:	616
NOV ID:	5518653
NOV Description:	SECTION 27-2056.6 ADM CODE - CORRECT THE LEAD-BASED PAINT HAZARD - PRESUMED LEAD PAINT THAT IS PEELING OR ON A DETERIORATED SUBSURFACE USING WORK PRACTICES SET FORTH IN 28 RCNY 11-06(B)(2) CEILING, EAST WALL IN THE 4th ROOM FROM EAST AT SOUTH LOCATED AT APT 5FS, 5th STORY, 1st APARTMENT FROM SOUTH AT WEST
NOV Issued Date:	09/21/2016
Current Status ID:	19
Current Status:	VIOLATION CLOSED
Current Status Date:	10/06/2016

Name:	Not reported
Address:	2654 MARION AVENUE
City,State,Zip:	BRONX, NY 10458
Violation ID:	11399801
Building ID:	94383
Registration ID:	201817
Apartment:	5FS
Story:	5
Class:	Most Serious
Inspection Date:	09/20/2016
Approved Date:	09/20/2016
Original Certify By Date:	10/24/2016
Original Correct By Date:	10/19/2016
New Certify By Date:	Not reported
New Correct By Date:	Not reported
Certified Date:	Not reported
Order Number:	616
NOV ID:	5518653
NOV Description:	SECTION 27-2056.6 ADM CODE - CORRECT THE LEAD-BASED PAINT HAZARD - PRESUMED LEAD PAINT THAT IS PEELING OR ON A DETERIORATED SUBSURFACE USING WORK PRACTICES SET FORTH IN 28 RCNY 11-06(B)(2) CEILING, WEST WALL IN THE 3rd KITCHEN FROM EAST AT NORTH LOCATED AT APT 5FS, 5th STORY, 1st APARTMENT FROM SOUTH AT WEST
NOV Issued Date:	09/21/2016
Current Status ID:	19

(Continued) **S107488936**

Current Status:	VIOLATION CLOSED
Current Status Date:	10/06/2016
Name:	Not reported
Address:	2654 MARION AVENUE
City,State,Zip:	BRONX, NY 10458
Violation ID:	11399802
Building ID:	94383
Registration ID:	201817
Apartment:	5FS
Story:	5
Class:	Most Serious
Inspection Date:	09/20/2016
Approved Date:	09/20/2016
Original Certify By Date:	10/24/2016
Original Correct By Date:	10/19/2016
New Certify By Date:	Not reported
New Correct By Date:	Not reported
Certified Date:	Not reported
Order Number:	616
NOV ID:	5518653
NOV Description:	SECTION 27-2056.6 ADM CODE - CORRECT THE LEAD-BASED PAINT HAZARD - PRESUMED LEAD PAINT THAT IS PEELING OR ON A DETERIORATED SUBSURFACE USING WORK PRACTICES SET FORTH IN 28 RCNY 11-06(B)(2) NORTH WALL IN THE 4th ROOM FROM EAST AT NORTH LOCATED AT APT 5FS, 5th STORY, 1st APARTMENT FROM SOUTH AT WEST
NOV Issued Date:	09/21/2016
Current Status ID:	19
Current Status:	VIOLATION CLOSED
Current Status Date:	10/06/2016
Name:	Not reported
Address:	2654 MARION AVENUE
City,State,Zip:	BRONX, NY 10458
Violation ID:	14454227
Building ID:	94383
Registration ID:	201817
Apartment:	4FS
Story:	4
Class:	Most Serious
Inspection Date:	07/12/2021
Approved Date:	07/21/2021
Original Certify By Date:	08/20/2021
Original Correct By Date:	08/15/2021
New Certify By Date:	Not reported
New Correct By Date:	Not reported
Certified Date:	Not reported
Order Number:	616
NOV ID:	7415310
NOV Description:	SECTION 27-2056.6 ADM CODE - CORRECT THE LEAD-BASED PAINT HAZARD - PRESUMED LEAD PAINT THAT IS PEELING OR ON A DETERIORATED SUBSURFACE USING WORK PRACTICES SET FORTH IN 28 RCNY 11-06(B)(2) NORTH WALL IN THE PRIVATE HALLWAY LOCATED AT APT 4FS, 4th STORY, 1st APARTMENT FROM SOUTH AT WEST
NOV Issued Date:	07/22/2021
Current Status ID:	19
Current Status:	VIOLATION CLOSED

(Continued) **S107488936**

Current Status Date:	08/12/2021
Name:	Not reported
Address:	2654 MARION AVENUE
City,State,Zip:	BRONX, NY 10458
Violation ID:	14454224
Building ID:	94383
Registration ID:	201817
Apartment:	4FS
Story:	4
Class:	Most Serious
Inspection Date:	07/12/2021
Approved Date:	07/21/2021
Original Certify By Date:	08/20/2021
Original Correct By Date:	08/15/2021
New Certify By Date:	Not reported
New Correct By Date:	Not reported
Certified Date:	Not reported
Order Number:	616
NOV ID:	7415310
NOV Description:	SECTION 27-2056.6 ADM CODE - CORRECT THE LEAD-BASED PAINT HAZARD - PRESUMED LEAD PAINT THAT IS PEELING OR ON A DETERIORATED SUBSURFACE USING WORK PRACTICES SET FORTH IN 28 RCNY 11-06(B)(2) CEILING IN THE BATHROOM LOCATED AT APT 4FS, 4th STORY, 1st APARTMENT FROM SOUTH AT WEST
NOV Issued Date:	07/22/2021
Current Status ID:	19
Current Status:	VIOLATION CLOSED
Current Status Date:	08/04/2021
Name:	Not reported
Address:	2654 MARION AVENUE
City,State,Zip:	BRONX, NY 10458
Violation ID:	16545590
Building ID:	94383
Registration ID:	201817
Apartment:	5RN
Story:	5
Class:	Most Serious
Inspection Date:	12/21/2023
Approved Date:	12/21/2023
Original Certify By Date:	01/20/2024
Original Correct By Date:	01/15/2024
New Certify By Date:	02/03/2024
New Correct By Date:	01/29/2024
Certified Date:	Not reported
Order Number:	616
NOV ID:	8858619
NOV Description:	27-2056.6 ADM CODE - CORRECT THE LEAD-BASED PAINT HAZARD - PRESUMED LEAD PAINT THAT IS PEELING OR ON A DETERIORATED SUBSURFACE USING WORK PRACTICES SET FORTH IN 28 RCNY 11-06(B)(2) 1st RISER FROM NORTH AT EAST WALL IN THE 4th ROOM FROM EAST LOCATED AT APT 5RN, 5th STORY, 1st APARTMENT FROM NORTH AT EAST
NOV Issued Date:	12/22/2023
Current Status ID:	19
Current Status:	VIOLATION CLOSED
Current Status Date:	01/10/2024

(Continued) **S107488936**

Name:	Not reported
Address:	2654 MARION AVENUE
City,State,Zip:	BRONX, NY 10458
Violation ID:	16545591
Building ID:	94383
Registration ID:	201817
Apartment:	5RN
Story:	5
Class:	Most Serious
Inspection Date:	12/21/2023
Approved Date:	12/21/2023
Original Certify By Date:	01/20/2024
Original Correct By Date:	01/15/2024
New Certify By Date:	02/03/2024
New Correct By Date:	01/29/2024
Certified Date:	Not reported
Order Number:	616
NOV ID:	8858619
NOV Description:	27-2056.6 ADM CODE - CORRECT THE LEAD-BASED PAINT HAZARD - PRESUMED LEAD PAINT THAT IS PEELING OR ON A DETERIORATED SUBSURFACE USING WORK PRACTICES SET FORTH IN 28 RCNY 11-06(B)(2) 1st RISER FROM SOUTH AT WEST WALL IN THE BATHROOM LOCATED AT APT 5RN, 5th STORY, 1st APARTMENT FROM NORTH AT EAST
NOV Issued Date:	12/22/2023
Current Status ID:	19
Current Status:	VIOLATION CLOSED
Current Status Date:	01/10/2024

Name:	Not reported
Address:	2654 MARION AVENUE
City,State,Zip:	BRONX, NY 10458
Violation ID:	11377432
Building ID:	94383
Registration ID:	201817
Apartment:	5SS
Story:	5
Class:	Most Serious
Inspection Date:	08/24/2016
Approved Date:	09/02/2016
Original Certify By Date:	10/05/2016
Original Correct By Date:	09/30/2016
New Certify By Date:	Not reported
New Correct By Date:	Not reported
Certified Date:	Not reported
Order Number:	616
NOV ID:	5506456
NOV Description:	SECTION 27-2056.6 ADM CODE - CORRECT THE LEAD-BASED PAINT HAZARD - PRESUMED LEAD PAINT THAT IS PEELING OR ON A DETERIORATED SUBSURFACE USING WORK PRACTICES SET FORTH IN 28 RCNY ''11-06(B)(2) WEST WALL IN THE KITCHEN LOCATED AT APT 5SS, 5th STORY, 1st APARTMENT FROM SOUTH AT WEST
NOV Issued Date:	09/02/2016
Current Status ID:	19
Current Status:	VIOLATION CLOSED
Current Status Date:	09/16/2016

Name:	Not reported

(Continued) **S107488936**

Address:	2654 MARION AVENUE
City,State,Zip:	BRONX, NY 10458
Violation ID:	11377433
Building ID:	94383
Registration ID:	201817
Apartment:	5SS
Story:	5
Class:	Most Serious
Inspection Date:	08/24/2016
Approved Date:	09/02/2016
Original Certify By Date:	10/05/2016
Original Correct By Date:	09/30/2016
New Certify By Date:	Not reported
New Correct By Date:	Not reported
Certified Date:	Not reported
Order Number:	616
NOV ID:	5506456
NOV Description:	SECTION 27-2056.6 ADM CODE - CORRECT THE LEAD-BASED PAINT HAZARD - PRESUMED LEAD PAINT THAT IS PEELING OR ON A DETERIORATED SUBSURFACE USING WORK PRACTICES SET FORTH IN 28 RCNY ''11-06(B)(2) NORTH WALL IN THE 4th ROOM FROM EAST AT NORTH LOCATED AT APT 5SS, 5th STORY, 1st APARTMENT FROM SOUTH AT WEST
NOV Issued Date:	09/02/2016
Current Status ID:	19
Current Status:	VIOLATION CLOSED
Current Status Date:	09/16/2016

Name:	Not reported
Address:	2654 MARION AVENUE
City,State,Zip:	BRONX, NY 10458
Violation ID:	11377434
Building ID:	94383
Registration ID:	201817
Apartment:	5SS
Story:	5
Class:	Most Serious
Inspection Date:	08/24/2016
Approved Date:	09/02/2016
Original Certify By Date:	10/05/2016
Original Correct By Date:	09/30/2016
New Certify By Date:	Not reported
New Correct By Date:	Not reported
Certified Date:	Not reported
Order Number:	616
NOV ID:	5506456
NOV Description:	SECTION 27-2056.6 ADM CODE - CORRECT THE LEAD-BASED PAINT HAZARD - PRESUMED LEAD PAINT THAT IS PEELING OR ON A DETERIORATED SUBSURFACE USING WORK PRACTICES SET FORTH IN 28 RCNY ''11-06(B)(2) SOUTH WALL IN THE 4th ROOM FROM EAST AT SOUTH LOCATED AT APT 5SS, 5th STORY, 1st APARTMENT FROM SOUTH AT WEST
NOV Issued Date:	09/02/2016
Current Status ID:	19
Current Status:	VIOLATION CLOSED
Current Status Date:	09/16/2016

Name:	Not reported
Address:	2654 MARION AVENUE

(Continued) **S107488936**

City,State,Zip: BRONX, NY 10458
Violation ID: 16384040
Building ID: 94383
Registration ID: 201817
Apartment: 5RN
Story: 5
Class: Most Serious
Inspection Date: 11/14/2023
Approved Date: 11/14/2023
Original Certify By Date: 12/14/2023
Original Correct By Date: 12/09/2023
New Certify By Date: 12/28/2023
New Correct By Date: 12/23/2023
Certified Date: Not reported
Order Number: 616
NOV ID: 8729553
NOV Description: 27-2056.6 ADM CODE - CORRECT THE LEAD-BASED PAINT HAZARD - PRESUMED LEAD PAINT THAT IS PEELING OR ON A DETERIORATED SUBSURFACE USING WORK PRACTICES SET FORTH IN 28 RCNY 11-06(B)(2) SOUTH WALL IN THE PRIVATE HALLWAY LOCATED AT APT 5RN, 5th STORY, 1st APARTMENT FROM NORTH AT EAST
NOV Issued Date: 11/15/2023
Current Status ID: 19
Current Status: VIOLATION CLOSED
Current Status Date: 12/06/2023

Name: Not reported
Address: 2654 MARION AVENUE
City,State,Zip: BRONX, NY 10458
Violation ID: 16384041
Building ID: 94383
Registration ID: 201817
Apartment: 5RN
Story: 5
Class: Most Serious
Inspection Date: 11/14/2023
Approved Date: 11/14/2023
Original Certify By Date: 12/14/2023
Original Correct By Date: 12/09/2023
New Certify By Date: 12/28/2023
New Correct By Date: 12/23/2023
Certified Date: Not reported
Order Number: 616
NOV ID: 8729553
NOV Description: 27-2056.6 ADM CODE - CORRECT THE LEAD-BASED PAINT HAZARD - PRESUMED LEAD PAINT THAT IS PEELING OR ON A DETERIORATED SUBSURFACE USING WORK PRACTICES SET FORTH IN 28 RCNY 11-06(B)(2) CEILING IN THE BATHROOM LOCATED AT APT 5RN, 5th STORY, 1st APARTMENT FROM NORTH AT EAST
NOV Issued Date: 11/15/2023
Current Status ID: 19
Current Status: VIOLATION CLOSED
Current Status Date: 12/06/2023

Name: Not reported
Address: 2654 MARION AVENUE
City,State,Zip: BRONX, NY 10458
Violation ID: 16384042

(Continued) **S107488936**

Building ID:	94383
Registration ID:	201817
Apartment:	5RN
Story:	5
Class:	Most Serious
Inspection Date:	11/14/2023
Approved Date:	11/14/2023
Original Certify By Date:	12/14/2023
Original Correct By Date:	12/09/2023
New Certify By Date:	12/28/2023
New Correct By Date:	12/23/2023
Certified Date:	Not reported
Order Number:	616
NOV ID:	8729553
NOV Description:	27-2056.6 ADM CODE - CORRECT THE LEAD-BASED PAINT HAZARD - PRESUMED LEAD PAINT THAT IS PEELING OR ON A DETERIORATED SUBSURFACE USING WORK PRACTICES SET FORTH IN 28 RCNY 11-06(B)(2) 1st WINDOW FRAME FROM NORTH AT EAST WALL IN THE 1st ROOM FROM EAST AT NORTH LOCATED AT APT 5RN, 5th STORY, 1st APARTMENT FROM NORTH AT EAST
NOV Issued Date:	11/15/2023
Current Status ID:	19
Current Status:	VIOLATION CLOSED
Current Status Date:	12/06/2023
Name:	Not reported
Address:	2654 MARION AVENUE
City,State,Zip:	BRONX, NY 10458
Violation ID:	16494816
Building ID:	94383
Registration ID:	201817
Apartment:	5RN
Story:	5
Class:	Most Serious
Inspection Date:	11/30/2023
Approved Date:	11/30/2023
Original Certify By Date:	12/30/2023
Original Correct By Date:	12/25/2023
New Certify By Date:	01/13/2024
New Correct By Date:	01/08/2024
Certified Date:	Not reported
Order Number:	617
NOV ID:	8827136
NOV Description:	27-2056.6 ADM CODE - CORRECT THE LEAD-BASED PAINT HAZARD - PAINT THAT TESTED POSITIVE FOR LEAD CONTENT AND THAT IS PEELING OR ON A DETERIORATED SUBSURFACE - USING WORK PRACTICES SET FORTH IN 28 RCNY 11-06(B)(2) WEST WALL IN THE 3rd ROOM FROM EAST AT NORTH LOCATED AT APT 5RN, 5th STORY, 1st APARTMENT FROM NORTH AT EAST
NOV Issued Date:	12/01/2023
Current Status ID:	22
Current Status:	FIRST NO ACCESS TO RE- INSPECT VIOLATION
Current Status Date:	01/29/2024
Name:	Not reported
Address:	2654 MARION AVENUE
City,State,Zip:	BRONX, NY 10458
Violation ID:	15528999
Building ID:	94383

(Continued) **S107488936**

Registration ID:	201817
Apartment:	5RN
Story:	5
Class:	Most Serious
Inspection Date:	11/07/2022
Approved Date:	11/12/2022
Original Certify By Date:	12/13/2022
Original Correct By Date:	12/08/2022
New Certify By Date:	Not reported
New Correct By Date:	Not reported
Certified Date:	Not reported
Order Number:	616
NOV ID:	8147520
NOV Description:	SECTION 27-2056.6 ADM CODE - CORRECT THE LEAD-BASED PAINT HAZARD - PRESUMED LEAD PAINT THAT IS PEELING OR ON A DETERIORATED SUBSURFACE USING WORK PRACTICES SET FORTH IN 28 RCNY 11-06(B)(2) CEILING, EAST WALL IN THE BATHROOM LOCATED AT APT 5RN, 5th STORY, 1st APARTMENT FROM NORTH AT EAST
NOV Issued Date:	11/14/2022
Current Status ID:	19
Current Status:	VIOLATION CLOSED
Current Status Date:	12/08/2022
Name:	Not reported
Address:	2654 MARION AVENUE
City,State,Zip:	BRONX, NY 10458
Violation ID:	15529000
Building ID:	94383
Registration ID:	201817
Apartment:	5RN
Story:	5
Class:	Most Serious
Inspection Date:	11/07/2022
Approved Date:	11/12/2022
Original Certify By Date:	12/13/2022
Original Correct By Date:	12/08/2022
New Certify By Date:	Not reported
New Correct By Date:	Not reported
Certified Date:	Not reported
Order Number:	616
NOV ID:	8147520
NOV Description:	SECTION 27-2056.6 ADM CODE - CORRECT THE LEAD-BASED PAINT HAZARD - PRESUMED LEAD PAINT THAT IS PEELING OR ON A DETERIORATED SUBSURFACE USING WORK PRACTICES SET FORTH IN 28 RCNY 11-06(B)(2) NORTH WALL IN THE FOYER LOCATED AT APT 5RN, 5th STORY, 1st APARTMENT FROM NORTH AT EAST
NOV Issued Date:	11/14/2022
Current Status ID:	19
Current Status:	VIOLATION CLOSED
Current Status Date:	12/08/2022
Name:	Not reported
Address:	2654 MARION AVENUE
City,State,Zip:	BRONX, NY 10458
Violation ID:	14454226
Building ID:	94383
Registration ID:	201817

(Continued) **S107488936**

Apartment:	4FS
Story:	4
Class:	Most Serious
Inspection Date:	07/12/2021
Approved Date:	07/21/2021
Original Certify By Date:	08/20/2021
Original Correct By Date:	08/15/2021
New Certify By Date:	Not reported
New Correct By Date:	Not reported
Certified Date:	Not reported
Order Number:	616
NOV ID:	7415310
NOV Description:	SECTION 27-2056.6 ADM CODE - CORRECT THE LEAD-BASED PAINT HAZARD - PRESUMED LEAD PAINT THAT IS PEELING OR ON A DETERIORATED SUBSURFACE USING WORK PRACTICES SET FORTH IN 28 RCNY 11-06(B)(2) 1st CLOSET FROM SOUTH AT WEST WALL DOOR, 1st DOOR FROM EAST AT SOUTH WALL, NORTH WALL, SOUTH WALL IN THE 4th ROOM FROM EAST LOCATED AT APT 4FS, 4th STORY, 1st APARTMENT FROM SOUTH AT WEST
NOV Issued Date:	07/22/2021
Current Status ID:	19
Current Status:	VIOLATION CLOSED
Current Status Date:	08/04/2021
Name:	Not reported
Address:	2654 MARION AVENUE
City,State,Zip:	BRONX, NY 10458
Violation ID:	11673367
Building ID:	94383
Registration ID:	201817
Apartment:	3FN
Story:	3
Class:	Most Serious
Inspection Date:	02/28/2017
Approved Date:	03/01/2017
Original Certify By Date:	04/04/2017
Original Correct By Date:	03/30/2017
New Certify By Date:	Not reported
New Correct By Date:	Not reported
Certified Date:	04/04/2017
Order Number:	617
NOV ID:	5694777
NOV Description:	SECTION 27-2056.6 ADM CODE - CORRECT THE LEAD-BASED PAINT HAZARD - PAINT THAT TESTED POSITIVE FOR LEAD CONTENT AND THAT IS PEELING OR ON A DETERIORATED SUBSURFACE - USING WORK PRACTICES SET FORTH IN 28 RCNY 11-06(B)(2) WEST WALL IN THE KITCHEN LOCATED AT APT 3FN, 3rd STORY, 2nd APARTMENT FROM SOUTH AT WEST
NOV Issued Date:	03/02/2017
Current Status ID:	19
Current Status:	VIOLATION CLOSED
Current Status Date:	04/10/2017
Name:	Not reported
Address:	2654 MARION AVENUE
City,State,Zip:	BRONX, NY 10458
Violation ID:	16545592
Building ID:	94383
Registration ID:	201817

(Continued) **S107488936**

Apartment:	5RN
Story:	5
Class:	Most Serious
Inspection Date:	12/21/2023
Approved Date:	12/21/2023
Original Certify By Date:	01/20/2024
Original Correct By Date:	01/15/2024
New Certify By Date:	02/03/2024
New Correct By Date:	01/29/2024
Certified Date:	Not reported
Order Number:	616
NOV ID:	8858619
NOV Description:	27-2056.6 ADM CODE - CORRECT THE LEAD-BASED PAINT HAZARD - PRESUMED LEAD PAINT THAT IS PEELING OR ON A DETERIORATED SUBSURFACE USING WORK PRACTICES SET FORTH IN 28 RCNY 11-06(B)(2) 1st WINDOW FRAME FROM SOUTH AT WEST WALL IN THE 3rd ROOM FROM EAST LOCATED AT APT 5RN, 5th STORY, 1st APARTMENT FROM NORTH AT EAST
NOV Issued Date:	12/22/2023
Current Status ID:	19
Current Status:	VIOLATION CLOSED
Current Status Date:	01/10/2024
Name:	Not reported
Address:	2654 MARION AVENUE
City,State,Zip:	BRONX, NY 10458
Violation ID:	16545593
Building ID:	94383
Registration ID:	201817
Apartment:	5RN
Story:	5
Class:	Most Serious
Inspection Date:	12/21/2023
Approved Date:	12/21/2023
Original Certify By Date:	01/20/2024
Original Correct By Date:	01/15/2024
New Certify By Date:	02/03/2024
New Correct By Date:	01/29/2024
Certified Date:	Not reported
Order Number:	616
NOV ID:	8858619
NOV Description:	27-2056.6 ADM CODE - CORRECT THE LEAD-BASED PAINT HAZARD - PRESUMED LEAD PAINT THAT IS PEELING OR ON A DETERIORATED SUBSURFACE USING WORK PRACTICES SET FORTH IN 28 RCNY 11-06(B)(2) SOUTH WALL, 1st WINDOW FRAME FROM NORTH AT EAST WALL IN THE 1st ROOM FROM EAST AT NORTH LOCATED AT APT 5RN, 5th STORY, 1st APARTMENT FROM NORTH AT EAST
NOV Issued Date:	12/22/2023
Current Status ID:	19
Current Status:	VIOLATION CLOSED
Current Status Date:	01/10/2024
Name:	Not reported
Address:	2654 MARION AVENUE
City,State,Zip:	BRONX, NY 10458
Violation ID:	16545594
Building ID:	94383
Registration ID:	201817
Apartment:	5RN

(Continued) **S107488936**

Story:	5
Class:	Most Serious
Inspection Date:	12/21/2023
Approved Date:	12/21/2023
Original Certify By Date:	01/20/2024
Original Correct By Date:	01/15/2024
New Certify By Date:	02/03/2024
New Correct By Date:	01/29/2024
Certified Date:	Not reported
Order Number:	616
NOV ID:	8858619
NOV Description:	27-2056.6 ADM CODE - CORRECT THE LEAD-BASED PAINT HAZARD - PRESUMED LEAD PAINT THAT IS PEELING OR ON A DETERIORATED SUBSURFACE USING WORK PRACTICES SET FORTH IN 28 RCNY 11-06(B)(2) 1st RISER FROM SOUTH AT WEST WALL IN THE 2nd ROOM FROM EAST AT NORTH LOCATED AT APT 5RN, 5th STORY, 1st APARTMENT FROM NORTH AT EAST
NOV Issued Date:	12/22/2023
Current Status ID:	19
Current Status:	VIOLATION CLOSED
Current Status Date:	01/10/2024

NYC LAND USE:

Name:	Not reported
Address:	2654 MARION AVENUE
City,State,Zip:	BRONX, NY 10458
Latitude:	40.8646775
Longitude:	-73.8902189
Type Of Ownership Code:	Not reported
Owner Name:	SCG 2654, LLC
Borough:	BX
Tax Block:	3282
Tax Lot:	19
Community District:	207
Census Tract 2020:	2040502
Census Block 2020:	20405021000
Census Tract 2010:	405.02
Census Block 2010:	1000
School District:	10
City Council District:	15
Fire Company:	E079
Police Precinct:	52
Health Center District:	21
Health Area:	900
Sanitation District Boro:	2
Sanitation District Number:	07
Sanitation Subsection:	2B
Zoning District 1:	R7B: Residential Districts
Zoning District 2:	Not reported
Zoning District 3:	Not reported
Zoning District 4:	Not reported
Commercial Overlay 1:	Not reported
Commercial Overlay 2:	Not reported
Special Purpose District 1:	Not reported
Special Purpose District 2:	Not reported
Special Purpose District 3:	Not reported
Limited Height District:	Not reported
Spill Boundary Indicator:	N

(Continued) **S107488936**

Building Class:	C1: WALK UP APARTMENTS - Over Six Families Without Stores
Land Use Category:	Multi-Family Walk-Up Buildings
Number Of Easements:	0
Lot Area:	8250
Total Building Floor Area:	23750
Commercial Floor Area:	0
Residential Floor Area:	23750
Office Floor Area:	0
Retail Floor Area:	0
Garage Floor Area:	0
Storage Floor Area:	0
Factory Floor Area:	0
Other Floor Area:	0
Total Building Floor Area Source Code:	2
Number Of Buildings:	1
Number Of Floors:	5.0000000
Residential Units:	21
Total Units:	21
Lot Frontage:	50.0000000
Lot Depth:	165.2500000
Building Frontage:	50.0000000
Building Depth:	95.0000000
Extension Code:	N
Proximity Code:	0
Irregular Lot Code:	N
Lot Type:	5
Basement Type/Grade:	1
Assessed Land Value:	67050.00000
Assessed Total Value:	489600.00000
Exempt Total Value:	247050.00000
Year Built:	1911
Year Altered 1:	0
Year Altered 2:	0
Historic District Name:	Not reported
Landmark Status:	Not reported
Built Floor Area Ratio:	2.88000000000
Maximum Allowable Residential Far:	3.00000000000
Maximum Allowable Commercial Far:	0.00000000000
Maximum Allowable Community Facility Far:	3.00000000000
Boro Code:	2
Borough, Tax Block and Lot:	2032820019.00000000
Condominium Number:	Not reported
Census Tract 2:	040502
X Coordinate:	1014615
Y Coordinate:	254322
Zoning Map #:	3c
Zoning Map Code:	Not reported
Sanborn Map #:	214 049
Tax Map #:	21202
E-designation Number:	Not reported
Apportionment BBL:	Not reported
Apportionment Date:	Not reported
Pluto ??? Dtm Base Map Indicator:	1
2007 Flood Insurance Rate Map Indicator:	Not reported
2015 Preliminary Flood Insurance Rate Map Indicator:	Not reported
Version Number:	24v1.1
Changed By DCP:	Not reported

CV587 **FORDHAM RD** **NY Spills** **S106010211**
SW **75FT EAST OF GRAND AVE** **N/A**
1/4-1/2 **BRONX, NY**
0.424 mi.
2239 ft. **Site 3 of 5 in cluster CV**

Relative:
Lower

Actual:
130 ft.

SPILLS:

Name:	FORDHAM RD
Address:	75FT EAST OF GRAND AVE
City,State,Zip:	BRONX, NY
Spill Number/Closed Date:	0209662 / 2002-12-23
Facility ID:	0209662
Facility Type:	ER
DER Facility ID:	84481
Site ID:	94346
DEC Region:	2
Spill Cause:	Equipment Failure
Spill Class:	Not reported
SWIS:	0301
Spill Date:	2002-12-20
Investigator:	KMFOLEY
Referred To:	Not reported
Reported to Dept:	2002-12-20
CID:	257
Water Affected:	Not reported
Spill Source:	Commercial Vehicle
Spill Notifier:	Responsible Party
Cleanup Ceased:	Not reported
Cleanup Meets Std:	False
Last Inspection:	Not reported
Recommended Penalty:	False
UST Trust:	False
Remediation Phase:	0
Date Entered In Computer:	2002-12-20
Spill Record Last Update:	2003-01-23
Spiller Name:	BILL MURPHY
Spiller Company:	CON ED
Spiller Address:	4 IRVING PLACE
Spiller Company:	001
Contact Name:	CHARLIE MCCARTHY
Latitude:	Not reported
Longitude:	Not reported
DEC Memo:	Prior to Sept, 2004 data translation this spill Lead_DEC Field was FOLEY Con Ed e2mis #146443: 20-Dec-2002 09:39 Mechanic B N. Mcallister #20363 reports while on location to flush he discovered Vehicle #60405 leaked 10 gals of hydraulic fluid onto asphalt. The cause of the leak is the power transmission overide which is contained and stopped. No smoke or fire is/was involved. No sewers/waterways or private property affected. Cleanup is in progress using absorbent and pads. 20-Dec-2002 11:03 Operating Superv. C.D'Alisera #48339 reports that N. Mcallister #20363 and Mechanic B T.Hoferichter 390221 completed cleanup using absorbent and simple green. Two 55 gallon drums of solid waste generated as well as 15 gallons of liquid which wil brought back to Van Nest under the 1-Trip rule.

FORDHAM RD (Continued) **S106010211**

Remarks: cleanup almost complete now ref #146443

All Materials:
Site ID: 94346
Operable Unit ID: 860920
Operable Unit: 01
Material ID: 513092
Material Code: 0010
Material Name: hydraulic oil
Case No.: Not reported
Material FA: Petroleum
Quantity: 10.00
Units: G
Recovered: 10.00
Resource Affected: Soil
Oxygenate: Not reported

CV588 **MANHOLE#23925** **NY Spills** **S106721392**
SW **WEST FORDHAM ROAD/GRAND A** **N/A**
1/4-1/2 **BRONX, NY**
0.424 mi.
2239 ft. **Site 4 of 5 in cluster CV**

Relative:
Lower

Actual:
130 ft.

SPILLS:
Name: MANHOLE#23925
Address: WEST FORDHAM ROAD/GRAND A
City,State,Zip: BRONX, NY
Spill Number/Closed Date: 0408216 / 2005-05-20
Facility ID: 0408216
Facility Type: ER
DER Facility ID: 268103
Site ID: 332881
DEC Region: 2
Spill Cause: Other
Spill Class: C4
SWIS: 0301
Spill Date: 2004-10-25
Investigator: SKARAKHA
Referred To: Not reported
Reported to Dept: 2004-10-25
CID: 403
Water Affected: Not reported
Spill Source: Unknown
Spill Notifier: Other
Cleanup Ceased: Not reported
Cleanup Meets Std: False
Last Inspection: Not reported
Recommended Penalty: False
UST Trust: False
Remediation Phase: 0
Date Entered In Computer: 2004-10-25
Spill Record Last Update: 2005-05-20
Spiller Name: ERT DESK
Spiller Company: Con Ed
Spiller Address: Not reported
Spiller Company: 001
Contact Name: ERT DESK

MANHOLE#23925 (Continued) **S106721392**

Latitude: Not reported
Longitude: Not reported
DEC Memo: 155964 25-Oct-2004 15:45hrs. Bx/West Quality Assurance Rep J. Croughan # 51129 reports that while inspecting manhole # 23925 he discovered ~ 12 OZ of cable oil leaking from sealed caps on 3 conductor 800 cable ends. There was/is no sewers, waterways affected. There is an unsupported lead joint in the manhole (D-Fault) and a portion of the manhole ceiling in need of repair. The crew took an oil sample (COC# DD 15207) and placed Environmental tag # 36906. Cleanup pending D-Fault repair (D-Fault Tag # 00354) and lab results. Lab Sequence Number: 04-08744-001 - TOTAL PCB 11 ppm Lab Sequence Number: 04-08745-001 - Analysis indicates the presence of a cable oil. 18-Nov-2004 05:21 Flush Mech D.Rodriguez 01075 reports cleanup complete performing a double wash and rinse removing 400lbs of lead hazardous debris to be brought to Hellgate Pit for temporary storage. CFS tanker removed 100 gallons of non-hazardous liquid to be brought to Astoria WWTF. Env tag 36906 was removed and the source of the oil is the cable which will be removed on the 7-3 shift-11/18/04 as per FCR. 19-Nov-2004 11:30 hrs. Bx/west CC. FCR. C. Shoesoff # 18715 reported that the defective cable has been removed. CLEANUP COMPLETE.
Remarks: con ed# 155964.about 12 ounces spilled.

All Materials:
Site ID: 332881
Operable Unit ID: 1095088
Operable Unit: 01
Material ID: 575217
Material Code: 0020B
Material Name: cable oil
Case No.: Not reported
Material FA: Petroleum
Quantity: Not reported
Units: G
Recovered: .00
Resource Affected: Soil
Oxygenate: Not reported

CV589 **CONED MANHOLE # 23930** **NY Spills** **S106722412**
SW **GRANDE AVE/ WEST FRODHAM** **N/A**
1/4-1/2 **BRONX, NY**
0.424 mi.
2239 ft. **Site 5 of 5 in cluster CV**

Relative: **Lower**
Actual: **130 ft.**

SPILLS:
Name: CONED MANHOLE # 23930
Address: GRANDE AVE/ WEST FRODHAM
City,State,Zip: BRONX, NY
Spill Number/Closed Date: 0408199 / 2004-12-28
Facility ID: 0408199
Facility Type: ER

CONED MANHOLE # 23930 (Continued) **S106722412**

DER Facility ID:	268089
Site ID:	332864
DEC Region:	2
Spill Cause:	Unknown
Spill Class:	C4
SWIS:	0301
Spill Date:	2004-10-25
Investigator:	SKARAKHA
Referred To:	Not reported
Reported to Dept:	2004-10-25
CID:	444
Water Affected:	Not reported
Spill Source:	Unknown
Spill Notifier:	Responsible Party
Cleanup Ceased:	Not reported
Cleanup Meets Std:	False
Last Inspection:	Not reported
Recommended Penalty:	False
UST Trust:	False
Remediation Phase:	0
Date Entered In Computer:	2004-10-25
Spill Record Last Update:	2004-12-28
Spiller Name:	ERT DESK
Spiller Company:	CONED MANHOLE #23930
Spiller Address:	GRANDE AVE/ WEST FRODHAM
Spiller Company:	001
Contact Name:	ERT DESK
Latitude:	Not reported
Longitude:	Not reported
DEC Memo:	155956 25-Oct-2004 11:30 hrs Bx/West Quality Assurance Inspector J. Croughan # 51129 reports that he discovered ~ 6 ounces of unknown oil on an earthen floor. There was/is no sewers, waterways or private property affected. There is an earthen sump in the structure but it has not been affected. The crew took an oil sample (COC# DD 15206) for PCB and Id. They also hung Environmental tag # 36320. Cleanup pending lab results. 25-Oct-2004 11:59 hrs. Correction to the initial report. The floor of the manhole is concrete and it has an earthen sump which has not been affected. Lab Sequence Number: 04-08724-001 - Analysis indicates the presence of a cable oil. Lab Sequence Number: 04-08723-001 - TOTAL PCB 5 ppm 04-Nov-2004 11:54 Flush Mech E.Cedeno 03384 reports cleanup complete performing a double wash and rinse removing 300lbs of lead hazardous debris to be brought to Hellgate Pit for tempoary storage. CFS tanker removed 120 gallons of non-hazardous liquid to be brought to Astoria WWTF. Env tag 36320 was removed and the source of the oil is unknown and the location is a concrete manhole and sump as per Mr. Cedeno.
Remarks:	6 OUNCES IN A MANHOLE: NO TO 5 QUESTIONS: NO CONCRETE FLOOR, OIL ON DIRT; SAMPLES HAVE BEEN TAKEN PENDING CLEAN UP CONED # 155956

All Materials:

Site ID:	332864
Operable Unit ID:	1095071

CONED MANHOLE # 23930 (Continued) **S106722412**

Operable Unit:	01
Material ID:	575200
Material Code:	0066A
Material Name:	unknown petroleum
Case No.:	Not reported
Material FA:	Petroleum
Quantity:	.00
Units:	G
Recovered:	.00
Resource Affected:	Soil
Oxygenate:	Not reported

DD590 **2550 PAINBRIDGE AVE** **NY Spills** **S108764648**
SE **2550 BAINBRIDGE AVE** **N/A**
1/4-1/2 **BRONX, NY**
0.424 mi.
2239 ft. **Site 2 of 4 in cluster DD**

Relative: **Lower**

Actual: **94 ft.**

SPILLS:

Name:	2550 PAINBRIDGE AVE
Address:	2550 BAINBRIDGE AVE
City,State,Zip:	BRONX, NY
Spill Number/Closed Date:	0706789 / 2007-09-19
Facility ID:	0706789
Facility Type:	ER
DER Facility ID:	336804
Site ID:	387376
DEC Region:	2
Spill Cause:	Equipment Failure
Spill Class:	C4
SWIS:	0301
Spill Date:	2007-09-19
Investigator:	smsanges
Referred To:	Not reported
Reported to Dept:	2007-09-19
CID:	444
Water Affected:	Not reported
Spill Source:	Institutional, Educational, Gov., Other
Spill Notifier:	Other
Cleanup Ceased:	Not reported
Cleanup Meets Std:	False
Last Inspection:	Not reported
Recommended Penalty:	Not reported
UST Trust:	Not reported
Remediation Phase:	0
Date Entered In Computer:	2007-09-19
Spill Record Last Update:	2007-09-19
Spiller Name:	CARLANNE DESEDELE
Spiller Company:	Not reported
Spiller Address:	2550 BAINBRIDGE AVE
Spiller Company:	001
Contact Name:	CARLANNE DESEDELE
Latitude:	40.8625940
Longitude:	-73.8931010
DEC Memo:	Sangesland spoke to Joe Ostrowski at PTC. He said his crew arrived on site and found the spill was only 5-10 gal. Super had already laid out speedie dry and PTC was only

2550 PAINBRIDGE AVE (Continued) **S108764648**

picking this up and then
power washing the area. Spill was outside in alley area - Cement floor was painted and no drains
impacted.

Remarks: FAULTY GAUGE AND IS BEING CLEANED UP:

All Materials:

Site ID:	387376
Operable Unit ID:	1144581
Operable Unit:	01
Material ID:	2134889
Material Code:	0001A
Material Name:	#2 fuel oil
Case No.:	Not reported
Material FA:	Petroleum
Quantity:	50.00
Units:	G
Recovered:	.00
Resource Affected:	Soil
Oxygenate:	Not reported

CS591 **NY LTANKS** **S103272658**
WSW **2440 WEBB AVENUE** **NY Spills** **N/A**
1/4-1/2 **BRONX, NY 10468** **NY LEAD**
0.424 mi. **NY NYC LAND USE**
2241 ft. **Site 3 of 3 in cluster CS**

Relative:
Higher

Actual:
137 ft.

LTANKS:

Name:	RESIDENCE
Address:	2440 WEBB AVE
City,State,Zip:	BRONX, NY
Spill Number/Closed Date:	0500759 / 2005-04-21
Facility ID:	0500759
Site ID:	343817
Spill Date:	2005-04-18
Spill Cause:	Tank Overfill
Spill Source:	Tank Truck
Spill Class:	C4
Cleanup Ceased:	Not reported
SWIS:	0301
Investigator:	SMSANGES
Referred To:	Not reported
Reported to Dept:	2005-04-18
CID:	407
Water Affected:	Not reported
Spill Notifier:	Responsible Party
Last Inspection:	Not reported
Recommended Penalty:	Not reported
Meets Standard:	True
UST Involvement:	Not reported
Remediation Phase:	0
Date Entered In Computer:	2005-04-18
Spill Record Last Update:	2005-04-21
Spiller Name:	JIM CAREY
Spiller Company:	CASTLE OIL
Spiller Address:	Not reported
Spiller County:	001

(Continued) **S103272658**

Spiller Contact:	SOLAR MANAGEMENT
Spiller Phone:	(212) 633-9985
Spiller Extention:	Not reported
DEC Region:	2
DER Facility ID:	220384
Latitude:	40.8649030
Longitude:	-73.9062620
DEC Memo:	Sangesland spoke to Jim Carey at Castle, he said the spill was minor on the sidewalk and has been cleaned up. Several calls were made to Solar Management, but no calls were returned.
Remarks:	Spill has been cleaned up.

All Materials:

Site ID:	343817
Operable Unit ID:	1102496
Operable Unit:	01
Material ID:	582714
Material Code:	0001A
Material Name:	#2 fuel oil
Case No.:	Not reported
Material FA:	Petroleum
Quantity:	7.00
Units:	G
Recovered:	.00
Resource Affected:	Soil
Oxygenate:	Not reported

SPILLS:

Name:	2440 WEBB AVE
Address:	2440 WEBB AVE
City,State,Zip:	BRONX, NY
Spill Number/Closed Date:	9511027 / 1995-12-04
Facility ID:	9511027
Facility Type:	ER
DER Facility ID:	220384
Site ID:	270722
DEC Region:	2
Spill Cause:	Equipment Failure
Spill Class:	C4
SWIS:	0301
Spill Date:	1995-12-02
Investigator:	GUTIERREZ
Referred To:	Not reported
Reported to Dept:	1995-12-02
CID:	312
Water Affected:	Not reported
Spill Source:	Private Dwelling
Spill Notifier:	Other
Cleanup Ceased:	Not reported
Cleanup Meets Std:	False
Last Inspection:	Not reported
Recommended Penalty:	False
UST Trust:	False
Remediation Phase:	0
Date Entered In Computer:	1995-12-02
Spill Record Last Update:	1995-12-04

(Continued) **S103272658**

Spiller Name: Not reported
Spiller Company: BLDG OWNER
Spiller Address: Not reported
Spiller Company: 999
Contact Name: Not reported
Latitude: 40.8649760
Longitude: -73.9062064
DEC Memo: Not reported
Remarks: DEFECTIVE EQUIPMENT - BEING CLEANED UP NOW

All Materials:
Site ID: 270722
Operable Unit ID: 1025355
Operable Unit: 01
Material ID: 358379
Material Code: 0001A
Material Name: #2 fuel oil
Case No.: Not reported
Material FA: Petroleum
Quantity: 3.00
Units: G
Recovered: 3.00
Resource Affected: Soil
Oxygenate: Not reported

NYC LEAD:
Name: Not reported
Address: 2440 WEBB AVENUE
City,State,Zip: BRONX, NY 10468
Violation ID: 13726181
Building ID: 120363
Registration ID: 204800
Apartment: A2
Story: 1
Class: Most Serious
Inspection Date: 07/16/2020
Approved Date: 07/16/2020
Original Certify By Date: 08/15/2020
Original Correct By Date: 08/10/2020
New Certify By Date: Not reported
New Correct By Date: Not reported
Certified Date: Not reported
Order Number: 617
NOV ID: 6908057
NOV Description: SECTION 27-2056.6 ADM CODE - CORRECT THE LEAD-BASED PAINT HAZARD - PAINT THAT TESTED POSITIVE FOR LEAD CONTENT AND THAT IS PEELING OR ON A DETERIORATED SUBSURFACE - USING WORK PRACTICES SET FORTH IN 28 RCNY 11-06(B)(2) 1st CLOSET FROM EAST AT SOUTH WALL DOOR, 1st CLOSET FROM EAST AT SOUTH WALL DOOR FRAME IN THE 2nd ROOM FROM EAST LOCATED AT APT A2, 1st STORY, 1st APARTMENT FROM NORTH AT EAST
NOV Issued Date: 07/17/2020
Current Status ID: 19
Current Status: VIOLATION CLOSED
Current Status Date: 03/15/2022

Name: Not reported

(Continued) **S103272658**

Address:	2440 WEBB AVENUE
City,State,Zip:	BRONX, NY 10468
Violation ID:	13656540
Building ID:	120363
Registration ID:	204800
Apartment:	D1
Story:	4
Class:	Most Serious
Inspection Date:	01/31/2020
Approved Date:	03/22/2020
Original Certify By Date:	04/03/2020
Original Correct By Date:	03/29/2020
New Certify By Date:	Not reported
New Correct By Date:	Not reported
Certified Date:	Not reported
Order Number:	618
NOV ID:	6862667
NOV Description:	27-2056.7 ADM CODE: CORRECT FAILURE TO PROVIDE TO THE DEPARTMENT WITHIN 45 DAYS OF DEMAND ALL RECORDS REQUIRED TO BE MAINTAINED BY OWNER PURSUANT TO LOCAL LAW 1 OF 2004 RELATED TO LEAD-BASED PAINT NOTICES, INSPECTIONS AND REMEDIATION/ABATEMENT ACTIVITIES.
NOV Issued Date:	03/23/2020
Current Status ID:	19
Current Status:	VIOLATION CLOSED
Current Status Date:	01/24/2024

Name:	Not reported
Address:	2440 WEBB AVENUE
City,State,Zip:	BRONX, NY 10468
Violation ID:	13726179
Building ID:	120363
Registration ID:	204800
Apartment:	A2
Story:	1
Class:	Most Serious
Inspection Date:	07/16/2020
Approved Date:	07/16/2020
Original Certify By Date:	08/15/2020
Original Correct By Date:	08/10/2020
New Certify By Date:	Not reported
New Correct By Date:	Not reported
Certified Date:	Not reported
Order Number:	617
NOV ID:	6908057
NOV Description:	SECTION 27-2056.6 ADM CODE - CORRECT THE LEAD-BASED PAINT HAZARD - PAINT THAT TESTED POSITIVE FOR LEAD CONTENT AND THAT IS PEELING OR ON A DETERIORATED SUBSURFACE - USING WORK PRACTICES SET FORTH IN 28 RCNY 11-06(B)(2) WEST WALL, 1st WINDOW FRAME FROM WEST AT NORTH WALL IN THE BATHROOM LOCATED AT APT A2, 1st STORY, 1st APARTMENT FROM NORTH AT EAST
NOV Issued Date:	07/17/2020
Current Status ID:	19
Current Status:	VIOLATION CLOSED
Current Status Date:	03/15/2022

Name:	Not reported
Address:	2440 WEBB AVENUE

(Continued) **S103272658**

City,State,Zip:	BRONX, NY 10468
Violation ID:	13726180
Building ID:	120363
Registration ID:	204800
Apartment:	A2
Story:	1
Class:	Most Serious
Inspection Date:	07/16/2020
Approved Date:	07/16/2020
Original Certify By Date:	08/15/2020
Original Correct By Date:	08/10/2020
New Certify By Date:	Not reported
New Correct By Date:	Not reported
Certified Date:	Not reported
Order Number:	617
NOV ID:	6908057
NOV Description:	SECTION 27-2056.6 ADM CODE - CORRECT THE LEAD-BASED PAINT HAZARD - PAINT THAT TESTED POSITIVE FOR LEAD CONTENT AND THAT IS PEELING OR ON A DETERIORATED SUBSURFACE - USING WORK PRACTICES SET FORTH IN 28 RCNY 11-06(B)(2) BASEBOARD AT NORTH WALL IN THE FOYER LOCATED AT APT A2, 1st STORY, 1st APARTMENT FROM NORTH AT EAST
NOV Issued Date:	07/17/2020
Current Status ID:	19
Current Status:	VIOLATION CLOSED
Current Status Date:	03/15/2022

NYC LAND USE:

Name:	Not reported
Address:	2440 WEBB AVENUE
City,State,Zip:	BRONX, NY 10468
Latitude:	40.8648727
Longitude:	-73.9060685
Type Of Ownership Code:	Not reported
Owner Name:	2440 WEBB AVE BRONX LLC
Borough:	BX
Tax Block:	3219
Tax Lot:	91
Community District:	207
Census Tract 2020:	2026300
Census Block 2020:	20263004000
Census Tract 2010:	263
Census Block 2010:	4000
School District:	10
City Council District:	14
Fire Company:	E081
Police Precinct:	52
Health Center District:	21
Health Area:	320
Sanitation District Boro:	2
Sanitation District Number:	07
Sanitation Subsection:	1A
Zoning District 1:	R6: Residential Districts
Zoning District 2:	Not reported
Zoning District 3:	Not reported
Zoning District 4:	Not reported
Commercial Overlay 1:	Not reported
Commercial Overlay 2:	Not reported

(Continued) **S103272658**

Special Purpose District 1:	Not reported
Special Purpose District 2:	Not reported
Special Purpose District 3:	Not reported
Limited Height District:	Not reported
Spill Boundary Indicator:	N
Building Class:	C1: WALK UP APARTMENTS - Over Six Families Without Stores
Land Use Category:	Multi-Family Walk-Up Buildings
Number Of Easements:	0
Lot Area:	4850
Total Building Floor Area:	19280
Commercial Floor Area:	0
Residential Floor Area:	19280
Office Floor Area:	0
Retail Floor Area:	0
Garage Floor Area:	0
Storage Floor Area:	0
Factory Floor Area:	0
Other Floor Area:	0
Total Building Floor Area Source Code:	2
Number Of Buildings:	1
Number Of Floors:	5.0000000
Residential Units:	20
Total Units:	20
Lot Frontage:	52.0000000
Lot Depth:	100.0000000
Building Frontage:	52.0000000
Building Depth:	88.0000000
Extension Code:	N
Proximity Code:	0
Irregular Lot Code:	Y
Lot Type:	5
Basement Type/Grade:	0
Assessed Land Value:	54450.00000
Assessed Total Value:	445950.00000
Exempt Total Value:	0.00000
Year Built:	1917
Year Altered 1:	0
Year Altered 2:	0
Historic District Name:	Not reported
Landmark Status:	Not reported
Built Floor Area Ratio:	3.98000000000
Maximum Allowable Residential Far:	2.43000000000
Maximum Allowable Commercial Far:	0.00000000000
Maximum Allowable Community Facility Far:	4.80000000000
Boro Code:	2
Borough, Tax Block and Lot:	2032190091.00000000
Condominium Number:	Not reported
Census Tract 2:	0263
X Coordinate:	1010231
Y Coordinate:	254388
Zoning Map #:	3c
Zoning Map Code:	Not reported
Sanborn Map #:	214 031
Tax Map #:	21111
E-designation Number:	Not reported
Apportionment BBL:	Not reported
Apportionment Date:	Not reported

(Continued) **S103272658**

Pluto ??? Dtm Base Map Indicator:	1
2007 Flood Insurance Rate Map Indicator:	Not reported
2015 Preliminary Flood Insurance Rate Map Indicator:	Not reported
Version Number:	24v1.1
Changed By DCP:	Not reported

DD592 **PROPOSED FORDHAM LIBRARY** **NY Spills** **S107489218**
SE **2556 BAINBRIDGE AVE/ COLE** **N/A**
1/4-1/2 **BRONX, NY**
0.425 mi.
2245 ft. **Site 3 of 4 in cluster DD**

Relative: **Lower**

Actual: **92 ft.**

SPILLS:

Name:	PROPOSED FORDHAM LIBRARY
Address:	2556 BAINBRIDGE AVE/ COLE
City,State,Zip:	BRONX, NY
Spill Number/Closed Date:	0510077 / 2021-09-16
Facility ID:	0510077
Facility Type:	ER
DER Facility ID:	306036
Site ID:	355977
DEC Region:	2
Spill Cause:	Unknown
Spill Class:	C4
SWIS:	0301
Spill Date:	2005-10-26
Investigator:	rmpiper
Referred To:	Not reported
Reported to Dept:	2005-11-23
CID:	408
Water Affected:	Not reported
Spill Source:	Commercial/Industrial
Spill Notifier:	Other
Cleanup Ceased:	Not reported
Cleanup Meets Std:	False
Last Inspection:	Not reported
Recommended Penalty:	False
UST Trust:	False
Remediation Phase:	0
Date Entered In Computer:	2005-11-23
Spill Record Last Update:	2021-09-16
Spiller Name:	LEE GUTTERMAN
Spiller Company:	LIBRARY
Spiller Address:	2556 BAINBRIDGE AVE/ COLE
Spiller Company:	001
Contact Name:	LEE GUTTERMAN
Latitude:	40.8627824
Longitude:	-73.8930008
DEC Memo:	need to send CSL 12/05/05-Vought-Received call and spoke to Pam Olerich (Louis Berger 212-612-7943). Geophysical survey to determine location will be occurring today and soil and groundwater sample collection will be next week. Current library and will become school. Contamination may be present under school. Contact for school is Lee Gutterman (SCA 718-472-8502). Vought requested copy of work proposal for collection of two soil vapor samples, thirteen soil

PROPOSED FORDHAM LIBRARY (Continued) **S107489218**

borings and three monitoring wells and groundwater samples. Soil gas concentrations show 13ppb
xylene, 11ppb toluene and 680ppb TCE. No tanks onsite and #2 fuel oil tank in sidewalk. Scope of
work and data tables will be submitted to DEC. Geophysical surey approved by Vought and Vought also
required submission of proposed work plan and data tables. Received call and spoke to Pam and CSA
needs investigation results ASAP and investigation will proceed. Groundwater samples not taken.
Results of investigation will be submitted to DEC upon completion. Vought called Lee Gutterman and
left message with receptionist to return call to DEC. Vought spoke with DEC Austin who requested
more information prior to possibly sending out Stipulation Agreement. DEC requires: 1)Stipulation
agreement 2)submission of proposed workplan. 12/6/05-Vought-Received call from Louis Berger
(Richard Weatherbee 212-612-7936). Vought returned call and left message to return call. Called
Weatherbee and left message to return call to DEC.
12/12/05-Vought-Received message from
Weatherbee. Vought returned call and left message to return call.
2/13/06-Vought received call from
Afar Amani (NYCDDC 718-391-1064). Vought called and spoke to Afar and site is owned by NY Public
Library who will be selling site to SCA. SCA will be performing Phase II. Libary asking DDC for
cleanup requirements amd DDC contacted DEC for cleanup status. DEC stated that no results for site
have been received to date and Department still awaiting Phase II results. Vought called Weatherbee
and left message to return call with status of proposal.
3/7/06-Vought-Received message from
Weatherbee that point of contact is SCA Lee Gutterman (718-472-8502). Vought called Gutterman and
left message to return call to DEC. 3/18/06-Vought-Recieved call and spoke to Lee Gutterman and
Drew Lent. SCA has not taken over property as of yet and school construction is not confirmed as of
yet. Library is vacant and has been relocated. For further contact call NY Public Libraries (Joanna
Pestka VP Operations 212-930-0071). Vought had no requirements as of yet due to uknown fate of
property and no immmediate threats. Vought called Joanna Pestka and left message to return call to
DEC. Vought spoke to Pestka and she will call DEC with updates. Pestka will hire environmental
consultant. Report will be sent to DEC. 05/17/06-Vought-Spill transferred from DEC Vought to DEC
Piper as per DEC Austin. 6/2/06- DEC Piper spoke w/ Joanna Pestka of NYPL, As per conversation, no
work has been done at property. Piper explained to her that the Library is in Violation and will
need to immediately cleanup the site. Mailed CSL stating requirements. 6/14/06- DEC Piper spoke w/
Vic Ricchezza of Airtek Env. Building is owned by the city. Proposed

PROPOSED FORDHAM LIBRARY (Continued) **S107489218**

use is a school. Phase 2 work
was authorized. Soil and gw contamination form old fuel oil UST. Vic is going to a meeting today
regarding site. He will obtain copies of the Phase I and II previously performed. Remedial work
will be determined upon facts of prev. investigations. 9/27/06- DEC Piper reviewed subsurface
investigation report. As per report, there are low levels of soil contamination in the NW peortion
of the site in the area surrounding, the abandoned 2500 gal #2 fuel tank. ADditionally, there are a
number of VOC's in gw slightly above TOGS (MtBE, PERC TCE). Most importantly, there are elevated
levels of VOC's (MtBE, Benzene, Toluene, Ethylbenzene, Xylenes, Trimethylbenzenes, and PERC.) in
subslab vapor samples. AN indoor air vapor assessment was completed and detected elevated levels of
these constituents. Due to levels exhibited in soil and gw, no remediation is required of these
resources. Though a sub slab depressurization system and epoxy vapr barrier must be implented. DEC
Piper spoke w. Victor of Airtek Env. and he will speak w./ Library and generate work plan/
proposal. 6/21/07- DEC Piper recieved and reviewed proposal for sub slab depressurization system.
Piperspoke w. VIc Rocetta of Airtec and appproved plan. 5/15/08- DEC Piper - I spoke with Lee
Guttermand of SCA, As per conversation, the SCA has walked away from the property. I then spoke
with Vic R at Airtek (consultant), as per him they have not performed any additional work since the
approval of the SSDS. The property is has not been sold and it is vacant. 6/8/2009 Dept of Health
and Mental Hygine now owns the site and a new consultant wants to use the existing building (built
1923). Site will now be used as an animal clinic.
5/31/13-Vought-Recevied call from Nova Consulting
(Tony Galasso Ph:570-786-1031) who represents adjacent property who believes that his site has been
impacted at one time by this spill. He wants to know current status and remedial actions. 2-456993
DEC Piper discussed case with DEC Austin. Based on history, age, analytical collected, this spill
is administratively closed. No immediate threat to health and environment noted.

Remarks: DUE TO A LEAKING TANK. THE IMPACT IS JUST TO SOIL, SOIL BORRINGS CAME BACK. HAS NOT BEEN CLEANED UP

All Materials:

Site ID:	355977
Operable Unit ID:	1113307
Operable Unit:	01
Material ID:	2103368
Material Code:	0001A
Material Name:	#2 fuel oil
Case No.:	Not reported
Material FA:	Petroleum
Quantity:	Not reported

PROPOSED FORDHAM LIBRARY (Continued) **S107489218**

Units:	G
Recovered:	.00
Resource Affected:	Soil
Oxygenate:	Not reported

DE593 **CON EDISON** **NY Spills** **S105141367**
ENE **2928 JEROME AVE** **NY LEAD** **N/A**
1/4-1/2 **BRONX, NY 10452** **NY MANIFEST**
0.426 mi.
2249 ft. **Site 1 of 4 in cluster DE**

Relative:
Higher

Actual:
138 ft.

SPILLS:

Name:	M.D.J.J. REALITY
Address:	2928 JEROME AV
City,State,Zip:	BRONX, NY
Spill Number/Closed Date:	0105029 / 2003-07-21
Facility ID:	0105029
Facility Type:	ER
DER Facility ID:	146629
Site ID:	174306
DEC Region:	2
Spill Cause:	Human Error
Spill Class:	C4
SWIS:	0301
Spill Date:	2001-08-09
Investigator:	TJDEMEO
Referred To:	Not reported
Reported to Dept:	2001-08-09
CID:	390
Water Affected:	Not reported
Spill Source:	Private Dwelling
Spill Notifier:	Local Agency
Cleanup Ceased:	Not reported
Cleanup Meets Std:	False
Last Inspection:	Not reported
Recommended Penalty:	False
UST Trust:	False
Remediation Phase:	0
Date Entered In Computer:	2001-08-09
Spill Record Last Update:	2003-07-21
Spiller Name:	MARKO MUCULOVIC
Spiller Company:	M.D.J.J. REALITY
Spiller Address:	2928 JEROME AV
Spiller Company:	001
Contact Name:	MARKO MUCULOVIC
Latitude:	40.8719033
Longitude:	-73.8901786
DEC Memo:	Prior to Sept, 2004 data translation this spill Lead_DEC Field was DEMEO 7/21/03 TJD Tank overfill. Material contained and cleaned using absorbents. No further action required.
Remarks:	caller states that the owner rear the guage wrong and ordered the incorrect amount of fuel

All Materials:

Site ID:	174306
Operable Unit ID:	843516

CON EDISON (Continued) **S105141367**

Operable Unit: 01
Material ID: 533511
Material Code: 0002A
Material Name: #4 fuel oil
Case No.: Not reported
Material FA: Petroleum
Quantity: 10.00
Units: G
Recovered: .00
Resource Affected: Soil
Oxygenate: Not reported

NYC LEAD:
Name: Not reported
Address: 2928 JEROME AVENUE
City,State,Zip: BRONX, NY 10468
Violation ID: 12987168
Building ID: 806773
Registration ID: 209917
Apartment: 3E
Story: 3
Class: Most Serious
Inspection Date: 03/21/2019
Approved Date: 03/29/2019
Original Certify By Date: 05/01/2019
Original Correct By Date: 04/26/2019
New Certify By Date: Not reported
New Correct By Date: Not reported
Certified Date: Not reported
Order Number: 616
NOV ID: 6436330
NOV Description: SECTION 27-2056.6 ADM CODE - CORRECT THE LEAD-BASED PAINT HAZARD - PRESUMED LEAD PAINT THAT IS PEELING OR ON A DETERIORATED SUBSURFACE USING WORK PRACTICES SET FORTH IN 28 RCNY 11-06(B)(2) CEILING IN THE 3rd ROOM FROM NORTH AT EAST LOCATED AT APT 3E, 3rd STORY, 1st APARTMENT FROM NORTH AT EAST
NOV Issued Date: 03/29/2019
Current Status ID: 19
Current Status: VIOLATION CLOSED
Current Status Date: 04/15/2019

Name: Not reported
Address: 2928 JEROME AVENUE
City,State,Zip: BRONX, NY 10468
Violation ID: 12987169
Building ID: 806773
Registration ID: 209917
Apartment: 3E
Story: 3
Class: Most Serious
Inspection Date: 03/21/2019
Approved Date: 03/29/2019
Original Certify By Date: 05/01/2019
Original Correct By Date: 04/26/2019
New Certify By Date: Not reported
New Correct By Date: Not reported

CON EDISON (Continued) **S105141367**

Certified Date: Not reported
Order Number: 616
NOV ID: 6436330
NOV Description: SECTION 27-2056.6 ADM CODE - CORRECT THE LEAD-BASED PAINT HAZARD - PRESUMED LEAD PAINT THAT IS PEELING OR ON A DETERIORATED SUBSURFACE USING WORK PRACTICES SET FORTH IN 28 RCNY 11-06(B)(2) 1st RADIATOR FROM NORTH AT EAST WALL IN THE 1st ROOM FROM NORTH LOCATED AT APT 3E, 3rd STORY, 1st APARTMENT FROM NORTH AT EAST
NOV Issued Date: 03/29/2019
Current Status ID: 19
Current Status: VIOLATION CLOSED
Current Status Date: 04/15/2019

Name: Not reported
Address: 2928 JEROME AVENUE
City,State,Zip: BRONX, NY 10468
Violation ID: 12495375
Building ID: 806773
Registration ID: 209917
Apartment: 3E
Story: 3
Class: Most Serious
Inspection Date: 07/24/2018
Approved Date: 07/25/2018
Original Certify By Date: 08/28/2018
Original Correct By Date: 08/23/2018
New Certify By Date: 09/11/2018
New Correct By Date: 09/06/2018
Certified Date: Not reported
Order Number: 617
NOV ID: 6149696
NOV Description: SECTION 27-2056.6 ADM CODE - CORRECT THE LEAD-BASED PAINT HAZARD - PAINT THAT TESTED POSITIVE FOR LEAD CONTENT AND THAT IS PEELING OR ON A DETERIORATED SUBSURFACE - USING WORK PRACTICES SET FORTH IN 28 RCNY 11-06(B)(2) 1st DOOR FROM SOUTH AT WEST WALL IN THE FOYER LOCATED AT APT 3E, 3rd STORY, 1st APARTMENT FROM NORTH AT EAST
NOV Issued Date: 07/26/2018
Current Status ID: 19
Current Status: VIOLATION CLOSED
Current Status Date: 11/28/2018

Name: Not reported
Address: 2928 JEROME AVENUE
City,State,Zip: BRONX, NY 10468
Violation ID: 12495374
Building ID: 806773
Registration ID: 209917
Apartment: 3E
Story: 3
Class: Most Serious
Inspection Date: 07/24/2018
Approved Date: 07/25/2018
Original Certify By Date: 08/28/2018
Original Correct By Date: 08/23/2018
New Certify By Date: 09/11/2018
New Correct By Date: 09/06/2018
Certified Date: Not reported

CON EDISON (Continued) **S105141367**

Order Number: 617
NOV ID: 6149696
NOV Description: SECTION 27-2056.6 ADM CODE - CORRECT THE LEAD-BASED PAINT HAZARD - PAINT THAT TESTED POSITIVE FOR LEAD CONTENT AND THAT IS PEELING OR ON A DETERIORATED SUBSURFACE - USING WORK PRACTICES SET FORTH IN 28 RCNY 11-06(B)(2) EAST WALL IN THE KITCHEN LOCATED AT APT 3E, 3rd STORY, 1st APARTMENT FROM NORTH AT EAST
NOV Issued Date: 07/26/2018
Current Status ID: 20
Current Status: DEFECT LETTER ISSUED
Current Status Date: 09/14/2018

Name: Not reported
Address: 2928 JEROME AVENUE
City,State,Zip: BRONX, NY 10468
Violation ID: 15232481
Building ID: 806773
Registration ID: 209917
Apartment: 2A
Story: 2
Class: Most Serious
Inspection Date: 06/22/2022
Approved Date: 06/23/2022
Original Certify By Date: 07/23/2022
Original Correct By Date: 07/18/2022
New Certify By Date: Not reported
New Correct By Date: Not reported
Certified Date: Not reported
Order Number: 617
NOV ID: 7951008
NOV Description: SECTION 27-2056.6 ADM CODE - CORRECT THE LEAD-BASED PAINT HAZARD - PAINT THAT TESTED POSITIVE FOR LEAD CONTENT AND THAT IS PEELING OR ON A DETERIORATED SUBSURFACE - USING WORK PRACTICES SET FORTH IN 28 RCNY 11-06(B)(2) 1st DOOR FROM WEST AT NORTH WALL, 1st DOOR FRAME FROM WEST AT NORTH WALL IN THE FOYER LOCATED AT APT 2A, 2nd STORY, 2nd APARTMENT FROM EAST AT SOUTH
NOV Issued Date: 06/24/2022
Current Status ID: 2
Current Status: NOV SENT OUT
Current Status Date: 06/24/2022

NY MANIFEST:
EPA ID: NYP004497764
Country: USA
Name: CON EDISON
Address: 2928 JEROME AVE
Address 2: SB17001
City,State,Zip: BRONX, NY 10452
Zip 4: Not reported
Location Address 1: 2928 JEROME AVE
Location Address 2: SB17001
Location City,State,Zip: BRONX, NY 10452
Location Zip 4: Not reported
Facility Status: Not reported
Total Tanks: Not reported
Code: BP

CON EDISON (Continued) **S105141367**

Mailing:
- Mailing Name: CON EDISON
- Mailing Contact: CON EDISON
- Mailing Address 1: 4 IRVING PL
- Mailing Address 2: 15TH ST
- Mailing City,State,Zip: NEW YORK, NY 10003
- Mailing Zip 4: Not reported
- Mailing Country: USA
- Mailing Phone: Not reported

Manifest Data:
- Document ID: Not reported
- Manifest Status: Not reported
- Trans1 State ID: NJD003812047
- Year: 2018
- Trans2 State ID: Not reported
- Generator Ship Date: 04/11/2014
- Trans1 Recv Date: 04/11/2014
- Trans2 Recv Date: Not reported
- TSD Site Recv Date: 04/11/2014
- Part A Recv Date: Not reported
- Part B Recv Date: Not reported
- Generator EPA ID: NYP004497764
- Trans1 EPA ID: Not reported
- Trans2 EPA ID: Not reported
- TSDF ID 1: NJD991291105
- TSDF ID 2: Not reported
- Manifest Tracking Number: 002359942GBF
- Import Indicator: N
- Export Indicator: N
- Discr Quantity Indicator: N
- Discr Type Indicator: N
- Discr Residue Indicator: N
- Discr Partial Reject Indicator: N
- Discr Full Reject Indicator: N
- Manifest Ref Number: Not reported
- Alt Facility RCRA ID: Not reported
- Alt Facility Sign Date: Not reported
- MGMT Method Type Code: H110
- Waste Code a: LEAD
- Waste Code b: Not reported
- Waste Code c: Not reported
- Waste Code e: Not reported
- Waste Code f: Not reported
- Waste Code g: Not reported
- Waste Code 1: Not reported
- Waste Code 2: Not reported
- Waste Code 3: Not reported
- Waste Code 4: Not reported
- Waste Code 5: Not reported
- Waste Code 6: Not reported
- Quantity: 1000
- Units: Pounds
- Number of Containers: 1
- Container Type: Cargo tanks (tank trucks)
- Handling Method: Treat

CON EDISON (Continued) **S105141367**

Specific Gravity: 1

DF594 **PS 33** **NY Spills** **S109208676**
SSW **2424 JEROME AVE/2413 WALTON AVENUE** **N/A**
1/4-1/2 **BRONX, NY**
0.426 mi.
2250 ft. **Site 1 of 5 in cluster DF**

Relative: **Lower**

Actual: **112 ft.**

SPILLS:

Name:	PS 33
Address:	2424 JEROME AVE/2413 WALTON AVENUE
City,State,Zip:	BRONX, NY
Spill Number/Closed Date:	9300750 / 2008-08-29
Facility ID:	9300750
Facility Type:	ER
DER Facility ID:	221857
Site ID:	272634
DEC Region:	2
Spill Cause:	Equipment Failure
Spill Class:	C2
SWIS:	0301
Spill Date:	1993-04-15
Investigator:	jbvought
Referred To:	Not reported
Reported to Dept:	1993-04-15
CID:	Not reported
Water Affected:	Not reported
Spill Source:	Private Dwelling
Spill Notifier:	Other
Cleanup Ceased:	Not reported
Cleanup Meets Std:	False
Last Inspection:	1993-04-26
Recommended Penalty:	False
UST Trust:	False
Remediation Phase:	0
Date Entered In Computer:	1993-04-16
Spill Record Last Update:	2008-09-04
Spiller Name:	BLANCA MARCIA
Spiller Company:	WALDRON MENAHAM REALTY CO
Spiller Address:	2413 WALTON AVENUE
Spiller Company:	001
Contact Name:	PUBLIC SCHOOL 33
Latitude:	40.8618342
Longitude:	-73.9016899
DEC Memo:	Prior to Sept, 2004 data translation this spill Lead_DEC Field was TIPPLE Spill Responder S. Miller inspected the site on 4/15/93. An active excavation at PS 33 showed heating oil floating on the ground water. The oil came from the direction of an adjacent tenement, 2413 Walton Ave: polaroids were taken. Due to unwilling/unable spiller, Waldron Menaham Realty Corporation, at 2413 Walton Avenue, a state approved spill contractor was called in to remediate spillage on 4/16/93. The spill was caused by a leaking 275 gallon AST in basement of 2413 Walton Avenue - polaroids were taken. By 4/26/93, the spiller replaced the leaking AST and the state

PS 33 (Continued) **S109208676**

remediation in the excavation was
completed. 7/6/04 - AUSTIN - TRANSFERRED FROM TANG/MILLER AS A PIN
PROJECT FOR REVIEW - END 8/23/05
- Raphael Ketani. Case transferred to Jeff Vought.
07/25/08-Vought-Spill reassigned from DEC Vought
to DEC Ketani as per DEC Austin. 08/19/08-Vought-Spill reassigned from
DEC Ketani to DEC Vought.
Complete file review as part of GASB 49 request to determine future
liabilities with site. Site
Photos with Site Polaroid Log-4/15/93. Photos taken by DEC Miller.
Leaking 275-gallon AST in
basement by foundation wall adjacent to PS 33 excavation, #2 oil will
fill a shovel hole if dug
into corner (corner of excavation at PS33). Photos of speedy dry
soaked with oil surrounding tank
at 2413 Walton, photo of sorbent boom and pads and puddles of #2 fuel
oil in excavation at PS33,
Photos of breached side seam of 275-gallon AST located at 2413 Walton
Avenue. Two (275-gallon) ASTs
in photos at 2413 Walton Avenue. Business Card-4/15/93: New York
School Construction Authority
Victor Sanchez 718-472-8115 718-472-3147 Letter from Cullen and Dykman
Esq to Waldron Menaham
Realty Corp (Blanca Murcia)-4/27/93. Attorneys for Green Point Savings
Bank that provided loan to
owners of 2413 Walton Avenue. Request to keep bank informed. Address
of Waldon Menaham is: Waldron
Menaham Realty Corp 2413 Walton Avenue Bronx, NY 10468 Attn: Blanca
Murcia Ph: 407-847-3574 Letter
from Cullen and Dykman to Maximo Figuera Esq.-4/30/93. We are writing
to you so that you are able
to contact Ms. Murcia so that she is able to take all necessary steps
to resolve this matter as
indicated in your letter of April 27, 1993. Letter from Cullen and
Dykman to Blanca Murcia-5/28/93.
Request to keep Cullen and Dykman on progress with your payment of the
amount due... . Letter from
DEC Miller to Blanca Murcia-6/17/93. ...we consider you responsible
for the above referenced spill
at New York City Public School 33... . The spillage resulted from a
leaking 275 gallon heating oil
storage tank located on the basement floor of your building. The oil
seeped through the buildings
foundation and entered and open excavation on the adjoining PS33
property . Notification that case
will be forwarded to AG's office for reimbursement of expenses. Letter
from Cullen and Dykman to
DEC Miller-8/16/93. Blanca Murcia went to offices of Cullen and Dykman
and she indicated that the
oil spill was probably attributable to activities undertaken by
contractors for the city or Board
of Education at PS 33 next door. Request for more information on
resolution so that Bank may be
kept up to date. Contract Payment Package (Winston
Contracting)-8/3/93. Letter from Cullen and
Dykman (Willam Tucker) to DEC Miller - 10/7/93. No response received
from DEC from 8/16/93 letter.

PS 33 (Continued) **S109208676**

We are trying to clear this matter up on the banks records and would appreciate your contacting us as soon as possible so we can resolve it . Fax from DEC Miller to Tucker (Cullen and Dykman)-10/18/93. Fax including DEC letter dated 6/17/93 and fax cover page to Dudley Dedrick of Mercury Adjusters. Letter from Blanca Murica to Cullen and Dykman (Tucker)-1/13/94. Blanca received no official note about the amount she had to reimburse and she does not know who she had to pay So I Think that I don't have to take any action against the city, the city should be and I am waiting this action . Letter from Tucker to DEC Miller-1/19/94. Enclosed is a copy of a recent letter wer received from Ms. Murcia indicating that she has not received any indication of her obligation for payment in connection with the oil leak. Request for DEC to provide her that information. Letter from Tucker to DEC Miller-3/31/94. No reply from DEC form 1/19/94 letter. Request for current status. Fax from Winston (Joe Sceppa) to DEC Miller-12/15/97. Fax of part of contract payment package. Fax from Prudential Novelty Realty (Dean Mohammed 718-597-6700) to DEC Miller-12/16/97. Fax of tax assessment roll for site. Fax from Mercury Adjustment Bureau (Timothy Kelly 516-593-0900) to DEC Miller-12/31/97. We have closed our file after reporting our efforts to First Central Insurance Company c/o Ms. Pansy Satnarine. The last known address for Ms. Murcia was: Blanca Murcia 2630 Debany Road Kissimmee, Fl. 34744 Ph:407-847-3574 Letter from DEC Miller to Murcia-2/17/98. Shortly following the Department supervised clean up you were given a copy of the contractors invoice for $7,641.77 and asked to directly pay the contractor. Again, your cooperation was not evident as you ultimately referred the matter to your insurance company, First Central (claim number CPP 1011794-01) and then chose to ignore it. Morever I have been unable to contact you at the telephone numbers you had provided and your insurer has recently informed me that they will not settle the claim. Case has been referred to AG's office and request to contact Department with a reliable telephone number and mailing address... . Note letter returned to DEC as not deliverable and letter sent to above address in Kissimmee, Florida. ISR-2/17/98. Lists Waldron Menaham Realty company as Spiller 1. Letter from AG Nyhoff to Waldon Menaham Realty-6/8/99. Demand for full payment of costs and penalties. Fax from Colony Fuel Corp (Len Scarola 718-762-4800) to DEC Tibbe-6/22/99. FOIL request. 8/20/08-Vought-Called AAG office for status of case and spoke to AAG Legal Assistant Bechard and case was closed on 9/4/02 after RP paid states costs and penalties as well. No further action required by AG's office. DEC requires:

PS 33 (Continued) **S109208676**

1)delineation of soil and
groundwater contamination? 3)Final ISR and spill closure?
08/29/08-Vought-Discussed above possible
requirements with DEC Austin and no further delineation of soil and
groundwater contamination
required as product was previously removed by Milro at time of spill
event from groundwater and due
to site development and relatively old age of spill (and hence
dilution via groundwater migration)
the remote possibility of impacts to sensitive receptors. Case settled
by AGs office as well. Spill
closed by Vought and Final ISR submitted to DEC Austin for review and
signature.
09/04/08-Vought-Final ISR signed by DEC Austin and DEC Oliva and sent
to DEC Farrar.

Remarks: POSSIBLE CRACKED & TANK OIL IS LEAKING UP THRU SOIL & PULLING.OIL COMING FROM PROPERTY ADJACENT FROM SITE BELIEVED TO BE -2413 WALTON AVE

All Materials:

Site ID:	272634
Operable Unit ID:	979358
Operable Unit:	01
Material ID:	401492
Material Code:	0001A
Material Name:	#2 fuel oil
Case No.:	Not reported
Material FA:	Petroleum
Quantity:	100.00
Units:	G
Recovered:	75.00
Resource Affected:	Soil, Groundwater
Oxygenate:	Not reported

DG595 **NY Spills** **S102961866**
East **2839 BAINBRIDGE AVENUE** **NY LEAD** **N/A**
1/4-1/2 **BRONX, NY 10458** **NY NYC LAND USE**
0.427 mi.
2252 ft. **Site 1 of 2 in cluster DG**

Relative: **Lower**
Actual: **119 ft.**

SPILLS:

Name:	APARTMENTS
Address:	2839 BAINBRIDGE AVE
City,State,Zip:	BRONX, NY
Spill Number/Closed Date:	9709913 / 2003-10-03
Facility ID:	9709913
Facility Type:	ER
DER Facility ID:	174369
Site ID:	210342
DEC Region:	2
Spill Cause:	Equipment Failure
Spill Class:	B3
SWIS:	0301
Spill Date:	1997-11-25
Investigator:	RWAUSTIN
Referred To:	Not reported
Reported to Dept:	1997-11-25

(Continued) **S102961866**

CID:	370
Water Affected:	Not reported
Spill Source:	Private Dwelling
Spill Notifier:	Responsible Party
Cleanup Ceased:	Not reported
Cleanup Meets Std:	False
Last Inspection:	Not reported
Recommended Penalty:	False
UST Trust:	False
Remediation Phase:	0
Date Entered In Computer:	1997-11-25
Spill Record Last Update:	2003-10-03
Spiller Name:	Not reported
Spiller Company:	BENENSON FUNDING
Spiller Address:	Not reported
Spiller Company:	001
Contact Name:	ABOVE CALLER
Latitude:	40.8686685
Longitude:	-73.8882153
DEC Memo:	Prior to Sept, 2004 data translation this spill Lead_DEC Field was AUSTIN 10/3/03 - AUSTIN - SURF. SPILL - CLOSED - ORIG. ASSIGNED TO HALE - END
Remarks:	tank ruptured spill to basement concrete floor spill contained and cleaned and tank being evecuated

All Materials:

Site ID:	210342
Operable Unit ID:	1052949
Operable Unit:	01
Material ID:	328242
Material Code:	0002A
Material Name:	#4 fuel oil
Case No.:	Not reported
Material FA:	Petroleum
Quantity:	50.00
Units:	G
Recovered:	50.00
Resource Affected:	Soil
Oxygenate:	Not reported

NYC LEAD:

Name:	Not reported
Address:	2839 BAINBRIDGE AVENUE
City,State,Zip:	BRONX, NY 10458
Violation ID:	11348519
Building ID:	46702
Registration ID:	210293
Apartment:	3A
Story:	3
Class:	Most Serious
Inspection Date:	07/25/2016
Approved Date:	08/10/2016
Original Certify By Date:	09/13/2016
Original Correct By Date:	09/08/2016
New Certify By Date:	Not reported
New Correct By Date:	Not reported

(Continued) **S102961866**

Certified Date:	Not reported
Order Number:	616
NOV ID:	5491215
NOV Description:	SECTION 27-2056.6 ADM CODE - CORRECT THE LEAD-BASED PAINT HAZARD - PRESUMED LEAD PAINT THAT IS PEELING OR ON A DETERIORATED SUBSURFACE USING WORK PRACTICES SET FORTH IN 28 RCNY 11-06(B)(2) WEST WALL IN THE FOYER LOCATED AT APT 3A, 3rd STORY, 1st APARTMENT FROM WEST AT NORTH
NOV Issued Date:	08/11/2016
Current Status ID:	19
Current Status:	VIOLATION CLOSED
Current Status Date:	08/24/2016

NYC LAND USE:

Name:	Not reported
Address:	2839 BAINBRIDGE AVENUE
City,State,Zip:	BRONX, NY 10458
Latitude:	40.8685268
Longitude:	-73.8886723
Type Of Ownership Code:	Not reported
Owner Name:	2839 BAINBRIDGE AVEASSOCIATES,
Borough:	BX
Tax Block:	3295
Tax Lot:	49
Community District:	207
Census Tract 2020:	2040501
Census Block 2020:	20405013001
Census Tract 2010:	405.01
Census Block 2010:	3001
School District:	10
City Council District:	15
Fire Company:	E079
Police Precinct:	52
Health Center District:	21
Health Area:	900
Sanitation District Boro:	2
Sanitation District Number:	07
Sanitation Subsection:	2B
Zoning District 1:	R7B: Residential Districts
Zoning District 2:	Not reported
Zoning District 3:	Not reported
Zoning District 4:	Not reported
Commercial Overlay 1:	C1-3
Commercial Overlay 2:	Not reported
Special Purpose District 1:	Not reported
Special Purpose District 2:	Not reported
Special Purpose District 3:	Not reported
Limited Height District:	Not reported
Spill Boundary Indicator:	N
Building Class:	C7: WALK UP APARTMENTS - Over Six Families with Stores
Land Use Category:	Mixed Residential & Commercial Buildings
Number Of Easements:	0
Lot Area:	7406
Total Building Floor Area:	32800
Commercial Floor Area:	4000
Residential Floor Area:	28800
Office Floor Area:	0
Retail Floor Area:	4000

(Continued) **S102961866**

Garage Floor Area:	0
Storage Floor Area:	0
Factory Floor Area:	0
Other Floor Area:	0
Total Building Floor Area Source Code:	2
Number Of Buildings:	1
Number Of Floors:	5.0000000
Residential Units:	30
Total Units:	35
Lot Frontage:	80.4200000
Lot Depth:	92.0000000
Building Frontage:	80.0000000
Building Depth:	82.0000000
Extension Code:	N
Proximity Code:	0
Irregular Lot Code:	N
Lot Type:	3
Basement Type/Grade:	0
Assessed Land Value:	133200.00000
Assessed Total Value:	1031850.00000
Exempt Total Value:	0.00000
Year Built:	1922
Year Altered 1:	0
Year Altered 2:	0
Historic District Name:	Not reported
Landmark Status:	Not reported
Built Floor Area Ratio:	4.43000000000
Maximum Allowable Residential Far:	3.00000000000
Maximum Allowable Commercial Far:	0.00000000000
Maximum Allowable Community Facility Far:	3.00000000000
Boro Code:	2
Borough, Tax Block and Lot:	2032950049.00000000
Condominium Number:	Not reported
Census Tract 2:	040501
X Coordinate:	1015041
Y Coordinate:	255725
Zoning Map #:	3c
Zoning Map Code:	Not reported
Sanborn Map #:	214 052
Tax Map #:	21202
E-designation Number:	Not reported
Apportionment BBL:	Not reported
Apportionment Date:	Not reported
Pluto ??? Dtm Base Map Indicator:	1
2007 Flood Insurance Rate Map Indicator:	Not reported
2015 Preliminary Flood Insurance Rate Map Indicator:	Not reported
Version Number:	24v1.1
Changed By DCP:	Not reported

DE596 **2885 JEROME AVENUE / N.Y.** **NY LTANKS** **S100143490**
NE **2885 JEROME AVE** **N/A**
1/4-1/2 **NEW YORK CITY, NY**
0.427 mi.
2255 ft. **Site 2 of 4 in cluster DE**

Relative:
Higher

Actual:
139 ft.

LTANKS:

Name:	2885 JEROME AVENUE / N.Y.
Address:	2885 JEROME AVE
City,State,Zip:	NEW YORK CITY, NY
Spill Number/Closed Date:	8607920 / 1987-03-26
Facility ID:	8607920
Site ID:	163165
Spill Date:	1987-03-25
Spill Cause:	Tank Test Failure
Spill Source:	Commercial/Industrial
Spill Class:	Not reported
Cleanup Ceased:	1987-03-26
SWIS:	0301
Investigator:	UNASSIGNED
Referred To:	Not reported
Reported to Dept:	1985-03-26
CID:	Not reported
Water Affected:	Not reported
Spill Notifier:	Tank Tester
Last Inspection:	Not reported
Recommended Penalty:	False
Meets Standard:	True
UST Involvement:	True
Remediation Phase:	0
Date Entered In Computer:	1987-04-02
Spill Record Last Update:	2004-09-30
Spiller Name:	Not reported
Spiller Company:	N.Y.TELEPHONE
Spiller Address:	2885 JEROME AVENUE
Spiller County:	001
Spiller Contact:	Not reported
Spiller Phone:	Not reported
Spiller Extention:	Not reported
DEC Region:	2
DER Facility ID:	137616
Latitude:	40.8718860
Longitude:	-73.8917130
DEC Memo:	Prior to Sept, 2004 data translation this spill Lead_DEC Field was 10/10/95: This is additional information about material spilled from the translation of the old spill file: UN-LEADED GAS.
Remarks:	THREE 550 GAL. TANKS - N.Y.C. AIR TEST. LEAK RATE LESS THAN 5 GALLONSPER HOUR.

All TTF:

Facility ID:	8607920
Spill Number:	8607920
Spill Tank Test:	1530661
Site ID:	163165
Tank Number:	Not reported
Tank Size:	0
Material:	0009
EPA UST:	Not reported
UST:	Not reported
Cause:	Not reported

2885 JEROME AVENUE / N.Y. (Continued) **S100143490**

Source:	Not reported
Test Method:	00
Test Method 2:	Unknown
Leak Rate:	.00
Gross Fail:	Not reported
Modified By:	Spills
Last Modified Date:	Not reported

All Materials:

Site ID:	163165
Operable Unit ID:	904482
Operable Unit:	01
Material ID:	473408
Material Code:	0009
Material Name:	gasoline
Case No.:	Not reported
Material FA:	Petroleum
Quantity:	-1.00
Units:	Not reported
Recovered:	.00
Resource Affected:	Groundwater
Oxygenate:	Not reported

DE597 **NEW YORK TELEPHONE CO** **RCRA-VSQG** **1000791543**
NE **2885 JEROME AVE** **NY LTANKS** **NYD987030566**
1/4-1/2 **BRONX, NY 10468** **NY TANKS**
0.427 mi. **NY Spills**
2255 ft. **Site 3 of 4 in cluster DE** **FINDS**
ECHO
Relative: Higher **NY MANIFEST**
NY NYC LAND USE
Actual: 139 ft.

RCRA Listings:

Date Form Received by Agency:	20070101
Handler Name:	New York Telephone Co
Handler Address:	Jerome Ave
Handler City,State,Zip:	BRONX, NY 10468-1653
EPA ID:	NYD987030566
Contact Name:	Not reported
Contact Address:	11TH AVE
Contact City,State,Zip:	NEW YORK, NY 10019
Contact Telephone:	Not reported
Contact Fax:	Not reported
Contact Email:	Not reported
Contact Title:	Not reported
EPA Region:	02
Land Type:	Not reported
Federal Waste Generator Description:	Conditionally Exempt Small Quantity Generator
Non-Notifier:	Not reported
Biennial Report Cycle:	Not reported
Accessibility:	Not reported
Active Site Indicator:	Handler Activities
State District Owner:	Ny
State District:	NYSDEC R2
Mailing Address:	11TH AVE
Mailing City,State,Zip:	NEW YORK, NY 10019

NEW YORK TELEPHONE CO (Continued) **1000791543**

Owner Name:	New York Telephone Co
Owner Type:	Private
Operator Name:	New York Telephone Co
Operator Type:	Private
Short-Term Generator Activity:	No
Importer Activity:	No
Mixed Waste Generator:	No
Transporter Activity:	No
Transfer Facility Activity:	No
Recycler Activity with Storage:	No
Small Quantity On-Site Burner Exemption:	No
Smelting Melting and Refining Furnace Exemption:	No
Underground Injection Control:	No
Off-Site Waste Receipt:	No
Universal Waste Indicator:	No
Universal Waste Destination Facility:	No
Federal Universal Waste:	No
Active Site State-Reg Handler:	---
Federal Facility Indicator:	Not reported
Hazardous Secondary Material Indicator:	N
Sub-Part K Indicator:	Not reported
2018 GPRA Permit Baseline:	Not on the Baseline
2018 GPRA Renewals Baseline:	Not on the Baseline
202 GPRA Corrective Action Baseline:	No
Subject to Corrective Action Universe:	No
Non-TSDFs Where RCRA CA has Been Imposed Universe:	No
Corrective Action Priority Ranking:	No NCAPS ranking
Environmental Control Indicator:	No
Institutional Control Indicator:	No
Human Exposure Controls Indicator:	N/A
Groundwater Controls Indicator:	N/A
Significant Non-Complier Universe:	No
Unaddressed Significant Non-Complier Universe:	No
Addressed Significant Non-Complier Universe:	No
Significant Non-Complier With a Compliance Schedule Universe:	No
Financial Assurance Required:	Not reported
Handler Date of Last Change:	20150414
Recognized Trader-Importer:	No
Recognized Trader-Exporter:	No
Importer of Spent Lead Acid Batteries:	No
Exporter of Spent Lead Acid Batteries:	No
Recycler Activity Without Storage:	No
Manifest Broker:	No
Sub-Part P Indicator:	No

Hazardous Waste Summary:

Waste Code:	D001
Waste Description:	Ignitable Waste
Waste Code:	D002
Waste Description:	Corrosive Waste
Waste Code:	D018
Waste Description:	Benzene
Waste Code:	D039

NEW YORK TELEPHONE CO (Continued) **1000791543**

Waste Description: Tetrachloroethylene

Handler - Owner Operator:
Owner/Operator Indicator: Owner
Owner/Operator Name: NEW YORK TELEPHONE CO
Legal Status: Private
Date Became Current: Not reported
Date Ended Current: Not reported
Owner/Operator Address: 2885 JEROME AVE
Owner/Operator City,State,Zip: BRONX, NY 10468
Owner/Operator Telephone: 212-555-1212
Owner/Operator Telephone Ext: Not reported
Owner/Operator Fax: Not reported
Owner/Operator Email: Not reported

Owner/Operator Indicator: Owner
Owner/Operator Name: NEW YORK TELEPHONE CO
Legal Status: Private
Date Became Current: Not reported
Date Ended Current: Not reported
Owner/Operator Address: 2885 JEROME AVE
Owner/Operator City,State,Zip: BRONX, NY 10468
Owner/Operator Telephone: 212-555-1212
Owner/Operator Telephone Ext: Not reported
Owner/Operator Fax: Not reported
Owner/Operator Email: Not reported

Owner/Operator Indicator: Operator
Owner/Operator Name: NEW YORK TELEPHONE CO
Legal Status: Private
Date Became Current: Not reported
Date Ended Current: Not reported
Owner/Operator Address: 2885 JEROME AVE
Owner/Operator City,State,Zip: BRONX, NY 10468
Owner/Operator Telephone: 212-555-1212
Owner/Operator Telephone Ext: Not reported
Owner/Operator Fax: Not reported
Owner/Operator Email: Not reported

Historic Generators:
Receive Date: 19990708
Handler Name: NEW YORK TELEPHONE CO
Federal Waste Generator Description: Not a generator, verified
State District Owner: Ny
Large Quantity Handler of Universal Waste: No
Recognized Trader Importer: No
Recognized Trader Exporter: No
Spent Lead Acid Battery Importer: No
Spent Lead Acid Battery Exporter: No
Current Record: No
Non Storage Recycler Activity: Not reported
Electronic Manifest Broker: Not reported

Receive Date: 20060101
Handler Name: NEW YORK TELEPHONE CO
Federal Waste Generator Description: Conditionally Exempt Small Quantity Generator

NEW YORK TELEPHONE CO (Continued) **1000791543**

State District Owner: Ny
Large Quantity Handler of Universal Waste: No
Recognized Trader Importer: No
Recognized Trader Exporter: No
Spent Lead Acid Battery Importer: No
Spent Lead Acid Battery Exporter: No
Current Record: No
Non Storage Recycler Activity: Not reported
Electronic Manifest Broker: Not reported

Receive Date: 20070101
Handler Name: NEW YORK TELEPHONE CO
Federal Waste Generator Description: Conditionally Exempt Small Quantity Generator
State District Owner: Ny
Large Quantity Handler of Universal Waste: No
Recognized Trader Importer: No
Recognized Trader Exporter: No
Spent Lead Acid Battery Importer: No
Spent Lead Acid Battery Exporter: No
Current Record: Yes
Non Storage Recycler Activity: Not reported
Electronic Manifest Broker: Not reported

Receive Date: 19930315
Handler Name: NEW YORK TELEPHONE CO
Federal Waste Generator Description: Small Quantity Generator
State District Owner: Ny
Large Quantity Handler of Universal Waste: No
Recognized Trader Importer: No
Recognized Trader Exporter: No
Spent Lead Acid Battery Importer: No
Spent Lead Acid Battery Exporter: No
Current Record: No
Non Storage Recycler Activity: Not reported
Electronic Manifest Broker: Not reported

List of NAICS Codes and Descriptions:
NAICS Codes: No NAICS Codes Found

Facility Has Received Notices of Violations:
Violations: No Violations Found

Evaluation Action Summary:
Evaluations: No Evaluations Found

LTANKS:
Name: 2885 JEROME AVENUE/BX
Address: 2885 JEROME AVENUE
City,State,Zip: BRONX, NY
Spill Number/Closed Date: 9006798 / 1997-10-03
Facility ID: 9006798
Site ID: 224279
Spill Date: 1990-09-20
Spill Cause: Tank Overfill

NEW YORK TELEPHONE CO (Continued) **1000791543**

Spill Source:	Commercial/Industrial
Spill Class:	C3
Cleanup Ceased:	Not reported
SWIS:	0301
Investigator:	MCTIBBE
Referred To:	Not reported
Reported to Dept:	1990-09-20
CID:	Not reported
Water Affected:	Not reported
Spill Notifier:	Other
Last Inspection:	Not reported
Recommended Penalty:	False
Meets Standard:	False
UST Involvement:	False
Remediation Phase:	0
Date Entered In Computer:	1990-09-25
Spill Record Last Update:	1997-10-03
Spiller Name:	Not reported
Spiller Company:	NY TELEPHONE
Spiller Address:	2885 JEROME AVENUE
Spiller County:	001
Spiller Contact:	Not reported
Spiller Phone:	Not reported
Spiller Extention:	Not reported
DEC Region:	2
DER Facility ID:	185368
Latitude:	40.8718739
Longitude:	-73.8918049
DEC Memo:	Prior to Sept, 2004 data translation this spill Lead_DEC Field was TIBBE 11/15/94: REASSIGNED FROM SIGONA TO TIBEE ON 11/15/94. SEE FILE. Not reported
Remarks:	(4) 550 GAL TANKS, TANKS WERE CLOSED 1 YEAR AGO WITH WATER, WATER HAS BEEN REMOVED, WILL DISPOSE & WILL PULL TANKS, MR. CALENDA INFORMED DEC OF PROCEDURE.

All Materials:

Site ID:	224279
Operable Unit ID:	944301
Operable Unit:	01
Material ID:	434247
Material Code:	0009
Material Name:	gasoline
Case No.:	Not reported
Material FA:	Petroleum
Quantity:	-1.00
Units:	L
Recovered:	.00
Resource Affected:	Groundwater
Oxygenate:	Not reported

TANKS:

Name:	VERIZON NEW YORK INC-NY-90529
Address:	2885 JEROME AVENUE
City,State,Zip:	BRONX, NY 10468
Facility Id:	2-343595
Region:	STATE

NEW YORK TELEPHONE CO (Continued) **1000791543**

DEC Region:	2
Site Status:	Active
Program Type:	PBS
Expiration Date:	12/14/2027
UTM X:	593404.93024
UTM Y:	4525139.12353

SPILLS:

Name:	2885 JEROME AVENUE
Address:	2885 JEROME AVENUE
City,State,Zip:	BRONX, NY
Spill Number/Closed Date:	9303969 / 1993-06-29
Facility ID:	9303969
Facility Type:	ER
DER Facility ID:	185368
Site ID:	224280
DEC Region:	2
Spill Cause:	Equipment Failure
Spill Class:	D4
SWIS:	0301
Spill Date:	1993-06-28
Investigator:	CAMMISA
Referred To:	Not reported
Reported to Dept:	1993-06-28
CID:	Not reported
Water Affected:	Not reported
Spill Source:	Commercial Vehicle
Spill Notifier:	Responsible Party
Cleanup Ceased:	1993-06-29
Cleanup Meets Std:	True
Last Inspection:	Not reported
Recommended Penalty:	False
UST Trust:	False
Remediation Phase:	0
Date Entered In Computer:	1993-06-29
Spill Record Last Update:	1993-07-20
Spiller Name:	Not reported
Spiller Company:	NY TEL. TRUCK
Spiller Address:	Not reported
Spiller Company:	001
Contact Name:	Not reported
Latitude:	40.8718739
Longitude:	-73.8918049
DEC Memo:	Not reported
Remarks:	LINE CONTAINED ON PAVEMENT - ENVIR. PRODS AND SERVI. ON SCENE - JIM KORKOWSKI (908)486-8600.

All Materials:

Site ID:	224280
Operable Unit ID:	985683
Operable Unit:	01
Material ID:	397503
Material Code:	0064A
Material Name:	unknown material
Case No.:	Not reported
Material FA:	Other
Quantity:	10.00

NEW YORK TELEPHONE CO (Continued) **1000791543**

Units: G
Recovered: .00
Resource Affected: Soil
Oxygenate: Not reported

FINDS:
Registry ID: 110004502351

Click Here for FRS Facility Detail Report:

Environmental Interest/Information System:
The New York Department of Environmental Conservation Facility Information System (FIS) database houses all information about facilities that are regulated or of environmental interest to the state of New York.
The Resource Conservation and Recovery Act Information System (RCRAInfo) is EPA's comprehensive information system in support of the Resource Conservation and Recovery Act (RCRA) of 1976 and the Hazardous and Solid Waste Amendments (HSWA) of 1984. It tracks many types of information about generators, transporters, treaters, storers, and disposers of hazardous waste.

Click this hyperlink while viewing on your computer to access additional FINDS: detail in the EDR Site Report.

ECHO:
Envid: 1000791543
Registry ID: 110004502351
DFR URL: http://echo.epa.gov/detailed-facility-report?fid=110004502351
Name: NEW YORK TELEPHONE CO
Address: 2885 JEROME AVE
City,State,Zip: BRONX, NY 10468

NY MANIFEST:
EPA ID: NYD987030566
Country: USA
Name: NYNEX
Address: 2885 JEROME AVE
Address 2: Not reported
City,State,Zip: BRONX, NY 10468-1653
Zip 4: Not reported
Location Address 1: 2885 JEROME AVE
Location Address 2: Not reported
Location City,State,Zip: BRONX, NY 10470
Location Zip 4: Not reported
Facility Status: Not reported
Total Tanks: Not reported
Code: BP

Mailing:
Mailing Name: NYNEX
Mailing Contact: FRANCO PACINO
Mailing Address 1: 2885 JEROME AVE
Mailing Address 2: Not reported
Mailing City,State,Zip: BRONX, NY 10470
Mailing Zip 4: Not reported
Mailing Country: USA

NEW YORK TELEPHONE CO (Continued) **1000791543**

Mailing Phone: 7187339965

Manifest Data:

Document ID:	CTF0548123
Manifest Status:	Not reported
Trans1 State ID:	PP9641
Year:	1997
Trans2 State ID:	Not reported
Generator Ship Date:	01/23/1997
Trans1 Recv Date:	01/23/1997
Trans2 Recv Date:	Not reported
TSD Site Recv Date:	01/24/1997
Part A Recv Date:	Not reported
Part B Recv Date:	Not reported
Generator EPA ID:	NYD987030566
Trans1 EPA ID:	NYD986908085
Trans2 EPA ID:	Not reported
TSDF ID 1:	CTD002593887
TSDF ID 2:	Not reported
Manifest Tracking Number:	Not reported
Import Indicator:	Not reported
Export Indicator:	Not reported
Discr Quantity Indicator:	Not reported
Discr Type Indicator:	Not reported
Discr Residue Indicator:	Not reported
Discr Partial Reject Indicator:	Not reported
Discr Full Reject Indicator:	Not reported
Manifest Ref Number:	Not reported
Alt Facility RCRA ID:	Not reported
Alt Facility Sign Date:	Not reported
MGMT Method Type Code:	Not reported
Waste Code 1:	THE FOLLOWING SPENT HALOGENATED SOLVENTS: TETRACHLOROETHYLENE, METHYLENE CHLORIDE, TRICHLOROETHYLENE, 1,1,1-TRICHLOROETHANE, CHLOROBENZENE, 1,1,2-TRICHLORO-1,2,2-TRIFLUOROETHANE, ORTHO-DICHLOROBENZENE, TRICHLOROFLUOROMETHANE, AND 1,1,2, TRICHLOROETHANE; ALL SPENT SOLVENT MIXTURES/BLENDS CONTAINING, BEFORE USE, A TOTAL OF TEN PERCENT OR MORE (BY VOLUME) OF ONE OR MORE OF THE ABOVE HALOGENATED SOLVENTS OR THOSE SOLVENTS LISTED IN F001, F004, AND F005; AND STILL BOTTOMS FROM THE RECOVERY OF THESE SPENT SOLVENTS AND SPENT SOLVENT MIXTURES.
Waste Code 2:	Not reported
Waste Code 3:	Not reported
Waste Code 4:	Not reported
Waste Code 5:	Not reported
Waste Code 6:	Not reported
Quantity:	00220
Units:	Gallons (liquids only)
Number of Containers:	001
Container Type:	Cargo tanks (tank trucks)
Handling Method:	Burn
Specific Gravity:	01.00

Document ID:	NYC4249181
Manifest Status:	Not reported
Trans1 State ID:	NYGF4332
Year:	1996
Trans2 State ID:	Not reported

NEW YORK TELEPHONE CO (Continued) **1000791543**

Generator Ship Date:	11/19/1996
Trans1 Recv Date:	11/19/1996
Trans2 Recv Date:	Not reported
TSD Site Recv Date:	11/27/1996
Part A Recv Date:	Not reported
Part B Recv Date:	Not reported
Generator EPA ID:	NYD987030566
Trans1 EPA ID:	ILD984908202
Trans2 EPA ID:	Not reported
TSDF ID 1:	KYD053348108
TSDF ID 2:	Not reported
Manifest Tracking Number:	Not reported
Import Indicator:	Not reported
Export Indicator:	Not reported
Discr Quantity Indicator:	Not reported
Discr Type Indicator:	Not reported
Discr Residue Indicator:	Not reported
Discr Partial Reject Indicator:	Not reported
Discr Full Reject Indicator:	Not reported
Manifest Ref Number:	Not reported
Alt Facility RCRA ID:	Not reported
Alt Facility Sign Date:	Not reported
MGMT Method Type Code:	Not reported
Waste Code 1:	IGNITABLE WASTE
Waste Code 2:	Not reported
Waste Code 3:	Not reported
Waste Code 4:	Not reported
Waste Code 5:	Not reported
Waste Code 6:	Not reported
Quantity:	00090
Units:	Pounds
Number of Containers:	001
Container Type:	Metal drums, barrels, kegs
Handling Method:	Burn
Specific Gravity:	01.00
Document ID:	NJA1926082
Manifest Status:	Not reported
Trans1 State ID:	S8690
Year:	1994
Trans2 State ID:	Not reported
Generator Ship Date:	09/14/1994
Trans1 Recv Date:	09/14/1994
Trans2 Recv Date:	Not reported
TSD Site Recv Date:	09/15/1994
Part A Recv Date:	Not reported
Part B Recv Date:	Not reported
Generator EPA ID:	NYD987030566
Trans1 EPA ID:	ILD984908202
Trans2 EPA ID:	Not reported
TSDF ID 1:	NJD002182897
TSDF ID 2:	Not reported
Manifest Tracking Number:	Not reported
Import Indicator:	Not reported
Export Indicator:	Not reported
Discr Quantity Indicator:	Not reported
Discr Type Indicator:	Not reported

NEW YORK TELEPHONE CO (Continued) **1000791543**

Discr Residue Indicator:	Not reported
Discr Partial Reject Indicator:	Not reported
Discr Full Reject Indicator:	Not reported
Manifest Ref Number:	Not reported
Alt Facility RCRA ID:	Not reported
Alt Facility Sign Date:	Not reported
MGMT Method Type Code:	Not reported
Waste Code 1:	THE FOLLOWING SPENT HALOGENATED SOLVENTS USED IN DEGREASING: TETRACHLOROETHYLENE, TRICHLORETHYLENE, METHYLENE CHLORIDE, 1,1,1-TRICHLOROETHANE, CARBON TETRACHLORIDE AND CHLORINATED FLUOROCARBONS; ALL SPENT SOLVENT MIXTURES/BLENDS USED IN DEGREASING CONTAINING, BEFORE USE, A TOTAL OF TEN PERCENT OR MORE (BY VOLUME) OF ONE OR MORE OF THE ABOVE HALOGENATED SOLVENTS OR THOSE SOLVENTS LISTED IN F002, F004, AND F005; AND STILL BOTTOMS FROM THE RECOVERY OF THESE SPENT SOLVENTS AND SPENT SOLVENT MIXTURES.
Waste Code 2:	Not reported
Waste Code 3:	Not reported
Waste Code 4:	Not reported
Waste Code 5:	Not reported
Waste Code 6:	Not reported
Quantity:	00430
Units:	Pounds
Number of Containers:	002
Container Type:	Metal drums, barrels, kegs
Handling Method:	Burn
Specific Gravity:	01.00

Document ID:	NJA2023120
Manifest Status:	Not reported
Trans1 State ID:	S50078
Year:	1995
Trans2 State ID:	Not reported
Generator Ship Date:	01/16/1995
Trans1 Recv Date:	03/03/1995
Trans2 Recv Date:	Not reported
TSD Site Recv Date:	03/03/1995
Part A Recv Date:	Not reported
Part B Recv Date:	Not reported
Generator EPA ID:	NYD987030566
Trans1 EPA ID:	NYD006801245
Trans2 EPA ID:	Not reported
TSDF ID 1:	NJD991291105
TSDF ID 2:	Not reported
Manifest Tracking Number:	Not reported
Import Indicator:	Not reported
Export Indicator:	Not reported
Discr Quantity Indicator:	Not reported
Discr Type Indicator:	Not reported
Discr Residue Indicator:	Not reported
Discr Partial Reject Indicator:	Not reported
Discr Full Reject Indicator:	Not reported
Manifest Ref Number:	Not reported
Alt Facility RCRA ID:	Not reported
Alt Facility Sign Date:	Not reported
MGMT Method Type Code:	Not reported
Waste Code 1:	IGNITABLE WASTE
Waste Code 2:	Not reported

NEW YORK TELEPHONE CO (Continued) **1000791543**

Waste Code 3:	Not reported
Waste Code 4:	Not reported
Waste Code 5:	Not reported
Waste Code 6:	Not reported
Quantity:	00110
Units:	Gallons (liquids only)
Number of Containers:	002
Container Type:	Metal drums, barrels, kegs
Handling Method:	Burn
Specific Gravity:	01.00
Document ID:	NYC2415418
Manifest Status:	Not reported
Trans1 State ID:	P39183
Year:	1993
Trans2 State ID:	Not reported
Generator Ship Date:	07/23/1993
Trans1 Recv Date:	07/23/1993
Trans2 Recv Date:	Not reported
TSD Site Recv Date:	08/12/1993
Part A Recv Date:	Not reported
Part B Recv Date:	Not reported
Generator EPA ID:	NYD987030566
Trans1 EPA ID:	ILD984908202
Trans2 EPA ID:	Not reported
TSDF ID 1:	VAD105838874
TSDF ID 2:	Not reported
Manifest Tracking Number:	Not reported
Import Indicator:	Not reported
Export Indicator:	Not reported
Discr Quantity Indicator:	Not reported
Discr Type Indicator:	Not reported
Discr Residue Indicator:	Not reported
Discr Partial Reject Indicator:	Not reported
Discr Full Reject Indicator:	Not reported
Manifest Ref Number:	Not reported
Alt Facility RCRA ID:	Not reported
Alt Facility Sign Date:	Not reported
MGMT Method Type Code:	Not reported
Waste Code 1:	LEAD
Waste Code 2:	Not reported
Waste Code 3:	Not reported
Waste Code 4:	Not reported
Waste Code 5:	Not reported
Waste Code 6:	Not reported
Quantity:	00040
Units:	Gallons (liquids only)
Number of Containers:	001
Container Type:	Cargo tanks (tank trucks)
Handling Method:	Recycle
Specific Gravity:	01.00
Document ID:	NYC4479300
Manifest Status:	Not reported
Trans1 State ID:	NYJE5256
Year:	1997
Trans2 State ID:	Not reported

NEW YORK TELEPHONE CO (Continued) **1000791543**

Generator Ship Date:	05/09/1997
Trans1 Recv Date:	05/09/1997
Trans2 Recv Date:	05/21/1997
TSD Site Recv Date:	05/22/1997
Part A Recv Date:	Not reported
Part B Recv Date:	Not reported
Generator EPA ID:	NYD987030566
Trans1 EPA ID:	ILD984908202
Trans2 EPA ID:	MOD095038998
TSDF ID 1:	KYD053348108
TSDF ID 2:	Not reported
Manifest Tracking Number:	Not reported
Import Indicator:	Not reported
Export Indicator:	Not reported
Discr Quantity Indicator:	Not reported
Discr Type Indicator:	Not reported
Discr Residue Indicator:	Not reported
Discr Partial Reject Indicator:	Not reported
Discr Full Reject Indicator:	Not reported
Manifest Ref Number:	Not reported
Alt Facility RCRA ID:	Not reported
Alt Facility Sign Date:	Not reported
MGMT Method Type Code:	Not reported
Waste Code 1:	IGNITABLE WASTE
Waste Code 2:	Not reported
Waste Code 3:	Not reported
Waste Code 4:	Not reported
Waste Code 5:	Not reported
Waste Code 6:	Not reported
Quantity:	00005
Units:	Gallons (liquids only)
Number of Containers:	001
Container Type:	Metal drums, barrels, kegs
Handling Method:	Burn
Specific Gravity:	01.00

NYC LAND USE:

Name:	Not reported
Address:	2885 JEROME AVENUE
City,State,Zip:	BRONX, NY 10468
Latitude:	40.8724838
Longitude:	-73.8905531
Type Of Ownership Code:	X
Owner Name:	NEW YORK TELEPHONE COMPANY
Borough:	BX
Tax Block:	3247
Tax Lot:	74
Community District:	207
Census Tract 2020:	2040900
Census Block 2020:	20409001005
Census Tract 2010:	409
Census Block 2010:	2002
School District:	10
City Council District:	11
Fire Company:	L046
Police Precinct:	52

NEW YORK TELEPHONE CO (Continued) **1000791543**

Health Center District:	21
Health Area:	310
Sanitation District Boro:	2
Sanitation District Number:	07
Sanitation Subsection:	2A
Zoning District 1:	M1-1: Manufacturing Districts
Zoning District 2:	Not reported
Zoning District 3:	Not reported
Zoning District 4:	Not reported
Commercial Overlay 1:	Not reported
Commercial Overlay 2:	Not reported
Special Purpose District 1:	Not reported
Special Purpose District 2:	Not reported
Special Purpose District 3:	Not reported
Limited Height District:	Not reported
Spill Boundary Indicator:	N
Building Class:	U4: UTILITY BUREAU PROPERTIES - Telephone Utility
Land Use Category:	Transportation & Utility
Number Of Easements:	0
Lot Area:	128378
Total Building Floor Area:	0
Commercial Floor Area:	Not reported
Residential Floor Area:	Not reported
Office Floor Area:	Not reported
Retail Floor Area:	Not reported
Garage Floor Area:	Not reported
Storage Floor Area:	Not reported
Factory Floor Area:	Not reported
Other Floor Area:	Not reported
Total Building Floor Area Source Code:	7
Number Of Buildings:	1
Number Of Floors:	Not reported
Residential Units:	0
Total Units:	0
Lot Frontage:	537.0000000
Lot Depth:	114.7500000
Building Frontage:	0.0000000
Building Depth:	0.0000000
Extension Code:	N
Proximity Code:	0
Irregular Lot Code:	Y
Lot Type:	5
Basement Type/Grade:	0
Assessed Land Value:	0.00000
Assessed Total Value:	0.00000
Exempt Total Value:	0.00000
Year Built:	0
Year Altered 1:	0
Year Altered 2:	0
Historic District Name:	Not reported
Landmark Status:	Not reported
Built Floor Area Ratio:	0.00000000000
Maximum Allowable Residential Far:	0.00000000000
Maximum Allowable Commercial Far:	1.00000000000
Maximum Allowable Community Facility Far:	2.40000000000
Boro Code:	2
Borough, Tax Block and Lot:	2032470074.00000000

NEW YORK TELEPHONE CO (Continued) **1000791543**

Condominium Number:	Not reported
Census Tract 2:	0409
X Coordinate:	1014519
Y Coordinate:	257166
Zoning Map #:	1d
Zoning Map Code:	Not reported
Sanborn Map #:	213 090
Tax Map #:	21201
E-designation Number:	Not reported
Apportionment BBL:	Not reported
Apportionment Date:	Not reported
Pluto ??? Dtm Base Map Indicator:	1
2007 Flood Insurance Rate Map Indicator:	Not reported
2015 Preliminary Flood Insurance Rate Map Indicator:	Not reported
Version Number:	24v1.1
Changed By DCP:	t

DF598 **MANHOLE 3120** **NY Spills** **S104654120**
SSW **2430 DAVIDSON AVE** **N/A**
1/4-1/2 **BRONX, NY**
0.431 mi.
2277 ft. **Site 2 of 5 in cluster DF**

Relative: **Lower**
Actual: **117 ft.**

SPILLS:

Name:	MANHOLE 3120
Address:	2430 DAVIDSON AVE
City,State,Zip:	BRONX, NY
Spill Number/Closed Date:	0003842 / 2004-04-09
Facility ID:	0003842
Facility Type:	ER
DER Facility ID:	160805
Site ID:	192844
DEC Region:	2
Spill Cause:	Unknown
Spill Class:	C4
SWIS:	0301
Spill Date:	2000-06-28
Investigator:	JHOCONNE
Referred To:	Not reported
Reported to Dept:	2000-06-28
CID:	207
Water Affected:	Not reported
Spill Source:	Unknown
Spill Notifier:	Affected Persons
Cleanup Ceased:	Not reported
Cleanup Meets Std:	False
Last Inspection:	Not reported
Recommended Penalty:	False
UST Trust:	False
Remediation Phase:	0
Date Entered In Computer:	2000-06-28
Spill Record Last Update:	2004-04-09
Spiller Name:	Not reported
Spiller Company:	Not reported
Spiller Address:	Not reported
Spiller Company:	001
Contact Name:	JIMMY FOX
Latitude:	40.8621227

MANHOLE 3120 (Continued) **S104654120**

Longitude:	-73.9026581
DEC Memo:	Prior to Sept, 2004 data translation this spill Lead_DEC Field was O'CONNELL e2mis no. 132091: approx. 1 gallon of unknown oil on approx 15 gallons of water in manhole # 3120. Conduit plate 28-I-2 indicates no sewer connection at this location. Clean up pending sample results. Lab Sequence Number: 00-06281 PCB <1 ppm 6/29/00 Flush operator T. Brown reports that the clean up in manhole # 3120 is complete. approx. 3 quarts of unknown oil, and approx. 250 gallons of water were removed by the corporate tanker. The vactor truck removed approx. 100 pounds of solid debris from the manhole. The structure was power washed twice and the wash water was removed via the corporate tanker. The sump was a concrete sump, and there was no sewer connection in the sump.
Remarks:	cleanup pending lab results sample taken con ed # 132091

All Materials:

Site ID:	192844
Operable Unit ID:	826247
Operable Unit:	01
Material ID:	548592
Material Code:	0066A
Material Name:	unknown petroleum
Case No.:	Not reported
Material FA:	Petroleum
Quantity:	1.00
Units:	G
Recovered:	.00
Resource Affected:	Soil
Oxygenate:	Not reported

CW599 **214833; GRAND CONCOURSE AND E 188TH ST** **NY Spills** **S110306754**
South **GRAND CONCOURSE AND E 188TH ST** **N/A**
1/4-1/2 **NEW YORK, NY**
0.431 mi.
2278 ft. **Site 3 of 5 in cluster CW**

Relative: **Lower**

Actual: **120 ft.**

SPILLS:

Name:	214833; GRAND CONCOURSE AND E 188TH ST
Address:	GRAND CONCOURSE AND E 188TH ST
City,State,Zip:	NEW YORK, NY
Spill Number/Closed Date:	0814648 / 2008-12-11
Facility ID:	0814648
Facility Type:	ER
DER Facility ID:	386595
Site ID:	432346
DEC Region:	2
Spill Cause:	Unknown
Spill Class:	D4
SWIS:	0301
Spill Date:	2008-12-09
Investigator:	DMPOKRZY
Referred To:	Not reported
Reported to Dept:	2008-12-31

214833; GRAND CONCOURSE AND E 188TH ST (Continued) **S110306754**

CID:	Not reported
Water Affected:	Not reported
Spill Source:	Commercial/Industrial
Spill Notifier:	Responsible Party
Cleanup Ceased:	Not reported
Cleanup Meets Std:	Not reported
Last Inspection:	Not reported
Recommended Penalty:	Not reported
UST Trust:	Not reported
Remediation Phase:	0
Date Entered In Computer:	2010-04-16
Spill Record Last Update:	2010-04-16
Spiller Name:	ERT DESK
Spiller Company:	CON EDISON
Spiller Address:	5030 BROADWAY
Spiller Company:	001
Contact Name:	ERT DESK
Latitude:	40.8614310
Longitude:	-73.8979170
DEC Memo:	Not reported
Remarks:	Not reported

All Materials:

Site ID:	432346
Operable Unit ID:	1183407
Operable Unit:	01
Material ID:	2177595
Material Code:	0066A
Material Name:	unknown petroleum
Case No.:	Not reported
Material FA:	Petroleum
Quantity:	1.00
Units:	G
Recovered:	Not reported
Resource Affected:	Utility
Oxygenate:	Not reported

CW600 **MANHOLE 23901** **NY Spills** **S104509270**
South **E 188TH ST/GRAN CONCOURSE** **N/A**
1/4-1/2 **BRONX, NY**
0.431 mi.
2278 ft. **Site 4 of 5 in cluster CW**

Relative: SPILLS:
Lower

Actual:
120 ft.

Name:	MANHOLE 23901
Address:	E 188TH ST/GRAN CONCOURSE
City,State,Zip:	BRONX, NY
Spill Number/Closed Date:	9912140 / 2009-09-10
Facility ID:	9912140
Facility Type:	ER
DER Facility ID:	231573
Site ID:	285579
DEC Region:	2
Spill Cause:	Unknown
Spill Class:	C4
SWIS:	0301
Spill Date:	2000-01-20

MANHOLE 23901 (Continued) **S104509270**

Investigator:	JMKRIMGO
Referred To:	Not reported
Reported to Dept:	2000-01-20
CID:	207
Water Affected:	Not reported
Spill Source:	Unknown
Spill Notifier:	Affected Persons
Cleanup Ceased:	Not reported
Cleanup Meets Std:	False
Last Inspection:	Not reported
Recommended Penalty:	False
UST Trust:	False
Remediation Phase:	0
Date Entered In Computer:	2000-01-20
Spill Record Last Update:	2009-09-10
Spiller Name:	Not reported
Spiller Company:	Not reported
Spiller Address:	Not reported
Spiller Company:	001
Contact Name:	CALLER
Latitude:	Not reported
Longitude:	Not reported
DEC Memo:	09/10/09 - See eDocs for Con Ed report detailing cleanup and closure. Prior to Sept, 2004 data translation this spill Lead_DEC Field was O'CONNELL
Remarks:	1 pt of unk oil on flor of manhole cleanup in progress 50-499 129695

All Materials:

Site ID:	285579
Operable Unit ID:	1090839
Operable Unit:	01
Material ID:	294035
Material Code:	0066A
Material Name:	unknown petroleum
Case No.:	Not reported
Material FA:	Petroleum
Quantity:	1.00
Units:	G
Recovered:	.00
Resource Affected:	Soil
Oxygenate:	Not reported

DA601 **EAST 192ND ST. & BAILEY A** **NY Spills** **S102144775**
West **E 192ND ST. & BAILEY AVE.** **N/A**
1/4-1/2 **NEW YORK CITY, NY**
0.432 mi.
2283 ft. **Site 7 of 8 in cluster DA**

Relative:
Lower

Actual:
47 ft.

SPILLS:

Name:	EAST 192ND ST. & BAILEY A
Address:	E 192ND ST. & BAILEY AVE.
City,State,Zip:	NEW YORK CITY, NY
Spill Number/Closed Date:	8705226 / 1987-09-23
Facility ID:	8705226
Facility Type:	ER
DER Facility ID:	161781
Site ID:	194095

EAST 192ND ST. & BAILEY A (Continued) **S102144775**

DEC Region:	2
Spill Cause:	Equipment Failure
Spill Class:	Not reported
SWIS:	0301
Spill Date:	1987-09-22
Investigator:	UNASSIGNED
Referred To:	Not reported
Reported to Dept:	1987-09-22
CID:	Not reported
Water Affected:	HARLEM RIVER
Spill Source:	Institutional, Educational, Gov., Other
Spill Notifier:	Responsible Party
Cleanup Ceased:	1987-09-23
Cleanup Meets Std:	True
Last Inspection:	Not reported
Recommended Penalty:	False
UST Trust:	False
Remediation Phase:	0
Date Entered In Computer:	1987-09-24
Spill Record Last Update:	1988-10-12
Spiller Name:	Not reported
Spiller Company:	NYCDEP
Spiller Address:	Not reported
Spiller Company:	999
Contact Name:	Not reported
Latitude:	Not reported
Longitude:	Not reported
DEC Memo:	Prior to Sept, 2004 data translation this spill Lead_DEC Field was
Remarks:	BLOCKAGE IN DIVERSION CHAMBER, FLOW RATE 5MGD.

All Materials:

Site ID:	194095
Operable Unit ID:	911437
Operable Unit:	01
Material ID:	467816
Material Code:	0062A
Material Name:	raw sewage
Case No.:	Not reported
Material FA:	Other
Quantity:	-1.00
Units:	Not reported
Recovered:	.00
Resource Affected:	Surface Water
Oxygenate:	Not reported

DH602 **APARTMENT** **NY LTANKS** **S106972642**
NW **2800-2810 BAILEY AVE** **N/A**
1/4-1/2 **BRONX, NY**
0.433 mi.
2285 ft. **Site 1 of 4 in cluster DH**

Relative: LTANKS:
Lower

Name:	APARTMENT
Address:	2800-2810 BAILEY AVE
City,State,Zip:	BRONX, NY
Spill Number/Closed Date:	0502582 / 2005-07-29
Facility ID:	0502582

Actual:
21 ft.

APARTMENT (Continued) **S106972642**

Site ID:	346980
Spill Date:	2005-06-03
Spill Cause:	Tank Overfill
Spill Source:	Institutional, Educational, Gov., Other
Spill Class:	D4
Cleanup Ceased:	Not reported
SWIS:	0301
Investigator:	SFRAHMAN
Referred To:	Not reported
Reported to Dept:	2005-06-03
CID:	444
Water Affected:	Not reported
Spill Notifier:	Other
Last Inspection:	Not reported
Recommended Penalty:	False
Meets Standard:	False
UST Involvement:	False
Remediation Phase:	0
Date Entered In Computer:	2005-06-03
Spill Record Last Update:	2005-07-29
Spiller Name:	JIM CAREY
Spiller Company:	CASTLE OIL CORP.
Spiller Address:	290 LOCUST AVE
Spiller County:	001
Spiller Contact:	ALESEDA -MANAGMENT
Spiller Phone:	(718) 231-0900
Spiller Extention:	Not reported
DEC Region:	2
DER Facility ID:	293253
Latitude:	40.8731790
Longitude:	-73.9055980
DEC Memo:	30 gallons of #6 oil spill out vent line on sidewalk....all cleaned. Approx 5 gallons of #6 oil squeezed out of the manway - gravel floor 4 down to harder floor. Excavations will be done within the next few days to finish the work. 07.15.05 SR..Spoke with Ms. Diana from Aleseda Management. She will have somebody call me regarding the clean up documents. 07.29.05 SR.. Rcvd description of the clean up and waste manifest. No further action required.
Remarks:	IN PROCESS OF CLEANING UP: CASTLE OIL HAS CONTAINED SPILL : CLEAN UP CREW ENROUTE

All Materials:

Site ID:	346980
Operable Unit ID:	1104727
Operable Unit:	01
Material ID:	1262055
Material Code:	0003A
Material Name:	#6 fuel oil
Case No.:	Not reported
Material FA:	Petroleum
Quantity:	30.00
Units:	G
Recovered:	.00
Resource Affected:	Soil
Oxygenate:	Not reported

603
SSE
1/4-1/2
0.433 mi.
2288 ft.

2474 VALENTINE AVE
2474 VALENTINE AVE
BRONX, NY

NY Spills **S103517547**
NY LEAD **N/A**
NY MANIFEST
NY NYC LAND USE

Relative:
Lower

Actual:
110 ft.

SPILLS:

Name:	2474 VALENTINE AVE
Address:	2474 VALENTINE AVE
City,State,Zip:	BRONX, NY
Spill Number/Closed Date:	9507409 / 1995-09-18
Facility ID:	9507409
Facility Type:	ER
DER Facility ID:	241007
Site ID:	297895
DEC Region:	2
Spill Cause:	Equipment Failure
Spill Class:	C6
SWIS:	0301
Spill Date:	1995-09-15
Investigator:	TOMASELLO
Referred To:	Not reported
Reported to Dept:	1995-09-16
CID:	Not reported
Water Affected:	Not reported
Spill Source:	Institutional, Educational, Gov., Other
Spill Notifier:	Affected Persons
Cleanup Ceased:	Not reported
Cleanup Meets Std:	False
Last Inspection:	Not reported
Recommended Penalty:	False
UST Trust:	False
Remediation Phase:	0
Date Entered In Computer:	1995-09-16
Spill Record Last Update:	1996-01-18
Spiller Name:	Not reported
Spiller Company:	SAME
Spiller Address:	Not reported
Spiller Company:	999
Contact Name:	Not reported
Latitude:	40.8614751
Longitude:	-73.8961548
DEC Memo:	Not reported
Remarks:	apt complex at that location has broken sewage line - the sewage is going into next door bussiness basemant and also onto sidewalk - unsure if the building mgr knows about it

All Materials:

Site ID:	297895
Operable Unit ID:	1022143
Operable Unit:	01
Material ID:	361836
Material Code:	0062A
Material Name:	raw sewage
Case No.:	Not reported
Material FA:	Other
Quantity:	.00
Units:	G
Recovered:	.00
Resource Affected:	Soil

2474 VALENTINE AVE (Continued) **S103517547**

Oxygenate: Not reported

NYC LEAD:

Name:	Not reported
Address:	2474 VALENTINE AVENUE
City,State,Zip:	BRONX, NY 10458
Violation ID:	11230930
Building ID:	117099
Registration ID:	200596
Apartment:	EB2
Story:	1
Class:	Most Serious
Inspection Date:	05/02/2016
Approved Date:	05/11/2016
Original Certify By Date:	06/14/2016
Original Correct By Date:	06/09/2016
New Certify By Date:	06/28/2016
New Correct By Date:	06/23/2016
Certified Date:	Not reported
Order Number:	616
NOV ID:	5428037
NOV Description:	SECTION 27-2056.6 ADM CODE - CORRECT THE LEAD-BASED PAINT HAZARD - PRESUMED LEAD PAINT THAT IS PEELING OR ON A DETERIORATED SUBSURFACE USING WORK PRACTICES SET FORTH IN 28 RCNY 11-06(B)(2) CEILING IN THE 1st ROOM FROM EAST AT SOUTH LOCATED AT APT EB2, 1st STORY, 1st APARTMENT FROM WEST AT NORTH , SECTION ''WALKIN'', AT NORTHWEST
NOV Issued Date:	05/12/2016
Current Status ID:	19
Current Status:	VIOLATION CLOSED
Current Status Date:	05/22/2016

Name:	Not reported
Address:	2474 VALENTINE AVENUE
City,State,Zip:	BRONX, NY 10458
Violation ID:	11230931
Building ID:	117099
Registration ID:	200596
Apartment:	EB2
Story:	1
Class:	Most Serious
Inspection Date:	05/02/2016
Approved Date:	05/11/2016
Original Certify By Date:	06/14/2016
Original Correct By Date:	06/09/2016
New Certify By Date:	06/28/2016
New Correct By Date:	06/23/2016
Certified Date:	Not reported
Order Number:	616
NOV ID:	5428037
NOV Description:	SECTION 27-2056.6 ADM CODE - CORRECT THE LEAD-BASED PAINT HAZARD - PRESUMED LEAD PAINT THAT IS PEELING OR ON A DETERIORATED SUBSURFACE USING WORK PRACTICES SET FORTH IN 28 RCNY 11-06(B)(2) CEILING IN THE PRIVATE HALLWAY LOCATED AT APT EB2, 1st STORY, 1st APARTMENT FROM WEST AT NORTH , SECTION ''WALKIN'', AT NORTHWEST
NOV Issued Date:	05/12/2016
Current Status ID:	19

2474 VALENTINE AVE (Continued) **S103517547**

Current Status: VIOLATION CLOSED
Current Status Date: 05/22/2016

Name: Not reported
Address: 2474 VALENTINE AVENUE
City,State,Zip: BRONX, NY 10458
Violation ID: 11230932
Building ID: 117099
Registration ID: 200596
Apartment: EB2
Story: 1
Class: Most Serious
Inspection Date: 05/02/2016
Approved Date: 05/11/2016
Original Certify By Date: 06/14/2016
Original Correct By Date: 06/09/2016
New Certify By Date: 06/28/2016
New Correct By Date: 06/23/2016
Certified Date: Not reported
Order Number: 616
NOV ID: 5428037
NOV Description: SECTION 27-2056.6 ADM CODE - CORRECT THE LEAD-BASED PAINT HAZARD - PRESUMED LEAD PAINT THAT IS PEELING OR ON A DETERIORATED SUBSURFACE USING WORK PRACTICES SET FORTH IN 28 RCNY 11-06(B)(2) CEILING IN THE 2nd ROOM FROM EAST AT NORTH LOCATED AT APT EB2, 1st STORY, 1st APARTMENT FROM WEST AT NORTH , SECTION ''WALKIN'', AT NORTHWEST
NOV Issued Date: 05/12/2016
Current Status ID: 19
Current Status: VIOLATION CLOSED
Current Status Date: 05/22/2016

Name: Not reported
Address: 2474 VALENTINE AVENUE
City,State,Zip: BRONX, NY 10458
Violation ID: 13692861
Building ID: 117099
Registration ID: 200596
Apartment: EB1
Story: 1
Class: Most Serious
Inspection Date: 06/09/2020
Approved Date: 06/09/2020
Original Certify By Date: 07/09/2020
Original Correct By Date: 07/04/2020
New Certify By Date: 07/23/2020
New Correct By Date: 07/18/2020
Certified Date: Not reported
Order Number: 617
NOV ID: 6885397
NOV Description: SECTION 27-2056.6 ADM CODE - CORRECT THE LEAD-BASED PAINT HAZARD - PAINT THAT TESTED POSITIVE FOR LEAD CONTENT AND THAT IS PEELING OR ON A DETERIORATED SUBSURFACE - USING WORK PRACTICES SET FORTH IN 28 RCNY 11-06(B)(2) 1st DOOR FROM WEST AT NORTH WALL IN THE 3rd ROOM FROM EAST AT SOUTH LOCATED AT APT EB1, 1st STORY, 1st APARTMENT FROM EAST AT SOUTH
NOV Issued Date: 06/10/2020
Current Status ID: 19

2474 VALENTINE AVE (Continued) **S103517547**

Current Status: VIOLATION CLOSED
Current Status Date: 04/11/2021

Name: Not reported
Address: 2474 VALENTINE AVENUE
City,State,Zip: BRONX, NY 10458
Violation ID: 12504906
Building ID: 117099
Registration ID: 200596
Apartment: A2
Story: 1
Class: Most Serious
Inspection Date: 07/31/2018
Approved Date: 07/31/2018
Original Certify By Date: 09/03/2018
Original Correct By Date: 08/29/2018
New Certify By Date: 09/17/2018
New Correct By Date: 09/12/2018
Certified Date: Not reported
Order Number: 616
NOV ID: 6153975
NOV Description: SECTION 27-2056.6 ADM CODE - CORRECT THE LEAD-BASED PAINT HAZARD - PRESUMED LEAD PAINT THAT IS PEELING OR ON A DETERIORATED SUBSURFACE USING WORK PRACTICES SET FORTH IN 28 RCNY 11-06(B)(2) 1st RISER FROM EAST AT SOUTH WALL IN THE BATHROOM LOCATED AT APT A2, 1st STORY, 1st APARTMENT FROM NORTH AT EAST
NOV Issued Date: 08/01/2018
Current Status ID: 19
Current Status: VIOLATION CLOSED
Current Status Date: 08/31/2018

NY MANIFEST:
EPA ID: NYP004676045
Country: USA
Name: CON EDISON
Address: 2474 VALENTINE AVE
Address 2: SB 12044
City,State,Zip: BRONX, NY
Zip 4: Not reported
Location Address 1: 2474 VALENTINE AVE
Location Address 2: SB 12044
Location City,State,Zip: BRONX, NY
Location Zip 4: Not reported
Facility Status: Not reported
Total Tanks: Not reported
Code: BP

Mailing:
Mailing Name: CON EDISON
Mailing Contact: CON EDISON
Mailing Address 1: 4 IRVING PL 15TH FL
Mailing Address 2: Not reported
Mailing City,State,Zip: NEW YORK, NY 10003
Mailing Zip 4: Not reported
Mailing Country: USA
Mailing Phone: 2124603770

2474 VALENTINE AVE (Continued) **S103517547**

Manifest Data:
Document ID: Not reported
Manifest Status: Not reported
Trans1 State ID: NJD003812047
Year: 2018
Trans2 State ID: NJD003812047
Generator Ship Date: 10/10/2014
Trans1 Recv Date: 10/10/2014
Trans2 Recv Date: 10/16/2014
TSD Site Recv Date: 10/16/2014
Part A Recv Date: Not reported
Part B Recv Date: Not reported
Generator EPA ID: NYP004676045
Trans1 EPA ID: Not reported
Trans2 EPA ID: Not reported
TSDF ID 1: NJD991291105
TSDF ID 2: Not reported
Manifest Tracking Number: 002564206GBF
Import Indicator: N
Export Indicator: N
Discr Quantity Indicator: N
Discr Type Indicator: N
Discr Residue Indicator: N
Discr Partial Reject Indicator: N
Discr Full Reject Indicator: N
Manifest Ref Number: Not reported
Alt Facility RCRA ID: Not reported
Alt Facility Sign Date: Not reported
MGMT Method Type Code: H110
Waste Code a: LEAD
Waste Code b: Not reported
Waste Code c: Not reported
Waste Code e: Not reported
Waste Code f: Not reported
Waste Code g: Not reported
Waste Code 1: Not reported
Waste Code 2: Not reported
Waste Code 3: Not reported
Waste Code 4: Not reported
Waste Code 5: Not reported
Waste Code 6: Not reported
Quantity: 600
Units: Pounds
Number of Containers: 1
Container Type: Cargo tanks (tank trucks)
Handling Method: Treat
Specific Gravity: 1

NYC LAND USE:
Name: Not reported
Address: 2474 VALENTINE AVENUE
City,State,Zip: BRONX, NY 10458
Latitude: 40.8614220
Longitude: -73.8958640
Type Of Ownership Code: Not reported

2474 VALENTINE AVE (Continued) **S103517547**

Owner Name:	2474 VALENTINE LLC
Borough:	BX
Tax Block:	3148
Tax Lot:	6
Community District:	205
Census Tract 2020:	2039902
Census Block 2020:	20399024000
Census Tract 2010:	399.02
Census Block 2010:	4000
School District:	10
City Council District:	15
Fire Company:	E048
Police Precinct:	46
Health Center District:	21
Health Area:	900
Sanitation District Boro:	2
Sanitation District Number:	05
Sanitation Subsection:	3Q
Zoning District 1:	R7-1: Residential Districts
Zoning District 2:	Not reported
Zoning District 3:	Not reported
Zoning District 4:	Not reported
Commercial Overlay 1:	Not reported
Commercial Overlay 2:	Not reported
Special Purpose District 1:	Not reported
Special Purpose District 2:	Not reported
Special Purpose District 3:	Not reported
Limited Height District:	Not reported
Spill Boundary Indicator:	N
Building Class:	C1: WALK UP APARTMENTS - Over Six Families Without Stores
Land Use Category:	Multi-Family Walk-Up Buildings
Number Of Easements:	0
Lot Area:	13520
Total Building Floor Area:	44590
Commercial Floor Area:	0
Residential Floor Area:	44590
Office Floor Area:	0
Retail Floor Area:	0
Garage Floor Area:	0
Storage Floor Area:	0
Factory Floor Area:	0
Other Floor Area:	0
Total Building Floor Area Source Code:	2
Number Of Buildings:	1
Number Of Floors:	5.0000000
Residential Units:	54
Total Units:	54
Lot Frontage:	104.0000000
Lot Depth:	130.0000000
Building Frontage:	104.0000000
Building Depth:	117.0000000
Extension Code:	N
Proximity Code:	0
Irregular Lot Code:	N
Lot Type:	5
Basement Type/Grade:	0
Assessed Land Value:	60750.00000

2474 VALENTINE AVE (Continued) **S103517547**

Assessed Total Value:	1304100.00000
Exempt Total Value:	0.00000
Year Built:	1925
Year Altered 1:	0
Year Altered 2:	0
Historic District Name:	Not reported
Landmark Status:	Not reported
Built Floor Area Ratio:	3.30000000000
Maximum Allowable Residential Far:	3.44000000000
Maximum Allowable Commercial Far:	0.00000000000
Maximum Allowable Community Facility Far:	4.80000000000
Boro Code:	2
Borough, Tax Block and Lot:	2031480006.00000000
Condominium Number:	Not reported
Census Tract 2:	039902
X Coordinate:	1013055
Y Coordinate:	253134
Zoning Map #:	3c
Zoning Map Code:	Not reported
Sanborn Map #:	214 018
Tax Map #:	21109
E-designation Number:	Not reported
Apportionment BBL:	Not reported
Apportionment Date:	Not reported
Pluto ??? Dtm Base Map Indicator:	1
2007 Flood Insurance Rate Map Indicator:	Not reported
2015 Preliminary Flood Insurance Rate Map Indicator:	Not reported
Version Number:	24v1.1
Changed By DCP:	Not reported

DI604 **MH 28999** **NY Spills** **S104786888**
NNW **231TH ST & SEDGWICK AV** **N/A**
1/4-1/2 **BRONX, NY**
0.433 mi.
2288 ft. **Site 1 of 2 in cluster DI**

Relative:
Lower

Actual:
130 ft.

SPILLS:

Name:	MH 28999
Address:	231TH ST & SEDGWICK AV
City,State,Zip:	BRONX, NY
Spill Number/Closed Date:	0004100 / 2004-04-09
Facility ID:	0004100
Facility Type:	ER
DER Facility ID:	193169
Site ID:	234502
DEC Region:	2
Spill Cause:	Equipment Failure
Spill Class:	C4
SWIS:	0301
Spill Date:	2000-07-05
Investigator:	JHOCONNE
Referred To:	Not reported
Reported to Dept:	2000-07-05
CID:	365
Water Affected:	Not reported
Spill Source:	Commercial/Industrial
Spill Notifier:	Responsible Party
Cleanup Ceased:	Not reported

MH 28999 (Continued) **S104786888**

Cleanup Meets Std:	False
Last Inspection:	Not reported
Recommended Penalty:	False
UST Trust:	False
Remediation Phase:	0
Date Entered In Computer:	2000-07-05
Spill Record Last Update:	2004-04-09
Spiller Name:	Not reported
Spiller Company:	CON EDISON
Spiller Address:	4 IRVING PLACE
Spiller Company:	001
Contact Name:	Not reported
Latitude:	Not reported
Longitude:	Not reported
DEC Memo:	Prior to Sept, 2004 data translation this spill Lead_DEC Field was O'CONNELL e2mis no. 132187: John Lew # 73327 was abating coal tar wrap for Manhole Inspection Program. When mastic was removed from the 1 nipple on oil-o-static Feeder line, oil started to shoot out from the nipple. Rubber and two hose clamps were installed around the nipple to slow the leak down. Clean Harbors was sent out for cleanup. Oil Spilled so far is approximately 15 gallons. THIS FLUID IS DIRECTLY FROM THE FEEDER AND THEREFORE IS NON-PCB AND WILL BE HANDLED AS SUCH. Counties const. excavated and broke out end wall. Clean Harbors to stay on location since clamp is not holding 100%. Custom 48 barrel fabricated and installation started at 11:00 7/6/00. Weld repairs completed at 20:00 7/6/00. Pressure test completed and TO signed off. Clean Harbors removed 575 gallons of dielectric fluid and 3 cubic yards of material from manhole.
Remarks:	leaky transmission feeders - spill contained in manhole - clean up is in progress - ref #132187

All Materials:

Site ID:	234502
Operable Unit ID:	826487
Operable Unit:	01
Material ID:	548849
Material Code:	0541A
Material Name:	dielectric fluid
Case No.:	Not reported
Material FA:	Petroleum
Quantity:	15.00
Units:	G
Recovered:	.00
Resource Affected:	Soil
Oxygenate:	Not reported

CW605 **ABANDONED MOVIE THEATER** **NY Spills** **S106003801**
South **2443 GRAND CONCOURSE** **N/A**
1/4-1/2 **BRONX, NY**
0.435 mi.
2298 ft. **Site 5 of 5 in cluster CW**

Relative:
Lower

Actual:
123 ft.

SPILLS:

Name:	ABANDONED MOVIE THEATER
Address:	2443 GRAND CONCOURSE
City,State,Zip:	BRONX, NY
Spill Number/Closed Date:	0201886 / 2003-04-21
Facility ID:	0201886
Facility Type:	ER
DER Facility ID:	161944
Site ID:	194336
DEC Region:	2
Spill Cause:	Unknown
Spill Class:	C4
SWIS:	0301
Spill Date:	2002-05-21
Investigator:	MCTIBBE
Referred To:	Not reported
Reported to Dept:	2002-05-21
CID:	252
Water Affected:	Not reported
Spill Source:	Unknown
Spill Notifier:	Local Agency
Cleanup Ceased:	Not reported
Cleanup Meets Std:	False
Last Inspection:	Not reported
Recommended Penalty:	False
UST Trust:	False
Remediation Phase:	0
Date Entered In Computer:	2002-05-21
Spill Record Last Update:	2003-04-21
Spiller Name:	UNKNOWN
Spiller Company:	Unknown
Spiller Address:	UNKNOWN
Spiller Company:	999
Contact Name:	CHARLES GREGORY
Latitude:	40.8606232
Longitude:	-73.8984470
DEC Memo:	Prior to Sept, 2004 data translation this spill Lead_DEC Field was TIBBE PRODUCT RESULTS - KEROSENE (DIESEL). ONE TIME OCCURANCE, PRODUCT DISCOVERED IN SUMP IN PUMP ROOM. NYCT CLEANED. FOUND NO REOCCURANCE. LAST INSPECTION APRIL 2003.
Remarks:	ODOR OF PETROLEUM WAS NOTICED COMING POSSIBLY FROM AN ABANDONED MOVIE THEATER. THEATER IS ABOVE THE FORDHAM RD TRAIN STATION.

All Materials:

Site ID:	194336
Operable Unit ID:	852848
Operable Unit:	01
Material ID:	523302
Material Code:	0001A
Material Name:	#2 fuel oil
Case No.:	Not reported
Material FA:	Petroleum
Quantity:	.00

ABANDONED MOVIE THEATER (Continued) **S106003801**

Units: G
Recovered: .00
Resource Affected: Soil
Oxygenate: Not reported

CY606 **2899 KINGSBRIDGE TERRACE** **NY LTANKS** **S102662946**
NNW **2899 KINGSBRIDGE TERRACE** **N/A**
1/4-1/2 **BRONX, NY**
0.435 mi.
2299 ft. **Site 2 of 2 in cluster CY**

Relative: **Lower**

Actual: **74 ft.**

LTANKS:

Name:	2899 KINGSBRIDGE TERRACE
Address:	2899 KINGSBRIDGE TERRACE
City,State,Zip:	BRONX, NY
Spill Number/Closed Date:	9701728 / 1999-01-05
Facility ID:	9701728
Site ID:	64440
Spill Date:	1997-05-09
Spill Cause:	Tank Overfill
Spill Source:	Commercial/Industrial
Spill Class:	C4
Cleanup Ceased:	Not reported
SWIS:	0301
Investigator:	TOMASELLO
Referred To:	Not reported
Reported to Dept:	1997-05-09
CID:	322
Water Affected:	Not reported
Spill Notifier:	Responsible Party
Last Inspection:	Not reported
Recommended Penalty:	False
Meets Standard:	False
UST Involvement:	False
Remediation Phase:	0
Date Entered In Computer:	1997-05-09
Spill Record Last Update:	2003-11-10
Spiller Name:	JOE RIZZO
Spiller Company:	CRYSTAL TRANSPORTATION
Spiller Address:	2010 WHITE PLAINS RD
Spiller County:	001
Spiller Contact:	Not reported
Spiller Phone:	Not reported
Spiller Extention:	Not reported
DEC Region:	2
DER Facility ID:	62101
Latitude:	40.8749668
Longitude:	-73.9024935
DEC Memo:	Not reported
Remarks:	NO SUPER ON SITE - THE AMOUNT DELIVERY CALLED FOR DID NOT GO IN TANK - TANK WAS OVERFILLED BY DRIVER - SPILL CONTAINED AND WILL BE CLEANED UP

All Materials:

Site ID:	64440
Operable Unit ID:	1047743
Operable Unit:	01

2899 KINGSBRIDGE TERRACE (Continued) **S102662946**

Material ID:	338276
Material Code:	0003A
Material Name:	#6 fuel oil
Case No.:	Not reported
Material FA:	Petroleum
Quantity:	6.00
Units:	G
Recovered:	6.00
Resource Affected:	Soil
Oxygenate:	Not reported

DB607 **2545 SEDGWICK AVE** **NY LIENS** **S102560187**
West **2545 SEDGWICK AVE** **NY Spills** **N/A**
1/4-1/2 **BRONX, NY** **NY NYC LAND USE**
0.435 mi.
2299 ft. **Site 2 of 4 in cluster DB**

Relative:
Lower

Actual:
126 ft.

LIENS:

Name:	HIGH VIEW OWNERS, INC.
Address:	2545 SEDGWICK AVENUE
City,State,Zip:	BRONX, NY
Region:	2
Spill No:	93-01368
Tax Map Id:	11-3237-145
Lien Request Received:	04/02/1998
Request Sent To APA Or Vendor:	05/07/1998
Draft Lien Received From Vendor:	07/09/1998
Approved Lien To Administrator:	Not reported
Signed By Administrator:	Not reported
Received From Administrator:	Not reported
Sent For Filing:	Not reported
Resent For Filing:	Not reported
Proof Of Service Received:	Not reported
Sent To OAG:	07/16/1998
Amount:	$59,498.61
Release Required:	Not reported
Sent To Administrator:	Not reported
Signed By Adminstrator:	Not reported
Received From Adminsitrator:	Not reported
Release Sent To OAG:	Not reported
Complete:	True
Release:	False
Withdrawn:	Not reported

SPILLS:

Name:	2545 SEDGWICK AVE
Address:	2545 SEDGWICK AVE
City,State,Zip:	BRONX, NY
Spill Number/Closed Date:	9707814 / 1997-10-02
Facility ID:	9707814
Facility Type:	ER
DER Facility ID:	197372
Site ID:	239940
DEC Region:	2
Spill Cause:	Equipment Failure
Spill Class:	C4

2545 SEDGWICK AVE (Continued) **S102560187**

SWIS:	0301
Spill Date:	1997-10-02
Investigator:	LUCE
Referred To:	Not reported
Reported to Dept:	1997-10-02
CID:	351
Water Affected:	Not reported
Spill Source:	Institutional, Educational, Gov., Other
Spill Notifier:	Other
Cleanup Ceased:	Not reported
Cleanup Meets Std:	False
Last Inspection:	Not reported
Recommended Penalty:	False
UST Trust:	False
Remediation Phase:	0
Date Entered In Computer:	1997-10-02
Spill Record Last Update:	2003-08-20
Spiller Name:	MANAGEMENT
Spiller Company:	HIGH VIEW OWNERS INC
Spiller Address:	2545 SEDGWICK AVE
Spiller Company:	001
Contact Name:	MANAGEMENT.
Latitude:	40.8689161
Longitude:	-73.9056313
DEC Memo:	Not reported
Remarks:	DEFECTIVE GUAGE ON CUSTOMERS TANK

All Materials:

Site ID:	239940
Operable Unit ID:	1051046
Operable Unit:	01
Material ID:	329805
Material Code:	0002A
Material Name:	#4 fuel oil
Case No.:	Not reported
Material FA:	Petroleum
Quantity:	10.00
Units:	G
Recovered:	10.00
Resource Affected:	Soil
Oxygenate:	Not reported

Name:	RESIDENCE
Address:	2545 SEDGWICK AVENUE
City,State,Zip:	BRONX, NY
Spill Number/Closed Date:	9612636 / 1997-01-23
Facility ID:	9612636
Facility Type:	ER
DER Facility ID:	67573
Site ID:	71413
DEC Region:	2
Spill Cause:	Equipment Failure
Spill Class:	C4
SWIS:	0301
Spill Date:	1997-01-23
Investigator:	SMMARTIN
Referred To:	Not reported

2545 SEDGWICK AVE (Continued) **S102560187**

Reported to Dept:	1997-01-23
CID:	371
Water Affected:	Not reported
Spill Source:	Commercial Vehicle
Spill Notifier:	Missing Code in Old Data - Must be fixed
Cleanup Ceased:	Not reported
Cleanup Meets Std:	False
Last Inspection:	Not reported
Recommended Penalty:	False
UST Trust:	False
Remediation Phase:	0
Date Entered In Computer:	1997-01-23
Spill Record Last Update:	2003-09-03
Spiller Name:	ROBERT CABASSA
Spiller Company:	M & B TRUCKING
Spiller Address:	320 COSTER ST
Spiller Company:	001
Contact Name:	Not reported
Latitude:	40.8689161
Longitude:	-73.9056313
DEC Memo:	Prior to Sept, 2004 data translation this spill Lead_DEC Field was MARTINKAT
Remarks:	valve malfunction. cleanup underway

All Materials:

Site ID:	71413
Operable Unit ID:	1040418
Operable Unit:	01
Material ID:	341287
Material Code:	0002A
Material Name:	#4 fuel oil
Case No.:	Not reported
Material FA:	Petroleum
Quantity:	10.00
Units:	G
Recovered:	10.00
Resource Affected:	Not reported
Oxygenate:	Not reported

NYC LAND USE:

Name:	Not reported
Address:	2545 SEDGWICK AVENUE
City,State,Zip:	BRONX, NY 10468
Latitude:	40.8675940
Longitude:	-73.9077386
Type Of Ownership Code:	Not reported
Owner Name:	HIGH VIEW OWNERS INC
Borough:	BX
Tax Block:	3237
Tax Lot:	145
Community District:	207
Census Tract 2020:	2026900
Census Block 2020:	20269002002
Census Tract 2010:	269
Census Block 2010:	2002
School District:	10

2545 SEDGWICK AVE (Continued) **S102560187**

City Council District:	14
Fire Company:	E081
Police Precinct:	52
Health Center District:	21
Health Area:	320
Sanitation District Boro:	2
Sanitation District Number:	07
Sanitation Subsection:	1A
Zoning District 1:	R6: Residential Districts
Zoning District 2:	Not reported
Zoning District 3:	Not reported
Zoning District 4:	Not reported
Commercial Overlay 1:	Not reported
Commercial Overlay 2:	Not reported
Special Purpose District 1:	Not reported
Special Purpose District 2:	Not reported
Special Purpose District 3:	Not reported
Limited Height District:	Not reported
Spill Boundary Indicator:	N
Building Class:	D4: ELEVATOR APARTMENTS - Cooperatives (Other Than Condominiums)
Land Use Category:	Multi-Family Elevator Buildings
Number Of Easements:	0
Lot Area:	27000
Total Building Floor Area:	71640
Commercial Floor Area:	0
Residential Floor Area:	71640
Office Floor Area:	0
Retail Floor Area:	0
Garage Floor Area:	0
Storage Floor Area:	0
Factory Floor Area:	0
Other Floor Area:	0
Total Building Floor Area Source Code:	2
Number Of Buildings:	1
Number Of Floors:	6.0000000
Residential Units:	62
Total Units:	62
Lot Frontage:	200.7500000
Lot Depth:	135.7500000
Building Frontage:	167.0000000
Building Depth:	72.0000000
Extension Code:	G
Proximity Code:	0
Irregular Lot Code:	Y
Lot Type:	5
Basement Type/Grade:	0
Assessed Land Value:	303750.00000
Assessed Total Value:	1997550.00000
Exempt Total Value:	38100.00000
Year Built:	1964
Year Altered 1:	0
Year Altered 2:	0
Historic District Name:	Not reported
Landmark Status:	Not reported
Built Floor Area Ratio:	2.65000000000
Maximum Allowable Residential Far:	2.43000000000
Maximum Allowable Commercial Far:	0.00000000000

2545 SEDGWICK AVE (Continued) **S102560187**

Maximum Allowable Community Facility Far:	4.80000000000
Boro Code:	2
Borough, Tax Block and Lot:	2032370145.00000000
Condominium Number:	Not reported
Census Tract 2:	0269
X Coordinate:	1009768
Y Coordinate:	255379
Zoning Map #:	3c
Zoning Map Code:	Not reported
Sanborn Map #:	214 035
Tax Map #:	21111
E-designation Number:	Not reported
Apportionment BBL:	Not reported
Apportionment Date:	Not reported
Pluto ??? Dtm Base Map Indicator:	1
2007 Flood Insurance Rate Map Indicator:	Not reported
2015 Preliminary Flood Insurance Rate Map Indicator:	Not reported
Version Number:	24v1.1
Changed By DCP:	Not reported

DH608 **MANHOLE # 5010** **NY Spills** **S106736242**
NW **BAILEY AVE/WEST KINGSBRIDGE** **N/A**
1/4-1/2 **BRONX, NY**
0.436 mi.
2303 ft. **Site 2 of 4 in cluster DH**

Relative: **Lower**

Actual: **21 ft.**

SPILLS:

Name:	MANHOLE # 5010
Address:	BAILEY AVE/WEST KINGSBRIDGE
City,State,Zip:	BRONX, NY
Spill Number/Closed Date:	0410347 / 2005-12-27
Facility ID:	0410347
Facility Type:	ER
DER Facility ID:	270468
Site ID:	335248
DEC Region:	2
Spill Cause:	Unknown
Spill Class:	C4
SWIS:	0301
Spill Date:	2004-12-17
Investigator:	GDBREEN
Referred To:	Not reported
Reported to Dept:	2004-12-17
CID:	444
Water Affected:	Not reported
Spill Source:	Unknown
Spill Notifier:	Responsible Party
Cleanup Ceased:	Not reported
Cleanup Meets Std:	False
Last Inspection:	Not reported
Recommended Penalty:	False
UST Trust:	False
Remediation Phase:	0
Date Entered In Computer:	2004-12-17
Spill Record Last Update:	2005-12-27
Spiller Name:	ERT DESK
Spiller Company:	MANHOLE # 5010
Spiller Address:	BAILEY AVE/WEST KINGSBRID

MANHOLE # 5010 (Continued) **S106736242**

Spiller Company: 001
Contact Name: ERT DESK
Latitude: Not reported
Longitude: Not reported
DEC Memo: 17-Dec-2004 10:03 Snr Field Oper J. Croughan 51129 of Q & A while on location for an inspection of MH-5010 discovered 100 lbs of an unknown solid on the chimney walls and top of manhole. The solid is believed to be solidified cooking oil and he was unable to obtain access into the hole. No smoke or fire is/was involved. No sewers, waterways, or private property affected. Env tag 43196 was placed and a pcb and identification sample was taken on DD15217. Mr. Croughan believes that the substance is due to a mobile food vendor who is adjacent to location pouring the waste oil into the hole. Mr Croughan provided this information for future reference if necessary-Food Vendor-Tropical Paradise/City Wide Food Vendor License #22821-Expiration Aug-04/Vehicle Comm NYP# 35302 JN/706 University Blvd/Silver Springs, MD 20903/301-434-3910. D. Rohrer 12788 12/17/2004 Lab Sequence Number: 04-10499-001 MATRIX: OIL GRAB analysis indicates the presence of a cooking oil. 12/17/2004 Lab Sequence Number: 04-10498-001 PCBs <1.0 ppm 24-December-2004 11:01 Hrs Manhole was pumped by CFS Tanker, Flush truck removed cooking grease from structure, but cleanup was stopped when c-fault was found. Emergency Bureau (Carl Clarke) responded tested dead, shorted and sealed the reported c-fault. However while in the structure the Emergency Bureau found a second set of cable they tested dead, shorted, but could not seal because there was no insulation on the cable to seal the cable. 27-Jan-2005 15:44 The flush and Chem-Lab were on location to take so the lab could take samples for lead-TCLP-but alternate side of the street parking has been suspended all week due to snow. Need to reschedule next Thursday. 31-Jan-2005 12:03 hrs Chemlb tech and QA on lcation to sample debris for TCLP-Lead. water now in MH over soil/debris obstructing ease of sampling below. If non lead returned on sample per Hedeman, we can just clean up as non lead to reduce costs to owner of roach coach for cleanup costs (reasons for cleanup). Use sampling stick to obtain sample. Thursday, February 03, 2005 11:01 AM Please schedule this cleanup with a vendor. They will need a vactor truck only and the waste (solids and liquids) can be combined in the vactor and disposed of as non-hazardous oily debris. Thanks 2/03/2005 Lab Sequence Number: 05-00826-001 (TCLP) Lead Analysis Lead as Pb 5.0 < 0.500 mg/L 1311/6010B SW-846 07-Feb-2005 16:45hrs. Sr. Specialist R. Benwitt reports cleanup complete. U/G supervisor G. Meiers sealed exposed secondary cable ends, 'c' fault removed from c&d fault list. Clean Venture tanker removed 1195

MANHOLE # 5010 (Continued) **S106736242**

gallons of liquid (cooking oil
& wash water) for transport and disposal at cycle chem TSDF. Structure was double washed and rinsed
using bio gen 760 soap. Env. tag 43196 removed from structure. Food Vendor-Tropical Paradise -
Vehicle Comm NYP# 35302 relocated truck 200' south of structure. The location is clean and there is
no presence of any oil (cooking or other) in the structure.
11-Feb-2005 16:15 hrs. Bx/West Sr.
Field Operator J. Croughan # 51129 reported that this manhole is not cleaned sufficently to perform
his work assignment. There is caked fat hanging from the ceiling , walls and ductbanks. the floor
is extremely slippery and is a hazard. The cables on the West wall of the manhole are covered in
grease. This spill has been reopened pending a second cleaning from the contracted vendor. The
existing Environmental tag was left in place (Tag# 43196) and will remain until cleanup has been
completed. There is no parking Monday & Thursday 11:30am - 13:00, Clean Ventures are scheduled for
a RECLEAN on Monday 2/14/05. 14-Feb-2005 14:40 Snr Specialist C. Blaich 87348 reports cleanup
complete performing a double wash and rinse removing 200 gallons of non-hazardous greasy
liquid/water to be brought to CycleChem of NJ for proper disposal. The location makes water and the
vendor Paradise Tropical is parked on the southerly manhole and is believed to the suspected source
of the grease. Env tag was removed and no oil or other substance is present in the structure at
this time.

Remarks: NO TO 5 QUESTIONS: COULD BE A COOKING OIL: MAYBE A VENDOR POURING DOWN A DRAIN: STILL INVESTIGATING: CONED# 156628.

All Materials:

Site ID:	335248
Operable Unit ID:	1097319
Operable Unit:	01
Material ID:	577304
Material Code:	0066A
Material Name:	unknown petroleum
Case No.:	Not reported
Material FA:	Petroleum
Quantity:	Not reported
Units:	G
Recovered:	.00
Resource Affected:	Soil
Oxygenate:	Not reported

DH609 **MH #5010 BAILEY AVE &** **NY Spills** **S103828039**
NW **WEST KINGSBRIDGE RD** **N/A**
1/4-1/2 **BRONX, NY**
0.436 mi.
2303 ft. **Site 3 of 4 in cluster DH**

Relative: **Lower**
Actual: **21 ft.**

SPILLS:

Name:	MH #5010 BAILEY AVE &
Address:	WEST KINGSBRIDGE RD
City,State,Zip:	BRONX, NY
Spill Number/Closed Date:	9813677 / 2000-05-19
Facility ID:	9813677
Facility Type:	ER
DER Facility ID:	100164
Site ID:	114883
DEC Region:	2
Spill Cause:	Unknown
Spill Class:	C4
SWIS:	0301
Spill Date:	1999-02-09
Investigator:	JHOCONNE
Referred To:	Not reported
Reported to Dept:	1999-02-09
CID:	366
Water Affected:	Not reported
Spill Source:	Unknown
Spill Notifier:	Affected Persons
Cleanup Ceased:	Not reported
Cleanup Meets Std:	False
Last Inspection:	Not reported
Recommended Penalty:	False
UST Trust:	False
Remediation Phase:	0
Date Entered In Computer:	1999-02-09
Spill Record Last Update:	2000-06-21
Spiller Name:	Not reported
Spiller Company:	UNKNOWN
Spiller Address:	Not reported
Spiller Company:	999
Contact Name:	Not reported
Latitude:	40.8674899
Longitude:	-73.8973800
DEC Memo:	Prior to Sept, 2004 data translation this spill Lead_DEC Field was O'CONNELL con ed e2mis notes: Approx 4 gals of oil and 45 gals of water was present. The level of the water and oil is at a steady level. According to conduit plate #33-H there is a sewer connection at this location. Being treated as 50-499 ppm a epa id # will be requested for the job. There primary and secondary cable withing the manhole. Received sample results 5ppm 1254 AROCLOR Cleanup complete at 0018 hrs 2/10/99
Remarks:	CON ED #122922. SEWER CONNECTION TO MANHOLE, NO SPILL INTO SEWER. SAMPLES TAKEN AND CLEAN UP TO BEGIN.

All Materials:

Site ID:	114883
Operable Unit ID:	1071202
Operable Unit:	01
Material ID:	310388

MH #5010 BAILEY AVE & (Continued) **S103828039**

Material Code:	0066A
Material Name:	unknown petroleum
Case No.:	Not reported
Material FA:	Petroleum
Quantity:	4.00
Units:	G
Recovered:	.00
Resource Affected:	Soil
Oxygenate:	Not reported

DH610 **ROADWAY** **NY Spills** **S106125525**
NW **KINGSBRIDGE RD/BAYLEE AVE** **N/A**
1/4-1/2 **BRONX, NY**
0.436 mi.
2303 ft. **Site 4 of 4 in cluster DH**

Relative:
Lower

Actual:
21 ft.

SPILLS:

Name:	ROADWAY
Address:	KINGSBRIDGE RD/BAYLEE AVE
City,State,Zip:	BRONX, NY
Spill Number/Closed Date:	0311959 / 2004-03-12
Facility ID:	0311959
Facility Type:	ER
DER Facility ID:	213349
Site ID:	261247
DEC Region:	2
Spill Cause:	Traffic Accident
Spill Class:	C4
SWIS:	0301
Spill Date:	2004-01-25
Investigator:	MXTIPPLE
Referred To:	Not reported
Reported to Dept:	2004-01-25
CID:	72
Water Affected:	Not reported
Spill Source:	Commercial Vehicle
Spill Notifier:	Responsible Party
Cleanup Ceased:	Not reported
Cleanup Meets Std:	False
Last Inspection:	Not reported
Recommended Penalty:	False
UST Trust:	False
Remediation Phase:	0
Date Entered In Computer:	2004-01-25
Spill Record Last Update:	2004-03-15
Spiller Name:	MARK ROSEN
Spiller Company:	ROADWAY
Spiller Address:	KINGSBRIDGE RD/PAYLEE AVE
Spiller Company:	001
Contact Name:	MARK ROSEN
Latitude:	Not reported
Longitude:	Not reported
DEC Memo:	Prior to Sept, 2004 data translation this spill Lead_DEC Field was TIPPLE 1/25/04, 1620 hrs: Con Edison reported update to this spill - impacted Con Edison service box #15475. Con Edison conducting clean up of the service box. Fuel oil delivery truck

ROADWAY (Continued) **S106125525**

carrying #2 fuel oil was traveling
up Kingsbride Road going east and turned over sliding across onto the west bound lane into a parked
car. Truck was then struck by gypsy cab, spilling approx 1000 gallons onto roadway. (JHO) 1/25/04
The first reporting of the spill was by Mark Rosen , the owner of Summit Oil. The Driver of the
truck was Carlos A. Santiago. Directly after rolling the truck, the driver got out of the truck,
walked around and called Mark Rosen from his cell phone. The driver lost a few teeth and was
transportrd to St. Barnibus hospital for observation. The truck was registered in NJ plate # AG
7640. The capacity of the truck was 7500 gal. A.L. Eastman was retained by Mark Rosen to do the
cleanup prior to calling the spill into the hotline. Eastman was escorted by NYPD to expedite their
arrival to the site. Eastman recovered 2800 gallons of fluid from the tanker, drums offloaded by
FDNY Haz-Mat-1, saddle tank, and puddles on the roadway as well as removing 3 five cubic yard
truckloads of contaminated sand, speedy dry and snow from the site. The cleanup was limited to
sand, speedy dry and oil spill pads due to the sub-freezing weather, power washing was not an
option. There were representatives from multiple agencies that responded including David Anglim
-OEM, Lt.Keene -FDNY Batallion 19, Officer Moretti- NYPD local precinct, Andrew Kelly-DEP, USCG
spill responder Janssen, and ECOs Lestrad and Grahm. Three automobiles were impacted, two parked
cars and one yellow cab. No one other than the driver of the tanker was taken to the hospital.
Kingsbridge Road was reopened about 2:45 PM and the side street, Heath Ave remained limited to
closed until 5:PM. One Con-Ed manhole was obviously impacted with floating oil on water and another
appeared to be nearly dry, Clean Harbors was called in to address the Con-Ed property. TV NEWS
Cannels 2, 7, and local 12 on site. 3/12/04 tipple visited cleaned site of rollover/NFA

Remarks: Traffic accident (rollover) caused spill from 9,000 gallon oil tanker truck. A.L. Eastman & Sons en route to clean up. Just under 2,000 gallons of diesel, leaking into sewer system. Updated by NYC emergency mgt. Weiss.

All Materials:

Site ID:	261247
Operable Unit ID:	879506
Operable Unit:	01
Material ID:	497198
Material Code:	0008
Material Name:	diesel
Case No.:	Not reported
Material FA:	Petroleum
Quantity:	2000.00
Units:	G
Recovered:	.00

ROADWAY (Continued) **S106125525**

Resource Affected: Soil
Oxygenate: Not reported

DJ611 **KR FURNICHER** **NY Spills** **S102238866**
SSE **317 E FORDHAM RD** **N/A**
1/4-1/2 **BRONX, NY**
0.437 mi.
2306 ft. **Site 1 of 4 in cluster DJ**

Relative: **Lower**

Actual: **100 ft.**

SPILLS:

Name:	KR FURNICHER
Address:	317 E FORDHAM RD
City,State,Zip:	BRONX, NY
Spill Number/Closed Date:	9513468 / 1996-01-24
Facility ID:	9513468
Facility Type:	ER
DER Facility ID:	225740
Site ID:	277730
DEC Region:	2
Spill Cause:	Housekeeping
Spill Class:	C3
SWIS:	0301
Spill Date:	1996-01-21
Investigator:	KSTANG
Referred To:	Not reported
Reported to Dept:	1996-01-24
CID:	257
Water Affected:	Not reported
Spill Source:	Commercial/Industrial
Spill Notifier:	Affected Persons
Cleanup Ceased:	Not reported
Cleanup Meets Std:	False
Last Inspection:	Not reported
Recommended Penalty:	False
UST Trust:	False
Remediation Phase:	0
Date Entered In Computer:	1996-01-24
Spill Record Last Update:	1996-02-05
Spiller Name:	UNKNWON
Spiller Company:	KENTUCY FRIED CHICHEN
Spiller Address:	319 E FORDHAM RD
Spiller Company:	001
Contact Name:	JAY SPENCER
Latitude:	40.8618829
Longitude:	-73.8926478
DEC Memo:	Prior to Sept, 2004 data translation this spill Lead_DEC Field was TANG REFERRED TO DEP
Remarks:	large amount of cooking grease dumped into sewer is now backing up into caller basement

All Materials:

Site ID:	277730
Operable Unit ID:	1024414
Operable Unit:	01
Material ID:	357188
Material Code:	0046A
Material Name:	cooking grease

KR FURNICHER (Continued) **S102238866**

Case No.:	Not reported
Material FA:	Other
Quantity:	.00
Units:	G
Recovered:	.00
Resource Affected:	Sewer
Oxygenate:	Not reported

DK612 **137 ZEIZER PLACE/BX** **NY Spills** **S102145879**
SW **137 ZEIZER PLACE** **N/A**
1/4-1/2 **NEW YORK CITY, NY**
0.439 mi.
2318 ft. **Site 1 of 2 in cluster DK**

Relative:
Lower

Actual:
116 ft.

SPILLS:

Name:	137 ZEIZER PLACE/BX
Address:	137 ZEIZER PLACE
City,State,Zip:	NEW YORK CITY, NY
Spill Number/Closed Date:	9004299 / 1990-07-18
Facility ID:	9004299
Facility Type:	ER
DER Facility ID:	206508
Site ID:	252018
DEC Region:	2
Spill Cause:	Deliberate
Spill Class:	Not reported
SWIS:	0301
Spill Date:	1990-07-15
Investigator:	KSTANG
Referred To:	Not reported
Reported to Dept:	1990-07-18
CID:	Not reported
Water Affected:	Not reported
Spill Source:	Private Dwelling
Spill Notifier:	Citizen
Cleanup Ceased:	1990-07-18
Cleanup Meets Std:	True
Last Inspection:	Not reported
Recommended Penalty:	False
UST Trust:	False
Remediation Phase:	0
Date Entered In Computer:	1990-07-19
Spill Record Last Update:	2004-09-30
Spiller Name:	Not reported
Spiller Company:	Not reported
Spiller Address:	Not reported
Spiller Company:	001
Contact Name:	Not reported
Latitude:	Not reported
Longitude:	Not reported
DEC Memo:	Prior to Sept, 2004 data translation this spill Lead_DEC Field was TANG
Remarks:	NEIGHBOR DUMPING OIL INTO NOTIFIER'S BACKYARD, HAS STRONG PETROLEUM ODOR, NYCFD HAS ASKED PERSON TO CLEAN UP YARD, NO ACTION YET.

All Materials:

Site ID:	252018

137 ZEIZER PLACE/BX (Continued) **S102145879**

Operable Unit ID:	944643
Operable Unit:	01
Material ID:	435398
Material Code:	0066A
Material Name:	unknown petroleum
Case No.:	Not reported
Material FA:	Petroleum
Quantity:	-1.00
Units:	Not reported
Recovered:	.00
Resource Affected:	Soil
Oxygenate:	Not reported

DI613 **FEEDER M51** **NY Spills** **S108764411**
NNW **SEDGEWICK AVENUE & 231 STREET** **N/A**
1/4-1/2 **BRONX, NY**
0.440 mi.
2321 ft. **Site 2 of 2 in cluster DI**

Relative: SPILLS:
Lower

Actual:
129 ft.

Name:	FEEDER M51
Address:	SEDGEWICK AVENUE & 231 STREET
City,State,Zip:	BRONX, NY
Spill Number/Closed Date:	0706480 / 2007-12-21
Facility ID:	0706480
Facility Type:	ER
DER Facility ID:	336417
Site ID:	387005
DEC Region:	2
Spill Cause:	Equipment Failure
Spill Class:	B3
SWIS:	0301
Spill Date:	2007-09-10
Investigator:	JHOCONNE
Referred To:	Not reported
Reported to Dept:	2007-09-10
CID:	408
Water Affected:	Not reported
Spill Source:	Commercial/Industrial
Spill Notifier:	Responsible Party
Cleanup Ceased:	Not reported
Cleanup Meets Std:	False
Last Inspection:	Not reported
Recommended Penalty:	False
UST Trust:	False
Remediation Phase:	0
Date Entered In Computer:	2007-09-10
Spill Record Last Update:	2007-12-21
Spiller Name:	ERTSDESK
Spiller Company:	FEEDER M51
Spiller Address:	W 49TH ST
Spiller Company:	001
Contact Name:	ERTSDESK
Latitude:	Not reported
Longitude:	Not reported
DEC Memo:	207968. see eDocs Leak is hard to find because it is so small, about 200 gallons. ConEd is

FEEDER M51 (Continued) **S108764411**

wondering if it could be a temperature swing that triggered the alarm. Pulling MH covers and vans
are out. 9/13/07. As of 10 am ConEd has not located the leak. They had one false alarm in the
Bronx. They excavated where they had a PFT hit but came up clean. They are excavating at a second
location this morning. They leak is 2 gal/hour, with a release of about 300 gallons. This makes it
hard to find. Breen 9/14/07. ConEd reports leak was clamped at 6 am this morning. Location was
Sedgwick Avenue and 231 Street. This location is a mile or two north of the recent release from
this same feeder at Sedgwick near 188 Street on August 27. See spill 0706027. Breen 9/14/07. Met
with Steve Martis and Richard DiGivovanni, Supervisor, Xmission Ops, at the scene. Spoke with
Richard Slote, EH&S, by telephone from the scene. Mike Pillig had worked through the night and had
left before I arrived. Excavation was shored. Clamp was in place. Marriage roll had been placed
under the leaking area. No impacted soil was visible to me. Barrel was being welded in place over
the clamp. Freezing the cable oil was not necessary. The repair was located a foot or two north of
an existing splice. The splice indicates somewhat extensive repairs had been done in the past. Plan
is begin remediation after the welding is finished, which is thought to be late this afternoon.
Mike Pillig will be returning tomorrow, Saturday, to direct the remediation work. Breen 9/17/07.
Mike Pillig reports that the fluid loss is now estimated to be 450 gallons. The repairs have been
made to the feeder and the opening plated. Mike has applied for a permit, which he expects in a few
days. He will let me know when he can begin his investigation. Based on his initial subsurface
probing he does not expect much migration. Breen 10/18/07. E-mail from Mike Pillig: Attached is a
diagram of our current excavation. We have excavated down to bedrock which is why you do not see
any samples of the floor. Our plan going forward is to backfill the excavation and open new
excavations to both the east and west and conduct additional rounds of soil sampling in both.
Results thus far indicate elevated TPH results in east and west walls of excavation (up to 29,000
ppm). See eDocs for site sketch and lab results. (JHO) 12/21/07:
e-mail from Mike Pillig: The prior
correspondence indicated we would be digging two additional excavations. One to the west and one to
the east. That work was completed and the details are below. Photos show bedrock on the west side
of the excavation. The north wall has bedrock converging on the manhole wall. The floor is also
bedrock The only sample that could be taken was from the south wall. The results are just under
10,000 ppm but if you look at the second photo looking south, you will

FEEDER M51 (Continued) **S108764411**

see only a very small
triangular area of soil. West excavation looking north.
<<DSC00638.JPG>> West excavation looking
south. <<DSC00642.JPG>> <<Submitter: ROBERT W TREMBERGER LSN 07-10956
dated 12/13/07>> East
Excavation looking North. <<DSC00629.JPG>> <<Submitter: MICHAEL PILLIG
LSN 07-10791 dated 12/7/07>>
Photo shows bedrock wall to east. Manhole wall and bedrock to the
north and a bedrock floor. Again,
no samples could be taken in these areas. The results below are of the
south wall (56 ppm). See
eDocs for photos and lab results. OK to close. (JHO)

Remarks: 15:40 LEAK WATCH DECLARED; RUNS TO SPRING BROOK; UNSURE IF HUDSON RIVER WAS EFFECTED; 207968

All Materials:

Site ID:	387005
Operable Unit ID:	1144228
Operable Unit:	01
Material ID:	2134526
Material Code:	0541A
Material Name:	dielectric fluid
Case No.:	Not reported
Material FA:	Petroleum
Quantity:	200.00
Units:	G
Recovered:	.00
Resource Affected:	Soil
Oxygenate:	Not reported

CX614 **IN THE SUBWAY UNDERNEATH** **NY Spills** **S130464004**
ENE **2902 OR 2910 GRAND CONCOURSE** **N/A**
1/4-1/2 **BRONX, NY**
0.442 mi.
2332 ft. **Site 5 of 6 in cluster CX**

Relative:
Higher

Actual:
140 ft.

SPILLS:

Name:	IN THE SUBWAY UNDERNEATH
Address:	2902 OR 2910 GRAND CONCOURSE
City,State,Zip:	BRONX, NY
Spill Number/Closed Date:	2300974 / Not Reported
Facility ID:	2300974
Facility Type:	ER
DER Facility ID:	597655
Site ID:	651759
DEC Region:	2
Spill Cause:	Unknown
Spill Class:	Not reported
SWIS:	0301
Spill Date:	2023-04-27
Investigator:	RMPIPER
Referred To:	Not reported
Reported to Dept:	2023-05-05
CID:	Not reported
Water Affected:	Not reported
Spill Source:	Commercial/Industrial
Spill Notifier:	Other

IN THE SUBWAY UNDERNEATH (Continued) **S130464004**

Cleanup Ceased:	Not reported
Cleanup Meets Std:	False
Last Inspection:	Not reported
Recommended Penalty:	False
UST Trust:	False
Remediation Phase:	1
Date Entered In Computer:	2023-05-05
Spill Record Last Update:	2023-05-05
Spiller Name:	Not reported
Spiller Company:	UNKNOWN
Spiller Address:	Not reported
Spiller Company:	999
Contact Name:	ANTHONY MEDEIROS
Latitude:	Not reported
Longitude:	Not reported
DEC Memo:	5/5/23 - Sekhon Notifier reported very slow oil seepage into subway system located above Track C2 on the concourse line at around 1612 +10 (mile marker) in a wide area seeping from the walls and onto floor. No vapors at the platform. Case discussed with DEC Piper and transferred to him for follow up.
Remarks:	oil coming through the walls onto subway floor from either of the buildings above - callback requested and also need to be track certified if possible

All Materials:

Site ID:	651759
Operable Unit ID:	1398737
Operable Unit:	01
Material ID:	2414919
Material Code:	9999
Material Name:	other - unknown type heating oil
Case No.:	Not reported
Material FA:	Other
Quantity:	Not reported
Units:	Not reported
Recovered:	Not reported
Resource Affected:	Soil
Oxygenate:	Not reported

CX615 **NY LTANKS** **U001833636**
ENE **2910 GRAND CONCOURSE** **NY LEAD** **N/A**
1/4-1/2 **BRONX, NY 10458** **NY NYC LAND USE**
0.442 mi.
2332 ft. **Site 6 of 6 in cluster CX**

Relative:
Higher

Actual:
140 ft.

LTANKS:

Name:	2910 GRAND CONCOURSE
Address:	2910 GRAND CONCOURSE
City,State,Zip:	BRONX, NY
Spill Number/Closed Date:	0206500 / 2005-09-13
Facility ID:	0206500
Site ID:	249147
Spill Date:	2002-09-23
Spill Cause:	Tank Test Failure
Spill Source:	Commercial/Industrial

(Continued) **U001833636**

Spill Class:	B3
Cleanup Ceased:	Not reported
SWIS:	0301
Investigator:	JXPerezM
Referred To:	Not reported
Reported to Dept:	2002-09-23
CID:	322
Water Affected:	Not reported
Spill Notifier:	Tank Tester
Last Inspection:	Not reported
Recommended Penalty:	False
Meets Standard:	False
UST Involvement:	False
Remediation Phase:	0
Date Entered In Computer:	2002-09-23
Spill Record Last Update:	2005-09-13
Spiller Name:	KENNY HAXHAJ
Spiller Company:	Not reported
Spiller Address:	2910 GRAND CONCOURSE
Spiller County:	001
Spiller Contact:	KENNY HAXHAJ
Spiller Phone:	(718) 364-6763
Spiller Extention:	Not reported
DEC Region:	2
DER Facility ID:	204301
Latitude:	40.8705050
Longitude:	-73.8899646
DEC Memo:	Prior to Sept, 2004 data translation this spill Lead_DEC Field was DEMEO . This spill case was reassigned from TJDemeo to Perez on 06/13/2005. Spill closed on 09/13/2005. There is no supporting documentation available at this time. However, the facility is registered in the Petroleum Bulk Storage Program and there were no leaks associated with the spill, therefore the potential impact to soil is unlikely. By Perez.
Remarks:	tank test failure

All TTF:

Facility ID:	0206500
Spill Number:	0206500
Spill Tank Test:	1527483
Site ID:	249147
Tank Number:	1
Tank Size:	3000
Material:	0002
EPA UST:	Not reported
UST:	Not reported
Cause:	Not reported
Source:	Not reported
Test Method:	03
Test Method 2:	Horner EZ Check I or II
Leak Rate:	.00
Gross Fail:	F
Modified By:	Spills
Last Modified Date:	Not reported

All Materials:

Site ID:	249147

(Continued) **U001833636**

Operable Unit ID:	858111
Operable Unit:	01
Material ID:	517106
Material Code:	0002A
Material Name:	#4 fuel oil
Case No.:	Not reported
Material FA:	Petroleum
Quantity:	.00
Units:	G
Recovered:	.00
Resource Affected:	Soil
Oxygenate:	Not reported

NYC LEAD:

Name:	Not reported
Address:	2910 GRAND CONCOURSE
City,State,Zip:	BRONX, NY 10458
Violation ID:	15190807
Building ID:	81900
Registration ID:	205403
Apartment:	5A
Story:	5
Class:	Most Serious
Inspection Date:	05/29/2022
Approved Date:	05/31/2022
Original Certify By Date:	06/30/2022
Original Correct By Date:	06/25/2022
New Certify By Date:	07/14/2022
New Correct By Date:	07/09/2022
Certified Date:	07/15/2022
Order Number:	617
NOV ID:	7925365
NOV Description:	SECTION 27-2056.6 ADM CODE - CORRECT THE LEAD-BASED PAINT HAZARD - PAINT THAT TESTED POSITIVE FOR LEAD CONTENT AND THAT IS PEELING OR ON A DETERIORATED SUBSURFACE - USING WORK PRACTICES SET FORTH IN 28 RCNY 11-06(B)(2) 1st DOOR FROM SOUTH AT WEST WALL IN THE FOYER LOCATED AT APT 5A, 5th STORY, 2nd APARTMENT FROM NORTH AT EAST
NOV Issued Date:	06/01/2022
Current Status ID:	19
Current Status:	VIOLATION CLOSED
Current Status Date:	08/05/2022

Name:	Not reported
Address:	2910 GRAND CONCOURSE
City,State,Zip:	BRONX, NY 10458
Violation ID:	13654986
Building ID:	81900
Registration ID:	205403
Apartment:	1D
Story:	1
Class:	Most Serious
Inspection Date:	12/19/2019
Approved Date:	03/19/2020
Original Certify By Date:	03/31/2020
Original Correct By Date:	03/26/2020
New Certify By Date:	Not reported

(Continued) **U001833636**

New Correct By Date:	Not reported
Certified Date:	Not reported
Order Number:	618
NOV ID:	6861698
NOV Description:	SECTION 27-2056.7 ADM CODE: CORRECT FAILURE TO PROVIDE TO THE DEPARTMENT WITHIN 45 DAYS OF DEMAND ALL RECORDS REQUIRED TO BE MAINTAINED BY OWNER PURSUANT TO LOCAL LAW 1 OF 2004 RELATED TO LEAD-BASED PAINT NOTICES, INSPECTIONS AND REMEDIATION/ABATEMENT ACTIVITIES.
NOV Issued Date:	03/20/2020
Current Status ID:	2
Current Status:	NOV SENT OUT
Current Status Date:	03/20/2020
Name:	Not reported
Address:	2910 GRAND CONCOURSE
City,State,Zip:	BRONX, NY 10458
Violation ID:	15190805
Building ID:	81900
Registration ID:	205403
Apartment:	6C
Story:	6
Class:	Most Serious
Inspection Date:	05/29/2022
Approved Date:	05/31/2022
Original Certify By Date:	06/30/2022
Original Correct By Date:	06/25/2022
New Certify By Date:	07/14/2022
New Correct By Date:	07/09/2022
Certified Date:	07/15/2022
Order Number:	617
NOV ID:	7925364
NOV Description:	SECTION 27-2056.6 ADM CODE - CORRECT THE LEAD-BASED PAINT HAZARD - PAINT THAT TESTED POSITIVE FOR LEAD CONTENT AND THAT IS PEELING OR ON A DETERIORATED SUBSURFACE - USING WORK PRACTICES SET FORTH IN 28 RCNY 11-06(B)(2) 1st DOOR FROM EAST AT SOUTH WALL IN THE FOYER LOCATED AT APT 6C, 6th STORY, 1st APARTMENT FROM WEST AT NORTH
NOV Issued Date:	06/01/2022
Current Status ID:	22
Current Status:	FIRST NO ACCESS TO RE- INSPECT VIOLATION
Current Status Date:	11/07/2022
Name:	Not reported
Address:	2910 GRAND CONCOURSE
City,State,Zip:	BRONX, NY 10458
Violation ID:	15072081
Building ID:	81900
Registration ID:	205403
Apartment:	1E
Story:	1
Class:	Most Serious
Inspection Date:	03/16/2022
Approved Date:	03/22/2022
Original Certify By Date:	04/21/2022
Original Correct By Date:	04/16/2022
New Certify By Date:	Not reported
New Correct By Date:	Not reported

(Continued) **U001833636**

Certified Date: Not reported
Order Number: 616
NOV ID: 7850942
NOV Description: SECTION 27-2056.6 ADM CODE - CORRECT THE LEAD-BASED PAINT HAZARD - PRESUMED LEAD PAINT THAT IS PEELING OR ON A DETERIORATED SUBSURFACE USING WORK PRACTICES SET FORTH IN 28 RCNY 11-06(B)(2) 1st RISER FROM NORTH AT EAST WALL IN THE KITCHEN LOCATED AT APT 1E, 1st STORY, 1st APARTMENT FROM NORTH AT EAST
NOV Issued Date: 03/23/2022
Current Status ID: 19
Current Status: VIOLATION CLOSED
Current Status Date: 02/14/2023

Name: Not reported
Address: 2910 GRAND CONCOURSE
City,State,Zip: BRONX, NY 10458
Violation ID: 15072082
Building ID: 81900
Registration ID: 205403
Apartment: 1E
Story: 1
Class: Most Serious
Inspection Date: 03/16/2022
Approved Date: 03/22/2022
Original Certify By Date: 04/21/2022
Original Correct By Date: 04/16/2022
New Certify By Date: Not reported
New Correct By Date: Not reported
Certified Date: Not reported
Order Number: 616
NOV ID: 7850942
NOV Description: SECTION 27-2056.6 ADM CODE - CORRECT THE LEAD-BASED PAINT HAZARD - PRESUMED LEAD PAINT THAT IS PEELING OR ON A DETERIORATED SUBSURFACE USING WORK PRACTICES SET FORTH IN 28 RCNY 11-06(B)(2) CEILING IN THE 4th ROOM FROM NORTH LOCATED AT APT 1E, 1st STORY, 1st APARTMENT FROM NORTH AT EAST
NOV Issued Date: 03/23/2022
Current Status ID: 19
Current Status: VIOLATION CLOSED
Current Status Date: 02/14/2023

Name: Not reported
Address: 2910 GRAND CONCOURSE
City,State,Zip: BRONX, NY 10458
Violation ID: 15139552
Building ID: 81900
Registration ID: 205403
Apartment: 1D
Story: Not reported
Class: Most Serious
Inspection Date: 03/10/2022
Approved Date: 05/02/2022
Original Certify By Date: 05/12/2022
Original Correct By Date: 05/07/2022
New Certify By Date: Not reported
New Correct By Date: Not reported
Certified Date: Not reported

(Continued) **U001833636**

Order Number:	618
NOV ID:	7894736
NOV Description:	SECTION 27-2056.7 ADM CODE: CORRECT FAILURE TO PROVIDE TO THE DEPARTMENT WITHIN 45 DAYS OF DEMAND ALL RECORDS REQUIRED TO BE MAINTAINED BY OWNER PURSUANT TO LOCAL LAW 1 OF 2004 RELATED TO LEAD-BASED PAINT NOTICES, INSPECTIONS AND REMEDIATION/ABATEMENT ACTIVITIES.
NOV Issued Date:	05/03/2022
Current Status ID:	2
Current Status:	NOV SENT OUT
Current Status Date:	05/03/2022

NYC LAND USE:

Name:	Not reported
Address:	2910 GRAND CONCOURSE
City,State,Zip:	BRONX, NY 10458
Latitude:	40.8708711
Longitude:	-73.8889359
Type Of Ownership Code:	Not reported
Owner Name:	LMA REALTY MGMT CORP
Borough:	BX
Tax Block:	3305
Tax Lot:	32
Community District:	207
Census Tract 2020:	2040702
Census Block 2020:	20407023002
Census Tract 2010:	407.02
Census Block 2010:	3001
School District:	10
City Council District:	15
Fire Company:	E079
Police Precinct:	52
Health Center District:	21
Health Area:	420
Sanitation District Boro:	2
Sanitation District Number:	07
Sanitation Subsection:	2A
Zoning District 1:	R8: Residential Districts
Zoning District 2:	Not reported
Zoning District 3:	Not reported
Zoning District 4:	Not reported
Commercial Overlay 1:	Not reported
Commercial Overlay 2:	Not reported
Special Purpose District 1:	C
Special Purpose District 2:	Not reported
Special Purpose District 3:	Not reported
Limited Height District:	Not reported
Spill Boundary Indicator:	N
Building Class:	D1: ELEVATOR APARTMENTS - Semi-fireproof (Without Stores)
Land Use Category:	Multi-Family Elevator Buildings
Number Of Easements:	0
Lot Area:	7500
Total Building Floor Area:	34572
Commercial Floor Area:	0
Residential Floor Area:	34572
Office Floor Area:	0
Retail Floor Area:	0

(Continued) **U001833636**

Garage Floor Area:	0
Storage Floor Area:	0
Factory Floor Area:	0
Other Floor Area:	0
Total Building Floor Area Source Code:	2
Number Of Buildings:	1
Number Of Floors:	6.0000000
Residential Units:	31
Total Units:	31
Lot Frontage:	75.0000000
Lot Depth:	100.0000000
Building Frontage:	75.0000000
Building Depth:	86.0000000
Extension Code:	N
Proximity Code:	0
Irregular Lot Code:	N
Lot Type:	5
Basement Type/Grade:	0
Assessed Land Value:	101250.00000
Assessed Total Value:	563400.00000
Exempt Total Value:	0.00000
Year Built:	1939
Year Altered 1:	0
Year Altered 2:	0
Historic District Name:	Not reported
Landmark Status:	Not reported
Built Floor Area Ratio:	4.61000000000
Maximum Allowable Residential Far:	6.02000000000
Maximum Allowable Commercial Far:	0.00000000000
Maximum Allowable Community Facility Far:	6.50000000000
Boro Code:	2
Borough, Tax Block and Lot:	2033050032.00000000
Condominium Number:	Not reported
Census Tract 2:	040702
X Coordinate:	1014967
Y Coordinate:	256579
Zoning Map #:	3c
Zoning Map Code:	Not reported
Sanborn Map #:	214 058
Tax Map #:	21202
E-designation Number:	Not reported
Apportionment BBL:	Not reported
Apportionment Date:	Not reported
Pluto ??? Dtm Base Map Indicator:	1
2007 Flood Insurance Rate Map Indicator:	Not reported
2015 Preliminary Flood Insurance Rate Map Indicator:	Not reported
Version Number:	24v1.1
Changed By DCP:	Not reported

DL616 **SERVICE BOX 8606** **NY Spills** **S104192858**
South **IFO 217 EAST 188ST** **N/A**
1/4-1/2 **BRONX, NY**
0.442 mi.
2335 ft. **Site 1 of 2 in cluster DL**

Relative: SPILLS:
Lower

Actual:
108 ft.

Name:	SERVICE BOX 8606
Address:	IFO 217 EAST 188ST
City,State,Zip:	BRONX, NY
Spill Number/Closed Date:	9904530 / 2003-06-19
Facility ID:	9904530
Facility Type:	ER
DER Facility ID:	257546
Site ID:	319660
DEC Region:	2
Spill Cause:	Unknown
Spill Class:	C4
SWIS:	0301
Spill Date:	1999-07-16
Investigator:	CAENGELH
Referred To:	Not reported
Reported to Dept:	1999-07-16
CID:	388
Water Affected:	Not reported
Spill Source:	Unknown
Spill Notifier:	Affected Persons
Cleanup Ceased:	Not reported
Cleanup Meets Std:	False
Last Inspection:	Not reported
Recommended Penalty:	False
UST Trust:	False
Remediation Phase:	0
Date Entered In Computer:	1999-07-16
Spill Record Last Update:	2003-06-26
Spiller Name:	Not reported
Spiller Company:	UNKNOWN
Spiller Address:	Not reported
Spiller Company:	999
Contact Name:	CALLER
Latitude:	40.8612610
Longitude:	-73.8971330
DEC Memo:	Prior to Sept, 2004 data translation this spill Lead_DEC Field was ENGELHARDT E2MIS 126566 07/16/99 1351 HRS. K FOSTER REPORTS UNKNOWN OIL IN SB 8606 APPX 1 GAL OIL & 30 GALS WATER. SPILL CONTAINED . NO SEWER CONNECTIONS . FOREMAN GOING TO LOCATION TO PLACED TAG & TAKE SAMPLE FOR LAB FOR A 4-6 HR. TURNOVER. CLEANUP WILL TAKE PLACED WHEN RESULTS COME BACK. CIG NOTIFY AT 1404 HRS. PLACED TAG # 24530 JS E2MIS # DESCRIPTON AROCLOR RESULTS UNITS -001 SAMPLE TYPE: OIL None <1.00 PPM CLEANUP COMPLETE AS PER L FISCHER 7/20/ AT 2130 HRS TAG PULLED SCHMID Detailed Description: Environmental Detailed Incident Report 06-JAN-2003 02:21 Cleanup performed as per GEI 3.04, double washed and rinsed.
Remarks:	CALLER REPORTS 1 GALLON ON 30 GALLONS OF WATER. CON ED 126566 CLAENUP PENDING RESULTS

SERVICE BOX 8606 (Continued) **S104192858**

All Materials:

Site ID:	319660
Operable Unit ID:	1083327
Operable Unit:	01
Material ID:	304407
Material Code:	0066A
Material Name:	unknown petroleum
Case No.:	Not reported
Material FA:	Petroleum
Quantity:	1.00
Units:	G
Recovered:	.00
Resource Affected:	Soil
Oxygenate:	Not reported

DJ617 **FORDHAM RD/KINGSBRIDGE AVE** **NY Spills** **S105140250**
SSE **FORDHAM RD/KINGSBRIDGE AVE** **N/A**
1/4-1/2 **BRONX, NY**
0.443 mi.
2340 ft. **Site 2 of 4 in cluster DJ**

Relative:
Lower

Actual:
98 ft.

SPILLS:

Name:	FORDHAM RD/KINGSBRIDGE AVE
Address:	FORDHAM RD/KINGSBRIDGE AVE
City,State,Zip:	BRONX, NY
Spill Number/Closed Date:	0104351 / 2002-07-29
Facility ID:	0104351
Facility Type:	ER
DER Facility ID:	258691
Site ID:	321106
DEC Region:	2
Spill Cause:	Equipment Failure
Spill Class:	C4
SWIS:	0301
Spill Date:	2001-07-24
Investigator:	MCTIBBE
Referred To:	Not reported
Reported to Dept:	2001-07-24
CID:	382
Water Affected:	Not reported
Spill Source:	Commercial Vehicle
Spill Notifier:	Responsible Party
Cleanup Ceased:	Not reported
Cleanup Meets Std:	False
Last Inspection:	Not reported
Recommended Penalty:	False
UST Trust:	False
Remediation Phase:	0
Date Entered In Computer:	2001-07-24
Spill Record Last Update:	2005-07-27
Spiller Name:	CALLER
Spiller Company:	NYC TRANSIT
Spiller Address:	370 JAY ST
Spiller Company:	001
Contact Name:	GEORGE BASSIL
Latitude:	Not reported

FORDHAM RD/KINGSBRIDGE AVE (Continued) **S105140250**

Longitude:	Not reported
DEC Memo:	Prior to Sept, 2004 data translation this spill Lead_DEC Field was TIBBE CONTAINED AND CLEANED BY NYCT AND NYC DOS.
Remarks:	spill from bus at location. cleaned up by nyc sanitation immediately.

All Materials:

Site ID:	321106
Operable Unit ID:	840982
Operable Unit:	01
Material ID:	532847
Material Code:	1511A
Material Name:	power steering fluid
Case No.:	Not reported
Material FA:	Petroleum
Quantity:	9.00
Units:	G
Recovered:	9.00
Resource Affected:	Soil
Oxygenate:	Not reported

DJ618 **KINGSBRIDGE RD** **NY Spills** **S105056849**
SSE **FORDHAM RD** **N/A**
1/4-1/2 **BRONX, NY**
0.443 mi.
2340 ft. **Site 3 of 4 in cluster DJ**

Relative: **Lower**

Actual: **98 ft.**

SPILLS:

Name:	KINGSBRIDGE RD
Address:	FORDHAM RD
City,State,Zip:	BRONX, NY
Spill Number/Closed Date:	0100952 / 2002-07-18
Facility ID:	0100952
Facility Type:	ER
DER Facility ID:	137101
Site ID:	162501
DEC Region:	2
Spill Cause:	Traffic Accident
Spill Class:	C4
SWIS:	0301
Spill Date:	2001-04-25
Investigator:	MCTIBBE
Referred To:	Not reported
Reported to Dept:	2001-04-25
CID:	270
Water Affected:	Not reported
Spill Source:	Commercial Vehicle
Spill Notifier:	Affected Persons
Cleanup Ceased:	Not reported
Cleanup Meets Std:	False
Last Inspection:	Not reported
Recommended Penalty:	False
UST Trust:	False
Remediation Phase:	0
Date Entered In Computer:	2001-04-25
Spill Record Last Update:	2002-07-18
Spiller Name:	CALLER

KINGSBRIDGE RD (Continued) **S105056849**

Spiller Company:	NYC TRANSIT
Spiller Address:	370 JAY ST
Spiller Company:	001
Contact Name:	JOSEPHINE BROWN
Latitude:	40.8617430
Longitude:	-73.9131640
DEC Memo:	Prior to Sept, 2004 data translation this spill Lead_DEC Field was TIBBE 5 GALLONS POWER STEERING FLUID. CLEANED BY NYCT.
Remarks:	vehicle involved in accident causing spill. all cleaned up

All Materials:

Site ID:	162501
Operable Unit ID:	837869
Operable Unit:	01
Material ID:	536667
Material Code:	0043A
Material Name:	antifreeze
Case No.:	Not reported
Material FA:	Other
Quantity:	.00
Units:	G
Recovered:	.00
Resource Affected:	Soil
Oxygenate:	Not reported

DJ619 **KINGSBRIDGE AVE** **NY Spills** **S106718788**
SSE **FORDHAM ROAD & KINGBRIDGE** **N/A**
1/4-1/2 **BRONX, NY**
0.443 mi.
2340 ft. **Site 4 of 4 in cluster DJ**

Relative:
Lower

Actual:
98 ft.

SPILLS:

Name:	KINGSBRIDGE AVE
Address:	FORDHAM ROAD & KINGBRIDGE
City,State,Zip:	BRONX, NY
Spill Number/Closed Date:	0112035 / 2002-08-02
Facility ID:	0112035
Facility Type:	ER
DER Facility ID:	265047
Site ID:	329426
DEC Region:	2
Spill Cause:	Equipment Failure
Spill Class:	C4
SWIS:	0301
Spill Date:	2002-03-21
Investigator:	MCTIBBE
Referred To:	Not reported
Reported to Dept:	2002-03-21
CID:	322
Water Affected:	Not reported
Spill Source:	Commercial Vehicle
Spill Notifier:	Responsible Party
Cleanup Ceased:	Not reported
Cleanup Meets Std:	False
Last Inspection:	Not reported
Recommended Penalty:	False

KINGSBRIDGE AVE (Continued) **S106718788**

UST Trust:	False
Remediation Phase:	0
Date Entered In Computer:	2002-03-21
Spill Record Last Update:	2002-08-02
Spiller Name:	JOSEPHINE BROWN
Spiller Company:	NYC TRANSIT
Spiller Address:	370 JAY ST
Spiller Company:	001
Contact Name:	Not reported
Latitude:	Not reported
Longitude:	Not reported
DEC Memo:	Prior to Sept, 2004 data translation this spill Lead_DEC Field was TIBBE CONTAINED AND CLEANED BY NYCT AND NYC DOS.
Remarks:	line broke on a bus causing spill - spill to pavement and has been cleaned up

All Materials:

Site ID:	329426
Operable Unit ID:	848976
Operable Unit:	01
Material ID:	526049
Material Code:	1511A
Material Name:	power steering fluid
Case No.:	Not reported
Material FA:	Petroleum
Quantity:	8.00
Units:	G
Recovered:	8.00
Resource Affected:	Soil
Oxygenate:	Not reported

DB620 **NY Spills** **S102149834**
West **2548 BAILEY AVENUE** **NY NYC LAND USE** **N/A**
1/4-1/2 **BRONX, NY 10463**
0.444 mi.
2342 ft. **Site 3 of 4 in cluster DB**

Relative: **Lower**

Actual: **71 ft.**

SPILLS:

Name:	2548 BAILEY AVENUE
Address:	2548 BAILEY AVENUE
City,State,Zip:	BRONX, NY
Spill Number/Closed Date:	9416663 / 1996-11-22
Facility ID:	9416663
Facility Type:	ER
DER Facility ID:	145557
Site ID:	173025
DEC Region:	2
Spill Cause:	Unknown
Spill Class:	C3
SWIS:	0301
Spill Date:	1995-03-08
Investigator:	MCTIBBE
Referred To:	Not reported
Reported to Dept:	1995-03-24
CID:	Not reported
Water Affected:	Not reported

(Continued) **S102149834**

Spill Source:	Private Dwelling
Spill Notifier:	Affected Persons
Cleanup Ceased:	Not reported
Cleanup Meets Std:	False
Last Inspection:	Not reported
Recommended Penalty:	False
UST Trust:	False
Remediation Phase:	0
Date Entered In Computer:	1995-04-21
Spill Record Last Update:	2004-07-06
Spiller Name:	Not reported
Spiller Company:	UNKNOWN
Spiller Address:	Not reported
Spiller Company:	999
Contact Name:	Not reported
Latitude:	40.8668701
Longitude:	-73.9083586
DEC Memo:	Prior to Sept, 2004 data translation this spill Lead_DEC Field was TIBBE unfounded.
Remarks:	WALKING IN HER HOUSE, SHE HAS A STRANGE ODOR IN HOUSE. NOT FUEL OIL SMELL. WOULD LIKE A FOLLOW-UP, IT HAS BEEN LIKE THIS FOR TWO WEEKS.

All Materials:

Site ID:	173025
Operable Unit ID:	1013773
Operable Unit:	01
Material ID:	371809
Material Code:	0066A
Material Name:	unknown petroleum
Case No.:	Not reported
Material FA:	Petroleum
Quantity:	-1.00
Units:	G
Recovered:	.00
Resource Affected:	Air
Oxygenate:	Not reported

Site ID:	173025
Operable Unit ID:	1013773
Operable Unit:	01
Material ID:	371810
Material Code:	0063A
Material Name:	unknown hazardous material
Case No.:	Not reported
Material FA:	Hazardous Material
Quantity:	.00
Units:	L
Recovered:	.00
Resource Affected:	Air
Oxygenate:	Not reported

NYC LAND USE:

Name:	Not reported
Address:	2548 BAILEY AVENUE
City,State,Zip:	BRONX, NY 10463
Latitude:	40.8679179

(Continued) **S102149834**

Longitude:	-73.9077996
Type Of Ownership Code:	Not reported
Owner Name:	SMALLWOOD, ERICA
Borough:	BX
Tax Block:	3237
Tax Lot:	39
Community District:	207
Census Tract 2020:	2026900
Census Block 2020:	20269002000
Census Tract 2010:	269
Census Block 2010:	2000
School District:	10
City Council District:	14
Fire Company:	E081
Police Precinct:	52
Health Center District:	21
Health Area:	320
Sanitation District Boro:	2
Sanitation District Number:	07
Sanitation Subsection:	1A
Zoning District 1:	R6: Residential Districts
Zoning District 2:	Not reported
Zoning District 3:	Not reported
Zoning District 4:	Not reported
Commercial Overlay 1:	Not reported
Commercial Overlay 2:	Not reported
Special Purpose District 1:	Not reported
Special Purpose District 2:	Not reported
Special Purpose District 3:	Not reported
Limited Height District:	Not reported
Spill Boundary Indicator:	N
Building Class:	A5: ONE FAMILY DWELLINGS - Attached or Semi-Detached
Land Use Category:	One & Two Family Buildings
Number Of Easements:	0
Lot Area:	1267
Total Building Floor Area:	2052
Commercial Floor Area:	0
Residential Floor Area:	1368
Office Floor Area:	0
Retail Floor Area:	0
Garage Floor Area:	0
Storage Floor Area:	0
Factory Floor Area:	0
Other Floor Area:	0
Total Building Floor Area Source Code:	2
Number Of Buildings:	1
Number Of Floors:	2.0000000
Residential Units:	1
Total Units:	1
Lot Frontage:	20.0000000
Lot Depth:	63.3300000
Building Frontage:	19.9200000
Building Depth:	36.0000000
Extension Code:	N
Proximity Code:	3
Irregular Lot Code:	N
Lot Type:	5

(Continued) **S102149834**

Basement Type/Grade:	1
Assessed Land Value:	6840.00000
Assessed Total Value:	43980.00000
Exempt Total Value:	0.00000
Year Built:	1901
Year Altered 1:	0
Year Altered 2:	0
Historic District Name:	Not reported
Landmark Status:	Not reported
Built Floor Area Ratio:	1.62000000000
Maximum Allowable Residential Far:	2.43000000000
Maximum Allowable Commercial Far:	0.00000000000
Maximum Allowable Community Facility Far:	4.80000000000
Boro Code:	2
Borough, Tax Block and Lot:	2032370039.00000000
Condominium Number:	Not reported
Census Tract 2:	0269
X Coordinate:	1009751
Y Coordinate:	255497
Zoning Map #:	3c
Zoning Map Code:	Not reported
Sanborn Map #:	214 035
Tax Map #:	21111
E-designation Number:	Not reported
Apportionment BBL:	Not reported
Apportionment Date:	Not reported
Pluto ??? Dtm Base Map Indicator:	1
2007 Flood Insurance Rate Map Indicator:	Not reported
2015 Preliminary Flood Insurance Rate Map Indicator:	Not reported
Version Number:	24v1.1
Changed By DCP:	Not reported

DB621 **2590 BAILEY AVE/BX/GETTY0** **UST FINDER RELEASE** **1029056556**
West **2590 BAILEY AVENUE** **N/A**
1/4-1/2 **NEW YORK CITY, NY 0**
0.444 mi.
2343 ft. **Site 4 of 4 in cluster DB**

Relative: UST FINDER RELEASE:
Lower

Actual: Object ID:	258663
64 ft. Facility ID:	NY100673
Lust ID:	NY9101247
Name:	2590 BAILEY AVE/BX/GETTY0
Address:	2590 BAILEY AVENUE
City,State,Zip:	NEW YORK CITY, NY 0
Address Match Type:	StreetAddress
Reported Date:	1991/04/30 15:59:59+00
Status:	No Further Action
Substance:	Not reported
Population within 1500ft:	8014
Domestic Wells within 1500ft:	0
Land Use:	Developed, Medium Intensity
Within SPA:	No
SPA PWS Facility ID:	Not reported
SPA Water Type:	Not reported
SPA Facility Type:	Not reported
SPA HUC12:	Not reported
Within WHPA:	No

2590 BAILEY AVE/BX/GETTY0 (Continued) **1029056556**

WHPA PWS Facility ID:	Not reported
WHPA Water Type:	Not reported
WHPA Facility Type:	Not reported
WHPA HUC12:	Not reported
Within 100yr Floodplain:	No
Tribe:	Not reported
EPA Region:	2
NFA Letter 1:	Not reported
NFA Letter 2:	Not reported
NFA Letter 3:	Not reported
NFA Letter 4:	Not reported
Closed With Residual Contaminate:	Not reported
Coordinate Source:	Geocode
X Coord:	-73.90791
Y Coord:	40.86823
Latitude:	40.8682299999999
Longitude:	-73.90791

DM622 **NY LTANKS S117364474**
SSW **2426 GRAND AVENUE** **NY LEAD N/A**
1/4-1/2 **BRONX, NY 10468** **NY NYC LAND USE**
0.446 mi.
2355 ft. **Site 1 of 2 in cluster DM**

Relative: **Lower**
Actual: **117 ft.**

LTANKS:

Name:	TTF
Address:	2426 GRAND AVE
City,State,Zip:	BRONX, NY
Spill Number/Closed Date:	1406067 / Not Reported
Facility ID:	1406067
Site ID:	499524
Spill Date:	2014-09-05
Spill Cause:	Tank Test Failure
Spill Source:	Private Dwelling
Spill Class:	Not reported
Cleanup Ceased:	Not reported
SWIS:	0301
Investigator:	HSSEKHON
Referred To:	Not reported
Reported to Dept:	2014-09-05
CID:	Not reported
Water Affected:	Not reported
Spill Notifier:	Other
Last Inspection:	Not reported
Recommended Penalty:	False
Meets Standard:	False
UST Involvement:	False
Remediation Phase:	1
Date Entered In Computer:	2014-09-05
Spill Record Last Update:	2023-07-13
Spiller Name:	BRIAN DOECHMAN
Spiller Company:	UNKNOWN
Spiller Address:	2426 GRAND AVE
Spiller County:	999
Spiller Contact:	PHILL FAZIN
Spiller Phone:	(516) 375-5890
Spiller Extention:	Not reported
DEC Region:	2

(Continued) **S117364474**

DER Facility ID: 454534
Latitude: 40.8623680
Longitude: -73.9035170
DEC Memo: 7/13/15 TJD File review. Spill reassigned from AH Primary (Ahmed) to AH Secondary (DeMeo). 10/26/18 - Austin - Spill transferred from Tim DeMeo to Prat Lakhani - end 08/06/19 - Lakhani - Spill being transferred to Sekhon. 1/3/22 - Sekhon PBS - 2-117013 Facility contact - Joseph Schmidt 7183200008- VM left to get updates. 1/14/22 - Sekhon - Facility has 5000 gallon tank, installed in 1988; PBS registration expiring on 06/05/2022. Phone no. not in service. 7/12/23 - Sekhon DEC Lin asked DEC Anna Zats (Intern) to do data research - her findings summarized below - Summary of Spill #1406067 2426 Grand Ave, Bronx (alt address: 42 W Fordham Road) PBS # 2-117013 5,000?gallon?AST?(installed 1988) failed?tank?test. PBS?registration?expiring?on?06/05/2022. No other documents found.?DEC remarks said the phone?# was?not?in?service, but the number listed there had a typo the correct one is 718 302-0008 for Tryad Group, the management company of the building. Unknown if contact person is still Joseph?Schmidt, also can try emailing theresa@tryadgroup.com (email found in PBS remarks from 2012). Owner/ Managers: 2426 GRAND OPERATING CORP. / Tryad Group LLC / Morty Yashar 250 Greenpoint Ave 4th Fl, Brooklyn, Ny, United States, 11222
Remarks: 5,000 gallon tank failed tank test, tank will be checked and retested

All Materials:
Site ID: 499524
Operable Unit ID: 1248939
Operable Unit: 01
Material ID: 2250463
Material Code: 0003A
Material Name: #6 fuel oil
Case No.: Not reported
Material FA: Petroleum
Quantity: Not reported
Units: Not reported
Recovered: Not reported
Resource Affected: Not reported
Oxygenate: Not reported

NYC LEAD:
Name: Not reported
Address: 2426 GRAND AVENUE
City,State,Zip: BRONX, NY 10468
Violation ID: 12825598
Building ID: 81578
Registration ID: 210806
Apartment: 31
Story: 3
Class: Most Serious
Inspection Date: 12/27/2018
Approved Date: 12/27/2018
Original Certify By Date: 01/30/2019
Original Correct By Date: 01/25/2019
New Certify By Date: Not reported
New Correct By Date: Not reported
Certified Date: Not reported

(Continued) **S117364474**

Order Number:	616
NOV ID:	6348637
NOV Description:	SECTION 27-2056.6 ADM CODE - CORRECT THE LEAD-BASED PAINT HAZARD - PRESUMED LEAD PAINT THAT IS PEELING OR ON A DETERIORATED SUBSURFACE USING WORK PRACTICES SET FORTH IN 28 RCNY 11-06(B)(2) NORTH WALL, WEST WALL IN THE KITCHEN LOCATED AT APT 31, 3rd STORY, 1st APARTMENT FROM NORTH AT EAST
NOV Issued Date:	12/28/2018
Current Status ID:	19
Current Status:	VIOLATION CLOSED
Current Status Date:	03/01/2019
Name:	Not reported
Address:	2426 GRAND AVENUE
City,State,Zip:	BRONX, NY 10468
Violation ID:	12825599
Building ID:	81578
Registration ID:	210806
Apartment:	31
Story:	3
Class:	Most Serious
Inspection Date:	12/27/2018
Approved Date:	12/27/2018
Original Certify By Date:	01/30/2019
Original Correct By Date:	01/25/2019
New Certify By Date:	Not reported
New Correct By Date:	Not reported
Certified Date:	Not reported
Order Number:	616
NOV ID:	6348637
NOV Description:	SECTION 27-2056.6 ADM CODE - CORRECT THE LEAD-BASED PAINT HAZARD - PRESUMED LEAD PAINT THAT IS PEELING OR ON A DETERIORATED SUBSURFACE USING WORK PRACTICES SET FORTH IN 28 RCNY 11-06(B)(2) EAST WALL IN THE 2nd ROOM FROM EAST AT SOUTH LOCATED AT APT 31, 3rd STORY, 1st APARTMENT FROM NORTH AT EAST
NOV Issued Date:	12/28/2018
Current Status ID:	19
Current Status:	VIOLATION CLOSED
Current Status Date:	03/01/2019
Name:	Not reported
Address:	2426 GRAND AVENUE
City,State,Zip:	BRONX, NY 10468
Violation ID:	12825600
Building ID:	81578
Registration ID:	210806
Apartment:	31
Story:	3
Class:	Most Serious
Inspection Date:	12/27/2018
Approved Date:	12/27/2018
Original Certify By Date:	01/30/2019
Original Correct By Date:	01/25/2019
New Certify By Date:	Not reported
New Correct By Date:	Not reported
Certified Date:	Not reported
Order Number:	616

(Continued) **S117364474**

NOV ID: 6348637
NOV Description: SECTION 27-2056.6 ADM CODE - CORRECT THE LEAD-BASED PAINT HAZARD - PRESUMED LEAD PAINT THAT IS PEELING OR ON A DETERIORATED SUBSURFACE USING WORK PRACTICES SET FORTH IN 28 RCNY 11-06(B)(2) CEILING, EAST WALL IN THE 1st ROOM FROM EAST AT SOUTH LOCATED AT APT 31, 3rd STORY, 1st APARTMENT FROM NORTH AT EAST
NOV Issued Date: 12/28/2018
Current Status ID: 19
Current Status: VIOLATION CLOSED
Current Status Date: 03/01/2019

Name: Not reported
Address: 2426 GRAND AVENUE
City,State,Zip: BRONX, NY 10468
Violation ID: 13036073
Building ID: 81578
Registration ID: 210806
Apartment: 31
Story: 3
Class: Most Serious
Inspection Date: 04/22/2019
Approved Date: 04/25/2019
Original Certify By Date: 05/29/2019
Original Correct By Date: 05/24/2019
New Certify By Date: Not reported
New Correct By Date: Not reported
Certified Date: Not reported
Order Number: 616
NOV ID: 6462828
NOV Description: 27-2056.6 ADM CODE - CORRECT THE LEAD-BASED PAINT HAZARD - PRESUMED LEAD PAINT THAT IS PEELING OR ON A DETERIORATED SUBSURFACE USING WORK PRACTICES SET FORTH IN 28 RCNY 11-06(B)(2) 1st RADIATOR FROM SOUTH AT WEST WALL, 1st RISER FROM SOUTH AT WEST WALL IN THE 1st ROOM FROM NORTH AT WEST LOCATED AT APT 31, 3rd STORY, 1st APARTMENT FROM WEST AT NORTH
NOV Issued Date: 04/26/2019
Current Status ID: 20
Current Status: DEFECT LETTER ISSUED
Current Status Date: 03/14/2024

Name: Not reported
Address: 2426 GRAND AVENUE
City,State,Zip: BRONX, NY 10468
Violation ID: 13036074
Building ID: 81578
Registration ID: 210806
Apartment: 31
Story: 3
Class: Most Serious
Inspection Date: 04/22/2019
Approved Date: 04/25/2019
Original Certify By Date: 05/29/2019
Original Correct By Date: 05/24/2019
New Certify By Date: Not reported
New Correct By Date: Not reported
Certified Date: Not reported
Order Number: 616

(Continued) **S117364474**

NOV ID: 6462828
NOV Description: 27-2056.6 ADM CODE - CORRECT THE LEAD-BASED PAINT HAZARD - PRESUMED LEAD PAINT THAT IS PEELING OR ON A DETERIORATED SUBSURFACE USING WORK PRACTICES SET FORTH IN 28 RCNY 11-06(B)(2) CEILING, 1st RISER FROM WEST AT NORTH WALL IN THE KITCHEN LOCATED AT APT 31, 3rd STORY, 1st APARTMENT FROM WEST AT NORTH
NOV Issued Date: 04/26/2019
Current Status ID: 20
Current Status: DEFECT LETTER ISSUED
Current Status Date: 03/14/2024

Name: Not reported
Address: 2426 GRAND AVENUE
City,State,Zip: BRONX, NY 10468
Violation ID: 15953743
Building ID: 81578
Registration ID: 210806
Apartment: 31
Story: 3
Class: Most Serious
Inspection Date: 04/23/2023
Approved Date: 04/28/2023
Original Certify By Date: 05/30/2023
Original Correct By Date: 05/25/2023
New Certify By Date: Not reported
New Correct By Date: Not reported
Certified Date: Not reported
Order Number: 617
NOV ID: 8468280
NOV Description: 27-2056.6 ADM CODE - CORRECT THE LEAD-BASED PAINT HAZARD - PAINT THAT TESTED POSITIVE FOR LEAD CONTENT AND THAT IS PEELING OR ON A DETERIORATED SUBSURFACE - USING WORK PRACTICES SET FORTH IN 28 RCNY 11-06(B)(2) 1st DOOR FRAME FROM EAST AT SOUTH WALL IN THE BATHROOM LOCATED AT APT 31, 3rd STORY, 1st APARTMENT FROM NORTH AT EAST
NOV Issued Date: 05/01/2023
Current Status ID: 20
Current Status: DEFECT LETTER ISSUED
Current Status Date: 03/14/2024

Name: Not reported
Address: 2426 GRAND AVENUE
City,State,Zip: BRONX, NY 10468
Violation ID: 15953744
Building ID: 81578
Registration ID: 210806
Apartment: 31
Story: 3
Class: Most Serious
Inspection Date: 04/23/2023
Approved Date: 04/28/2023
Original Certify By Date: 05/30/2023
Original Correct By Date: 05/25/2023
New Certify By Date: Not reported
New Correct By Date: Not reported
Certified Date: Not reported
Order Number: 617
NOV ID: 8468280

(Continued) **S117364474**

NOV Description: 27-2056.6 ADM CODE - CORRECT THE LEAD-BASED PAINT HAZARD - PAINT THAT TESTED POSITIVE FOR LEAD CONTENT AND THAT IS PEELING OR ON A DETERIORATED SUBSURFACE - USING WORK PRACTICES SET FORTH IN 28 RCNY 11-06(B)(2) 1st DOOR FRAME FROM WEST AT NORTH WALL IN THE 1st ROOM FROM EAST AT SOUTH LOCATED AT APT 31, 3rd STORY, 1st APARTMENT FROM NORTH AT EAST
NOV Issued Date: 05/01/2023
Current Status ID: 20
Current Status: DEFECT LETTER ISSUED
Current Status Date: 03/14/2024

NYC LAND USE:

Name:	Not reported
Address:	2426 GRAND AVENUE
City,State,Zip:	BRONX, NY 10468
Latitude:	40.8623864
Longitude:	-73.9032593
Type Of Ownership Code:	Not reported
Owner Name:	2426 GRAND OPERATINGCORP
Borough:	BX
Tax Block:	3199
Tax Lot:	19
Community District:	207
Census Tract 2020:	2025300
Census Block 2020:	20253001001
Census Tract 2010:	253
Census Block 2010:	1001
School District:	10
City Council District:	14
Fire Company:	E075
Police Precinct:	52
Health Center District:	25
Health Area:	1520
Sanitation District Boro:	2
Sanitation District Number:	07
Sanitation Subsection:	1B
Zoning District 1:	R6: Residential Districts
Zoning District 2:	R7-1: Residential Districts
Zoning District 3:	Not reported
Zoning District 4:	Not reported
Commercial Overlay 1:	C1-4
Commercial Overlay 2:	Not reported
Special Purpose District 1:	Not reported
Special Purpose District 2:	Not reported
Special Purpose District 3:	Not reported
Limited Height District:	Not reported
Spill Boundary Indicator:	Y
Building Class:	C1: WALK UP APARTMENTS - Over Six Families Without Stores
Land Use Category:	Multi-Family Walk-Up Buildings
Number Of Easements:	0
Lot Area:	4136
Total Building Floor Area:	17400
Commercial Floor Area:	0
Residential Floor Area:	17400
Office Floor Area:	0
Retail Floor Area:	0
Garage Floor Area:	0

(Continued) **S117364474**

Storage Floor Area:	0
Factory Floor Area:	0
Other Floor Area:	0
Total Building Floor Area Source Code:	2
Number Of Buildings:	1
Number Of Floors:	5.0000000
Residential Units:	16
Total Units:	16
Lot Frontage:	44.0000000
Lot Depth:	94.0000000
Building Frontage:	44.0000000
Building Depth:	81.0000000
Extension Code:	N
Proximity Code:	0
Irregular Lot Code:	N
Lot Type:	5
Basement Type/Grade:	0
Assessed Land Value:	16200.00000
Assessed Total Value:	1049400.00000
Exempt Total Value:	0.00000
Year Built:	1912
Year Altered 1:	0
Year Altered 2:	0
Historic District Name:	Not reported
Landmark Status:	Not reported
Built Floor Area Ratio:	4.21000000000
Maximum Allowable Residential Far:	2.43000000000
Maximum Allowable Commercial Far:	0.00000000000
Maximum Allowable Community Facility Far:	4.80000000000
Boro Code:	2
Borough, Tax Block and Lot:	2031990019.00000000
Condominium Number:	Not reported
Census Tract 2:	0253
X Coordinate:	1011009
Y Coordinate:	253483
Zoning Map #:	3c
Zoning Map Code:	Not reported
Sanborn Map #:	214 015
Tax Map #:	21110
E-designation Number:	Not reported
Apportionment BBL:	Not reported
Apportionment Date:	Not reported
Pluto ??? Dtm Base Map Indicator:	1
2007 Flood Insurance Rate Map Indicator:	Not reported
2015 Preliminary Flood Insurance Rate Map Indicator:	Not reported
Version Number:	24v1.1
Changed By DCP:	Not reported

623
ESE
1/4-1/2
0.447 mi.
2362 ft.

2735 MARION AVENUE
BRONX, NY 10458

NY Spills **S107783577**
NY LEAD **N/A**
NY NYC LAND USE

Relative:
Lower

Actual:
116 ft.

SPILLS:

Name:	APARTMENT BUILDING
Address:	2735 MARION AVE
City,State,Zip:	BRONX, NY
Spill Number/Closed Date:	0411095 / 2005-01-26
Facility ID:	0411095
Facility Type:	ER
DER Facility ID:	271681
Site ID:	336348
DEC Region:	2
Spill Cause:	Equipment Failure
Spill Class:	C4
SWIS:	0301
Spill Date:	2005-01-12
Investigator:	JXZHAO
Referred To:	Not reported
Reported to Dept:	2005-01-12
CID:	408
Water Affected:	Not reported
Spill Source:	Private Dwelling
Spill Notifier:	Affected Persons
Cleanup Ceased:	Not reported
Cleanup Meets Std:	True
Last Inspection:	Not reported
Recommended Penalty:	Not reported
UST Trust:	Not reported
Remediation Phase:	0
Date Entered In Computer:	2005-01-18
Spill Record Last Update:	2005-01-25
Spiller Name:	FRANK RACINE
Spiller Company:	APARTMENT BUILDING
Spiller Address:	2735 MARION AVE
Spiller Company:	001
Contact Name:	FRANK RACINE
Latitude:	40.8661180
Longitude:	-73.8888390
DEC Memo:	Not reported
Remarks:	DUE TO A DEFECTIVE FILL BOX. MATERIAL HAS BEEN CLEANED UP.

All Materials:

Site ID:	336348
Operable Unit ID:	1098374
Operable Unit:	01
Material ID:	578543
Material Code:	0001A
Material Name:	#2 fuel oil
Case No.:	Not reported
Material FA:	Petroleum
Quantity:	4.00
Units:	G
Recovered:	4.00
Resource Affected:	Soil
Oxygenate:	Not reported

(Continued) **S107783577**

NYC LEAD:

Name:	Not reported
Address:	2735 MARION AVENUE
City,State,Zip:	BRONX, NY 10458
Violation ID:	11595064
Building ID:	94406
Registration ID:	200689
Apartment:	5B
Story:	5
Class:	Most Serious
Inspection Date:	01/03/2017
Approved Date:	01/03/2017
Original Certify By Date:	02/06/2017
Original Correct By Date:	02/01/2017
New Certify By Date:	02/20/2017
New Correct By Date:	02/15/2017
Certified Date:	01/20/2017
Order Number:	617
NOV ID:	5652428
NOV Description:	SECTION 27-2056.6 ADM CODE - CORRECT THE LEAD-BASED PAINT HAZARD - PAINT THAT TESTED POSITIVE FOR LEAD CONTENT AND THAT IS PEELING OR ON A DETERIORATED SUBSURFACE - USING WORK PRACTICES SET FORTH IN 28 RCNY 11-06(B)(2) NORTH WALL, EAST WALL IN THE BATHROOM LOCATED AT APT 5B, 5th STORY, 1st APARTMENT FROM WEST AT NORTH
NOV Issued Date:	01/04/2017
Current Status ID:	19
Current Status:	VIOLATION CLOSED
Current Status Date:	01/27/2017

Name:	Not reported
Address:	2735 MARION AVENUE
City,State,Zip:	BRONX, NY 10458
Violation ID:	11365200
Building ID:	94406
Registration ID:	200689
Apartment:	3B
Story:	3
Class:	Most Serious
Inspection Date:	08/21/2016
Approved Date:	08/24/2016
Original Certify By Date:	09/27/2016
Original Correct By Date:	09/22/2016
New Certify By Date:	10/25/2016
New Correct By Date:	10/20/2016
Certified Date:	09/29/2016
Order Number:	617
NOV ID:	5500570
NOV Description:	SECTION 27-2056.6 ADM CODE - CORRECT THE LEAD-BASED PAINT HAZARD - PAINT THAT TESTED POSITIVE FOR LEAD CONTENT AND THAT IS PEELING OR ON A DETERIORATED SUBSURFACE - USING WORK PRACTICES SET FORTH IN 28 RCNY 11-06(B)(2) 1st CLOSET FROM EAST AT SOUTH WALL DOOR, 1st CLOSET FROM EAST AT SOUTH WALL DOOR FRAME, 1st WINDOW FRAME FROM NORTH AT EAST WALL, 2nd WINDOW FRAME FROM NORTH AT EAST WALL IN THE 1st ROOM FROM NORTH LOCATED AT APT 3B, 3rd STORY, 2nd APARTMENT FROM NORTH AT EAST , SECTION ''2735'', AT SOUTH
NOV Issued Date:	08/25/2016
Current Status ID:	19

(Continued) **S107783577**

Current Status:	VIOLATION CLOSED
Current Status Date:	10/19/2016
Name:	Not reported
Address:	2735 MARION AVENUE
City,State,Zip:	BRONX, NY 10458
Violation ID:	11365194
Building ID:	94406
Registration ID:	200689
Apartment:	3B
Story:	3
Class:	Most Serious
Inspection Date:	08/21/2016
Approved Date:	08/24/2016
Original Certify By Date:	09/27/2016
Original Correct By Date:	09/22/2016
New Certify By Date:	10/25/2016
New Correct By Date:	10/20/2016
Certified Date:	09/29/2016
Order Number:	617
NOV ID:	5500570
NOV Description:	SECTION 27-2056.6 ADM CODE - CORRECT THE LEAD-BASED PAINT HAZARD - PAINT THAT TESTED POSITIVE FOR LEAD CONTENT AND THAT IS PEELING OR ON A DETERIORATED SUBSURFACE - USING WORK PRACTICES SET FORTH IN 28 RCNY 11-06(B)(2) 1st DOOR FRAME FROM SOUTH AT WEST WALL, NORTH WALL, EAST WALL, 1st WINDOW FRAME FROM NORTH AT EAST WALL IN THE BATHROOM LOCATEI AT APT 3B, 3rd STORY, 2nd APARTMENT FROM NORTH AT EAST , SECTION ''2735'', AT SOUTH
NOV Issued Date:	08/25/2016
Current Status ID:	19
Current Status:	VIOLATION CLOSED
Current Status Date:	10/19/2016
Name:	Not reported
Address:	2735 MARION AVENUE
City,State,Zip:	BRONX, NY 10458
Violation ID:	11365196
Building ID:	94406
Registration ID:	200689
Apartment:	3B
Story:	3
Class:	Most Serious
Inspection Date:	08/21/2016
Approved Date:	08/24/2016
Original Certify By Date:	09/27/2016
Original Correct By Date:	09/22/2016
New Certify By Date:	10/25/2016
New Correct By Date:	10/20/2016
Certified Date:	09/29/2016
Order Number:	617
NOV ID:	5500570
NOV Description:	SECTION 27-2056.6 ADM CODE - CORRECT THE LEAD-BASED PAINT HAZARD - PAINT THAT TESTED POSITIVE FOR LEAD CONTENT AND THAT IS PEELING OR ON A DETERIORATED SUBSURFACE - USING WORK PRACTICES SET FORTH IN 28 RCNY 11-06(B)(2) EAST WALL IN THE KITCHEN LOCATED AT APT 3B, 3rd STORY, 2nd APARTMENT FROM NORTH AT EAST , SECTION ''2735'', AT SOUTH
NOV Issued Date:	08/25/2016

(Continued) **S107783577**

Current Status ID:	19
Current Status:	VIOLATION CLOSED
Current Status Date:	10/19/2016
Name:	Not reported
Address:	2735 MARION AVENUE
City,State,Zip:	BRONX, NY 10458
Violation ID:	11365197
Building ID:	94406
Registration ID:	200689
Apartment:	3B
Story:	3
Class:	Most Serious
Inspection Date:	08/21/2016
Approved Date:	08/24/2016
Original Certify By Date:	09/27/2016
Original Correct By Date:	09/22/2016
New Certify By Date:	10/25/2016
New Correct By Date:	10/20/2016
Certified Date:	09/29/2016
Order Number:	617
NOV ID:	5500570
NOV Description:	SECTION 27-2056.6 ADM CODE - CORRECT THE LEAD-BASED PAINT HAZARD - PAINT THAT TESTED POSITIVE FOR LEAD CONTENT AND THAT IS PEELING OR ON A DETERIORATED SUBSURFACE - USING WORK PRACTICES SET FORTH IN 28 RCNY 11-06(B)(2) 1st CLOSET FROM SOUTH AT WEST WALL DOOR, 2nd CLOSET FROM SOUTH AT WEST WALL DOOR, 2nd CLOSET FROM SOUTH AT WEST WALL DOOR FRAME, 1st WINDOW FRAME FROM NORTH AT EAST WALL, 2nd WINDOW FRAME FRON NORTH AT EAST WALL IN THE 3rd ROOM FROM NORTH LOCATED AT APT 3B, 3rd STORY, 2nd APARTMENT FROM NORTH AT EAST , SECTION ''2735'', AT SOUTH
NOV Issued Date:	08/25/2016
Current Status ID:	19
Current Status:	VIOLATION CLOSED
Current Status Date:	10/19/2016
Name:	Not reported
Address:	2735 MARION AVENUE
City,State,Zip:	BRONX, NY 10458
Violation ID:	11365198
Building ID:	94406
Registration ID:	200689
Apartment:	3B
Story:	3
Class:	Most Serious
Inspection Date:	08/21/2016
Approved Date:	08/24/2016
Original Certify By Date:	09/27/2016
Original Correct By Date:	09/22/2016
New Certify By Date:	10/25/2016
New Correct By Date:	10/20/2016
Certified Date:	09/29/2016
Order Number:	617
NOV ID:	5500570
NOV Description:	SECTION 27-2056.6 ADM CODE - CORRECT THE LEAD-BASED PAINT HAZARD - PAINT THAT TESTED POSITIVE FOR LEAD CONTENT AND THAT IS PEELING OR ON A DETERIORATED SUBSURFACE - USING WORK PRACTICES SET FORTH IN 28 RCNY 11-06(B)(2) 1st WINDOW FRAME FROM SOUTH AT WEST WALL IN THE 4th ROOM

(Continued) **S107783577**

FROM NORTH AT CENTER LOCATED AT APT 3B, 3rd STORY, 2nd APARTMENT FROM NORTH AT EAST , SECTION ''2735'', AT SOUTH
NOV Issued Date: 08/25/2016
Current Status ID: 19
Current Status: VIOLATION CLOSED
Current Status Date: 10/19/2016

Name: Not reported
Address: 2735 MARION AVENUE
City,State,Zip: BRONX, NY 10458
Violation ID: 11365199
Building ID: 94406
Registration ID: 200689
Apartment: 3B
Story: 3
Class: Most Serious
Inspection Date: 08/21/2016
Approved Date: 08/24/2016
Original Certify By Date: 09/27/2016
Original Correct By Date: 09/22/2016
New Certify By Date: 10/25/2016
New Correct By Date: 10/20/2016
Certified Date: 09/29/2016
Order Number: 617
NOV ID: 5500570
NOV Description: SECTION 27-2056.6 ADM CODE - CORRECT THE LEAD-BASED PAINT HAZARD - PAINT THAT TESTED POSITIVE FOR LEAD CONTENT AND THAT IS PEELING OR ON A DETERIORATED SUBSURFACE - USING WORK PRACTICES SET FORTH IN 28 RCNY 11-06(B)(2) 1st WINDOW FRAME FROM NORTH AT EAST WALL, 2nd WINDOW FRAME FROM NORTH AT EAST WALL IN THE 4th ROOM FROM NORTH AT EAST LOCATED AT APT 3B, 3rd STORY, 2nd APARTMENT FROM NORTH AT EAST , SECTION ''2735'', AT SOUTH
NOV Issued Date: 08/25/2016
Current Status ID: 19
Current Status: VIOLATION CLOSED
Current Status Date: 10/19/2016

Name: Not reported
Address: 2735 MARION AVENUE
City,State,Zip: BRONX, NY 10458
Violation ID: 12524774
Building ID: 94406
Registration ID: 200689
Apartment: 2C
Story: 2
Class: Most Serious
Inspection Date: 08/09/2018
Approved Date: 08/11/2018
Original Certify By Date: 09/15/2018
Original Correct By Date: 09/10/2018
New Certify By Date: 09/29/2018
New Correct By Date: 09/24/2018
Certified Date: 09/17/2018
Order Number: 617
NOV ID: 6163165
NOV Description: SECTION 27-2056.6 ADM CODE - CORRECT THE LEAD-BASED PAINT HAZARD - PAINT THAT TESTED POSITIVE FOR LEAD CONTENT AND THAT IS PEELING OR ON

(Continued) **S107783577**

A DETERIORATED SUBSURFACE - USING WORK PRACTICES SET FORTH IN 28 RCNY 11-06(B)(2) 1st DOOR FRAME FROM WEST AT NORTH WALL, SOUTH WALL, WEST WALL, 1st WINDOW FRAME FROM EAST AT SOUTH WALL IN THE KITCHEN LOCATED AT APT 2C, 2nd STORY, 1st APARTMENT FROM EAST AT SOUTH

NOV Issued Date: 08/13/2018
Current Status ID: 19
Current Status: VIOLATION CLOSED
Current Status Date: 09/23/2018

Name: Not reported
Address: 2735 MARION AVENUE
City,State,Zip: BRONX, NY 10458
Violation ID: 12524809
Building ID: 94406
Registration ID: 200689
Apartment: 2C
Story: 2
Class: Most Serious
Inspection Date: 08/09/2018
Approved Date: 08/11/2018
Original Certify By Date: 09/15/2018
Original Correct By Date: 09/10/2018
New Certify By Date: 09/29/2018
New Correct By Date: 09/24/2018
Certified Date: 09/17/2018
Order Number: 617
NOV ID: 6163165
NOV Description: SECTION 27-2056.6 ADM CODE - CORRECT THE LEAD-BASED PAINT HAZARD - PAINT THAT TESTED POSITIVE FOR LEAD CONTENT AND THAT IS PEELING OR ON A DETERIORATED SUBSURFACE - USING WORK PRACTICES SET FORTH IN 28 RCNY 11-06(B)(2) 1st DOOR FROM WEST AT NORTH WALL, 1st DOOR FRAME FROM WEST AT NORTH WALL, 1st WINDOW FRAME FROM EAST AT SOUTH WALL IN THE BATHROOM LOCATED AT APT 2C, 2nd STORY, 1st APARTMENT FROM EAST AT SOUTH

NOV Issued Date: 08/13/2018
Current Status ID: 19
Current Status: VIOLATION CLOSED
Current Status Date: 09/23/2018

Name: Not reported
Address: 2735 MARION AVENUE
City,State,Zip: BRONX, NY 10458
Violation ID: 12524810
Building ID: 94406
Registration ID: 200689
Apartment: 2C
Story: 2
Class: Most Serious
Inspection Date: 08/09/2018
Approved Date: 08/11/2018
Original Certify By Date: 09/15/2018
Original Correct By Date: 09/10/2018
New Certify By Date: 09/29/2018
New Correct By Date: 09/24/2018
Certified Date: 09/17/2018
Order Number: 617
NOV ID: 6163165

(Continued) **S107783577**

NOV Description: SECTION 27-2056.6 ADM CODE - CORRECT THE LEAD-BASED PAINT HAZARD - PAINT THAT TESTED POSITIVE FOR LEAD CONTENT AND THAT IS PEELING OR ON A DETERIORATED SUBSURFACE - USING WORK PRACTICES SET FORTH IN 28 RCNY 11-06(B)(2) 1st CLOSET FROM WEST AT NORTH WALL DOOR, 1st CLOSET FROM WEST AT NORTH WALL DOOR FRAME, 1st DOOR FROM NORTH AT EAST WALL, 1st DOOR FRAME FROM NORTH AT EAST WALL, NORTH WALL, SOUTH WALL, WEST WALL 1st WINDOW FRAME FROM EAST AT SOUTH WALL, 2nd WINDOW FRAME FROM EAST AT SOUTH WALL IN THE 4th ROOM FROM EAST LOCATED AT APT 2C, 2nd STORY, 1st APARTMENT FROM EAST AT SOUTH
NOV Issued Date: 08/13/2018
Current Status ID: 19
Current Status: VIOLATION CLOSED
Current Status Date: 09/23/2018

Name: Not reported
Address: 2735 MARION AVENUE
City,State,Zip: BRONX, NY 10458
Violation ID: 12524811
Building ID: 94406
Registration ID: 200689
Apartment: 2C
Story: 2
Class: Most Serious
Inspection Date: 08/09/2018
Approved Date: 08/11/2018
Original Certify By Date: 09/15/2018
Original Correct By Date: 09/10/2018
New Certify By Date: 09/29/2018
New Correct By Date: 09/24/2018
Certified Date: 09/17/2018
Order Number: 617
NOV ID: 6163165
NOV Description: SECTION 27-2056.6 ADM CODE - CORRECT THE LEAD-BASED PAINT HAZARD - PAINT THAT TESTED POSITIVE FOR LEAD CONTENT AND THAT IS PEELING OR ON A DETERIORATED SUBSURFACE - USING WORK PRACTICES SET FORTH IN 28 RCNY 11-06(B)(2) BASEBOARD AT NORTH WALL, BASEBOARD AT SOUTH WALL, 1st DOOR FRAME FROM SOUTH AT WEST WALL, 1st WINDOW FRAME FROM EAST AT SOUTH WALL, 2nd WINDOW FRAME FROM EAST AT SOUTH WALL IN THE 2nd ROOM FROM EAST LOCATED AT APT 2C, 2nd STORY, 1st APARTMENT FROM EAST AT SOUTH
NOV Issued Date: 08/13/2018
Current Status ID: 19
Current Status: VIOLATION CLOSED
Current Status Date: 09/23/2018

Name: Not reported
Address: 2735 MARION AVENUE
City,State,Zip: BRONX, NY 10458
Violation ID: 12524812
Building ID: 94406
Registration ID: 200689
Apartment: 2C
Story: 2
Class: Most Serious
Inspection Date: 08/09/2018
Approved Date: 08/11/2018
Original Certify By Date: 09/15/2018
Original Correct By Date: 09/10/2018

(Continued) **S107783577**

New Certify By Date: 09/29/2018
New Correct By Date: 09/24/2018
Certified Date: 09/17/2018
Order Number: 617
NOV ID: 6163165
NOV Description: SECTION 27-2056.6 ADM CODE - CORRECT THE LEAD-BASED PAINT HAZARD - PAINT THAT TESTED POSITIVE FOR LEAD CONTENT AND THAT IS PEELING OR ON A DETERIORATED SUBSURFACE - USING WORK PRACTICES SET FORTH IN 28 RCNY 11-06(B)(2) 1st DOOR FRAME FROM WEST AT NORTH WALL, 1st DOOR FRAME FROM SOUTH AT WEST WALL IN THE FOYER LOCATED AT APT 2C, 2nd STORY, 1st APARTMENT FROM EAST AT SOUTH
NOV Issued Date: 08/13/2018
Current Status ID: 19
Current Status: VIOLATION CLOSED
Current Status Date: 09/23/2018

Name: Not reported
Address: 2735 MARION AVENUE
City,State,Zip: BRONX, NY 10458
Violation ID: 12524813
Building ID: 94406
Registration ID: 200689
Apartment: 2C
Story: 2
Class: Most Serious
Inspection Date: 08/09/2018
Approved Date: 08/11/2018
Original Certify By Date: 09/15/2018
Original Correct By Date: 09/10/2018
New Certify By Date: 09/29/2018
New Correct By Date: 09/24/2018
Certified Date: 09/17/2018
Order Number: 617
NOV ID: 6163165
NOV Description: SECTION 27-2056.6 ADM CODE - CORRECT THE LEAD-BASED PAINT HAZARD - PAINT THAT TESTED POSITIVE FOR LEAD CONTENT AND THAT IS PEELING OR ON A DETERIORATED SUBSURFACE - USING WORK PRACTICES SET FORTH IN 28 RCNY 11-06(B)(2) 1st CLOSET FROM WEST AT NORTH WALL DOOR, 1st CLOSET FROM WEST AT NORTH WALL DOOR FRAME IN THE PRIVATE HALLWAY LOCATED AT APT 2C, 2nd STORY, 1st APARTMENT FROM EAST AT SOUTH
NOV Issued Date: 08/13/2018
Current Status ID: 19
Current Status: VIOLATION CLOSED
Current Status Date: 09/23/2018

Name: Not reported
Address: 2735 MARION AVENUE
City,State,Zip: BRONX, NY 10458
Violation ID: 12857603
Building ID: 94406
Registration ID: 200689
Apartment: 4D
Story: 4
Class: Most Serious
Inspection Date: 01/15/2019
Approved Date: 01/16/2019
Original Certify By Date: 02/19/2019

(Continued) **S107783577**

Original Correct By Date:	02/14/2019
New Certify By Date:	03/05/2019
New Correct By Date:	02/28/2019
Certified Date:	03/14/2019
Order Number:	617
NOV ID:	6365323
NOV Description:	SECTION 27-2056.6 ADM CODE - CORRECT THE LEAD-BASED PAINT HAZARD - PAINT THAT TESTED POSITIVE FOR LEAD CONTENT AND THAT IS PEELING OR ON A DETERIORATED SUBSURFACE - USING WORK PRACTICES SET FORTH IN 28 RCNY 11-06(B)(2) 1st DOOR FRAME FROM NORTH AT EAST WALL, NORTH WALL, SOUTH WALL, EAST WALL, WEST WALL, 1st WINDOW FRAME FROM SOUTH AT WEST WALL IN THE KITCHEN LOCATED AT APT 4D, 4th STORY, 1st APARTMENT FROM SOUTH AT WEST , SECTION ''2735''
NOV Issued Date:	01/17/2019
Current Status ID:	19
Current Status:	VIOLATION CLOSED
Current Status Date:	07/09/2019
Name:	Not reported
Address:	2735 MARION AVENUE
City,State,Zip:	BRONX, NY 10458
Violation ID:	12857604
Building ID:	94406
Registration ID:	200689
Apartment:	4D
Story:	4
Class:	Most Serious
Inspection Date:	01/15/2019
Approved Date:	01/16/2019
Original Certify By Date:	02/19/2019
Original Correct By Date:	02/14/2019
New Certify By Date:	03/05/2019
New Correct By Date:	02/28/2019
Certified Date:	03/14/2019
Order Number:	617
NOV ID:	6365323
NOV Description:	SECTION 27-2056.6 ADM CODE - CORRECT THE LEAD-BASED PAINT HAZARD - PAINT THAT TESTED POSITIVE FOR LEAD CONTENT AND THAT IS PEELING OR ON A DETERIORATED SUBSURFACE - USING WORK PRACTICES SET FORTH IN 28 RCNY 11-06(B)(2) 1st WINDOW FRAME FROM SOUTH AT WEST WALL IN THE 1st ROOM FROM NORTH LOCATED AT APT 4D, 4th STORY, 1st APARTMENT FROM SOUTH AT WEST , SECTION ''2735''
NOV Issued Date:	01/17/2019
Current Status ID:	19
Current Status:	VIOLATION CLOSED
Current Status Date:	07/09/2019
Name:	Not reported
Address:	2735 MARION AVENUE
City,State,Zip:	BRONX, NY 10458
Violation ID:	12857605
Building ID:	94406
Registration ID:	200689
Apartment:	4D
Story:	4
Class:	Most Serious
Inspection Date:	01/15/2019

(Continued) **S107783577**

Approved Date:	01/16/2019
Original Certify By Date:	02/19/2019
Original Correct By Date:	02/14/2019
New Certify By Date:	03/05/2019
New Correct By Date:	02/28/2019
Certified Date:	03/14/2019
Order Number:	617
NOV ID:	6365323
NOV Description:	SECTION 27-2056.6 ADM CODE - CORRECT THE LEAD-BASED PAINT HAZARD - PAINT THAT TESTED POSITIVE FOR LEAD CONTENT AND THAT IS PEELING OR ON A DETERIORATED SUBSURFACE - USING WORK PRACTICES SET FORTH IN 28 RCNY 11-06(B)(2) 1st CLOSET FROM EAST AT SOUTH WALL DOOR IN THE 1st PRIVATE HALLWAY FROM NORTH LOCATED AT APT 4D, 4th STORY, 1st APARTMENT FROM SOUTH AT WEST , SECTION ''2735''
NOV Issued Date:	01/17/2019
Current Status ID:	19
Current Status:	VIOLATION CLOSED
Current Status Date:	07/09/2019
Name:	Not reported
Address:	2735 MARION AVENUE
City,State,Zip:	BRONX, NY 10458
Violation ID:	12857606
Building ID:	94406
Registration ID:	200689
Apartment:	4D
Story:	4
Class:	Most Serious
Inspection Date:	01/15/2019
Approved Date:	01/16/2019
Original Certify By Date:	02/19/2019
Original Correct By Date:	02/14/2019
New Certify By Date:	03/05/2019
New Correct By Date:	02/28/2019
Certified Date:	03/14/2019
Order Number:	617
NOV ID:	6365323
NOV Description:	SECTION 27-2056.6 ADM CODE - CORRECT THE LEAD-BASED PAINT HAZARD - PAINT THAT TESTED POSITIVE FOR LEAD CONTENT AND THAT IS PEELING OR ON A DETERIORATED SUBSURFACE - USING WORK PRACTICES SET FORTH IN 28 RCNY 11-06(B)(2) 1st DOOR FRAME FROM NORTH AT EAST WALL, WEST WALL, 1st WINDOW FRAME FROM SOUTH AT WEST WALL, 2nd WINDOW FRAME FROM SOUTH AT WEST WALL IN THE 4th ROOM FROM NORTH LOCATED AT APT 4D, 4th STORY, 1st APARTMENT FROM SOUTH AT WEST , SECTION ''2735''
NOV Issued Date:	01/17/2019
Current Status ID:	19
Current Status:	VIOLATION CLOSED
Current Status Date:	07/09/2019
Name:	Not reported
Address:	2735 MARION AVENUE
City,State,Zip:	BRONX, NY 10458
Violation ID:	12857607
Building ID:	94406
Registration ID:	200689
Apartment:	4D
Story:	4

(Continued) **S107783577**

Class:	Most Serious
Inspection Date:	01/15/2019
Approved Date:	01/16/2019
Original Certify By Date:	02/19/2019
Original Correct By Date:	02/14/2019
New Certify By Date:	03/05/2019
New Correct By Date:	02/28/2019
Certified Date:	03/14/2019
Order Number:	617
NOV ID:	6365323
NOV Description:	SECTION 27-2056.6 ADM CODE - CORRECT THE LEAD-BASED PAINT HAZARD - PAINT THAT TESTED POSITIVE FOR LEAD CONTENT AND THAT IS PEELING OR ON A DETERIORATED SUBSURFACE - USING WORK PRACTICES SET FORTH IN 28 RCNY 11-06(B)(2) BASEBOARD AT WEST WALL, 1st CLOSET FROM EAST AT SOUTH WALL DOOR IN THE FOYER LOCATED AT APT 4D, 4th STORY, 1st APARTMENT FROM SOUTH AT WEST , SECTION ''2735''
NOV Issued Date:	01/17/2019
Current Status ID:	19
Current Status:	VIOLATION CLOSED
Current Status Date:	07/09/2019

Name:	Not reported
Address:	2735 MARION AVENUE
City,State,Zip:	BRONX, NY 10458
Violation ID:	12857608
Building ID:	94406
Registration ID:	200689
Apartment:	4D
Story:	4
Class:	Most Serious
Inspection Date:	01/15/2019
Approved Date:	01/16/2019
Original Certify By Date:	02/19/2019
Original Correct By Date:	02/14/2019
New Certify By Date:	03/05/2019
New Correct By Date:	02/28/2019
Certified Date:	03/14/2019
Order Number:	617
NOV ID:	6365323
NOV Description:	SECTION 27-2056.6 ADM CODE - CORRECT THE LEAD-BASED PAINT HAZARD - PAINT THAT TESTED POSITIVE FOR LEAD CONTENT AND THAT IS PEELING OR ON A DETERIORATED SUBSURFACE - USING WORK PRACTICES SET FORTH IN 28 RCNY 11-06(B)(2) 1st DOOR FRAME FROM NORTH AT EAST WALL, NORTH WALL, EAST WALL, WEST WALL, 1st WINDOW FRAME FROM SOUTH AT WEST WALL IN THE BATHROOM LOCATED AT APT 4D, 4th STORY, 1st APARTMENT FROM SOUTH AT WEST , SECTION ''2735''
NOV Issued Date:	01/17/2019
Current Status ID:	19
Current Status:	VIOLATION CLOSED
Current Status Date:	07/09/2019

NYC LAND USE:

Name:	Not reported
Address:	2735 MARION AVENUE
City,State,Zip:	BRONX, NY 10458
Latitude:	40.8663422
Longitude:	-73.8887808

(Continued) **S107783577**

Type Of Ownership Code:	Not reported
Owner Name:	2735-37 MARION AVE LLC D
Borough:	BX
Tax Block:	3288
Tax Lot:	35
Community District:	207
Census Tract 2020:	2040502
Census Block 2020:	20405025000
Census Tract 2010:	405.02
Census Block 2010:	5000
School District:	10
City Council District:	15
Fire Company:	E079
Police Precinct:	52
Health Center District:	21
Health Area:	900
Sanitation District Boro:	2
Sanitation District Number:	07
Sanitation Subsection:	2B
Zoning District 1:	R7B: Residential Districts
Zoning District 2:	Not reported
Zoning District 3:	Not reported
Zoning District 4:	Not reported
Commercial Overlay 1:	Not reported
Commercial Overlay 2:	Not reported
Special Purpose District 1:	Not reported
Special Purpose District 2:	Not reported
Special Purpose District 3:	Not reported
Limited Height District:	Not reported
Spill Boundary Indicator:	N
Building Class:	C1: WALK UP APARTMENTS - Over Six Families Without Stores
Land Use Category:	Multi-Family Walk-Up Buildings
Number Of Easements:	0
Lot Area:	12230
Total Building Floor Area:	54900
Commercial Floor Area:	0
Residential Floor Area:	54900
Office Floor Area:	0
Retail Floor Area:	0
Garage Floor Area:	0
Storage Floor Area:	0
Factory Floor Area:	0
Other Floor Area:	0
Total Building Floor Area Source Code:	2
Number Of Buildings:	1
Number Of Floors:	5.0000000
Residential Units:	55
Total Units:	55
Lot Frontage:	122.2500000
Lot Depth:	100.0000000
Building Frontage:	122.0000000
Building Depth:	90.0000000
Extension Code:	N
Proximity Code:	0
Irregular Lot Code:	N
Lot Type:	5
Basement Type/Grade:	0

(Continued) **S107783577**

Assessed Land Value:	220050.00000
Assessed Total Value:	1004400.00000
Exempt Total Value:	0.00000
Year Built:	1923
Year Altered 1:	0
Year Altered 2:	0
Historic District Name:	Not reported
Landmark Status:	Not reported
Built Floor Area Ratio:	4.49000000000
Maximum Allowable Residential Far:	3.00000000000
Maximum Allowable Commercial Far:	0.00000000000
Maximum Allowable Community Facility Far:	3.00000000000
Boro Code:	2
Borough, Tax Block and Lot:	2032880035.00000000
Condominium Number:	Not reported
Census Tract 2:	040502
X Coordinate:	1015012
Y Coordinate:	254929
Zoning Map #:	3c
Zoning Map Code:	Not reported
Sanborn Map #:	214 053
Tax Map #:	21202
E-designation Number:	Not reported
Apportionment BBL:	Not reported
Apportionment Date:	Not reported
Pluto ??? Dtm Base Map Indicator:	1
2007 Flood Insurance Rate Map Indicator:	Not reported
2015 Preliminary Flood Insurance Rate Map Indicator:	Not reported
Version Number:	24v1.1
Changed By DCP:	Not reported

DE624 **NY Spills** **S106000554**
ENE **2917 GRAND CONCOURSE** **NY LEAD** **N/A**
1/4-1/2 **BRONX, NY 10468** **NY NYC LAND USE**
0.449 mi.
2372 ft. **Site 4 of 4 in cluster DE**

Relative:
Higher

Actual:
140 ft.

SPILLS:

Name:	RESIDENCE
Address:	2917 GRAND CONCOURSE
City,State,Zip:	BRONX, NY
Spill Number/Closed Date:	0110114 / 2002-12-27
Facility ID:	0110114
Facility Type:	ER
DER Facility ID:	156651
Site ID:	187495
DEC Region:	2
Spill Cause:	Unknown
Spill Class:	C3
SWIS:	0301
Spill Date:	2002-01-21
Investigator:	JMKRIMGO
Referred To:	Not reported
Reported to Dept:	2002-01-21
CID:	252
Water Affected:	Not reported
Spill Source:	Private Dwelling
Spill Notifier:	Other

(Continued) **S106000554**

Cleanup Ceased:	Not reported
Cleanup Meets Std:	False
Last Inspection:	Not reported
Recommended Penalty:	False
UST Trust:	False
Remediation Phase:	0
Date Entered In Computer:	2002-01-21
Spill Record Last Update:	2002-12-27
Spiller Name:	Not reported
Spiller Company:	UNK
Spiller Address:	UNK
Spiller Company:	999
Contact Name:	JOE GERSHONOFF
Latitude:	40.8708411
Longitude:	-73.8902557
DEC Memo:	Prior to Sept, 2004 data translation this spill Lead_DEC Field was KRIMGOLD Spill from vent to the concrete sidewalk. Cleaned up by the RP.
Remarks:	SPILL IS UNDER INVESTIGATION-CLEANUP CREW HAS BEEN DISPATCHED TO SCENE- SUPERINTENDANT OF BLDG IS ALFRED 718-741-5451

All Materials:

Site ID:	187495
Operable Unit ID:	847234
Operable Unit:	01
Material ID:	527747
Material Code:	0002A
Material Name:	#4 fuel oil
Case No.:	Not reported
Material FA:	Petroleum
Quantity:	30.00
Units:	G
Recovered:	.00
Resource Affected:	Soil
Oxygenate:	Not reported

NYC LEAD:

Name:	Not reported
Address:	2917 GRAND CONCOURSE
City,State,Zip:	BRONX, NY 10468
Violation ID:	16503121
Building ID:	81902
Registration ID:	202046
Apartment:	5AS
Story:	5
Class:	Most Serious
Inspection Date:	12/04/2023
Approved Date:	12/05/2023
Original Certify By Date:	01/04/2024
Original Correct By Date:	12/30/2023
New Certify By Date:	Not reported
New Correct By Date:	Not reported
Certified Date:	Not reported
Order Number:	617
NOV ID:	8834133
NOV Description:	27-2056.6 ADM CODE - CORRECT THE LEAD-BASED PAINT HAZARD - PAINT THAT

(Continued) **S106000554**

TESTED POSITIVE FOR LEAD CONTENT AND THAT IS PEELING OR ON A DETERIORATED SUBSURFACE - USING WORK PRACTICES SET FORTH IN 28 RCNY 11-06(B)(2) 1st WINDOW FRAME FROM WEST AT NORTH WALL IN THE BATHROOM LOCATED AT APT 5AS, 5th STORY, 1st APARTMENT FROM NORTH AT EAST , SECTION AT SOUTH

NOV Issued Date: 12/06/2023
Current Status ID: 20
Current Status: DEFECT LETTER ISSUED
Current Status Date: 04/09/2024

Name: Not reported
Address: 2917 GRAND CONCOURSE
City,State,Zip: BRONX, NY 10468
Violation ID: 14440868
Building ID: 81902
Registration ID: 202046
Apartment: 58S
Story: 5
Class: Most Serious
Inspection Date: 07/15/2021
Approved Date: 07/15/2021
Original Certify By Date: 08/14/2021
Original Correct By Date: 08/09/2021
New Certify By Date: Not reported
New Correct By Date: Not reported
Certified Date: Not reported
Order Number: 617
NOV ID: 7408826
NOV Description: SECTION 27-2056.6 ADM CODE - CORRECT THE LEAD-BASED PAINT HAZARD - PAINT THAT TESTED POSITIVE FOR LEAD CONTENT AND THAT IS PEELING OR ON A DETERIORATED SUBSURFACE - USING WORK PRACTICES SET FORTH IN 28 RCNY 11-06(B)(2) EAST WALL IN THE FOYER LOCATED AT APT 58S, 5th STORY, 1st APARTMENT FROM EAST AT SOUTH
NOV Issued Date: 07/16/2021
Current Status ID: 19
Current Status: VIOLATION CLOSED
Current Status Date: 07/20/2021

Name: Not reported
Address: 2917 GRAND CONCOURSE
City,State,Zip: BRONX, NY 10468
Violation ID: 16138645
Building ID: 81902
Registration ID: 202046
Apartment: 5AS
Story: 5
Class: Most Serious
Inspection Date: 07/29/2023
Approved Date: 08/01/2023
Original Certify By Date: 08/31/2023
Original Correct By Date: 08/26/2023
New Certify By Date: Not reported
New Correct By Date: Not reported
Certified Date: Not reported
Order Number: 617
NOV ID: 8582560
NOV Description: 27-2056.6 ADM CODE - CORRECT THE LEAD-BASED PAINT HAZARD - PAINT THAT

(Continued) **S106000554**

TESTED POSITIVE FOR LEAD CONTENT AND THAT IS PEELING OR ON A DETERIORATED SUBSURFACE - USING WORK PRACTICES SET FORTH IN 28 RCNY 11-06(B)(2) NORTH WALL, EAST WALL, WEST WALL IN THE 1st ROOM FROM EAST LOCATED AT APT 5AS, 5th STORY, 1st APARTMENT FROM NORTH AT EAST

NOV Issued Date: 08/02/2023
Current Status ID: 20
Current Status: DEFECT LETTER ISSUED
Current Status Date: 04/09/2024

Name: Not reported
Address: 2917 GRAND CONCOURSE
City,State,Zip: BRONX, NY 10468
Violation ID: 12344395
Building ID: 81902
Registration ID: 202046
Apartment: 4ESOUT
Story: 4
Class: Most Serious
Inspection Date: 04/18/2018
Approved Date: 04/19/2018
Original Certify By Date: 05/23/2018
Original Correct By Date: 05/18/2018
New Certify By Date: Not reported
New Correct By Date: Not reported
Certified Date: Not reported
Order Number: 617
NOV ID: 6069527
NOV Description: 27-2056.6 ADM CODE - CORRECT THE LEAD-BASED PAINT HAZARD - PAINT THAT TESTED POSITIVE FOR LEAD CONTENT AND THAT IS PEELING OR ON A DETERIORATED SUBSURFACE - USING WORK PRACTICES SET FORTH IN 28 RCNY 11-06(B)(2) SOUTH WALL IN THE FOYER LOCATED AT APT 4ESOUT, 4th STORY, 1st APARTMENT FROM NORTH AT EAST

NOV Issued Date: 04/20/2018
Current Status ID: 20
Current Status: DEFECT LETTER ISSUED
Current Status Date: 04/09/2024

Name: Not reported
Address: 2917 GRAND CONCOURSE
City,State,Zip: BRONX, NY 10468
Violation ID: 12344397
Building ID: 81902
Registration ID: 202046
Apartment: 4ESOUT
Story: 4
Class: Most Serious
Inspection Date: 04/18/2018
Approved Date: 04/19/2018
Original Certify By Date: 05/23/2018
Original Correct By Date: 05/18/2018
New Certify By Date: Not reported
New Correct By Date: Not reported
Certified Date: Not reported
Order Number: 617
NOV ID: 6069527
NOV Description: 27-2056.6 ADM CODE - CORRECT THE LEAD-BASED PAINT HAZARD - PAINT THAT TESTED POSITIVE FOR LEAD CONTENT AND THAT IS PEELING OR ON A

(Continued) **S106000554**

DETERIORATED SUBSURFACE - USING WORK PRACTICES SET FORTH IN 28 RCNY 11-06(B)(2) 1st WINDOW FRAME FROM NORTH AT EAST WALL IN THE BATHROOM LOCATED AT APT 4ESOUT, 4th STORY, 1st APARTMENT FROM NORTH AT EAST

NOV Issued Date: 04/20/2018
Current Status ID: 20
Current Status: DEFECT LETTER ISSUED
Current Status Date: 04/09/2024

Name: Not reported
Address: 2917 GRAND CONCOURSE
City,State,Zip: BRONX, NY 10468
Violation ID: 12344399
Building ID: 81902
Registration ID: 202046
Apartment: 4ESOUT
Story: 4
Class: Most Serious
Inspection Date: 04/18/2018
Approved Date: 04/19/2018
Original Certify By Date: 05/23/2018
Original Correct By Date: 05/18/2018
New Certify By Date: Not reported
New Correct By Date: Not reported
Certified Date: Not reported
Order Number: 617
NOV ID: 6069527
NOV Description: 27-2056.6 ADM CODE - CORRECT THE LEAD-BASED PAINT HAZARD - PAINT THAT TESTED POSITIVE FOR LEAD CONTENT AND THAT IS PEELING OR ON A DETERIORATED SUBSURFACE - USING WORK PRACTICES SET FORTH IN 28 RCNY 11-06(B)(2) EAST WALL IN THE PRIVATE HALLWAY LOCATED AT APT 4ESOUT, 4th STORY, 1st APARTMENT FROM NORTH AT EAST
NOV Issued Date: 04/20/2018
Current Status ID: 20
Current Status: DEFECT LETTER ISSUED
Current Status Date: 04/09/2024

Name: Not reported
Address: 2917 GRAND CONCOURSE
City,State,Zip: BRONX, NY 10468
Violation ID: 12505360
Building ID: 81902
Registration ID: 202046
Apartment: N4A
Story: 4
Class: Most Serious
Inspection Date: 07/27/2018
Approved Date: 07/31/2018
Original Certify By Date: 09/03/2018
Original Correct By Date: 08/29/2018
New Certify By Date: Not reported
New Correct By Date: Not reported
Certified Date: Not reported
Order Number: 617
NOV ID: 6153917
NOV Description: 27-2056.6 ADM CODE - CORRECT THE LEAD-BASED PAINT HAZARD - PAINT THAT TESTED POSITIVE FOR LEAD CONTENT AND THAT IS PEELING OR ON A DETERIORATED SUBSURFACE - USING WORK PRACTICES SET FORTH IN 28 RCNY

(Continued) **S106000554**

11-06(B)(2) 1st WINDOW FRAME FROM EAST AT SOUTH WALL, 2nd WINDOW FRAME FROM EAST AT SOUTH WALL IN THE 3rd ROOM FROM EAST LOCATED AT APT N4A, 4th STORY, 2nd APARTMENT FROM NORTH AT EAST

NOV Issued Date: 08/01/2018
Current Status ID: 20
Current Status: DEFECT LETTER ISSUED
Current Status Date: 04/09/2024

Name: Not reported
Address: 2917 GRAND CONCOURSE
City,State,Zip: BRONX, NY 10468
Violation ID: 12505361
Building ID: 81902
Registration ID: 202046
Apartment: N4A
Story: 4
Class: Most Serious
Inspection Date: 07/27/2018
Approved Date: 07/31/2018
Original Certify By Date: 09/03/2018
Original Correct By Date: 08/29/2018
New Certify By Date: Not reported
New Correct By Date: Not reported
Certified Date: Not reported
Order Number: 617
NOV ID: 6153917
NOV Description: 27-2056.6 ADM CODE - CORRECT THE LEAD-BASED PAINT HAZARD - PAINT THAT TESTED POSITIVE FOR LEAD CONTENT AND THAT IS PEELING OR ON A DETERIORATED SUBSURFACE - USING WORK PRACTICES SET FORTH IN 28 RCNY 11-06(B)(2) 1st WINDOW FRAME FROM EAST AT SOUTH WALL IN THE KITCHEN LOCATED AT APT N4A, 4th STORY, 2nd APARTMENT FROM NORTH AT EAST
NOV Issued Date: 08/01/2018
Current Status ID: 20
Current Status: DEFECT LETTER ISSUED
Current Status Date: 04/09/2024

Name: Not reported
Address: 2917 GRAND CONCOURSE
City,State,Zip: BRONX, NY 10468
Violation ID: 12344396
Building ID: 81902
Registration ID: 202046
Apartment: 4ESOUT
Story: 4
Class: Most Serious
Inspection Date: 04/18/2018
Approved Date: 04/19/2018
Original Certify By Date: 05/23/2018
Original Correct By Date: 05/18/2018
New Certify By Date: Not reported
New Correct By Date: Not reported
Certified Date: Not reported
Order Number: 617
NOV ID: 6069527
NOV Description: 27-2056.6 ADM CODE - CORRECT THE LEAD-BASED PAINT HAZARD - PAINT THAT TESTED POSITIVE FOR LEAD CONTENT AND THAT IS PEELING OR ON A DETERIORATED SUBSURFACE - USING WORK PRACTICES SET FORTH IN 28 RCNY

(Continued) **S106000554**

11-06(B)(2) 1st DOOR FRAME FROM NORTH AT EAST WALL, 1st DOOR FRAME FROM SOUTH AT WEST WALL, SOUTH WALL, EAST WALL, WEST WALL IN THE 1st ROOM FROM NORTH AT WEST LOCATED AT APT 4ESOUT, 4th STORY, 1st APARTMENT FROM NORTH AT EAST

NOV Issued Date: 04/20/2018
Current Status ID: 20
Current Status: DEFECT LETTER ISSUED
Current Status Date: 04/09/2024

Name: Not reported
Address: 2917 GRAND CONCOURSE
City,State,Zip: BRONX, NY 10468
Violation ID: 16138644
Building ID: 81902
Registration ID: 202046
Apartment: 5AS
Story: 5
Class: Most Serious
Inspection Date: 07/29/2023
Approved Date: 08/01/2023
Original Certify By Date: 08/31/2023
Original Correct By Date: 08/26/2023
New Certify By Date: Not reported
New Correct By Date: Not reported
Certified Date: Not reported
Order Number: 617
NOV ID: 8582560
NOV Description: 27-2056.6 ADM CODE - CORRECT THE LEAD-BASED PAINT HAZARD - PAINT THAT TESTED POSITIVE FOR LEAD CONTENT AND THAT IS PEELING OR ON A DETERIORATED SUBSURFACE - USING WORK PRACTICES SET FORTH IN 28 RCNY 11-06(B)(2) NORTH WALL, EAST WALL, WEST WALL, 1st WINDOW FRAME FROM WEST AT NORTH WALL IN THE BATHROOM LOCATED AT APT 5AS, 5th STORY, 1st APARTMENT FROM NORTH AT EAST
NOV Issued Date: 08/02/2023
Current Status ID: 20
Current Status: DEFECT LETTER ISSUED
Current Status Date: 04/09/2024

Name: Not reported
Address: 2917 GRAND CONCOURSE
City,State,Zip: BRONX, NY 10468
Violation ID: 16503123
Building ID: 81902
Registration ID: 202046
Apartment: 5AS
Story: 5
Class: Most Serious
Inspection Date: 12/04/2023
Approved Date: 12/05/2023
Original Certify By Date: 01/04/2024
Original Correct By Date: 12/30/2023
New Certify By Date: Not reported
New Correct By Date: Not reported
Certified Date: Not reported
Order Number: 617
NOV ID: 8834133
NOV Description: 27-2056.6 ADM CODE - CORRECT THE LEAD-BASED PAINT HAZARD - PAINT THAT

(Continued) **S106000554**

TESTED POSITIVE FOR LEAD CONTENT AND THAT IS PEELING OR ON A DETERIORATED SUBSURFACE - USING WORK PRACTICES SET FORTH IN 28 RCNY 11-06(B)(2) EAST WALL, WEST WALL IN THE 1st ROOM FROM EAST LOCATED AT APT 5AS, 5th STORY, 1st APARTMENT FROM NORTH AT EAST , SECTION AT SOUTH

NOV Issued Date: 12/06/2023
Current Status ID: 20
Current Status: DEFECT LETTER ISSUED
Current Status Date: 04/09/2024

Name: Not reported
Address: 2917 GRAND CONCOURSE
City,State,Zip: BRONX, NY 10468
Violation ID: 16503124
Building ID: 81902
Registration ID: 202046
Apartment: 5AS
Story: 5
Class: Most Serious
Inspection Date: 12/04/2023
Approved Date: 12/05/2023
Original Certify By Date: 01/04/2024
Original Correct By Date: 12/30/2023
New Certify By Date: Not reported
New Correct By Date: Not reported
Certified Date: Not reported
Order Number: 617
NOV ID: 8834133
NOV Description: 27-2056.6 ADM CODE - CORRECT THE LEAD-BASED PAINT HAZARD - PAINT THAT TESTED POSITIVE FOR LEAD CONTENT AND THAT IS PEELING OR ON A DETERIORATED SUBSURFACE - USING WORK PRACTICES SET FORTH IN 28 RCNY 11-06(B)(2) NORTH WALL, WEST WALL IN THE 3rd ROOM FROM EAST LOCATED AT APT 5AS, 5th STORY, 1st APARTMENT FROM NORTH AT EAST , SECTION AT SOUTH
NOV Issued Date: 12/06/2023
Current Status ID: 20
Current Status: DEFECT LETTER ISSUED
Current Status Date: 04/09/2024

Name: Not reported
Address: 2917 GRAND CONCOURSE
City,State,Zip: BRONX, NY 10468
Violation ID: 12344400
Building ID: 81902
Registration ID: 202046
Apartment: 4ESOUT
Story: 4
Class: Most Serious
Inspection Date: 04/18/2018
Approved Date: 04/19/2018
Original Certify By Date: 05/23/2018
Original Correct By Date: 05/18/2018
New Certify By Date: Not reported
New Correct By Date: Not reported
Certified Date: Not reported
Order Number: 617
NOV ID: 6069527

(Continued) **S106000554**

NOV Description:	27-2056.6 ADM CODE - CORRECT THE LEAD-BASED PAINT HAZARD - PAINT THAT TESTED POSITIVE FOR LEAD CONTENT AND THAT IS PEELING OR ON A DETERIORATED SUBSURFACE - USING WORK PRACTICES SET FORTH IN 28 RCNY 11-06(B)(2) NORTH WALL IN THE KITCHEN LOCATED AT APT 4ESOUT, 4th STORY, 1st APARTMENT FROM NORTH AT EAST
NOV Issued Date:	04/20/2018
Current Status ID:	20
Current Status:	DEFECT LETTER ISSUED
Current Status Date:	04/09/2024
Name:	Not reported
Address:	2917 GRAND CONCOURSE
City,State,Zip:	BRONX, NY 10468
Violation ID:	14453431
Building ID:	81902
Registration ID:	202046
Apartment:	5A
Story:	5
Class:	Most Serious
Inspection Date:	07/15/2021
Approved Date:	07/21/2021
Original Certify By Date:	08/20/2021
Original Correct By Date:	08/15/2021
New Certify By Date:	Not reported
New Correct By Date:	Not reported
Certified Date:	Not reported
Order Number:	617
NOV ID:	7415267
NOV Description:	27-2056.6 ADM CODE - CORRECT THE LEAD-BASED PAINT HAZARD - PAINT THAT TESTED POSITIVE FOR LEAD CONTENT AND THAT IS PEELING OR ON A DETERIORATED SUBSURFACE - USING WORK PRACTICES SET FORTH IN 28 RCNY 11-06(B)(2) EAST WALL IN THE FOYER LOCATED AT APT 5A, 5th STORY, 1st APARTMENT FROM EAST AT SOUTH
NOV Issued Date:	07/22/2021
Current Status ID:	20
Current Status:	DEFECT LETTER ISSUED
Current Status Date:	04/09/2024
Name:	Not reported
Address:	2917 GRAND CONCOURSE
City,State,Zip:	BRONX, NY 10468
Violation ID:	12505362
Building ID:	81902
Registration ID:	202046
Apartment:	N4A
Story:	4
Class:	Most Serious
Inspection Date:	07/27/2018
Approved Date:	07/31/2018
Original Certify By Date:	09/03/2018
Original Correct By Date:	08/29/2018
New Certify By Date:	Not reported
New Correct By Date:	Not reported
Certified Date:	Not reported
Order Number:	617
NOV ID:	6153917
NOV Description:	27-2056.6 ADM CODE - CORRECT THE LEAD-BASED PAINT HAZARD - PAINT THAT

(Continued) **S106000554**

TESTED POSITIVE FOR LEAD CONTENT AND THAT IS PEELING OR ON A DETERIORATED SUBSURFACE - USING WORK PRACTICES SET FORTH IN 28 RCNY 11-06(B)(2) 1st DOOR FRAME FROM SOUTH AT WEST WALL, 1st WINDOW FRAME FROM EAST AT SOUTH WALL IN THE 1st ROOM FROM EAST LOCATED AT APT N4A, 4th STORY, 2nd APARTMENT FROM NORTH AT EAST

NOV Issued Date: 08/01/2018
Current Status ID: 20
Current Status: DEFECT LETTER ISSUED
Current Status Date: 04/09/2024

Name: Not reported
Address: 2917 GRAND CONCOURSE
City,State,Zip: BRONX, NY 10468
Violation ID: 12344401
Building ID: 81902
Registration ID: 202046
Apartment: 4ESOUT
Story: 4
Class: Most Serious
Inspection Date: 04/18/2018
Approved Date: 04/19/2018
Original Certify By Date: 05/23/2018
Original Correct By Date: 05/18/2018
New Certify By Date: Not reported
New Correct By Date: Not reported
Certified Date: Not reported
Order Number: 617
NOV ID: 6069527
NOV Description: 27-2056.6 ADM CODE - CORRECT THE LEAD-BASED PAINT HAZARD - PAINT THAT TESTED POSITIVE FOR LEAD CONTENT AND THAT IS PEELING OR ON A DETERIORATED SUBSURFACE - USING WORK PRACTICES SET FORTH IN 28 RCNY 11-06(B)(2) NORTH WALL, SOUTH WALL, EAST WALL IN THE 3rd ROOM FROM NORTH LOCATED AT APT 4ESOUT, 4th STORY, 1st APARTMENT FROM NORTH AT EAST
NOV Issued Date: 04/20/2018
Current Status ID: 20
Current Status: DEFECT LETTER ISSUED
Current Status Date: 04/09/2024

NYC LAND USE:
Name: Not reported
Address: 2917 GRAND CONCOURSE
City,State,Zip: BRONX, NY 10468
Latitude: 40.8716317
Longitude: -73.8892673
Type Of Ownership Code: Not reported
Owner Name: 2917 LLC
Borough: BX
Tax Block: 3319
Tax Lot: 93
Community District: 207
Census Tract 2020: 2040701
Census Block 2020: 20407013000
Census Tract 2010: 407.01
Census Block 2010: 3000
School District: 10
City Council District: 14

(Continued) **S106000554**

Fire Company:	E079
Police Precinct:	52
Health Center District:	21
Health Area:	420
Sanitation District Boro:	2
Sanitation District Number:	07
Sanitation Subsection:	2A
Zoning District 1:	R8: Residential Districts
Zoning District 2:	Not reported
Zoning District 3:	Not reported
Zoning District 4:	Not reported
Commercial Overlay 1:	Not reported
Commercial Overlay 2:	Not reported
Special Purpose District 1:	C
Special Purpose District 2:	Not reported
Special Purpose District 3:	Not reported
Limited Height District:	Not reported
Spill Boundary Indicator:	N
Building Class:	C1: WALK UP APARTMENTS - Over Six Families Without Stores
Land Use Category:	Multi-Family Walk-Up Buildings
Number Of Easements:	0
Lot Area:	11500
Total Building Floor Area:	55623
Commercial Floor Area:	0
Residential Floor Area:	55623
Office Floor Area:	0
Retail Floor Area:	0
Garage Floor Area:	0
Storage Floor Area:	0
Factory Floor Area:	0
Other Floor Area:	0
Total Building Floor Area Source Code:	2
Number Of Buildings:	1
Number Of Floors:	5.0000000
Residential Units:	56
Total Units:	56
Lot Frontage:	115.0000000
Lot Depth:	100.3300000
Building Frontage:	115.0000000
Building Depth:	90.0000000
Extension Code:	N
Proximity Code:	0
Irregular Lot Code:	N
Lot Type:	3
Basement Type/Grade:	0
Assessed Land Value:	270000.00000
Assessed Total Value:	1555650.00000
Exempt Total Value:	0.00000
Year Built:	1921
Year Altered 1:	1985
Year Altered 2:	0
Historic District Name:	Not reported
Landmark Status:	Not reported
Built Floor Area Ratio:	4.84000000000
Maximum Allowable Residential Far:	6.02000000000
Maximum Allowable Commercial Far:	0.00000000000
Maximum Allowable Community Facility Far:	6.50000000000

(Continued) **S106000554**

Boro Code:	2
Borough, Tax Block and Lot:	2033190093.00000000
Condominium Number:	Not reported
Census Tract 2:	040701
X Coordinate:	1014875
Y Coordinate:	256856
Zoning Map #:	1d
Zoning Map Code:	Not reported
Sanborn Map #:	214 057
Tax Map #:	21202
E-designation Number:	Not reported
Apportionment BBL:	Not reported
Apportionment Date:	Not reported
Pluto ??? Dtm Base Map Indicator:	1
2007 Flood Insurance Rate Map Indicator:	Not reported
2015 Preliminary Flood Insurance Rate Map Indicator:	Not reported
Version Number:	24v1.1
Changed By DCP:	Not reported

DK625 **PRIVATE RESIDENCE** **NY Spills** **S106737170**
SW **2448 DEVOE TERRACE** **NY NYC LAND USE** **N/A**
1/4-1/2 **BRONX, NY**
0.449 mi.
2372 ft. **Site 2 of 2 in cluster DK**

Relative: **Lower**

Actual: **129 ft.**

SPILLS:

Name:	PRIVATE RESIDENCE
Address:	2448 DEVOE TERRACE
City,State,Zip:	BRONX, NY
Spill Number/Closed Date:	0411686 / 2005-02-04
Facility ID:	0411686
Facility Type:	ER
DER Facility ID:	272317
Site ID:	336981
DEC Region:	2
Spill Cause:	Equipment Failure
Spill Class:	C4
SWIS:	0301
Spill Date:	2005-02-01
Investigator:	SMSANGES
Referred To:	Not reported
Reported to Dept:	2005-02-01
CID:	444
Water Affected:	Not reported
Spill Source:	Private Dwelling
Spill Notifier:	Other
Cleanup Ceased:	Not reported
Cleanup Meets Std:	True
Last Inspection:	Not reported
Recommended Penalty:	False
UST Trust:	False
Remediation Phase:	0
Date Entered In Computer:	2005-02-02
Spill Record Last Update:	2005-02-04
Spiller Name:	SHAMEEZA HATIN
Spiller Company:	PRIVATE RESIDENCE
Spiller Address:	2448 DEVOE TERRACE
Spiller Company:	001

PRIVATE RESIDENCE (Continued) **S106737170**

Contact Name:	SHAMEEZA HATIN
Latitude:	40.8643260
Longitude:	-73.9059730
DEC Memo:	Sangesland spoke to Shameeza Hatin of S&S Petroleum Corp. She says the cleanup was done, but she has no details. She'll call back soon . No contact info for the property owner 2/4/2005 Sangesland spoke with Shameeza of s&s petroleum. She said the spill was all cleaned. Super for building is Charles at 718-295-7432 - He also confirmed spill was cleaned Closed
Remarks:	LEAK IN TANK ROOM AND HAS BEEN CLEANED : HAS BEEN REPAIRED:

All Materials:

Site ID:	336981
Operable Unit ID:	1098974
Operable Unit:	01
Material ID:	579280
Material Code:	0001A
Material Name:	#2 fuel oil
Case No.:	Not reported
Material FA:	Petroleum
Quantity:	2.00
Units:	G
Recovered:	2.00
Resource Affected:	Soil
Oxygenate:	Not reported

NYC LAND USE:

Name:	Not reported
Address:	2448 DEVOE TERRACE
City,State,Zip:	BRONX, NY 10468
Latitude:	40.8641809
Longitude:	-73.9059718
Type Of Ownership Code:	Not reported
Owner Name:	BRITO, MELBA
Borough:	BX
Tax Block:	3219
Tax Lot:	159
Community District:	207
Census Tract 2020:	2026300
Census Block 2020:	20263003000
Census Tract 2010:	263
Census Block 2010:	3000
School District:	10
City Council District:	14
Fire Company:	E081
Police Precinct:	52
Health Center District:	21
Health Area:	320
Sanitation District Boro:	2
Sanitation District Number:	07
Sanitation Subsection:	1A
Zoning District 1:	R6: Residential Districts
Zoning District 2:	Not reported
Zoning District 3:	Not reported
Zoning District 4:	Not reported

PRIVATE RESIDENCE (Continued) **S106737170**

Commercial Overlay 1:	Not reported
Commercial Overlay 2:	Not reported
Special Purpose District 1:	Not reported
Special Purpose District 2:	Not reported
Special Purpose District 3:	Not reported
Limited Height District:	Not reported
Spill Boundary Indicator:	N
Building Class:	A4: ONE FAMILY DWELLINGS - City Residence
Land Use Category:	One & Two Family Buildings
Number Of Easements:	0
Lot Area:	2250
Total Building Floor Area:	2280
Commercial Floor Area:	0
Residential Floor Area:	1520
Office Floor Area:	0
Retail Floor Area:	0
Garage Floor Area:	0
Storage Floor Area:	0
Factory Floor Area:	0
Other Floor Area:	0
Total Building Floor Area Source Code:	2
Number Of Buildings:	1
Number Of Floors:	2.0000000
Residential Units:	1
Total Units:	1
Lot Frontage:	25.0000000
Lot Depth:	90.0000000
Building Frontage:	19.0000000
Building Depth:	40.0000000
Extension Code:	G
Proximity Code:	1
Irregular Lot Code:	N
Lot Type:	5
Basement Type/Grade:	1
Assessed Land Value:	9180.00000
Assessed Total Value:	41580.00000
Exempt Total Value:	0.00000
Year Built:	1910
Year Altered 1:	0
Year Altered 2:	0
Historic District Name:	Not reported
Landmark Status:	Not reported
Built Floor Area Ratio:	1.01000000000
Maximum Allowable Residential Far:	2.43000000000
Maximum Allowable Commercial Far:	0.00000000000
Maximum Allowable Community Facility Far:	4.80000000000
Boro Code:	2
Borough, Tax Block and Lot:	2032190159.00000000
Condominium Number:	Not reported
Census Tract 2:	0263
X Coordinate:	1010258
Y Coordinate:	254136
Zoning Map #:	3c
Zoning Map Code:	Not reported
Sanborn Map #:	214 031
Tax Map #:	21111
E-designation Number:	Not reported

PRIVATE RESIDENCE (Continued) **S106737170**

Apportionment BBL:	Not reported
Apportionment Date:	Not reported
Pluto ??? Dtm Base Map Indicator:	1
2007 Flood Insurance Rate Map Indicator:	Not reported
2015 Preliminary Flood Insurance Rate Map Indicator:	Not reported
Version Number:	24v1.1
Changed By DCP:	Not reported

DA626 **HARLEM RIVER** **NY Spills** **S103560742**
West **192ND ST / BAILEY AVE** **N/A**
1/4-1/2 **BRONX, NY**
0.449 mi.
2373 ft. **Site 8 of 8 in cluster DA**

Relative: **Lower**
Actual: **41 ft.**

SPILLS:

Name:	HARLEM RIVER
Address:	192ND ST / BAILEY AVE
City,State,Zip:	BRONX, NY
Spill Number/Closed Date:	9508060 / 1995-10-02
Facility ID:	9508060
Facility Type:	ER
DER Facility ID:	250094
Site ID:	309799
DEC Region:	2
Spill Cause:	Other
Spill Class:	D4
SWIS:	0301
Spill Date:	1995-09-30
Investigator:	MCTIBBE
Referred To:	Not reported
Reported to Dept:	1995-10-01
CID:	312
Water Affected:	HARLEM RIVER
Spill Source:	Commercial/Industrial
Spill Notifier:	Responsible Party
Cleanup Ceased:	Not reported
Cleanup Meets Std:	False
Last Inspection:	Not reported
Recommended Penalty:	False
UST Trust:	False
Remediation Phase:	0
Date Entered In Computer:	1995-10-01
Spill Record Last Update:	2004-07-08
Spiller Name:	Not reported
Spiller Company:	NYC DEP
Spiller Address:	82 AVE V
Spiller Company:	001
Contact Name:	CALLER
Latitude:	Not reported
Longitude:	Not reported
DEC Memo:	Prior to Sept, 2004 data translation this spill Lead_DEC Field was TIBBE reffered to water unit, dec.
Remarks:	CHAMBER WAS BLOCKED AND SPILLED PRODUCT - NO CLEANUP

All Materials:

Site ID:	309799
Operable Unit ID:	1018874

HARLEM RIVER (Continued) **S103560742**

Operable Unit:	01
Material ID:	362506
Material Code:	0062A
Material Name:	raw sewage
Case No.:	Not reported
Material FA:	Other
Quantity:	760.00
Units:	G
Recovered:	.00
Resource Affected:	Surface Water
Oxygenate:	Not reported

DN627 **APT BUILDING** **NY LTANKS U003393590**
East **2805 POND PL** **NY AST N/A**
1/4-1/2 **BRONX, NY**
0.450 mi.
2377 ft. **Site 1 of 3 in cluster DN**

Relative: **Lower**

Actual: **125 ft.**

LTANKS:

Name:	APT BUILDING
Address:	2805 POND PL
City,State,Zip:	BRONX, NY
Spill Number/Closed Date:	1401348 / 2015-12-15
Facility ID:	1401348
Site ID:	494625
Spill Date:	2014-05-08
Spill Cause:	Tank Test Failure
Spill Source:	Commercial/Industrial
Spill Class:	Not reported
Cleanup Ceased:	Not reported
SWIS:	0301
Investigator:	SXMAHAT
Referred To:	Not reported
Reported to Dept:	2014-05-08
CID:	Not reported
Water Affected:	Not reported
Spill Notifier:	Other
Last Inspection:	Not reported
Recommended Penalty:	False
Meets Standard:	False
UST Involvement:	False
Remediation Phase:	0
Date Entered In Computer:	2014-05-08
Spill Record Last Update:	2015-12-15
Spiller Name:	Not reported
Spiller Company:	PROPERTY OWNER
Spiller Address:	Not reported
Spiller County:	999
Spiller Contact:	RAFAEL RIVERA
Spiller Phone:	7187926200
Spiller Extention:	Not reported
DEC Region:	2
DER Facility ID:	449547
Latitude:	40.8675990
Longitude:	-73.8881567
DEC Memo:	5/8/14: Mahat A TTF letter was sent to the following address: Dora Genao Pond Place Properties LLC 1325 Castle Hill Ave Bronx NY 10458

APT BUILDING (Continued) **U003393590**

May 8, 2014 Also, a voice message was left to Ms. Raphel (7187926200) to call back with more information about the leak. 8/19/14: Mahat A phone message was left to Rafel Ravera to call back with more information. 8/19/14: Mahat Receivesd a call from Dora Genao and mentioned that the tank was empty during the test. They are on process of removing the tank and moving to the gas. The tank removal process will take place in 9/4/14. DEC Mahat's email add was provided to Genao so she can send a narrative about the progres on the spill. 8/20/14: Mahat An email was recieved from Dora Genao confirming that the tank removal process is going to take place on 9/4/14. Here is her email: Dear Mr. Mahat, The following is to confirm our conversation of yesterday, that Riteway Tank Maintenance will be removing tank at 2805 Pond Place on September 4th, 2014. If you have any questions, please do not hesitate to contact me. Sincerely, 12/09/14: Mahat e/c : An email was sent out to Ms. Genoa requesting for a tank closure request. DEC is waiting for a clsoure report. 12/15/14: Mahat A tank removal letter was sent to the Department and it is uploaded on D2. An email was sent out to Ms. Genoa: Ms. Genao, Thank you for the paper work. I have updated my database with your attachments. In order to close the spill case I need a report. A letter report must be submitted to the Department including: site plan, cause of the release, summary of cleanup activities, site observations, post-excavation sampling results and contaminated material disposal manifests. The report must be submitted to this office as soon as possible, referencing the spill case number (see above) and the site address. DEC is waiting for a closure report. 12/15/15: Mahat DEC Mahat received an email with report from the retained contractor. Email: Hi Tosh, There was a failed tank test (ullage dry portion fail). We installed temps, pumped and clean out tank but no contamination was present. We scrape and washed tank, then removed it. The concrete floor was sound and solid, there was no contamination present (I apologize, I only have pre-removal pictures, but you can see the excellent condition of the floor). We had submitted a proposal for a new tank installed, but was not awarded any subsequent work. They may have gone to gas, we do not know. The clients contacted us in March of 2015 to remove the temp tanks. The clients did not pay for a closure report. If you need any additional information, let me know. I d hate to charge them for nothing Thank you in advance, David Chan Riteway Tank Maintenance Corp. 700 Hicks Street. Brookllyn, NY 11231 tel - 718-855-7272 fax - 718-855-7244 All report has been uploaded on D2 for reference. Tank is removed and no visible contamination on the concrete below. Building is running on natural gas. Based on the report, the Department does not warrant any further investigation on the spill case. Case is closed on NYSDEC Spill Database.

Remarks: tank test failure

All Materials:

Site ID:	494625
Operable Unit ID:	1244140
Operable Unit:	01
Material ID:	2244904
Material Code:	0003A
Material Name:	#6 fuel oil
Case No.:	Not reported
Material FA:	Petroleum
Quantity:	.00
Units:	G

APT BUILDING (Continued) **U003393590**

Recovered: Not reported
Resource Affected: Not reported
Oxygenate: Not reported

AST:
Name: POND PLACE PROPERTIES
Address: 2805 POND PLACE
City,State,Zip: BRONX, NY 10458
Region: STATE
DEC Region: 2
Site Status: Unregulated/Closed
Facility Id: 2-373494
Program Type: PBS
UTM X: 593729.29435
UTM Y: 4524661.61725
Expiration Date: N/A
Site Type: Apartment Building/Office Building

Affiliation Records:
Site Id: 18754
Affiliation Type: Mail Contact
Company Name: ANNAL MANAGEMENT CO. LTD.
Contact Type: Not reported
Contact Name: RAPHAEL RIVERA
Address1: 1325 CASTLE HILL AVENUE
Address2: Not reported
City: BRONX
State: NY
Zip Code: 10458
Country Code: 001
Phone: (718) 792-6200
EMail: RRIVERA@ANNALMGT.COM
Fax Number: Not reported
Modified By: NRLOMBAR
Date Last Modified: 2014-10-28

Site Id: 18754
Affiliation Type: Emergency Contact
Company Name: POND PLACE PROPERTIES LLC
Contact Type: Not reported
Contact Name: RAPHAEL RIVERA
Address1: Not reported
Address2: Not reported
City: Not reported
State: NN
Zip Code: Not reported
Country Code: 999
Phone: (718) 646-7048
EMail: Not reported
Fax Number: Not reported
Modified By: NRLOMBAR
Date Last Modified: 2014-10-28

Site Id: 18754
Affiliation Type: Facility Operator
Company Name: POND PLACE PROPERTIES

APT BUILDING (Continued) **U003393590**

Contact Type:	Not reported
Contact Name:	RAFAEL RIVERA
Address1:	Not reported
Address2:	Not reported
City:	Not reported
State:	NN
Zip Code:	Not reported
Country Code:	001
Phone:	(646) 739-8665
EMail:	Not reported
Fax Number:	Not reported
Modified By:	NRLOMBAR
Date Last Modified:	2014-10-28

Site Id:	18754
Affiliation Type:	Facility Owner
Company Name:	POND PLACE PROPERTIES LLC
Contact Type:	Not reported
Contact Name:	Not reported
Address1:	1325 CASTLE HILL AVENUE
Address2:	Not reported
City:	BRONX
State:	NY
Zip Code:	10458
Country Code:	001
Phone:	(718) 792-6200
EMail:	Not reported
Fax Number:	Not reported
Modified By:	NRLOMBAR
Date Last Modified:	2014-10-28

Tank Info:

Tank Number:	001
Tank Id:	30895
Material Code:	0003
Common Name of Substance:	#6 Fuel Oil (On-Site Consumption)

Equipment Records:

G00 - Tank Secondary Containment - None
J02 - Dispenser - Suction Dispenser
I04 - Overfill - Product Level Gauge (A/G)
E00 - Piping Secondary Containment - None
H00 - Tank Leak Detection - None
L09 - Piping Leak Detection - Exempt Suction Piping
A00 - Tank Internal Protection - None
D01 - Pipe Type - Steel/Carbon Steel/Iron
K00 - Spill Prevention - None
B00 - Tank External Protection - None
C00 - Pipe Location - No Piping
F00 - Pipe External Protection - None

Tank Location:	Aboveground - contact with soil.... Tank bottom rests on soil, allowing no visual inspection.
Tank Type:	Steel/Carbon Steel/Iron
Tank Status:	Closed - Removed
Pipe Model:	Not reported

APT BUILDING (Continued) **U003393590**

Install Date:	10/26/1954
Capacity Gallons:	5000
Tightness Test Method:	NN
Date Test:	Not reported
Next Test Date:	Not reported
Date Tank Closed:	09/17/2014
Register:	True
Modified By:	MJGRIFFI
Last Modified:	05/09/2022
Material Name:	#6 fuel oil (on-site consumption)

DO628 **NY Spills** **S102238549**
NW **2840 BAILEY AVENUE** **NY LEAD** **N/A**
1/4-1/2 **BRONX, NY 10463** **NY NYC LAND USE**
0.451 mi.
2379 ft. **Site 1 of 2 in cluster DO**

Relative: **Lower**
Actual: **16 ft.**

SPILLS:

Name:	2840 BAILEY AVENUE
Address:	2840 BAILEY AVENUE
City,State,Zip:	BRONX, NY
Spill Number/Closed Date:	9511966 / 1999-11-24
Facility ID:	9511966
Facility Type:	ER
DER Facility ID:	132957
Site ID:	157207
DEC Region:	2
Spill Cause:	Equipment Failure
Spill Class:	C3
SWIS:	0301
Spill Date:	1995-12-21
Investigator:	ADZHITOM
Referred To:	Not reported
Reported to Dept:	1995-12-21
CID:	255
Water Affected:	Not reported
Spill Source:	Private Dwelling
Spill Notifier:	Other
Cleanup Ceased:	Not reported
Cleanup Meets Std:	False
Last Inspection:	Not reported
Recommended Penalty:	False
UST Trust:	False
Remediation Phase:	0
Date Entered In Computer:	1995-12-21
Spill Record Last Update:	1999-11-24
Spiller Name:	Not reported
Spiller Company:	CHARLIE CELAJ
Spiller Address:	Not reported
Spiller Company:	001
Contact Name:	DONALD CULLEN
Latitude:	40.8737226
Longitude:	-73.9052199
DEC Memo:	Prior to Sept, 2004 data translation this spill Lead_DEC Field was ZHITOMIRSKY Mark Robins from Fenley and Nicol performed an inspection and found that the spill was contained within the basement. No conduits are present which allow the migration of oil.

(Continued) **S102238549**

Letter from Fenley was dated
November 8, 1999. The spill is closed.
Remarks: Tank ruptured - unknown if old patch, seam or old tank called AL Eastman - they will be responding with vacuum truck to evacuate the tank and clean floor. Fire Department is on scene for fumes in building - will stand by until Eastman arrives eta 2 1/2 hours

All Materials:
Site ID: 157207
Operable Unit ID: 1026182
Operable Unit: 01
Material ID: 359288
Material Code: 0003A
Material Name: #6 fuel oil
Case No.: Not reported
Material FA: Petroleum
Quantity: 200.00
Units: G
Recovered: .00
Resource Affected: Soil
Oxygenate: Not reported

NYC LEAD:
Name: Not reported
Address: 2840 BAILEY AVENUE
City,State,Zip: BRONX, NY 10463
Violation ID: 11597560
Building ID: 46504
Registration ID: 200422
Apartment: D51
Story: 5
Class: Most Serious
Inspection Date: 01/04/2017
Approved Date: 01/05/2017
Original Certify By Date: 02/07/2017
Original Correct By Date: 02/02/2017
New Certify By Date: 02/21/2017
New Correct By Date: 02/16/2017
Certified Date: 02/08/2017
Order Number: 617
NOV ID: 5653999
NOV Description: SECTION 27-2056.6 ADM CODE - CORRECT THE LEAD-BASED PAINT HAZARD - PAINT THAT TESTED POSITIVE FOR LEAD CONTENT AND THAT IS PEELING OR ON A DETERIORATED SUBSURFACE - USING WORK PRACTICES SET FORTH IN 28 RCNY 11-06(B)(2) 1st WALL CABINET FROM WEST AT NORTH WALL IN THE KITCHEN LOCATED AT APT D51, 5th STORY, 2nd APARTMENT FROM SOUTH AT WEST , SECTION ''2840'', 1st FROM WEST AT NORTH
NOV Issued Date: 01/05/2017
Current Status ID: 19
Current Status: VIOLATION CLOSED
Current Status Date: 02/22/2017

Name: Not reported
Address: 2840 BAILEY AVENUE
City,State,Zip: BRONX, NY 10463
Violation ID: 11597561

(Continued) **S102238549**

Building ID:	46504
Registration ID:	200422
Apartment:	D51
Story:	5
Class:	Most Serious
Inspection Date:	01/04/2017
Approved Date:	01/05/2017
Original Certify By Date:	02/07/2017
Original Correct By Date:	02/02/2017
New Certify By Date:	02/21/2017
New Correct By Date:	02/16/2017
Certified Date:	Not reported
Order Number:	616
NOV ID:	5653999
NOV Description:	SECTION 27-2056.6 ADM CODE - CORRECT THE LEAD-BASED PAINT HAZARD - PRESUMED LEAD PAINT THAT IS PEELING OR ON A DETERIORATED SUBSURFACE USING WORK PRACTICES SET FORTH IN 28 RCNY 11-06(B)(2) 1st RISER FROM SOUTH AT WEST WALL IN THE BATHROOM LOCATED AT APT D51, 5th STORY, 2nd APARTMENT FROM SOUTH AT WEST , SECTION ''2840'', 1st FROM WEST AT NORTH
NOV Issued Date:	01/05/2017
Current Status ID:	19
Current Status:	VIOLATION CLOSED
Current Status Date:	01/23/2017
Name:	Not reported
Address:	2840 BAILEY AVENUE
City,State,Zip:	BRONX, NY 10463
Violation ID:	11597562
Building ID:	46504
Registration ID:	200422
Apartment:	D51
Story:	5
Class:	Most Serious
Inspection Date:	01/04/2017
Approved Date:	01/05/2017
Original Certify By Date:	02/07/2017
Original Correct By Date:	02/02/2017
New Certify By Date:	02/21/2017
New Correct By Date:	02/16/2017
Certified Date:	Not reported
Order Number:	616
NOV ID:	5653999
NOV Description:	SECTION 27-2056.6 ADM CODE - CORRECT THE LEAD-BASED PAINT HAZARD - PRESUMED LEAD PAINT THAT IS PEELING OR ON A DETERIORATED SUBSURFACE USING WORK PRACTICES SET FORTH IN 28 RCNY 11-06(B)(2) 1st RADIATOR FROM SOUTH AT WEST WALL IN THE 2nd ROOM FROM NORTH LOCATED AT APT D51, 5th STORY, 2nd APARTMENT FROM SOUTH AT WEST , SECTION ''2840'', 1st FROM WEST AT NORTH
NOV Issued Date:	01/05/2017
Current Status ID:	19
Current Status:	VIOLATION CLOSED
Current Status Date:	01/23/2017
Name:	Not reported
Address:	2840 BAILEY AVENUE
City,State,Zip:	BRONX, NY 10463

(Continued) **S102238549**

Violation ID:	11597563
Building ID:	46504
Registration ID:	200422
Apartment:	D51
Story:	5
Class:	Most Serious
Inspection Date:	01/04/2017
Approved Date:	01/05/2017
Original Certify By Date:	02/07/2017
Original Correct By Date:	02/02/2017
New Certify By Date:	02/21/2017
New Correct By Date:	02/16/2017
Certified Date:	02/08/2017
Order Number:	617
NOV ID:	5653999
NOV Description:	SECTION 27-2056.6 ADM CODE - CORRECT THE LEAD-BASED PAINT HAZARD - PAINT THAT TESTED POSITIVE FOR LEAD CONTENT AND THAT IS PEELING OR ON A DETERIORATED SUBSURFACE - USING WORK PRACTICES SET FORTH IN 28 RCNY 11-06(B)(2) NORTH WALL IN THE 1st ROOM FROM NORTH AT WEST LOCATED AT APT D51, 5th STORY, 2nd APARTMENT FROM SOUTH AT WEST , SECTION ''2840'', 1st FROM WEST AT NORTH
NOV Issued Date:	01/05/2017
Current Status ID:	19
Current Status:	VIOLATION CLOSED
Current Status Date:	02/22/2017
Name:	Not reported
Address:	2840 BAILEY AVENUE
City,State,Zip:	BRONX, NY 10463
Violation ID:	12903506
Building ID:	46504
Registration ID:	200422
Apartment:	D42
Story:	4
Class:	Most Serious
Inspection Date:	02/09/2019
Approved Date:	02/10/2019
Original Certify By Date:	03/16/2019
Original Correct By Date:	03/11/2019
New Certify By Date:	03/30/2019
New Correct By Date:	03/25/2019
Certified Date:	03/19/2019
Order Number:	617
NOV ID:	6389863
NOV Description:	SECTION 27-2056.6 ADM CODE - CORRECT THE LEAD-BASED PAINT HAZARD - PAINT THAT TESTED POSITIVE FOR LEAD CONTENT AND THAT IS PEELING OR ON A DETERIORATED SUBSURFACE - USING WORK PRACTICES SET FORTH IN 28 RCNY 11-06(B)(2) 1st DOOR FRAME FROM NORTH AT EAST WALL IN THE FOYER LOCATED AT APT D42, 4th STORY, 1st APARTMENT FROM SOUTH AT WEST
NOV Issued Date:	02/11/2019
Current Status ID:	19
Current Status:	VIOLATION CLOSED
Current Status Date:	04/11/2019
Name:	Not reported
Address:	2840 BAILEY AVENUE
City,State,Zip:	BRONX, NY 10463

(Continued) **S102238549**

Violation ID:	12908735
Building ID:	46504
Registration ID:	200422
Apartment:	B62
Story:	6
Class:	Most Serious
Inspection Date:	02/10/2019
Approved Date:	02/13/2019
Original Certify By Date:	03/19/2019
Original Correct By Date:	03/14/2019
New Certify By Date:	04/02/2019
New Correct By Date:	03/28/2019
Certified Date:	03/12/2019
Order Number:	617
NOV ID:	6393246
NOV Description:	SECTION 27-2056.6 ADM CODE - CORRECT THE LEAD-BASED PAINT HAZARD - PAINT THAT TESTED POSITIVE FOR LEAD CONTENT AND THAT IS PEELING OR ON A DETERIORATED SUBSURFACE - USING WORK PRACTICES SET FORTH IN 28 RCNY 11-06(B)(2) 1st DOOR FRAME FROM WEST AT NORTH WALL IN THE FOYER LOCATED AT APT B62, 6th STORY, 21st APARTMENT FROM EAST AT SOUTH
NOV Issued Date:	02/14/2019
Current Status ID:	19
Current Status:	VIOLATION CLOSED
Current Status Date:	05/17/2019
Name:	Not reported
Address:	2840 BAILEY AVENUE
City,State,Zip:	BRONX, NY 10463
Violation ID:	12908737
Building ID:	46504
Registration ID:	200422
Apartment:	B62
Story:	6
Class:	Most Serious
Inspection Date:	02/10/2019
Approved Date:	02/13/2019
Original Certify By Date:	03/19/2019
Original Correct By Date:	03/14/2019
New Certify By Date:	04/02/2019
New Correct By Date:	03/28/2019
Certified Date:	03/12/2019
Order Number:	617
NOV ID:	6393246
NOV Description:	SECTION 27-2056.6 ADM CODE - CORRECT THE LEAD-BASED PAINT HAZARD - PAINT THAT TESTED POSITIVE FOR LEAD CONTENT AND THAT IS PEELING OR ON A DETERIORATED SUBSURFACE - USING WORK PRACTICES SET FORTH IN 28 RCNY 11-06(B)(2) 1st WINDOW FRAME FROM WEST AT NORTH WALL IN THE 1st ROOM FROM NORTH LOCATED AT APT B62, 6th STORY, 21st APARTMENT FROM EAST AT SOUTH
NOV Issued Date:	02/14/2019
Current Status ID:	19
Current Status:	VIOLATION CLOSED
Current Status Date:	05/17/2019
Name:	Not reported
Address:	2840 BAILEY AVENUE
City,State,Zip:	BRONX, NY 10463

(Continued) **S102238549**

Violation ID:	12908738
Building ID:	46504
Registration ID:	200422
Apartment:	B42
Story:	4
Class:	Most Serious
Inspection Date:	02/10/2019
Approved Date:	02/13/2019
Original Certify By Date:	03/19/2019
Original Correct By Date:	03/14/2019
New Certify By Date:	04/02/2019
New Correct By Date:	03/28/2019
Certified Date:	04/01/2019
Order Number:	617
NOV ID:	6393252
NOV Description:	SECTION 27-2056.6 ADM CODE - CORRECT THE LEAD-BASED PAINT HAZARD - PAINT THAT TESTED POSITIVE FOR LEAD CONTENT AND THAT IS PEELING OR ON A DETERIORATED SUBSURFACE - USING WORK PRACTICES SET FORTH IN 28 RCNY 11-06(B)(2) 1st DOOR FRAME FROM WEST AT NORTH WALL IN THE FOYER LOCATED AT APT B42, 4th STORY, 21st APARTMENT FROM EAST AT SOUTH
NOV Issued Date:	02/14/2019
Current Status ID:	19
Current Status:	VIOLATION CLOSED
Current Status Date:	04/11/2019
Name:	Not reported
Address:	2840 BAILEY AVENUE
City,State,Zip:	BRONX, NY 10463
Violation ID:	12933076
Building ID:	46504
Registration ID:	200422
Apartment:	C22
Story:	2
Class:	Most Serious
Inspection Date:	02/23/2019
Approved Date:	02/27/2019
Original Certify By Date:	04/02/2019
Original Correct By Date:	03/28/2019
New Certify By Date:	04/16/2019
New Correct By Date:	04/11/2019
Certified Date:	03/19/2019
Order Number:	617
NOV ID:	6406805
NOV Description:	SECTION 27-2056.6 ADM CODE - CORRECT THE LEAD-BASED PAINT HAZARD - PAINT THAT TESTED POSITIVE FOR LEAD CONTENT AND THAT IS PEELING OR ON A DETERIORATED SUBSURFACE - USING WORK PRACTICES SET FORTH IN 28 RCNY 11-06(B)(2) 1st DOOR FRAME FROM EAST AT SOUTH WALL IN THE 3rd ROOM FROM NORTH LOCATED AT APT C22, 2nd STORY, 2nd APARTMENT FROM WEST AT NORTH
NOV Issued Date:	02/28/2019
Current Status ID:	19
Current Status:	VIOLATION CLOSED
Current Status Date:	05/24/2019
Name:	Not reported
Address:	2840 BAILEY AVENUE
City,State,Zip:	BRONX, NY 10463

(Continued) **S102238549**

Violation ID:	12904003
Building ID:	46504
Registration ID:	200422
Apartment:	B52
Story:	5
Class:	Most Serious
Inspection Date:	02/10/2019
Approved Date:	02/11/2019
Original Certify By Date:	03/16/2019
Original Correct By Date:	03/11/2019
New Certify By Date:	03/30/2019
New Correct By Date:	03/25/2019
Certified Date:	Not reported
Order Number:	617
NOV ID:	6390238
NOV Description:	27-2056.6 ADM CODE - CORRECT THE LEAD-BASED PAINT HAZARD - PAINT THAT TESTED POSITIVE FOR LEAD CONTENT AND THAT IS PEELING OR ON A DETERIORATED SUBSURFACE - USING WORK PRACTICES SET FORTH IN 28 RCNY 11-06(B)(2) 1st DOOR FRAME FROM WEST AT NORTH WALL IN THE FOYER LOCATED AT APT B52, 5th STORY, 21st APARTMENT FROM EAST AT SOUTH
NOV Issued Date:	02/11/2019
Current Status ID:	19
Current Status:	VIOLATION CLOSED
Current Status Date:	06/21/2023
Name:	Not reported
Address:	2840 BAILEY AVENUE
City,State,Zip:	BRONX, NY 10463
Violation ID:	14466987
Building ID:	46504
Registration ID:	200422
Apartment:	A51
Story:	5
Class:	Most Serious
Inspection Date:	07/27/2021
Approved Date:	07/28/2021
Original Certify By Date:	08/27/2021
Original Correct By Date:	08/22/2021
New Certify By Date:	Not reported
New Correct By Date:	Not reported
Certified Date:	Not reported
Order Number:	617
NOV ID:	7423095
NOV Description:	SECTION 27-2056.6 ADM CODE - CORRECT THE LEAD-BASED PAINT HAZARD - PAINT THAT TESTED POSITIVE FOR LEAD CONTENT AND THAT IS PEELING OR ON A DETERIORATED SUBSURFACE - USING WORK PRACTICES SET FORTH IN 28 RCNY 11-06(B)(2) 1st DOOR FRAME FROM NORTH AT EAST WALL IN THE FOYER LOCATED AT APT A51, 5th STORY, 1st APARTMENT FROM SOUTH AT WEST , SECTION ''SOUTH''
NOV Issued Date:	07/29/2021
Current Status ID:	19
Current Status:	VIOLATION CLOSED
Current Status Date:	06/16/2023
Name:	Not reported
Address:	2840 BAILEY AVENUE
City,State,Zip:	BRONX, NY 10463

(Continued) **S102238549**

Violation ID:	12760900
Building ID:	46504
Registration ID:	200422
Apartment:	D50
Story:	5
Class:	Most Serious
Inspection Date:	10/02/2018
Approved Date:	11/17/2018
Original Certify By Date:	12/22/2018
Original Correct By Date:	12/17/2018
New Certify By Date:	Not reported
New Correct By Date:	Not reported
Certified Date:	Not reported
Order Number:	618
NOV ID:	6314314
NOV Description:	SECTION 27-2056.7 ADM CODE -CORRECT FAILURE TO PROVIDE TO THE DEPARTMENT WITHIN 45 DAYS OF DEMAND ALL RECORDS REQUIRED TO BE MAINTAINED BY OWNER
NOV Issued Date:	11/19/2018
Current Status ID:	2
Current Status:	NOV SENT OUT
Current Status Date:	11/19/2018

Name:	Not reported
Address:	2840 BAILEY AVENUE
City,State,Zip:	BRONX, NY 10463
Violation ID:	13097598
Building ID:	46504
Registration ID:	200422
Apartment:	D22
Story:	2
Class:	Most Serious
Inspection Date:	05/29/2019
Approved Date:	05/30/2019
Original Certify By Date:	07/03/2019
Original Correct By Date:	06/28/2019
New Certify By Date:	07/17/2019
New Correct By Date:	07/12/2019
Certified Date:	06/20/2019
Order Number:	617
NOV ID:	6496848
NOV Description:	SECTION 27-2056.6 ADM CODE - CORRECT THE LEAD-BASED PAINT HAZARD - PAINT THAT TESTED POSITIVE FOR LEAD CONTENT AND THAT IS PEELING OR ON A DETERIORATED SUBSURFACE - USING WORK PRACTICES SET FORTH IN 28 RCNY 11-06(B)(2) 1st DOOR FROM NORTH AT EAST WALL, 1st DOOR FRAME FROM NORTH AT EAST WALL IN THE FOYER LOCATED AT APT D22, 2nd STORY, 1st APARTMENT FROM SOUTH AT WEST
NOV Issued Date:	05/31/2019
Current Status ID:	19
Current Status:	VIOLATION CLOSED
Current Status Date:	11/18/2019

NYC LAND USE:

Name:	Not reported
Address:	2840 BAILEY AVENUE
City,State,Zip:	BRONX, NY 10463
Latitude:	40.8742061

(Continued) **S102238549**

Longitude:	-73.9045474
Type Of Ownership Code:	Not reported
Owner Name:	BESNIK REALTY CORP
Borough:	BX
Tax Block:	3259
Tax Lot:	22
Community District:	208
Census Tract 2020:	2027300
Census Block 2020:	20273001003
Census Tract 2010:	273
Census Block 2010:	1004
School District:	10
City Council District:	14
Fire Company:	E081
Police Precinct:	50
Health Center District:	21
Health Area:	310
Sanitation District Boro:	2
Sanitation District Number:	08
Sanitation Subsection:	1B
Zoning District 1:	R6: Residential Districts
Zoning District 2:	Not reported
Zoning District 3:	Not reported
Zoning District 4:	Not reported
Commercial Overlay 1:	Not reported
Commercial Overlay 2:	Not reported
Special Purpose District 1:	Not reported
Special Purpose District 2:	Not reported
Special Purpose District 3:	Not reported
Limited Height District:	Not reported
Spill Boundary Indicator:	N
Building Class:	C1: WALK UP APARTMENTS - Over Six Families Without Stores
Land Use Category:	Multi-Family Walk-Up Buildings
Number Of Easements:	0
Lot Area:	20400
Total Building Floor Area:	86412
Commercial Floor Area:	0
Residential Floor Area:	86412
Office Floor Area:	0
Retail Floor Area:	0
Garage Floor Area:	0
Storage Floor Area:	0
Factory Floor Area:	0
Other Floor Area:	0
Total Building Floor Area Source Code:	2
Number Of Buildings:	1
Number Of Floors:	6.0000000
Residential Units:	87
Total Units:	87
Lot Frontage:	170.3300000
Lot Depth:	122.7500000
Building Frontage:	170.0000000
Building Depth:	101.0000000
Extension Code:	N
Proximity Code:	0
Irregular Lot Code:	Y
Lot Type:	3

(Continued) **S102238549**

Basement Type/Grade:	0
Assessed Land Value:	275400.00000
Assessed Total Value:	1620900.00000
Exempt Total Value:	0.00000
Year Built:	1926
Year Altered 1:	0
Year Altered 2:	0
Historic District Name:	Not reported
Landmark Status:	Not reported
Built Floor Area Ratio:	4.24000000000
Maximum Allowable Residential Far:	2.43000000000
Maximum Allowable Commercial Far:	0.00000000000
Maximum Allowable Community Facility Far:	4.80000000000
Boro Code:	2
Borough, Tax Block and Lot:	2032590022.00000000
Condominium Number:	Not reported
Census Tract 2:	0273
X Coordinate:	1010648
Y Coordinate:	257789
Zoning Map #:	1d
Zoning Map Code:	Not reported
Sanborn Map #:	213 016
Tax Map #:	21201
E-designation Number:	Not reported
Apportionment BBL:	Not reported
Apportionment Date:	Not reported
Pluto ??? Dtm Base Map Indicator:	1
2007 Flood Insurance Rate Map Indicator:	Not reported
2015 Preliminary Flood Insurance Rate Map Indicator:	Not reported
Version Number:	24v1.1
Changed By DCP:	Not reported

CZ629 **MANHOLE # 16260** **NY Spills** **S106866875**
SSE **2486 TYBOT AVE** **N/A**
1/4-1/2 **BRONX, NY**
0.452 mi.
2387 ft. **Site 2 of 2 in cluster CZ**

Relative: **Lower**
Actual: **100 ft.**

SPILLS:

Name:	MANHOLE # 16260
Address:	2486 TYBOT AVE
City,State,Zip:	BRONX, NY
Spill Number/Closed Date:	0412574 / 2005-06-20
Facility ID:	0412574
Facility Type:	ER
DER Facility ID:	273422
Site ID:	338095
DEC Region:	2
Spill Cause:	Equipment Failure
Spill Class:	C4
SWIS:	0301
Spill Date:	2005-02-28
Investigator:	SKARAKHA
Referred To:	Not reported
Reported to Dept:	2005-02-28
CID:	444
Water Affected:	Not reported
Spill Source:	Institutional, Educational, Gov., Other

MANHOLE # 16260 (Continued) **S106866875**

Spill Notifier:	Responsible Party
Cleanup Ceased:	Not reported
Cleanup Meets Std:	False
Last Inspection:	Not reported
Recommended Penalty:	False
UST Trust:	False
Remediation Phase:	0
Date Entered In Computer:	2005-02-28
Spill Record Last Update:	2005-07-29
Spiller Name:	ERT DESK
Spiller Company:	MANHOLE # 16260
Spiller Address:	2486 TYBOT AVE
Spiller Company:	001
Contact Name:	ERT DESK
Latitude:	40.8615690
Longitude:	-73.8949440
DEC Memo:	e2mis no 157402 28-February-2005 11:00hrs. Bx/West Q/A Splicer S. Passanisi # 42522 reported that while conducting an inspection at manhole 16260 in front of 2486 Tiebout Ave. Bx. he discovered a leaking 800mcm cable joint had leaked ~ 1 Pint of cable oil on the floor of the manhole. There was/is no smoke, fire or injuries involved. There was/is no sewers, waterways or private property affected. The crew hung an environmental tag # 43177 and a D-Fault tag # 03659. They were unable to obtain an oil sample at this time. Cleanup pending feeder de-energization and removal of the d-fault. There is no parking at this location 8:30am - 9:00am except Sunday. 04-Mar-2005 05:58hrs. U/G Op. Sup. D. Scarimbolo reports an env. tag in this structure but item was not on E2MIS open Incidents. Upon investigation through records it was discovered that the call time to CIG was mis-entered into the stop time. This has been corrected and the incident is back on the open list. 07-Mar-2005 05:05 Lab Sequence Number: 05-01930-001 PCB Total <1 PPM 11-April-2005 10:45 hrs. Bx/West Environmental Flush Mechanic E. Cedeno # 03384 reported that the CFS. tanker removed 60 gallons of liquid and there were no solids to be removed. The manhole was double washed with 402 soap and simple Green and the tanker removed all liquids. There was no visible signs of oil entry into the manhole. The crew removed Environmental Tag # 43127, CLEANUP COMPLETE 11-April-2005 13:55 hrs. As per Bx/West FCR. K. Scully # 19919 the D-Fault has been repaired and the tag removed.
Remarks:	faulty cable joint: no to 5 questions: default in hole: clean up in progress about 1 quart: insolottem: coned # 157402

All Materials:

Site ID:	338095
Operable Unit ID:	1100067
Operable Unit:	01
Material ID:	580339
Material Code:	0541A
Material Name:	dielectric fluid

MANHOLE # 16260 (Continued) **S106866875**

Case No.:	Not reported
Material FA:	Petroleum
Quantity:	.00
Units:	G
Recovered:	.00
Resource Affected:	Soil
Oxygenate:	Not reported

DD630 **2542 MARION AVE/BRONX** **NY Spills** **S102145292**
SE **2542 MARION AVENUE** **N/A**
1/4-1/2 **NEW YORK CITY, NY**
0.452 mi.
2389 ft. **Site 4 of 4 in cluster DD**

Relative:
Lower

Actual:
91 ft.

SPILLS:

Name:	2542 MARION AVE/BRONX
Address:	2542 MARION AVENUE
City,State,Zip:	NEW YORK CITY, NY
Spill Number/Closed Date:	8809826 / 1989-03-21
Facility ID:	8809826
Facility Type:	ER
DER Facility ID:	172027
Site ID:	207275
DEC Region:	2
Spill Cause:	Equipment Failure
Spill Class:	Not reported
SWIS:	0301
Spill Date:	1989-03-21
Investigator:	SIGONA
Referred To:	Not reported
Reported to Dept:	1989-03-21
CID:	Not reported
Water Affected:	Not reported
Spill Source:	Commercial/Industrial
Spill Notifier:	Local Agency
Cleanup Ceased:	1989-03-21
Cleanup Meets Std:	True
Last Inspection:	Not reported
Recommended Penalty:	False
UST Trust:	False
Remediation Phase:	0
Date Entered In Computer:	1989-03-23
Spill Record Last Update:	2004-09-30
Spiller Name:	Not reported
Spiller Company:	VANITY CLEANER'S
Spiller Address:	2542 MARION AVENUE
Spiller Company:	001
Contact Name:	Not reported
Latitude:	40.8622160
Longitude:	-73.8925270
DEC Memo:	Not reported
Remarks:	FIRE DEPT, POLICE DEPT, HAZ MAT TEAM ON SCENE, HAPPENED WHILE TEARING DOWN MACHINERY.

All Materials:

Site ID:	207275
Operable Unit ID:	925886

2542 MARION AVE/BRONX (Continued) **S102145292**

Operable Unit:	01
Material ID:	450999
Material Code:	0064A
Material Name:	unknown material
Case No.:	Not reported
Material FA:	Other
Quantity:	10.00
Units:	G
Recovered:	.00
Resource Affected:	Soil
Oxygenate:	Not reported

DF631 **FORDHAM SUPPLY** **NY Spills** **S121099940**
SSW **2415 JEROME AVE** **N/A**
1/4-1/2 **BRONX, NY**
0.455 mi.
2404 ft. **Site 3 of 5 in cluster DF**

Relative: **Lower**

Actual: **110 ft.**

SPILLS:

Name:	FORDHAM SUPPLY
Address:	2415 JEROME AVE
City,State,Zip:	BRONX, NY
Spill Number/Closed Date:	1702914 / 2018-01-30
Facility ID:	1702914
Facility Type:	ER
DER Facility ID:	506679
Site ID:	553066
DEC Region:	2
Spill Cause:	Unknown
Spill Class:	D4
SWIS:	0301
Spill Date:	2017-06-23
Investigator:	HRPATEL
Referred To:	Not reported
Reported to Dept:	2017-06-23
CID:	Not reported
Water Affected:	Not reported
Spill Source:	Commercial/Industrial
Spill Notifier:	Other
Cleanup Ceased:	Not reported
Cleanup Meets Std:	False
Last Inspection:	Not reported
Recommended Penalty:	False
UST Trust:	False
Remediation Phase:	0
Date Entered In Computer:	2017-06-23
Spill Record Last Update:	2018-01-30
Spiller Name:	Not reported
Spiller Company:	FORDHAM SUPPLY
Spiller Address:	Not reported
Spiller Company:	999
Contact Name:	STEWART HIRSCHTRITT
Latitude:	Not reported
Longitude:	Not reported
DEC Memo:	A due diligence site reconnaissance was performed at the property on June 23, 2017. During this inspection, pooled liquid and sediment in cellar of 2415 Jerome Avenue

FORDHAM SUPPLY (Continued) **S121099940**

(Lot 105) exhibited
staining, petroleum-like odor and a sheen. Additionally, exposed soil observed in the 2419 Jerome
Avenue (Lot 103) cellar exhibited staining and petroleum-like odor. 8/2/17- DEC Piper- CSL Sent to
Fordham Supply Co. 2415 Jerome Ave Bronx, NY 10468 Attn.: Stewart Hirschtritt 10/13/17-Hiralkumar
Patel. alternate address: 2415-2419 Jerome Ave no PBS or other spills found. 11:46 AM:- received
message from Ilkay from Langan. she mentioned that Langan will do soil, groundwater and soil-vapor
investigation next week. Langan is working for a potential buyer. 1:01 PM:- left message for Ilkay.
Ilkay Cam-Spanos Langan Ph. (212) 479-5410 (917) 822-3637 email: icam@Langan.com 1:16 PM:- spoke
with Stuart Hirschtritt. he mentioned that total of eleven individuals/entities own two lots: 103
(2417-2419 Jerome Ave) and 105 (2415 Jerome Ave). Langan Engineering did Phase I investigation for
potential buyer and they are starting Phase II investigation on 10/16/17. Leonard Hirschtritt /
Gerald Hirschtritt / Stuart Hirschtritt **owner of 2415 Jerome** c/o Stuart Hirschtritt 81
Pondfield Road Bronxville, NY 10708 Ph. (917) 603-8563 email: hirschtritt.s@gmail.com 1:55 PM:-
sent email to Mr. Hirschtritt and Ilkay. asked Mr. Hirschtritt to submit contact details of all
property owners. asked Ilkay to submit copy of Phase I report, and contact details of Langan’s
client. 10/23/17-Hiralkumar Patel. received email from Ilkay (at 1:35 PM on 10/19/17) including
contact details for property owner’s representative. Bram Fierstein **property owners’
representative** Gramatan Management, Inc. 2 Hamilton Avenue, Suite 217 New Rochelle, NY 10801 Ph.
(914) 654-1414 Ext. 19 email: bfierstein@gramatanmanagement.com 1:29 PM:- spoke with Ilkay. she
mentioned that there are multiple owners of the subject site and Mr. Fierstein is managing property
for current owners. Ilkay mentioned that Phase II investigation was conducted on 10/17/17 and
report will be submitted once sample results are available. asked Ilkay to submit Phase I report.
2:10 PM:- sent CSL to Mr. Hirschtritt requiring submission of report by the end of 12/15/17. letter
emailed to Mr. Hirschtritt, Ilkay and Mr. Fierstein.
12/01/17-Hiralkumar Patel. 1:39 PM:- received
call from Josh Levy, owner’s attorney. he has Phase I and Phase II reports and will submit for
review. Josh Levy **owner’s attorney** Tannenbaum Helpern Syracuse & Hirschtritt LLP. Ph. (212)
508-6796 (609) 730-1152 email: levy@thsh.com 1:51 PM:- received email from Ari Davis
(adavis@thsh.com) from Mr. Levy’s office including Phase II report dated 11/16/17. summary: - the
6,500 sq. ft. site is improved with a 4,000 sq. ft. one-story commercial building with full cellar

FORDHAM SUPPLY (Continued) **S121099940**

(lot 103) and a 2,500 sw. ft. two-story commercial building with full cellar (lot 105). the
buildings are interconnected on the first floor and cover the entirety of their respective lots -
current and historical site operations included a paint and hardware supply shop from about 1927 to
present and sign manufacturing company circa 1940 to 1945 - geophysical survey identified multiple
utility lines. the vent and fill port line for the two 275 gal ASTs located in the cellar of lot
103 were also identified - subsurface anomalies with reflections or signatures consistent with UST
were not identified - upto four unregistered and out-of-service fuel oil ASTs were located in the
cellar of lot 103 building from about 1927 to present - based on investigation completed in the
area, depth to bedrock ranges from 9 to 18 ft bg - according to investigations completed in the
surrounding area, groundwater is estimated to be at about 10 ft bg and generally found within or
perched on bedrock - installed seven (7) soil borings (EB-1 through EB-7) to depths ranging from 1
to 6 ft below cellar grade - refusal due to potential bedrock was encountered at the termination
depth of each boring - majority of the site is covered with a 4-in thick concrete slab -
stratigraphy underlying the concrete slab includes a layer of fill material followed by potential
bedrock - the fill is comprised of varying amounts of sand, clay, gravel and brick - petroleum-like
odors and PID readings upto 150 ppm were identified in EB-1 and EB-3(A) at the 0-1 ft depth
interval - no contamination noted in soil samples, but MDL for few VOC compounds for sample from
boring EB-3 were above the soil cleanup objectives - groundwater was only noted in boring EB-6
which was converted into 1-inch temporary well (MW-6) - temporary well was installed to a depth of
5.5 ft, with 5 ft of screen - depth to groundwater was measured at about 2 ft below cellar grade -
no LNAPL or sheen were observed during well gauging or sampling - poor recharge during groundwater
sampling likely indicates perched groundwater - no contamination noted in groundwater sample -
three sub-slab vapor samples (SV01, SV02 and SV03) and one ambient air sample (AA01) were collected
- soil-vapor sampling ports were installed to a depth of 3 ft below slab - minor VOCs (max. 35
ug/m3 Xylene) and CVOCs (max. 53 ug/m3 PCE) noted in soil-vapor samples 12/15/17-Hiralkumar Patel.
1:49 PM:- sent email to Mr. Davis and asked him to submit copy of Phase I report for review. email
copied to Mr. Levy. 12/26/17-Hiralkumar Patel. received email from Mr. Davis (at 4:50 PM on
12/21/17) including link to Phase I report. the subject property operated as a paint and hardware
supply shop from about 1927 to present, and sign manufacturing circa

FORDHAM SUPPLY (Continued) **S121099940**

1940 to 1945. during site
inspection, a 3 ft by 1 ft pit was observed in the eastern portion of the cellar of lot # 105. the
pit contained about 6 inches of water and sediment exhibiting petroleum-like odor, a sheen and
discoloration. staining was observed in the vicinity of the drain located in the boiler room in the
lot # 103 cellar. 01/30/18-Hiralkumar Patel. the subject spill case was reported based on field
observations of sheen and stained soil on surface, during Phase II investigation. but no
contamination noted in soil, groundwater and soil-vapor samples. case closed based on review of all
available information. 1:16 PM:- sent spill closure letter to Mr. Hirschtritt. letter emailed to
Mr. Hirschtritt and Mr. Levy.

Remarks: cleanup pending

All Materials:

Site ID:	553066
Operable Unit ID:	1301152
Operable Unit:	01
Material ID:	2307512
Material Code:	0066A
Material Name:	unknown petroleum
Case No.:	Not reported
Material FA:	Petroleum
Quantity:	Not reported
Units:	Not reported
Recovered:	Not reported
Resource Affected:	Soil, Groundwater
Oxygenate:	Not reported

DF632 **EMPTY BUILDING** **NY Spills** **S123659295**
SSW **2415 JEROME AVE** **N/A**
1/4-1/2 **BRONX, NY**
0.455 mi.
2404 ft. **Site 4 of 5 in cluster DF**

Relative: **Lower**
Actual: **110 ft.**

SPILLS:

Name:	EMPTY BUILDING
Address:	2415 JEROME AVE
City,State,Zip:	BRONX, NY
Spill Number/Closed Date:	1809545 / 2019-02-25
Facility ID:	1809545
Facility Type:	ER
DER Facility ID:	533005
Site ID:	580394
DEC Region:	2
Spill Cause:	Unknown
Spill Class:	Not reported
SWIS:	0301
Spill Date:	2018-12-11
Investigator:	RHLIN
Referred To:	Not reported
Reported to Dept:	2018-12-12
CID:	Not reported

EMPTY BUILDING (Continued) **S123659295**

Water Affected:	Not reported
Spill Source:	Commercial/Industrial
Spill Notifier:	Affected Persons
Cleanup Ceased:	Not reported
Cleanup Meets Std:	False
Last Inspection:	Not reported
Recommended Penalty:	False
UST Trust:	Not reported
Remediation Phase:	0
Date Entered In Computer:	2018-12-12
Spill Record Last Update:	2019-02-25
Spiller Name:	Not reported
Spiller Company:	Not reported
Spiller Address:	Not reported
Spiller Company:	Not reported
Contact Name:	FRANK
Latitude:	Not reported
Longitude:	Not reported
DEC Memo:	12/12/2018 - Feng - Duty Desk. Spoke to Frank, the owner of the building. He bought 7 lots in Jerome Ave in 5/2018. Problematic building, 2415 Jerome Ave, is located at Lot 3199 which has 2 building (105 and 103). Yesterday, when he opened the door of the building, he noticed a strong odor of heating oil, which was stronger than it was 10 days ago. He then saw water seeping into the basement through a concrete crack in the middle of the basement floor. He also noted that some oil, greenish yellow color, on top of the water. There are 2 tanks, 250-gallons, AST in the basement of the building. They are empty and not running, so the building is not heating. He said he never noticed any problem in June, July, August or summer season. He said it is only happening in the heating season. When he bought the building, he checked the tanks and found no problem. But he would still buy the building if there is tank problem. No phase 1 was done since he did not apply for mortgage and phase 1 is not required. He suspected the source is from the complex apartment at Davis Ave which is 10 feet higher elevation behind his building. From the left, it is empty lot and parking. From the right, it is an empty building has been demolished to the basement level, if there is tank, then they should have noticed. Building Owner Frank Deleonardis 914-667-6736 Briefed to the runner Rick Lin and dispatch for a site visit. Added the spill to database. Spill is assigned to Rick Lin. 12/12/18-Lin-Visited site with Sekhon. No odor on first floor. Slight odor in the basement level. Water on the basement floor with mostly grey sheen and small rainbow sheen in one small area. Oil appear to be historic contamination coming from next door lot currently under BCP program. According to the owner, the basement is about 10’ below grade. Address for the apartments in the back are 2390, 2410A and 2410B Davidson Avenue.

EMPTY BUILDING (Continued) **S123659295**

12/26/18-Lin-Recieved call from
Eastern environment (consultant hired by property owner. 631-727-5977.
Loub@easternenviro.com
2/25/19-Lin-Recieved groundwater sampling data and came back as ND for
VOC and SVOC. Case is close
based on the most recent GW data at the impacted property and the
phase II report dated 11/16/2017.
Possible future impacts from adjacent BCP site at 2409 Jerome avenue.
Adviced BCP manager regarding
possible groundwater impacts. BCP #:C203087 Spill #1509511 PM Aaron
Fischer 518-402-9805 Consultant
for property owner: Louis J. Bascelli loub@easternenviro.com
631-727-2700

Remarks: Not reported

All Materials:

Site ID:	580394
Operable Unit ID:	1328107
Operable Unit:	01
Material ID:	2337064
Material Code:	0066A
Material Name:	unknown petroleum
Case No.:	Not reported
Material FA:	Petroleum
Quantity:	Not reported
Units:	Not reported
Recovered:	Not reported
Resource Affected:	Soil, Groundwater
Oxygenate:	Not reported

DN633 **NY Spills S108297395**
East **2782 POND PLACE** **NY NYC LAND USE N/A**
1/4-1/2 **BRONX, NY 10458**
0.456 mi.
2406 ft. **Site 2 of 3 in cluster DN**

Relative: **Lower**
Actual: **122 ft.**

SPILLS:

Name:	CAMACHO RESIDENCE
Address:	2782 POND PLACE
City,State,Zip:	BRONX, NY
Spill Number/Closed Date:	0611298 / 2007-01-11
Facility ID:	0611298
Facility Type:	ER
DER Facility ID:	325516
Site ID:	375916
DEC Region:	2
Spill Cause:	Other
Spill Class:	D4
SWIS:	0301
Spill Date:	2007-01-10
Investigator:	rmpiper
Referred To:	Not reported
Reported to Dept:	2007-01-10
CID:	410
Water Affected:	Not reported
Spill Source:	Private Dwelling
Spill Notifier:	Responsible Party

(Continued) **S108297395**

Cleanup Ceased:	Not reported
Cleanup Meets Std:	False
Last Inspection:	Not reported
Recommended Penalty:	False
UST Trust:	False
Remediation Phase:	0
Date Entered In Computer:	2007-01-10
Spill Record Last Update:	2007-01-11
Spiller Name:	ROB HILL
Spiller Company:	CASTLE OIL CORP.
Spiller Address:	290 LOCUS AVE
Spiller Company:	001
Contact Name:	ROB HILL
Latitude:	40.8671820
Longitude:	-73.8883430
DEC Memo:	DECP iper psoke w./ Rob Hill. Spil lcleaned . Closed
Remarks:	DURING DELIVERY THE WHISTLE DID NOT SOUND CAUSING SPILL': ROB HILL, OF CASTLE OIL CORP,. IS ON SITE INVESTIGATING THE SITUATION':

All Materials:

Site ID:	375916
Operable Unit ID:	1133532
Operable Unit:	01
Material ID:	2123339
Material Code:	0001A
Material Name:	#2 fuel oil
Case No.:	Not reported
Material FA:	Petroleum
Quantity:	12.00
Units:	G
Recovered:	.00
Resource Affected:	Soil
Oxygenate:	Not reported

NYC LAND USE:

Name:	Not reported
Address:	2782 POND PLACE
City,State,Zip:	BRONX, NY 10458
Latitude:	40.8670196
Longitude:	-73.8882373
Type Of Ownership Code:	Not reported
Owner Name:	SUAREZ, LUIS D
Borough:	BX
Tax Block:	3289
Tax Lot:	10
Community District:	207
Census Tract 2020:	2040502
Census Block 2020:	20405026001
Census Tract 2010:	405.02
Census Block 2010:	6001
School District:	10
City Council District:	15
Fire Company:	E079
Police Precinct:	52
Health Center District:	21
Health Area:	900

(Continued) **S108297395**

Sanitation District Boro:	2
Sanitation District Number:	07
Sanitation Subsection:	2B
Zoning District 1:	R5A: Residential Districts
Zoning District 2:	Not reported
Zoning District 3:	Not reported
Zoning District 4:	Not reported
Commercial Overlay 1:	Not reported
Commercial Overlay 2:	Not reported
Special Purpose District 1:	Not reported
Special Purpose District 2:	Not reported
Special Purpose District 3:	Not reported
Limited Height District:	Not reported
Spill Boundary Indicator:	N
Building Class:	B3: TWO FAMILY DWELLINGS - Converted from One Family
Land Use Category:	One & Two Family Buildings
Number Of Easements:	0
Lot Area:	3160
Total Building Floor Area:	3034
Commercial Floor Area:	0
Residential Floor Area:	3034
Office Floor Area:	0
Retail Floor Area:	0
Garage Floor Area:	0
Storage Floor Area:	0
Factory Floor Area:	0
Other Floor Area:	0
Total Building Floor Area Source Code:	2
Number Of Buildings:	1
Number Of Floors:	2.5000000
Residential Units:	2
Total Units:	2
Lot Frontage:	25.0000000
Lot Depth:	126.4200000
Building Frontage:	20.0000000
Building Depth:	30.0000000
Extension Code:	N
Proximity Code:	1
Irregular Lot Code:	N
Lot Type:	5
Basement Type/Grade:	2
Assessed Land Value:	10020.00000
Assessed Total Value:	43920.00000
Exempt Total Value:	0.00000
Year Built:	1910
Year Altered 1:	0
Year Altered 2:	0
Historic District Name:	Not reported
Landmark Status:	Not reported
Built Floor Area Ratio:	0.96000000000
Maximum Allowable Residential Far:	1.10000000000
Maximum Allowable Commercial Far:	0.00000000000
Maximum Allowable Community Facility Far:	2.00000000000
Boro Code:	2
Borough, Tax Block and Lot:	2032890010.00000000
Condominium Number:	Not reported
Census Tract 2:	040502

(Continued) **S108297395**

X Coordinate:	1015162
Y Coordinate:	255176
Zoning Map #:	3c
Zoning Map Code:	Not reported
Sanborn Map #:	214 053
Tax Map #:	21202
E-designation Number:	Not reported
Apportionment BBL:	Not reported
Apportionment Date:	Not reported
Pluto ??? Dtm Base Map Indicator:	1
2007 Flood Insurance Rate Map Indicator:	Not reported
2015 Preliminary Flood Insurance Rate Map Indicator:	Not reported
Version Number:	24v1.1
Changed By DCP:	Not reported

DF634 **EXXON SERV STA** **NY Spills** **S102145166**
SSW **2409 JEROME AV** **N/A**
1/4-1/2 **NYC, NY**
0.457 mi.
2411 ft. **Site 5 of 5 in cluster DF**

Relative: **Lower**

Actual: **108 ft.**

SPILLS:

Name:	EXXON SERV STA
Address:	2409 JEROME AV
City,State,Zip:	NYC, NY
Spill Number/Closed Date:	8805383 / 1989-02-27
Facility ID:	8805383
Facility Type:	ER
DER Facility ID:	74041
Site ID:	79782
DEC Region:	2
Spill Cause:	Equipment Failure
Spill Class:	Not reported
SWIS:	0301
Spill Date:	1988-09-22
Investigator:	SIGONA
Referred To:	Not reported
Reported to Dept:	1988-09-22
CID:	Not reported
Water Affected:	Not reported
Spill Source:	Gasoline Station or other PBS Facility
Spill Notifier:	DEC
Cleanup Ceased:	1989-02-27
Cleanup Meets Std:	True
Last Inspection:	Not reported
Recommended Penalty:	False
UST Trust:	True
Remediation Phase:	0
Date Entered In Computer:	1988-09-22
Spill Record Last Update:	1989-02-27
Spiller Name:	GEORGE GAGGLIA
Spiller Company:	SAME
Spiller Address:	Not reported
Spiller Company:	001
Contact Name:	Not reported
Latitude:	40.8616400
Longitude:	-73.9020150
DEC Memo:	Not reported

EXXON SERV STA (Continued) **S102145166**

Remarks: DEC(SIGONA) AT SITE. GASERVICE, INC. REMOVING TANKS ON SITE. SURFACECONTAMINATED SOIL. CONTRACTOR TO REMOVE.

All TTF:

Facility ID:	8805383
Spill Number:	8805383
Spill Tank Test:	1534661
Site ID:	79782
Tank Number:	Not reported
Tank Size:	0
Material:	0009
EPA UST:	Not reported
UST:	Not reported
Cause:	Not reported
Source:	Not reported
Test Method:	00
Test Method 2:	Unknown
Leak Rate:	.00
Gross Fail:	Not reported
Modified By:	Spills
Last Modified Date:	Not reported

All Materials:

Site ID:	79782
Operable Unit ID:	920548
Operable Unit:	01
Material ID:	559539
Material Code:	0009
Material Name:	gasoline
Case No.:	Not reported
Material FA:	Petroleum
Quantity:	-1.00
Units:	G
Recovered:	.00
Resource Affected:	Groundwater
Oxygenate:	Not reported

DL635 **MANHOLE23091** **NY Spills** **S104511294**
South **210 EAST 188TH STREET** **N/A**
1/4-1/2 **BRONX, NY**
0.459 mi.
2424 ft. **Site 2 of 2 in cluster DL**

Relative: **Lower**
Actual: **107 ft.**

SPILLS:

Name:	MANHOLE23091
Address:	210 EAST 188TH STREET
City,State,Zip:	BRONX, NY
Spill Number/Closed Date:	9914678 / 2004-11-16
Facility ID:	9914678
Facility Type:	ER
DER Facility ID:	141296
Site ID:	167719
DEC Region:	2
Spill Cause:	Equipment Failure
Spill Class:	C4
SWIS:	0301
Spill Date:	2000-03-28

MANHOLE23091 (Continued) **S104511294**

Investigator:	JHOCONNE
Referred To:	Not reported
Reported to Dept:	2000-03-28
CID:	204
Water Affected:	Not reported
Spill Source:	Commercial/Industrial
Spill Notifier:	Responsible Party
Cleanup Ceased:	Not reported
Cleanup Meets Std:	False
Last Inspection:	Not reported
Recommended Penalty:	False
UST Trust:	False
Remediation Phase:	0
Date Entered In Computer:	2000-03-28
Spill Record Last Update:	2004-11-16
Spiller Name:	CALLER
Spiller Company:	CON ED
Spiller Address:	4 IRVING PL
Spiller Company:	001
Contact Name:	BRIAN JOYCE
Latitude:	40.8611616
Longitude:	-73.8972872
DEC Memo:	Prior to Sept, 2004 data translation this spill Lead_DEC Field was O'CONNELL e2mis no. 130594: 03/28/00 @ 11:00 Hrs. Construction management inspector E. Ring reports approx. (10) ounces of insulatum leaked from cable joint in manhole # 23901 in front of # 210 E.188th Street between Grand Concourse and Valentine Ave. in the Borough of the Bronx. There is no water in the manhole, no sewers or water ways are affected. Insulatum is dried on the concrete floor of manhole. Sample was taken and environmental tag # 24242 was placed in manhole. Clean up pending sample results. Conduit plate 28-J-1 indicates no sewer connection. 03/29/00 @ 06:25 hrs. Lab Sequence Number: 00-02928 PCB 12 PPM March 29, 2000 Joe Rohe reports cleanup complete. 1/2 pint of oil and 50 gallons of water removed by corporate tanker. Hole double washed and flushed. Tag # 24242 removed. Sump was cement and sealed. 26-September-2003 01:12 Hrs Structure was inspected on 09/25/03 by EHS Specialist J. Siesfeld 84253 and all cables in the structure were found to be in good repair, and there were no signs of further leaks or spills in the structures.
Remarks:	10 oz - cleanup pending test results

All Materials:

Site ID:	167719
Operable Unit ID:	1089190
Operable Unit:	01
Material ID:	292970
Material Code:	0541A
Material Name:	dielectric fluid
Case No.:	Not reported
Material FA:	Petroleum
Quantity:	1.00
Units:	G

MANHOLE23091 (Continued) **S104511294**

Recovered: .00
Resource Affected: Soil
Oxygenate: Not reported

---

636 **NYS DEP** **NY Spills** **S117563712**
West **2500 BAILEY AVE** **NY MANIFEST** **N/A**
1/4-1/2 **BRONX, NY 10463**
0.461 mi.
2435 ft.

Relative: **Lower**

Actual: **92 ft.**

SPILLS:
Name: DRUM RUN
Address: 2500 BAILEY AVE
City,State,Zip: BRONX, NY
Spill Number/Closed Date: 2001169 / 2020-06-24
Facility ID: 2001169
Facility Type: ER
DER Facility ID: 554291
Site ID: 605807
DEC Region: 2
Spill Cause: Abandoned Drums
Spill Class: C2
SWIS: 0301
Spill Date: 2020-05-21
Investigator: RMPIPER
Referred To: Not reported
Reported to Dept: 2020-05-21
CID: Not reported
Water Affected: Not reported
Spill Source: Unknown
Spill Notifier: Other
Cleanup Ceased: Not reported
Cleanup Meets Std: False
Last Inspection: Not reported
Recommended Penalty: False
UST Trust: False
Remediation Phase: 0
Date Entered In Computer: 2020-05-21
Spill Record Last Update: 2020-06-24
Spiller Name: HENRY ZOU
Spiller Company: UNKNOWN
Spiller Address: 2500 BAILEY AVE
Spiller Company: 999
Contact Name: HENRY ZOU
Latitude: Not reported
Longitude: Not reported
DEC Memo: 6/24/20- DEC Piper - 1 drum removed as part of 6/22/20 Drum Run. Spill closed.
Remarks: one 55 gallon drum and one 5 gallon bucket not leaking at this time

All Materials:
Site ID: 605807
Operable Unit ID: 1352960
Operable Unit: 01
Material ID: 2363916
Material Code: 0015
Material Name: motor oil

NYS DEP (Continued) **S117563712**

Case No.:	Not reported
Material FA:	Petroleum
Quantity:	Not reported
Units:	Not reported
Recovered:	Not reported
Resource Affected:	Not reported
Oxygenate:	Not reported

NY MANIFEST:

EPA ID:	NYP003662012
Country:	USA
Name:	NYS DEP
Address:	2500 BAILEY AVE
Address 2:	Not reported
City,State,Zip:	BRONX, NY 10463
Zip 4:	Not reported
Location Address 1:	9605 HORACE HARDING EXPY FL 1
Location Address 2:	Not reported
Location City,State,Zip:	CORONA, NY 11368
Location Zip 4:	Not reported
Facility Status:	Not reported
Total Tanks:	Not reported
Code:	BP

Mailing:

Mailing Name:	NYS DEP
Mailing Contact:	NICK LOAYNAUTH
Mailing Address 1:	9605 HORACE HARDING EXPY FL 1
Mailing Address 2:	Not reported
Mailing City,State,Zip:	CORONA, NY 11368
Mailing Zip 4:	Not reported
Mailing Country:	USA
Mailing Phone:	7185954784

DP637 **SPILL NUMBER 9800777** **NY LTANKS** **S104619495**
NNW **2899 KINGSBRIDGE TERR** **N/A**
1/4-1/2 **NEW YORK, NY**
0.461 mi.
2436 ft. **Site 1 of 4 in cluster DP**

Relative:
Lower

Actual:
88 ft.

LTANKS:

Name:	SPILL NUMBER 9800777
Address:	2899 KINGSBRIDGE TERR
City,State,Zip:	NEW YORK, NY
Spill Number/Closed Date:	9800777 / 1998-04-17
Facility ID:	9800777
Site ID:	167006
Spill Date:	1998-04-17
Spill Cause:	Tank Failure
Spill Source:	Commercial/Industrial
Spill Class:	C4
Cleanup Ceased:	Not reported
SWIS:	0301
Investigator:	LUCE
Referred To:	Not reported
Reported to Dept:	1998-04-17

SPILL NUMBER 9800777 (Continued) **S104619495**

CID:	281
Water Affected:	Not reported
Spill Notifier:	Other
Last Inspection:	Not reported
Recommended Penalty:	False
Meets Standard:	False
UST Involvement:	False
Remediation Phase:	0
Date Entered In Computer:	1998-04-17
Spill Record Last Update:	1998-04-29
Spiller Name:	TOM WEBBLER
Spiller Company:	YANKEE CLIPPER MGMT
Spiller Address:	330 EAST 204TH ST
Spiller County:	001
Spiller Contact:	JIM CAREY
Spiller Phone:	(718) 579-3414
Spiller Extention:	Not reported
DEC Region:	2
DER Facility ID:	140701
Latitude:	40.8745270
Longitude:	-73.9026360
DEC Memo:	Not reported
Remarks:	TANK OVERFILL AT ABOVE LOCATION DUE TO DEFECTIVE GAUGE. CLEAN UP CREW ON SCENE ALL MATERIAL TO BE RECOVERED.

All Materials:

Site ID:	167006
Operable Unit ID:	1061409
Operable Unit:	01
Material ID:	322724
Material Code:	0003A
Material Name:	#6 fuel oil
Case No.:	Not reported
Material FA:	Petroleum
Quantity:	10.00
Units:	G
Recovered:	10.00
Resource Affected:	Soil
Oxygenate:	Not reported

DG638 **NY LTANKS** **S104620419**
East **2847 BAINBRIDGE AVENUE** **NY LEAD** **N/A**
1/4-1/2 **BRONX, NY 10458** **NY NYC LAND USE**
0.463 mi.
2444 ft. **Site 2 of 2 in cluster DG**

Relative: **Lower**
Actual: **116 ft.**

LTANKS:

Name:	2847 BAINBRIDGE AVE
Address:	2847 BAINBRIDGE AVE
City,State,Zip:	BRONX, NY
Spill Number/Closed Date:	9906530 / 2005-11-18
Facility ID:	9906530
Site ID:	144309
Spill Date:	1999-09-01
Spill Cause:	Tank Failure
Spill Source:	Private Dwelling
Spill Class:	B3

(Continued) **S104620419**

Cleanup Ceased:	Not reported
SWIS:	0301
Investigator:	JXPerezM
Referred To:	Not reported
Reported to Dept:	1999-09-01
CID:	198
Water Affected:	Not reported
Spill Notifier:	Local Agency
Last Inspection:	Not reported
Recommended Penalty:	False
Meets Standard:	False
UST Involvement:	False
Remediation Phase:	0
Date Entered In Computer:	1999-09-01
Spill Record Last Update:	2005-11-18
Spiller Name:	MR JACOBS
Spiller Company:	PRIVATE RESIDENT
Spiller Address:	2847 BAINBRIDGE AVE
Spiller County:	001
Spiller Contact:	MR JACOBS
Spiller Phone:	(718) 337-4357
Spiller Extention:	Not reported
DEC Region:	2
DER Facility ID:	123016
Latitude:	40.8687658
Longitude:	-73.8880357
DEC Memo:	Prior to Sept, 2004 data translation this spill Lead_DEC Field was SANGESLAND Spill closed on 11/18/2005. The owner of the property claimed that he has no previous knowledge of this spill. They bought the property about a year after the spill occurs and there was no UST installed in the basement of the building. They installed a new AST at the property and it's working properly. By J. Perez on 11/18/05.
Remarks:	TANK FILLED TODAY AND TANK WHICH IS OLD HAS LEAKED. MATERIAL CONFINED TO BASEMENT. NO CLEANUP IN PROGRESS YET.

All Materials:

Site ID:	144309
Operable Unit ID:	1080962
Operable Unit:	01
Material ID:	299256
Material Code:	0001A
Material Name:	#2 fuel oil
Case No.:	Not reported
Material FA:	Petroleum
Quantity:	.00
Units:	G
Recovered:	.00
Resource Affected:	Soil
Oxygenate:	Not reported

NYC LEAD:

Name:	Not reported
Address:	2847 BAINBRIDGE AVENUE
City,State,Zip:	BRONX, NY 10458
Violation ID:	14368956
Building ID:	46705

(Continued) **S104620419**

Registration ID:	217909
Apartment:	2FL
Story:	2
Class:	Most Serious
Inspection Date:	06/01/2021
Approved Date:	06/03/2021
Original Certify By Date:	07/03/2021
Original Correct By Date:	06/28/2021
New Certify By Date:	Not reported
New Correct By Date:	Not reported
Certified Date:	Not reported
Order Number:	617
NOV ID:	7366793
NOV Description:	SECTION 27-2056.6 ADM CODE - CORRECT THE LEAD-BASED PAINT HAZARD - PAINT THAT TESTED POSITIVE FOR LEAD CONTENT AND THAT IS PEELING OR ON A DETERIORATED SUBSURFACE - USING WORK PRACTICES SET FORTH IN 28 RCNY 11-06(B)(2) 1st RADIATOR FROM SOUTH AT WEST WALL IN THE KITCHEN LOCATED AT APT 2FL, 2nd STORY, 1st APARTMENT FROM EAST AT SOUTH
NOV Issued Date:	06/04/2021
Current Status ID:	19
Current Status:	VIOLATION CLOSED
Current Status Date:	03/31/2023
Name:	Not reported
Address:	2847 BAINBRIDGE AVENUE
City,State,Zip:	BRONX, NY 10458
Violation ID:	14312603
Building ID:	46705
Registration ID:	217909
Apartment:	2
Story:	2
Class:	Most Serious
Inspection Date:	04/27/2021
Approved Date:	04/27/2021
Original Certify By Date:	05/27/2021
Original Correct By Date:	05/22/2021
New Certify By Date:	Not reported
New Correct By Date:	Not reported
Certified Date:	05/18/2021
Order Number:	617
NOV ID:	7330945
NOV Description:	SECTION 27-2056.6 ADM CODE - CORRECT THE LEAD-BASED PAINT HAZARD - PAINT THAT TESTED POSITIVE FOR LEAD CONTENT AND THAT IS PEELING OR ON A DETERIORATED SUBSURFACE - USING WORK PRACTICES SET FORTH IN 28 RCNY 11-06(B)(2) 1st RADIATOR FROM SOUTH AT WEST WALL IN THE KITCHEN LOCATED AT APT 2, 2nd STORY, 1st APARTMENT FROM EAST AT SOUTH
NOV Issued Date:	04/28/2021
Current Status ID:	19
Current Status:	VIOLATION CLOSED
Current Status Date:	05/24/2021
Name:	Not reported
Address:	2847 BAINBRIDGE AVENUE
City,State,Zip:	BRONX, NY 10458
Violation ID:	15113396
Building ID:	46705
Registration ID:	217909

(Continued) **S104620419**

Apartment:	2
Story:	2
Class:	Most Serious
Inspection Date:	04/12/2022
Approved Date:	04/13/2022
Original Certify By Date:	05/13/2022
Original Correct By Date:	05/08/2022
New Certify By Date:	Not reported
New Correct By Date:	Not reported
Certified Date:	Not reported
Order Number:	617
NOV ID:	7874879
NOV Description:	SECTION 27-2056.6 ADM CODE - CORRECT THE LEAD-BASED PAINT HAZARD - PAINT THAT TESTED POSITIVE FOR LEAD CONTENT AND THAT IS PEELING OR ON A DETERIORATED SUBSURFACE - USING WORK PRACTICES SET FORTH IN 28 RCNY 11-06(B)(2) 1st RISER FROM NORTH AT EAST WALL, 2nd RISER FROM NORTH AT EAST WALL IN THE 2nd ROOM FROM EAST AT SOUTH LOCATED AT APT 2, 2nd STORY, 1st APARTMENT FROM EAST AT SOUTH
NOV Issued Date:	04/14/2022
Current Status ID:	19
Current Status:	VIOLATION CLOSED
Current Status Date:	03/31/2023
Name:	Not reported
Address:	2847 BAINBRIDGE AVENUE
City,State,Zip:	BRONX, NY 10458
Violation ID:	15113392
Building ID:	46705
Registration ID:	217909
Apartment:	2
Story:	2
Class:	Most Serious
Inspection Date:	04/12/2022
Approved Date:	04/13/2022
Original Certify By Date:	05/13/2022
Original Correct By Date:	05/08/2022
New Certify By Date:	Not reported
New Correct By Date:	Not reported
Certified Date:	Not reported
Order Number:	617
NOV ID:	7874879
NOV Description:	SECTION 27-2056.6 ADM CODE - CORRECT THE LEAD-BASED PAINT HAZARD - PAINT THAT TESTED POSITIVE FOR LEAD CONTENT AND THAT IS PEELING OR ON A DETERIORATED SUBSURFACE - USING WORK PRACTICES SET FORTH IN 28 RCNY 11-06(B)(2) 1st RISER FROM EAST AT SOUTH WALL IN THE 2nd BATHROOM FROM EAST LOCATED AT APT 2, 2nd STORY, 1st APARTMENT FROM EAST AT SOUTH
NOV Issued Date:	04/14/2022
Current Status ID:	19
Current Status:	VIOLATION CLOSED
Current Status Date:	03/31/2023
Name:	Not reported
Address:	2847 BAINBRIDGE AVENUE
City,State,Zip:	BRONX, NY 10458
Violation ID:	15113395
Building ID:	46705
Registration ID:	217909

(Continued) **S104620419**

Apartment:	2
Story:	2
Class:	Most Serious
Inspection Date:	04/12/2022
Approved Date:	04/13/2022
Original Certify By Date:	05/13/2022
Original Correct By Date:	05/08/2022
New Certify By Date:	Not reported
New Correct By Date:	Not reported
Certified Date:	Not reported
Order Number:	617
NOV ID:	7874879
NOV Description:	SECTION 27-2056.6 ADM CODE - CORRECT THE LEAD-BASED PAINT HAZARD - PAINT THAT TESTED POSITIVE FOR LEAD CONTENT AND THAT IS PEELING OR ON A DETERIORATED SUBSURFACE - USING WORK PRACTICES SET FORTH IN 28 RCNY 11-06(B)(2) 1st RADIATOR FROM EAST AT SOUTH WALL IN THE 5th ROOM FROM EAST AT SOUTH LOCATED AT APT 2, 2nd STORY, 1st APARTMENT FROM EAST AT SOUTH
NOV Issued Date:	04/14/2022
Current Status ID:	19
Current Status:	VIOLATION CLOSED
Current Status Date:	03/31/2023

NYC LAND USE:

Name:	Not reported
Address:	2847 BAINBRIDGE AVENUE
City,State,Zip:	BRONX, NY 10458
Latitude:	40.8690148
Longitude:	-73.8880387
Type Of Ownership Code:	Not reported
Owner Name:	2847 BAINBRIDGE AVE LLC
Borough:	BX
Tax Block:	3296
Tax Lot:	63
Community District:	207
Census Tract 2020:	2040702
Census Block 2020:	20407025000
Census Tract 2010:	407.02
Census Block 2010:	5000
School District:	10
City Council District:	15
Fire Company:	E079
Police Precinct:	52
Health Center District:	21
Health Area:	420
Sanitation District Boro:	2
Sanitation District Number:	07
Sanitation Subsection:	2B
Zoning District 1:	R5B: Residential Districts
Zoning District 2:	Not reported
Zoning District 3:	Not reported
Zoning District 4:	Not reported
Commercial Overlay 1:	Not reported
Commercial Overlay 2:	Not reported
Special Purpose District 1:	Not reported
Special Purpose District 2:	Not reported
Special Purpose District 3:	Not reported

(Continued) **S104620419**

Limited Height District:	Not reported
Spill Boundary Indicator:	N
Building Class:	C0: WALK UP APARTMENTS - Three Families
Land Use Category:	Multi-Family Walk-Up Buildings
Number Of Easements:	0
Lot Area:	3582
Total Building Floor Area:	3699
Commercial Floor Area:	0
Residential Floor Area:	3699
Office Floor Area:	0
Retail Floor Area:	0
Garage Floor Area:	0
Storage Floor Area:	0
Factory Floor Area:	0
Other Floor Area:	0
Total Building Floor Area Source Code:	2
Number Of Buildings:	1
Number Of Floors:	3.0000000
Residential Units:	3
Total Units:	3
Lot Frontage:	25.1700000
Lot Depth:	142.3300000
Building Frontage:	21.0000000
Building Depth:	62.0000000
Extension Code:	N
Proximity Code:	1
Irregular Lot Code:	N
Lot Type:	5
Basement Type/Grade:	1
Assessed Land Value:	10200.00000
Assessed Total Value:	51600.00000
Exempt Total Value:	0.00000
Year Built:	1901
Year Altered 1:	0
Year Altered 2:	0
Historic District Name:	Not reported
Landmark Status:	Not reported
Built Floor Area Ratio:	1.03000000000
Maximum Allowable Residential Far:	1.35000000000
Maximum Allowable Commercial Far:	0.00000000000
Maximum Allowable Community Facility Far:	2.00000000000
Boro Code:	2
Borough, Tax Block and Lot:	2032960063.00000000
Condominium Number:	Not reported
Census Tract 2:	040702
X Coordinate:	1015216
Y Coordinate:	255903
Zoning Map #:	3c
Zoning Map Code:	Not reported
Sanborn Map #:	214 059
Tax Map #:	21202
E-designation Number:	Not reported
Apportionment BBL:	Not reported
Apportionment Date:	Not reported
Pluto ??? Dtm Base Map Indicator:	1
2007 Flood Insurance Rate Map Indicator:	Not reported
2015 Preliminary Flood Insurance Rate Map Indicator:	Not reported

(Continued) **S104620419**

Version Number: 24v1.1
Changed By DCP: Not reported

DQ639 **PRIVATE HOME** **NY Spills** **S108297556**
South **2435 GRAND CONCOURSE** **N/A**
1/4-1/2 **BRONX, NY**
0.463 mi.
2446 ft. **Site 1 of 3 in cluster DQ**

Relative: **Lower**

Actual: **124 ft.**

SPILLS:

Name:	PRIVATE HOME
Address:	2435 GRAND CONCOURSE
City,State,Zip:	BRONX, NY
Spill Number/Closed Date:	0611513 / 2007-01-19
Facility ID:	0611513
Facility Type:	ER
DER Facility ID:	325756
Site ID:	376161
DEC Region:	2
Spill Cause:	Equipment Failure
Spill Class:	C4
SWIS:	0301
Spill Date:	2007-01-16
Investigator:	SMSANGES
Referred To:	Not reported
Reported to Dept:	2007-01-16
CID:	408
Water Affected:	Not reported
Spill Source:	Private Dwelling
Spill Notifier:	Other
Cleanup Ceased:	Not reported
Cleanup Meets Std:	False
Last Inspection:	Not reported
Recommended Penalty:	Not reported
UST Trust:	Not reported
Remediation Phase:	0
Date Entered In Computer:	2007-01-17
Spill Record Last Update:	2007-01-19
Spiller Name:	TED ZARENSKI
Spiller Company:	PRIVATE HOME
Spiller Address:	2435 GRAND CONCOURSE
Spiller Company:	001
Contact Name:	TED ZARENSKI
Latitude:	40.8610720
Longitude:	-73.8982070
DEC Memo:	Sangesland spoke to Gary Allen of S&J Fuel. He said there was a hole in the fill line in the basement of the house. The oil spilled onto the basement floor. The line was repaired and the spill was cleaned up. Spill closed
Remarks:	CLEAN UP IS IN PROCESS; HOLE IN FILL LINE ;

All Materials:

Site ID:	376161
Operable Unit ID:	1133764
Operable Unit:	01
Material ID:	2123585
Material Code:	0001A

PRIVATE HOME (Continued) **S108297556**

Material Name:	#2 fuel oil
Case No.:	Not reported
Material FA:	Petroleum
Quantity:	10.00
Units:	G
Recovered:	.00
Resource Affected:	Soil
Oxygenate:	Not reported

DR640 **MANHOLE #25852** **NY Spills** **S106004854**
WSW **WEBB AVE & DEVOE TERRACE** **N/A**
1/4-1/2 **BRONX, NY**
0.469 mi.
2478 ft. **Site 1 of 3 in cluster DR**

Relative:
Lower

Actual:
123 ft.

SPILLS:

Name:	MANHOLE #25852
Address:	WEBB AVE & DEVOE TERRACE
City,State,Zip:	BRONX, NY
Spill Number/Closed Date:	0203135 / 2002-08-29
Facility ID:	0203135
Facility Type:	ER
DER Facility ID:	198412
Site ID:	241311
DEC Region:	2
Spill Cause:	Unknown
Spill Class:	C4
SWIS:	0301
Spill Date:	2002-06-24
Investigator:	AERODRIG
Referred To:	Not reported
Reported to Dept:	2002-06-24
CID:	252
Water Affected:	Not reported
Spill Source:	Unknown
Spill Notifier:	Responsible Party
Cleanup Ceased:	Not reported
Cleanup Meets Std:	False
Last Inspection:	Not reported
Recommended Penalty:	False
UST Trust:	False
Remediation Phase:	0
Date Entered In Computer:	2002-06-24
Spill Record Last Update:	2002-08-29
Spiller Name:	CHARLIE MCCARTHY
Spiller Company:	MANHOLE #25852
Spiller Address:	WEBB AVE & DEVOE TERRACE
Spiller Company:	001
Contact Name:	CHARLIE MCCARTHY
Latitude:	40.8644260
Longitude:	-73.9068050
DEC Memo:	Prior to Sept, 2004 data translation this spill Lead_DEC Field was RODRIGUEZ E2MIS NOTES 143553 24-June-2002 @ 20:55 hrs. FOD Mechanic George Justi, #18598 reports while checking line manhole 25852 on Webb Av. he found 10 gallons oil on 500 gallons of water in the manhole. No sewers

MANHOLE #25852 (Continued) **S106004854**

waterways or private property affected. This oil is possibly
associated with e2MIS #143551 - VS.
1868. Samples taken. Clean up to be performed 50-499. 24-Jun-2002 @
21:54 Hrs. CIG Charles
McCarthy, Jr. #06416 notified. 25-JUN-2002 02:37 Page 1 of 1 6/25/2002
Consolidated Edison
Environment, Health and Safety ChemLab NELAP NY Lab ID No: 10380 Lab
Sequence Number: 02-05852-001
Date Approved: 6/25/2002 E2 Incident Number: 143553 Date Received:
6/24/2002 Chain of Custody ID:
CC05672 Date Sampled: 6/24/2002 Submitter: GEORGE J JUSTI Job Site:
W/S WEBB AVE 80'S/S/C DEVOE
TERR. Email To: JUSTIG@coned.com-EA-ChemLabReports-BX-WEST-LAB
RESULTS- Cc To: DL - BX/WEST EH&S
C.C.- NOTE: The Submitter shall post and/or provide these results to
all employees working with or
in the vicinity of this substance. This report shall not be
reproduced, except in full, without the
written consent of EH&S. Test results are representative only of
submitted samples.
==========
========== PCB Analysis by
EPA 608/8082
==========
==========
MATRIX: OIL GRAB DESCRIPTION: W/S WEBB AVE 80' S/S/C DEVOE TERR.
LOCATION: W/S WEBB AVE 80' S/S C
DEVOE TERR. STRUCTURE: NA MH25852 FEEDER ID: TEST DESCRIPTION RESULT
UNIT METHOD

---------- Aroclor 1242 < 1.0
ppm EPA 608/8082 Aroclor 1254 23.7 ppm EPA 608/8082 Aroclor 1248 < 1.0
ppm EPA 608/8082 Aroclor
1260 < 1.0 ppm EPA 608/8082

---------- TOTAL PCB 24 ppm
Approval Status: APPROVED Approved By: AnnaMarie Volpe Title:
SUPERVISOR --End of Report-- Search
for Results at: http://q137lims/lims 25-JUN-2002 09:00 OS L. Fischer
on location with I&A, Flush,
and Tanker. Clean up is in progress. 25-JUN-2002 13:20 Flush Mech R.
Amelio #48985 reports that the
clean up is complete. The structure was double washed, and the
environmental tag#37512 was removed.
350 gallons of water and 1 quart of oil were removed, along with 10
lbs. of solid waste all under
50 ppm PCB. Astoria Tanker removed the liquid, and solids removed by
flush. -----Original
Message----- From: Trager, Kenneth Sent: Friday, June 28, 2002 11:13
AM To: McCabe, James Subject:
Webb Avenue car impacted Jim, The vehicle damaged on Webb Avenue in
the Bronx on 6/24/02, a 1991
Mazda, was cleaned of all oil by a Bronx Environmental Flush crew. The
vehicle was also severely
burnt during the fire causing damage to the driver side front and rear
doors as well as the roof.
Kenneth J. Trager Bronx/Westchester Electric Operations Environment,

MANHOLE #25852 (Continued) **S106004854**

Health & Safety Office: (718)
904-4967 Nextel: (914) 755-6915 pt/pt849 Pager: (917) 321-0913
Remarks: SPILL MAY BE RELATED TO SPILL # 0203131. NO SEWERS,WATERWAYS, NO SMOKE OR FIRE. CON ED #143553.

All Materials:

Site ID:	241311
Operable Unit ID:	853978
Operable Unit:	01
Material ID:	520963
Material Code:	0541A
Material Name:	dielectric fluid
Case No.:	Not reported
Material FA:	Petroleum
Quantity:	10.00
Units:	G
Recovered:	.00
Resource Affected:	Soil
Oxygenate:	Not reported

DO641 **MANHOLE #23239** **NY Spills** **S107416568**
NW **WEST 229 STREET & BAILEY AVE** **N/A**
1/4-1/2 **BRONX, NY**
0.470 mi.
2482 ft. **Site 2 of 2 in cluster DO**

Relative: **Lower**
Actual: **15 ft.**

SPILLS:

Name:	MANHOLE #23239
Address:	WEST 229 STREET & BAILEY AVE
City,State,Zip:	BRONX, NY
Spill Number/Closed Date:	0509216 / 2007-05-03
Facility ID:	0509216
Facility Type:	ER
DER Facility ID:	304962
Site ID:	354958
DEC Region:	2
Spill Cause:	Equipment Failure
Spill Class:	C4
SWIS:	0301
Spill Date:	2005-11-01
Investigator:	GDBREEN
Referred To:	Not reported
Reported to Dept:	2005-11-01
CID:	444
Water Affected:	Not reported
Spill Source:	Institutional, Educational, Gov., Other
Spill Notifier:	Responsible Party
Cleanup Ceased:	Not reported
Cleanup Meets Std:	False
Last Inspection:	Not reported
Recommended Penalty:	False
UST Trust:	False
Remediation Phase:	0
Date Entered In Computer:	2005-11-01
Spill Record Last Update:	2007-05-03
Spiller Name:	ERT DESK
Spiller Company:	CON EDISON

MANHOLE #23239 (Continued) **S107416568**

Spiller Address:	WEST 229TH/BAILY AVE
Spiller Company:	001
Contact Name:	ERT DESK'
Latitude:	40.8746170
Longitude:	-73.9047090
DEC Memo:	05/03/07 - See e-docs for Con Ed report detailing cleanup and closure. 161745. 01-November-2005 12:29 Hrs. Underground Splicer Chris Perri, 85984, reported while performing a critical manhole inspection in Manhole 23239 located on the south side of West 229th Street 30 feet east of Bailey Avenue in the Bronx found a d-fault (tag 02690), a leaking primary feeder joint, that leaked and spilled 1-gallon of dielectric fluid that is contained in the manhole. No fire or smoke is/was involved. No sewers, waterways, or private property affected. No injuries involved. Environmental tag 46329 applied. Oil sample taken for PCB analysis using chain of custody no. CC15184. Cleanup can not be completed in 72 hours because d-fault feeder most first be identified by the Engineering Department and then taken out of service to de-energize the equipment for safety before the cleanup can be started. CIG notified. J. Siesfeld 84253.
Remarks:	FEEDER LEAKING: HOLE IN DEFAULT: NO TO 5 QUESTIONS: CONED # 161745

All Materials:

Site ID:	354958
Operable Unit ID:	1112340
Operable Unit:	01
Material ID:	2102382
Material Code:	0541A
Material Name:	dielectric fluid
Case No.:	Not reported
Material FA:	Petroleum
Quantity:	1.00
Units:	G
Recovered:	.00
Resource Affected:	Soil
Oxygenate:	Not reported

DS642 **MANHOLE # 15520** **NY Spills** **S108294128**
ENE **EAST 199 ST & GRAND CONCOURSE** **N/A**
1/4-1/2 **BRONX, NY**
0.471 mi.
2489 ft. **Site 1 of 3 in cluster DS**

Relative:
Higher

Actual:
140 ft.

SPILLS:

Name:	MANHOLE # 15520
Address:	EAST 199 ST & GRAND CONCOURSE
City,State,Zip:	BRONX, NY
Spill Number/Closed Date:	0606881 / 2008-03-20
Facility ID:	0606881
Facility Type:	ER
DER Facility ID:	320135
Site ID:	370300
DEC Region:	2

MANHOLE # 15520 (Continued) **S108294128**

Spill Cause:	Equipment Failure
Spill Class:	C4
SWIS:	0301
Spill Date:	2006-09-13
Investigator:	GDBREEN
Referred To:	Not reported
Reported to Dept:	2006-09-14
CID:	Not reported
Water Affected:	Not reported
Spill Source:	Commercial/Industrial
Spill Notifier:	Responsible Party
Cleanup Ceased:	Not reported
Cleanup Meets Std:	False
Last Inspection:	Not reported
Recommended Penalty:	False
UST Trust:	False
Remediation Phase:	0
Date Entered In Computer:	2006-09-15
Spill Record Last Update:	2008-03-20
Spiller Name:	Not reported
Spiller Company:	CON EDISON
Spiller Address:	4 IRVING PLACE
Spiller Company:	999
Contact Name:	ERT DESK' MIKE DAUGHTERY
Latitude:	40.8716040
Longitude:	-73.8888210
DEC Memo:	03/20/08 - See eDocs for Con Ed report detailing cleanup and closure. 2202459. see eDocs.
Remarks:	5 ounces of cable oil in a manhole coming off 72 hour clock. CON-ED # 202459

All Materials:

Site ID:	370300
Operable Unit ID:	1128116
Operable Unit:	01
Material ID:	2117727
Material Code:	0020B
Material Name:	cable oil
Case No.:	Not reported
Material FA:	Petroleum
Quantity:	.00
Units:	G
Recovered:	.00
Resource Affected:	Soil
Oxygenate:	Not reported

DS643 **MANHOLE #15220** **NY Spills** **S107657263**
ENE **EAST 199 ST & GRAND CONCOURSE** **N/A**
1/4-1/2 **BRONX, NY**
0.471 mi.
2489 ft. **Site 2 of 3 in cluster DS**

Relative:
Higher

Actual:
140 ft.

SPILLS:

Name:	MANHOLE #15220
Address:	EAST 199 ST & GRAND CONCOURSE
City,State,Zip:	BRONX, NY
Spill Number/Closed Date:	0513762 / 2006-04-17

MANHOLE #15220 (Continued) **S107657263**

Facility ID:	0513762
Facility Type:	ER
DER Facility ID:	310420
Site ID:	360298
DEC Region:	2
Spill Cause:	Equipment Failure
Spill Class:	C4
SWIS:	0301
Spill Date:	2006-03-01
Investigator:	GDBREEN
Referred To:	Not reported
Reported to Dept:	2006-03-01
CID:	444
Water Affected:	Not reported
Spill Source:	Institutional, Educational, Gov., Other
Spill Notifier:	Responsible Party
Cleanup Ceased:	Not reported
Cleanup Meets Std:	False
Last Inspection:	Not reported
Recommended Penalty:	False
UST Trust:	False
Remediation Phase:	0
Date Entered In Computer:	2006-03-01
Spill Record Last Update:	2006-06-12
Spiller Name:	ERT DESK
Spiller Company:	CON EDISON MH #15220
Spiller Address:	EAST 199TH/GRAND CONCOURS
Spiller Company:	001
Contact Name:	ERT DESK'
Latitude:	40.8716040
Longitude:	-73.8888210
DEC Memo:	04/17/06 - See e-docs for Con Ed report detailing cleanup and closure. 04/17/06 - See e-docs for Con Ed report detailing cleanup and closure. 163137. 01-Mar-2006 11:00 hrs. TSHV, Rene Vargas (11201) while responding to a secondary burnout in MH-15220, located SEC e 199 St & Grand Concourse, Bronx, NY, reports finding ~ 2 qts insulatum leaked from unknown primary cable onto floor of manhole. There is no water in the structure. No sewers, waterways or private property were affected. No injuries were reported at this time. Crew hung environmental tag # 47827 in structure. Crew did not take sample due to safety concerns. Clean up pending safe access. L Fischer 55784
Remarks:	coming from primary feeder, and about 2 quarts, coned # 163137 and no to 5 questions: possible default in structure

All Materials:

Site ID:	360298
Operable Unit ID:	1117473
Operable Unit:	01
Material ID:	2107984
Material Code:	0541A
Material Name:	dielectric fluid
Case No.:	Not reported
Material FA:	Petroleum
Quantity:	.00

MANHOLE #15220 (Continued) **S107657263**

Units:	G
Recovered:	.00
Resource Affected:	Soil
Oxygenate:	Not reported

DS644 **MANHOLE TM0244** **NY Spills** **S104652466**
ENE **19 9TH ST - GRAND CONCOUR** **N/A**
1/4-1/2 **BRONX, NY**
0.471 mi.
2489 ft. **Site 3 of 3 in cluster DS**

Relative: **Higher**

Actual: **140 ft.**

SPILLS:

Name:	MANHOLE TM0244
Address:	19 9TH ST - GRAND CONCOUR
City,State,Zip:	BRONX, NY
Spill Number/Closed Date:	0001464 / 2000-06-05
Facility ID:	0001464
Facility Type:	ER
DER Facility ID:	144271
Site ID:	171432
DEC Region:	2
Spill Cause:	Unknown
Spill Class:	C4
SWIS:	0301
Spill Date:	2000-05-05
Investigator:	JHOCONNE
Referred To:	Not reported
Reported to Dept:	2000-05-05
CID:	365
Water Affected:	Not reported
Spill Source:	Unknown
Spill Notifier:	Affected Persons
Cleanup Ceased:	Not reported
Cleanup Meets Std:	False
Last Inspection:	Not reported
Recommended Penalty:	False
UST Trust:	False
Remediation Phase:	0
Date Entered In Computer:	2000-05-05
Spill Record Last Update:	2001-11-23
Spiller Name:	Not reported
Spiller Company:	UNKNOWN
Spiller Address:	Not reported
Spiller Company:	999
Contact Name:	Not reported
Latitude:	Not reported
Longitude:	Not reported
DEC Memo:	Prior to Sept, 2004 data translation this spill Lead_DEC Field was O'CONNELL CON ED E2MIS NOTES 5-05-00 8:30 5 gals. of unknown oil in transformer MH #0244 on approx. 5 gals. of water. Conduit plate indicates a sewer connection. No sewers or waterways affected. Cleanup pending sample results. Lab Results Aroclor 1260 <1.0ppm 5-12-00 11:45 am Job completed @11:15 am, removed 200 gals of water and 6 of sludge from transformer MH, double washed structure, sump is under

MANHOLE TM0244 (Continued) **S104652466**

transformer,it could not be verified it it was connected. Tag removed.
Unknown oil 5 gals. PCB 21ppm
Not reported

Remarks: ON 5 GALLONS OF WATER - CLEAN UP PENDING LAB RESULTS - PLATE (DRAWING FOR MANHOLE) SHOWS SEWER CONNECTION - REF #131225

All Materials:

Site ID:	171432
Operable Unit ID:	823077
Operable Unit:	01
Material ID:	289688
Material Code:	0066A
Material Name:	unknown petroleum
Case No.:	Not reported
Material FA:	Petroleum
Quantity:	5.00
Units:	G
Recovered:	.00
Resource Affected:	Soil
Oxygenate:	Not reported

DR645 **FORDHAM HILL APARTMENTS** **NY Spills** **S106012380**
WSW **2421 WEBB AVENUE** **N/A**
1/4-1/2 **BRONX, NY**
0.473 mi.
2497 ft. **Site 2 of 3 in cluster DR**

Relative: **Lower**
Actual: **120 ft.**

SPILLS:

Name:	FORDHAM HILL APARTMENTS
Address:	2421 WEBB AVENUE
City,State,Zip:	BRONX, NY
Spill Number/Closed Date:	0212509 / 2005-05-03
Facility ID:	0212509
Facility Type:	ER
DER Facility ID:	178962
Site ID:	216138
DEC Region:	2
Spill Cause:	Equipment Failure
Spill Class:	C4
SWIS:	0301
Spill Date:	2003-03-19
Investigator:	SMSANGES
Referred To:	Not reported
Reported to Dept:	2003-03-19
CID:	422
Water Affected:	Not reported
Spill Source:	Tank Truck
Spill Notifier:	Responsible Party
Cleanup Ceased:	Not reported
Cleanup Meets Std:	True
Last Inspection:	Not reported
Recommended Penalty:	False
UST Trust:	False
Remediation Phase:	0
Date Entered In Computer:	2003-03-19
Spill Record Last Update:	2005-05-03
Spiller Name:	MR MOORE

FORDHAM HILL APARTMENTS (Continued) **S106012380**

Spiller Company:	FORDHAM HILL APT COMPLEX
Spiller Address:	2421 WEBB AVENUE
Spiller Company:	001
Contact Name:	MR MOORE
Latitude:	40.8647277
Longitude:	-73.9066258
DEC Memo:	Prior to Sept, 2004 data translation this spill Lead_DEC Field was SANGESLAND 3/19/2003 Sangesland spoke with Jim Carey of Castle Oil who was at the site. Apt Complex manager: Mr. Moore 718-365-9600 Location: 2421 Webb Ave. Building in a large apartment complex. Access is through a guard gate located near corner of Fordam Road and Webb Ave. Spill: Complex has 2 - 25,000 gal #6 Oil USTs which were being filled. One filled OK, second tank had a bad gauge and overfilled. Approx 150 gal came out through the vent line and the stick line onto the grass/sidewalk area. No sewers or drains were impacted. As of 2:15PM, Mr. Carey says the apartment complex had 12 men on site cleaning up the sidewalk. AL Eastmond was on site. Sangesland repeated the requirement that the grassy area be dug out and clean endpoint samples submitted. 4/1/2004 Sangesland left a message with Eddie Ramos, asst property manager of apt complex (718-365-9600). Unknown if the building or Jim Carey at Castle Oil (718-579-3410) is responsible for the cleanup. DEC will need the following: 1) Receipt from AL Eastmond showing cleanup was done 2) Endpoint sample results 3) If samples are not availble: Photos of spill area & letter saying everything is clean. 4/2/2004 Sangesland spoke with Mr. Ramos. He said he would put together the information listed above and send it out to the DEC within the next 2 weeks. 5/3/2005 No submittal was made, but both Jim Carey at Castle Oil and Rene at Eastmond say the spill was cleaned, dug out & endpoint tested OK. Spill closed
Remarks:	al eastman and sons been contracted to clean area. on scene now and have cleaned up approx. 100 gallons. malfunctioning gauge.

All Materials:

Site ID:	216138
Operable Unit ID:	863519
Operable Unit:	01
Material ID:	512239
Material Code:	0003A
Material Name:	#6 fuel oil
Case No.:	Not reported
Material FA:	Petroleum
Quantity:	150.00
Units:	G
Recovered:	100.00
Resource Affected:	Soil
Oxygenate:	Not reported

DT646 **TWO OZ OIL IN MANHOLE #2504** **NY Spills** **S108465437**
SW **FORDAM ROAD & UNIVERSITY ROAD** **N/A**
1/4-1/2 **BRONX, NY**
0.474 mi.
2502 ft. **Site 1 of 3 in cluster DT**

Relative:
Lower

Actual:
127 ft.

SPILLS:

Name:	TWO OZ OIL IN MANHOLE #2504
Address:	FORDAM ROAD & UNIVERSITY ROAD
City,State,Zip:	BRONX, NY
Spill Number/Closed Date:	0611632 / 2007-04-24
Facility ID:	0611632
Facility Type:	ER
DER Facility ID:	325901
Site ID:	376311
DEC Region:	2
Spill Cause:	Equipment Failure
Spill Class:	C4
SWIS:	0301
Spill Date:	2007-01-19
Investigator:	GDBREEN
Referred To:	Not reported
Reported to Dept:	2007-01-19
CID:	444
Water Affected:	Not reported
Spill Source:	Institutional, Educational, Gov., Other
Spill Notifier:	Responsible Party
Cleanup Ceased:	Not reported
Cleanup Meets Std:	False
Last Inspection:	Not reported
Recommended Penalty:	False
UST Trust:	False
Remediation Phase:	0
Date Entered In Computer:	2007-01-19
Spill Record Last Update:	2007-04-24
Spiller Name:	ERTS
Spiller Company:	CON EDISON MH # 2504
Spiller Address:	FORDAM RD/UNIVERSITY RD
Spiller Company:	001
Contact Name:	ERTS
Latitude:	Not reported
Longitude:	Not reported
DEC Memo:	04/24/07 - See e-docs for Con Ed report detailing cleanup and closure. 204124.
Remarks:	2 ounces on a gallon of water: coned # 204124 wont be cleaned up in good amount of time

All Materials:

Site ID:	376311
Operable Unit ID:	1133896
Operable Unit:	01
Material ID:	2123725
Material Code:	0020B
Material Name:	cable oil
Case No.:	Not reported
Material FA:	Petroleum
Quantity:	.00
Units:	G
Recovered:	.00
Resource Affected:	Soil

TWO OZ OIL IN MANHOLE #2504 (Continued) **S108465437**

Oxygenate: Not reported

DU647 **UNK** **NY Spills** **S104496141**
SE **25-73 DECATUR AVE** **N/A**
1/4-1/2 **BRONX, NY**
0.474 mi.
2502 ft. **Site 1 of 4 in cluster DU**

Relative: **Lower**

Actual: **78 ft.**

SPILLS:

Name:	UNK
Address:	25-73 DECATUR AVE
City,State,Zip:	BRONX, NY
Spill Number/Closed Date:	9505841 / 1997-10-03
Facility ID:	9505841
Facility Type:	ER
DER Facility ID:	124097
Site ID:	145658
DEC Region:	2
Spill Cause:	Unknown
Spill Class:	C4
SWIS:	0301
Spill Date:	1995-08-11
Investigator:	UNASSIGNED
Referred To:	Not reported
Reported to Dept:	1995-08-11
CID:	Not reported
Water Affected:	Not reported
Spill Source:	Unknown
Spill Notifier:	Other
Cleanup Ceased:	Not reported
Cleanup Meets Std:	False
Last Inspection:	Not reported
Recommended Penalty:	False
UST Trust:	False
Remediation Phase:	0
Date Entered In Computer:	1948-12-27
Spill Record Last Update:	1997-10-03
Spiller Name:	Not reported
Spiller Company:	UNK
Spiller Address:	Not reported
Spiller Company:	999
Contact Name:	Not reported
Latitude:	40.8629370
Longitude:	-73.8907910
DEC Memo:	Prior to Sept, 2004 data translation this spill Lead_DEC Field was XX SPILL CLOSED DUE TO INSUFFICIENT DATA.
Remarks:	Not reported

All Materials:

Site ID:	145658
Operable Unit ID:	1016732
Operable Unit:	01
Material ID:	363828
Material Code:	0064A
Material Name:	unknown material
Case No.:	Not reported

UNK (Continued) **S104496141**

Material FA:	Other
Quantity:	.00
Units:	L
Recovered:	.00
Resource Affected:	Air
Oxygenate:	Not reported

DT648 **CON EDISION MANHOLE 2504** **NY Spills** **S110539698**
SW **UNIVERSITY AVE/FORDAM RD** **N/A**
1/4-1/2 **BRONX, NY**
0.474 mi.
2503 ft. **Site 2 of 3 in cluster DT**

Relative: **Lower**
Actual: **127 ft.**

SPILLS:

Name:	CON EDISION MANHOLE 2504
Address:	UNIVERSITY AVE/FORDAM RD
City,State,Zip:	BRONX, NY
Spill Number/Closed Date:	1007279 / 2010-10-22
Facility ID:	1007279
Facility Type:	ER
DER Facility ID:	395712
Site ID:	440676
DEC Region:	2
Spill Cause:	Equipment Failure
Spill Class:	C4
SWIS:	0301
Spill Date:	2010-10-07
Investigator:	RWAUSTIN
Referred To:	Not reported
Reported to Dept:	2010-10-07
CID:	Not reported
Water Affected:	Not reported
Spill Source:	Commercial/Industrial
Spill Notifier:	Other
Cleanup Ceased:	Not reported
Cleanup Meets Std:	False
Last Inspection:	Not reported
Recommended Penalty:	False
UST Trust:	False
Remediation Phase:	0
Date Entered In Computer:	2010-10-07
Spill Record Last Update:	2010-10-22
Spiller Name:	ERT
Spiller Company:	CON EDISON
Spiller Address:	UNIVERSITY AVE/FORDAM RD
Spiller Company:	999
Contact Name:	ERT
Latitude:	Not reported
Longitude:	Not reported
DEC Memo:	10/07/10-Vought-Primary off hours responder. Spill assigned to DEC Feroze as part of minor Con Edison spill portfolio review and possible closure. Initial EMIS #223648 added to Cross Reference Field and E-doc'd and deleted from proxy. 10/22/10 - Austin - Source of oil is cut cable in MH - Con Ed contained and cleaned up the release - see eDocs documents for more information - closed -

CON EDISION MANHOLE 2504 (Continued) **S110539698**

	end
Remarks:	approx .06 gallons dielectric fluid found in manhole from feeder cable, contained within manhole.

All Materials:

Site ID:	440676
Operable Unit ID:	1191284
Operable Unit:	01
Material ID:	2186407
Material Code:	0541A
Material Name:	dielectric fluid
Case No.:	Not reported
Material FA:	Petroleum
Quantity:	.06
Units:	G
Recovered:	Not reported
Resource Affected:	Not reported
Oxygenate:	Not reported

DT649 **SPILL NUMBER 0105207** **NY Spills** **S105140406**
SW **UNIVERSITY AVE & FORDAM R** **N/A**
1/4-1/2 **BRONX, NY**
0.474 mi.
2503 ft. **Site 3 of 3 in cluster DT**

Relative:
Lower

Actual:
127 ft.

SPILLS:

Name:	SPILL NUMBER 0105207
Address:	UNIVERSITY AVE & FORDAM R
City,State,Zip:	BRONX, NY
Spill Number/Closed Date:	0105207 / 2002-07-29
Facility ID:	0105207
Facility Type:	ER
DER Facility ID:	126970
Site ID:	149232
DEC Region:	2
Spill Cause:	Equipment Failure
Spill Class:	C4
SWIS:	0301
Spill Date:	2001-08-13
Investigator:	MCTIBBE
Referred To:	Not reported
Reported to Dept:	2001-08-13
CID:	404
Water Affected:	Not reported
Spill Source:	Commercial Vehicle
Spill Notifier:	Responsible Party
Cleanup Ceased:	Not reported
Cleanup Meets Std:	False
Last Inspection:	Not reported
Recommended Penalty:	False
UST Trust:	False
Remediation Phase:	0
Date Entered In Computer:	2001-08-13
Spill Record Last Update:	2002-08-05
Spiller Name:	CALLER
Spiller Company:	NYC TRANSIT
Spiller Address:	370 JAY ST

SPILL NUMBER 0105207 (Continued) **S105140406**

Spiller Company:	001
Contact Name:	Not reported
Latitude:	40.8457799
Longitude:	-73.9218700
DEC Memo:	Prior to Sept, 2004 data translation this spill Lead_DEC Field was TIBBE MOST CONTAINED AND CLEANED BY NYCT BUT SOME ENTERED SEWER.
Remarks:	UNKNOWN AMOUNT OF FLUID LEAKED, PARTIALLY IN SEWER. UNKNOWN CAUSE AT THIS TIME. CLEANUP IS IN PROGRESS.

All Materials:

Site ID:	149232
Operable Unit ID:	843600
Operable Unit:	01
Material ID:	552750
Material Code:	0021
Material Name:	transmission fluid
Case No.:	Not reported
Material FA:	Petroleum
Quantity:	8.00
Units:	G
Recovered:	.00
Resource Affected:	Sewer
Oxygenate:	Not reported

DU650 **NY LTANKS S121464547**
SE **2543 DECATUR AVENUE** **NY LEAD N/A**
1/4-1/2 **BRONX, NY 10458** **NY NYC LAND USE**
0.475 mi.
2510 ft. **Site 2 of 4 in cluster DU**

Relative: **Lower**

Actual: **79 ft.**

LTANKS:

Name:	APT BUILDING
Address:	2543 DECATUR AVE
City,State,Zip:	BRONX, NY
Spill Number/Closed Date:	1709863 / 2018-03-09
Facility ID:	1709863
Site ID:	566329
Spill Date:	2018-01-29
Spill Cause:	Tank Test Failure
Spill Source:	Private Dwelling
Spill Class:	Not reported
Cleanup Ceased:	Not reported
SWIS:	0301
Investigator:	vszhune
Referred To:	Not reported
Reported to Dept:	2018-01-29
CID:	Not reported
Water Affected:	Not reported
Spill Notifier:	Other
Last Inspection:	Not reported
Recommended Penalty:	False
Meets Standard:	False
UST Involvement:	False
Remediation Phase:	0
Date Entered In Computer:	2018-01-29
Spill Record Last Update:	2018-03-09

(Continued) **S121464547**

Spiller Name:	BRENDAN HOGAN
Spiller Company:	UNKNOWN
Spiller Address:	2543 DECATUR AVE
Spiller County:	999
Spiller Contact:	BRENDAN HOGAN
Spiller Phone:	8455649555
Spiller Extention:	Not reported
DEC Region:	2
DER Facility ID:	519771
Latitude:	Not reported
Longitude:	Not reported
DEC Memo:	01/29/18 - Lakhani Tank tightness testing was performed for the 1500 gallon #2 fuel oil AST encased in concrete. The tank failed with a dry leak due to a crack on top of the tank. East Coast Environmental (845-348-6355) will be on-site tomorrow to retest and make repairs. The buyer is represented by Teconic Investment Partners. PBS #2-153389 Current Owner: NYSANDY12 CBP3 LLC 1075 Gerard Ave Bronx, NY 10452 TTF sent to: SimplyBetter Apartment Homes 1075 Gerard Ave Bronx, NY 10452 Assigned to DEC Zhune. 3/9/18-James Wilson from East Coast emailed the report dated March 9, 2018. As per the letter On January 29, 2018, one (1)aboveground storage tank (AST)failed to pass a precision tightness test. On February 27, 2018, East Coast Environmental services of New York (ECES)was on site to performed an inspection of the AST andiscovered the fail tank test was due an improperly sealed manway located on the tank top. (ECES)repaired an sealed the mamway; the tank system was retested and passed on March 1, 2018. The result of the failing and passing tank test are enclosed. No petroleum impacted soil or staining was observed during tank repair activities. Based on the preceding this spill is closed.
Remarks:	test failure

All Materials:

Site ID:	566329
Operable Unit ID:	1314259
Operable Unit:	01
Material ID:	2321837
Material Code:	0001A
Material Name:	#2 fuel oil
Case No.:	Not reported
Material FA:	Petroleum
Quantity:	Not reported
Units:	Not reported
Recovered:	Not reported
Resource Affected:	Not reported
Oxygenate:	Not reported

NYC LEAD:

Name:	Not reported
Address:	2543 DECATUR AVENUE
City,State,Zip:	BRONX, NY 10458
Violation ID:	15124983
Building ID:	60791
Registration ID:	202750
Apartment:	1B
Story:	1
Class:	Most Serious

(Continued) **S121464547**

Inspection Date:	04/20/2022
Approved Date:	04/20/2022
Original Certify By Date:	05/20/2022
Original Correct By Date:	05/15/2022
New Certify By Date:	Not reported
New Correct By Date:	Not reported
Certified Date:	Not reported
Order Number:	617
NOV ID:	7883166
NOV Description:	27-2056.6 ADM CODE - CORRECT THE LEAD-BASED PAINT HAZARD - PAINT THAT TESTED POSITIVE FOR LEAD CONTENT AND THAT IS PEELING OR ON A DETERIORATED SUBSURFACE - USING WORK PRACTICES SET FORTH IN 28 RCNY 11-06(B)(2) 1st DOOR FRAME FROM NORTH AT EAST WALL IN THE KITCHEN LOCATED AT APT 1B, 1st STORY, 1st APARTMENT FROM EAST AT SOUTH
NOV Issued Date:	04/21/2022
Current Status ID:	20
Current Status:	DEFECT LETTER ISSUED
Current Status Date:	04/10/2024
Name:	Not reported
Address:	2543 DECATUR AVENUE
City,State,Zip:	BRONX, NY 10458
Violation ID:	15125580
Building ID:	60791
Registration ID:	202750
Apartment:	1B
Story:	1
Class:	Most Serious
Inspection Date:	04/20/2022
Approved Date:	04/21/2022
Original Certify By Date:	05/21/2022
Original Correct By Date:	05/16/2022
New Certify By Date:	Not reported
New Correct By Date:	Not reported
Certified Date:	Not reported
Order Number:	617
NOV ID:	7884479
NOV Description:	27-2056.6 ADM CODE - CORRECT THE LEAD-BASED PAINT HAZARD - PAINT THAT TESTED POSITIVE FOR LEAD CONTENT AND THAT IS PEELING OR ON A DETERIORATED SUBSURFACE - USING WORK PRACTICES SET FORTH IN 28 RCNY 11-06(B)(2) 1st DOOR FRAME FROM WEST AT NORTH WALL IN THE BATHROOM LOCATED AT APT 1B, 1st STORY, 1st APARTMENT FROM EAST AT SOUTH
NOV Issued Date:	04/22/2022
Current Status ID:	20
Current Status:	DEFECT LETTER ISSUED
Current Status Date:	04/10/2024
Name:	Not reported
Address:	2543 DECATUR AVENUE
City,State,Zip:	BRONX, NY 10458
Violation ID:	15125583
Building ID:	60791
Registration ID:	202750
Apartment:	1B
Story:	1
Class:	Most Serious
Inspection Date:	04/20/2022

(Continued) **S121464547**

Approved Date:	04/21/2022
Original Certify By Date:	05/21/2022
Original Correct By Date:	05/16/2022
New Certify By Date:	Not reported
New Correct By Date:	Not reported
Certified Date:	Not reported
Order Number:	617
NOV ID:	7884479
NOV Description:	27-2056.6 ADM CODE - CORRECT THE LEAD-BASED PAINT HAZARD - PAINT THAT TESTED POSITIVE FOR LEAD CONTENT AND THAT IS PEELING OR ON A DETERIORATED SUBSURFACE - USING WORK PRACTICES SET FORTH IN 28 RCNY 11-06(B)(2) 1st CLOSET FROM SOUTH AT WEST WALL DOOR FRAME IN THE FOYER LOCATED AT APT 1B, 1st STORY, 1st APARTMENT FROM EAST AT SOUTH
NOV Issued Date:	04/22/2022
Current Status ID:	20
Current Status:	DEFECT LETTER ISSUED
Current Status Date:	04/10/2024
Name:	Not reported
Address:	2543 DECATUR AVENUE
City,State,Zip:	BRONX, NY 10458
Violation ID:	12155631
Building ID:	60791
Registration ID:	202750
Apartment:	1A
Story:	1
Class:	Most Serious
Inspection Date:	12/16/2017
Approved Date:	12/21/2017
Original Certify By Date:	01/24/2018
Original Correct By Date:	01/19/2018
New Certify By Date:	Not reported
New Correct By Date:	Not reported
Certified Date:	Not reported
Order Number:	617
NOV ID:	5966820
NOV Description:	SECTION 27-2056.6 ADM CODE - CORRECT THE LEAD-BASED PAINT HAZARD - PAINT THAT TESTED POSITIVE FOR LEAD CONTENT AND THAT IS PEELING OR ON A DETERIORATED SUBSURFACE - USING WORK PRACTICES SET FORTH IN 28 RCNY 11-06(B)(2) 1st DOOR FRAME FROM EAST AT SOUTH WALL, NORTH WALL, SOUTH WALL, EAST WALL IN THE BATHROOM LOCATED AT APT 1A, 1st STORY, 1st APARTMENT FROM WEST AT NORTH
NOV Issued Date:	12/22/2017
Current Status ID:	19
Current Status:	VIOLATION CLOSED
Current Status Date:	02/27/2019
Name:	Not reported
Address:	2543 DECATUR AVENUE
City,State,Zip:	BRONX, NY 10458
Violation ID:	12155633
Building ID:	60791
Registration ID:	202750
Apartment:	1A
Story:	1
Class:	Most Serious
Inspection Date:	12/16/2017

(Continued) **S121464547**

Approved Date:	12/21/2017
Original Certify By Date:	01/24/2018
Original Correct By Date:	01/19/2018
New Certify By Date:	Not reported
New Correct By Date:	Not reported
Certified Date:	Not reported
Order Number:	617
NOV ID:	5966820
NOV Description:	SECTION 27-2056.6 ADM CODE - CORRECT THE LEAD-BASED PAINT HAZARD - PAINT THAT TESTED POSITIVE FOR LEAD CONTENT AND THAT IS PEELING OR ON A DETERIORATED SUBSURFACE - USING WORK PRACTICES SET FORTH IN 28 RCNY 11-06(B)(2) WEST WALL IN THE 2nd ROOM FROM EAST AT NORTH LOCATED AT APT 1A, 1st STORY, 1st APARTMENT FROM WEST AT NORTH
NOV Issued Date:	12/22/2017
Current Status ID:	19
Current Status:	VIOLATION CLOSED
Current Status Date:	02/27/2019
Name:	Not reported
Address:	2543 DECATUR AVENUE
City,State,Zip:	BRONX, NY 10458
Violation ID:	12155634
Building ID:	60791
Registration ID:	202750
Apartment:	1A
Story:	1
Class:	Most Serious
Inspection Date:	12/16/2017
Approved Date:	12/21/2017
Original Certify By Date:	01/24/2018
Original Correct By Date:	01/19/2018
New Certify By Date:	Not reported
New Correct By Date:	Not reported
Certified Date:	Not reported
Order Number:	617
NOV ID:	5966820
NOV Description:	SECTION 27-2056.6 ADM CODE - CORRECT THE LEAD-BASED PAINT HAZARD - PAINT THAT TESTED POSITIVE FOR LEAD CONTENT AND THAT IS PEELING OR ON A DETERIORATED SUBSURFACE - USING WORK PRACTICES SET FORTH IN 28 RCNY 11-06(B)(2) NORTH WALL, SOUTH WALL, EAST WALL IN THE 1st ROOM FROM EAST AT NORTH LOCATED AT APT 1A, 1st STORY, 1st APARTMENT FROM WEST AT NORTH
NOV Issued Date:	12/22/2017
Current Status ID:	19
Current Status:	VIOLATION CLOSED
Current Status Date:	02/27/2019
Name:	Not reported
Address:	2543 DECATUR AVENUE
City,State,Zip:	BRONX, NY 10458
Violation ID:	12155635
Building ID:	60791
Registration ID:	202750
Apartment:	1A
Story:	1
Class:	Most Serious
Inspection Date:	12/16/2017

(Continued) **S121464547**

Approved Date:	12/21/2017
Original Certify By Date:	01/24/2018
Original Correct By Date:	01/19/2018
New Certify By Date:	Not reported
New Correct By Date:	Not reported
Certified Date:	Not reported
Order Number:	617
NOV ID:	5966820
NOV Description:	SECTION 27-2056.6 ADM CODE - CORRECT THE LEAD-BASED PAINT HAZARD - PAINT THAT TESTED POSITIVE FOR LEAD CONTENT AND THAT IS PEELING OR ON A DETERIORATED SUBSURFACE - USING WORK PRACTICES SET FORTH IN 28 RCNY 11-06(B)(2) NORTH WALL, EAST WALL, WEST WALL IN THE KITCHEN LOCATED AT APT 1A, 1st STORY, 1st APARTMENT FROM WEST AT NORTH
NOV Issued Date:	12/22/2017
Current Status ID:	19
Current Status:	VIOLATION CLOSED
Current Status Date:	02/27/2019
Name:	Not reported
Address:	2543 DECATUR AVENUE
City,State,Zip:	BRONX, NY 10458
Violation ID:	15125579
Building ID:	60791
Registration ID:	202750
Apartment:	1B
Story:	1
Class:	Most Serious
Inspection Date:	04/20/2022
Approved Date:	04/21/2022
Original Certify By Date:	05/21/2022
Original Correct By Date:	05/16/2022
New Certify By Date:	Not reported
New Correct By Date:	Not reported
Certified Date:	Not reported
Order Number:	617
NOV ID:	7884479
NOV Description:	27-2056.6 ADM CODE - CORRECT THE LEAD-BASED PAINT HAZARD - PAINT THAT TESTED POSITIVE FOR LEAD CONTENT AND THAT IS PEELING OR ON A DETERIORATED SUBSURFACE - USING WORK PRACTICES SET FORTH IN 28 RCNY 11-06(B)(2) 1st DOOR FRAME FROM WEST AT NORTH WALL IN THE 5th ROOM FROM EAST LOCATED AT APT 1B, 1st STORY, 1st APARTMENT FROM EAST AT SOUTH
NOV Issued Date:	04/22/2022
Current Status ID:	20
Current Status:	DEFECT LETTER ISSUED
Current Status Date:	04/10/2024
Name:	Not reported
Address:	2543 DECATUR AVENUE
City,State,Zip:	BRONX, NY 10458
Violation ID:	15125582
Building ID:	60791
Registration ID:	202750
Apartment:	1B
Story:	1
Class:	Most Serious
Inspection Date:	04/20/2022

(Continued) **S121464547**

Approved Date:	04/21/2022
Original Certify By Date:	05/21/2022
Original Correct By Date:	05/16/2022
New Certify By Date:	Not reported
New Correct By Date:	Not reported
Certified Date:	Not reported
Order Number:	617
NOV ID:	7884479
NOV Description:	27-2056.6 ADM CODE - CORRECT THE LEAD-BASED PAINT HAZARD - PAINT THAT TESTED POSITIVE FOR LEAD CONTENT AND THAT IS PEELING OR ON A DETERIORATED SUBSURFACE - USING WORK PRACTICES SET FORTH IN 28 RCNY 11-06(B)(2) 1st DOOR FRAME FROM SOUTH AT WEST WALL, 1st WINDOW FRAME FROM NORTH AT EAST WALL, 3rd WINDOW FRAME FROM NORTH AT EAST WALL IN THE 1st ROOM FROM EAST LOCATED AT APT 1B, 1st STORY, 1st APARTMENT FROM EAST AT SOUTH
NOV Issued Date:	04/22/2022
Current Status ID:	20
Current Status:	DEFECT LETTER ISSUED
Current Status Date:	04/10/2024

NYC LAND USE:

Name:	Not reported
Address:	2543 DECATUR AVENUE
City,State,Zip:	BRONX, NY 10458
Latitude:	40.8623513
Longitude:	-73.8916291
Type Of Ownership Code:	Not reported
Owner Name:	ICP DECATUR LLC
Borough:	BX
Tax Block:	3275
Tax Lot:	55
Community District:	207
Census Tract 2020:	2039901
Census Block 2020:	20399013001
Census Tract 2010:	399.01
Census Block 2010:	3002
School District:	10
City Council District:	15
Fire Company:	E079
Police Precinct:	52
Health Center District:	21
Health Area:	900
Sanitation District Boro:	2
Sanitation District Number:	07
Sanitation Subsection:	2B
Zoning District 1:	C4-4: Commercial Districts
Zoning District 2:	Not reported
Zoning District 3:	Not reported
Zoning District 4:	Not reported
Commercial Overlay 1:	Not reported
Commercial Overlay 2:	Not reported
Special Purpose District 1:	Not reported
Special Purpose District 2:	Not reported
Special Purpose District 3:	Not reported
Limited Height District:	Not reported
Spill Boundary Indicator:	N
Building Class:	C1: WALK UP APARTMENTS - Over Six Families Without Stores

(Continued) **S121464547**

Land Use Category:	Multi-Family Walk-Up Buildings
Number Of Easements:	0
Lot Area:	4021
Total Building Floor Area:	15750
Commercial Floor Area:	0
Residential Floor Area:	15750
Office Floor Area:	0
Retail Floor Area:	0
Garage Floor Area:	0
Storage Floor Area:	0
Factory Floor Area:	0
Other Floor Area:	0
Total Building Floor Area Source Code:	2
Number Of Buildings:	1
Number Of Floors:	5.0000000
Residential Units:	16
Total Units:	16
Lot Frontage:	50.0000000
Lot Depth:	80.4200000
Building Frontage:	50.0000000
Building Depth:	63.0000000
Extension Code:	N
Proximity Code:	0
Irregular Lot Code:	N
Lot Type:	5
Basement Type/Grade:	0
Assessed Land Value:	45450.00000
Assessed Total Value:	417150.00000
Exempt Total Value:	0.00000
Year Built:	1910
Year Altered 1:	0
Year Altered 2:	0
Historic District Name:	Not reported
Landmark Status:	Not reported
Built Floor Area Ratio:	3.92000000000
Maximum Allowable Residential Far:	3.44000000000
Maximum Allowable Commercial Far:	3.40000000000
Maximum Allowable Community Facility Far:	6.50000000000
Boro Code:	2
Borough, Tax Block and Lot:	2032750055.00000000
Condominium Number:	Not reported
Census Tract 2:	039901
X Coordinate:	1014226
Y Coordinate:	253474
Zoning Map #:	3c
Zoning Map Code:	Not reported
Sanborn Map #:	214 045
Tax Map #:	21202
E-designation Number:	Not reported
Apportionment BBL:	Not reported
Apportionment Date:	Not reported
Pluto ??? Dtm Base Map Indicator:	1
2007 Flood Insurance Rate Map Indicator:	Not reported
2015 Preliminary Flood Insurance Rate Map Indicator:	Not reported
Version Number:	24v1.1
Changed By DCP:	Not reported

DP651 **NY LTANKS** **S103517641**
NNW **3009 KINGSBRIDGE TERRACE** **NY Spills** **N/A**
1/4-1/2 **BRONX, NY 10463** **NY LEAD**
0.476 mi. **NY NYC LAND USE**
2511 ft. **Site 2 of 4 in cluster DP**

Relative:
Lower

Actual:
76 ft.

LTANKS:

Name:	3009 KINGSBRIDGE TERR
Address:	3009 KINGSBRIDGE TERR
City,State,Zip:	BRONX, NY
Spill Number/Closed Date:	9612363 / 1997-01-16
Facility ID:	9612363
Site ID:	195337
Spill Date:	1997-01-16
Spill Cause:	Tank Overfill
Spill Source:	Private Dwelling
Spill Class:	C4
Cleanup Ceased:	Not reported
SWIS:	0301
Investigator:	SMMARTIN
Referred To:	Not reported
Reported to Dept:	1997-01-16
CID:	371
Water Affected:	Not reported
Spill Notifier:	Responsible Party
Last Inspection:	Not reported
Recommended Penalty:	False
Meets Standard:	False
UST Involvement:	False
Remediation Phase:	0
Date Entered In Computer:	1997-01-16
Spill Record Last Update:	1997-01-21
Spiller Name:	JIM CAREY
Spiller Company:	CASTLE OIL
Spiller Address:	290 LOCUST AVE
Spiller County:	001
Spiller Contact:	Not reported
Spiller Phone:	Not reported
Spiller Extention:	Not reported
DEC Region:	2
DER Facility ID:	162756
Latitude:	40.8766503
Longitude:	-73.9014332
DEC Memo:	Prior to Sept, 2004 data translation this spill Lead_DEC Field was MARTINKAT
Remarks:	DRIVER OVERFILLED TANK - OVERFLOW WENT INTO ALLEYWAY, IS CONTAINED AND IS BEING CLEANED UP.

All Materials:

Site ID:	195337
Operable Unit ID:	1040236
Operable Unit:	01
Material ID:	341009
Material Code:	0003A
Material Name:	#6 fuel oil
Case No.:	Not reported
Material FA:	Petroleum
Quantity:	10.00
Units:	G
Recovered:	10.00

(Continued) **S103517641**

Resource Affected:	Soil
Oxygenate:	Not reported

SPILLS:

Name:	3009 KINGSBRIDGE TERR
Address:	3009 KINGSBRIDGE TERR
City,State,Zip:	BRONX, NY
Spill Number/Closed Date:	9600214 / 1996-04-04
Facility ID:	9600214
Facility Type:	ER
DER Facility ID:	162756
Site ID:	195336
DEC Region:	2
Spill Cause:	Unknown
Spill Class:	C4
SWIS:	0301
Spill Date:	1996-04-04
Investigator:	KSTANG
Referred To:	Not reported
Reported to Dept:	1996-04-04
CID:	257
Water Affected:	Not reported
Spill Source:	Private Dwelling
Spill Notifier:	Local Agency
Cleanup Ceased:	Not reported
Cleanup Meets Std:	False
Last Inspection:	Not reported
Recommended Penalty:	False
UST Trust:	False
Remediation Phase:	0
Date Entered In Computer:	1996-04-04
Spill Record Last Update:	2003-11-10
Spiller Name:	UNKNOWN
Spiller Company:	Unknown
Spiller Address:	UNKNOWN
Spiller Company:	999
Contact Name:	NONE
Latitude:	40.8766503
Longitude:	-73.9014332
DEC Memo:	Prior to Sept, 2004 data translation this spill Lead_DEC Field was TANG
Remarks:	subject called the dep and said there was a spill unknown for sure how much might be around 4 gals of a unknown material onto sidewalk

All Materials:

Site ID:	195336
Operable Unit ID:	1031664
Operable Unit:	01
Material ID:	353614
Material Code:	0064A
Material Name:	unknown material
Case No.:	Not reported
Material FA:	Other
Quantity:	.00
Units:	G
Recovered:	.00

(Continued) **S103517641**

Resource Affected: Soil
Oxygenate: Not reported

NYC LEAD:

Name: Not reported
Address: 3009 KINGSBRIDGE TERRACE
City,State,Zip: BRONX, NY 10463
Violation ID: 14777680
Building ID: 89830
Registration ID: 201663
Apartment: F3
Story: 6
Class: Most Serious
Inspection Date: 01/12/2022
Approved Date: 01/12/2022
Original Certify By Date: 02/11/2022
Original Correct By Date: 02/06/2022
New Certify By Date: 02/25/2022
New Correct By Date: 02/20/2022
Certified Date: Not reported
Order Number: 616
NOV ID: 7605135
NOV Description: SECTION 27-2056.6 ADM CODE - CORRECT THE LEAD-BASED PAINT HAZARD - PRESUMED LEAD PAINT THAT IS PEELING OR ON A DETERIORATED SUBSURFACE USING WORK PRACTICES SET FORTH IN 28 RCNY 11-06(B)(2) 3rd DOOR FROM NORTH AT EAST WALL IN THE FOYER LOCATED AT APT F3, 6th STORY, 1st APARTMENT FROM EAST AT SOUTH
NOV Issued Date: 01/13/2022
Current Status ID: 19
Current Status: VIOLATION CLOSED
Current Status Date: 03/09/2022

Name: Not reported
Address: 3009 KINGSBRIDGE TERRACE
City,State,Zip: BRONX, NY 10463
Violation ID: 15763436
Building ID: 89830
Registration ID: 201663
Apartment: F2
Story: 6
Class: Most Serious
Inspection Date: 03/02/2023
Approved Date: 03/06/2023
Original Certify By Date: 04/05/2023
Original Correct By Date: 03/31/2023
New Certify By Date: 04/19/2023
New Correct By Date: 04/14/2023
Certified Date: 04/20/2023
Order Number: 617
NOV ID: 8315131
NOV Description: 27-2056.6 ADM CODE - CORRECT THE LEAD-BASED PAINT HAZARD - PAINT THAT TESTED POSITIVE FOR LEAD CONTENT AND THAT IS PEELING OR ON A DETERIORATED SUBSURFACE - USING WORK PRACTICES SET FORTH IN 28 RCNY 11-06(B)(2) EAST WALL IN THE 3rd ROOM FROM EAST LOCATED AT APT F2, 6th STORY, 4th APARTMENT FROM NORTH AT EAST
NOV Issued Date: 03/07/2023

(Continued) **S103517641**

Current Status ID:	4
Current Status:	NOV CERTIFIED LATE
Current Status Date:	04/20/2023
Name:	Not reported
Address:	3009 KINGSBRIDGE TERRACE
City,State,Zip:	BRONX, NY 10463
Violation ID:	15763432
Building ID:	89830
Registration ID:	201663
Apartment:	F2
Story:	6
Class:	Most Serious
Inspection Date:	03/02/2023
Approved Date:	03/06/2023
Original Certify By Date:	04/05/2023
Original Correct By Date:	03/31/2023
New Certify By Date:	04/19/2023
New Correct By Date:	04/14/2023
Certified Date:	04/20/2023
Order Number:	617
NOV ID:	8315131
NOV Description:	27-2056.6 ADM CODE - CORRECT THE LEAD-BASED PAINT HAZARD - PAINT THAT TESTED POSITIVE FOR LEAD CONTENT AND THAT IS PEELING OR ON A DETERIORATED SUBSURFACE - USING WORK PRACTICES SET FORTH IN 28 RCNY 11-06(B)(2) 1st DOOR FRAME FROM SOUTH AT WEST WALL, NORTH WALL, SOUTH WALL, WEST WALL IN THE BATHROOM LOCATED AT APT F2, 6th STORY, 4th APARTMENT FROM NORTH AT EAST
NOV Issued Date:	03/07/2023
Current Status ID:	4
Current Status:	NOV CERTIFIED LATE
Current Status Date:	04/20/2023
Name:	Not reported
Address:	3009 KINGSBRIDGE TERRACE
City,State,Zip:	BRONX, NY 10463
Violation ID:	15763438
Building ID:	89830
Registration ID:	201663
Apartment:	F2
Story:	6
Class:	Most Serious
Inspection Date:	03/02/2023
Approved Date:	03/06/2023
Original Certify By Date:	04/05/2023
Original Correct By Date:	03/31/2023
New Certify By Date:	04/19/2023
New Correct By Date:	04/14/2023
Certified Date:	04/20/2023
Order Number:	617
NOV ID:	8315131
NOV Description:	27-2056.6 ADM CODE - CORRECT THE LEAD-BASED PAINT HAZARD - PAINT THAT TESTED POSITIVE FOR LEAD CONTENT AND THAT IS PEELING OR ON A DETERIORATED SUBSURFACE - USING WORK PRACTICES SET FORTH IN 28 RCNY 11-06(B)(2) BASEBOARD AT SOUTH WALL, BASEBOARD AT WEST WALL, 1st DOOR FRAME FROM WEST AT NORTH WALL, WEST WALL IN THE 1st ROOM FROM EAST AT SOUTH LOCATED AT APT F2, 6th STORY, 4th APARTMENT FROM NORTH AT EAST

(Continued) **S103517641**

NOV Issued Date:	03/07/2023
Current Status ID:	4
Current Status:	NOV CERTIFIED LATE
Current Status Date:	04/20/2023
Name:	Not reported
Address:	3009 KINGSBRIDGE TERRACE
City,State,Zip:	BRONX, NY 10463
Violation ID:	14777681
Building ID:	89830
Registration ID:	201663
Apartment:	F3
Story:	6
Class:	Most Serious
Inspection Date:	01/12/2022
Approved Date:	01/12/2022
Original Certify By Date:	02/11/2022
Original Correct By Date:	02/06/2022
New Certify By Date:	02/25/2022
New Correct By Date:	02/20/2022
Certified Date:	Not reported
Order Number:	616
NOV ID:	7605135
NOV Description:	SECTION 27-2056.6 ADM CODE - CORRECT THE LEAD-BASED PAINT HAZARD - PRESUMED LEAD PAINT THAT IS PEELING OR ON A DETERIORATED SUBSURFACE USING WORK PRACTICES SET FORTH IN 28 RCNY 11-06(B)(2) WEST WALL IN THE 4th ROOM FROM EAST LOCATED AT APT F3, 6th STORY, 1st APARTMENT FROM EAST AT SOUTH
NOV Issued Date:	01/13/2022
Current Status ID:	19
Current Status:	VIOLATION CLOSED
Current Status Date:	03/09/2022
Name:	Not reported
Address:	3009 KINGSBRIDGE TERRACE
City,State,Zip:	BRONX, NY 10463
Violation ID:	15763439
Building ID:	89830
Registration ID:	201663
Apartment:	F2
Story:	6
Class:	Most Serious
Inspection Date:	03/02/2023
Approved Date:	03/06/2023
Original Certify By Date:	04/05/2023
Original Correct By Date:	03/31/2023
New Certify By Date:	04/19/2023
New Correct By Date:	04/14/2023
Certified Date:	04/20/2023
Order Number:	617
NOV ID:	8315131
NOV Description:	27-2056.6 ADM CODE - CORRECT THE LEAD-BASED PAINT HAZARD - PAINT THAT TESTED POSITIVE FOR LEAD CONTENT AND THAT IS PEELING OR ON A DETERIORATED SUBSURFACE - USING WORK PRACTICES SET FORTH IN 28 RCNY 11-06(B)(2) 1st DOOR FRAME FROM WEST AT NORTH WALL IN THE KITCHEN LOCATED AT APT F2, 6th STORY, 4th APARTMENT FROM NORTH AT EAST
NOV Issued Date:	03/07/2023

(Continued) **S103517641**

Current Status ID:	4
Current Status:	NOV CERTIFIED LATE
Current Status Date:	04/20/2023
Name:	Not reported
Address:	3009 KINGSBRIDGE TERRACE
City,State,Zip:	BRONX, NY 10463
Violation ID:	14367325
Building ID:	89830
Registration ID:	201663
Apartment:	A1
Story:	1
Class:	Most Serious
Inspection Date:	05/30/2021
Approved Date:	06/02/2021
Original Certify By Date:	07/02/2021
Original Correct By Date:	06/27/2021
New Certify By Date:	07/16/2021
New Correct By Date:	07/11/2021
Certified Date:	Not reported
Order Number:	617
NOV ID:	7365346
NOV Description:	SECTION 27-2056.6 ADM CODE - CORRECT THE LEAD-BASED PAINT HAZARD - PAINT THAT TESTED POSITIVE FOR LEAD CONTENT AND THAT IS PEELING OR ON A DETERIORATED SUBSURFACE - USING WORK PRACTICES SET FORTH IN 28 RCNY 11-06(B)(2) 1st DOOR FRAME FROM WEST AT NORTH WALL IN THE BATHROOM LOCATED AT APT A1, 1st STORY, 1st APARTMENT FROM SOUTH AT WEST
NOV Issued Date:	06/03/2021
Current Status ID:	28
Current Status:	INVALID CERTIFICATION
Current Status Date:	07/07/2021
Name:	Not reported
Address:	3009 KINGSBRIDGE TERRACE
City,State,Zip:	BRONX, NY 10463
Violation ID:	15159227
Building ID:	89830
Registration ID:	201663
Apartment:	E1
Story:	5
Class:	Most Serious
Inspection Date:	05/11/2022
Approved Date:	05/11/2022
Original Certify By Date:	06/10/2022
Original Correct By Date:	06/05/2022
New Certify By Date:	06/24/2022
New Correct By Date:	06/19/2022
Certified Date:	06/25/2022
Order Number:	617
NOV ID:	7905100
NOV Description:	SECTION 27-2056.6 ADM CODE - CORRECT THE LEAD-BASED PAINT HAZARD - PAINT THAT TESTED POSITIVE FOR LEAD CONTENT AND THAT IS PEELING OR ON A DETERIORATED SUBSURFACE - USING WORK PRACTICES SET FORTH IN 28 RCNY 11-06(B)(2) 1st DOOR FRAME FROM EAST AT SOUTH WALL IN THE BATHROOM LOCATED AT APT E1, 5th STORY, 3rd APARTMENT FROM NORTH AT EAST
NOV Issued Date:	05/12/2022
Current Status ID:	4

(Continued) **S103517641**

Current Status:	NOV CERTIFIED LATE
Current Status Date:	06/25/2022
Name:	Not reported
Address:	3009 KINGSBRIDGE TERRACE
City,State,Zip:	BRONX, NY 10463
Violation ID:	15159229
Building ID:	89830
Registration ID:	201663
Apartment:	E1
Story:	5
Class:	Most Serious
Inspection Date:	05/11/2022
Approved Date:	05/11/2022
Original Certify By Date:	06/10/2022
Original Correct By Date:	06/05/2022
New Certify By Date:	06/24/2022
New Correct By Date:	06/19/2022
Certified Date:	06/25/2022
Order Number:	617
NOV ID:	7905100
NOV Description:	SECTION 27-2056.6 ADM CODE - CORRECT THE LEAD-BASED PAINT HAZARD - PAINT THAT TESTED POSITIVE FOR LEAD CONTENT AND THAT IS PEELING OR ON A DETERIORATED SUBSURFACE - USING WORK PRACTICES SET FORTH IN 28 RCNY 11-06(B)(2) 1st WINDOW FRAME FROM WEST AT NORTH WALL IN THE KITCHEN LOCATED AT APT E1, 5th STORY, 3rd APARTMENT FROM NORTH AT EAST
NOV Issued Date:	05/12/2022
Current Status ID:	4
Current Status:	NOV CERTIFIED LATE
Current Status Date:	06/25/2022

NYC LAND USE:

Name:	Not reported
Address:	3009 KINGSBRIDGE TERRACE
City,State,Zip:	BRONX, NY 10463
Latitude:	40.8758566
Longitude:	-73.9023538
Type Of Ownership Code:	Not reported
Owner Name:	3009 REALTY LLC
Borough:	BX
Tax Block:	3256
Tax Lot:	200
Community District:	208
Census Tract 2020:	2027300
Census Block 2020:	20273002003
Census Tract 2010:	273
Census Block 2010:	2003
School District:	10
City Council District:	14
Fire Company:	L046
Police Precinct:	50
Health Center District:	21
Health Area:	310
Sanitation District Boro:	2
Sanitation District Number:	08
Sanitation Subsection:	1B
Zoning District 1:	R6: Residential Districts

(Continued) **S103517641**

Zoning District 2:	Not reported
Zoning District 3:	Not reported
Zoning District 4:	Not reported
Commercial Overlay 1:	Not reported
Commercial Overlay 2:	Not reported
Special Purpose District 1:	Not reported
Special Purpose District 2:	Not reported
Special Purpose District 3:	Not reported
Limited Height District:	Not reported
Spill Boundary Indicator:	N
Building Class:	D7: ELEVATOR APARTMENTS - Semi-Fireproof with Stores
Land Use Category:	Mixed Residential & Commercial Buildings
Number Of Easements:	0
Lot Area:	13200
Total Building Floor Area:	63100
Commercial Floor Area:	2500
Residential Floor Area:	60600
Office Floor Area:	0
Retail Floor Area:	2500
Garage Floor Area:	0
Storage Floor Area:	0
Factory Floor Area:	0
Other Floor Area:	0
Total Building Floor Area Source Code:	2
Number Of Buildings:	1
Number Of Floors:	6.0000000
Residential Units:	53
Total Units:	55
Lot Frontage:	110.0000000
Lot Depth:	120.0000000
Building Frontage:	100.0000000
Building Depth:	105.0000000
Extension Code:	N
Proximity Code:	0
Irregular Lot Code:	N
Lot Type:	3
Basement Type/Grade:	0
Assessed Land Value:	148500.00000
Assessed Total Value:	1022400.00000
Exempt Total Value:	0.00000
Year Built:	1931
Year Altered 1:	0
Year Altered 2:	0
Historic District Name:	Not reported
Landmark Status:	Not reported
Built Floor Area Ratio:	4.78000000000
Maximum Allowable Residential Far:	2.43000000000
Maximum Allowable Commercial Far:	0.00000000000
Maximum Allowable Community Facility Far:	4.80000000000
Boro Code:	2
Borough, Tax Block and Lot:	2032560200.00000000
Condominium Number:	Not reported
Census Tract 2:	0273
X Coordinate:	1011254
Y Coordinate:	258391
Zoning Map #:	1d
Zoning Map Code:	Not reported

(Continued) **S103517641**

Sanborn Map #:	213 016
Tax Map #:	21201
E-designation Number:	Not reported
Apportionment BBL:	Not reported
Apportionment Date:	Not reported
Pluto ??? Dtm Base Map Indicator:	1
2007 Flood Insurance Rate Map Indicator:	Not reported
2015 Preliminary Flood Insurance Rate Map Indicator:	Not reported
Version Number:	24v1.1
Changed By DCP:	Not reported

DP652 **SARDIS HOME** **NY LTANKS** **S108059542**
NNW **2914 HEATH AVE** **N/A**
1/4-1/2 **BRONX, NY**
0.476 mi.
2513 ft. **Site 3 of 4 in cluster DP**

Relative: **Lower**
Actual: **46 ft.**

LTANKS:

Name:	SARDIS HOME
Address:	2914 HEATH AVE
City,State,Zip:	BRONX, NY
Spill Number/Closed Date:	0604666 / 2006-09-20
Facility ID:	0604666
Site ID:	367685
Spill Date:	2006-07-25
Spill Cause:	Tank Failure
Spill Source:	Private Dwelling
Spill Class:	C4
Cleanup Ceased:	Not reported
SWIS:	0301
Investigator:	rmpiper
Referred To:	Not reported
Reported to Dept:	2006-07-25
CID:	444
Water Affected:	Not reported
Spill Notifier:	Other
Last Inspection:	Not reported
Recommended Penalty:	False
Meets Standard:	False
UST Involvement:	False
Remediation Phase:	0
Date Entered In Computer:	2006-07-25
Spill Record Last Update:	2006-09-20
Spiller Name:	VIRGINIA SARDIS
Spiller Company:	SARDIS HOME
Spiller Address:	2914 HEATH AVE
Spiller County:	001
Spiller Contact:	VIRGINIA SARDIS
Spiller Phone:	(718) 549-3716
Spiller Extention:	Not reported
DEC Region:	2
DER Facility ID:	317657
Latitude:	40.8748770
Longitude:	-73.9033950
DEC Memo:	7/25/2006 Sangesland spoke to Eddy Feliciano of Stuyvesant Oil. He said the house has two-275 gal tanks tied together in the basement. One of these tanks appears to have been dented and the tank is leaking from this point. Approx. 4 gallons of #2 oil formed a puddle

SARDIS HOME (Continued) **S108059542**

on the cement floor. Stuyvesant laid down absorbant pads and booms to keep the spill contained. USA Tanks (718-981-5710) was hired to pump the tank out later today. 7/27/2006 Sangesland confirmed with USA Tanks that they did drain the leaking tank and closed off the valves so it's isolated from the second working 275 gal tank. The property owner is trying to decide if they'll repair/remove/replace the leaking tank. Sangesland told USA Tanks that they need to send in the following: 1) Color photos of the floor area showing the spill was cleaned. 2) A written statement saying the area was cleaned and no cracks were seen in the floor which may have caused underground contamination. 3) Documentation of what work was done on the tanks (repair/replace/remove). 9/20/06- DEC Piper spoke w/ Virginia Sardiis. As per conversation, work was completed. DECP iper pnoned USAP ENV. 718.981.5710.- As per conversation, leak was from tank. They removed one of the tanks and connected the single tank to the burner. Closed. E-doc report upon reciept.

Remarks: CONCRETE FLOOR, LINE LEAKING:

All Materials:

Site ID:	367685
Operable Unit ID:	1125591
Operable Unit:	01
Material ID:	2115114
Material Code:	0001A
Material Name:	#2 fuel oil
Case No.:	Not reported
Material FA:	Petroleum
Quantity:	.00
Units:	G
Recovered:	.00
Resource Affected:	Soil
Oxygenate:	Not reported

DP653 **RESIDENCE** **NY Spills** **S102239631**
NNW **3009 KINGS BRIDGE TERRACE** **N/A**
1/4-1/2 **BRONX, NY**
0.476 mi.
2513 ft. **Site 4 of 4 in cluster DP**

Relative: **Lower**
Actual: **82 ft.**

SPILLS:

Name:	RESIDENCE
Address:	3009 KINGS BRIDGE TERRACE
City,State,Zip:	BRONX, NY
Spill Number/Closed Date:	0506760 / 2005-09-08
Facility ID:	0506760
Facility Type:	ER
DER Facility ID:	299331
Site ID:	352034
DEC Region:	2
Spill Cause:	Equipment Failure
Spill Class:	C4
SWIS:	0301
Spill Date:	2005-09-01
Investigator:	SMSANGES
Referred To:	Not reported
Reported to Dept:	2005-09-01
CID:	408

RESIDENCE (Continued) **S102239631**

Water Affected:	Not reported
Spill Source:	Private Dwelling
Spill Notifier:	Responsible Party
Cleanup Ceased:	Not reported
Cleanup Meets Std:	True
Last Inspection:	Not reported
Recommended Penalty:	False
UST Trust:	False
Remediation Phase:	0
Date Entered In Computer:	2005-09-01
Spill Record Last Update:	2005-09-08
Spiller Name:	MILLIE LOPEZ
Spiller Company:	CASTLE OIL TERMINAL
Spiller Address:	290 LOCUST AVE
Spiller Company:	001
Contact Name:	HAL MANAGEMENT
Latitude:	40.8759290
Longitude:	-73.9020210
DEC Memo:	Sangesland spoke to Jim at Castle - He said there was an initial cleanup, but there may be additional work to be done. Don't close out until a follow up conversation with Jim Carey at Castle 9/8/2005 - Sangesland spoke to Millie at Castle Oil. She said Eastmond was hired the next day to complete the clean up. All work was completed.
Remarks:	DUE TO A DEFECTAVE GAUGE ON THE TANK. CASTLE HAS SENT A TEAM TO THE SITE.

All Materials:

Site ID:	352034
Operable Unit ID:	1109548
Operable Unit:	01
Material ID:	2099559
Material Code:	0003A
Material Name:	#6 fuel oil
Case No.:	Not reported
Material FA:	Petroleum
Quantity:	40.00
Units:	G
Recovered:	.00
Resource Affected:	Soil
Oxygenate:	Not reported

DV654 **PASHTRIK REALITY** **NY LTANKS** **S105999453**
SSW **2415 MORRIS AVE** **NY LEAD** **N/A**
1/4-1/2 **BRONX, NY 10468** **NY NYC LAND USE**
0.477 mi.
2520 ft. **Site 1 of 2 in cluster DV**

Relative: **Lower**

Actual: **129 ft.**

LTANKS:

Name:	PASHTRIK REALITY
Address:	2415 MORRIS AVE
City,State,Zip:	BRONX, NY 10468
Spill Number/Closed Date:	0304289 / 2005-12-07
Facility ID:	0304289
Site ID:	199820
Spill Date:	2003-07-23

PASHTRIK REALITY (Continued) **S105999453**

Spill Cause:	Tank Failure
Spill Source:	Commercial/Industrial
Spill Class:	C3
Cleanup Ceased:	Not reported
SWIS:	0301
Investigator:	TJDEMEO
Referred To:	Not reported
Reported to Dept:	2003-07-23
CID:	257
Water Affected:	Not reported
Spill Notifier:	Other
Last Inspection:	Not reported
Recommended Penalty:	False
Meets Standard:	False
UST Involvement:	False
Remediation Phase:	0
Date Entered In Computer:	2003-07-23
Spill Record Last Update:	2005-12-07
Spiller Name:	Not reported
Spiller Company:	PASHTRIK REALITY
Spiller Address:	Not reported
Spiller County:	001
Spiller Contact:	RENE LEWIS
Spiller Phone:	(718) 378-7000
Spiller Extention:	Not reported
DEC Region:	2
DER Facility ID:	166286
Latitude:	40.8610823
Longitude:	-73.9003023
DEC Memo:	Prior to Sept, 2004 data translation this spill Lead_DEC Field was DEMEO DeMeo responded to the site 7/23/03 TJD Tank Failure (5K). Slow leak. approximately 200 gallons on floor. Eastmond for cleanup. Tank emptied 3300 gallons. Product on floor vacuumed. Sump cleaned. Concrete floor to be pressure washed. Tank room has dirt floor. Subsurface investigation required. November 7, 2005, Durnin: On October 6, 2005, 2 1/2 months after the spill occurred, the 5,000 gallon oil tank was replaced. This spill is closed.
Remarks:	leaking tank - req a call back

All Materials:

Site ID:	199820
Operable Unit ID:	871151
Operable Unit:	01
Material ID:	505142
Material Code:	0001A
Material Name:	#2 fuel oil
Case No.:	Not reported
Material FA:	Petroleum
Quantity:	50.00
Units:	G
Recovered:	.00
Resource Affected:	Soil
Oxygenate:	Not reported

NYC LEAD:

Name:	Not reported

PASHTRIK REALITY (Continued) **S105999453**

Address:	2415 MORRIS AVENUE
City,State,Zip:	BRONX, NY 10468
Violation ID:	16289234
Building ID:	97570
Registration ID:	203419
Apartment:	A50
Story:	5
Class:	Most Serious
Inspection Date:	08/22/2023
Approved Date:	10/03/2023
Original Certify By Date:	11/02/2023
Original Correct By Date:	10/28/2023
New Certify By Date:	Not reported
New Correct By Date:	Not reported
Certified Date:	Not reported
Order Number:	617
NOV ID:	8667626
NOV Description:	27-2056.6 ADM CODE - CORRECT THE LEAD-BASED PAINT HAZARD - PAINT THAT TESTED POSITIVE FOR LEAD CONTENT AND THAT IS PEELING OR ON A DETERIORATED SUBSURFACE - USING WORK PRACTICES SET FORTH IN 28 RCNY 11-06(B)(2) 1st DOOR FRAME FROM SOUTH AT WEST WALL IN THE ENTRANCE LOCATED AT APT A50, 5th STORY, 1st APARTMENT FROM NORTH AT EAST
NOV Issued Date:	10/04/2023
Current Status ID:	20
Current Status:	DEFECT LETTER ISSUED
Current Status Date:	11/16/2023

Name:	Not reported
Address:	2415 MORRIS AVENUE
City,State,Zip:	BRONX, NY 10468
Violation ID:	16019063
Building ID:	97570
Registration ID:	203419
Apartment:	B20
Story:	Not reported
Class:	Most Serious
Inspection Date:	04/10/2023
Approved Date:	05/31/2023
Original Certify By Date:	06/10/2023
Original Correct By Date:	06/05/2023
New Certify By Date:	Not reported
New Correct By Date:	Not reported
Certified Date:	Not reported
Order Number:	618
NOV ID:	8506391
NOV Description:	SECTION 27-2056.7 ADM CODE: CORRECT FAILURE TO PROVIDE TO THE DEPARTMENT WITHIN 45 DAYS OF DEMAND ALL RECORDS REQUIRED TO BE MAINTAINED BY OWNER PURSUANT TO LOCAL LAW 1 OF 2004 RELATED TO LEAD-BASED PAINT NOTICES, INSPECTIONS AND REMEDIATION/ABATEMENT ACTIVITIES.
NOV Issued Date:	06/01/2023
Current Status ID:	2
Current Status:	NOV SENT OUT
Current Status Date:	06/01/2023

Name:	Not reported
Address:	2415 MORRIS AVENUE

PASHTRIK REALITY (Continued) **S105999453**

City,State,Zip:	BRONX, NY 10468
Violation ID:	13210189
Building ID:	97570
Registration ID:	203419
Apartment:	A40
Story:	4
Class:	Most Serious
Inspection Date:	07/29/2019
Approved Date:	08/05/2019
Original Certify By Date:	09/08/2019
Original Correct By Date:	09/03/2019
New Certify By Date:	Not reported
New Correct By Date:	Not reported
Certified Date:	Not reported
Order Number:	616
NOV ID:	6562966
NOV Description:	SECTION 27-2056.6 ADM CODE - CORRECT THE LEAD-BASED PAINT HAZARD - PRESUMED LEAD PAINT THAT IS PEELING OR ON A DETERIORATED SUBSURFACE USING WORK PRACTICES SET FORTH IN 28 RCNY 11-06(B)(2) CEILING IN THE BATHROOM LOCATED AT APT A40, 4th STORY, 1st APARTMENT FROM NORTH AT EAST
NOV Issued Date:	08/06/2019
Current Status ID:	19
Current Status:	VIOLATION CLOSED
Current Status Date:	08/22/2019

NYC LAND USE:

Name:	Not reported
Address:	2415 MORRIS AVENUE
City,State,Zip:	BRONX, NY 10468
Latitude:	40.8610556
Longitude:	-73.9005028
Type Of Ownership Code:	Not reported
Owner Name:	H & H REAL PROPERTY LLC
Borough:	BX
Tax Block:	3184
Tax Lot:	61
Community District:	205
Census Tract 2020:	2023900
Census Block 2020:	20239001000
Census Tract 2010:	239
Census Block 2010:	1000
School District:	10
City Council District:	14
Fire Company:	L033
Police Precinct:	46
Health Center District:	25
Health Area:	1600
Sanitation District Boro:	2
Sanitation District Number:	05
Sanitation Subsection:	2A
Zoning District 1:	R8: Residential Districts
Zoning District 2:	Not reported
Zoning District 3:	Not reported
Zoning District 4:	Not reported
Commercial Overlay 1:	Not reported
Commercial Overlay 2:	Not reported

PASHTRIK REALITY (Continued) **S105999453**

Special Purpose District 1:	Not reported
Special Purpose District 2:	Not reported
Special Purpose District 3:	Not reported
Limited Height District:	Not reported
Spill Boundary Indicator:	N
Building Class:	C1: WALK UP APARTMENTS - Over Six Families Without Stores
Land Use Category:	Multi-Family Walk-Up Buildings
Number Of Easements:	0
Lot Area:	11354
Total Building Floor Area:	47725
Commercial Floor Area:	0
Residential Floor Area:	47725
Office Floor Area:	0
Retail Floor Area:	0
Garage Floor Area:	0
Storage Floor Area:	0
Factory Floor Area:	0
Other Floor Area:	0
Total Building Floor Area Source Code:	2
Number Of Buildings:	1
Number Of Floors:	5.0000000
Residential Units:	53
Total Units:	53
Lot Frontage:	129.7500000
Lot Depth:	89.5000000
Building Frontage:	129.0000000
Building Depth:	75.0000000
Extension Code:	N
Proximity Code:	0
Irregular Lot Code:	N
Lot Type:	5
Basement Type/Grade:	0
Assessed Land Value:	46350.00000
Assessed Total Value:	1362600.00000
Exempt Total Value:	0.00000
Year Built:	1923
Year Altered 1:	0
Year Altered 2:	0
Historic District Name:	Not reported
Landmark Status:	Not reported
Built Floor Area Ratio:	4.20000000000
Maximum Allowable Residential Far:	6.02000000000
Maximum Allowable Commercial Far:	0.00000000000
Maximum Allowable Community Facility Far:	6.50000000000
Boro Code:	2
Borough, Tax Block and Lot:	2031840061.00000000
Condominium Number:	Not reported
Census Tract 2:	0239
X Coordinate:	1011772
Y Coordinate:	252999
Zoning Map #:	3c
Zoning Map Code:	Not reported
Sanborn Map #:	214 016
Tax Map #:	21110
E-designation Number:	Not reported
Apportionment BBL:	Not reported
Apportionment Date:	Not reported

PASHTRIK REALITY (Continued) **S105999453**

Pluto ??? Dtm Base Map Indicator:	1
2007 Flood Insurance Rate Map Indicator:	Not reported
2015 Preliminary Flood Insurance Rate Map Indicator:	Not reported
Version Number:	24v1.1
Changed By DCP:	Not reported

DU655 **NY Spills** **S107781612**
SE **2537 DECATUR AVENUE** **NY LEAD** **N/A**
1/4-1/2 **BRONX, NY 10458** **NY NYC LAND USE**
0.477 mi.
2520 ft. **Site 3 of 4 in cluster DU**

Relative: **Lower**
Actual: **79 ft.**

SPILLS:

Name:	RESIDENCE
Address:	2537 DECATUR AVE
City,State,Zip:	BRONX, NY
Spill Number/Closed Date:	0001895 / 2003-03-21
Facility ID:	0001895
Facility Type:	ER
DER Facility ID:	156541
Site ID:	187367
DEC Region:	2
Spill Cause:	Equipment Failure
Spill Class:	C4
SWIS:	0301
Spill Date:	2000-05-15
Investigator:	SACCACIO
Referred To:	Not reported
Reported to Dept:	2000-05-15
CID:	389
Water Affected:	Not reported
Spill Source:	Private Dwelling
Spill Notifier:	Other
Cleanup Ceased:	Not reported
Cleanup Meets Std:	False
Last Inspection:	Not reported
Recommended Penalty:	False
UST Trust:	False
Remediation Phase:	0
Date Entered In Computer:	2000-05-15
Spill Record Last Update:	2003-03-21
Spiller Name:	UNKNOWN
Spiller Company:	Unknown
Spiller Address:	UNKNOWN
Spiller Company:	999
Contact Name:	CALLER
Latitude:	40.8624377
Longitude:	-73.8913215
DEC Memo:	Not reported
Remarks:	caller reporting a spill of material onto a side walk no clean up as of yet and due to a defective gauge no callback necessary

All Materials:

Site ID:	187367
Operable Unit ID:	823803
Operable Unit:	01
Material ID:	550279
Material Code:	0002A

(Continued) **S107781612**

Material Name:	#4 fuel oil
Case No.:	Not reported
Material FA:	Petroleum
Quantity:	5.00
Units:	G
Recovered:	5.00
Resource Affected:	Soil
Oxygenate:	Not reported

NYC LEAD:

Name:	Not reported
Address:	2537 DECATUR AVENUE
City,State,Zip:	BRONX, NY 10458
Violation ID:	14768852
Building ID:	60790
Registration ID:	200061
Apartment:	9
Story:	3
Class:	Most Serious
Inspection Date:	01/05/2022
Approved Date:	01/06/2022
Original Certify By Date:	02/05/2022
Original Correct By Date:	01/31/2022
New Certify By Date:	Not reported
New Correct By Date:	Not reported
Certified Date:	Not reported
Order Number:	617
NOV ID:	7599817
NOV Description:	SECTION 27-2056.6 ADM CODE - CORRECT THE LEAD-BASED PAINT HAZARD - PAINT THAT TESTED POSITIVE FOR LEAD CONTENT AND THAT IS PEELING OR ON A DETERIORATED SUBSURFACE - USING WORK PRACTICES SET FORTH IN 28 RCNY 11-06(B)(2) NORTH WALL IN THE FOYER LOCATED AT APT 9, 3rd STORY, 2nd APARTMENT FROM EAST AT SOUTH
NOV Issued Date:	01/07/2022
Current Status ID:	19
Current Status:	VIOLATION CLOSED
Current Status Date:	07/20/2022

Name:	Not reported
Address:	2537 DECATUR AVENUE
City,State,Zip:	BRONX, NY 10458
Violation ID:	14768853
Building ID:	60790
Registration ID:	200061
Apartment:	9
Story:	3
Class:	Most Serious
Inspection Date:	01/05/2022
Approved Date:	01/06/2022
Original Certify By Date:	02/05/2022
Original Correct By Date:	01/31/2022
New Certify By Date:	Not reported
New Correct By Date:	Not reported
Certified Date:	Not reported
Order Number:	617
NOV ID:	7599817

(Continued) **S107781612**

NOV Description:	SECTION 27-2056.6 ADM CODE - CORRECT THE LEAD-BASED PAINT HAZARD - PAINT THAT TESTED POSITIVE FOR LEAD CONTENT AND THAT IS PEELING OR ON A DETERIORATED SUBSURFACE - USING WORK PRACTICES SET FORTH IN 28 RCNY 11-06(B)(2) 1st CLOSET FROM NORTH AT EAST WALL DOOR, 1st CLOSET FROM NORTH AT EAST WALL DOOR FRAME IN THE PRIVATE HALLWAY LOCATED AT APT 9, 3rd STORY, 2nd APARTMENT FROM EAST AT SOUTH
NOV Issued Date:	01/07/2022
Current Status ID:	19
Current Status:	VIOLATION CLOSED
Current Status Date:	07/20/2022
Name:	Not reported
Address:	2537 DECATUR AVENUE
City,State,Zip:	BRONX, NY 10458
Violation ID:	14768854
Building ID:	60790
Registration ID:	200061
Apartment:	9
Story:	3
Class:	Most Serious
Inspection Date:	01/05/2022
Approved Date:	01/06/2022
Original Certify By Date:	02/05/2022
Original Correct By Date:	01/31/2022
New Certify By Date:	Not reported
New Correct By Date:	Not reported
Certified Date:	Not reported
Order Number:	617
NOV ID:	7599817
NOV Description:	SECTION 27-2056.6 ADM CODE - CORRECT THE LEAD-BASED PAINT HAZARD - PAINT THAT TESTED POSITIVE FOR LEAD CONTENT AND THAT IS PEELING OR ON A DETERIORATED SUBSURFACE - USING WORK PRACTICES SET FORTH IN 28 RCNY 11-06(B)(2) 1st RISER FROM NORTH AT EAST WALL, WEST WALL IN THE 3rd ROOM FROM NORTH AT EAST LOCATED AT APT 9, 3rd STORY, 2nd APARTMENT FROM EAST AT SOUTH
NOV Issued Date:	01/07/2022
Current Status ID:	19
Current Status:	VIOLATION CLOSED
Current Status Date:	07/20/2022
Name:	Not reported
Address:	2537 DECATUR AVENUE
City,State,Zip:	BRONX, NY 10458
Violation ID:	15514120
Building ID:	60790
Registration ID:	200061
Apartment:	12
Story:	3
Class:	Most Serious
Inspection Date:	11/07/2022
Approved Date:	11/09/2022
Original Certify By Date:	12/09/2022
Original Correct By Date:	12/04/2022
New Certify By Date:	Not reported
New Correct By Date:	Not reported
Certified Date:	Not reported
Order Number:	617

(Continued) **S107781612**

NOV ID: 8138253
NOV Description: 27-2056.6 ADM CODE - CORRECT THE LEAD-BASED PAINT HAZARD - PAINT THAT TESTED POSITIVE FOR LEAD CONTENT AND THAT IS PEELING OR ON A DETERIORATED SUBSURFACE - USING WORK PRACTICES SET FORTH IN 28 RCNY 11-06(B)(2) WEST WALL, 1st WINDOW FRAME FROM NORTH AT EAST WALL IN THE 3rd ROOM FROM EAST LOCATED AT APT 12, 3rd STORY, 1st APARTMENT FROM NORTH AT EAST
NOV Issued Date: 11/10/2022
Current Status ID: 22
Current Status: FIRST NO ACCESS TO RE- INSPECT VIOLATION
Current Status Date: 11/04/2023

Name: Not reported
Address: 2537 DECATUR AVENUE
City,State,Zip: BRONX, NY 10458
Violation ID: 14427582
Building ID: 60790
Registration ID: 200061
Apartment: 18
Story: 4
Class: Most Serious
Inspection Date: 07/07/2021
Approved Date: 07/07/2021
Original Certify By Date: 08/06/2021
Original Correct By Date: 08/01/2021
New Certify By Date: Not reported
New Correct By Date: Not reported
Certified Date: Not reported
Order Number: 617
NOV ID: 7399953
NOV Description: 27-2056.6 ADM CODE - CORRECT THE LEAD-BASED PAINT HAZARD - PAINT THAT TESTED POSITIVE FOR LEAD CONTENT AND THAT IS PEELING OR ON A DETERIORATED SUBSURFACE - USING WORK PRACTICES SET FORTH IN 28 RCNY 11-06(B)(2) 1st DOOR FRAME FROM WEST AT NORTH WALL IN THE BATHROOM LOCATED AT APT 18, 4th STORY, 1st APARTMENT FROM NORTH AT EAST
NOV Issued Date: 07/08/2021
Current Status ID: 22
Current Status: FIRST NO ACCESS TO RE- INSPECT VIOLATION
Current Status Date: 11/04/2023

Name: Not reported
Address: 2537 DECATUR AVENUE
City,State,Zip: BRONX, NY 10458
Violation ID: 14674785
Building ID: 60790
Registration ID: 200061
Apartment: 18
Story: 4
Class: Most Serious
Inspection Date: 11/08/2021
Approved Date: 11/09/2021
Original Certify By Date: 12/09/2021
Original Correct By Date: 12/04/2021
New Certify By Date: Not reported
New Correct By Date: Not reported
Certified Date: Not reported
Order Number: 617

(Continued) **S107781612**

NOV ID:	7541186
NOV Description:	27-2056.6 ADM CODE - CORRECT THE LEAD-BASED PAINT HAZARD - PAINT THAT TESTED POSITIVE FOR LEAD CONTENT AND THAT IS PEELING OR ON A DETERIORATED SUBSURFACE - USING WORK PRACTICES SET FORTH IN 28 RCNY 11-06(B)(2) 1st DOOR FRAME FROM WEST AT NORTH WALL IN THE BATHROOM LOCATED AT APT 18, 4th STORY, 1st APARTMENT FROM NORTH AT EAST
NOV Issued Date:	11/10/2021
Current Status ID:	22
Current Status:	FIRST NO ACCESS TO RE- INSPECT VIOLATION
Current Status Date:	11/04/2023
Name:	Not reported
Address:	2537 DECATUR AVENUE
City,State,Zip:	BRONX, NY 10458
Violation ID:	14674787
Building ID:	60790
Registration ID:	200061
Apartment:	18
Story:	4
Class:	Most Serious
Inspection Date:	11/08/2021
Approved Date:	11/09/2021
Original Certify By Date:	12/09/2021
Original Correct By Date:	12/04/2021
New Certify By Date:	Not reported
New Correct By Date:	Not reported
Certified Date:	Not reported
Order Number:	617
NOV ID:	7541186
NOV Description:	27-2056.6 ADM CODE - CORRECT THE LEAD-BASED PAINT HAZARD - PAINT THAT TESTED POSITIVE FOR LEAD CONTENT AND THAT IS PEELING OR ON A DETERIORATED SUBSURFACE - USING WORK PRACTICES SET FORTH IN 28 RCNY 11-06(B)(2) NORTH WALL IN THE KITCHEN LOCATED AT APT 18, 4th STORY, 1st APARTMENT FROM NORTH AT EAST
NOV Issued Date:	11/10/2021
Current Status ID:	22
Current Status:	FIRST NO ACCESS TO RE- INSPECT VIOLATION
Current Status Date:	11/04/2023
Name:	Not reported
Address:	2537 DECATUR AVENUE
City,State,Zip:	BRONX, NY 10458
Violation ID:	15514118
Building ID:	60790
Registration ID:	200061
Apartment:	12
Story:	3
Class:	Most Serious
Inspection Date:	11/07/2022
Approved Date:	11/09/2022
Original Certify By Date:	12/09/2022
Original Correct By Date:	12/04/2022
New Certify By Date:	Not reported
New Correct By Date:	Not reported
Certified Date:	Not reported
Order Number:	617
NOV ID:	8138253

(Continued) **S107781612**

NOV Description:	27-2056.6 ADM CODE - CORRECT THE LEAD-BASED PAINT HAZARD - PAINT THAT TESTED POSITIVE FOR LEAD CONTENT AND THAT IS PEELING OR ON A DETERIORATED SUBSURFACE - USING WORK PRACTICES SET FORTH IN 28 RCNY 11-06(B)(2) 1st CLOSET FROM WEST AT NORTH WALL DOOR FRAME, 1st DOOR FRAME FROM NORTH AT EAST WALL, 1st DUMB WAITER FROM WEST AT NORTH WALL IN THE FOYER LOCATED AT APT 12, 3rd STORY, 1st APARTMENT FROM NORTH AT EAST
NOV Issued Date:	11/10/2022
Current Status ID:	22
Current Status:	FIRST NO ACCESS TO RE- INSPECT VIOLATION
Current Status Date:	11/04/2023

NYC LAND USE:

Name:	Not reported
Address:	2537 DECATUR AVENUE
City,State,Zip:	BRONX, NY 10458
Latitude:	40.8622307
Longitude:	-73.8917666
Type Of Ownership Code:	Not reported
Owner Name:	NIZAO REALTY CORP
Borough:	BX
Tax Block:	3275
Tax Lot:	57
Community District:	207
Census Tract 2020:	2039901
Census Block 2020:	20399013001
Census Tract 2010:	399.01
Census Block 2010:	3002
School District:	10
City Council District:	15
Fire Company:	E079
Police Precinct:	52
Health Center District:	21
Health Area:	900
Sanitation District Boro:	2
Sanitation District Number:	07
Sanitation Subsection:	2B
Zoning District 1:	C4-4: Commercial Districts
Zoning District 2:	Not reported
Zoning District 3:	Not reported
Zoning District 4:	Not reported
Commercial Overlay 1:	Not reported
Commercial Overlay 2:	Not reported
Special Purpose District 1:	Not reported
Special Purpose District 2:	Not reported
Special Purpose District 3:	Not reported
Limited Height District:	Not reported
Spill Boundary Indicator:	N
Building Class:	C7: WALK UP APARTMENTS - Over Six Families with Stores
Land Use Category:	Mixed Residential & Commercial Buildings
Number Of Easements:	0
Lot Area:	5395
Total Building Floor Area:	22808
Commercial Floor Area:	4562
Residential Floor Area:	18246
Office Floor Area:	0
Retail Floor Area:	4562

(Continued) **S107781612**

Garage Floor Area:	0
Storage Floor Area:	0
Factory Floor Area:	0
Other Floor Area:	0
Total Building Floor Area Source Code:	2
Number Of Buildings:	1
Number Of Floors:	5.0000000
Residential Units:	27
Total Units:	30
Lot Frontage:	67.0800000
Lot Depth:	80.4200000
Building Frontage:	67.0800000
Building Depth:	68.0000000
Extension Code:	N
Proximity Code:	0
Irregular Lot Code:	N
Lot Type:	5
Basement Type/Grade:	1
Assessed Land Value:	170100.00000
Assessed Total Value:	1009350.00000
Exempt Total Value:	0.00000
Year Built:	1913
Year Altered 1:	0
Year Altered 2:	0
Historic District Name:	Not reported
Landmark Status:	Not reported
Built Floor Area Ratio:	4.23000000000
Maximum Allowable Residential Far:	3.44000000000
Maximum Allowable Commercial Far:	3.40000000000
Maximum Allowable Community Facility Far:	6.50000000000
Boro Code:	2
Borough, Tax Block and Lot:	2032750057.00000000
Condominium Number:	Not reported
Census Tract 2:	039901
X Coordinate:	1014188
Y Coordinate:	253430
Zoning Map #:	3c
Zoning Map Code:	Not reported
Sanborn Map #:	214 045
Tax Map #:	21202
E-designation Number:	Not reported
Apportionment BBL:	Not reported
Apportionment Date:	Not reported
Pluto ??? Dtm Base Map Indicator:	1
2007 Flood Insurance Rate Map Indicator:	Not reported
2015 Preliminary Flood Insurance Rate Map Indicator:	Not reported
Version Number:	24v1.1
Changed By DCP:	Not reported

DW656 **LEHMAN 2-477842** **NY Spills** **S118461921**
NNE **250 BEDFORD PARK BLVD WEST** **N/A**
1/4-1/2 **BRONX, NY**
0.479 mi.
2530 ft. **Site 1 of 5 in cluster DW**

Relative:
Lower

Actual:
127 ft.

SPILLS:

Name:	LEHMAN 2-477842
Address:	250 BEDFORD PARK BLVD WEST
City,State,Zip:	BRONX, NY
Spill Number/Closed Date:	1510891 / 2016-02-11
Facility ID:	1510891
Facility Type:	ER
DER Facility ID:	476862
Site ID:	522597
DEC Region:	2
Spill Cause:	Equipment Failure
Spill Class:	C4
SWIS:	0301
Spill Date:	2016-02-11
Investigator:	SXMAHAT
Referred To:	Not reported
Reported to Dept:	2016-02-11
CID:	Not reported
Water Affected:	Not reported
Spill Source:	Gasoline Station or other PBS Facility
Spill Notifier:	Other
Cleanup Ceased:	Not reported
Cleanup Meets Std:	False
Last Inspection:	Not reported
Recommended Penalty:	False
UST Trust:	False
Remediation Phase:	0
Date Entered In Computer:	2016-02-11
Spill Record Last Update:	2016-02-11
Spiller Name:	Not reported
Spiller Company:	LEHMAN 2-477842
Spiller Address:	Not reported
Spiller Company:	999
Contact Name:	ILONA LININS
Latitude:	Not reported
Longitude:	Not reported
DEC Memo:	2/11/16: Mahat t/c: Mahat talked to Ms. Ilona Linins [Lehman CUNY - Environmental Health and Safety] inquiring about the nature of the spill. Spill was from the elevator hydraulic system. After an investigation, it has been established that the leak was from the pipes system not from the tanks/reservoir. Leak has been isolated and stopped. Elevator technician is on site. Clean up has been performed. No other resources were impacted. Based on the phone conversation with the EH&S personnel, the Department does not warrant any further investigation on the spill case. Spill case is closed on NYSDEC Spill database.
Remarks:	spill to inside concrete floor/clean up complete

All Materials:

Site ID:	522597
Operable Unit ID:	1271608

LEHMAN 2-477842 (Continued) **S118461921**

Operable Unit:	01
Material ID:	2275864
Material Code:	0010
Material Name:	hydraulic oil
Case No.:	Not reported
Material FA:	Petroleum
Quantity:	15.00
Units:	G
Recovered:	Not reported
Resource Affected:	Not reported
Oxygenate:	Not reported

DW657 **LEHMAN COLLEGE** **NY Spills** **S111065150**
NNE **250 BEDFORD PARK BLVD WEST** **N/A**
1/4-1/2 **BRONX, NY 10468**
0.479 mi.
2530 ft. **Site 2 of 5 in cluster DW**

Relative:
Lower

Actual:
127 ft.

SPILLS:

Name:	LEHMAN COLLEGE
Address:	250 BEDFORD PARK BLVD WEST
City,State,Zip:	BRONX, NY 10468
Spill Number/Closed Date:	1103303 / 2011-10-06
Facility ID:	1103303
Facility Type:	ER
DER Facility ID:	405418
Site ID:	450864
DEC Region:	2
Spill Cause:	Equipment Failure
Spill Class:	C4
SWIS:	0301
Spill Date:	2011-06-23
Investigator:	JBVOUGHT
Referred To:	Not reported
Reported to Dept:	2011-06-23
CID:	Not reported
Water Affected:	Not reported
Spill Source:	Institutional, Educational, Gov., Other
Spill Notifier:	Responsible Party
Cleanup Ceased:	Not reported
Cleanup Meets Std:	False
Last Inspection:	Not reported
Recommended Penalty:	False
UST Trust:	False
Remediation Phase:	0
Date Entered In Computer:	2011-06-23
Spill Record Last Update:	2011-10-06
Spiller Name:	ILONA LININS
Spiller Company:	LEHMAN COLLEGE
Spiller Address:	250 BEDFORD PARK BLVD WEST
Spiller Company:	999
Contact Name:	ILONA LININS
Latitude:	40.8749740
Longitude:	-73.8929000
DEC Memo:	buried oil storage tank associated with an oil/water separator located in a college motor pool repair garage. Borings were taken around the tank and some hits were

LEHMAN COLLEGE (Continued) **S111065150**

detected.
6/24/11-HRAHMED-Spoke to Ilona of Lehman college. They want to close out a 280 gal UST which is
connected to a oil-water separator. They will do some investigation around the tank. Contact Info:
Ilona Linins Office of Environmental Health and Safety Lehman College, The City University of New
York 250 Bedford Park Blvd West Bronx, New York 10468-1589 Tel. (718) 960-8988 Fax (718) 960-7345
Email: ilona.linins@lehman.cuny.edu 6/29/11-HRAHMED-Received email from Mark of O'BRIEN & GERE.
They will do an investigation around the tank and send me the report. Uploaded a picture of the
location of the tank received from Mark. Mark A. Randazzo O'BRIEN & GERE 22 Saw Mill River
Road/First Floor Hawthorne, NY 10532 Tel:781-883-6432Cell: 845-319-6222 Email:
mark.randazzo@obg.com Fax: 914-345-1611 10/4/11-HRAHMED- Received UST Closure report from Mark
Randazzo of O'Brien & Gere. DEC Jeff spoke to Mark and Jeff will respond after his review. Closure
report is uploaded to eDocs. 10/6/11-Fu-Intern Fu completed file summary below: UST Closure Report
(O Brien & Gere)-Oct 2011. Lehman College requests permission to close in-place the 280-gal UST
based on attached data, which would include following activities: pumping up oily wastewater from
tank; cleaning of feed piping from oil/water interceptor; soapy solution; filling with concrete
slurry. The Site in the vicinity of the UST is underlain by 6 to 18-inches of re-enforced concrete
followed by fill material to a depth of at least 11 to 16 feet below grade (fbg). 5 soil borings
via Geoprobe; 3 of them were converted to gw wells (1-inch diameter PVC pipe wells and purged to 5
well volumes). A hydraulic gradient is estimated toward the north, however the gradient is very low
and consultant noted that it should be confirmed by additional measurements (there s no elevation
survey conducted). Report recommends no remedial activities for either soil or gw. Soil analytics
from 06/09/2011 show: 1200 ppb Benz(a)Anth: (SB-2 4-5 bg), 1100 ppb Benzo(b)pyr (SB-2 4-5 bg), 1100
ppb Chrysene (SB-2 4-5 bg), 60 ppb m&p-Xylene (SB-3/2'-3'), 3200 ppb Benz(a)Anth (SB-3/2'-3'), 2400
ppb Benzo(b)pyr (SB-3/2'-3'), 3200 ppb Benzo(b)fl (SB-3/2'-3'), 2700 ppb Chrysene (SB-3/2'-3'),
1500 ppb Benz(a)Anth (SB-3/7'-8'), 1300 ppb Benzo(b)pyr (SB-3/7'-8'), 1800 ppb Benzo(b)fl
(SB-3/7'-8'), 1700 ppb Chrysene (SB-3/7'-8'), 2800 ppb Benz(a)Anth (SB-5 9'-10), 3600 ppb
Benzo(b)pyr (SB-5 9'-10), 4700 ppb Benzo(b)fluo (SB-5 9'-10), 2800 ppb Chrysene (SB-5 9'-10). GW
analysis from 06/08/2011 show: 9 ppb Ethylbenzene (SB-3), 37 ppb Xylene(SB-3), 94 ppb
Naphthalene(SB-3), 1.3 ppb Benz(a)Anth (SB-3), 1.3 ppb Benzo(b)pyr (SB-3), 1.9 ppb Benzo(b)fl

LEHMAN COLLEGE (Continued) **S111065150**

(SB-3), 0.66 ppb Benzo(K)fl (SB-3), 1.2 ppb Chrysene (SB-3), 0.67 ppb Indeno(1,2,3-cd)py (SB-3), 55
ppb Naphthalene(SB-3), 15 ppb Ethylbenzene (SB-4), 115 ppb Xylene(SB-4), 90 ppb Naphthalene(SB-4),
0.64 ppb Benz(a)Anth (SB-4), 0.73 ppb Benzo(b)pyr (SB-4), 1.1 ppb Benzo(b)fl (SB-4), 0.39 ppb
Benzo(K)fl (SB-4), 0.6 ppb Chrysene (SB-4), 0.42 ppb Indeno(1,2,3-cd)py (SB-4), 49 ppb
Naphthalene(SB-4), 6.4 ppb Ethylbenzene (SB-5), 9.2 ppb Xylene(SB-5), 0.55 ppb Benz(a)Anth (SB-5),
0.5 ppb Benzo(b)pyr (SB-5), 0.76 ppb Benzo(b)fl (SB-5), 0.28 ppb Benzo(k)fl (SB-5), 0.49 ppb
Chrysene (SB-5), 0.27 ppb Indeno(1,2,3-cd)py (SB-5). Intern Fu-Site is associated with two PBS #:
2-200522 and 2-477842 and the later one has recorded wasted oil storage on 10/1/80 and 9/1/97.
10/6/11-Vought-Called and spoke to Mark Randazzo and site will remain a loading dock and no new
development in planned (as such no vapor barrier or SSDS required). Intern Fu to draft Spill
Closure Letter and sent to Randazzo via email. Vought received and approved closure letter and
letter sent by Intern Fu to Randazzo via email. Spill reassigned from DEC Ahmed to Vought as per
DEC Austin and spill closed by Vought. 10/6/11-Fu-Updated contractor contact info: Mr. Edward
Wagner Senior Project Manager Dormitory Authority State of New York 695 Park Ave., West Bldg.,
Suite 103B New York, NY 10021

Remarks: UST used for containment oil/water separator is being scheduled to be removed. Soil tests indicate soil impacted with petroleum from the area. Tank is not in use anymore. College personnel contact regional offcie who instructed to call in as spill.

All Materials:

Site ID:	450864
Operable Unit ID:	1201062
Operable Unit:	01
Material ID:	2197556
Material Code:	0022
Material Name:	waste oil/used oil
Case No.:	Not reported
Material FA:	Petroleum
Quantity:	Not reported
Units:	Not reported
Recovered:	Not reported
Resource Affected:	Soil
Oxygenate:	Not reported

658 East 1/4-1/2 0.480 mi. 2534 ft. | **MANHOLE 118**
2855 BAINBRIDGE AVENUE
BRONX, NY | **NY Spills** **S104195910**
NY NYC LAND USE **N/A**

Relative: Lower

Actual: 120 ft.

SPILLS:

Name:	MANHOLE 118
Address:	2855 BAINBRIDGE AVENUE
City,State,Zip:	BRONX, NY
Spill Number/Closed Date:	9908066 / 2002-02-20
Facility ID:	9908066
Facility Type:	ER
DER Facility ID:	120335
Site ID:	140901
DEC Region:	2
Spill Cause:	Unknown
Spill Class:	D3
SWIS:	0301
Spill Date:	1999-10-03
Investigator:	COMENALE
Referred To:	Not reported
Reported to Dept:	1999-10-03
CID:	389
Water Affected:	Not reported
Spill Source:	Commercial/Industrial
Spill Notifier:	Other
Cleanup Ceased:	Not reported
Cleanup Meets Std:	False
Last Inspection:	Not reported
Recommended Penalty:	False
UST Trust:	False
Remediation Phase:	0
Date Entered In Computer:	1999-10-03
Spill Record Last Update:	2002-02-20
Spiller Name:	UNKNOWN
Spiller Company:	Unknown
Spiller Address:	UNKNOWN
Spiller Company:	999
Contact Name:	Not reported
Latitude:	40.8688452
Longitude:	-73.8878563
DEC Memo:	Not reported
Remarks:	caller reporting 1 gal of unk oil in a dry manhole clean up pending lab results no callback necessary coned#128203

All Materials:

Site ID:	140901
Operable Unit ID:	1082343
Operable Unit:	01
Material ID:	300749
Material Code:	0066A
Material Name:	unknown petroleum
Case No.:	Not reported
Material FA:	Petroleum
Quantity:	1.00
Units:	G
Recovered:	.00
Resource Affected:	Soil
Oxygenate:	Not reported

MANHOLE 118 (Continued) **S104195910**

NYC LAND USE:

Name:	Not reported
Address:	2855 BAINBRIDGE AVENUE
City,State,Zip:	BRONX, NY 10458
Latitude:	40.8691380
Longitude:	-73.8877131
Type Of Ownership Code:	Not reported
Owner Name:	DHANRAJ, DANNY
Borough:	BX
Tax Block:	3296
Tax Lot:	59
Community District:	207
Census Tract 2020:	2040702
Census Block 2020:	20407025000
Census Tract 2010:	407.02
Census Block 2010:	5000
School District:	10
City Council District:	15
Fire Company:	E079
Police Precinct:	52
Health Center District:	21
Health Area:	420
Sanitation District Boro:	2
Sanitation District Number:	07
Sanitation Subsection:	2B
Zoning District 1:	R5B: Residential Districts
Zoning District 2:	Not reported
Zoning District 3:	Not reported
Zoning District 4:	Not reported
Commercial Overlay 1:	Not reported
Commercial Overlay 2:	Not reported
Special Purpose District 1:	Not reported
Special Purpose District 2:	Not reported
Special Purpose District 3:	Not reported
Limited Height District:	Not reported
Spill Boundary Indicator:	N
Building Class:	C0: WALK UP APARTMENTS - Three Families
Land Use Category:	Multi-Family Walk-Up Buildings
Number Of Easements:	0
Lot Area:	3315
Total Building Floor Area:	3978
Commercial Floor Area:	0
Residential Floor Area:	2652
Office Floor Area:	0
Retail Floor Area:	0
Garage Floor Area:	0
Storage Floor Area:	0
Factory Floor Area:	0
Other Floor Area:	0
Total Building Floor Area Source Code:	2
Number Of Buildings:	1
Number Of Floors:	2.0000000
Residential Units:	3
Total Units:	3
Lot Frontage:	25.8300000
Lot Depth:	135.8400000
Building Frontage:	21.0000000

MANHOLE 118 (Continued) **S104195910**

Building Depth:	62.0000000
Extension Code:	N
Proximity Code:	1
Irregular Lot Code:	N
Lot Type:	5
Basement Type/Grade:	1
Assessed Land Value:	10200.00000
Assessed Total Value:	53280.00000
Exempt Total Value:	1400.00000
Year Built:	1901
Year Altered 1:	0
Year Altered 2:	0
Historic District Name:	Not reported
Landmark Status:	Not reported
Built Floor Area Ratio:	1.20000000000
Maximum Allowable Residential Far:	1.35000000000
Maximum Allowable Commercial Far:	0.00000000000
Maximum Allowable Community Facility Far:	2.00000000000
Boro Code:	2
Borough, Tax Block and Lot:	2032960059.00000000
Condominium Number:	Not reported
Census Tract 2:	040702
X Coordinate:	1015306
Y Coordinate:	255948
Zoning Map #:	3c
Zoning Map Code:	Not reported
Sanborn Map #:	214 059
Tax Map #:	21202
E-designation Number:	Not reported
Apportionment BBL:	Not reported
Apportionment Date:	Not reported
Pluto ??? Dtm Base Map Indicator:	1
2007 Flood Insurance Rate Map Indicator:	Not reported
2015 Preliminary Flood Insurance Rate Map Indicator:	Not reported
Version Number:	24v1.1
Changed By DCP:	Not reported

DV659 **2420 MORRIS AVE** **NY Spills** **S103517611**
South **2420 MORRIS AVE** **N/A**
1/4-1/2 **BRONX, NY**
0.483 mi.
2552 ft. **Site 2 of 2 in cluster DV**

Relative: **Lower**

Actual: **129 ft.**

SPILLS:

Name:	2420 MORRIS AVE
Address:	2420 MORRIS AVE
City,State,Zip:	BRONX, NY
Spill Number/Closed Date:	9603859 / 1996-06-21
Facility ID:	9603859
Facility Type:	ER
DER Facility ID:	173030
Site ID:	208523
DEC Region:	2
Spill Cause:	Equipment Failure
Spill Class:	B3
SWIS:	0301
Spill Date:	1996-06-20
Investigator:	JMKRIMGO

2420 MORRIS AVE (Continued) **S103517611**

Referred To:	Not reported
Reported to Dept:	1996-06-20
CID:	365
Water Affected:	Not reported
Spill Source:	Private Dwelling
Spill Notifier:	Other
Cleanup Ceased:	Not reported
Cleanup Meets Std:	False
Last Inspection:	Not reported
Recommended Penalty:	False
UST Trust:	False
Remediation Phase:	0
Date Entered In Computer:	1996-06-20
Spill Record Last Update:	1996-06-28
Spiller Name:	Not reported
Spiller Company:	Not reported
Spiller Address:	2420 MORRIS AV
Spiller Company:	001
Contact Name:	Not reported
Latitude:	40.8612064
Longitude:	-73.9000866
DEC Memo:	Prior to Sept, 2004 data translation this spill Lead_DEC Field was KRIMGOLD
Remarks:	broken underground fill line owner of building called a clean up crew

All Materials:

Site ID:	208523
Operable Unit ID:	1034995
Operable Unit:	01
Material ID:	350136
Material Code:	0003A
Material Name:	#6 fuel oil
Case No.:	Not reported
Material FA:	Petroleum
Quantity:	.00
Units:	G
Recovered:	.00
Resource Affected:	Soil
Oxygenate:	Not reported

Name:	2420 MORRIS AVE
Address:	2420 MORRIS AVE
City,State,Zip:	BRONX, NY
Spill Number/Closed Date:	9604118 / 1997-03-03
Facility ID:	9604118
Facility Type:	ER
DER Facility ID:	173030
Site ID:	208524
DEC Region:	2
Spill Cause:	Unknown
Spill Class:	C4
SWIS:	0301
Spill Date:	1996-06-26
Investigator:	MCTIBBE
Referred To:	Not reported
Reported to Dept:	1996-06-26
CID:	297

2420 MORRIS AVE (Continued) **S103517611**

Water Affected:	Not reported
Spill Source:	Institutional, Educational, Gov., Other
Spill Notifier:	Other
Cleanup Ceased:	Not reported
Cleanup Meets Std:	False
Last Inspection:	Not reported
Recommended Penalty:	False
UST Trust:	False
Remediation Phase:	0
Date Entered In Computer:	1996-06-26
Spill Record Last Update:	2004-07-20
Spiller Name:	Not reported
Spiller Company:	STUYVESANT FUELS
Spiller Address:	Not reported
Spiller Company:	001
Contact Name:	NEAL TOMASETTI
Latitude:	40.8612064
Longitude:	-73.9000866
DEC Memo:	Prior to Sept, 2004 data translation this spill Lead_DEC Field was M TIBBE INTERBORO MYSTIC DELIVERED - SPILL IN BASEMNET - FILL LINE RUPTURED - EASTMOND CLEANING Interboro - Nancy Rodrigez or John Barros - 718-933-0600. See file.
Remarks:	CALLER IS FROM A CLEAN UP COMPANY AND DID NOT HAVE MUCH INFORMATION ON THE SPILL - HIS COMPANY IS ON SITE AT THIS TIME CLENING UP THE SPILL

All Materials:

Site ID:	208524
Operable Unit ID:	1035243
Operable Unit:	01
Material ID:	350404
Material Code:	0003A
Material Name:	#6 fuel oil
Case No.:	Not reported
Material FA:	Petroleum
Quantity:	20.00
Units:	G
Recovered:	.00
Resource Affected:	Soil
Oxygenate:	Not reported

DM660 **NY Spills S117852608**
SSW **2401 DAVIDSON AVENUE** **NY LEAD N/A**
1/4-1/2 **BRONX, NY 10468** **NY NYC LAND USE**
0.483 mi.
2552 ft. **Site 2 of 2 in cluster DM**

Relative:
Lower

Actual:
111 ft.

SPILLS:

Name:	OUTSIDE
Address:	2401 DAVIDSON AVE
City,State,Zip:	BRONX, NY
Spill Number/Closed Date:	1500989 / 2015-05-08
Facility ID:	1500989
Facility Type:	ER
DER Facility ID:	461918
Site ID:	507165

(Continued) **S117852608**

DEC Region:	2
Spill Cause:	Human Error
Spill Class:	Not reported
SWIS:	0301
Spill Date:	2015-04-28
Investigator:	vszhune
Referred To:	Not reported
Reported to Dept:	2015-04-28
CID:	Not reported
Water Affected:	Not reported
Spill Source:	Private Dwelling
Spill Notifier:	Other
Cleanup Ceased:	Not reported
Cleanup Meets Std:	False
Last Inspection:	Not reported
Recommended Penalty:	False
UST Trust:	False
Remediation Phase:	0
Date Entered In Computer:	2015-04-28
Spill Record Last Update:	2015-05-08
Spiller Name:	GABE ARLIA
Spiller Company:	MB TRANSPORT
Spiller Address:	2401 DAVIDSON AVE
Spiller Company:	999
Contact Name:	GABE ARLIA
Latitude:	Not reported
Longitude:	Not reported
DEC Memo:	4/28/15-Zhune spoke to Gabe Arlia from MB Fuel Transportation (718)401-2230. He said the tank overfilled. Approximately 2-3 gallons of #2 fuel oil came by the vent pipe into a planter. Sprague Energy (Oil Comapany) cleaned the planter. Aprague Energy Richard Clifford 718-579-3410 4/28/15-Zhune spoke to Richard. He said the planter has no plants it was only soil. approximately 2-3 gallons of #2 fuel oil went into the planter. They are in the process to remove the soil contaminated. 5/8/15- Richard Clifford sent the following email dated 5/4/15. On 4/28/15 our carrier had 3 gallon #2 oil spill from vent into a soil planter that is in front of the building. There was no spill in the basement. There were no spills during the 5/2/15 delivery to this location. On 4/28/15 Sprague Operating Resources LLC spill personnel removed the contaminated soil and placed this soil into a 55 gallon drum for disposal. Disposal manifest to be provided when this drum is shipped off site to Waste Recovery Solutions Inc., 343 King Street, Myerstown, Pa 17067. New soil was added to the planter to replace the contaminated soil. Before and after photos are attached. Spill Closed.
Remarks:	above ground planter affected clean up in progress

All Materials:

Site ID:	507165
Operable Unit ID:	1256504
Operable Unit:	01

(Continued) **S117852608**

Material ID: 2259433
Material Code: 0001A
Material Name: #2 fuel oil
Case No.: Not reported
Material FA: Petroleum
Quantity: 3.00
Units: G
Recovered: Not reported
Resource Affected: Soil
Oxygenate: Not reported

NYC LEAD:
Name: Not reported
Address: 2401 DAVIDSON AVENUE
City,State,Zip: BRONX, NY 10468
Violation ID: 15630122
Building ID: 60520
Registration ID: 201463
Apartment: 5D
Story: 5
Class: Most Serious
Inspection Date: 12/14/2022
Approved Date: 12/21/2022
Original Certify By Date: 01/20/2023
Original Correct By Date: 01/15/2023
New Certify By Date: 02/03/2023
New Correct By Date: 01/29/2023
Certified Date: Not reported
Order Number: 616
NOV ID: 8227611
NOV Description: 27-2056.6 ADM CODE - CORRECT THE LEAD-BASED PAINT HAZARD - PRESUMED LEAD PAINT THAT IS PEELING OR ON A DETERIORATED SUBSURFACE USING WORK PRACTICES SET FORTH IN 28 RCNY 11-06(B)(2) EAST WALL IN THE 2nd ROOM FROM EAST AT SOUTH LOCATED AT APT 5D, 5th STORY, 2nd APARTMENT FROM NORTH AT EAST
NOV Issued Date: 12/22/2022
Current Status ID: 6
Current Status: CERTIFICATION POSTPONMENT GRANTED
Current Status Date: 01/03/2023

Name: Not reported
Address: 2401 DAVIDSON AVENUE
City,State,Zip: BRONX, NY 10468
Violation ID: 13771284
Building ID: 60520
Registration ID: 201463
Apartment: 5D
Story: 5
Class: Most Serious
Inspection Date: 08/18/2020
Approved Date: 08/18/2020
Original Certify By Date: 09/17/2020
Original Correct By Date: 09/12/2020
New Certify By Date: 10/01/2020
New Correct By Date: 09/26/2020
Certified Date: 10/01/2020

(Continued) **S117852608**

Order Number:	617
NOV ID:	6933173
NOV Description:	SECTION 27-2056.6 ADM CODE - CORRECT THE LEAD-BASED PAINT HAZARD - PAINT THAT TESTED POSITIVE FOR LEAD CONTENT AND THAT IS PEELING OR ON A DETERIORATED SUBSURFACE - USING WORK PRACTICES SET FORTH IN 28 RCNY 11-06(B)(2) 1st CLOSET FROM WEST AT NORTH WALL DOOR, 1st CLOSET FROM WEST AT NORTH WALL DOOR FRAME, 1st DOOR FRAME FROM SOUTH AT WEST WALL IN THE FOYER LOCATED AT APT 5D, 5th STORY, 2nd APARTMENT FROM NORTH AT EAST , SECTION AT SOUTH
NOV Issued Date:	08/19/2020
Current Status ID:	19
Current Status:	VIOLATION CLOSED
Current Status Date:	01/08/2021
Name:	Not reported
Address:	2401 DAVIDSON AVENUE
City,State,Zip:	BRONX, NY 10468
Violation ID:	13771286
Building ID:	60520
Registration ID:	201463
Apartment:	5D
Story:	5
Class:	Most Serious
Inspection Date:	08/18/2020
Approved Date:	08/18/2020
Original Certify By Date:	09/17/2020
Original Correct By Date:	09/12/2020
New Certify By Date:	10/01/2020
New Correct By Date:	09/26/2020
Certified Date:	10/01/2020
Order Number:	617
NOV ID:	6933173
NOV Description:	SECTION 27-2056.6 ADM CODE - CORRECT THE LEAD-BASED PAINT HAZARD - PAINT THAT TESTED POSITIVE FOR LEAD CONTENT AND THAT IS PEELING OR ON A DETERIORATED SUBSURFACE - USING WORK PRACTICES SET FORTH IN 28 RCNY 11-06(B)(2) 1st CLOSET FROM WEST AT NORTH WALL DOOR FRAME, 1st DOOR FROM SOUTH AT WEST WALL, 1st DOOR FRAME FROM SOUTH AT WEST WALL, 1st WINDOW FRAME FROM NORTH AT EAST WALL, 2nd WINDOW FRAME FROM NORTH AT EAST WALL IN THE 3rd ROOM FROM NORTH AT EAST LOCATED AT APT 5D, 5th STORY, 2nd APARTMENT FROM NORTH AT EAST , SECTION AT SOUTH
NOV Issued Date:	08/19/2020
Current Status ID:	19
Current Status:	VIOLATION CLOSED
Current Status Date:	01/08/2021
Name:	Not reported
Address:	2401 DAVIDSON AVENUE
City,State,Zip:	BRONX, NY 10468
Violation ID:	13771283
Building ID:	60520
Registration ID:	201463
Apartment:	5D
Story:	5
Class:	Most Serious
Inspection Date:	08/18/2020
Approved Date:	08/18/2020
Original Certify By Date:	09/17/2020

(Continued) **S117852608**

Original Correct By Date:	09/12/2020
New Certify By Date:	10/01/2020
New Correct By Date:	09/26/2020
Certified Date:	10/01/2020
Order Number:	617
NOV ID:	6933173
NOV Description:	SECTION 27-2056.6 ADM CODE - CORRECT THE LEAD-BASED PAINT HAZARD - PAINT THAT TESTED POSITIVE FOR LEAD CONTENT AND THAT IS PEELING OR ON A DETERIORATED SUBSURFACE - USING WORK PRACTICES SET FORTH IN 28 RCNY 11-06(B)(2) 1st CLOSET FROM EAST AT SOUTH WALL DOOR, 2nd CLOSET FROM EAST AT SOUTH WALL DOOR, 1st DOOR FRAME FROM SOUTH AT WEST WALL, 1st WINDOW FRAME FROM WEST AT NORTH WALL IN THE 2nd ROOM FROM NORTH LOCATED AT APT 5D, 5th STORY, 2nd APARTMENT FROM NORTH AT EAST , SECTION AT SOUTH
NOV Issued Date:	08/19/2020
Current Status ID:	19
Current Status:	VIOLATION CLOSED
Current Status Date:	01/08/2021
Name:	Not reported
Address:	2401 DAVIDSON AVENUE
City,State,Zip:	BRONX, NY 10468
Violation ID:	13771288
Building ID:	60520
Registration ID:	201463
Apartment:	5D
Story:	5
Class:	Most Serious
Inspection Date:	08/18/2020
Approved Date:	08/18/2020
Original Certify By Date:	09/17/2020
Original Correct By Date:	09/12/2020
New Certify By Date:	10/01/2020
New Correct By Date:	09/26/2020
Certified Date:	10/01/2020
Order Number:	617
NOV ID:	6933173
NOV Description:	SECTION 27-2056.6 ADM CODE - CORRECT THE LEAD-BASED PAINT HAZARD - PAINT THAT TESTED POSITIVE FOR LEAD CONTENT AND THAT IS PEELING OR ON A DETERIORATED SUBSURFACE - USING WORK PRACTICES SET FORTH IN 28 RCNY 11-06(B)(2) 1st WINDOW FRAME FROM NORTH AT EAST WALL, 2nd WINDOW FRAME FROM NORTH AT EAST WALL IN THE 4th ROOM FROM NORTH AT EAST LOCATED AT APT 5D, 5th STORY, 2nd APARTMENT FROM NORTH AT EAST , SECTION AT SOUTH
NOV Issued Date:	08/19/2020
Current Status ID:	19
Current Status:	VIOLATION CLOSED
Current Status Date:	01/08/2021
Name:	Not reported
Address:	2401 DAVIDSON AVENUE
City,State,Zip:	BRONX, NY 10468
Violation ID:	15630121
Building ID:	60520
Registration ID:	201463
Apartment:	6A
Story:	6
Class:	Most Serious

(Continued) **S117852608**

Inspection Date:	12/14/2022
Approved Date:	12/21/2022
Original Certify By Date:	01/20/2023
Original Correct By Date:	01/15/2023
New Certify By Date:	02/03/2023
New Correct By Date:	01/29/2023
Certified Date:	Not reported
Order Number:	616
NOV ID:	8227610
NOV Description:	SECTION 27-2056.6 ADM CODE - CORRECT THE LEAD-BASED PAINT HAZARD - PRESUMED LEAD PAINT THAT IS PEELING OR ON A DETERIORATED SUBSURFACE USING WORK PRACTICES SET FORTH IN 28 RCNY 11-06(B)(2) EAST WALL IN THE BATHROOM LOCATED AT APT 6A, 6th STORY, 1st APARTMENT FROM SOUTH AT WEST
NOV Issued Date:	12/22/2022
Current Status ID:	19
Current Status:	VIOLATION CLOSED
Current Status Date:	01/31/2023
Name:	Not reported
Address:	2401 DAVIDSON AVENUE
City,State,Zip:	BRONX, NY 10468
Violation ID:	14396712
Building ID:	60520
Registration ID:	201463
Apartment:	5E
Story:	5
Class:	Most Serious
Inspection Date:	06/03/2021
Approved Date:	06/18/2021
Original Certify By Date:	07/20/2021
Original Correct By Date:	07/15/2021
New Certify By Date:	Not reported
New Correct By Date:	Not reported
Certified Date:	Not reported
Order Number:	616
NOV ID:	7382798
NOV Description:	SECTION 27-2056.6 ADM CODE - CORRECT THE LEAD-BASED PAINT HAZARD - PRESUMED LEAD PAINT THAT IS PEELING OR ON A DETERIORATED SUBSURFACE USING WORK PRACTICES SET FORTH IN 28 RCNY 11-06(B)(2) 1st RISER FROM SOUTH AT WEST WALL IN THE BATHROOM LOCATED AT APT 5E, 5th STORY, 4th APARTMENT FROM NORTH AT EAST
NOV Issued Date:	06/21/2021
Current Status ID:	19
Current Status:	VIOLATION CLOSED
Current Status Date:	07/01/2021
Name:	Not reported
Address:	2401 DAVIDSON AVENUE
City,State,Zip:	BRONX, NY 10468
Violation ID:	14396713
Building ID:	60520
Registration ID:	201463
Apartment:	5E
Story:	5
Class:	Most Serious
Inspection Date:	06/03/2021

(Continued) **S117852608**

Approved Date:	06/18/2021
Original Certify By Date:	07/20/2021
Original Correct By Date:	07/15/2021
New Certify By Date:	Not reported
New Correct By Date:	Not reported
Certified Date:	Not reported
Order Number:	616
NOV ID:	7382798
NOV Description:	SECTION 27-2056.6 ADM CODE - CORRECT THE LEAD-BASED PAINT HAZARD - PRESUMED LEAD PAINT THAT IS PEELING OR ON A DETERIORATED SUBSURFACE USING WORK PRACTICES SET FORTH IN 28 RCNY 11-06(B)(2) NORTH WALL, EAST WALL IN THE 1st ROOM FROM NORTH AT WEST LOCATED AT APT 5E, 5th STORY, 4th APARTMENT FROM NORTH AT EAST
NOV Issued Date:	06/21/2021
Current Status ID:	19
Current Status:	VIOLATION CLOSED
Current Status Date:	07/01/2021
Name:	Not reported
Address:	2401 DAVIDSON AVENUE
City,State,Zip:	BRONX, NY 10468
Violation ID:	14396714
Building ID:	60520
Registration ID:	201463
Apartment:	5E
Story:	5
Class:	Most Serious
Inspection Date:	06/03/2021
Approved Date:	06/18/2021
Original Certify By Date:	07/20/2021
Original Correct By Date:	07/15/2021
New Certify By Date:	Not reported
New Correct By Date:	Not reported
Certified Date:	Not reported
Order Number:	616
NOV ID:	7382798
NOV Description:	SECTION 27-2056.6 ADM CODE - CORRECT THE LEAD-BASED PAINT HAZARD - PRESUMED LEAD PAINT THAT IS PEELING OR ON A DETERIORATED SUBSURFACE USING WORK PRACTICES SET FORTH IN 28 RCNY 11-06(B)(2) NORTH WALL IN THE KITCHEN LOCATED AT APT 5E, 5th STORY, 4th APARTMENT FROM NORTH AT EAST
NOV Issued Date:	06/21/2021
Current Status ID:	19
Current Status:	VIOLATION CLOSED
Current Status Date:	07/01/2021
Name:	Not reported
Address:	2401 DAVIDSON AVENUE
City,State,Zip:	BRONX, NY 10468
Violation ID:	14396715
Building ID:	60520
Registration ID:	201463
Apartment:	5E
Story:	5
Class:	Most Serious
Inspection Date:	06/03/2021
Approved Date:	06/18/2021

(Continued) **S117852608**

Original Certify By Date:	07/20/2021
Original Correct By Date:	07/15/2021
New Certify By Date:	Not reported
New Correct By Date:	Not reported
Certified Date:	Not reported
Order Number:	616
NOV ID:	7382798
NOV Description:	SECTION 27-2056.6 ADM CODE - CORRECT THE LEAD-BASED PAINT HAZARD - PRESUMED LEAD PAINT THAT IS PEELING OR ON A DETERIORATED SUBSURFACE USING WORK PRACTICES SET FORTH IN 28 RCNY 11-06(B)(2) SOUTH WALL IN THE FOYER LOCATED AT APT 5E, 5th STORY, 4th APARTMENT FROM NORTH AT EAST
NOV Issued Date:	06/21/2021
Current Status ID:	19
Current Status:	VIOLATION CLOSED
Current Status Date:	07/21/2021
Name:	Not reported
Address:	2401 DAVIDSON AVENUE
City,State,Zip:	BRONX, NY 10468
Violation ID:	15327946
Building ID:	60520
Registration ID:	201463
Apartment:	1H
Story:	1
Class:	Most Serious
Inspection Date:	08/17/2022
Approved Date:	08/17/2022
Original Certify By Date:	09/16/2022
Original Correct By Date:	09/11/2022
New Certify By Date:	09/30/2022
New Correct By Date:	09/25/2022
Certified Date:	09/22/2022
Order Number:	617
NOV ID:	8008054
NOV Description:	SECTION 27-2056.6 ADM CODE - CORRECT THE LEAD-BASED PAINT HAZARD - PAINT THAT TESTED POSITIVE FOR LEAD CONTENT AND THAT IS PEELING OR ON A DETERIORATED SUBSURFACE - USING WORK PRACTICES SET FORTH IN 28 RCNY 11-06(B)(2) 1st DOOR FRAME FROM EAST AT SOUTH WALL, NORTH WALL IN THE KITCHEN LOCATED AT APT 1H, 1st STORY, 1st APARTMENT FROM NORTH AT EAST
NOV Issued Date:	08/18/2022
Current Status ID:	19
Current Status:	VIOLATION CLOSED
Current Status Date:	10/19/2022
Name:	Not reported
Address:	2401 DAVIDSON AVENUE
City,State,Zip:	BRONX, NY 10468
Violation ID:	14404098
Building ID:	60520
Registration ID:	201463
Apartment:	3B
Story:	3
Class:	Most Serious
Inspection Date:	06/21/2021
Approved Date:	06/24/2021
Original Certify By Date:	07/24/2021

(Continued) **S117852608**

Original Correct By Date: 07/19/2021
New Certify By Date: Not reported
New Correct By Date: Not reported
Certified Date: Not reported
Order Number: 616
NOV ID: 7388450
NOV Description: SECTION 27-2056.6 ADM CODE - CORRECT THE LEAD-BASED PAINT HAZARD - PRESUMED LEAD PAINT THAT IS PEELING OR ON A DETERIORATED SUBSURFACE USING WORK PRACTICES SET FORTH IN 28 RCNY 11-06(B)(2) SOUTH WALL IN THE BATHROOM LOCATED AT APT 3B, 3rd STORY, 1st APARTMENT FROM EAST AT SOUTH
NOV Issued Date: 06/25/2021
Current Status ID: 20
Current Status: DEFECT LETTER ISSUED
Current Status Date: 12/15/2022

Name: Not reported
Address: 2401 DAVIDSON AVENUE
City,State,Zip: BRONX, NY 10468
Violation ID: 14239305
Building ID: 60520
Registration ID: 201463
Apartment: 3B
Story: 3
Class: Most Serious
Inspection Date: 04/11/2021
Approved Date: 04/14/2021
Original Certify By Date: 05/14/2021
Original Correct By Date: 05/09/2021
New Certify By Date: 05/28/2021
New Correct By Date: 05/23/2021
Certified Date: Not reported
Order Number: 617
NOV ID: 7263659
NOV Description: SECTION 27-2056.6 ADM CODE - CORRECT THE LEAD-BASED PAINT HAZARD - PAINT THAT TESTED POSITIVE FOR LEAD CONTENT AND THAT IS PEELING OR ON A DETERIORATED SUBSURFACE - USING WORK PRACTICES SET FORTH IN 28 RCNY 11-06(B)(2) EAST WALL IN THE KITCHEN LOCATED AT APT 3B, 3rd STORY, 1st APARTMENT FROM EAST AT SOUTH
NOV Issued Date: 04/15/2021
Current Status ID: 20
Current Status: DEFECT LETTER ISSUED
Current Status Date: 12/15/2022

Name: Not reported
Address: 2401 DAVIDSON AVENUE
City,State,Zip: BRONX, NY 10468
Violation ID: 14404097
Building ID: 60520
Registration ID: 201463
Apartment: 3B
Story: 3
Class: Most Serious
Inspection Date: 06/21/2021
Approved Date: 06/24/2021
Original Certify By Date: 07/24/2021
Original Correct By Date: 07/19/2021

(Continued) **S117852608**

New Certify By Date: Not reported
New Correct By Date: Not reported
Certified Date: Not reported
Order Number: 616
NOV ID: 7388450
NOV Description: SECTION 27-2056.6 ADM CODE - CORRECT THE LEAD-BASED PAINT HAZARD - PRESUMED LEAD PAINT THAT IS PEELING OR ON A DETERIORATED SUBSURFACE USING WORK PRACTICES SET FORTH IN 28 RCNY 11-06(B)(2) CEILING, EAST WALL IN THE KITCHEN LOCATED AT APT 3B, 3rd STORY, 1st APARTMENT FROM EAST AT SOUTH
NOV Issued Date: 06/25/2021
Current Status ID: 20
Current Status: DEFECT LETTER ISSUED
Current Status Date: 12/15/2022

Name: Not reported
Address: 2401 DAVIDSON AVENUE
City,State,Zip: BRONX, NY 10468
Violation ID: 14404099
Building ID: 60520
Registration ID: 201463
Apartment: 3B
Story: 3
Class: Most Serious
Inspection Date: 06/21/2021
Approved Date: 06/24/2021
Original Certify By Date: 07/24/2021
Original Correct By Date: 07/19/2021
New Certify By Date: Not reported
New Correct By Date: Not reported
Certified Date: Not reported
Order Number: 616
NOV ID: 7388450
NOV Description: SECTION 27-2056.6 ADM CODE - CORRECT THE LEAD-BASED PAINT HAZARD - PRESUMED LEAD PAINT THAT IS PEELING OR ON A DETERIORATED SUBSURFACE USING WORK PRACTICES SET FORTH IN 28 RCNY 11-06(B)(2) CEILING IN THE 1st ROOM FROM NORTH AT WEST LOCATED AT APT 3B, 3rd STORY, 1st APARTMENT FROM EAST AT SOUTH
NOV Issued Date: 06/25/2021
Current Status ID: 20
Current Status: DEFECT LETTER ISSUED
Current Status Date: 12/15/2022

Name: Not reported
Address: 2401 DAVIDSON AVENUE
City,State,Zip: BRONX, NY 10468
Violation ID: 14739740
Building ID: 60520
Registration ID: 201463
Apartment: 5C
Story: 5
Class: Most Serious
Inspection Date: 12/16/2021
Approved Date: 12/17/2021
Original Certify By Date: 01/18/2022
Original Correct By Date: 01/13/2022
New Certify By Date: 02/01/2022

(Continued) **S117852608**

New Correct By Date: 01/27/2022
Certified Date: Not reported
Order Number: 617
NOV ID: 7582715
NOV Description: 27-2056.6 ADM CODE - CORRECT THE LEAD-BASED PAINT HAZARD - PAINT THAT TESTED POSITIVE FOR LEAD CONTENT AND THAT IS PEELING OR ON A DETERIORATED SUBSURFACE - USING WORK PRACTICES SET FORTH IN 28 RCNY 11-06(B)(2) EAST WALL IN THE 2nd ROOM FROM EAST AT NORTH LOCATED AT APT 5C, 5th STORY, 3rd APARTMENT FROM NORTH AT EAST , SECTION AT SOUTH
NOV Issued Date: 12/20/2021
Current Status ID: 19
Current Status: VIOLATION CLOSED
Current Status Date: 03/12/2024

Name: Not reported
Address: 2401 DAVIDSON AVENUE
City,State,Zip: BRONX, NY 10468
Violation ID: 11276448
Building ID: 60520
Registration ID: 201463
Apartment: 5C
Story: 5
Class: Most Serious
Inspection Date: 06/11/2016
Approved Date: 06/15/2016
Original Certify By Date: 07/19/2016
Original Correct By Date: 07/14/2016
New Certify By Date: 08/02/2016
New Correct By Date: 07/28/2016
Certified Date: Not reported
Order Number: 617
NOV ID: 5452821
NOV Description: SECTION 27-2056.6 ADM CODE - CORRECT THE LEAD-BASED PAINT HAZARD - PAINT THAT TESTED POSITIVE FOR LEAD CONTENT AND THAT IS PEELING OR ON A DETERIORATED SUBSURFACE - USING WORK PRACTICES SET FORTH IN 28 RCNY 11-06(B)(2) WEST WALL IN THE KITCHEN LOCATED AT APT 5C, 5th STORY, 3rd APARTMENT FROM NORTH AT EAST , SECTION AT SOUTH
NOV Issued Date: 06/16/2016
Current Status ID: 19
Current Status: VIOLATION CLOSED
Current Status Date: 09/15/2016

Name: Not reported
Address: 2401 DAVIDSON AVENUE
City,State,Zip: BRONX, NY 10468
Violation ID: 11504464
Building ID: 60520
Registration ID: 201463
Apartment: 1D
Story: 1
Class: Most Serious
Inspection Date: 11/12/2016
Approved Date: 11/13/2016
Original Certify By Date: 12/17/2016
Original Correct By Date: 12/12/2016
New Certify By Date: 12/31/2016
New Correct By Date: 12/26/2016

(Continued) **S117852608**

Certified Date: Not reported
Order Number: 617
NOV ID: 5589509
NOV Description: SECTION 27-2056.6 ADM CODE - CORRECT THE LEAD-BASED PAINT HAZARD - PAINT THAT TESTED POSITIVE FOR LEAD CONTENT AND THAT IS PEELING OR ON A DETERIORATED SUBSURFACE - USING WORK PRACTICES SET FORTH IN 28 RCNY 11-06(B)(2) 1st DOOR FRAME FROM EAST AT SOUTH WALL, EAST WALL IN THE KITCHEN LOCATED AT APT 1D, 1st STORY, 1st APARTMENT FROM NORTH AT EAST
NOV Issued Date: 11/14/2016
Current Status ID: 19
Current Status: VIOLATION CLOSED
Current Status Date: 10/23/2017

Name: Not reported
Address: 2401 DAVIDSON AVENUE
City,State,Zip: BRONX, NY 10468
Violation ID: 11504465
Building ID: 60520
Registration ID: 201463
Apartment: 1D
Story: 1
Class: Most Serious
Inspection Date: 11/12/2016
Approved Date: 11/13/2016
Original Certify By Date: 12/17/2016
Original Correct By Date: 12/12/2016
New Certify By Date: 12/31/2016
New Correct By Date: 12/26/2016
Certified Date: Not reported
Order Number: 617
NOV ID: 5589509
NOV Description: SECTION 27-2056.6 ADM CODE - CORRECT THE LEAD-BASED PAINT HAZARD - PAINT THAT TESTED POSITIVE FOR LEAD CONTENT AND THAT IS PEELING OR ON A DETERIORATED SUBSURFACE - USING WORK PRACTICES SET FORTH IN 28 RCNY 11-06(B)(2) 1st WINDOW FRAME FROM NORTH AT EAST WALL, 2nd WINDOW FRAME FROM NORTH AT EAST WALL IN THE 3rd ROOM FROM NORTH LOCATED AT APT 1D, 1st STORY, 1st APARTMENT FROM NORTH AT EAST
NOV Issued Date: 11/14/2016
Current Status ID: 19
Current Status: VIOLATION CLOSED
Current Status Date: 10/23/2017

Name: Not reported
Address: 2401 DAVIDSON AVENUE
City,State,Zip: BRONX, NY 10468
Violation ID: 11504466
Building ID: 60520
Registration ID: 201463
Apartment: 1D
Story: 1
Class: Most Serious
Inspection Date: 11/12/2016
Approved Date: 11/13/2016
Original Certify By Date: 12/17/2016
Original Correct By Date: 12/12/2016
New Certify By Date: 12/31/2016
New Correct By Date: 12/26/2016

(Continued) **S117852608**

Certified Date: Not reported
Order Number: 617
NOV ID: 5589509
NOV Description: SECTION 27-2056.6 ADM CODE - CORRECT THE LEAD-BASED PAINT HAZARD - PAINT THAT TESTED POSITIVE FOR LEAD CONTENT AND THAT IS PEELING OR ON A DETERIORATED SUBSURFACE - USING WORK PRACTICES SET FORTH IN 28 RCNY 11-06(B)(2) 2nd CLOSET FROM EAST AT SOUTH WALL DOOR FRAME IN THE 1st ROOM FROM NORTH AT EAST LOCATED AT APT 1D, 1st STORY, 1st APARTMENT FROM NORTH AT EAST
NOV Issued Date: 11/14/2016
Current Status ID: 19
Current Status: VIOLATION CLOSED
Current Status Date: 10/23/2017

Name: Not reported
Address: 2401 DAVIDSON AVENUE
City,State,Zip: BRONX, NY 10468
Violation ID: 11603806
Building ID: 60520
Registration ID: 201463
Apartment: 2B
Story: 2
Class: Most Serious
Inspection Date: 01/09/2017
Approved Date: 01/10/2017
Original Certify By Date: 02/13/2017
Original Correct By Date: 02/08/2017
New Certify By Date: 02/27/2017
New Correct By Date: 02/22/2017
Certified Date: 02/08/2017
Order Number: 617
NOV ID: 5657899
NOV Description: SECTION 27-2056.6 ADM CODE - CORRECT THE LEAD-BASED PAINT HAZARD - PAINT THAT TESTED POSITIVE FOR LEAD CONTENT AND THAT IS PEELING OR ON A DETERIORATED SUBSURFACE - USING WORK PRACTICES SET FORTH IN 28 RCNY 11-06(B)(2) 1st WINDOW FRAME FROM NORTH AT EAST WALL IN THE BATHROOM LOCATED AT APT 2B, 2nd STORY, 1st APARTMENT FROM EAST AT SOUTH
NOV Issued Date: 01/11/2017
Current Status ID: 19
Current Status: VIOLATION CLOSED
Current Status Date: 03/08/2017

Name: Not reported
Address: 2401 DAVIDSON AVENUE
City,State,Zip: BRONX, NY 10468
Violation ID: 11603808
Building ID: 60520
Registration ID: 201463
Apartment: 2B
Story: 2
Class: Most Serious
Inspection Date: 01/09/2017
Approved Date: 01/10/2017
Original Certify By Date: 02/13/2017
Original Correct By Date: 02/08/2017
New Certify By Date: 02/27/2017
New Correct By Date: 02/22/2017

(Continued) **S117852608**

Certified Date: 02/08/2017
Order Number: 617
NOV ID: 5657899
NOV Description: SECTION 27-2056.6 ADM CODE - CORRECT THE LEAD-BASED PAINT HAZARD - PAINT THAT TESTED POSITIVE FOR LEAD CONTENT AND THAT IS PEELING OR ON A DETERIORATED SUBSURFACE - USING WORK PRACTICES SET FORTH IN 28 RCNY 11-06(B)(2) SOUTH WALL IN THE KITCHEN LOCATED AT APT 2B, 2nd STORY, 1st APARTMENT FROM EAST AT SOUTH
NOV Issued Date: 01/11/2017
Current Status ID: 19
Current Status: VIOLATION CLOSED
Current Status Date: 03/08/2017

Name: Not reported
Address: 2401 DAVIDSON AVENUE
City,State,Zip: BRONX, NY 10468
Violation ID: 11692943
Building ID: 60520
Registration ID: 201463
Apartment: 2B
Story: 2
Class: Most Serious
Inspection Date: 03/07/2017
Approved Date: 03/16/2017
Original Certify By Date: 04/18/2017
Original Correct By Date: 04/13/2017
New Certify By Date: Not reported
New Correct By Date: Not reported
Certified Date: Not reported
Order Number: 616
NOV ID: 5705946
NOV Description: SECTION 27-2056.6 ADM CODE - CORRECT THE LEAD-BASED PAINT HAZARD - PRESUMED LEAD PAINT THAT IS PEELING OR ON A DETERIORATED SUBSURFACE USING WORK PRACTICES SET FORTH IN 28 RCNY 11-06(B)(2) CEILING, 1st DOOR FRAME FROM NORTH AT EAST WALL IN THE 3rd ROOM FROM EAST AT SOUTH LOCATED AT APT 2B, 2nd STORY, 1st APARTMENT FROM EAST AT SOUTH
NOV Issued Date: 03/16/2017
Current Status ID: 19
Current Status: VIOLATION CLOSED
Current Status Date: 03/19/2017

Name: Not reported
Address: 2401 DAVIDSON AVENUE
City,State,Zip: BRONX, NY 10468
Violation ID: 11693288
Building ID: 60520
Registration ID: 201463
Apartment: 1J
Story: 1
Class: Most Serious
Inspection Date: 03/15/2017
Approved Date: 03/16/2017
Original Certify By Date: 04/19/2017
Original Correct By Date: 04/14/2017
New Certify By Date: Not reported
New Correct By Date: Not reported
Certified Date: 04/07/2017

(Continued) **S117852608**

Order Number:	617
NOV ID:	5706309
NOV Description:	SECTION 27-2056.6 ADM CODE - CORRECT THE LEAD-BASED PAINT HAZARD - PAINT THAT TESTED POSITIVE FOR LEAD CONTENT AND THAT IS PEELING OR ON A DETERIORATED SUBSURFACE - USING WORK PRACTICES SET FORTH IN 28 RCNY 11-06(B)(2) 1st CLOSET FROM SOUTH AT WEST WALL DOOR FRAME IN THE FOYER LOCATED AT APT 1J, 1st STORY, 2nd APARTMENT FROM WEST AT NORTH , SECTION AT NORTH
NOV Issued Date:	03/17/2017
Current Status ID:	19
Current Status:	VIOLATION CLOSED
Current Status Date:	04/13/2017
Name:	Not reported
Address:	2401 DAVIDSON AVENUE
City,State,Zip:	BRONX, NY 10468
Violation ID:	11704963
Building ID:	60520
Registration ID:	201463
Apartment:	4E
Story:	4
Class:	Most Serious
Inspection Date:	03/16/2017
Approved Date:	03/24/2017
Original Certify By Date:	04/29/2017
Original Correct By Date:	04/24/2017
New Certify By Date:	Not reported
New Correct By Date:	Not reported
Certified Date:	Not reported
Order Number:	616
NOV ID:	5711984
NOV Description:	SECTION 27-2056.6 ADM CODE - CORRECT THE LEAD-BASED PAINT HAZARD - PRESUMED LEAD PAINT THAT IS PEELING OR ON A DETERIORATED SUBSURFACE USING WORK PRACTICES SET FORTH IN 28 RCNY 11-06(B)(2) CEILING IN THE BATHROOM LOCATED AT APT 4E, 4th STORY, 1st APARTMENT FROM NORTH AT EAST , SECTION ''SOUTH'', 1st FROM EAST AT SOUTH
NOV Issued Date:	03/27/2017
Current Status ID:	19
Current Status:	VIOLATION CLOSED
Current Status Date:	03/29/2017
Name:	Not reported
Address:	2401 DAVIDSON AVENUE
City,State,Zip:	BRONX, NY 10468
Violation ID:	11837459
Building ID:	60520
Registration ID:	201463
Apartment:	2B
Story:	2
Class:	Most Serious
Inspection Date:	06/20/2017
Approved Date:	06/20/2017
Original Certify By Date:	07/24/2017
Original Correct By Date:	07/19/2017
New Certify By Date:	Not reported
New Correct By Date:	Not reported
Certified Date:	Not reported

(Continued) **S117852608**

Order Number:	616
NOV ID:	5781271
NOV Description:	SECTION 27-2056.6 ADM CODE - CORRECT THE LEAD-BASED PAINT HAZARD - PRESUMED LEAD PAINT THAT IS PEELING OR ON A DETERIORATED SUBSURFACE USING WORK PRACTICES SET FORTH IN 28 RCNY 11-06(B)(2) 1st RISER FROM NORTH AT EAST WALL IN THE KITCHEN LOCATED AT APT 2B, 2nd STORY, 1st APARTMENT FROM EAST AT SOUTH
NOV Issued Date:	06/21/2017
Current Status ID:	19
Current Status:	VIOLATION CLOSED
Current Status Date:	06/22/2017
Name:	Not reported
Address:	2401 DAVIDSON AVENUE
City,State,Zip:	BRONX, NY 10468
Violation ID:	11837468
Building ID:	60520
Registration ID:	201463
Apartment:	2J
Story:	2
Class:	Most Serious
Inspection Date:	06/20/2017
Approved Date:	06/20/2017
Original Certify By Date:	07/24/2017
Original Correct By Date:	07/19/2017
New Certify By Date:	Not reported
New Correct By Date:	Not reported
Certified Date:	Not reported
Order Number:	616
NOV ID:	5781272
NOV Description:	SECTION 27-2056.6 ADM CODE - CORRECT THE LEAD-BASED PAINT HAZARD - PRESUMED LEAD PAINT THAT IS PEELING OR ON A DETERIORATED SUBSURFACE USING WORK PRACTICES SET FORTH IN 28 RCNY 11-06(B)(2) 1st WINDOW SASH FROM EAST AT SOUTH WALL IN THE 3rd ROOM FROM EAST AT NORTH LOCATED AT APT 2J, 2nd STORY, 1st APARTMENT FROM EAST AT SOUTH
NOV Issued Date:	06/21/2017
Current Status ID:	19
Current Status:	VIOLATION CLOSED
Current Status Date:	06/22/2017
Name:	Not reported
Address:	2401 DAVIDSON AVENUE
City,State,Zip:	BRONX, NY 10468
Violation ID:	11846018
Building ID:	60520
Registration ID:	201463
Apartment:	4E
Story:	4
Class:	Most Serious
Inspection Date:	06/24/2017
Approved Date:	06/24/2017
Original Certify By Date:	07/29/2017
Original Correct By Date:	07/24/2017
New Certify By Date:	Not reported
New Correct By Date:	Not reported
Certified Date:	Not reported
Order Number:	616

(Continued) **S117852608**

NOV ID:	5785479
NOV Description:	SECTION 27-2056.6 ADM CODE - CORRECT THE LEAD-BASED PAINT HAZARD - PRESUMED LEAD PAINT THAT IS PEELING OR ON A DETERIORATED SUBSURFACE USING WORK PRACTICES SET FORTH IN 28 RCNY 11-06(B)(2) NORTH WALL, SOUTH WALL, EAST WALL, WEST WALL IN THE 4th ROOM FROM NORTH AT WEST LOCATED AT APT 4E, 4th STORY, 1st APARTMENT FROM NORTH AT EAST
NOV Issued Date:	06/26/2017
Current Status ID:	19
Current Status:	VIOLATION CLOSED
Current Status Date:	06/30/2017
Name:	Not reported
Address:	2401 DAVIDSON AVENUE
City,State,Zip:	BRONX, NY 10468
Violation ID:	12341207
Building ID:	60520
Registration ID:	201463
Apartment:	2B
Story:	2
Class:	Most Serious
Inspection Date:	04/18/2018
Approved Date:	04/18/2018
Original Certify By Date:	05/22/2018
Original Correct By Date:	05/17/2018
New Certify By Date:	Not reported
New Correct By Date:	Not reported
Certified Date:	Not reported
Order Number:	616
NOV ID:	6068368
NOV Description:	SECTION 27-2056.6 ADM CODE - CORRECT THE LEAD-BASED PAINT HAZARD - PRESUMED LEAD PAINT THAT IS PEELING OR ON A DETERIORATED SUBSURFACE USING WORK PRACTICES SET FORTH IN 28 RCNY 11-06(B)(2) CEILING IN THE BATHROOM LOCATED AT APT 2B, 2nd STORY, 1st APARTMENT FROM EAST AT SOUTH
NOV Issued Date:	04/19/2018
Current Status ID:	19
Current Status:	VIOLATION CLOSED
Current Status Date:	04/23/2018
Name:	Not reported
Address:	2401 DAVIDSON AVENUE
City,State,Zip:	BRONX, NY 10468
Violation ID:	12766799
Building ID:	60520
Registration ID:	201463
Apartment:	1D
Story:	1
Class:	Most Serious
Inspection Date:	11/21/2018
Approved Date:	11/21/2018
Original Certify By Date:	12/26/2018
Original Correct By Date:	12/21/2018
New Certify By Date:	Not reported
New Correct By Date:	Not reported
Certified Date:	Not reported
Order Number:	616
NOV ID:	6317967

(Continued) **S117852608**

NOV Description:	SECTION 27-2056.6 ADM CODE - CORRECT THE LEAD-BASED PAINT HAZARD - PRESUMED LEAD PAINT THAT IS PEELING OR ON A DETERIORATED SUBSURFACE USING WORK PRACTICES SET FORTH IN 28 RCNY 11-06(B)(2) 1st CLOSET FROM EAST AT SOUTH WALL WALL IN THE 1st ROOM FROM EAST AT NORTH LOCATED AT APT 1D, 1st STORY, 1st APARTMENT FROM NORTH AT EAST , SECTION ''SOUTH ''
NOV Issued Date:	11/23/2018
Current Status ID:	19
Current Status:	VIOLATION CLOSED
Current Status Date:	12/04/2018
Name:	Not reported
Address:	2401 DAVIDSON AVENUE
City,State,Zip:	BRONX, NY 10468
Violation ID:	12766800
Building ID:	60520
Registration ID:	201463
Apartment:	1D
Story:	1
Class:	Most Serious
Inspection Date:	11/21/2018
Approved Date:	11/21/2018
Original Certify By Date:	12/26/2018
Original Correct By Date:	12/21/2018
New Certify By Date:	Not reported
New Correct By Date:	Not reported
Certified Date:	12/19/2018
Order Number:	616
NOV ID:	6317967
NOV Description:	SECTION 27-2056.6 ADM CODE - CORRECT THE LEAD-BASED PAINT HAZARD - PRESUMED LEAD PAINT THAT IS PEELING OR ON A DETERIORATED SUBSURFACE USING WORK PRACTICES SET FORTH IN 28 RCNY 11-06(B)(2) BASEBOARD AT SOUTH WALL IN THE FOYER LOCATED AT APT 1D, 1st STORY, 1st APARTMENT FROM NORTH AT EAST , SECTION ''SOUTH ''
NOV Issued Date:	11/23/2018
Current Status ID:	19
Current Status:	VIOLATION CLOSED
Current Status Date:	12/28/2018
Name:	Not reported
Address:	2401 DAVIDSON AVENUE
City,State,Zip:	BRONX, NY 10468
Violation ID:	12766801
Building ID:	60520
Registration ID:	201463
Apartment:	1D
Story:	1
Class:	Most Serious
Inspection Date:	11/21/2018
Approved Date:	11/21/2018
Original Certify By Date:	12/26/2018
Original Correct By Date:	12/21/2018
New Certify By Date:	Not reported
New Correct By Date:	Not reported
Certified Date:	Not reported
Order Number:	616
NOV ID:	6317967

(Continued) **S117852608**

NOV Description:	SECTION 27-2056.6 ADM CODE - CORRECT THE LEAD-BASED PAINT HAZARD - PRESUMED LEAD PAINT THAT IS PEELING OR ON A DETERIORATED SUBSURFACE USING WORK PRACTICES SET FORTH IN 28 RCNY 11-06(B)(2) EAST WALL IN THE KITCHEN LOCATED AT APT 1D, 1st STORY, 1st APARTMENT FROM NORTH AT EAST , SECTION ''SOUTH ''
NOV Issued Date:	11/23/2018
Current Status ID:	19
Current Status:	VIOLATION CLOSED
Current Status Date:	12/04/2018
Name:	Not reported
Address:	2401 DAVIDSON AVENUE
City,State,Zip:	BRONX, NY 10468
Violation ID:	12841908
Building ID:	60520
Registration ID:	201463
Apartment:	4K
Story:	4
Class:	Most Serious
Inspection Date:	01/04/2019
Approved Date:	01/07/2019
Original Certify By Date:	02/10/2019
Original Correct By Date:	02/05/2019
New Certify By Date:	Not reported
New Correct By Date:	Not reported
Certified Date:	02/06/2019
Order Number:	617
NOV ID:	6356515
NOV Description:	SECTION 27-2056.6 ADM CODE - CORRECT THE LEAD-BASED PAINT HAZARD - PAINT THAT TESTED POSITIVE FOR LEAD CONTENT AND THAT IS PEELING OR ON A DETERIORATED SUBSURFACE - USING WORK PRACTICES SET FORTH IN 28 RCNY 11-06(B)(2) 1st DOOR FRAME FROM SOUTH AT WEST WALL IN THE 1st ROOM FROM EAST LOCATED AT APT 4K, 4th STORY, 2nd APARTMENT FROM WEST AT NORTH
NOV Issued Date:	01/08/2019
Current Status ID:	19
Current Status:	VIOLATION CLOSED
Current Status Date:	02/25/2019
Name:	Not reported
Address:	2401 DAVIDSON AVENUE
City,State,Zip:	BRONX, NY 10468
Violation ID:	12841909
Building ID:	60520
Registration ID:	201463
Apartment:	4K
Story:	4
Class:	Most Serious
Inspection Date:	01/04/2019
Approved Date:	01/07/2019
Original Certify By Date:	02/10/2019
Original Correct By Date:	02/05/2019
New Certify By Date:	Not reported
New Correct By Date:	Not reported
Certified Date:	02/06/2019
Order Number:	617
NOV ID:	6356515

(Continued) **S117852608**

NOV Description: SECTION 27-2056.6 ADM CODE - CORRECT THE LEAD-BASED PAINT HAZARD - PAINT THAT TESTED POSITIVE FOR LEAD CONTENT AND THAT IS PEELING OR ON A DETERIORATED SUBSURFACE - USING WORK PRACTICES SET FORTH IN 28 RCNY 11-06(B)(2) 1st CLOSET FROM EAST AT SOUTH WALL DOOR FRAME, 1st DOOR FRAME FROM NORTH AT EAST WALL, 11th DOOR FRAME FROM NORTH AT EAST WALL, 1st WINDOW FRAME FROM WEST AT NORTH WALL IN THE 4th ROOM FROM EAST LOCATED AT APT 4K, 4th STORY, 2nd APARTMENT FROM WEST AT NORTH
NOV Issued Date: 01/08/2019
Current Status ID: 19
Current Status: VIOLATION CLOSED
Current Status Date: 02/25/2019

Name: Not reported
Address: 2401 DAVIDSON AVENUE
City,State,Zip: BRONX, NY 10468
Violation ID: 14396711
Building ID: 60520
Registration ID: 201463
Apartment: 5E
Story: 5
Class: Most Serious
Inspection Date: 06/03/2021
Approved Date: 06/18/2021
Original Certify By Date: 07/20/2021
Original Correct By Date: 07/15/2021
New Certify By Date: Not reported
New Correct By Date: Not reported
Certified Date: Not reported
Order Number: 616
NOV ID: 7382798
NOV Description: SECTION 27-2056.6 ADM CODE - CORRECT THE LEAD-BASED PAINT HAZARD - PRESUMED LEAD PAINT THAT IS PEELING OR ON A DETERIORATED SUBSURFACE USING WORK PRACTICES SET FORTH IN 28 RCNY 11-06(B)(2) CEILING, 1st WINDOW FRAME FROM NORTH AT EAST WALL IN THE 1st ROOM FROM NORTH LOCATED AT APT 5E, 5th STORY, 4th APARTMENT FROM NORTH AT EAST
NOV Issued Date: 06/21/2021
Current Status ID: 19
Current Status: VIOLATION CLOSED
Current Status Date: 02/14/2023

Name: Not reported
Address: 2401 DAVIDSON AVENUE
City,State,Zip: BRONX, NY 10468
Violation ID: 15327948
Building ID: 60520
Registration ID: 201463
Apartment: 1H
Story: 1
Class: Most Serious
Inspection Date: 08/17/2022
Approved Date: 08/17/2022
Original Certify By Date: 09/16/2022
Original Correct By Date: 09/11/2022
New Certify By Date: 09/30/2022
New Correct By Date: 09/25/2022
Certified Date: 09/22/2022
Order Number: 617

(Continued) **S117852608**

NOV ID:	8008054
NOV Description:	SECTION 27-2056.6 ADM CODE - CORRECT THE LEAD-BASED PAINT HAZARD - PAINT THAT TESTED POSITIVE FOR LEAD CONTENT AND THAT IS PEELING OR ON A DETERIORATED SUBSURFACE - USING WORK PRACTICES SET FORTH IN 28 RCNY 11-06(B)(2) WEST WALL IN THE 1st ROOM FROM EAST AT SOUTH LOCATED AT APT 1H, 1st STORY, 1st APARTMENT FROM NORTH AT EAST
NOV Issued Date:	08/18/2022
Current Status ID:	19
Current Status:	VIOLATION CLOSED
Current Status Date:	10/19/2022
Name:	Not reported
Address:	2401 DAVIDSON AVENUE
City,State,Zip:	BRONX, NY 10468
Violation ID:	15327949
Building ID:	60520
Registration ID:	201463
Apartment:	1H
Story:	1
Class:	Most Serious
Inspection Date:	08/17/2022
Approved Date:	08/17/2022
Original Certify By Date:	09/16/2022
Original Correct By Date:	09/11/2022
New Certify By Date:	09/30/2022
New Correct By Date:	09/25/2022
Certified Date:	09/22/2022
Order Number:	617
NOV ID:	8008054
NOV Description:	SECTION 27-2056.6 ADM CODE - CORRECT THE LEAD-BASED PAINT HAZARD - PAINT THAT TESTED POSITIVE FOR LEAD CONTENT AND THAT IS PEELING OR ON A DETERIORATED SUBSURFACE - USING WORK PRACTICES SET FORTH IN 28 RCNY 11-06(B)(2) NORTH WALL IN THE 2nd PRIVATE HALLWAY FROM EAST LOCATED AT APT 1H, 1st STORY, 1st APARTMENT FROM NORTH AT EAST
NOV Issued Date:	08/18/2022
Current Status ID:	11
Current Status:	VIOLATION WILL BE REINSPECTED
Current Status Date:	12/09/2022

NYC LAND USE:

Name:	Not reported
Address:	2401 DAVIDSON AVENUE
City,State,Zip:	BRONX, NY 10468
Latitude:	40.8617634
Longitude:	-73.9033108
Type Of Ownership Code:	Not reported
Owner Name:	2401 DAVIDSON ASSOCIATES LLC
Borough:	BX
Tax Block:	3199
Tax Lot:	38
Community District:	207
Census Tract 2020:	2025300
Census Block 2020:	20253001001
Census Tract 2010:	253
Census Block 2010:	1001
School District:	10
City Council District:	14

(Continued) **S117852608**

Fire Company:	E075
Police Precinct:	52
Health Center District:	25
Health Area:	1520
Sanitation District Boro:	2
Sanitation District Number:	07
Sanitation Subsection:	1B
Zoning District 1:	R7-1: Residential Districts
Zoning District 2:	Not reported
Zoning District 3:	Not reported
Zoning District 4:	Not reported
Commercial Overlay 1:	Not reported
Commercial Overlay 2:	Not reported
Special Purpose District 1:	Not reported
Special Purpose District 2:	Not reported
Special Purpose District 3:	Not reported
Limited Height District:	Not reported
Spill Boundary Indicator:	N
Building Class:	D1: ELEVATOR APARTMENTS - Semi-fireproof (Without Stores)
Land Use Category:	Multi-Family Elevator Buildings
Number Of Easements:	0
Lot Area:	15000
Total Building Floor Area:	63108
Commercial Floor Area:	0
Residential Floor Area:	63108
Office Floor Area:	0
Retail Floor Area:	0
Garage Floor Area:	0
Storage Floor Area:	0
Factory Floor Area:	0
Other Floor Area:	0
Total Building Floor Area Source Code:	2
Number Of Buildings:	1
Number Of Floors:	6.0000000
Residential Units:	62
Total Units:	62
Lot Frontage:	150.0000000
Lot Depth:	100.0000000
Building Frontage:	150.0000000
Building Depth:	87.0000000
Extension Code:	N
Proximity Code:	0
Irregular Lot Code:	N
Lot Type:	5
Basement Type/Grade:	0
Assessed Land Value:	64800.00000
Assessed Total Value:	2010600.00000
Exempt Total Value:	0.00000
Year Built:	1926
Year Altered 1:	1990
Year Altered 2:	0
Historic District Name:	Not reported
Landmark Status:	Not reported
Built Floor Area Ratio:	4.21000000000
Maximum Allowable Residential Far:	3.44000000000
Maximum Allowable Commercial Far:	0.00000000000
Maximum Allowable Community Facility Far:	4.80000000000

(Continued) **S117852608**

Boro Code:	2
Borough, Tax Block and Lot:	2031990038.00000000
Condominium Number:	Not reported
Census Tract 2:	0253
X Coordinate:	1010995
Y Coordinate:	253256
Zoning Map #:	3c
Zoning Map Code:	Not reported
Sanborn Map #:	214 015
Tax Map #:	21110
E-designation Number:	Not reported
Apportionment BBL:	Not reported
Apportionment Date:	Not reported
Pluto ??? Dtm Base Map Indicator:	1
2007 Flood Insurance Rate Map Indicator:	Not reported
2015 Preliminary Flood Insurance Rate Map Indicator:	Not reported
Version Number:	24v1.1
Changed By DCP:	Not reported

DQ661 **COMMERCIAL** **NY LTANKS** **S102399503**
South **2432 GRAND CONCOURSE** **NY Spills** **N/A**
1/4-1/2 **BRONX, NY 10458** **NY NYC LAND USE**
0.485 mi.
2559 ft. **Site 2 of 3 in cluster DQ**

Relative: **Lower**
Actual: **115 ft.**

LTANKS:

Name:	2432 GRAND CONCOURSE
Address:	2432 GRAND CONCOURSE
City,State,Zip:	BRONX, NY
Spill Number/Closed Date:	9604630 / 2004-09-13
Facility ID:	9604630
Site ID:	321217
Spill Date:	1996-07-08
Spill Cause:	Tank Test Failure
Spill Source:	Institutional, Educational, Gov., Other
Spill Class:	B3
Cleanup Ceased:	Not reported
SWIS:	0301
Investigator:	SMSANGES
Referred To:	Not reported
Reported to Dept:	1996-07-09
CID:	322
Water Affected:	Not reported
Spill Notifier:	Tank Tester
Last Inspection:	Not reported
Recommended Penalty:	False
Meets Standard:	False
UST Involvement:	False
Remediation Phase:	0
Date Entered In Computer:	1996-07-09
Spill Record Last Update:	2004-09-13
Spiller Name:	MR SCHURE
Spiller Company:	SCHURE MANAGEMENT
Spiller Address:	2432 GRAND CONCOURSE
Spiller County:	001
Spiller Contact:	MR SCHURE
Spiller Phone:	Not reported
Spiller Extention:	Not reported

COMMERCIAL (Continued) **S102399503**

DEC Region:	2
DER Facility ID:	258772
Latitude:	40.8601960
Longitude:	-73.8980507
DEC Memo:	Prior to Sept, 2004 data translation this spill Lead_DEC Field was SANGESLAND 8/30/2004 Owner says there were no soil borings done around the tank. Owner says Eastmond cleaned the tank and then did the abandonment. Sangesland asked for copies of Eastmond work notes, specifically looking for statements about the condition of the tank after it was cleaned out. (Did the tank have holes?) 9/13/2004 Sangesland reviewed a package of information submitted by Steve Sibrizzi of Sibrizzi Fuel Oil Inc. (1528 Hawthorne St, Bronx, NY 10469). 10,000 gal #6 tank was abandoned in place after it was drained, cleaned and inspected by Mr. Sibrizzi and Eastmond. Letter from Eastmond says cleaning was done on Oct 27, 1997. Tank was inspected several days later and found to be in the same condition (no oil/water leaked back into the tank) Spill Closed
Remarks:	TEST METHOD WAS VACCUME - TANK FAILED

All TTF:

Facility ID:	9604630
Spill Number:	9604630
Spill Tank Test:	1544627
Site ID:	321217
Tank Number:	1
Tank Size:	10000
Material:	Not reported
EPA UST:	Not reported
UST:	Not reported
Cause:	Not reported
Source:	Not reported
Test Method:	00
Test Method 2:	Unknown
Leak Rate:	.00
Gross Fail:	Not reported
Modified By:	Spills
Last Modified Date:	Not reported

SPILLS:

Name:	COMMERCIAL
Address:	2432 GRAND CONCOURSE
City,State,Zip:	BRONX, NY 10458
Spill Number/Closed Date:	0505825 / 2020-03-23
Facility ID:	0505825
Facility Type:	ER
DER Facility ID:	13355
Site ID:	350926
DEC Region:	2
Spill Cause:	Unknown
Spill Class:	C3
SWIS:	0301
Spill Date:	2005-08-11
Investigator:	ADZHITOM
Referred To:	FREE PHASE ENCOUNTERED
Reported to Dept:	2005-08-11
CID:	407

COMMERCIAL (Continued) **S102399503**

Water Affected:	Not reported
Spill Source:	Commercial/Industrial
Spill Notifier:	Other
Cleanup Ceased:	Not reported
Cleanup Meets Std:	False
Last Inspection:	Not reported
Recommended Penalty:	False
UST Trust:	False
Remediation Phase:	0
Date Entered In Computer:	2005-08-11
Spill Record Last Update:	2020-04-20
Spiller Name:	WILLIAM SCHUR
Spiller Company:	DOC GARAGE LLC
Spiller Address:	2432 GARND CONCOURESE
Spiller Company:	001
Contact Name:	RAY KAHN
Latitude:	40.8605600
Longitude:	-73.8978500
DEC Memo:	need to find owner and send CSL 8/18/05. J.Krimgold spoke to Ray Khan from EPSO (917-939-7366). They are a consultant for the owner. He should send me owners info and a copy of tank registr. During Phase 1 foure tanks were found. Soil boring around one of them showe soil contamination. 9/23/2005 CSL sent to: William Schur Doc Garage LLC 2432 Grand Concourse Bronx, NY 10458 10/28/2005 I received the spill report from J. Kolleeny. Left a message for William Schur (718-733-6300). AZ 12/14/2005 I called William Schur (representative of Schur management company). I requested that Schur management delineate and if needed remediate dicovered soil contamination. A report should be submitted to DEC. AZ 12/16/2005 Conversation with Ray Kahn (ESPL Environmental 212-330-7501). They will send a copy of a tank closure report. AZ 1/4/2005 A report was received. Soil samples compared to STARS not TAGM. Proposed 3 new borings around damaged tank No.5 (contaminated sample S5). Soil sampling proposed to 6' only below tank bottom and then at 10' interval. This controvenes DEC' practice. Called R. Kahn and left a message. AZ 1/10/2005 I contacted R. Kahn (212-330-7501) regarding their WP. I made a several modifications to the plan including gw sampling, number and depth of soil samples and purging. He will send us a modified version. AZ 1/11/2006 I issued an approval for UST Abandonment Revision 1 Report. Upon completion of the proposed work a report will be submitted to DEC.AZ 1/30/2006 I contacted Ray Kahn (ESPL Env.). They are drilling at the site today - geoprobe drilling. Soil is heavily contaminated. I gave him instructions for the site investigation and drilling procedures. PID readings on soil are about 300 ppm. AZ 4/3/2006 Contacted ESPL. They mailed report to us. AZ 4/27/2006 Received a report from Ray Kahn. The VOCs numbers in soil are very high around 223,000 ppb but excavation is

COMMERCIAL (Continued) **S102399503**

impossible due to the structural
conditions and tank is still in place filled with concrete. AZ
5/18/2006 Discussed the site with
Ray Kahn. Three borings were advanced by a geoprobe but all hit refusal at 10' depth. Soils samples
exhibit heavy petroleum contamination. Sample S-2 has total VOC concentration about 222,900 ppb.
Suggested to use a skid rig to obtain more samples utilities and structures permitting. The former
steel 2,000 gal #2 oil UST was filled with concrete and closed in place. It's located in a basement
of a commercial office. It's buried in soil and located adjacent to the foundation of the building.
Tank removal is not feasible. Ray Kahn will get back to me on the possibility of using skid rig for
delineation and remediation of this site. The tank had about two feet above it. They will look into
apossibility of installing a few wells on the sidewalk near the building. The subway is very close
to the building. It's a sensitive location due to the proximity of subway and possible free phase
migration. AZ 6-2-2006 Conversation with Ray Kahn. They will install 3 wells with a skid rig in the
basement before the end of June.I asked to check for underground utilities and structures. AZ
8/4/2006 Contacted Ray Kahn (917-939-7366). They were drilling at the site all week using the skid
mounted auger. At about 7' depth they encountered petro odor in soil. After 9' odor disappeared.
They hit groundwater at 12'. They broke through the rock at 10' to 12' depth. The groundwater
appears to be clean. They sealed wells with bentonite. They will finish today three wells. Ray did
not know what were PID readings at this time. I instructed him to completely seal off the wells in
unsaturated zone to prevent cross contamination. AZ 1/31/2007
Contacted Ray Kahn (917-939-7366).
Three wells were installed. One well encountered free phase. Two wells encountered dissolved phase
contamination. They drilled through rock. The have been collecting free product in one well with a
bailer. The collected 110 gallons of water and product. He will send me a report ASAP. AZ 3/26/2007
Received and reviewed report dated February 7, 2007. Three wells were installed. MW-2 encountered
12 of free phase. MW-1 has total dissolved VOC concentration of 1972 ppb in groundwater. MW-3 has
8,738 total VOC concentration dissolved in gw. Contamination is due to the leaking tank #5 which
was closed in place in the cellar. Petroleum product maybe trapped around MW-2 in the bedrock.
According to the report, pumping out of the material through monitoring well MW-2 is considered the
most desirable option. Upon completion of the product recovery, gw sampling will be performed. No
total VOC/SVOC concentrations were calculated. No spill# is listed on the report. I left a message

COMMERCIAL (Continued) **S102399503**

for Ray Kahn @212-330-7501. AZ 3/27/2007 A letter was sent to Ray Kahn and W. Shur: I have reviewed
the above mentioned report for this site. The report stated that 12 of free product were detected
in MW-2. Also, significant concentrations of dissolved VOCs and SVOCs were detected in MW-1 and
MW-2. ESPL recommended pumping out the material from monitoring well MW-2. In order to expedite
site remediation, the Department recommends pumping all three wells existing at the site. Pumping
should be initially performed twice a month. Based on the results of initial pumping frequency
could be adjusted. Amount of pumped water and oil should be recorded. Amount of pumped oil should
be recorded separately. A monitoring progress report should be submitted to the Department
quarterly. AZ 8-6-2008 Left a message for Ray Kahn (917-939-7366) inquiring about the status of the
spill. AZ 8-8-2008 I contacted Mr.Kahn. He stated that they are performing pump outs. The performed
two pump outs. He does not remember when the pump outs took place. He will send me a hard copy and
an electronic version of the report. They installed a passive bailing system around the end of
2007. They recovered about 250 gallons of mostly product. I requested submittal of quarterly
reports. AZ 11-13-2008 Reviewed Groundwater Remediation Progress Report submitted by ESPL in August
2008. The report stated that petroleum product is trapped around the MW-2 area due to the fractures
in the bedrock. The report stated that ESPL installed a product recovery system in MW-2 in January
2008. The system is comprised of a skimmer and an air driven bladder pump. 157 gallon of free
product was recovered between June 2007 and June 2008. Last two measurement of the product
thickness in MW-2 showed thickness of 0.01' (June and July 2008). Table 1 stated that 13 gallons of
product mixed water was recovered by passive-bailing. I contacted Mr. Kahn @212-330 7501 and
requested that the report should provide breakdown for the amount of recovered product and water.
The report should clearly state how much product was recovered, the date of the reading and the
method how this number was obtained. Modified report should be submitted to DEC. Quarterly
Monitoring Reports should be submitted to DEC. The site owner is Shur Mnagement (Bob Gethard
718-733-6300). AZ 3-16-2009 ESPL submited revised Aug. 2008 Report in December 2008. Also,
Monitoring report was submitted in December 2008. Slight sheen was observed in MW-2. About 11.5
gallons of product was removed between August and December 2008. Groundwater sampling was perfromed
on October 15, 2009. Samples from monitoring wells MW-1, MW-2 and MW-3 indicated high levels
dissolved VOC contamination (7,686 - 39,153 ppb of total VOC). ESPL

COMMERCIAL (Continued) **S102399503**

submitted remedial proposals
dated February 2009. The proposals suggested implementing application of RegenOx. I contacted Ray
Kahn and requested additional information regurding current status of the plume (free phase
thickness, dissolved concentrations and the plume map). AZ 3-18-2009 Contacted Ray Kahn
(917-939-7366). It was agreed that the existing active bailing system in the basement will be
reactivated. Contaminated water and product, if any, (currently it's only sheen) will be pumped for
a quarter or two. Maintenance visits will be performed weekly. Monitoring, sampling and reporting
will be performed quarterly. Proposals will be sent to DEC. AZ 6-5-09 Ray Kahn contacted me. They
perfromed two vac truck visits. Pumping continued for approx. 6 min each time in two 3 min
intervals. Pumped water had petroleum odor but no free phase was present. Sheen was present. They
will switch to direct pumping from the wells. He will research submersible pumps. AZ 2-16-2012 Left
a message for Ray Kahn. He left a message for me (917-939-7366). I left another message for Ray
Kahn. I contacted Ray Kanh. He will forward to me the latest progress report. As per DEC's request,
they will re sample the site and gauge free phase product in wells. They will send me email
describing site progress no later than Monday. AZ 2-21-2012 Received a progress report dated Feb.
21, 2012. Sampling was performed Feb. 18-2012. Results of the sampling will be submitted to DEC
under a separate cover. AZ 3-9-2012 Received an e-mail from R. Kahn: Dear Alex: Per our
conversation, we have revised the latest progress report to reflect our conversation regarding
pump-out, resampling and evaluation for the need to inject oxidant for residual treatment. Please
disregard the previous report. Regards Ray Kahn March -8-2012 report was uploaded into e-docs. AZ
1-14-2020 I left a message for Ray Kahn at 917-939-7366 1-15-2020 I left a message for Ray Kahn at
212-330-7501. His email is mtavares@espo.com 1-16-2020 The following email was sent to R. Kahn at
RKAHN@ESPL.COM: Dear Ray, Could you please forward me the owner s information? Also, we need an
updated progress report for the site. Please let me know when this report will be issued.
Sincerely, Alex Sincerely, Alex Zhitomirsky - Engineering Geologist 2 NYS Department of
Environmental Conservation 47-40 21st Street, Long Island City, NY 11101 Phone: 718.482.6387 - Fax:
718.482.6390 Email: alexander.zhitomirsky@dec.ny.gov 1-22-2020 Mr. R. Kahn has contacted me. They
will conduct a round of sampling at the site and submit the results to NYSDEC within two months. AZ
3-3-2020 Reviewed a report dated 3/3/20. I have contacted Mr. R. Kahn and requested to indicate in

COMMERCIAL (Continued) **S102399503**

the report why the most contaminated well wasn't sampled. Also, I asked to calculate total VOC concentrations. AZ 3-22-2020 In communication with R. Kanh he notified me that the well which was previously contaminated was dry at the time of the sampling.The following information was included in the updated report dated 3/9/2020: Groundwater sampling was performed on February 7, 2020. Monitoring wells 1 and 3 were purged on February 6, 2020 and a total of 5 well volumes was pumped. Monitoring well 2 was dry during purging and sampling, therefore, the monitoring well MW-2 was not sampled. The samples were submitted to New York State Accredited Laboratory and analyzed for Volatile Organic Compounds (VOCs) and Semi Volatile Organic Compounds (SVOCs) STARS using EPA methods 8021/8260 and 8270, respectively. The analytical results were compared with NYSDEC-TOGS, Groundwater Standard Criteria and presented as Tables 1 through 6. Since Monitoring Well No. 2 was dry the data will reflect only MW-1 and MW-3 for this sampling round. Results and Conclusion: An evaluation of the data from the last sampling event indicates that the levels of the constituents are at a non-detect or slightly elevated in comparison the regulatory standards. The consultant recommended that this Spill # 0505825 be closed. Based on this recommendation this spill is closed. AZ 4-13-2020 Reviewed a Well Closure Report by ESPL dated March 31, 2020. According to the report, ESPL Environmental Consultants Corporation was retained by Schur Management Corp. to perform the abandonment of three monitoring wells. The abandonment of the wells was performed on March 26, 2020 in accordance with the Department s Groundwater Monitoring Well Decommissioning Procedures . The monitoring wells construction consisted of 2 PVC casing. In order to restore the controlling geologic conditions which existed prior to construction, the wells were filled with washed, 1/2 crushed stone to a level just above the static water level. The remainder of the well column was filled with concrete affectively and permanently sealing the well. AZ

Remarks: Lab reseults show contamination

All Materials:

Site ID:	350926
Operable Unit ID:	1108463
Operable Unit:	01
Material ID:	2098405
Material Code:	0001A
Material Name:	#2 fuel oil
Case No.:	Not reported
Material FA:	Petroleum
Quantity:	Not reported
Units:	G
Recovered:	.00
Resource Affected:	Soil

COMMERCIAL (Continued) **S102399503**

Oxygenate: Not reported

NYC LAND USE:

Name:	Not reported
Address:	2432 GRAND CONCOURSE
City,State,Zip:	BRONX, NY 10458
Latitude:	40.8605808
Longitude:	-73.8974524
Type Of Ownership Code:	Not reported
Owner Name:	POE AFFILIATES L.P.
Borough:	BX
Tax Block:	3152
Tax Lot:	60
Community District:	205
Census Tract 2020:	2023702
Census Block 2020:	20237021003
Census Tract 2010:	237.02
Census Block 2010:	1001
School District:	10
City Council District:	15
Fire Company:	E048
Police Precinct:	46
Health Center District:	25
Health Area:	1600
Sanitation District Boro:	2
Sanitation District Number:	05
Sanitation Subsection:	3A
Zoning District 1:	C4-4: Commercial Districts
Zoning District 2:	R8: Residential Districts
Zoning District 3:	Not reported
Zoning District 4:	Not reported
Commercial Overlay 1:	Not reported
Commercial Overlay 2:	Not reported
Special Purpose District 1:	C
Special Purpose District 2:	Not reported
Special Purpose District 3:	Not reported
Limited Height District:	Not reported
Spill Boundary Indicator:	Y
Building Class:	O5: OFFICE BUILDINGS - Office with Comm ? 1 to 6 Stories
Land Use Category:	Commercial & Office Buildings
Number Of Easements:	0
Lot Area:	36675
Total Building Floor Area:	164625
Commercial Floor Area:	164625
Residential Floor Area:	0
Office Floor Area:	58475
Retail Floor Area:	26300
Garage Floor Area:	30000
Storage Floor Area:	0
Factory Floor Area:	0
Other Floor Area:	49850
Total Building Floor Area Source Code:	2
Number Of Buildings:	1
Number Of Floors:	5.0000000
Residential Units:	0
Total Units:	24

COMMERCIAL (Continued) **S102399503**

Lot Frontage:	224.6700000
Lot Depth:	127.5000000
Building Frontage:	224.0000000
Building Depth:	127.0000000
Extension Code:	N
Proximity Code:	3
Irregular Lot Code:	Y
Lot Type:	3
Basement Type/Grade:	0
Assessed Land Value:	412650.00000
Assessed Total Value:	10922400.00000
Exempt Total Value:	1390320.00000
Year Built:	1917
Year Altered 1:	2019
Year Altered 2:	0
Historic District Name:	Not reported
Landmark Status:	Not reported
Built Floor Area Ratio:	4.49000000000
Maximum Allowable Residential Far:	3.44000000000
Maximum Allowable Commercial Far:	3.40000000000
Maximum Allowable Community Facility Far:	6.50000000000
Boro Code:	2
Borough, Tax Block and Lot:	2031520060.00000000
Condominium Number:	Not reported
Census Tract 2:	023702
X Coordinate:	1012616
Y Coordinate:	252827
Zoning Map #:	3c
Zoning Map Code:	Not reported
Sanborn Map #:	214 017
Tax Map #:	21109
E-designation Number:	Not reported
Apportionment BBL:	2031520060.00000000
Apportionment Date:	08/22/2001
Pluto ??? Dtm Base Map Indicator:	1
2007 Flood Insurance Rate Map Indicator:	Not reported
2015 Preliminary Flood Insurance Rate Map Indicator:	Not reported
Version Number:	24v1.1
Changed By DCP:	Not reported

DW662 **LEHMAN COLLEGE** **NY Spills** **S102145307**
NNE **BEDFORD PK BLVD W** **N/A**
1/4-1/2 **NYC, NY**
0.486 mi.
2567 ft. **Site 3 of 5 in cluster DW**

Relative: **Lower**
Actual: **128 ft.**

SPILLS:

Name:	LEHMAN COLLEGE
Address:	BEDFORD PK BLVD W
City,State,Zip:	NYC, NY
Spill Number/Closed Date:	8802453 / 1988-06-17
Facility ID:	8802453
Facility Type:	ER
DER Facility ID:	217651
Site ID:	267177
DEC Region:	2
Spill Cause:	Abandoned Drums
Spill Class:	Not reported

LEHMAN COLLEGE (Continued) **S102145307**

SWIS:	0301
Spill Date:	1988-06-17
Investigator:	RWAUSTIN
Referred To:	Not reported
Reported to Dept:	1988-06-17
CID:	Not reported
Water Affected:	Not reported
Spill Source:	Institutional, Educational, Gov., Other
Spill Notifier:	Responsible Party
Cleanup Ceased:	1988-06-17
Cleanup Meets Std:	True
Last Inspection:	Not reported
Recommended Penalty:	False
UST Trust:	False
Remediation Phase:	0
Date Entered In Computer:	1988-06-24
Spill Record Last Update:	2004-09-30
Spiller Name:	Not reported
Spiller Company:	Not reported
Spiller Address:	Not reported
Spiller Company:	001
Contact Name:	Not reported
Latitude:	40.8750320
Longitude:	-73.8928540
DEC Memo:	Prior to Sept, 2004 data translation this spill Lead_DEC Field was AUSTIN 10/10/95: This is additional information about material spilled from the translation of the old spill file: ETHER(83 CONTAINERS).
Remarks:	BOMB SQUAD REMOVING TO OUTDOOR RANGE FOR DETONATION.

All Materials:

Site ID:	267177
Operable Unit ID:	917778
Operable Unit:	01
Material ID:	458019
Material Code:	0066A
Material Name:	unknown petroleum
Case No.:	Not reported
Material FA:	Petroleum
Quantity:	-1.00
Units:	G
Recovered:	.00
Resource Affected:	Air
Oxygenate:	Not reported

DW663 **LEHMAN COLLEGE CUNY/BX** **NY LTANKS** **S101650883**
NNE **BEDFORD PK BLVD WEST** **N/A**
1/4-1/2 **NEW YORK CITY, NY**
0.486 mi.
2567 ft. **Site 4 of 5 in cluster DW**

Relative:
Lower

Actual:
128 ft.

LTANKS:

Name:	LEHMAN COLLEGE CUNY/BX
Address:	BEDFORD PK BLVD WEST
City,State,Zip:	NEW YORK CITY, NY
Spill Number/Closed Date:	9100022 / 1991-11-14

LEHMAN COLLEGE CUNY/BX (Continued) **S101650883**

Facility ID:	9100022
Site ID:	112907
Spill Date:	1991-03-28
Spill Cause:	Tank Failure
Spill Source:	Institutional, Educational, Gov., Other
Spill Class:	Not reported
Cleanup Ceased:	1991-11-14
SWIS:	0301
Investigator:	SULLIVAN
Referred To:	Not reported
Reported to Dept:	1991-04-01
CID:	Not reported
Water Affected:	Not reported
Spill Notifier:	Other
Last Inspection:	Not reported
Recommended Penalty:	False
Meets Standard:	True
UST Involvement:	False
Remediation Phase:	0
Date Entered In Computer:	1991-04-15
Spill Record Last Update:	1991-11-25
Spiller Name:	Not reported
Spiller Company:	LEHMAN COLLEGE CUNY
Spiller Address:	BEDFORD PK BLVD WEST
Spiller County:	001
Spiller Contact:	Not reported
Spiller Phone:	Not reported
Spiller Extention:	Not reported
DEC Region:	2
DER Facility ID:	98584
Latitude:	40.8750320
Longitude:	-73.8928540
DEC Memo:	Not reported
Remarks:	FILL PIPE IS LEAKING, FUEL LEAK FROM CURB TO TANK FILL LINES TO SOIL AREA,PETROLEUM TANK CLEANERS WILL EXCAVATE SOIL,REPAIR LINES & WILL DISPOSE OF ALL CONTAMINATED MATERIALS.

All Materials:

Site ID:	112907
Operable Unit ID:	950584
Operable Unit:	01
Material ID:	426236
Material Code:	0003A
Material Name:	#6 fuel oil
Case No.:	Not reported
Material FA:	Petroleum
Quantity:	-1.00
Units:	Not reported
Recovered:	.00
Resource Affected:	Soil
Oxygenate:	Not reported

DW664 **HERBERT LEHMAN COLLEGE/BX** **NY LTANKS** **S102671285**
NNE **BEDFORD PARK BLVD WEST** **N/A**
1/4-1/2 **NEW YORK CITY, NY**
0.486 mi.
2567 ft. **Site 5 of 5 in cluster DW**

Relative:
Lower

Actual:
128 ft.

LTANKS:

Name:	HERBERT LEHMAN COLLEGE/BX
Address:	BEDFORD PARK BLVD WEST
City,State,Zip:	NEW YORK CITY, NY
Spill Number/Closed Date:	8802821 / 1988-09-30
Facility ID:	8802821
Site ID:	318074
Spill Date:	1988-06-24
Spill Cause:	Tank Overfill
Spill Source:	Institutional, Educational, Gov., Other
Spill Class:	Not reported
Cleanup Ceased:	1988-09-30
SWIS:	0301
Investigator:	JCGRATHW
Referred To:	Not reported
Reported to Dept:	1988-06-29
CID:	Not reported
Water Affected:	Not reported
Spill Notifier:	Responsible Party
Last Inspection:	Not reported
Recommended Penalty:	False
Meets Standard:	True
UST Involvement:	False
Remediation Phase:	0
Date Entered In Computer:	1988-07-05
Spill Record Last Update:	1989-02-08
Spiller Name:	Not reported
Spiller Company:	NYS DORMITORY AUTHORITY
Spiller Address:	110 PLAZA 48TH FL
Spiller County:	001
Spiller Contact:	Not reported
Spiller Phone:	Not reported
Spiller Extention:	Not reported
DEC Region:	2
DER Facility ID:	256396
Latitude:	40.8750320
Longitude:	-73.8928540
DEC Memo:	Prior to Sept, 2004 data translation this spill Lead_DEC Field was GRATHWOL
Remarks:	SPILLAGE ALSO IN THE OIL TANK STORAGE AREA, PROPOSAL FROM CONSULTANT TO ADDRESS PROBLEM.

All Materials:

Site ID:	318074
Operable Unit ID:	918117
Operable Unit:	01
Material ID:	458388
Material Code:	0003A
Material Name:	#6 fuel oil
Case No.:	Not reported
Material FA:	Petroleum
Quantity:	-1.00
Units:	Not reported
Recovered:	.00

HERBERT LEHMAN COLLEGE/BX (Continued) **S102671285**

Resource Affected: Groundwater
Oxygenate: Not reported

665
ESE
1/4-1/2
0.487 mi.
2569 ft.

ROADWAY
EAST 195 AND DECATUR
BRONX, NY

NY Spills **S110139430**
N/A

Relative:
Lower

Actual:
83 ft.

SPILLS:

Name:	ROADWAY
Address:	EAST 195 AND DECATUR
City,State,Zip:	BRONX, NY
Spill Number/Closed Date:	0910869 / 2010-06-15
Facility ID:	0910869
Facility Type:	ER
DER Facility ID:	372534
Site ID:	423640
DEC Region:	2
Spill Cause:	Traffic Accident
Spill Class:	C4
SWIS:	0301
Spill Date:	2010-01-07
Investigator:	smsanges
Referred To:	Not reported
Reported to Dept:	2010-01-07
CID:	Not reported
Water Affected:	Not reported
Spill Source:	Unknown
Spill Notifier:	Other
Cleanup Ceased:	Not reported
Cleanup Meets Std:	False
Last Inspection:	Not reported
Recommended Penalty:	False
UST Trust:	False
Remediation Phase:	0
Date Entered In Computer:	2010-01-07
Spill Record Last Update:	2010-06-15
Spiller Name:	UNKNOWN
Spiller Company:	JASON KAIPAULSIANH - MEADOW BROOK FARMS
Spiller Address:	152 03 LIBERTY AVE
Spiller Company:	999
Contact Name:	FF REDER
Latitude:	Not reported
Longitude:	Not reported
DEC Memo:	Sangesland spoke to Anthony Lara RiteWay Tank Spill in front of 2701 Decatur St, Bronx. Truck owner is: JASON KAIPAULSIANH - MEADOW BROOK FARMS FD was on site first and dumped soil from a nearby construction site. Riteway Tank cleaned the street (2 drums of waste) and cleaned out the storm drain (6 drums of waste). Anthony Lara will forward a report to DEC on Monday. 1/26/2010 Sangesland spoke to Anthony Lara. He said he would not be forwarding closure manifests because of a payment dispute with truck owner. Sangesland called truck owner Meadow Brook Farm (name?) 718-257-2040 x100

ROADWAY (Continued) **S110139430**

He confirmed there was a dispute over the cost of the cleanup. Sangesland asked him to work
something out with Riteway so the paperwork can be sent and the case can be closed out.

Remarks: traffic accident - leaked down sewer - recovered 1/2 -

All Materials:

Site ID:	423640
Operable Unit ID:	1179451
Operable Unit:	01
Material ID:	2173156
Material Code:	0008
Material Name:	diesel
Case No.:	Not reported
Material FA:	Petroleum
Quantity:	40.00
Units:	G
Recovered:	20.00
Resource Affected:	Not reported
Oxygenate:	Not reported

DX666 **MANHOLE # TM383** **NY Spills** **S113817910**
SSE **EAST 188TH ST AND TIEBOUT AVE** **N/A**
1/4-1/2 **BRONX, NY**
0.487 mi.
2571 ft. **Site 1 of 2 in cluster DX**

Relative: **Lower**
Actual: **93 ft.**

SPILLS:

Name:	MANHOLE # TM383
Address:	EAST 188TH ST AND TIEBOUT AVE
City,State,Zip:	BRONX, NY
Spill Number/Closed Date:	1302742 / 2013-11-26
Facility ID:	1302742
Facility Type:	ER
DER Facility ID:	438404
Site ID:	483187
DEC Region:	2
Spill Cause:	Unknown
Spill Class:	C4
SWIS:	0301
Spill Date:	2013-06-13
Investigator:	RWAUSTIN
Referred To:	Not reported
Reported to Dept:	2013-06-13
CID:	Not reported
Water Affected:	Not reported
Spill Source:	Commercial/Industrial
Spill Notifier:	Other
Cleanup Ceased:	Not reported
Cleanup Meets Std:	False
Last Inspection:	Not reported
Recommended Penalty:	False
UST Trust:	False
Remediation Phase:	0
Date Entered In Computer:	2013-06-13
Spill Record Last Update:	2013-11-26
Spiller Name:	Not reported

MANHOLE # TM383 (Continued) **S113817910**

Spiller Company:	UNKNOWN
Spiller Address:	Not reported
Spiller Company:	999
Contact Name:	ERT
Latitude:	40.8607440
Longitude:	-73.8953760
DEC Memo:	11/26/13 - Austin - 20 gals dieelctric fluid atop 1800 gals water in a transformer vault - Con Ed contained and cleaned up the spill; no source was found - See eDocs for further information - Spill closed - end
Remarks:	mixed in with 1800 gallons water - cleanup pending investigation

All Materials:

Site ID:	483187
Operable Unit ID:	1232907
Operable Unit:	01
Material ID:	2231764
Material Code:	0066A
Material Name:	unknown petroleum
Case No.:	Not reported
Material FA:	Petroleum
Quantity:	20.00
Units:	G
Recovered:	Not reported
Resource Affected:	Not reported
Oxygenate:	Not reported

DX667 **MANHOLE 16258** **NY Spills** **S104283847**
SSE **E 188TH ST & TIEBOUT AVE** **N/A**
1/4-1/2 **BRONX, NY**
0.487 mi.
2571 ft. **Site 2 of 2 in cluster DX**

Relative: **Lower**
Actual: **93 ft.**

SPILLS:

Name:	MANHOLE 16258
Address:	E 188TH ST & TIEBOUT AVE
City,State,Zip:	BRONX, NY
Spill Number/Closed Date:	9909652 / 2002-03-28
Facility ID:	9909652
Facility Type:	ER
DER Facility ID:	113024
Site ID:	131182
DEC Region:	2
Spill Cause:	Equipment Failure
Spill Class:	C4
SWIS:	0301
Spill Date:	1999-11-09
Investigator:	COMENALE
Referred To:	Not reported
Reported to Dept:	1999-11-09
CID:	322
Water Affected:	Not reported
Spill Source:	Commercial/Industrial
Spill Notifier:	Responsible Party
Cleanup Ceased:	Not reported
Cleanup Meets Std:	False

MANHOLE 16258 (Continued) **S104283847**

Last Inspection:	Not reported
Recommended Penalty:	False
UST Trust:	False
Remediation Phase:	0
Date Entered In Computer:	1999-11-09
Spill Record Last Update:	2002-03-28
Spiller Name:	Not reported
Spiller Company:	CON ED
Spiller Address:	4 IRVING PL
Spiller Company:	001
Contact Name:	Not reported
Latitude:	40.8607440
Longitude:	-73.8953760
DEC Memo:	Not reported
Remarks:	FAULTY JOINT CAUSED SPILL - 8 OZ SPILL - CLEAN UP PENDING LAB RESULTS CON ED #128910

All Materials:

Site ID:	131182
Operable Unit ID:	1088346
Operable Unit:	01
Material ID:	298729
Material Code:	0541A
Material Name:	dielectric fluid
Case No.:	Not reported
Material FA:	Petroleum
Quantity:	1.00
Units:	G
Recovered:	.00
Resource Affected:	Soil
Oxygenate:	Not reported

668
SSE
1/4-1/2
0.488 mi.
2576 ft.

PRE-K CENTER @MARION AVENUE - BRONX **NY Spills** **S125976063**
2512 MARION AVENUE **NY LEAD** **N/A**
BRONX, NY

Relative:
Lower

Actual:
86 ft.

SPILLS:

Name:	SCHOOL
Address:	2512 MARION AVENUE
City,State,Zip:	BRONX, NY
Spill Number/Closed Date:	2309041 / 2024-02-21
Facility ID:	2309041
Facility Type:	ER
DER Facility ID:	608404
Site ID:	663184
DEC Region:	2
Spill Cause:	Equipment Failure
Spill Class:	C4
SWIS:	0301
Spill Date:	2024-02-15
Investigator:	EJKIM
Referred To:	Not reported
Reported to Dept:	2024-02-15
CID:	Not reported
Water Affected:	Not reported

PRE-K CENTER @MARION AVENUE - BRONX (Continued) **S125976063**

Spill Source:	Institutional, Educational, Gov., Other
Spill Notifier:	Other
Cleanup Ceased:	Not reported
Cleanup Meets Std:	False
Last Inspection:	Not reported
Recommended Penalty:	False
UST Trust:	False
Remediation Phase:	0
Date Entered In Computer:	2024-02-15
Spill Record Last Update:	2024-02-21
Spiller Name:	JOE YOUNGHESE
Spiller Company:	UNITED METRO
Spiller Address:	2512 MARION AVENUE
Spiller Company:	999
Contact Name:	JOE YOUNGHESE
Latitude:	Not reported
Longitude:	Not reported
DEC Memo:	2/15/24 - Kim - Desk Duty - United Metro spilled approximately 3 to 8gal of no. 4 fuel oil when disconnecting the hose from the fill port. There was a small square drain at the back of the alleyway that may have been impacted by the spilled oil. United Metro and NYC Dept. of Ed personnel were on site. United Metro used a dipstick to check the drain and they reported that there was only water in the drain. Photos were reportedly inconclusive due to snow melt. Potential impact to drain was reported to NYCDEP ECC. Cleanup is pending. NYC Dept. of Ed to send photos via email. 2/21/24 - Kim - NYC Dept. of Ed sent follow up emails and photos. Surface spill has been cleaned up. Spill case closed - end
Remarks:	Hose disconnected and sprayed a little bit. unknown if went into drain nearby. C/U pending enroute eta 15 min.

All Materials:

Site ID:	663184
Operable Unit ID:	1409991
Operable Unit:	01
Material ID:	2427554
Material Code:	0002A
Material Name:	#4 fuel oil
Case No.:	Not reported
Material FA:	Petroleum
Quantity:	8.00
Units:	G
Recovered:	Not reported
Resource Affected:	Not reported
Oxygenate:	Not reported

NYC LEAD 2:

Name:	PRE-K CENTER @MARION AVENUE - BRONX
Address:	2512 MARION AVENUE
City,State,Zip:	BRONX, NY
Geographical District:	10
Building Code:	X444

PRE-K CENTER @MARION AVENUE - BRONX (Continued) **S125976063**

Room: 106
Deteriorated Paint: NO
Presence of LBP: NA
Stabilization Required: NA
Stabilization Complete: NA

Name: PRE-K CENTER @MARION AVENUE - BRONX
Address: 2512 MARION AVENUE
City,State,Zip: BRONX, NY
Geographical District: 10
Building Code: X444
Room: 104A BR
Deteriorated Paint: NO
Presence of LBP: NA
Stabilization Required: NA
Stabilization Complete: NA

Name: PRE-K CENTER @MARION AVENUE - BRONX
Address: 2512 MARION AVENUE
City,State,Zip: BRONX, NY
Geographical District: 10
Building Code: X444
Room: 106B BR
Deteriorated Paint: NO
Presence of LBP: NA
Stabilization Required: NA
Stabilization Complete: NA

Name: PRE-K CENTER @MARION AVENUE - BRONX
Address: 2512 MARION AVENUE
City,State,Zip: BRONX, NY
Geographical District: 10
Building Code: X444
Room: 106E BR
Deteriorated Paint: NO
Presence of LBP: NA
Stabilization Required: NA
Stabilization Complete: NA

Name: PRE-K CENTER @MARION AVENUE - BRONX
Address: 2512 MARION AVENUE
City,State,Zip: BRONX, NY
Geographical District: 10
Building Code: X444
Room: 208 BR
Deteriorated Paint: NO
Presence of LBP: NA
Stabilization Required: NA
Stabilization Complete: NA

Name: PRE-K CENTER @MARION AVENUE - BRONX
Address: 2512 MARION AVENUE
City,State,Zip: BRONX, NY
Geographical District: 10
Building Code: X444
Room: 209 BR
Deteriorated Paint: NO

PRE-K CENTER @MARION AVENUE - BRONX (Continued) **S125976063**

Presence of LBP:	NA
Stabilization Required:	NA
Stabilization Complete:	NA
Name:	PRE-K CENTER @MARION AVENUE - BRONX
Address:	2512 MARION AVENUE
City,State,Zip:	BRONX, NY
Geographical District:	10
Building Code:	X444
Room:	408 BR
Deteriorated Paint:	NO
Presence of LBP:	NA
Stabilization Required:	NA
Stabilization Complete:	NA
Name:	PRE-K CENTER @MARION AVENUE - BRONX
Address:	2512 MARION AVENUE
City,State,Zip:	BRONX, NY
Geographical District:	10
Building Code:	X444
Room:	409 BR
Deteriorated Paint:	NO
Presence of LBP:	NA
Stabilization Required:	NA
Stabilization Complete:	NA
Name:	PRE-K CENTER @MARION AVENUE - BRONX
Address:	2512 MARION AVENUE
City,State,Zip:	BRONX, NY
Geographical District:	10
Building Code:	X444
Room:	105
Deteriorated Paint:	NO
Presence of LBP:	NA
Stabilization Required:	NA
Stabilization Complete:	NA
Name:	PRE-K CENTER @MARION AVENUE - BRONX
Address:	2512 MARION AVENUE
City,State,Zip:	BRONX, NY
Geographical District:	10
Building Code:	X444
Room:	106A
Deteriorated Paint:	NO
Presence of LBP:	NA
Stabilization Required:	NA
Stabilization Complete:	NA
Name:	PRE-K CENTER @MARION AVENUE - BRONX
Address:	2512 MARION AVENUE
City,State,Zip:	BRONX, NY
Geographical District:	10
Building Code:	X444
Room:	201
Deteriorated Paint:	NO
Presence of LBP:	NA
Stabilization Required:	NA

PRE-K CENTER @MARION AVENUE - BRONX (Continued) **S125976063**

Stabilization Complete: NA

Name: PRE-K CENTER @MARION AVENUE - BRONX
Address: 2512 MARION AVENUE
City,State,Zip: BRONX, NY
Geographical District: 10
Building Code: X444
Room: 203
Deteriorated Paint: NO
Presence of LBP: NA
Stabilization Required: NA
Stabilization Complete: NA

Name: PRE-K CENTER @MARION AVENUE - BRONX
Address: 2512 MARION AVENUE
City,State,Zip: BRONX, NY
Geographical District: 10
Building Code: X444
Room: 204
Deteriorated Paint: NO
Presence of LBP: NA
Stabilization Required: NA
Stabilization Complete: NA

Name: PRE-K CENTER @MARION AVENUE - BRONX
Address: 2512 MARION AVENUE
City,State,Zip: BRONX, NY
Geographical District: 10
Building Code: X444
Room: 205
Deteriorated Paint: YES
Presence of LBP: NO
Stabilization Required: NO
Stabilization Complete: NA

Name: PRE-K CENTER @MARION AVENUE - BRONX
Address: 2512 MARION AVENUE
City,State,Zip: BRONX, NY
Geographical District: 10
Building Code: X444
Room: 206
Deteriorated Paint: NO
Presence of LBP: NA
Stabilization Required: NA
Stabilization Complete: NA

Name: PRE-K CENTER @MARION AVENUE - BRONX
Address: 2512 MARION AVENUE
City,State,Zip: BRONX, NY
Geographical District: 10
Building Code: X444
Room: 207
Deteriorated Paint: NO
Presence of LBP: NA
Stabilization Required: NA
Stabilization Complete: NA

PRE-K CENTER @MARION AVENUE - BRONX (Continued) **S125976063**

Name:	PRE-K CENTER @MARION AVENUE - BRONX
Address:	2512 MARION AVENUE
City,State,Zip:	BRONX, NY
Geographical District:	10
Building Code:	X444
Room:	301
Deteriorated Paint:	NO
Presence of LBP:	NA
Stabilization Required:	NA
Stabilization Complete:	NA

Name:	PRE-K CENTER @MARION AVENUE - BRONX
Address:	2512 MARION AVENUE
City,State,Zip:	BRONX, NY
Geographical District:	10
Building Code:	X444
Room:	303
Deteriorated Paint:	YES
Presence of LBP:	YES
Stabilization Required:	YES
Stabilization Complete:	YES

Name:	PRE-K CENTER @MARION AVENUE - BRONX
Address:	2512 MARION AVENUE
City,State,Zip:	BRONX, NY
Geographical District:	10
Building Code:	X444
Room:	304
Deteriorated Paint:	NO
Presence of LBP:	NA
Stabilization Required:	NA
Stabilization Complete:	NA

Name:	PRE-K CENTER @MARION AVENUE - BRONX
Address:	2512 MARION AVENUE
City,State,Zip:	BRONX, NY
Geographical District:	10
Building Code:	X444
Room:	305
Deteriorated Paint:	YES
Presence of LBP:	NO
Stabilization Required:	NO
Stabilization Complete:	NA

Name:	PRE-K CENTER @MARION AVENUE - BRONX
Address:	2512 MARION AVENUE
City,State,Zip:	BRONX, NY
Geographical District:	10
Building Code:	X444
Room:	306
Deteriorated Paint:	YES
Presence of LBP:	NO
Stabilization Required:	NO
Stabilization Complete:	NA

Name:	PRE-K CENTER @MARION AVENUE - BRONX
Address:	2512 MARION AVENUE

PRE-K CENTER @MARION AVENUE - BRONX (Continued) **S125976063**

City,State,Zip:	BRONX, NY
Geographical District:	10
Building Code:	X444
Room:	307
Deteriorated Paint:	NO
Presence of LBP:	NA
Stabilization Required:	NA
Stabilization Complete:	NA

DY669 **2947 JEROME AVE/BX/SUNOCO** **NY LTANKS** **S100145577**
NE **2947 JEROME AVENUE** **N/A**
1/4-1/2 **NEW YORK CITY, NY**
0.489 mi.
2580 ft. **Site 1 of 2 in cluster DY**

Relative:
Higher

Actual:
139 ft.

LTANKS:

Name:	2947 JEROME AVE/BX/SUNOCO
Address:	2947 JEROME AVENUE
City,State,Zip:	NEW YORK CITY, NY
Spill Number/Closed Date:	8905658 / 2006-01-31
Facility ID:	8905658
Site ID:	219145
Spill Date:	1989-09-08
Spill Cause:	Tank Test Failure
Spill Source:	Gasoline Station or other PBS Facility
Spill Class:	A3
Cleanup Ceased:	Not reported
SWIS:	0301
Investigator:	SKCARLSO
Referred To:	NFA (1/31/06)
Reported to Dept:	1989-09-08
CID:	Not reported
Water Affected:	Not reported
Spill Notifier:	Tank Tester
Last Inspection:	Not reported
Recommended Penalty:	False
Meets Standard:	False
UST Involvement:	True
Remediation Phase:	0
Date Entered In Computer:	1989-09-12
Spill Record Last Update:	2006-01-31
Spiller Name:	Not reported
Spiller Company:	SUNOCO A
Spiller Address:	Not reported
Spiller County:	001
Spiller Contact:	Not reported
Spiller Phone:	Not reported
Spiller Extention:	Not reported
DEC Region:	2
DER Facility ID:	181225
Latitude:	40.8728439
Longitude:	-73.8896810
DEC Memo:	Prior to Sept, 2004 data translation this spill Lead_DEC Field was SUN 11/02 transferred from sullivan to tipple. 12/10/2003 Reassigned from Tipple to Sun. 1/5/06: Case reassigned to Andersen. Assessment required letter sent. 1/27/06: Spoke to Frank Casatelle. The tanks have since been repaired, retested, and upgraded. A phase two assessment was performed and he will send me a copy. cell

2947 JEROME AVE/BX/SUNOCO (Continued) **S100145577**

#:914-557-0343, business #: 718-518-9000, fax #: 914-771-5588, address: 8 Wildwood Road, Eastchester, NY 10709 1/30/06: Reviewed a phase 2 assessment dated July 1995 performed by Tyree Environmental Technologies and a tank test performed by the Fire Department on 10/26/1993. Nine soil samples were found essentially clean, and the tank test passed. 1/31/06: NFA issued

Remarks: 4K TANK FAILED PETRO TITE WITH A LEAK RATE OF -.862G/15MIN, WILL EXCAVATE, ISOLATE & RETEST.

All TTF:

Facility ID:	8905658
Spill Number:	8905658
Spill Tank Test:	1535990
Site ID:	219145
Tank Number:	Not reported
Tank Size:	0
Material:	0009
EPA UST:	Not reported
UST:	Not reported
Cause:	Not reported
Source:	Not reported
Test Method:	00
Test Method 2:	Unknown
Leak Rate:	.00
Gross Fail:	Not reported
Modified By:	Spills
Last Modified Date:	Not reported

All Materials:

Site ID:	219145
Operable Unit ID:	930869
Operable Unit:	01
Material ID:	446070
Material Code:	0009
Material Name:	gasoline
Case No.:	Not reported
Material FA:	Petroleum
Quantity:	-1.00
Units:	L
Recovered:	.00
Resource Affected:	Groundwater
Oxygenate:	Not reported

---

670 NNE 1/4-1/2 0.493 mi. 2601 ft. **HARRIS PARK** **NY LTANKS** **S121120173**
BEDFORD PARK BLVD WEST AND GOULDEN AVE **N/A**
BRONX, NY

Relative: Lower
Actual: 128 ft.

LTANKS:

Name:	HARRIS PARK
Address:	BEDFORD PARK BLVD WEST AND GOULDEN AVE
City,State,Zip:	BRONX, NY
Spill Number/Closed Date:	1704918 / 2017-11-09
Facility ID:	1704918
Site ID:	557186
Spill Date:	2017-08-17

HARRIS PARK (Continued) **S121120173**

Spill Cause:	Tank Test Failure
Spill Source:	Institutional, Educational, Gov., Other
Spill Class:	C4
Cleanup Ceased:	Not reported
SWIS:	0301
Investigator:	PXLAKHAN
Referred To:	Not reported
Reported to Dept:	2017-08-17
CID:	Not reported
Water Affected:	Not reported
Spill Notifier:	Other
Last Inspection:	Not reported
Recommended Penalty:	False
Meets Standard:	False
UST Involvement:	False
Remediation Phase:	0
Date Entered In Computer:	2017-08-17
Spill Record Last Update:	2017-11-09
Spiller Name:	Not reported
Spiller Company:	NYC PARKS
Spiller Address:	Not reported
Spiller County:	999
Spiller Contact:	JUSTIN BAUER
Spiller Phone:	(212) 360-3433
Spiller Extention:	Not reported
DEC Region:	2
DER Facility ID:	510709
Latitude:	Not reported
Longitude:	Not reported
DEC Memo:	08/17/17 - Lakhani AARCO was completing a tightness test on a 1000 gallon #2 fuel oil tank at Harris Park and the vent failed. AARCO plans to dig to the UST and replace the vent line. There seems to be no known discharge. The vent was rotted. Informed Parks Justin Bauer (212-360-3433) of the failure. Sent TTF. 09/08/17 - Lakhani Justin informed that the tank has been drained. He has yet to receive the report from AARCO. 10/11/17 - Lakhani Spoke to AARCO and no other work has been done besides the initial tank test that was performed. 11/09/17 - Lakhani Parks Justin Bauer emailed Parks' response to the spill. TTF Response (Justin Bauer, 11/08/17) - TTF. AARCO was on-site to troubleshoot tank test failure. They excavated the vent line at the building and found that the vent line had holes in the pipe near grade. AARCO removed the broken line and capped at 90 degrees elbow. The tank was tested again but it still failed. AARCO excavated at the tank top to locate the vent at the tank. They found the line and divorced it from the tank. AARCO retested and the tank passed with the vent removed. Repair work was conducted by AARCO. The damaged lines were repaired and the tank was retested. AARCO excavated the trench from the tank top to the concrete wall. They installed a new 1.5 vent line with a new vent cap. The tank system passed the tightness test. Spill is closed.
Remarks:	tank test failure, found a failed vent

All Materials:

Site ID:	557186
Operable Unit ID:	1305210
Operable Unit:	01
Material ID:	2311919
Material Code:	9999

HARRIS PARK (Continued) **S121120173**

Material Name:	other - failed vent
Case No.:	Not reported
Material FA:	Other
Quantity:	Not reported
Units:	Not reported
Recovered:	Not reported
Resource Affected:	Not reported
Oxygenate:	Not reported

DR671 **SPILL NUMBER 0203131** **NY Spills** **S106004850**
SW **2400 WEBB AVE** **N/A**
1/4-1/2 **BRONX, NY**
0.493 mi.
2601 ft. **Site 3 of 3 in cluster DR**

Relative: **Lower**

Actual: **117 ft.**

SPILLS:

Name:	SPILL NUMBER 0203131
Address:	2400 WEBB AVE
City,State,Zip:	BRONX, NY
Spill Number/Closed Date:	0203131 / 2002-08-29
Facility ID:	0203131
Facility Type:	ER
DER Facility ID:	177716
Site ID:	214485
DEC Region:	2
Spill Cause:	Equipment Failure
Spill Class:	C4
SWIS:	0301
Spill Date:	2002-06-24
Investigator:	AERODRIG
Referred To:	Not reported
Reported to Dept:	2002-06-24
CID:	322
Water Affected:	Not reported
Spill Source:	Commercial/Industrial
Spill Notifier:	Responsible Party
Cleanup Ceased:	Not reported
Cleanup Meets Std:	False
Last Inspection:	Not reported
Recommended Penalty:	False
UST Trust:	False
Remediation Phase:	0
Date Entered In Computer:	2002-06-24
Spill Record Last Update:	2002-08-29
Spiller Name:	CALLER
Spiller Company:	CON ED
Spiller Address:	4 IRVING PLACE
Spiller Company:	001
Contact Name:	Not reported
Latitude:	40.8642438
Longitude:	-73.9068948
DEC Memo:	Prior to Sept, 2004 data translation this spill Lead_DEC Field was RODRIGUEZ E2MIS REPORT 0203131 Underground Splice Georger Justi #18598 reports that he responded to an underground emergency transformer fire at VS. 1868 Webb Av. The NYFD had responded and used water to put out the fire.

SPILL NUMBER 0203131 (Continued) **S106004850**

The transformer fire caused approximately one pint of oil to spray onto a parked car at the
location (info on the car to follow). There was also spots of oil sprayed onto the street and the
oil sheen was carried down toward the catch basin by the fire department water. Most of the water
on the street has dryed from the heat and the catch basin is under a car so it is difficult to
confirm that the water and oil sheen entered the catch basin however it appears that this is the
case given the run of the water. Mr. Justi is going to attempt to take an oil sample. 24-June-2002
@ 20:10 hrs. CIG Charles McCarthy, Jr. #06416 notified. 24-June-2002 @ 22:00 hrs. ERT Bill Capune
on location. 25-June-2002 @ 02:37 hrs. Lab results posted as follows:
Page 1 of 1 6/25/2002
Consolidated Edison Environment, Health and Safety ChemLab NELAP NY
Lab ID No: 10380 Lab Sequence
Number: 02-05851-001 Date Approved: 6/25/2002 E2 Incident Number:
143551 Date Received: 6/24/2002
Chain of Custody ID: CC05661 Date Sampled: 6/24/2002 Submitter: GEORGE
J JUSTI Job Site: E/S WEBB
AVE 73'S/S/C DEVOE TERR. Email To:
JUSTIG@coned.com-EA-ChemLabReports-BX-WEST-LAB RESULTS- Cc To:
DL - BX/WEST EH&S C.C.- NOTE: The Submitter shall post and/or provide these results to all
employees working with or in the vicinity of this substance. This report shall not be reproduced,
except in full, without the written consent of EH&S. Test results are representative only of
submitted samples. ========== PCB Analysis by EPA 608/8082
========== MATRIX: OIL GRAB
DESCRIPTION: E/S WEBB AVE 73' S/S/C
DEVOE TERR. LOCATION: E/S WEBB AVE 73' S/S/C DEVOE TERR. STRUCTURE: NA
VLT1868 FEEDER ID: QC ID:
03-200206201003 TEST DESCRIPTION RESULT UNIT METHOD
---------- Aroclor
1242 < 1.0 ppm EPA 608/8082 Aroclor 1254 22.8 ppm EPA 608/8082 Aroclor
1248 < 1.0 ppm EPA 608/8082
Aroclor 1260 < 1.0 ppm EPA 608/8082
---------- TOTAL PCB 23 ppm Approval
Status: APPROVED Approved By: AnnaMarie Volpe Title: SUPERVISOR --End of Report-- Search for
Results at: http://q137lims/lims Jerry McCarthy, #79359 25-JUN-2002
09:00 OS L. Fischer on location
with I&A, Flush, and Tanker. Clean up is in progress. 25-JUN-2002
10:39 EH&S Rep K. Trager reports
no oil entered the catch basin. 27-June-2002 15:45hrs. Environmental
Flush Mechanic R. Budhoo #
82277 reports, removed 2 - 55 gallon drums of debris and 500# of liquid with the flush truck.
Double washed vault and removed all liquids with the flush truck, Cleanleanup completed. Yellow
environmental flush tag # 37504 removed. Transformer removed. Time of cleanup 12:00 - 15:45. Crew
on location R. Budhoo # 82277, J. Qualter # 86250.

SPILL NUMBER 0203131 (Continued) **S106004850**

Remarks: transformer fire in a manhole caused leak of 1 pt of oil - con ed #143551 - in process of being cleaned up

All Materials:

Site ID:	214485
Operable Unit ID:	856072
Operable Unit:	01
Material ID:	520959
Material Code:	0541A
Material Name:	dielectric fluid
Case No.:	Not reported
Material FA:	Petroleum
Quantity:	1.00
Units:	G
Recovered:	.00
Resource Affected:	Soil
Oxygenate:	Not reported

672
SW
1/4-1/2
0.493 mi.
2605 ft.

APT BUILDING **NY LTANKS** **S106971368**
153-175 FATHER ZIESER PLA **N/A**
BRONX, NY

Relative:
Lower

Actual:
114 ft.

LTANKS:

Name:	APT BUILDING
Address:	153-175 FATHER ZIESER PLA
City,State,Zip:	BRONX, NY
Spill Number/Closed Date:	0407901 / 2005-11-18
Facility ID:	0407901
Site ID:	332478
Spill Date:	2004-10-16
Spill Cause:	Tank Overfill
Spill Source:	Private Dwelling
Spill Class:	C4
Cleanup Ceased:	Not reported
SWIS:	0301
Investigator:	rmpiper
Referred To:	Not reported
Reported to Dept:	2004-10-16
CID:	27
Water Affected:	Not reported
Spill Notifier:	Responsible Party
Last Inspection:	Not reported
Recommended Penalty:	False
Meets Standard:	False
UST Involvement:	False
Remediation Phase:	0
Date Entered In Computer:	2004-10-18
Spill Record Last Update:	2005-11-18
Spiller Name:	SCOTT WILLIAMS
Spiller Company:	AMERINDA HESS
Spiller Address:	238 WEST FORT LEE RD
Spiller County:	001
Spiller Contact:	Not reported
Spiller Phone:	Not reported
Spiller Extention:	Not reported

APT BUILDING (Continued) **S106971368**

DEC Region:	2
DER Facility ID:	267663
Latitude:	40.8637020
Longitude:	-73.9058660
DEC Memo:	11/18/05- DEC Piper contacted building super (Ray 646.271.5125). AS per ray the spill was located on concrete. Hess cleaned it up. No complaints from tenants.
Remarks:	Caller reports deliveryman, Carlos Pachos was delivering oil and the tank was overfilled and spilled out the vent pipe. Spill was onto pavement. Hess employees

All Materials:

Site ID:	332478
Operable Unit ID:	1094711
Operable Unit:	01
Material ID:	574837
Material Code:	0002A
Material Name:	#4 fuel oil
Case No.:	Not reported
Material FA:	Petroleum
Quantity:	5.00
Units:	G
Recovered:	.00
Resource Affected:	Soil
Oxygenate:	Not reported

DQ673 **HSC MANAGEMENT CO** **NY Spills** **S103828907**
South **2419 GRAND CONCOURSE** **N/A**
1/4-1/2 **BRONX, NY**
0.494 mi.
2609 ft. **Site 3 of 3 in cluster DQ**

Relative: **Lower**

Actual: **124 ft.**

SPILLS:

Name:	HSC MANAGEMENT CO
Address:	2419 GRAND CONCOURSE
City,State,Zip:	BRONX, NY
Spill Number/Closed Date:	9814727 / 1999-03-11
Facility ID:	9814727
Facility Type:	ER
DER Facility ID:	196783
Site ID:	239096
DEC Region:	2
Spill Cause:	Unknown
Spill Class:	C3
SWIS:	0301
Spill Date:	1999-03-10
Investigator:	MCTIBBE
Referred To:	Not reported
Reported to Dept:	1999-03-10
CID:	252
Water Affected:	Not reported
Spill Source:	Commercial/Industrial
Spill Notifier:	Other
Cleanup Ceased:	Not reported
Cleanup Meets Std:	False
Last Inspection:	Not reported
Recommended Penalty:	False

HSC MANAGEMENT CO (Continued) **S103828907**

UST Trust:	False
Remediation Phase:	0
Date Entered In Computer:	1999-03-10
Spill Record Last Update:	2002-05-20
Spiller Name:	UNKNOWN
Spiller Company:	Unknown
Spiller Address:	UNKNOWN
Spiller Company:	999
Contact Name:	MR COHEN
Latitude:	40.8600944
Longitude:	-73.8987287
DEC Memo:	Prior to Sept, 2004 data translation this spill Lead_DEC Field was TIBBE PETROMETER WRONG. ORDERED 4000. SPILLED AT 1000. CONTAINED AND CLEANED.
Remarks:	SPILL CREW IS ON SITE FOR CLEANUP-CALLERS #718-665-5700 X206

All Materials:

Site ID:	239096
Operable Unit ID:	1072312
Operable Unit:	01
Material ID:	311404
Material Code:	0001A
Material Name:	#2 fuel oil
Case No.:	Not reported
Material FA:	Petroleum
Quantity:	20.00
Units:	G
Recovered:	.00
Resource Affected:	Soil
Oxygenate:	Not reported

DZ674 **COMMERICAL PARKING LOT - PHASE II** **NY Spills** **S118460595**
SSW **2409 JEROME AVE** **N/A**
1/4-1/2 **BRONX, NY**
0.494 mi.
2610 ft. **Site 1 of 3 in cluster DZ**

Relative:
Lower

Actual:
106 ft.

SPILLS:

Name:	COMMERICAL PARKING LOT - PHASE II
Address:	2409 JEROME AVE
City,State,Zip:	BRONX, NY
Spill Number/Closed Date:	1509511 / Not Reported
Facility ID:	1509511
Facility Type:	ER
DER Facility ID:	474426
Site ID:	520136
DEC Region:	2
Spill Cause:	Unknown
Spill Class:	Not reported
SWIS:	0301
Spill Date:	2015-12-18
Investigator:	AGFISCHE
Referred To:	Not reported
Reported to Dept:	2015-12-18
CID:	Not reported
Water Affected:	Not reported
Spill Source:	Institutional, Educational, Gov., Other

COMMERICAL PARKING LOT - PHASE II (Continued) **S118460595**

Spill Notifier:	Other
Cleanup Ceased:	Not reported
Cleanup Meets Std:	False
Last Inspection:	Not reported
Recommended Penalty:	False
UST Trust:	False
Remediation Phase:	1
Date Entered In Computer:	2015-12-18
Spill Record Last Update:	2017-10-13
Spiller Name:	DAVID DIMOND
Spiller Company:	COMMERICAL PARKING LOT/MONROE COLLEGE
Spiller Address:	2409 JEROME AVE
Spiller Company:	999
Contact Name:	DAVID DIMOND
Latitude:	Not reported
Longitude:	Not reported
DEC Memo:	12/18/2015: Rashad Duty Desk 2409 Jerome Ave does not have an alternate address, there is one previous spill on this site #8805383 from 1988 which was closed in 1989 (no dec remarks) however caller remarks say: DEC(sigona) at site. Gaservice inc. Removing Tanks on site. Surface contaminated soil, contractor to remove. PBS# 2-188492 was found for Fordham Auto Repair Shop located at site address, they have 12 550 gallons gasoline tanks that are underground vaulted with no access for inspection (all of which are status 6), they also have 1 550 gallon underground tank that has product code of 9999 (also status 6) as well as a 4000 gallon underground gasoline tank (also status 6) and a 550 gallon used oil underground tank (only in service tank listed). Called Greg twice, no answer, spill will be assigned to Kumar as per Jeff. 12/22/15-Hiralkumar Patel. alternate address: 2409-2411 Jerome Avenue PBS #: 2-188492. as per the PBS record, the site has/had following tanks: - twelve (12) 550 gal gasoline USTs, closed prior to Mar. 1991 - one (1) 550 gal other product UST, closed prior to Mar. 1991 - one (1) 4,000 gal gasoline UST, closed prior to Mar. 1991 - one (1) 550 gal waste oil UST, in-service the PBS registration expired on 04/16/2006. other spill # 8805383 was generated by DEC Sigona. he was on-site during removal of tanks and noted surface contaminated soil. case closed. as per NYC DOB record, a permit application was approved on 01/20/2010 for permanent closure of 550 gal UST and installation of 275 gal AST. but PBS record does not include any information about closure of 550 gal tank or installation of 275 gal tank. ---------- 2:13 PM:- spoke with Julio Cabrera at Fordham Auto Repair, on-site tenant. asked him about waste oil tank size and location. he purchased the business in 2005 and they have an underground waste oil tank. Mr. Cabrera doesn't know the tank size. Julio Cabrera Fordham Auto Repair **on-site tenant** 2409 Jerome Avenue Bronx, NY Ph. (718)

COMMERICAL PARKING LOT - PHASE II (Continued) **S118460595**

365-2492 email:
cabrera475@hotmail.com 2:37 PM:- spoke with Greg at Langan. he mentioned that property owned by
Monroe College and has auto repair shop as tenant. now property owner is planning to redevelop the
site as an academic building. Langan collected samples on 12/18/15 for lab analysis. they are also
in process of preparing Phase I report. asked Greg to submit reports, once available. 2:46 PM:-
spoke with David Dimond, property owner's representative. he mentioned that property is owned by
2409 Jerome Inc. and Stephen Jerome is the company president. the property is part of Monroe
College and they are planning to redevelop the site with acedamic building for the college.
reminded Mr. Dimond to submit copy of Phase I and Phase II reports, once available. also informed
him about expired PBS registration for waste oil tank on the site.
2409 Jerome Inc. **property
owner** 434 Main Street New Rochelle, NY 10801 Attn.: David Dimond Ph. (914) 740-6436 email:
ddimond@monroecollege.edu 3:38 PM:- sent email to Mr. Dimond and Mr. Cabrera including copy of PBS
application and asked them to immediately renew PBS registration.
email copied to DEC Leszek.
02/04/16-Hiralkumar Patel. 12:37 PM:- spoke with Greg. he mentioned that draft Phase I and Phase II
reports were submitted to client who hasn't replied back yet. Greg also mentioned that property
owner is planning to apply in BCP. 12:40 PM:- left message for Mr. Dimond. 02/11/16-Hiralkumar
Patel. 3:15 PM:- left message for Greg. 02/12/16-Hiralkumar Patel. 10:15 AM:- received call from
Greg. he mentioned that client is still reviewing the draft reports and reports can be submitted in
two weeks. 03/28/16-Hiralkumar Patel. 1:20 PM:- left message for Mr. Dimond. 1:22 PM:- left message
for Greg. 05/10/16-Hiralkumar Patel. 3:48 PM:- left message for Greg. 3:50 PM:- left message for
Mr. Dimond. 05/11/16-Hiralkumar Patel. received message from Ilkay (at 4:20 PM on 05/10/16) from
Langan requesting call back. 8:37 AM:- left message for Ilkay. 9:13 AM:- received call from Ilkay.
she mentioned that their client is planning to apply for BCP and they were discussing about
remediation plan. informed Ilkay that environmental reports must be submitted immediately for
review. she is out of office and will send reports by tomorrow morning. 10:11 AM:- received email
from Greg including GPR survey report, site plans and sample result summary tables. the GPR survey
identified scattered anomalies located throughout the site. based on their rates and proximity,
these anomalies were inconsistent with any USTs. the noise on site was such that distinguishing
anomalies that could be potential USTs was not possible. based on submitted site plans, two lots

COMMERICAL PARKING LOT - PHASE II (Continued) **S118460595**

(#106 and 113) on block #: 3199 are included in the investigation. searched NYC DOB record, but
could not find physical address for lot # 113. 05/12/16-Hiralkumar Patel. received email from Greg
including link for Phase I and Phase II reports. abstract of Phase I:
- block #: 3199 / lot #: 106
and 113 - subject property is comprised of a 25,200 sq. ft. property containing an asphalt-paved
parking lot and two (2) 1-story structures used for automotive repairs - the former and current
tenants of the subject property include a greasing and auto laundry facility (circa 1945 to 1989),
filling station (circa 1927 to 1989) with thirteen (13) closed 550 gal USTs and one (1) closed
4,000 gal gasoline UST, and auto repair facility (circa 1989 to the present) ---------- -
as per Sanborn maps, lot 113 was occupied by a parking lot from circa 1945 through circa 2007; lot
106 was operated by greasing and auto laundry facility, a filling station and an auto repair
facility - according to USGS maps, the subject property is about 150 ft above mean sea level -
based on geotechnical investigations completed by Langan in a nearby site, depth to bedrock ranges
from a few feet to about 16 ft bg - based on geotechnical investigations completed by Langan in the
surrounding area, the depth to groundwater is estimated to be at about 10 ft bg and generally found
within the bedrock - groundwater at the subject property is expected to flow to the west towards
the Harlem River, which is located about 3,000 ft west of the subject property - train tacks were
shown to the east of the site in the 1924 aerial photograph - the one-story building on the
northwestern portion of the site contains a single-car-capacity garage used for auto painting
operations, a four car capacity garage used for auto repair operations, a lobby and a storage room
- the temporary metal structure on the northeastern portion of the site is constructed with two
shipping containers and used for tire changing operations - the southern portion of the site used
as a parking lot - fifteen (15) hydraulic car-stackers run along the western portion of the parking
lot - ten decommissioned vent pipes associated with former gasoline USTs were observed on the north
wall of the building - a manhole providing access to the city sewer was observed inside the garage
of the one-story building - ten (10) 55-gal drums of antifreeze were observed at the site - a waste
oil UST was located in the four-car-garage - a 50-gal transmission fluid AST was observed in the
single car garage - a home heating oil tank and gasoline USTs were located at the site in past - a
closed-in-place hydraulic oil tank used to power hydraulic jacks is located within the one-story
building - five drycleaners were identified at surrounding properties

COMMERICAL PARKING LOT - PHASE II (Continued) **S118460595**

within 1/4 mile - three of
the five drycleaners were located more than 1,000 ft, hydraulically
cross- or down-gradient from
the subject property - two drycleaners located up-gradient of the
subject property: 2438A Jerome
Ave - approx. 350 ft east; 2439 Creston Ave - approx. 860 ft east
abstract of Phase II: - the
proposed redevelopment plan (now on hold) would include the demolition
of the existing structures
and the construction of a 4-story academic building with a partial
cellar for Monroe College - the
proposed development will require excavating the southwest corner to a
depth of upto 10 ft bg to
accommodate the partial cellar - conducted geophysical survey -
advanced eight soil borings (SB01
through SB08) to depths ranging from 4 to 16 ft bg - the stratigraphy
underlying the asphalt layer
includes a layer of historic fill material overlying till (glacial
deposits) followed by bedrock -
the historic fill generatlly extends from about 1.5 to 4 ft bg and is
composed of varying amounts
of sand, silt, clay, gravel, brick, concrete, asphalt, glass and coal
fragments - the underlying
till layer is composed of varying amounts of clay, silt and sand -
according to geotechnical
investigation conducted in Dec. 2015, bedrock is present at about 9 to
18 ft bg across the site
---------- - visual, olfactory and/or PID evidence of petroleum
contamination was identified in
borings SB01, SB02, SB03, SB04 and SB06 - collected two soil samples
from each boring, except
boring SB05 due to refusal at 4 ft bg - evidence of product smearing
was observed on the liners
extracted from borings SB01 and SB04 ---------- - soil
sample at 10-11 ft depth from SB01
was analyzed for hydrocarbon fingerprint analysis; material appears to
be petroleum in nature and
is identified as gasoline ---------- soil analyticals:
----------SB01------SB03------SB03----SB04------SB04
-----SB06------SB08 depth
(ft) 10-11 1-2 10-11 0-2 10-11 11-12 0-2
Benzene----------24,000-------230-----6,100-----200----------
------280-------110
Toluene----------700,000-------250---100,000----------
----------1,900
Ethylbenzene----------570,000----------80,000----------
----5,200
Xylene----------3,220,000----13,500---460,000----------5,100
---16,600-----2,830
1,2,4-Trimethylbenzene-1,400,000----59,000---230,000----------3,700
---15,000
1,3,5-Trimethylbenzene---440,000----26,000----73,000----------1,200
----4,900
Naphthalene----------210,000----------46,000----------
----2,300
MTBE----------20,000*----1,200*---10,000*----------
------440*

COMMERICAL PARKING LOT - PHASE II (Continued) **S118460595**

PCE----------10,000*------590*----5,300*----------
------220*
TCE----------10,000*------590*----5,300*----------
------220* * - higher
reporting limit - installed three (3) 2-inch permanent monitoring
wells (MW01 through MW03) with
screen straddling the groundwater interface - depth to groundwater
ranged from about 9.63 (MW01) to
10 (MW02) ft bg - no LNAPL or sheen was observed during well gauging
and sampling - collected
groundwater sample from wells MW01 and MW02; well MW03 was found dry -
due to poor recharge,
groundwater quality parameters did not stabilize during purging and
sampling of MW01, and
groundwater quality parameters were not monitored or recorded at MW02
- poor recharge experienced
during groundwater sampling likely indicates groundwater is perched on
bedrock ---------- - PID
reading of 467.2 ppm was recorded in the headspace at MW01 during well
sampling and gauging
groundwater analyticals: ----------MW01-------MW02
Benzene----------4,200---------50
Toluene----------18,000---------14
Ethylbenzene----------2,900---------23
Xylene----------15,600---------54
1,2,4-Trimethylbenzene-----1,700---------19
1,3,5-Trimethylbenzene-------440
Naphthalene----------320 - installed three soil vapor probes
(SV01, SV02 and SV03) at
depths ranging from 6 to 8 ft bg - three subsurface soil vapor samples
and one ambient air sample
(AA01) were collected soil-vapor analyticals (ug/m3):
----------SV01-----SV02-----SV03
Benzene----------5,560---18,800-------33
Toluene----------8,630----1,690*------35
Ethylbenzene----------695----1,950-------21
Xylene----------2,449----5,850-------85
MTBE----------999----1,690*-------6
PCE----------264*---3,040*------64
TCE----------210*---2,410* * -
higher reporting limit - found metals in soil and groundwater samples
05/16/16-Hiralkumar Patel.
2:36 PM:- sent email to Greg and asked to submit missing construction
logs for wells MW01 and MW02.
email copied to Ilkay and Mr. Dimond. 2:43 PM:- received email from
Greg including construction
logs for all three wells. - well MW01 was installed to 15 ft bg, with
10 ft of screen; groundwater
was found at 9.63 ft bg during sampling - well MW02 was installed to
12.5 ft bg, with 10 ft of
screen; groundwater was found at 10 ft bg during sampling - well MW03
was installed to 10.5 ft bg,
with 8 ft of screen; well was found dry after installation - based on
submitted site maps, it looks
like well MW03 is installed at the location of boring SB08 - during
installation of boring SB08,
refusal was encountered at 16 ft bg and groundwater was found at 12.5

COMMERICAL PARKING LOT - PHASE II (Continued) **S118460595**

ft bg 3:00 PM:- spoke with
Greg and inquired him about location of boring SB08 and well MW03. he mentioned that monitoring
well MW03 was installed in boring location SB08. as per boring log for SB08, refusal was
encountered at 16 ft bg and groundwater was found at 12.5 ft bg, but well MW03 was installed to a
depth of 10.5 ft bg. asked Greg about reason for not installing well to lower depth. he mentioned
that well MW03 was installed to 10.5 ft depth due to equipment limitation. asked him about
redevelopment schedule. he mentioned that property owner is reviewing options and planning to apply
for BCP. based on review of available information, informed Greg that the Department may require
additional groundwater investigation via installation of permanent monitoring well at former boring
locations SB03 (findings of heavy contamination and approx. 80 ft away from well MW01), SB04 (where
evidence of product smearing was observed on the liners) and SB06 (where some contamination was
found and nearby well MW03 is not installed properly).
05/17/16-Hiralkumar Patel. 12:32 PM:- sent
letter to Mr. Dimond requiring delineation of soil and groundwater contamination (including well
installation at location of former borings SB03, SB04 and SB06) and implementation of interim
remedial measures, if product found on water table. asked Mr. Dimond to submit investigation report
by the end of 07/29/16. letter emailed to Mr. Dimond and Greg. after discussing with DEC Vought,
case transferred to DEC Kann. 05/20/19-Hiralkumar Patel. 11:39 AM:- received call from Ilkay. she
asked if further investigation (as per letter dated 05/17/16) is required as property owner is
planning to apply for BCP. informed her that the department does require additional investigation,
until the application is approved and site is accepted by BCP. asked her to submit required report
by the end of 07/29/16. she mentioned that there is an overhead rail track at the site and they
need approval from transit authority prior to drilling operations. informed her that deadline for
report submission can be extended based upon work progress.
06/14/16-Hiralkumar Patel. 3:29 PM:-
received email from Ilkay requesting call back. 6/15/16: J.Kann - received a phone call from Ilkay.
She said that the site owner is planning to participate in the BCP and she left a message for Jane
O'Connell regarding a pre-app. She said that she also left a message for Kumar. I indicated to her
that Kumar set the requirements for the investigation and that any questions/comments on the
investigation should be addressed with Kumar and that he would be back in tomorrow.
06/16/16-Hiralkumar Patel. 9:12 AM:- spoke with Ilkay. she mentioned that she has discussed

COMMERICAL PARKING LOT - PHASE II (Continued) **S118460595**

sampling data with DEC Jane over the phone and claimed that DEC Jane believes that the site will be
accepted in BCP. Ilkay mentioned that property owner likes to conduct further investigation once
site is accepted in BCP which will help financially. informed Ilkay that case will be discussed
with DEC Austin and DEC Jane prior to approving her request to postpone the required investigation.
discussed with DEC Austin. as no product or sheen observed in wells during gauging/sampling, Austin
mentioned that further investigation can be postponed while BCP application being reviewed.
discussed with DEC Jane. based on available information, she stated that 45 days extension beyond
07/29/16 can be approved. 1:26 PM:- sent email to Ilkay approving her request to postpone required
investigation. asked her to submit either BCP application status or request for deadline extension
for report submission, by 07/29/16. email copied Mr. Dimond, DEC Vought and DEC Jane. case
reassigned from DEC Kann to DEC Patel. 07/13/16-Hiralkumar Patel. DEC Jane discussed this case with
site owner/developer/consultant in BCP pre-application meeting. she has informed owner to submit
application by 08/30/16, if they decide to enroll in BCP.
08/31/16-Hiralkmar Patel. DEC Jane
approved request from Greg for extension to submit BCP application by 09/16/16. 09/14/16-Hiralkmar
Patel. DEC Jane approved request from Greg for extension to submit BCP application by 09/23/16.
11/04/16-Hiralkumar Patel. a BCP application (# C203087) is under review. 10/13/17-Hiralkumar
Patel. searched BCP database and noted that the site has been accepted in brownfield program. 12:47
PM:- spoke with DEC Aaron Fischer (518-402-9805) and informed him about open spill case. case
assigned to DEC Fischer.

Remarks: Soil boring testing discovered contaminated soil. Unknown source. Cleanup is pending.

All Materials:

Site ID:	520136
Operable Unit ID:	1269181
Operable Unit:	01
Material ID:	2273155
Material Code:	0066A
Material Name:	unknown petroleum
Case No.:	Not reported
Material FA:	Petroleum
Quantity:	Not reported
Units:	Not reported
Recovered:	Not reported
Resource Affected:	Soil
Oxygenate:	Not reported

DZ675 **CON EDISON** **NY BROWNFIELDS S116551319**
SSW **2409 JEROME AVE** **NY MANIFEST N/A**
1/4-1/2 **BRONX, NY 10468** **NY NYC LAND USE**
0.494 mi.
2610 ft. **Site 2 of 3 in cluster DZ**

Relative: **Lower**
Actual: **106 ft.**

BROWNFIELDS:

Name:	2409 JEROME AVENUE
Address:	2409 JEROME AVENUE
City,State,Zip:	BRONX, NY 10468
Program:	BCP
Site Code:	532984
Acres:	0.578
HW Code:	C203087
SWIS:	0301
Town:	New York City
Record Added Date:	09/27/2016
Record Updated Date:	01/04/2024
Update By:	HMDUDEK
Site Description:	"Location: The 0.578 acre site is located in an urban area at 2409 Jerome Avenue in the Fordham Heights neighborhood of the Bronx. The site is identified on the New York City Tax Map as Block 3199, Lots 106 and 113. The site is bound by a 2-story commercial building (2415 Jerome Ave) followed by West Fordham Road to the north, Jerome Avenue to the east, a 2-story academic facility (2375 Jerome Avenue) followed by West 184th Street to the south, and a 5-story multifamily residential buildings (2390-2410 Davidson Avenue) followed by Davidson Avenue to the west. Site Features: The site is rectangular shaped and encompasses an approximate area of 25,200 square feet. The proposed site is comprised of an asphalt-paved parking lot and two 1-story structures used for auto repair. The topography of the site generally slopes to the east. An NYCTA elevated structure (the "4 "-line) is east of the site, above Jerome Avenue. The transit structure is offset approximately 28 feet from the east property line. Current Zoning and Land Use: The proposed site is located within residential zoning district R7-1 with a C2-4 commercial overlay. R7 districts are classified as medium-density apartment house districts. The district has a maximum floor area ratio (FAR) of 3.44. The surrounding parcels are located in residential and commercial zoning districts. Past Use of the Site: The site was used as a fuel dispensing station and auto repair facility from 1927 to 1989, a greasing and auto laundry facility (circa 1945 to 1989), and auto repair facility from 1927 to the present. Thirteen closed 550-gallon gasoline underground storage tanks (UST) and one closed 4,000-gallon gasoline UST were associated with the former fuel dispensing station. The thirteen closed 550-gallon USTs and closed 4,000-gallon USTs were installed in December 1968 and December 1978, respectively. Based on the NYSDEC petroleum bulk storage (PBS) records (PBS # 2-188492) and an interview with site personnel, these USTs were decommissioned and removed from the site between 1988 and 1991. A petroleum spill (Spill No.: 88-05383) was reported to the NYSDEC during the removal of a UST in September 1988 when an unknown amount of gasoline was released into surface soil and groundwater. The spill was subsequently closed by the NYSDEC in February 1989. Site Geology and Hydroqeoloqy: The subsurface strata consists of a layer of historic fill material that extends to depths of up to 9 feet bgs followed by native soil and bedrock. The historic fill consists of brown-black, medium to fine sand with varying amounts of silt, clay, gravel, and debris. Native

CON EDISON (Continued) **S116551319**

soil consisting of a layer of gray-brown clay with varying amounts of sand and silt, followed by a layer of brown-black, medium to fine sand with varying amounts of gravel, silt, and clay was encountered beneath the historic fill layer. Bedrock, consisting of fine-grained biotite-quartz gneiss, is present at about 15 to 18 feet bgs across the site; bedrock is weathered near the contact with overlying soil in isolated locations. Depth to groundwater ranges from about 9.63 to 10.00 feet bgs. The poor recharge experienced during groundwater sampling likely indicates groundwater is perched on bedrock. Groundwater is expected to flow to the west towards the Harlem River, which is located about 3,000 feet west of the proposed brownfield property."

Env Problem: "Nature and Extent of Contamination: Prior to Remediation Based on the investigations conducted to date, known contaminants including chlorinated solvents, semi-volatile organic compounds (SVOCs), metals, and other volatile organic compounds (VOCs) were present in the subsurface. These contaminants are impacting soil, groundwater, and soil vapor. Previous investigations included a Phase I Environmental Site Assessment (ESA) and a Phase II ESA. Soil - The concentrations of 1,2,4-Trimethylbenzene (VOC), 1,3,5-Trimethylbenzene (VOC), Ethylbenzene (VOC, and Toluene (VOC)exceeded the Commercial Use SCOs in the samples collected from 10-11 ft bgs in two (2) borings installed across the Site (SB01, and SB03). Benzo(a)pyrene (SVOC) and Copper (Metal) Commercial Use SCOs in the 0-2 foot interval in two (2) borings (SB07 and SB08). Groundwater - VOCs detected in groundwater samples collected were 1,2,4-Trimethylbenzene (VOC), 1,3,5-Trimethylbenzene (VOC), Benzene (VOC), Ethylbenzene (VOC), n-Propylbenzene (VOC), Naphthalene (VOC), o-Xylene (VOC), p/m-Xylene (VOC), Toluene (VOC), 2,4-Dimetgylphenol (SVOC), Naphthalene (SVOC), Barium (Metal), Iron (Metal), Magnesium (Metal), Manganese (Metal), Sodium (Metal), and Lead (Metal). Soil Vapor - PCE was detected in one out of the three soil vapor samples at the concentration 63.7 ug/m3. "

Health Problem: "Direct contact with contaminants in the soil is unlikely because the majority of the site is covered with buildings and pavement. People are not coming into contact with the contaminated groundwater because the area is served by a public water supply that is not affected by this contamination. Volatile organic compounds in soil vapor (air spaces within the soil), may move into nearby buildings and affect the indoor air quality. This process, which is similar to the movement of radon gas from the subsurface into the indoor air of buildings, is referred to as soil vapor intrusion (SVI). The potential exists for people on-site to inhale site contaminants in indoor air due to soil vapor intrusion. Annual SVI sampling is monitoring the on-site building and SVI does not represent a current concern for the indoor air. Furthermore, environmental sampling indicates soil vapor intrusion is not a concern for off-site buildings."

Dump: False
Structure: False
Lagoon: False
Landfill: False
Pond: False
Disp Start: Not reported
Disp Term: Not reported
Lat/Long: Not reported
Dell: Not reported
Record Add: 2016-11-15 16:11:00

CON EDISON (Continued) **S116551319**

Record Upd:	2019-05-22 14:18:00
Updated By:	SMQUANDT
Own Op:	1
Sub Type:	E
Owner Name:	Michael R. Anastasio, Jr.
Owner Company:	2409 Jerome, Inc.
Owner Address:	29 East Fordham Road
Owner Addr2:	Not reported
Owner City,St,Zip:	Bronx, NY 10468
Owner Country:	United States of America
Own Op:	6
Sub Type:	P02
Owner Name:	David Dimond
Owner Company:	2409 Jerome, Inc.
Owner Address:	370 Main Street
Owner Addr2:	Not reported
Owner City,St,Zip:	New Rochelle, NY 10801
Owner Country:	United States of America
Own Op:	Document Repository
Sub Type:	NNN
Owner Name:	Not reported
Owner Company:	Bronx Library Center
Owner Address:	310 East Kingsbridge Road
Owner Addr2:	Not reported
Owner City,St,Zip:	Bronx, NY 10458
Owner Country:	United States of America
Own Op:	Document Repository
Sub Type:	NNN
Owner Name:	Not reported
Owner Company:	Bronx Community Board 7
Owner Address:	229-A East 204th Street
Owner Addr2:	Not reported
Owner City,St,Zip:	Bronx, NY 10458
Owner Country:	United States of America
HW Code:	Not reported
Waste Type:	Not reported
Waste Quantity:	Not reported
Waste Code:	Not reported
Crossref ID:	1509511
Cross Ref Type Code:	01
Cross Ref Type:	Spill No.
Record Added Date:	2021-05-27 10:05:00
Record Updated:	2021-05-27 10:05:00
Updated By:	JHOCONNE

NY MANIFEST:

EPA ID:	NYP004497723
Country:	USA
Name:	CON EDISON
Address:	2409 JEROME AVE
Address 2:	SB16944
City,State,Zip:	BRONX, NY 10461
Zip 4:	Not reported
Location Address 1:	2409 JEROME AVE
Location Address 2:	SB16944
Location City,State,Zip:	BRONX, NY 10461
Location Zip 4:	Not reported

CON EDISON (Continued) **S116551319**

Facility Status: Not reported
Total Tanks: Not reported
Code: BP

Mailing:
Mailing Name: CON EDISON
Mailing Contact: CON EDISON
Mailing Address 1: 4 IRVING PL
Mailing Address 2: 15TH ST
Mailing City,State,Zip: NEW YORK, NY 10003
Mailing Zip 4: Not reported
Mailing Country: USA
Mailing Phone: Not reported

Manifest Data:
Document ID: Not reported
Manifest Status: Not reported
Trans1 State ID: NJD003812047
Year: 2018
Trans2 State ID: Not reported
Generator Ship Date: 04/11/2014
Trans1 Recv Date: 04/11/2014
Trans2 Recv Date: Not reported
TSD Site Recv Date: 04/11/2014
Part A Recv Date: Not reported
Part B Recv Date: Not reported
Generator EPA ID: NYP004497723
Trans1 EPA ID: Not reported
Trans2 EPA ID: Not reported
TSDF ID 1: NJD991291105
TSDF ID 2: Not reported
Manifest Tracking Number: 002359939GBF
Import Indicator: N
Export Indicator: N
Discr Quantity Indicator: N
Discr Type Indicator: N
Discr Residue Indicator: N
Discr Partial Reject Indicator: N
Discr Full Reject Indicator: N
Manifest Ref Number: Not reported
Alt Facility RCRA ID: Not reported
Alt Facility Sign Date: Not reported
MGMT Method Type Code: H110
Waste Code a: LEAD
Waste Code b: Not reported
Waste Code c: Not reported
Waste Code e: Not reported
Waste Code f: Not reported
Waste Code g: Not reported
Waste Code 1: Not reported
Waste Code 2: Not reported
Waste Code 3: Not reported
Waste Code 4: Not reported
Waste Code 5: Not reported
Waste Code 6: Not reported
Quantity: 1000
Units: Pounds

CON EDISON (Continued) **S116551319**

Number of Containers:	1
Container Type:	Cargo tanks (tank trucks)
Handling Method:	Treat
Specific Gravity:	1
EPA ID:	NYP004820078
Country:	USA
Name:	CON EDISON
Address:	2409 JEROME AVE
Address 2:	Not reported
City,State,Zip:	BRONX, NY 10468
Zip 4:	Not reported
Location Address 1:	JEROME AVE
Location Address 2:	Not reported
Location City,State,Zip:	BRONX, NY 10468
Location Zip 4:	Not reported
Facility Status:	Not reported
Total Tanks:	Not reported
Code:	BP

Mailing:

Mailing Name:	CON EDISON
Mailing Contact:	DENNIS HUACON
Mailing Address 1:	4 IRVING PL 15TH FL
Mailing Address 2:	Not reported
Mailing City,State,Zip:	NEW YORK, NY 10003
Mailing Zip 4:	Not reported
Mailing Country:	USA
Mailing Phone:	2124603770

Manifest Data:

Document ID:	Not reported
Manifest Status:	Not reported
Trans1 State ID:	NJ0000027193
Year:	2018
Trans2 State ID:	Not reported
Generator Ship Date:	08/06/2015
Trans1 Recv Date:	08/06/2015
Trans2 Recv Date:	Not reported
TSD Site Recv Date:	08/22/2015
Part A Recv Date:	Not reported
Part B Recv Date:	Not reported
Generator EPA ID:	NYP004820078
Trans1 EPA ID:	Not reported
Trans2 EPA ID:	Not reported
TSDF ID 1:	NJD002200046
TSDF ID 2:	Not reported
Manifest Tracking Number:	014466250JJK
Import Indicator:	N
Export Indicator:	N
Discr Quantity Indicator:	Y
Discr Type Indicator:	N
Discr Residue Indicator:	N
Discr Partial Reject Indicator:	N
Discr Full Reject Indicator:	N
Manifest Ref Number:	Not reported

CON EDISON (Continued) **S116551319**

Alt Facility RCRA ID:	Not reported
Alt Facility Sign Date:	Not reported
MGMT Method Type Code:	H141
Waste Code a:	LEAD
Waste Code b:	Not reported
Waste Code c:	Not reported
Waste Code e:	B007
Waste Code f:	Not reported
Waste Code g:	Not reported
Waste Code 1:	Not reported
Waste Code 2:	Not reported
Waste Code 3:	Not reported
Waste Code 4:	Not reported
Waste Code 5:	Not reported
Waste Code 6:	Not reported
Quantity:	418
Units:	Kilograms
Number of Containers:	1
Container Type:	Cargo tanks (tank trucks)
Handling Method:	Landfill
Specific Gravity:	1

NYC LAND USE:

Name:	Not reported
Address:	2409 JEROME AVENUE
City,State,Zip:	BRONX, NY 10468
Latitude:	40.8616033
Longitude:	-73.9023060
Type Of Ownership Code:	Not reported
Owner Name:	2409 JEROME, INC.
Borough:	BX
Tax Block:	3199
Tax Lot:	106
Community District:	207
Census Tract 2020:	2025300
Census Block 2020:	20253001000
Census Tract 2010:	253
Census Block 2010:	1000
School District:	10
City Council District:	14
Fire Company:	L033
Police Precinct:	52
Health Center District:	25
Health Area:	1520
Sanitation District Boro:	2
Sanitation District Number:	07
Sanitation Subsection:	1B
Zoning District 1:	R7-1: Residential Districts
Zoning District 2:	Not reported
Zoning District 3:	Not reported
Zoning District 4:	Not reported
Commercial Overlay 1:	C2-4
Commercial Overlay 2:	Not reported
Special Purpose District 1:	Not reported
Special Purpose District 2:	Not reported
Special Purpose District 3:	Not reported

CON EDISON (Continued) **S116551319**

Limited Height District:	Not reported
Spill Boundary Indicator:	N
Building Class:	G2: GARAGES AND GASOLINE STATIONS - Auto Body/Collision or Auto Repair
Land Use Category:	Transportation & Utility
Number Of Easements:	0
Lot Area:	12674
Total Building Floor Area:	2967
Commercial Floor Area:	2967
Residential Floor Area:	0
Office Floor Area:	0
Retail Floor Area:	0
Garage Floor Area:	2967
Storage Floor Area:	0
Factory Floor Area:	0
Other Floor Area:	0
Total Building Floor Area Source Code:	2
Number Of Buildings:	2
Number Of Floors:	1.0000000
Residential Units:	0
Total Units:	2
Lot Frontage:	126.5800000
Lot Depth:	100.0800000
Building Frontage:	75.8300000
Building Depth:	25.0000000
Extension Code:	N
Proximity Code:	1
Irregular Lot Code:	N
Lot Type:	5
Basement Type/Grade:	0
Assessed Land Value:	113850.00000
Assessed Total Value:	381600.00000
Exempt Total Value:	0.00000
Year Built:	1928
Year Altered 1:	0
Year Altered 2:	0
Historic District Name:	Not reported
Landmark Status:	Not reported
Built Floor Area Ratio:	0.23000000000
Maximum Allowable Residential Far:	3.44000000000
Maximum Allowable Commercial Far:	0.00000000000
Maximum Allowable Community Facility Far:	4.80000000000
Boro Code:	2
Borough, Tax Block and Lot:	2031990106.00000000
Condominium Number:	Not reported
Census Tract 2:	0253
X Coordinate:	1011273
Y Coordinate:	253198
Zoning Map #:	3c
Zoning Map Code:	Not reported
Sanborn Map #:	214 015
Tax Map #:	21110
E-designation Number:	Not reported
Apportionment BBL:	Not reported
Apportionment Date:	Not reported
Pluto ??? Dtm Base Map Indicator:	1
2007 Flood Insurance Rate Map Indicator:	Not reported
2015 Preliminary Flood Insurance Rate Map Indicator:	Not reported

CON EDISON (Continued) **S116551319**

Version Number: 24v1.1
Changed By DCP: Not reported

EA676 **RAIL YARD BRONZE NAVY YARD** **NY Spills** **S128660908**
NW **4 W 225 ST** **N/A**
1/4-1/2 **BRONX, NY**
0.494 mi.
2610 ft. **Site 1 of 2 in cluster EA**

Relative: **Lower**

Actual: **17 ft.**

SPILLS:

Name:	RAIL YARD BRONZE NAVY YARD
Address:	4 W 225 ST
City,State,Zip:	BRONX, NY
Spill Number/Closed Date:	2110341 / 2022-03-16
Facility ID:	2110341
Facility Type:	ER
DER Facility ID:	581293
Site ID:	634395
DEC Region:	2
Spill Cause:	Unknown
Spill Class:	Not reported
SWIS:	0301
Spill Date:	2022-03-10
Investigator:	RHLIN
Referred To:	Not reported
Reported to Dept:	2022-03-10
CID:	Not reported
Water Affected:	Not reported
Spill Source:	Commercial/Industrial
Spill Notifier:	Other
Cleanup Ceased:	Not reported
Cleanup Meets Std:	False
Last Inspection:	Not reported
Recommended Penalty:	False
UST Trust:	False
Remediation Phase:	0
Date Entered In Computer:	2022-03-10
Spill Record Last Update:	2022-03-16
Spiller Name:	TEN LHUNDUP
Spiller Company:	UNKNOWN
Spiller Address:	200 25 ST
Spiller Company:	999
Contact Name:	TEN LHUNDUP
Latitude:	Not reported
Longitude:	Not reported
DEC Memo:	3/10/22-Lin-40 w 225th St 50, Bronx 10463. MTA had drums placed on a concrete pad that had spillage. MTA removed the drums and washed the concrete pad. They dug around the area by the concrete pad and noted petroleum odor at 18'' bgs. They will take sample at the surface and at 18''. They also had a separate test pit that they will take sample from for comparison. No free product or staining was observed in the excavation. 3/16/22-Lin-Recieved sampling results. Sample results came back with no elevated VOCs or SVOCs. The soil is consistent with historical fill materials. Sample taken from suspected impacted area is consistent

RAIL YARD BRONZE NAVY YARD (Continued) **S128660908**

	with background level. Case closed. Tlhundup@mtacc-esa.info
Remarks:	Clean up pending

All Materials:

Site ID:	634395
Operable Unit ID:	1381463
Operable Unit:	01
Material ID:	2395506
Material Code:	0066A
Material Name:	unknown petroleum
Case No.:	Not reported
Material FA:	Petroleum
Quantity:	Not reported
Units:	Not reported
Recovered:	Not reported
Resource Affected:	Soil
Oxygenate:	Not reported

DU677 **384 E 193RD ST** **NY LTANKS** **S102671840**
SE **384 E 193RD ST** **N/A**
1/4-1/2 **BRONX, NY**
0.495 mi.
2615 ft. **Site 4 of 4 in cluster DU**

Relative: **Lower**

Actual: **67 ft.**

LTANKS:

Name:	384 E 193RD ST
Address:	384 E 193RD ST
City,State,Zip:	BRONX, NY
Spill Number/Closed Date:	9112288 / 1994-11-22
Facility ID:	9112288
Site ID:	104127
Spill Date:	1992-03-02
Spill Cause:	Tank Overfill
Spill Source:	Tank Truck
Spill Class:	C3
Cleanup Ceased:	1994-11-22
SWIS:	0301
Investigator:	SIGONA
Referred To:	Not reported
Reported to Dept:	1992-03-02
CID:	Not reported
Water Affected:	Not reported
Spill Notifier:	Other
Last Inspection:	Not reported
Recommended Penalty:	False
Meets Standard:	True
UST Involvement:	False
Remediation Phase:	0
Date Entered In Computer:	1992-03-04
Spill Record Last Update:	1994-11-22
Spiller Name:	Not reported
Spiller Company:	CASTLE OIL
Spiller Address:	Not reported
Spiller County:	999
Spiller Contact:	Not reported
Spiller Phone:	Not reported

384 E 193RD ST (Continued) **S102671840**

Spiller Extention:	Not reported
DEC Region:	2
DER Facility ID:	92051
Latitude:	40.8626895
Longitude:	-73.8903443
DEC Memo:	Not reported
Remarks:	CONTAINED ON PAVEMENT. A L EASTMOND CLEANING. OIL LEAKED IN BOILER ROOM HAPPENED ON SAT 2/28/92 GAS TO COMPLETE CLEANUP AND WASH FLOOR TOMORROW 3/3/92 900AM

All Materials:

Site ID:	104127
Operable Unit ID:	962601
Operable Unit:	01
Material ID:	417271
Material Code:	0003A
Material Name:	#6 fuel oil
Case No.:	Not reported
Material FA:	Petroleum
Quantity:	200.00
Units:	G
Recovered:	.00
Resource Affected:	Soil
Oxygenate:	Not reported

DY678 **JB FUEL CORP.** **NY UST** **U003127554**
NE **2947 JEROME AVENUE** **NY Spills** **N/A**
1/4-1/2 **BRONX, NY 10468**
0.495 mi.
2616 ft. **Site 2 of 2 in cluster DY**

Relative:
Higher

Actual:
137 ft.

UST:

Name:	JB FUEL CORP.
Address:	2947 JEROME AVENUE
City,State,Zip:	BRONX, NY 10468
Id/Status:	2-099511 / Active
Program Type:	PBS
Region:	STATE
DEC Region:	2
Expiration Date:	06/08/2026
UTM X:	593554.47346
UTM Y:	4525287.06996
Site Type:	Retail Gasoline Sales

Affiliation Records:

Site Id:	2966
Affiliation Type:	Facility Owner
Company Name:	2947 JEROME REALTY LLC
Contact Type:	MEMBER
Contact Name:	CHARANJIT SINGH
Address1:	2947 JEROME AVENUE
Address2:	Not reported
City:	BRONX
State:	NY
Zip Code:	10468
Country Code:	001
Phone:	(917) 608-5666
EMail:	Not reported

JB FUEL CORP. (Continued) **U003127554**

Fax Number: Not reported
Modified By: ACDANIEL
Date Last Modified: 2024-02-13

Site Id: 2966
Affiliation Type: Facility Operator
Company Name: JB FUEL CORP.
Contact Type: Not reported
Contact Name: JB FUEL CORP.
Address1: Not reported
Address2: Not reported
City: Not reported
State: NN
Zip Code: Not reported
Country Code: 001
Phone: (718) 365-0740
EMail: Not reported
Fax Number: Not reported
Modified By: JSMACRI
Date Last Modified: 2021-06-23

Site Id: 2966
Affiliation Type: Mail Contact
Company Name: JB FUEL CORP.
Contact Type: Not reported
Contact Name: BIKRAMJIT SINGH
Address1: 2947 JEROME AVENUE
Address2: Not reported
City: BRONX
State: NY
Zip Code: 10468
Country Code: 001
Phone: (516) 728-3167
EMail: BIKRAM@CJFUEL.COM
Fax Number: Not reported
Modified By: JSMACRI
Date Last Modified: 2021-06-23

Site Id: 2966
Affiliation Type: Emergency Contact
Company Name: 2947 JEROME REALTY LLC
Contact Type: Not reported
Contact Name: BIKRAMJIT SINGH
Address1: Not reported
Address2: Not reported
City: Not reported
State: NN
Zip Code: Not reported
Country Code: 999
Phone: (516) 728-3167
EMail: Not reported
Fax Number: Not reported
Modified By: JSMACRI
Date Last Modified: 2021-06-23

Tank Info:

JB FUEL CORP. (Continued) **U003127554**

Tank Number: 001
Tank ID: 4718
Tank Status: Closed - Removed
Material Name: Closed - Removed
Capacity Gallons: 4000
Install Date: 12/01/1976
Date Tank Closed: 04/27/2016
Registered: True
Tank Location: Underground
Tank Type: Steel/carbon steel
Material Code: 0009
Common Name of Substance: Gasoline

Tightness Test Method: 21
Date Test: 10/23/2012
Next Test Date: Not reported
Pipe Model: Not reported
Modified By: MJGRIFFI
Last Modified: 05/09/2022

Equipment Records:

B08 - Tank External Protection - Retrofitted Impressed Current
I04 - Overfill - Product Level Gauge (A/G)
C02 - Pipe Location - Underground/On-ground
G00 - Tank Secondary Containment - None
F08 - Pipe External Protection - Retrofitted Impressed Current
L07 - Piping Leak Detection - Pressurized Piping Leak Detector
D02 - Pipe Type - Galvanized Steel
J01 - Dispenser - Pressurized Dispenser
E00 - Piping Secondary Containment - None
K01 - Spill Prevention - Catch Basin
A00 - Tank Internal Protection - None
H05 - Tank Leak Detection - In-Tank System (ATG)

Tank Number: 002
Tank ID: 4719
Tank Status: Closed - Removed
Material Name: Closed - Removed
Capacity Gallons: 4000
Install Date: 12/01/1976
Date Tank Closed: 04/27/2016
Registered: True
Tank Location: Underground
Tank Type: Steel/carbon steel
Material Code: 0009
Common Name of Substance: Gasoline

Tightness Test Method: 21
Date Test: 10/23/2012
Next Test Date: Not reported
Pipe Model: Not reported
Modified By: MJGRIFFI
Last Modified: 05/09/2022

Equipment Records:

H05 - Tank Leak Detection - In-Tank System (ATG)
B08 - Tank External Protection - Retrofitted Impressed Current

JB FUEL CORP. (Continued) **U003127554**

I04 - Overfill - Product Level Gauge (A/G)
F08 - Pipe External Protection - Retrofitted Impressed Current
L07 - Piping Leak Detection - Pressurized Piping Leak Detector
D02 - Pipe Type - Galvanized Steel
J01 - Dispenser - Pressurized Dispenser
C02 - Pipe Location - Underground/On-ground
G00 - Tank Secondary Containment - None
E00 - Piping Secondary Containment - None
K01 - Spill Prevention - Catch Basin
A00 - Tank Internal Protection - None

Tank Number:	003
Tank ID:	4720
Tank Status:	Closed - Removed
Material Name:	Closed - Removed
Capacity Gallons:	4000
Install Date:	12/01/1976
Date Tank Closed:	04/27/2016
Registered:	True
Tank Location:	Underground
Tank Type:	Steel/carbon steel
Material Code:	0009
Common Name of Substance:	Gasoline
Tightness Test Method:	21
Date Test:	10/23/2012
Next Test Date:	Not reported
Pipe Model:	Not reported
Modified By:	MJGRIFFI
Last Modified:	05/09/2022

Equipment Records:

I04 - Overfill - Product Level Gauge (A/G)
B08 - Tank External Protection - Retrofitted Impressed Current
L07 - Piping Leak Detection - Pressurized Piping Leak Detector
F08 - Pipe External Protection - Retrofitted Impressed Current
G00 - Tank Secondary Containment - None
C02 - Pipe Location - Underground/On-ground
J01 - Dispenser - Pressurized Dispenser
D02 - Pipe Type - Galvanized Steel
K01 - Spill Prevention - Catch Basin
E00 - Piping Secondary Containment - None
A00 - Tank Internal Protection - None
H05 - Tank Leak Detection - In-Tank System (ATG)

Tank Number:	005
Tank ID:	241947
Tank Status:	Closed - Removed
Material Name:	Closed - Removed
Capacity Gallons:	550
Install Date:	12/01/1976
Date Tank Closed:	04/27/2016
Registered:	True
Tank Location:	Underground
Tank Type:	Steel/carbon steel
Material Code:	0022

JB FUEL CORP. (Continued) **U003127554**

Common Name of Substance: Waste Oil/Used Oil

Tightness Test Method: 21
Date Test: 11/28/2014
Next Test Date: Not reported
Pipe Model: Not reported
Modified By: MJGRIFFI
Last Modified: 05/09/2022

Equipment Records:

G00 - Tank Secondary Containment - None
E00 - Piping Secondary Containment - None
H00 - Tank Leak Detection - None
I00 - Overfill - None
A00 - Tank Internal Protection - None
K00 - Spill Prevention - None
J00 - Dispenser - None
D00 - Pipe Type - No Piping
L00 - Piping Leak Detection - None
B00 - Tank External Protection - None
C00 - Pipe Location - No Piping
F00 - Pipe External Protection - None

Tank Number: 006A
Tank ID: 271709
Tank Status: In Service
Material Name: In Service
Capacity Gallons: 4000
Install Date: 02/02/2017
Date Tank Closed: Not reported
Registered: True
Tank Location: Underground
Tank Type: Equivalent technology
Tightness Test Method: 34
Date Test: 11/29/2018
Next Test Date: Not reported
Pipe Model: Not reported
Modified By: MJGRIFFI
Last Modified: 05/09/2022

Equipment Records:

G04 - Tank Secondary Containment - Double-Walled (Underground)
L07 - Piping Leak Detection - Pressurized Piping Leak Detector
L01 - Piping Leak Detection - Interstitial - Electronic Monitoring
C02 - Pipe Location - Underground/On-ground
F04 - Pipe External Protection - Fiberglass
J01 - Dispenser - Pressurized Dispenser
I02 - Overfill - High Level Alarm
K01 - Spill Prevention - Catch Basin
B04 - Tank External Protection - Fiberglass
D06 - Pipe Type - Fiberglass Reinforced Plastic (FRP)
H01 - Tank Leak Detection - Interstitial - Electronic Monitoring
I03 - Overfill - Automatic Shut-Off
A00 - Tank Internal Protection - None
H05 - Tank Leak Detection - In-Tank System (ATG)
E01 - Piping Secondary Containment - Diking (AG only)

JB FUEL CORP. (Continued) **U003127554**

Tank Number:	006B
Tank ID:	271710
Tank Status:	In Service
Material Name:	In Service
Capacity Gallons:	8000
Install Date:	02/02/2017
Date Tank Closed:	Not reported
Registered:	True
Tank Location:	Underground
Tank Type:	Equivalent technology
Tightness Test Method:	34
Date Test:	11/29/2018
Next Test Date:	Not reported
Pipe Model:	Not reported
Modified By:	MJGRIFFI
Last Modified:	05/09/2022

Equipment Records:

G04 - Tank Secondary Containment - Double-Walled (Underground)
L07 - Piping Leak Detection - Pressurized Piping Leak Detector
C02 - Pipe Location - Underground/On-ground
F04 - Pipe External Protection - Fiberglass
L01 - Piping Leak Detection - Interstitial - Electronic Monitoring
E04 - Piping Secondary Containment - Double walled UG
J01 - Dispenser - Pressurized Dispenser
B04 - Tank External Protection - Fiberglass
D06 - Pipe Type - Fiberglass Reinforced Plastic (FRP)
I02 - Overfill - High Level Alarm
K01 - Spill Prevention - Catch Basin
A00 - Tank Internal Protection - None
H01 - Tank Leak Detection - Interstitial - Electronic Monitoring
I03 - Overfill - Automatic Shut-Off
H05 - Tank Leak Detection - In-Tank System (ATG)

Tank Number:	007
Tank ID:	271711
Tank Status:	In Service
Material Name:	In Service
Capacity Gallons:	12000
Install Date:	02/02/2017
Date Tank Closed:	Not reported
Registered:	True
Tank Location:	Underground
Tank Type:	Equivalent technology
Tightness Test Method:	34
Date Test:	11/29/2018
Next Test Date:	Not reported
Pipe Model:	Not reported
Modified By:	MJGRIFFI
Last Modified:	05/09/2022

Equipment Records:

H05 - Tank Leak Detection - In-Tank System (ATG)
J00 - Dispenser - None
L07 - Piping Leak Detection - Pressurized Piping Leak Detector
G04 - Tank Secondary Containment - Double-Walled (Underground)
E04 - Piping Secondary Containment - Double walled UG

JB FUEL CORP. (Continued) **U003127554**

B04 - Tank External Protection - Fiberglass
D06 - Pipe Type - Fiberglass Reinforced Plastic (FRP)
I02 - Overfill - High Level Alarm
K01 - Spill Prevention - Catch Basin
C02 - Pipe Location - Underground/On-ground
F04 - Pipe External Protection - Fiberglass
L01 - Piping Leak Detection - Interstitial - Electronic Monitoring
A00 - Tank Internal Protection - None
H01 - Tank Leak Detection - Interstitial - Electronic Monitoring
I03 - Overfill - Automatic Shut-Off

SPILLS:

Name:	GETTY SUNSET
Address:	2947 JEROME AVE
City,State,Zip:	BRONX, NY
Spill Number/Closed Date:	0807926 / 2008-11-17
Facility ID:	0807926
Facility Type:	ER
DER Facility ID:	354536
Site ID:	405293
DEC Region:	2
Spill Cause:	Unknown
Spill Class:	Not reported
SWIS:	0301
Spill Date:	2008-10-10
Investigator:	hrpatel
Referred To:	Not reported
Reported to Dept:	2008-10-14
CID:	Not reported
Water Affected:	Not reported
Spill Source:	Gasoline Station or other PBS Facility
Spill Notifier:	Responsible Party
Cleanup Ceased:	Not reported
Cleanup Meets Std:	False
Last Inspection:	Not reported
Recommended Penalty:	False
UST Trust:	False
Remediation Phase:	0
Date Entered In Computer:	2008-10-14
Spill Record Last Update:	2009-06-23
Spiller Name:	Not reported
Spiller Company:	GETTY SUNSET
Spiller Address:	2947 JEROME AVE
Spiller Company:	999
Contact Name:	JOE MOORE
Latitude:	40.8733750
Longitude:	-73.8894700
DEC Memo:	10/14/2008-HRAHMED-Duty Desk- Called Sunset Oil Corp (718-365-0740) and spoke to Romesh. As per him no spill happened in this location. Checked PBS records, there are 3 4000 gal UST in the site. DEC Patel will investigate the site. visited site. met Jesse Singh, station owner. found some soil stockpiled inside repair shop area. minor odors noticed around pile. Mr. Singh mentioned that he ownes another station in Mt. Vernon and recently (on 10/08/08) they had oil spill there. as it was

JB FUEL CORP. (Continued) **U003127554**

minor spill, he removed contaminated soil himself and braught to this station in Bronx. no sign of
spill noticed at subject site. asked Mr. Singh to properly disposed off contaminated soil and to
submit disposal manifest copy (as original will go to Mt. Vernon area). PBS #: 2-099511. as per PBS
record, site has three 4000 gal gasoline tanks installed in 1976 and all are due for tank test.
site also has one 275 gal waste oil AST, which is not registered. asked Mr. Singh to contact DEC
Jacob regarding registration of waste oil tank. Mr. Singh gave copy of field report from
Westchester county health department. according to field report, J&B Tristate Transportation
spilled gasoline during delivery and gasoline ran into curtain drain at the edge of property. PID
readings of 400-500 ppm were obtained from a sanitary sewer manway on Bond st, about 25 ppm PID
found in basement and about 100 ppm PID found in loose sewer cleanout. free product, contaminated
soil and speedy dry from curtain drain and from other areas were removed by station staff and
contaminated material was left on site. westchester health dept. asked to submit disposal manifest
and mentioned to owner that contaminated material must be removed by lincensed waste hauler. Jesse
Singh **station owner** Ph. (917) 468-1952 30-32 Mt. Vernon Avenue **source of contaminated soil**
Mt. Vernon, NY 10550 PH. (914) 667-9500 found open spill case at station in Mt. Vernon (Spill #
0713230). 11/04/08-Hiralkumar Patel. spoke with Mr. Singh. he hasn't disposed soil yet. asked him
to dispose soil and to submit disposal manifest by end of 11/14/08. left message for Mr. Schnieder
(914-813-5972) at westchester health department who gave field activity report. sent email to DEC
Todd Ghiosay at region 3 office to find out spill case manager as database shows westchester health
department as DEC lead. sent email to DEC Jacob Krimgold and DEC Brian Falvey, as gasoline USTs due
for tightness test and unregistered waste oil tank.
11/06/08-Hiralkumar Patel. received email from
DEC Falvey. he is planning to inspect property next week. received email from DEC Ghiosay. spoke
with Mr. Ghiosay. he asked to contact Mr. Schnieder at westchester health dept. received call from
Mr. Schnieder from westchester health dept. he will followup with Mr. Singh regarding disposal
manifests. 11/10/08-Hiralkumar Patel. received message from Mr. Schnieder asking any report that
shows how much material was transported. left message for Mr. Schnieder. mentioned to him that the
Department doesn't know how much soil Mr. Singh transported from Mt. Vernon site, but during site
visit, found about three bags of soil. W. Schneider Westchester Health Dept. Ph. (914) 813-5972 Fax
(914) 813-5160 email: wts1@westchestergov.com 11/12/08-Hiralkumar

JB FUEL CORP. (Continued) **U003127554**

Patel. DEC Brain inspected site
for PBS purposes. Mr. Singh gave disposal manifest to Brian. this disposal manifest was generated
on 10/11/08 and doesn't include pickup location. also spill was reported on 10/14/08 after disposal
manifest was generated. disposal manifest missing/incorrect following:
- generator address (instead
of Mt. vernon address it shows bronx address) - dispoal date is 10/11/08 before this spill was
reported - no address from where soil was picked up (it must be bronx location) 11/13/08-Hiralkumar
Patel. spoke with Mr. Singh. he mentioned that submitted disposal manifest is for soil that was
stockpiled in bronx site. but there is mistakes in it. asked Mr. Singh to submit correct disposal
manifest. 11/17/08-Hiralkumar Patel. received correct disposal manifest. case closed.

Remarks: CALLER STATED THAT THEY HAD A SPILL A WEEK AGO AND THAT IT WAS NOT REPORTED BUT THE PIPE THAT BROKE ON THE TANK WAS FIXED AND WAS INQUIRING AS TO WHERE THEY COULD DISPOSE OF THE CONTAMINATED SOIL THEY HAD DUG UP AND PUT IN GARBAGE BAGS. THE CALLER WAS VERY UNWILLING TO DISCLOSE ANY INFORMATION AND THEN STATED THAT IT DID NOT EVEN OCCUR AT THE LOCATION HE GAVE AND TO FORGET THAT HE EVEN CALLED.

All Materials:

Site ID:	405293
Operable Unit ID:	1161925
Operable Unit:	01
Material ID:	2153135
Material Code:	0009
Material Name:	gasoline
Case No.:	Not reported
Material FA:	Petroleum
Quantity:	.00
Units:	G
Recovered:	.00
Resource Affected:	Soil
Oxygenate:	Not reported

EA679 **WEST 225/EXTERIOR ST** **NY Spills** **S106718750**
NW **WEST 225TH ST EXTERIOR ST** **N/A**
1/4-1/2 **MANHATTAN, NY**
0.496 mi.
2617 ft. **Site 2 of 2 in cluster EA**

Relative: **Lower**
Actual: **18 ft.**

SPILLS:

Name:	WEST 225/EXTERIOR ST
Address:	WEST 225TH ST EXTERIOR ST
City,State,Zip:	MANHATTAN, NY
Spill Number/Closed Date:	0109673 / 2002-01-30
Facility ID:	0109673
Facility Type:	ER
DER Facility ID:	67727
Site ID:	71596
DEC Region:	2
Spill Cause:	Equipment Failure
Spill Class:	C3

WEST 225/EXTERIOR ST (Continued) **S106718750**

SWIS:	3101
Spill Date:	2002-01-05
Investigator:	EXROSSAN
Referred To:	Not reported
Reported to Dept:	2002-01-05
CID:	246
Water Affected:	Not reported
Spill Source:	Commercial Vehicle
Spill Notifier:	Fire Department
Cleanup Ceased:	Not reported
Cleanup Meets Std:	False
Last Inspection:	Not reported
Recommended Penalty:	False
UST Trust:	False
Remediation Phase:	0
Date Entered In Computer:	2002-01-05
Spill Record Last Update:	2003-02-21
Spiller Name:	Not reported
Spiller Company:	COASTAL FUEL
Spiller Address:	Not reported
Spiller Company:	001
Contact Name:	CALLER
Latitude:	Not reported
Longitude:	Not reported
DEC Memo:	Prior to Sept, 2004 data translation this spill Lead_DEC Field was ROSSAN CALLED LT. RUNFULO; NYCFD SQ. 61, WHO CONFIRM THE SPILL. CALLED STEVE SANGESLAND WHO DECIDED THAT WE SHOULD VISIT THIS SITE. ONCE WE ARRIVED AT THE SITE, WE DETERMINED THAT THE SPILL MATERIAL IS INDEED # 2 FUEL OIL. SPILL HAS BEING CONTAINED AND CLEAN-UP HAS STARTED. A.L.EASTMOND DID THE CLEAN-UP. WILL SEND PAPER-WORK. A.L. EASTMOND, faxed SPILL REPORT/CLOSURE ON 1/16/2001. Report includes. Address; 20/40 225th Street (Bronx) Owner/Agent; Bronx Presbyterian Hospital Cause; Leaking flange on mobil tank (6,500-galllon tank) Work performed; Applied speedy-dry to oil and pick-up. Removed 200 bags of dirt, speedy-dry with oil. Removed heating trailer. Apply speedy-dry to area under heating trailer and pick-up 280 bags. (manifest submitted) Pressure wash entire area, disposed or 300-gals. of oil/water. (manifest submitted) Recommends that this spill be closed out due to absence of any signs of oil. 1/30/2002 - Sangesland received closeout documentation from Eastmond (waste manifest & oily water manifest from street cleaning) spill closed
Remarks:	TANKER PARKED ON ST FEEDING MOBIL BOILER TANKER IS LEAKING. LEAK CONTINUING AT THIS TIME BUT SPILL DYKED AND IS BEING RECOVERED

All Materials:

Site ID:	71596
Operable Unit ID:	846897
Operable Unit:	01
Material ID:	527321
Material Code:	0003A
Material Name:	#6 fuel oil
Case No.:	Not reported

WEST 225/EXTERIOR ST (Continued) **S106718750**

Material FA:	Petroleum
Quantity:	60.00
Units:	G
Recovered:	.00
Resource Affected:	Soil
Oxygenate:	Not reported

DN680 **PRIVATE HOME** **NY LTANKS** **S106868752**
East **334 E. 198TH ST** **N/A**
1/4-1/2 **BRONX, NY**
0.497 mi.
2625 ft. **Site 3 of 3 in cluster DN**

Relative: **Lower**
Actual: **112 ft.**

LTANKS:

Name:	PRIVATE HOME
Address:	334 E. 198TH ST
City,State,Zip:	BRONX, NY
Spill Number/Closed Date:	0412455 / 2005-02-25
Facility ID:	0412455
Site ID:	337931
Spill Date:	2005-02-23
Spill Cause:	Tank Overfill
Spill Source:	Private Dwelling
Spill Class:	C4
Cleanup Ceased:	Not reported
SWIS:	0301
Investigator:	SFRAHMAN
Referred To:	Not reported
Reported to Dept:	2005-02-23
CID:	444
Water Affected:	Not reported
Spill Notifier:	Responsible Party
Last Inspection:	Not reported
Recommended Penalty:	False
Meets Standard:	True
UST Involvement:	False
Remediation Phase:	0
Date Entered In Computer:	2005-02-23
Spill Record Last Update:	2005-04-19
Spiller Name:	CARLANNE
Spiller Company:	A-1 PELHAM CORP
Spiller Address:	PO BOX 192
Spiller County:	001
Spiller Contact:	CARLANNE VEFEVELE
Spiller Phone:	(718) 430-0072
Spiller Extention:	Not reported
DEC Region:	2
DER Facility ID:	273267
Latitude:	40.8675570
Longitude:	-73.8873400
DEC Memo:	Home owner Ms. Cecelia fallreooy(718-563-2479) was satisfied with the clean up.
Remarks:	ALL CLEANED UP: ALL CONCRETE AND USED SPEEDI DRI

All Materials:

Site ID:	337931
Operable Unit ID:	1099941

PRIVATE HOME (Continued) **S106868752**

Operable Unit:	01
Material ID:	580215
Material Code:	0001A
Material Name:	#2 fuel oil
Case No.:	Not reported
Material FA:	Petroleum
Quantity:	3.00
Units:	G
Recovered:	3.00
Resource Affected:	Soil
Oxygenate:	Not reported

681
SE
1/4-1/2
0.498 mi.
2629 ft.

PROTO PROPERTIES **NY Spills** **S111835439**
384 EAST 194TH ST **N/A**
BRONX, NY

Relative:
Lower

Actual:
65 ft.

SPILLS:

Name:	PROTO PROPERTIES
Address:	384 EAST 194TH ST
City,State,Zip:	BRONX, NY
Spill Number/Closed Date:	1200310 / 2012-04-16
Facility ID:	1200310
Facility Type:	ER
DER Facility ID:	417357
Site ID:	462932
DEC Region:	2
Spill Cause:	Unknown
Spill Class:	C4
SWIS:	0301
Spill Date:	2012-04-11
Investigator:	RMPIPER
Referred To:	Not reported
Reported to Dept:	2012-04-11
CID:	Not reported
Water Affected:	Not reported
Spill Source:	Commercial/Industrial
Spill Notifier:	Other
Cleanup Ceased:	Not reported
Cleanup Meets Std:	False
Last Inspection:	Not reported
Recommended Penalty:	False
UST Trust:	False
Remediation Phase:	0
Date Entered In Computer:	2012-04-11
Spill Record Last Update:	2012-04-16
Spiller Name:	Not reported
Spiller Company:	PROPERTY OWNER
Spiller Address:	Not reported
Spiller Company:	999
Contact Name:	UNKNOWN
Latitude:	40.8633000
Longitude:	-73.8899930
DEC Memo:	Piper will make site visit on 4/12/2012. DECPiper visited site on 4/12/12- Tank was in poor condition but not leaking. Tank was flaking and being replaced. PBs

PROTO PROPERTIES (Continued) **S111835439**

notification will be made.
Spill closed.
Remarks: from old tank - leaking for years - owner of tank attempting to cover up oil spill - unknown where tank is

All Materials:
Site ID: 462932
Operable Unit ID: 1213039
Operable Unit: 01
Material ID: 2210930
Material Code: 0002A
Material Name: #4 fuel oil
Case No.: Not reported
Material FA: Petroleum
Quantity: Not reported
Units: Not reported
Recovered: Not reported
Resource Affected: Not reported
Oxygenate: Not reported

---

682 **246 EAST 199TH ST CEMENT** **NY LTANKS** **S102673038**
ENE **246 EAST 199TH ST** **N/A**
1/4-1/2 **BRONX, NY**
0.499 mi.
2633 ft.

Relative:
Higher

Actual:
137 ft.

LTANKS:
Name: 246 EAST 199TH ST CEMENT
Address: 246 EAST 199TH ST
City,State,Zip: BRONX, NY
Spill Number/Closed Date: 9509320 / 1997-11-13
Facility ID: 9509320
Site ID: 287481
Spill Date: 1995-10-27
Spill Cause: Tank Overfill
Spill Source: Tank Truck
Spill Class: C4
Cleanup Ceased: Not reported
SWIS: 0301
Investigator: LUCE
Referred To: Not reported
Reported to Dept: 1995-10-27
CID: 312
Water Affected: Not reported
Spill Notifier: Responsible Party
Last Inspection: Not reported
Recommended Penalty: False
Meets Standard: False
UST Involvement: False
Remediation Phase: 0
Date Entered In Computer: 1995-10-27
Spill Record Last Update: 1997-11-13
Spiller Name: CALLER
Spiller Company: WHALECO FUEL OIL
Spiller Address: 1 COFFEY ST
Spiller County: 001
Spiller Contact: PUBLIC HOUSING

246 EAST 199TH ST CEMENT (Continued) **S102673038**

Spiller Phone:	Not reported
Spiller Extention:	Not reported
DEC Region:	2
DER Facility ID:	232885
Latitude:	40.8703814
Longitude:	-73.8874272
DEC Memo:	Not reported
Remarks:	TANK OVERFILLED BY DRIVER DUE TO BROKEN GAUGE - EMP GOING TO CLEAN UP SPILL NOW

All Materials:

Site ID:	287481
Operable Unit ID:	1019891
Operable Unit:	01
Material ID:	553732
Material Code:	0002A
Material Name:	#4 fuel oil
Case No.:	Not reported
Material FA:	Petroleum
Quantity:	5.00
Units:	G
Recovered:	5.00
Resource Affected:	Soil
Oxygenate:	Not reported

DZ683 **NY Spills S121119132**
SSW **2390 DAVIDSON AVENUE** **NY LEAD N/A**
1/4-1/2 **BRONX, NY 10468** **NY NYC LAND USE**
0.499 mi.
2634 ft. **Site 3 of 3 in cluster DZ**

Relative: **Lower**

Actual: **108 ft.**

SPILLS:

Name:	UNKNOWN
Address:	2390 DAVIDSON AVE
City,State,Zip:	BRONX, NY
Spill Number/Closed Date:	1706177 / 2017-10-04
Facility ID:	1706177
Facility Type:	ER
DER Facility ID:	513977
Site ID:	560481
DEC Region:	2
Spill Cause:	Equipment Failure
Spill Class:	C4
SWIS:	0301
Spill Date:	2017-09-25
Investigator:	PXLAKHAN
Referred To:	Not reported
Reported to Dept:	2017-09-25
CID:	Not reported
Water Affected:	Not reported
Spill Source:	Unknown
Spill Notifier:	Other
Cleanup Ceased:	Not reported
Cleanup Meets Std:	False
Last Inspection:	Not reported
Recommended Penalty:	False
UST Trust:	False

(Continued) **S121119132**

Remediation Phase:	0
Date Entered In Computer:	2017-09-25
Spill Record Last Update:	2017-10-04
Spiller Name:	Not reported
Spiller Company:	N/A
Spiller Address:	Not reported
Spiller Company:	999
Contact Name:	UNKNOWN
Latitude:	Not reported
Longitude:	Not reported
DEC Memo:	09/25/17 - Lakhani ConEd was excavating outside of 2390 Davidson Ave to install gas service and discovered a possibly leaking fill line. 4 gallons of #2 fuel oil has leaked to the soil. ConEd took samples for flash point analysis and oil ID. PBS #2-202495. 10/03/17 - Lakhani Spoke to ConEd Joseph Russo who informed that the spill is scheduled for cleanup sometime later this week (10/02 - 10/06). 10/04/17 - Lakhani Analysis of the oil indicates the presence of a substance similar to a light fuel oil. As per ConEd, on 09/25/17 at 12:35PM the cleanup was completed with two (2) drums filled with oil contaminated soil by Contractor James Seerick (Petmar). James Connors (ConEd) cleanup supervisor. At 2:30PM, Petmar crew backfilled hole with clean fill. Samples results from ConEd Chem Lab uploaded to D2. Spill is closed.
Remarks:	found contamination/leaking oil line while installing gas service

All Materials:

Site ID:	560481
Operable Unit ID:	1308478
Operable Unit:	01
Material ID:	2315432
Material Code:	0001A
Material Name:	#2 fuel oil
Case No.:	Not reported
Material FA:	Petroleum
Quantity:	4.00
Units:	G
Recovered:	Not reported
Resource Affected:	Soil
Oxygenate:	Not reported

NYC LEAD:

Name:	Not reported
Address:	2390 DAVIDSON AVENUE
City,State,Zip:	BRONX, NY 10468
Violation ID:	13261777
Building ID:	60517
Registration ID:	202925
Apartment:	3A
Story:	4
Class:	Most Serious
Inspection Date:	08/26/2019
Approved Date:	09/04/2019

(Continued) **S121119132**

Original Certify By Date:	10/08/2019
Original Correct By Date:	10/03/2019
New Certify By Date:	10/22/2019
New Correct By Date:	10/17/2019
Certified Date:	10/16/2019
Order Number:	616
NOV ID:	6594278
NOV Description:	SECTION 27-2056.6 ADM CODE - CORRECT THE LEAD-BASED PAINT HAZARD - PRESUMED LEAD PAINT THAT IS PEELING OR ON A DETERIORATED SUBSURFACE USING WORK PRACTICES SET FORTH IN 28 RCNY 11-06(B)(2) NORTH WALL IN THE KITCHEN LOCATED AT APT 3A, 4th STORY, 1st APARTMENT FROM WEST AT NORTH
NOV Issued Date:	09/05/2019
Current Status ID:	19
Current Status:	VIOLATION CLOSED
Current Status Date:	10/23/2019
Name:	Not reported
Address:	2390 DAVIDSON AVENUE
City,State,Zip:	BRONX, NY 10468
Violation ID:	14832831
Building ID:	60517
Registration ID:	202925
Apartment:	4A
Story:	5
Class:	Most Serious
Inspection Date:	02/11/2022
Approved Date:	02/14/2022
Original Certify By Date:	03/16/2022
Original Correct By Date:	03/11/2022
New Certify By Date:	03/30/2022
New Correct By Date:	03/25/2022
Certified Date:	Not reported
Order Number:	617
NOV ID:	7647807
NOV Description:	SECTION 27-2056.6 ADM CODE - CORRECT THE LEAD-BASED PAINT HAZARD - PAINT THAT TESTED POSITIVE FOR LEAD CONTENT AND THAT IS PEELING OR ON A DETERIORATED SUBSURFACE - USING WORK PRACTICES SET FORTH IN 28 RCNY 11-06(B)(2) 1st DOOR FRAME FROM EAST AT SOUTH WALL IN THE 3rd ROOM FROM NORTH LOCATED AT APT 4A, 5th STORY, 1st APARTMENT FROM WEST AT NORTH
NOV Issued Date:	02/15/2022
Current Status ID:	19
Current Status:	VIOLATION CLOSED
Current Status Date:	10/05/2022
Name:	Not reported
Address:	2390 DAVIDSON AVENUE
City,State,Zip:	BRONX, NY 10468
Violation ID:	16544628
Building ID:	60517
Registration ID:	202925
Apartment:	SGR
Story:	0
Class:	Most Serious
Inspection Date:	12/18/2023
Approved Date:	12/20/2023

(Continued) **S121119132**

Original Certify By Date:	01/19/2024
Original Correct By Date:	01/14/2024
New Certify By Date:	Not reported
New Correct By Date:	Not reported
Certified Date:	Not reported
Order Number:	617
NOV ID:	8856684
NOV Description:	27-2056.6 ADM CODE - CORRECT THE LEAD-BASED PAINT HAZARD - PAINT THAT TESTED POSITIVE FOR LEAD CONTENT AND THAT IS PEELING OR ON A DETERIORATED SUBSURFACE - USING WORK PRACTICES SET FORTH IN 28 RCNY 11-06(B)(2) 1st DOOR FRAME FROM WEST AT NORTH WALL, 1st DOOR FRAME FROM EAST AT SOUTH WALL, NORTH WALL IN THE FOYER LOCATED AT BSMT-APT SGR, 1st BSMT-APT FROM NORTH AT EAST
NOV Issued Date:	12/21/2023
Current Status ID:	28
Current Status:	INVALID CERTIFICATION
Current Status Date:	01/19/2024
Name:	Not reported
Address:	2390 DAVIDSON AVENUE
City,State,Zip:	BRONX, NY 10468
Violation ID:	12870460
Building ID:	60517
Registration ID:	202925
Apartment:	1F
Story:	2
Class:	Most Serious
Inspection Date:	01/23/2019
Approved Date:	01/24/2019
Original Certify By Date:	02/26/2019
Original Correct By Date:	02/21/2019
New Certify By Date:	03/12/2019
New Correct By Date:	03/07/2019
Certified Date:	02/21/2019
Order Number:	617
NOV ID:	6371733
NOV Description:	SECTION 27-2056.6 ADM CODE - CORRECT THE LEAD-BASED PAINT HAZARD - PAINT THAT TESTED POSITIVE FOR LEAD CONTENT AND THAT IS PEELING OR ON A DETERIORATED SUBSURFACE - USING WORK PRACTICES SET FORTH IN 28 RCNY 11-06(B)(2) 1st WINDOW FRAME FROM SOUTH AT WEST WALL IN THE 3rd ROOM FROM NORTH LOCATED AT APT 1F, 2nd STORY, 1st APARTMENT FROM SOUTH AT WEST
NOV Issued Date:	01/24/2019
Current Status ID:	19
Current Status:	VIOLATION CLOSED
Current Status Date:	05/17/2019
Name:	Not reported
Address:	2390 DAVIDSON AVENUE
City,State,Zip:	BRONX, NY 10468
Violation ID:	12874801
Building ID:	60517
Registration ID:	202925
Apartment:	1F
Story:	2
Class:	Most Serious
Inspection Date:	01/23/2019

(Continued) **S121119132**

Approved Date:	01/26/2019
Original Certify By Date:	03/02/2019
Original Correct By Date:	02/25/2019
New Certify By Date:	03/16/2019
New Correct By Date:	03/11/2019
Certified Date:	02/21/2019
Order Number:	617
NOV ID:	6374378
NOV Description:	SECTION 27-2056.6 ADM CODE - CORRECT THE LEAD-BASED PAINT HAZARD - PAINT THAT TESTED POSITIVE FOR LEAD CONTENT AND THAT IS PEELING OR ON A DETERIORATED SUBSURFACE - USING WORK PRACTICES SET FORTH IN 28 RCNY 11-06(B)(2) NORTH WALL, SOUTH WALL, EAST WALL, 1st WINDOW FRAME FROM SOUTH AT WEST WALL, 2nd WINDOW FRAME FROM SOUTH AT WEST WALL IN THE 1st ROOM FROM NORTH LOCATED AT APT 1F, 2nd STORY, 1st APARTMENT FROM SOUTH AT WEST
NOV Issued Date:	01/28/2019
Current Status ID:	19
Current Status:	VIOLATION CLOSED
Current Status Date:	05/17/2019
Name:	Not reported
Address:	2390 DAVIDSON AVENUE
City,State,Zip:	BRONX, NY 10468
Violation ID:	14832829
Building ID:	60517
Registration ID:	202925
Apartment:	4A
Story:	5
Class:	Most Serious
Inspection Date:	02/11/2022
Approved Date:	02/14/2022
Original Certify By Date:	03/16/2022
Original Correct By Date:	03/11/2022
New Certify By Date:	03/30/2022
New Correct By Date:	03/25/2022
Certified Date:	Not reported
Order Number:	617
NOV ID:	7647807
NOV Description:	SECTION 27-2056.6 ADM CODE - CORRECT THE LEAD-BASED PAINT HAZARD - PAINT THAT TESTED POSITIVE FOR LEAD CONTENT AND THAT IS PEELING OR ON A DETERIORATED SUBSURFACE - USING WORK PRACTICES SET FORTH IN 28 RCNY 11-06(B)(2) 1st WINDOW FRAME FROM NORTH AT EAST WALL, 2nd WINDOW FRAME FROM NORTH AT EAST WALL IN THE 1st ROOM FROM NORTH AT EAST LOCATED AT APT 4A, 5th STORY, 1st APARTMENT FROM WEST AT NORTH
NOV Issued Date:	02/15/2022
Current Status ID:	19
Current Status:	VIOLATION CLOSED
Current Status Date:	10/05/2022
Name:	Not reported
Address:	2390 DAVIDSON AVENUE
City,State,Zip:	BRONX, NY 10468
Violation ID:	13494584
Building ID:	60517
Registration ID:	202925
Apartment:	G
Story:	1

(Continued) **S121119132**

Class:	Most Serious
Inspection Date:	10/24/2019
Approved Date:	12/10/2019
Original Certify By Date:	12/22/2019
Original Correct By Date:	12/17/2019
New Certify By Date:	Not reported
New Correct By Date:	Not reported
Certified Date:	Not reported
Order Number:	618
NOV ID:	6757967
NOV Description:	27-2056.7 ADM CODE: Correct failure to provide to the department within 45 days of demand all records required to be maintained by owner pursuant to Local Law 1 of 2004 related to lead-based paint notices, inspections and remediation/abatement activities.
NOV Issued Date:	12/11/2019
Current Status ID:	2
Current Status:	NOV SENT OUT
Current Status Date:	12/11/2019

NYC LAND USE:

Name:	Not reported
Address:	2390 DAVIDSON AVENUE
City,State,Zip:	BRONX, NY 10468
Latitude:	40.8613568
Longitude:	-73.9028993
Type Of Ownership Code:	Not reported
Owner Name:	2390 LLC
Borough:	BX
Tax Block:	3199
Tax Lot:	59
Community District:	207
Census Tract 2020:	2025300
Census Block 2020:	20253001000
Census Tract 2010:	253
Census Block 2010:	1000
School District:	10
City Council District:	14
Fire Company:	L033
Police Precinct:	52
Health Center District:	25
Health Area:	1520
Sanitation District Boro:	2
Sanitation District Number:	07
Sanitation Subsection:	1B
Zoning District 1:	R7-1: Residential Districts
Zoning District 2:	Not reported
Zoning District 3:	Not reported
Zoning District 4:	Not reported
Commercial Overlay 1:	Not reported
Commercial Overlay 2:	Not reported
Special Purpose District 1:	Not reported
Special Purpose District 2:	Not reported
Special Purpose District 3:	Not reported
Limited Height District:	Not reported
Spill Boundary Indicator:	N
Building Class:	C1: WALK UP APARTMENTS - Over Six Families Without Stores
Land Use Category:	Multi-Family Walk-Up Buildings

(Continued) **S121119132**

Number Of Easements:	0
Lot Area:	8625
Total Building Floor Area:	26780
Commercial Floor Area:	0
Residential Floor Area:	26780
Office Floor Area:	0
Retail Floor Area:	0
Garage Floor Area:	0
Storage Floor Area:	0
Factory Floor Area:	0
Other Floor Area:	0
Total Building Floor Area Source Code:	2
Number Of Buildings:	1
Number Of Floors:	5.0000000
Residential Units:	38
Total Units:	38
Lot Frontage:	75.0000000
Lot Depth:	115.0000000
Building Frontage:	72.0000000
Building Depth:	102.0000000
Extension Code:	N
Proximity Code:	0
Irregular Lot Code:	N
Lot Type:	5
Basement Type/Grade:	0
Assessed Land Value:	85500.00000
Assessed Total Value:	1075500.00000
Exempt Total Value:	0.00000
Year Built:	1938
Year Altered 1:	1994
Year Altered 2:	0
Historic District Name:	Not reported
Landmark Status:	Not reported
Built Floor Area Ratio:	3.10000000000
Maximum Allowable Residential Far:	3.44000000000
Maximum Allowable Commercial Far:	0.00000000000
Maximum Allowable Community Facility Far:	4.80000000000
Boro Code:	2
Borough, Tax Block and Lot:	2031990059.00000000
Condominium Number:	Not reported
Census Tract 2:	0253
X Coordinate:	1011109
Y Coordinate:	253108
Zoning Map #:	3c
Zoning Map Code:	Not reported
Sanborn Map #:	214 015
Tax Map #:	21110
E-designation Number:	Not reported
Apportionment BBL:	Not reported
Apportionment Date:	Not reported
Pluto ??? Dtm Base Map Indicator:	1
2007 Flood Insurance Rate Map Indicator:	Not reported
2015 Preliminary Flood Insurance Rate Map Indicator:	Not reported
Version Number:	24v1.1
Changed By DCP:	Not reported

684
ESE
1/2-1
0.566 mi.
2988 ft.

2759 WEBSTER AVENUE
2759 WEBSTER AVENUE
BRONX, NY

NY NYC OER **S129932260**
N/A

Relative:
Lower

Actual:
67 ft.

NYC OER:

Name:	2759 WEBSTER AVENUE
Address:	2759 WEBSTER AVENUE
City,State,Zip:	BRONX, NY
Latitude:	40.865649
Longitude:	-73.886421
OER Project Numbers:	19TMP0936X,19EA-N272X
BBL:	2.03278008520327E+19
OER Program:	E/RD (No Cleanup)
Class:	Active (A)
Phase:	Approved Remedial Plan
URL:	https://a002-epic.nyc.gov/app/workspace/9035/docrepository
Postcode:	7
Community Board:	15
Council District:	40502
Census Tract:	2016403
BIN:	2032780084
NTA:	Bedford Park-Fordham North

685
SW
1/2-1
0.571 mi.
3013 ft.

CON EDISON
148 W FORDHAM RD FRONT OF
BRONX, NY 10468

NY MANIFEST **S116550423**
NY NYC OER **N/A**

Relative:
Lower

Actual:
119 ft.

NY MANIFEST:

EPA ID:	NYP004488029
Country:	USA
Name:	CON EDISON
Address:	148 W FORDHAM RD FRONT OF
Address 2:	Not reported
City,State,Zip:	BRONX, NY 10468
Zip 4:	Not reported
Location Address 1:	148 W FORDAM RD
Location Address 2:	SB 17729
Location City,State,Zip:	BRONX, NY 10458
Location Zip 4:	Not reported
Facility Status:	Not reported
Total Tanks:	Not reported
Code:	BP

Mailing:

Mailing Name:	CON EDISON
Mailing Contact:	TOM TEELING
Mailing Address 1:	4 IRVING PLACE - 15TH FLOOR
Mailing Address 2:	Not reported
Mailing City,State,Zip:	NEW YORK, NY 10003
Mailing Zip 4:	Not reported
Mailing Country:	USA
Mailing Phone:	2124603770

Manifest Data:

Document ID:	Not reported
Manifest Status:	Not reported

CON EDISON (Continued) **S116550423**

Trans1 State ID:	NJD003812047
Year:	2018
Trans2 State ID:	Not reported
Generator Ship Date:	04/03/2014
Trans1 Recv Date:	04/03/2014
Trans2 Recv Date:	Not reported
TSD Site Recv Date:	04/03/2014
Part A Recv Date:	Not reported
Part B Recv Date:	Not reported
Generator EPA ID:	NYP004488029
Trans1 EPA ID:	Not reported
Trans2 EPA ID:	Not reported
TSDF ID 1:	NJD991291105
TSDF ID 2:	Not reported
Manifest Tracking Number:	002359846GBF
Import Indicator:	N
Export Indicator:	N
Discr Quantity Indicator:	N
Discr Type Indicator:	N
Discr Residue Indicator:	N
Discr Partial Reject Indicator:	N
Discr Full Reject Indicator:	N
Manifest Ref Number:	Not reported
Alt Facility RCRA ID:	Not reported
Alt Facility Sign Date:	Not reported
MGMT Method Type Code:	H110
Waste Code a:	LEAD
Waste Code b:	Not reported
Waste Code c:	Not reported
Waste Code e:	Not reported
Waste Code f:	Not reported
Waste Code g:	Not reported
Waste Code 1:	Not reported
Waste Code 2:	Not reported
Waste Code 3:	Not reported
Waste Code 4:	Not reported
Waste Code 5:	Not reported
Waste Code 6:	Not reported
Quantity:	500
Units:	Pounds
Number of Containers:	1
Container Type:	Cargo tanks (tank trucks)
Handling Method:	Treat
Specific Gravity:	1

NYC OER:

Name:	140-148 WEST FORDHAM ROAD
Address:	148 WEST FORDHAM ROAD
City,State,Zip:	BRONX, NY
Latitude:	40.862802
Longitude:	-73.90734
OER Project Numbers:	16TMP0345K,16EH-N240X,20CVCP087X
BBL:	2032250108
OER Program:	VCP (Enrolled), E/RD (Review)
Class:	Completed (C)
Phase:	Completed

CON EDISON (Continued) **S116550423**

URL:	https://a002-epic.nyc.gov/app/workspace/3450/docrepository
Postcode:	7
Community Board:	14
Council District:	255
Census Tract:	2014947
BIN:	2032250108
NTA:	Kingsbridge Heights

EB686 **4729 PARK AVENUE** **NY NYC OER** **S129932473**
SSE **4729 PARK AVENUE** **N/A**
1/2-1 **BRONX, NY**
0.600 mi.
3168 ft. **Site 1 of 2 in cluster EB**

Relative: NYC OER:
Lower

Actual:
60 ft.

Name:	4729 PARK AVENUE
Address:	4729 PARK AVENUE
City,State,Zip:	BRONX, NY
Latitude:	40.85969
Longitude:	-73.891829
OER Project Numbers:	14TMP0378X,14EH-A378X,15CVCP007X
BBL:	2030320037
OER Program:	VCP (Prospective), E/RD (Review)
Class:	Active (A)
Phase:	Approved Remedial Plan
URL:	https://a002-epic.nyc.gov/app/workspace/1974/docrepository
Postcode:	6
Community Board:	15
Council District:	38302
Census Tract:	2000000
BIN:	2030320037
NTA:	Fordham South

EC687 **BROADWAY PLAZA** **NY NYC OER** **S129932707**
NNW **171 WEST 230TH STREET** **N/A**
1/2-1 **BRONX, NY**
0.633 mi.
3344 ft. **Site 1 of 3 in cluster EC**

Relative: NYC OER:
Lower

Actual:
18 ft.

Name:	BROADWAY PLAZA
Address:	171 WEST 230TH STREET
City,State,Zip:	BRONX, NY
Latitude:	40.877517
Longitude:	-73.905157
OER Project Numbers:	12TMP0521X,12ENOS521X,12CVCP062X
BBL:	2.0326600132032598E+19
OER Program:	VCP (Enrolled), E/RD (No Cleanup)
Class:	Completed (C)
Phase:	Site Management
URL:	https://a002-epic.nyc.gov/app/workspace/1381/docrepository
Postcode:	8
Community Board:	11
Council District:	283
Census Tract:	2124371
BIN:	2032660013

BROADWAY PLAZA (Continued) **S129932707**

NTA: Spuyten Duyvil-Kingsbridge

EC688 **5510 BROADWAY** **NY NYC OER** **S129932538**
NNW **5510 BROADWAY** **N/A**
1/2-1 **BRONX, NY**
0.639 mi.
3375 ft. **Site 2 of 3 in cluster EC**

Relative: **Lower**
Actual: **18 ft.**

NYC OER:

Name:	5510 BROADWAY
Address:	5510 BROADWAY
City,State,Zip:	BRONX, NY
Latitude:	40.877191
Longitude:	-73.906069
OER Project Numbers:	13TMP0381X,13EHAZ381X,13CVCP105X
BBL:	2032660021
OER Program:	VCP (Enrolled), E/RD (Review)
Class:	Completed (C)
Phase:	Site Management
URL:	https://a002-epic.nyc.gov/app/workspace/1693/docrepository
Postcode:	8
Community Board:	11
Council District:	283
Census Tract:	2127025
BIN:	2032660021
NTA:	Spuyten Duyvil-Kingsbridge

EB689 **ON THE PROPERTY - PHASE II - OER** **NY Spills** **S118707084**
SSE **4729 3RD AVE** **NY NYC OER** **N/A**
1/2-1 **BRONX, NY**
0.645 mi.
3406 ft. **Site 2 of 2 in cluster EB**

Relative: **Lower**
Actual: **61 ft.**

SPILLS:

Name:	ON THE PROPERTY - PHASE II - OER
Address:	4729 3RD AVE
City,State,Zip:	BRONX, NY
Spill Number/Closed Date:	1604272 / Not Reported
Facility ID:	1604272
Facility Type:	ER
DER Facility ID:	484837
Site ID:	530771
DEC Region:	2
Spill Cause:	Unknown
Spill Class:	Not reported
SWIS:	0301
Spill Date:	2016-07-27
Investigator:	RHLIN
Referred To:	Not reported
Reported to Dept:	2016-07-28
CID:	Not reported
Water Affected:	Not reported
Spill Source:	Gasoline Station or other PBS Facility
Spill Notifier:	Other
Cleanup Ceased:	Not reported
Cleanup Meets Std:	False

ON THE PROPERTY - PHASE II - OER (Continued) **S118707084**

Last Inspection:	Not reported
Recommended Penalty:	False
UST Trust:	False
Remediation Phase:	1
Date Entered In Computer:	2016-07-28
Spill Record Last Update:	2024-04-01
Spiller Name:	Not reported
Spiller Company:	MANNY KUMAR
Spiller Address:	Not reported
Spiller Company:	999
Contact Name:	RICH LEVATO
Latitude:	Not reported
Longitude:	Not reported
DEC Memo:	7/28/16 - Obligado - Desk Duty - I called Rich Levato. His client did a subsurface investigation at a property which he purchased. ASR found BTEX contamination. I requested Rich email the report to Kumar Patel for review. Spill assigned to Patel. 09/16/16-Hiralkumar Patel. alternate address: 4732 Park Ave no PBS or other spills found. as per NYC DOB record, a permit application was filed on 12/16/15 for construction of a new 9-story hotel. site has 'e' designation for hazmat/noise. ---------- 12:17 PM:- spoke with Rich and asked him about reports. he mentioned that reports were submitted to OER and was told that OER will contact DEC. informed Rich that all future correspondences related to the subject spill case must be submitted to DEC for review and approval (if needed). 12:29 PM:- received email from Rich including Phase I and Phase II reports. 12:44 PM:- received email from OER Amanda including RIR summary with RAWP scoping details. abstract of Phase I dated May 2016: - historically, the site was utilized as a filling station from 1945 to 1986 and an auto repair from 1989 to 2007 - active gulf gas station located on south of the site - active auto center located to the east of the site - it is expected that the subject property was initially developed around 1901 and contained one (1) story structure abstract of Phase II dated Aug. 2016: - proposed new 9-story hotel with basement - basement will be 10 ft in height - basement use: a breakfast area, a business center, pantry, an employee break room, a meeting room, a fitness center, a laundry room and rooms for trash compactor, gas meter, electrical meter, water meter, fire sprinkler, cable and a fuel tank ---------- - depth to groundwater varied across the site from 12 to 22 ft bg - proposed depth of basement is only 10 ft and should not intercept the groundwater table - elevation of property is approx. 61 ft above mean sea level - a GPR survey was performed - GPR survey identified the four gasoline USTs in central portion of the site and one additional UST located on the southeast area of the site which most likely used for the storage of

ON THE PROPERTY - PHASE II - OER (Continued) **S118707084**

fuel oil - installed ten (10) soil borings (SB-1 through SB-10) to a depth of 15 ft bg -
stratigraphy of the site, from the surface down, consists of approx. 4 ft of fill material
consisting of asphalt, concrete, bricks and incinerator ash. the stratigraphy from 4 ft to 15 ft bg
consists interlayered poorly sorted sands, clayey sands, silty sands, clays and silty clays
---------- - two soil samples were
collected from each soil boring:
shallow soil sample was collected at depths less than 5 ft bg. deeper soil sample was collected
between 12 and 14 ft bg - highest PID reading was 1 ppm - only one soil sample where there was
observed contamination by visual and olfactory means - petroleum odor was observed in soil sample
from 13.45-13.55 ft bg at SB-6 - boring SB-6 was located on north side of existing gasoline USTs
---------- - incinerator ash was obaserved at a depth of 8-8.5 ft bg
in SB-9 - no VOC contamination
noted in soil samples, but lab reporting limits for VOCs were above 660 ppb for soil sample from
13-14 ft bg at boring SB-6 ---------- - found some SVOCs in shallow soil samples, but not
detected in deeper soil samples - at the completion of soil sampling activities at soil boring
locations SB-5, SB-7 and SB-9, the boreholes were deepened to approx. 25 ft bg and installed 1-inch
temporary well points with 10 ft of screen (TW-1 at SB-, TW-2 at SB- and TW-3 at SB-) - depth to
groundwater from the top of well casing ranged from 11.54 ft at TW-1 to 22.88 ft at TW-2 -
groundwater samples were not analyzed for metals, pesticides or PCBs - groundwater flow is from
southwest to northeast ---------- - found contamination in groundwater samples from TW-1 and
TW-2 groundwater analyticals:
----------TW-1--------TW-2
Benzene----------190
Toluene----------2,200
Ethylbenzene----------20-------1,800
Xylene----------95------10,700
1,2,4-Trimethylbenzene---------150-------1,800
1,3,5-Trimethylbenzene----------26---------870
Naphthalene----------47---------960 - at four soil boring locations, SB-4, SB-6, SB-8
and SB-9, a vapor implant was installed at a depth of 12 ft bg - minor CVOCs noted in soil-vapor
samples (max. 32.6 ug/m3 of PCE in SV-1) 09/19/16-Hiralkumar Patel. 12:20 PM:- spoke with Rich
about depth of tank bottom. he mentioned that current property owner purchased an abandoned gas
station and never used oil tanks. current property owner was unaware of any tanks on property.
currently, they don’t know the tank size. 2918 Arnow Real Estate Corp. **property owner** c/o
Neelam Chadha **from DOB site. confirm it** 55 Wildwood Drive Syosset,

ON THE PROPERTY - PHASE II - OER (Continued) **S118707084**

NY 11791 Ph. (516) 265-2910
email: allborough76@yahoo.com 12:27 PM:- left message for Manny Kumar (917-939-9667). 12:29 PM:-
left message for Neelam Chadha. the Phase II report was prepared for Chand Springfield Corp. as per
NYS business entity database, Chand Springfield Corp. has following addresses: Chand Springfield
Corp. 2525 3rd Avenue Bronx, NY 10481 Vinod Chandha CEO Chand Springfield Corp. 731 Main Street New
Rochelle, NY 10801 the subject property is owned by 2918 Arnow Real Estate Corp. and as per NYS
business entity database, it has following addresses: Rajni Bala CEO 2918 Arnow Real Estate Corp.
731 Main Street New Rochelle, NY 10801 12:56 PM:- spoke with Binny (914-654-8900) at Shell gas
station at 2525 3rd Ave and left message for Manny Kumar. after discussing with DEC Vought, case
assigned to DEC Kann. 2:32 PM:- sent letter to Manny Kumar/Rajni Bala requiring delineation of
groundwater contamination and submission of redevelopment plans. asked them to submit investigation
report by the end of 11/30/16. letter emailed to Manny Kumar, OER Chawla and Rich. 10/24/16: J.Kann
- received RIWP from ASR on 10/18/16. Reviewed RIWP and provided the following email to ASR and OER
today: The RIWP prepared for the referenced site dated October 11, 2016 has been reviewed and is
acceptable. As a reminder, development plans for the referenced site were requested in the
September 19, 2016 letter from the Department. The development plans and the results of the
investigation must be submitted to the Department by November 30, 2016. 11/21/16: J.Kann - spoke
with Amanda at OER. She just wanted to follow-up with me on the site. I indicated that I am just
waiting on the additional investigative work that ASR plans to do which includes the installation
of 3 permanent wells on site. I also asked her whether the site is an e designated site or a VCP.
She indicated that it currently is still an e designated site but it is possible the owner will opt
in to OER's VCP program. 12/5/16: J.Kann - Remedial Investigation Report submitted on Dec 2 and
under review. 12/23/16: J.Kann - Impacts to groundwater. Additional downgradient wells needed. Will
prepare and sent out email after I return from break. Draft Remedial Action Work Plan was received
on 12/21 and will also be reviewed upon my return. 1/6/17: J.kann - called Amanda Duchesne to ask
about whether the site was an e designated or VCP. She said she did not hear back from the
consultant/owner yet. The RAWP was received on 12/21 and we both agreed to discuss it later in the
week of 1/9. 1/13/17: J.Kann - spoke to Amanda. OER and DEC are still completing their internal
reviews. Will place comments in the RAWP and will discuss with OER week of 1/23. Groundwater

ON THE PROPERTY - PHASE II - OER (Continued) **S118707084**

delineation is necessary as well as groundwater remediation. Vapor mitigation will also need to be addressed. OER is still waiting on feedback from the RP to determine if they are joining the OER VCP. 5/12/17: J.Kann - spoke with Amanda and Shaminder and sent the following email after our conversation: Amanda The Department has received the RIR and the RAWP for the referenced site. Petroleum impacts exist at the site and the contamination has not been delineated. The Department therefore requires the following: Delineation of Groundwater Contamination: The Department requires that groundwater contamination be completely delineated via the collection of groundwater samples. The groundwater contamination must be delineated on-site and off-site. Additional wells must be installed downgradient and north of the ASR-1 and ASR-4 locations. During installation of the monitoring wells, soil must be screened continuously with a PID. The deepest dry soil sample and the sample with the highest PID reading must be sent to a NYSDOH certified laboratory for analysis by EPA Method 8260/8270 and the results must be sent to the Department. Groundwater samples must be analyzed for EPA Method 8260/8270. Prior to installation, all utilities must be located and marked out. A report summarizing the findings of the subsurface investigation including boring logs, well installation logs, sample results, site plan, conclusions and recommendations are to be submitted to the Department. Additional borings/monitoring wells may be necessary based upon review of the investigation report. Please re-gauge the wells and reconfirm the groundwater flow direction. Submission of additional information on groundwater remediation and vapor mitigation for the Site: The Department requires the submission of plans for groundwater remediation and discussion of vapor mitigation techniques planned for use in the development of the site such as sub-slab depressurization systems. On-site groundwater contamination exists. Note that plans for vapor mitigation will be forwarded to the New York State Department of Health for review and approval. In addition, as discussed earlier today, the Department does not object to the tank removals being performed as per your May 10, 2017 email. Please have the consultant revise the RAWP to address these changes. If you have any questions, please let me know. 6/6/17: J.Kann - As per Austin, spill reassigned to Lakhani. 07/25/17 - Lakhani The work performed under the RIR included ten (10) soil borings that were advanced to 15’bgs. Three (3) soil borings were drilled to a terminal depth of 25’bgs and converted into temporary groundwater monitoring wells. Four (4) soil borings were set with soil vapor implants to an appropriate depth of 12’bgs and were

ON THE PROPERTY - PHASE II - OER (Continued) **S118707084**

used to collect subsurface soil
gas samples. Three (3) soil borings were installed around the existing gasoline USTs to a terminal
depth of 15'bgs. Two (2) soil samples were collected at each soil at each soil boring locations.
Additional soil samples were collected based on visual or olfactory observations. A representative
groundwater sample was collected from each of the temporary monitoring wells. RAWP (ASR, 07/19/17)
- The proposed remedial action will consist of: 1) Excavation and removal of soil/fill exceeding
SCOs, 2) Completion of a waste characterization study prior to excavation activities, 3) Excavation
and removal of soil/fill exceeding Track 1 SCOs. The entire footprint of the property will be
excavated to a depth of approx. 10'bg for development purposes, 4) Removal of four (4) gasoline
USTs and one (1) 1500 gallon UST located on the east side of the former building on site, 5)
Removal of LNAPL, treatment of groundwater plume, and the implementation of a groundwater
monitoring program, 6) Additional wells will be installed downgradient and north of ASR-1 and ASR-4
locations. Groundwater flow direction will be confirmed, 7) Passive SSDS installation and vapor
barrier system, and 8) Collection and analysis of endpoint samples. DEC Lakhani approved the
revised RAWP pending the submission of a site map with additional well locations and NYSDOH review.
DEC Lakhani emailed NYSDOH Nathan Walz regarding the site and the passive SSDS that is intended to
be installed. 07/27/17 - Lakhani NYSDOH Nathan Walz reviewed the RIR and RAWP. OER Anna Brooks will
be sending the SSDS plans for NYSDOH review. NYSDOH Nathan Walz responded: I reviewed the RIR and
RAWP for the above referenced site and offer the following comments: All instance where the
statement The NYS DOH Guidance on Soil Vapor Intrusion only requires the reporting of three
compounds of concern, methylene chloride (dichloromethane), Tetrachloroethene, and Trichloroethene.
Needs to be removed as it is in accurate. All compounds detected on the TO-15 scan need to be
reported, and will be taken into consideration when making decisions on the potential for soil
vapor intrusion to occur. This being said, the NYSDOH SVI Matrices account for the following VOCs:
Matrix A TCE, c1,2-DCE, 1,1,-DCE and Carbon Tetrachloride; Matrix B PCE, 1,1,1-TCA, Methylene
Chloride; Matrix C Vinyl Chloride, please revise your document(s) accordingly. Based on
concentrations of contaminants of concern that are present in on-site groundwater and with the
knowledge that the basement level of the building will be occupied, I recommend that the proposed
SSDS be designed as an active system or a heating season soil vapor intrusion (SVI) investigation

ON THE PROPERTY - PHASE II - OER (Continued) **S118707084**

be conducted once the building has been constructed and can be operated under occupied conditions. A SVI work plan will need to be submit for department review and approval. If you have any questions regarding my comments or recommendations please feel free to contact me. 07/28/17 - Lakhani NYSDOH requirements were sent to OER Anna Brooks who will notify the consultant and will build them in to the RAWP. 08/22/17 - Lakhani Advanced Site Restoration Christine Camardella (office: 212-809-1110, cell: 516-946-1121, ccamardella@askASR.com) emailed to inform that the removal of the USTs has commenced today. So far, they have removed five (5) USTs, it is believed that there are several more however that they will not know until tomorrow. The USTs have been emptied of all contents and have been staged on-site if you would like to come and see them prior to disposal. ASR has been on-site to screen soils during the activities and to collect sidewall and endpoint samples. PBS records will be updated to reflect the amount and size of the tanks removed. 08/25/17 - Lakhani ASR Christine emailed to inform the ASR will not be the consultant on record for the site anymore. 09/01/17 - Lakhani OER Anna Brooks sent the information for the new consultant on the project: Patricia Badding, Environmental Management Solutions, Inc. pbadding@aol.com (908) 604-2291 Sent email to Environmental Management Solutions Patricia to inform her of the DEC requirements and the NYSDOH's recommendations, which the DEC concurs with. 09/12/17 - Lakhani OER Brooks emailed to inform that the project team is proposing that the contamination from the spill did not on-site. The project team will put together a proposal for review. Research reveals that there are two (2) closed spills in the surrounding area: Spill #8906198 and Spill #0002358. However, these spills are not upgradient of the site. There are no known upgradient spills. The open-air underground Metro-North railroad track is located upgradient of the site. 10/10/17 - Lakhani Spoke to Patricia Badding (cell: 908-500-7160) and Environmental Management Solutions will be removing the tanks and completing boring and additional well installation. DEC Lakhani is awaiting a work plan. Recommended that only final excavation samples be collected since the tanks were located only 5'bg and the final depth of excavation is 12'bg. 11/27/17 - Lakhani Spoke to Patricia and she informed that a new 550 gallon UST was discovered on the site. The soils presented gasoline-like odors. OER Brooks emailed confirming that as EMS was working on test pits for waste characterization onsite and when they dug down to approx. 10' in the area in which the tanks were removed, they came across an odor. 11/28/17 - Lakhani Patricia sent a

ON THE PROPERTY - PHASE II - OER (Continued) **S118707084**

map with the locations of the
USTs and a table of analyticals and the tank information from the PBS application. Another 550
gallon presumed gasoline UST was found between the building and the fuel oil tank. Thirteen (13)
tanks have been found on the property thus far. Sample results indicate no VOC exceedances.
12/06/17 - Lakhani Patricia Badding emailed the UST Closure report.
UST Closure Report
(Environmental Management Solutions, 11/16/17) - During Phase II investigation, conducted by ASR,
contaminated groundwater was encountered. Various items were identified and implemented during the
scope of this investigation including: 1) field screening of the tank pit excavation, 2) sampling
of the tank pit excavation, and 3) analytical testing of the soil samples obtained. Historically
the site was utilized as a filling station from 1945 to 1986, for auto repair from 1989 to 2007 and
for vehicle parking until recently. A single-story masonry building, demolished approximately a
year ago, was located on the southern portion of the site. Subsequent to excavation, a total of
twelve unregistered USTs were identified on the property. UST information is as follows: four (4)
1000 gallon tanks filled with sand and gasoline, four (4) 550 gallon tanks filled with sand, three
(3) empty 250 gallons tank, and one (1) 550 gallon tank containing heating oil. All USTs were
located centrally on the property except a 550 gallon heating oil UST which was found on the
southeast corner of the property. Removed tanks were inspected. During closure activities, piping
was observed on the northern portion of the site, alongside 3rd Ave. Tank tops were exposed and any
product remaining in the lines was drained and flushed into the tanks. The tanks were pumped free
of residual fuel via vacuum truck. The fill, product and vent lines were disconnected, and the open
ends capped. All piping, contents removal and tank cleaning was completed by Dover Environmental
Sciences. The cleaned-out tanks were removed. The contents, including sludge and absorbent pads
associated with tank clean-out were containerized in 55 gallon drums. After the tanks were exhumed,
they were carefully examined for signs of structural damage. Upon visual inspection of the tanks,
they all appeared to the by tight. Any piping associated with the tank was cut, cleaned and
removed. There were no petroleum impacted soils identified with any tank. Sample collection
followed excavation activities. Twelve (12) endpoint samples were obtained from the area od the
previously located tanks. Samples were collected at a depth of approx. 5’bgs. The excavation
dimensions were approx. 30’ long x 29’ wide. Samples S-1 through S-11 were only analyzed for VOCs

ON THE PROPERTY - PHASE II - OER (Continued) **S118707084**

and S-12 was only analyzed for SVOCS. S-1 through S-11 were either non-detect for VOCs or below unrestricted standards. SVOCs in S-12 were below unrestricted standards. 01/29/18 - Lakhani Dave Clark (516-680-5706, dcmerco@yahoo.com), the contractor, and his consultants from Cody Ehlers Group, Michael J Cody and Andy Ledins (O: 203-930-3145, M: 203-216-6931, Michael.Cody@codyehlers.com) contacted DEC Lakhani to address the Stip Agreement for the proposed SSDS at the site. 03/27/18 - Lakhani Dave Clark called and informed that five (5) wells on the property were installed. Two (2) wells were found to have free-product within them. Product thicknesses were not determined. Well socks were introduced in the wells with free product to recover the oil. 05/14/18 - Lakhani Cody Ehlers Michael emailed to inform that he has completed a groundwater and soil sampling program at the site. The client is interested in having them meet with DEC and OER. 05/15/18 - Lakhani Spoke to Micahel Cody and he informed that five (5) 2 wells were installed (CEG1 - CEG5). 1.75 of product, most likely to be weathered gasoline, was found in CEG4 on 03/24/18. Well socks were placed in the well. On 05/04/18, the socks were removed and 6 ounces of oil were recovered. Approx. 7/8 of product remained in the well. No product was observed in the remaining wells. The groundwater was sampled and analyzed. Samples were turbid. Results were as follow: 1,2,4-trimethylbenzene 290 ug/L(CEG2), 1,3,5-trimethylbenzene 66 ug/L(CEG2), ethylbenzene 29 ug/L(CEG2), naphthalene 86 ug/L(CEG2), m/p-xylene 49 ug/L(CEG2), o-xylene 46 ug/L(CEG2), 1,2,4-trimethylbenzene 580 ug/L(CEG3), 1,3,5-trimethylbenzene 190 ug/L(CEG3), benzene 11 ug/L(CEG3), ethylbenzene 170 ug/L(CEG3), m/p-xylene 620 ug/L(CEG3), naphthalene 200 ug/L(CEG3), o-xylene 250 ug/L(CEG3), toluene 45 ug/L(CEG3), 1,2,4-trimethylbenzene 18 ug/L(CEG5), 1,3,5-trimethylbenzene 18 ug/L(CEG5). Groundwater is flowing to the southwest. Soils were sampled between 15’-20’bgs. Soils in CEG3 had 3870 Total BTEX and 65940 Total VOCs. 06/19/18 - Lakhani Dave Clark visited the site to check for product in the three (3) wells with socks. Previously, only one (1) well CEG-4 had any gasoline in it during the previous visit. Two (2) wells CEG-2 and CEG-5 had socks in them. As before, there is no product in either well. This is consistent with previous findings. There still is a gas odor from these two (2) wells. CEG-4 previously had 1.75 of gasoline and Cody Ehlers Group 6 ounces of gasoline using a absorbent sock. During the last inspection, it was found that vandals had broken through the fence and taken the sock out of CEG-4. A sock was replaced in CEG-4. When the sock was placed in the well, it was

ON THE PROPERTY - PHASE II - OER (Continued) **S118707084**

checked within a few minutes and
there was no gas. Cody Ehlers believes that the gasoline in CEG-4 is limited as to its footprint.
No product has been observed in well CEG-5 or in the ASR well to the north. 08/05/19 - Lakhani -
Spill being transferred to Lin. 2/28/20-lin-recieved call from Elizabeth from JP Morgan Chase
regarding a financial transcation shes doing for a property adjacent property (Elizabeth#
2108415850). 9/16/22-Lin-Elevated groundwater contamination found in monitoring well 21MW2.
2/29/24-Lin-Contractor conducted additional groundwater sampling and installed downgradient
off-site wells. Overall SVOC and VOC concentration on-site decreased from the first round of
sampling to the second, however the concentrations remained higher than those from the off-site
wells. The SVOC and VOC concentrations in the downgradient off-site wells remained low during both
rounds of sampling with all concentrations ranging from 1.1 g/L to 13.4 g/L. Based on the results
from the sampling events the source and limit of contamination remains within the Sites boundaries.
Redevelopment plans for the Site include the construction of a full cellar requiring excavation to
a depth of approximately 10-12 feet below sidewalk grade (bsg). Excavation of the Site for the
cellar and the removal of contaminated soil will overall improve onsite groundwater quality.
4/1/2024-Lin-Excavation is currently ongoing at the site. Endpoint soil samples will be collected
once excavation is complete. DEC Requirements: 1)Complete delineation of the groundwater
contamination at the site which include additional monitoring wells on-site and downgradient from
21MW2. You can have the consultant send me the work plan for the new wells installation for review
and approval. 2) Two rounds of groundwater sampling with at least one round of sampling from the
existing wells and the new wells that are to be installed.

Remarks: abandoned gas station and investigation found groundwater contamination. spill is contained and clean up is progress.

All Materials:

Site ID:	530771
Operable Unit ID:	1279563
Operable Unit:	01
Material ID:	2284627
Material Code:	2645A
Material Name:	BTEX
Case No.:	Not reported
Material FA:	Oxygenates
Quantity:	Not reported
Units:	Not reported
Recovered:	Not reported
Resource Affected:	Groundwater
Oxygenate:	Not reported

ON THE PROPERTY - PHASE II - OER (Continued) **S118707084**

NYC OER:

Name:	4729 THIRD AVENUE
Address:	4729 3RD AVENUE
City,State,Zip:	BRONX, NY
Latitude:	40.859607
Longitude:	-73.891156
OER Project Numbers:	16TMP0434X,16EH-N354X
BBL:	2030410045
OER Program:	VCP (Withdrawn), E/RD (Review)
Class:	Active (A)
Phase:	Construction
URL:	https://a002-epic.nyc.gov/app/workspace/3474/docrepository
Postcode:	6
Community Board:	15
Council District:	385
Census Tract:	2011420
BIN:	2030410045
NTA:	Claremont-Bathgate

---

690 SSW 1/2-1 0.648 mi. 3422 ft.

Relative: Lower

Actual: 104 ft.

2308 - 2316 JEROME AVE
2314 JEROME AVE
BRONX, NY

NY E DESIGNATION **S122254666**
NY NYC OER **N/A**
NY NYC LAND USE

E DESIGNATION:

Name:	LOT 7,TAXBLOCK 3187
Address:	2314 JEROME AVENUE
City,State,Zip:	BRONX, NY
Tax Lot(s):	7
Tax Block:	3187
Borough Code:	Not reported
E-No:	E-442
Effective Date:	Not reported
Satisfaction Date:	Not reported
Ceqr Number:	17DCP019X
Ulurp Number:	180051AZMX 180050AZRX
Zoning Map No:	3b 3c
Description:	Air Quality - HVAC fuel limited to natural gas;Exhaust stack location limitations;Hazardous Materials* Phase I and Phase II Testing Protocol;Window Wall Attenuation & Alternate Ventilation
Lot Remediation Date:	Not reported

NYC OER:

Name:	2308 - 2316 JEROME AVE
Address:	2314 JEROME AVE
City,State,Zip:	BRONX, NY
Latitude:	40.859173
Longitude:	-73.903398
OER Project Numbers:	20TMP0131X,20EHAN038X
BBL:	2.0318700052031799E+19
OER Program:	E/RD (Review)
Class:	Completed (C)
Phase:	Site Management
URL:	https://a002-epic.nyc.gov/app/workspace/11415/docrepository
Postcode:	5

2308 - 2316 JEROME AVE (Continued) **S122254666**

Community Board:	14
Council District:	239
Census Tract:	2014083
BIN:	2031870007
NTA:	Fordham South

NYC LAND USE:

Name:	Not reported
Address:	2314 JEROME AVENUE
City,State,Zip:	BRONX, NY 10468
Latitude:	40.8590596
Longitude:	-73.9030689
Type Of Ownership Code:	Not reported
Owner Name:	JEROME AVE DEVELOPMENT COMPANY, LLC
Borough:	BX
Tax Block:	3187
Tax Lot:	7
Community District:	205
Census Tract 2020:	2023900
Census Block 2020:	20239004000
Census Tract 2010:	239
Census Block 2010:	5000
School District:	10
City Council District:	14
Fire Company:	L033
Police Precinct:	46
Health Center District:	25
Health Area:	1600
Sanitation District Boro:	2
Sanitation District Number:	05
Sanitation Subsection:	2A
Zoning District 1:	R7A: Residential Districts
Zoning District 2:	Not reported
Zoning District 3:	Not reported
Zoning District 4:	Not reported
Commercial Overlay 1:	C2-4
Commercial Overlay 2:	Not reported
Special Purpose District 1:	J
Special Purpose District 2:	Not reported
Special Purpose District 3:	Not reported
Limited Height District:	Not reported
Spill Boundary Indicator:	N
Building Class:	E1: WAREHOUSES - Fireproof
Land Use Category:	Industrial & Manufacturing
Number Of Easements:	0
Lot Area:	7500
Total Building Floor Area:	33250
Commercial Floor Area:	33250
Residential Floor Area:	0
Office Floor Area:	0
Retail Floor Area:	0
Garage Floor Area:	0
Storage Floor Area:	33250
Factory Floor Area:	0
Other Floor Area:	0
Total Building Floor Area Source Code:	2
Number Of Buildings:	1

2308 - 2316 JEROME AVE (Continued) **S122254666**

Number Of Floors:	7.0000000
Residential Units:	0
Total Units:	1
Lot Frontage:	75.0000000
Lot Depth:	100.0000000
Building Frontage:	50.0000000
Building Depth:	95.0000000
Extension Code:	N
Proximity Code:	1
Irregular Lot Code:	N
Lot Type:	5
Basement Type/Grade:	0
Assessed Land Value:	84600.00000
Assessed Total Value:	2024100.00000
Exempt Total Value:	0.00000
Year Built:	1922
Year Altered 1:	0
Year Altered 2:	0
Historic District Name:	Not reported
Landmark Status:	Not reported
Built Floor Area Ratio:	4.43000000000
Maximum Allowable Residential Far:	4.00000000000
Maximum Allowable Commercial Far:	0.00000000000
Maximum Allowable Community Facility Far:	4.00000000000
Boro Code:	2
Borough, Tax Block and Lot:	2031870007.00000000
Condominium Number:	Not reported
Census Tract 2:	0239
X Coordinate:	1011063
Y Coordinate:	252271
Zoning Map #:	3c
Zoning Map Code:	Not reported
Sanborn Map #:	214 004
Tax Map #:	21110
E-designation Number:	E-442
Apportionment BBL:	Not reported
Apportionment Date:	Not reported
Pluto ??? Dtm Base Map Indicator:	1
2007 Flood Insurance Rate Map Indicator:	Not reported
2015 Preliminary Flood Insurance Rate Map Indicator:	Not reported
Version Number:	24v1.1
Changed By DCP:	Not reported

EC691 **5530 BROADWAY** **NY Spills** **S102147454**
NNW **5530 BROADWAY** **NY E DESIGNATION** **N/A**
1/2-1 **BRONX, NY** **NY NYC OER**
0.650 mi. **NY NYC LAND USE**
3432 ft. **Site 3 of 3 in cluster EC**

Relative:
Lower

Actual:
18 ft.

SPILLS:

Name:	5530 BROADWAY
Address:	5530 BROADWAY
City,State,Zip:	BRONX, NY
Spill Number/Closed Date:	9311342 / 2003-09-22
Facility ID:	9311342
Facility Type:	ER
DER Facility ID:	209547
Site ID:	255850

5530 BROADWAY (Continued) **S102147454**

DEC Region:	2
Spill Cause:	Unknown
Spill Class:	C3
SWIS:	0301
Spill Date:	1993-12-20
Investigator:	JMROMMEL
Referred To:	Not reported
Reported to Dept:	1993-12-20
CID:	Not reported
Water Affected:	Not reported
Spill Source:	Commercial/Industrial
Spill Notifier:	Other
Cleanup Ceased:	Not reported
Cleanup Meets Std:	False
Last Inspection:	Not reported
Recommended Penalty:	False
UST Trust:	False
Remediation Phase:	0
Date Entered In Computer:	1993-12-21
Spill Record Last Update:	2005-09-07
Spiller Name:	Not reported
Spiller Company:	Not reported
Spiller Address:	Not reported
Spiller Company:	001
Contact Name:	Not reported
Latitude:	40.8777423
Longitude:	-73.9054385
DEC Memo:	Prior to Sept, 2004 data translation this spill Lead_DEC Field was ROMMEL 10/10/95: This is additional information about material spilled from the translation of the old spill file: SUBSURFACE INVESTIGA. 03/15/01 Reassigned from Miller to Rommel 9/22/2003-Vought-See spill #9311138. This spill: Borings performed as part of possible lease by Taco Bell. In May 1993 seven soil borings performed by Giles Engineering Associates. Contamination found in one water samples. Taco Bell hired Unico to install three monitoring wells in Dec 1993. Elevated BTEX and MTBE found in well UW-1. 9/22/2003-Vought-See spill #9311138 at 5510 Broadway (Getty Marketing) which is source of spill. This spill closed by Vought as per Rommel. 9/07/05-Vought-Spoke to Ben Rajotte (Cad Waldader 212-504-5633) who is representing owner of 402 Avenue U. Ben inquired about the current status of Getty Marketing's remedial efforts. Vought referred Ben to DEC Feng. Rajotte requested a copy of consent order upon DEC determination that it is FOILable.
Remarks:	AROMATIC HYDROCARBONS - WILL TALK TO REGION.

All Materials:

Site ID:	255850
Operable Unit ID:	989973
Operable Unit:	01
Material ID:	390384
Material Code:	0009
Material Name:	gasoline

5530 BROADWAY (Continued) **S102147454**

Case No.:	Not reported
Material FA:	Petroleum
Quantity:	.00
Units:	G
Recovered:	.00
Resource Affected:	Soil
Oxygenate:	Not reported

E DESIGNATION:

Name:	LOT 23,TAXBLOCK 3266
Address:	5530 BROADWAY
City,State,Zip:	BRONX, NY
Tax Lot(s):	23
Tax Block:	3266
Borough Code:	Not reported
E-No:	E-223
Effective Date:	Not reported
Satisfaction Date:	Not reported
Ceqr Number:	08DME010X
Ulurp Number:	090146ZMX
Zoning Map No:	1d
Description:	Hazardous Materials* Phase I and Phase II Testing Protocol
Lot Remediation Date:	Not reported

NYC OER:

Name:	5530 BROADWAY
Address:	5530 BROADWAY
City,State,Zip:	BRONX, NY
Latitude:	40.877611
Longitude:	-73.905721
OER Project Numbers:	14TMP0324X,14EHAZ324X,14CVCP170X
BBL:	2032660023
OER Program:	VCP (Enrolled), E/RD (Review)
Class:	Completed (C)
Phase:	Site Management
URL:	https://a002-epic.nyc.gov/app/workspace/2214/docrepository
Postcode:	8
Community Board:	11
Council District:	283
Census Tract:	2000000
BIN:	2032660023
NTA:	Spuyten Duyvil-Kingsbridge

NYC LAND USE:

Name:	Not reported
Address:	5530 BROADWAY
City,State,Zip:	BRONX, NY 10463
Latitude:	40.8773880
Longitude:	-73.9054722
Type Of Ownership Code:	Not reported
Owner Name:	KIMBERLY ASSOCIATES,
Borough:	BX
Tax Block:	3266
Tax Lot:	23

5530 BROADWAY (Continued) **S102147454**

Community District:	208
Census Tract 2020:	2028300
Census Block 2020:	20283001002
Census Tract 2010:	283
Census Block 2010:	1006
School District:	10
City Council District:	11
Fire Company:	L046
Police Precinct:	50
Health Center District:	21
Health Area:	310
Sanitation District Boro:	2
Sanitation District Number:	08
Sanitation Subsection:	2A
Zoning District 1:	C4-4: Commercial Districts
Zoning District 2:	Not reported
Zoning District 3:	Not reported
Zoning District 4:	Not reported
Commercial Overlay 1:	Not reported
Commercial Overlay 2:	Not reported
Special Purpose District 1:	Not reported
Special Purpose District 2:	Not reported
Special Purpose District 3:	Not reported
Limited Height District:	Not reported
Spill Boundary Indicator:	N
Building Class:	K2: STORE BUILDINGS (TAXPAYERS INCLUDED) - Multi-Story Retail Building
Land Use Category:	Commercial & Office Buildings
Number Of Easements:	0
Lot Area:	11500
Total Building Floor Area:	34981
Commercial Floor Area:	34981
Residential Floor Area:	0
Office Floor Area:	0
Retail Floor Area:	34981
Garage Floor Area:	0
Storage Floor Area:	0
Factory Floor Area:	0
Other Floor Area:	0
Total Building Floor Area Source Code:	2
Number Of Buildings:	1
Number Of Floors:	2.0000000
Residential Units:	0
Total Units:	5
Lot Frontage:	115.0000000
Lot Depth:	100.0000000
Building Frontage:	115.0000000
Building Depth:	99.0000000
Extension Code:	Not reported
Proximity Code:	0
Irregular Lot Code:	N
Lot Type:	3
Basement Type/Grade:	5
Assessed Land Value:	388350.00000
Assessed Total Value:	3261150.00000
Exempt Total Value:	0.00000
Year Built:	2014
Year Altered 1:	2015

5530 BROADWAY (Continued) **S102147454**

Year Altered 2:	0
Historic District Name:	Not reported
Landmark Status:	Not reported
Built Floor Area Ratio:	3.04000000000
Maximum Allowable Residential Far:	3.44000000000
Maximum Allowable Commercial Far:	3.40000000000
Maximum Allowable Community Facility Far:	6.50000000000
Boro Code:	2
Borough, Tax Block and Lot:	2032660023.00000000
Condominium Number:	Not reported
Census Tract 2:	0283
X Coordinate:	1010391
Y Coordinate:	258948
Zoning Map #:	1d
Zoning Map Code:	Not reported
Sanborn Map #:	213 013
Tax Map #:	21201
E-designation Number:	E-223
Apportionment BBL:	Not reported
Apportionment Date:	Not reported
Pluto ??? Dtm Base Map Indicator:	1
2007 Flood Insurance Rate Map Indicator:	Not reported
2015 Preliminary Flood Insurance Rate Map Indicator:	Not reported
Version Number:	24v1.1
Changed By DCP:	Not reported

---

692 **LOT 118,TAXBLOCK 3273** **NY E DESIGNATION** **S111072570**
East **2856 WEBSTER AVENUE** **NY NYC OER** **N/A**
1/2-1 **BRONX, NY 10458** **NY NYC LAND USE**
0.671 mi.
3543 ft.

Relative: **Lower**
Actual: **61 ft.**

E DESIGNATION:

Name:	LOT 118,TAXBLOCK 3273
Address:	2856 WEBSTER AVENUE
City,State,Zip:	BRONX, NY 10458
Tax Lot(s):	118
Tax Block:	3273
Borough Code:	BX
E-No:	E-249
Effective Date:	Not reported
Satisfaction Date:	Not reported
Ceqr Number:	10DCP035X
Ulurp Number:	110085ZMX
Zoning Map No:	1d 3c
Description:	Hazardous Materials* Phase I and Phase II Testing Protocol;Window Wall Attenuation & Alternate Ventilation
Lot Remediation Date:	Not reported
Description:	Air Quality - HVAC fuel limited to natural gas;Exhaust stack location limitations;Hazardous Materials* Phase I and Phase II Testing Protocol;Window Wall Attenuation & Alternate Ventilation
Lot Remediation Date:	Not reported

NYC OER:

Name:	2856 WEBSTER AVENUE

LOT 118,TAXBLOCK 3273 (Continued) **S111072570**

Address:	2856 WEBSTER AVENUE
City,State,Zip:	BRONX, NY
Latitude:	40.866723
Longitude:	-73.884546
OER Project Numbers:	19TMP0900X,19EHAN216X
BBL:	2032730118
OER Program:	E/RD (Review)
Class:	Completed (C)
Phase:	Site Management
URL:	https://a002-epic.nyc.gov/app/workspace/8999/docrepository
Postcode:	7
Community Board:	15
Council District:	397
Census Tract:	2016237
BIN:	2032730118
NTA:	Belmont

NYC LAND USE:

Name:	Not reported
Address:	2856 WEBSTER AVENUE
City,State,Zip:	BRONX, NY 10458
Latitude:	40.8664585
Longitude:	-73.8842359
Type Of Ownership Code:	Not reported
Owner Name:	THE NEW YORK BOTANICAL GARDEN
Borough:	BX
Tax Block:	3273
Tax Lot:	7501
Community District:	207
Census Tract 2020:	2039700
Census Block 2020:	20397001000
Census Tract 2010:	397
Census Block 2010:	1000
School District:	10
City Council District:	15
Fire Company:	E079
Police Precinct:	52
Health Center District:	21
Health Area:	1000
Sanitation District Boro:	2
Sanitation District Number:	07
Sanitation Subsection:	1B
Zoning District 1:	C4-5D: Commercial Districts
Zoning District 2:	Not reported
Zoning District 3:	Not reported
Zoning District 4:	Not reported
Commercial Overlay 1:	Not reported
Commercial Overlay 2:	Not reported
Special Purpose District 1:	Not reported
Special Purpose District 2:	Not reported
Special Purpose District 3:	Not reported
Limited Height District:	Not reported
Spill Boundary Indicator:	N
Building Class:	RM: CONDOMINIUMS -Mixed Residential & Commercial Building (Mixed Residential & Commercial)
Land Use Category:	Mixed Residential & Commercial Buildings
Number Of Easements:	0

LOT 118,TAXBLOCK 3273 (Continued) **S111072570**

Lot Area:	15612
Total Building Floor Area:	123229
Commercial Floor Area:	12787
Residential Floor Area:	110442
Office Floor Area:	0
Retail Floor Area:	12787
Garage Floor Area:	0
Storage Floor Area:	0
Factory Floor Area:	0
Other Floor Area:	0
Total Building Floor Area Source Code:	2
Number Of Buildings:	1
Number Of Floors:	12.0000000
Residential Units:	188
Total Units:	189
Lot Frontage:	100.2500000
Lot Depth:	170.5000000
Building Frontage:	71.3000000
Building Depth:	180.0000000
Extension Code:	Not reported
Proximity Code:	3
Irregular Lot Code:	Y
Lot Type:	0
Basement Type/Grade:	5
Assessed Land Value:	175950.00000
Assessed Total Value:	7636883.00000
Exempt Total Value:	6883676.00000
Year Built:	2021
Year Altered 1:	2019
Year Altered 2:	2020
Historic District Name:	Not reported
Landmark Status:	Not reported
Built Floor Area Ratio:	7.89000000000
Maximum Allowable Residential Far:	4.20000000000
Maximum Allowable Commercial Far:	4.20000000000
Maximum Allowable Community Facility Far:	4.20000000000
Boro Code:	2
Borough, Tax Block and Lot:	2032737501.00000000
Condominium Number:	298
Census Tract 2:	0397
X Coordinate:	1016269
Y Coordinate:	254973
Zoning Map #:	3c
Zoning Map Code:	Not reported
Sanborn Map #:	214 055
Tax Map #:	21202
E-designation Number:	Not reported
Apportionment BBL:	Not reported
Apportionment Date:	Not reported
Pluto ??? Dtm Base Map Indicator:	1
2007 Flood Insurance Rate Map Indicator:	Not reported
2015 Preliminary Flood Insurance Rate Map Indicator:	Not reported
Version Number:	24v1.1
Changed By DCP:	Not reported

693
WNW
1/2-1
0.680 mi.
3589 ft.

INDUSTRIAL- OER
400 WEST 219TH STREET
MANHATTAN, NY

NY Spills **S127480337**
NY NYC OER **N/A**

Relative:
Lower

Actual:
29 ft.

SPILLS:

Name:	INDUSTRIAL- OER
Address:	400 WEST 219TH STREET
City,State,Zip:	MANHATTAN, NY
Spill Number/Closed Date:	2009841 / 2023-08-21
Facility ID:	2009841
Facility Type:	ER
DER Facility ID:	564669
Site ID:	616855
DEC Region:	2
Spill Cause:	Unknown
Spill Class:	D3
SWIS:	3101
Spill Date:	2021-03-05
Investigator:	RMPIPER
Referred To:	Not reported
Reported to Dept:	2021-03-05
CID:	Not reported
Water Affected:	Not reported
Spill Source:	Commercial/Industrial
Spill Notifier:	Other
Cleanup Ceased:	Not reported
Cleanup Meets Std:	False
Last Inspection:	Not reported
Recommended Penalty:	False
UST Trust:	False
Remediation Phase:	0
Date Entered In Computer:	2021-03-05
Spill Record Last Update:	2023-08-21
Spiller Name:	Not reported
Spiller Company:	UNKNOWN
Spiller Address:	Not reported
Spiller Company:	999
Contact Name:	PATRICK DIGGINS
Latitude:	Not reported
Longitude:	Not reported
DEC Memo:	3/5/2021 - Feng - Desk Duty in office. Spoke to Patrick Diggins of AKRF. Historical industrial bus depot and repair shop. The site is under a VCP program with NYCOER. The site is an E-Designated and changing industrial/commercial use to a school. They submitted a work plan to NYCOER and got approved. They then did the investigation and found VOCs and SVOCs in soil and groundwater, and 1 area with soil vapor issue. NYCOER presented the site to NYSDEC and required to report to DEC once their client owns the site. They are right now finalizing the Remedial Action Work Plan with NYCOER. The RAWP calls for excavation of 2-6 feet, source/hotspot removal and SSDS and vapor barrier installation. I required the investigation report to be sent to NYSDEC and informed him that the spill will be assigned to Ryan Piper. PBs 2-604235 (4)

INDUSTRIAL- OER (Continued) **S127480337**

1,500-gallon gasoline USTs were
removed OER VCP #21tmp0592m E-Designated. Site use from
industrial/commercial to a school Patrick
Diggins AKRF 603-494-7090 JDiggins@AKRF.com 8/21/23- DEC Piper
received and reviewed closure
report. Based on work completed to date, no further action is
warranted. Onsite monitoring wells
have been abandoned as per CP-43. This spill is closed. Report is in
DEC Docs.

Remarks: Historic digging site found petroleum and clean-up is pending. Site is being remediated under vcp program #21tmp0592m

All Materials:

Site ID:	616855
Operable Unit ID:	1363990
Operable Unit:	01
Material ID:	2376360
Material Code:	9999
Material Name:	other - petroleum based
Case No.:	Not reported
Material FA:	Other
Quantity:	Not reported
Units:	Not reported
Recovered:	Not reported
Resource Affected:	Soil, Groundwater
Oxygenate:	Not reported

NYC OER:

Name:	400 WEST 219TH STREET
Address:	400 WEST 219TH STREET
City,State,Zip:	MANHATTAN, NY
Latitude:	40.871133
Longitude:	-73.911924
OER Project Numbers:	21TMP0592M,21EH-N132M,21CVCP047M
BBL:	1022140024
OER Program:	VCP (Enrolled), E/RD (Review)
Class:	Completed (C)
Phase:	Site Management
URL:	https://a002-epic.nyc.gov/app/workspace/21400/docrepository
Postcode:	12
Community Board:	10
Council District:	299
Census Tract:	1082040
BIN:	1022140024
NTA:	Marble Hill-Inwood

ED694 **CON EDISON - KINGSBRIDGE STATION MGP** **EDR MGP** **1008407870**
WSW **BLOCK 3236, LOT 25 AND BLOCK 3236 LOT 45** **N/A**
1/2-1 **BRONX, NY 10468**
0.692 mi.
3654 ft. **Site 1 of 2 in cluster ED**

Relative: EDR MGP:
Lower

No additional information available

Actual:
33 ft.

695
SSE
1/2-1
0.704 mi.
3718 ft.

4697 THIRD AVENUE
4697 THIRD AVENUE
BRONX, NY

NY NYC OER **S129932469**
N/A

Relative:
Lower

Actual:
65 ft.

NYC OER:

Name:	4697 THIRD AVENUE
Address:	4697 THIRD AVENUE
City,State,Zip:	BRONX, NY
Latitude:	40.85869
Longitude:	-73.891129
OER Project Numbers:	20TMP0225X,20CVCP010X
BBL:	2.0304100382030402E+19
OER Program:	VCP (Enrolled)
Class:	Completed (C)
Phase:	Completed
URL:	https://a002-epic.nyc.gov/app/workspace/11509/docrepository
Postcode:	6
Community Board:	15
Council District:	385
Census Tract:	2000000
BIN:	2030410038
NTA:	Claremont-Bathgate

696
SW
1/2-1
0.716 mi.
3780 ft.

LORING PLACE NORTH
2264 LORING PLACE NORTH
BRONX, NY

NY NYC OER **S129932732**
N/A

Relative:
Higher

Actual:
162 ft.

NYC OER:

Name:	LORING PLACE NORTH
Address:	2264 LORING PLACE NORTH
City,State,Zip:	BRONX, NY
Latitude:	40.860959
Longitude:	-73.90897
OER Project Numbers:	15TMP0581X,15CVCP047X,15CVCP047X
BBL:	2.0322500102032201E+29
OER Program:	VCP (Enrolled)
Class:	Completed (C)
Phase:	Completed
URL:	https://a002-epic.nyc.gov/app/workspace/2534/docrepository
Postcode:	7
Community Board:	14
Council District:	255
Census Tract:	2129017
BIN:	2032250010
NTA:	Kingsbridge Heights

ED697 **NY E DESIGNATION** **S108983132**
WSW **233 LANDING ROAD** **NY NYC OER** **N/A**
1/2-1 **BRONX, NY 10468** **NY NYC LAND USE**
0.717 mi.
3786 ft. **Site 2 of 2 in cluster ED**

Relative:
Lower

Actual:
51 ft.

E DESIGNATION:

Name:	LOT 25,TAXBLOCK 3236
Address:	233 LANDING ROAD
City,State,Zip:	BRONX, NY
Tax Lot(s):	25
Tax Block:	3236
Borough Code:	Not reported
E-No:	E-189
Effective Date:	Not reported
Satisfaction Date:	Not reported
Ceqr Number:	06DCP062X
Ulurp Number:	060320ZMX
Zoning Map No:	3c
Description:	Exhaust stack location limitations;Window Wall Attenuation & Alternate Ventilation
Lot Remediation Date:	Not reported
Description:	Not reported
Lot Remediation Date:	Not reported

NYC OER:

Name:	233 LANDING ROAD
Address:	233 LANDING ROAD
City,State,Zip:	BRONX, NY
Latitude:	40.862407
Longitude:	-73.911097
OER Project Numbers:	15TMP0334X,15RHAN334X,15CVCP135X
BBL:	2.0323600252032299E+19
OER Program:	VCP (Enrolled), E/RD (Review)
Class:	Completed (C)
Phase:	Site Management
URL:	https://a002-epic.nyc.gov/app/workspace/3058/docrepository
Postcode:	7
Community Board:	14
Council District:	269
Census Tract:	2129308
BIN:	2032367501
NTA:	Kingsbridge Heights

NYC LAND USE:

Name:	Not reported
Address:	233 LANDING ROAD
City,State,Zip:	BRONX, NY 10468
Latitude:	40.8626560
Longitude:	-73.9108835
Type Of Ownership Code:	X
Owner Name:	UNAVAILABLE OWNER
Borough:	BX
Tax Block:	3236
Tax Lot:	7501
Community District:	207

(Continued) **S108983132**

Census Tract 2020:	2026900
Census Block 2020:	20269001004
Census Tract 2010:	269
Census Block 2010:	1003
School District:	10
City Council District:	14
Fire Company:	E081
Police Precinct:	52
Health Center District:	21
Health Area:	320
Sanitation District Boro:	2
Sanitation District Number:	07
Sanitation Subsection:	1A
Zoning District 1:	R7-1: Residential Districts
Zoning District 2:	Not reported
Zoning District 3:	Not reported
Zoning District 4:	Not reported
Commercial Overlay 1:	C2-4
Commercial Overlay 2:	Not reported
Special Purpose District 1:	Not reported
Special Purpose District 2:	Not reported
Special Purpose District 3:	Not reported
Limited Height District:	Not reported
Spill Boundary Indicator:	N
Building Class:	RM: CONDOMINIUMS -Mixed Residential & Commercial Building (Mixed Residential & Commercial)
Land Use Category:	Mixed Residential & Commercial Buildings
Number Of Easements:	0
Lot Area:	33933
Total Building Floor Area:	150665
Commercial Floor Area:	0
Residential Floor Area:	102449
Office Floor Area:	0
Retail Floor Area:	0
Garage Floor Area:	0
Storage Floor Area:	0
Factory Floor Area:	0
Other Floor Area:	0
Total Building Floor Area Source Code:	2
Number Of Buildings:	1
Number Of Floors:	9.0000000
Residential Units:	136
Total Units:	137
Lot Frontage:	229.6700000
Lot Depth:	147.7500000
Building Frontage:	229.6700000
Building Depth:	147.7500000
Extension Code:	Not reported
Proximity Code:	1
Irregular Lot Code:	Y
Lot Type:	3
Basement Type/Grade:	5
Assessed Land Value:	324450.00000
Assessed Total Value:	4162050.00000
Exempt Total Value:	4162050.00000
Year Built:	2015
Year Altered 1:	2015

(Continued) **S108983132**

Year Altered 2:	0
Historic District Name:	Not reported
Landmark Status:	Not reported
Built Floor Area Ratio:	4.44000000000
Maximum Allowable Residential Far:	3.44000000000
Maximum Allowable Commercial Far:	0.00000000000
Maximum Allowable Community Facility Far:	4.80000000000
Boro Code:	2
Borough, Tax Block and Lot:	2032367501.00000000
Condominium Number:	201
Census Tract 2:	0269
X Coordinate:	1008900
Y Coordinate:	253579
Zoning Map #:	3c
Zoning Map Code:	Not reported
Sanborn Map #:	214 028
Tax Map #:	21111
E-designation Number:	Not reported
Apportionment BBL:	2032360025.00000000
Apportionment Date:	07/07/2015
Pluto ??? Dtm Base Map Indicator:	1
2007 Flood Insurance Rate Map Indicator:	Not reported
2015 Preliminary Flood Insurance Rate Map Indicator:	Not reported
Version Number:	24v1.1
Changed By DCP:	Not reported

698
SSW
1/2-1
0.738 mi.
3897 ft.

2257 GRAND AVENUE
BRONX, NY 10453

NY E DESIGNATION **S122254595**
NY NYC OER **N/A**
NY NYC LAND USE

Relative:
Lower

Actual:
132 ft.

E DESIGNATION:

Name:	LOT 46,TAXBLOCK 3208
Address:	2257 GRAND AVENUE
City,State,Zip:	BRONX, NY
Tax Lot(s):	46
Tax Block:	3208
Borough Code:	Not reported
E-No:	E-442
Effective Date:	Not reported
Satisfaction Date:	Not reported
Ceqr Number:	17DCP019X
Ulurp Number:	180051AZMX 180050AZRX
Zoning Map No:	3b 3c
Description:	Air Quality - HVAC fuel limited to natural gas;Exhaust stack location limitations;Hazardous Materials* Phase I and Phase II Testing Protocol;Window Wall Attenuation & Alternate Ventilation
Lot Remediation Date:	Not reported

NYC OER:

Name:	2257 GRAND AVENUE
Address:	2257 GRAND AVENUE
City,State,Zip:	BRONX, NY
Latitude:	40.858596
Longitude:	-73.905972

(Continued) **S122254595**

OER Project Numbers:	19TMP1616X,19EHAN362X,20CVCP073X
BBL:	2032080046
OER Program:	VCP (Enrolled), E/RD (Review)
Class:	Active (A)
Phase:	Approved Remedial Plan
URL:	https://a002-epic.nyc.gov/app/workspace/9715/docrepository
Postcode:	5
Community Board:	14
Council District:	251
Census Tract:	2014532
BIN:	2032080046
NTA:	University Heights-Morris Heights

NYC LAND USE:

Name:	Not reported
Address:	2257 GRAND AVENUE
City,State,Zip:	BRONX, NY 10453
Latitude:	40.8587603
Longitude:	-73.9061711
Type Of Ownership Code:	Not reported
Owner Name:	2257 GRAND AVENUE LLC
Borough:	BX
Tax Block:	3208
Tax Lot:	46
Community District:	205
Census Tract 2020:	2025100
Census Block 2020:	20251001001
Census Tract 2010:	251
Census Block 2010:	1001
School District:	10
City Council District:	14
Fire Company:	E075
Police Precinct:	46
Health Center District:	25
Health Area:	1520
Sanitation District Boro:	2
Sanitation District Number:	05
Sanitation Subsection:	1A
Zoning District 1:	R7A: Residential Districts
Zoning District 2:	R7-1: Residential Districts
Zoning District 3:	Not reported
Zoning District 4:	Not reported
Commercial Overlay 1:	C1-4
Commercial Overlay 2:	Not reported
Special Purpose District 1:	J
Special Purpose District 2:	Not reported
Special Purpose District 3:	Not reported
Limited Height District:	Not reported
Spill Boundary Indicator:	Y
Building Class:	V1: VACANT LAND - Zoned Commercial or Manhattan Residential
Land Use Category:	Vacant Land
Number Of Easements:	0
Lot Area:	5000
Total Building Floor Area:	0
Commercial Floor Area:	Not reported
Residential Floor Area:	Not reported
Office Floor Area:	Not reported

(Continued) **S122254595**

Retail Floor Area:	Not reported
Garage Floor Area:	Not reported
Storage Floor Area:	Not reported
Factory Floor Area:	Not reported
Other Floor Area:	Not reported
Total Building Floor Area Source Code:	7
Number Of Buildings:	0
Number Of Floors:	Not reported
Residential Units:	0
Total Units:	0
Lot Frontage:	50.0000000
Lot Depth:	100.0000000
Building Frontage:	0.0000000
Building Depth:	0.0000000
Extension Code:	Not reported
Proximity Code:	0
Irregular Lot Code:	N
Lot Type:	5
Basement Type/Grade:	5
Assessed Land Value:	132300.00000
Assessed Total Value:	132300.00000
Exempt Total Value:	0.00000
Year Built:	0
Year Altered 1:	0
Year Altered 2:	0
Historic District Name:	Not reported
Landmark Status:	Not reported
Built Floor Area Ratio:	0.00000000000
Maximum Allowable Residential Far:	4.00000000000
Maximum Allowable Commercial Far:	0.00000000000
Maximum Allowable Community Facility Far:	4.00000000000
Boro Code:	2
Borough, Tax Block and Lot:	2032080046.00000000
Condominium Number:	Not reported
Census Tract 2:	0251
X Coordinate:	1010205
Y Coordinate:	252161
Zoning Map #:	3c
Zoning Map Code:	Not reported
Sanborn Map #:	215 056
Tax Map #:	21110
E-designation Number:	E-442
Apportionment BBL:	Not reported
Apportionment Date:	Not reported
Pluto ??? Dtm Base Map Indicator:	1
2007 Flood Insurance Rate Map Indicator:	Not reported
2015 Preliminary Flood Insurance Rate Map Indicator:	Not reported
Version Number:	24v1.1
Changed By DCP:	Not reported

EE699 **2985 WEBSTER AVENUE WEBSTER III** **NY NYC OER** **S129932280**
East **2981 WEBSTER AVENUE** **N/A**
1/2-1 **BRONX, NY**
0.740 mi.
3907 ft. **Site 1 of 3 in cluster EE**

Relative:
Lower

Actual:
65 ft.

NYC OER:

Name:	2985 WEBSTER AVENUE WEBSTER III
Address:	2981 WEBSTER AVENUE
City,State,Zip:	BRONX, NY
Latitude:	40.867893
Longitude:	-73.882603
OER Project Numbers:	13TMP0187X,13EHAN187X,13CVCP131X
BBL:	2.03280004820328E+19
OER Program:	VCP (Enrolled), E/RD (Review)
Class:	Completed (C)
Phase:	Site Management
URL:	https://a002-epic.nyc.gov/app/workspace/1523/docrepository
Postcode:	7
Community Board:	11
Council District:	415
Census Tract:	Not reported
BIN:	Not reported
NTA:	Bedford Park-Fordham North

EE700 **NY E DESIGNATION** **S111072905**
East **2987 WEBSTER AVENUE** **NY NYC OER** **N/A**
1/2-1 **BRONX, NY 10458** **NY NYC LAND USE**
0.747 mi.
3944 ft. **Site 2 of 3 in cluster EE**

Relative:
Lower

Actual:
68 ft.

E DESIGNATION:

Name:	LOT 46,TAXBLOCK 3280
Address:	2987 WEBSTER AVENUE
City,State,Zip:	BRONX, NY
Tax Lot(s):	46
Tax Block:	3280
Borough Code:	Not reported
E-No:	E-249
Effective Date:	Not reported
Satisfaction Date:	Not reported
Ceqr Number:	10DCP035X
Ulurp Number:	110085ZMX
Zoning Map No:	1d 3c
Description:	Air Quality - #2 Fuel Oil or #4 Fuel Oil or Natural Gas for HVAC systems;Exhaust stack location limitations;Hazardous Materials* Phase I and Phase II Testing Protocol;Window Wall Attenuation & Alternate Ventilation
Lot Remediation Date:	Not reported

NYC OER:

Name:	2987 WEBSTER AVE. WEBSTER II
Address:	2987 WEBSTER AVENUE
City,State,Zip:	BRONX, NY
Latitude:	40.867986
Longitude:	-73.882451
OER Project Numbers:	13TMP0186X,13EHAN186X,13CVCP130X
BBL:	2.0328000452032799E+19

(Continued) **S111072905**

OER Program:	VCP (Enrolled), E/RD (Review)
Class:	Completed (C)
Phase:	Completed
URL:	https://a002-epic.nyc.gov/app/workspace/1522/docrepository
Postcode:	7
Community Board:	11
Council District:	415
Census Tract:	2127781
BIN:	2032800045
NTA:	Bedford Park-Fordham North

NYC LAND USE:

Name:	Not reported
Address:	2987 WEBSTER AVENUE
City,State,Zip:	BRONX, NY 10458
Latitude:	40.8682327
Longitude:	-73.8826565
Type Of Ownership Code:	Not reported
Owner Name:	TYLER'S BRONX TUNNELL LLC
Borough:	BX
Tax Block:	3280
Tax Lot:	45
Community District:	207
Census Tract 2020:	2041500
Census Block 2020:	20415006002
Census Tract 2010:	415
Census Block 2010:	6002
School District:	10
City Council District:	11
Fire Company:	L037
Police Precinct:	52
Health Center District:	21
Health Area:	420
Sanitation District Boro:	2
Sanitation District Number:	07
Sanitation Subsection:	2B
Zoning District 1:	R7D: Residential Districts
Zoning District 2:	Not reported
Zoning District 3:	Not reported
Zoning District 4:	Not reported
Commercial Overlay 1:	C2-4
Commercial Overlay 2:	Not reported
Special Purpose District 1:	Not reported
Special Purpose District 2:	Not reported
Special Purpose District 3:	Not reported
Limited Height District:	Not reported
Spill Boundary Indicator:	N
Building Class:	D7: ELEVATOR APARTMENTS - Semi-Fireproof with Stores
Land Use Category:	Mixed Residential & Commercial Buildings
Number Of Easements:	0
Lot Area:	7499
Total Building Floor Area:	31353
Commercial Floor Area:	1340
Residential Floor Area:	30013
Office Floor Area:	0
Retail Floor Area:	1340
Garage Floor Area:	0

(Continued) **S111072905**

Storage Floor Area:	0
Factory Floor Area:	0
Other Floor Area:	0
Total Building Floor Area Source Code:	2
Number Of Buildings:	1
Number Of Floors:	8.0000000
Residential Units:	44
Total Units:	45
Lot Frontage:	62.5000000
Lot Depth:	120.9800000
Building Frontage:	62.0000000
Building Depth:	67.0000000
Extension Code:	Not reported
Proximity Code:	0
Irregular Lot Code:	N
Lot Type:	5
Basement Type/Grade:	5
Assessed Land Value:	168750.00000
Assessed Total Value:	1421100.00000
Exempt Total Value:	1164952.00000
Year Built:	2013
Year Altered 1:	0
Year Altered 2:	0
Historic District Name:	Not reported
Landmark Status:	Not reported
Built Floor Area Ratio:	4.18000000000
Maximum Allowable Residential Far:	4.20000000000
Maximum Allowable Commercial Far:	0.00000000000
Maximum Allowable Community Facility Far:	4.20000000000
Boro Code:	2
Borough, Tax Block and Lot:	2032800045.00000000
Condominium Number:	Not reported
Census Tract 2:	0415
X Coordinate:	1016705
Y Coordinate:	255620
Zoning Map #:	3c
Zoning Map Code:	Not reported
Sanborn Map #:	214 063
Tax Map #:	21202
E-designation Number:	E-249
Apportionment BBL:	2032800045.00000000
Apportionment Date:	03/14/2013
Pluto ??? Dtm Base Map Indicator:	1
2007 Flood Insurance Rate Map Indicator:	Not reported
2015 Preliminary Flood Insurance Rate Map Indicator:	Not reported
Version Number:	24v1.1
Changed By DCP:	Not reported

EE701 **2999 WEBSTER AVENUE WEBSTER I** **NY E DESIGNATION** **S111072867**
East **2997 WEBSTER AVENUE** **NY NYC OER** **N/A**
1/2-1 **BRONX, NY** **NY NYC LAND USE**
0.760 mi.
4011 ft. **Site 3 of 3 in cluster EE**

Relative:
Lower

Actual:
69 ft.

E DESIGNATION:

Name:	LOT 39,TAXBLOCK 3280
Address:	2997 WEBSTER AVENUE
City,State,Zip:	BRONX, NY
Tax Lot(s):	39
Tax Block:	3280
Borough Code:	Not reported
E-No:	E-249
Effective Date:	Not reported
Satisfaction Date:	Not reported
Ceqr Number:	10DCP035X
Ulurp Number:	110085ZMX
Zoning Map No:	1d 3c
Description:	Hazardous Materials* Phase I and Phase II Testing Protocol;Window Wall Attenuation & Alternate Ventilation
Lot Remediation Date:	Not reported

NYC OER:

Name:	2999 WEBSTER AVENUE WEBSTER I
Address:	2997 WEBSTER AVENUE
City,State,Zip:	BRONX, NY
Latitude:	40.868145
Longitude:	-73.88219
OER Project Numbers:	13TMP0185X,13EH-N185X,13CVCP129X
BBL:	2032800039
OER Program:	VCP (Enrolled), E/RD (Review)
Class:	Completed (C)
Phase:	Site Management
URL:	https://a002-epic.nyc.gov/app/workspace/1783/docrepository
Postcode:	7
Community Board:	11
Council District:	415
Census Tract:	2129005
BIN:	2032800039
NTA:	Bedford Park-Fordham North

NYC LAND USE:

Name:	Not reported
Address:	2997 WEBSTER AVENUE
City,State,Zip:	BRONX, NY 10458
Latitude:	40.8684135
Longitude:	-73.8823597
Type Of Ownership Code:	Not reported
Owner Name:	TYLER'S BRONX TUNNEL LLC
Borough:	BX
Tax Block:	3280
Tax Lot:	39
Community District:	207
Census Tract 2020:	2041500
Census Block 2020:	20415006002
Census Tract 2010:	415

2999 WEBSTER AVENUE WEBSTER I (Continued) **S111072867**

Census Block 2010:	6002
School District:	10
City Council District:	11
Fire Company:	L037
Police Precinct:	52
Health Center District:	21
Health Area:	420
Sanitation District Boro:	2
Sanitation District Number:	07
Sanitation Subsection:	2B
Zoning District 1:	R7D: Residential Districts
Zoning District 2:	Not reported
Zoning District 3:	Not reported
Zoning District 4:	Not reported
Commercial Overlay 1:	C2-4
Commercial Overlay 2:	Not reported
Special Purpose District 1:	Not reported
Special Purpose District 2:	Not reported
Special Purpose District 3:	Not reported
Limited Height District:	Not reported
Spill Boundary Indicator:	N
Building Class:	D7: ELEVATOR APARTMENTS - Semi-Fireproof with Stores
Land Use Category:	Mixed Residential & Commercial Buildings
Number Of Easements:	0
Lot Area:	5918
Total Building Floor Area:	24616
Commercial Floor Area:	937
Residential Floor Area:	23679
Office Floor Area:	0
Retail Floor Area:	937
Garage Floor Area:	0
Storage Floor Area:	0
Factory Floor Area:	0
Other Floor Area:	0
Total Building Floor Area Source Code:	2
Number Of Buildings:	2
Number Of Floors:	8.0000000
Residential Units:	34
Total Units:	35
Lot Frontage:	50.0000000
Lot Depth:	120.9800000
Building Frontage:	50.0000000
Building Depth:	60.0000000
Extension Code:	Not reported
Proximity Code:	0
Irregular Lot Code:	N
Lot Type:	5
Basement Type/Grade:	2
Assessed Land Value:	133200.00000
Assessed Total Value:	1451250.00000
Exempt Total Value:	1296250.00000
Year Built:	2013
Year Altered 1:	0
Year Altered 2:	0
Historic District Name:	Not reported
Landmark Status:	Not reported
Built Floor Area Ratio:	4.16000000000

2999 WEBSTER AVENUE WEBSTER I (Continued) **S111072867**

Maximum Allowable Residential Far:	4.20000000000
Maximum Allowable Commercial Far:	0.00000000000
Maximum Allowable Community Facility Far:	4.20000000000
Boro Code:	2
Borough, Tax Block and Lot:	2032800039.00000000
Condominium Number:	Not reported
Census Tract 2:	0415
X Coordinate:	1016787
Y Coordinate:	255686
Zoning Map #:	3c
Zoning Map Code:	Not reported
Sanborn Map #:	214 063
Tax Map #:	21202
E-designation Number:	E-249
Apportionment BBL:	Not reported
Apportionment Date:	Not reported
Pluto ??? Dtm Base Map Indicator:	1
2007 Flood Insurance Rate Map Indicator:	Not reported
2015 Preliminary Flood Insurance Rate Map Indicator:	Not reported
Version Number:	24v1.1
Changed By DCP:	Not reported

---

702 **NESSEN LAMPS SITE FORMERLY** **RCRA-SQG** **1000379735**
NE **3200 JEROME AVE** **NY SHWS** **NYD001486752**
1/2-1 **BRONX, NY 10468** **NY ENG CONTROLS**
0.802 mi. **NY INST CONTROL**
4236 ft. **NY BROWNFIELDS**
FINDS
Relative: Higher **ECHO**
E MANIFEST
Actual: 138 ft. **NY MANIFEST**
NY NYC LAND USE

RCRA Listings:

Date Form Received by Agency:	20170525
Handler Name:	Nessen Lamps Site Formerly
Handler Address:	Jerome Ave
Handler City,State,Zip:	BRONX, NY 10468
EPA ID:	NYD001486752
Contact Name:	JAMES RINZLER
Contact Address:	MADISON AVE - 24TH FL
Contact City,State,Zip:	NEW YORK, NY 10016
Contact Telephone:	212-685-6500
Contact Fax:	Not reported
Contact Email:	JKR@DOMMGT.COM
Contact Title:	MANAGING PARTNER
EPA Region:	02
Land Type:	Private
Federal Waste Generator Description:	Small Quantity Generator
Non-Notifier:	Not reported
Biennial Report Cycle:	Not reported
Accessibility:	Not reported
Active Site Indicator:	Handler Activities
State District Owner:	Ny
State District:	NYSDEC R2
Mailing Address:	MADISON AVE - 24TH FL
Mailing City,State,Zip:	NEW YORK, NY 10016
Owner Name:	Rinzler Family Limited Partnership

NESSEN LAMPS SITE FORMERLY (Continued) **1000379735**

Owner Type:	Private
Operator Name:	Rinzler Family Limited Partnership
Operator Type:	Private
Short-Term Generator Activity:	No
Importer Activity:	No
Mixed Waste Generator:	No
Transporter Activity:	No
Transfer Facility Activity:	No
Recycler Activity with Storage:	No
Small Quantity On-Site Burner Exemption:	No
Smelting Melting and Refining Furnace Exemption:	No
Underground Injection Control:	No
Off-Site Waste Receipt:	No
Universal Waste Indicator:	No
Universal Waste Destination Facility:	No
Federal Universal Waste:	No
Active Site State-Reg Handler:	---
Federal Facility Indicator:	Not reported
Hazardous Secondary Material Indicator:	N
Sub-Part K Indicator:	Not reported
2018 GPRA Permit Baseline:	Not on the Baseline
2018 GPRA Renewals Baseline:	Not on the Baseline
202 GPRA Corrective Action Baseline:	No
Subject to Corrective Action Universe:	No
Non-TSDFs Where RCRA CA has Been Imposed Universe:	No
Corrective Action Priority Ranking:	No NCAPS ranking
Environmental Control Indicator:	No
Institutional Control Indicator:	No
Human Exposure Controls Indicator:	N/A
Groundwater Controls Indicator:	N/A
Significant Non-Complier Universe:	No
Unaddressed Significant Non-Complier Universe:	No
Addressed Significant Non-Complier Universe:	No
Significant Non-Complier With a Compliance Schedule Universe:	No
Financial Assurance Required:	Not reported
Handler Date of Last Change:	20211020
Recognized Trader-Importer:	No
Recognized Trader-Exporter:	No
Importer of Spent Lead Acid Batteries:	No
Exporter of Spent Lead Acid Batteries:	No
Recycler Activity Without Storage:	No
Manifest Broker:	No
Sub-Part P Indicator:	No

Hazardous Waste Summary:

Waste Code:	F001
Waste Description:	The Following Spent Halogenated Solvents Used In Degreasing: Tetrachloroethylene, Trichlorethylene, Methylene Chloride, 1,1,1-Trichloroethane, Carbon Tetrachloride And Chlorinated Fluorocarbons; All Spent Solvent Mixtures/Blends Used In Degreasing Containing, Before Use, A Total Of Ten Percent Or More (By Volume) Of One Or More Of The Above Halogenated Solvents Or Those Solvents Listed In F002, F004, And F005; And Still Bottoms From The Recovery Of These Spent Solvents And Spent Solvent Mixtures.
Waste Code:	K078

NESSEN LAMPS SITE FORMERLY (Continued) **1000379735**

Waste Description: Not Defined

Handler - Owner Operator:

Owner/Operator Indicator:	Operator
Owner/Operator Name: NESSEN LAMPS INC	
Legal Status:	Private
Date Became Current:	Not reported
Date Ended Current:	Not reported
Owner/Operator Address:	NOT REQUIRED
Owner/Operator City,State,Zip:	NOT REQUIRED, WY 99999
Owner/Operator Telephone:	212-555-1212
Owner/Operator Telephone Ext:	Not reported
Owner/Operator Fax:	Not reported
Owner/Operator Email:	Not reported

Owner/Operator Indicator:	Operator
Owner/Operator Name: RINZLER FAMILY LIMITED PARTNERSHIP	
Legal Status:	Private
Date Became Current:	20100225
Date Ended Current:	Not reported
Owner/Operator Address:	Not reported
Owner/Operator City,State,Zip:	Not reported
Owner/Operator Telephone:	Not reported
Owner/Operator Telephone Ext:	Not reported
Owner/Operator Fax:	Not reported
Owner/Operator Email:	Not reported

Owner/Operator Indicator:	Operator
Owner/Operator Name: RINZLER FAMILY LIMITED PARTNERSHIP	
Legal Status:	Private
Date Became Current:	20100225
Date Ended Current:	Not reported
Owner/Operator Address:	Not reported
Owner/Operator City,State,Zip:	Not reported
Owner/Operator Telephone:	Not reported
Owner/Operator Telephone Ext:	Not reported
Owner/Operator Fax:	Not reported
Owner/Operator Email:	Not reported

Owner/Operator Indicator:	Owner
Owner/Operator Name: NESSEN LAMPS INC	
Legal Status:	Private
Date Became Current:	Not reported
Date Ended Current:	Not reported
Owner/Operator Address:	NOT REQUIRED
Owner/Operator City,State,Zip:	NOT REQUIRED, WY 99999
Owner/Operator Telephone:	212-555-1212
Owner/Operator Telephone Ext:	Not reported
Owner/Operator Fax:	Not reported
Owner/Operator Email:	Not reported

Owner/Operator Indicator:	Owner
Owner/Operator Name: RINZLER FAMILY LIMITED PARTNERSHIP	
Legal Status:	Private
Date Became Current:	20100225
Date Ended Current:	Not reported
Owner/Operator Address:	200 MADISON AVE 24TH FL

NESSEN LAMPS SITE FORMERLY (Continued) **1000379735**

Owner/Operator City,State,Zip: NEW YORK, NY 10016
Owner/Operator Telephone: 212-685-6500
Owner/Operator Telephone Ext: Not reported
Owner/Operator Fax: Not reported
Owner/Operator Email: Not reported

Owner/Operator Indicator: Owner
Owner/Operator Name: RINZLER FAMILY LIMITED PARTNERSHIP
Legal Status: Private
Date Became Current: 20100225
Date Ended Current: Not reported
Owner/Operator Address: 200 MADISON AVE 24TH FL
Owner/Operator City,State,Zip: NEW YORK, NY 10016
Owner/Operator Telephone: 212-685-6500
Owner/Operator Telephone Ext: Not reported
Owner/Operator Fax: Not reported
Owner/Operator Email: Not reported

Owner/Operator Indicator: Operator
Owner/Operator Name: RINZLER FAMILY LIMITED PARTNERSHIP
Legal Status: Private
Date Became Current: 20100225
Date Ended Current: Not reported
Owner/Operator Address: Not reported
Owner/Operator City,State,Zip: Not reported
Owner/Operator Telephone: Not reported
Owner/Operator Telephone Ext: Not reported
Owner/Operator Fax: Not reported
Owner/Operator Email: Not reported

Owner/Operator Indicator: Owner
Owner/Operator Name: RINZLER FAMILY LIMITED PARTNERSHIP
Legal Status: Private
Date Became Current: 20100225
Date Ended Current: Not reported
Owner/Operator Address: 200 MADISON AVE 24TH FL
Owner/Operator City,State,Zip: NEW YORK, NY 10016
Owner/Operator Telephone: 212-685-6500
Owner/Operator Telephone Ext: Not reported
Owner/Operator Fax: Not reported
Owner/Operator Email: Not reported

Owner/Operator Indicator: Owner
Owner/Operator Name: NESSEN LAMPS INC
Legal Status: Private
Date Became Current: Not reported
Date Ended Current: Not reported
Owner/Operator Address: NOT REQUIRED
Owner/Operator City,State,Zip: NOT REQUIRED, WY 99999
Owner/Operator Telephone: 212-555-1212
Owner/Operator Telephone Ext: Not reported
Owner/Operator Fax: Not reported
Owner/Operator Email: Not reported

Owner/Operator Indicator: Operator
Owner/Operator Name: RINZLER FAMILY LIMITED PARTNERSHIP
Legal Status: Private

NESSEN LAMPS SITE FORMERLY (Continued) **1000379735**

Date Became Current:	20100225
Date Ended Current:	Not reported
Owner/Operator Address:	Not reported
Owner/Operator City,State,Zip:	Not reported
Owner/Operator Telephone:	Not reported
Owner/Operator Telephone Ext:	Not reported
Owner/Operator Fax:	Not reported
Owner/Operator Email:	Not reported
Owner/Operator Indicator:	Owner
Owner/Operator Name:	RINZLER FAMILY LIMITED PARTNERSHIP
Legal Status:	Private
Date Became Current:	20100225
Date Ended Current:	Not reported
Owner/Operator Address:	200 MADISON AVE 24TH FL
Owner/Operator City,State,Zip:	NEW YORK, NY 10016
Owner/Operator Telephone:	212-685-6500
Owner/Operator Telephone Ext:	Not reported
Owner/Operator Fax:	Not reported
Owner/Operator Email:	Not reported

Historic Generators:

Receive Date:	20060101
Handler Name:	NESSEN LAMPS INC
Federal Waste Generator Description:	Not a generator, verified
State District Owner:	Ny
Large Quantity Handler of Universal Waste:	No
Recognized Trader Importer:	No
Recognized Trader Exporter:	No
Spent Lead Acid Battery Importer:	No
Spent Lead Acid Battery Exporter:	No
Current Record:	No
Non Storage Recycler Activity:	Not reported
Electronic Manifest Broker:	Not reported
Receive Date:	20070101
Handler Name:	NESSEN LAMPS INC
Federal Waste Generator Description:	Not a generator, verified
State District Owner:	Ny
Large Quantity Handler of Universal Waste:	No
Recognized Trader Importer:	No
Recognized Trader Exporter:	No
Spent Lead Acid Battery Importer:	No
Spent Lead Acid Battery Exporter:	No
Current Record:	No
Non Storage Recycler Activity:	Not reported
Electronic Manifest Broker:	Not reported
Receive Date:	20140414
Handler Name:	NESSEN LAMPS SITE FORMER AKA PS 51X
Federal Waste Generator Description:	Not a generator, verified
State District Owner:	Ny
Large Quantity Handler of Universal Waste:	No
Recognized Trader Importer:	No
Recognized Trader Exporter:	No
Spent Lead Acid Battery Importer:	No
Spent Lead Acid Battery Exporter:	No

NESSEN LAMPS SITE FORMERLY (Continued) **1000379735**

Current Record:	No
Non Storage Recycler Activity:	Not reported
Electronic Manifest Broker:	Not reported

Receive Date:	20170525
Handler Name:	NESSEN LAMPS SITE FORMERLY
Federal Waste Generator Description:	Small Quantity Generator
State District Owner:	Ny
Large Quantity Handler of Universal Waste:	No
Recognized Trader Importer:	No
Recognized Trader Exporter:	No
Spent Lead Acid Battery Importer:	No
Spent Lead Acid Battery Exporter:	No
Current Record:	Yes
Non Storage Recycler Activity:	No
Electronic Manifest Broker:	No

Receive Date:	19820506
Handler Name:	NESSEN LAMPS INC
Federal Waste Generator Description:	Not a generator, verified
State District Owner:	Ny
Large Quantity Handler of Universal Waste:	No
Recognized Trader Importer:	No
Recognized Trader Exporter:	No
Spent Lead Acid Battery Importer:	No
Spent Lead Acid Battery Exporter:	No
Current Record:	No
Non Storage Recycler Activity:	Not reported
Electronic Manifest Broker:	Not reported

Receive Date:	20150331
Handler Name:	NESSEN LAMPS SITE FORMER
Federal Waste Generator Description:	Small Quantity Generator
State District Owner:	Ny
Large Quantity Handler of Universal Waste:	No
Recognized Trader Importer:	No
Recognized Trader Exporter:	No
Spent Lead Acid Battery Importer:	No
Spent Lead Acid Battery Exporter:	No
Current Record:	No
Non Storage Recycler Activity:	Not reported
Electronic Manifest Broker:	Not reported

Receive Date:	20130830
Handler Name:	NESSEN LAMPS SITE FORMER AKA PS 51X
Federal Waste Generator Description:	Large Quantity Generator
State District Owner:	Ny
Large Quantity Handler of Universal Waste:	No
Recognized Trader Importer:	No
Recognized Trader Exporter:	No
Spent Lead Acid Battery Importer:	No
Spent Lead Acid Battery Exporter:	No
Current Record:	No
Non Storage Recycler Activity:	Not reported
Electronic Manifest Broker:	Not reported

NESSEN LAMPS SITE FORMERLY (Continued) **1000379735**

List of NAICS Codes and Descriptions:
NAICS Code: 61111
NAICS Description: ELEMENTARY AND SECONDARY SCHOOLS

NAICS Code: 611110
NAICS Description: ELEMENTARY AND SECONDARY SCHOOLS

Has the Facility Received Notices of Violations:
Found Violation: No
Agency Which Determined Violation: Not reported
Violation Short Description: Not reported
Date Violation was Determined: Not reported
Actual Return to Compliance Date: Not reported
Return to Compliance Qualifier: Not reported
Violation Responsible Agency: Not reported
Scheduled Compliance Date: Not reported
Enforcement Identifier: Not reported
Date of Enforcement Action: Not reported
Enforcement Responsible Agency: Not reported
Enforcement Docket Number: Not reported
Enforcement Attorney: Not reported
Corrective Action Component: Not reported
Appeal Initiated Date: Not reported
Appeal Resolution Date: Not reported
Disposition Status Date: Not reported
Disposition Status: Not reported
Disposition Status Description: Not reported
Consent/Final Order Sequence Number: Not reported
Consent/Final Order Respondent Name: Not reported
Consent/Final Order Lead Agency: Not reported
Enforcement Type: Not reported
Enforcement Responsible Person: Not reported
Enforcement Responsible Sub-Organization: Not reported
SEP Sequence Number: Not reported
SEP Expenditure Amount: Not reported
SEP Scheduled Completion Date: Not reported
SEP Actual Date: Not reported
SEP Defaulted Date: Not reported
SEP Type: Not reported
SEP Type Description: Not reported
Proposed Amount: Not reported
Final Monetary Amount: Not reported
Paid Amount: Not reported
Final Count: Not reported
Final Amount: Not reported

Evaluation Action Summary:
Evaluation Date: 19841227
Evaluation Responsible Agency: State
Found Violation: No
Evaluation Type Description: COMPLIANCE EVALUATION INSPECTION
Evaluation Responsible Person Identifier: Not reported
Evaluation Responsible Sub-Organization: Not reported
Actual Return to Compliance Date: Not reported
Scheduled Compliance Date: Not reported
Date of Request: Not reported

NESSEN LAMPS SITE FORMERLY (Continued) **1000379735**

Date Response Received: Not reported
Request Agency: Not reported
Former Citation: Not reported

SHWS:
Name: FORMER NESSEN LAMPS INC. (AKA PS 51X)
Address: 3200 JEROME AVENUE
City,State,Zip: BRONX, NY 10468
Program: HW
Site Code: 452959
Classification: N
Region: 2
Acres: Not reported
HW Code: 203061
Record Add: 08/09/2011
Record Upd: 02/17/2012
Updated By: SRHEIGEL
Site Description: "Location: The site is located at 3200 Jerome Ave. in an urban section of the Bronx. It is located at the northeast corner of the intersection of Jerome Avenue and Van Cortlandt Avenue East. The site is identified as Block 3323, Lot 36 on the Bronx County Tax Map. Site Features: The site consists of a triangular-shaped, approximately 11,500-square foot property that is fully occupied by an approximately 18,200 sf, 2-story building. Current Zoning/Use(s): Until recently, the building had been occupied by PS 51X (The Bronx New School), an elementary school serving Kindergarten through 5th grade. The site has been leased by the New York City School Construction Authority for this use since 1993. Historical Use(s): The on-site building was constructed in 1928. The building was occupied by an auto garage from 1928 until approximately 1950, when it was converted for manufacturing use. The building was occupied by Nessen Lamps, Inc. from circa 1950s until approximately 1993, when it was converted for academic use. Waste manifest data indicate that Nessen Lamps Inc. used trichloroethylene (TCE) in its manufacturing process, and generated waste TCE from 1982 through 1987. Site Geology and Hydrogeology: No site specific geological or hydrogeological data has been collected. Regional geology (based on USGS data) consists of glacial deposits and fill overlying bedrock (typically Manhattan Schist). Bedrock in the vicinity of the site has been reported at a depth of 15 to 20 feet below grade. Groundwater has been reported at 12 to 16 feet below grade in the vicinity of the site. This site is being investigated and remediated under the Brownfield Cleanup Program as site no. C203061. "
Env Problem: "Nature and Extent of Contamination: Currently, data has only been collected for indoor air and sub-slab soil vapor. In January 2011, indoor air samples collected at 2 locations inside the building detected TCE at concentrations up to 53 ug/m3. Subsequent indoor air samples collected in April 2011 at 3 locations in the building detected TCE at concentrations up to 310 ug/m3. (This maximum concentration was collected from an unoccupied partial basement, however these samples were also collected after ventilating the building for 3 hours then sealing the building for 24 hours.) Indoor air samples were also collected in May 2011 as part of a pilot study of enhanced building ventilation, which consisted of (1) opening windows in all first and second floor classrooms, (2) operating the HVAC system in ?summer mode?, and (3) activating a roof-mounted 8,000

NESSEN LAMPS SITE FORMERLY (Continued) **1000379735**

CFM ventilation fan for approximately 9 hours prior to the sampling event. The indoor air results indicated maximum TCE concentration of 607 ug/m3 in the partial basement. Sub-slab samples collected in March (no concurrent indoor air samples collected) detected TCE at a maximum concentration of 53,300 ug/m3. Subsequent sampling in April, which coincided with concurrent indoor air samples, detected maximum sub-slab concentrations of 31,000 ug/m3. A Site Characterization is planned to determine if an on-site source of TCE is present. Significant Threat: Evaluation of significant threat will be made when the Site Characterization is completed. This site is being investigated and remediated under the Brownfield Cleanup Program as site no. C203061. "

Health Problem:	""
Dump:	Not reported
Structure:	Not reported
Lagoon:	Not reported
Landfill:	Not reported
Pond:	Not reported
Disp Start:	Not reported
Disp Term:	Not reported
Lat/Long:	Not reported
Dell:	Not reported
Record Add:	Not reported
Record Upd:	Not reported
Updated By:	Not reported
Own Op:	1
Sub Type:	06
Owner Name:	Not reported
Owner Company:	The Rinzler Family Limited Partnership
Owner Address:	200 Madison Avenue, 24th Floor
Owner Addr2:	Not reported
Owner City,St,Zip:	New York, NY 10016
Owner Country:	United States of America
HW Code:	Not reported
Waste Type:	Not reported
Waste Quantity:	Not reported
Waste Code:	Not reported
Crossref ID:	Not reported
Cross Ref Type Code:	Not reported
Cross Ref Type:	Not reported
Record Added Date:	Not reported
Record Updated:	Not reported
Updated By:	Not reported

ENG CONTROLS:

Name:	FORMER NESSEN LAMPS SITE (AKA PS 51X)
Address:	3200 JEROME AVENUE
City,State,Zip:	BRONX, NY 10468
Site Code:	458527
HW Code:	C203061
Control Code:	13
Control Type:	ENG
Date Record Added:	11/20/2014
Date Rec Updated:	07/25/2023
Updated By:	JKGONZAL
Site Description:	"Location: The Former Nessen Lamps Site is located at 3200 Jerome Avenue in the Bronx. It is located at the northeast corner of Jerome

NESSEN LAMPS SITE FORMERLY (Continued) **1000379735**

Avenue and Van Cortlandt Avenue East. The site is identified as Block 3323, Lot 36 on the Bronx County Tax Map. The site is surrounded by a garage and other commercial uses to the north/northeast; residential buildings to the east along Van Cortlandt Ave.; commercial and residential buildings to the south across Van Cortlandt Ave.; and a New York City Department of Environmental Protection (NYCDEP) facility and NYC Transit Authority train yard to the west. Site Features: The site consists of a triangular-shaped, approximately 11,500-square foot property that is fully occupied by an approximately 18,200 sf, 2-story building. The building is currently used as a school. Current Zoning: The site is currently zoned C8-2 (commercial district). Past Use of the Site: The site was historically used as a garage (approximately 1928 to 1956); a drug company (1956 to 1965); Nessen Lamps, Inc. for lamp manufacturing (1971 through 1988).Four 550-gallon underground gasoline tanks existed at the site between 1945 and 1992. Nessen Lamps, Inc. is known to have generated hazardous waste (trichloroethene) at the site between 1982 and 1987. NYC Departement of Education's Bronx New School (PS51X) used the building from 1993 through June 2011 and vacated during the investigation and remediation. Site Geology and Hydrogeology: Overburden soil beneath the Site is characterized by fill material, consisting of sand, with silt, gravel, brick, glass, coal, and ash present to depths of approximately 4 to 9 feet below surface grade. The overburden beneath the fill material was documented as a generally brown glacial till consisting of fine to medium sand with varying amounts of silt, clay, gravel, cobbles, and weathered rock. The till material is underlain by bedrock that slopes downward in elevation from a high point in the southwestern portion of the Site at approximately 16 feet below sidewalk grade to a low point in the northeastern portion of the Site at approximately 32 feet below sidewalk grade. The topography of the Site slopes gently from the east to the west. The overburden groundwater aquifer is present at a depth of approximately 22 feet below the exterior sidewalk grade. Groundwater flow direction in the overburden groundwater aquifer is generally to the west and west-southwest. "

Env Problem: "Remediation at the site is complete. Prior to remediation, the primary contaminants of concern were trichloroethene (TCE) and associated breakdown products of TCE. Remedial actions have successfully achieved a cleanup for restricted residential use. Residual contamination in the soil, groundwater, and soil vapor will be managed under a Site Management Plan. "

Health Problem: "Direct contact with contaminants in the soil is unlikely because the site is covered with buildings and pavement. People are not drinking the contaminated groundwater because the area is served by a public water supply that is not affected by this contamination. Volatile organic compounds in the groundwater or soil may move into the soil vapor (air spaces within the soil), which in turn may move into overlying buildings and affect the indoor air quality. Soil vapor intrusion sampling had identified impacts in indoor air quality in the on-site building. A sub-slab depressurization system has been installed to prevent soil vapor intrusion in the future. Sampling of the neighboring apartment building indicates soil vapor intrusion is not a concern."

Dump: False
Structure: False
Lagoon: False
Landfill: False

NESSEN LAMPS SITE FORMERLY (Continued) **1000379735**

Pond:	False
Disp Start:	Not reported
Disp Term:	Not reported
Lat/Long:	Not reported
Dell:	Not reported
Record Add:	2011-12-28 13:57:00
Record Upd:	2014-12-04 13:26:00
Updated By:	DPKAPLAN
Own Op:	1
Sub Type:	P03
Owner Name:	Bradley Rinzler
Owner Company:	The Rinzler Family Limited Partnership
Owner Address:	200 Madison Avenue
Owner Addr2:	24th Floor
Owner City,St,Zip:	New York, NY 10016
Owner Country:	United States of America
Own Op:	Document Repository
Sub Type:	NNN
Owner Name:	Sharon Jarvis
Owner Company:	New York Public Library, Bronx Library Center
Owner Address:	310 East Kingsbridge Road
Owner Addr2:	(at Briggs Avenue)
Owner City,St,Zip:	Bronx, NY 10458
Owner Country:	United States of America
Own Op:	6
Sub Type:	P03
Owner Name:	Brad Rinzler
Owner Company:	The Rinzler Family Limited Partnership
Owner Address:	200 Madison Avenue, 24th Floor
Owner Addr2:	Not reported
Owner City,St,Zip:	New York, NY 10016
Owner Country:	United States of America
Own Op:	4
Sub Type:	P03
Owner Name:	Brad Rinzler
Owner Company:	The Rinzler Family Limited Partnership
Owner Address:	200 Madison Avenue - 24th Floor
Owner Addr2:	Not reported
Owner City,St,Zip:	New York, NY 10016
Owner Country:	United States of America
Own Op:	Document Repository
Sub Type:	NNN
Owner Name:	Not reported
Owner Company:	Bronx Community Board 7
Owner Address:	229-A East 204th Street
Owner Addr2:	Not reported
Owner City,St,Zip:	Bronx, NY 10458
Owner Country:	United States of America
HW Code:	C203061
Waste Type:	VINYL CHLORIDE
Waste Quantity:	UNKNOWN
Waste Code:	Not reported
HW Code:	C203061
Waste Type:	Isopropylbenzene
Waste Quantity:	UNKNOWN
Waste Code:	Not reported
HW Code:	C203061

NESSEN LAMPS SITE FORMERLY (Continued) **1000379735**

Waste Type:	DICHLOROETHYLENE
Waste Quantity:	UNKNOWN
Waste Code:	Not reported
HW Code:	C203061
Waste Type:	MERCURY
Waste Quantity:	UNKNOWN
Waste Code:	Not reported
HW Code:	C203061
Waste Type:	TOLUENE
Waste Quantity:	UNKNOWN
Waste Code:	Not reported
HW Code:	C203061
Waste Type:	COPPER
Waste Quantity:	UNKNOWN
Waste Code:	Not reported
HW Code:	C203061
Waste Type:	CHROMIUM
Waste Quantity:	UNKNOWN
Waste Code:	Not reported
HW Code:	C203061
Waste Type:	TRICHLOROETHENE (TCE)
Waste Quantity:	UNKNOWN
Waste Code:	Not reported
HW Code:	C203061
Waste Type:	ETHYLBENZENE
Waste Quantity:	UNKNOWN
Waste Code:	Not reported
HW Code:	C203061
Waste Type:	LEAD
Waste Quantity:	UNKNOWN
Waste Code:	Not reported
HW Code:	C203061
Waste Type:	ARSENIC
Waste Quantity:	UNKNOWN
Waste Code:	Not reported
HW Code:	C203061
Waste Type:	ZINC
Waste Quantity:	UNKNOWN
Waste Code:	Not reported
HW Code:	C203061
Waste Type:	BENZENE
Waste Quantity:	UNKNOWN
Waste Code:	Not reported
HW Code:	C203061
Waste Type:	XYLENE (MIXED)
Waste Quantity:	UNKNOWN
Waste Code:	Not reported
HW Code:	C203061
Waste Type:	1,1 Dichloroethene
Waste Quantity:	UNKNOWN
Waste Code:	Not reported
Crossref ID:	C203061-02-12
Cross Ref Type Code:	23
Cross Ref Type:	Agreement/Consent Order Number
Record Added Date:	2014-12-04 13:31:00
Record Updated:	2014-12-04 13:31:00
Updated By:	DPKAPLAN

NESSEN LAMPS SITE FORMERLY (Continued) **1000379735**

Crossref ID:	2014000301914
Cross Ref Type Code:	25
Cross Ref Type:	County Recording Identifier
Record Added Date:	2014-12-04 13:32:00
Record Updated:	2014-12-04 13:32:00
Updated By:	DPKAPLAN
Name:	FORMER NESSEN LAMPS SITE (AKA PS 51X)
Address:	3200 JEROME AVENUE
City,State,Zip:	BRONX, NY 10468
Site Code:	458527
HW Code:	C203061
Control Code:	35
Control Type:	ENG
Date Record Added:	11/20/2014
Date Rec Updated:	07/25/2023
Updated By:	JKGONZAL
Site Description:	"Location: The Former Nessen Lamps Site is located at 3200 Jerome Avenue in the Bronx. It is located at the northeast corner of Jerome Avenue and Van Cortlandt Avenue East. The site is identified as Block 3323, Lot 36 on the Bronx County Tax Map. The site is surrounded by a garage and other commercial uses to the north/northeast; residential buildings to the east along Van Cortlandt Ave.; commercial and residential buildings to the south across Van Cortlandt Ave.; and a New York City Department of Environmental Protection (NYCDEP) facility and NYC Transit Authority train yard to the west. Site Features: The site consists of a triangular-shaped, approximately 11,500-square foot property that is fully occupied by an approximately 18,200 sf, 2-story building. The building is currently used as a school. Current Zoning: The site is currently zoned C8-2 (commercial district). Past Use of the Site: The site was historically used as a garage (approximately 1928 to 1956); a drug company (1956 to 1965); Nessen Lamps, Inc. for lamp manufacturing (1971 through 1988).Four 550-gallon underground gasoline tanks existed at the site between 1945 and 1992. Nessen Lamps, Inc. is known to have generated hazardous waste (trichloroethene) at the site between 1982 and 1987. NYC Departement of Education's Bronx New School (PS51X) used the building from 1993 through June 2011 and vacated during the investigation and remediation. Site Geology and Hydrogeology: Overburden soil beneath the Site is characterized by fill material, consisting of sand, with silt, gravel, brick, glass, coal, and ash present to depths of approximately 4 to 9 feet below surface grade. The overburden beneath the fill material was documented as a generally brown glacial till consisting of fine to medium sand with varying amounts of silt, clay, gravel, cobbles, and weathered rock. The till material is underlain by bedrock that slopes downward in elevation from a high point in the southwestern portion of the Site at approximately 16 feet below sidewalk grade to a low point in the northeastern portion of the Site at approximately 32 feet below sidewalk grade. The topography of the Site slopes gently from the east to the west. The overburden groundwater aquifer is present at a depth of approximately 22 feet below the exterior sidewalk grade. Groundwater flow direction in the overburden groundwater aquifer is generally to the west and west-southwest. "
Env Problem:	"Remediation at the site is complete. Prior to remediation, the primary contaminants of concern were trichloroethene (TCE) and associated breakdown products of TCE. Remedial actions have

NESSEN LAMPS SITE FORMERLY (Continued) **1000379735**

	successfully achieved a cleanup for restricted residential use. Residual contamination in the soil, groundwater, and soil vapor will be managed under a Site Management Plan. "
Health Problem:	"Direct contact with contaminants in the soil is unlikely because the site is covered with buildings and pavement. People are not drinking the contaminated groundwater because the area is served by a public water supply that is not affected by this contamination. Volatile organic compounds in the groundwater or soil may move into the soil vapor (air spaces within the soil), which in turn may move into overlying buildings and affect the indoor air quality. Soil vapor intrusion sampling had identified impacts in indoor air quality in the on-site building. A sub-slab depressurization system has been installed to prevent soil vapor intrusion in the future. Sampling of the neighboring apartment building indicates soil vapor intrusion is not a concern."
Dump:	False
Structure:	False
Lagoon:	False
Landfill:	False
Pond:	False
Disp Start:	Not reported
Disp Term:	Not reported
Lat/Long:	Not reported
Dell:	Not reported
Record Add:	2011-12-28 13:57:00
Record Upd:	2014-12-04 13:26:00
Updated By:	DPKAPLAN
Own Op:	1
Sub Type:	P03
Owner Name:	Bradley Rinzler
Owner Company:	The Rinzler Family Limited Partnership
Owner Address:	200 Madison Avenue
Owner Addr2:	24th Floor
Owner City,St,Zip:	New York, NY 10016
Owner Country:	United States of America
Own Op:	Document Repository
Sub Type:	NNN
Owner Name:	Sharon Jarvis
Owner Company:	New York Public Library, Bronx Library Center
Owner Address:	310 East Kingsbridge Road
Owner Addr2:	(at Briggs Avenue)
Owner City,St,Zip:	Bronx, NY 10458
Owner Country:	United States of America
Own Op:	6
Sub Type:	P03
Owner Name:	Brad Rinzler
Owner Company:	The Rinzler Family Limited Partnership
Owner Address:	200 Madison Avenue, 24th Floor
Owner Addr2:	Not reported
Owner City,St,Zip:	New York, NY 10016
Owner Country:	United States of America
Own Op:	4
Sub Type:	P03
Owner Name:	Brad Rinzler
Owner Company:	The Rinzler Family Limited Partnership
Owner Address:	200 Madison Avenue - 24th Floor
Owner Addr2:	Not reported

NESSEN LAMPS SITE FORMERLY (Continued) **1000379735**

Owner City,St,Zip:	New York, NY 10016
Owner Country:	United States of America
Own Op:	Document Repository
Sub Type:	NNN
Owner Name:	Not reported
Owner Company:	Bronx Community Board 7
Owner Address:	229-A East 204th Street
Owner Addr2:	Not reported
Owner City,St,Zip:	Bronx, NY 10458
Owner Country:	United States of America
HW Code:	C203061
Waste Type:	VINYL CHLORIDE
Waste Quantity:	UNKNOWN
Waste Code:	Not reported
HW Code:	C203061
Waste Type:	Isopropylbenzene
Waste Quantity:	UNKNOWN
Waste Code:	Not reported
HW Code:	C203061
Waste Type:	DICHLOROETHYLENE
Waste Quantity:	UNKNOWN
Waste Code:	Not reported
HW Code:	C203061
Waste Type:	MERCURY
Waste Quantity:	UNKNOWN
Waste Code:	Not reported
HW Code:	C203061
Waste Type:	TOLUENE
Waste Quantity:	UNKNOWN
Waste Code:	Not reported
HW Code:	C203061
Waste Type:	COPPER
Waste Quantity:	UNKNOWN
Waste Code:	Not reported
HW Code:	C203061
Waste Type:	CHROMIUM
Waste Quantity:	UNKNOWN
Waste Code:	Not reported
HW Code:	C203061
Waste Type:	TRICHLOROETHENE (TCE)
Waste Quantity:	UNKNOWN
Waste Code:	Not reported
HW Code:	C203061
Waste Type:	ETHYLBENZENE
Waste Quantity:	UNKNOWN
Waste Code:	Not reported
HW Code:	C203061
Waste Type:	LEAD
Waste Quantity:	UNKNOWN
Waste Code:	Not reported
HW Code:	C203061
Waste Type:	ARSENIC
Waste Quantity:	UNKNOWN
Waste Code:	Not reported
HW Code:	C203061
Waste Type:	ZINC
Waste Quantity:	UNKNOWN

NESSEN LAMPS SITE FORMERLY (Continued) **1000379735**

Waste Code:	Not reported
HW Code:	C203061
Waste Type:	BENZENE
Waste Quantity:	UNKNOWN
Waste Code:	Not reported
HW Code:	C203061
Waste Type:	XYLENE (MIXED)
Waste Quantity:	UNKNOWN
Waste Code:	Not reported
HW Code:	C203061
Waste Type:	1,1 Dichloroethene
Waste Quantity:	UNKNOWN
Waste Code:	Not reported
Crossref ID:	C203061-02-12
Cross Ref Type Code:	23
Cross Ref Type:	Agreement/Consent Order Number
Record Added Date:	2014-12-04 13:31:00
Record Updated:	2014-12-04 13:31:00
Updated By:	DPKAPLAN
Crossref ID:	2014000301914
Cross Ref Type Code:	25
Cross Ref Type:	County Recording Identifier
Record Added Date:	2014-12-04 13:32:00
Record Updated:	2014-12-04 13:32:00
Updated By:	DPKAPLAN

Name:	FORMER NESSEN LAMPS SITE (AKA PS 51X)
Address:	3200 JEROME AVENUE
City,State,Zip:	BRONX, NY 10468
Site Code:	458527
HW Code:	C203061
Control Code:	15
Control Type:	ENG
Date Record Added:	11/20/2014
Date Rec Updated:	07/25/2023
Updated By:	JKGONZAL
Site Description:	"Location: The Former Nessen Lamps Site is located at 3200 Jerome Avenue in the Bronx. It is located at the northeast corner of Jerome Avenue and Van Cortlandt Avenue East. The site is identified as Block 3323, Lot 36 on the Bronx County Tax Map. The site is surrounded by a garage and other commercial uses to the north/northeast; residential buildings to the east along Van Cortlandt Ave.; commercial and residential buildings to the south across Van Cortlandt Ave.; and a New York City Department of Environmental Protection (NYCDEP) facility and NYC Transit Authority train yard to the west. Site Features: The site consists of a triangular-shaped, approximately 11,500-square foot property that is fully occupied by an approximately 18,200 sf, 2-story building. The building is currently used as a school. Current Zoning: The site is currently zoned C8-2 (commercial district). Past Use of the Site: The site was historically used as a garage (approximately 1928 to 1956); a drug company (1956 to 1965); Nessen Lamps, Inc. for lamp manufacturing (1971 through 1988).Four 550-gallon underground gasoline tanks existed at the site between 1945 and 1992. Nessen Lamps, Inc. is known to have generated hazardous waste (trichloroethene) at the site between 1982 and 1987. NYC Departement of Education's Bronx New School (PS51X) used the building from 1993 through June 2011 and

NESSEN LAMPS SITE FORMERLY (Continued) **1000379735**

	vacated during the investigation and remediation. Site Geology and Hydrogeology: Overburden soil beneath the Site is characterized by fill material, consisting of sand, with silt, gravel, brick, glass, coal, and ash present to depths of approximately 4 to 9 feet below surface grade. The overburden beneath the fill material was documented as a generally brown glacial till consisting of fine to medium sand with varying amounts of silt, clay, gravel, cobbles, and weathered rock. The till material is underlain by bedrock that slopes downward in elevation from a high point in the southwestern portion of the Site at approximately 16 feet below sidewalk grade to a low point in the northeastern portion of the Site at approximately 32 feet below sidewalk grade. The topography of the Site slopes gently from the east to the west. The overburden groundwater aquifer is present at a depth of approximately 22 feet below the exterior sidewalk grade. Groundwater flow direction in the overburden groundwater aquifer is generally to the west and west-southwest. "
Env Problem:	"Remediation at the site is complete. Prior to remediation, the primary contaminants of concern were trichloroethene (TCE) and associated breakdown products of TCE. Remedial actions have successfully achieved a cleanup for restricted residential use. Residual contamination in the soil, groundwater, and soil vapor will be managed under a Site Management Plan. "
Health Problem:	"Direct contact with contaminants in the soil is unlikely because the site is covered with buildings and pavement. People are not drinking the contaminated groundwater because the area is served by a public water supply that is not affected by this contamination. Volatile organic compounds in the groundwater or soil may move into the soil vapor (air spaces within the soil), which in turn may move into overlying buildings and affect the indoor air quality. Soil vapor intrusion sampling had identified impacts in indoor air quality in the on-site building. A sub-slab depressurization system has been installed to prevent soil vapor intrusion in the future. Sampling of the neighboring apartment building indicates soil vapor intrusion is not a concern."
Dump:	False
Structure:	False
Lagoon:	False
Landfill:	False
Pond:	False
Disp Start:	Not reported
Disp Term:	Not reported
Lat/Long:	Not reported
Dell:	Not reported
Record Add:	2011-12-28 13:57:00
Record Upd:	2014-12-04 13:26:00
Updated By:	DPKAPLAN
Own Op:	1
Sub Type:	P03
Owner Name:	Bradley Rinzler
Owner Company:	The Rinzler Family Limited Partnership
Owner Address:	200 Madison Avenue
Owner Addr2:	24th Floor
Owner City,St,Zip:	New York, NY 10016
Owner Country:	United States of America
Own Op:	Document Repository
Sub Type:	NNN
Owner Name:	Sharon Jarvis

NESSEN LAMPS SITE FORMERLY (Continued) **1000379735**

Owner Company:	New York Public Library, Bronx Library Center
Owner Address:	310 East Kingsbridge Road
Owner Addr2:	(at Briggs Avenue)
Owner City,St,Zip:	Bronx, NY 10458
Owner Country:	United States of America
Own Op:	6
Sub Type:	P03
Owner Name:	Brad Rinzler
Owner Company:	The Rinzler Family Limited Partnership
Owner Address:	200 Madison Avenue, 24th Floor
Owner Addr2:	Not reported
Owner City,St,Zip:	New York, NY 10016
Owner Country:	United States of America
Own Op:	4
Sub Type:	P03
Owner Name:	Brad Rinzler
Owner Company:	The Rinzler Family Limited Partnership
Owner Address:	200 Madison Avenue - 24th Floor
Owner Addr2:	Not reported
Owner City,St,Zip:	New York, NY 10016
Owner Country:	United States of America
Own Op:	Document Repository
Sub Type:	NNN
Owner Name:	Not reported
Owner Company:	Bronx Community Board 7
Owner Address:	229-A East 204th Street
Owner Addr2:	Not reported
Owner City,St,Zip:	Bronx, NY 10458
Owner Country:	United States of America
HW Code:	C203061
Waste Type:	VINYL CHLORIDE
Waste Quantity:	UNKNOWN
Waste Code:	Not reported
HW Code:	C203061
Waste Type:	Isopropylbenzene
Waste Quantity:	UNKNOWN
Waste Code:	Not reported
HW Code:	C203061
Waste Type:	DICHLOROETHYLENE
Waste Quantity:	UNKNOWN
Waste Code:	Not reported
HW Code:	C203061
Waste Type:	MERCURY
Waste Quantity:	UNKNOWN
Waste Code:	Not reported
HW Code:	C203061
Waste Type:	TOLUENE
Waste Quantity:	UNKNOWN
Waste Code:	Not reported
HW Code:	C203061
Waste Type:	COPPER
Waste Quantity:	UNKNOWN
Waste Code:	Not reported
HW Code:	C203061
Waste Type:	CHROMIUM
Waste Quantity:	UNKNOWN
Waste Code:	Not reported

NESSEN LAMPS SITE FORMERLY (Continued) **1000379735**

HW Code: C203061
Waste Type: TRICHLOROETHENE (TCE)
Waste Quantity: UNKNOWN
Waste Code: Not reported
HW Code: C203061
Waste Type: ETHYLBENZENE
Waste Quantity: UNKNOWN
Waste Code: Not reported
HW Code: C203061
Waste Type: LEAD
Waste Quantity: UNKNOWN
Waste Code: Not reported
HW Code: C203061
Waste Type: ARSENIC
Waste Quantity: UNKNOWN
Waste Code: Not reported
HW Code: C203061
Waste Type: ZINC
Waste Quantity: UNKNOWN
Waste Code: Not reported
HW Code: C203061
Waste Type: BENZENE
Waste Quantity: UNKNOWN
Waste Code: Not reported
HW Code: C203061
Waste Type: XYLENE (MIXED)
Waste Quantity: UNKNOWN
Waste Code: Not reported
HW Code: C203061
Waste Type: 1,1 Dichloroethene
Waste Quantity: UNKNOWN
Waste Code: Not reported
Crossref ID: C203061-02-12
Cross Ref Type Code: 23
Cross Ref Type: Agreement/Consent Order Number
Record Added Date: 2014-12-04 13:31:00
Record Updated: 2014-12-04 13:31:00
Updated By: DPKAPLAN
Crossref ID: 2014000301914
Cross Ref Type Code: 25
Cross Ref Type: County Recording Identifier
Record Added Date: 2014-12-04 13:32:00
Record Updated: 2014-12-04 13:32:00
Updated By: DPKAPLAN

INST CONTROL:
Name: FORMER NESSEN LAMPS SITE (AKA PS 51X)
Address: 3200 JEROME AVENUE
City,State,Zip: BRONX, NY 10468
Site Code: 458527
Control Name: Landuse Restriction
HW Code: C203061
Control Code: 25
Control Type: INST
Dt record added: 11/20/2014
Dt rec updated: 07/25/2023
Updated By: JKGONZAL

NESSEN LAMPS SITE FORMERLY (Continued) **1000379735**

Site Code: 458527

Site Description: "Location: The Former Nessen Lamps Site is located at 3200 Jerome Avenue in the Bronx. It is located at the northeast corner of Jerome Avenue and Van Cortlandt Avenue East. The site is identified as Block 3323, Lot 36 on the Bronx County Tax Map. The site is surrounded by a garage and other commercial uses to the north/northeast; residential buildings to the east along Van Cortlandt Ave.; commercial and residential buildings to the south across Van Cortlandt Ave.; and a New York City Department of Environmental Protection (NYCDEP) facility and NYC Transit Authority train yard to the west. Site Features: The site consists of a triangular-shaped, approximately 11,500-square foot property that is fully occupied by an approximately 18,200 sf, 2-story building. The building is currently used as a school. Current Zoning: The site is currently zoned C8-2 (commercial district). Past Use of the Site: The site was historically used as a garage (approximately 1928 to 1956); a drug company (1956 to 1965); Nessen Lamps, Inc. for lamp manufacturing (1971 through 1988).Four 550-gallon underground gasoline tanks existed at the site between 1945 and 1992. Nessen Lamps, Inc. is known to have generated hazardous waste (trichloroethene) at the site between 1982 and 1987. NYC Departement of Education's Bronx New School (PS51X) used the building from 1993 through June 2011 and vacated during the investigation and remediation. Site Geology and Hydrogeology: Overburden soil beneath the Site is characterized by fill material, consisting of sand, with silt, gravel, brick, glass, coal, and ash present to depths of approximately 4 to 9 feet below surface grade. The overburden beneath the fill material was documented as a generally brown glacial till consisting of fine to medium sand with varying amounts of silt, clay, gravel, cobbles, and weathered rock. The till material is underlain by bedrock that slopes downward in elevation from a high point in the southwestern portion of the Site at approximately 16 feet below sidewalk grade to a low point in the northeastern portion of the Site at approximately 32 feet below sidewalk grade. The topography of the Site slopes gently from the east to the west. The overburden groundwater aquifer is present at a depth of approximately 22 feet below the exterior sidewalk grade. Groundwater flow direction in the overburden groundwater aquifer is generally to the west and west-southwest. "

Env Problem: "Remediation at the site is complete. Prior to remediation, the primary contaminants of concern were trichloroethene (TCE) and associated breakdown products of TCE. Remedial actions have successfully achieved a cleanup for restricted residential use. Residual contamination in the soil, groundwater, and soil vapor will be managed under a Site Management Plan. "

Health Problem: "Direct contact with contaminants in the soil is unlikely because the site is covered with buildings and pavement. People are not drinking the contaminated groundwater because the area is served by a public water supply that is not affected by this contamination. Volatile organic compounds in the groundwater or soil may move into the soil vapor (air spaces within the soil), which in turn may move into overlying buildings and affect the indoor air quality. Soil vapor intrusion sampling had identified impacts in indoor air quality in the on-site building. A sub-slab depressurization system has been installed to prevent soil vapor intrusion in the future. Sampling of the neighboring apartment building indicates soil vapor intrusion is not a concern."

Dump: False

NESSEN LAMPS SITE FORMERLY (Continued) **1000379735**

Structure: False
Lagoon: False
Landfill: False
Pond: False
Disp Start: Not reported
Disp Term: Not reported
Lat/Long: Not reported
Dell: Not reported
Record Add: 2011-12-28 13:57:00
Record Upd: 2014-12-04 13:26:00
Updated By: DPKAPLAN
Own Op: 1
Sub Type: P03
Owner Name: Bradley Rinzler
Owner Company: The Rinzler Family Limited Partnership
Owner Address: 200 Madison Avenue
Owner Addr2: 24th Floor
Owner City,St,Zip: New York, NY 10016
Owner Country: United States of America
Own Op: Document Repository
Sub Type: NNN
Owner Name: Sharon Jarvis
Owner Company: New York Public Library, Bronx Library Center
Owner Address: 310 East Kingsbridge Road
Owner Addr2: (at Briggs Avenue)
Owner City,St,Zip: Bronx, NY 10458
Owner Country: United States of America
Own Op: 6
Sub Type: P03
Owner Name: Brad Rinzler
Owner Company: The Rinzler Family Limited Partnership
Owner Address: 200 Madison Avenue, 24th Floor
Owner Addr2: Not reported
Owner City,St,Zip: New York, NY 10016
Owner Country: United States of America
Own Op: 4
Sub Type: P03
Owner Name: Brad Rinzler
Owner Company: The Rinzler Family Limited Partnership
Owner Address: 200 Madison Avenue - 24th Floor
Owner Addr2: Not reported
Owner City,St,Zip: New York, NY 10016
Owner Country: United States of America
Own Op: Document Repository
Sub Type: NNN
Owner Name: Not reported
Owner Company: Bronx Community Board 7
Owner Address: 229-A East 204th Street
Owner Addr2: Not reported
Owner City,St,Zip: Bronx, NY 10458
Owner Country: United States of America
HW Code: C203061
Waste Type: VINYL CHLORIDE
Waste Quantity: UNKNOWN
Waste Code: Not reported
HW Code: C203061
Waste Type: Isopropylbenzene

NESSEN LAMPS SITE FORMERLY (Continued) **1000379735**

Waste Quantity: UNKNOWN
Waste Code: Not reported
HW Code: C203061
Waste Type: DICHLOROETHYLENE
Waste Quantity: UNKNOWN
Waste Code: Not reported
HW Code: C203061
Waste Type: MERCURY
Waste Quantity: UNKNOWN
Waste Code: Not reported
HW Code: C203061
Waste Type: TOLUENE
Waste Quantity: UNKNOWN
Waste Code: Not reported
HW Code: C203061
Waste Type: COPPER
Waste Quantity: UNKNOWN
Waste Code: Not reported
HW Code: C203061
Waste Type: CHROMIUM
Waste Quantity: UNKNOWN
Waste Code: Not reported
HW Code: C203061
Waste Type: TRICHLOROETHENE (TCE)
Waste Quantity: UNKNOWN
Waste Code: Not reported
HW Code: C203061
Waste Type: ETHYLBENZENE
Waste Quantity: UNKNOWN
Waste Code: Not reported
HW Code: C203061
Waste Type: LEAD
Waste Quantity: UNKNOWN
Waste Code: Not reported
HW Code: C203061
Waste Type: ARSENIC
Waste Quantity: UNKNOWN
Waste Code: Not reported
HW Code: C203061
Waste Type: ZINC
Waste Quantity: UNKNOWN
Waste Code: Not reported
HW Code: C203061
Waste Type: BENZENE
Waste Quantity: UNKNOWN
Waste Code: Not reported
HW Code: C203061
Waste Type: XYLENE (MIXED)
Waste Quantity: UNKNOWN
Waste Code: Not reported
HW Code: C203061
Waste Type: 1,1 Dichloroethene
Waste Quantity: UNKNOWN
Waste Code: Not reported
Crossref ID: C203061-02-12
Cross Ref Type Code: 23
Cross Ref Type: Agreement/Consent Order Number

NESSEN LAMPS SITE FORMERLY (Continued) **1000379735**

Record Added Date: 2014-12-04 13:31:00
Record Updated: 2014-12-04 13:31:00
Updated By: DPKAPLAN
Crossref ID: 2014000301914
Cross Ref Type Code: 25
Cross Ref Type: County Recording Identifier
Record Added Date: 2014-12-04 13:32:00
Record Updated: 2014-12-04 13:32:00
Updated By: DPKAPLAN

Name: FORMER NESSEN LAMPS SITE (AKA PS 51X)
Address: 3200 JEROME AVENUE
City,State,Zip: BRONX, NY 10468
Site Code: 458527
Control Name: IC/EC Plan
HW Code: C203061
Control Code: 34
Control Type: INST
Dt record added: 11/20/2014
Dt rec updated: 07/25/2023
Updated By: JKGONZAL
Site Code: 458527
Site Description: "Location: The Former Nessen Lamps Site is located at 3200 Jerome Avenue in the Bronx. It is located at the northeast corner of Jerome Avenue and Van Cortlandt Avenue East. The site is identified as Block 3323, Lot 36 on the Bronx County Tax Map. The site is surrounded by a garage and other commercial uses to the north/northeast; residential buildings to the east along Van Cortlandt Ave.; commercial and residential buildings to the south across Van Cortlandt Ave.; and a New York City Department of Environmental Protection (NYCDEP) facility and NYC Transit Authority train yard to the west. Site Features: The site consists of a triangular-shaped, approximately 11,500-square foot property that is fully occupied by an approximately 18,200 sf, 2-story building. The building is currently used as a school. Current Zoning: The site is currently zoned C8-2 (commercial district). Past Use of the Site: The site was historically used as a garage (approximately 1928 to 1956); a drug company (1956 to 1965); Nessen Lamps, Inc. for lamp manufacturing (1971 through 1988).Four 550-gallon underground gasoline tanks existed at the site between 1945 and 1992. Nessen Lamps, Inc. is known to have generated hazardous waste (trichloroethene) at the site between 1982 and 1987. NYC Departement of Education's Bronx New School (PS51X) used the building from 1993 through June 2011 and vacated during the investigation and remediation. Site Geology and Hydrogeology: Overburden soil beneath the Site is characterized by fill material, consisting of sand, with silt, gravel, brick, glass, coal, and ash present to depths of approximately 4 to 9 feet below surface grade. The overburden beneath the fill material was documented as a generally brown glacial till consisting of fine to medium sand with varying amounts of silt, clay, gravel, cobbles, and weathered rock. The till material is underlain by bedrock that slopes downward in elevation from a high point in the southwestern portion of the Site at approximately 16 feet below sidewalk grade to a low point in the northeastern portion of the Site at approximately 32 feet below sidewalk grade. The topography of the Site slopes gently from the east to the west. The overburden groundwater aquifer is present at a depth of approximately 22 feet below the exterior

NESSEN LAMPS SITE FORMERLY (Continued) **1000379735**

	sidewalk grade. Groundwater flow direction in the overburden groundwater aquifer is generally to the west and west-southwest. "
Env Problem:	"Remediation at the site is complete. Prior to remediation, the primary contaminants of concern were trichloroethene (TCE) and associated breakdown products of TCE. Remedial actions have successfully achieved a cleanup for restricted residential use. Residual contamination in the soil, groundwater, and soil vapor will be managed under a Site Management Plan. "
Health Problem:	"Direct contact with contaminants in the soil is unlikely because the site is covered with buildings and pavement. People are not drinking the contaminated groundwater because the area is served by a public water supply that is not affected by this contamination. Volatile organic compounds in the groundwater or soil may move into the soil vapor (air spaces within the soil), which in turn may move into overlying buildings and affect the indoor air quality. Soil vapor intrusion sampling had identified impacts in indoor air quality in the on-site building. A sub-slab depressurization system has been installed to prevent soil vapor intrusion in the future. Sampling of the neighboring apartment building indicates soil vapor intrusion is not a concern."
Dump:	False
Structure:	False
Lagoon:	False
Landfill:	False
Pond:	False
Disp Start:	Not reported
Disp Term:	Not reported
Lat/Long:	Not reported
Dell:	Not reported
Record Add:	2011-12-28 13:57:00
Record Upd:	2014-12-04 13:26:00
Updated By:	DPKAPLAN
Own Op:	1
Sub Type:	P03
Owner Name:	Bradley Rinzler
Owner Company:	The Rinzler Family Limited Partnership
Owner Address:	200 Madison Avenue
Owner Addr2:	24th Floor
Owner City,St,Zip:	New York, NY 10016
Owner Country:	United States of America
Own Op:	Document Repository
Sub Type:	NNN
Owner Name:	Sharon Jarvis
Owner Company:	New York Public Library, Bronx Library Center
Owner Address:	310 East Kingsbridge Road
Owner Addr2:	(at Briggs Avenue)
Owner City,St,Zip:	Bronx, NY 10458
Owner Country:	United States of America
Own Op:	6
Sub Type:	P03
Owner Name:	Brad Rinzler
Owner Company:	The Rinzler Family Limited Partnership
Owner Address:	200 Madison Avenue, 24th Floor
Owner Addr2:	Not reported
Owner City,St,Zip:	New York, NY 10016
Owner Country:	United States of America
Own Op:	4

NESSEN LAMPS SITE FORMERLY (Continued) **1000379735**

Sub Type: P03
Owner Name: Brad Rinzler
Owner Company: The Rinzler Family Limited Partnership
Owner Address: 200 Madison Avenue - 24th Floor
Owner Addr2: Not reported
Owner City,St,Zip: New York, NY 10016
Owner Country: United States of America
Own Op: Document Repository
Sub Type: NNN
Owner Name: Not reported
Owner Company: Bronx Community Board 7
Owner Address: 229-A East 204th Street
Owner Addr2: Not reported
Owner City,St,Zip: Bronx, NY 10458
Owner Country: United States of America
HW Code: C203061
Waste Type: VINYL CHLORIDE
Waste Quantity: UNKNOWN
Waste Code: Not reported
HW Code: C203061
Waste Type: Isopropylbenzene
Waste Quantity: UNKNOWN
Waste Code: Not reported
HW Code: C203061
Waste Type: DICHLOROETHYLENE
Waste Quantity: UNKNOWN
Waste Code: Not reported
HW Code: C203061
Waste Type: MERCURY
Waste Quantity: UNKNOWN
Waste Code: Not reported
HW Code: C203061
Waste Type: TOLUENE
Waste Quantity: UNKNOWN
Waste Code: Not reported
HW Code: C203061
Waste Type: COPPER
Waste Quantity: UNKNOWN
Waste Code: Not reported
HW Code: C203061
Waste Type: CHROMIUM
Waste Quantity: UNKNOWN
Waste Code: Not reported
HW Code: C203061
Waste Type: TRICHLOROETHENE (TCE)
Waste Quantity: UNKNOWN
Waste Code: Not reported
HW Code: C203061
Waste Type: ETHYLBENZENE
Waste Quantity: UNKNOWN
Waste Code: Not reported
HW Code: C203061
Waste Type: LEAD
Waste Quantity: UNKNOWN
Waste Code: Not reported
HW Code: C203061
Waste Type: ARSENIC

NESSEN LAMPS SITE FORMERLY (Continued) **1000379735**

Waste Quantity: UNKNOWN
Waste Code: Not reported
HW Code: C203061
Waste Type: ZINC
Waste Quantity: UNKNOWN
Waste Code: Not reported
HW Code: C203061
Waste Type: BENZENE
Waste Quantity: UNKNOWN
Waste Code: Not reported
HW Code: C203061
Waste Type: XYLENE (MIXED)
Waste Quantity: UNKNOWN
Waste Code: Not reported
HW Code: C203061
Waste Type: 1,1 Dichloroethene
Waste Quantity: UNKNOWN
Waste Code: Not reported
Crossref ID: C203061-02-12
Cross Ref Type Code: 23
Cross Ref Type: Agreement/Consent Order Number
Record Added Date: 2014-12-04 13:31:00
Record Updated: 2014-12-04 13:31:00
Updated By: DPKAPLAN
Crossref ID: 2014000301914
Cross Ref Type Code: 25
Cross Ref Type: County Recording Identifier
Record Added Date: 2014-12-04 13:32:00
Record Updated: 2014-12-04 13:32:00
Updated By: DPKAPLAN

Name: FORMER NESSEN LAMPS SITE (AKA PS 51X)
Address: 3200 JEROME AVENUE
City,State,Zip: BRONX, NY 10468
Site Code: 458527
Control Name: Environmental Easement
HW Code: C203061
Control Code: J
Control Type: INST
Dt record added: 11/20/2014
Dt rec updated: 07/25/2023
Updated By: JKGONZAL
Site Code: 458527
Site Description: "Location: The Former Nessen Lamps Site is located at 3200 Jerome Avenue in the Bronx. It is located at the northeast corner of Jerome Avenue and Van Cortlandt Avenue East. The site is identified as Block 3323, Lot 36 on the Bronx County Tax Map. The site is surrounded by a garage and other commercial uses to the north/northeast; residential buildings to the east along Van Cortlandt Ave.; commercial and residential buildings to the south across Van Cortlandt Ave.; and a New York City Department of Environmental Protection (NYCDEP) facility and NYC Transit Authority train yard to the west. Site Features: The site consists of a triangular-shaped, approximately 11,500-square foot property that is fully occupied by an approximately 18,200 sf, 2-story building. The building is currently used as a school. Current Zoning: The site is currently zoned C8-2 (commercial district). Past Use of the Site: The site was

NESSEN LAMPS SITE FORMERLY (Continued) **1000379735**

historically used as a garage (approximately 1928 to 1956); a drug company (1956 to 1965); Nessen Lamps, Inc. for lamp manufacturing (1971 through 1988).Four 550-gallon underground gasoline tanks existed at the site between 1945 and 1992. Nessen Lamps, Inc. is known to have generated hazardous waste (trichloroethene) at the site between 1982 and 1987. NYC Departement of Education's Bronx New School (PS51X) used the building from 1993 through June 2011 and vacated during the investigation and remediation. Site Geology and Hydrogeology: Overburden soil beneath the Site is characterized by fill material, consisting of sand, with silt, gravel, brick, glass, coal, and ash present to depths of approximately 4 to 9 feet below surface grade. The overburden beneath the fill material was documented as a generally brown glacial till consisting of fine to medium sand with varying amounts of silt, clay, gravel, cobbles, and weathered rock. The till material is underlain by bedrock that slopes downward in elevation from a high point in the southwestern portion of the Site at approximately 16 feet below sidewalk grade to a low point in the northeastern portion of the Site at approximately 32 feet below sidewalk grade. The topography of the Site slopes gently from the east to the west. The overburden groundwater aquifer is present at a depth of approximately 22 feet below the exterior sidewalk grade. Groundwater flow direction in the overburden groundwater aquifer is generally to the west and west-southwest. "

Env Problem: "Remediation at the site is complete. Prior to remediation, the primary contaminants of concern were trichloroethene (TCE) and associated breakdown products of TCE. Remedial actions have successfully achieved a cleanup for restricted residential use. Residual contamination in the soil, groundwater, and soil vapor will be managed under a Site Management Plan. "

Health Problem: "Direct contact with contaminants in the soil is unlikely because the site is covered with buildings and pavement. People are not drinking the contaminated groundwater because the area is served by a public water supply that is not affected by this contamination. Volatile organic compounds in the groundwater or soil may move into the soil vapor (air spaces within the soil), which in turn may move into overlying buildings and affect the indoor air quality. Soil vapor intrusion sampling had identified impacts in indoor air quality in the on-site building. A sub-slab depressurization system has been installed to prevent soil vapor intrusion in the future. Sampling of the neighboring apartment building indicates soil vapor intrusion is not a concern."

Dump: False
Structure: False
Lagoon: False
Landfill: False
Pond: False
Disp Start: Not reported
Disp Term: Not reported
Lat/Long: Not reported
Dell: Not reported
Record Add: 2011-12-28 13:57:00
Record Upd: 2014-12-04 13:26:00
Updated By: DPKAPLAN
Own Op: 1
Sub Type: P03
Owner Name: Bradley Rinzler
Owner Company: The Rinzler Family Limited Partnership

NESSEN LAMPS SITE FORMERLY (Continued) **1000379735**

Owner Address: 200 Madison Avenue
Owner Addr2: 24th Floor
Owner City,St,Zip: New York, NY 10016
Owner Country: United States of America
Own Op: Document Repository
Sub Type: NNN
Owner Name: Sharon Jarvis
Owner Company: New York Public Library, Bronx Library Center
Owner Address: 310 East Kingsbridge Road
Owner Addr2: (at Briggs Avenue)
Owner City,St,Zip: Bronx, NY 10458
Owner Country: United States of America
Own Op: 6
Sub Type: P03
Owner Name: Brad Rinzler
Owner Company: The Rinzler Family Limited Partnership
Owner Address: 200 Madison Avenue, 24th Floor
Owner Addr2: Not reported
Owner City,St,Zip: New York, NY 10016
Owner Country: United States of America
Own Op: 4
Sub Type: P03
Owner Name: Brad Rinzler
Owner Company: The Rinzler Family Limited Partnership
Owner Address: 200 Madison Avenue - 24th Floor
Owner Addr2: Not reported
Owner City,St,Zip: New York, NY 10016
Owner Country: United States of America
Own Op: Document Repository
Sub Type: NNN
Owner Name: Not reported
Owner Company: Bronx Community Board 7
Owner Address: 229-A East 204th Street
Owner Addr2: Not reported
Owner City,St,Zip: Bronx, NY 10458
Owner Country: United States of America
HW Code: C203061
Waste Type: VINYL CHLORIDE
Waste Quantity: UNKNOWN
Waste Code: Not reported
HW Code: C203061
Waste Type: Isopropylbenzene
Waste Quantity: UNKNOWN
Waste Code: Not reported
HW Code: C203061
Waste Type: DICHLOROETHYLENE
Waste Quantity: UNKNOWN
Waste Code: Not reported
HW Code: C203061
Waste Type: MERCURY
Waste Quantity: UNKNOWN
Waste Code: Not reported
HW Code: C203061
Waste Type: TOLUENE
Waste Quantity: UNKNOWN
Waste Code: Not reported
HW Code: C203061

NESSEN LAMPS SITE FORMERLY (Continued) **1000379735**

Waste Type: COPPER
Waste Quantity: UNKNOWN
Waste Code: Not reported
HW Code: C203061
Waste Type: CHROMIUM
Waste Quantity: UNKNOWN
Waste Code: Not reported
HW Code: C203061
Waste Type: TRICHLOROETHENE (TCE)
Waste Quantity: UNKNOWN
Waste Code: Not reported
HW Code: C203061
Waste Type: ETHYLBENZENE
Waste Quantity: UNKNOWN
Waste Code: Not reported
HW Code: C203061
Waste Type: LEAD
Waste Quantity: UNKNOWN
Waste Code: Not reported
HW Code: C203061
Waste Type: ARSENIC
Waste Quantity: UNKNOWN
Waste Code: Not reported
HW Code: C203061
Waste Type: ZINC
Waste Quantity: UNKNOWN
Waste Code: Not reported
HW Code: C203061
Waste Type: BENZENE
Waste Quantity: UNKNOWN
Waste Code: Not reported
HW Code: C203061
Waste Type: XYLENE (MIXED)
Waste Quantity: UNKNOWN
Waste Code: Not reported
HW Code: C203061
Waste Type: 1,1 Dichloroethene
Waste Quantity: UNKNOWN
Waste Code: Not reported
Crossref ID: C203061-02-12
Cross Ref Type Code: 23
Cross Ref Type: Agreement/Consent Order Number
Record Added Date: 2014-12-04 13:31:00
Record Updated: 2014-12-04 13:31:00
Updated By: DPKAPLAN
Crossref ID: 2014000301914
Cross Ref Type Code: 25
Cross Ref Type: County Recording Identifier
Record Added Date: 2014-12-04 13:32:00
Record Updated: 2014-12-04 13:32:00
Updated By: DPKAPLAN

Name: FORMER NESSEN LAMPS SITE (AKA PS 51X)
Address: 3200 JEROME AVENUE
City,State,Zip: BRONX, NY 10468
Site Code: 458527
Control Name: O&M Plan

NESSEN LAMPS SITE FORMERLY (Continued) **1000379735**

HW Code: C203061
Control Code: 33
Control Type: INST
Dt record added: 11/20/2014
Dt rec updated: 07/25/2023
Updated By: JKGONZAL
Site Code: 458527
Site Description: "Location: The Former Nessen Lamps Site is located at 3200 Jerome Avenue in the Bronx. It is located at the northeast corner of Jerome Avenue and Van Cortlandt Avenue East. The site is identified as Block 3323, Lot 36 on the Bronx County Tax Map. The site is surrounded by a garage and other commercial uses to the north/northeast; residential buildings to the east along Van Cortlandt Ave.; commercial and residential buildings to the south across Van Cortlandt Ave.; and a New York City Department of Environmental Protection (NYCDEP) facility and NYC Transit Authority train yard to the west. Site Features: The site consists of a triangular-shaped, approximately 11,500-square foot property that is fully occupied by an approximately 18,200 sf, 2-story building. The building is currently used as a school. Current Zoning: The site is currently zoned C8-2 (commercial district). Past Use of the Site: The site was historically used as a garage (approximately 1928 to 1956); a drug company (1956 to 1965); Nessen Lamps, Inc. for lamp manufacturing (1971 through 1988).Four 550-gallon underground gasoline tanks existed at the site between 1945 and 1992. Nessen Lamps, Inc. is known to have generated hazardous waste (trichloroethene) at the site between 1982 and 1987. NYC Departement of Education's Bronx New School (PS51X) used the building from 1993 through June 2011 and vacated during the investigation and remediation. Site Geology and Hydrogeology: Overburden soil beneath the Site is characterized by fill material, consisting of sand, with silt, gravel, brick, glass, coal, and ash present to depths of approximately 4 to 9 feet below surface grade. The overburden beneath the fill material was documented as a generally brown glacial till consisting of fine to medium sand with varying amounts of silt, clay, gravel, cobbles, and weathered rock. The till material is underlain by bedrock that slopes downward in elevation from a high point in the southwestern portion of the Site at approximately 16 feet below sidewalk grade to a low point in the northeastern portion of the Site at approximately 32 feet below sidewalk grade. The topography of the Site slopes gently from the east to the west. The overburden groundwater aquifer is present at a depth of approximately 22 feet below the exterior sidewalk grade. Groundwater flow direction in the overburden groundwater aquifer is generally to the west and west-southwest. "
Env Problem: "Remediation at the site is complete. Prior to remediation, the primary contaminants of concern were trichloroethene (TCE) and associated breakdown products of TCE. Remedial actions have successfully achieved a cleanup for restricted residential use. Residual contamination in the soil, groundwater, and soil vapor will be managed under a Site Management Plan. "
Health Problem: "Direct contact with contaminants in the soil is unlikely because the site is covered with buildings and pavement. People are not drinking the contaminated groundwater because the area is served by a public water supply that is not affected by this contamination. Volatile organic compounds in the groundwater or soil may move into the soil vapor (air spaces within the soil), which in turn may move into overlying buildings and affect the indoor air quality. Soil vapor

NESSEN LAMPS SITE FORMERLY (Continued) **1000379735**

intrusion sampling had identified impacts in indoor air quality in the on-site building. A sub-slab depressurization system has been installed to prevent soil vapor intrusion in the future. Sampling of the neighboring apartment building indicates soil vapor intrusion is not a concern."

Dump: False
Structure: False
Lagoon: False
Landfill: False
Pond: False
Disp Start: Not reported
Disp Term: Not reported
Lat/Long: Not reported
Dell: Not reported
Record Add: 2011-12-28 13:57:00
Record Upd: 2014-12-04 13:26:00
Updated By: DPKAPLAN
Own Op: 1
Sub Type: P03
Owner Name: Bradley Rinzler
Owner Company: The Rinzler Family Limited Partnership
Owner Address: 200 Madison Avenue
Owner Addr2: 24th Floor
Owner City,St,Zip: New York, NY 10016
Owner Country: United States of America
Own Op: Document Repository
Sub Type: NNN
Owner Name: Sharon Jarvis
Owner Company: New York Public Library, Bronx Library Center
Owner Address: 310 East Kingsbridge Road
Owner Addr2: (at Briggs Avenue)
Owner City,St,Zip: Bronx, NY 10458
Owner Country: United States of America
Own Op: 6
Sub Type: P03
Owner Name: Brad Rinzler
Owner Company: The Rinzler Family Limited Partnership
Owner Address: 200 Madison Avenue, 24th Floor
Owner Addr2: Not reported
Owner City,St,Zip: New York, NY 10016
Owner Country: United States of America
Own Op: 4
Sub Type: P03
Owner Name: Brad Rinzler
Owner Company: The Rinzler Family Limited Partnership
Owner Address: 200 Madison Avenue - 24th Floor
Owner Addr2: Not reported
Owner City,St,Zip: New York, NY 10016
Owner Country: United States of America
Own Op: Document Repository
Sub Type: NNN
Owner Name: Not reported
Owner Company: Bronx Community Board 7
Owner Address: 229-A East 204th Street
Owner Addr2: Not reported
Owner City,St,Zip: Bronx, NY 10458
Owner Country: United States of America

NESSEN LAMPS SITE FORMERLY (Continued) **1000379735**

HW Code: C203061
Waste Type: VINYL CHLORIDE
Waste Quantity: UNKNOWN
Waste Code: Not reported
HW Code: C203061
Waste Type: Isopropylbenzene
Waste Quantity: UNKNOWN
Waste Code: Not reported
HW Code: C203061
Waste Type: DICHLOROETHYLENE
Waste Quantity: UNKNOWN
Waste Code: Not reported
HW Code: C203061
Waste Type: MERCURY
Waste Quantity: UNKNOWN
Waste Code: Not reported
HW Code: C203061
Waste Type: TOLUENE
Waste Quantity: UNKNOWN
Waste Code: Not reported
HW Code: C203061
Waste Type: COPPER
Waste Quantity: UNKNOWN
Waste Code: Not reported
HW Code: C203061
Waste Type: CHROMIUM
Waste Quantity: UNKNOWN
Waste Code: Not reported
HW Code: C203061
Waste Type: TRICHLOROETHENE (TCE)
Waste Quantity: UNKNOWN
Waste Code: Not reported
HW Code: C203061
Waste Type: ETHYLBENZENE
Waste Quantity: UNKNOWN
Waste Code: Not reported
HW Code: C203061
Waste Type: LEAD
Waste Quantity: UNKNOWN
Waste Code: Not reported
HW Code: C203061
Waste Type: ARSENIC
Waste Quantity: UNKNOWN
Waste Code: Not reported
HW Code: C203061
Waste Type: ZINC
Waste Quantity: UNKNOWN
Waste Code: Not reported
HW Code: C203061
Waste Type: BENZENE
Waste Quantity: UNKNOWN
Waste Code: Not reported
HW Code: C203061
Waste Type: XYLENE (MIXED)
Waste Quantity: UNKNOWN
Waste Code: Not reported
HW Code: C203061

NESSEN LAMPS SITE FORMERLY (Continued) **1000379735**

Waste Type: 1,1 Dichloroethene
Waste Quantity: UNKNOWN
Waste Code: Not reported
Crossref ID: C203061-02-12
Cross Ref Type Code: 23
Cross Ref Type: Agreement/Consent Order Number
Record Added Date: 2014-12-04 13:31:00
Record Updated: 2014-12-04 13:31:00
Updated By: DPKAPLAN
Crossref ID: 2014000301914
Cross Ref Type Code: 25
Cross Ref Type: County Recording Identifier
Record Added Date: 2014-12-04 13:32:00
Record Updated: 2014-12-04 13:32:00
Updated By: DPKAPLAN

Name: FORMER NESSEN LAMPS SITE (AKA PS 51X)
Address: 3200 JEROME AVENUE
City,State,Zip: BRONX, NY 10468
Site Code: 458527
Control Name: Site Management Plan
HW Code: C203061
Control Code: 32
Control Type: INST
Dt record added: 11/20/2014
Dt rec updated: 07/25/2023
Updated By: JKGONZAL
Site Code: 458527
Site Description: "Location: The Former Nessen Lamps Site is located at 3200 Jerome Avenue in the Bronx. It is located at the northeast corner of Jerome Avenue and Van Cortlandt Avenue East. The site is identified as Block 3323, Lot 36 on the Bronx County Tax Map. The site is surrounded by a garage and other commercial uses to the north/northeast; residential buildings to the east along Van Cortlandt Ave.; commercial and residential buildings to the south across Van Cortlandt Ave.; and a New York City Department of Environmental Protection (NYCDEP) facility and NYC Transit Authority train yard to the west. Site Features: The site consists of a triangular-shaped, approximately 11,500-square foot property that is fully occupied by an approximately 18,200 sf, 2-story building. The building is currently used as a school. Current Zoning: The site is currently zoned C8-2 (commercial district). Past Use of the Site: The site was historically used as a garage (approximately 1928 to 1956); a drug company (1956 to 1965); Nessen Lamps, Inc. for lamp manufacturing (1971 through 1988).Four 550-gallon underground gasoline tanks existed at the site between 1945 and 1992. Nessen Lamps, Inc. is known to have generated hazardous waste (trichloroethene) at the site between 1982 and 1987. NYC Departement of Education's Bronx New School (PS51X) used the building from 1993 through June 2011 and vacated during the investigation and remediation. Site Geology and Hydrogeology: Overburden soil beneath the Site is characterized by fill material, consisting of sand, with silt, gravel, brick, glass, coal, and ash present to depths of approximately 4 to 9 feet below surface grade. The overburden beneath the fill material was documented as a generally brown glacial till consisting of fine to medium sand with varying amounts of silt, clay, gravel, cobbles, and weathered rock. The till material is underlain by bedrock that slopes

NESSEN LAMPS SITE FORMERLY (Continued) **1000379735**

downward in elevation from a high point in the southwestern portion of the Site at approximately 16 feet below sidewalk grade to a low point in the northeastern portion of the Site at approximately 32 feet below sidewalk grade. The topography of the Site slopes gently from the east to the west. The overburden groundwater aquifer is present at a depth of approximately 22 feet below the exterior sidewalk grade. Groundwater flow direction in the overburden groundwater aquifer is generally to the west and west-southwest. "

Env Problem: "Remediation at the site is complete. Prior to remediation, the primary contaminants of concern were trichloroethene (TCE) and associated breakdown products of TCE. Remedial actions have successfully achieved a cleanup for restricted residential use. Residual contamination in the soil, groundwater, and soil vapor will be managed under a Site Management Plan. "

Health Problem: "Direct contact with contaminants in the soil is unlikely because the site is covered with buildings and pavement. People are not drinking the contaminated groundwater because the area is served by a public water supply that is not affected by this contamination. Volatile organic compounds in the groundwater or soil may move into the soil vapor (air spaces within the soil), which in turn may move into overlying buildings and affect the indoor air quality. Soil vapor intrusion sampling had identified impacts in indoor air quality in the on-site building. A sub-slab depressurization system has been installed to prevent soil vapor intrusion in the future. Sampling of the neighboring apartment building indicates soil vapor intrusion is not a concern."

Dump: False
Structure: False
Lagoon: False
Landfill: False
Pond: False
Disp Start: Not reported
Disp Term: Not reported
Lat/Long: Not reported
Dell: Not reported
Record Add: 2011-12-28 13:57:00
Record Upd: 2014-12-04 13:26:00
Updated By: DPKAPLAN
Own Op: 1
Sub Type: P03
Owner Name: Bradley Rinzler
Owner Company: The Rinzler Family Limited Partnership
Owner Address: 200 Madison Avenue
Owner Addr2: 24th Floor
Owner City,St,Zip: New York, NY 10016
Owner Country: United States of America
Own Op: Document Repository
Sub Type: NNN
Owner Name: Sharon Jarvis
Owner Company: New York Public Library, Bronx Library Center
Owner Address: 310 East Kingsbridge Road
Owner Addr2: (at Briggs Avenue)
Owner City,St,Zip: Bronx, NY 10458
Owner Country: United States of America
Own Op: 6
Sub Type: P03
Owner Name: Brad Rinzler

NESSEN LAMPS SITE FORMERLY (Continued) **1000379735**

Owner Company: The Rinzler Family Limited Partnership
Owner Address: 200 Madison Avenue, 24th Floor
Owner Addr2: Not reported
Owner City,St,Zip: New York, NY 10016
Owner Country: United States of America
Own Op: 4
Sub Type: P03
Owner Name: Brad Rinzler
Owner Company: The Rinzler Family Limited Partnership
Owner Address: 200 Madison Avenue - 24th Floor
Owner Addr2: Not reported
Owner City,St,Zip: New York, NY 10016
Owner Country: United States of America
Own Op: Document Repository
Sub Type: NNN
Owner Name: Not reported
Owner Company: Bronx Community Board 7
Owner Address: 229-A East 204th Street
Owner Addr2: Not reported
Owner City,St,Zip: Bronx, NY 10458
Owner Country: United States of America
HW Code: C203061
Waste Type: VINYL CHLORIDE
Waste Quantity: UNKNOWN
Waste Code: Not reported
HW Code: C203061
Waste Type: Isopropylbenzene
Waste Quantity: UNKNOWN
Waste Code: Not reported
HW Code: C203061
Waste Type: DICHLOROETHYLENE
Waste Quantity: UNKNOWN
Waste Code: Not reported
HW Code: C203061
Waste Type: MERCURY
Waste Quantity: UNKNOWN
Waste Code: Not reported
HW Code: C203061
Waste Type: TOLUENE
Waste Quantity: UNKNOWN
Waste Code: Not reported
HW Code: C203061
Waste Type: COPPER
Waste Quantity: UNKNOWN
Waste Code: Not reported
HW Code: C203061
Waste Type: CHROMIUM
Waste Quantity: UNKNOWN
Waste Code: Not reported
HW Code: C203061
Waste Type: TRICHLOROETHENE (TCE)
Waste Quantity: UNKNOWN
Waste Code: Not reported
HW Code: C203061
Waste Type: ETHYLBENZENE
Waste Quantity: UNKNOWN
Waste Code: Not reported

NESSEN LAMPS SITE FORMERLY (Continued) **1000379735**

HW Code: C203061
Waste Type: LEAD
Waste Quantity: UNKNOWN
Waste Code: Not reported
HW Code: C203061
Waste Type: ARSENIC
Waste Quantity: UNKNOWN
Waste Code: Not reported
HW Code: C203061
Waste Type: ZINC
Waste Quantity: UNKNOWN
Waste Code: Not reported
HW Code: C203061
Waste Type: BENZENE
Waste Quantity: UNKNOWN
Waste Code: Not reported
HW Code: C203061
Waste Type: XYLENE (MIXED)
Waste Quantity: UNKNOWN
Waste Code: Not reported
HW Code: C203061
Waste Type: 1,1 Dichloroethene
Waste Quantity: UNKNOWN
Waste Code: Not reported
Crossref ID: C203061-02-12
Cross Ref Type Code: 23
Cross Ref Type: Agreement/Consent Order Number
Record Added Date: 2014-12-04 13:31:00
Record Updated: 2014-12-04 13:31:00
Updated By: DPKAPLAN
Crossref ID: 2014000301914
Cross Ref Type Code: 25
Cross Ref Type: County Recording Identifier
Record Added Date: 2014-12-04 13:32:00
Record Updated: 2014-12-04 13:32:00
Updated By: DPKAPLAN

Name: FORMER NESSEN LAMPS SITE (AKA PS 51X)
Address: 3200 JEROME AVENUE
City,State,Zip: BRONX, NY 10468
Site Code: 458527
Control Name: Ground Water Use Restriction
HW Code: C203061
Control Code: 08
Control Type: INST
Dt record added: 11/20/2014
Dt rec updated: 07/25/2023
Updated By: JKGONZAL
Site Code: 458527
Site Description: "Location: The Former Nessen Lamps Site is located at 3200 Jerome Avenue in the Bronx. It is located at the northeast corner of Jerome Avenue and Van Cortlandt Avenue East. The site is identified as Block 3323, Lot 36 on the Bronx County Tax Map. The site is surrounded by a garage and other commercial uses to the north/northeast; residential buildings to the east along Van Cortlandt Ave.; commercial and residential buildings to the south across Van Cortlandt Ave.; and a New York City Department of Environmental Protection (NYCDEP)

NESSEN LAMPS SITE FORMERLY (Continued) **1000379735**

facility and NYC Transit Authority train yard to the west. Site Features: The site consists of a triangular-shaped, approximately 11,500-square foot property that is fully occupied by an approximately 18,200 sf, 2-story building. The building is currently used as a school. Current Zoning: The site is currently zoned C8-2 (commercial district). Past Use of the Site: The site was historically used as a garage (approximately 1928 to 1956); a drug company (1956 to 1965); Nessen Lamps, Inc. for lamp manufacturing (1971 through 1988).Four 550-gallon underground gasoline tanks existed at the site between 1945 and 1992. Nessen Lamps, Inc. is known to have generated hazardous waste (trichloroethene) at the site between 1982 and 1987. NYC Departement of Education's Bronx New School (PS51X) used the building from 1993 through June 2011 and vacated during the investigation and remediation. Site Geology and Hydrogeology: Overburden soil beneath the Site is characterized by fill material, consisting of sand, with silt, gravel, brick, glass, coal, and ash present to depths of approximately 4 to 9 feet below surface grade. The overburden beneath the fill material was documented as a generally brown glacial till consisting of fine to medium sand with varying amounts of silt, clay, gravel, cobbles, and weathered rock. The till material is underlain by bedrock that slopes downward in elevation from a high point in the southwestern portion of the Site at approximately 16 feet below sidewalk grade to a low point in the northeastern portion of the Site at approximately 32 feet below sidewalk grade. The topography of the Site slopes gently from the east to the west. The overburden groundwater aquifer is present at a depth of approximately 22 feet below the exterior sidewalk grade. Groundwater flow direction in the overburden groundwater aquifer is generally to the west and west-southwest. "

Env Problem: "Remediation at the site is complete. Prior to remediation, the primary contaminants of concern were trichloroethene (TCE) and associated breakdown products of TCE. Remedial actions have successfully achieved a cleanup for restricted residential use. Residual contamination in the soil, groundwater, and soil vapor will be managed under a Site Management Plan. "

Health Problem: "Direct contact with contaminants in the soil is unlikely because the site is covered with buildings and pavement. People are not drinking the contaminated groundwater because the area is served by a public water supply that is not affected by this contamination. Volatile organic compounds in the groundwater or soil may move into the soil vapor (air spaces within the soil), which in turn may move into overlying buildings and affect the indoor air quality. Soil vapor intrusion sampling had identified impacts in indoor air quality in the on-site building. A sub-slab depressurization system has been installed to prevent soil vapor intrusion in the future. Sampling of the neighboring apartment building indicates soil vapor intrusion is not a concern."

Dump: False
Structure: False
Lagoon: False
Landfill: False
Pond: False
Disp Start: Not reported
Disp Term: Not reported
Lat/Long: Not reported
Dell: Not reported
Record Add: 2011-12-28 13:57:00

NESSEN LAMPS SITE FORMERLY (Continued) **1000379735**

Record Upd: 2014-12-04 13:26:00
Updated By: DPKAPLAN
Own Op: 1
Sub Type: P03
Owner Name: Bradley Rinzler
Owner Company: The Rinzler Family Limited Partnership
Owner Address: 200 Madison Avenue
Owner Addr2: 24th Floor
Owner City,St,Zip: New York, NY 10016
Owner Country: United States of America
Own Op: Document Repository
Sub Type: NNN
Owner Name: Sharon Jarvis
Owner Company: New York Public Library, Bronx Library Center
Owner Address: 310 East Kingsbridge Road
Owner Addr2: (at Briggs Avenue)
Owner City,St,Zip: Bronx, NY 10458
Owner Country: United States of America
Own Op: 6
Sub Type: P03
Owner Name: Brad Rinzler
Owner Company: The Rinzler Family Limited Partnership
Owner Address: 200 Madison Avenue, 24th Floor
Owner Addr2: Not reported
Owner City,St,Zip: New York, NY 10016
Owner Country: United States of America
Own Op: 4
Sub Type: P03
Owner Name: Brad Rinzler
Owner Company: The Rinzler Family Limited Partnership
Owner Address: 200 Madison Avenue - 24th Floor
Owner Addr2: Not reported
Owner City,St,Zip: New York, NY 10016
Owner Country: United States of America
Own Op: Document Repository
Sub Type: NNN
Owner Name: Not reported
Owner Company: Bronx Community Board 7
Owner Address: 229-A East 204th Street
Owner Addr2: Not reported
Owner City,St,Zip: Bronx, NY 10458
Owner Country: United States of America
HW Code: C203061
Waste Type: VINYL CHLORIDE
Waste Quantity: UNKNOWN
Waste Code: Not reported
HW Code: C203061
Waste Type: Isopropylbenzene
Waste Quantity: UNKNOWN
Waste Code: Not reported
HW Code: C203061
Waste Type: DICHLOROETHYLENE
Waste Quantity: UNKNOWN
Waste Code: Not reported
HW Code: C203061
Waste Type: MERCURY
Waste Quantity: UNKNOWN

NESSEN LAMPS SITE FORMERLY (Continued) **1000379735**

Waste Code: Not reported
HW Code: C203061
Waste Type: TOLUENE
Waste Quantity: UNKNOWN
Waste Code: Not reported
HW Code: C203061
Waste Type: COPPER
Waste Quantity: UNKNOWN
Waste Code: Not reported
HW Code: C203061
Waste Type: CHROMIUM
Waste Quantity: UNKNOWN
Waste Code: Not reported
HW Code: C203061
Waste Type: TRICHLOROETHENE (TCE)
Waste Quantity: UNKNOWN
Waste Code: Not reported
HW Code: C203061
Waste Type: ETHYLBENZENE
Waste Quantity: UNKNOWN
Waste Code: Not reported
HW Code: C203061
Waste Type: LEAD
Waste Quantity: UNKNOWN
Waste Code: Not reported
HW Code: C203061
Waste Type: ARSENIC
Waste Quantity: UNKNOWN
Waste Code: Not reported
HW Code: C203061
Waste Type: ZINC
Waste Quantity: UNKNOWN
Waste Code: Not reported
HW Code: C203061
Waste Type: BENZENE
Waste Quantity: UNKNOWN
Waste Code: Not reported
HW Code: C203061
Waste Type: XYLENE (MIXED)
Waste Quantity: UNKNOWN
Waste Code: Not reported
HW Code: C203061
Waste Type: 1,1 Dichloroethene
Waste Quantity: UNKNOWN
Waste Code: Not reported
Crossref ID: C203061-02-12
Cross Ref Type Code: 23
Cross Ref Type: Agreement/Consent Order Number
Record Added Date: 2014-12-04 13:31:00
Record Updated: 2014-12-04 13:31:00
Updated By: DPKAPLAN
Crossref ID: 2014000301914
Cross Ref Type Code: 25
Cross Ref Type: County Recording Identifier
Record Added Date: 2014-12-04 13:32:00
Record Updated: 2014-12-04 13:32:00
Updated By: DPKAPLAN

NESSEN LAMPS SITE FORMERLY (Continued) **1000379735**

Name: FORMER NESSEN LAMPS SITE (AKA PS 51X)
Address: 3200 JEROME AVENUE
City,State,Zip: BRONX, NY 10468
Site Code: 458527
Control Name: Soil Management Plan
HW Code: C203061
Control Code: 14
Control Type: INST
Dt record added: 11/20/2014
Dt rec updated: 07/25/2023
Updated By: JKGONZAL
Site Code: 458527
Site Description: "Location: The Former Nessen Lamps Site is located at 3200 Jerome Avenue in the Bronx. It is located at the northeast corner of Jerome Avenue and Van Cortlandt Avenue East. The site is identified as Block 3323, Lot 36 on the Bronx County Tax Map. The site is surrounded by a garage and other commercial uses to the north/northeast; residential buildings to the east along Van Cortlandt Ave.; commercial and residential buildings to the south across Van Cortlandt Ave.; and a New York City Department of Environmental Protection (NYCDEP) facility and NYC Transit Authority train yard to the west. Site Features: The site consists of a triangular-shaped, approximately 11,500-square foot property that is fully occupied by an approximately 18,200 sf, 2-story building. The building is currently used as a school. Current Zoning: The site is currently zoned C8-2 (commercial district). Past Use of the Site: The site was historically used as a garage (approximately 1928 to 1956); a drug company (1956 to 1965); Nessen Lamps, Inc. for lamp manufacturing (1971 through 1988).Four 550-gallon underground gasoline tanks existed at the site between 1945 and 1992. Nessen Lamps, Inc. is known to have generated hazardous waste (trichloroethene) at the site between 1982 and 1987. NYC Departement of Education's Bronx New School (PS51X) used the building from 1993 through June 2011 and vacated during the investigation and remediation. Site Geology and Hydrogeology: Overburden soil beneath the Site is characterized by fill material, consisting of sand, with silt, gravel, brick, glass, coal, and ash present to depths of approximately 4 to 9 feet below surface grade. The overburden beneath the fill material was documented as a generally brown glacial till consisting of fine to medium sand with varying amounts of silt, clay, gravel, cobbles, and weathered rock. The till material is underlain by bedrock that slopes downward in elevation from a high point in the southwestern portion of the Site at approximately 16 feet below sidewalk grade to a low point in the northeastern portion of the Site at approximately 32 feet below sidewalk grade. The topography of the Site slopes gently from the east to the west. The overburden groundwater aquifer is present at a depth of approximately 22 feet below the exterior sidewalk grade. Groundwater flow direction in the overburden groundwater aquifer is generally to the west and west-southwest. "
Env Problem: "Remediation at the site is complete. Prior to remediation, the primary contaminants of concern were trichloroethene (TCE) and associated breakdown products of TCE. Remedial actions have successfully achieved a cleanup for restricted residential use. Residual contamination in the soil, groundwater, and soil vapor will be managed under a Site Management Plan. "
Health Problem: "Direct contact with contaminants in the soil is unlikely because the site is covered with buildings and pavement. People are not drinking

NESSEN LAMPS SITE FORMERLY (Continued) **1000379735**

the contaminated groundwater because the area is served by a public water supply that is not affected by this contamination. Volatile organic compounds in the groundwater or soil may move into the soil vapor (air spaces within the soil), which in turn may move into overlying buildings and affect the indoor air quality. Soil vapor intrusion sampling had identified impacts in indoor air quality in the on-site building. A sub-slab depressurization system has been installed to prevent soil vapor intrusion in the future. Sampling of the neighboring apartment building indicates soil vapor intrusion is not a concern."

Dump: False
Structure: False
Lagoon: False
Landfill: False
Pond: False
Disp Start: Not reported
Disp Term: Not reported
Lat/Long: Not reported
Dell: Not reported
Record Add: 2011-12-28 13:57:00
Record Upd: 2014-12-04 13:26:00
Updated By: DPKAPLAN
Own Op: 1
Sub Type: P03
Owner Name: Bradley Rinzler
Owner Company: The Rinzler Family Limited Partnership
Owner Address: 200 Madison Avenue
Owner Addr2: 24th Floor
Owner City,St,Zip: New York, NY 10016
Owner Country: United States of America
Own Op: Document Repository
Sub Type: NNN
Owner Name: Sharon Jarvis
Owner Company: New York Public Library, Bronx Library Center
Owner Address: 310 East Kingsbridge Road
Owner Addr2: (at Briggs Avenue)
Owner City,St,Zip: Bronx, NY 10458
Owner Country: United States of America
Own Op: 6
Sub Type: P03
Owner Name: Brad Rinzler
Owner Company: The Rinzler Family Limited Partnership
Owner Address: 200 Madison Avenue, 24th Floor
Owner Addr2: Not reported
Owner City,St,Zip: New York, NY 10016
Owner Country: United States of America
Own Op: 4
Sub Type: P03
Owner Name: Brad Rinzler
Owner Company: The Rinzler Family Limited Partnership
Owner Address: 200 Madison Avenue - 24th Floor
Owner Addr2: Not reported
Owner City,St,Zip: New York, NY 10016
Owner Country: United States of America
Own Op: Document Repository
Sub Type: NNN
Owner Name: Not reported

NESSEN LAMPS SITE FORMERLY (Continued) **1000379735**

Owner Company: Bronx Community Board 7
Owner Address: 229-A East 204th Street
Owner Addr2: Not reported
Owner City,St,Zip: Bronx, NY 10458
Owner Country: United States of America
HW Code: C203061
Waste Type: VINYL CHLORIDE
Waste Quantity: UNKNOWN
Waste Code: Not reported
HW Code: C203061
Waste Type: Isopropylbenzene
Waste Quantity: UNKNOWN
Waste Code: Not reported
HW Code: C203061
Waste Type: DICHLOROETHYLENE
Waste Quantity: UNKNOWN
Waste Code: Not reported
HW Code: C203061
Waste Type: MERCURY
Waste Quantity: UNKNOWN
Waste Code: Not reported
HW Code: C203061
Waste Type: TOLUENE
Waste Quantity: UNKNOWN
Waste Code: Not reported
HW Code: C203061
Waste Type: COPPER
Waste Quantity: UNKNOWN
Waste Code: Not reported
HW Code: C203061
Waste Type: CHROMIUM
Waste Quantity: UNKNOWN
Waste Code: Not reported
HW Code: C203061
Waste Type: TRICHLOROETHENE (TCE)
Waste Quantity: UNKNOWN
Waste Code: Not reported
HW Code: C203061
Waste Type: ETHYLBENZENE
Waste Quantity: UNKNOWN
Waste Code: Not reported
HW Code: C203061
Waste Type: LEAD
Waste Quantity: UNKNOWN
Waste Code: Not reported
HW Code: C203061
Waste Type: ARSENIC
Waste Quantity: UNKNOWN
Waste Code: Not reported
HW Code: C203061
Waste Type: ZINC
Waste Quantity: UNKNOWN
Waste Code: Not reported
HW Code: C203061
Waste Type: BENZENE
Waste Quantity: UNKNOWN
Waste Code: Not reported

NESSEN LAMPS SITE FORMERLY (Continued) **1000379735**

HW Code: C203061
Waste Type: XYLENE (MIXED)
Waste Quantity: UNKNOWN
Waste Code: Not reported
HW Code: C203061
Waste Type: 1,1 Dichloroethene
Waste Quantity: UNKNOWN
Waste Code: Not reported
Crossref ID: C203061-02-12
Cross Ref Type Code: 23
Cross Ref Type: Agreement/Consent Order Number
Record Added Date: 2014-12-04 13:31:00
Record Updated: 2014-12-04 13:31:00
Updated By: DPKAPLAN
Crossref ID: 2014000301914
Cross Ref Type Code: 25
Cross Ref Type: County Recording Identifier
Record Added Date: 2014-12-04 13:32:00
Record Updated: 2014-12-04 13:32:00
Updated By: DPKAPLAN

Name: FORMER NESSEN LAMPS SITE (AKA PS 51X)
Address: 3200 JEROME AVENUE
City,State,Zip: BRONX, NY 10468
Site Code: 458527
Control Name: Monitoring Plan
HW Code: C203061
Control Code: 31
Control Type: INST
Dt record added: 11/20/2014
Dt rec updated: 07/25/2023
Updated By: JKGONZAL
Site Code: 458527
Site Description: "Location: The Former Nessen Lamps Site is located at 3200 Jerome Avenue in the Bronx. It is located at the northeast corner of Jerome Avenue and Van Cortlandt Avenue East. The site is identified as Block 3323, Lot 36 on the Bronx County Tax Map. The site is surrounded by a garage and other commercial uses to the north/northeast; residential buildings to the east along Van Cortlandt Ave.; commercial and residential buildings to the south across Van Cortlandt Ave.; and a New York City Department of Environmental Protection (NYCDEP) facility and NYC Transit Authority train yard to the west. Site Features: The site consists of a triangular-shaped, approximately 11,500-square foot property that is fully occupied by an approximately 18,200 sf, 2-story building. The building is currently used as a school. Current Zoning: The site is currently zoned C8-2 (commercial district). Past Use of the Site: The site was historically used as a garage (approximately 1928 to 1956); a drug company (1956 to 1965); Nessen Lamps, Inc. for lamp manufacturing (1971 through 1988).Four 550-gallon underground gasoline tanks existed at the site between 1945 and 1992. Nessen Lamps, Inc. is known to have generated hazardous waste (trichloroethene) at the site between 1982 and 1987. NYC Departement of Education’s Bronx New School (PS51X) used the building from 1993 through June 2011 and vacated during the investigation and remediation. Site Geology and Hydrogeology: Overburden soil beneath the Site is characterized by fill material, consisting of sand, with silt, gravel, brick, glass,

NESSEN LAMPS SITE FORMERLY (Continued) **1000379735**

coal, and ash present to depths of approximately 4 to 9 feet below surface grade. The overburden beneath the fill material was documented as a generally brown glacial till consisting of fine to medium sand with varying amounts of silt, clay, gravel, cobbles, and weathered rock. The till material is underlain by bedrock that slopes downward in elevation from a high point in the southwestern portion of the Site at approximately 16 feet below sidewalk grade to a low point in the northeastern portion of the Site at approximately 32 feet below sidewalk grade. The topography of the Site slopes gently from the east to the west. The overburden groundwater aquifer is present at a depth of approximately 22 feet below the exterior sidewalk grade. Groundwater flow direction in the overburden groundwater aquifer is generally to the west and west-southwest. "

Env Problem: "Remediation at the site is complete. Prior to remediation, the primary contaminants of concern were trichloroethene (TCE) and associated breakdown products of TCE. Remedial actions have successfully achieved a cleanup for restricted residential use. Residual contamination in the soil, groundwater, and soil vapor will be managed under a Site Management Plan. "

Health Problem: "Direct contact with contaminants in the soil is unlikely because the site is covered with buildings and pavement. People are not drinking the contaminated groundwater because the area is served by a public water supply that is not affected by this contamination. Volatile organic compounds in the groundwater or soil may move into the soil vapor (air spaces within the soil), which in turn may move into overlying buildings and affect the indoor air quality. Soil vapor intrusion sampling had identified impacts in indoor air quality in the on-site building. A sub-slab depressurization system has been installed to prevent soil vapor intrusion in the future. Sampling of the neighboring apartment building indicates soil vapor intrusion is not a concern."

Dump: False
Structure: False
Lagoon: False
Landfill: False
Pond: False
Disp Start: Not reported
Disp Term: Not reported
Lat/Long: Not reported
Dell: Not reported
Record Add: 2011-12-28 13:57:00
Record Upd: 2014-12-04 13:26:00
Updated By: DPKAPLAN
Own Op: 1
Sub Type: P03
Owner Name: Bradley Rinzler
Owner Company: The Rinzler Family Limited Partnership
Owner Address: 200 Madison Avenue
Owner Addr2: 24th Floor
Owner City,St,Zip: New York, NY 10016
Owner Country: United States of America
Own Op: Document Repository
Sub Type: NNN
Owner Name: Sharon Jarvis
Owner Company: New York Public Library, Bronx Library Center
Owner Address: 310 East Kingsbridge Road
Owner Addr2: (at Briggs Avenue)

NESSEN LAMPS SITE FORMERLY (Continued) **1000379735**

Owner City,St,Zip: Bronx, NY 10458
Owner Country: United States of America
Own Op: 6
Sub Type: P03
Owner Name: Brad Rinzler
Owner Company: The Rinzler Family Limited Partnership
Owner Address: 200 Madison Avenue, 24th Floor
Owner Addr2: Not reported
Owner City,St,Zip: New York, NY 10016
Owner Country: United States of America
Own Op: 4
Sub Type: P03
Owner Name: Brad Rinzler
Owner Company: The Rinzler Family Limited Partnership
Owner Address: 200 Madison Avenue - 24th Floor
Owner Addr2: Not reported
Owner City,St,Zip: New York, NY 10016
Owner Country: United States of America
Own Op: Document Repository
Sub Type: NNN
Owner Name: Not reported
Owner Company: Bronx Community Board 7
Owner Address: 229-A East 204th Street
Owner Addr2: Not reported
Owner City,St,Zip: Bronx, NY 10458
Owner Country: United States of America
HW Code: C203061
Waste Type: VINYL CHLORIDE
Waste Quantity: UNKNOWN
Waste Code: Not reported
HW Code: C203061
Waste Type: Isopropylbenzene
Waste Quantity: UNKNOWN
Waste Code: Not reported
HW Code: C203061
Waste Type: DICHLOROETHYLENE
Waste Quantity: UNKNOWN
Waste Code: Not reported
HW Code: C203061
Waste Type: MERCURY
Waste Quantity: UNKNOWN
Waste Code: Not reported
HW Code: C203061
Waste Type: TOLUENE
Waste Quantity: UNKNOWN
Waste Code: Not reported
HW Code: C203061
Waste Type: COPPER
Waste Quantity: UNKNOWN
Waste Code: Not reported
HW Code: C203061
Waste Type: CHROMIUM
Waste Quantity: UNKNOWN
Waste Code: Not reported
HW Code: C203061
Waste Type: TRICHLOROETHENE (TCE)
Waste Quantity: UNKNOWN

NESSEN LAMPS SITE FORMERLY (Continued) **1000379735**

Waste Code: Not reported
HW Code: C203061
Waste Type: ETHYLBENZENE
Waste Quantity: UNKNOWN
Waste Code: Not reported
HW Code: C203061
Waste Type: LEAD
Waste Quantity: UNKNOWN
Waste Code: Not reported
HW Code: C203061
Waste Type: ARSENIC
Waste Quantity: UNKNOWN
Waste Code: Not reported
HW Code: C203061
Waste Type: ZINC
Waste Quantity: UNKNOWN
Waste Code: Not reported
HW Code: C203061
Waste Type: BENZENE
Waste Quantity: UNKNOWN
Waste Code: Not reported
HW Code: C203061
Waste Type: XYLENE (MIXED)
Waste Quantity: UNKNOWN
Waste Code: Not reported
HW Code: C203061
Waste Type: 1,1 Dichloroethene
Waste Quantity: UNKNOWN
Waste Code: Not reported
Crossref ID: C203061-02-12
Cross Ref Type Code: 23
Cross Ref Type: Agreement/Consent Order Number
Record Added Date: 2014-12-04 13:31:00
Record Updated: 2014-12-04 13:31:00
Updated By: DPKAPLAN
Crossref ID: 2014000301914
Cross Ref Type Code: 25
Cross Ref Type: County Recording Identifier
Record Added Date: 2014-12-04 13:32:00
Record Updated: 2014-12-04 13:32:00
Updated By: DPKAPLAN

BROWNFIELDS:

Name:	FORMER NESSEN LAMPS SITE (AKA PS 51X)
Address:	3200 JEROME AVENUE
City,State,Zip:	BRONX, NY 10468
Program:	BCP
Site Code:	458527
Acres:	0.264
HW Code:	C203061
SWIS:	0301
Town:	New York City
Record Added Date:	12/01/2011
Record Updated Date:	08/01/2022
Update By:	JHOCONNE
Site Description:	"Location: The Former Nessen Lamps Site is located at 3200 Jerome Avenue in the Bronx. It is located at the northeast corner of Jerome

NESSEN LAMPS SITE FORMERLY (Continued) **1000379735**

Avenue and Van Cortlandt Avenue East. The site is identified as Block 3323, Lot 36 on the Bronx County Tax Map. The site is surrounded by a garage and other commercial uses to the north/northeast; residential buildings to the east along Van Cortlandt Ave.; commercial and residential buildings to the south across Van Cortlandt Ave.; and a New York City Department of Environmental Protection (NYCDEP) facility and NYC Transit Authority train yard to the west. Site Features: The site consists of a triangular-shaped, approximately 11,500-square foot property that is fully occupied by an approximately 18,200 sf, 2-story building. The building is currently used as a school. Current Zoning: The site is currently zoned C8-2 (commercial district). Past Use of the Site: The site was historically used as a garage (approximately 1928 to 1956); a drug company (1956 to 1965); Nessen Lamps, Inc. for lamp manufacturing (1971 through 1988).Four 550-gallon underground gasoline tanks existed at the site between 1945 and 1992. Nessen Lamps, Inc. is known to have generated hazardous waste (trichloroethene) at the site between 1982 and 1987. NYC Departement of Education's Bronx New School (PS51X) used the building from 1993 through June 2011 and vacated during the investigation and remediation. Site Geology and Hydrogeology: Overburden soil beneath the Site is characterized by fill material, consisting of sand, with silt, gravel, brick, glass, coal, and ash present to depths of approximately 4 to 9 feet below surface grade. The overburden beneath the fill material was documented as a generally brown glacial till consisting of fine to medium sand with varying amounts of silt, clay, gravel, cobbles, and weathered rock. The till material is underlain by bedrock that slopes downward in elevation from a high point in the southwestern portion of the Site at approximately 16 feet below sidewalk grade to a low point in the northeastern portion of the Site at approximately 32 feet below sidewalk grade. The topography of the Site slopes gently from the east to the west. The overburden groundwater aquifer is present at a depth of approximately 22 feet below the exterior sidewalk grade. Groundwater flow direction in the overburden groundwater aquifer is generally to the west and west-southwest. "

Env Problem: "Remediation at the site is complete. Prior to remediation, the primary contaminants of concern were trichloroethene (TCE) and associated breakdown products of TCE. Remedial actions have successfully achieved a cleanup for restricted residential use. Residual contamination in the soil, groundwater, and soil vapor will be managed under a Site Management Plan. "

Health Problem: "Direct contact with contaminants in the soil is unlikely because the site is covered with buildings and pavement. People are not drinking the contaminated groundwater because the area is served by a public water supply that is not affected by this contamination. Volatile organic compounds in the groundwater or soil may move into the soil vapor (air spaces within the soil), which in turn may move into overlying buildings and affect the indoor air quality. Soil vapor intrusion sampling had identified impacts in indoor air quality in the on-site building. A sub-slab depressurization system has been installed to prevent soil vapor intrusion in the future. Sampling of the neighboring apartment building indicates soil vapor intrusion is not a concern."

Dump: False
Structure: False
Lagoon: False
Landfill: False

NESSEN LAMPS SITE FORMERLY (Continued) **1000379735**

Pond:	False
Disp Start:	Not reported
Disp Term:	Not reported
Lat/Long:	Not reported
Dell:	Not reported
Record Add:	2011-12-28 13:57:00
Record Upd:	2014-12-04 13:26:00
Updated By:	DPKAPLAN
Own Op:	1
Sub Type:	P03
Owner Name:	Bradley Rinzler
Owner Company:	The Rinzler Family Limited Partnership
Owner Address:	200 Madison Avenue
Owner Addr2:	24th Floor
Owner City,St,Zip:	New York, NY 10016
Owner Country:	United States of America
Own Op:	Document Repository
Sub Type:	NNN
Owner Name:	Sharon Jarvis
Owner Company:	New York Public Library, Bronx Library Center
Owner Address:	310 East Kingsbridge Road
Owner Addr2:	(at Briggs Avenue)
Owner City,St,Zip:	Bronx, NY 10458
Owner Country:	United States of America
Own Op:	6
Sub Type:	P03
Owner Name:	Brad Rinzler
Owner Company:	The Rinzler Family Limited Partnership
Owner Address:	200 Madison Avenue, 24th Floor
Owner Addr2:	Not reported
Owner City,St,Zip:	New York, NY 10016
Owner Country:	United States of America
Own Op:	4
Sub Type:	P03
Owner Name:	Brad Rinzler
Owner Company:	The Rinzler Family Limited Partnership
Owner Address:	200 Madison Avenue - 24th Floor
Owner Addr2:	Not reported
Owner City,St,Zip:	New York, NY 10016
Owner Country:	United States of America
Own Op:	Document Repository
Sub Type:	NNN
Owner Name:	Not reported
Owner Company:	Bronx Community Board 7
Owner Address:	229-A East 204th Street
Owner Addr2:	Not reported
Owner City,St,Zip:	Bronx, NY 10458
Owner Country:	United States of America
HW Code:	C203061
Waste Type:	VINYL CHLORIDE
Waste Quantity:	UNKNOWN
Waste Code:	Not reported
HW Code:	C203061
Waste Type:	Isopropylbenzene
Waste Quantity:	UNKNOWN
Waste Code:	Not reported
HW Code:	C203061

NESSEN LAMPS SITE FORMERLY (Continued) **1000379735**

Waste Type:	DICHLOROETHYLENE
Waste Quantity:	UNKNOWN
Waste Code:	Not reported
HW Code:	C203061
Waste Type:	MERCURY
Waste Quantity:	UNKNOWN
Waste Code:	Not reported
HW Code:	C203061
Waste Type:	TOLUENE
Waste Quantity:	UNKNOWN
Waste Code:	Not reported
HW Code:	C203061
Waste Type:	COPPER
Waste Quantity:	UNKNOWN
Waste Code:	Not reported
HW Code:	C203061
Waste Type:	CHROMIUM
Waste Quantity:	UNKNOWN
Waste Code:	Not reported
HW Code:	C203061
Waste Type:	TRICHLOROETHENE (TCE)
Waste Quantity:	UNKNOWN
Waste Code:	Not reported
HW Code:	C203061
Waste Type:	ETHYLBENZENE
Waste Quantity:	UNKNOWN
Waste Code:	Not reported
HW Code:	C203061
Waste Type:	LEAD
Waste Quantity:	UNKNOWN
Waste Code:	Not reported
HW Code:	C203061
Waste Type:	ARSENIC
Waste Quantity:	UNKNOWN
Waste Code:	Not reported
HW Code:	C203061
Waste Type:	ZINC
Waste Quantity:	UNKNOWN
Waste Code:	Not reported
HW Code:	C203061
Waste Type:	BENZENE
Waste Quantity:	UNKNOWN
Waste Code:	Not reported
HW Code:	C203061
Waste Type:	XYLENE (MIXED)
Waste Quantity:	UNKNOWN
Waste Code:	Not reported
HW Code:	C203061
Waste Type:	1,1 Dichloroethene
Waste Quantity:	UNKNOWN
Waste Code:	Not reported
Crossref ID:	C203061-02-12
Cross Ref Type Code:	23
Cross Ref Type:	Agreement/Consent Order Number
Record Added Date:	2014-12-04 13:31:00
Record Updated:	2014-12-04 13:31:00
Updated By:	DPKAPLAN

NESSEN LAMPS SITE FORMERLY (Continued) **1000379735**

Crossref ID:	2014000301914
Cross Ref Type Code:	25
Cross Ref Type:	County Recording Identifier
Record Added Date:	2014-12-04 13:32:00
Record Updated:	2014-12-04 13:32:00
Updated By:	DPKAPLAN

FINDS:
Registry ID: 110004334621

Click Here for FRS Facility Detail Report:

Environmental Interest/Information System:
The New York Department of Environmental Conservation Facility Information System (FIS) database houses all information about facilities that are regulated or of environmental interest to the state of New York.
The Resource Conservation and Recovery Act Information System (RCRAInfo) is EPA's comprehensive information system in support of the Resource Conservation and Recovery Act (RCRA) of 1976 and the Hazardous and Solid Waste Amendments (HSWA) of 1984. It tracks many types of information about generators, transporters, treaters, storers, and disposers of hazardous waste.

Click this hyperlink while viewing on your computer to access additional FINDS: detail in the EDR Site Report.

ECHO:

Envid:	1000379735
Registry ID:	110004334621
DFR URL:	http://echo.epa.gov/detailed-facility-report?fid=110004334621
Name:	NESSEN LAMPS SITE FORMERLY
Address:	3200 JEROME AVE
City,State,Zip:	BRONX, NY 10468

E MANIFEST:

Manifest Tracking Number:	020560145JJK
Last Updated Date:	20200319
Shipped Date:	20200313
Received Date:	20200316
Manifest Status:	Signed
Submission Type:	DataImage5Copy
Origin Type:	Service
Generator EPA ID:	NYD001486752
Generator Name:	The Rinzler Family Ltd Partner
Generator Mail Street Number:	Not reported
Generator Mail Street 1:	3200 JEROME AVE
Generator Mail Street 2:	Not reported
Generator Mail City:	BRONX
Generator Mail State:	NY
Generator Mail Zip:	10468-1106
Generator Location Street Number:	Not reported
Generator Location Street 1:	3200 JEROME AVE
Generator Location Street 2:	Not reported
Generator Location City:	BRONX
Generator Location Zip:	10468-1106
Generator Location State:	NY

NESSEN LAMPS SITE FORMERLY (Continued) **1000379735**

Generator Contact Company Name:	Not reported
Designated Facility EPA ID:	NJD980536593
Designated Facility Name:	Veolia Es Technical Solutions Llc
Designated Facility Mail Street Number:	1
Designated Facility Mail Street 1:	Not reported
Designated Facility Mail Street 2:	EDEN LANE
Designated Facility Mail City:	FLANDERS
Designated Facility Mail Zip:	07836
Designated Facility Mail State:	NJ
Designated Facility Location Street Number:	1
Designated Facility Location Street 1:	EDEN LANE
Designated Facility Location Street 2:	Not reported
Designated Facility Location City:	FLANDERS
Designated Facility Location Zip:	07836
Designated Facility Location State:	NJ
Designated Facility Contact Company Name:	Not reported
Manifest Residue Indicator:	N
Rejection Indicator:	N

Federal Waste:

Manifest Tracking Number:	020560145JJK
Waste Line Number:	1
Federal Waste Code:	F001
Federal Waste:	THE FOLLOWING SPENT HALOGENATED SOLVENTS USED IN DEGREASING: TETRACHLOROETHYLENE, TRICHLORETHYLENE, METHYLENE CHLORIDE, 1,1,1-TRICHLOROETHANE, CARBON TETRACHLORIDE AND CHLORINATED FLUOROCARBONS; ALL SPENT SOLVENT MIXTURES/BLENDS USED IN DEGREASING CONTAINING, BEFORE USE, A TOTAL OF TEN PERCENT OR MORE (BY VOLUME) OF ONE OR MORE OF THE ABOVE HALOGENATED SOLVENTS OR THOSE SOLVENTS LISTED IN F002, F004, AND F005; AND STILL BOTTOMS FROM THE RECOVERY OF THESE SPENT SOLVENTS AND SPENT SOLVENT MIXTURES.

State Waste:

Manifest Tracking Number:	020560145JJK
Waste Line Number:	1
State Waste Code Owner:	NY
State Waste Code:	L
State Waste:	Landfill. Waste management method code to be used on e-Manifest only

Transporter:

Manifest Tracking Number:	020560145JJK
Transporter Line Number:	1
Transporter EPA ID:	NYR000081661
Transporter Name:	Brookside Enivronmental Inc.
Manifest Tracking Number:	020560145JJK
Transporter Line Number:	2
Transporter EPA ID:	NJD080631369
Transporter Name:	Veolia Es Technical Solutions

Waste Line:

Manifest Tracking Number:	020560145JJK
Waste Line Number:	1
U.S. DOT Hazardous Indicator:	Y
U.S. DOT ID Number:	NA3082

NESSEN LAMPS SITE FORMERLY (Continued) **1000379735**

U.S. DOT Description:	Na3082, Hazardous Waste, Liquid, N.O.S., (Trichloroethene), 9, Iii, Rq (F001)
Non-Hazardous Waste Description:	Not reported
Number of Containers:	1
Container Type Code:	DM
Container Type Description:	Metal drums, barrels, kegs
Waste Quantity:	55
Quantity Unit of Measure Code:	G
Quantity Unit of Measure Description:	Gallons
Waste Quantity, in Tons:	0.2293578
Acute Waste Quantity, in Tons:	0
Non-Acute Waste Quantity, in Tons:	0.2293578
Waste Quantity, in Kilograms:	208.03441
Acute Waste Quantity, in Kilograms:	0
Non-Acute Waste Quantity, in Kilorgrams:	208.03441
Management Method Code:	H141
Management Method Description:	STORAGE, BULKING AND/OR TRANSFER OFF SITE
Waste Residue Indicator:	N
Quantity Discrepancy Indicator:	N
Waste Type Discrepancy Indicator:	N
Waste Density:	Not reported
Waste Density Unit of Measure Code:	Not reported
Waste Density Unit of Measure Description:	Not reported
Form Code:	Not reported
Form Code Description:	Not reported
Source Code:	Not reported
Source Code Description:	Not reported
Waste Minimization Code:	Not reported
Waste Minimization Code Description:	Not reported
Consent Number:	Not reported
EPA Waste Indicator:	Y

NY MANIFEST:

EPA ID:	NYP003661774
Country:	USA
Name:	NYCDEP
Address:	3200 JEROME AVE
Address 2:	Not reported
City,State,Zip:	BRONX, NY
Zip 4:	Not reported
Location Address 1:	3200 JEROME AVE
Location Address 2:	Not reported
Location City,State,Zip:	BRONX, NY
Location Zip 4:	Not reported
Facility Status:	Not reported
Total Tanks:	Not reported
Code:	BP

Mailing:

Mailing Name:	NYCDEP
Mailing Contact:	MAHENDRA RAMNARINE
Mailing Address 1:	59 17 JUNCTION BLVD
Mailing Address 2:	Not reported
Mailing City,State,Zip:	CORONA, NY 11368
Mailing Zip 4:	Not reported
Mailing Country:	USA
Mailing Phone:	Not reported

NESSEN LAMPS SITE FORMERLY (Continued) **1000379735**

Manifest Data:

Document ID:	NYG2710863
Manifest Status:	Not reported
Trans1 State ID:	RP2213NY
Year:	2003
Trans2 State ID:	Not reported
Generator Ship Date:	12/17/2003
Trans1 Recv Date:	12/17/2003
Trans2 Recv Date:	Not reported
TSD Site Recv Date:	12/17/2003
Part A Recv Date:	Not reported
Part B Recv Date:	Not reported
Generator EPA ID:	NYP003661774
Trans1 EPA ID:	NYD049178296
Trans2 EPA ID:	Not reported
TSDF ID 1:	NYD049178296
TSDF ID 2:	Not reported
Manifest Tracking Number:	Not reported
Import Indicator:	Not reported
Export Indicator:	Not reported
Discr Quantity Indicator:	Not reported
Discr Type Indicator:	Not reported
Discr Residue Indicator:	Not reported
Discr Partial Reject Indicator:	Not reported
Discr Full Reject Indicator:	Not reported
Manifest Ref Number:	Not reported
Alt Facility RCRA ID:	Not reported
Alt Facility Sign Date:	Not reported
MGMT Method Type Code:	Not reported
Waste Code 1:	IGNITABLE WASTE
Waste Code 2:	Not reported
Waste Code 3:	Not reported
Waste Code 4:	Not reported
Waste Code 5:	Not reported
Waste Code 6:	Not reported
Quantity:	00100
Units:	Pounds
Number of Containers:	001
Container Type:	Fiberboard or plastic drums, barrels, kegs
Handling Method:	Burn
Specific Gravity:	01.00

NYC LAND USE:

Name:	Not reported
Address:	3200 JEROME AVENUE
City,State,Zip:	BRONX, NY 10468
Latitude:	40.8774207
Longitude:	-73.8869289
Type Of Ownership Code:	Not reported
Owner Name:	RINZLER FAMILY LIMITED PARNTERSHIP
Borough:	BX
Tax Block:	3323
Tax Lot:	36
Community District:	207
Census Tract 2020:	2041100

NESSEN LAMPS SITE FORMERLY (Continued) **1000379735**

Census Block 2020:	20411001001
Census Tract 2010:	411
Census Block 2010:	1001
School District:	10
City Council District:	11
Fire Company:	L037
Police Precinct:	52
Health Center District:	21
Health Area:	420
Sanitation District Boro:	2
Sanitation District Number:	07
Sanitation Subsection:	2A
Zoning District 1:	C8-2: Commercial Districts
Zoning District 2:	Not reported
Zoning District 3:	Not reported
Zoning District 4:	Not reported
Commercial Overlay 1:	Not reported
Commercial Overlay 2:	Not reported
Special Purpose District 1:	Not reported
Special Purpose District 2:	Not reported
Special Purpose District 3:	Not reported
Limited Height District:	Not reported
Spill Boundary Indicator:	N
Building Class:	W4: EDUCATIONAL STRUCTURES - Training School
Land Use Category:	Public Facilities & Institutions
Number Of Easements:	0
Lot Area:	11500
Total Building Floor Area:	34526
Commercial Floor Area:	34526
Residential Floor Area:	0
Office Floor Area:	0
Retail Floor Area:	0
Garage Floor Area:	0
Storage Floor Area:	0
Factory Floor Area:	0
Other Floor Area:	34526
Total Building Floor Area Source Code:	2
Number Of Buildings:	1
Number Of Floors:	2.0000000
Residential Units:	0
Total Units:	1
Lot Frontage:	200.0000000
Lot Depth:	120.5000000
Building Frontage:	200.0000000
Building Depth:	200.0000000
Extension Code:	N
Proximity Code:	3
Irregular Lot Code:	Y
Lot Type:	3
Basement Type/Grade:	0
Assessed Land Value:	219150.00000
Assessed Total Value:	1645650.00000
Exempt Total Value:	0.00000
Year Built:	1954
Year Altered 1:	2016
Year Altered 2:	0
Historic District Name:	Not reported

NESSEN LAMPS SITE FORMERLY (Continued) **1000379735**

Landmark Status:	Not reported
Built Floor Area Ratio:	3.00000000000
Maximum Allowable Residential Far:	0.00000000000
Maximum Allowable Commercial Far:	2.00000000000
Maximum Allowable Community Facility Far:	4.80000000000
Boro Code:	2
Borough, Tax Block and Lot:	2033230036.00000000
Condominium Number:	Not reported
Census Tract 2:	0411
X Coordinate:	1015519
Y Coordinate:	258966
Zoning Map #:	1d
Zoning Map Code:	Not reported
Sanborn Map #:	214 069
Tax Map #:	21202
E-designation Number:	Not reported
Apportionment BBL:	Not reported
Apportionment Date:	Not reported
Pluto ??? Dtm Base Map Indicator:	1
2007 Flood Insurance Rate Map Indicator:	Not reported
2015 Preliminary Flood Insurance Rate Map Indicator:	Not reported
Version Number:	24v1.1
Changed By DCP:	Not reported

703
SSW
1/2-1
0.808 mi.
4265 ft.

2218 JEROME AVENUE
BRONX, NY 10453

NY Spills **S122254463**
NY E DESIGNATION **N/A**
NY NYC OER
NY NYC LAND USE

Relative:
Lower

Actual:
100 ft.

SPILLS:

Name:	COMMERCIAL
Address:	2218 JEROME AVE
City,State,Zip:	BRONX, NY
Spill Number/Closed Date:	2109005 / 2023-11-29
Facility ID:	2109005
Facility Type:	ER
DER Facility ID:	577985
Site ID:	630976
DEC Region:	2
Spill Cause:	Unknown
Spill Class:	D4
SWIS:	0301
Spill Date:	2022-01-12
Investigator:	HSSEKHON
Referred To:	Not reported
Reported to Dept:	2022-01-12
CID:	Not reported
Water Affected:	Not reported
Spill Source:	Commercial/Industrial
Spill Notifier:	Other
Cleanup Ceased:	Not reported
Cleanup Meets Std:	False
Last Inspection:	Not reported
Recommended Penalty:	False
UST Trust:	False
Remediation Phase:	0
Date Entered In Computer:	2022-01-12

(Continued) **S122254463**

Spill Record Last Update:	2023-11-29
Spiller Name:	BARBARA SOPHER
Spiller Company:	2218 JEROME LLC
Spiller Address:	Not reported
Spiller Company:	999
Contact Name:	NICK RECCHIA
Latitude:	Not reported
Longitude:	Not reported
DEC Memo:	DEC Piper spoke with caller, N. Reccia. Site is a former repair shop. Will be a school. Site is entering NYC OER program, to be a school. SCA is the client. Information will be sent shortly. Title holder of property - 2218 Jerome LLC 6132 Riverdale Avenue Bronx, NY 10471 718-549-9000 development@sophergroup.com Authorized person - Barbara Sopher Vice President - Riverdale Equities (sole member of 2218 Jerome LLC) 917-796-1999 barbara.sopher@sophergroup.com 2/4/22- DEC Piper sent CSL to site owner. Spill transferred to DEC Sekhon as daytime runner. Sub surface report is in DEC Docs. 9/27/23 - Sekhon wfitchett@geiconsultants.com - William (Bill) j. Fitcher (cell 6319057636) nrecchia@geiconsultants.com - Recchia Nicholas Most of the contaminated soil has been excavated from the cellar area and stockpiled on site. The contaminated area in the cellar is planned to be excavated to the top of bedrock, and because of the bedrock depth no endpoint samples will be collected. Contractor completing the excavation to the top of bedrock by the 9/29/23. 10/16/23 - Sekhon Site inspected on 10/12 (PM). Met Nicholas Recchia, Bill Fitchett and Mr. Clay on site. The Site building was originally constructed in 1928 and utilized for auto sales and service. Beginning in the 1990 s, the site was utilized as a furniture warehouse, and in 2013 began to be utilized as a parking garage. Two 550-galon buried gasoline tanks are shown on the 1950 through 1989 Sanborn Fire Insurance Maps. The building contains a partial basement which is believed to have been utilized as a utility room since construction. All the contaminated soil has been excavated from cellar area to the bedrock. The Site is currently undergoing construction/renovation for its future use as a public-school building. The fully renovated basement will continue to be used as a utility room. An active sub-slab depressurization system (SSDS) is being incorporated into the new construction. The SSDS will service the entire building. Contractor will take water samples from excavation and send the same to be analyzed for EPA method 8260 & 8270 as per DER - 10 and send report to DEC for review. 11/17/23 - Sekhon Closure report submitted to DEC for review. DECDOCS 11/29/23 - Sekhon Test Pit Excavation On March 14, 2023, and March 29, 2023, a total of ten test pits were excavated at the Site by NY Engineers, a subcontractor to

(Continued) **S122254463**

the Site owner. The purpose of
the test pits was to provide waste characterization services for soil removal and to delineate the
extent of the petroleum impacted area. Test pit locations were selected based on information
obtained from the Phase II ESA and field observations. Five test pits were conducted in the cellar
and five test pits were conducted in the ground-floor area adjacent to the south of the cellar. The
five test pits in the cellar were completed to the surface of bedrock, which was encountered at a
depth of 1 ft. below cellar grade. The five test pits conducted on the ground floor were also
completed to the surface of bedrock, which was encountered between 2 and 4 ft. below street grade.
Soil samples were logged by a GEI geologist who recorded geologic data, observations regarding
moisture content, the results of PID soil headspace readings, and visual and olfactory observations
regarding the presence of a sheen, discoloration (staining) or odors that may be indicative of the
presence of hydrocarbons or other contaminant residuals. No visual or olfactory evidence of
petroleum odors were identified in any of the ground floor test pits. However, strong petroleum
odors were encountered in the test pits in the cellar. One composite soil sample from the test pits
conducted at the ground floor (WC-1) and one composite soil sample from the test pits conducted in
the cellar (WC-2). The sample collected from the ground floor was composited from the surface to a
depth of between 2 and 4 ft. below surface grade, depending on the bedrock elevation. The sample
collected from the cellar was composite from the surface of the cellar floor to a depth of
approximately 1 ft. below cellar grade. Excavation Water Sampling- Because the excavation extended
to the bedrock surface, confirmation endpoint soil sampling was not completed since no soil was
present to sample. However, perched water was observed on the bedrock surface. As such, a water
sample was collected and analyzed for VOCs via EPA method 8260C and SVOCs via EPA method 8270D.
York prepared the results of the samples. Table 3 presents the results of the excavation water
sampling and provides a comparison to the NYSDEC Technical and Operation Guidelines (TOGs)
Standards and Guidance Values. There were two slight exceedances of NYSDEC TOGs Standards or
Guidance Values. The VOC 1,2-dichlorobenzene was detected at 6.8?g/L, above its NYSDEC TOGs
Standard of 3?g/L. The VOC chlorobenzene was detected at 17?g/L, above its NYSDEC TOGs Standard of
5?g/L. No other exceedances of NYSDED TOGs Standards or Guidance Values were detected. Remedial
Excavation Soil analytical results as well as visual and olfactory observations from samples

(Continued) **S122254463**

collected within the cellar indicated that petroleum-impacted soil was present beneath the cellar floor area. However, soil analytical results from soil samples collected from the ground floor adjacent to the cellar indicated that petroleum-impacted soil is not present beneath the ground floor of the building. Therefore, it is concluded that impacts to soil from the former USTs was present only in the cellar area. The remedial excavation was conducted from September 14, 2023, to October 2, 2023. Foreview Inc., the general contractor, excavated contaminated soil from the cellar of the Site. The remedial excavation was performed utilizing hand shovels and buckets. Buckets were lifted out of the cellar via a pulley system, and a wheelbarrow was used to stockpile the contaminated soil on 6-mil plastic sheeting. The stockpile area was located along the west wall of the building. The cellar excavation was conducted from the surface of the basement grade to bedrock, which was encountered at about 1 ft. below basement grade. All soil from the cellar floor was excavated and removed from the Site. VOCs, PAHs, Paint Filter VOCs and PAHs were detected at concentrations below the UUSCOs, in all soil samples, with the exception of methylene chloride in soil from the cellar composite sample WC-2. No free liquids were identified during the paint filter analysis. Metals Metals were detected at concentrations below the UUSCOs, with the exception of lead and nickel. Lead was detected at 178 mg/Kg, above its UUSCO of 63 mg/kg, in soil from the cellar composite sample WC-2. The RRSCO for lead is 400 mg/Kg. Nickel was detected at 39.7 mg/Kg in the ground floor composite sample WC-1, slightly above its UUSCO of 30 mg/Kg and well below its RRSCO of 310 mg/KG. TCLP analysis determined that no metals were present at hazardous concentrations. PCBs Total PCBs were detected at 0.217 mg/Kg, slightly above the UUSCO of 0.1 mg/Kg, and well below the RRSCO of 1 mg/Kg. Based upon GEI s field observations and test pit soil sample results, no petroleum-impacted soils are remaining in connection with reported spill. based upon to submitted report, case closed.

Remarks: Historic spill. Many unknowns at this time concerning material spilled, amount spilled. Clean-up pending.

All Materials:

Site ID: 630976
Operable Unit ID: 1378080
Operable Unit: 01
Material ID: 2391733
Material Code: 0066A
Material Name: unknown petroleum
Case No.: Not reported
Material FA: Petroleum
Quantity: Not reported

(Continued) **S122254463**

Units: Not reported
Recovered: Not reported
Resource Affected: Soil
Oxygenate: Not reported

E DESIGNATION:
Name: LOT 17,TAXBLOCK 3186
Address: 2218 JEROME AVENUE
City,State,Zip: BRONX, NY
Tax Lot(s): 17
Tax Block: 3186
Borough Code: Not reported
E-No: E-442
Effective Date: Not reported
Satisfaction Date: Not reported
Ceqr Number: 17DCP019X
Ulurp Number: 180051AZMX 180050AZRX
Zoning Map No: 3b 3c

Description: Air Quality - HVAC fuel limited to natural gas;Exhaust stack location limitations;Hazardous Materials* Phase I and Phase II Testing Protocol;Window Wall Attenuation & Alternate Ventilation
Lot Remediation Date: Not reported

NYC OER:
Name: 2218 JEROME AVENUE
Address: 2218 JEROME AVENUE
City,State,Zip: BRONX, NY
Latitude: 40.857217
Longitude: -73.904575
OER Project Numbers: 22TMP0140X,22EHAN035X
BBL: 2031860017
OER Program: E/RD (Review)
Class: Active (A)
Phase: Construction
URL: https://a002-epic.nyc.gov/app/workspace/31587/docrepository
Postcode: 5
Community Board: 14
Council District: 239
Census Tract: 2014055
BIN: 2031860017
NTA: Fordham South

NYC LAND USE:
Name: Not reported
Address: 2218 JEROME AVENUE
City,State,Zip: BRONX, NY 10453
Latitude: 40.8569610
Longitude: -73.9043517
Type Of Ownership Code: Not reported
Owner Name: 2218 JEROME
Borough: BX
Tax Block: 3186
Tax Lot: 17
Community District: 205

(Continued) **S122254463**

Census Tract 2020:	2023900
Census Block 2020:	20239003001
Census Tract 2010:	239
Census Block 2010:	3001
School District:	10
City Council District:	14
Fire Company:	L033
Police Precinct:	46
Health Center District:	25
Health Area:	1600
Sanitation District Boro:	2
Sanitation District Number:	05
Sanitation Subsection:	2A
Zoning District 1:	R7A: Residential Districts
Zoning District 2:	Not reported
Zoning District 3:	Not reported
Zoning District 4:	Not reported
Commercial Overlay 1:	C2-4
Commercial Overlay 2:	Not reported
Special Purpose District 1:	J
Special Purpose District 2:	Not reported
Special Purpose District 3:	Not reported
Limited Height District:	Not reported
Spill Boundary Indicator:	N
Building Class:	G1: GARAGES AND GASOLINE STATIONS - All Parking Garages
Land Use Category:	Parking Facilities
Number Of Easements:	0
Lot Area:	14800
Total Building Floor Area:	29600
Commercial Floor Area:	29600
Residential Floor Area:	0
Office Floor Area:	0
Retail Floor Area:	0
Garage Floor Area:	29600
Storage Floor Area:	0
Factory Floor Area:	0
Other Floor Area:	0
Total Building Floor Area Source Code:	2
Number Of Buildings:	1
Number Of Floors:	2.0000000
Residential Units:	0
Total Units:	1
Lot Frontage:	148.0000000
Lot Depth:	100.0000000
Building Frontage:	148.0000000
Building Depth:	100.0000000
Extension Code:	N
Proximity Code:	3
Irregular Lot Code:	N
Lot Type:	3
Basement Type/Grade:	0
Assessed Land Value:	138150.00000
Assessed Total Value:	633150.00000
Exempt Total Value:	0.00000
Year Built:	1928
Year Altered 1:	0
Year Altered 2:	0

(Continued) **S122254463**

Historic District Name:	Not reported
Landmark Status:	Not reported
Built Floor Area Ratio:	2.00000000000
Maximum Allowable Residential Far:	4.00000000000
Maximum Allowable Commercial Far:	0.00000000000
Maximum Allowable Community Facility Far:	4.00000000000
Boro Code:	2
Borough, Tax Block and Lot:	2031860017.00000000
Condominium Number:	Not reported
Census Tract 2:	0239
X Coordinate:	1010709
Y Coordinate:	251506
Zoning Map #:	3c
Zoning Map Code:	Not reported
Sanborn Map #:	215 057
Tax Map #:	21110
E-designation Number:	E-442
Apportionment BBL:	Not reported
Apportionment Date:	Not reported
Pluto ??? Dtm Base Map Indicator:	1
2007 Flood Insurance Rate Map Indicator:	Not reported
2015 Preliminary Flood Insurance Rate Map Indicator:	Not reported
Version Number:	24v1.1
Changed By DCP:	Not reported

704
NW
1/2-1
0.844 mi.
4456 ft.

TERRACE VIEW AVENUE OER **NY SHWS** **S132119384**
7 TERRACE VIEW AVENUE **N/A**
BRONX, NY 10463

Relative:
Lower

Actual:
20 ft.

SHWS:

Name:	TERRACE VIEW AVENUE OER
Address:	7 TERRACE VIEW AVENUE
City,State,Zip:	BRONX, NY 10463
Program:	HW
Site Code:	655594
Classification:	P
Region:	2
Acres:	0.188
HW Code:	231156
Record Add:	08/01/2023
Record Upd:	06/14/2024
Updated By:	WBBENNET

Site Description: "LOCATION: The site is located at 7 Terrace View Avenue in the Marble Hill neighborhood of New York County, New York. The site is bounded by Terrace View Ave to the south, and by adjacent parcels on all other sides. SITE FEATURES: Currently, the site is vacant and undeveloped. CURRENT ZONING AND LAND USE: The site is currently vacant and undeveloped. It is located within an urban area zoned M1-1 (manufacturing). The M1 zones typically include light industrial uses. The surrounding parcels are currently utilized for one to two family residential use, commercial use and office buildings, and industrial and manufacturing uses. PAST USE OF THE SITE: Unknown no Phase I investigation has been conducted to determine former uses of the site. SITE GEOLOGY AND HYDROGEOLOGY: Subsurface soils consist of approximately 6 feet of poorly graded brown to light brown sand with trace amounts of slit and gravel. Groundwater was not encountered

TERRACE VIEW AVENUE OER (Continued) **S132119384**

	during the Remedial Investigation, as shallow refusal at approximately 6 feet below the ground surface prevented the installation of monitoring wells."
Env Problem:	"Soil: Twelve soil samples were collected from six soil borings completed in March 2023. There were no detections of VOCs, SVOCs, PCBs, or PFAS in soils that exceeded their respective UUSCOs or guidance values. The following metals were detected at concentrations exceeding their respective UUSCOs: arsenic (max. 13.6 ppm in SB-4 0-2), barium (max. 434 ppm in SB-4 0- 2), copper (max. 93 ppm in SB-1 4-6), lead (max. 524 ppm in SB-4 0-2), nickel (max. 42.3 ppm in SB-4 0-2), selenium (max. 4.04 ppm in SB-9 0-2), zinc (max. 573 ppm in SB-4 0-2), and mercury (max. 0.524 ppm in SB-4 0-2). The following pesticides were detected at concentrations exceeding their respective UUSCOs: 4,4 -DDE (max. 0.00355 ppm in SB-4 0-2) and 4,4 -DDT (max. 0.00602 ppm in SB-4 0-2). Soil Vapor: Seven soil vapor samples were collected in March 2023 from seven vapor probes (installed approximately 6 ft bgs). The following constituents were detected: carbon tetrachloride (max. 0.49 ug/m3 in SV-3), PCE (max. 96 ug/m3 in SV-4), and TCE (max. 0.52 ug/m3 in SV-2). "
Health Problem:	"As information for this site becomes available, it will be reviewed by the NYSDOH to determine if site contamination presents public health exposure concerns."
Dump:	Not reported
Structure:	Not reported
Lagoon:	Not reported
Landfill:	Not reported
Pond:	Not reported
Disp Start:	Not reported
Disp Term:	Not reported
Lat/Long:	Not reported
Dell:	Not reported
Record Add:	Not reported
Record Upd:	Not reported
Updated By:	Not reported
Own Op:	1
Sub Type:	03
Owner Name:	Not reported
Owner Company:	7-15 Terrace View Avenue LLC
Owner Address:	56 New Hook Road
Owner Addr2:	Not reported
Owner City,St,Zip:	Bayonne, NJ 07002
Owner Country:	United States of America
HW Code:	Not reported
Waste Type:	Not reported
Waste Quantity:	Not reported
Waste Code:	Not reported
Crossref ID:	Not reported
Cross Ref Type Code:	Not reported
Cross Ref Type:	Not reported
Record Added Date:	Not reported
Record Updated:	Not reported
Updated By:	Not reported

705
West
1/2-1
0.852 mi.
4500 ft.

5055 BROADWAY
5055 BROADWAY
MANHATTAN, NY

NY NYC OER **S129932500**
N/A

Relative:
Lower

Actual:
37 ft.

NYC OER:

Name:	5055 BROADWAY
Address:	5055 BROADWAY
City,State,Zip:	MANHATTAN, NY
Latitude:	40.870136
Longitude:	-73.915516
OER Project Numbers:	21TMP1280M,21EH-N270M
BBL:	1022430255
OER Program:	VCP (Withdrawn), E/RD (Review)
Class:	Active (A)
Phase:	Construction
URL:	https://a002-epic.nyc.gov/app/workspace/26077/docrepository
Postcode:	12
Community Board:	10
Council District:	307
Census Tract:	1000000
BIN:	1022430255
NTA:	Marble Hill-Inwood

706
NNW
1/2-1
0.880 mi.
4647 ft.

275 WEST 231ST STREET
275 WEST 231ST STREET
BRONX, NY 10463

NY SHWS **S108764992**
NY Spills **N/A**

Relative:
Lower

Actual:
19 ft.

SHWS:

Name:	275 WEST 231ST STREET
Address:	275 WEST 231ST STREET
City,State,Zip:	BRONX, NY 10463
Program:	HW
Site Code:	637155
Classification:	P
Region:	2
Acres:	0.080
HW Code:	203157
Record Add:	06/07/2022
Record Upd:	05/14/2024
Updated By:	SXDEYETT
Site Description:	"The proposed site is located just east of the northeast corner of West 231st St and Corlear Avenue at 275 West 231st St., Bronx, NY 10463 (Figure 1). The proposed site is in Bronx County. The Site is a one-story commercial building, and its current use is unknown. The building on site was built in 1949. Past uses include computer repair."
Env Problem:	"The property was first identified as a spill due to free-phase product noted at an adjacent property excavation. From 2007 to 2013, several soil and groundwater samples were taken in and around the property. Eight (8) soil borings with three (3) soil samples were taken in the northwest corner of the basement in the location of an oil tank. These samples were only analyzed for Volatile Organic Compounds (VOCs). Four (4) groundwater samples were taken from wells in the sidewalk and the adjacent property s rear yard. Soil samples show VOCs as non-detect (ND) to 20 parts per million of naphthalene; slightly over the unrestricted soil cleanup objective (SCO) of 12

275 WEST 231ST STREET (Continued) **S108764992**

ppm. Four (4) groundwater samples were collected from monitoring wells adjacent to the site. Groundwater samples returned maximum PCE concentrations of 380 ug/L in the downgradient well; above the guidance value of 5 ppb. The upgradient well returned a maximum value of PCE of 10 ppb."

Health Problem: "As information for this site becomes available, it will be reviewed by the NYSDOH to determine if site contamination presents public health exposure concerns."

Dump: Not reported
Structure: Not reported
Lagoon: Not reported
Landfill: Not reported
Pond: Not reported
Disp Start: Not reported
Disp Term: Not reported
Lat/Long: Not reported
Dell: Not reported
Record Add: Not reported
Record Upd: Not reported
Updated By: Not reported
Own Op: Not reported
Sub Type: Not reported
Owner Name: Not reported
Owner Company: Not reported
Owner Address: Not reported
Owner Addr2: Not reported
Owner City,St,Zip: Not reported
Owner Country: Not reported
HW Code: Not reported
Waste Type: Not reported
Waste Quantity: Not reported
Waste Code: Not reported
Crossref ID: Not reported
Cross Ref Type Code: Not reported
Cross Ref Type: Not reported
Record Added Date: Not reported
Record Updated: Not reported
Updated By: Not reported

SPILLS:

Name: ASSOCIATES COMPUTER
Address: 275 WEST 231ST STREET
City,State,Zip: NY 10463
Spill Number/Closed Date: 0750551 / Not Reported
Facility ID: 0750551
Facility Type: ER
DER Facility ID: 333662
Site ID: 384248
DEC Region: 2
Spill Cause: Equipment Failure
Spill Class: Not reported
SWIS: 0301
Spill Date: 2007-07-11
Investigator: SJWALSH
Referred To: Not reported
Reported to Dept: 2007-07-12
CID: Not reported

275 WEST 231ST STREET (Continued) **S108764992**

Water Affected:	Not reported
Spill Source:	Private Dwelling
Spill Notifier:	DEC
Cleanup Ceased:	Not reported
Cleanup Meets Std:	False
Last Inspection:	Not reported
Recommended Penalty:	False
UST Trust:	Not reported
Remediation Phase:	1
Date Entered In Computer:	2007-07-12
Spill Record Last Update:	2022-06-02
Spiller Name:	ERIC CHEN
Spiller Company:	ASSOCIATES COMPUTER
Spiller Address:	275 W 231ST STREET
Spiller Company:	999
Contact Name:	ERIC CHEN
Latitude:	40.8803555
Longitude:	-73.9074104
DEC Memo:	07/12/07-Hiralkumar Patel. visited site based on oil contaminated soil at site 3120 Corlear avenue, which is under construction and is located behind subject site. during first visit on 04/23/07 at 3120 Corlear ave site, found that developer of construction site, Mr. Chen, is the same person who runs business at sujbect site. during visit, found oil on water in construction area, so visited subject site and found site has 2000 gal underground tank, sitting on floor, in tank vault with access. during visit in April, asked Mr. Chen to run tank test to check any leak from tank system. in June 2007 found that PTC did tank only test. spoke with Joe at PTC. he mentioned that when he reached for system test, he found all lines were disconnected and owner asked him to test tank only. tank only passed the test (see test result in file). Joe mentioned that tank is 2000 gal capacity. spoke with Mr. Chen in June. he mentioned that lines running aboveground, so hasn't been tested. revisited site on 07/11/07. visited both, construction site as well as subject site. found free product on water in construction site in corner close to suject site. spoke with Mr. Chen. went into tank vault at subject site. found oil on tank vault floor. asked Mr. Chen to test lines which are running underground (not aboveground). also during site visit, found pipe inside boiler room, where water was being dumped and this water is from construction area at 3120 Corlear ave, which is contaminated. asked Mr. Chen to stop pumping water into this pipe, as Mr. Chen doesn't know where it goes (in ground or city sewer system). see photographs and video, from construction site and tank vault at subject site, on E-Docs. Eric Chen Chairman Pan East Realty Inc. 275 W 231st Street Bronx, NY 10463 PH. (718) 543-3364 (O) (917) 560-9022 (C) FAX (718) 548-0343 email: ericpchen@yahoo.com Lai-Ho Chen President Pan East Realty Inc. 275 W

275 WEST 231ST STREET (Continued) **S108764992**

231st Street Bronx, NY 10463
received call from Paul from ECO system. he went to site and punched couple of holes in ground at
construction site, from building corner where oil found to sump location. he found oil in each
hole. he went to tank vault at 275 w 231st street and found oil into tank vault also. Paul proposed
to install recovery well inside tank vault. he mentioned that construction area is about 5 ft below
tank vault bottom (means lowest point is construction site then tank vault). asked Paul to do
complete groundwater delineation before deciding recovery well location. he also proposed to
install oil/water separator before discharging water into city sewer. he mentioned that he found
two unknown pipes in boiler room that he will check where these lines go. asked him to test all
underground lines associated with tank, register tank and complete groundwater delineation with
site specific groundwater flow direction. Paul Ciminello Ecosystems Strategies Inc. Ph. (845)
452-1658 (O) (914) 475-4208 (C) email: paul@ecosystemsstrategies.com
07/16/07-Hiralkumar Patel.
sent STIP to Mr. Chen requiring tank registration, tightness test for underground lines,
delineation of soil & groundwater contamination, endpoint samples, and implementation of interim
remedial measures. letter emailed to Mr. Chen and Mr. Ciminello with tank registration form and
instruction. 07/23/07-Hiralkumar Patel. spoke with Mr. Chen. asked him to send signed stip to
Jefferey Vought, as i will not be in office from July 30 to Aug. 10. sent email to Mr. Chen with
Vought's contact number and asked him to contact Vought if have any questions. 08/14/07-Hiralkumar
Patel. received letter from NYC DOB (on 07/27/07). as this site doesn't have E designation, DOB has
no authority to revoke or withhold issuance of construction permits. 09/06/07-Hiralkumar Patel.
left message for Mr. Chen to submit signed STIP by 09/11/07. spoke with Paul and asked him to
submit delineation report. 09/10/07-Hiralkumar Patel. received message from Mr. Chen. he will
submit signed STIP by end of this week (Sep. 14, 2007). 09/11/07-Hiralkumar Patel. received email
from Adam from eco systems. they will submit signed STIP with report documenting cleanup in
northwest portion of construction site. 09/17/07-Hiralkumar Patel. spoke with Paul. they haven't
done any investigation inside building along old supply line and pipe inside boiler room, where
water/oil from construction site was being dumped. they are working on it. asked Paul to register
current tank. received signed STIP. 09/28/07-Hiralkumar Patel. received email from Adam with
updates. Ecosystems met contractor for line testing for UST system. they are waiting for proposal

275 WEST 231ST STREET (Continued) **S108764992**

and availability. also working to find out discharge of drain inside boiler room.
10/29/07-Hiralkumar Patel. spoke with Paul at Ecosystems. asked to submit work plan for
investigation inside building at 275 W 231st st. including well on sidewalk along W 231st street.
11/01/07-Hiralkumar Patel. received Status Report from Ecosystems. abstract: - site A: 3120 Corlear
Avenue. site B: 275 W 231st Street - 1780 tons of petroleum contaminated soil were excavated from
sourthern protion of site A(this is close to site B) - proximity to the adjoining building at site
B and the presence of shallow groundwater along the southern site A border, limited the excavation
of all contaminated soil and a small amount of soil exhibiting field indications of contamination
was left in situ. - tank at site B was tested for tightness and found tight (tank only test result
included in report) - following tightness test, all pertinent lines were severed and the tank was
cut and removed from site B - during removal of tank at site B, the feed and return lines were
presure tested. integrity of both lines was documented, indicating that the lines were not likely
to be the source of the release (no test results in report)
---------- - no pressure testing
possible for fill and vent line for tank at site B - after excavation and free product removal from
southern portion of site A, no evidence of remaining free product in pooled water was observed at
site, however, a very slight sheen and faint petroleum odor was noted - four temporary wells were
installed at site A - groundwater was encountered from one to three ft bsg during well installation
-------- - at least one purge volume of water (three times the static well volume) was removed
before groundwater samples were collected - general direction of groundwater flow at the site A was
determined to be ina southerly direction ---------- - PCE contamination found in groundwater
samples from three wells during two sampling events ---------- - laboratory data indicated that
the PCE in groundwater is not affecting soils at site A **-proposed actions: - pooled water that
exhibits a petroleum sheen and odor, located at the southern portion of site A, will be vacuumed
and removed for proper disposal as NON-HAZARDOUS petroleum contaminated waste (assumptions:
concentrations of PCE in groundwater at site A are not significant enough to classify the water as
hazardous waste and that pooled water is not truely representative of groundwater at site A)
---------- - in conjuction with removal of pooled water, a temporary sump will be installed in
the area of formerly observed free product - temporary sump should then be removed prior to
installation of the proposed building slab at site A - vapor barrier

275 WEST 231ST STREET (Continued) **S108764992**

will be installed under the
proposed foundation for the building at site A - proposing soil and groundwater investigation at
site B - five soil borings will be extended through the former tank vault area at site B - one
groundwater monitoring well will be installed at the southern side of site B (along W 231st Street)
PCE values in groundwater: --------Aug. 2007-------Sep. 2007
MW-1--------760----------1,000
MW-2--------540----------880 MW-3--------320----------410 based on groundwater flow
direction, MW-4 is upgradient well where no PCE contamination found and MW-1 is downgradient well
where heaviest PCE contamination noted and it increased ---------- this report is missing
following information: - tightness test data for supply and return line for tank at site B -
investigation of drain inside boiler room at site B where contaminated water was being dumped -
tank registration left message for Adam at Ecosystems asking above missing informations. informed
him that if test results of supply and return lines are not available then soil investigation must
be done along these lines. also the department requires soil investigation in building corner close
to construction site where free product was found. 11/23/07-Hiralkumar Patel. received memo from
Paul. they are proposing following work: - soil borings will be done in tank room as well as inside
basement (if possible) at site B - three permanent monitoring wells will be installed; one in the
sidewalk at the southern side of site B, one in the sidewalk at the corner of W 231st St and
Corlear Ave, and one in sidewalk in front of future building at site A - sub-slab vapor barrier
will be installed during construction of site A Paul mentioned that third well in front of site A
will be installed when it will be safe. 12/06/07-Hiralkumar Patel. received email from Adam. they
did borings inside tank room as well as in basement in vicinity of the former access-way (?). total
7 samples were collected. field observation shows contamination under tank room floor as well as
under basement floor near access-way. 01/16/08-Hiralkumar Patel. sent email to Adam requiring
submission of investigation report. 01/29/08-Hiralkumar Patel. received email from Adam. they will
submit investigation report within next two weeks. 02/20/08-Hiralkumar Patel. spoke with Paul. he
will sen sample analyticals and site map with sampling locations. Paul mentioned that during
investigation they found two more pipes in tank room and found that pipes ends near current boiler
room. Paul believes that these pipes were old supply and return lines and as they were cut open
underground, oil might have leaked out from these pipes under boiler room floor and as pipes are

275 WEST 231ST STREET (Continued) **S108764992**

old, they might be broken somewhere underground near back of building where construction site is
and where free product was found during earlier site visits. asked Paul to send site map with
approx. location of these old pipes. Paul will do borings inside boiler room to check any
contamination. he mentioned that no contamination found under the tank room floor.
02/22/08-Hiralkumar Patel. received email from Paul with status report. abstract: - inspected drain
in boiler room (where Mr. Chen was dumping contaminated water from construction site) - water was
introduced to the drain in the boiler room and was observed, at the access ports, to be flowing in
southerly direction through a pipe which continued south, exiting the building toward W 231st St -
performed inspection of three pipes located in the western wall of the former tank vault - pipes
were connected to former 2,000 gal fuel oil tank and were severed during tank removal in Oct. 2007;
however, those pipes were not associated with known fill, vent or boiler feed lines, which were
also severed during tank removal ---------- - no terminus was observed for any of the pipes;
however, it was noted that the pipes continued in a straight line in a southwesterly direction
toward the boiler room (???) --------- - strong petroleum odors and fuel oil was observed on the
plumbing snake upon removal from each of the pipes ---------- - observation suggest that the
pipes may have been used as fill, vent and boiler feed lines for former tank, prior to being
updated by those pipes which are known to have been used most recently - presence of fuel oil in
old lines suggests that overfilling of the tank likely resulted in spillage product into the unused
pipes, which may have discharged direcly into the subsurface ---------- - advanced seven
borings into tank vault area in the northeast corner of the basement, and one boring near the
former doorway to parking lot in the back of the building (which is currently under construction),
in northwest portion of the basement - sampling was conducted at each boring location at two-feet
intervals to maximum depth of 6 ft bg or until refusal was reached - subsurface soils encountered
during the extension of soil borings generally consisted of brown or gray, moist, fine to medium
texture sand ---------- - groundwater was encountered at approx. 4 ft below surface grade
within former tank vault area (surface grade of tank vault base is approx. 8 ft below the surface
grade of basement floor) - strong to moderate petroleum odors were observed at each boring location
------- - seven soil samples were collected from three boring and found refusal at other five
borings - contamination found only in sample from boring H-8 at depth

275 WEST 231ST STREET (Continued) **S108764992**

0-2 ft, but found clean oil
at 2-4 ft in same boring - boring H-8 was advanced in area of former doorway **-recommendations: -
additiona subsurface investigation be conducted to delineat the extent of contamination beneath the
western and northwestern portion of the building - groundwater investigation to determine potential
impacts to groundwater ------ groundwater found at approx. 4 ft below tank vault floor, so
groundwater might be about 20-23 ft below street (8-10 ft basement floor + 8 ft tank vault base + 4
ft depth to groundwater) ---------- 02/29/08-Hiralkumar Patel. spoke with Mr. Chen. he
mentioned that most recent active supply line was running aboveground (still present), not
underground. spoke with Mark at PTC. asked him to find whether they removed any lines while they
removed tank from site. left message for Paul. 03/03/08-Hiralkumar Patel. received email from Adam.
he mentioned that old lines are located about 12 inches below vault ceiling (means lines were
coming out from top of tank) and visible portions of pipes are oriented at an angle extending in
the general direction of the boiler room. he also mentioned that A correction to the Status Report
should be noted: The pipes were not actually snaked with a plumbing snake, but with a steel tape
reel (used for fishing electrical wire). The steel tape is significantly more rigid than a plumbing
snake. Any changes in pipe direction would have been registered by some degree of resistance when
advancing the tape. No resistance was encountered and it was therefore concluded that were no
changes in pipe direction. 03/11/08-Hiralkumar Patel. left message for Paul to confirm presence of
most recent supply line alongwith old lines. also asked to submit schedule for additional soil
investigation inside building. 03/25/08-Hiralkumar Patel. sent email to Paul requiring work
schedule for addditional soil investigation and to confirm presence of most recent supply/return
lines. 03/26/08-Hiralkumar Patel. received email from Adam. they have scheduled soil investigation
on 03/28/08. will submit photographic record of pipes in the former tank vault area.
03/27/08-Hiralkumar Patel. received email from Adam. they re-scheduled sampling on 04/01/08.
04/11/08-Hiralkumar Patel. received email from Adam. they conducted soil sampling on 04/01/08. will
submit report by end of April 2008 with photos and descriptions of the pipes present in the former
tank vault wall. they got permit for sidewalk well installation. will schedule well installation.
04/15/08-Hiraklumar Patel. sent email to Adam inquiring status of sample analyticals.
04/25/08-Hiralkumar Patel. spoke with Paul. they received sample analyticals and preparing report.

275 WEST 231ST STREET (Continued) **S108764992**

05/20/08-Hiralkumar Patel. received email from Adam. will submit report by 06/02/08.
06/16/08-Hiralkumar Patel. received email from Adam. they will install monitoring wells on
06/26/08. 06/17/08-Hiralkumar Patel. sent email to Adam. asked him to submit report for soil
investigation inside building. 06/18/08-Hiralkumar Patel. received status report from Adam.
abstract: - inspected four pipes located within the western wall of the former tank vault,
Ecosystems suggested that the pipes may have formerly been the fill, vent and/or boiler feed lines,
which were not disconnected from the tank following installation of newer, most recent used lines -
petroleum release is likely to be associated with overfilling of the former tank and spillage of
product into these lines - total of five borings were advanced below the northwestern portion of
the building - field evidence of petroleum contamination (petroleum odors and PID readings) were
observed at each boring location - due to poor recovery, total of three soil samples (2HB-1 [6-8'],
2HB-2 [6-8'] and 2HB-4 [0-2']) were collected for analysis - high PID values found in 2HB-1 (285
ppm at 6-8 ft) - found VOC contamination in samples 2HB-1 and 2HB-2, mostly below TAGM except
Naphthalene in sample 2HB-2 (20,000 ppb at 6-8 ft) - will do groundwater delineation via
installation of wells - will submit RAP once get groundwater delineation data found PBS
registration. PBS #: 2-610703. spoke with Paul at Ecosystems. they have installed wells and
finished work yesterday. will sample wells next week and sumbit report once lab data available.
08/04/08-Hiralkumar Patel. spoke with Paul at Ecosystem. they sampled wells last week and waiting
for results. 10/14/08-Hiralkumar Patel. received letter report from Ecosystems. abstract: -
installed three monitoring wells - no contamination found in groundwater samples from all three
wells - wells were installed to depth of 26 to 30 ft bg and water table was found between 15 and 21
ft bg - no evidence of contamination observed during well installation (but no PID readings
available in well logs) ---------- - found high PID reading (157 ppm) at well casing
in well MW-1 which is installed in front of 275 W 231st street site (source site as had leaking
tank in basement) spoke with Adam. he mentioned that Richard Greenemeier is new project manager. he
will ask rick to submit PID readings in well logs. 12/19/08-Hiralkumar Patel. received message from
Laura Liddy, consultant working for next door property at 277-279 w 231st street, doing
environmental assessment. Laura asked about groundwater contamination. Laura Liddy JJ Blake Ph.
(631) 987-2852 spoke with Laura and informed her that there is no

275 WEST 231ST STREET (Continued) **S108764992**

contamination found in
groundwater samples. Laura asked about PERC contamination in groundwater as found earlier in water
samples from excavation site. Laura mentioned that there was a former dry cleaner at 271 W 231st
street. 03/02/09-Hiralkumar Patel. spoke with Richard at ecosystems. will submit some documents
today. received remedial work plan from Richard. abstract: - subsurface in the northwest corner of
the on-site structure will be treated by injection of regenox - area selected for treatment is 12'
by 4' area across a minimum vertical thickness of 10' - two weeks after the injection event, two
soil samples will be collected from the treated area for VOC and SVOC analysis - off-site
groundwater monitoring wells will also be sampled - if concentrations remains above limit, soils
will be re-sampled after an interval of three months and again after six months 03/05/09-Hiralkumar
Patel. spoke with Richard. informed him that this RAP is not approved and it may require pilot
study before implementation. 08/26/09-Hiralkumar Patel. 3:22 PM:- spoke with Richard. no work done
yet. he will talk to Paul. 09/01/09-Hiralkumar Patel. discussed with DEC Austin. he asked to check
basement in building at the corner of W 231st street and Corlear ave (possible downgradient site).
he also asked for possible further delineation including water sample near former door way. 2:05
PM:- left message for Paul. 2:45 PM:- spoke with Paul and asked him about groundwater sampling from
existing wells. he hasn't done yet. he will send email with schedule. also asked him to submit
site-specific groundwater flow direction (using permanent wells), all boring depths in reference to
street level and possiblity of groundwater sampling in area near previous door way at the back of
the basement. Paul will talk to Mr. Chen. 2:53 PM:- spoke with Mr. Chen. he will discuss with Paul.
09/24/09-Hiralkumar Patel. 1:27 PM:- left message for Paul.
09/28/09-Hiralkumar Patel. 2:54 PM:-
left message for Paul about site visit. 11/09/09-Hiralkumar Patel.
3:28 PM:- received email from
Richard from Ecosystem with possible dates for site visit.
11/10/09-Hiralkumar Patel. 1:17 PM:-
sent email to Richard to schedule site visit at 11 AM on 11/16/09. asked him to confirm with Eric.
11/13/09-Hiarlkumar Patel. spoke with Rich to confirm site visit on 11/16/09. Rich asked to
re-schedule a site visit. he will talk to Eric and will send timing.
11/17/09-Hiralkumar Patel.
11:07 AM:- received message from Rich. he will meet at site at 11 AM on 11/19/09.
11/19/09-Hiralkumar Patel. 11:00 AM:- visited site. met Rich and Mr. Chen. inspected basement at
the subject site and at adjacent property 277-279 W 231st street for possible boring locations for

275 WEST 231ST STREET (Continued) **S108764992**

further delineation. as per Rich, no more area available in basement at the subject site for
additional borings. boring/well installation is possible in alleyway behind adjacent building,
between the adjacent building and building at 3120 Corlear ave. asked Rich to install borings in
alleyway for soil delineation. if contaminated soil extends to groundwater, then at a minimum one
monitoring well in alleyway. also asked Rich to submit summary table of each boring depths in
reference to one point. Scott Robert Realty **owner of 277-279 W 231st Street** contact: Gary Moore
Ph. (718) 884-2200 Fax (718) 601-8664 01/21/10-Hiralkumar Patel. 9:48 AM:- spoke with Rich about
off-site investigation. no work done yet. asked Rich to submit work schedule by end of 01/29/10.
02/01/10-Hiralkumar Patel. received email from Rich (at 5:01 PM on 01/29/10). Rich mentioned that
due to space restrictions, they only can install 3/4 inch well in backyard of 277 W 231st street.
Rich mentioned that boring will be installed to depth of minimum of 20 ft bg and will collect soil
samples with PID readings. if no PID reading, then collect soil sample at groundwater interface.
will collect groundwater. Rich mentioned that soil and groundwater samples will be analyzed for
VOCs (STARS list) and PAH. 02/02/10-Hiralkumar Patel. 3:47 PM:- sent email to Rich and informed
that soil and groundwater samples must be analyzed for full list of VOCs (not STARS only).
03/31/10-Hiralkumar Patel. 3:43 PM:- spoke with Rich. they have scheduled well installation, in
backyard of 277 W 231st Street, on 04/09/10. 05/05/10-Hiralkumar Patel. 8:26 PM:- received message
from Rich. 3:40 PM:- spoke with Rich. he mentioned that sub-contractor refused to lower his
geoprobe into backyard of 277 W 231st street and asked for ramp. Mr. Chen will build a ramp and
then they will do required investigation. asked Rich to call back by end of 05/14/10 with work
schedule. 09/10/10-Hiralkumar Patel. 11:24 AM:- left message for Rich. 11:27 AM:- spoke with Mr.
Chen. he mentioned that Rich was looking for another contractor. asked Mr. Chen to submit
contractor's info and well installation schedule by end of 09/17/10 or else case will be referred
to legal. 09/30/10-Hiralkumar Patel. 12:47 PM:- received call from Rich. he mentioned that they
contacted few companies regarding boring/well installation in backyard of 277 W 231st street and
they all refused. Rich is still looking for option to install required boring/well.
11/30/10-Hiralkumar Patel. 9:32 AM:- spoke with Rich. as no-one wants to install well with machine
in area, he is thinking to install well by hand. he will discuss with Paul and will call back.
01/04/11-Hiralkumar Patel. 3:21 PM:- spoke with Rich. they have

275 WEST 231ST STREET (Continued) **S108764992**

ordered a pre-pack well and will
hand drill the area. Rich will send work schedule soon.
03/23/11-Hiralkumar Patel. 11:01 AM:- sent
email to Rich requesting update. email copied to Paul and Eric.
08/08/13-Hiralkumar Patel. 9:20
AM:- visited site. met Mr. Chen. informed him that the case is still
open and further
investigation/remediation is required. he will discuss with Paul and
will schedule a meeting.
inspected property 3120 Corlear Ave (site A) with Mr. Chen. there is
10 story building with
basement at 3120 Corlear Ave. Mr. Chen mentioned that floor 1 to 4 are
occupied by Tech
International Charter School. floor # 5 to 10 includes condo units.
inspected basement at 3120
Corlear Ave. no odors noted in basement. Mr. Chen mentioned that after
installing a vapor barrier,
they poured three (3) ft thick concrete foundation. found a dry
cleaning business (Joan's Cleaner)
at 263 W 231st Street. met Kyoung Lin (718-548-0055), owner of dry
cleaning business. he mentioned
that there are no dry cleaning machines at the site. it is just
drop-off facility. community office
of assemblyman Jeffrey Dinowitz, and satellite office of councilman G.
Oliver Koppell are located
at 3107 Kingsbridge Ave (718-549-7300), which is right behind the
building at 3120 Corlear Ave.
Corlaton Realty Inc. **owner of 3120 Corlear Ave** c/o Lai-Ho Chen
President 275 W 231st Street
Bronx, NY 10463 discussed with DEC Austin and DEC Vought regarding
findings of high PCE
contamination noted in groundwater samples from temporary wells during
construction of building at
3120 Corlear Ave. based on available information, Austin asked for
site-specific groundwater flow
direction and Phase I for building 3120 Corlear Ave. 2:47 PM:- spoke
with Mr. Chen. asked him
regarding Phase I for property 3120 Corlear Ave. he mentioned that
Phase I was conducted prior to
construction. he will submit copy for review. asked him to schedule a
site meeting for groundwater
sampling and survey. 2:51 PM:- sent email to Mr. Chen. asked to submit
Phase I and schedule a site
meeting for groundwater survey and sampling. email copied to Paul.
08/19/13-Hiralkumar Patel.
received email from Mr. Chen (at 10:20 PM on 08/17/13) including Phase
I report. abstract of Phase
I: - dated 02/09/2007 - site 3120 Corlear Ave was a large parking lot
serving its customer access
to the one story community bank facing on the 231st Street - search
revealed that the parking lot
has never been built of any structure building on the property over
the course of time - according
to the survey map and other pertinent documents review suggested that
the parking lot was strictly
utilized for banking customers since the community bank was erected in
the early nineteenth

275 WEST 231ST STREET (Continued) **S108764992**

hundred, also known as the Great Eastern Bank the Phase I report is missing historical use of the
subject site and surrounding properties. 2:05 PM:- sent email to Mr. Chen. asked him to provide
historical use of the property (3120 Corlear and 275 W 231st st). reminded him to schedule site
meeting. 2:14 PM:- left message for Mr. Chen. 2:34 PM:- received call from Mr. Chen. informed him
about missing historical use of the area. he will contact company who prepared Phase I report. he
has contacted Ecosystem about required groundwater investigation and waiting for response.
08/26/13-Hiralkumar Patel. 7:54 AM:- received email from Rich. Rich submitted copy of historical
sanborn map review report dated 10/20/09, which was submitted during investigation at the site 3120
Corlear Ave. residential building and bank were located at the site. according to sanborn map from
1981-1996, site is labeled garage and storage in basement . but according to property owner, auto
repair activities never took place on the site and site was used for vehicle storage only. vapor
barrier has been installed beneath the basement slab and the basement is used as parking garage
with an active venting system. ---------- Rich also submitted groundwater sample report
dated 01/21/10, which was submitted earlier during investigation at 3120 Corlear Ave. no dissolved
VOCs found in groundwater samples from three wells. groundwater flow found from north to south.
11:08 AM:- spoke with Rich. informed him that based on observations during initial site visit, the
department do require groundwater investigation in backyard of property 277 W 231st Street. Rich
suggested to install a temporary well point and collect groundwater samples for analysis. informed
him that the department will require larger diameter permanent well, if free product found on
water. also, asked him to analyze groundwater sample from the temporary well for full list VOCs and
STARs list SVOCs. Rich will talk to Mr. Chen and will submit schedule.
08/27/13-Hiralkumar Patel.
discussed chlorinated solvent findings with DEC Jane. after reviewing data, she asked for
following: - review of RCRA database for history of 263 W 231st street, where dry cleaning drop-off
is located - detailed building construction drawings for 3120 Corlear Ave - collection and analysis
(full list VOCs and SVOCs) of soil samples during installation of temporary well point, in rear
yard of building 277 W 231st St - collection and analysis of groundwater sample or product sample
from the well that will be installed in rear yard of building 277 W 231st St Jane will send
available sampling data to NYS DOH and DEC Cozzy for review. 11:44 AM:- spoke with Mr. Chen. asked
him to submit detailed building drawings for 3120 Corlear Ave.

275 WEST 231ST STREET (Continued) **S108764992**

08/29/13-Hiralkumar Patel. DEC
Gandhi reviewed available records and total 20 sites in zipcode 10463 with dry cleaner listing.
3:54 PM:- sent email to DEC Jane and DEC Cozzy with copy of dry cleaner listing in zipcode 10463.
09/18/13-Hiralkumar Patel. 10:08 AM:- spoke with Rich. he received signed proposal from Mr. Chen
and well will be installed by next week. informed Rich that continous soil sampling must be done
during well installation. 09/20/13-Hiralkumar Patel. 2:30 PM:- received email from Rich. Rich
mentioned that owner of property 277 W 231st st, where monitoring well is needed, wants assurance
that the well from property 277 can be removed anytime the owner wants. 09/24/13-Hiralkumar Patel.
11:50 AM:- spoke with Rich. he mentinoed that they are ready to install well, once neighbour get
assurance from the department that he can remove well whenever he wants. 11:53 AM:- left message
for Mr. Hackett, owner's representative for property 277. 2:37 PM:- received call from Mr. Hackett.
explained him spill case and informed him that monitoring well is needed on property 277 to
expedite spill cleanup. he agreed to it and has no objection. Stuart Hackett **owner's
representative for 277 W 231st St** PH. (917) 440-1997 (C) (718) 884-2200 (O) email:
shackett@robertehill.com 2:43 PM:- sent email to Rich. asked him to contact Mr. Hackett and submit
schedule for well installation. email copied to Paul and Mr. Chen. 10/01/13-Hiralkumar Patel.
received email from Rich (at 4:55 PM on 09/30/13). he mentioned that well was installed today and
groundwater sample will be collected next week. 10/11/13-Hiralkumar Patel. 12:47 PM:- received
email from Rich. he collected groundwater sample today. 11/15/13-Hiralkumar Patel. 8:41 AM:-
received email from Christine Arnone (christine@ecosystemsstrategies.com) from Ecosystem including
report. abstract: - installed a well in the far southeast corner of the adjoining lot to the north
- boring was advanced with a hand held direct push geoprobe - sampling was conducted at 2 ft
intervals to a maximum depth of 14 ft bg - no field evidence of contamination was noted in soils
until the groundwater interface was encountered at 9 ft bg ---------- - at 9 ft bg,
a fine yellowish grey sand with a petroleum odor and staining was observed and a PID reading of 207
ppm recorded ---------- - soil sample was collected at 9 ft bg - boring was extened an
additional 5 ft and field evidence of petroleum contamination was observed to diminish with depth -
after completion of the boring at 14 ft, the 1-inch well was set at 13 ft - groundwater sample was
collected on 10/10/13 - 10 ppm recorded upon removing well cap - slight petroleum odor was observed

275 WEST 231ST STREET (Continued) **S108764992**

during groundwater sampling - chlorinated solvent contamination was not noted in soil or
groundwater samples - found VOCs in soil sample with maximum of 480 ppb of 1,2,4-Trimethylbenzene -
minor VOCs found in groundwater sample (max: 31 ppb of 1,2,4-Trimethylbenzene) the report is
missing boring/well installation log. 11/27/13-Hiralkumar Patel. 11:37 AM:- sent email to Christine
and askd to submit detailed boring/well installation log. email copied to Mr. Chen, Paul and Rich.
02/25/14-Hiralkumar Patel. 11:36 AM:- spoke with Rich and reminded him to submit missing
boring/well log. 04/03/14-Hiralkumar Patel. 10:47 AM:- received email from Rich including a well
log. fill, comprised of medium brown sandy soil mixed with brick fragments, was found from 0-9 ft.
no evidence of contamination noted in 0-9 ft depth. found fine gay sand, with sheen and petroleum
odors, from 9-13 ft bg. 05/01/14-Hiralkumar Patel. 3:55 PM:- sent letter to Mr. Chen requiring
quarterly groundwater monitoring, sampling and report submission. asked him to submit first
quarterly report by the end of 06/16/14. letter emailed to Mr. Chen and Rich. 06/03/14-Hiralkumar
Patel. 11:40 AM:- received email from EcoSystems including groundwater sampling report. four
monitoring wells (MW-1A, MW-1, MW-2 and MW-3) were sampled on 05/21/14. no petroleum contamination
noted in groundwater samples. only chlorinated solvent contamination noted in wells MW-1 and MW-2.
these two wells are located on north sidewalk of W 231st Street, and are located downgradient of
the site. ----------MW-1------MW-2
PCE----------380-------170
cis-1,2-Dichloroethylene----------4.7 10/06/14-Hiralkumar Patel. received email from
EcoSystems (at 4:22 PM on 10/02/14) including groundwater sampling report. four monitoring wells
(MW-1A, MW-1, MW-2 and MW-3) were sampled on 09/05/14. reading of 7 ppm at MW-2 and 20 ppm at MW-1
was recorded during well screening. minor petroleum VOCs (maximum 12 ppb of Naphthalene) were noted
in MW-1A. chlorinated solvent contamination noted in wells MW-1 and MW-2. these two wells are
located on north sidewalk of W 231st Street, and are located downgradient of the site.
----------MW-1------MW-2
PCE----------190-------110
10/30/14-Hiralkumar Patel. 2:22 PM:- received email from EcoSystems including supplemental
groundwater sampling letter as an addendum to the groundwater sampling letter dated 10/02/14. due
to high turbidity in groundwater sample from well MW-1A during sampling on 09/05/14, well MW-1A was
resampled on 10/13/14 and sample was analyzed for 8260/8270. no contamination noted in MW-1A.
11/05/14-Hiralkumar Patel. discussed with DEC Austin. due to presence

275 WEST 231ST STREET (Continued) **S108764992**

of chlorinated solvents in
groundwater, Austin asked to send request for case transfer to section A. 11/06/14-Hiralkumar
Patel. 11:26 AM:- sent email request to DEC Austin for case transfer, with site summary. email
copied to DEC DeMeo. 11/19/14-Hiralkumar Patel. discussed case with DEC Jane. she will discuss
current data with DEC Cozzy. 12/02/14-Hiralkumar Patel. as no further investigation/remediation
needed for petroleum compounds, case assigned to DEC Jane, with her approval, for followup on
findings of chlorinated solvent contamination in groundwater. **3rd quarterly report due in Jan.
2015.** **refer to spill #: 0606526 also.** **check e-docs under Spill #: 0606526 for documents.**
DEC requires: 1) quarterly GW monitoring, sampling and report submission Due to chlorinated solvent
findings, HPIN with Envirotrac opened to resample up to three existing monitoring wells in vicinity
of the site, install up to three soil gas sampling locations between contaminated well(s) and
potential receptors (possible residential properties) and depending on results perform SVI sampling
in nearby residences. (3/31/16) Call Out with Envirotrac was cancelled on December 13, 2016 with no
work performed and no costs. (3/31/2017)

Remarks: during site visit found oil on tank vault floor. tank is out-of-service

All Materials:

Site ID:	384248
Operable Unit ID:	1141558
Operable Unit:	01
Material ID:	2131770
Material Code:	0001A
Material Name:	#2 fuel oil
Case No.:	Not reported
Material FA:	Petroleum
Quantity:	Not reported
Units:	Not reported
Recovered:	Not reported
Resource Affected:	Soil, Groundwater
Oxygenate:	Not reported

---

707 SSE 1/2-1 0.881 mi. 4651 ft.

500 AND 510 EAST 185 STREET **NY NYC OER** **S129932492**
510 EAST 185 STREET **N/A**
BRONX, NY

Relative: Lower

Actual: 79 ft.

NYC OER:

Name:	500 AND 510 EAST 185 STREET
Address:	510 EAST 185 STREET
City,State,Zip:	BRONX, NY
Latitude:	40.855978
Longitude:	-73.891296
OER Project Numbers:	16TMP0204K,16EHAZ194X,16CVCP055X

500 AND 510 EAST 185 STREET (Continued) **S129932492**

BBL:	2.0305300282030502E+19
OER Program:	VCP (Enrolled), E/RD (Review)
Class:	Completed (C)
Phase:	Completed
URL:	https://a002-epic.nyc.gov/app/workspace/3356/docrepository
Postcode:	6
Community Board:	15
Council District:	385
Census Tract:	2011623
BIN:	2030530028
NTA:	Claremont-Bathgate

708
West
1/2-1
0.922 mi.
4866 ft.

3966 10TH AVENUE **NY NYC OER** **S129932399**
3966 10TH AVENUE **N/A**
MANHATTAN, NY

Relative:
Lower

Actual:
20 ft.

NYC OER:

Name:	3966 10TH AVENUE
Address:	3966 10TH AVENUE
City,State,Zip:	MANHATTAN, NY
Latitude:	40.867431
Longitude:	-73.916752
OER Project Numbers:	20TMP1454M,20EH-N287M,23CVCP020M
BBL:	1022290025
OER Program:	VCP (Enrolled), E/RD (Review)
Class:	Active (A)
Phase:	Construction
URL:	https://a002-epic.nyc.gov/app/workspace/17732/docrepository
Postcode:	12
Community Board:	10
Council District:	303
Census Tract:	1087604
BIN:	1022290025
NTA:	Marble Hill-Inwood

709
WSW
1/2-1
0.993 mi.
5242 ft.

MERIT INWOOD GAS STATION **NY LTANKS** **S108636298**
401 WEST 207TH STREET **NY Spills** **N/A**
MANHATTAN, NY **NY NYC OER**

Relative:
Lower

Actual:
19 ft.

LTANKS:

Name:	HESS/MERIT SERVICE STATIO
Address:	401 WEST 207TH STREET
City,State,Zip:	MANHATTAN, NY
Spill Number/Closed Date:	9706124 / 2004-06-30
Facility ID:	9706124
Site ID:	158033
Spill Date:	1997-08-20
Spill Cause:	Tank Test Failure
Spill Source:	Gasoline Station or other PBS Facility
Spill Class:	B3
Cleanup Ceased:	Not reported
SWIS:	3101

MERIT INWOOD GAS STATION (Continued) **S108636298**

Investigator:	WXSUN
Referred To:	CONSOLIDATED WITH 0201957
Reported to Dept:	1997-08-20
CID:	311
Water Affected:	Not reported
Spill Notifier:	Tank Tester
Last Inspection:	Not reported
Recommended Penalty:	False
Meets Standard:	False
UST Involvement:	True
Remediation Phase:	0
Date Entered In Computer:	1997-08-20
Spill Record Last Update:	2007-02-01
Spiller Name:	SAME
Spiller Company:	HESS/MERIT OIL CORP
Spiller Address:	UNK
Spiller County:	001
Spiller Contact:	ANDY FORD
Spiller Phone:	(215) 527-7900
Spiller Extention:	Not reported
DEC Region:	2
DER Facility ID:	62298
Latitude:	40.8637726
Longitude:	-73.9171070
DEC Memo:	Prior to Sept, 2004 data translation this spill Lead_DEC Field was SUN PRIMARY SPILL NUMBER FOR THIS SITE: (Ref: 9516087, 9504685, 0010612) 12/9/2003 Reassigned from O'Dowd to Sun. 06/30/04 Site tracked under spill 0201957. See 0201957 for site status. Rommel
Remarks:	CALLER STATES BOTH TANKS FAILED TEST.

All TTF:

Facility ID:	9706124
Spill Number:	9706124
Spill Tank Test:	1545281
Site ID:	158033
Tank Number:	046-047
Tank Size:	4000
Material:	0009
EPA UST:	Not reported
UST:	Not reported
Cause:	Not reported
Source:	Not reported
Test Method:	20
Test Method 2:	USTest 2000/P/LL plus USTest 2000/U
Leak Rate:	.00
Gross Fail:	Not reported
Modified By:	Spills
Last Modified Date:	Not reported

All Materials:

Site ID:	158033
Operable Unit ID:	1052303
Operable Unit:	01
Material ID:	331724
Material Code:	0009
Material Name:	gasoline
Case No.:	Not reported

MERIT INWOOD GAS STATION (Continued) **S108636298**

Material FA:	Petroleum
Quantity:	.00
Units:	G
Recovered:	.00
Resource Affected:	Soil
Oxygenate:	Not reported

SPILLS:

Name:	HESS STATION
Address:	401 WEST 207TH ST
City,State,Zip:	MANHATTAN, NY
Spill Number/Closed Date:	0010612 / 2003-12-09
Facility ID:	0010612
Facility Type:	ER
DER Facility ID:	223558
Site ID:	274847
DEC Region:	2
Spill Cause:	Human Error
Spill Class:	C4
SWIS:	3101
Spill Date:	2000-12-21
Investigator:	WXSUN
Referred To:	Not reported
Reported to Dept:	2000-12-21
CID:	312
Water Affected:	Not reported
Spill Source:	Gasoline Station or other PBS Facility
Spill Notifier:	Responsible Party
Cleanup Ceased:	Not reported
Cleanup Meets Std:	False
Last Inspection:	Not reported
Recommended Penalty:	False
UST Trust:	False
Remediation Phase:	0
Date Entered In Computer:	2000-12-21
Spill Record Last Update:	2003-12-09
Spiller Name:	Not reported
Spiller Company:	AMERADA HESS
Spiller Address:	1 HESS PLAZA
Spiller Company:	001
Contact Name:	Not reported
Latitude:	40.8637726
Longitude:	-73.9171070
DEC Memo:	Prior to Sept, 2004 data translation this spill Lead_DEC Field was SUN PRIMARY SPILL NUMBER FOR THIS SITE IS 9706124 FOR ALL NOTES, LOOK THERE. 12/9/2003 Reassigned from Sangesland to Sun. To be investigated and remediated under Spill # 97-06124.
Remarks:	DRILLER DRILLED THRU PRODUCT DISPENSING PIPING - POSS ABOUT 5 GAL - WAS CLEANED UP

All Materials:

Site ID:	274847
Operable Unit ID:	832645
Operable Unit:	01
Material ID:	544505

MERIT INWOOD GAS STATION (Continued) **S108636298**

Material Code:	0009
Material Name:	gasoline
Case No.:	Not reported
Material FA:	Petroleum
Quantity:	.00
Units:	G
Recovered:	.00
Resource Affected:	Soil
Oxygenate:	Not reported

Name:	HESS 32517
Address:	401 WEST 207TH ST
City,State,Zip:	MANHATTAN, NY
Spill Number/Closed Date:	0206149 / 2003-04-03
Facility ID:	0206149
Facility Type:	ER
DER Facility ID:	223558
Site ID:	274848
DEC Region:	2
Spill Cause:	Unknown
Spill Class:	C3
SWIS:	3101
Spill Date:	2002-09-13
Investigator:	SMSANGES
Referred To:	Not reported
Reported to Dept:	2002-09-13
CID:	398
Water Affected:	Not reported
Spill Source:	Gasoline Station or other PBS Facility
Spill Notifier:	Responsible Party
Cleanup Ceased:	Not reported
Cleanup Meets Std:	False
Last Inspection:	Not reported
Recommended Penalty:	False
UST Trust:	False
Remediation Phase:	0
Date Entered In Computer:	2002-09-13
Spill Record Last Update:	2003-04-03
Spiller Name:	DAVID LEE
Spiller Company:	HESS 32517
Spiller Address:	401 WEST 207TH ST
Spiller Company:	001
Contact Name:	DAVID LEE
Latitude:	40.8637726
Longitude:	-73.9171070
DEC Memo:	Prior to Sept, 2004 data translation this spill Lead_DEC Field was SANGESLAND 4/3/2003 Hess submitted documentation showing repairs made to their STP sumps and remote fill line. Fuel had accumulated in the sump and the system was tightened and repaired to prevent this leak. Spill Closed
	Not reported
Remarks:	contained in stp sump. no call back needed. in process of clean up.

All Materials:

Site ID:	274848
Operable Unit ID:	858648

MERIT INWOOD GAS STATION (Continued) **S108636298**

Operable Unit:	01
Material ID:	516759
Material Code:	0009
Material Name:	gasoline
Case No.:	Not reported
Material FA:	Petroleum
Quantity:	20.00
Units:	G
Recovered:	.00
Resource Affected:	Soil
Oxygenate:	Not reported

Name:	CONSTRUCTION SITE
Address:	401 W 207TH ST
City,State,Zip:	MANHATTAN, NY
Spill Number/Closed Date:	2304082 / 2023-08-17
Facility ID:	2304082
Facility Type:	ER
DER Facility ID:	601652
Site ID:	655977
DEC Region:	2
Spill Cause:	Equipment Failure
Spill Class:	Not reported
SWIS:	3101
Spill Date:	2023-08-11
Investigator:	RHLIN
Referred To:	Not reported
Reported to Dept:	2023-08-11
CID:	Not reported
Water Affected:	Not reported
Spill Source:	Commercial/Industrial
Spill Notifier:	Other
Cleanup Ceased:	Not reported
Cleanup Meets Std:	False
Last Inspection:	Not reported
Recommended Penalty:	False
UST Trust:	False
Remediation Phase:	0
Date Entered In Computer:	2023-08-11
Spill Record Last Update:	2023-08-17
Spiller Name:	DOREEN RAMIEREZ-CARLSON
Spiller Company:	ONSTAR MANAGEMENT LLC(PROP OWNER). 3RD PARTY CONTRACTOR DOIN
Spiller Address:	401 W 207TH ST
Spiller Company:	999
Contact Name:	DOREEN RAMIEREZ-CARLSON
Latitude:	Not reported
Longitude:	Not reported
DEC Memo:	8/17/23-Lin-Hydraulic oil splashed onto MTA property and was cleaned up by MTA. Case closed.
Remarks:	unk amount of product released from a 3rd party site. drilling rig. clean up on going on transit property unsure about the construction site.

All Materials:

Site ID:	655977
Operable Unit ID:	1402894
Operable Unit:	01

MERIT INWOOD GAS STATION (Continued) **S108636298**

Material ID:	2419612
Material Code:	0010
Material Name:	hydraulic oil
Case No.:	Not reported
Material FA:	Petroleum
Quantity:	Not reported
Units:	Not reported
Recovered:	Not reported
Resource Affected:	Not reported
Oxygenate:	Not reported

Name:	MERIT INWOOD GAS STATION
Address:	401 WEST 207TH STREET
City,State,Zip:	MANHATTAN, NY
Spill Number/Closed Date:	9504685 / 2003-12-09
Facility ID:	9504685
Facility Type:	ER
DER Facility ID:	202117
Site ID:	246119
DEC Region:	2
Spill Cause:	Unknown
Spill Class:	C3
SWIS:	2401
Spill Date:	1995-02-01
Investigator:	WXSUN
Referred To:	Not reported
Reported to Dept:	1995-07-08
CID:	Not reported
Water Affected:	Not reported
Spill Source:	Gasoline Station or other PBS Facility
Spill Notifier:	Other
Cleanup Ceased:	Not reported
Cleanup Meets Std:	False
Last Inspection:	Not reported
Recommended Penalty:	False
UST Trust:	False
Remediation Phase:	0
Date Entered In Computer:	1995-08-02
Spill Record Last Update:	2005-07-19
Spiller Name:	Not reported
Spiller Company:	MERIT
Spiller Address:	Not reported
Spiller Company:	001
Contact Name:	Not reported
Latitude:	40.8637726
Longitude:	-73.9171070
DEC Memo:	Prior to Sept, 2004 data translation this spill Lead_DEC Field was SUN PRIMARY SPILL NUMBER FOR THIS SITE IS 9706124 FOR NOTES, LOOK AT THAT SPILL NUMBER 12/9/2003 Reassigned from Sangesland to Sun. To be investigated and remediated under Spill # 97-06124.
Remarks:	TOOKL SAMPLES FOR DEP - DEWATERING PERMIT FOR GASOLINE COMPONENTS.

All Materials:

Site ID:	246119
Operable Unit ID:	1019445
Operable Unit:	01

MERIT INWOOD GAS STATION (Continued) **S108636298**

Material ID:	366196
Material Code:	0009
Material Name:	gasoline
Case No.:	Not reported
Material FA:	Petroleum
Quantity:	-1.00
Units:	G
Recovered:	.00
Resource Affected:	Soil
Oxygenate:	Not reported

Name:	STREET
Address:	401 WEST 207TH
City,State,Zip:	MANHATTAN, NY
Spill Number/Closed Date:	0700699 / 2007-06-21
Facility ID:	0700699
Facility Type:	ER
DER Facility ID:	329567
Site ID:	380084
DEC Region:	2
Spill Cause:	Other
Spill Class:	Not reported
SWIS:	3101
Spill Date:	2007-04-18
Investigator:	jbvought
Referred To:	Not reported
Reported to Dept:	2007-04-18
CID:	444
Water Affected:	Not reported
Spill Source:	Institutional, Educational, Gov., Other
Spill Notifier:	Other
Cleanup Ceased:	Not reported
Cleanup Meets Std:	False
Last Inspection:	Not reported
Recommended Penalty:	False
UST Trust:	False
Remediation Phase:	0
Date Entered In Computer:	2007-04-18
Spill Record Last Update:	2007-06-21
Spiller Name:	STEVE FRANK
Spiller Company:	STREET
Spiller Address:	401 WEST 207TH
Spiller Company:	001
Contact Name:	STEVE FRANK
Latitude:	40.8641410
Longitude:	-73.9179690
DEC Memo:	Liro Construction is installing a sewer line for NYC-DDC project - While digging a trench in front of an existing gas station (401 West 207th st) they found weathered petroleum contaminated soil. Sangesland asked Mr. Frank to confirm that the contaminated soil was NOT dumped back into the trench after the new line was installed. Mr. Frank will confirm and call back. Apparently there is already an open spill for the gas station at this location. 4/23/07 - Carlson - Received email from

MERIT INWOOD GAS STATION (Continued) **S108636298**

Steve Frank at Liro Engineering : The trench was excavated to install a new water line. Trench
length is more than 100 ' but the affected area is only about 10' wide. The trench is about 10'
deep there. The contractor reported that nothing unusual was noticed in the soil when the trench
was dug and that no liquid was in the trench when excavated. The substance in the trench was not
noticed until after the big rainstorm. We inspected the fluid Weds. AM, collected a sample and
called the hotline as it smelled and looked like a petroleum product to us. The trench is still
open and the Contractor does not intend to backfill with the soil that was removed from the trench.
Received laboratory results of sample. DEC Carlson performed site inspection. The sewer line is
being installed at approximately 8 ft below grade. One portion about 10ft long is contains water
and floating product. This portion is directly downgradient of the Hess station. The portion with
water and product is greater than 8 ft deep, and will have a concrete box and manhole around it.
The construction operator reported seeing soil staining when groundwater was encountered at
approximately 8 ft below grade. Met with the engineer on site Attef Farag (phone 973-623-2999,
email afarag@kseng.com). Met with Hess's consultant, Jonathan Curran from Delta. Tim Fisher from
Delta will be managing this incident. I indicated to Attef Farag that the water in the excavation
will need to pumped out and properly disposed of.
05/14/07-Vought-Called Farag for update on trench
installation and to notify him that spill will be closed and referred to Hess open spill at
adjacent site. Vought left message for Farag to return call to DEC.
05/16/07-Vought-Called Farag
for update as no call received and told to call 718-424-4157. Vought called Steve Frank (Liro) and
left message to return call to DEC and will provide him with contact info for DEC Carlson and Hess
(who will be managing remediation of source site).
06/21/07-Vought-Called Frank (718)321-3136x236
for update and left message that case will be closed and referred to open spill for source Hess
Station located at 401W207th Street (spill #0201597). Spill closed by Vought.

Remarks: FOUND CONTAMINATED WHILE DIGGING A TRENCH FOUND WEATHERED PRODUCT

All Materials:

Site ID:	380084
Operable Unit ID:	1137575
Operable Unit:	01
Material ID:	2127525
Material Code:	0001A
Material Name:	#2 fuel oil
Case No.:	Not reported
Material FA:	Petroleum
Quantity:	Not reported

MERIT INWOOD GAS STATION (Continued) **S108636298**

Units:	G
Recovered:	.00
Resource Affected:	Soil
Oxygenate:	Not reported

Name:	MERIT SERVICE STATION
Address:	401 WEST 207TH STREET
City,State,Zip:	MANHATTAN, NY
Spill Number/Closed Date:	9516087 / 2003-12-09
Facility ID:	9516087
Facility Type:	ER
DER Facility ID:	62298
Site ID:	64697
DEC Region:	2
Spill Cause:	Unknown
Spill Class:	B3
SWIS:	3101
Spill Date:	1996-03-15
Investigator:	WXSUN
Referred To:	Not reported
Reported to Dept:	1996-03-15
CID:	322
Water Affected:	Not reported
Spill Source:	Gasoline Station or other PBS Facility
Spill Notifier:	Other
Cleanup Ceased:	Not reported
Cleanup Meets Std:	False
Last Inspection:	Not reported
Recommended Penalty:	False
UST Trust:	False
Remediation Phase:	0
Date Entered In Computer:	1996-03-15
Spill Record Last Update:	2005-07-19
Spiller Name:	ROBERT LLOYD
Spiller Company:	MERIT SERVICE STATION
Spiller Address:	401 W 207TH ST
Spiller Company:	001
Contact Name:	ROBERT LLOYD
Latitude:	40.8637730
Longitude:	-73.9170930
DEC Memo:	Prior to Sept, 2004 data translation this spill Lead_DEC Field was SUN Contaminated soil discovered during tank pull PRIMARY SPILL NUMBER FOR THIS SITE IS 9706124 FOR NOTES, LOOK UP THAT SPILL NUMBER. 12/9/2003 Reassigned from Sangesland to Sun. To be investigated and remediated under Spill # 97-06124.
Remarks:	preliminary soil test indicate contamination around tanks

All Materials:

Site ID:	64697
Operable Unit ID:	1027056
Operable Unit:	01
Material ID:	566859
Material Code:	0009
Material Name:	gasoline
Case No.:	Not reported

MERIT INWOOD GAS STATION (Continued) **S108636298**

Material FA:	Petroleum
Quantity:	.00
Units:	G
Recovered:	.00
Resource Affected:	Soil
Oxygenate:	Not reported

NYC OER:

Name:	3880 9TH AVENUE
Address:	401 WEST 207TH STREET
City,State,Zip:	MANHATTAN, NY
Latitude:	40.864086
Longitude:	-73.918004
OER Project Numbers:	22TMP0807M,22EHAN175M
BBL:	1021890060
OER Program:	E/RD (Review), State BCP
Class:	Active (A)
Phase:	Approved Remedial Plan
URL:	https://a002-epic.nyc.gov/app/workspace/32254/docrepository
Postcode:	12
Community Board:	10
Council District:	299
Census Tract:	1076764
BIN:	1021890060
NTA:	Marble Hill-Inwood

Count: 4 records. ORPHAN SUMMARY

City	EDR ID	Site Name	Site Address	Zip	Database(s)
BRONX	S105997340	BAJRAJTARI MANAGEMENT COR	617 E.195TH STREET		NY LTANKS
BRONX	S105841883	SANTILLI LAND DEVELOPMENT CORP.	WEST FORDHAM ROAD @ HARLEM RIV	10468	NY SWF/LF
BRONX	S102673225	2054 HEATH AVE	2054 HEATH AVE		NY LTANKS
BRONX	S110246490	EDDY'S ONE HOUR CLEANER	2438A JEROME AVE.	10468	NY DRYCLEANERS

GOVERNMENT RECORDS SEARCHED / DATA CURRENCY TRACKING

To maintain currency of the following federal and state databases, EDR contacts the appropriate governmental agency on a monthly or quarterly basis, as required.

Number of Days to Update: Provides confirmation that EDR is reporting records that have been updated within 90 days from the date the government agency made the information available to the public.

STANDARD ENVIRONMENTAL RECORDS

Lists of Federal NPL (Superfund) sites

NPL: National Priority List

National Priorities List (Superfund). The NPL is a subset of CERCLIS and identifies over 1,200 sites for priority cleanup under the Superfund Program. NPL sites may encompass relatively large areas. As such, EDR provides polygon coverage for over 1,000 NPL site boundaries produced by EPA's Environmental Photographic Interpretation Center (EPIC) and regional EPA offices.

Date of Government Version: 05/22/2024
Date Data Arrived at EDR: 06/03/2024
Date Made Active in Reports: 06/26/2024
Number of Days to Update: 23

Source: EPA
Telephone: N/A
Last EDR Contact: 08/01/2024
Next Scheduled EDR Contact: 10/07/2024
Data Release Frequency: Quarterly

NPL Site Boundaries

Sources:

EPA's Environmental Photographic Interpretation Center (EPIC)
Telephone: 202-564-7333

EPA Region 1
Telephone 617-918-1143

EPA Region 3
Telephone 215-814-5418

EPA Region 4
Telephone 404-562-8033

EPA Region 5
Telephone 312-886-6686

EPA Region 10
Telephone 206-553-8665

EPA Region 6
Telephone: 214-655-6659

EPA Region 7
Telephone: 913-551-7247

EPA Region 8
Telephone: 303-312-6774

EPA Region 9
Telephone: 415-947-4246

Proposed NPL: Proposed National Priority List Sites

A site that has been proposed for listing on the National Priorities List through the issuance of a proposed rule in the Federal Register. EPA then accepts public comments on the site, responds to the comments, and places on the NPL those sites that continue to meet the requirements for listing.

Date of Government Version: 05/22/2024
Date Data Arrived at EDR: 06/03/2024
Date Made Active in Reports: 06/26/2024
Number of Days to Update: 23

Source: EPA
Telephone: N/A
Last EDR Contact: 08/01/2024
Next Scheduled EDR Contact: 10/07/2024
Data Release Frequency: Quarterly

NPL LIENS: Federal Superfund Liens

Federal Superfund Liens. Under the authority granted the USEPA by CERCLA of 1980, the USEPA has the authority to file liens against real property in order to recover remedial action expenditures or when the property owner received notification of potential liability. USEPA compiles a listing of filed notices of Superfund Liens.

Date of Government Version: 10/15/1991
Date Data Arrived at EDR: 02/02/1994
Date Made Active in Reports: 03/30/1994
Number of Days to Update: 56

Source: EPA
Telephone: 202-564-4267
Last EDR Contact: 08/15/2011
Next Scheduled EDR Contact: 11/28/2011
Data Release Frequency: No Update Planned

Lists of Federal Delisted NPL sites

Delisted NPL: National Priority List Deletions

The National Oil and Hazardous Substances Pollution Contingency Plan (NCP) establishes the criteria that the EPA uses to delete sites from the NPL. In accordance with 40 CFR 300.425.(e), sites may be deleted from the NPL where no further response is appropriate.

Date of Government Version: 05/22/2024
Date Data Arrived at EDR: 06/03/2024
Date Made Active in Reports: 06/26/2024
Number of Days to Update: 23

Source: EPA
Telephone: N/A
Last EDR Contact: 08/01/2024
Next Scheduled EDR Contact: 10/07/2024
Data Release Frequency: Quarterly

Lists of Federal sites subject to CERCLA removals and CERCLA orders

FEDERAL FACILITY: Federal Facility Site Information listing

A listing of National Priority List (NPL) and Base Realignment and Closure (BRAC) sites found in the Comprehensive Environmental Response, Compensation and Liability Information System (CERCLIS) Database where EPA Federal Facilities Restoration and Reuse Office is involved in cleanup activities.

Date of Government Version: 03/25/2024
Date Data Arrived at EDR: 03/26/2024
Date Made Active in Reports: 06/24/2024
Number of Days to Update: 90

Source: Environmental Protection Agency
Telephone: 703-603-8704
Last EDR Contact: 06/25/2024
Next Scheduled EDR Contact: 10/07/2024
Data Release Frequency: Varies

SEMS: Superfund Enterprise Management System

SEMS (Superfund Enterprise Management System) tracks hazardous waste sites, potentially hazardous waste sites, and remedial activities performed in support of EPA's Superfund Program across the United States. The list was formerly know as CERCLIS, renamed to SEMS by the EPA in 2015. The list contains data on potentially hazardous waste sites that have been reported to the USEPA by states, municipalities, private companies and private persons, pursuant to Section 103 of the Comprehensive Environmental Response, Compensation, and Liability Act (CERCLA). This dataset also contains sites which are either proposed to or on the National Priorities List (NPL) and the sites which are in the screening and assessment phase for possible inclusion on the NPL.

Date of Government Version: 04/22/2024
Date Data Arrived at EDR: 05/01/2024
Date Made Active in Reports: 05/24/2024
Number of Days to Update: 23

Source: EPA
Telephone: 800-424-9346
Last EDR Contact: 08/01/2024
Next Scheduled EDR Contact: 10/21/2024
Data Release Frequency: Quarterly

Lists of Federal CERCLA sites with NFRAP

SEMS-ARCHIVE: Superfund Enterprise Management System Archive

SEMS-ARCHIVE (Superfund Enterprise Management System Archive) tracks sites that have no further interest under the Federal Superfund Program based on available information. The list was formerly known as the CERCLIS-NFRAP, renamed to SEMS ARCHIVE by the EPA in 2015. EPA may perform a minimal level of assessment work at a site while it is archived if site conditions change and/or new information becomes available. Archived sites have been removed and archived from the inventory of SEMS sites. Archived status indicates that, to the best of EPA's knowledge, assessment at a site has been completed and that EPA has determined no further steps will be taken to list the site on the National Priorities List (NPL), unless information indicates this decision was not appropriate or other considerations require a recommendation for listing at a later time. The decision does not necessarily mean that there is no hazard associated with a given site; it only means that. based upon available information, the location is not judged to be potential NPL site.

Date of Government Version: 04/22/2024
Date Data Arrived at EDR: 05/01/2024
Date Made Active in Reports: 05/24/2024
Number of Days to Update: 23

Source: EPA
Telephone: 800-424-9346
Last EDR Contact: 08/01/2024
Next Scheduled EDR Contact: 10/21/2024
Data Release Frequency: Quarterly

Lists of Federal RCRA facilities undergoing Corrective Action

CORRACTS: Corrective Action Report

CORRACTS identifies hazardous waste handlers with RCRA corrective action activity.

Date of Government Version: 06/03/2024
Date Data Arrived at EDR: 06/07/2024
Date Made Active in Reports: 06/20/2024
Number of Days to Update: 13

Source: EPA
Telephone: 800-424-9346
Last EDR Contact: 06/07/2024
Next Scheduled EDR Contact: 09/30/2024
Data Release Frequency: Quarterly

Lists of Federal RCRA TSD facilities

RCRA-TSDF: RCRA - Treatment, Storage and Disposal

RCRAInfo is EPA's comprehensive information system, providing access to data supporting the Resource Conservation and Recovery Act (RCRA) of 1976 and the Hazardous and Solid Waste Amendments (HSWA) of 1984. The database includes selective information on sites which generate, transport, store, treat and/or dispose of hazardous waste as defined by the Resource Conservation and Recovery Act (RCRA). Transporters are individuals or entities that move hazardous waste from the generator offsite to a facility that can recycle, treat, store, or dispose of the waste. TSDFs treat, store, or dispose of the waste.

Date of Government Version: 06/03/2024
Date Data Arrived at EDR: 06/07/2024
Date Made Active in Reports: 06/20/2024
Number of Days to Update: 13

Source: Environmental Protection Agency
Telephone: (212) 637-3660
Last EDR Contact: 06/07/2024
Next Scheduled EDR Contact: 09/30/2024
Data Release Frequency: Quarterly

Lists of Federal RCRA generators

RCRA-LQG: RCRA - Large Quantity Generators

RCRAInfo is EPA's comprehensive information system, providing access to data supporting the Resource Conservation and Recovery Act (RCRA) of 1976 and the Hazardous and Solid Waste Amendments (HSWA) of 1984. The database includes selective information on sites which generate, transport, store, treat and/or dispose of hazardous waste as defined by the Resource Conservation and Recovery Act (RCRA). Large quantity generators (LQGs) generate over 1,000 kilograms (kg) of hazardous waste, or over 1 kg of acutely hazardous waste per month.

Date of Government Version: 06/03/2024
Date Data Arrived at EDR: 06/07/2024
Date Made Active in Reports: 06/20/2024
Number of Days to Update: 13

Source: Environmental Protection Agency
Telephone: (212) 637-3660
Last EDR Contact: 06/07/2024
Next Scheduled EDR Contact: 09/30/2024
Data Release Frequency: Quarterly

RCRA-SQG: RCRA - Small Quantity Generators

RCRAInfo is EPA's comprehensive information system, providing access to data supporting the Resource Conservation and Recovery Act (RCRA) of 1976 and the Hazardous and Solid Waste Amendments (HSWA) of 1984. The database includes selective information on sites which generate, transport, store, treat and/or dispose of hazardous waste as defined by the Resource Conservation and Recovery Act (RCRA). Small quantity generators (SQGs) generate between 100 kg and 1,000 kg of hazardous waste per month.

Date of Government Version: 06/03/2024
Date Data Arrived at EDR: 06/07/2024
Date Made Active in Reports: 06/20/2024
Number of Days to Update: 13

Source: Environmental Protection Agency
Telephone: (212) 637-3660
Last EDR Contact: 06/07/2024
Next Scheduled EDR Contact: 09/30/2024
Data Release Frequency: Quarterly

RCRA-VSQG: RCRA - Very Small Quantity Generators (Formerly Conditionally Exempt Small Quantity Generators)

RCRAInfo is EPA's comprehensive information system, providing access to data supporting the Resource Conservation and Recovery Act (RCRA) of 1976 and the Hazardous and Solid Waste Amendments (HSWA) of 1984. The database includes selective information on sites which generate, transport, store, treat and/or dispose of hazardous waste as defined by the Resource Conservation and Recovery Act (RCRA). Very small quantity generators (VSQGs) generate less than 100 kg of hazardous waste, or less than 1 kg of acutely hazardous waste per month.

Date of Government Version: 06/03/2024
Date Data Arrived at EDR: 06/07/2024
Date Made Active in Reports: 06/20/2024
Number of Days to Update: 13

Source: Environmental Protection Agency
Telephone: (212) 637-3660
Last EDR Contact: 06/07/2024
Next Scheduled EDR Contact: 09/30/2024
Data Release Frequency: Quarterly

Federal institutional controls / engineering controls registries

LUCIS: Land Use Control Information System

LUCIS contains records of land use control information pertaining to the former Navy Base Realignment and Closure properties.

Date of Government Version: 02/14/2024
Date Data Arrived at EDR: 02/16/2024
Date Made Active in Reports: 04/04/2024
Number of Days to Update: 48

Source: Department of the Navy
Telephone: 843-820-7326
Last EDR Contact: 07/31/2024
Next Scheduled EDR Contact: 11/18/2024
Data Release Frequency: Varies

US ENG CONTROLS: Engineering Controls Sites List

A listing of sites with engineering controls in place. Engineering controls include various forms of caps, building foundations, liners, and treatment methods to create pathway elimination for regulated substances to enter environmental media or effect human health.

Date of Government Version: 02/13/2024
Date Data Arrived at EDR: 02/21/2024
Date Made Active in Reports: 04/04/2024
Number of Days to Update: 43

Source: Environmental Protection Agency
Telephone: 703-603-0695
Last EDR Contact: 05/21/2024
Next Scheduled EDR Contact: 09/02/2024
Data Release Frequency: Varies

US INST CONTROLS: Institutional Controls Sites List

A listing of sites with institutional controls in place. Institutional controls include administrative measures, such as groundwater use restrictions, construction restrictions, property use restrictions, and post remediation care requirements intended to prevent exposure to contaminants remaining on site. Deed restrictions are generally required as part of the institutional controls.

Date of Government Version: 02/13/2024
Date Data Arrived at EDR: 02/21/2024
Date Made Active in Reports: 04/04/2024
Number of Days to Update: 43

Source: Environmental Protection Agency
Telephone: 703-603-0695
Last EDR Contact: 05/21/2024
Next Scheduled EDR Contact: 09/02/2024
Data Release Frequency: Varies

Federal ERNS list

ERNS: Emergency Response Notification System

Emergency Response Notification System. ERNS records and stores information on reported releases of oil and hazardous substances.

Date of Government Version: 03/13/2024
Date Data Arrived at EDR: 03/19/2024
Date Made Active in Reports: 06/17/2024
Number of Days to Update: 90

Source: National Response Center, United States Coast Guard
Telephone: 202-267-2180
Last EDR Contact: 06/17/2024
Next Scheduled EDR Contact: 09/30/2024
Data Release Frequency: Quarterly

Lists of state- and tribal hazardous waste facilities

SHWS: Inactive Hazardous Waste Disposal Sites in New York State

Referred to as the State Superfund Program, the Inactive Hazardous Waste Disposal Site Remedial Program is the cleanup program for inactive hazardous waste sites and now includes hazardous substance sites

Date of Government Version: 08/01/2024
Date Data Arrived at EDR: 08/01/2024
Date Made Active in Reports: 08/05/2024
Number of Days to Update: 4

Source: Department of Environmental Conservation
Telephone: 518-402-9622
Last EDR Contact: 08/01/2024
Next Scheduled EDR Contact: 11/18/2024
Data Release Frequency: Annually

Lists of state and tribal landfills and solid waste disposal facilities

SWF/LF: Facility Register

Solid Waste Facilities/Landfill Sites. SWF/LF type records typically contain an inventory of solid waste disposal facilities or landfills in a particular state. Depending on the state, these may be active or inactive facilities or open dumps that failed to meet RCRA Subtitle D Section 4004 criteria for solid waste landfills or disposal sites.

Date of Government Version: 03/25/2024
Date Data Arrived at EDR: 03/27/2024
Date Made Active in Reports: 06/18/2024
Number of Days to Update: 83

Source: Department of Environmental Conservation
Telephone: 518-402-8678
Last EDR Contact: 06/21/2024
Next Scheduled EDR Contact: 10/07/2024
Data Release Frequency: Quarterly

Lists of state and tribal leaking storage tanks

INDIAN LUST R7: Leaking Underground Storage Tanks on Indian Land

LUSTs on Indian land in Iowa, Kansas, and Nebraska

Date of Government Version: 10/25/2023
Date Data Arrived at EDR: 01/17/2024
Date Made Active in Reports: 03/13/2024
Number of Days to Update: 56

Source: EPA Region 7
Telephone: 913-551-7003
Last EDR Contact: 07/10/2024
Next Scheduled EDR Contact: 10/28/2024
Data Release Frequency: Varies

INDIAN LUST R9: Leaking Underground Storage Tanks on Indian Land

LUSTs on Indian land in Arizona, California, New Mexico and Nevada

Date of Government Version: 10/25/2023
Date Data Arrived at EDR: 01/17/2024
Date Made Active in Reports: 03/13/2024
Number of Days to Update: 56

Source: Environmental Protection Agency
Telephone: 415-972-3372
Last EDR Contact: 07/10/2024
Next Scheduled EDR Contact: 10/28/2024
Data Release Frequency: Varies

INDIAN LUST R5: Leaking Underground Storage Tanks on Indian Land

Leaking underground storage tanks located on Indian Land in Michigan, Minnesota and Wisconsin.

Date of Government Version: 10/04/2023
Date Data Arrived at EDR: 01/17/2024
Date Made Active in Reports: 03/13/2024
Number of Days to Update: 56
Source: EPA, Region 5
Telephone: 312-886-7439
Last EDR Contact: 07/10/2024
Next Scheduled EDR Contact: 10/28/2024
Data Release Frequency: Varies

INDIAN LUST R8: Leaking Underground Storage Tanks on Indian Land
LUSTs on Indian land in Colorado, Montana, North Dakota, South Dakota, Utah and Wyoming.

Date of Government Version: 10/25/2023
Date Data Arrived at EDR: 01/17/2024
Date Made Active in Reports: 03/13/2024
Number of Days to Update: 56
Source: EPA Region 8
Telephone: 303-312-6271
Last EDR Contact: 07/10/2024
Next Scheduled EDR Contact: 10/28/2024
Data Release Frequency: Varies

INDIAN LUST R4: Leaking Underground Storage Tanks on Indian Land
LUSTs on Indian land in Florida, Mississippi and North Carolina.

Date of Government Version: 10/25/2023
Date Data Arrived at EDR: 01/17/2024
Date Made Active in Reports: 03/13/2024
Number of Days to Update: 56
Source: EPA Region 4
Telephone: 404-562-8677
Last EDR Contact: 07/10/2024
Next Scheduled EDR Contact: 10/28/2024
Data Release Frequency: Varies

INDIAN LUST R6: Leaking Underground Storage Tanks on Indian Land
LUSTs on Indian land in New Mexico and Oklahoma.

Date of Government Version: 10/25/2023
Date Data Arrived at EDR: 01/17/2024
Date Made Active in Reports: 03/13/2024
Number of Days to Update: 56
Source: EPA Region 6
Telephone: 214-665-6597
Last EDR Contact: 07/10/2024
Next Scheduled EDR Contact: 10/28/2024
Data Release Frequency: Varies

INDIAN LUST R1: Leaking Underground Storage Tanks on Indian Land
A listing of leaking underground storage tank locations on Indian Land.

Date of Government Version: 10/25/2023
Date Data Arrived at EDR: 01/17/2024
Date Made Active in Reports: 03/13/2024
Number of Days to Update: 56
Source: EPA Region 1
Telephone: 617-918-1313
Last EDR Contact: 07/10/2024
Next Scheduled EDR Contact: 10/28/2024
Data Release Frequency: Varies

INDIAN LUST R10: Leaking Underground Storage Tanks on Indian Land
LUSTs on Indian land in Alaska, Idaho, Oregon and Washington.

Date of Government Version: 10/25/2023
Date Data Arrived at EDR: 01/17/2024
Date Made Active in Reports: 03/13/2024
Number of Days to Update: 56
Source: EPA Region 10
Telephone: 206-553-2857
Last EDR Contact: 07/10/2024
Next Scheduled EDR Contact: 10/28/2024
Data Release Frequency: Varies

LTANKS: Spills Information Database
Leaking Storage Tank Incident Reports. These records contain an inventory of reported leaking storage tank incidents reported from 4/1/86 through the most recent update. They can be either leaking underground storage tanks or leaking aboveground storage tanks. The causes of the incidents are tank test failures, tank failures or tank overfills.

Date of Government Version: 07/30/2024
Date Data Arrived at EDR: 07/31/2024
Date Made Active in Reports: 08/05/2024
Number of Days to Update: 5
Source: Department of Environmental Conservation
Telephone: 518-402-9549
Last EDR Contact: 07/31/2024
Next Scheduled EDR Contact: 11/18/2024
Data Release Frequency: Varies

HIST LTANKS: Listing of Leaking Storage Tanks

A listing of leaking underground and aboveground storage tanks. The causes of the incidents are tank test failures, tank failures or tank overfills. In 2002, the Department of Environmental Conservation stopped providing updates to its original Spills Information Database. This database includes fields that are no longer available from the NYDEC as of January 1, 2002. Current information may be found in the NY LTANKS database. Department of Environmental Conservation.

Date of Government Version: 01/01/2002
Date Data Arrived at EDR: 07/08/2005
Date Made Active in Reports: 07/14/2005
Number of Days to Update: 6

Source: Department of Environmental Conservation
Telephone: 518-402-9549
Last EDR Contact: 07/07/2005
Next Scheduled EDR Contact: N/A
Data Release Frequency: No Update Planned

Lists of state and tribal registered storage tanks

FEMA UST: Underground Storage Tank Listing

A listing of all FEMA owned underground storage tanks.

Date of Government Version: 03/15/2024
Date Data Arrived at EDR: 03/19/2024
Date Made Active in Reports: 06/17/2024
Number of Days to Update: 90

Source: FEMA
Telephone: 202-646-5797
Last EDR Contact: 08/01/2024
Next Scheduled EDR Contact: 10/14/2024
Data Release Frequency: Varies

UST: Petroleum Bulk Storage (PBS) Database

Facilities that have petroleum storage capacities in excess of 1,100 gallons and less than 400,000 gallons.

Date of Government Version: 03/19/2024
Date Data Arrived at EDR: 03/20/2024
Date Made Active in Reports: 06/12/2024
Number of Days to Update: 84

Source: Department of Environmental Conservation
Telephone: 518-402-9549
Last EDR Contact: 06/18/2024
Next Scheduled EDR Contact: 09/30/2024
Data Release Frequency: No Update Planned

CBS UST: Chemical Bulk Storage Database

Facilities that store regulated hazardous substances in underground tanks of any size

Date of Government Version: 01/01/2002
Date Data Arrived at EDR: 02/20/2002
Date Made Active in Reports: 03/22/2002
Number of Days to Update: 30

Source: NYSDEC
Telephone: 518-402-9549
Last EDR Contact: 10/24/2005
Next Scheduled EDR Contact: 01/23/2006
Data Release Frequency: No Update Planned

MOSF UST: Major Oil Storage Facilities Database

Facilities that may be onshore facilities or vessels, with petroleum storage capacities of 400,000 gallons or greater.

Date of Government Version: 01/01/2002
Date Data Arrived at EDR: 02/20/2002
Date Made Active in Reports: 03/22/2002
Number of Days to Update: 30

Source: NYSDEC
Telephone: 518-402-9549
Last EDR Contact: 07/25/2005
Next Scheduled EDR Contact: 10/24/2005
Data Release Frequency: No Update Planned

MOSF: Major Oil Storage Facility Site Listing

These facilities may be onshore facilities or vessels, with petroleum storage capacities of 400,000 gallons or greater.

Date of Government Version: 03/19/2024
Date Data Arrived at EDR: 03/20/2024
Date Made Active in Reports: 06/12/2024
Number of Days to Update: 84

Source: Department of Environmental Conservation
Telephone: 518-402-9549
Last EDR Contact: 06/18/2024
Next Scheduled EDR Contact: 09/30/2024
Data Release Frequency: Quarterly

GOVERNMENT RECORDS SEARCHED / DATA CURRENCY TRACKING

CBS: Chemical Bulk Storage Site Listing

These facilities store regulated hazardous substances in aboveground tanks with capacities of 185 gallons or greater, and/or in underground tanks of any size

Date of Government Version: 03/19/2024
Date Data Arrived at EDR: 03/20/2024
Date Made Active in Reports: 06/12/2024
Number of Days to Update: 84

Source: Department of Environmental Conservation
Telephone: 518-402-9549
Last EDR Contact: 06/18/2024
Next Scheduled EDR Contact: 09/30/2024
Data Release Frequency: Quarterly

AST: Petroleum Bulk Storage

Registered Aboveground Storage Tanks.

Date of Government Version: 03/19/2024
Date Data Arrived at EDR: 03/20/2024
Date Made Active in Reports: 06/12/2024
Number of Days to Update: 84

Source: Department of Environmental Conservation
Telephone: 518-402-9549
Last EDR Contact: 06/18/2024
Next Scheduled EDR Contact: 09/30/2024
Data Release Frequency: No Update Planned

CBS AST: Chemical Bulk Storage Database

Facilities that store regulated hazardous substances in aboveground tanks with capacities of 185 gallons or greater, and/or in underground tanks of any size.

Date of Government Version: 01/01/2002
Date Data Arrived at EDR: 02/20/2002
Date Made Active in Reports: 03/22/2002
Number of Days to Update: 30

Source: NYSDEC
Telephone: 518-402-9549
Last EDR Contact: 07/25/2005
Next Scheduled EDR Contact: 10/24/2005
Data Release Frequency: No Update Planned

MOSF AST: Major Oil Storage Facilities Database

Facilities that may be onshore facilities or vessels, with petroleum storage capacities of 400,000 gallons or greater.

Date of Government Version: 01/01/2002
Date Data Arrived at EDR: 02/20/2002
Date Made Active in Reports: 03/22/2002
Number of Days to Update: 30

Source: NYSDEC
Telephone: 518-402-9549
Last EDR Contact: 07/25/2005
Next Scheduled EDR Contact: 10/24/2005
Data Release Frequency: No Update Planned

INDIAN UST R9: Underground Storage Tanks on Indian Land

The Indian Underground Storage Tank (UST) database provides information about underground storage tanks on Indian land in EPA Region 9 (Arizona, California, Hawaii, Nevada, the Pacific Islands, and Tribal Nations).

Date of Government Version: 10/24/2023
Date Data Arrived at EDR: 01/17/2024
Date Made Active in Reports: 03/13/2024
Number of Days to Update: 56

Source: EPA Region 9
Telephone: 415-972-3368
Last EDR Contact: 07/10/2024
Next Scheduled EDR Contact: 10/28/2024
Data Release Frequency: Varies

INDIAN UST R4: Underground Storage Tanks on Indian Land

The Indian Underground Storage Tank (UST) database provides information about underground storage tanks on Indian land in EPA Region 4 (Alabama, Florida, Georgia, Kentucky, Mississippi, North Carolina, South Carolina, Tennessee and Tribal Nations)

Date of Government Version: 10/24/2023
Date Data Arrived at EDR: 01/17/2024
Date Made Active in Reports: 03/13/2024
Number of Days to Update: 56

Source: EPA Region 4
Telephone: 404-562-9424
Last EDR Contact: 07/10/2024
Next Scheduled EDR Contact: 10/28/2024
Data Release Frequency: Varies

INDIAN UST R8: Underground Storage Tanks on Indian Land

The Indian Underground Storage Tank (UST) database provides information about underground storage tanks on Indian land in EPA Region 8 (Colorado, Montana, North Dakota, South Dakota, Utah, Wyoming and 27 Tribal Nations).

Date of Government Version: 10/24/2023
Date Data Arrived at EDR: 01/17/2024
Date Made Active in Reports: 03/13/2024
Number of Days to Update: 56

Source: EPA Region 8
Telephone: 303-312-6137
Last EDR Contact: 07/10/2024
Next Scheduled EDR Contact: 10/28/2024
Data Release Frequency: Varies

INDIAN UST R7: Underground Storage Tanks on Indian Land

The Indian Underground Storage Tank (UST) database provides information about underground storage tanks on Indian land in EPA Region 7 (Iowa, Kansas, Missouri, Nebraska, and 9 Tribal Nations).

Date of Government Version: 10/24/2023
Date Data Arrived at EDR: 01/17/2024
Date Made Active in Reports: 03/13/2024
Number of Days to Update: 56

Source: EPA Region 7
Telephone: 913-551-7003
Last EDR Contact: 07/10/2024
Next Scheduled EDR Contact: 10/28/2024
Data Release Frequency: Varies

INDIAN UST R1: Underground Storage Tanks on Indian Land

The Indian Underground Storage Tank (UST) database provides information about underground storage tanks on Indian land in EPA Region 1 (Connecticut, Maine, Massachusetts, New Hampshire, Rhode Island, Vermont and ten Tribal Nations).

Date of Government Version: 10/24/2023
Date Data Arrived at EDR: 01/17/2024
Date Made Active in Reports: 03/13/2024
Number of Days to Update: 56

Source: EPA, Region 1
Telephone: 617-918-1313
Last EDR Contact: 07/10/2024
Next Scheduled EDR Contact: 10/28/2024
Data Release Frequency: Varies

INDIAN UST R6: Underground Storage Tanks on Indian Land

The Indian Underground Storage Tank (UST) database provides information about underground storage tanks on Indian land in EPA Region 6 (Louisiana, Arkansas, Oklahoma, New Mexico, Texas and 65 Tribes).

Date of Government Version: 10/24/2023
Date Data Arrived at EDR: 01/17/2024
Date Made Active in Reports: 03/13/2024
Number of Days to Update: 56

Source: EPA Region 6
Telephone: 214-665-7591
Last EDR Contact: 07/10/2024
Next Scheduled EDR Contact: 10/28/2024
Data Release Frequency: Varies

INDIAN UST R5: Underground Storage Tanks on Indian Land

The Indian Underground Storage Tank (UST) database provides information about underground storage tanks on Indian land in EPA Region 5 (Michigan, Minnesota and Wisconsin and Tribal Nations).

Date of Government Version: 10/17/2023
Date Data Arrived at EDR: 01/17/2024
Date Made Active in Reports: 03/13/2024
Number of Days to Update: 56

Source: EPA Region 5
Telephone: 312-886-6136
Last EDR Contact: 07/10/2024
Next Scheduled EDR Contact: 10/28/2024
Data Release Frequency: Varies

INDIAN UST R10: Underground Storage Tanks on Indian Land

The Indian Underground Storage Tank (UST) database provides information about underground storage tanks on Indian land in EPA Region 10 (Alaska, Idaho, Oregon, Washington, and Tribal Nations).

Date of Government Version: 10/24/2023
Date Data Arrived at EDR: 01/17/2024
Date Made Active in Reports: 03/13/2024
Number of Days to Update: 56

Source: EPA Region 10
Telephone: 206-553-2857
Last EDR Contact: 07/10/2024
Next Scheduled EDR Contact: 10/28/2024
Data Release Frequency: Varies

TANKS: Storage Tank Faciliy Listing

This database contains records of facilities that are or have been regulated under Bulk Storage Program. Tank information for these facilities may not be releasable by the state agency.

Date of Government Version: 03/19/2024
Date Data Arrived at EDR: 03/20/2024
Date Made Active in Reports: 06/12/2024
Number of Days to Update: 84

Source: Department of Environmental Conservation
Telephone: 518-402-9543
Last EDR Contact: 06/18/2024
Next Scheduled EDR Contact: 09/30/2024
Data Release Frequency: Quarterly

State and tribal institutional control / engineering control registries

ENV RES DECL: Environmental Restrictive Declarations

The Environmental Restrictive Declarations (ERD) listed were recorded in connection with a zoning action against the noted Tax Blocks and Tax Lots, or portion thereof, and are available in the property records on file at the Office of the City Register for Bronx, Kings, New York and Queens counties or at the Richmond County Clerk's office. They contain environmental requirements with respect to hazardous materials, air quality and/or noise in accordance with Section 11-15 of this Resolution.

Date of Government Version: 03/11/2024
Date Data Arrived at EDR: 03/14/2024
Date Made Active in Reports: 06/05/2024
Number of Days to Update: 83

Source: New York City Department of City Planning
Telephone: 212-720-3300
Last EDR Contact: 06/13/2024
Next Scheduled EDR Contact: 09/23/2024
Data Release Frequency: Varies

RES DECL: Restrictive Declarations Listing

A restrictive declaration is a covenant running with the land which binds the present and future owners of the property. As a condition of certain special permits, the City Planning Commission may require an applicant to sign and record a restrictive declaration that places specified conditions on the future use and development of the property. Certain restrictive declarations are indicated by a D on zoning maps.

Date of Government Version: 03/04/2024
Date Data Arrived at EDR: 03/07/2024
Date Made Active in Reports: 03/11/2024
Number of Days to Update: 4

Source: NYC Department of City Planning
Telephone: 212-720-3401
Last EDR Contact: 06/13/2024
Next Scheduled EDR Contact: 09/23/2024
Data Release Frequency: Varies

ENG CONTROLS: Registry of Engineering Controls

Environmental Remediation sites that have engineering controls in place.

Date of Government Version: 08/01/2024
Date Data Arrived at EDR: 08/01/2024
Date Made Active in Reports: 08/05/2024
Number of Days to Update: 4

Source: Department of Environmental Conservation
Telephone: 518-402-9553
Last EDR Contact: 08/01/2024
Next Scheduled EDR Contact: 11/18/2024
Data Release Frequency: Quarterly

INST CONTROL: Registry of Institutional Controls

Environmental Remediation sites that have institutional controls in place.

Date of Government Version: 08/01/2024
Date Data Arrived at EDR: 08/01/2024
Date Made Active in Reports: 08/05/2024
Number of Days to Update: 4

Source: Department of Environmental Conservation
Telephone: 518-402-9553
Last EDR Contact: 08/01/2024
Next Scheduled EDR Contact: 11/18/2024
Data Release Frequency: Quarterly

Lists of state and tribal voluntary cleanup sites

VCP: Voluntary Cleanup Agreements

New York established its Voluntary Cleanup Program (VCP) to address the environmental, legal and financial barriers that often hinder the redevelopment and reuse of contaminated properties. The Voluntary Cleanup Program was developed to enhance private sector cleanup of brownfields by enabling parties to remediate sites using private rather than public funds and to reduce the development pressures on "greenfield" sites.

Date of Government Version: 08/01/2024
Date Data Arrived at EDR: 08/01/2024
Date Made Active in Reports: 08/05/2024
Number of Days to Update: 4

Source: Department of Environmental Conservation
Telephone: 518-402-9711
Last EDR Contact: 08/01/2024
Next Scheduled EDR Contact: 11/18/2024
Data Release Frequency: Semi-Annually

INDIAN VCP R7: Voluntary Cleanup Priority Lisitng
A listing of voluntary cleanup priority sites located on Indian Land located in Region 7.

Date of Government Version: 03/20/2008
Date Data Arrived at EDR: 04/22/2008
Date Made Active in Reports: 05/19/2008
Number of Days to Update: 27

Source: EPA, Region 7
Telephone: 913-551-7365
Last EDR Contact: 07/08/2021
Next Scheduled EDR Contact: 07/20/2009
Data Release Frequency: Varies

INDIAN VCP R1: Voluntary Cleanup Priority Listing
A listing of voluntary cleanup priority sites located on Indian Land located in Region 1.

Date of Government Version: 07/27/2015
Date Data Arrived at EDR: 09/29/2015
Date Made Active in Reports: 02/18/2016
Number of Days to Update: 142

Source: EPA, Region 1
Telephone: 617-918-1102
Last EDR Contact: 06/14/2024
Next Scheduled EDR Contact: 09/30/2024
Data Release Frequency: Varies

VCP NYC: Voluntary Cleanup Program Listing NYC
New York City voluntary cleanup program sites.

Date of Government Version: 03/04/2024
Date Data Arrived at EDR: 03/06/2024
Date Made Active in Reports: 05/30/2024
Number of Days to Update: 85

Source: New York City Office of Environmental Protection
Telephone: 212-788-8841
Last EDR Contact: 06/05/2024
Next Scheduled EDR Contact: 09/16/2024
Data Release Frequency: Varies

Lists of state and tribal brownfield sites

BROWNFIELDS: Brownfields Site List
A Brownfield is any real property where redevelopment or re-use may be complicated by the presence or potential presence of a hazardous waste, petroleum, pollutant, or contaminant.

Date of Government Version: 08/01/2024
Date Data Arrived at EDR: 08/01/2024
Date Made Active in Reports: 08/05/2024
Number of Days to Update: 4

Source: Department of Environmental Conservation
Telephone: 518-402-9764
Last EDR Contact: 08/01/2024
Next Scheduled EDR Contact: 11/18/2024
Data Release Frequency: Semi-Annually

ERP: Environmental Restoration Program Listing
In an effort to spur the cleanup and redevelopment of brownfields, New Yorkers approved a $200 million Environmental Restoration or Brownfields Fund as part of the $1.75 billion Clean Water/Clean Air Bond Act of 1996 (1996 Bond Act). Enhancements to the program were enacted on October 7, 2003. Under the Environmental Restoration Program, the State provides grants to municipalities to reimburse up to 90 percent of on-site eligible costs and 100% of off-site eligible costs for site investigation and remediation activities. Once remediated, the property may then be reused for commercial, industrial, residential or public use.

Date of Government Version: 08/01/2024
Date Data Arrived at EDR: 08/01/2024
Date Made Active in Reports: 08/05/2024
Number of Days to Update: 4

Source: Department of Environmental Conservation
Telephone: 518-402-9622
Last EDR Contact: 08/01/2024
Next Scheduled EDR Contact: 11/18/2024
Data Release Frequency: Quarterly

GOVERNMENT RECORDS SEARCHED / DATA CURRENCY TRACKING

ADDITIONAL ENVIRONMENTAL RECORDS

Local Brownfield lists

US BROWNFIELDS: A Listing of Brownfields Sites

Brownfields are real property, the expansion, redevelopment, or reuse of which may be complicated by the presence or potential presence of a hazardous substance, pollutant, or contaminant. Cleaning up and reinvesting in these properties takes development pressures off of undeveloped, open land, and both improves and protects the environment. Assessment, Cleanup and Redevelopment Exchange System (ACRES) stores information reported by EPA Brownfields grant recipients on brownfields properties assessed or cleaned up with grant funding as well as information on Targeted Brownfields Assessments performed by EPA Regions. A listing of ACRES Brownfield sites is obtained from Cleanups in My Community. Cleanups in My Community provides information on Brownfields properties for which information is reported back to EPA, as well as areas served by Brownfields grant programs.

Date of Government Version: 03/11/2024
Date Data Arrived at EDR: 03/12/2024
Date Made Active in Reports: 05/10/2024
Number of Days to Update: 59

Source: Environmental Protection Agency
Telephone: 202-566-2777
Last EDR Contact: 06/11/2024
Next Scheduled EDR Contact: 09/23/2024
Data Release Frequency: Semi-Annually

Local Lists of Landfill / Solid Waste Disposal Sites

SWRCY: Registered Recycling Facility List

A listing of recycling facilities.

Date of Government Version: 03/25/2024
Date Data Arrived at EDR: 03/27/2024
Date Made Active in Reports: 06/18/2024
Number of Days to Update: 83

Source: Department of Environmental Conservation
Telephone: 518-402-8678
Last EDR Contact: 06/21/2024
Next Scheduled EDR Contact: 10/07/2024
Data Release Frequency: Quarterly

SWTIRE: Registered Waste Tire Storage & Facility List

A listing of facilities registered to accept waste tires.

Date of Government Version: 02/27/2018
Date Data Arrived at EDR: 04/06/2018
Date Made Active in Reports: 06/08/2018
Number of Days to Update: 63

Source: Department of Environmental Conservation
Telephone: 518-402-8694
Last EDR Contact: 05/31/2024
Next Scheduled EDR Contact: 09/16/2024
Data Release Frequency: No Update Planned

INDIAN ODI: Report on the Status of Open Dumps on Indian Lands

Location of open dumps on Indian land.

Date of Government Version: 12/31/1998
Date Data Arrived at EDR: 12/03/2007
Date Made Active in Reports: 01/24/2008
Number of Days to Update: 52

Source: Environmental Protection Agency
Telephone: 703-308-8245
Last EDR Contact: 07/22/2024
Next Scheduled EDR Contact: 11/04/2024
Data Release Frequency: Varies

ODI: Open Dump Inventory

An open dump is defined as a disposal facility that does not comply with one or more of the Part 257 or Part 258 Subtitle D Criteria.

Date of Government Version: 06/30/1985
Date Data Arrived at EDR: 08/09/2004
Date Made Active in Reports: 09/17/2004
Number of Days to Update: 39

Source: Environmental Protection Agency
Telephone: 800-424-9346
Last EDR Contact: 06/09/2004
Next Scheduled EDR Contact: N/A
Data Release Frequency: No Update Planned

DEBRIS REGION 9: Torres Martinez Reservation Illegal Dump Site Locations

A listing of illegal dump sites location on the Torres Martinez Indian Reservation located in eastern Riverside County and northern Imperial County, California.

Date of Government Version: 01/12/2009
Date Data Arrived at EDR: 05/07/2009
Date Made Active in Reports: 09/21/2009
Number of Days to Update: 137

Source: EPA, Region 9
Telephone: 415-947-4219
Last EDR Contact: 07/10/2024
Next Scheduled EDR Contact: 10/28/2024
Data Release Frequency: No Update Planned

IHS OPEN DUMPS: Open Dumps on Indian Land

A listing of all open dumps located on Indian Land in the United States.

Date of Government Version: 04/01/2014
Date Data Arrived at EDR: 08/06/2014
Date Made Active in Reports: 01/29/2015
Number of Days to Update: 176

Source: Department of Health & Human Serivces, Indian Health Service
Telephone: 301-443-1452
Last EDR Contact: 07/18/2024
Next Scheduled EDR Contact: 11/04/2024
Data Release Frequency: Varies

Local Lists of Hazardous waste / Contaminated Sites

US HIST CDL: National Clandestine Laboratory Register

A listing of clandestine drug lab locations that have been removed from the DEAs National Clandestine Laboratory Register.

Date of Government Version: 12/31/2023
Date Data Arrived at EDR: 02/21/2024
Date Made Active in Reports: 04/04/2024
Number of Days to Update: 43

Source: Drug Enforcement Administration
Telephone: 202-307-1000
Last EDR Contact: 05/21/2024
Next Scheduled EDR Contact: 09/02/2024
Data Release Frequency: No Update Planned

DEL SHWS: Delisted Registry Sites

A database listing of sites delisted from the Registry of Inactive Hazardous Waste Disposal Sites.

Date of Government Version: 08/01/2024
Date Data Arrived at EDR: 08/01/2024
Date Made Active in Reports: 08/05/2024
Number of Days to Update: 4

Source: Department of Environmental Conservation
Telephone: 518-402-9622
Last EDR Contact: 08/01/2024
Next Scheduled EDR Contact: 11/18/2024
Data Release Frequency: Quarterly

US CDL: Clandestine Drug Labs

A listing of clandestine drug lab locations. The U.S. Department of Justice ("the Department") provides this web site as a public service. It contains addresses of some locations where law enforcement agencies reported they found chemicals or other items that indicated the presence of either clandestine drug laboratories or dumpsites. In most cases, the source of the entries is not the Department, and the Department has not verified the entry and does not guarantee its accuracy. Members of the public must verify the accuracy of all entries by, for example, contacting local law enforcement and local health departments.

Date of Government Version: 12/31/2023
Date Data Arrived at EDR: 02/21/2024
Date Made Active in Reports: 04/04/2024
Number of Days to Update: 43

Source: Drug Enforcement Administration
Telephone: 202-307-1000
Last EDR Contact: 05/21/2024
Next Scheduled EDR Contact: 09/02/2024
Data Release Frequency: Quarterly

Local Lists of Registered Storage Tanks

HIST UST: Historical Petroleum Bulk Storage Database

These facilities have petroleum storage capacities in excess of 1,100 gallons and less than 400,000 gallons. This database contains detailed information per site. It is no longer updated due to the sensitive nature of the information involved. See UST for more current data.

Date of Government Version: 01/01/2002
Date Data Arrived at EDR: 06/02/2006
Date Made Active in Reports: 07/20/2006
Number of Days to Update: 48

Source: Department of Environmental Conservation
Telephone: 518-402-9549
Last EDR Contact: 10/23/2006
Next Scheduled EDR Contact: 01/22/2007
Data Release Frequency: Varies

HIST AST: Historical Petroleum Bulk Storage Database

These facilities have petroleum storage capabilities in excess of 1,100 gallons and less than 400,000 gallons. This database contains detailed information per site. No longer updated due to the sensitive nature of the information involved. See AST for more current data.

Date of Government Version: 01/01/2002
Date Data Arrived at EDR: 06/02/2006
Date Made Active in Reports: 07/20/2006
Number of Days to Update: 48

Source: Department of Environmental Conservation
Telephone: 518-402-9549
Last EDR Contact: 10/23/2006
Next Scheduled EDR Contact: 01/22/2007
Data Release Frequency: No Update Planned

Local Land Records

LIENS: Spill Liens Information

Lien information from the Oil Spill Fund.

Date of Government Version: 04/19/2024
Date Data Arrived at EDR: 04/19/2024
Date Made Active in Reports: 06/26/2024
Number of Days to Update: 68

Source: Office of the State Comptroller
Telephone: 518-474-9034
Last EDR Contact: 07/24/2024
Next Scheduled EDR Contact: 11/11/2024
Data Release Frequency: Quarterly

LIENS 2: CERCLA Lien Information

A Federal CERCLA ('Superfund') lien can exist by operation of law at any site or property at which EPA has spent Superfund monies. These monies are spent to investigate and address releases and threatened releases of contamination. CERCLIS provides information as to the identity of these sites and properties.

Date of Government Version: 05/22/2024
Date Data Arrived at EDR: 06/03/2024
Date Made Active in Reports: 06/26/2024
Number of Days to Update: 23

Source: Environmental Protection Agency
Telephone: 202-564-6023
Last EDR Contact: 08/01/2024
Next Scheduled EDR Contact: 10/07/2024
Data Release Frequency: Semi-Annually

Records of Emergency Release Reports

HMIRS: Hazardous Materials Information Reporting System

Hazardous Materials Incident Report System. HMIRS contains hazardous material spill incidents reported to DOT.

Date of Government Version: 06/14/2024
Date Data Arrived at EDR: 06/17/2024
Date Made Active in Reports: 06/24/2024
Number of Days to Update: 7

Source: U.S. Department of Transportation
Telephone: 202-366-4555
Last EDR Contact: 06/17/2024
Next Scheduled EDR Contact: 09/30/2024
Data Release Frequency: Quarterly

SPILLS: Spills Information Database

Data collected on spills reported to NYSDEC as required by one or more of the following: Article 12 of the Navigation Law, 6 NYCRR Section 613.8 (from PBS regs), or 6 NYCRR Section 595.2 (from CBS regs). It includes spills active as of April 1, 1986, as well as spills occurring since this date.

Date of Government Version: 07/30/2024
Date Data Arrived at EDR: 07/31/2024
Date Made Active in Reports: 08/05/2024
Number of Days to Update: 5

Source: Department of Environmental Conservation
Telephone: 518-402-9549
Last EDR Contact: 07/31/2024
Next Scheduled EDR Contact: 11/18/2024
Data Release Frequency: Varies

HIST SPILLS: SPILLS Database

This database contains records of chemical and petroleum spill incidents. Under State law, petroleum and hazardous chemical spills that can impact the waters of the state must be reported by the spiller (and, in some cases, by anyone who has knowledge of the spills). In 2002, the Department of Environmental Conservation stopped providing updates to its original Spills Information Database. This database includes fields that are no longer available from the NYDEC as of January 1, 2002. Current information may be found in the NY SPILLS database. Department of Environmental Conservation.

Date of Government Version: 01/01/2002
Date Data Arrived at EDR: 07/08/2005
Date Made Active in Reports: 07/14/2005
Number of Days to Update: 6

Source: Department of Environmental Conservation
Telephone: 518-402-9549
Last EDR Contact: 07/07/2005
Next Scheduled EDR Contact: N/A
Data Release Frequency: No Update Planned

SPILLS 90: SPILLS90 data from FirstSearch

Spills 90 includes those spill and release records available exclusively from FirstSearch databases. Typically, they may include chemical, oil and/or hazardous substance spills recorded after 1990. Duplicate records that are already included in EDR incident and release records are not included in Spills 90.

Date of Government Version: 12/14/2012
Date Data Arrived at EDR: 01/03/2013
Date Made Active in Reports: 02/12/2013
Number of Days to Update: 40

Source: FirstSearch
Telephone: N/A
Last EDR Contact: 01/03/2013
Next Scheduled EDR Contact: N/A
Data Release Frequency: No Update Planned

SPILLS 80: SPILLS80 data from FirstSearch

Spills 80 includes those spill and release records available from FirstSearch databases prior to 1990. Typically, they may include chemical, oil and/or hazardous substance spills recorded before 1990. Duplicate records that are already included in EDR incident and release records are not included in Spills 80.

Date of Government Version: 11/02/2010
Date Data Arrived at EDR: 01/03/2013
Date Made Active in Reports: 03/07/2013
Number of Days to Update: 63

Source: FirstSearch
Telephone: N/A
Last EDR Contact: 01/03/2013
Next Scheduled EDR Contact: N/A
Data Release Frequency: No Update Planned

Other Ascertainable Records

RCRA NonGen / NLR: RCRA - Non Generators / No Longer Regulated

RCRAInfo is EPA's comprehensive information system, providing access to data supporting the Resource Conservation and Recovery Act (RCRA) of 1976 and the Hazardous and Solid Waste Amendments (HSWA) of 1984. The database includes selective information on sites which generate, transport, store, treat and/or dispose of hazardous waste as defined by the Resource Conservation and Recovery Act (RCRA). Non-Generators do not presently generate hazardous waste.

Date of Government Version: 06/03/2024
Date Data Arrived at EDR: 06/07/2024
Date Made Active in Reports: 06/20/2024
Number of Days to Update: 13

Source: Environmental Protection Agency
Telephone: (212) 637-3660
Last EDR Contact: 06/07/2024
Next Scheduled EDR Contact: 09/30/2024
Data Release Frequency: Quarterly

FUDS: Formerly Used Defense Sites

The listing includes locations of Formerly Used Defense Sites properties where the US Army Corps of Engineers is actively working or will take necessary cleanup actions.

Date of Government Version: 01/30/2024
Date Data Arrived at EDR: 02/13/2024
Date Made Active in Reports: 04/04/2024
Number of Days to Update: 51

Source: U.S. Army Corps of Engineers
Telephone: 202-528-4285
Last EDR Contact: 05/14/2024
Next Scheduled EDR Contact: 08/26/2024
Data Release Frequency: Varies

DOD: Department of Defense Sites

This data set consists of federally owned or administered lands, administered by the Department of Defense, that have any area equal to or greater than 640 acres of the United States, Puerto Rico, and the U.S. Virgin Islands.

Date of Government Version: 06/07/2021
Date Data Arrived at EDR: 07/13/2021
Date Made Active in Reports: 03/09/2022
Number of Days to Update: 239

Source: USGS
Telephone: 888-275-8747
Last EDR Contact: 07/11/2024
Next Scheduled EDR Contact: 10/21/2024
Data Release Frequency: Varies

FEDLAND: Federal and Indian Lands

Federally and Indian administrated lands of the United States. Lands included are administrated by: Army Corps of Engineers, Bureau of Reclamation, National Wild and Scenic River, National Wildlife Refuge, Public Domain Land, Wilderness, Wilderness Study Area, Wildlife Management Area, Bureau of Indian Affairs, Bureau of Land Management, Department of Justice, Forest Service, Fish and Wildlife Service, National Park Service.

Date of Government Version: 04/02/2018
Date Data Arrived at EDR: 04/11/2018
Date Made Active in Reports: 11/06/2019
Number of Days to Update: 574

Source: U.S. Geological Survey
Telephone: 888-275-8747
Last EDR Contact: 07/02/2024
Next Scheduled EDR Contact: 10/14/2024
Data Release Frequency: N/A

SCRD DRYCLEANERS: State Coalition for Remediation of Drycleaners Listing

The State Coalition for Remediation of Drycleaners was established in 1998, with support from the U.S. EPA Office of Superfund Remediation and Technology Innovation. It is comprised of representatives of states with established drycleaner remediation programs. Currently the member states are Alabama, Connecticut, Florida, Illinois, Kansas, Minnesota, Missouri, North Carolina, Oregon, South Carolina, Tennessee, Texas, and Wisconsin.

Date of Government Version: 07/30/2021
Date Data Arrived at EDR: 02/03/2023
Date Made Active in Reports: 02/10/2023
Number of Days to Update: 7

Source: Environmental Protection Agency
Telephone: 615-532-8599
Last EDR Contact: 08/05/2024
Next Scheduled EDR Contact: 11/18/2024
Data Release Frequency: Varies

US FIN ASSUR: Financial Assurance Information

All owners and operators of facilities that treat, store, or dispose of hazardous waste are required to provide proof that they will have sufficient funds to pay for the clean up, closure, and post-closure care of their facilities.

Date of Government Version: 03/18/2024
Date Data Arrived at EDR: 03/19/2024
Date Made Active in Reports: 06/20/2024
Number of Days to Update: 93

Source: Environmental Protection Agency
Telephone: 202-566-1917
Last EDR Contact: 06/17/2024
Next Scheduled EDR Contact: 09/30/2024
Data Release Frequency: Quarterly

EPA WATCH LIST: EPA Watch List

EPA maintains a "Watch List" to facilitate dialogue between EPA, state and local environmental agencies on enforcement matters relating to facilities with alleged violations identified as either significant or high priority. Being on the Watch List does not mean that the facility has actually violated the law only that an investigation by EPA or a state or local environmental agency has led those organizations to allege that an unproven violation has in fact occurred. Being on the Watch List does not represent a higher level of concern regarding the alleged violations that were detected, but instead indicates cases requiring additional dialogue between EPA, state and local agencies - primarily because of the length of time the alleged violation has gone unaddressed or unresolved.

Date of Government Version: 08/30/2013
Date Data Arrived at EDR: 03/21/2014
Date Made Active in Reports: 06/17/2014
Number of Days to Update: 88

Source: Environmental Protection Agency
Telephone: 617-520-3000
Last EDR Contact: 07/25/2024
Next Scheduled EDR Contact: 11/11/2024
Data Release Frequency: No Update Planned

2020 COR ACTION: 2020 Corrective Action Program List

The EPA has set ambitious goals for the RCRA Corrective Action program by creating the 2020 Corrective Action Universe. This RCRA cleanup baseline includes facilities expected to need corrective action. The 2020 universe contains a wide variety of sites. Some properties are heavily contaminated while others were contaminated but have since been cleaned up. Still others have not been fully investigated yet, and may require little or no remediation. Inclusion in the 2020 Universe does not necessarily imply failure on the part of a facility to meet its RCRA obligations.

Date of Government Version: 09/30/2017
Date Data Arrived at EDR: 05/08/2018
Date Made Active in Reports: 07/20/2018
Number of Days to Update: 73

Source: Environmental Protection Agency
Telephone: 703-308-4044
Last EDR Contact: 08/01/2024
Next Scheduled EDR Contact: 11/11/2024
Data Release Frequency: Varies

GOVERNMENT RECORDS SEARCHED / DATA CURRENCY TRACKING

TSCA: Toxic Substances Control Act

Toxic Substances Control Act. TSCA identifies manufacturers and importers of chemical substances included on the TSCA Chemical Substance Inventory list. It includes data on the production volume of these substances by plant site.

Date of Government Version: 12/31/2020
Date Data Arrived at EDR: 06/14/2022
Date Made Active in Reports: 03/24/2023
Number of Days to Update: 283

Source: EPA
Telephone: 202-260-5521
Last EDR Contact: 06/13/2024
Next Scheduled EDR Contact: 09/23/2024
Data Release Frequency: Every 4 Years

TRIS: Toxic Chemical Release Inventory System

Toxic Release Inventory System. TRIS identifies facilities which release toxic chemicals to the air, water and land in reportable quantities under SARA Title III Section 313.

Date of Government Version: 12/31/2022
Date Data Arrived at EDR: 11/13/2023
Date Made Active in Reports: 02/07/2024
Number of Days to Update: 86

Source: EPA
Telephone: 202-566-0250
Last EDR Contact: 05/16/2024
Next Scheduled EDR Contact: 08/26/2024
Data Release Frequency: Annually

SSTS: Section 7 Tracking Systems

Section 7 of the Federal Insecticide, Fungicide and Rodenticide Act, as amended (92 Stat. 829) requires all registered pesticide-producing establishments to submit a report to the Environmental Protection Agency by March 1st each year. Each establishment must report the types and amounts of pesticides, active ingredients and devices being produced, and those having been produced and sold or distributed in the past year.

Date of Government Version: 07/11/2024
Date Data Arrived at EDR: 07/11/2024
Date Made Active in Reports: 07/12/2024
Number of Days to Update: 1

Source: EPA
Telephone: 202-564-4203
Last EDR Contact: 07/11/2024
Next Scheduled EDR Contact: 10/28/2024
Data Release Frequency: Annually

ROD: Records Of Decision

Record of Decision. ROD documents mandate a permanent remedy at an NPL (Superfund) site containing technical and health information to aid in the cleanup.

Date of Government Version: 05/22/2024
Date Data Arrived at EDR: 06/03/2024
Date Made Active in Reports: 06/26/2024
Number of Days to Update: 23

Source: EPA
Telephone: 703-416-0223
Last EDR Contact: 08/01/2024
Next Scheduled EDR Contact: 09/09/2024
Data Release Frequency: Annually

RMP: Risk Management Plans

When Congress passed the Clean Air Act Amendments of 1990, it required EPA to publish regulations and guidance for chemical accident prevention at facilities using extremely hazardous substances. The Risk Management Program Rule (RMP Rule) was written to implement Section 112(r) of these amendments. The rule, which built upon existing industry codes and standards, requires companies of all sizes that use certain flammable and toxic substances to develop a Risk Management Program, which includes a(n): Hazard assessment that details the potential effects of an accidental release, an accident history of the last five years, and an evaluation of worst-case and alternative accidental releases; Prevention program that includes safety precautions and maintenance, monitoring, and employee training measures; and Emergency response program that spells out emergency health care, employee training measures and procedures for informing the public and response agencies (e.g the fire department) should an accident occur.

Date of Government Version: 04/01/2024
Date Data Arrived at EDR: 04/17/2024
Date Made Active in Reports: 07/12/2024
Number of Days to Update: 86

Source: Environmental Protection Agency
Telephone: 202-564-8600
Last EDR Contact: 07/11/2024
Next Scheduled EDR Contact: 10/28/2024
Data Release Frequency: Varies

RAATS: RCRA Administrative Action Tracking System

RCRA Administration Action Tracking System. RAATS contains records based on enforcement actions issued under RCRA pertaining to major violators and includes administrative and civil actions brought by the EPA. For administration actions after September 30, 1995, data entry in the RAATS database was discontinued. EPA will retain a copy of the database for historical records. It was necessary to terminate RAATS because a decrease in agency resources made it impossible to continue to update the information contained in the database.

Date of Government Version: 04/17/1995
Date Data Arrived at EDR: 07/03/1995
Date Made Active in Reports: 08/07/1995
Number of Days to Update: 35

Source: EPA
Telephone: 202-564-4104
Last EDR Contact: 06/02/2008
Next Scheduled EDR Contact: 09/01/2008
Data Release Frequency: No Update Planned

PRP: Potentially Responsible Parties

A listing of verified Potentially Responsible Parties

Date of Government Version: 09/19/2023
Date Data Arrived at EDR: 10/03/2023
Date Made Active in Reports: 10/19/2023
Number of Days to Update: 16

Source: EPA
Telephone: 202-564-6023
Last EDR Contact: 08/01/2024
Next Scheduled EDR Contact: 11/11/2024
Data Release Frequency: Quarterly

PADS: PCB Activity Database System

PCB Activity Database. PADS Identifies generators, transporters, commercial storers and/or brokers and disposers of PCB's who are required to notify the EPA of such activities.

Date of Government Version: 03/20/2023
Date Data Arrived at EDR: 04/04/2023
Date Made Active in Reports: 06/09/2023
Number of Days to Update: 66

Source: EPA
Telephone: 202-566-0500
Last EDR Contact: 07/02/2024
Next Scheduled EDR Contact: 10/14/2024
Data Release Frequency: Annually

ICIS: Integrated Compliance Information System

The Integrated Compliance Information System (ICIS) supports the information needs of the national enforcement and compliance program as well as the unique needs of the National Pollutant Discharge Elimination System (NPDES) program.

Date of Government Version: 11/18/2016
Date Data Arrived at EDR: 11/23/2016
Date Made Active in Reports: 02/10/2017
Number of Days to Update: 79

Source: Environmental Protection Agency
Telephone: 202-564-2501
Last EDR Contact: 06/26/2024
Next Scheduled EDR Contact: 10/14/2024
Data Release Frequency: Quarterly

GOVERNMENT RECORDS SEARCHED / DATA CURRENCY TRACKING

FTTS: FIFRA/ TSCA Tracking System - FIFRA (Federal Insecticide, Fungicide, & Rodenticide Act)/TSCA (Toxic Substances Control Act)
FTTS tracks administrative cases and pesticide enforcement actions and compliance activities related to FIFRA, TSCA and EPCRA (Emergency Planning and Community Right-to-Know Act). To maintain currency, EDR contacts the Agency on a quarterly basis.

Date of Government Version: 04/09/2009
Date Data Arrived at EDR: 04/16/2009
Date Made Active in Reports: 05/11/2009
Number of Days to Update: 25
Source: EPA/Office of Prevention, Pesticides and Toxic Substances
Telephone: 202-566-1667
Last EDR Contact: 08/18/2017
Next Scheduled EDR Contact: 12/04/2017
Data Release Frequency: No Update Planned

FTTS INSP: FIFRA/ TSCA Tracking System - FIFRA (Federal Insecticide, Fungicide, & Rodenticide Act)/TSCA (Toxic Substances Control Act)
A listing of FIFRA/TSCA Tracking System (FTTS) inspections and enforcements.

Date of Government Version: 04/09/2009
Date Data Arrived at EDR: 04/16/2009
Date Made Active in Reports: 05/11/2009
Number of Days to Update: 25
Source: EPA
Telephone: 202-566-1667
Last EDR Contact: 08/18/2017
Next Scheduled EDR Contact: 12/04/2017
Data Release Frequency: No Update Planned

MLTS: Material Licensing Tracking System
MLTS is maintained by the Nuclear Regulatory Commission and contains a list of approximately 8,100 sites which possess or use radioactive materials and which are subject to NRC licensing requirements. To maintain currency, EDR contacts the Agency on a quarterly basis.

Date of Government Version: 01/02/2024
Date Data Arrived at EDR: 01/16/2024
Date Made Active in Reports: 03/13/2024
Number of Days to Update: 57
Source: Nuclear Regulatory Commission
Telephone: 301-415-0717
Last EDR Contact: 07/11/2024
Next Scheduled EDR Contact: 10/28/2024
Data Release Frequency: Quarterly

COAL ASH DOE: Steam-Electric Plant Operation Data
A listing of power plants that store ash in surface ponds.

Date of Government Version: 12/31/2022
Date Data Arrived at EDR: 11/27/2023
Date Made Active in Reports: 02/22/2024
Number of Days to Update: 87
Source: Department of Energy
Telephone: 202-586-8719
Last EDR Contact: 05/28/2024
Next Scheduled EDR Contact: 09/09/2024
Data Release Frequency: Varies

COAL ASH EPA: Coal Combustion Residues Surface Impoundments List
A listing of coal combustion residues surface impoundments with high hazard potential ratings.

Date of Government Version: 01/12/2017
Date Data Arrived at EDR: 03/05/2019
Date Made Active in Reports: 11/11/2019
Number of Days to Update: 251
Source: Environmental Protection Agency
Telephone: N/A
Last EDR Contact: 05/28/2024
Next Scheduled EDR Contact: 09/09/2024
Data Release Frequency: Varies

PCB TRANSFORMER: PCB Transformer Registration Database
The database of PCB transformer registrations that includes all PCB registration submittals.

Date of Government Version: 09/13/2019
Date Data Arrived at EDR: 11/06/2019
Date Made Active in Reports: 02/10/2020
Number of Days to Update: 96
Source: Environmental Protection Agency
Telephone: 202-566-0517
Last EDR Contact: 08/01/2024
Next Scheduled EDR Contact: 11/11/2024
Data Release Frequency: Varies

RADINFO: Radiation Information Database
The Radiation Information Database (RADINFO) contains information about facilities that are regulated by U.S. Environmental Protection Agency (EPA) regulations for radiation and radioactivity.

Date of Government Version: 07/01/2019
Date Data Arrived at EDR: 07/01/2019
Date Made Active in Reports: 09/23/2019
Number of Days to Update: 84

Source: Environmental Protection Agency
Telephone: 202-343-9775
Last EDR Contact: 06/21/2024
Next Scheduled EDR Contact: 10/07/2024
Data Release Frequency: Quarterly

HIST FTTS: FIFRA/TSCA Tracking System Administrative Case Listing

A complete administrative case listing from the FIFRA/TSCA Tracking System (FTTS) for all ten EPA regions. The information was obtained from the National Compliance Database (NCDB). NCDB supports the implementation of FIFRA (Federal Insecticide, Fungicide, and Rodenticide Act) and TSCA (Toxic Substances Control Act). Some EPA regions are now closing out records. Because of that, and the fact that some EPA regions are not providing EPA Headquarters with updated records, it was decided to create a HIST FTTS database. It included records that may not be included in the newer FTTS database updates. This database is no longer updated.

Date of Government Version: 10/19/2006
Date Data Arrived at EDR: 03/01/2007
Date Made Active in Reports: 04/10/2007
Number of Days to Update: 40

Source: Environmental Protection Agency
Telephone: 202-564-2501
Last EDR Contact: 12/17/2007
Next Scheduled EDR Contact: 03/17/2008
Data Release Frequency: No Update Planned

HIST FTTS INSP: FIFRA/TSCA Tracking System Inspection & Enforcement Case Listing

A complete inspection and enforcement case listing from the FIFRA/TSCA Tracking System (FTTS) for all ten EPA regions. The information was obtained from the National Compliance Database (NCDB). NCDB supports the implementation of FIFRA (Federal Insecticide, Fungicide, and Rodenticide Act) and TSCA (Toxic Substances Control Act). Some EPA regions are now closing out records. Because of that, and the fact that some EPA regions are not providing EPA Headquarters with updated records, it was decided to create a HIST FTTS database. It included records that may not be included in the newer FTTS database updates. This database is no longer updated.

Date of Government Version: 10/19/2006
Date Data Arrived at EDR: 03/01/2007
Date Made Active in Reports: 04/10/2007
Number of Days to Update: 40

Source: Environmental Protection Agency
Telephone: 202-564-2501
Last EDR Contact: 12/17/2008
Next Scheduled EDR Contact: 03/17/2008
Data Release Frequency: No Update Planned

DOT OPS: Incident and Accident Data

Department of Transporation, Office of Pipeline Safety Incident and Accident data.

Date of Government Version: 01/02/2020
Date Data Arrived at EDR: 01/28/2020
Date Made Active in Reports: 04/17/2020
Number of Days to Update: 80

Source: Department of Transporation, Office of Pipeline Safety
Telephone: 202-366-4595
Last EDR Contact: 07/23/2024
Next Scheduled EDR Contact: 11/04/2024
Data Release Frequency: Quarterly

CONSENT: Superfund (CERCLA) Consent Decrees

Major legal settlements that establish responsibility and standards for cleanup at NPL (Superfund) sites. Released periodically by United States District Courts after settlement by parties to litigation matters.

Date of Government Version: 03/31/2024
Date Data Arrived at EDR: 04/19/2024
Date Made Active in Reports: 06/26/2024
Number of Days to Update: 68

Source: Department of Justice, Consent Decree Library
Telephone: Varies
Last EDR Contact: 06/26/2024
Next Scheduled EDR Contact: 10/14/2024
Data Release Frequency: Varies

BRS: Biennial Reporting System

The Biennial Reporting System is a national system administered by the EPA that collects data on the generation and management of hazardous waste. BRS captures detailed data from two groups: Large Quantity Generators (LQG) and Treatment, Storage, and Disposal Facilities.

Date of Government Version: 12/31/2021
Date Data Arrived at EDR: 03/09/2023
Date Made Active in Reports: 03/20/2023
Number of Days to Update: 11

Source: EPA/NTIS
Telephone: 800-424-9346
Last EDR Contact: 06/07/2024
Next Scheduled EDR Contact: 09/30/2024
Data Release Frequency: Biennially

INDIAN RESERV: Indian Reservations

This map layer portrays Indian administered lands of the United States that have any area equal to or greater than 640 acres.

Date of Government Version: 12/31/2014
Date Data Arrived at EDR: 07/14/2015
Date Made Active in Reports: 01/10/2017
Number of Days to Update: 546

Source: USGS
Telephone: 202-208-3710
Last EDR Contact: 07/02/2024
Next Scheduled EDR Contact: 10/14/2024
Data Release Frequency: Semi-Annually

FUSRAP: Formerly Utilized Sites Remedial Action Program

DOE established the Formerly Utilized Sites Remedial Action Program (FUSRAP) in 1974 to remediate sites where radioactive contamination remained from Manhattan Project and early U.S. Atomic Energy Commission (AEC) operations.

Date of Government Version: 03/03/2023
Date Data Arrived at EDR: 03/03/2023
Date Made Active in Reports: 06/09/2023
Number of Days to Update: 98

Source: Department of Energy
Telephone: 202-586-3559
Last EDR Contact: 07/24/2024
Next Scheduled EDR Contact: 11/11/2024
Data Release Frequency: Varies

UMTRA: Uranium Mill Tailings Sites

Uranium ore was mined by private companies for federal government use in national defense programs. When the mills shut down, large piles of the sand-like material (mill tailings) remain after uranium has been extracted from the ore. Levels of human exposure to radioactive materials from the piles are low; however, in some cases tailings were used as construction materials before the potential health hazards of the tailings were recognized.

Date of Government Version: 08/30/2019
Date Data Arrived at EDR: 11/15/2019
Date Made Active in Reports: 01/28/2020
Number of Days to Update: 74

Source: Department of Energy
Telephone: 505-845-0011
Last EDR Contact: 05/16/2024
Next Scheduled EDR Contact: 08/26/2024
Data Release Frequency: Varies

LEAD SMELTER 1: Lead Smelter Sites

A listing of former lead smelter site locations.

Date of Government Version: 05/22/2024
Date Data Arrived at EDR: 06/03/2024
Date Made Active in Reports: 06/24/2024
Number of Days to Update: 21

Source: Environmental Protection Agency
Telephone: 703-603-8787
Last EDR Contact: 08/01/2024
Next Scheduled EDR Contact: 10/07/2024
Data Release Frequency: Varies

LEAD SMELTER 2: Lead Smelter Sites

A list of several hundred sites in the U.S. where secondary lead smelting was done from 1931and 1964. These sites may pose a threat to public health through ingestion or inhalation of contaminated soil or dust

Date of Government Version: 04/05/2001
Date Data Arrived at EDR: 10/27/2010
Date Made Active in Reports: 12/02/2010
Number of Days to Update: 36

Source: American Journal of Public Health
Telephone: 703-305-6451
Last EDR Contact: 12/02/2009
Next Scheduled EDR Contact: N/A
Data Release Frequency: No Update Planned

US AIRS (AFS): Aerometric Information Retrieval System Facility Subsystem (AFS)

The database is a sub-system of Aerometric Information Retrieval System (AIRS). AFS contains compliance data on air pollution point sources regulated by the U.S. EPA and/or state and local air regulatory agencies. This information comes from source reports by various stationary sources of air pollution, such as electric power plants, steel mills, factories, and universities, and provides information about the air pollutants they produce. Action, air program, air program pollutant, and general level plant data. It is used to track emissions and compliance data from industrial plants.

Date of Government Version: 10/12/2016
Date Data Arrived at EDR: 10/26/2016
Date Made Active in Reports: 02/03/2017
Number of Days to Update: 100

Source: EPA
Telephone: 202-564-2496
Last EDR Contact: 09/26/2017
Next Scheduled EDR Contact: 01/08/2018
Data Release Frequency: Annually

US AIRS MINOR: Air Facility System Data
A listing of minor source facilities.

Date of Government Version: 10/12/2016
Date Data Arrived at EDR: 10/26/2016
Date Made Active in Reports: 02/03/2017
Number of Days to Update: 100

Source: EPA
Telephone: 202-564-2496
Last EDR Contact: 09/26/2017
Next Scheduled EDR Contact: 01/08/2018
Data Release Frequency: Annually

US MINES: Mines Master Index File
Contains all mine identification numbers issued for mines active or opened since 1971. The data also includes violation information.

Date of Government Version: 02/05/2024
Date Data Arrived at EDR: 02/21/2024
Date Made Active in Reports: 04/04/2024
Number of Days to Update: 43

Source: Department of Labor, Mine Safety and Health Administration
Telephone: 303-231-5959
Last EDR Contact: 05/21/2024
Next Scheduled EDR Contact: 09/02/2024
Data Release Frequency: Semi-Annually

MINES VIOLATIONS: MSHA Violation Assessment Data
Mines violation and assessment information. Department of Labor, Mine Safety & Health Administration.

Date of Government Version: 04/01/2024
Date Data Arrived at EDR: 04/04/2024
Date Made Active in Reports: 07/12/2024
Number of Days to Update: 99

Source: DOL, Mine Safety & Health Admi
Telephone: 202-693-9424
Last EDR Contact: 07/02/2024
Next Scheduled EDR Contact: 09/02/2024
Data Release Frequency: Quarterly

US MINES 2: Ferrous and Nonferrous Metal Mines Database Listing
This map layer includes ferrous (ferrous metal mines are facilities that extract ferrous metals, such as iron ore or molybdenum) and nonferrous (Nonferrous metal mines are facilities that extract nonferrous metals, such as gold, silver, copper, zinc, and lead) metal mines in the United States.

Date of Government Version: 01/07/2022
Date Data Arrived at EDR: 02/24/2023
Date Made Active in Reports: 05/17/2023
Number of Days to Update: 82

Source: USGS
Telephone: 703-648-7709
Last EDR Contact: 05/22/2024
Next Scheduled EDR Contact: 09/02/2024
Data Release Frequency: Varies

US MINES 3: Active Mines & Mineral Plants Database Listing
Active Mines and Mineral Processing Plant operations for commodities monitored by the Minerals Information Team of the USGS.

Date of Government Version: 04/14/2011
Date Data Arrived at EDR: 06/08/2011
Date Made Active in Reports: 09/13/2011
Number of Days to Update: 97

Source: USGS
Telephone: 703-648-7709
Last EDR Contact: 05/23/2024
Next Scheduled EDR Contact: 09/02/2024
Data Release Frequency: Varies

MINES MRDS: Mineral Resources Data System
Mineral Resources Data System

Date of Government Version: 08/23/2022
Date Data Arrived at EDR: 11/22/2022
Date Made Active in Reports: 02/28/2023
Number of Days to Update: 98

Source: USGS
Telephone: 703-648-6533
Last EDR Contact: 05/22/2024
Next Scheduled EDR Contact: 09/02/2024
Data Release Frequency: Varies

GOVERNMENT RECORDS SEARCHED / DATA CURRENCY TRACKING

ABANDONED MINES: Abandoned Mines

An inventory of land and water impacted by past mining (primarily coal mining) is maintained by OSMRE to provide information needed to implement the Surface Mining Control and Reclamation Act of 1977 (SMCRA). The inventory contains information on the location, type, and extent of AML impacts, as well as, information on the cost associated with the reclamation of those problems. The inventory is based upon field surveys by State, Tribal, and OSMRE program officials. It is dynamic to the extent that it is modified as new problems are identified and existing problems are reclaimed.

Date of Government Version: 03/18/2024
Date Data Arrived at EDR: 03/19/2024
Date Made Active in Reports: 06/06/2024
Number of Days to Update: 79

Source: Department of Interior
Telephone: 202-208-2609
Last EDR Contact: 06/13/2024
Next Scheduled EDR Contact: 09/16/2024
Data Release Frequency: Quarterly

FINDS: Facility Index System/Facility Registry System

Facility Index System. FINDS contains both facility information and 'pointers' to other sources that contain more detail. EDR includes the following FINDS databases in this report: PCS (Permit Compliance System), AIRS (Aerometric Information Retrieval System), DOCKET (Enforcement Docket used to manage and track information on civil judicial enforcement cases for all environmental statutes), FURS (Federal Underground Injection Control), C-DOCKET (Criminal Docket System used to track criminal enforcement actions for all environmental statutes), FFIS (Federal Facilities Information System), STATE (State Environmental Laws and Statutes), and PADS (PCB Activity Data System).

Date of Government Version: 02/09/2024
Date Data Arrived at EDR: 02/27/2024
Date Made Active in Reports: 05/24/2024
Number of Days to Update: 87

Source: EPA
Telephone: (212) 637-3000
Last EDR Contact: 05/29/2024
Next Scheduled EDR Contact: 09/09/2024
Data Release Frequency: Quarterly

ECHO: Enforcement & Compliance History Information

ECHO provides integrated compliance and enforcement information for about 800,000 regulated facilities nationwide.

Date of Government Version: 06/23/2024
Date Data Arrived at EDR: 06/28/2024
Date Made Active in Reports: 07/12/2024
Number of Days to Update: 14

Source: Environmental Protection Agency
Telephone: 202-564-2280
Last EDR Contact: 06/28/2024
Next Scheduled EDR Contact: 10/14/2024
Data Release Frequency: Quarterly

UXO: Unexploded Ordnance Sites

A listing of unexploded ordnance site locations

Date of Government Version: 09/06/2023
Date Data Arrived at EDR: 09/13/2023
Date Made Active in Reports: 12/11/2023
Number of Days to Update: 89

Source: Department of Defense
Telephone: 703-704-1564
Last EDR Contact: 07/08/2024
Next Scheduled EDR Contact: 10/21/2024
Data Release Frequency: Varies

DOCKET HWC: Hazardous Waste Compliance Docket Listing

A complete list of the Federal Agency Hazardous Waste Compliance Docket Facilities.

Date of Government Version: 05/06/2021
Date Data Arrived at EDR: 05/21/2021
Date Made Active in Reports: 08/11/2021
Number of Days to Update: 82

Source: Environmental Protection Agency
Telephone: 202-564-0527
Last EDR Contact: 05/17/2024
Next Scheduled EDR Contact: 09/02/2024
Data Release Frequency: Varies

FUELS PROGRAM: EPA Fuels Program Registered Listing

This listing includes facilities that are registered under the Part 80 (Code of Federal Regulations) EPA Fuels Programs. All companies now are required to submit new and updated registrations.

Date of Government Version: 02/12/2024
Date Data Arrived at EDR: 02/13/2024
Date Made Active in Reports: 04/04/2024
Number of Days to Update: 51

Source: EPA
Telephone: 800-385-6164
Last EDR Contact: 05/14/2024
Next Scheduled EDR Contact: 08/26/2024
Data Release Frequency: Quarterly

PFAS NPL: Superfund Sites with PFAS Detections Information

EPA's Office of Land and Emergency Management and EPA Regional Offices maintain data describing what is known about site investigations, contamination, and remedial actions under the Comprehensive Environmental Response, Compensation, and Liability Act (CERCLA) where PFAS is present in the environment.

Date of Government Version: 07/01/2024
Date Data Arrived at EDR: 07/01/2024
Date Made Active in Reports: 07/12/2024
Number of Days to Update: 11

Source: Environmental Protection Agency
Telephone: 703-603-8895
Last EDR Contact: 07/01/2024
Next Scheduled EDR Contact: 10/14/2024
Data Release Frequency: Varies

PFAS FEDERAL SITES: Federal Sites PFAS Information

Several federal entities, such as the federal Superfund program, Department of Defense, National Aeronautics and Space Administration, Department of Transportation, and Department of Energy provided information for sites with known or suspected detections at federal facilities.

Date of Government Version: 07/01/2024
Date Data Arrived at EDR: 07/01/2024
Date Made Active in Reports: 07/12/2024
Number of Days to Update: 11

Source: Environmental Protection Agency
Telephone: 202-272-0167
Last EDR Contact: 07/01/2024
Next Scheduled EDR Contact: 10/14/2024
Data Release Frequency: Varies

PFAS TRIS: List of PFAS Added to the TRI

Section 7321 of the National Defense Authorization Act for Fiscal Year 2020 (NDAA) immediately added certain per- and polyfluoroalkyl substances (PFAS) to the list of chemicals covered by the Toxics Release Inventory (TRI) under Section 313 of the Emergency Planning and Community Right-to-Know Act (EPCRA) and provided a framework for additional PFAS to be added to TRI on an annual basis.

Date of Government Version: 07/01/2024
Date Data Arrived at EDR: 07/01/2024
Date Made Active in Reports: 07/12/2024
Number of Days to Update: 11

Source: Environmental Protection Agency
Telephone: 202-566-0250
Last EDR Contact: 07/01/2024
Next Scheduled EDR Contact: 10/14/2024
Data Release Frequency: Varies

PFAS TSCA: PFAS Manufacture and Imports Information

EPA issued the Chemical Data Reporting (CDR) Rule under the Toxic Substances Control Act (TSCA) and requires chemical manufacturers and facilities that manufacture or import chemical substances to report data to EPA. EPA publishes non-confidential business information (non-CBI) and includes descriptive information about each site, corporate parent, production volume, other manufacturing information, and processing and use information.

Date of Government Version: 07/01/2024
Date Data Arrived at EDR: 07/01/2024
Date Made Active in Reports: 07/12/2024
Number of Days to Update: 11

Source: Environmental Protection Agency
Telephone: 202-272-0167
Last EDR Contact: 07/01/2024
Next Scheduled EDR Contact: 10/14/2024
Data Release Frequency: Varies

PFAS RCRA MANIFEST: PFAS Transfers Identified In the RCRA Database Listing

To work around the lack of PFAS waste codes in the RCRA database, EPA developed the PFAS Transfers dataset by mining e-Manifest records containing at least one of these common PFAS keywords: PFAS, PFOA, PFOS, PERFL, AFFF, GENX, GEN-X (plus the VT waste codes). These keywords were searched for in the following text fields: Manifest handling instructions (MANIFEST_HANDLING_INSTR), Non-hazardous waste description (NON_HAZ_WASTE_DESCRIPTION), DOT printed information (DOT_PRINTED_INFORMATION), Waste line handling instructions (WASTE_LINE_HANDLING_INSTR), Waste residue comments (WASTE_RESIDUE_COMMENTS).

Date of Government Version: 07/01/2024
Date Data Arrived at EDR: 07/01/2024
Date Made Active in Reports: 07/12/2024
Number of Days to Update: 11

Source: Environmental Protection Agency
Telephone: 202-272-0167
Last EDR Contact: 07/01/2024
Next Scheduled EDR Contact: 10/14/2024
Data Release Frequency: Varies

PFAS ATSDR: PFAS Contamination Site Location Listing

PFAS contamination site locations from the Department of Health & Human Services, Center for Disease Control & Prevention. ATSDR is involved at a number of PFAS-related sites, either directly or through assisting state and federal partners. As of now, most sites are related to drinking water contamination connected with PFAS production facilities or fire training areas where aqueous film-forming firefighting foam (AFFF) was regularly used.

Date of Government Version: 06/24/2020
Date Data Arrived at EDR: 03/17/2021
Date Made Active in Reports: 11/08/2022
Number of Days to Update: 601

Source: Department of Health & Human Services
Telephone: 202-741-5770
Last EDR Contact: 07/18/2024
Next Scheduled EDR Contact: 11/04/2024
Data Release Frequency: Varies

PFAS WQP: Ambient Environmental Sampling for PFAS

The Water Quality Portal (WQP) is a part of a modernized repository storing ambient sampling data for all environmental media and tissue samples. A wide range of federal, state, tribal and local governments, academic and non-governmental organizations and individuals submit project details and sampling results to this public repository. The information is commonly used for research and assessments of environmental quality.

Date of Government Version: 07/01/2024
Date Data Arrived at EDR: 07/01/2024
Date Made Active in Reports: 07/12/2024
Number of Days to Update: 11

Source: Environmental Protection Agency
Telephone: 202-272-0167
Last EDR Contact: 07/01/2024
Next Scheduled EDR Contact: 10/14/2024
Data Release Frequency: Varies

PFAS PROJECT: NORTHEASTERN UNIVERSITY PFAS PROJECT

The PFAS Contamination Site Tracker records qualitative and quantitative data from each site in a chart, specifically examining discovery, contamination levels, government response, litigation, health impacts, media coverage, and community characteristics. All data presented in the chart were extracted from government websites, such as state health departments or the Environmental Protection Agency, and news articles.

Date of Government Version: 05/19/2023
Date Data Arrived at EDR: 04/05/2024
Date Made Active in Reports: 06/06/2024
Number of Days to Update: 62

Source: Social Science Environmental Health Research Institute
Telephone: N/A
Last EDR Contact: 06/04/2024
Next Scheduled EDR Contact: 09/16/2024
Data Release Frequency: Varies

PFAS NPDES: Clean Water Act Discharge Monitoring Information

Any discharger of pollutants to waters of the United States from a point source must have a National Pollutant Discharge Elimination System (NPDES) permit. The process for obtaining limits involves the regulated entity (permittee) disclosing releases in a NPDES permit application and the permitting authority (typically the state but sometimes EPA) deciding whether to require monitoring or monitoring with limits. Caveats and Limitations: Less than half of states have required PFAS monitoring for at least one of their permittees and fewer states have established PFAS effluent limits for permittees. New rulemakings have been initiated that may increase the number of facilities monitoring for PFAS in the future.

Date of Government Version: 07/01/2024
Date Data Arrived at EDR: 07/01/2024
Date Made Active in Reports: 07/12/2024
Number of Days to Update: 11

Source: Environmental Protection Agency
Telephone: 202-272-0167
Last EDR Contact: 07/01/2024
Next Scheduled EDR Contact: 10/14/2024
Data Release Frequency: Varies

PFAS ECHO: Facilities in Industries that May Be Handling PFAS Listing

Regulators and the public have expressed interest in knowing which regulated entities may be using PFAS. EPA has developed a dataset from various sources that show which industries may be handling PFAS. Approximately 120,000 facilities subject to federal environmental programs have operated or currently operate in industry sectors with processes that may involve handling and/or release of PFAS.

Date of Government Version: 07/01/2024
Date Data Arrived at EDR: 07/01/2024
Date Made Active in Reports: 07/12/2024
Number of Days to Update: 11

Source: Environmental Protection Agency
Telephone: 202-272-0167
Last EDR Contact: 07/01/2024
Next Scheduled EDR Contact: 10/14/2024
Data Release Frequency: Varies

PFAS ECHO FIRE TRAIN: Facilities in Industries that May Be Handling PFAS Listing

A list of fire training sites was added to the Industry Sectors dataset using a keyword search on the permitted facilitys name to identify sites where fire-fighting foam may have been used in training exercises. Additionally, you may view an example spreadsheet of the subset of fire training facility data, as well as the keywords used in selecting or deselecting a facility for the subset. as well as the keywords used in selecting or deselecting a facility for the subset. These keywords were tested to maximize accuracy in selecting facilities that may use fire-fighting foam in training exercises, however, due to the lack of a required reporting field in the data systems for designating fire training sites, this methodology may not identify all fire training sites or may potentially misidentify them.

Date of Government Version: 07/01/2024
Date Data Arrived at EDR: 07/01/2024
Date Made Active in Reports: 07/12/2024
Number of Days to Update: 11

Source: Environmental Protection Agency
Telephone: 202-272-0167
Last EDR Contact: 07/01/2024
Next Scheduled EDR Contact: 10/14/2024
Data Release Frequency: Varies

PFAS PT 139 AIRPORT: All Certified Part 139 Airports PFAS Information Listing

Since July 1, 2006, all certified part 139 airports are required to have fire-fighting foam onsite that meet military specifications (MIL-F-24385) (14 CFR 139.317). To date, these military specification fire-fighting foams are fluorinated and have been historically used for training and extinguishing. The 2018 FAA Reauthorization Act has a provision stating that no later than October 2021, FAA shall not require the use of fluorinated AFFF. This provision does not prohibit the use of fluorinated AFFF at Part 139 civilian airports; it only prohibits FAA from mandating its use. The Federal Aviation Administration?s document AC 150/5210-6D - Aircraft Fire Extinguishing Agents provides guidance on Aircraft Fire Extinguishing Agents, which includes Aqueous Film Forming Foam (AFFF).

Date of Government Version: 07/01/2024
Date Data Arrived at EDR: 07/01/2024
Date Made Active in Reports: 07/12/2024
Number of Days to Update: 11

Source: Environmental Protection Agency
Telephone: 202-272-0167
Last EDR Contact: 07/01/2024
Next Scheduled EDR Contact: 10/14/2024
Data Release Frequency: Varies

AQUEOUS FOAM NRC: Aqueous Foam Related Incidents Listing

The National Response Center (NRC) serves as an emergency call center that fields initial reports for pollution and railroad incidents and forwards that information to appropriate federal/state agencies for response. The spreadsheets posted to the NRC website contain initial incident data that has not been validated or investigated by a federal/state response agency. Response center calls from 1990 to the most recent complete calendar year where there was indication of Aqueous Film Forming Foam (AFFF) usage are included in this dataset. NRC calls may reference AFFF usage in the ?Material Involved? or ?Incident Description? fields.

Date of Government Version: 07/01/2024
Date Data Arrived at EDR: 07/01/2024
Date Made Active in Reports: 07/12/2024
Number of Days to Update: 11

Source: Environmental Protection Agency
Telephone: 202-267-2675
Last EDR Contact: 07/01/2024
Next Scheduled EDR Contact: 10/14/2024
Data Release Frequency: Varies

PCS ENF: Enforcement data

No description is available for this data

Date of Government Version: 12/31/2014
Date Data Arrived at EDR: 02/05/2015
Date Made Active in Reports: 03/06/2015
Number of Days to Update: 29

Source: EPA
Telephone: 202-564-2497
Last EDR Contact: 06/27/2024
Next Scheduled EDR Contact: 10/14/2024
Data Release Frequency: Varies

PCS: Permit Compliance System

PCS is a computerized management information system that contains data on National Pollutant Discharge Elimination System (NPDES) permit holding facilities. PCS tracks the permit, compliance, and enforcement status of NPDES facilities.

Date of Government Version: 12/16/2016
Date Data Arrived at EDR: 01/06/2017
Date Made Active in Reports: 03/10/2017
Number of Days to Update: 63

Source: EPA, Office of Water
Telephone: 202-564-2496
Last EDR Contact: 06/27/2024
Next Scheduled EDR Contact: 10/14/2024
Data Release Frequency: No Update Planned

BIOSOLIDS: ICIS-NPDES Biosolids Facility Data

The data reflects compliance information about facilities in the biosolids program.

Date of Government Version: 04/14/2024
Date Data Arrived at EDR: 04/16/2024
Date Made Active in Reports: 07/12/2024
Number of Days to Update: 87

Source: Environmental Protection Agency
Telephone: 202-564-4700
Last EDR Contact: 07/16/2024
Next Scheduled EDR Contact: 10/28/2024
Data Release Frequency: Varies

UST FINDER RELEASE: UST Finder Releases Database

US EPA's UST Finder data is a national composite of leaking underground storage tanks. This data contains information about, and locations of, leaking underground storage tanks. Data was collected from state sources and standardized into a national profile by EPA's Office of Underground Storage Tanks, Office of Research and Development, and the Association of State and Territorial Solid Waste Management Officials.

Date of Government Version: 06/08/2023
Date Data Arrived at EDR: 10/31/2023
Date Made Active in Reports: 01/18/2024
Number of Days to Update: 79

Source: Environmental Protecton Agency
Telephone: 202-564-0394
Last EDR Contact: 05/08/2024
Next Scheduled EDR Contact: 08/19/2024
Data Release Frequency: Semi-Annually

UST FINDER: UST Finder Database

EPA developed UST Finder, a web map application containing a comprehensive, state-sourced national map of underground storage tank (UST) and leaking UST (LUST) data. It provides the attributes and locations of active and closed USTs, UST facilities, and LUST sites from states and from Tribal lands and US territories . UST Finder contains information about proximity of UST facilities and LUST sites to: surface and groundwater public drinking water protection areas; estimated number of private domestic wells and number of people living nearby; and flooding and wildfires.

Date of Government Version: 06/08/2023
Date Data Arrived at EDR: 10/04/2023
Date Made Active in Reports: 01/18/2024
Number of Days to Update: 106

Source: Environmental Protection Agency
Telephone: 202-564-0394
Last EDR Contact: 05/08/2024
Next Scheduled EDR Contact: 08/19/2024
Data Release Frequency: Varies

E MANIFEST: Hazardous Waste Electronic Manifest System

EPA established a national system for tracking hazardous waste shipments electronically. This system, known as ?e-Manifest,? will modernize the nation?s cradle-to-grave hazardous waste tracking process while saving valuable time, resources, and dollars for industry and states.

Date of Government Version: 07/24/2023
Date Data Arrived at EDR: 04/18/2024
Date Made Active in Reports: 06/06/2024
Number of Days to Update: 49

Source: Environmental Protection Agency
Telephone: 833-501-6826
Last EDR Contact: 06/07/2024
Next Scheduled EDR Contact: 09/30/2024
Data Release Frequency: Varies

PFAS 2: New York State Inactive Landfill Initiative

A list of landfills that were investigated and the analytical results for PFOA and PFOS for those landfills. These data represent the landfills from the ILI database that were investigated.

Date of Government Version: 12/12/2022
Date Data Arrived at EDR: 08/10/2023
Date Made Active in Reports: 10/25/2023
Number of Days to Update: 76

Source: Department of Environmental Conservation
Telephone: 518-402-9662
Last EDR Contact: 07/24/2024
Next Scheduled EDR Contact: 11/11/2024
Data Release Frequency: Varies

PFAS 3: PFAS Environmental Site Remediation List

A list of records included in the Environmental Remediation database whose material is listed as Perfluorooctanoic Acid or Perfluorooctane Sulfonic Acid.

Date of Government Version: 08/01/2024
Date Data Arrived at EDR: 08/01/2024
Date Made Active in Reports: 08/05/2024
Number of Days to Update: 4

Source: Department of Environmental Conservation
Telephone: 518-402-9759
Last EDR Contact: 08/01/2024
Next Scheduled EDR Contact: 11/18/2024
Data Release Frequency: Varies

PFAS: PFAS Contamination Site Location Listing

DEC surveyed select businesses, fire departments, fire training centers, bulk storage facilities, airports, and Department of Defense (DoD) facilities. The responses to the survey have helped to determine if these entities used or stored materials containing PFOA/PFOS including AFFF and dispersants used in Teflon coating operations. The results of this survey will be updated periodically as additional responses are received..

Date of Government Version: 01/16/2019
Date Data Arrived at EDR: 05/08/2019
Date Made Active in Reports: 06/24/2019
Number of Days to Update: 47

Source: Department of Environmental Conservation
Telephone: 518-402-9020
Last EDR Contact: 08/01/2024
Next Scheduled EDR Contact: 11/11/2024
Data Release Frequency: Varies

AIRS: Air Emissions Data

Point source emissions inventory data.

Date of Government Version: 05/06/2024
Date Data Arrived at EDR: 05/09/2024
Date Made Active in Reports: 08/06/2024
Number of Days to Update: 89

Source: Department of Environmental Conservation
Telephone: 518-402-8452
Last EDR Contact: 07/11/2024
Next Scheduled EDR Contact: 10/28/2024
Data Release Frequency: Annually

COAL ASH: Coal Ash Disposal Site Listing

A listing of coal ash disposal site locations.

Date of Government Version: 03/26/2024
Date Data Arrived at EDR: 03/27/2024
Date Made Active in Reports: 06/21/2024
Number of Days to Update: 86

Source: Department of Environmental Conservation
Telephone: 518-402-8660
Last EDR Contact: 06/21/2024
Next Scheduled EDR Contact: 10/07/2024
Data Release Frequency: Quarterly

DRYCLEANERS: Registered Drycleaners

A listing of all registered drycleaning facilities.

Date of Government Version: 03/06/2024
Date Data Arrived at EDR: 03/08/2024
Date Made Active in Reports: 05/29/2024
Number of Days to Update: 82

Source: Department of Environmental Conservation
Telephone: 518-402-8403
Last EDR Contact: 05/31/2024
Next Scheduled EDR Contact: 09/16/2024
Data Release Frequency: Annually

E DESIGNATION: E DESIGNATION SITE LISTING

The (E (Environmental)) designation would ensure that sampling and remediation take place on the subject properties, and would avoid any significant impacts related to hazardous materials at these locations. The (E) designations would require that the fee owner of the sites conduct a testing and sampling protocol, and remediation where appropriate, to the satisfaction of the NYCDEP before the issuance of a building permit by the Department of Buildings pursuant to the provisions of Section 11-15 of the Zoning Resolution (Environmental Requirements). The (E) designations also include a mandatory construction-related health and safety plan which must be approved by NYCDEP.

Date of Government Version: 03/05/2024
Date Data Arrived at EDR: 03/13/2024
Date Made Active in Reports: 06/05/2024
Number of Days to Update: 84

Source: New York City Department of City Planning
Telephone: 718-595-6658
Last EDR Contact: 06/12/2024
Next Scheduled EDR Contact: 09/23/2024
Data Release Frequency: Semi-Annually

FIN ASSURANCE 1: Financial Assurance Information Listing

Financial assurance information.

Date of Government Version: 03/27/2024
Date Data Arrived at EDR: 03/28/2024
Date Made Active in Reports: 06/18/2024
Number of Days to Update: 82

Source: Department of Environmental Conservation
Telephone: 518-402-8660
Last EDR Contact: 06/21/2024
Next Scheduled EDR Contact: 10/07/2024
Data Release Frequency: Quarterly

FIN ASSURANCE 2: Financial Assurance Information Listing

A listing of financial assurance information for hazardous waste facilities. Financial assurance is intended to ensure that resources are available to pay for the cost of closure, post-closure care, and corrective measures if the owner or operator of a regulated facility is unable or unwilling to pay.

Date of Government Version: 03/07/2024
Date Data Arrived at EDR: 03/14/2024
Date Made Active in Reports: 03/20/2024
Number of Days to Update: 6

Source: Department of Environmental Conservation
Telephone: 518-402-8712
Last EDR Contact: 05/31/2024
Next Scheduled EDR Contact: 09/16/2024
Data Release Frequency: Varies

HSWDS: Hazardous Substance Waste Disposal Site Inventory

The list includes any known or suspected hazardous substance waste disposal sites. Also included are sites delisted from the Registry of Inactive Hazardous Waste Disposal Sites and non-Registry sites that U.S. EPA Preliminary Assessment (PA) reports or Site Investigation (SI) reports were prepared. Hazardous Substance Waste Disposal Sites are eligible to be Superfund sites now that the New York State Superfund has been refinanced and changed. This means that the study inventory has served its purpose and will no longer be maintained as a separate entity. The last version of the study inventory is frozen in time. The sites on the study will not automatically be made Superfund sites, rather each site will be further evaluated for listing on the Registry. So overtime they will be added to the registry or not.

Date of Government Version: 01/01/2003
Date Data Arrived at EDR: 10/20/2006
Date Made Active in Reports: 11/30/2006
Number of Days to Update: 41

Source: Department of Environmental Conservation
Telephone: 518-402-9564
Last EDR Contact: 05/26/2009
Next Scheduled EDR Contact: 08/24/2009
Data Release Frequency: No Update Planned

NYC LEAD: Lead-based Paint Testing Results

The results of the inspections for all classrooms serving students under six in applicable buildings. Identifies all classrooms, whether there was observation of peeling paint, and if there was, standard response protocol was followed.

Date of Government Version: 12/31/2023
Date Data Arrived at EDR: 01/31/2024
Date Made Active in Reports: 04/22/2024
Number of Days to Update: 82

Source: New York City Department of Education
Telephone: 212-374-5141
Last EDR Contact: 07/30/2024
Next Scheduled EDR Contact: 11/11/2024
Data Release Frequency: Varies

NYC LEAD 2: Recent Lead Paint Violations

Pursuant to New York City?s Housing Maintenance Code, the Department of Housing Preservation and Development (HPD) issues violations against conditions in rental dwelling units that have been verified to violate the New York City Housing Maintenance Code (HMC) or the New York State Multiple Dwelling Law (MDL). Violations are issued when an inspection verifies that a violation of the HMC or MDL exists. It is closed when the violation is corrected, as observed/verified by HPD or as certified by the landlord.

Date of Government Version: 04/29/2024
Date Data Arrived at EDR: 05/01/2024
Date Made Active in Reports: 07/25/2024
Number of Days to Update: 85

Source: New York City Department of Housing Preservation & Development
Telephone: 212-863-8200
Last EDR Contact: 07/30/2024
Next Scheduled EDR Contact: 11/11/2024
Data Release Frequency: Varies

NY MANIFEST: Facility and Manifest Data

Manifest is a document that lists and tracks hazardous waste from the generator through transporters to a TSD facility.

Date of Government Version: 12/31/2019
Date Data Arrived at EDR: 11/30/2023
Date Made Active in Reports: 12/01/2023
Number of Days to Update: 1

Source: Department of Environmental Conservation
Telephone: 518-402-8651
Last EDR Contact: 07/25/2024
Next Scheduled EDR Contact: 11/04/2024
Data Release Frequency: Quarterly

SPDES: State Pollutant Discharge Elimination System

New York State has a state program which has been approved by the United States Environmental Protection Agency for the control of wastewater and stormwater discharges in accordance with the Clean Water Act. Under New York State law the program is known as the State Pollutant Discharge Elimination System (SPDES) and is broader in scope than that required by the Clean Water Act in that it controls point source discharges to groundwaters as well as surface waters.

Date of Government Version: 04/12/2024
Date Data Arrived at EDR: 05/09/2024
Date Made Active in Reports: 08/06/2024
Number of Days to Update: 89

Source: Department of Environmental Conservation
Telephone: 518-402-8233
Last EDR Contact: 07/11/2024
Next Scheduled EDR Contact: 10/28/2024
Data Release Frequency: No Update Planned

VAPOR REOPENED: Vapor Intrusion Legacy Site List

New York is currently re-evaluating previous assumptions and decisions regarding the potential for soil vapor intrusion exposures at sites. As a result, all past, current, and future contaminated sites will be evaluated to determine whether these sites have the potential for exposures related to soil vapor intrusion.

Date of Government Version: 01/01/2022
Date Data Arrived at EDR: 02/08/2022
Date Made Active in Reports: 05/06/2022
Number of Days to Update: 87

Source: Department of Environmenal Conservation
Telephone: 518-402-9814
Last EDR Contact: 05/09/2024
Next Scheduled EDR Contact: 08/19/2024
Data Release Frequency: Varies

UIC: Underground Injection Control Wells

A listing of enhanced oil recovery underground injection wells.

Date of Government Version: 02/26/2024
Date Data Arrived at EDR: 02/28/2024
Date Made Active in Reports: 05/21/2024
Number of Days to Update: 83

Source: Department of Environmental Conservation
Telephone: 518-402-8056
Last EDR Contact: 05/30/2024
Next Scheduled EDR Contact: 09/09/2024
Data Release Frequency: Quarterly

COOLING TOWERS: Registered Cooling Towers

This data includes the location of cooling towers registered with New York State. The data is self-reported by owners/property managers of cooling towers in service in New York State. In August 2015, the New York State Department of Health released emergency regulations requiring the owners of cooling towers to register them with New York State.

Date of Government Version: 04/02/2024
Date Data Arrived at EDR: 04/10/2024
Date Made Active in Reports: 07/09/2024
Number of Days to Update: 90

Source: Department of Health
Telephone: 518-402-7650
Last EDR Contact: 07/10/2024
Next Scheduled EDR Contact: 10/21/2024
Data Release Frequency: Varies

NYC OER: OER Cleanup Sites Listing
Properties remediated under OER's oversight, both in the E-Designation program and the NYC Voluntary Cleanup Program. Includes sites completed and in progress.

Date of Government Version: 03/04/2024
Date Data Arrived at EDR: 03/06/2024
Date Made Active in Reports: 05/29/2024
Number of Days to Update: 84
Source: Office of Environmental Remediation
Telephone: 212-788-8841
Last EDR Contact: 06/05/2024
Next Scheduled EDR Contact: 09/16/2024
Data Release Frequency: Varies

ILI: New York State Inactive Landfill Initiative
A solid waste site priority list of mitigation and remedial activities to address sites causing, or substantially contributing to, impairments of drinking water quality. Inactive solid waste disposal sites, primarily landfills, and their potential impact on New York?s drinking water resources from site-related contaminants, with a focus on emerging contaminants.

Date of Government Version: 01/30/2024
Date Data Arrived at EDR: 02/02/2024
Date Made Active in Reports: 04/19/2024
Number of Days to Update: 77
Source: Department of Environmental Conservation
Telephone: 518-402-8671
Last EDR Contact: 07/24/2024
Next Scheduled EDR Contact: 11/11/2024
Data Release Frequency: Varies

MGP: Manufactured Gas Plants Listing
From the late 1800's to the mid 1900's, hundreds of manufactured gas plants across New York State supplied homes and industry with fuel for heating, cooking, and lighting. Today, the New York State DEC is overseeing the investigation and cleanup of contamination left behind from these plants.

Date of Government Version: 03/04/2024
Date Data Arrived at EDR: 03/05/2024
Date Made Active in Reports: 05/24/2024
Number of Days to Update: 80
Source: Department of Environmental Conservation
Telephone: 518-402-9662
Last EDR Contact: 06/26/2024
Next Scheduled EDR Contact: 09/16/2024
Data Release Frequency: Varies

NYC LAND USE: New York City Land Use Information
Land use colors

Date of Government Version: 05/03/2024
Date Data Arrived at EDR: 06/12/2024
Date Made Active in Reports: 06/28/2024
Number of Days to Update: 16
Source: New York City Department of City Planning
Telephone: 212-720-3300
Last EDR Contact: 06/12/2024
Next Scheduled EDR Contact: 09/23/2024
Data Release Frequency: Varies

EDR HIGH RISK HISTORICAL RECORDS

EDR Exclusive Records

EDR MGP: EDR Proprietary Manufactured Gas Plants
The EDR Proprietary Manufactured Gas Plant Database includes records of coal gas plants (manufactured gas plants) compiled by EDR's researchers. Manufactured gas sites were used in the United States from the 1800's to 1950's to produce a gas that could be distributed and used as fuel. These plants used whale oil, rosin, coal, or a mixture of coal, oil, and water that also produced a significant amount of waste. Many of the byproducts of the gas production, such as coal tar (oily waste containing volatile and non-volatile chemicals), sludges, oils and other compounds are potentially hazardous to human health and the environment. The byproduct from this process was frequently disposed of directly at the plant site and can remain or spread slowly, serving as a continuous source of soil and groundwater contamination.

Date of Government Version: N/A
Date Data Arrived at EDR: N/A
Date Made Active in Reports: N/A
Number of Days to Update: N/A
Source: EDR, Inc.
Telephone: N/A
Last EDR Contact: N/A
Next Scheduled EDR Contact: N/A
Data Release Frequency: No Update Planned

EDR Hist Auto: EDR Exclusive Historical Auto Stations

EDR has searched selected national collections of business directories and has collected listings of potential gas station/filling station/service station sites that were available to EDR researchers. EDR's review was limited to those categories of sources that might, in EDR's opinion, include gas station/filling station/service station establishments. The categories reviewed included, but were not limited to gas, gas station, gasoline station, filling station, auto, automobile repair, auto service station, service station, etc. This database falls within a category of information EDR classifies as "High Risk Historical Records", or HRHR. EDR's HRHR effort presents unique and sometimes proprietary data about past sites and operations that typically create environmental concerns, but may not show up in current government records searches.

Date of Government Version: N/A
Date Data Arrived at EDR: N/A
Date Made Active in Reports: N/A
Number of Days to Update: N/A

Source: EDR, Inc.
Telephone: N/A
Last EDR Contact: N/A
Next Scheduled EDR Contact: N/A
Data Release Frequency: Varies

EDR Hist Cleaner: EDR Exclusive Historical Cleaners

EDR has searched selected national collections of business directories and has collected listings of potential dry cleaner sites that were available to EDR researchers. EDR's review was limited to those categories of sources that might, in EDR's opinion, include dry cleaning establishments. The categories reviewed included, but were not limited to dry cleaners, cleaners, laundry, laundromat, cleaning/laundry, wash & dry etc. This database falls within a category of information EDR classifies as "High Risk Historical Records", or HRHR. EDR's HRHR effort presents unique and sometimes proprietary data about past sites and operations that typically create environmental concerns, but may not show up in current government records searches.

Date of Government Version: N/A
Date Data Arrived at EDR: N/A
Date Made Active in Reports: N/A
Number of Days to Update: N/A

Source: EDR, Inc.
Telephone: N/A
Last EDR Contact: N/A
Next Scheduled EDR Contact: N/A
Data Release Frequency: Varies

EDR RECOVERED GOVERNMENT ARCHIVES

Exclusive Recovered Govt. Archives

RGA HWS: Recovered Government Archive State Hazardous Waste Facilities List

The EDR Recovered Government Archive State Hazardous Waste database provides a list of SHWS incidents derived from historical databases and includes many records that no longer appear in current government lists. Compiled from Records formerly available from the Department of Environmental Conservation in New York.

Date of Government Version: N/A
Date Data Arrived at EDR: 07/01/2013
Date Made Active in Reports: 12/30/2013
Number of Days to Update: 182

Source: Department of Environmental Conservation
Telephone: N/A
Last EDR Contact: 06/01/2012
Next Scheduled EDR Contact: N/A
Data Release Frequency: Varies

RGA LF: Recovered Government Archive Solid Waste Facilities List

The EDR Recovered Government Archive Landfill database provides a list of landfills derived from historical databases and includes many records that no longer appear in current government lists. Compiled from Records formerly available from the Department of Environmental Conservation in New York.

Date of Government Version: N/A
Date Data Arrived at EDR: 07/01/2013
Date Made Active in Reports: 01/10/2014
Number of Days to Update: 193

Source: Department of Environmental Conservation
Telephone: N/A
Last EDR Contact: 06/01/2012
Next Scheduled EDR Contact: N/A
Data Release Frequency: Varies

GOVERNMENT RECORDS SEARCHED / DATA CURRENCY TRACKING

COUNTY RECORDS

CORTLAND COUNTY:

AST - CORTLAND: Cortland County Storage Tank Listing
A listing of aboveground storage tank sites located in Cortland County.

Date of Government Version: 08/20/2019
Date Data Arrived at EDR: 08/20/2019
Date Made Active in Reports: 10/16/2019
Number of Days to Update: 57

Source: Cortland County Health Department
Telephone: 607-753-5035
Last EDR Contact: 07/17/2024
Next Scheduled EDR Contact: 11/04/2024
Data Release Frequency: Quarterly

UST - CORTLAND: Cortland County Storage Tank Listing
A listing of underground storage tank sites located in Cortland County.

Date of Government Version: 08/20/2019
Date Data Arrived at EDR: 08/20/2019
Date Made Active in Reports: 10/16/2019
Number of Days to Update: 57

Source: Cortland County Health Department
Telephone: 607-753-5035
Last EDR Contact: 07/17/2024
Next Scheduled EDR Contact: 11/04/2024
Data Release Frequency: Quarterly

NASSAU COUNTY:

AST - NASSAU: Registered Tank Database
A listing of aboveground storage tank sites located in Nassau County.

Date of Government Version: 11/27/2023
Date Data Arrived at EDR: 11/28/2023
Date Made Active in Reports: 02/06/2024
Number of Days to Update: 70

Source: Nassau County Health Department
Telephone: 516-571-3314
Last EDR Contact: 07/18/2024
Next Scheduled EDR Contact: 11/04/2024
Data Release Frequency: No Update Planned

AST NCFM: Storage Tank Database
A listing of aboveground storage tank sites located in Nassau County.

Date of Government Version: 02/15/2011
Date Data Arrived at EDR: 02/23/2011
Date Made Active in Reports: 03/29/2011
Number of Days to Update: 34

Source: Nassau County Office of the Fire Marshal
Telephone: 516-572-1000
Last EDR Contact: 07/17/2024
Next Scheduled EDR Contact: 11/04/2024
Data Release Frequency: Varies

TANKS NASSAU: Registered Tank Database in Nassau County
A listing of facilities in Nassau County with storage tanks.

Date of Government Version: 11/27/2023
Date Data Arrived at EDR: 11/28/2023
Date Made Active in Reports: 02/06/2024
Number of Days to Update: 70

Source: Nassau County Department of Health
Telephone: 516-227-9691
Last EDR Contact: 07/18/2024
Next Scheduled EDR Contact: 11/04/2024
Data Release Frequency: No Update Planned

UST - NASSAU: Registered Tank Database
A listing of underground storage tank sites located in Nassau County.

Date of Government Version: 11/27/2023
Date Data Arrived at EDR: 11/28/2023
Date Made Active in Reports: 02/06/2024
Number of Days to Update: 70

Source: Nassau County Health Department
Telephone: 516-571-3314
Last EDR Contact: 07/18/2024
Next Scheduled EDR Contact: 11/04/2024
Data Release Frequency: No Update Planned

UST NCFM: Storage Tank Database
A listing of underground storage tank sites located in Nassau County.

Date of Government Version: 02/15/2011
Date Data Arrived at EDR: 02/23/2011
Date Made Active in Reports: 03/29/2011
Number of Days to Update: 34

Source: Nassau County Office of the Fire Marshal
Telephone: 516-572-1000
Last EDR Contact: 07/17/2024
Next Scheduled EDR Contact: 11/04/2024
Data Release Frequency: Varies

ROCKLAND COUNTY:

AST - ROCKLAND: Petroleum Bulk Storage Database
A listing of aboveground storage tank sites located in Rockland County. Rockland County?s Petroleum Bulk Storage (PBS) program is no longer in service. All related operations/duties are now wholly overseen by the New York State Dept. of Environmental Conservation (NYSDEC).

Date of Government Version: 02/02/2017
Date Data Arrived at EDR: 03/17/2017
Date Made Active in Reports: 09/22/2017
Number of Days to Update: 189

Source: Rockland County Health Department
Telephone: 914-364-2605
Last EDR Contact: 05/28/2024
Next Scheduled EDR Contact: 09/09/2024
Data Release Frequency: No Update Planned

UST - ROCKLAND: Petroleum Bulk Storage Database
A listing of underground storage tank sites located in Rockland County. Rockland County?s Petroleum Bulk Storage (PBS) program is no longer in service. All related operations/duties are now wholly overseen by the New York State Dept. of Environmental Conservation (NYSDEC).

Date of Government Version: 02/02/2017
Date Data Arrived at EDR: 03/17/2017
Date Made Active in Reports: 09/22/2017
Number of Days to Update: 189

Source: Rockland County Health Department
Telephone: 914-364-2605
Last EDR Contact: 05/28/2024
Next Scheduled EDR Contact: 09/09/2024
Data Release Frequency: No Update Planned

SUFFOLK COUNTY:

AST - SUFFOLK: Storage Tank Database
A listing of aboveground storage tank sites located in Suffolk County.

Date of Government Version: 06/28/2018
Date Data Arrived at EDR: 12/06/2018
Date Made Active in Reports: 02/07/2019
Number of Days to Update: 63

Source: Suffolk County Department of Health Services
Telephone: 631-854-2521
Last EDR Contact: 07/17/2024
Next Scheduled EDR Contact: 11/04/2024
Data Release Frequency: No Update Planned

TANKS SUFFOLK: Storage Tank Database
This county is not included in the state?s database. These are facilities that have no tank information in the storage tank database.

Date of Government Version: 06/28/2018
Date Data Arrived at EDR: 02/05/2019
Date Made Active in Reports: 03/08/2019
Number of Days to Update: 31

Source: Department of Health Services
Telephone: 631-854-2516
Last EDR Contact: 07/17/2024
Next Scheduled EDR Contact: 11/04/2024
Data Release Frequency: Varies

UST - SUFFOLK: Storage Tank Database
A listing of underground storage tank sites located in Suffolk County.

Date of Government Version: 06/28/2018
Date Data Arrived at EDR: 12/06/2018
Date Made Active in Reports: 02/07/2019
Number of Days to Update: 63

Source: Suffolk County Department of Health Services
Telephone: 631-854-2521
Last EDR Contact: 07/17/2024
Next Scheduled EDR Contact: 11/04/2024
Data Release Frequency: No Update Planned

WESTCHESTER COUNTY:

AST - WESTCHESTER: Listing of Storage Tanks
A listing of aboveground storage tank sites located in Westchester County.

Date of Government Version: 01/29/2024
Date Data Arrived at EDR: 02/08/2024
Date Made Active in Reports: 03/06/2024
Number of Days to Update: 27

Source: Westchester County Department of Health
Telephone: 914-813-5161
Last EDR Contact: 07/23/2024
Next Scheduled EDR Contact: 11/04/2024
Data Release Frequency: Semi-Annually

UST - WESTCHESTER: Listing of Storage Tanks
A listing of underground storage tank sites located in Westchester County.

Date of Government Version: 01/29/2024
Date Data Arrived at EDR: 02/08/2024
Date Made Active in Reports: 03/06/2024
Number of Days to Update: 27

Source: Westchester County Department of Health
Telephone: 914-813-5161
Last EDR Contact: 07/23/2024
Next Scheduled EDR Contact: 11/04/2024
Data Release Frequency: Semi-Annually

OTHER DATABASE(S)

Depending on the geographic area covered by this report, the data provided in these specialty databases may or may not be complete. For example, the existence of wetlands information data in a specific report does not mean that all wetlands in the area covered by the report are included. Moreover, the absence of any reported wetlands information does not necessarily mean that wetlands do not exist in the area covered by the report.

CT MANIFEST: Hazardous Waste Manifest Data
Facility and manifest data. Manifest is a document that lists and tracks hazardous waste from the generator through transporters to a tsd facility.

Date of Government Version: 05/05/2024
Date Data Arrived at EDR: 05/07/2024
Date Made Active in Reports: 08/01/2024
Number of Days to Update: 86

Source: Department of Energy & Environmental Protection
Telephone: 860-424-3375
Last EDR Contact: 08/06/2024
Next Scheduled EDR Contact: 11/18/2024
Data Release Frequency: No Update Planned

NJ MANIFEST: Manifest Information
Hazardous waste manifest information.

Date of Government Version: 12/31/2018
Date Data Arrived at EDR: 04/10/2019
Date Made Active in Reports: 05/16/2019
Number of Days to Update: 36

Source: Department of Environmental Protection
Telephone: N/A
Last EDR Contact: 06/26/2024
Next Scheduled EDR Contact: 10/14/2024
Data Release Frequency: Annually

PA MANIFEST: Manifest Information
Hazardous waste manifest information.

Date of Government Version: 06/30/2018
Date Data Arrived at EDR: 07/19/2019
Date Made Active in Reports: 09/10/2019
Number of Days to Update: 53

Source: Department of Environmental Protection
Telephone: 717-783-8990
Last EDR Contact: 07/03/2024
Next Scheduled EDR Contact: 10/21/2024
Data Release Frequency: Annually

RI MANIFEST: Manifest information
Hazardous waste manifest information

Date of Government Version: 12/31/2020
Date Data Arrived at EDR: 11/30/2021
Date Made Active in Reports: 02/18/2022
Number of Days to Update: 80

Source: Department of Environmental Management
Telephone: 401-222-2797
Last EDR Contact: 05/13/2024
Next Scheduled EDR Contact: 08/26/2024
Data Release Frequency: Annually

VT MANIFEST: Hazardous Waste Manifest Data
Hazardous waste manifest information.

Date of Government Version: 10/28/2019
Date Data Arrived at EDR: 10/29/2019
Date Made Active in Reports: 01/09/2020
Number of Days to Update: 72

Source: Department of Environmental Conservation
Telephone: 802-241-3443
Last EDR Contact: 07/03/2024
Next Scheduled EDR Contact: 10/21/2024
Data Release Frequency: Annually

WI MANIFEST: Manifest Information
Hazardous waste manifest information.

Date of Government Version: 05/31/2018
Date Data Arrived at EDR: 06/19/2019
Date Made Active in Reports: 09/03/2019
Number of Days to Update: 76

Source: Department of Natural Resources
Telephone: N/A
Last EDR Contact: 06/03/2024
Next Scheduled EDR Contact: 09/16/2024
Data Release Frequency: Annually

Oil/Gas Pipelines
Source: Endeavor Business Media
Petroleum Bundle (Crude Oil, Refined Products, Petrochemicals, Gas Liquids (LPG/NGL), and Specialty Gases (Miscellaneous)) N = Natural Gas Bundle (Natural Gas, Gas Liquids (LPG/NGL), and Specialty Gases (Miscellaneous)). This map includes information copyrighted by Endeavor Business Media. This information is provided on a best effort basis and Endeavor Business Media does not guarantee its accuracy nor warrant its fitness for any particular purpose. Such information has been reprinted with the permission of Endeavor Business Media.

Electric Power Transmission Line Data
Source: Endeavor Business Media
This map includes information copyrighted by Endeavor Business Media. This information is provided on a best effort basis and Endeavor Business Media does not guarantee its accuracy nor warrant its fitness for any particular purpose. Such information has been reprinted with the permission of Endeavor Business Media.

Sensitive Receptors: There are individuals deemed sensitive receptors due to their fragile immune systems and special sensitivity to environmental discharges. These sensitive receptors typically include the elderly, the sick, and children. While the location of all sensitive receptors cannot be determined, EDR indicates those buildings and facilities - schools, daycares, hospitals, medical centers, and nursing homes - where individuals who are sensitive receptors are likely to be located.

AHA Hospitals:
Source: American Hospital Association, Inc.
Telephone: 312-280-5991
The database includes a listing of hospitals based on the American Hospital Association's annual survey of hospitals.

Medical Centers: Provider of Services Listing
Source: Centers for Medicare & Medicaid Services
Telephone: 410-786-3000
A listing of hospitals with Medicare provider number, produced by Centers of Medicare & Medicaid Services, a federal agency within the U.S. Department of Health and Human Services.

Nursing Homes
Source: National Institutes of Health
Telephone: 301-594-6248
Information on Medicare and Medicaid certified nursing homes in the United States.

Public Schools
Source: National Center for Education Statistics
Telephone: 202-502-7300
The National Center for Education Statistics' primary database on elementary and secondary public education in the United States. It is a comprehensive, annual, national statistical database of all public elementary and secondary schools and school districts, which contains data that are comparable across all states.

GOVERNMENT RECORDS SEARCHED / DATA CURRENCY TRACKING

Private Schools
Source: National Center for Education Statistics
Telephone: 202-502-7300
The National Center for Education Statistics' primary database on private school locations in the United States.
Daycare Centers: Day Care Providers
Source: Department of Health
Telephone: 212-676-2444

Flood Zone Data: This data was obtained from the Federal Emergency Management Agency (FEMA). It depicts 100-year and 500-year flood zones as defined by FEMA. It includes the National Flood Hazard Layer (NFHL) which incorporates Flood Insurance Rate Map (FIRM) data and Q3 data from FEMA in areas not covered by NFHL.
Source: FEMA
Telephone: 877-336-2627
Date of Government Version: 2003, 2015

NWI: National Wetlands Inventory. This data, available in select counties across the country, was obtained by EDR in 2002, 2005, 2010 and 2015 from the U.S. Fish and Wildlife Service.

State Wetlands Data: Freshwater Wetlands
Source: Department of Environmental Conservation
Telephone: 518-402-8961

Current USGS 7.5 Minute Topographic Map
Source: U.S. Geological Survey

STREET AND ADDRESS INFORMATION

© 2015 TomTom North America, Inc. All rights reserved. This material is proprietary and the subject of copyright protection and other intellectual property rights owned by or licensed to Tele Atlas North America, Inc. The use of this material is subject to the terms of a license agreement. You will be held liable for any unauthorized copying or disclosure of this material.

GEOCHECK ®- PHYSICAL SETTING SOURCE ADDENDUM

TARGET PROPERTY ADDRESS

KINGSBRIDGE ARMORY ADAPTIVE REUSE
1 W KINGSBRIDGE RD
BRONX, NY 10468

TARGET PROPERTY COORDINATES

Latitude (North):	40.868382 - 40° 52' 6.18''
Longitude (West):	73.898316 - 73° 53' 53.94''
Universal Tranverse Mercator:	Zone 18
UTM X (Meters):	592840.7
UTM Y (Meters):	4524519.0
Elevation:	135 ft. above sea level

USGS TOPOGRAPHIC MAP

Target Property Map:	14115942 CENTRAL PARK, NY
Version Date:	2019
Northwest Map:	14106002 YONKERS, NY
Version Date:	2019

EDR's GeoCheck Physical Setting Source Addendum is provided to assist the environmental professional in forming an opinion about the impact of potential contaminant migration.

Assessment of the impact of contaminant migration generally has two principle investigative components:

1. Groundwater flow direction, and
2. Groundwater flow velocity.

Groundwater flow direction may be impacted by surface topography, hydrology, hydrogeology, characteristics of the soil, and nearby wells. Groundwater flow velocity is generally impacted by the nature of the geologic strata.

GEOCHECK® - PHYSICAL SETTING SOURCE SUMMARY

GROUNDWATER FLOW DIRECTION INFORMATION

Groundwater flow direction for a particular site is best determined by a qualified environmental professional using site-specific well data. If such data is not reasonably ascertainable, it may be necessary to rely on other sources of information, such as surface topographic information, hydrologic information, hydrogeologic data collected on nearby properties, and regional groundwater flow information (from deep aquifers).

TOPOGRAPHIC INFORMATION

Surface topography may be indicative of the direction of surficial groundwater flow. This information can be used to assist the environmental professional in forming an opinion about the impact of nearby contaminated properties or, should contamination exist on the target property, what downgradient sites might be impacted.

TARGET PROPERTY TOPOGRAPHY

General Topographic Gradient: General SSE

SURROUNDING TOPOGRAPHY: ELEVATION PROFILES

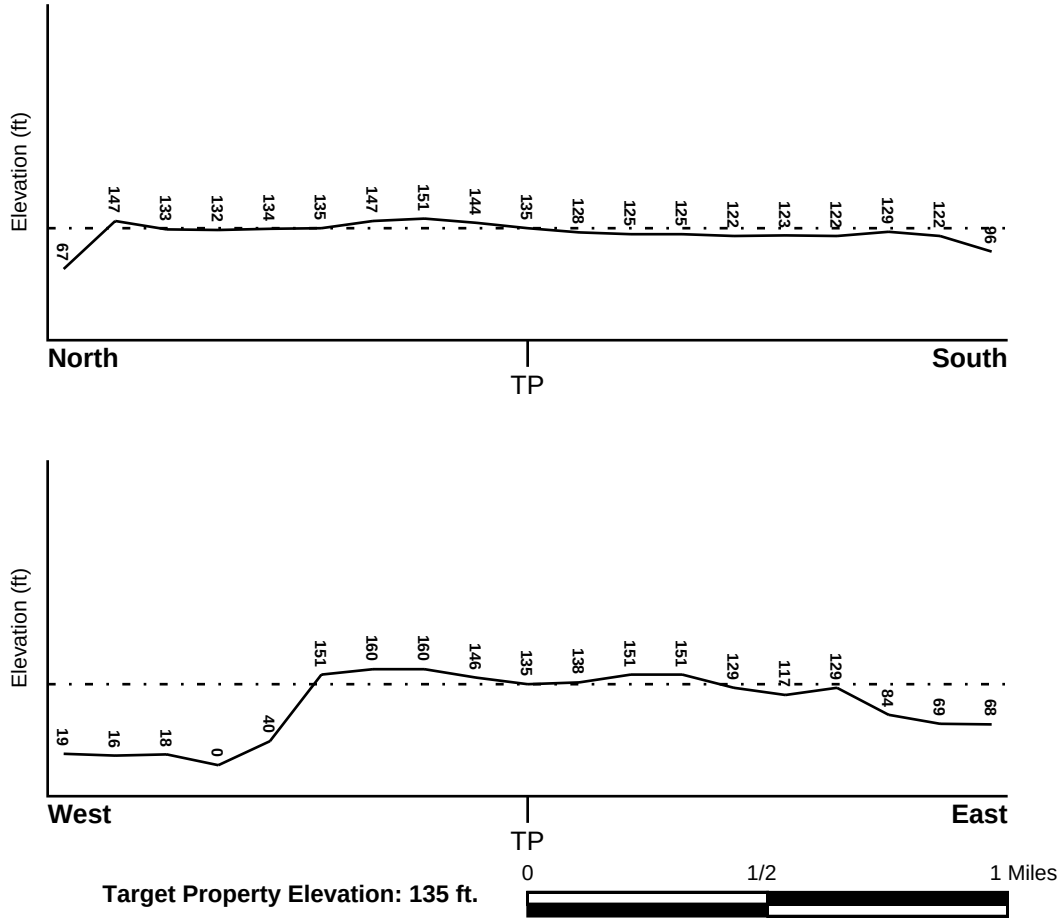

Source: Topography has been determined from the USGS 7.5' Digital Elevation Model and should be evaluated on a relative (not an absolute) basis. Relative elevation information between sites of close proximity should be field verified.

GEOCHECK® - PHYSICAL SETTING SOURCE SUMMARY

HYDROLOGIC INFORMATION

Surface water can act as a hydrologic barrier to groundwater flow. Such hydrologic information can be used to assist the environmental professional in forming an opinion about the impact of nearby contaminated properties or, should contamination exist on the target property, what downgradient sites might be impacted.

Refer to the Physical Setting Source Map following this summary for hydrologic information (major waterways and bodies of water).

FEMA FLOOD ZONE

Flood Plain Panel at Target Property	FEMA Source Type
3604970082F	FEMA FIRM Flood data

Additional Panels in search area:	FEMA Source Type
3604970018F	FEMA FIRM Flood data
34003C0220G	FEMA FIRM Flood data
3604970006B	FEMA Q3 Flood data
3604970081F	FEMA FIRM Flood data

NATIONAL WETLAND INVENTORY

NWI Quad at Target Property	NWI Electronic Data Coverage
CENTRAL PARK	YES - refer to the Overview Map and Detail Map

HYDROGEOLOGIC INFORMATION

Hydrogeologic information obtained by installation of wells on a specific site can often be an indicator of groundwater flow direction in the immediate area. Such hydrogeologic information can be used to assist the environmental professional in forming an opinion about the impact of nearby contaminated properties or, should contamination exist on the target property, what downgradient sites might be impacted.

Site-Specific Hydrogeological Data*:

Search Radius:	1.25 miles
Status:	Not found

AQUIFLOW®

Search Radius: 1.000 Mile.

EDR has developed the AQUIFLOW Information System to provide data on the general direction of groundwater flow at specific points. EDR has reviewed reports submitted by environmental professionals to regulatory authorities at select sites and has extracted the date of the report, groundwater flow direction as determined hydrogeologically, and the depth to water table.

MAP ID	LOCATION FROM TP	GENERAL DIRECTION GROUNDWATER FLOW
Not Reported		

* ©1996 Site−specific hydrogeological data gathered by CERCLIS Alerts, Inc., Bainbridge Island, WA. All rights reserved. All of the information and opinions presented are those of the cited EPA report(s), which were completed under a Comprehensive Environmental Response Compensation and Liability Information System (CERCLIS) investigation.

GEOCHECK® - PHYSICAL SETTING SOURCE SUMMARY

GROUNDWATER FLOW VELOCITY INFORMATION

Groundwater flow velocity information for a particular site is best determined by a qualified environmental professional using site specific geologic and soil strata data. If such data are not reasonably ascertainable, it may be necessary to rely on other sources of information, including geologic age identification, rock stratigraphic unit and soil characteristics data collected on nearby properties and regional soil information. In general, contaminant plumes move more quickly through sandy-gravelly types of soils than silty-clayey types of soils.

GEOLOGIC INFORMATION IN GENERAL AREA OF TARGET PROPERTY

Geologic information can be used by the environmental professional in forming an opinion about the relative speed at which contaminant migration may be occurring.

ROCK STRATIGRAPHIC UNIT **GEOLOGIC AGE IDENTIFICATION**

Era:	Paleozoic	Category:	Stratified Sequence
System:	Ordovicias		
Series:	Lower Ordovician and Cambrian carbonate rocks		
Code:	OC *(decoded above as Era, System & Series)*		

Geologic Age and Rock Stratigraphic Unit Source: P.G. Schruben, R.E. Arndt and W.J. Bawiec, Geology of the Conterminous U.S. at 1:2,500,000 Scale - a digital representation of the 1974 P.B. King and H.M. Beikman Map, USGS Digital Data Series DDS - 11 (1994).

DOMINANT SOIL COMPOSITION IN GENERAL AREA OF TARGET PROPERTY

The U.S. Department of Agriculture's (USDA) Soil Conservation Service (SCS) leads the National Cooperative Soil Survey (NCSS) and is responsible for collecting, storing, maintaining and distributing soil survey information for privately owned lands in the United States. A soil map in a soil survey is a representation of soil patterns in a landscape. Soil maps for STATSGO are compiled by generalizing more detailed (SSURGO) soil survey maps. The following information is based on Soil Conservation Service STATSGO data.

Soil Component Name:	URBAN LAND
Soil Surface Texture:	variable
Hydrologic Group:	Not reported
Soil Drainage Class:	Not reported

Hydric Status: Soil does not meet the requirements for a hydric soil.

Corrosion Potential - Uncoated Steel:	Not Reported
Depth to Bedrock Min:	> 10 inches
Depth to Bedrock Max:	> 10 inches

GEOCHECK® - PHYSICAL SETTING SOURCE SUMMARY

Soil Layer Information							
	Boundary			Classification			
Layer	Upper	Lower	Soil Texture Class	AASHTO Group	Unified Soil	Permeability Rate (in/hr)	Soil Reaction (pH)
1	0 inches	6 inches	variable	Not reported	Not reported	Max: 0.00 Min: 0.00	Max: 0.00 Min: 0.00

OTHER SOIL TYPES IN AREA

Based on Soil Conservation Service STATSGO data, the following additional subordinant soil types may appear within the general area of target property.

Soil Surface Textures: silt loam
loamy sand
sandy loam
fine sandy loam

Surficial Soil Types: silt loam
loamy sand
sandy loam
fine sandy loam

Shallow Soil Types: sandy loam

Deeper Soil Types: unweathered bedrock
very gravelly - loamy sand
stratified
sandy loam

LOCAL / REGIONAL WATER AGENCY RECORDS

EDR Local/Regional Water Agency records provide water well information to assist the environmental professional in assessing sources that may impact ground water flow direction, and in forming an opinion about the impact of contaminant migration on nearby drinking water wells.

WELL SEARCH DISTANCE INFORMATION

DATABASE	SEARCH DISTANCE (miles)
Federal USGS	1.000
Federal FRDS PWS	Nearest PWS within 1 mile
State Database	1.000

FEDERAL USGS WELL INFORMATION

MAP ID	WELL ID	LOCATION FROM TP

GEOCHECK® - PHYSICAL SETTING SOURCE SUMMARY

FEDERAL USGS WELL INFORMATION

MAP ID	WELL ID	LOCATION FROM TP
2	USGS40000835097	1/2 - 1 Mile ENE
A3	USGS40000834804	1/2 - 1 Mile SSE
4	USGS40000835184	1/2 - 1 Mile NW
A5	USGS40000834787	1/2 - 1 Mile SSE
B6	USGS40000835080	1/2 - 1 Mile WNW
B7	USGS40000835102	1/2 - 1 Mile WNW
8	USGS40000834986	1/2 - 1 Mile East

FEDERAL FRDS PUBLIC WATER SUPPLY SYSTEM INFORMATION

MAP ID	WELL ID	LOCATION FROM TP
1	NY0014108	1/4 - 1/2 Mile NE

Note: PWS System location is not always the same as well location.

STATE DATABASE WELL INFORMATION

MAP ID	WELL ID	LOCATION FROM TP
No Wells Found		

PHYSICAL SETTING SOURCE MAP - 7729596.2s

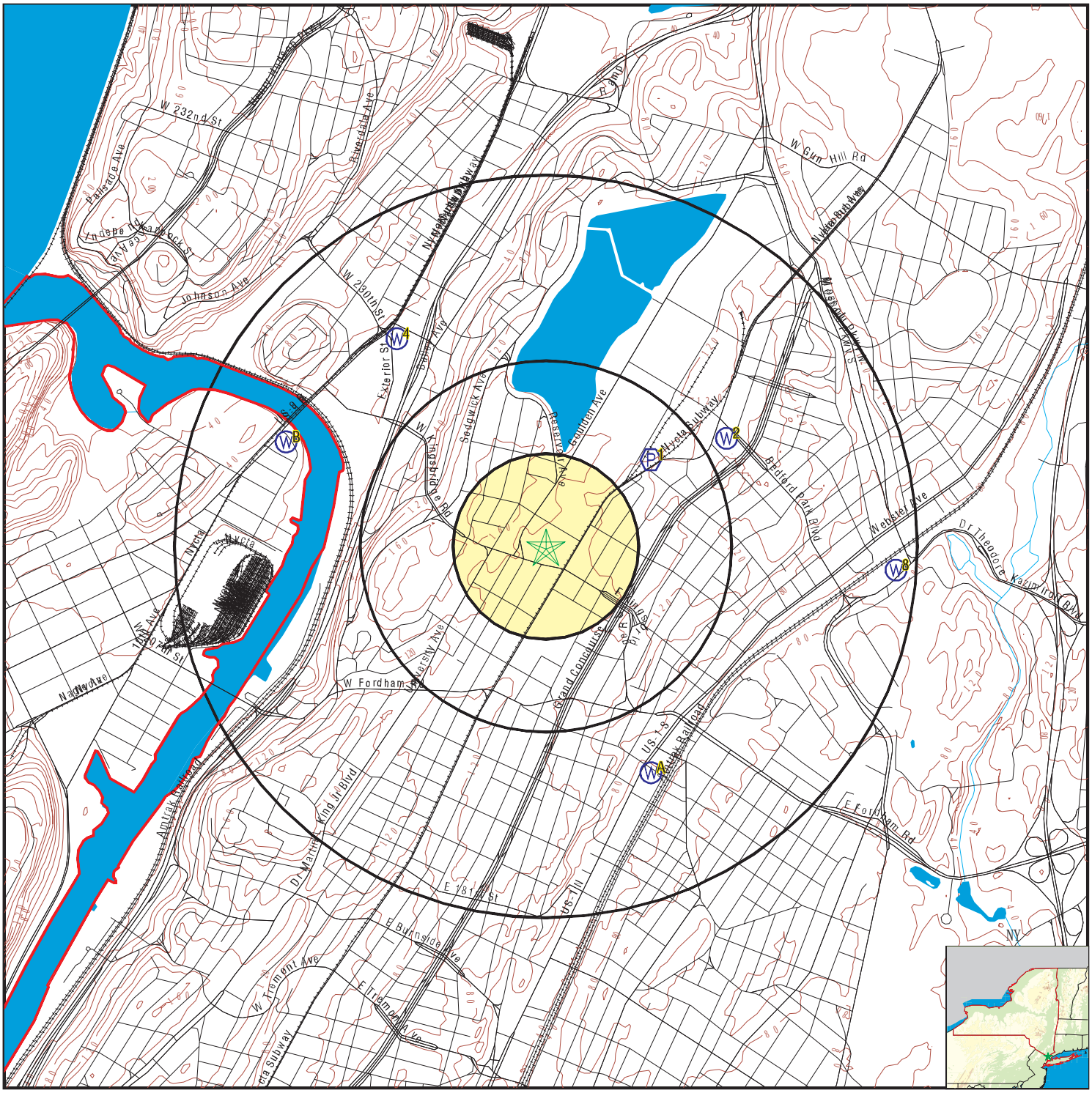
W 232nd St
Paulding Ave
Furcham Ave
Johnson Ave
Independence Ave
Exterior St
W 230th St
Bailey Ave
Sedgwick Ave
Reservoir Ave
Fieldston Rd
Kingsbridge Rd
Nagle Ave
W Fordham Rd
Grand Concourse
Metro North Railroad
Amtrak Railroad
Dr Martin Luther King Jr Blvd
E 181st St
E Burnside Ave
W Tremont Ave
E Tremont Ave
Bedford Park Blvd
Webster Ave
Dr Theodore Kazimiroff Blvd
E Fordham Rd
W Gun Hill Rd
Van Cortlandt Park South
Mosholu Parkway
Mosholu Parkway North
Henry Hudson Parkway
Broadway
Nyrca
Nyrca
Nyrca

GEOCHECK® - PHYSICAL SETTING SOURCE MAP FINDINGS

Map ID
Direction
Distance
Elevation | Database | EDR ID Number

1
NE
1/4 - 1/2 Mile
Higher

FRDS PWS **NY0014108**

PWS ID:	NY0014108	PWS type:	System Owner/Responsible Party
PWS name:	FERRARO SALOMONE & CO	PWS address:	SOLOMONES MOTEL
PWS address:	3957 PROVOST AVENUE	PWS city:	BRONX
PWS state:	NY	PWS zip:	10466
PWS ID:	NY0014108	Activity status:	Active
Date system activated:	Not Reported	Date system deactivated:	Not Reported
Retail population:	00000050	System name:	SALOMONE MOTEL
System address:	Not Reported	System city:	SCHUYLERVILLE
System state:	NY	System zip:	12871
County FIPS:	045	City served:	SARATOGA
Population served:	Under 101 Persons	Treatment:	Treated
Latitude:	405218	Longitude:	0735336

2
ENE
1/2 - 1 Mile
Higher

FED USGS **USGS40000835097**

Organization ID:	USGS-NY	Organization Name:	USGS New York Water Science Center
Monitor Location:	B 50	Type:	Well
Description:	Not Reported	HUC:	Not Reported
Drainage Area:	Not Reported	Drainage Area Units:	Not Reported
Contrib Drainage Area:	Not Reported	Contrib Drainage Area Unts:	Not Reported
Aquifer:	Not Reported	Formation Type:	Not Reported
Aquifer Type:	Not Reported	Construction Date:	Not Reported
Well Depth:	250	Well Depth Units:	ft
Well Hole Depth:	Not Reported	Well Hole Depth Units:	Not Reported

---

A3
SSE
1/2 - 1 Mile
Lower

FED USGS **USGS40000834804**

Organization ID:	USGS-NY	Organization Name:	USGS New York Water Science Center
Monitor Location:	B 64	Type:	Well
Description:	Not Reported	HUC:	Not Reported
Drainage Area:	Not Reported	Drainage Area Units:	Not Reported
Contrib Drainage Area:	Not Reported	Contrib Drainage Area Unts:	Not Reported
Aquifer:	Not Reported	Formation Type:	Not Reported
Aquifer Type:	Not Reported	Construction Date:	Not Reported
Well Depth:	44	Well Depth Units:	ft
Well Hole Depth:	Not Reported	Well Hole Depth Units:	Not Reported

GEOCHECK® - PHYSICAL SETTING SOURCE MAP FINDINGS

Map ID
Direction
Distance
Elevation | Database | EDR ID Number

4
NW
1/2 - 1 Mile
Lower

FED USGS **USGS40000835184**

Organization ID:	USGS-NY	Organization Name:	USGS New York Water Science Center
Monitor Location:	B 57	Type:	Well
Description:	Not Reported	HUC:	Not Reported
Drainage Area:	Not Reported	Drainage Area Units:	Not Reported
Contrib Drainage Area:	Not Reported	Contrib Drainage Area Unts:	Not Reported
Aquifer:	Sand and gravel aquifers (glaciated regions)		
Formation Type:	Sand and Gravel	Aquifer Type:	Not Reported
Construction Date:	Not Reported	Well Depth:	31
Well Depth Units:	ft	Well Hole Depth:	Not Reported
Well Hole Depth Units:	Not Reported		

A5
SSE
1/2 - 1 Mile
Lower

FED USGS **USGS40000834787**

Organization ID:	USGS-NY	Organization Name:	USGS New York Water Science Center
Monitor Location:	B 38	Type:	Well
Description:	Not Reported	HUC:	Not Reported
Drainage Area:	Not Reported	Drainage Area Units:	Not Reported
Contrib Drainage Area:	Not Reported	Contrib Drainage Area Unts:	Not Reported
Aquifer:	Not Reported	Formation Type:	Not Reported
Aquifer Type:	Not Reported	Construction Date:	Not Reported
Well Depth:	Not Reported	Well Depth Units:	Not Reported
Well Hole Depth:	Not Reported	Well Hole Depth Units:	Not Reported

---

B6
WNW
1/2 - 1 Mile
Lower

FED USGS **USGS40000835080**

Organization ID:	USGS-NY	Organization Name:	USGS New York Water Science Center
Monitor Location:	NY 94	Type:	Well
Description:	Not Reported	HUC:	Not Reported
Drainage Area:	Not Reported	Drainage Area Units:	Not Reported
Contrib Drainage Area:	Not Reported	Contrib Drainage Area Unts:	Not Reported
Aquifer:	Sand and gravel aquifers (glaciated regions)		
Formation Type:	Sand	Aquifer Type:	Not Reported
Construction Date:	Not Reported	Well Depth:	39
Well Depth Units:	ft	Well Hole Depth:	Not Reported
Well Hole Depth Units:	Not Reported		

B7
WNW
1/2 - 1 Mile
Lower

FED USGS **USGS40000835102**

Organization ID:	USGS-NY	Organization Name:	USGS New York Water Science Center
Monitor Location:	NY 165	Type:	Well

Description:	Not Reported	HUC:	Not Reported
Drainage Area:	Not Reported	Drainage Area Units:	Not Reported
Contrib Drainage Area:	Not Reported	Contrib Drainage Area Unts:	Not Reported
Aquifer:	Not Reported	Formation Type:	Not Reported
Aquifer Type:	Not Reported	Construction Date:	Not Reported
Well Depth:	59	Well Depth Units:	ft
Well Hole Depth:	Not Reported	Well Hole Depth Units:	Not Reported

---

8
East
1/2 - 1 Mile
Lower

FED USGS **USGS40000834986**

Organization ID:	USGS-NY	Organization Name:	USGS New York Water Science Center
Monitor Location:	B 72. 1	Type:	Well
Description:	North s/o T. Kazimiroff Blvd, just w/o Mosholu Pky		
HUC:	02030102	Drainage Area:	Not Reported
Drainage Area Units:	Not Reported	Contrib Drainage Area:	Not Reported
Contrib Drainage Area Unts:	Not Reported		
Aquifer:	Sand and gravel aquifers (glaciated regions)		
Formation Type:	Sand and Gravel	Aquifer Type:	Unconfined single aquifer
Construction Date:	20060808	Well Depth:	39
Well Depth Units:	ft	Well Hole Depth:	40
Well Hole Depth Units:	ft		

GEOCHECK® - PHYSICAL SETTING SOURCE MAP FINDINGS
RADON

AREA RADON INFORMATION

Federal EPA Radon Zone for BRONX County: 3

Note: Zone 1 indoor average level > 4 pCi/L.
: Zone 2 indoor average level >= 2 pCi/L and <= 4 pCi/L.
: Zone 3 indoor average level < 2 pCi/L.

Federal Area Radon Information for BRONX COUNTY, NY

Number of sites tested: 31

Area	Average Activity	% <4 pCi/L	% 4-20 pCi/L	% >20 pCi/L
Living Area	0.670 pCi/L	96%	4%	0%
Basement	1.110 pCi/L	42%	58%	0%

PHYSICAL SETTING SOURCE RECORDS SEARCHED

TOPOGRAPHIC INFORMATION

USGS 7.5' Digital Elevation Model (DEM)
Source: United States Geologic Survey
EDR acquired the USGS 7.5' Digital Elevation Model in 2002 and updated it in 2006. The 7.5 minute DEM corresponds to the USGS 1:24,000- and 1:25,000-scale topographic quadrangle maps. The DEM provides elevation data with consistent elevation units and projection.

Current USGS 7.5 Minute Topographic Map
Source: U.S. Geological Survey

HYDROLOGIC INFORMATION

Flood Zone Data: This data was obtained from the Federal Emergency Management Agency (FEMA). It depicts 100-year and 500-year flood zones as defined by FEMA. It includes the National Flood Hazard Layer (NFHL) which incorporates Flood Insurance Rate Map (FIRM) data and Q3 data from FEMA in areas not covered by NFHL.
Source: FEMA
Telephone: 877-336-2627
Date of Government Version: 2003, 2015

NWI: National Wetlands Inventory. This data, available in select counties across the country, was obtained by EDR in 2002, 2005, 2010 and 2015 from the U.S. Fish and Wildlife Service.

State Wetlands Data: Freshwater Wetlands
Source: Department of Environmental Conservation
Telephone: 518-402-8961

HYDROGEOLOGIC INFORMATION

AQUIFLOW^{R} Information System
Source: EDR proprietary database of groundwater flow information
EDR has developed the AQUIFLOW Information System (AIS) to provide data on the general direction of groundwater flow at specific points. EDR has reviewed reports submitted to regulatory authorities at select sites and has extracted the date of the report, hydrogeologically determined groundwater flow direction and depth to water table information.

GEOLOGIC INFORMATION

Geologic Age and Rock Stratigraphic Unit
Source: P.G. Schruben, R.E. Arndt and W.J. Bawiec, Geology of the Conterminous U.S. at 1:2,500,000 Scale - A digital representation of the 1974 P.B. King and H.M. Beikman Map, USGS Digital Data Series DDS - 11 (1994).

STATSGO: State Soil Geographic Database
Source: Department of Agriculture, Natural Resources Conservation Service (NRCS)
The U.S. Department of Agriculture's (USDA) Natural Resources Conservation Service (NRCS) leads the national Conservation Soil Survey (NCSS) and is responsible for collecting, storing, maintaining and distributing soil survey information for privately owned lands in the United States. A soil map in a soil survey is a representation of soil patterns in a landscape. Soil maps for STATSGO are compiled by generalizing more detailed (SSURGO) soil survey maps.

SSURGO: Soil Survey Geographic Database
Source: Department of Agriculture, Natural Resources Conservation Service (NRCS)
Telephone: 800-672-5559
SSURGO is the most detailed level of mapping done by the Natural Resources Conservation Service, mapping scales generally range from 1:12,000 to 1:63,360. Field mapping methods using national standards are used to construct the soil maps in the Soil Survey Geographic (SSURGO) database. SSURGO digitizing duplicates the original soil survey maps. This level of mapping is designed for use by landowners, townships and county natural resource planning and management.

PHYSICAL SETTING SOURCE RECORDS SEARCHED

LOCAL / REGIONAL WATER AGENCY RECORDS

FEDERAL WATER WELLS

PWS: Public Water Systems
Source: EPA/Office of Drinking Water
Telephone: 202-564-3750
Public Water System data from the Federal Reporting Data System. A PWS is any water system which provides water to at least 25 people for at least 60 days annually. PWSs provide water from wells, rivers and other sources.

PWS ENF: Public Water Systems Violation and Enforcement Data
Source: EPA/Office of Drinking Water
Telephone: 202-564-3750
Violation and Enforcement data for Public Water Systems from the Safe Drinking Water Information System (SDWIS) after August 1995. Prior to August 1995, the data came from the Federal Reporting Data System (FRDS).

USGS Water Wells: USGS National Water Inventory System (NWIS)
This database contains descriptive information on sites where the USGS collects or has collected data on surface water and/or groundwater. The groundwater data includes information on wells, springs, and other sources of groundwater.

STATE RECORDS

New York Public Water Wells
Source: New York Department of Health
Telephone: 518-458-6731

OTHER STATE DATABASE INFORMATION

Oil and Gas Well Database
Source: Department of Environmental Conservation
Telephone: 518-402-8072
These files contain records, in the database, of wells that have been drilled.

RADON

State Database: NY Radon
Source: Department of Health
Telephone: 518-402-7556
Radon Test Results

Area Radon Information
Source: USGS
Telephone: 703-356-4020
The National Radon Database has been developed by the U.S. Environmental Protection Agency (USEPA) and is a compilation of the EPA/State Residential Radon Survey and the National Residential Radon Survey. The study covers the years 1986 - 1992. Where necessary data has been supplemented by information collected at private sources such as universities and research institutions.

EPA Radon Zones
Source: EPA
Telephone: 703-356-4020
Sections 307 & 309 of IRAA directed EPA to list and identify areas of U.S. with the potential for elevated indoor radon levels.

OTHER

Airport Landing Facilities: Private and public use landing facilities
Source: Federal Aviation Administration, 800-457-6656

Epicenters: World earthquake epicenters, Richter 5 or greater
Source: Department of Commerce, National Oceanic and Atmospheric Administration

Earthquake Fault Lines: The fault lines displayed on EDR's Topographic map are digitized quaternary faultlines, prepared in 1975 by the United State Geological Survey

PHYSICAL SETTING SOURCE RECORDS SEARCHED

STREET AND ADDRESS INFORMATION

© 2015 TomTom North America, Inc. All rights reserved. This material is proprietary and the subject of copyright protection and other intellectual property rights owned by or licensed to Tele Atlas North America, Inc. The use of this material is subject to the terms of a license agreement. You will be held liable for any unauthorized copying or disclosure of this material.

APPENDIX E
LOCAL RECORDS AND FOILS

REEL 266 PAGE 1921

NOTICE OF DESIGNATION

PURSUANT TO CHAPTER 63 OF

NEW YORK CITY CHARTER AND

CHAPTER 8 A OF THE ADMINISTRATIVE

CODE OF THE CITY OF NEW YORK

TAKE NOTICE that pursuant to the provisions of Chapter 63 of the New York City Charter and Chapter 8 A of the Administrative Code of The City of New York, the Landmarks Preservation Commission of The City of New York has designated as a Landmark the building hereinafter enumerated and set forth, and designated as a Landmark Site the lot on which such building is situated.

Building	Tax Map Designation
Kingsbridge Armory 29 West Kingsbridge Road Borough of Bronx	Section 12 Block 3247 Lot 2

TAKE FURTHER NOTICE that the land and building hereinabove designated as a Landmark and Landmark Site are owned of record by:

The State of New York

TAKE FURTHER NOTICE that such designation was made at a duly constituted meeting of the Landmarks Preservation Commission held on September 24, 1974 (Calendar #2)

Dated: New York, December 11, 1974

LANDMARKS PRESERVATION COMMISSION

By Frank B. Gilbert
Frank B. Gilbert, Executive Director

STATE OF NEW YORK)
COUNTY OF NEW YORK)

On the Eleventh Day of December, 1974 before me personally came FRANK B. GILBERT, to me known, who, being by me duly sworn, did depose and say that he resides at No. 301 East 22nd Street, New York, N. Y., that he is the Executive Director of Landmarks Preservation Commission of The City of New York, described in and which executed the foregoing instrument; and that he signed his name thereto at the direction of the said Commission.

Charles F. Gering Jr.

CHARLES F. GERING, JR.
Notary Public, State of New York
No. 41-5496110
Qualified in Queens County
Certificate filed in Kings County
Commission Expires March 30, 1976

Freedom of Information Law Request :: W134766-080724

New York DEC FOIL Center <newyorkdec@govqa.us>
Tue 8/20/2024 1:05 PM
To:Derris Riveiro <driveiro@akrf.com>

--- Please respond above this line ---

Region 2 - Long Island City
P: (718) 482-4912 | F:
www.dec.ny.gov

RE: PUBLIC RECORDS REQUEST of 8/7/2024, Reference # W134766-080724

Date: 08/20/2024

Dear Derris Riveiro,
In response to your Freedom of Information Law (FOIL) request seeking:

> *Records pertaining to: underground storage tanks (USTs), spill records, remediation sites, dump sites, soil and groundwater remediation, storage of hazardous materials, and/or hazardous materials activities for the site located at 1 W Kingsbridge Road and 10 W 195th Street, Bronx, NY, 10468.*

Please be advised that a diligent search of the files maintained by DEC produced no responsive records.

If you believe you have been unlawfully denied access to responsive records, you have the right to appeal. Any such appeal must be submitted in writing and within thirty (30) days of the date of this email. Appeals must be directed to:

FOIL Appeals Officer
Office of General Counsel
New York State Department of Environmental Conservation
625 Broadway, 14th Floor
Albany, NY 12233-1500

Your FOIL request is now closed. For further assistance, please call (718) 482-4912 and reference FOIL #W134766-080724, or simply reply to this email. Thank you.

Sincerely,

Region 2 FOIL Coordinator

FOIL Request :: W134766-080724

New York DEC FOIL Center <newyorkdec@govqa.us>

Wed 8/7/2024 4:39 PM

To:Derris Riveiro <driveiro@akrf.com>

Dear Derris:

Thank you for your Freedom of Information Law (FOIL) request. Your request has been received and is being processed. Your request was received in this office on 8/7/2024 and given the reference number FOIL #W134766-080724 for tracking purposes. You may expect the Department's response to your request no later than **9/5/2024**.

Record Requested: **Records pertaining to: underground storage tanks (USTs), spill records, remediation sites, dump sites, soil and groundwater remediation, storage of hazardous materials, and/or hazardous materials activities for the site located at 1 W Kingsbridge Road and 10 W 195th Street, Bronx, NY, 10468.**

You can monitor the progress of your request at the link below and you'll receive an email when your request has been completed. Again, thank you for using the FOIL Center.

Click here to login to the FOIL Center.

New York State Department of Environmental Conservation, Record Access Office

---

Track the issue status and respond at: https://newyorkdec.govqa.us/WEBAPP//_rs/RequestEdit.aspx?rid=134766

[OpenRecords] Request FOIL-2024-826-03678 Acknowledged

donotreply@records.nyc.gov <donotreply@records.nyc.gov>

Fri 8/9/2024 6:29 AM

To:Derris Riveiro <driveiro@akrf.com>

The Department of Environmental Protection (DEP) has **acknowledged** your FOIL request FOIL-2024-826-03678.

You can expect a response on or about Tuesday, November 12, 2024.

Please visit FOIL-2024-826-03678 to view additional information and take any necessary action.

[OpenRecords] Request FOIL-2024-826-03678 Closed

donotreply@records.nyc.gov <donotreply@records.nyc.gov>

Mon 8/12/2024 11:52 AM

To:Derris Riveiro <driveiro@akrf.com>

The Department of Environmental Protection (DEP) has **closed** your FOIL request FOIL-2024-826-03678 for the following reasons:

- Your request under the Freedom of Information Law (FOIL) has been reviewed and the documents you requested have been posted on the OpenRecords portal.

NEW YORK STATE OF OPPORTUNITY | Department of Environmental Conservation

Bulk Storage Database Search Details

First Site Previous Site

Facility Information

Site No.: 2-392014
Status: Unregulated/Closed
Expiration Date: 06/18/2007
Site Type: PBS
Facility Type: Other
Site Name: NYS ARMORY
Address: 10 WEST 195TH STREET
Locality: BRONX
State: NY
Zipcode: 10468-3512
County: Bronx

Facility(Property) Owner(s) Information

Facility Owner: NEW YORK STATE DIVISION MILITARY & NAVAL AFFAIRS
330 OLD NISKAYUNA ROAD . LATHAM, NY. 12110-2224
Mail Contact: NYS DIV MILITARY & NAVAL AFFAIRS
330 OLD NISKAYUNA ROAD . LATHAM, NY. 12110-2224

Facility Operator

Facility Operator: JOE MCPHERSON

Tank Information

7 Tanks Found

Tank No	Tank Location	Status	Capacity (Gal.)
001	Underground including vaulted with no access for inspection	Closed - Removed	3000
002	Underground including vaulted with no access for inspection	Closed - Removed	2000
003	Underground including vaulted with no access for inspection	Closed - Removed	2000
004	Underground including vaulted with no access for inspection	Closed - Removed	8000
005	Underground including vaulted with no access for inspection	Closed - Removed	225
006	Aboveground on saddles, legs, stilts, rack or cradle	Closed - Removed	225

007	Aboveground on saddles, legs, stilts, rack or cradle	Closed - Removed	275

Return To Results

Refine This Search

[OpenRecords] Request FOIL-2024-826-03678 Submitted to Department of Environmental Protection (DEP)

donotreply@records.nyc.gov <donotreply@records.nyc.gov>

Wed 8/7/2024 4:26 PM

To:Derris Riveiro <driveiro@akrf.com>

Your request FOIL-2024-826-03678 has been successfully submitted to the Department of Environmental Protection (DEP). The details of your request are shown below.

Request Title: 1 W Kingsbridge

Request Description: Records pertaining to: underground storage tanks (USTs), spill records, remediation sites, dump sites, soil and groundwater remediation, storage of hazardous materials, and/or hazardous materials activities for the site located at 1 W Kingsbridge Road and 10 W 195th Street, Bronx, NY, 10468, Block 3247, Lots 10 and 2.

Requester's Contact Information

Name:
Derris Riveiro
Title:
Not provided
Organization:
AKRF INC
Email:
driveiro@akrf.com
Phone Number:
Not provided
Fax Number:
Not provided
Street Address (line 1):
440 Park Ave South
Street Address (line 2):
7th Floor
City:
New York
State:
NY
Zip Code:
10016

You can view the request and take any necessary action at the following webpage: https://a860-openrecords.nyc.gov/request/view/FOIL-2024-826-03678.

Acknowledgement :: R003219-080724

NYS DOH FOIL Records Access Center <healthny@govqa.us>

Wed 8/14/2024 6:47 PM

To:Derris Riveiro <driveiro@akrf.com>



RE: FOIL Records Request of August 07, 2024, Reference # R003219-080724

Dear Derris Riveiro,

The NYS Department of Health received a FOIL request from you on August 07, 2024. You requested:

"Records pertaining to: underground storage tanks (USTs), spill records, remediation sites, dump sites, soil and groundwater remediation, storage of hazardous materials, and/or hazardous materials activities for the site located at 1 W Kingsbridge Road and 10 W 195th Street, Bronx, NY, 10468, Block 3247, Lots 10 and 2."

Your request has been forwarded to the appropriate program area(s) to identify documents that are responsive to your request and which may be made available pursuant to all applicable provisions of the Freedom of Information Law.

A determination as to whether your request is granted or denied will be reached in approximately 20 business days, on September 12, 2024. We will notify you in writing if the responsible program area(s) should require additional time to locate, assemble and review documents that may be responsive to your request.

Sincerely,



David J. Harvey, Records Access Officer

NYS Department of Health

To monitor the progress or update this request please log into the FOIL Records Access Center



FOIL Records Request :: R003219-080724

NYS DOH FOIL Records Access Center <healthny@govqa.us>

Wed 8/7/2024 4:28 PM

To:Derris Riveiro <driveiro@akrf.com>

Logo

Dear Derris Riveiro,

This message confirms receipt of your request. Your request was received in this office on 8/7/2024 and given the reference number R003219-080724 for tracking purposes.

Records Requested: Records pertaining to: underground storage tanks (USTs), spill records, remediation sites, dump sites, soil and groundwater remediation, storage of hazardous materials, and/or hazardous materials activities for the site located at 1 W Kingsbridge Road and 10 W 195th Street, Bronx, NY, 10468, Block 3247, Lots 10 and 2.

If you submitted a request for records outside of our normal business hours, your request will be marked as received on the next business day. The Department will acknowledge your request within five business days of the day it is marked as received.

Sincerely,

Signature
David J. Harvey, Records Access Officer
NYS Department of Health

To monitor the progress or update this request, please log into the FOIL Records Access Center

GovQA logo

NEW YORK CITY DEPARTMENT OF HEALTH AND MENTAL HYGIENE

For office use only
CONTROL NUMBER:

FREEDOM OF INFORMATION LAW REQUEST FORM

To: Records Access Officer
NYC Department of Health and Mental Hygiene
42-09 28th Street, 14th Floor, CN 31
Long Island City, NY 11101
Phone: (347) 396-6078/6116
Fax: (347) 396-6087
recordsaccess@health.nyc.gov

Date 08 / 07 / 24

Dear Record Access Officer:

I, DERRIS RIVEIRO request copies of any inspection reports and/or records located in the Bureau of NEW YORK, of the New York City Department of Health and Mental Hygiene.

The records pertain to:

- ☐ Lead Poisoning
- ☐ Animal bite
- ☐ Employment/Human Resources
- ☐ Contracts/RFPs
- ☐ Pest Control
- ☒ Environmental for specific property
- ☐ Early Intervention
- ☐ Food Safety
- ☐ Mental Health
- ☐ Communicable Diseases
- ☐ School Health
- ☐ Day Care
- ☐ Other: _____

Please specify/describe the records you are requesting from the above program(s):

Records pertaining to: underground storage tanks (USTs), spill records, remediation sites, dump sites, soil and groundwater remediation, storage of hazardous materials, and/or hazardous materials activities for the site located at

1 W Kingsbridge Road and 10 W 195th Street, Bronx, NY, 10468, Block 3247, Lots 10 and 2.

There is a charge of 25¢ per page or actual costs of reproduction, payable in advance.

Requester's Name: DERRIS RIVEIRO (Please print) Derris Riveiro (Signature)

Requester's Organization: AKRF INC

Requester's Address: 440 PARK AVE SOUTH, NY,NY,10016
Street City State Zip code

Telephone Number: (646) 491 - 9751 E-mail: DRIVEIRO@AKRF.COM

For more information, please visit: http://www1.nyc.gov/site/doh/about/ogc-foil.page

Re: [EXTERNAL] AKRF INC FOIL REQUEST FOR 1 W KINGSBRIDGE RD

recordsaccess <recordsaccess@health.nyc.gov>
Thu 8/8/2024 2:28 PM
To:Derris Riveiro <driveiro@akrf.com>

Dear Derris Riverio,

This email certifies that based on the information you provided, DOHMH does not have records responsive to the attached FOIL request.

Thank you,

FOIL Administration
Office of the General Counsel
NYC Department of Health and Mental Hygiene - City of New York
42-09 28th St.,CN30, Long Island City, NY 11101
Telephone:347-396-6116 **Fax:**347-396-6087
Email: recordsaccess@health.nyc.gov | nyc.gov/health

From: Derris Riveiro <driveiro@akrf.com>
Sent: Wednesday, August 7, 2024 4:42 PM
To: recordsaccess <recordsaccess@health.nyc.gov>
Subject: [EXTERNAL] AKRF INC FOIL REQUEST FOR 1 W KINGSBRIDGE RD

Good Afternoon,

Hope all is well.

I am submitting a FOIL request on behalf of AKRF INC for a site in the Bronx, attached is the FOIL request form.

After checking the database, **I did not find any records.**

May I have an email from you stating that there are no records.

Thank you!

Derris Riveiro
Administrative Assistant

P: 646.491.9751 | driveiro@akrf.com | www.akrf.com
440 Park Avenue South, 7th Floor, New York, NY 10016

This e-mail and any attached file is intended only for the person or entity to which it is addressed and may contain information that is privileged, confidential or otherwise protected from disclosure. Dissemination, distribution or copying of this e-mail or the information herein by anyone other than the intended recipient, or an employee or agent responsible for delivering the message to the intended recipient, is prohibited. AKRF will not be responsible for the misuse, reuse, or modification of the transmitted information.

CAUTION: This email originated from outside of the organization. Do not click links or open attachments unless you recognize the sender and know the content is safe. Forward suspect email to phish@oti.nyc.gov as an attachment (Click the More button, then forward as attachment).

Sent from the New York City Department of Health & Mental Hygiene. This email and any files transmitted with it may contain confidential information and are intended solely for the use of the individual or entity to whom they are addressed. This footnote also confirms that this email message has been swept for the presence of computer viruses.

Detailed Facility Report

Facility Summary

KINGSBRIDGE ARMORY

1 W KINGSBRIDGE RD, BRONX, NY 10468

FRS (Facility Registry Service) ID: 110044987011

EPA Region: 02

Latitude: 40.86768

Longitude: -73.8985

Locational Data Source: FRS

Industries: Warehousing and Storage

Indian Country: N

Enforcement and Compliance Summary

Statute	RCRA
Compliance Monitoring Activities (5 years)	--
Date of Last Compliance Monitoring Activity	--
Compliance Status	No Violation Identified
Qtrs in Noncompliance (of 12)	0
Qtrs with Significant Violation	0
Informal Enforcement Actions (5 years)	--
Formal Enforcement Actions (5 years)	--
Penalties from Formal Enforcement Actions (5 years)	--
EPA Cases (5 years)	--
Penalties from EPA Cases (5 years)	--

Regulatory Information

Clean Air Act (CAA): No Information

Clean Water Act (CWA): No Information

Resource Conservation and Recovery Act (RCRA): Inactive Other, (NYR000183046)

Safe Drinking Water Act (SDWA): No Information

Other Regulatory Reports

Air Emissions Inventory (EIS): No Information

Greenhouse Gas Emissions (eGGRT): No Information

Toxic Releases (TRI): No Information

Compliance and Emissions Data Reporting Interface (CEDRI): No Information

Go To Enforcement/Compliance Details

Known Data Problems <https://epa.gov/resources/echo-data/known-data-problems>

Facility/System Characteristics

Facility/System Characteristics

System	Statute	Identifier	Universe	Status	Areas	Permit Expiration Date	Indian Country	Latitude	Longitude
FRS		110044987011					N	40.86768	-73.8985
RCRAInfo	RCRA	NYR000183046	Other	Inactive ( )			N		

Facility Address

System	Statute	Identifier	Facility Name	Facility Address	Facility County
FRS		110044987011	KINGSBRIDGE ARMORY	1 W KINGSBRIDGE RD, BRONX, NY 10468	Bronx County
RCRAInfo	RCRA	NYR000183046	KINGSBRIDGE ARMORY	1 W KINGSBRIDGE RD, BRONX, NY 10468	Bronx County

Facility SIC (Standard Industrial Classification) Codes

System	Identifier	SIC Code	SIC Description

No data records returned

Facility NAICS (North American Industry Classification System) Codes

System	Identifier	NAICS Code	NAICS Description
RCRAInfo	NYR000183046	49319	Other Warehousing and Storage

Facility Tribe Information

Reservation Name	Tribe Name	EPA Tribal ID	Distance to Tribe (miles)

No data records returned

Enforcement and Compliance

Compliance Monitoring History

Last 5 Years

Statute	Source ID	System	Activity Type	Compliance Monitoring Type	Lead Agency	Date	Finding (if applicable)

No data records returned

Entries in italics are not included in ECHO's Compliance Monitoring Activity counts because they are not compliance monitoring strategy <https://www.epa.gov/compliance/compliance-monitoring-programs> *activities or because they are not counted as inspections within EPA's Annual Results* <https://www.epa.gov/enforcement/enforcement-data-and-results>.

Compliance Summary Data

Statute	Source ID	Current SNC (Significant Noncompliance)/HPV (High Priority Violation)	Current As Of	Qtrs with NC (Noncompliance) (of 12)	Data Last Refreshed
RCRA	NYR000183046	No	08/03/2024	0	08/02/2024

Three-Year Compliance History by Quarter

Statute	Program/Pollutant/Violation Type		QTR 1	QTR 2	QTR 3	QTR 4	QTR 5	QTR 6	QTR 7	QTR 8	QTR 9	QTR 10	QTR 11
RCRA (Source ID: NYR000183046)			10/01-12/31/21	01/01-03/31/22	04/01-06/30/22	07/01-09/30/22	10/01-12/31/22	01/01-03/31/23	04/01-06/30/23	07/01-09/30/23	10/01-12/31/23	01/01-03/31/24	04/01-06/30/24
	Facility-Level Status		No Violation Identified	No Violation Identified	No Violation Identified	No Violation Identified	No Violation Identified	No Violation Identified	No Violation Identified	No Violation Identified	No Violation Identified	No Violation Identified	No Violation Identified
	Violation	Agency											

Informal Enforcement Actions

Last 5 Years

Statute	System	Source ID	Type of Action	Lead Agency	Date

No data records returned

Entries in italics are not counted as "informal enforcement actions" in EPA policies pertaining to enforcement response tools.

Formal Enforcement Actions

Last 5 Years

Statute	System	Law/ Section	Source ID	Type of Action	Case No.	Lead Agency	Case Name	Issued/ Filed Date	Settlements/ Actions	Settlement/ Action Date	Federal Penalty Assessed	State/ Local Penalty Assessed	Penalty Amount Collected	SEP Value	Comp Action Cost

No data records returned

Environmental Conditions

Watersheds

12-Digit WBD (Watershed Boundary Dataset) HUC (RAD (Reach Address Database))	WBD (Watershed Boundary Dataset) Subwatershed Name (RAD (Reach Address Database))	State Water Body Name (ICIS (Integrated Compliance Information System))	Beach Closures Within Last Year	Beach Closures Within Last Two Years	Pollutants Potentially Related to Impairment	Watershed with ESA (Endangered Species Act)-listed Aquatic Species?

No data records returned

Assessed Waters From Latest State Submission (ATTAINS)

State	Report Cycle	Assessment Unit ID	Assessment Unit Name	Water Condition	Cause Groups Impaired	Drinking Water Use	Ecological Use	Fish Consumption Use	Recreation Use	Other Use

No data records returned

Air Quality Nonattainment Areas

Pollutant	Within Nonattainment Status Area?	Nonattainment Status Applicable Standard(s)	Within Maintenance Status Area?	Maintenance Status Applicable Standard(s)
Ozone	Yes	1-Hour Ozone (1979); 8-Hour Ozone (2008); 8-Hour Ozone (2015)	No	--
Lead	No	--	No	--
Particulate Matter	No	--	Yes	PM-2.5 (1997); PM-2.5 (2006)
Carbon Monoxide	No	--	Yes	Carbon Monoxide (1971)
Sulfur Dioxide	No	--	No	--

Pollutants

Toxics Release Inventory History of Reported Chemicals Released or Transferred in Pounds per Year at Site

TRI Facility ID	Year	Air Emissions	Surface Water Discharges	Off-Site Transfers to POTWs (Publicly Owned Treatment Works)	Underground Injections	Disposal to Land	Total On-Site Releases	Total Off-Site Transfers

No data records returned

Toxics Release Inventory Total Releases and Transfers in Pounds by Chemical and Year

Chemical Name

No data records returned

Community

Environmental Justice

This section shows indexes from EJScreen, EPA's screening tool for environmental justice (EJ) concerns. EPA uses these indexes to identify geographic areas that may warrant further consideration or analysis for potential EJ concerns. Use of these indexes does not designate an area as an "EJ community" or "EJ facility." EJScreen provides screening level indicators, not a determination of the existence or absence of EJ concerns. For more information, see the EJScreen home page.

Potential Environmental Justice Concerns

Supplemental/EJ index percentiles >= 90 (Census block group)

Supplemental/EJ index percentiles >= 90 (1-mile average)

EJScreen Indexes Shown

Index Type: Supplemental (default)

Related Reports

EJScreen Community Report

Download Data

Census Block Group ID: 360050265001	US (Percentile)			State (Percentile)		
Supplemental Indexes	**Facility Census Block Group**	**1-mile Avg**	**1-mile Max**	**Facility Census Block Group**	**1-mile Avg**	**1-mile Max**
Count of Indexes At or Above 90th Percentile	**8**	**11**	**13**	**5**	**9**	**13**
Particulate Matter 2.5	89	! 94	! 99	! 92	! 96	! 99
Ozone	! 94	! 97	! 99	! 90	! 96	! 99
Diesel Particulate Matter	! 95	! 98	! 99	84	! 91	! 99
Air Toxics Cancer Risk	88	! 94	! 99	86	! 92	! 99
Air Toxics Respiratory Hazard Index	! 92	! 97	! 99	83	! 92	! 99
Toxic Releases to Air	67	77	! 92	78	87	! 98
Traffic Proximity	! 93	! 97	! 99	89	! 95	! 99
Lead Paint	! 94	! 97	! 99	! 91	! 94	! 99
Risk Management Plan (RMP) Facility Proximity	77	85	! 97	! 90	! 95	! 99
Hazardous Waste Proximity	! 91	! 96	! 99	81	89	! 99
Superfund Proximity	87	! 93	! 99	69	78	! 94
Underground Storage Tanks (UST)	! 94	! 98	! 99	! 90	! 95	! 99
Wastewater Discharge	! 93	! 95	! 99	86	89	! 99

Map Display Based on: (•) US ( ) State

Display Map Layer: Summary - Number of Indexes

( ) Facility 1-mile Radius [ ] Facility Census Block Group



Powered by Esri <https://www.esri.com/>

Demographic Profile of Surrounding Area (1-Mile Radius)

This section provides demographic information regarding the community surrounding the facility. ECHO compliance data alone are not sufficient to determine whether violations at a particular facility had negative impacts on public health or the environment. Statistics are based upon the 2010 U.S. Census and 2017 - 2021 American Community Survey (ACS) 5-year Summary and are accurate to the extent that the facility latitude and longitude listed below are correct. Census boundaries and demographic data for U.S. Territories are based on the "2020 Island Areas Demographic Profiles" from the U.S. Census Bureau. EPA's spatial processing methodology considers the overlap between the selected radii and the census blocks (for U.S. Census demographics) and census block groups (for ACS demographics) in determining the demographics surrounding the facility. For more detail about this methodology, see the DFR Data Dictionary <https://epa.gov/help/reports/dfr-data-dictionary#demographic>.

General Statistics (U.S. Census)	
Total Persons	201,067
Population Density	69,716/sq.mi.
Housing Units in Area	70,458

General Statistics (ACS (American Community Survey))	
Total Persons	213,485
Percent People of Color	95%
Households in Area	73,034
Households on Public Assistance	6,129
Persons With Low Income	116,822
Percent With Low Income	56%

Geography	
Radius of Selected Area	1 mi.
Center Latitude	40.86768
Center Longitude	-73.8985
Land Area	93%
Water Area	7%

Income Breakdown (ACS (American Community Survey)) - Households (%)	
Less than $15,000	16,776 (22.97%)
$15,000 - $25,000	9,123 (12.49%)

Age Breakdown (U.S. Census) - Persons (%)	
Children 5 years and younger	16,297 (8%)
Minors 17 years and younger	55,552 (28%)
Adults 18 years and older	145,514 (72%)
Seniors 65 years and older	15,800 (8%)

Race Breakdown (U.S. Census) - Persons (%)	
White	53,825 (27%)
African-American	52,257 (26%)
Hispanic-Origin	137,012 (68%)
Asian/Pacific Islander	8,196 (4%)
American Indian	3,299 (2%)
Other/Multiracial	83,489 (42%)

Education Level (Persons 25 & older) (ACS (American Community Survey)) - Persons (%)	
Less than 9th Grade	20,489 (15.32%)
9th through 12th Grade	19,128 (14.3%)
High School Diploma	37,066 (27.72%)
Some College/2-year	24,948 (18.65%)
B.S./B.A. (Bachelor of Science/Bachelor of Arts) or More	22,539 (16.85%)

Income Breakdown (ACS (American Community Survey)) - Households (%)	
$25,000 - $50,000	17,243 (23.61%)
$50,000 - $75,000	12,260 (16.79%)
Greater than $75,000	17,630 (24.14%)

Related Topics: Envirofacts

FRS

FRS Facility Detail Report

KINGSBRIDGE ARMORY

EPA Registry Id: 110044987011
1 W KINGSBRIDGE RD
BRONX, NY 10468

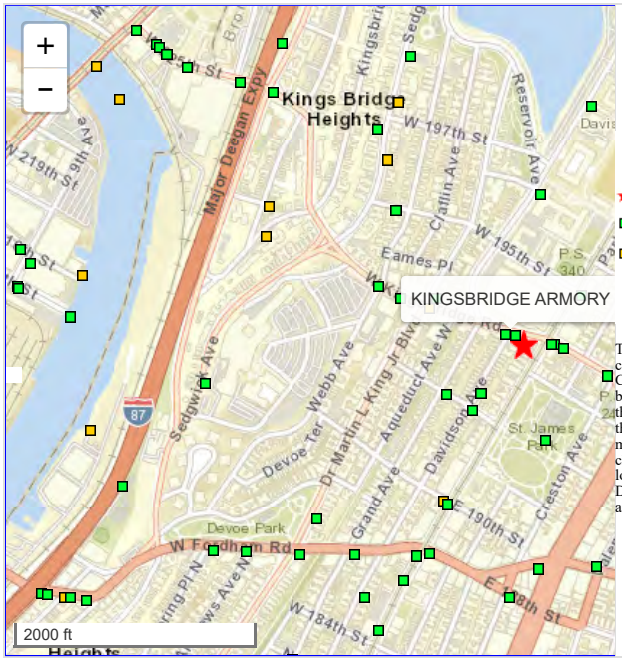

Legend

- Selected Facility
- EPA Facility of Interest
- State/Tribe Facility of Interest

The facility locations displayed come from the FRS Spatial Coordinates tables. They are the best representative locations for the displayed facilities based on the accuracy of the collection method and quality assurance checks performed against each location. The North American Datum of 1983 is used to display all coordinates.

Facility Registry Service Links:

- Facility Registry Service (FRS) Overview
- FRS Facility Query
- FRS Organization Query
- EZ Query
- FRS Physical Data Model
- FRS Geospatial Model

Report an Error

Environmental Interests

Information System	System Facility Name	Information System Id/Report Link	Environmental Interest Type	Data Source	Last Updated Date	Supplemental Environmental Interests:
BIENNIAL REPORTERS	KINGSBRIDGE ARMORY	NYR000183046	HAZARDOUS WASTE BIENNIAL REPORTER	RCRAINFO	12/31/2011	
RESOURCE CONSERVATION AND RECOVERY ACT INFORMATION SYSTEM	KINGSBRIDGE ARMORY	NYR000183046	UNSPECIFIED UNIVERSE (N)	RCRAINFO		

Additional EPA Reports: MyEnvironment Enforcement and Compliance Site Demographics Facility Coordinates Viewer Environmental Justice Map Viewer Watershed Report

Standard Industrial Classification Codes (SIC)

No SIC Codes returned.

Facility Codes and Flags

EPA Region:	02
Duns Number:	
Congressional District Number:	13
Legislative District Number:	
HUC Code/Watershed:	02030102 / BRONX
US Mexico Border Indicator:	
Federal Facility:	NO
Tribal Land:	NO

Alternative Names

No Alternative Names returned.

Organizations

Affiliation Type	Name	DUNS Number	Information System	Mailing Address
OPERATOR	NYC ECONOMIC DEVELOP CORP		RCRAINFO	View
OWNER	NYC DEPT OF CITYWIDE ADMIN SVCS		RCRAINFO	View

National Industry Classification System Codes (NAICS)

Data Source	NAICS Code	Description	Primary
RCRAINFO	49319	OTHER WAREHOUSING AND STORAGE	

Facility Mailing Addresses

Affiliation Type	Delivery Point	City Name	State	Postal Code	Information System
FACILITY MAILING ADDRESS	110 WILLIAMS ST	NEW YORK	NY	10038	RCRAINFO
REGULATORY CONTACT	C/O NYC ECONOMIC DEVELOPMENT CORP	NEW YORK	NY	10038	RCRAINFO
OWNER	1 CENTRE ST - 17TH FL SOUTH	NEW YORK	NY	10007	RCRAINFO
OPERATOR	110 WILLIAM ST	NEW YORK	NY	10038	RCRAINFO

Contacts

No Contacts returned.

Query executed on: AUG-07-2024

Last updated on September 24, 2015

An official website of the United States government

KINGSBRIDGE ARMORY
1 W KINGSBRIDGE RD
BRONX, NY 10468
**You can navigate within the map with your mouse.*

ACRES

No ACRES report found.

BR

Handler ID: NYR000183046 +

SEMS

No SEMS report found.

GHG

No GHG report found.

ICIS-AIR

No ICIS-AIR report found.

ICIS-NPDES

No ICIS-NPDES report found.

RCRAInfo

Handler ID: NYR000183046

TRI

No TRI report found.

Discover.

Accessibility Statement
<https://www.epa.gov/accessibility/epa-accessibility-statement>

Budget & Performance
<https://www.epa.gov/planandbudget>

Contracting
<https://www.epa.gov/contracts>

EPA www Web Snapshot
<https://www.epa.gov/utilities/wwwepagov-snapshots>

Grants
<https://www.epa.gov/grants>

Connect.

Data.gov
<https://www.data.gov/>

Inspector General
<https://www.epa.gov/office-inspector-general/about-epas-office-inspector-general>

Jobs
<https://www.epa.gov/careers>

Newsroom
<https://www.epa.gov/newsroom>

Open Government
<https://www.epa.gov/data>

Regulations.gov
<https://www.regulations.gov/>

Ask.

Contact EPA
<https://www.epa.gov/home/forms/contact-epa>

EPA Disclaimers
<https://www.epa.gov/web-policies-and-procedures/epa-disclaimers>

Hotlines
<https://www.epa.gov/aboutepa/epa-hotlines>

FOIA Requests
<https://www.epa.gov/foia>

Frequent Questions
<https://www.epa.gov/home/frequent-questions-specific-epa-programstopics>

No FEAR Act Data
<https://www.epa.gov/ocr/whistleblower-protections-epa-and-how-they-relate-non-disclosure-agreements-signed-epa>

Plain Writing
<https://www.epa.gov/web-policies-and-procedures/plain-writing>

Privacy
<https://www.epa.gov/privacy>

Privacy and Security Notice
<https://www.epa.gov/privacy/privacy-and-security-notice>

Subscribe
<https://www.epa.gov/newsroom/email-subscriptions-epa-news-releases>

USA.gov
<https://www.usa.gov/>

White House
<https://www.whitehouse.gov/>

Follow.

Last updated on August 5, 2024

FDNY

BUREAU OF FIRE PREVENTION

9 Metro Tech Center, 3rd Floor

Brooklyn, NY 11201

FDNY Building Information Profile

BIN: 2098784

BLOCK	LOT	BIN	HOUSE NUMBER	STREET NAME	BOROUGH

Summary

Accounts

FPREV Permit Accounts

D.O.	Acct #	Owner Name	Last Insp Date	Last Insp Status

NOV

Owner Name	Summons	Summons Date	Violations

Vio Orders

Violation Order #	Violations	Violation Date

Coverage Items - 0 Active

Alpha	Account #	Item Code	Item Desc	Qty	Floor	Comments

FDNY

BUREAU OF FIRE PREVENTION

9 Metro Tech Center, 3rd Floor

Brooklyn, NY 11201

FDNY Building Information Profile

BIN: 2098783

BLOCK	LOT	BIN	HOUSE NUMBER	STREET NAME	BOROUGH

Summary

Accounts

FPREV Permit Accounts

D.O.	Acct #	Owner Name	Last Insp Date	Last Insp Status

NOV

Owner Name	Summons	Summons Date	Violations

Vio Orders

Violation Order #	Violations	Violation Date

Coverage Items - 0 Active

Alpha	Account #	Item Code	Item Desc	Qty	Floor	Comments

CLICK HERE TO SIGN UP FOR BUILDINGS NEWS

NYC Department of Buildings

Application Details

The below information does not include work types submitted in DOB NOW; use the DOB NOW Public Portal to access DOB NOW records.

Premises: 2 WEST 195 STREET BRONX
BIN: 2098782 Block: 3247 Lot: 2

Job No: 200260056
Document: 01 OF 1
Job Type: A2 - ALTERATION TYPE 2

Document Overview	Items Required	Virtual Job Folder	All Permits		Schedule B
Fees Paid	Forms Received		All Comments		Plumbing Inspections
Crane Information	Plan Examination				
After Hours Variance Permits					

This job is not subject to the Department's Development Challenge Process. For any issues, please contact the relevant borough office.

Last Action: PERMIT ISSUED - ENTIRE JOB/WORK 07/22/1993 (R)
Application approved on: 07/12/1993

Pre-Filed: 06/11/1993 **Building Type:** Other **Estimated Total Cost:** $250,000.00
Date Filed: 07/12/1993 **Electronically Filed:** No
Fee Structure: EXEMPT
Review is requested under Building Code: 1968

Job Description Comments

1 Location Information (Filed At)

House No(s): 29 **Street Name:** WEST KINGSBRIDGE ROAD
Borough: Bronx **Block:** 3247 **Lot:** 2 **BIN:** 2098782 **CB No:** 207
Work on Floor(s): CEL **Apt/Condo No(s):** **Zip Code:** 10468

2 Applicant of Record Information

Name: ROBERT PEROTTO
Business Name: PEROTTO ASSOC. PE PC **Business Phone:** 718-386-2000
Business Address: 61-23 MYRTLE AV GLENDALE NY 11385 **Business Fax:**
E-Mail: **Mobile Telephone:**
License Number: 039622
Applicant Type: ☒ P.E. ☐ R.A ☐ Sign Hanger ☐ R.L.A. ☐ Other

Directive 14 Applicant
Not Provided
Previous Applicant of Record
Not Applicable

3 Filing Representative
None

4 Filing Status

Click Here to View

5 Job Types

- ☐ Alteration Type 1 or Alteration Type 1 required to meet New Building requirements (28-101.4.5)
- ☐ Alteration Type 1, OT "No Work"
- ☒ Alteration Type 2
- ☐ Alteration Type 3
- ☐ Sign
- ☐ New Building
- ☐ Full Demolition
- ☐ Subdivision: Improved
- ☐ Subdivision: Condo

Directive 14 acceptance requested? ☒ Yes ☐ No

6 Work Types

- ☒ BL - Boiler
- ☐ FA - Fire Alarm
- ☒ FB - Fuel Burning
- ☐ FS - Fuel Storage
- ☐ FP - Fire Suppression
- ☐ MH - Mechanical
- ☒ PL - Plumbing
- ☐ SD - Standpipe
- ☐ SP - Sprinkler
- ☐ EQ - Construction Equipment
- ☐ CC - Curb Cut
- ☐ OT - Other

7 Plans/Construction Documents Submitted

Plans Page Count: Not Provided

8 Additional Information

Enlargement proposed?

☒ No ☐ Yes ☐ Horizontal ☐ Vertical

9 Additional Considerations, Limitations or Restrictions

Yes	No		Yes	No	
☐	☐	Alt. required to meet New Building req's (28-101.4.5)	☐	☐	Alteration is a major change to exits
			☐	☐	Change in number of dwelling units
			☐	☐	Change in Occupancy / Use
			☐	☐	Change is inconsistent with current certificate of occupancy
			☐	☐	Change in number of stories

☐	☐	Facade Alteration	☐	N	Infill Zoning
☐	☐	Adult Establishment	☐	N	Loft Board
☐	☐	Compensated Development (Inclusionary Housing)	☐	N	Quality Housing
☐	☐	Low Income Housing (Inclusionary Housing)	☐	N	Site Safety Job / Project
☐	N	Single Room Occupancy (SRO) Multiple Dwelling	☐	☐	Included in LMCCC
☐	☐	Filing includes Lot Merger / Reapportionment	Work Includes:		
			☐	☐	Prefab wood I-joists
			☐	☐	Structural cold-formed steel
			☐	☐	Open-web steel joists

Y	☐	Landmark
☐	☐	Environmental Restrictions (Little E or RD)
☐	☐	Unmapped/CCO Street
☐	☐	Legalization
☐	N	Other, Specify:
☐	N	Filed to Comply with Local Law
☐	☐	Restrictive Declaration / Easement
☐	☐	Zoning Exhibit Record (I,II,III,etc)
☐	☐	Filed to Address Violation(s)

☐	☐	Work includes lighting fixture and/or controls, installation or replacement. [ECC §404 and §505]
☐	☐	Work includes modular construction under New York State jurisdiction
☐	☐	Work includes modular construction under New York City jurisdiction
☐	☐	Structural peer review required per BC §1627

Peer Reviewer License No.(P.E.):

☐ ☐ **Work includes permanent removal of standpipe, sprinkler or fire suppression related systems**
☐ ☐ **Work includes partial demolition as defined in AC §28-101.5, or the raising/moving of a building**
☐ N **Structural Stability affected by proposed work**

BSA Calendar No.(s):
CPC Calendar No.(s):

10 NYCECC Compliance ***New York City Energy Conservation Code*** **(Applicant Statement)**
Not Provided

11 Job Description
REPLACE 3 GAS FIRED BOILER/BURNER UNITS. NO CHANGE IN USE EGRESS OCC.
Related BIS Job Numbers:
Primary application Job Number:

12 Zoning Characteristics
District(s): NONE
Overlay(s):
Special District(s):
Map No.: **Street legal width (ft.):** **Street status:** ☐ Public ☐ Private
Zoning lot includes the following tax lots: Not Provided

13 Building Characteristics

		2022/2014/2008 Code Designations?
Occupancy Classification: Existing:		☐ Yes ☐ No
Proposed:		☐ Yes ☐ No
Construction Classification: Existing:		☐ Yes ☐ No
Proposed:		☐ Yes ☐ No
Multiple Dwelling Classification: Existing:		
Proposed:		
Building Height (ft.): Existing:		
Proposed:	15	
Building Stories: Existing:		
Proposed:	1	
Dwelling Units: Existing:		
Proposed:		

Mixed use building? ☐ **Yes** ☐ **No**

14 Fill
☐ **Not Applicable** ☐ **Off-Site** ☐ **On-Site** ☐ **Under 300 cubic yards**

15 Construction Equipment
Not Applicable

16 Curb Cut Description
Not Applicable

17 Tax Lot Characteristics
Not Provided

18 Fire Protection Equipment
Not Applicable

19 Open Spaces
Not Provided

20 Site Characteristics
Not Provided

21 Demolition Details

Not Applicable

22 Asbestos Abatement Compliance

23 Signs

Not Applicable

24 Comments

25 Applicant's Statements and Signatures (See paper form or check Forms Received)

Yes	No	
☐	☐	**For New Building and Alteration 1 applications filed under the 2008 or 2014 NYC Building Code only: does this building qualify for high-rise designation?**
☐	☐	**Directive 14 applications only: I certify that the construction documents submitted and all construction documents related to this application do not require a new or amended Certificate of Occupancy as there is no change in use, exits, or occupancy.**

26 Owner's Information

Name: JOSEPH L BLACK

Relationship to Owner:

Business Name: CITY OF HUMAN RESOURCES ADMIN. **Business Phone:**

Business Address: **Business Fax:**

E-Mail: **Owner Type:** OTHER

Non Profit: ☒ Yes ☐ No

Yes	No	
☐	☐	**Owner's Certification Regarding Occupied Housing (Remain Occupied)**
☐	☒	**Owner's Certification Regarding Occupied Housing (Rent Control / Stabilization)**
☐	☒	**Owner DHCR Notification**
☐	☐	**Owner's Certification for Adult Establishment**
☐	☐	**Owner's Certification for Directive 14 (if applicable)**

If you have any questions please review these Frequently Asked Questions, the Glossary, or call the 311 Citizen Service Center by dialing 311 or (212) NEW YORK outside of New York City.

CLICK HERE TO SIGN UP FOR BUILDINGS NEWS

NYC Department of Buildings

Boiler Details

Premises: 2 WEST 195 STREET BRONX **BIN: 2098782 Block: 3247 Lot: 2**

DOB NOW: *Inspections*

Boiler-No: 3995 **Serial-No:** 01 **Type:** COMMERCIAL LOW PRESSURE
Boiler Status: VOID **Review Required:** No

Filed At: 29 WEST KINGSBRIDGE ROAD **BIN: 2098782 BBL: 2-03247-00002**

Located in: CELLAR
Make of Boiler: BEST **Year:** 1995
Over6: No **No-of-Boilers:** 04
Fee: No **School:** No

The below information does not include 2017 Boiler Inspection Cycle compliance filings submitted after August 14, 2017; use the DOB NOW Public Portal to access DOB NOW records.

INSP-DATE	REC-DATE	ENTRY DATE	NAME	Int/Ext	RESULTS	NYS CERTIFICATE
02/01/2000	04/19/2000	04/24/2000	ALEXANDER RUSSELL		DEFECTS EXIST	P 1199
11/19/2014			RDALY9DRX JR NYS PRO		OUT OF DOB JURDISICTION	
01/12/1995			W.MCGIVNEY		1ST TEST 200260056/95	

If you have any questions please review these Frequently Asked Questions, the Glossary, or call the 311 Citizen Service Center by dialing 311 or (212) NEW YORK outside of New York City.

CLICK HERE TO SIGN UP FOR BUILDINGS NEWS

NYC Department of Buildings

Boiler Details

Premises: 2 WEST 195 STREET BRONX **BIN: 2098782 Block: 3247 Lot: 2**

DOB NOW: *Inspections*

Boiler-No: 3995 **Serial-No:** 02 **Type:** COMMERCIAL LOW PRESSURE
Boiler Status: VOID **Review Required:** No

Filed At: 29 WEST KINGSBRIDGE ROAD **BIN: 2098782 BBL: 2-03247-00002**

Located in: CELLAR
Make of Boiler: BEST **Year:** 1995
Over6: No **No-of-Boilers:** 04
Fee: No **School:** No

The below information does not include 2017 Boiler Inspection Cycle compliance filings submitted after August 14, 2017; use the DOB NOW Public Portal to access DOB NOW records.

INSP-DATE	REC-DATE	ENTRY DATE	NAME	Int/Ext	RESULTS	NYS CERTIFICATE
02/01/2000	04/19/2000	04/24/2000	ALEXANDER RUSSELL		DEFECTS EXIST	P 1199
11/19/2014			RDALY9DRX JR NYS PRO		OUT OF DOB JURDISICTION	
01/12/1995			W.MCGIVNEY		1ST TEST 200260056/95	

If you have any questions please review these Frequently Asked Questions, the Glossary, or call the 311 Citizen Service Center by dialing 311 or (212) NEW YORK outside of New York City.

CLICK HERE TO SIGN UP FOR BUILDINGS NEWS

NYC Department of Buildings

Boiler Details

Premises: 2 WEST 195 STREET BRONX **BIN: 2098782 Block: 3247 Lot: 2**

DOB NOW: *Inspections*

Boiler-No: 3995 **Serial-No:** 03 **Type:** COMMERCIAL LOW PRESSURE
Boiler Status: VOID **Review Required:** No

Filed At: 29 WEST KINGSBRIDGE ROAD **BIN: 2098782 BBL: 2-03247-00002**

Located in: CELLAR
Make of Boiler: BEST **Year:** 1995
Over6: No **No-of-Boilers:** 04
Fee: No **School:** No

The below information does not include 2017 Boiler Inspection Cycle compliance filings submitted after August 14, 2017; use the DOB NOW Public Portal to access DOB NOW records.

INSP-DATE	REC-DATE	ENTRY DATE	NAME	Int/Ext	RESULTS	NYS CERTIFICATE
02/01/2000	04/19/2000	04/24/2000	ALEXANDER RUSSELL		DEFECTS EXIST	P 1199
11/19/2014			RDALY9DRX JR NYS PRO		OUT OF DOB JURDISICTION	
01/12/1995			W.MCGIVNEY		1ST TEST 200260056/95	

If you have any questions please review these Frequently Asked Questions, the Glossary, or call the 311 Citizen Service Center by dialing 311 or (212) NEW YORK outside of New York City.

CLICK HERE TO SIGN UP FOR BUILDINGS NEWS

NYC Department of Buildings

Boiler Details

Premises: 2 WEST 195 STREET BRONX **BIN: 2098782 Block: 3247 Lot: 2**

DOB NOW: *Inspections*

Boiler-No: 3995 **Serial-No:** 04 **Type:** COMMERCIAL LOW PRESSURE
Boiler Status: VOID **Review Required:** No

Filed At: 29 WEST KINGSBRIDGE ROAD **BIN: 2098782 BBL: 2-03247-00002**

Located in: ARMORY
Make of Boiler: **Year:**
Over6: No **No-of-Boilers:** 04
Fee: No **School:** No

The below information does not include 2017 Boiler Inspection Cycle compliance filings submitted after August 14, 2017; use the DOB NOW Public Portal to access DOB NOW records.

INSP-DATE	REC-DATE	ENTRY DATE	NAME	Int/Ext	RESULTS	NYS CERTIFICATE
11/19/2014			RDALY9DRX JR NYS PRO		OUT OF DOB JURDISICTION	

If you have any questions please review these Frequently Asked Questions, the Glossary, or call the 311 Citizen Service Center by dialing 311 or (212) NEW YORK outside of New York City.

CLICK HERE TO SIGN UP FOR BUILDINGS NEWS

NYC Department of Buildings

DOB Violations

Elevator violations for failure to file Periodic, Category 1, Category 5 and Affirmation of Correction issued in August 2023 or later are only available in DOB NOW: *Safety*. Search the DOB NOW public portal for these records.

Boiler violations for failure to file internal and external inspection reports and affirmation of correction issued in November 2023 or later are only available in DOB NOW: *Safety*. Search the DOB NOW public portal for these records.

Premises: 29 WEST KINGSBRIDGE ROAD BRONX **BIN: 2098784 Block: 3247 Lot: 2**

NUMBER	TYPE	FILE DATE
V 091697LL6291204224	DOB VIOLATION - ACTIVE	09/16/1997
V 091697LL6291204225	DOB VIOLATION - ACTIVE	09/16/1997
V 091697LL6291204226	DOB VIOLATION - ACTIVE	09/16/1997
V 091697LL6291204227	DOB VIOLATION - ACTIVE	09/16/1997

Select Violation Type: Show All Violations Refresh

If you have any questions please review these Frequently Asked Questions, the Glossary, or call the 311 Citizen Service Center by dialing 311 or (212) NEW YORK outside of New York City.

APPENDIX F
USER QUESTIONNAIRE

Environmental Site Assessment – Site Questionnaire

Kingsbridge Armory Redevelopment

Please answer all questions to the best of your knowledge to support the findings of the Phase I Environmental Site Assessment (ESA) for the Kingsbridge Armory site (the Subject Property). Please call with any questions or comments.

AKRF Contact: Amy Diehl Crader, AIC
Office phone: 646.388.9816
Email Address: acrader@akrf.com

Person completing questionnaire: CK Yannello

Relationship to the Subject Property: Asset Manager

Length of time associated with the Subject Property: 1+ Years

1. Please provide:

- The reason why the Phase I ESA is being performed.

  The Phase I ESA is being performed as a component of environmental review associated with the redevelopment of the site.

- The type of property and type of property transaction (for example, sale, purchase, exchange, refinancing, etc.).

  City-owned property; ground lease

- The complete and correct address for the Subject Property (a map or other documentation showing the Subject Property location and boundaries is helpful).

  1 West Kingsbridge Road, Bronx, New York, 10468
  Block: 3247, Lot: 10





2. Please provide information regarding the history of the Subject Property, including past uses, deeds, sale/purchase prices, etc.

   Built between 1912 and 1917, the Site was originally home of the 258th Field Artillery, Eighth Regiment, and primarily used for military purposes. There was no military use since 1993. It was vacant since 1996.

   The Site has since been used for major exhibitions, bike races, rodeos, motorboat shows, movie, television, and commercials sets for film shoots. The most recent uses include holiday food drives, temporary food distribution center during the height of the Covid 19 pandemic and storage for supplies to aid people who were impacted by the Twin Park North Fire in the Bronx.

   Designated as a City landmark in 1974 and listed on the National Register of Historic Places in 1982.

3. If the Subject Property is undergoing a transaction, does the purchase price being paid for the Subject Property reasonably reflect the fair market value of the Subject Property?

   ☐ Yes ☐ No ☑ N/A

   If you conclude that there is a difference, are you aware of whether the lower purchase price is because of an environmental issue or contamination that is known or believed to be present at the Subject Property?

4. Are you aware of any former studies that have been conducted at the Subject Property, including: geotechnical surveys, environmental site assessment reports, spill investigations/remediation reports, asbestos or lead abatement, former or current environmental permits, licenses, audits, investigations, community right-to-know plans, safety plans, preparedness and prevention plans, spill prevention plans, countermeasure or control plans, or other documentation or correspondence concerning the Subject Property. If yes, please provide copies.

   ☑ Yes ☐ No

5. Are you aware of any environmental liens or activity use limitations (such as engineering controls, land use restrictions, or institutional controls) that are in place at the Subject Property and/or have been filed or recorded against the Subject Property under federal, tribal, state, or local law?

   ☐ Yes ☑ No

6. Based on your knowledge and experience related to the Subject Property, are there any other obvious indicators that point to the presence or likely presence of releases or contamination at the Subject Property? Please provide any commonly known or reasonably ascertainable information about the Subject Property that would help the environmental professional identify conditions indicative of contamination, releases, or threatened releases. For example:

   - Are you aware of any spills or other chemical releases that have taken place at the Subject Property?

     ☐ Yes ☑ No

   - Are you aware of any cleanups that have taken place at the Subject Property?

     ☐ Yes ☑ No

   - Are you aware of any specific chemicals or petroleum products that are currently present or once were present at the Subject Property?

     ☐ Yes ☑ No

   - Are you aware of any former or current chemical or fuel oil storage, including storage tanks, chemical/pesticide/herbicide use, etc., at the Subject Property?

     ☐ Yes ☑ No

   - Are you aware of the presence of any historic fill, construction and demolition debris, ash, dredge spoils, etc.?

     ☐ Yes ☑ No

8. Please provide any information you have on former and/or current buildings, utilities, and operations, including past and present:

- Water
  - No water meter, but water coming in from the Reservoir that sometimes leads to floods.
- Electric
  - April 2024 Fire in the Mechanical Room. Working with ConEd.
- Gas/fuel oil
  - No oil, Gas pipes that come into the building, but no Gas Meter (it is capped). No working gas in the building right now.
- Heating and cooling systems:
  - None in the building
- Sewer or septic/cesspool:
  - 1 toilet in the building that works, but not usable. No septic system in the building.
- Trash collection:
  - Trash picked up by NYC sanitation

- Hazardous materials storage or use (paint, solvent, pesticides, herbicides):
  - Certain portions of the site have been determined to contain lead-based paint and asbestos-containing materials in the basement levels.
- Construction/demolition date(s):
  - It is TBD. The selected developer: MADDD Equities is working on the pre-development due diligence for the ULURP approval.
- Surveyed drawings, blueprints, subsurface studies, renovation/addition details, etc.:
  - See the "Kingsbridge Armory Existing Conditions" pdf file attached.

9. Please advise whether you are aware of the following:

- Any pending, threatened, or past litigation relevant to hazardous substances or petroleum products in, on, or from the Subject Property

  ☐ Yes ☑ No

- Any pending, threatened or past administrative proceedings relevant to hazardous substances or petroleum products in, on, or from the Subject Property

  ☐ Yes ☑ No

- Any notices from any government entity regarding any possible violation of environmental laws or possible liability relating to hazardous materials at the Subject Property.

  ☐ Yes ☑ No

10. Do you have any specialized knowledge or experience related to the Subject Property or nearby properties? For example, are you involved in the same line of business as the current or former occupants of the Subject Property or an adjoining property so that you would have specialized knowledge of the chemicals and processes used by this type of business?

    ☐ Yes ☑ No

11. Please provide:

- The identification of all parties who will rely on the Phase I ESA report.

  NYCEDC, the Selected Developer, and the consulting teams representing both parties.

- The identification of the Subject Property contact and how the contact can be reached for the inspection.

  NYCEDC Land Use Team
  Catherine Zinnel, VP, Land Use
  CZinnel@edc.nyc

  NYCEDC Asset Management Team
  Steven Bettencourt, VP, Property Operation
  sbettencourt@edc.nyc

- Any special terms and conditions that must be agreed upon by the environmental professional.

  Per contract with AKRF

Environmental Site Assessment – Site Questionnaire

Kingsbridge Armory Redevelopment

Please answer all questions to the best of your knowledge to support the findings of the Phase I Environmental Site Assessment (ESA) for the Kingsbridge Armory Redevelopment site (the Subject Property). Please call with any questions or comments.

AKRF Contact: Amy Diehl Crader, AICP
Office phone: 646.388.9816
Email Address: acrader@akrf.com

Person completing questionnaire: Erica Putman

Relationship to the Subject Property: Employee of DMNA (subject property owner)

Length of time associated with the Subject Property: 2.5 years

1. Please provide:

   - The reason why the Phase I ESA is being performed.

     Environmental review

   - The type of property and type of property transaction (for example, sale, purchase, exchange, refinancing, etc.).

     Military armory & storage.

   - The complete and correct address for the Subject Property (a map or other documentation showing the Subject Property location and boundaries is helpful).

     10 West 195th St, Bronx, NY 10468

2. Please provide information regarding the history of the Subject Property, including past uses, deeds, sale/purchase prices, etc.

   New York State has owned this location since 1957. It was built for the State by the National Guard Bureau.

3. If the Subject Property is undergoing a transaction, does the purchase price being paid for the Subject Property reasonably reflect the fair market value of the Subject Property?

   ☐ Yes ☐ No ■ N/A

   If you conclude that there is a difference, are you aware of whether the lower purchase price is because of an environmental issue or contamination that is known or believed to be present at the Subject Property?

4. Are you aware of any former studies that have been conducted at the Subject Property, including: geotechnical surveys, environmental site assessment reports, spill investigations/remediation reports, asbestos or lead abatement, former or current environmental permits, licenses, audits, investigations, community right-to-know plans, safety plans, preparedness and prevention plans, spill prevention plans, countermeasure or control plans, or other documentation or correspondence concerning the Subject Property. If yes, please provide copies.

   ☐ Yes ■ No

5. Are you aware of any environmental liens or activity use limitations (such as engineering controls, land use restrictions, or institutional controls) that are in place at the Subject Property and/or have been filed or recorded against the Subject Property under federal, tribal, state, or local law?

   ☐ Yes ■ No

6. Based on your knowledge and experience related to the Subject Property, are there any other obvious indicators that point to the presence or likely presence of releases or contamination at the Subject Property? Please provide any commonly known or reasonably ascertainable information about the Subject Property that would help the environmental professional identify conditions indicative of contamination, releases, or threatened releases. For example:

   - Are you aware of any spills or other chemical releases that have taken place at the Subject Property?

     ☐ Yes ■ No

   - Are you aware of any cleanups that have taken place at the Subject Property?

     ☐ Yes ■ No

   - Are you aware of any specific chemicals or petroleum products that are currently present or once were present at the Subject Property?

     ☐ Yes ■ No There may have been ACM on pipes at one time.

   - Are you aware of any former or current chemical or fuel oil storage, including storage tanks, chemical/pesticide/herbicide use, etc., at the Subject Property?

     ☐ Yes ■ No

   - Are you aware of the presence of any historic fill, construction and demolition debris, ash, dredge spoils, etc.?

     ☐ Yes ■ No

8. Please provide any information you have on former and/or current buildings, utilities, and operations, including past and present:

- Water: City
- Electric: NYPAOGS
- Gas/fuel oil: Gas, Con Ed
- Heating and cooling systems: Boiler heated, installed ~2018
- Sewer or septic/cesspool: N/A
- Trash collection: State Contracted
- Hazardous materials storage or use (paint, solvent, pesticides, herbicides):
  standard cleaning/maintenance products only.
- Construction/demolition date(s):
  Constructed in the 1950s
- Surveyed drawings, blueprints, subsurface studies, renovation/addition details, etc.:
  The Armory and storage building were rehabilitated beginning in 2021.

9. Please advise whether you are aware of the following:

- Any pending, threatened, or past litigation relevant to hazardous substances or petroleum products in, on, or from the Subject Property

  ☐ Yes ■ No

- Any pending, threatened or past administrative proceedings relevant to hazardous substances or petroleum products in, on, or from the Subject Property

  ☐ Yes ■ No

- Any notices from any government entity regarding any possible violation of environmental laws or possible liability relating to hazardous materials at the Subject Property.

  ☐ Yes ■ No

10. Do you have any specialized knowledge or experience related to the Subject Property or nearby properties? For example, are you involved in the same line of business as the current or former occupants of the Subject Property or an adjoining property so that you would have specialized knowledge of the chemicals and processes used by this type of business?

  ☐ Yes ■ No

11. Please provide:

- The identification of all parties who will rely on the Phase I ESA report.

  New York City Economic Development Corporation

- The identification of the Subject Property contact and how the contact can be reached for the inspection.

  Erica Putman, Environmental Specialist II, erica.s.putman.nfg@army.mil, 518-786-0407

- Any special terms and conditions that must be agreed upon by the environmental professional.

  N/A

APPENDIX G
PREVIOUS STUDIES

ETENVIRONMENTAL
CORPORATION

KINGSBRIDGE ARMORY ROOF REHABILITATION PROJECT
ENVIRONMENTAL SURVEY REPORT



Kingsbridge Armory Roof
29 West Kingsbridge Road
Bronx, New York

A Joint Venture of Turner Construction Company and EMCON

Date Prepared: September 15, 2000

Prepared for:
New York City Economic Development Corporation
110 William Street
New York, NY 10038

Prepared by:
ET Environmental Corporation
3424 Peachtree Road
Suite 200
Atlanta, GA 30326

Written by:
George Pineda, ET
Piotr Chmielinski, HPE
Fred Burkhardt, ATC

This report is submitted the 15th day of September in the Year 2000 by:

George Pineda, CIH, CHMM

Piotr Chmielinski, M.S., CIH

KINGSBRIDGE ARMORY ROOF REHABILITATION PROJECT

ENCLOSED DOCUMENTATION:

1. Environmental Survey Executive Summary
2. Summary Scope of Work
3. Asbestos Survey Report and Removal Specifications
4. Lead Survey Report and Removal Specifications
5. Survey of Biological Contamination

Attachment(s):

A. Environmental Survey Report Prepared By ATC

EXECUTIVE SUMMARY

Environmental testing was conducted to determine if any hazardous building materials will be impacted by roofing work scheduled at the Kingsbridge Armory. Specifically, the roof area was investigated for the presence of asbestos, lead-based paint and bird droppings. This Environmental Survey reports the following findings which may impact construction activities in the roof area of the Kingsbridge Armory:

- Built-up roofing, two-tab shingle and underlayment and caulking were identified as Category 1 non-friable asbestos-containing materials.
- Pipe insulation on the Drill Floor Mezzanine was identified as friable asbestos-containing material.
- Painted surfaces throughout the building contain regulated levels of lead-based paint.
- Bird droppings are present on the roof trusses

Removal/management of these materials is necessary in order to minimize worker exposures and prevent release of hazardous materials into the environment. Abatement plans, which outline procedures for handling these hazardous materials, are incorporated in the enclosed documentation.

The information enclosed is limited in scope to accessible areas of the roof and other areas that may be impacted by roof renovation. Any new materials encountered during the renovation process should be appropriately tested prior to disturbance.

Summary Scope of Work

Asbestos

A. Remove and dispose of all layers of built-up roofing including underlayment, mastics, flashings and adhesives to the deck from the South and North Shed Roofs.

B. Remove and dispose of all layers of two tab shingle roofing including underlayment, mastics, flashings and adhesives to the deck from the South and North Vault Roofs.

C. Remove and dispose of all layers of EPDM, rigid insulation and built-up roofing including underlayment, mastics, flashings and adhesives to the deck from the low slope administrative building roof, parapet band and one story structures located on the roof.

D. Remove and dispose of all exposed and concealed mastics, flashing material, adhesives and caulking from the East and West gable ends.

E. Remove and dispose of all exposed and concealed mastics, flashing material, adhesives and caulking from the North and South clerestory bands.

F. Remove and dispose of all exposed and concealed caulking from the parapet wall.

G. Remove and dispose of perimeter pipe insulation on the drill floor mezzanine level to facilitate roof abatement.

H. Removal and disposal of accumulated debris on drill floor as asbestos contaminated waste prior to commencement of scaffolding work and throughout roof abatement work.

I. Removal and disposal of accumulated roofing debris surrounding the armory building prior to commencement of abatement work and throughout roof abatement work.

Demolition

A. Remove and dispose of existing roof decking from the South and North shed and vault roofs. If contaminated with roofing material dispose of as asbestos containing waste.

B. Remove metal panels from the East and West gable ends to access mastics, flashing material, adhesives and caulking. If metal panels are contaminated with mastics, flashing materials, adhesives or caulking decontaminate or dispose of as asbestos containing waste.

C. Remove corrugated and metal panels from the North and South clerestory bands to access mastics, flashing material, adhesives and caulking. If corrugated or metal panels are contaminated with mastics, flashing materials, adhesives or caulking decontaminate or dispose of as asbestos containing waste.

Avian Fecal Contamination

A. Remove any significant deposits of bird droppings.

B. Place all waste in 6 mil poly bags.

C. Dispose of waste as normal construction debris.

Lead Paint Abatement/Surface Preparation

A. Remove all coatings and debris from the top cord of roof trusses and angle brackets exposed by removal of the roof decking.

B. Coatings removal shall meet SSPC Specifications SP-11-87T for Power Tool Cleaning to Bare Metal. It is the intent to remove all coatings and debris from these surfaces to facilitate other trades' work on these surfaces during this project.

ETENVIRONMENTAL
CORPORATION

KINGSBRIDGE ARMORY ROOF REHABILITATION PROJECT
Asbestos Survey Report (Summary) And Removal Specifications



Date Prepared: *September 15, 2000*

Prepared for: *New York City Economic Development Corporation*
110 William Street
New York, NY 10038

Prepared by: *ET Environmental Corporation*
3424 Peachtree Road
Suite 200
Atlanta, GA 30326

Written by: *George Pineda, CIH, CHMM*
Piotr Chmielinski, M.S., CIH

REPORT SUMMARY

Testing was conducted to determine if asbestos is present in the roofing material of a building planned for renovation, located at 29 West Kingsbridge Road in Bronx, New York. The survey and collection of samples was conducted in August, 2000. This report concludes that non-friable asbestos containing materials are present on the roof.

Chrysotile asbestos (Category 1 non-friable) was identified in:

South Shed Roof	Built-up roofing, wood decking* (Black, ~64,800 sf)
North Shed Roof	Built-up roofing, wood decking (Black, ~64,800 sf)
South Vault Roof	Two-tab shingle and underlayment, wood decking (Black, ~41,300 sf)
North Vault Roof	Two-tab shingle and underlayment, wood decking (Black, ~41,300 sf)
Low slope – Administrative Wing	Two-tab shingle and underlayment, wood decking (Black, ~41,300 sf)
East Metal Gable End	Caulking (Black, ~3,500 sf)
West Metal Gable End	Caulking (Black, ~3,500 sf)
South Clerestory Band	Caulking (Black, ~2,500 sf)
North Clerestory Band	Caulking (Black, ~2,500 sf)
Parapet Wall	Caulking (Black, ~1,400 sf)

NOTE: Quantities are an estimation only. If used for abatement purposes, the contractor should confirm these amounts.

** if contaminated by ACM*

This report is submitted the 8th day of September in the Year 2000 by:

George Pineda, CIH, CHMM

Piotr Chmielinski, M.S., CIH

Table of Contents

INTRODUCTION 4

PROJECT DESCRIPTION 4
OBJECTIVE OF SURVEY 4

CURRENT REGULATORY GUIDELINES 5

MISCELLANEOUS PUBLISHED REPORTS 5

SURVEY AND ANALYTICAL METHODS 6

AIR SAMPLE COLLECTION 6
BULK SAMPLE COLLECTION 6
SAMPLE ANALYSIS 6

RESULTS 7

RESULTS SUMMARY 7

CONCLUSIONS AND RECOMMENDATIONS 7

PHOTOGRAPHS 8

APPENDIX A - ASBESTOS REMOVAL SPECIFICATION 17

Introduction

Project Description

The property located at 29 West Kingsbridge Road was surveyed at the request of the New York City Economic Development Corporation. The building is located in Bronx, New York.

The building is a 900,000 square foot building previously used as an armory.

In August, 2000, Mr. James Ruchalski (New York Certificate # AH 91-06714) and Mr. Jay Dupay (New York Certificate # AN 88-05963) of ATC Associates, Inc. (ATC) inspected the above mentioned structure and collected a total of 29 representative samples of different suspect building materials on the roof. Inspection and collection of samples included accessing all roof areas and collecting samples of any roofing materials that were suspected to contain asbestos.

Bulk sampling was conducted utilizing techniques of destructive methods (a complete review of survey limitations is provided under Bulk Sampling Collection).

Objective of Survey

The goal of the survey was to determine if any materials on the roof contain asbestos. This information is required to comply with current State of New York and City of New York asbestos regulations prior to the renovation of this structure.

Current Regulatory Guidelines

OSHA: Meets criteria for OSHA medical records rule. 29 CFR 1910.20 (7/1/88)

OSHA: 8 hr Time Weighted avg.: 0.1 fiber/cc. A fiber is defined as a particulate form of asbestos, tremolite, anthophyllite, or actinolite, 5 μm or longer, with a length-to-diameter ratio of at least 3:1. 29 CFR 1910.1001 (8/10/94)

NIOSH: 8-hr TWA: .1 fiber/cc (fibers greater than 5 μm in length) NIOSH. NIOSH POCKET GUIDE CHEM HAZ 2ND PRT 1987 Appendix D

ACGIH: TLV - Time Weighted Avg. (TWA) 0.2 fiber/cc (fibers longer than 5 μm and with an aspect ratio equal to or greater than 3:1) (1980) ACGIH. TLVs 1989-90., p. 12

EPA: Asbestos has been designated as a hazardous air pollutant under section 112 of the Clean Air Act. 40 CFR 61.01 (7/1/88)

Miscellaneous Published Reports

NTIS: Industrial Health Hazards Due to Atmospheric Factors, April 1982-May 1983.

USEPA/ECAO: Asbestos Health Update (1984) EPA 600/8-84-003A

WHO: Environ Health Criteria: Asbestos and Other Natural Mineral Fibers (1986)

USEPA: Health and Environmental Effects Profile for Asbestos (1979)

Survey and Analytical Methods

Air Sample Collection

No air samples were collected during this inspection.

Bulk Sample Collection

Samples of building material were collected using metal sampling devices. Material collected was contained entirely within catch containers and emissions from sampling were contained by application of wetting agents when appropriate.

Bulk sampling was conducted utilizing standard techniques. Efforts were made not to impair the function or appearance of items sampled. In some instances, samples could not be taken without adversely impacting the intended function of the material

Sample Analysis

Analysis of bulk building material for the presence of asbestos, was conducted using the current NIOSH 7403 method. The technique includes use of polarized light microscopy with confirmation technique using dispersion staining. This method is designed to identify asbestos minerals and determine their estimated concentrations as a percent by weight. Ref: NIOSH. MANUAL ANALYT METH 3RD ED VOLS 1,2 SUPPLS 1984. V1 7403-1.

The United States Environmental Protection Agency (USEPA) defines ACM as a material which contains greater than 1% (w/w) of asbestos. Thus, materials that contain asbestos in concentrations greater than 1% are frequently labeled "positive" while materials containing less than 1% are labeled "negative". Although this convention has gained general acceptance, the designation was arbitrarily determined and may be subject to revision in the future. Precedent for such a revision can be found in the redefinition of "ACM" by the USEPA to include non-friable materials.

In some cases limitations associated with the analytical method must also be considered when determining what is a "positive" result. For instance, when asbestos fibers are contained within a vinyl matrix of a floor tile, the analysis requires that the vinyl be dissolved in organic solvents. In this case it is difficult to assign an accurate percentage to the asbestos content of the floor tile and labeling this floor tile as "negative", when it contains less than 1% asbestos, may be inappropriate and misleading. Likewise, some flooring materials are formulated using very fine asbestos fibers. At some point these very fine fibers become invisible to light microscopy techniques. Experience has demonstrated that reports of trace quantities of asbestos in some flooring materials following examination by light microscopy may be inaccurate. Frequently flooring materials are found to contain significantly more asbestos when analyzed by other techniques such as electron microscopy.

For these reasons, the "positive" designation in this report will be applied to materials when even trace quantities of asbestos are detected. This will remain the case unless additional testing or other information is available to confirm the concentration of asbestos to be less than or equal to 1%.

Results

The laboratory report listing the results for all twenty-nine (29) samples collected from the roof area is included in Attachment A to this survey report. Asbestos was identified in twenty-two (22) of the samples.

Results Summary

The on-site inspection and subsequent review of laboratory results of the 29 bulk samples collected during the survey in August, 2000 found that

- Chrysotile asbestos (Category 1 non-friable) was identified in the built-up roofing located on the North and South Shed Roofs.
- Chrysotile asbestos (Category 1 non-friable) was identified in the two tab shingle and underlayment located on the North Vault Roof.
- Chrysotile asbestos (Category 1 non-friable) was identified in the window mastic (see Photograph 4) located on the East and West Gable Ends, North and South Clerestory Bands and Parapet Wall.

Conclusions and Recommendations

The findings of this survey include Category 1 non-friable roofing material and caulking.

Due to the planned renovation of the building, the State of New York and City of New York require any asbestos-containing materials (i.e. roofing material and pipe insulation) that will be disturbed during renovation to be removed prior to renovation. All asbestos removal work must be performed by a qualified asbestos abatement contractor.

NOTE: While care has been taken to locate and sample all suspect materials associated with the structures, the potential does exist for additional materials to be concealed within the structures (i.e. behind framing, under roofing, etc.). For this reason, during the renovation process, care should be taken to recognize any materials that may become evident and accessible. Additional testing and/or removal of the materials may be required.

If renovation is not scheduled for the near future in building areas not included in the roof rehabilitation phase, the building owner should implement the following:

1. Control access to the area where the asbestos containing materials are located. This controlled access should include restricting workers and repair activities in the area to those persons who have been notified that some building materials contain asbestos.

2. Use work practices and/or other controls as necessary to inhibit the release or spread of asbestos fibers from the ACM. These work practices should include instructions not to cut, drill, sand or disturb the ACM matrix in any manner that may cause the release of asbestos fibers from the material.



Photograph 1

The Kingsbridge Armory. View of the south side from 29 West Kingsbridge Road.



Photograph 2

View of the interior (drill floor) facing south. Removal of ACM pipe insulation and cleaning of ACM debris from the floor will be part of roof work.



Photograph 4

View of corrugated boards with ACM mastic/coating.



Photograph 5

View of the southwest parapet. With the exception of parapet ACM caulkings (white and black), all ACM roofing materials must be removed during the roofing phase of the project.



Photograph 6

View of the northwest roof.



Photograph 7

View of the northwest corner of the roof.



Photograph 8

View of the west side parapet.

Appendix A

ASBESTOS REMOVAL SPECIFICATIONS

ASBESTOS REMOVAL SPECIFICATIONS

PART 1 GENERAL

1.01 SCOPE OF WORK

A. This asbestos abatement Project will consist of the removal and disposal of all asbestos containing roofing, contaminated decking, caulking, miscellaneous adhesives and pipe insulation materials from the areas identified below at the Kingsbridge Armory, Bronx, NY.

B. The work shall include but not be limited to the removal of following asbestos-containing materials (ACM):

Location:	ACM	Quantity
South Shed Roof	Built-up roofing, wood decking[1]	64,800 SF
North Shed Roof	Built-up roofing, wood decking	64,800 SF
South Vault Roof	Two-tab Shingle and underlayment, wood decking	41,300 SF
North Vault Roof	Two-tab Shingle and underlayment, wood decking	41,300 SF
Low slope – Administrative Wing	EPDM & Rigid Insulation over built-up roofing	20,000 SF
East Metal Gable End	Caulking[2]	3,500 SF
West Metal Gable End	Caulking[2]	3,500 SF
South Clerestory Band	Caulking[2]	2,500 SF
North Clerestory Band	Caulking[2]	2,500 SF
Parapet Wall	Caulking[2]	1,400 LF
Drill Floor Mezzanine	Pipe Insulation	1,500 LF
Drill Floor	Debris[3]	180,000 sf
Exterior (around building perimeter)	Roofing debris	N/A

[1] If wood decking is contaminated by ACM.

[2] Approximate square footage of surfaces impacted by the caulking.

[3] Work will be performed after falling debris from roofing materials is controlled.

C. The Contractor shall be aware of all conditions of the Project and is responsible for verifying quantities and locations of all Work to be performed. Failure to do so shall not relieve the Contractor of its obligation to furnish all labor and materials necessary to perform the Work.

D. All Work shall be performed in strict accordance with the Project Documents and all governing codes, rules, and regulations. Where conflicts occur between the Project Documents and applicable codes, rules, and regulations, the more stringent shall apply.

1.02 SPECIAL JOB CONDITIONS

A. The shed and vault roof decking will not support abatement activities. Contractors responsible for special access requirements. A plan for roof access must be presented for acceptance (by Turner' s project engineer) prior to the start of abatement activities.

1.03 PERMITS AND COMPLIANCE

A. The Contractor shall assume full responsibility and liability for compliance with all applicable Federal, State, and local laws, rules, and regulations pertaining to Work practices, protection of Workers, authorized visitors to the site, persons, and property adjacent to the Work.

C. Perform asbestos related roof abatement in accordance with New York State Industrial Code Rule 56, 40 CFR 61, and 29 CFR 1926, as specified herein. Perform abatement of friable pipe insulation in accordance with New York City Title 15. Where more stringent requirements are specified, adhere to the more stringent requirements.

D. The Contractor must maintain current licenses pursuant to New York State Department of Labor and Department of Environmental Conservation for all Work related to this Project, including the removal, handling, transport, and disposal of asbestos containing materials. For Projects in New York City, licenses related to Local Law 70/85 must also be maintained.

E. The Contractor must have and submit proof upon request that any persons employed by the Contractor to engage in or supervise Work on any asbestos Project have a valid NYS asbestos handling certificate pursuant to Industrial Code Rule 56.

F. The Contractor shall comply fully with any variances secured from regulatory agencies by the Owner in the performance of the Work. Should the Contractor choose to apply for any variance, approval of the Owner is first required. In the event that the Contractor chooses to use two NYS Applicable Variances in the same Work Area simultaneously, the Contractor is responsible for complying with all conditions of each variance and any NYS DOL interpretations concerning the use of these variances together.

G. It is the sole responsibility of the Contractor to determine what, if any, patents are applicable to the Project. The Contractor shall pay all royalties and/or license fees. He shall defend all suits or claims for infringement of any patent rights and save the Owner, Architect, Engineer, Environmental Consultant, and Construction Manager harmless from loss, including attorney's fees, on account thereof.

H. Failure to adhere to the Project Documents shall constitute a breach of the Contract and the Owner shall have the right to and may terminate the Contract provided, however, the failure of the Owner to so terminate shall not relieve the Contractor from future compliance.

1.04 SUBMITTALS

A. Pre-contract Submittals: Within 3 days after bids are opened, the three apparent low bidders shall submit the following documentation. Failure to submit all required documentation truthfully or in a timely manner may be cause for rejection of the bid.
   1. Contractor license issued by New York State Department of Labor.
   2. A list of Projects performed within the past two (2) years and include the dollar value of all Projects. Provide Project references to include Owner, consultant, and air monitoring firm's name, contact persons, address, and phone number.
   3. Citations/Violations/Legal Proceedings: Submit a statement describing:
      a. Any citations, violations, criminal charges, or legal proceedings undertaken or issued by any law enforcement, regulatory agency, or consultant concerning performance on previous abatement contracts. Briefly describe the circumstances citing the Project and involved persons and agencies as well as the outcome of any actions.
      b. Any litigation or arbitration proceedings arising out of performance on past Projects.
   4. Preliminary Schedule: Provide an estimate of manpower to be utilized and the time required for completion of each major Work Area. Include estimated size and number of crews and Work shifts.

B. Pre-Work Submittals: Within 7 days prior to the pre-construction conference, the Contractor shall submit 3 copies of the documents listed below:
   1. Progress Schedule:
      a. Show the complete sequence of abatement activities and the sequencing of Work.
      b. Show the dates for the beginning and completion of each major element of Work including substantial completion dates for each Work Area.
      c. Show Projected percentage of completion for each item, as of the first day of each month.
      d. Show final inspection dates.
   2. Project Notifications: As required by Federal, State, and local regulatory agencies together with proof of transmittal (i.e. certified mail return receipt).
   3. Building Occupant Notification: As required by regulatory agencies with proof of timely posting of this notification [Please note: Acceptable proof of timely posting is written or verbal verification from the construction manager, the asbestos consultant or the facility].
   4. Abatement Work Plan: Provide plans which clearly indicate the following:
      a. All Work Areas (regulated areas)/containments numbered sequentially.
      b. Locations and types of all decontamination enclosures.
      c. Entrances and exits to the Work Areas/containments.
      d. Type of abatement activity/technique for each Work Area/containment.
      e. Number and location of negative air units and exhaust. Also provide calculations for determining number of negative air pressure units. [For friable ACM only]
      f. Proposed location and construction of storage facilities and field office.
      g. Location of water and electrical connections to building services.

C. On-Site Submittals: Refer to Part 3.01.D for all submittals, documentation, and postings required to be maintained on-site during abatement activities.

D. Project Close-out Submittals: Submit the following at the closeout of the Project:
1. Originals of all waste disposal manifests, seals, and disposal logs.
2. OSHA compliance air monitoring records conducted during the Work.
3. Daily progress log.
4. A list of all Workers used in the performance of the Project, including name, social security number, and NYS DOL certification number.
5. Required Employee Statements including Medical Examination Statement, Worker's Acknowledgment Statement, Respirator Fit Test, and Employee Training Statement.

1.05 PRE-CONSTRUCTION CONFERENCE

A. Prior to start of preparatory Work under this Contract, the Contractor shall attend a pre-construction conference attended by Owner, Facility Personnel, and Environmental Consultant.

B. Agenda for this conference shall include but not necessarily be limited to:
1. Contractor's scope of Work, Work plan, and schedule to include number of Workers and shifts.
2. Contractor's safety (access to roof and protection on drill floor) and health precautions including protective clothing and equipment and decontamination procedures.
3. Environmental Consultant's duties, functions, and authority.
4. Contractor's Work procedures including:
   a. Methods of job site preparation and removal methods.
   b. Respiratory protection.
   c. Disposal procedures.
   d. Cleanup procedures.
   e. Fire exits and emergency procedures.
5. Contractor's required pre-work and on-site submittals, documentation, and postings.
6. Contractor's plan for twenty-four (24) hour Project security both for prevention of theft and for barring entry of unauthorized personnel into Work Areas.
7. Temporary utilities.
8. Handling of furniture and other moveable objects. (not applicable)
9. Storage of removed asbestos containing materials.
10. Waste disposal requirements and procedures, including use of the Owner supplied waste manifest and container seals.

C. In conjunction with the conference the Contractor shall accompany the Owner and Environmental Consultant on a pre-construction walk-through documenting existing condition, reviewing overall Work plan, location of fire exits, fire protection equipment, water supply and temporary electric tie-in.

1.06 APPLICABLE STANDARDS AND REGULATIONS

A. The Contractor shall comply with the following codes and standards, except where more stringent requirements are shown or specified:

B. Federal Regulations:
1. 29 CFR 1910.1001, "Asbestos" (OSHA)
2. 29 CFR 1910.1200, "Hazard Communication" (OSHA)
3. 29 CFR 1910.134, "Respiratory Protection" (OSHA)
4. 29 CFR 1910.145, "Specification for Accident Prevention Signs and Tags" (OSHA)
5. 29 CFR 1926, "Construction Industry" (OSHA)
6. 29 CFR 1926.1101, "Asbestos, Tremolite, Anthophyllite, and Actinolite" (OSHA)
7. 29 CFR 1926.500 "Guardrails, Handrails and Covers" (OSHA)
8. 40 CFR 61, Subpart A, "General Provisions" (EPA)
9. 40 CFR 61, Subpart M, "National Emission Standard for Asbestos" (EPA)
10. 49 CFR 171-172, Transportation Standards (DOT)

C. New York State Regulations:
1. 12 NYCRR, Part 56, "Asbestos", Industrial Code Rule 56 (DOL)
2. 6 NYCRR, Parts 360, 364, Disposal and Transportation (DEC)
3. 10 NYCRR, Part 73, "Asbestos Safety Program Requirements" (DOH)

D. Local Regulations:
New York City Title 15
New York City Local Law 70/85, Storage and Disposal (DOS)

E. Standards and Guidance Documents:
1. American National Standard Institute (ANSI) Z88.2-80, Practices for Respiratory Protection
2. ANSI Z9.2-79, Fundamentals Governing the Design and Operation of Local Exhaust Systems
3. EPA 560/585-024, Guidance for Controlling Asbestos Containing Materials in Buildings (Purple Book)
4. EPA 530-SW-85-007, Asbestos Waste Management Guidance

1.07 NOTICES

A. The Contractor shall provide notification of intent to commence asbestos abatement activities as indicated below.
1. At least ten (10) Working days prior to beginning abatement activities, send written notification to:
U.S. Environmental Protection Agency
National Emissions Standards for Hazardous Air Pollutants (NESHAPS) Coordinator
26 Federal Plaza
New York, NY 10007.
2. At least ten (10) days prior to beginning abatement activities, send written notification to:
New York State Department of Labor
Division of Safety and Health, Asbestos Control Program.

State Office Campus
Building 12 - Room 454
Albany, NY 12240

3. For projects conducted in New York City, the Contractor shall file ACP-5 courtesy notification and/or ACP-7 as appropriate, with New York City Department of Environmental Protection.

B. The Contractor is required to send notifications to regulatory agencies via mail or package delivery service that will provide proof of delivery and receipt.

C. The Contractor shall post and/or provide Building Occupant Notification at least 10 days prior to beginning abatement activities as required by NYS Industrial Code Rule 56. The posting shall include the following information:
1. The locations of the abatement Project.
2. The amounts and types of asbestos containing materials being abated.
3. The commencement and completion dates of the Project.
4. The name, address, and asbestos license number of the abatement Contractor.
5. The name, address, and asbestos license number of the Environmental Consultant and laboratory.

1.08 PROJECT MONITORING AND AIR SAMPLING

A. The Owner shall engage the services of an Environmental Consultant (the Consultant), selected by ET Environmental, who shall serve as the Owner's Representative in regard to the performance of the asbestos abatement Project and provide direction as required throughout the entire abatement period.

B. The Contractor is required to ensure cooperation of its personnel with the Consultant for the air sampling and Project monitoring functions described below. The Contractor shall comply with all direction given by the Consultant during the course of the Project.

C. The Consultant shall provide the following administrative services:
1. Review and approve or disapprove all submittals, shop drawings, schedules, and samples.
2. Assure that all notifications to governmental agencies by the Contractor are submitted in a timely manner and are correct in content.
3. Review and approve the Contractor's OSHA compliance testing laboratory.

D. The Consultant shall staff the Project with a trained and certified person(s) to act on the Owner's behalf at the job site. This individual shall be designated as the Abatement Project Monitor (APM).
1. The APM shall be on-site at all times the Contractor is on-site. The Contractor shall not be permitted to conduct any Work unless the APM is on-site.
2. The APM shall have the authority to direct the actions of the Contractor verbally and in writing to ensure compliance with the Project documents and all regulations. The APM shall have the authority to Stop Work when gross Work practice deficiencies or unsafe practices are observed, or when ambient fiber concentrations outside the removal area exceed .01 f/cc or background level.
   a. Such Stop Work order shall be effective immediately and remain in effect until corrective measures have been taken and the situation has been corrected.

b. Standby time required to resolve the situation shall be at the Contractor's expense.

3. The APM shall provide the following services:
   a. Inspection of the Contractor's Work, practices, and procedures, including temporary protection requirements, for compliance with all regulations and Project specifications.
   b. Provide abatement Project air sampling as required by applicable regulations (NYS, AHERA). Sampling will include background, pre-abatement, during abatement and clearance sampling.
   c. Verify daily that all Workers used in the performance of the Project are certified by the appropriate regulatory agency.
   d. Monitor the progress of the Contractor's Work, and report any deviations from the schedule to the Owner.
   e. Monitor, verify, and document all waste load-out operations.
   f. Verify that the Contractor is performing personal air monitoring daily, and that results are being returned and posted at the site as required.
4. The following minimum inspections shall be conducted by the APM. Additional inspections shall be conducted as required by Project conditions. Progression from one phase of Work to the next by the Contractor is only permitted with the written approval of the APM.
   a. Pre-Construction Inspection: The purpose of this inspection is to verify the existing conditions of the Work Areas and to document these conditions.
   b. Pre-Commencement Inspection: The purpose of this inspection is to verify the integrity of each containment (regulated area) system prior to disturbance of any asbestos containing material. This inspection shall take place only after the Work Area is fully prepped for removal.
   c. Work Inspections: The purpose of this inspection is to monitor the Work practices and procedures employed on the Project and to monitor the continued integrity of the containment system. Inspections within the removal areas shall be conducted by the APM during all preparation, removal, and cleaning activities at least twice every Work shift. Additional inspections shall be conducted as warranted.
   d. Pre-Encapsulation Inspection: The purpose of this inspection is to ensure the complete removal of Asbestos Containing Material (ACM), from all surfaces in the Work Area prior to encapsulation.
   e. Visual Clearance Inspection: The purpose of this inspection is to verify the Contractor's certification that all materials have been removed from the Work Area and the absence of all visible accumulations of debris in the Work Area. This inspection shall be conducted after encapsulation and removal of all surface plastic in the area, except for critical barriers, but before final air clearance testing.
   f. Post-Clearance Inspection: The purpose of this inspection is to ensure the complete removal of ACM, including debris, from the Work Area after satisfactory final clearance sampling and removal of all critical barriers and equipment from the Work Area.
   g. Punch List Inspection: The purpose of this inspection is to verify the Contractor's certification that all Work has been completed as contracted and the existing condition of the area prior to its release to the Owner.

E. The Consultant shall provide abatement Project air sampling and analysis as required by applicable regulations (New York City, State and/or AHERA). Sampling will include background, pre-abatement, during-abatement, and clearance sampling.
   1. Unless otherwise required by applicable regulations, the Consultant shall have samples analyzed by Phase Contrast Microscopy (PCM). Results shall be available within 24 hours of completion of sampling.

2. For large and small Projects, samples shall be collected as required by applicable regulations (New York State and/or AHERA).
3. For tent removals, a minimum of at least one clearance sample shall be collected in each tent. Additional samples shall be collected in accordance with small or large Project requirements if cumulative Project quantities exceed those of a minor Project.
4. If the air sampling during abatement reveals airborne fiber levels at or above .01 fibers/cc or the pre-abatement/environmental level (whichever is greater) outside the Work Area, then the Consultant shall issue an immediate Stop Work order. The Contractor shall then inspect the barriers for leakage and HEPA vacuum and/or wet clean the surface outside the Work Area. The Contractor shall bear the burden of any and all costs incurred by this delay.
5. The Environmental Consultant shall submit copies of all final air clearance results to the NYS Department of Labor at the completion of the Project.

1.09 CONTRACTOR AIR SAMPLING

A. In addition to the requirements of OSHA 1926.1101, the Contractor shall be required to perform personal air monitoring every Work shift in each Work Area during which abatement activities occur in order to determine that appropriate respiratory protection is being utilized.

B. The Contractor shall conduct air sampling that is representative of both the 8-hour time weighted average and 30-minute short-term exposures to indicate compliance with the permissible exposure and excursion limits.

C. The Contractor's laboratory analysis of air samples shall be conducted by an NYS DOH ELAP approved laboratory, subject to approval of the Environmental Consultant.

D. Results of personnel air sample analyses shall be available, verbally, within twenty-four (24) hours of sampling and shall be posted upon receipt. Written laboratory reports shall be delivered and posted at the Work site within five (5) days.

1.10 PROJECT SUPERVISOR

A. The Contractor shall designate a full-time Project Supervisor who shall meet the following qualifications:
1. The Project Supervisor shall hold New York State certification as an Asbestos Supervisor.
2. The Project Supervisor shall meet the requirements of a "Competent Person" as defined by OSHA 1926.1101 and shall have a minimum of one year experience as a supervisor.
3. The Project Supervisor must be able to read and write English fluently, as well as communicate in the primary language of the Workers.

B. If the Project Supervisor is not on-site at any time whatsoever, all Work shall be stopped. The Project Supervisor shall remain on-site until the Project is complete. The Project Supervisor cannot be removed from the Project without the written consent of the Owner and the Environmental Consultant. The Project Supervisor shall be removed from the Project if so requested by the Owner.

C. The Project Supervisor shall maintain the Project Log Book required by New York State Department of Labor and section 2.03 of the specifications and the Waste Disposal Log required by section 4.04 of the specifications.

D. The Project Supervisor shall be responsible for the performance of the Work and shall represent the Contractor in all respects at the Project site. The Supervisor shall be the primary point of contact for the Asbestos Project Monitor.

1.11 MEDICAL REQUIREMENTS

A. Before exposure to airborne asbestos fibers, provide Workers with a comprehensive medical examination as required by 29 CFR 1910.1001, and 29 CFR 1926.1101.
   1. This examination is not required if adequate records show the employee has been examined as required by 29 CFR 1910.1001, and 29 CFR 1926.1101 within the past year.
   2. The same medical examination shall be given on an annual basis to employees engaged in an occupation involving asbestos fibers and within thirty (30) calendar days before or after the termination of employment in such occupations.

B. As required by 29 CFR 1910.1001, and 29 CFR 1926.1101 maintain complete and accurate records of employees' medical examinations for a period of thirty (30) years after termination of employment and make records of the required medical examinations available for inspection and copying to: The Assistant Secretary of Labor for Occupational Safety and Health, the Director of the National Institute for Occupational Safety and Health (NIOSH), authorized representatives of either of them, and an employees physician upon the request of the employee or former employee.

C. The Contractor shall furnish the Owner evidence of its firm's medical surveillance program required under 29 CFR 1910.1001, and 29 CFR 1926.1101.

1.12 TRAINING

A. As required by applicable regulations, prior to assignment to asbestos Work instruct each employee with regard to the hazards of asbestos, safety and health precautions, and the use and requirements of protective clothing and equipment.

B. Establish a respirator program as required by ANSI Z88.2 and 29 CFR 1910.134, and 29 CFR 1926.1101. Provide respirator training and fit-testing.

1.13 RESPIRATORY PROTECTION

A. Select respirators from those approved by the Mine Safety and Health Administration (MSHA), and the National Institute for Occupational Safety and Health (NIOSH), Department of Health and Human Services.

B. Respirators shall be individually fit-tested to personnel under the direction of an Industrial Hygienist on a yearly basis. Fit-tested respirators shall be permanently marked to identify the individual fitted, and use shall be limited to that individual. Fit-test records shall be maintained on site for each employee.

C. Where fiber levels permit, and in compliance with regulatory requirements, Powered Air Purifying Respirators (PAPR) are the minimum allowable respiratory protection permitted to be utilized during gross removal operations.

D. No respirators shall be issued to personnel without such personnel participating in a respirator training program.

E. High Efficiency Particulate Air (HEPA) respirator filters shall be approved by NIOSH and shall conform to the OSHA requirements in 29 CFR 1910.134 and 29 CFR 1926.1101.

F. A storage area for respirators shall be provided by the Contractor in the clean room side of the personnel decontamination enclosure where they will be kept in a clean environment.

G. The Contractor shall provide and make available a sufficient quantity of respirator filters so that filter changes can be made as necessary during the Work day. Filters will be removed and discarded during the decontamination process. Filters cannot be reused. Filters must be changed if breathing becomes difficult.

H. Filters used with negative pressure air purifying respirators shall not be used any longer than one eight (8) hour Work day.

I. Any authorized visitor, Worker, or supervisor found in the Work Area not wearing the required respiratory protection shall be removed from the Project site and not be permitted to return.

J. The Contractor shall have at least two (2) Powered Air Purifying Respirators stored on site designated for authorized visitors use. Appropriate respirator filters for authorized visitors shall be made available by the Contractor.

1.14 DELIVERY AND STORAGE

A. Deliver all materials to the job site in original packages with containers bearing manufacturer's name and label.

B. Store all materials at the job site in a suitable and designated area.
   1. Store materials subject to deterioration or damage away from wet or damp surfaces and under cover.
   2. Protect materials from unintended contamination.

C. Remove damaged or deteriorated materials from the job site. Materials contaminated with asbestos shall be disposed of as asbestos debris as herein specified.

1.15 TEMPORARY UTILITIES

A. Shut down and lock out all electrical power to the asbestos Work Areas.

B. Provide temporary 120-280 volt, single phase, three wire, 100 amp electric service with Ground Fault Circuit Interrupters (GFCI) for all electric requirements within the asbestos Work Area.
   1. Where available, obtain from Owner's existing system. Otherwise provide power from other sources (i.e. generator).

2. Provide temporary wiring and "weatherproof" receptacles in sufficient quantity and location to serve all HEPA equipment and tools.
3. Provide wiring and receptacles as required by the Environmental Consultant for air sampling equipment.
4. All power to the Work Area shall be brought in from outside the area through GFIC's at the source.

C. Provide temporary lighting with "weatherproof" fixtures for all Work Areas including decontamination chambers.
1. The entire Work Area shall be kept illuminated at all times.
2. Provide lighting as required by the Environmental Consultant for the purposes of performing required inspections.

D. All temporary devices and wiring used in the Work Area shall be capable of decontamination procedures including HEPA vacuuming and wet-wiping.

E. Utilize domestic water service, if available, from Owner's existing system. Provide hot water heaters with sufficient capacity to meet Project demands.

PART 2 PRODUCTS

2.01 PROTECTIVE CLOTHING

A. Provide personnel utilized during the Project with dark disposable protective whole body clothing, headcoverings, gloves and foot coverings. White suites are prohibited. Provide disposable plastic or rubber gloves to protect hands. Cloth gloves may be worn inside the plastic or rubber for comfort, but shall not be used alone. Make sleeves secure at the wrists and make foot coverings secure at the ankles by the use of tape, or provide disposable coverings with elastic wrists or tops.

B. Provide sufficient quantities of protective clothing to assure a minimum of four (4) complete disposable outfits per day for each individual performing abatement Work.

C. Eye protection and hard hats shall be provided and made available for all personnel entering any Work Area.

D. Authorized visitors shall be provided with suitable protective clothing, headgear, eye protection, and footwear whenever they enter the Work Area.

2.02 SIGNS AND LABELS

A. Provide warning signs and barrier tapes at all approaches to asbestos Work Areas. Locate signs at such distance that personnel may read the sign and take the necessary protective steps required before entering the area.

1. Provide danger signs in vertical format conforming to 29 CFR 1926.1101, minimum 20" x 14" displaying the following legend.

DANGER
ASBESTOS CANCER AND LUNG DISEASE
HAZARD
AUTHORIZED PERSONNEL ONLY
RESPIRATORS AND PROTECTIVE CLOTHING
ARE REQUIRED IN THIS AREA

2. Provide 3" wide yellow barrier tape printed with black lettered, "DANGER ASBESTOS REMOVAL". Locate barrier tape across all corridors, entrances and access routes to asbestos Work Area. Install tape 3' to 4' AFF.

B. Provide asbestos danger labels affixed to all asbestos materials, scrap, waste, debris and other products contaminated with asbestos.
1. Provide asbestos danger labels of sufficient size to be clearly legible, displaying the following legend:

DANGER
CONTAINS ASBESTOS FIBERS
AVOID CREATING DUST
CANCER AND LUNG DISEASE HAZARD

2. Provide the following asbestos labels, of sufficient size to be clearly legible, for display on waste containers (bags or drums) which will be used to transport asbestos contaminated material in accordance with United States Department of Transportation 49 CFR Parts 171 and 172:

RQ HAZARDOUS
SUBSTANCE
SOLID, NOS
ORM-E, NA 9188
ASBESTOS

3. Generator identification information shall be affixed to each waste container indicating the following printed in indelible ink:
Generator Name:
Facility Name:
Facility Address:

2.03 PROJECT LOG BOOK

A. Provide a permanently bound Project log book. Log book shall contain on title page the Project name, name, address and phone number of Owner; name, address and phone number of Environmental Consultant; name, address and phone number of Abatement Contractor; emergency numbers including, but not limited to local Fire/Rescue department.

B. All entries into the log shall be made in non-washable, permanent ink and such pen shall be strung to or otherwise attached to the log to prevent removal from the log-in area. Under no circumstances shall pencil entries be permitted.

C. All persons entering and exiting the Work Area shall sign the log and include name, social security number, and time.

D. The Project Supervisor shall document all Work performed daily and note all inspections required by NYS Industrial Code Rule 56, i.e. testing and inspection of barriers and enclosures.

2.04 SCAFFOLDING AND LADDERS

A. Provide all scaffolding and/or staging platform as necessary to accomplish the Work of this Contract. Scaffolding may be of suspension type or standing type such as metal tube and coupler, tubular welded frame, pole or outrigger type or cantilever type. The type, erection and use of all scaffolding and ladders shall comply with all applicable OSHA construction industry standards.

B. Provide scaffolding and ladders as required by the Environmental Consultant for the purposes of performing required inspections.

2.05 SURFACTANT (AMENDED WATER)

A. Wet all asbestos-containing materials prior to removal with surfactant mixed and applied in accordance with manufacturer's printed instructions.

B. Approved Manufacturer:
1. International Protective Coatings Corp.: Serpiflex Shield
2. American Coatings Corp.: EPA 55 Asbestos Removal Agent
3. Certified Technologies: CerTane 2075 Penetrating Surfactant

2.06 ENCAPSULANT

A. Encapsulant shall be tinted or pigmented so that application when dry is readily discernible.

B. Approved Manufacturer:
1. International Protective Coatings Corp.: Serpiflex Shield
2. American Coatings Corp.: FNE High Temperature Sealant
3. Certified Technologies: CerTane 1000 Post Removal Encapsulant

2.07 DISPOSAL BAGS, DRUMS, AND CONTAINERS

A. Provide 6 mil polyethylene disposal bags printed with asbestos caution labels. Bags shall also be imprinted with U.S. Department of Transportation required markings.

B. Provide 30 or 55 gallon capacity fiber or metal drums capable of being sealed air and water tight if asbestos waste has the potential to damage or puncture disposal bags. Affix asbestos caution labels on lids and at one-third points around drum circumference to assure ready identification.

C. Containers and bags must be labeled with the names of the waste generator and the location at which the waste was generated in accordance with 40 CFR Part 61 NESHAPS.

D. Labeled ACM waste containers or bags shall not be used for non-ACM waste or trash. Any material placed in labeled containers or bags, whether turned inside out or not shall be handled and disposed of as ACM waste.

2.08 HEPA VACUUM EQUIPMENT

A. All dry vacuuming performed under this contract shall be performed with High Efficiency Particulate Absolute (HEPA) filter equipped industrial vacuums conforming to ANSI Z9.2.

B. Provide tools and specialized equipment including scraping nozzles with integral vacuum hoods connected to a HEPA vacuum with flexible hose.

C. Approved Manufacturers:
1. Hako Minuteman
2. Micro-Trap Inc.
3. Control Resource Systems, Inc.

2.09 POWER TOOLS

A. Any power tools used to drill, cut into, or otherwise disturb asbestos material shall be equipped with HEPA filtered local exhaust ventilation.

2.10 POLYETHYLENE SHEETING

A. All polyethylene (plastic) sheeting used on the Project (including but not limited to sheeting used for critical and isolation barriers, fixed objects, walls, floors, ceilings, waste container) shall be at least 6 mil fire retardant sheeting.

B. Decontamination enclosure systems shall utilize at least 6 mil opaque fire retardant plastic sheeting. At least 2 layers of 6 mil reinforced fire retardant plastic sheeting shall be used for the flooring.

PART 3 EXECUTION

3.01 GENERAL REQUIREMENTS

A. Should the area beyond the Work Area(s) become contaminated with asbestos containing materials or elevated fiber levels, immediately stop Work and institute emergency procedures. Contaminated non-Work Areas shall be isolated and decontaminated in accordance with procedures established for asbestos removal. All costs incurred in decontaminating such non-Work Areas and the contents thereof shall be borne by the Contractor, at no additional cost to the Owner.

B. Medical approval, fit test reports, Worker Acknowledgments, and NYS DOL certificates shall be on site prior to admittance of any Contractor's employees to the asbestos Work Area.

C. Perform all asbestos removal Work using wet removal procedures. Mix and apply surfactant in accordance with manufacturer's written instructions. Dry removal procedures are not permitted.

D. The following submittals, documentation, and postings shall be maintained on-site during abatement activities at a location approved by the Asbestos Project Monitor:
   1. Contractor license issued by New York State Department of Labor.
   2. Certification, Worker Training, Medical Surveillance, Acknowledgments :
      a. New York State Asbestos Handler certification cards for each person employed in the removal, handling, or disturbance of asbestos.
      b. Evidence that Workers have received proper training required by the regulations and the medical examinations required by OSHA 29 CFR 1926.1101.
      c. Documentation that Workers have been fit tested specifically for respirators used on the Project.
      c. Worker's Acknowledgments: Statements signed by each employee that the employee has received training in the proper handling of asbestos containing materials; understands the health implications and risks involved; and understands the use and limitations of the respiratory equipment to be used.
   3. Daily OSHA personal air monitoring results.
   4. NYS Department of Health ELAP certification for the laboratory that will be analyzing the OSHA personnel air samples.
   5. NYS Department of Environmental Conservation Waste Transporter Permit.
   6. Project documents (specifications and drawings.)
   7. Notifications and variances (site specific and applicable.)
   8. Applicable regulations.
   9. Material Safety Data Sheets of supplies/chemicals used on the Project.
   10. Approved Abatement Work Plan.
   11. List of emergency telephone numbers.
   12. Waste Disposal Log

E. The Work Area must be vacated by building occupants prior to decontamination enclosure construction and Work Area preparation.

F. All demolition necessary to access asbestos containing materials for removal must be conducted within negative pressure enclosures by licensed asbestos handlers (applicable to ACM pipe insulation on drill floor only). Demolition debris may be disposed of as construction and demolition debris provided the Asbestos Project Monitor determines that it is not contaminated with asbestos. If the demolition debris is determined to be contaminated, it must be disposed of as asbestos waste.

3.02 PERSONNEL DECONTAMINATION ENCLOSURE

A. Provide a personnel decontamination enclosure contiguous to the Work Area inside the building. The decontamination enclosure shall be attached to the Work Area and not located within it. If the decontamination chamber is accessible to the public it shall be fully framed and sheathed to prevent unauthorized entry.

B. Access to the Work Area will be from the clean room through an air-lock to the shower, through an air lock to the equipment room, through an air lock to the Work Area. Each airlock shall be a minimum of three feet from door to door.

C. The decontamination enclosure ceiling and walls shall be covered with two layers of opaque 6 mil polyethylene sheeting. Two layers of reinforced polyethylene sheeting shall be used to cover the floor.

D. Establish a triple layer of six mil polyethylene at the decontamination chamber doorways, weighted to insure a tight seal of the enclosure. Prior to establishing doorway seals move all required tools, scaffolding, and equipment into the Work Area.

E. The entrance to the clean room shall have a lockable door. Provide suitable lockers for storage of Worker's street clothes. Storage for respirators along with replacement filters and disposable towels shall also be provided.

F. Provide a temporary shower with individual hot and cold water supplies and faucets. Provide a sufficient supply of soap and shampoo. There shall be one shower for every six Workers. The shower room shall be constructed in such a way so that travel through the shower chamber shall be through the shower. The shower shall not be able to be bypassed.

G. Shower water shall be drained, collected and filtered through a system with at least a 5.0 micron particle size collection capability containing a series of several filters with progressively smaller pore sizes to avoid rapid clogging of the system. The filtered waste water shall then be discharged in accordance with applicable codes and the contaminated filters disposed of as asbestos waste.

H. The equipment room shall be used for the storage of tools and equipment. A walk-off pan filled with water shall be located in the Work Area outside the equipment room for Workers to clean foot coverings when leaving the Work Area. A labeled 6 mil plastic ACM waste bag for collection of contaminated clothing shall be located in this room.

I. The personal decontamination enclosure shall be cleaned and disinfected minimally at the end of each Work shift and as otherwise directed by the Asbestos Project Monitor.

3.03 WASTE DECONTAMINATION ENCLOSURE

A. Provide a waste decontamination enclosure contiguous to the Work area. The decontamination enclosure shall be attached to the Work Area and not located within it. If the decontamination chamber is accessible to the public it shall be fully framed and sheathed to prevent unauthorized entry.

B. The waste decontamination enclosure system shall consist of a washroom/cleanup room with an airlock to the Work Area and another airlock doorway to the holding area. Each airlock shall be a minimum of three feet from door to door. The entrance to the holding area shall have a lockable door.

C. The decontamination enclosure ceiling and walls shall be covered with two layers of opaque 6 mil polyethylene sheeting. Two layers of reinforced polyethylene sheeting shall be used to cover the floor.

D. Establish a triple layer of six mil polyethylene at the decontamination chamber doorways, weighted to insure a tight seal of the enclosure. Prior to establishing doorway seals move all required tools, scaffolding, and equipment into the Work Area.

E. Where there is only one egress from the Work Area, the holding area of the waste decontamination enclosure system may branch off from the personnel decontamination enclosure equipment room, which then serves as the waste wash room.

F. The waste wash room water shall be drained, collected, and filtered through a system with at least a 5.0 micron particle size collection capability containing a series of several filters with progressively smaller pore sizes to avoid rapid clogging of the system. The filtered waste water shall then be discharged in accordance with applicable codes and the contaminated filters disposed of as asbestos waste.

G. In small asbestos Projects where only one egress from the Work Area exists, the shower room may be used as a waste washroom. In this instance, the clean room shall not be used for waste storage, but shall be used for waste transfer to carts, which shall immediately be removed from this enclosure.

3.04 WORK AREA ENTRY AND EXIT PROCEDURES

A. Access to and from the asbestos Work Area is permitted only through the personnel decontamination enclosure unless otherwise stipulated in a site specific or applicable variance.

B. Workers shall sign the entry/exit log upon every entry and exit.

C. The following procedures shall be followed when entering the Work Area:
   1. Before entering the Work Area, Workers shall proceed to the clean room, remove all street clothes, and don protective clothing, equipment, and respirators.
   2. Workers shall proceed from the clean room through the shower room and the equipment room and into the Work Area.

D. The following procedures shall be followed when exiting the Work Area:
   1. Before leaving the Work Area, gross asbestos contamination will be removed by brushing, wet cleaning and/or HEPA vacuuming.
   2. In the equipment room, Workers shall remove disposable clothing, but not respirators, and shall place clothing in plastic disposal bags for disposal as contaminated debris prior to entering the shower room.
   3. Workers shall shower thoroughly while wearing respirators, then wash respirator with soap and water prior to removal.

4. Upon exiting the shower, Workers shall don new disposable clothing if the Work shift is to continue or street clothes to exit area. Under no circumstances shall Workers enter public non-Work Areas in disposable protective clothing.

3.05 WORK AREA PREPARATION

A. Asbestos danger signs shall be posted at all approaches to the asbestos Work Area. Post all emergency exits as emergency exits only on the Work Area side, post with asbestos caution signs on the non-Work Area side. Provide all non-Work Area stairs and corridors accessible to the asbestos Work Area with warning tapes at the base of stairs and beginning of corridors. Warning tapes shall be in addition to caution signs.

B. Shut down and lock out the building heating (N/A), ventilating (N/A), and air conditioning and electrical systems (N/A). Provide temporary electric power and lighting as specified herein.

C. All surfaces and objects within the Work Area shall be pre-cleaned using HEPA vacuuming and/or wet-wiping methods. Dry sweeping and any other methods that raise dust shall be prohibited. ACM shall not be disturbed during pre-cleaning.

D. Movable objects within the Work Area shall be HEPA vacuumed and/or wet-wiped and removed from the Work Area.

E. All non-movable equipment in the Work Area shall be completely covered with 2 layers of polyethylene sheeting, at least 6 mil in thickness, and secured in place with duct tape and/or spray adhesive.

F. Provide enclosure of the asbestos Work Area necessary to isolate it from unsealed areas of the building in accordance with the approved asbestos Work plan and as specified herein.

G. Seal off all openings including but not limited to windows, diffusers, grills, electrical outlets and boxes, doors, floor drains, and any other penetrations of the Work Area enclosure, using 2 layers of at least 6 mil polyethylene sheeting to form a critical barrier.

H. Provide temporary framing and sheathing at openings larger than 32 square feet forming the limits of the asbestos Work Area. Sheathing thickness must be a minimum of 3/8 inch and all sheathing shall be caulked and the Work Area side sealed with two layers of 6 mil polyethylene sheeting to form an isolation barrier.

I. Isolation barriers shall be installed at all elevator openings in the Work Area. Elevator controls shall be modified so that elevators bypass the Work Area (N/A).

J. Provide two layers of 6 mil polyethylene sheeting over all floor, wall (N/A), and ceiling (N/A) surfaces. Isolation barriers shall also be covered with two layers (for a total of four layers). Sheeting shall be secured with spray adhesive and then sealed with duct tape. All joints in polyethylene sheeting shall overlap 12" minimum.

K. Unless otherwise specified for removal, the Contractor shall either protect all fiberglass insulation on piping, ductwork, tanks, etc. in the Work Area using two layers of six mil polyethylene or remove the insulation as asbestos containing waste. If the Contractor elects to remove the fiberglass insulation, he shall be responsible for reinsulation if reinsulation of removed ACM is part of the Contract or Project.

L. Frame out emergency exits. Provide double layer 6 mil polyethylene sheeting and tape seal opening. Post as emergency exits only. Within the Work Area, mark the locations and directions of emergency exits throughout the Work Area using exit signs and/or duct tape.

M. Remove all items attached to or in contact with ACM only after the Work Area enclosure is in place. HEPA vacuum and wet wipe with amended water all removed items prior to their removal from the Work Area and before the start of asbestos removal operations.

N. Suspended ceiling tiles shall only be removed after Work Area preparation is complete. Non-contaminated ceiling tiles shall be HEPA vacuumed and removed from the Work Area before asbestos removals begin. Contaminated ceiling tiles shall be disposed of as asbestos waste.

3.06 NEGATIVE AIR PRESSURE FILTRATION SYSTEM

A. Provide a portable asbestos filtration system that develops a minimum pressure differential of negative 0.02 in. of water column within all full enclosure areas relative to adjacent unsealed areas and that provides a minimum of 4 air changes per hour in the Work Area during abatement.

B. Such filtration systems must be operated 24 hours per day during the entire Project until the final cleanup is completed and satisfactory results of the final air samples are received from the laboratory.

C. The system shall include a series of pre-filters and filters to provide High Efficiency Particulate Air (HEPA) filtration of particles down to 0.3 microns at 100% efficiency and below 0.3 microns at 99.9% efficiency. Provide sufficient replacement filters to replace pre-filters every 2 hours, secondary pre-filters every 24 hours, and primary HEPA filters every 600 hours of operation.

D. A minimum of one additional filtration unit of at least the same capacity as the primary unit(s) shall be installed and fully functional to be used during primary unit (s) filter changing and in case of primary failure. There shall be at least one back-up unit for every five primary units.

E. At no time will the unit exhaust indoors, within 50 feet of a receptor, including not not limited to windows and doors, or adversely affect the air intake of the building.

F. Upon electric power failure or shut-down of any filtration unit, all abatement activities shall stop immediately and only resume after power is restored and all filtration units are fully operating. For shut-downs longer than one hour, all openings into the Work Area, including the decontamination enclosures, shall be sealed.

G. During final air clearance sampling, negative air filtration shall be reduced to two air changes per hour.

H. The Contractor shall provide either a manometer or a photohelic style negative air pressure gauge with chart recorder to measure and record negative pressure differential across the Work Area barriers without interruption 24 hours per day as directed by the Environmental Consultant.

I. There shall be at least a 12 hour settling period after the Work Area is fully prepared and the negative filtration units have been started to ensure integrity of the barriers.

3.07 REMOVAL OF ASBESTOS CONTAINING MATERIALS

A. Asbestos-containing materials shall be removed in accordance with the Contract Documents and the approved Asbestos Work Plan.

B. Sufficiently wet asbestos materials with a low pressure, airless fine spray of surfactant to ensure full penetration prior to material removal. Re-wet material that does not display evidence of saturation.

C. One Worker shall continuously apply amended water while ACM is being removed.

D. Perform cutting, drilling, abrading, or any penetration or disturbance of asbestos containing material in a manner to minimize the dispersal of asbestos fibers into the air. Use equipment and methods specifically designed to limit generation of airborne asbestos particles. All power operated tools used shall be provided with HEPA equipped filtered local exhaust ventilation.

E. Upon removal of ACM from the substrate, the newly exposed surfaces shall be HEPA vacuumed and/or wet cleaned. Surfaces must be thoroughly cleaned using necessary methods and any required solvents to completely remove any adhesive, mastic, etc.

F. All removed material shall be placed into 6 mil plastic disposal bags or other suitable container upon detachment from the substrate or whenever there is enough accumulation to fill a single bag or container. Maintain the surfaces of the Work Area free of accumulation of asbestos debris.

G. Dust-tight enclosed inclined chutes shall be used for materials dropped from distances greater than 10 ft.

H. Large components shall be wrapped in two layers of 6 mil polyethylene sheeting. Sharp components likely to tear disposal bags shall be placed in fiber drums or boxes and then wrapped with sheeting.

I. Power or pressure washers will not be allowed to be used for asbestos removal or clean-up procedures.

J. All open ends of pipe and duct insulation not scheduled for removal shall be encapsulated using lag cloth.

K. All construction and demolition debris determined by the Environmental Consultant to be contaminated with asbestos shall be handled and disposed of as asbestos waste.

3.08 EQUIPMENT AND WASTE CONTAINER DECONTAMINATION AND REMOVAL PROCEDURES

A. External surfaces of contaminated containers and equipment shall be cleaned by wet cleaning and/or HEPA vacuuming in the Work Area before moving such items into the waste decontamination enclosure system airlock by persons assigned to this duty. The Work Area persons shall not enter the airlock.

B. The containers and equipment shall be removed from the airlock by persons stationed in the washroom during waste removal operations. The external surfaces of containers and equipment shall be cleaned a second time by wet cleaning.

C. The cleaned containers of asbestos material and equipment are to be dried of any excessive pooled or beaded liquid, placed in uncontaminated plastic bags or sheeting, as the item's physical characteristics demand, and sealed airtight.

D. The clean recontainerized items shall be moved into the airlock that leads to the holding area. Workers in the washroom shall not enter this airlock or the Work Area until waste removal is finished for that period.

E. Containers and equipment shall be moved from the airlock and into the holding area by persons dressed in clean personal protective equipment, who have entered from uncontaminated areas.

F. The cleaned containers of asbestos material and equipment shall be placed in water tight carts with doors or tops that shall be closed and secured. These carts shall be held in the holding area pending removal. The carts shall be wet cleaned and/or HEPA vacuumed at least once each day.

G. The exit from the decontamination enclosure system shall be secured to prevent unauthorized entry.

H. Where the waste removal enclosure is part of the personnel decontamination enclosure, waste removal shall not occur during shift changes or when otherwise occupied. Precautions shall be taken to prevent short circuiting and cycling of air outward through the shower and clean room.

3.09 APPLICATION OF ENCAPSULANT

A. After first cleaning and prior to first sheeting removal, and after Work Area has been rendered free of visible residues, a thin coat of encapsulant shall be applied to any surfaces in the Work Area which were not the subject of removal.

B. In no event shall encapsulant be applied to any surface which was the subject of removal prior to obtaining satisfactory air monitoring results.

C. Encapsulants shall be pigmented or tinted to provide an indication for completeness of coverage. The Asbestos Project Monitor shall determine adequacy of coverage.

3.10 WORK AREA DECONTAMINATION

A. Following completion of gross abatement and after all accumulations of asbestos waste materials have been containerized, the following decontamination procedures shall be followed.

B. First Cleaning:
   1. All bagged asbestos waste and unnecessary equipment shall be decontaminated and removed from the Work Area.
   2. All surfaces in the Work Area shall be wet cleaned. A wet-purpose shop vacuum may be used to pick up excess liquid, and shall be decontaminated prior to removal from the Work Area.
   3. The Asbestos Project Monitor shall conduct a visual inspection of the Work Area for cleanliness and completion of abatement.
   4. The Contractor shall then apply a thin coat of encapsulant to all surfaces in the Work Area which were not the subject of removal. In no event shall encapsulant be applied to any surface which was the subject of removal prior to obtaining satisfactory air monitoring results.
   5. After the encapsulant has dried, the first layer of polyethylene sheeting shall then be removed and bagged, and the Work Area shall be vacated for a minimum of 12 hours.

C. Second Cleaning
   1. All surfaces in the Work Area shall be HEPA vacuumed and/or wet cleaned.
   2. The Asbestos Project Monitor shall conduct a second visual inspection of the Work Area for cleanliness.
   3. The second layer of polyethylene sheeting shall be removed and bagged and the Work Area shall be vacated for a minimum of 12 hours.

D. Third Cleaning
   1. All surfaces in the Work Area shall be HEPA vacuumed and/or wet cleaned.
   2. The Asbestos Project Monitor shall conduct a third visual inspection of the Work Area for cleanliness.
   3. The Work Area shall be vacated for a minimum of 12 hours regardless of the cleaning method (HEPA vacuuming or wet cleaning) utilized.
   4. Aggressive final clearance air sampling shall then be conducted by the Environmental Consultant.
   5. Upon receipt of satisfactory final clearance air sampling results, the negative air pressure equipment can then be shut down and decontamination areas and isolation and critical barriers removed.

E. After isolation and critical barriers are removed, the Asbestos Project Monitor shall inspect the Work Area for cleanliness. If necessary, additional cleaning shall be performed by the Contractor as directed by the Asbestos Project Monitor.

F. As a result of any visual inspection by the Asbestos Project Monitor or should air sampling results indicate high fiber levels, the Contractor will clean or reclean the affected areas at no additional expense to the Owner.

3.11 TENT ENCLOSURES

A. Tent enclosures may only be used in areas specifically permitted by NYC DEP and/or NYS Department of Labor Code Rule 56 or a Project specific variance issued by the NYC DEP or NYS Department of Labor.

B. The Contractor shall restrict access to the immediate area where tent removal procedures are taking place using barrier tape and/or construction barriers. Caution signs shall be posted.

C. Remote personnel and waste decontamination enclosures shall be constructed. Configuration shall be as required by Project size.

D. The Work Area shall be precleaned. All objects and equipment which will remain in the restricted area during abatement shall be sealed with two layers of six mil polyethylene and tape.

E. The tent shall be a single use barrier constructed with a rigid frame and at least two layers of six mil polyethylene unless one layer of six mil polyethylene is otherwise permitted by these specifications, regulations, or variance. All seams shall be sealed airtight using duct tape and/or spray adhesive.

F. The tent shall be constructed with at least one airlock for Worker/waste egress.

G. During removals, a HEPA vacuum or small capacity negative pressure filtration unit shall be used to provide a negative air pressure inside the tent. A minimum of six air changes per hour is required.

H. Workers shall wear two disposable suits for all phases of Work. Workers exiting the tent shall HEPA vacuum the outer suit, enter the airlock, remove the outer suit and then place it back into the Work Area. A clean second suit shall be donned before exiting the airlock and proceeding to the decontamination enclosure or another tent.

I. ACM removal shall follow procedures defined in section 3.07.

J. Waste material shall be placed in properly labeled 6 mil plastic bags or other appropriate containers. The outside of the bags or containers shall be wet wiped and/or HEPA vacuumed before being passed into the airlock for double- bagging. The bags or containers shall then be transported to the decontamination enclosure and then bagged for a third time and transported to the waste storage container. All transportation of waste bags and containers outside the Work Area shall be in watertight carts.

K. Following completion of gross abatement and after all accumulations of asbestos waste materials have been containerized, the following decontamination procedures shall be followed.
   1. All bagged asbestos waste and unnecessary equipment shall be decontaminated and removed from the Work Area.
   2. All surfaces in the Work Area shall be wet cleaned. A wet-purpose shop vacuum may be used to pick up excess liquid, and shall be decontaminated prior to removal from the Work Area.
   3. The Asbestos Project Monitor shall conduct a visual inspection of the Work Area for cleanliness and completion of abatement.
   4. The Contractor shall then apply a thin coat of encapsulant to all surfaces in the Work Area which were not the subject of removal. In no event shall encapsulant

be applied to any surface which was the subject of removal prior to obtaining satisfactory air monitoring results.

5. After the encapsulant has dried, aggressive final clearance air sampling shall then be conducted by the Environmental Consultant.
6. Upon receipt of satisfactory final clearance air sampling results, the tent shall be collapsed into itself, placed in suitable disposal bags, and transported to the waste decontamination enclosure. Isolation and critical barriers shall then be removed.

3.12 GLOVEBAG REMOVAL

A. Glovebag removals may only be used as specifically permitted by NYC DEP of NYS Department of Labor Code Rule 56, Applicable Variance 108 (AV 108) Glovebag Operations, or a Project specific variance issued by the NYS Department of Labor. Glovebags may only be used on piping.

B. In addition to conformance with applicable regulations and variances, glovebag removals are only permitted to be conducted within tent enclosures complying with these specifications. Removal and disposals must also be conducted in conformance with all Project variance conditions.

C. The Contractor shall restrict access to the immediate area where tent/glovebag removal procedures are taking place using barrier tape and/or construction barriers. Caution signs shall be posted.

D. Remote personnel and waste decontamination enclosures shall be constructed. Configuration shall be as required by Project size.

E. The Work Area shall be precleaned. All objects and equipment which will remain in the restricted area during abatement shall be sealed with two layers of six mil polyethylene and tape.

F. Glovebag removals shall utilize commercially available glovebags of at least six mil thickness. Use shall be in accordance with the manufacturer's instructions and the following minimum requirements:

1. The sides of the glovebag shall be cut to fit the size pipe being removed. Tools shall be inserted into the attached tool pocket.
2. The glovebag shall be placed around the pipe and the open edges shall be folded and sealed with staples and duct tape. The glovebag shall also be sealed at the pipe to form a tight seal.
3. Openings shall be made in the glovebag for the wetting tube and HEPA vacuum hose. The opening shall be sealed to form a tight seal.
4. All glovebags shall be smoke tested by the Asbestos Project Monitor before removal operations commence. Glovebags that do not pass the smoke test shall be resealed and then retested.
5. After first wetting the materials to be removed, removal may commence ACM shall be continuously wetted. After removal of the ACM, the piping shall be scrubbed or brushed so that no visible ACM remains. Open ends of pipe insulation shall be encapsulated.
6. After the piping is cleaned, the inside of the glovebag shall be washed down and the wetting tube removed. Using the HEPA vacuum, the glovebag shall be collapsed and then twisted and sealed with tape with the ACM at the bottom of the bag.

7. A disposal bag shall be placed around the glovebag which is then detached from the pipe. The disposal bag is then sealed and transported to the decontamination enclosure.

G. After glovebag removals are complete, tent decontamination procedures shall be followed.

3.13 ROOF REMOVALS

A. Except as modified by this section, removal of roof flashings and built-up roofing shall conform to all provisions of this specification.

B. Unless Project specific variances have been otherwise obtained, roofing removals shall be conducted in accordance with the provisions of New York State Department of Labor (NYS DOL) Applicable Variance 83 (AV-83), Built-Up Roofing dated March 20, 1989 and Applicable Variance 90 (AV-90), Asbestos Roof Flashing dated March 20, 1989, as applicable.

C. The entire roof shall be considered to be the Work Area. All abatement Work must be completed on the entire roof before final air clearance monitoring.

D. Non-certified Workers are not allowed on the roof or in the Work Area until satisfactory final air clearance results are obtained or the Work Area is otherwise cleared by the Asbestos Project Monitor.

E. For flashing removal, remote personnel and waste decontamination enclosures shall be constructed at a location in accordance with the approved Work Plan. For Projects that include built-up roofing removal, personnel and waste decontamination enclosures shall be constructed attached to and contiguous to the roof. Unless located outside the Work Area, decontamination enclosures are not permitted to be constructed on the roof.

F. All openings (including but not limited to windows, doors, hatches, vents, ducts, and grilles) on the roof level and the floor below shall be sealed with two layers of six mil polyethylene.

G. One Worker shall continuously apply amended water while roofing materials are being removed.

H. The removal of the ACM may require the use of scrapers, solvents, mastic removal chemicals, or other methods/procedures to ensure complete removal.

I. Handling of asbestos waste shall be accomplished as follows:
   1. The ACM shall be removed and placed into six mil plastic bags.
   2. If a remote waste decontamination enclosure is permitted to be utilized, the bagging shall be doubled before being removed from the roof Work Area.
   3. Removal of the double bagged asbestos waste from the roof shall be in an enclosed lifting container.
   4. The Contractor shall manually transfer the double bagged waste from the lifting container at ground level into watertight carts and then transport them to the remote waste decontamination enclosure.
   5. The outside of the waste bags shall be cleaned in the decontamination enclosure and then bagged for a third time and transported to the waste storage container in watertight carts.

J. The Contractor is required to provide temporary protection of the roof at the end of each Work shift and following final air clearance monitoring so as to maintain the roof in a watertight condition. Unless otherwise permitted, all temporary protection shall be removed at the time of final air clearance monitoring.

K. Unless a variance has been obtained to the contrary, air sampling shall be conducted by the Environmental Consultant as required by applicable regulations. Irregardless of such required air sampling, the Owner may, at his discretion, chose to conduct air sampling. If air samples collected during abatement indicate any airborne asbestos fiber concentration(s) at or above 0.01 f/cc, Work shall be stopped immediately and Work methods shall be altered to reduce the airborne asbestos fiber concentration(s).

3.14 RESTORATION OF UTILITIES, FIRESTOPPING, AND FINISHES

A. After final clearance remove locks and restore electrical and HVAC systems. All temporary power shall be disconnected, power lockouts removed and power restored. All temporary plumbing shall be removed.

B. Finishes damaged by asbestos abatement activities including, but not limited to, plaster/paint damage due to duct tape and spray adhesives, and floor tile lifted due to wet or humid conditions, shall be restored prior to final payment.
   1. Finishes unable to be restored shall be replaced under this Contract.
   2. All foam and expandable foam products and materials used to seal Work Area openings shall be completely removed upon completion of abatement activities.

C. All penetrations (including, but not limited to, pipes, ducts, etc.) through fire rated construction shall be firestopped using materials and systems tested in accordance with ASTM E814 on Projects where reinsulation is part of the required work.

PART 4 DISPOSAL OF ASBESTOS WASTE

4.01 APPLICABLE REGULATIONS

A. All asbestos waste shall be stored, transported and disposed of in accordance with the following regulations as a minimum:
   1. NYS DEC 6 NYRCC part 360 and 364
   2. US EPA NESHAPS 40 CFR 61
   3. US EPA Asbestos Waste Management Guidance EPA/530-SW85
   4. NYC Local Law 70/85 (for Projects located in New York City).

4.02 TRANSPORTATION AND DISPOSAL SITE

A. The Contractor's Hauler and Disposal Site shall be approved by the Owner.

B. The Contractor shall give twenty-four (24) hour notification prior to removing any waste from the site. Waste shall be removed from the site only during normal Working hours unless otherwise specified. No waste may be taken from the site unless the Environmental Consultant is present and authorizes the release of the waste as described herein.

C. The Contractor shall have the Hauler provide the estimated date and time of arrival at the Disposal Site.

D. Upon arrival at the Project Site, the Hauler must possess and present to the Environmental Consultant a valid New York State Department of Environmental Conservation Part 364 Asbestos Hauler's Permit. The Environmental Consultant may verify the authenticity of the hauler's permit with the proper authority.

E. The Hauler, with the Contractor and the Environmental Consultant, shall inspect all material in the transport container prior to taking possession and signing the Asbestos Waste Manifests.

F. Unless specifically approved by the Owner, the Contractor shall not permit any off-site transfers of the waste or allow the waste to be transported or combined with any other off-site asbestos material. The Hauler must travel directly to the disposal site with no unauthorized stops.

4.03 WASTE STORAGE CONTAINERS

A. All waste containers shall be fully enclosed and lockable (i.e. enclosed dumpster, trailer, etc.). No open containers will be permitted on-site (i.e. open dumpster with canvas cover, etc.) unless specifically permitted by a site specific variance.

B. The Environmental Consultant shall verify that the waste storage container tags (license plates) match that listed on the New York State Department of Environmental

Conservation Part 364 permit. Any container not listed on the permit shall be removed from the site immediately.

C. The container shall be plasticized and sealed with a minimum of one (1) layer of 6 mil polyethylene on the sides and two (2) layers of 6 mil polyethylene on the floor. Once on site, it shall be kept locked at all times, except during load out.

D. While on-site, the container shall be labeled with EPA Danger signage:

DANGER
CONTAINS ASBESTOS FIBERS
AVOID CREATING DUST
CANCER AND LUNG DISEASE HAZARD

E. The New York State Department of Environmental Conservation Asbestos Hauler's Permit number shall be stenciled on both sides and back of the container.

F. The container is not permitted to be loaded unless it is properly plasticized, has the appropriate danger signage affixed, and has the permit number appropriately stenciled on the container.

G. The Owner may initiate random checks at the Disposal Site to insure that the procedures outlined herein are complied with.

END OF SECTION

ETENVIRONMENTAL
CORPORATION

KINGSBRIDGE ARMORY ROOF REHABILITATION PROJECT
Limited Lead-Based Paint Survey Report And Removal Specifications



Date Prepared: *September 15, 2000*

Prepared for: *New York City Economic Development Corporation*
110 William Street
New York, NY 10038

Prepared by: *ET Environmental Corporation*
3424 Peachtree Road
Suite 200
Atlanta, GA 30326

Written by: *George Pineda, CIH, CHMM*
Piotr Chmielinski, M.S., CIH

EXECUTIVE SUMMARY

SCOPE

A limited Lead-based Paint Survey was conducted on July 24 - 28, 2000 at 29 West Kingsbridge Road, located in Bronx, NY by Richard Edwards (EPA Risk Assessor Certificate #EPAIRA-0160) and Marianna Medinets (EPA Risk Assessor Certificate #EPAIRA-0164) of ATC Associates, Inc. This Lead-based Paint survey investigated interior and exterior painted surfaces of the building. This survey was conducted prior to planned renovations.

METHODS

The lead-based paint survey was conducted to obtain a general understanding of the principle locations of lead-based painted surfaces within the building. A total of one thousand one hundred ninety (1,190) surfaces were tested for the presence of leaded paint. Not all surfaces were tested. All surfaces (building components) were tested using a x-ray fluorescence (XRF) spectrum analyzer. The results of testing were reported in units of mg/cm^2. Some follow-up bulk paint samples were also collected and analyzed by EPA Method 3050/7420. Lead-based paint is paint, varnish, shellac, or other coating that contains lead equal to or in excess of 0.7 mg/cm^2 as measured by XRF or laboratory analysis or 0.5 percent by weight by laboratory analysis

CONCLUSION

Lead-based paint was identified with a lead content equal to or greater than 0.7 mg/cm^2 on a variety of building components. Based upon the complexity of sample results, presence of multiple paint layers and overall poor condition of many painted surfaces all painted surfaces are assumed to contain regulated levels of lead-based paint.

CURRENT REGULATORY GUIDELINES FOR LEAD

1. OSHA Permissible Exposure Limit (PEL): 50 $\mu g/m^3$, 8 hr Time-Weighted Average. 29 CFR 1910.1025 (7/1/87) -- HUD Action level: 30 $\mu g/m3$.

2. OSHA: Meets criteria for OSHA medical records rule 29 CFR 1910.20 (7/1/87)

3. NIOSH Recommended Exposure Limit: <100 $\mu g/m^3$ Time-Weighted Average; air level to be maintained so that worker blood lead remains less than or equal to 60 $\mu g/100$ g. Recommendations are based on exposures up to 10 hr. NIOSH. MORBIDITY AND MORTALITY WEEKLY SUPPL 1986 21S

4. ACGIH. TLVs: Time Weighted Avg. (TWA) 150 $\mu g/m^3$ (1986) ACGIH. TLVs 1989-90. , p. 27

5. ACGIH. TLVs: Excursion Limit Recommendation: Excursions in worker exposure levels may exceed three times the TLV-TWA for no more than a total of 30 min. during a work day and under no circumstances should they exceed five times the TLV-TWA, provided that the TLV-TWA is not exceeded. ACGIH. TLVs 1989-90. , p. 6

6. ACGIH BEI (Biological Exposure Index): Lead in blood is 50 µg/100 ml. The determinant is usually present in a significant amount in biological specimens collected from subjects who have not been occupationally exposed. Such background levels are included in the BEI value. (1987-1988 adoption) ACGIH. TLVs 1989-90. , p. 63

7. EPA Ambient Air Quality: National primary and secondary ambient air quality standards for lead and its compounds, measured as elemental lead, are: 1500 $\mu g/m^3$ maximum arithmetic mean averaged over a calendar quarter. 40 CFR 50.12 (7/1/87)

8. EPA RCRA Criteria: A solid waste containing lead may become characterized as a hazardous waste when subjected to the Toxicant Extraction Procedure listed in 40 CFR 261.24, and if so characterized, must be managed as a hazardous waste. 40 CFR 261.24 (7/1/87)

Additional Data on Lead

Atmospheric concentrations of lead in remote areas range from 0.1-1 $\mu g/m^3$ and in rural areas <0.5 $\mu g/m^3$. IARC; Monograph Some Metals and Metallic Compounds 23:325-415 (1980); USEPA; Air Quality Criteria for Lead. pp. 7-1 to 7-7 USEPA-600/8-77-017 (1977).

Indoor air concentrations of lead are quite variable, but are generally 1/3 to 2/3 of the concentration of adjacent outdoor levels. Values range from 0.18 to 0.34 $\mu g/m^3$. An average of 0.28 $\mu g/m^3$ was reported in 239 air samples collected in the indoor environments of 12 homes. National Science Foundation; Lead in the Environment; Boggers WR ed NSF/RA-770214 (1977) Outdoor ambient air levels used for this comparison ranged from 0.13-0.69 $\mu g/m^3$. Olmez I et al; Environ Toxicol Chem 4: 447-52 (1985).

Lead dust - Sources of lead in residences include house dust. In newly constructed inner-city homes, surface concentrations of lead range from 2 to 24 $\mu g/ft^2$ floor surface. In old inner-city homes the range was from 33 to 486 $\mu g/ft^2$ of floor surface. ELLENHORN. MEDICAL TOXICOLOGY 1988 , p. 1031

Published Reports on Lead

1. USEPA; Ambient Water Quality Criteria Doc: Lead (1980) EPA 440/5-80-057

2. USEPA; Air Quality Criteria for Lead (1977) EPA 600/8-77-017

3. USEPA; Intermediate Priority Pollutants Guidance Document Lead (1982)

4. WHO; Environ Health Criteria: Lead (1977)

5. USEPA; Air Quality Criteria for Lead I-IV (1986) EPA-600/8-83/028a F McInnes G; Airborne Lead Concentrations and the Effect of Reductions in the Lead Content of Petrol (1986)

6. DHHS/ATSDR; Toxicological Profile for Lead (Draft) (02/88)

7. National Academy of Sciences; Lead in the Human Environment (1980)

8. USEPA; Health Effects Assessment for Lead (1984) PB86-134665

9. DHHS/ATSDR; The Nature and Extent of Lead Poisoning in Children in the United States: A Report to Congress (7/88)

Definitions & Regulatory Requirements

Lead-based Paint

Any paint, varnish, shellac, or other coating that contains lead equal to or in excess of 0.7mg/cm^2 as measured by x-ray fluorescence analyzer, laboratory analysis, or 0.5 percent weight (5,000 um/g, 5,000 ppm, or 5,000 mg/kg) by laboratory analysis.

mg/cm^2 = milligrams per square centimeter
um/g = micrograms per gram
ppm = parts per million
mg/kg = milligrams per kilogram

Title X

The 1992 Housing & Community Development Act, which charges the EPA with setting national standards for lead contamination.

Title X also explicitly requires OSHA's construction regulations be at least as protective as HUD's *Interim Guidelines for Public Housing*.

ASTM Standards

Provides protocols for sampling techniques. Procedures for conduction inspections are specified in the EPA lead standard, 40 CFR Part 745.228. Title X also has provisions governing contractors certifications and licensing (ξ 1021; TSCA ξ 402), training provider accreditation (TSCA ξ 402), and laboratory licensing (TSCA ξ 405).

Lead Paint Regulations

OSHA:
The general industry standard [29 CFR 1910.1025 (a)(2)] and the construction standard [29 CFR 1926.62]

Performance Characteristic Sheet

Effective Date:	November 27, 1995 EDITION NO. 3
Manufacturer / Model:	Radiation Monitoring Devices / LPA-1 Source: Cobalt 57

Discussion/Conclusions

A limited lead-based paint survey was conducted at 29 West Kingsbridge Road, located in Bronx, NY. The survey was conducted in order to determine whether or not there is lead paint present within the building.

Lead-based paint was identified with a lead content equal to or greater than 0.7 mg/cm^2 in various building components. These components included brick, concrete, metal, plaster and wood. Based upon the complexity of sample results, presence of multiple paint layers and overall poor condition of many painted surfaces all painted surfaces are assumed to contain regulated levels of lead-based paint.

Currently there is no requirement to remove lead-based paint prior to building renovation, although several environmental and occupational health regulations could impact renovation activities involving lead-based paint. The first of these regulations deals with the potential for exposure of construction personnel or others to regulated or otherwise harmful concentrations of airborne lead dust or fume. When conducting building renovation, precautions may be necessary when working with building components covered with lead-based paint. Activities such as sanding, burning, scraping or other activities that would release lead dust or fume should be avoided or evaluated for safety prior to attempting this work. This would include activities anticipated by off-site salvage operators.

For the case of building materials at 29 West Kingsbridge Road found to be covered with lead-based paint, use of cutting torches should be performed with caution by the contractor to avoid lead exposures. The contractor must be responsible for complying with relevant OSHA regulations. If metal features found to be covered with lead-based paint are to be salvaged, the salvage firm should be notified that the items being salvaged are covered with lead-based paint and may require special precautions to avoid exposure to lead dust or fume.

With regard to the classification of solid waste generated during building renovation, in some cases, if the surface of a building material is covered with lead-based paint, a composite of the waste material (debris) should be tested to determine if it exhibits the characteristic of hazardous waste before disposal. For this purpose it is recommended that after removal of material from the building and segregation of debris prior to disposal is complete, representative samples of the waste be collected for testing. The results of these tests will establish whether the material is hazardous. If the waste is not hazardous, then disposal as normal construction debris is appropriate. If the tests determine that the material has the characteristics of a hazardous waste, then the material must be disposed of in a permitted landfill.

Recommendations

The following recommendations are suggested to manage health and environmental risks that may be associated with building renovation where some surfaces are covered with lead-based paint.

1. Avoid the use of cutting torches on materials covered with lead-based paint. If cutting torches must be used, proper personal protective measures should be taken and relevant OSHA regulations followed.

2. Prior to salvage of any materials painted with lead-based paint the salvage contractor should be notify that the materials may be covered with lead-based paint.

3. Prior to disposal of debris that contains materials that have been found to contain lead-based paint, conduct Toxicity Characteristic Leaching Procedures (TCLP) on representative solid wastes.

4. During initial phases of building renovation, conduct random air tests to confirm that airborne concentrations of lead that could result from renovation activities are within acceptable limits.

ATC Note:

THIS SPECIFICATION SECTION DESCRIBES THE USE OF POWER TOOLS WITH HEPA ATTACHMENT FOR THE SPOT REMOVAL OF LEAD PAINT FROM STRUCTURAL MEMBERS

IT IS NOT A BLASTING OPERATION SPECIFICATION

LEAD PAINT REMOVAL SPECIFICATION

PART 1 - GENERAL

1.01 GENERAL PROVISIONS

A. Attention is directed to the CONTRACT AND GENERAL CONDITIONS and all sections within DIVISION 1-GENERAL REQUIREMENTS which are hereby made a part of this section.

B. In addition to the requirements specified herein, refer to all Contract Documents for complete description of work required to be performed under this Section.

C. Examine all Drawings and all other Sections of the Specifications for requirements of related sections affecting the work of this Section. A determination at the site indicates that coatings contain lead and specific requirements of this section account for the presence of lead based paint in surface preparation and coatings removal procedures.

D. The work of this section shall be performed as stated herein. In performing the work of this section, the Contractor is responsible for providing access to the work area (platform built on trusses or scaffolding system). The plan of access (platform or scaffolding system) must be approved by the general contractor prior to the start of work. Scaffolding will be provided by the General Contractor. The Contractor and General Contractor are responsible for the coordination of the work of this section with related work. No delays in completion of the work may be claimed for lack of coordination.

E. Contractor shall comply with all applicable local, state, and federal guidelines and regulations regarding all work involving the presence of lead-containing paint.

F. The work of this section references work of the Contractor performing the removal of coatings. All work associated with coatings removal and the requirements of this section shall be referred as "Lead Abatement". Additionally, requirements of the General Contractor regarding coordination and related work identified in this section shall be considered the responsibility of the General Contractor.

1.02 DESCRIPTION OF WORK

A. The work of this Section, without limiting the generality thereof, includes the furnishing of labor, materials, tools, equipment, services and incidentals necessary to complete all Lead Paint Abatement in accordance with the Drawings, Tables and Specifications, which are intended to describe, and provide for the completion of each work item; what is called for by any portion of these documents shall be complete in every detail, notwithstanding whether or not every item necessarily involved is particularly mentioned.

B. Scope of Work:

1. Contractor shall remove all coatings (paint, primer) and debris from all top roof trusses and angle brackets exposed by removed roof decking at the Kingsbridge Armory.

2. Coatings and debris removal shall occur from the top of the flange surface within the " Limits of Painting" on each truss, and include but not be limited to the bearings, trusses, stringers, gussets, decking exposed by removal of the roof decking.

3. The coatings removal shall meet SSPC Specifications SP-11-87T for Power Tool-Cleaning to Bare Metal. It is the intent to remove all coatings and debris from these surfaces to facilitate priming and painting of these surfaces.

4. Methods of power tool cleaning shall include the use of HEPA-equipped power tools, needle-guns, abrasive pads, etc. Alternative systems of coatings removal will be considered only if they include a Localized Collection At Point of Cleaning, according to SSPC Guide 6I (CON), section 5.2.1.

5. Abrasive blasting, open water jetting, open abrasive blast cleaning will not be used. Closed abrasive blast cleaning, vacuum blasting, and closed system water jetting systems may be proposed as alternative methods but must meet the approval of the Owner and Environmental Consultant (selected by ET Environmental). Approval shall be based upon containment techniques, environmental emissions, occupational safety, and the progress of the work in relation to the entire project. Approval will not unreasonably be denied.

6. Containment systems are required during the coatings and debris removal process to protect other trades, and the environment due to the presence of lead and other metals in the coatings. Containment shall be, at a minimum, Class 3, according to SSPC Guide 6I (CON).

7. Contractor shall cease operations if requested by Environmental Consultant and if due to the presence of visible emissions, or the results of ambient air monitoring by the Consultant indicates an increase in measurable suspended particulate and/or lead particulate. Work shall not begin until the containment system is checked and corrected for any deficiencies.

C. The Contractor shall assume full responsibility and liability for the compliance with all applicable Federal, State and local regulations pertaining to work practices, hauling

and disposal of hazardous waste, protection of workers and visitors to the site, and persons occupying areas adjacent to the site. The Contractor shall hold the Owner and Environmental Consultant harmless for failure to comply with any applicable work, hauling, disposal, safety, health or regulation on the part of himself, his workers or his subcontractors.

D. The Contractor is required to ensure the protection of workers performing lead abatement as well as protecting the public and the environment from exposure to lead dust.

E. Codes and Standards

1. All work shall conform to the standards set by applicable Federal, State and local laws, regulations, ordinances, and guidelines in such form in which they exist at the time of the work on the contract and as may be required by subsequent regulations.

2. In addition to any detailed requirements of the Specification, the Contractor shall at his own cost and expense comply with all laws, ordinances, rules and regulations of Federal, State, Regional and Local Authorities regarding handling and storing of lead waste material.

3. The following references are cited as applicable standard and regulations as amended:

a. Code of Federal Regulations (CFR) Publications:

29 CFR 1910 –	General Industry
29 CFR 1910,134 –	Respiratory Protection
29 CFR 1926.55 –	Gases, Vapors, Fumes, Dusts and Mists
29 CFR 1926.57 –	Ventilation
29 CFR 1926.62 –	Lead in Construction
29 CFR 1926.200 –	Signs, Signals and Barricades
29 CFR 1926.354 –	Welding, Cutting and Heating in Way of Preservative Coatings
29 CFR Subpart T –	Demolition
40 CFR 50	National Primary and Secondary Ambient Air Quality Standards for Lead
40 CFR 61 Subpart A –	General Provisions
40 CFR 61.152 –	Standard for Waste Manufacturing, Demolition, Renovation, Spraying, and Fabricating Operations.
40 CFR 241	Guidelines for the Land Disposal of Solid Wastes

40 CFR 257	Criteria for Classification of Solid Waste
40 CFR 261 and 262	Waste Disposal Facilities and Practices

b. Massachusetts Regulations:

454 CMR 23.00	Occupational Lead Exposure

c. American National Standards Institute (ANSI) Publications:

29.2-79	Fundamentals Governing the Design and Operation of Local Exhaust Systems
288.2-80	Practices for Respiratory Protection

d. National Institute of Occupational Safety and Health (NIOSH) Publications:

Manual of Analytical Methods, 2nd Ed., Vol. 1,
Physical and Chemical Analysis Method (P&CAM):

e. Underwriters Laboratories, Inc. (UL) Fire Resistance Directory Publications:

586-77 (R 1982)	Test Performance of High Efficiency Particulate, Air Filter Units

f. Steel Structures Painting Counsel Guidance Documents:

1. Surface Preparations Specifications, Partial Printing Chapters 1 and 2, 1989
2. SSPC Guide 6I (CON)
3. SSPC Guide 7I (DIS)

F. All regulations by the above and other governing agencies in their most current version are applicable throughout this project. Where there is a conflict between this Specification and the cited State, Federal, or local regulations, the more restrictive or stringent requirements shall prevail.

THIS SECTION REFERS TO MANY REQUIREMENTS FOUND IN THESE REFERENCES, BUT IN NO WAY IS IT INTENDED TO CITE OR REITERATE ALL PROVISIONS THEREIN OR ELSEWHERE. IT IS THE CONTRACTOR'S RESPONSIBILITY TO KNOW, UNDERSTAND, AND ABIDE BY ALL SUCH REGULATIONS AND COMMON PRACTICES.

1.03 DEFINITIONS

A. The following definitions apply to the performance of the work of this project.

1. Action Level: An airborne concentration of lead above 30 micrograms per cubic meter ($\mu g/m^3$) of air as a time weighted average (TWA) for more than 30 days per year.

2. Area Monitoring: Sampling of lead concentrations within the work area and outside the work area which is representative of the airborne concentrations of lead.

3. Clean Room: An uncontaminated change room directly adjacent to the work area having facilities for storage of employees' personal clothing and uncontaminated work clothes, materials and equipment provided when the airborne exposure to lead is above the PEL.

4. Contractor or Lead Abatement Contractor: The Sub-Contractor who is performing lead paint abatement under this Section.

5. Consultant: Environmental Consultant and its designated, authorized representatives who are under contract with the Owner to perform Lead Paint Consulting services.

6. Decontamination Area: A contained area adjacent to or connected to the abatement work area and consisting of an equipment room, shower area, and clean room which is used for decontamination of workers, materials and equipment.

7. HEPA Filter Equipment: High efficiency particulate air (HEPA) filtered vacuuming or exhaust ventilation equipment with a UL 586 filter system. Filters shall be of 99.97 percent efficiency for retaining 0.3 micrometer diameter particles.

8. Lead Containing Paint: Paint, varnish, or stain which contains lead in excess of 0.7 mg/cm^2 or 0.5% lead by weight.

9. Lead Permissible Exposure Limit (PEL): 50 $\mu g/m^3$ of air, based upon an 8-hour time weighted average.

10. PM-10 Sampling: Sampling for suspended particulate matter less than 10 microns in aerodynamic diameter.

11. Sample Location: Area or place where an air sample is collected.

12. Time Weighted Average (TWA): The TWA is an 8-hour time weighted average for the test of the concentration of lead for worker exposure.

13. TSP Sampling for Lead: Sampling for airborne total suspended particulate with lead analysis.

14. Wet Cleaning: The process of removing lead contamination from building surfaces, equipment and other objects by using cloths, mops, or other cleaning tools which have been dampened with water, and by afterwards disposing of these cleaning tools as lead contaminated wastes.

15. Work Area: A controlled-access work area which has plastic sheeting or other containment barriers erected to separate the trades.

1.04 SUBMITTALS

A. Notifications

1. Provide in proper and timely fashion, all necessary notifications to relevant federal, state, and local authorities and obtain and comply with provisions of all permits or applications required by the work specified, as well as make all required submittals required under those auspices. Contractor shall indemnify Owner and Environmental Consultant from, and pay for all claims resulting from failure to adhere to these provisions. Costs for all permits, applications, and the like are to be assumed by Contractor.

B. Provide five (5) copies of the following Submittals at the Pre-Construction Conference for the review of the Owner, Environmental Consultant and General Contractor:

1. Copies of all notifications, permits, applications, licenses and like documents required by Federal, State, or local regulations and this specification obtained or submitted in proper fashion,

2. Copies of written medical opinions for each employee who may be occupationally exposed to lead as required by 29 CFR 1926.62 (j)(3)(v),

3. Copies of supervisors' and workers' training certificates,

4. Record of successful respirator fit testing performed by a qualified individual within the previous 6 months for each employee to be used on this project with the employee's name and social security number with each record,

5. Employer's Lead Compliance Program as required by 29 CFR 1926.62, including proposed respiratory protection program and medical monitoring for all employees throughout all phases of the job, including make, model and NIOSH approval numbers of respirators to be used; worker orientation plan; written description of all proposed procedures, methods, or equipment to be utilized, including those that may differ from the Contract Specifications. In all instances, Contractor must comply with all applicable federal, state and local regulations.

6. Proposed number and type (i.e., hazardous waste or non-hazardous waste, open top, front loading, etc.) of dumpsters for waste, proposed location(s),

7. A list of all equipment to be used on site, by make and model,

8. Chain of Command of responsibility at work site including supervisors and competent person, their names, resumes and certificates of training and phone numbers,

9. List of total number of supervisors and workers intended to be assigned to the project, including name and deleading qualifications,

10. Material Safety Data Sheets on potentially hazardous materials to be used on the project,

11. Waste Disposal Plan which describes the waste stream and the disposal means (i.e. landfill, recycle, etc.) and includes the name, address, and ID number of the proposed hazardous waste hauler, waste transfer route, and proposed disposal reclamation or treatment facility,

12. Name and address of the proposed construction debris disposal site,

13. Construction schedule including sequence of critical work.

No work of the project will be allowed to begin until the Pre-Construction Submittals as listed herein are accepted by Owner, General Contractor, and Environmental Consultant. Any delay caused by the Contractor's refusal to submit this documentation in a timely fashion does not constitute a claim for extra compensation or a time extension.

C. Submit the following to the Owner, General Contractor and Environmental Consultant as a Post-Construction submittal package:

1. Copies of waste manifests and receipts acknowledging disposal of all lead waste material from the project, showing delivery date, quantity, and appropriate signature of landfill's authorized representative,

2. DEP approval for all waste reduction techniques, if utilized,

3. A notarized copy of the daily list of workers and site entry-exit logbook,

4. All personnel monitoring results,

5. All TCLP testing results.

1.05 GENERAL WORK PROCEDURES

A. Work shall be carried out in sequential phases. Inspection and approval of each phase by the Consultant shall be sought and gained before proceeding to the next phase and in accordance with the schedule agreed upon by Owner and General Contractor at the Pre-Construction meeting as amended. This shall include requirements for work area clearance and work area release prior to General Contractor work. As a Contract requirement, any reasonable delay caused by this requirement will not constitute a basis for claim against the Owner or Environmental Consultant. Contractor must coordinate the work of this section with the work of the General Contractor and all other trades.

B. At no time will Owner permit storage of debris generated from lead abatement activities to be stored inside buildings at the site, and any storage of materials will be subject to Owner's approval. Assure security of debris at all times.

C. The working hours for this project are set forth in RFP and Notice To Bidders.

1.06 FEES, PERMITS & LICENSES

A. The Contractor shall pay all licensing fees, royalties, and other costs necessary for the use of any copyrighted or patented product, design, invention, or process in the

performance of the work specified in this section. The Contractor shall be solely responsible for costs, damages, or losses resulting from any infringement of these patent rights or copyrights. The Contractor shall hold the Owner and Environmental Consultant harmless from any costs, damages, and losses resulting from any infringement of these patent rights or copyrights. If the Contract Specification requests the use of any product, design, invention, or process that requires a licensing, patent or royalty fee for use in the performance of the job, the Contractor shall be responsible for the fee or royalty fee and shall disclose the existence of such rights.

B. Contractor shall be responsible for costs for all licensing requirements, where applicable and notification requirements, and all other fees related to the Contractor' s ability to perform the work in this Section.

C. Secure all necessary permits for work under this Section, including hauling, removal, and disposal, fire, and materials usage, or any other permits required to perform the specified work.

1.07 CLEAN-UP

A. Maintain the work site in a neat and orderly manner at all times, so as not to interrupt or infringe upon the work of other trades.

B. Comply with all requirements for release of work areas as described in the project specification.

C. It is the prerogative of the Owner and Environmental Consultant to inspect whenever deemed necessary and the Contractor is responsible for meeting and correcting any deficiencies discovered which do not meet the current applicable regulations and requirements of these specifications.

1.08 COORDINATION

A. Extend full cooperation to Owner in all matters involving the use of Owner's facilities. At no time shall Contractor cause or allow to be caused conditions which may cause risk or hazard to the general public or conditions that might impair safe use of the facility. The use of the facility's electricity, water or like utilities by the Contractor shall be as specified in RFP and Notice To Bidders.

B. The Deleading Contractor will coordinate the scheduling and the use of platform/scaffolding/lifts with the Asbestos Abatement and Demolition Contractors in the performance of the work of this section.

C. Coordinate the work of this section with that of all other trades. Phasing and scheduling of this project will be subject to the approval of the Owner. The work of this Section shall be scheduled and performed so as not to impede the progress of the project as a whole. Work shall not proceed in any area without the express consent of the Owner. The Contractor shall be available within 24 hours notice for additional work if after acceptance of the work it is found that complete coatings and debris removal and cleaning was not achieved from the initial work effort as determined by the Owner and Environmental Consultant.

D. The proposed schedule for the work in this Section shall show the time involved from

start to finish of operations, including preparation, removal, clean-up, Environmental Consultant's inspections and de-mobilization portions of the job.

E. A final schedule shall then be prepared and coordinated with the Owner, Environmental Consultant, General Contractor and the Contractor. The final scheduling shall be submitted in writing prior to the commencement of work.

F. Complete activities in the phases of the final schedule agreed upon by Owner, General Contractor and Environmental Consultant. The work must be completed in a continuous, uninterrupted operations.

G. Unless specifically authorized by the Owner, the work of this project shall be conducted according to the hours established in RFP and Notice To Bidders.

H. Inspections by Environmental Consultant: The Environmental Consultant will perform visual inspections during the work of this section, as described below. Contractor shall not proceed with work until Contractor has received Consultant's approval at the stages identified below:

1. Prior: Prior to commencement of lead paint abatement to inspect containment/controlled area and critical barriers.

2. During: Prior to the commencement of a proposed alternative method other than specified.

3. Post Inspection: At the completion of work and final clean-up, prior to clearance or removal of any critical barriers and decontamination unit from the work area.

4. Waste Removal Inspection: Prior to removal of hazardous waste from the site, Owner and Environmental Consultant will inspect the quantity and type.

1.09 AUTHORITY TO STOP WORK

A. The Owner and Engineer have the authority to stop the lead abatement work at any time the Owner or Engineer determines either personally or through the services of the Owner's retained Consultant that conditions are not within the specifications and applicable regulations. The stoppage of work shall continue until conditions have been corrected and corrective steps have been taken to the satisfaction of the Consultant. Standby time required to resolve violations shall be at the Contractor's expense, and shall not be cause for extending the completion date.

1.10 EMERGENCY PRECAUTIONS

A. The Contractor shall establish emergency and fire exits from the work area.

B. When an injury occurs, the Contractor shall stop work until the injured person has been removed from the work area.

1.11 DISPOSAL OF WASTE MATERIAL

A. General

1. Contractor and transporting contractor will be required to comply with the Resource Conservation and Recovery ACT (RCRA) and with all applicable state and local regulations.

2. Contractor shall be responsible for disposing of all waste determined by Toxicity Characteristic Leachate Procedure (TCLP) to be hazardous. If TCLP testing has not been performed, the Contractor shall be responsible for testing the waste.

3. Contractor shall comply with all EPA regulations.

PART 2 - PRODUCTS

2.01 GENERAL REQUIREMENTS

A. The Contractor shall deliver all materials and equipment to the site in the original containers bearing the name of the manufacturer, and details for proper storage and use.

B. All materials or equipment delivered to the site shall be unloaded, temporarily stored, and transferred to the work area in a manner which shall not interfere with other trades working in the area.

C. Unloading and temporary storage sites, and transfer routes, must be approved in advance by the owner.

D. Damaged or deteriorated materials may not be used and must be promptly removed from the premises. Material which becomes contaminated shall be packaged and legally disposed in an approved, secure landfill.

2.02 MATERIALS

All materials and equipment proposed to be used on this project shall be subject to the acceptance of the Owner and the Environmental Consultant. The list of required materials shall include, but not necessarily limited to the following:

A. Fire retardant polyethylene sheeting, minimum thickness of six (6)-mil.

B. Plastic bags, minimum thickness of six (6)-mil.

C. Duct Tape, up to 3 inch width

D. Lead Warning Signs, as required by Section 3.08 and OSHA Hazard Communication requirements.

E. Flexible duct for ventilation units (if required)

F. Spray adhesive, fire retardant

G. Personal Protective Equipment, NIOSH approved respirators

H. Ventilation units with HEPA filtration and exhaust fans.

I. HEPA vacuums

J. Trisodium-Phosphate (TSP) and product data

K. Cloth tarpaulin

2.03 TOOLS AND EQUIPMENT

A. Transportation Equipment: Transportation equipment, as required, shall be suitable for loading, temporary storage, transporting, an unloading waste without exposure to persons or property. All over-the-road transportation equipment must carry the appropriate hazardous waste transport licenses and insurance.

B. Vacuum Equipment: All vacuum equipment utilized in the work area shall utilize HEPA filtration systems.

C. Water Sprayer: The water sprayer shall be an airless or other low pressure sprayer for water application.

D. Other Tools and Equipment: The Contractor shall provide other suitable tools including but not limited to rounded edge shovels, rakes, brooms, and carts.

E. The Contractor shall provide ground fault circuit interrupters (GFCI) to protect all electrical cord and connections.

F. Approved lighting equipment for use in the work area.

G. Scaffolding/Platforms/Lifts: Scaffolding, as required to accomplish specified work, shall meet all applicable Federal, State and local safety regulations and used in accordance with manufacturer' s specifications.

PART 3 - EXECUTION

3.01 SCHEDULING

A. The Contractor shall coordinate all scheduling with the Owner and General Contractor. A schedule of work shall be submitted to the Owner, prior to contract performance.

3.02 UTILITIES

A. Provide all necessary connections for temporary utilities in the workplace during work. Shut down and disconnect all electrical power to the work area so that there is no possibility of reactivation and electrical shock during the work. The temporary electrical power shall be in accordance with all OSHA requirements.

3.03 IDENTIFICATION OF HAZARDS

A. Prior to any work involving lead containing items, the contractor shall identify all work activities in which a worker may be occupationally exposed to lead.

B. The Contractor shall initially determine if any worker may be exposed to lead above the action level.

3.04 BARRIERS AND ISOLATION AREAS

All lead abatement work areas shall remain isolated, with the use of a Class 3 Containment, from all other trades on the project and remain inaccessible to the public. Contractor shall monitor the access to the lead abatement work areas. The below listed items are required to control the generation of lead-containing dust during lead abatement activities. The Contractor is ultimately responsible for cleaning all generated dust and paint debris from abatement operations and must maintain work areas free from lead dust generated from lead abatement activities.

A. Signs shall be posted at all approaches to the work area warning that work involving lead is being conducted in the vicinity. Signs shall be in bold lettering not smaller than two inches tall.

B. Barriers shall not be removed until the work areas are thoroughly cleaned and approved by the Consultant.

3.05 APPROVALS AND INSPECTIONS

A. All temporary facilities, work procedures, equipment, materials, services, and agreements must strictly adhere to and meet this Section along with EPA, OSHA, regulations and recommendations as well as federal, state, and local regulations. Where there exists overlap of these regulations, the most stringent one applies. All work performed by the Contractor is further subject to approval of the Owner and/or Environmental Consultant.

3.06 PERSONNEL SAMPLING – CONTRACTOR

A. Perform personnel air sampling during all work of this Section to determine worker exposure limits. The results of such sampling shall be posted, provided to individual workers, and submitted to Owner and Environmental Consultant as described herein.

B. Provide sampling to check personal exposure levels. Representative sampling shall be taken for the duration of the work shift or for eight hours, whichever is less. Personal samples need not be taken for repeated working conditions if working conditions remain unchanged, but must be taken every time there is a change in the removal operation, either in terms of the location or the type of work. Sampling will be used to determine eight-hour Time-Weighted-Averages (TWA). Personal sampling shall be as outlined in OSHA Standard 29 CFR 1926.62.

C. Air sampling results shall be transmitted to the Owner and individual workers available at the job site in written form no more than forty-eight (48) hours after the completion of a sampling cycle. The reporting document shall list each sample's result, sampling time and date, personnel monitored and their social security numbers, flow rate, sample duration, sample yield, cassette size, and analyst' s name and company, and shall include an interpretation of the results. Air sample analysis results will be reported in micrograms/cubic meter ($\mu g/m^3$).

D. The Contractor's testing lab shall be AIHA accredited for analysis of metals. Contractor shall submit for Owner' s review and acceptance the name and address of the laboratory, certification(s) of AIHA accreditation for metal analysis, listing of relevant experience in air lead analysis, and presentation of a documented Quality Assurance and Quality Control program.

E. Air monitoring frequency will be established in accordance with the requirements set forth in 29 CFR 1926.62.

3.07 WORK PROCEDURES

A. The contractor shall initiate, and continue, sufficient engineering and work practice controls, as described in the Contractor' s Lead Compliance Program, to reduce and maintain worker exposures to lead at or below the Action Level.

B. In order to avoid possible exposure to dangerous levels of lead and to prevent possible contamination of areas outside the demarcated work area, work shall follow the general guidelines listed below:

1. Construct and maintain a worker decontamination shower facility on-site during all phases. Showers must be equipped with hot and cold running water, soap for washing, and disposable towels. The contractor shall construct a two-chamber decontamination area with a

clean room equipped with soap, clean water, clean towels.

2. At no time shall a worker entering the work area go further than the Clean Room without proper respiratory protection and protective clothing. Before leaving the work area, the worker shall remove all gross contamination, debris and dust from the coveralls by completely HEPA vacuuming before leaving work area.. When leaving the work area, the worker shall not remove his/her respiratory protection until he/she has reached the shower facility and has completely washed off the respirator, and head/face shield, if present.

3. All equipment used by the workers inside the work area shall be either left in the work area or thoroughly decontaminated before being removed from the area. Extra work clothing/shoes (in addition to the disposable suits supplied by the Contractor) shall be left in the clean area until the completion of work in that area. The clean area shall be cleaned of all visible debris and disposable materials daily.

4. All persons leaving the removal area must remove their personal protective equipment before leaving the containment. Coveralls shall be removed " inside out" to minimize the dispersal of lead dust.

5. Under no circumstances shall workers or supervisory personnel eat, drink, smoke, chew gum, or chew tobacco in the work area; to do so shall be grounds for the Environmental Consultant to stop all removal operations. Only in the case of life threatening emergency shall workers or supervisory personnel be allowed to remove their protective respirators while in the work area. In this situation, respirators are to be removed for as short a duration as possible.

3.08 PRE-ABATEMENT REQUIREMENTS

A. General

1. Prior to the commencement of any abatement procedures, the work area critical barriers and entrance shall be sealed as described in this section.

2. Contractor shall perform pre-cleaning of the work area's horizontal surfaces. Pre-cleaning shall be performed by HEPA vacuuming surfaces.

3. Contractor shall build a containment around area where paint removal will occur within the "Limits of Painting", and shall seal decking/platform/curtains of work area with two layers of six-mil polyethylene sheeting. All seams in the polyethylene sheeting shall be sealed. Work area barriers and isolation shall be as specified SSPC Class 3 specifications and this section.

B. Barriers and Isolation Areas

For all abatement activities identified as lead abatement, Contractor shall comply with the following:

1. Class 3 containment as defined by SSPC Guide 6I (CON).

2. The entrance to the work area shall be sealed off by taping two layers of six mil polyethylene sheeting. One sheet shall be taped on all four sides covering the entrance and slit vertically down the center to allow workers to pass through. The second layer of sheeting shall be taped over the top of the entrance and hang down to fully cover the first layer of slit poly in such a manner as to allow air to only flow into the contained work area from other outside areas. The second layer of polyethylene sheeting shall act as an airlock in the event the work area ventilation should shut down temporarily.

3. A clean area adjacent to the work area shall also be constructed consisting of 6-mil polyethylene sheets covering the "walls" and decking. This clean area shall be of sufficient size for workers to decontaminate and change into clean clothing.

4. Clean area shall be equipped with water for workers to decontaminate with upon exit of the work area.

5. Signs shall be posted at all approaches to the work area warning that deleading work is being conducted in the vicinity. Signs shall be in bold lettering not smaller than two inches tall and shall read:

WARNING:
LEAD PAINT REMOVAL HAZARD
UNAUTHORIZED ENTRY PROHIBITED

NO SMOKING, EATING, OR DRINKING
ALLOWED IN THE WORK AREA

6. Contractor shall place two layers of six mil polyethylene sheeting over the floor of the Class 3 work area to be removed daily after HEPA-vacuuming and wet cleaning has been performed on the floor surfaces. Environmental Consultant may inspect this cleaning procedure at any time and require additional cleaning if visual debris has not been removed during cleaning. .

7. The Contractor shall maintain polyethylene barriers, and a clean area as long as needed for the safe and proper completion of the work. Any breeches in the work area barriers shall be corrected by the Contractor at the beginning of each work day and as necessary during the workday with such breeches reported immediately to the Owner. Work will not be allowed to commence until all barriers are in place and acceptable to the Environmental Consultant.

8. Barriers shall not be removed until the work areas are thoroughly cleaned as specified in this Section, all debris has been properly bagged and removed from work areas, and the Consultant's visual clearance has passed in accordance with provisions detailed herein.

9. All debris must be properly bagged and removed from work areas daily.

3.09 ABATEMENT METHODS

A. Abatement - General

It is the intent of this Section to describe methods available to the Contractor to achieve coatings and debris removal, as required in the Scope of Work. The available abatement methods included herein are as follows:

- Power Tool Cleaning with Localized Collection at Point of Cleaning according to SSPC Specifications SP-11-87T.
- Alternative methods may be proposed as described in the Scope of Work, item B.5.

1. As part of paint removal abatement processes, all visible debris and any excess or run-off paint shall be removed from the structure or adjacent structures by Contractor.

2. Exhaust ventilation shall be provided by Contractor as needed to reduce employee exposure levels to or below the PEL.

3. Feasible engineering controls (i.e., misters, ventilation with HEPA filtration) shall be implemented by Contractor as requested by Owner's Representative, to minimize the possibility of contamination of areas adjacent to the work area.

4. Additional safety requirements include the use of face shields and work gloves covering the hands and arms to the shoulders are required.

B. Power Tool Use

1. Power Tools and other paint removal process products must meet Environmental Consultant's approval for HEPA shroud, emissions control and other worker safety issues.

2. Power equipment (generators, power supplies) shall be located in a location outside the work area containment as agreed by Owner.

3. Workers shall wear sufficient hearing protection during all coatings and debris removal processes.

4. Coatings and debris removal shall be to the bare metal substrate. Any remaining paint film shall be removed via repeated needlegun process or wet scouring of the metal surface.

5. Contractor shall provide daily clean-up of all debris generated.

3.10 ENVIRONMENTAL IMPACT TESTING AND INSPECTIONS

A. Ambient Air Monitoring

1. The Owner shall be responsible for performance of all ambient air monitoring required in accordance with 40 CFR 50.12, " National Primary and Secondary Ambient Air Quality Standards for Lead" . The Owner shall be responsible for retaining a qualified Environmental Consultant, selected by ET Environmental for performance of the ambient air monitoring services.

2. Air concentrations of lead particulate, as measured by High Volume sampling for Total Suspended Particulate (TSP) Lead and particulate matter in the 10 micron size (PM10) concentrations, as measured by High volume PM10 samplers, shall not exceed standards set in 40 CFR 50.12 " National Primary and Secondary Ambient Air Quality Standards for Lead" .

3. Ambient air monitoring during the work of this project shall be assessed utilizing PM10 and TSP high volume samplers as follows:

   a. Background Analysis (prior to commencement of work)

      i. 2 (8-hour) samples per day of each sample type for a minimum of 2 days

   b. During Lead Abatement

      i. 2 (8-hour) samples of each sample type per day during lead abatement

4. All PM-10 samples shall be analyzed in accordance with 40 CFR, Part 50, Appendix G and TSP for lead samples shall be analyzed in accordance with 40 CFR, Part 50, Appendix J.

5. All sample results shall be posted at the site within 48 hours of the conclusion of sample collection, excluding weekends or holidays.

6. In the event TSP/Lead emissions exceed 13.5 micrograms per cubic meter of air (mg/m^3) or the PM-10 emissions exceed 450 mg/m^3, the job shall be shut-down until a corrective procedure can be implemented, authorized by the Owner's representative(s).

3.11 STORAGE OF WASTE

Use of waste containers on site shall be controlled under the following requirements:

A. Location of waste containers on site shall be coordinated with the Contractor, subject to Owner' s approval.

B. The waste containers lined shall be lined with two layers of six-mil polyethylene sheeting, be solid, enclosed containers, locked and sealed at all

times. This requirement applies to waste classified as hazardous based on TCLP testing.

C. Contractor shall comply with all federal, state, and local regulations and ordinances regarding lead waste storage.

PART 4 - MEASUREMENT AND PAYMENT

4.01 MEASUREMENT

A. Lead abatement, waste disposal and transportation of waste, whether hazardous or non-hazardous, will not be separately measured for payment, but the cost of which shall be included in the base bid price.

4.02 PAYMENT

A. No separate payment will be made for lead abatement or transportation and disposal of hazardous or non-hazardous debris.

END OF SECTION

ETENVIRONMENTAL
CORPORATION

KINGSBRIDGE ARMORY ROOF REHABILITATION PROJECT
Survey of Biological Contamination
-A visual inspection for avian fecal presence-



Date Prepared: *September 15, 2000*

Prepared for: *New York City Economic Development Corporation*
110 William Street
New York, NY 10038

Prepared by: *ET Environmental Corporation*
3424 Peachtree Road
Suite 200
Atlanta, GA 30326

Written by: *George Pineda, CIH, CHMM*
Piotr Chmielinski, M.S., CIH

EXECUTIVE SUMMARY

ET Environmental Corporation has conducted a limited examination of the building roof and adjacent areas for deposition of bat guano or avian fecal matter (bird droppings). Findings from this limited examination are presented here along with recommendations for handling special site conditions encountered during the abatement of other hazards and during general renovation activities.

Findings of this survey include significant accumulations of bird droppings on the steel roof trusses. These accumulations are assumed to contain *Cryptococcus neoformans* and may contain *Histoplasma capsulatum* or related organisms.

This report is submitted on the 15th day of September in the Year 2000 by:

George Pineda, CIH, CHMM

Piotr Chmielinski, M.S., CIH

Table of Contents

INTRODUCTION **4**

PROJECT DESCRIPTION 4
SURVEY OBJECTIVE 4

FINDINGS **4**

CONCLUSIONS/RECOMMENDATIONS **4**

Introduction

Project Description

The property located at 29 West Kingsbridge Road was surveyed at the request of the New York City Economic Development Corporation. The building is located in Bronx, New York. The building is a 900,000 square foot building previously used as an armory.

A limited survey of the roofing area and adjacent areas was conducted by ET Environmental on August 10, 2000. This survey was conducted in order to determine whether any visible evidence of bat guano or avian fecal matter (bird droppings) is present within the roof area of the Kingsbridge Armory. This survey was conducted prior to roof replacement.

Survey Objective

The objectives of this limited survey are:

1) Document site conditions related to bat guano or avian fecal matter (bird droppings), present within the roof area of the Kingsbridge Armory, and convey these site conditions to prospective contractors and other parties prior to the receipt of bid proposals.

2) List and discuss the potential for bat guano or avian fecal matter (bird droppings) to impact the scope of contractor work and generally describe the responsibility of contractors to design and perform tasks in a manner that will not adversely impact occupants of the building during building renovation.

FINDINGS

Accumulations of bird drippings were observed on the top of steel roof trusses. These accumulations are assumed to contain *Cryptococcus neoformans* and may contain *Histoplasma capsulatum* or related organisms.

CONCLUSIONS/RECOMMENDATIONS

Findings of this survey include accumulations of bird droppings on the steel roof trusses. These accumulations are assumed to contain *Cryptococcus neoformans* and may contain *Histoplasma capsulatum* or related organisms.

When work activities, including the removal of bird droppings, disturb significant deposits of bird droppings, particulate can be released that contains pathogenic microorganisms and care shall be taken not to expose workers to these particulates. Engineering controls, including exhaust

ventilation and dust suppression are important for limiting exposure. In areas of significant accumulations of bird droppings, personal protective equipment (PPE) should be used including proper respiratory protection, protective clothing and footwear.

When significant deposits of bird droppings are located within areas where asbestos abatement is required, the precautions taken by abatement contractors will be sufficient to protect workers from exposure to bioaerosols. During the design of the asbestos abatement project, the containment shall be extended to include those areas where bird droppings are prevalent.

If significant accumulations of droppings are found outside asbestos containment zones, workers should wear the appropriate PPE, access to the work areas shall be limited, and droppings shall be placed in 6 mil poly bags for disposal. They may be disposed as general construction refuse.

ETENVIRONMENTAL
CORPORATION

KINGSBRIDGE ARMORY ROOF REHABILITATION PROJECT
ATTACHMENT A
ENVIRONMENTAL SURVEY REPORT PREPARED BY ATC



Kingsbridge Armory Roof
29 West Kingsbridge Road
Bronx, New York

Environmental Survey of:	KINGSBRIDGE ARMORY 29 WEST KINGSBRIDGE ROAD BRONX, NY 10468
Prepared for:	ET ENVIRONMENTAL CORPORATION 3424 Peachtree Road, NE Suite 200 Atlanta, GA 30326
Prepared by:	ATC ASSOCIATES INC. 104 East 25th Street, 10th Fl. New York, New York 10010
ATC Project #:	75018-0001
Report Date:	August 24, 2000

TABLE OF CONTENTS

Page

EXECUTIVE SUMMARY 1
INTRODUCTION 3
STANDARDS OF CARE 3
ASBESTOS - SURVEY 4
ASBESTOS – SURVEY FINDINGS 6
LEAD – SURVEY 9
LEAD – SURVEY FINDINGS 10
LEAD – SURVEY (TARGET RANGES) 11
LEAD SURVEY FINDINDS (TARGET RANGES) 11
FLUORESCENT AND HIGH INTENSITY LIGHTING/BALLASTS 12
DEPH CONTAINING BALLASTS 13
MERCURY CONTAINING LAMPS 14
STORAGE TANKS 14
SURVEY LIMITATIONS 15
CONCLUSIONS AND RECOMMENDATIONS 16

APPENDIX A ..... SAMPLE ANALYSIS RESULTS IN TABULAR FORM
APPENDIX B ..... BULK SAMPLE RESULTS, COC AND LAB ANALYSIS SHEETS
APPENDIX C ..... LABORATORY ACCREDITATIONS
APPENDIX D ..... ASBESTOS CONTAINING MATERIALS BY LOCATION
APPENDIX E ..... XRF SURVEY DATA AND BULK SAMPLE RESULTS
APPENDIX F ..... ENVIRONMENTAL DATABASE
APPENDIX G ..... ELECTRO MAGNETIC SURVEY
APPENDIX H ..... SURVEY DRAWINGS
H.1 ..... FLOOR PLANS (ARCHITECTURAL)
H.2 ..... SAMPLE LOCATIONS (ASBESTOS BULK)
H.3 ..... ASBESTOS LOCATIONS
H.4 ..... ENVIRONMENTAL
H.5 ..... FIELD SKETCHES

VATC ASSOCIATES INC.
Copyright © 2000

EXECUTIVE SUMMARY

ATC Associates Inc. was contracted by ET Environmental Corp. to conduct a survey of the Kingsbridge Armory 29 West Kingsbridge Road, Bronx, NY. The intent was to identify asbestos containing materials, lead containing and/or lead based paints and coatings, mercury containing switches or lamps, suspect PCB (polychlorinated biphenyls) or DEHP (Di (2-ethylhexyl) phathatlate) containing light ballasts, storage tanks and stored or abandoned materials at the facility.

The survey identified an estimated fourteen thousand two hundred sixty (14,260) feet of thermal system insulation (piping, cementitious joints), thirty-three thousand six hundred sixty (33,660) square feet of flooring materials (floor tiles, linoleum) and two-hundred thirty-five thousand (235,000) square feet of roofing materials (2-tab shingles, built-up roofing, mastics). Additionally, glazing associated with the windows (interior and exterior) and caulking material associated with windows and exterior joints, seams and cracks was identified as asbestos containing materials. Plaster surfaces primarily walls and ceilings were tested throughout the armory and were determined to **not** be an asbestos containing material.

The survey confirmed lead at detectable levels and above for each substrate as follows; 59% of brick, 45% concrete, 73% metal, 89% plaster and 56% wood. Substrates were distinguished by and identified by the exposed coating color. However, variance of lead results within a single testing combination particularly gray painted concrete substrate indicate that the lead containing layer(s) occur below the exposed common layer. Therefore, the generally poor condition of painted surfaces combined with the inability to distinguish painted components by the exposed color all paint should be considered lead containing for purposes of OSHA compliance, waste stream management and environmental dust control.

Copyright © 2000

No mercury containing switches were observed. Ballasts inspected at various locations of the Armory were found to be not labeled as to content or in poor condition, therefore all ballasts were considered PCB or DEHP containing. An estimated six hundred fifty (650) light fixtures, one thousand two hundred fifty (1,250) bulbs/tubes, seven hundred (700) ballasts and one hundred nine (109)metal halide lights were observed. All PCB/DEHP-contaminated materials should be incinerated, mercury containing lighting lamps, such as: Fluorescent, Mercury Vapor, and High Intensity Discharge lamps (including Metal Halide lamps, High Pressure Sodium lamps, and Low Pressure Sodium lamps) should be disposed through a complete recycling process.

The visual inspection of the Armory grounds indicated that at least four underground storage tanks existed at one time as determined by identified vent pipes and fill ports. Regulatory database review identified five underground storage tanks and two aboveground storage tanks associated with the Armory. An electro-magnetic survey of suspect areas indicated that two buried tanks might exist in the garage parking area. Presumably, these could be the closed tanks identified as tank 1 –diesel and tank 2- unleaded gasoline. Additionally, the survey identified seven additional aboveground 275-gallon storage tanks in the basement not identified in the regulatory database. Tanks 1 and 2 appear to have been closed and abandoned in place, which can be verified by test pits. Additional investigation is required to ascertain the disposition of tanks 3 through 7. The seven aboveground storage tanks identified by the survey need to be examined/tested for product type, content and eventual disposition.

Throughout the Armory, various paints, solvents and maintenance products were observed that would require consolidation and disposal. Abandoned refrigeration/air conditioner units may contain CFC compounds and require reclamation prior to disposal. Several animal/bird carcasses and small quantities of avian excreta were observed in localized areas, disturbance of these items would require personal protective equipment.

Copyright © 2000

INTRODUCTION

ATC Associates Inc. was contracted by ET Environmental Corp. to conduct a survey of the Kingsbridge Armory 29 West Kingsbridge Road, Bronx, NY. The intent was to identify asbestos containing materials, lead containing and/or lead based paints and coatings, mercury containing switches or lamps, suspect PCB (polychlorinated biphenyls) or DEHP (Di (2-ethylhexyl) phathatlate) containing light ballasts, storage tanks and stored or abandoned materials at the Kingsbridge Armory.

Messrs James Ruchalski and Jay Dupay of ATC performed the asbestos survey. Mr. Dupay holds certifications from the New York City Department of Environmental Protection as an Asbestos Investigator and the New York State Department of Labor as an Asbestos Inspector and will be the inspector of record for all filings. Mr. Ruchalski holds certification from the New York State Department of Labor as an Asbestos Inspector. Mr. Richard Edwards and Maraina Medinets performed the XRF survey. The survey was performed from July 24 through August 22, 2000.

STANDARDS OF CARE

ATC Associates Inc.'s work was performed in a professional manner with the best interest of our client in mind. Our objective was to perform our work with care, exercising the customary skills and competence of consulting professionals in the relevant disciplines. The conclusions presented in this report are professional opinions based upon visual observations of the site and laboratory results from samples collected and analyzed.

ATC ASSOCIATES INC.
Copyright © 2000

The opinions and recommendations presented herein apply to site conditions existing at the time of our observations. ATC Associates Inc. cannot act as insurers, and no expressed or implied representation or warrant is included or intended in our report except that our work was performed, within the limits prescribed by our clients, with the customary thoroughness and competence of our profession at the time and place the services were rendered. This report is designed to generally identify the accessible recognized environmental materials identified in the introduction at the facility

ASBESTOS – SURVEY

Guidelines used for the survey were established by the Environmental Protection Agency (EPA) in the Guidance for Controlling Asbestos Containing Materials in Buildings, Office of Pesticides and Toxic Substances, Doc 560/5-85-024, and 40 CFR Part 763, Asbestos Hazard Emergency Response Act (AHERA).

Field information was organized in accordance with the AHERA methodology of homogenous area (HA). During the survey, reasonable effort was made to identify all locations and types of ACM materials associated with the scope of work. Multiple samples of homogeneous materials were chosen at random. However, due to inconsistencies of a manufacturer's processes and the contractor's installation methods, materials of similar construction may contain various amounts of asbestos. Further, some materials that were not originally specified to contain asbestos may in fact contain this mineral. For example, cementitious pipe insulation and plaster were frequently mixed with asbestos at the construction site for ease of application. Locating all asbestos materials can only be definitively achieved by conducting exploratory demolition and sampling every section of pipe insulation, fitting or valve covering, fireproofing, and other suspect ACM.

Copyright © 2000

Bulk samples of suspect ACM were analyzed using polarized light microscopy (PLM) coupled with dispersion staining, as described in 40 CFR Part 763 and the National Emissions Standard for Hazardous Air Pollutants (NESHAP). NESHAP is the standard industry protocol for the determination of asbestos in building materials. A suspect material is immersed in a solution of known refractive index and subjected to illumination by polarized light. The color displays that result is compared to a standardized atlas whereby the specific variety of asbestos is determined. It should also be recognized that PLM is primarily a qualitative identification method whereby asbestos percentage, if any, is estimated. While EPA, New York State; and New York City regulations governing ACM consider materials containing greater than 1-percent as asbestos, accurately quantifying asbestos content below 5-percent has been shown to be unreliable. Without additional and more sophisticated analysis, using transmission electron microscopy (TEM), a 1-percent content or less of asbestos in a building material sample may still result in an exposure or possible respiratory hazard should the material be indiscriminately demolished. Therefore, for identification and appropriate asbestos management, ATC recommends that any detected asbestos in a suspect material using PLM be considered asbestos. For those materials revealing no asbestos using PLM, TEM analysis should be conducted for confirmation.

The New York State Department of Health has revised the PLM Stratified Point Counting Method. The new method, "Polarized Light Microscopy Methods for Identifying and Quantifying Asbestos in Bulk Samples" can be found as item 198.1 in the Environmental Laboratory Approval program (ELAP) Certification manual. The method specifies a procedure of analysis for bulk samples that fall into the category of "Non-friable Organically Bound" (NOB). This category includes any sample in a flexible to rigid asphalt or vinyl matrix (floor tiles, mastic, roofing shingles, roofing felt, etc.). Additional materials that may fall into this category are textured paints and stucco, pipe valve and joint packing, and a variety of other applications. These samples must be "ashed" in a muffle furnace at 480-degrees Celsius (to remove organic matrix), treated with acid (to remove any mineral carbonate), and filtered through a 0.4-micron filter before being analyzed by PLM. The sample must be weighted between each of these steps to track the percent loss of organic matrix.

Copyright © 2000

ELAP has determined that analysis of NOB materials is not reliably performed by PLM. Therefore, if PLM yields results of 1-percent asbestos or less, the result must be confirmed by TEM. Bulk samples that undergo TEM analysis use the sample reduction methodology stated above for NOB analysis by PLM. ELAP certified laboratories must include the following statement with their PLM analysis results for each "inclusive" (1-percent or less asbestos) NOB sample: "Polarized-light microscopy is not consistently reliable in detecting asbestos in floor coverings and similar non-friable organically bound materials. Before this material can be considered or treated as non-ACM, confirmation must be made by quantitative transmission electron microscopy".

Selected samples initially analyzed by Polarized Light Microscopy which yielded a negative PLM result and which are classified as a "non-friable" material, were then re-analyzed utilizing Transmission Electron Microscopy methodology described above. The laboratory performing both these analysis procedures was ATC Associates Inc., located at 104 East 25th Street, New York, New York. The following laboratory accreditation's are included in Appendix C:

- National Voluntary Laboratory Accreditation Program (Lab Code 1187-00)
- New York State Environmental Laboratory Approval Program (Lab No. 10879)
- American Industrial Hygiene Association Accredited Laboratory (Lab No. 7054)

ASBESTOS – SURVEY FINDINGS

Two hundred twenty-five bulk samples were collected from representative homogeneous areas throughout the facility. Tabular summary of bulk samples is located in Appendix A with field data/chain of custody forms in Appendix B. Asbestos sample locations and schematic material drawings are located in Appendix H. Based upon visual inspection of representative materials likely to be impacted by the planned interior demolition and/or renovation and bulk sample laboratory analytical results, the following materials have been identified as **asbestos containing materials [ACM]** (greater than one percent asbestos).

Copyright © 2000

- 2-tab roof shingle
- Built-up roofing
- Tar paper underlayment
- Roofing mastics/adhesives
- Pitch pockets
- 9" x 9" floor tiles (all colors)
- Sheet linoleum
- Corrugated (aircell) pipe insulation
- Cementitious pipe joint insulation associated with corrugated (aircell) pipe insulation
- magnesia (pre-formed block) pipe insulation
- Cementitious pipe joint insulation associated with magnesia (pre-formed block) pipe insulation
- Cementitious pipe joint insulation associated with fiberglass pipe insulation (National Guard Office only)
- window glazing (interior and exterior)
- Caulking material associated with windows and exterior joints, seams and cracks

Thermal system insulation was identified primarily in exposed readily accessible locations throughout the facility as described below. However, concealed thermal system insulation was observed in interstitial wall spaces associated with bathroom fixtures and the plenum area above suspended plaster ceilings.

Sub-basement	No ACM observed
Basement	TSI located on perimeter steam, hot and cold water lines. Piping in hallways has been abated and replaced with non-ACM insulation.
Basement Mezzanine	TSI located on perimeter steam, hot and cold water lines. TSI located on steam lines parallel to hallway in ammunition storage rooms. Asbestos containing flooring in office areas on southern wall.

Copyright © 2000

Drill Floor	Perimeter steam and hot and cold water lines. Asbestos containing flooring in office areas along southern wall. Asbestos containing window caulking and glazing on all windows.
Drill Floor Mezzanine	TSI located on steam, hot and cold water lines associated with bathrooms. Asbestos containing flooring in office areas on southern wall.
Second Floor	Perimeter steam and hot and cold water lines. Asbestos containing flooring in office areas along southern wall. Asbestos containing window caulking and glazing on all windows.
Third Floor	Perimeter steam and hot and cold water lines. Asbestos containing flooring in office areas along southern wall. Asbestos containing window caulking and glazing on all windows.
Roofs	Built-up and two tab shingle roofing including underlayment, mastics, flashings and adhesives. Mastics, flashing material, adhesives and caulking on gable ends, clerestory bands and parapets.

The survey identified the following estimated quantities of asbestos containing thermal system insulation (piping, cementitious joints), flooring materials (floor tiles, linoleum) and roofing materials (3-tab shingles, built-up roofing, mastics) within the survey boundaries.

Level	Thermal System Insulation (Linear Feet)	Flooring Material (Square Feet)	Roofing (Square Feet)
Basement	7,410	300	-
Basement Mezzanine	2,275	1,000	-
Drill Floor	3,540	6,460	-
Second Floor	675	17,500	-
Third Floor	210	8,400	-
Fourth Floor	150	-	-
Roofs	-	-	235,000
Totals	**14,260**	**33,660**	**235,000**

A detailed table of asbestos containing materials by area is located in Appendix D.

Copyright © 2000

Based upon visual inspection of materials determined to be impacted by the renovation program and bulk sample laboratory analytical results, the following materials are identified as **not asbestos containing materials** (less than one- percent asbestos).

- Boiler insulation'
- Breeching insulation
- Gray floor coating – drill floor
- Cementitious pipe joint insulation associated with fiberglass pipe insulation (Main armory building)
- 12" x 12" ceiling tile
- 2' x 2' ceiling tile
- 2' x 4' ceiling tile
- Joint compound
- Wall plaster – brown coat
- Wall plaster – white coat
- Ceiling plaster – brown coat
- Ceiling plaster – white coat
- Brown paper under 3-tab shingle
- Wallboard

LEAD – SURVEY (PAINTED SURFACES)

The objective of this survey was to identify existing lead-based paint on potentially impacted building surfaces during pending renovation/demolition activities. All painted components were not sampled with the XRF; rather, the survey sampled representative painted building substrates and components and based on the results assumptions as to lead content are made in this report. If questions arise as to the lead content in paint found on a specific surface not tested by ATC, additional testing may be required.

Copyright © 2000

A portable Lead Paint Analyzer manufactured by Radiation Monitoring Devices (RMD) was used to test all accessible painted components. The instrument was operated in accordance with manufacturer's instructions and XRF performance characteristic sheet (PCS). Representative readings were taken from each surface. Three calibration readings were taken before and after testing in the facility to ensure proper instrument operation. XRF results were divided into three categories: positive, inconclusive, and negative as defined by the PCS. According to the revised PCS for the RMD device, inconclusive ranges exist only for metal substrates. If the result was inconclusive, a paint chip sample was collected for laboratory analysis to determine the actual result.

LEAD –SURVEY FINDINGS (PAINTED SURFACES)

One thousand one hundred ninety building surfaces were tested with a portable X-Ray Fluorescence analyzer for lead content. Substrates tested within the Armory were; brick, concrete, metal, plaster, sheetrock, and wood. Substrates were distinguished by and identified by the exposed coating color. Bulk samples collected form the steel arch's on the drill floor confirmed lead content on the arched of between 8.92 and 56.67 %. A tabular summary of XRF survey data and bulk samples is located in Appendix E

Substrate	Shots	Shots >.4	Shots > 1	Percent of components with XRF detectable levels of lead	Percent of components with a Lead based coating
Brick	119	70	67	59%	56%
Concrete	178	80	62	45%	35%
Metal	403	295	238	73%	59%
Plaster	207	184	180	89%	87%
Sheetrock	34	0	0	0%	0%
Wood	249	140	106	56%	43%
Sub-Total	1190	769	653	65%	55%
Calibration	35				
Total	1225				

Copyright © 2000

LEAD – SURVEY (TARGET RANGES)

Waste classification of the soils/sand identified within the basement rifle and pistol ranges was performed to determine proper handling and storage requirements as well as the disposal location (i.e., either RCRA Subtitle "C" landfill or Construction and Demolition (C&D) Subtitle "D" landfill). Environmental Protection Agency's (EPA) Resource Conservation and Recovery Act (RCRA) mandates that the lead containing media be characterized as either hazardous or non-hazardous waste prior to disposal. The TCLP composite samples were representative of the various materials that constituted the waste stream. The Inspector donned disposable gloves, which were changed prior to the collection of each sample. The material was placed into a ziplock bag, sealed, and labeled with a unique identifier. A minimum of 100 grams of material was collected. A chain of custody form was completed and submitted with the samples to the laboratory.

LEAD – SURVEY FINDINGS (TARGET RANGES)

ATC collected four (4) representative four-point composite samples from the basement shooting ranges. Sample 1 was collected form Pistol Ranges 9 – 16, Sample 2 was collected form Pistol Ranges 1 – 8, Sample 3 was collected from the most recently active portion of the Rifle Ranges, Sample 4 was collected from the abandoned portion of the Rifle Ranges behind the steel back stop. Analytical results indicate that the anticipated waste stream from each of the sampled areas contain levels of leachable lead in excess of RCRA standards. All four samples contained leachable lead above 5ppm.

Sample	Location	Analytical Result)
1	Pistol Range 9 – 16	1,480 ppm
2	Pistol Range 1 – 8	655 ppm
3	Rifle Range (active)	23.9 ppm
4	Rifle Range (abandoned)	5.84 ppm

Copyright © 2000

Based on TCLP results indicating leachable levels of lead greater than 5 ppm, the waste streams generated by the removal of the soils, sands and other material are characterized as a hazardous lead containing solid waste as defined by RCRA.

FLUORESCENT AND HIGH-INTENSITY DISCHARGE LIGHTING (HID)/BALLASTS

A visual walk-through of the Armory was conducted including examination of typical fixtures to ascertain the approximate quantity of mercury containing switches, lamps and suspect PCB or DEHP containing light ballasts. A drawing identifying approximate room locations and quantities of fixtures, bulbs and ballasts in located in Appendix H. No mercury containing switches were observed. Ballasts inspected at various locations of the Armory were found to be not labeled as to content or in poor condition, therefore all ballasts were considered PCB or DEHP containing. An estimated quantity of light fixtures, bulbs and ballasts is as follows:

Level	FIXTURES	Bulbs/Tubes	Ballasts	Metal Halide Lights
Basement	185	450	300	9
Basement Mezzanine	190	300	145	-
Drill Floor	175	300	145	100
Second Floor	100	200	110	-
Third Floor	-	-	-	-
Fourth Floor	-	-	-	-
Totals	**650**	**1250**	**700**	**109**

The primary concern regarding the disposal of used fluorescent ballasts is the health risk associated with polychlorinated biphenyl's (PCBs). Human exposure to these possible carcinogens can cause skin, liver, and reproductive disorders. Fluorescent and high-intensity discharge (HID) ballasts contain a small capacitor that may contain high concentrations of PCBs (greater than 90% pure PCBs or 900,000 ppm). These chemical compounds were widely used as insulators in electrical equipment such as capacitors, switches, and voltage regulators through the late 1970s.

Copyright © 2000

The Toxic Substances Control Act (TSCA) was enacted in 1976, and subsequently banned the production of PCBs in the United States. The specific regulations governing the use and disposal of PCBs are found in Volume 40 Code of Federal Regulations (CFR) Part 761.

The proper method for disposing used ballasts depends on several factors, such as the type and condition of the ballasts and the regulations or recommendations in effect in the state(s) where you remove or discard them. TSCA specifies the disposal method for ballasts that are leaking PCBs. In addition, generators of PCB-containing ballast wastes may be subject to notification and liability provisions under the Comprehensive Environmental Response, Compensation and Liability Act of 1980 (CERCLA) (also known as "Superfund").

Identifying criteria

- All ballasts manufactured through 1979 contain PCBs.
- Ballasts manufactured after 1979 that do not contain PCBs are labeled "No PCBs."
- If a ballast is not labeled "No PCBs," assume it contains PCBs.

DEHP-CONTAINING BALLASTS

Di (2-ethylhexyl) phathatlate (DEHP) is a substance that was used to replace PCBs in certain ballast capacitors beginning in 1979. DEHP in its pure form is listed as a hazardous waste under the Resource Conservation and Recovery Act (RCRA). However, once it has been used in a lighting ballast, it is no longer hazardous as defined by RCRA. (See 40 CFR 261.33, Part 261 Appendix VII, Section 268.34, and Section 268.43.) DEHP is regulated under CERCLA--the Superfund law. The "Reportable Quantity" (RQ) of DEHP under CERCLA is 100 pounds. (See 40 CFR, Section 302.4.) This means that if you are disposing of 100 pounds or more of the material in a 24 hour period (approximately 1,600 fluorescent lighting ballasts), you are required to notify the National Response Center at (800) 424-8802. It also means that parties involved with the disposal of DEHP ballasts may be held liable under Superfund if clean up of the DEHP is required.

Copyright © 2000

Identifying criteria

- DEHP has been found in ballasts designed for the following lighting fixtures: four foot fluorescent fixtures manufactured between 1979 and 1985
- Eight foot fluorescent fixtures manufactured between 1979 and 1991
- High intensity discharge (HID) fixtures manufactured between 1979 and 1991

MERCURY-CONTAINING LAMPS

Fluorescent and high-intensity discharge (HID) lamps contain a small quantify of mercury that can be harmful to the environment and to human health when improperly managed. Mercury is regulated under RCRA, which is administered by the US Environmental Protection Agency. Under current Federal law, mercury-containing lamps such as fluorescent and HID lamps may be hazardous waste. In addition, incandescent and HID lamps may contain small quantities of lead that can also be potentially harmful to human health and the environment.

STORAGE TANKS

The visual inspection of the Armory grounds indicated that at least four underground storage tanks existed; one underground storage tank (UST) in the western parking area as evidenced by an observed fill port and possible vent line, two UST's associated with the maintenance garage as evidenced by two vent lines and one UST associated with the heating plant of the National Guard Office and garage as evidenced by an observed fill port and vent line. A database search located in Appendix F provided by Environmental Data Resources, Inc. identified five underground storage tanks and two aboveground storage tanks associated with the Armory as follows:

Tank	Product	Capacity (gallons)	Status
1	Diesel	3,000	Closed
2	Unleaded Gasoline	2,000	Closed
3	1,2 or 4 Fuel Oil	2,000	Closed
4	1,2 or 4 Fuel Oil	8,000	Closed
5	Unleaded Gasoline	225	Closed
6	Diesel	225	Unknown
7	Other	275	Unknown

Copyright © 2000

Additionally, eight additional aboveground 275-gallon storage tanks were identified in the basement southeast hallway opposite the shooting ranges, and not identified in the regulatory database.

Sanborn fire insurance maps for the years 1896, 1900, 1914, 1945, 1950, 1981, 1991, 1992, 1993, 1995 and 1996, and aerial photographs for years 1954, 1966, 1975, 1984 and 1994 provided by Environmental Data Resources, Inc. did not provide any indication of tank locations.

An electro-magnetic of suspect areas was performed by NAEVA (Appendix G) indicated that two buried tanks might exist in the garage parking area. Presumably, these could be the closed tanks identified as tank 1 –diesel and tank 2- unleaded gasoline.

SURVEY LIMITATIONS

No lighting, extensive debris, standing water and microbial growth obscure many areas throughout the facility. These limitations impeded access and restricted viewing of some materials. Access to the upper shed roof and the entire north roof was not possible during this survey.

Copyright © 2000

CONCLUSIONS AND RECOMMENDATIONS

Asbestos

Asbestos containing materials have been located throughout the Kingsbridge Armory. Asbestos containing materials identified by the survey or revealed by subsequent demolition to be asbestos containing should be removed and disposed of prior to initiation of construction activities. The removal of these materials should be conducted by a State of New York licensed asbestos abatement contractor in accordance with all applicable federal, state, and local regulations. Sufficient sample density exists from the plasters to allow ATC to prepare a New York City Department of Environmental Protection Asbestos Control Program form 5 (Not an Asbestos Project) for demolition of plaster surfaces following abatement of the asbestos containing materials.

Lead - (Painted Surfaces)

All painted surfaces and building components should be assumed to contain lead and be handled in accordance with the requirements of the OSHA Lead Exposure in Construction Standard (29 CFR 1926.62) and any other local requirements. Painted components within the Armory are in generally poor condition throughout and should be considered lead containing for purposes of OSHA compliance, waste stream management and environmental dust control.

This survey does not relieve any renovation/demolition contractors from the responsibility of:

- The Occupational Safety and Health Administration's (OSHA) Construction Industry requirements.
- The Resource Conservation and Recovery Act (RCRA) requirements for testing and disposal of lead-contaminated materials.
- Any other applicable federal, state, or local regulations.

Copyright © 2000

Lead –(Target Ranges)

All sand including wood dead stop material should be handled and disposed of as lead contaminated material.

PCB/DEHP, Mercury

All PCB/DEHP-contaminated materials should be incinerated pursuant to the U.S. Environmental Protection Agency's PCB Rules 40 CFR Part 761 and relevant state rules and regulations. All mercury containing lighting lamps, such as: Fluorescent, Mercury Vapor, and High Intensity Discharge lamps (including Metal Halide lamps, High Pressure Sodium lamps, and Low Pressure Sodium lamps) should be disposed through a complete recycling process.

Storage Tanks

Tanks 1 and 2 appear to have been closed and abandoned in place, which can be verified by test pits. Additional investigation is required to ascertain the disposition of tanks 3 through 7. The seven aboveground storage tanks identified by the survey need to be examined/tested for product type, content and eventual disposition

MISCELANEOUS

The Kingsbridge Armory is identified as a large quanity generator of hazardous/regulated waste. This registration if inactive should be closed out. Throughout the Armory, various paints, solvents and maintenance products were observed that would require consolidation and disposal. Abandoned refrigeration/air conditioner units may contain CFC compounds and require reclamation prior to disposal. Several animal/bird carcasses and small quantities of avian excreta were observed in localized areas, disturbance of these items would require personal protective equipment.

Copyright © 2000

APPENDIX A:
SAMPLE ANALYSIS RESULTS IN TABULAR FORM

Building	HA #	Bulk Sample	Material	Floor	Sample Coordinates	(Type & %)
Armory	FT1	001	Floor Tile "wood grain"	1	Rm # 1W-6	6% Chrysotile
Armory	FT1	002	Floor Tile "wood grain" 9"x 9"	1	Rm # 1W-6	NA
Armory	FT1	003	Floor Tile "wood grain" 9"x 9"	1	Rm # 1W-6	NA
Armory	MS1	004	Mastic from wood grn ft	1	Rm # 1W-6	INC
Armory	MS1	005	Mastic from wood grn ft	1	Rm # 1W-6	INC
Armory	MS1	006	Mastic from wood grn ft	1	Rm # 1W-6	INC
Armory	FT2	007	Floortile 9"x 9"	1	Rm # 1W-5	18% Chrysotile
Armory	FT2	008	Maroone	1	Rm # 1W-5	NA
Armory	FT2	009	Maroone	1	Rm # 1W-5	NA
Armory	MS2	010	Mastic maroone Floor Tile	1	Rm # 1W-5	INC
Armory	MS2	011	Mastic maroone Floor Tile	1	Rm # 1W-5	INC
Armory	MS2	012	Mastic maroone Floor Tile	1	Rm # 1W-5	INC
Armory	FT3	013	Floor tile brown 9"x 9"	1	Rm # 1E-4	5% Chrysotile
Armory	FT10	014	Floor tile brown 9"x 9"	2	Rm # 2E-3	NA
Armory	FT10	015	Floor tile brown 9"x 9"		Set #1 office	NA
Armory	MS3	016	Mastic Brown - Floor Tile	1	Rm #1E-4	INC
Armory	FT10	017	Floor tile brown 9"x 9"	2	Rm #2E-3	INC
Armory	MS10	018	Mastic brown FT		Set #1 office	INC
Armory	FT4	019	Floor Tile Black 9"x 9"	1	Rm # 1E-1	12% Chrysotile
Armory	FT4	020	Floor Tile Black 9"x 9"	1	Rm # 1E-1	NA
Armory	FT4	021	Floor Tile Black 9"x 9"	1	Rm # 1E-1	NA
Armory	MS4	022	Mastic Black - Floor Tile	1	Rm # 1E-1	INC
Armory	MS4	023	Mastic Black - Floor Tile	1	Rm # 1E-1	INC
Armory	MS4	024	Mastic Black - Floor Tile	1	Rm # 1E-1	INC
Armory	FT5	025	Floor tile - Red 9"x 9"	1	Rm # 1W-4	6% Chrysotile
Armory	FT5	026	Floor tile - Red 9"x 9"	1	Rm # 1W-4	NA
Armory	FT5	027	Floor tile - Red 9"x 9"	1	Rm #1E-2	NA

NAD - No Asbestos Detected
INC - Inconclusive by PLM
NA - Not Analysed

Building	HA #	Bulk Sample	Material	Floor	Sample Coordinates	(Type & %)
Armory	MS5	028	Mastic red	1	Rm # 1W-4	INC
Armory	MS5	029	Mastic red	1	Rm # 1W-4	INC
Armory	MS5	030	Mastic red	1	Rm #1E-2	INC
Armory	FT6	031	Floor tile - blue 9"x 9"	1	Rm # 1W-4	22% Chrysotile
Armory	FT6	032	Floor tile - blue 9"x 9"	1	Rm # 1W-4	NA
Armory	FT6	033	Floor tile - blue 9"x 9"	1	Rm # 1W-4	NA
Armory	MS6	034	Mastic blue - Floor Tile	1	Rm # 1W-4	INC
Armory	MS6	035	Mastic blue - Floor Tile	1	Rm # 1W-4	INC
Armory	MS6	036	Mastic blue - Floor Tile	1	Rm # 1W-4	INC
Shelter		037	Floor tile - white 12" x 12"	BM	Womens Shelter	INC
Shelter		038	Floor tile - white 12" x 12"	BM	Medical Office	INC
Shelter		039	Floor tile - white 12" x 12"	BM	Medical Office	INC
Shelter		040	Mastic white - Floor Tile	BM	Womens shelter medical office	INC
Shelter		041	Mastic white 12" ft	BM	Womens shelter medical office	INC
Shelter		042	Mastic white 12" ft	BM	Womens shelter medical office	INC
Armory	FT7	043	Brown Linoleum	1	Rm #1W-5	2% Chrysotile
Armory	FT11	044	Brown Linoleum	1	Rm #1W-5	NA
Armory	FT7	045	Brown Linoleum	1	Rm #1W-5	NA
Armory	FT8	046	White Linoleum	1	Rm #1W-1	INC
Armory	FT8	047	White Linoleum	1	Rm #1W-1	INC
Armory	FT8	048	White Linoleum	1	Rm #1W-1	INC
Armory	FT9	049	Black Linoleum	1	SWT #2 Upper Office	INC
Armory	FT9	050	Black Linoleum	1	1W - 1	INC
Armory	FT9	051	Black Linoleum	1	SWT #2 Upper Office	INC
Shelter		052	Tan 12" x 12" Floor Tile	BM	Womens Shelter	INC
Shelter		053	Tan 12" x 12" Floor Tile	BM	Hallway	INC
Shelter		054	Tan 12" x 12" Floor Tile	BM	Dorm #	INC

NAD - No Asbestos Detected
INC - Inconclusive by PLM
NA - Not Analysed

Building	HA #	Bulk Sample	Material	Floor	Sample Coordinates	(Type & %)
Shelter		055	Mastic 12"x 12' Floor Tile	BM	Dorm #	INC
Shelter		056	Mastic 12"x 12' Floor Tile	BM	Dorm #	INC
Shelter		057	Mastic 12"x 12' Floor Tile	BM	Dorm #	INC
Shelter		058	Void			VOID
Shelter		059	2'x 2' Ceiling Tile	BM	Womens shelter medical office	NAD
Shelter		060	2'x 2' Ceiling Tile	BM	Womens shelter medical office	NAD
Shelter		061	2'x 2' Ceiling Tile	BM	Womens shelter medical office	NAD
Shelter		062	2'x 2' Ceiling Tile	BM	Womens shelter medical office	NAD
Shelter		063	2'x 4' Ceiling Tile	BM	Womens shelter lounge	NAD
Shelter		064	2'x 4' Ceiling Tile	BM	Womens shelter lounge	NAD
Shelter		065	2'x 4' Ceiling Tile	BM	Womens shelter cafeteria	NAD
Shelter		066	2'x 4' Ceiling Tile	BM	Womens shelter cafeteria	NAD
Shelter		067	Cove Base	BM	Womens shelter cafeteria	INC
Shelter		068	Cove Base	BM	Womens shelter cafeteria	INC
Shelter		069	Cove Base	BM	Womens shelter cafeteria	INC
Shelter		070	Cove Base	BM	Womens shelter cafeteria	INC
Armory	CT1	071	2'x 4' Ceiling Tile	1	Room 1E2	NAD
Armory	CT1	072	2'x 4' Ceiling Tile	1	Room 1E2	NAD
Armory	CT1	073	2'x 4' Ceiling Tile	1	Room 1E2	NAD
Armory	CT2	074	1'x 1' Ceiling Tile	1	Room 1W4	NAD
Armory	CT2	075	1'x 1' Ceiling Tile	1	Debris on floor 1W4	NAD
Armory	CT2	076	1'x 1' Ceiling Tile	1	Debris on floor 1W5	NAD
Shelter		077	Elbow Mud	BM	Womens shelter	NAD
Shelter		078	Elbow Mud	BM	Womens shelter	NAD
Shelter		079	Elbow Mud	BM	Womens shelter	NAD
Armory	TSI1	080	Woven Pipe Wrap	2	Room 2E2	NAD
Armory	TSI1	081	Woven Pipe Wrap	2	Room 2E3	NAD

NAD - No Asbestos Detected
INC - Inconclusive by PLM
NA - Not Analysed

Building	HA #	Bulk Sample	Material	Floor	Sample Coordinates	(Type & %)
Armory	TSI1	082	Woven Pipe Wrap	2	Room 2E4	NAD
Armory		083	Woven Pipe Wrap	2	Room 2E5	NAD
Armory	M1	084	Window Glazing	2	Rm. SE-1	INC
Armory	M1	085	Window Glazing	2	Rm. SE-1	INC
Armory	M1	086	Window Glazing	1	Roof Turret	INC
Armory	M2	087	Wallboard	1	RM. SW-5	NAD
Shelter		088	Wallboard	BM	RM. SW-4	NAD
Shelter		089	Wallboard	BM	Shelter	NAD
Armory		090	Wallboard	SWT-1	Shelter	INC
Armory		091	Wallboard	SWT-1	Turret	INC
Armory		092	Wallboard	SWT-1	Turret	INC
Armory		093	Wallboard	SWT-1	Turret	NAD
Armory		094	Wallboard	SWT-1	Turret	NAD
Armory		095	Wallboard	SWT-1	Turret	NAD
Reserve	1	A-01	9" Grey VFT	2	Rm 2-1	2.7% Chrysotile
Reserve	1	A-02	9" Grey VFT	2	Rm 2-2	NA
Reserve	1	A-03	9" Grey VFT	2	Rm 2-3	NA
Reserve	2	A-04	9" Black VFT	2	Rm 2-1	INC
Reserve	2	A-05	9" Black VFT	2	Rm 2-2	INC
Reserve	2	A-06	9" Black VFT	2	Rm 2-3	INC
Reserve	3	A-07	Mastic on homo # 01 & # 07	2	Rm 2-3	INC
Reserve	3	A-08	Mastic on homo # 01 & # 07	2	Rm 2-1	INC
Reserve	3	A-09	Mastic on homo # 01 & # 07	2	Rm 2-15	INC
Reserve	4	A-10	Grey floor coating	2	Corridor	INC
Reserve	4	A-11	Grey floor coating	2	Corridor	INC
Reserve	4	A-12	Grey floor coating	2	Corridor	INC
Reserve	5	A-13	12" spline ceiling tile	2	Rm 2-1	NAD

NAD - No Asbestos Detected
INC - Inconclusive by PLM
NA - Not Analysed

Building	HA #	Bulk Sample	Material	Floor	Sample Coordinates	(Type & %)
Reserve	5	A-14	12" spline ceiling tile	2	Entrance lobby	NAD
Reserve	5	A-15	12" spline ceiling tile	2	Rm 2-3	NAD
Reserve	6	A-16	6" Black vinyl cove base	2	Rm 2-1	INC
Reserve	6	A-17	6" Black vinyl cove base	2	Rm 2-3	INC
Reserve	6	A-18	6" Black vinyl cove base	2	Rm 2-8	INC
Reserve	7	A-19	Mastic ass. with homo # 06	2	Rm 2-1	INC
Reserve	7	A-20	Mastic ass. with homo # 06	2	Rm 2-3	INC
Reserve	7	A-21	Mastic ass. with homo # 06	2	Rm 2-8	INC
Reserve	8	A-22	12" white/grey streaks VFT	2	Rm 2-8	INC
Reserve	8	A-23	12" white/grey streaks VFT	2	Rm 2-8	INC
Reserve	8	A-24	12" white/grey streaks VFT	2	Rm 2-8	INC
Reserve	9	A-25	Mastic ass. with homo # 08	2	Rm 2-8	INC
Reserve	9	A-26	Mastic ass. with homo # 08	2	Rm 2-8	INC
Reserve	9	A-27	Mastic ass. with homo # 08	2	Rm 2-8	INC
Reserve	10	A-28	Wall board as ceiling	1	Corridor	NAD
Reserve	10	A-29	Wall board as ceiling	1	Corridor	NAD
Reserve	10	A-30	Wall board as ceiling	2	Corridor	NAD
Reserve	11	A-31	Outside window caulking (tan)	2	Roof	INC
Reserve	11	A-32	Outside window caulking (tan)	2	Roof	INC
Reserve	11	A-33	Outside window caulking (tan)	2	Roof	INC
Reserve	12	A-34	White window glazing	2	Roof	INC
Reserve	12	A-35	White window glazing	2	Roof	INC
Reserve	12	A-36	White window glazing	2	Roof	INC
Reserve	13	A-37	Coping stone caulking	R	Roof	INC
Reserve	13	A-38	Coping stone caulking	R	Roof	INC
Reserve	13	A-39	Coping stone caulking	R	Roof	INC
Reserve	14	A-40	Tar paper on fiberglass pipe insulation	B	Corridor	INC

NAD - No Asbestos Detected
INC - Inconclusive by PLM
NA - Not Analysed

Building	HA #	Bulk Sample	Material	Floor	Sample Coordinates	(Type & %)
Reserve	14	A-41	Tar paper on fiberglass pipe insulation	B	Corridor	INC
Reserve	14	A-42	Tar paper on fiberglass pipe insulation	B	East side room	INC
Reserve	15	A-43	Cementations pipe fitting on fiberglass pipe	1	Locker room	50% Chrysotile
Reserve	15	A-44	Cementations pipe fitting on fiberglass pipe	B	Corridor	NA
Reserve	15	A-45	Cementations pipe fitting on fiberglass pipe	B	Northside room	NA
Armory	P01	P-01	1st Coat White Wall Plaster	1	RM 1W4	NAD
Armory	P02	P-02	2nd Coat Brown Wall Plaster	1	RM 1W4	NAD
Armory	P01	P-03	1st Coat White Column Plaster	1	Entrance Lobby Column	NAD
Armory	P02	P-04	2nd Coat Brown Column Plaster	1	Entrance Lobby Column	NAD
Armory	P01	P-05	1st Coat White Wall Plaster	1	East Wall of Entrance Lobby	NAD
Armory	P02	P-06	2nd Coat Brown Wall Plaster	1	East Wall of Entrance Lobby	NAD
Armory	P01	P-07	1st Coat White Wall Plaster	1	Room 1E1	NAD
Armory	P02	P-08	2nd Coat Brown Wall Plaster	1	Room 1E1	NAD
Armory	P01	P-09	1st Coat White Ceiling Plaster	1M	RM 1E3 Mezz	NAD

NAD - No Asbestos Detected
INC - Inconclusive by PLM
NA - Not Analysed

Building	HA #	Bulk Sample	Material	Floor	Sample Coordinates	(Type & %)
Armory		P1	Built-up Roofing	R	Existing probe -P1	4% Chrysotile
Armory	P02	P-10	2nd Coat Brown Ceiling Plaster	1M	RM 1E3 Mezz	NAD
Armory	P01	P-11	1st Coat White Ceiling Plaster	1	RM 1E5	NAD
Armory	P02	P-12	2nd Coat Brown Ceiling Plaster	1	RM 1E5	NAD
Armory	P01	P-13	1st Coat White Suspend Ceiling Plaster	1	Lobby Area of West Side Stair Case	NAD
Armory	P02	P-14	2nd Brown Coat Under # P-13	1	Lobby Area of West Side Stair Case	NAD
Armory	P01	P-15	1st Coat White Ceiling Plaster	1	RM 1W6	NAD
Armory	P02	P-16	2nd Coat Brown Ceiling Plaster	1	RM 1W6	NAD
Armory	P01	P-17	1st Coat White Wall Plaster	1	Entrance Area West Turret Room	NAD
Armory	P02	P-18	2nd Coat Brown Wall Plaster	1	Entrance Area West Turret Room	NAD
Armory	P03	P-19	1st Coat White Ceiling Plaster	2	West Side Stair Way Vestibule	NAD
Armory	R	P2	Built-up Roofing	R	Existing probe -P2	5% Chrysotile
Armory	P04	P-20	2nd Coat Brown Ceiling Plaster	2	West Side Stair Way Vestibule	NAD
Armory	P03	P-21	1st Coat White Ceiling Plaster	2		NAD
Armory	P04	P-22	2nd Coat Brown Ceiling Plaster	2		NAD
Armory	P03	P-23	1st Coat White Wall Plaster	2		NAD
Armory	P04	P-24	2nd Coat Brown Wall Plaster	2		NAD
Armory	P03	P-25	1st Coat White Column Plaster	2	Center Hallway Between Turrets	NAD
Armory	P04	P-26	2nd Coat Brown Column Plaster	2	Center Hallway Between Turrets	NAD
Armory	P03	P-27	1st Coat White Ceiling Plaster	3	Corridor Outside 3rd Floor Bar	NAD
Armory	P04	P-28	2nd Coat Brown Ceiling Plaster	3	Corridor Outside 3rd Floor Bar	NAD
Armory	P03	P-29	1st Coat White Wall Plaster	3	Wall North of Bar Room	NAD
Armory	P04	P-30	2nd Coat Brown Wall Plaster	3	Wall North of Bar Room	NAD
Armory	P03	P-31	1st Coat White Ceiling Plaster	2	East Side Room	NAD
Armory	P04	P-32	2nd Coat Brown Ceiling Plaster	2	East Side Room	NAD
Armory	P03	P-33	1st Coat White Wall Plaster	2	Corridor East End	NAD
Armory		P3-3TAB	3 Tab Shingle	R	Existing probe -P3	2% Chrysotile

NAD - No Asbestos Detected
INC - Inconclusive by PLM
NA - Not Analysed

Building	HA #	Bulk Sample	Material	Floor	Sample Coordinates	(Type & %)
Armory	P04	P-34	2nd Coat Brown Wall Plaster	2	Corridor East End	NAD
Armory	P03	P-35	1st Coat White Wall Plaster	3		NAD
Armory	P04	P-36	2nd Coat Brown Wall Plaster	3		NAD
Armory	P05	P-37	1st Coat White Wall Plaster	BM	RM-B-16	NAD
Armory	P06	P-38	2nd Coat Brown Wall Plaster	BM	RM-B-16	NAD
Armory	P05	P-39	1st Coat White Ceiling Plaster	BM	RM-B-16	NAD
Armory		P3-FELT	Tar Paper Underlayment	R	Existing probe -P3	2% Chrysotile
Armory		P3-PAP	Paper Underlayment	R	Existing probe -P3	NAD
Armory	P06	P-40	2nd Coat Brown Ceiling Plaster	BM	RM-B-16	NAD
Armory	P05	P-41	1st Coat White Ceiling Plaster	BM	Center S. Room Between Turrets	NAD
Armory	P06	P-42	2nd Coat Brown Ceiling Plaster	BM	Center S. Room Between Turrets	NAD
Armory	P05	P-43	1st Coat White Column Plaster	BM	Center Vestibule By Stairs Going Down	NAD
Armory	P06	P-44	2nd Coat Brown Column Plaster	BM	Center Vestibule By Stairs Going Down	NAD
Armory	P05	P-45	1st Coat White Wall Plaster	BM	N Side Wall of Shelter	NAD
Armory	P06	P-46	2nd Coat Brown Wall Plaster	BM	N Side Wall of Shelter	NAD
Armory	P05	P-47	1st Coat White Wall Plaster	BM	East Side Room of Shelter	NAD
Armory	P06	P-48	2nd Coat Brown Wall Plaster	BM	East Side Room of Shelter	NAD
Armory	P05	P-49	1st Coat White Ceiling Plaster	BM	South Side Room of Shelter	NAD

NAD - No Asbestos Detected
INC - Inconclusive by PLM
NA - Not Analysed

Building	HA #	Bulk Sample	Material	Floor	Sample Coordinates	(Type & %)
Armory		P4-EXT	Built-up Roofing	R	Existing probe -P4	NAD
Armory		P4-FELT	Built-up Roofing	R	Existing probe -P4	NAD
Armory		P4-PAP	3 Tab Shingle	R	Existing probe -P5	2% Chrysotile
Armory	P06	P-50	2nd Coat Brown Ceiling Plaster	BM	South Side Room of Shelter	NAD
Armory	P05	P-51	1st Coat White Ceiling Plaster	BM	RM B-39	NAD
Armory	P06	P-52	2nd Coat Brown Ceiling Plaster	BM	RM B-39	NAD
Armory	P05	P-53	1st Coat White Wall Plaster	BM	RM B-39	NAD
Armory		P5-3TAB	Built-up Roofing	R	Existing probe -P5	Trace Chry
Armory	P06	P-54	2nd Coat Brown Wall Plaster	BM	RM B-39	NAD

NAD - No Asbestos Detected
INC - Inconclusive by PLM
NA - Not Analysed

Building	HA #	Bulk Sample	Material	Floor	Sample Coordinates	(Type & %)
Armory		P5-FELT	Tar Paper Underlayment	R	Existing probe -P5	0.75% Chrysotile
Armory	R-1	R-001	Roofing	R	Flat Roof	3% Chrysotile
Armory	R-1	R-002	Roofing	R	Flat Roof - Elevated Section	NA
Armory	R-1	R-003	Roofing	R	Tower Roof	NA
Armory	R-2	R-004	Cap Stone Caulk	R	Roof	INC
Armory	R-2	R-005	Cap Stone Caulk	R	Roof	INC

NAD - No Asbestos Detected
INC - Inconclusive by PLM
NA - Not Analysed

Building	HA #	Bulk Sample	Material	Floor	Sample Coordinates	(Type & %)
Armory	R-2	R-006	Cap Stone Caulk	R	Roof	INC
Armory	1	R-1	Built-up Roofing (upper)	R	Main Roof	4% Chrysotile
Armory	2	R-2	3-Tab Shingle (lower)	R	Main Roof	3.8% Chrysotile
Armory	3	R-3	Tar Paper Underlayment (lower)	R	Main Roof	NAD
Armory	4	R-4	Paper Underlayment (lower)	R	Main Roof	NAD
Armory	SB-1	SB001	Boiler Mud	SB	Boiler Room	NAD
Armory	SB-1	SB002	Boiler Mud	SB	Boiler Room	NAD
Armory	SB-1	SB003	Boiler Mud	SB	Boiler Room	NAD
Armory	SB-2	SB004	Breeching Insulation	SB	Boiler Room	NAD
Armory	SB-2	SB005	Breeching Insulation	SB	Boiler Room	NAD
Armory	SB-2	SB006	Breeching Insulation	SB	Boiler Room	NAD
Armory	SB-3	SB007	Elbow Mud	SB	Boiler Room	NAD
Armory	SB-3	SB008	Elbow Mud	SB	Boiler Room	NAD
Armory	SB-3	SB009	Elbow Mud	SB	Boiler Room	NAD

NAD - No Asbestos Detected
INC - Inconclusive by PLM
NA - Not Analysed

APPENDIX B:
BULK SAMPLE DATA, CHAIN OF CUSTODY AND LABORATORY ANALYSIS SHEETS

אלה

VATC ASSOCIATES INC.

Page 1 of

BATCH NO. 18172

BULK SAMPLE DATA AND CHAIN OF CUSTODY FORM

PROJECT INFORMATION

1. Client:	2. Project Name: KINGS BRIDGE ARMORY	3. Project No: 75018-1	4. Project Manager: BURKHART
TURNER / ET.	2a. Project Address: 29 WEST KINGSBRIDGE		4a. Investigator: DUPAY / RUCHALSKI
5. Date: 8/4/00	6. Building Name: KINGSBRIDGE ARMORY	8. Turnaround Time: ☐ STAT ☐ 24 HRS ☐ 72 HRS ☐ OTHER ☐ 6 HRS ☐ 48 HRS ☒ NORMAL ☐ ____	9. Comments (Field) PLM - STOP 1ST POS
	7. Sampling Areas:		

BULK SAMPLE LOCATION

10. Homogenous Area No.	11. Bulk Sample ID No.	12. Material	13. Thermal System	14. Sample Location: Floor	14. Sample Location: Sample Coordinates	15. Material Total Quantity (LF, SF, PCS)	16. Asbestos Content (Type & %)
	KNSBRDG 001	FLOOR TILE "WOOD GRAIN"	✓	1	Rm# 1W-6		
	002	" 9"x9"	✓	1	"		
	003	"	✓	1	"		
	004	MASTIC FROM "WOOD GRN FT"	✓	1	"		
	005	"	✓	1	"		
	006	"	✓	1	"		
	007	FLOORTILE 9"x9"	✓	1	Rm# 1W-5		
	008	MAROONE	✓	1	Rm# 1W-5		
	009	"	✓	1	" 1W5		
	010	MASTIC MAROONE FT	✓	1	" 1W5		
	011	"	✓	1	"		
	012	"	✓	1	"		
	013	FLOOR TILE BROWN 9"x9"	✓	1	Rm# 1E-4		
	014	"	✓	2	Rm# 2E-3		
	015	"	✓		SET #1 OFFICE		
	016	MASTIC BRN FT	✓	1	Rm# 1E-4		
	017		✓	2	Rm# 2E-3		
	018		✓		SET #1 OFFICE		
	019	FLOOR TILE BLACK 9"x9"	✓	1	Rm# 1E-1		
	020	"		1	"		

CHAIN OF CUSTODY

17. Relinquished By:	18. Date:	19. Time:	20. Received By:	21. Date:	22. Time:
I J. Ruchalski	8/4/00			8/3/00	1700
II					
III					

23. Method of Submittal:	
FIELD	
WALK IN	
US MAIL	
FED EX	
OTHER	

LAB INFORMATION

Name and Signature	25. Date:	26. Time:
24a. Analyzed By: Yelena Reyzarha	8/4/00	AM
24b. Analyzed By:		
24c. QC By:		

27. Comments (Lab): 66 PLM

ASSOCIATES INC.

BATCH NO. 18172

BULK SAMPLE DATA AND CHAIN OF CUSTODY FORI

PROJECT INFORMATION

1. Client:	2. Project Name:	3. Project No:	4. Project Manager:
TURNER / ET.	KINGS BRIDGE ARMORY	7508-1	BURKHART
	2a. Project Address: 29 WEST KINGSBRIDGE		4a. Investigator: DUPAY / RUCHALS

5. Date:	6. Building Name:	8. Turnaround Time:	9. Comments (Field)
8/1/00	KINGSBRIDGE ARMORY	☐ STAT ☐ 24 HRS ☐ 72 HRS ☐ OTHER	PLM - STOP .1%
	7. Sampling Areas:	☐ 6 HRS ☐ 48 HRS ☒ NORMAL ☐ _____	~~NOB/TEM - STOP .1% A~~

BULK SAMPLE LOCATION

10. Homogenous Area No.	11. Bulk Sample ID No.	12. Material	13. Thermal System	14. Sample Location: Floor	14. Sample Location: Sample Coordinates	15. Material Total Quantity (LF, SF, PCS)	16. Asbestos Content (Type & %)
	021	FLOOR TILE BLACK 9"x9"	/	1	"		
	022	MASTIC BLK - FT		1	Rm # 1E-1		
	023	"	/	1	"		
	024	"		1	"		
	025	FLOOR TILE 9"x9"		1	Rm # 1W-4		
	026	RED "	/	1	" 1W-4		
	027	"		1	1E-2		
	028	MASTIC RED	/	1	Rm # 1W-4		
	029	"	/	1	1W-4		
	030	"		1	#1E2 "		
	031	FLOOR TILE BLUE 9"x9"			Rm # 1W-4		
	032	"	/		" 1W-4		
	033	"			" 1W-4		
	034	MASTIC BLUE	/		Rm # 1W-4		
	035	FT "	/		"		
	036	"			"		
	037	FLOOR TILE 12"x12"	/		WOMENS SHELTER		
	038	WHITE	/		MEDICAL OFFICE		
	039	"	/		"		
	040	MASTIC WHITE - FT	/		WOMENS SHELTER MEDICAL OFFICE		

CHAIN OF CUSTODY

17. Relinquished By:	18. Date:	19. Time:	20. Received By:	21. Date:	22. Time:
I Jo Ruchals	8/1/00		MA-/--	8/3/00	1700
II					
III					

23. Method of Submittal:	
FIELD	
WALK IN	
US MAIL	
FED EX	
OTHER	

LAB INFORMATION

24. Name and Signature	25. Date:	26. Time:
24a. Analyzed By: Helena Reyzarlov	8/4/00	AM
24b. Analyzed By:		
24c. QC By:		

27. Comments (Lab)

BATCH NO. 18172

BULK SAMPLE DATA AND CHAIN OF CUSTODY FOR

PROJECT INFORMATION

1. Client:	2. Project Name: KINGS BRIDGE ARMORY	3. Project No:	4. Project Manager:
TURNER / ET.	2a. Project Address: 29 WEST KINGSBRIDGE	75018-1	BURKHART
5. Date: 8/1/00	6. Building Name: KINGSBRIDGE ARMORY	7. Sampling Areas:	4a. Investigator: DUPAY / RUCHAL

8. Turnaround Time: ☐ STAT ☐ 24 HRS ☐ 72 HRS ☐ OTHER ☐ 6 HRS ☐ 48 HRS ☒ NORMAL ☐ _____

9. Comments (Field): PLM - STOP .1 ~~NOB/ZONE - STOP~~ 1ST P

BULK SAMPLE LOCATION

10. Homogenous Area No.	11. Bulk Sample ID No.	12. Material	13. Thermal System	14. Sample Location: Floor	14. Sample Location: Sample Coordinates	15. Material Total Quantity (LF, SF, PCS)	16. Asbestos Content (Type & %)
	041	MASTIC WHITE 12" FT			WOMENS SHELTER MEDICAL OFFICE		
	042	"			"		
	043	BROWN LINOLEUM			RM # IW-5		
	044	"					
	045	"			RM # 1-W5		
	046	WHITE LINOLEUM			RM # IW-1		
	047	"			"		
	048	"			"		
	049	BLACK LINOLEUM			SWT #2 UPPER OFFICE.		
	050	"			IW-1		
	051	"			SWT #2 UPPER OFFICE.		
	052	TAN 12"x12" FT			WOMEN SHELTER HALLWAY		
	053	"			DORM #		
	054	"			"		
	055	MASTIC 12"x12 FT			"		
	056	"			"		
	057	"			"		
	058	NO SMPL COLLECTED					
	059	2'x2' CT			WOMENS SHELTER MEDICAL OFFICE		
	060	"			"		

CHAIN OF CUSTODY

17. Relinquished By:	18. Date:	19. Time:	20. Received By:	21. Date:	22. Time:
I J. Ruchalski	8/1/00		Blank	8/3/00	1700
II					
III					

23. Method of Submittal	
FIELD	
WALK IN	
US MAIL	
FED EX	
OTHER	

LAB INFORMATION

24. Name and Signature	25. Date:	26. Time:
24a. Analyzed By: Victoria Reyzarkhov	8/4/00	BM
24b. Analyzed By:		
24c. QC By:		

27. Comments (Lab)

BATCH NO. 18172

BULK SAMPLE DATA AND CHAIN OF CUSTODY FORM

PROJECT INFORMATION

1. Client:	2. Project Name: KINGS BRIDGE ARMORY	3. Project No:	4. Project Manager: BURKHART
TURNER / ET.	2a. Project Address: 29 WEST KINGSBRIDGE		4a. Investigator: DUFFY / RUCHALSKI

5. Date:	6. Building Name: KINGSBRIDGE ARMORY	8. Turnaround Time:	9. Comments (Field)
8/100	7. Sampling Areas:	☐ STAT ☐ 24 HRS ☐ 72 HRS ☐ OTHER ☐ 6 HRS ☐ 48 HRS ☒ NORMAL ☐ _____	PCM - STOP 1ST PC NOB/TEM - STOP 1ST POS

BULK SAMPLE LOCATION

10. Homogenous Area No.	11. Bulk Sample ID No.	12. Material	13. Thermal System	14. Sample Location: Floor	14. Sample Location: Sample Coordinates	15. Material Total Quantity (LF, SF, PCS)	16. Asbestos Content (Type & %)
	061	2'x2' CT			WOMENS SHELTER MEDICAL OFFICE		
	062	2'x2' CT			WOMENS SHELTER MEDICAL OFFICE		
	063	2'x4' CT			SHELTER "LOUNGE"		
	064	"			" "		
	065	"			" CAFETERIA		
	066	"			"		
	067	COVE			"		
	068	"			"		
	069	"			"		
	070						
	071	2'x9' CT		1	RM # 1E2		
	072	"		1	"		
	073	"		1	"		
	074	1'x1' CT		1	RM # 1W4		
	075	"		1	DEBRIS ON		
	076	"			FLOOR		
	077	ELBOW MUD			WOMENS SHELTER		
	078	"			"		
	079	"			"		
	080	WOVEN WRAP ON PI			RM # 2E-3 BATHROOM		

CHAIN OF CUSTODY

17. Relinquished By:	18. Date:	19. Time:	20. Received By:	21. Date:	22. Time:
I J. Ruchalski	8/100		L Reye.	8/4/00	pm
II					
III					

23. Method of Submittal:	
FIELD	
WALK IN	
US MAIL	
FED EX	
OTHER	

LAB INFORMATION

24 Name and Signature	25. Date:	26. Time:
24a. Analyzed By: L Reye.	8/4/00	pm
24b. Analyzed By:		
24c. QC By:		

27. Comments (Lab)

66 PCM

BATCH NO. 18172-

BULK SAMPLE DATA AND CHAIN OF CUSTODY FORM

PROJECT INFORMATION

1. Client:	2. Project Name:	3. Project No:	4. Project Manager:
TURNER / ET.	KINGS BRIDGE ARMORY		BURKHART
	2a. Project Address: 29 WEST KINGSBRIDGE		4a. Investigator: DUFFY / RUCHALSKI

5. Date:	6. Building Name:	8. Turnaround Time:	9. Comments (Field)
8/1/00	KINGS BRIDGE ARMORY	☐ STAT ☐ 24 HRS ☐ 72 HRS ☐ OTHER ☐ 6 HRS ☐ 48 HRS ☒ NORMAL ☐ _____	PLM - STOP 1ST PA NOB/TEM - STOP 1ST POS
	7. Sampling Areas:		

BULK SAMPLE LOCATION

10. Homogenous Area No.	11. Bulk Sample ID No.	12. Material	13. Thermal System	14. Sample Location: Floor	14. Sample Location: Sample Coordinates	15. Material Total Quantity (LF, SF, PCS)	16. Asbestos Content (Type & %)
	81	WOVEN WRAP	✓	1			
	82	"	✓	1	ROOM 2E-3		
	83	"	✓	1	"		

CHAIN OF CUSTODY

17. Relinquished By:	18. Date:	19. Time:	20. Received By:	21. Date:	22. Time:
I J. Ruchalski	8/4/00		C Reyes	8/8/00	pm
II					
III					

23. Method of Submittal	
FIELD	
WALK IN	
US MAIL	
FED EX	
OTHER	

LAB INFORMATION

24. Name and Signature	25. Date:	26. Time:
24a. Analyzed By: C Reyes	8/4/00	pm
24b. Analyzed By:		
24c. QC By:		

27. Comments (Lab)

ATC ASSOCIATES INC - NEW YORK | ASBESTOS ANALYSIS SHEET

104 East 25th Street, 10th Floor · New York, NY 10010 · Phone (212) 353 - 8280, FAX (212) 353 - 3599 or 8305

NVLAP 101
ELAP 10879

Microscope OLYP BH-2

Client / Project TURNER, ET / KINGS BRIDGE ARMORY, 29 WEST KINGSBRIDGE Project No. 75018-1

Analysis Date 8/4/00 Analyst LRcejr. Batch No. 18172

	Stereoscopic Exam	PLM Optical Properties	Asbestos Results PLM %	Other Fibrous %	Non Fibrous %	Gravimetric (NOB) Results %
1 Field No. 57	Color Black Texture NF	Morphology ____ Extinction ____	____ Chrysotile	2 Cellulose	21 Mineral Filler	____ Organic
Gravimetric (NOB) Required ☐	Homogenity 4	RI ∥ ____ RI ⊥ ____	____ Amosite	____ Fiberglass	77 Organic Binders	____ Residue
Recommended ☐	# of Layers 1 Asbestos ☐ ☒	DS Color ____ Color,Pleo ____	____ Other	____ Other	____ Vermiculite	____ Carbonate
Gravimetric PREP ☐					____ Other	____ Other
Gravimetric (NOB) PLM ☐	Color of Layer ____ Detected Yes No	Biref ____ Sign ____				____ Asbestos
Gravimetric (NOB) TEM ☐	Comments:			Q.C. ☐		
POINT COUNT RESULTS ON THE BACK	Method: ☐ ELAP + EPA¹ ☐ ELAP ☐ EPA¹ ☐ OTHER ☐ SCANNING OPTION : ELAP (P.C.) & EPA¹ First 4 preps. Asbestos = 0					

	Stereoscopic Exam	PLM Optical Properties	Asbestos Results PLM %	Other Fibrous %	Non Fibrous %	Gravimetric (NOB) Results %
2 Field No. 58	Color ____ Texture ____	Morphology ____ Extinction ____	____ Chrysotile	____ Cellulose	____ Mineral Filler	____ Organic
Gravimetric (NOB) Required ☐	Homogenity ____	RI ∥ ____ RI ⊥ ____	____ Amosite	____ Fiberglass	____ Organic Binders	____ Residue
Recommended ☐	# of Layers ____ Asbestos ☐ ☐	DS Color ____ Color,Pleo ____	____ Other	____ Other	____ Vermiculite	____ Carbonate
Gravimetric PREP ☐					____ Other	____ Other
Gravimetric (NOB) PLM ☐	Color of Layer ____ Detected Yes No	Biref ____ Sign ____				____ Asbestos
Gravimetric (NOB) TEM ☐	Comments: NO SAMPL			Q.C. ☐		
POINT COUNT RESULTS ON THE BACK	Method: ☐ ELAP + EPA¹ ☐ ELAP ☐ EPA¹ ☐ OTHER ☐ SCANNING OPTION : ELAP (P.C.) & EPA¹ First 4 preps. Asbestos = 0					

	Stereoscopic Exam	PLM Optical Properties	Asbestos Results PLM %	Other Fibrous %	Non Fibrous %	Gravimetric (NOB) Results %
3 Field No. 59	Color Tan Texture FR	Morphology ____ Extinction ____	____ Chrysotile	14 Cellulose	30 Mineral Filler	____ Organic
Gravimetric (NOB) Required ☐	Homogenity 4	RI ∥ ____ RI ⊥ ____	____ Amosite	56 Fiberglass	____ Organic Binders	____ Residue
Recommended ☐	# of Layers 1 Asbestos ☐ ☒	DS Color ____ Color,Pleo ____	____ Other	____ Other	____ Vermiculite	____ Carbonate
Gravimetric PREP ☐					____ Other	____ Other
Gravimetric (NOB) PLM ☐	Color of Layer ____ Detected Yes No	Biref ____ Sign ____				____ Asbestos
Gravimetric (NOB) TEM ☐	Comments:			Q.C. ☐		
POINT COUNT RESULTS ON THE BACK	Method: ☐ ELAP + EPA¹ ☐ ELAP ☐ EPA¹ ☐ OTHER ☒ SCANNING OPTION : ELAP (P.C.) & EPA¹ First 4 preps. Asbestos = 0					

	Stereoscopic Exam	PLM Optical Properties	Asbestos Results PLM %	Other Fibrous %	Non Fibrous %	Gravimetric (NOB) Results %
4 Field No. 60	Color Tan Texture FR	Morphology ____ Extinction ____	____ Chrysotile	15 Cellulose	27 Mineral Filler	____ Organic
Gravimetric (NOB) Required ☐	Homogenity 4	RI ∥ ____ RI ⊥ ____	____ Amosite	58 Fiberglass	____ Organic Binders	____ Residue
Recommended ☐	# of Layers 1 Asbestos ☐ ☒	DS Color ____ Color,Pleo ____	____ Other	____ Other	____ Vermiculite	____ Carbonate
Gravimetric PREP ☐					____ Other	____ Other
Gravimetric (NOB) PLM ☐	Color of Layer ____ Detected Yes No	Biref ____ Sign ____				____ Asbestos
Gravimetric (NOB) TEM ☐	Comments:			Q.C. ☒ LRcejr.		
POINT COUNT RESULTS ON THE BACK	Method: ☐ ELAP + EPA¹ ☐ ELAP ☐ EPA¹ ☐ OTHER ☒ SCANNING OPTION : ELAP (P.C.) & EPA¹ First 4 preps. Asbestos = 0					

1

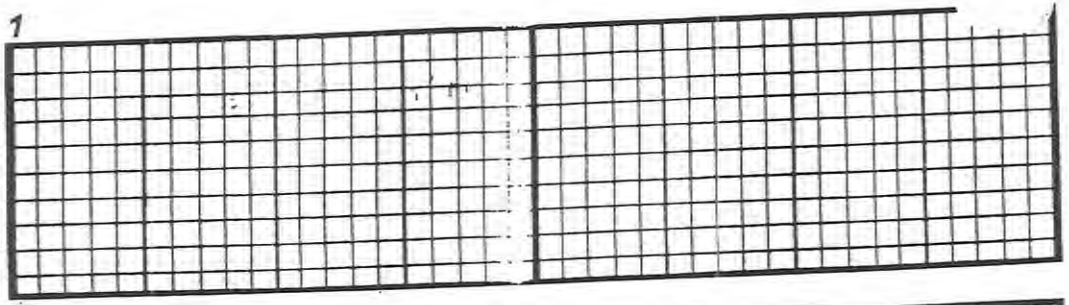

Asbestos Points =
Non-Asbestos Points =

TOTAL POINTS =

Asbestos % =

2



Asbestos Points =
Non-Asbestos Points =

TOTAL POINTS =

Asbestos % =

3



Asbestos Points =
Non-Asbestos Points =

TOTAL POINTS =

Asbestos % =

4



Asbestos Points =
Non-Asbestos Points =

TOTAL POINTS =

Asbestos % =

Legend: **A** = ASBESTOS

% ASBESTOS = (AP x 100%) / TP

Where : **AP** = Total # of Specific Asbestos Points; TP = Total # of Non empty Points

RI = REFRACTIVE INDEX
L = LOW **M** = MEDIUM **H** = HIGH
BIREF = BIREFRINGENCE

P = PARALLEL **O** = OBLIQUE
G = GRANULAR
CL = CLEAR **B** = BLUE

NF = NON-FRIABLE
F = FRIABLE
P.C. = Point Count

EPA[1] : For Friable Materials we use Method 600 / M4 - 82 - 020 and 600 / R - 93/116
For Non Friable + Layer Materials we use Method 600 / R - 93/116

Note: ELAP Methods as per items 198.1 and 198.4

ATC ASSOCIATES INC - NEW YORK — ASBESTOS ANALYSIS SHEET

104 East 25th Street, 10th Floor · New York, NY 10010 · Phone (212) 353 - 8280, FAX (212) 353 - 3599 or 830

NVLAP 10...
ELAP 10879
Microscope OLYP BH-2

Client / Project TURNER ET / KINGS BRIDGE ARMORY, 29 WEST KINGSBRIDGE Project No. 75018-1

Analysis Date 8/4/00 Analyst YReyes Batch No. 18172

1 Field No. 61	Stereoscopic Exam	PLM Optical Properties	Asbestos Results PLM %	Other Fibrous %	Non Fibrous %	Gravimetric (NOB) Results %
Gravimetric (NOB) Required ☐	Color Tan Texture FR	Morphology ___ Extinction ___	___ Chrysotile	14 Cellulose	29 Mineral Filler	___ Organic
Recommended ☐	Homogenity 4	RI ∥ ___ RI ⊥ ___	___ Amosite	57 Fiberglass	___ Organic Binders	___ Residue
Gravimetric PREP ☐	# of Layers 2 Asbestos ☐ ☑	DS Color ___ Color,Pleo ___	___ Other	___ Other	___ Vermiculite	___ Carbonate
Gravimetric (NOB) PLM ☐	Color of Layer ___ Detected Yes No	Biref ___ Sign ___			___ Other	___ Other
Gravimetric (NOB) TEM ☐	Comments:			Q.C. ☐		___ Asbestos
POINT COUNT RESULTS ON THE BACK	Method: ☐ ELAP + EPA¹ ☐ ELAP ☐ EPA¹ ☐ OTHER ☑ SCANNING OPTION I: ELAP (P.C.) & EPA¹ First 4 preps. Asbestos = 0					

2 Field No. 62	Stereoscopic Exam	PLM Optical Properties	Asbestos Results PLM %	Other Fibrous %	Non Fibrous %	Gravimetric (NOB) Results %
Gravimetric (NOB) Required ☐	Color Tan Texture FR	Morphology ___ Extinction ___	___ Chrysotile	23 Cellulose	30 Mineral Filler	___ Organic
Recommended ☐	Homogenity 4	RI ∥ ___ RI ⊥ ___	___ Amosite	47 Fiberglass	___ Organic Binders	___ Residue
Gravimetric PREP ☐	# of Layers 2 Asbestos ☐ ☑	DS Color ___ Color,Pleo ___	___ Other	___ Other	___ Vermiculite	___ Carbonate
Gravimetric (NOB) PLM ☐	Color of Layer ___ Detected Yes No	Biref ___ Sign ___			___ Other	___ Other
Gravimetric (NOB) TEM ☐	Comments:			Q.C. ☐		___ Asbestos
POINT COUNT RESULTS ON THE BACK	Method: ☐ ELAP + EPA¹ ☐ ELAP ☐ EPA¹ ☐ OTHER ☑ SCANNING OPTION I: ELAP (P.C.) & EPA¹ First 4 preps. Asbestos = 0					

3 Field No. 63	Stereoscopic Exam	PLM Optical Properties	Asbestos Results PLM %	Other Fibrous %	Non Fibrous %	Gravimetric (NOB) Results %
Gravimetric (NOB) Required ☐	Color Tan Texture FR	Morphology ___ Extinction ___	___ Chrysotile	22 Cellulose	30 Mineral Filler	___ Organic
Recommended ☐	Homogenity 4	RI ∥ ___ RI ⊥ ___	___ Amosite	48 Fiberglass	___ Organic Binders	___ Residue
Gravimetric PREP ☐	# of Layers 2 Asbestos ☐ ☑	DS Color ___ Color,Pleo ___	___ Other	___ Other	___ Vermiculite	___ Carbonate
Gravimetric (NOB) PLM ☐	Color of Layer ___ Detected Yes No	Biref ___ Sign ___			___ Other	___ Other
Gravimetric (NOB) TEM ☐	Comments:			Q.C. ☐		___ Asbestos
POINT COUNT RESULTS ON THE BACK	Method: ☐ ELAP + EPA¹ ☐ ELAP ☐ EPA¹ ☐ OTHER ☑ SCANNING OPTION I: ELAP (P.C.) & EPA¹ First 4 preps. Asbestos = 0					

4 Field No. 64	Stereoscopic Exam	PLM Optical Properties	Asbestos Results PLM %	Other Fibrous %	Non Fibrous %	Gravimetric (NOB) Results %
Gravimetric (NOB) Required ☐	Color Tan Texture FR	Morphology ___ Extinction ___	___ Chrysotile	18 Cellulose	27 Mineral Filler	___ Organic
Recommended ☐	Homogenity 4	RI ∥ ___ RI ⊥ ___	___ Amosite	55 Fiberglass	___ Organic Binders	___ Residue
Gravimetric PREP ☐	# of Layers 2 Asbestos ☐ ☑	DS Color ___ Color,Pleo ___	___ Other	___ Other	___ Vermiculite	___ Carbonate
Gravimetric (NOB) PLM ☐	Color of Layer ___ Detected Yes No	Biref ___ Sign ___			Other Mold	___ Other
Gravimetric (NOB) TEM ☐	Comments:			Q.C. ☐		___ Asbestos
POINT COUNT RESULTS ON THE BACK	Method: ☐ ELAP + EPA¹ ☐ ELAP ☐ EPA¹ ☐ OTHER ☑ SCANNING OPTION I: ELAP (P.C.) & EPA¹ First 4 preps. Asbestos = 0					

1

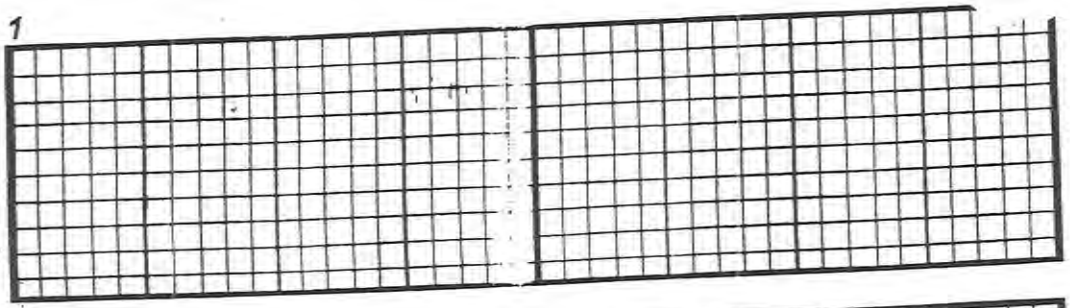

Asbestos Points =
Non-Asbestos Points =

TOTAL POINTS =

Asbestos % =

2



Asbestos Points =
Non-Asbestos Points =

TOTAL POINTS =

Asbestos % =

3

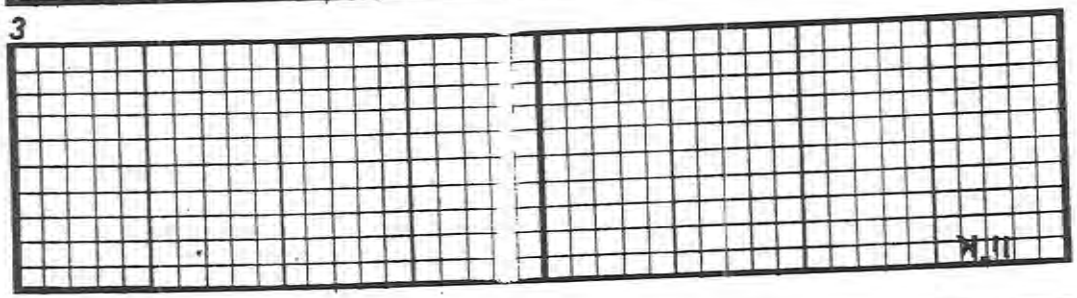

Asbestos Points =
Non-Asbestos Points =

TOTAL POINTS =

Asbestos % =

4



Asbestos Points =
Non-Asbestos Points =

TOTAL POINTS =

Asbestos % =

Legend: **A** = ASBESTOS

% ASBESTOS = (AP x 100%) / TP

Where : **AP** = Total # of Specific Asbestos Points; TP = Total # of Non empty Points

RI = REFRACTIVE INDEX
L = LOW **M** = MEDIUM **H** = HIGH
BIREF = BIREFRINGENCE

P = PARALLEL **O** = OBLIQUE
G = GRANULAR
CL = CLEAR **B** = BLUE

NF = NON-FRIABLE
F = FRIABLE
P.C. = Point Count

EPA[1] : For Friable Materials we use Method 600 / M4 - 82 - 020 and 600 / R - 93/116
For Non Friable + Layer Materials we use Method 600 / R - 93/116

Note: ELAP Methods as per items 198.1 and 198.4

ATC ASSOCIATES INC - NEW YORK BULK ASBESTOS ANALYSIS SHEET

104 East 25th Street, 10th Floor · New York, NY 10010 · Phone (212) 353 - 8280, FAX (212) 353 - 3599 or 830

NVLAP 101187
ELAP 10879
Microscope OLYP BH-2

Client / Project TURNER ET / KINGS BRIDGE ARMORY, 29 WEST KINGSBRIDGE Project No. 75018-1

Analysis Date 8/4/00 Analyst LReye. Batch No. 18172

	1 Field No. 65	2 Field No. 66	3 Field No. 67	4 Field No. 68
Gravimetric (NOB) Required	☐	☐	☑	☑
Gravimetric (NOB) Recommended	☐	☐	☐	☐
Gravimetric PREP	☐	☐	☐	☐
Gravimetric (NOB) PLM	☐	☐	☐	☐
Gravimetric (NOB) TEM	☐	☐	☐	☐
POINT COUNT RESULTS ON THE BACK				
Stereoscopic Exam				
Color	Tan	Tan	Black	Black
Texture	FR	FR	NF	NF
Homogenity	V	V	V	V
# of Layers	1	1	1	1
Asbestos	☐ ☑	☐ ☑	☐ ☑	☐ ☑
Color of Layer	—	—	—	—
Detected	Yes No	Yes No	Yes No	Yes No
PLM Optical Properties				
Morphology	—	—	—	—
Extinction	—	—	—	—
RI |	—	—	—	—
RI ⊥	—	—	—	—
DS Color	—	—	—	—
Color,Pleo	—	—	—	—
Biref	—	—	—	—
Sign	—	—	—	—
Asbestos Results PLM %				
Chrysotile	—	—	—	—
Amosite	—	—	—	—
Other	/	/	—	—
Other Fibrous %				
Cellulose	20	20	—	—
Fiberglass	52	52	—	—
Other	—	—	—	—
Non Fibrous %				
Mineral Filler	28	28	36	36
Organic Binders	—	—	64	64
Vermiculite	—	—	—	—
Other	—	—	—	—
Q.C.	☐	☐	☐	☐
Gravimetric (NOB) Results %				
Organic	—	—	—	—
Residue	—	—	—	—
Carbonate	—	—	—	—
Other	—	—	—	—
Asbestos	—	—	—	—
Comments:				
Method: ☐ ELAP + EPA ☐ ELAP ☐ EPA ☐ OTHER ☑ SCANNING OPTION: ELAP (P.C.) & EPA	First 4 preps. Asbestos = 0	First 4 preps. Asbestos = 0	First 4 preps. Asbestos = 0	First 4 preps. Asbestos = 0

1

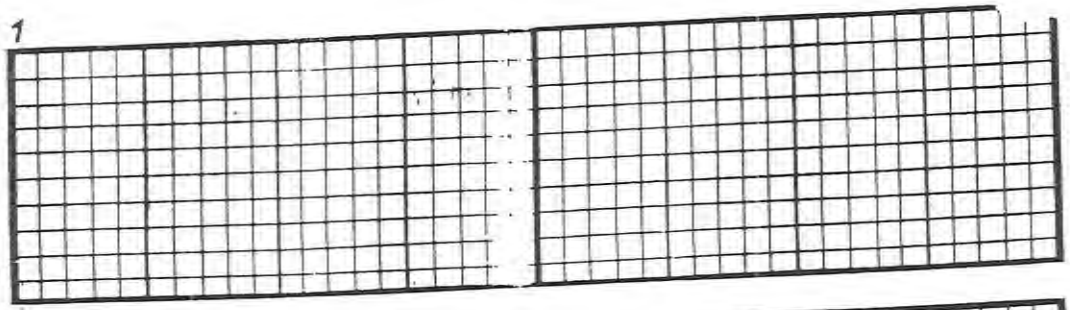

Asbestos Points =
Non-Asbestos Points =
TOTAL POINTS =
Asbestos % =

2



Asbestos Points =
Non-Asbestos Points =
TOTAL POINTS =
Asbestos % =

3

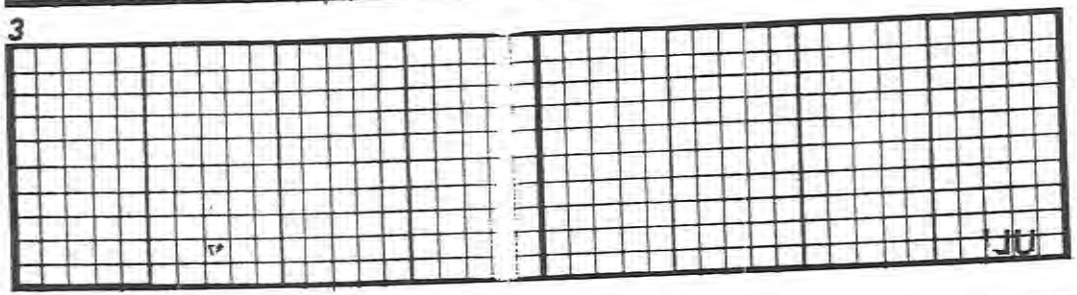

Asbestos Points =
Non-Asbestos Points =
TOTAL POINTS =
Asbestos % =

4



Asbestos Points =
Non-Asbestos Points =
TOTAL POINTS =
Asbestos % =

Legend: **A** = ASBESTOS
% ASBESTOS = (AP x 100%) / TP

Where : **AP** = Total # of Specific Asbestos Points; **TP** = Total # of Non empty Points

RI = REFRACTIVE INDEX
L = LOW **M** = MEDIUM **H** = HIGH
BIREF = BIREFRINGENCE

P = PARALLEL **O** = OBLIQUE
G = GRANULAR
CL = CLEAR **B** = BLUE

NF = NON-FRIABLE
F = FRIABLE
P.C. = Point Count

EPA : For Friable Materials we use Method 600 / M4 - 82 - 020 and 600 / R - 93/116
For Non Friable + Layer Materials we use Method 600 / R - 93/116

Note: ELAP Methods as per Items 198.1 and 198.4

ATC ASSOCIATES INC - NEW YORK I ASBESTOS ANALYSIS SHEET

104 East 25th Street, 10th Floor · New York, NY 10010 · Phone (212) 353 - 8280, FAX (212) 353 - 3599 or 830-

NVLAP 101...
ELAP 10879
Microscope OLYP BH-2

Client / Project TURNER ET / KINGS BRIDGE ARMORY, 29 WEST KINGSBRIDGE Project No. 75018-1

Analysis Date 8/4/00 Analyst YReyes Batch No. 18172

1 Field No. 69	Stereoscopic Exam	PLM Optical Properties	Asbestos Results PLM %	Other Fibrous %	Non Fibrous %	Gravimetric (NOB) Results %
Gravimetric (NOB) Required ☑	Color Black Texture INF	Morphology ____ Extinction ____	____ Chrysotile	____ Cellulose	35 Mineral Filler	____ Organic
Recommended ☐	Homogenity V	RI ∥ ____ RI ⊥ ____	____ Amosite	____ Fiberglass	65 Organic Binders	____ Residue
Gravimetric PREP ☐	# of Layers — Asbestos ☐ ☑	DS Color ____ Color,Pleo ____	____ Other	____ Other	____ Vermiculite	____ Carbonate
Gravimetric (NOB) PLM ☐	Color of Layer ____ Detected Yes No	Biref ____ Sign ____			____ Other	____ Other
Gravimetric (NOB) TEM ☐	Comments:			Q.C. ☐		____ Asbestos
POINT COUNT RESULTS ON THE BACK	Method: ☐ ELAP + EPA¹ ☐ ELAP ☐ EPA¹ ☐ OTHER ☑ SCANNING OPTION : ELAP (P.C.) & EPA¹ First 4 preps. Asbestos = 0					

2 Field No. 70	Stereoscopic Exam	PLM Optical Properties	Asbestos Results PLM %	Other Fibrous %	Non Fibrous %	Gravimetric (NOB) Results %
Gravimetric (NOB) Required ☑	Color Black Texture INF	Morphology ____ Extinction ____	____ Chrysotile	____ Cellulose	36 Mineral Filler	____ Organic
Recommended ☐	Homogenity V	RI ∥ ____ RI ⊥ ____	____ Amosite	____ Fiberglass	64 Organic Binders	____ Residue
Gravimetric PREP ☐	# of Layers 1 Asbestos ☐ ☑	DS Color ____ Color,Pleo ____	____ Other	____ Other	____ Vermiculite	____ Carbonate
Gravimetric (NOB) PLM ☐	Color of Layer ____ Detected Yes No	Biref ____ Sign ____			____ Other	____ Other
Gravimetric (NOB) TEM ☐	Comments:			Q.C. ☑ YReyes		____ Asbestos
POINT COUNT RESULTS ON THE BACK	Method: ☐ ELAP + EPA¹ ☐ ELAP ☐ EPA¹ ☐ OTHER ☑ SCANNING OPTION : ELAP (P.C.) & EPA¹ First 4 preps. Asbestos = 0					

3 Field No. 71	Stereoscopic Exam	PLM Optical Properties	Asbestos Results PLM %	Other Fibrous %	Non Fibrous %	Gravimetric (NOB) Results %
Gravimetric (NOB) Required ☐	Color Tan Texture FIB	Morphology ____ Extinction ____	____ Chrysotile	26 Cellulose	30 Mineral Filler	____ Organic
Recommended ☐	Homogenity V	RI ∥ ____ RI ⊥ ____	____ Amosite	44 Fiberglass	____ Organic Binders	____ Residue
Gravimetric PREP ☐	# of Layers — Asbestos ☐ ☑	DS Color ____ Color,Pleo ____	____ Other	____ Other	____ Vermiculite	____ Carbonate
Gravimetric (NOB) PLM ☐	Color of Layer ____ Detected Yes No	Biref ____ Sign ____			____ Other	____ Other
Gravimetric (NOB) TEM ☐	Comments:			Q.C. ☐		____ Asbestos
POINT COUNT RESULTS ON THE BACK	Method: ☐ ELAP + EPA¹ ☐ ELAP ☐ EPA¹ ☐ OTHER ☑ SCANNING OPTION : ELAP (P.C.) & EPA¹ First 4 preps. Asbestos = 0					

4 Field No. 72	Stereoscopic Exam	PLM Optical Properties	Asbestos Results PLM %	Other Fibrous %	Non Fibrous %	Gravimetric (NOB) Results %
Gravimetric (NOB) Required ☐	Color Tan Texture FIB	Morphology ____ Extinction ____	____ Chrysotile	25 Cellulose	30 Mineral Filler	____ Organic
Recommended ☐	Homogenity V	RI ∥ ____ RI ⊥ ____	____ Amosite	45 Fiberglass	____ Organic Binders	____ Residue
Gravimetric PREP ☐	# of Layers — Asbestos ☐ ☑	DS Color ____ Color,Pleo ____	____ Other	____ Other	____ Vermiculite	____ Carbonate
Gravimetric (NOB) PLM ☐	Color of Layer ____ Detected Yes No	Biref ____ Sign ____			____ Other	____ Other
Gravimetric (NOB) TEM ☐	Comments:			Q.C. ☐		____ Asbestos
POINT COUNT RESULTS ON THE BACK	Method: ☐ ELAP + EPA¹ ☐ ELAP ☐ EPA ☐ OTHER ☑ SCANNING OPTION : ELAP (P.C.) & EPA¹ First 4 preps. Asbestos = 0					

1

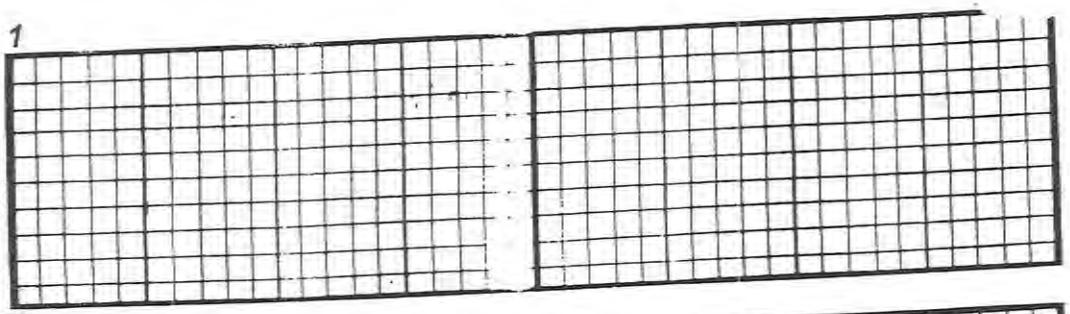

Asbestos Points =

Non-Asbestos Points =

TOTAL POINTS =

Asbestos % =

2



Asbestos Points =

Non-Asbestos Points =

TOTAL POINTS =

Asbestos % =

3



Asbestos Points =

Non-Asbestos Points =

TOTAL POINTS =

Asbestos % =

4



Asbestos Points =

Non-Asbestos Points =

TOTAL POINTS =

Asbestos % =

Legend: **A** = ASBESTOS

% ASBESTOS = (AP x 100%) / TP

Where : **AP** = Total # of Specific Asbestos Points; TP = Total # of Non empty Points

RI = REFRACTIVE INDEX

L = LOW **M** = MEDIUM **H** = HIGH

BIREF = BIREFRINGENCE

P = PARALLEL **O** = OBLIQUE

G = GRANULAR

CL = CLEAR **B** = BLUE

NF = NON-FRIABLE

F = FRIABLE

P.C. = Point Count

EPA[1] : For Friable Materials we use Method 600 / M4 - 82 - 020 and 600 / R - 93/116

For Non Friable + Layer Materials we use Method 600 / R - 93/116

Note: ELAP Methods as per Items 198.1 and 198.4

ATC ASSOCIATES INC - NEW YORK [illegible] ASBESTOS ANALYSIS SHEET

104 East 25th Street, 10th Floor · New York, NY 10010 · Phone [illegible]2) 353 - 8280, FAX (212) 353 - 3599 or 830[illegible]

NVLAP 101
ELAP 10870

Microscope OLYP BH-2

Client / Project TURNER, ET / KINGS BRIDGE ARMORY, 29 WEST KINGSBRIDGE Project No 75018-1

Analysis Date 8/4/00 Analyst [illegible] Batch No 18172

1 Field No. 73	Stereoscopic Exam	PLM Optical Properties	Asbestos Results PLM %	Other Fibrous %	Non Fibrous %	Gravimetric (NOB) Results %
Gravimetric (NOB) Required ☐	Color Tan Texture FR	Morphology ____ Extinction ____	____ Chrysotile	25 Cellulose	30 Mineral Filler	____ Organic
Recommended ☐	Homogenity V	RI ∥ ____ RI ⊥ ____	____ Amosite	40 Fiberglass	____ Organic Binders	____ Residue
Gravimetric PREP ☐	# of Layers 1 Asbestos ☐ ☐	DS Color ____ Color,Pleo ____	____ Other	____ Other	____ Vermiculite	____ Carbonate
Gravimetric (NOB) PLM ☐	Color of Layer ____ Detected Yes No	Biref ____ Sign ____			____ Other	____ Other
Gravimetric (NOB) TEM ☐	Comments:			Q.C. ☐		____ Asbestos
POINT COUNT RESULTS ON THE BACK	Method: ☐ ELAP + EPA' ☐ ELAP ☐ EPA' ☐ OTHER ☑ SCANNING OPTION : ELAP (P.C.) & EPA' First 4 preps. Asbestos = 0					

2 Field No. 74	Stereoscopic Exam	PLM Optical Properties	Asbestos Results PLM %	Other Fibrous %	Non Fibrous %	Gravimetric (NOB) Results %
Gravimetric (NOB) Required ☐	Color Brown Texture FR	Morphology ____ Extinction ____	____ Chrysotile	98 Cellulose	____ Mineral Filler	____ Organic
Recommended ☐	Homogenity V	RI ∥ ____ RI ⊥ ____	____ Amosite	____ Fiberglass	____ Organic Binders	____ Residue
Gravimetric PREP ☐	# of Layers ____ Asbestos ☐ ☑	DS Color ____ Color,Pleo ____	____ Other	____ Other	____ Vermiculite	____ Carbonate
Gravimetric (NOB) PLM ☐	Color of Layer ____ Detected Yes No	Biref ____ Sign ____			2 Other plant	____ Other
Gravimetric (NOB) TEM ☐	Comments:			Q.C. ☐		____ Asbestos
POINT COUNT RESULTS ON THE BACK	Method: ☐ ELAP + EPA' ☐ ELAP ☐ EPA' ☐ OTHER ☑ SCANNING OPTION : ELAP (P.C.) & EPA' First 4 preps. Asbestos = 0					

3 Field No. 75	Stereoscopic Exam	PLM Optical Properties	Asbestos Results PLM %	Other Fibrous %	Non Fibrous %	Gravimetric (NOB) Results %
Gravimetric (NOB) Required ☐	Color Brown Texture FR	Morphology ____ Extinction ____	____ Chrysotile	98 Cellulose	____ Mineral Filler	____ Organic
Recommended ☐	Homogenity V	RI ∥ ____ RI ⊥ ____	____ Amosite	____ Fiberglass	____ Organic Binders	____ Residue
Gravimetric PREP ☐	# of Layers ____ Asbestos ☐ ☑	DS Color ____ Color,Pleo ____	____ Other	____ Other	____ Vermiculite	____ Carbonate
Gravimetric (NOB) PLM ☐	Color of Layer ____ Detected Yes No	Biref ____ Sign ____			2 Other plant	____ Other
Gravimetric (NOB) TEM ☐	Comments:			Q.C. ☐		____ Asbestos
POINT COUNT RESULTS ON THE BACK	Method: ☐ ELAP + EPA' ☐ ELAP ☐ EPA' ☐ OTHER ☑ SCANNING OPTION : ELAP (P.C.) & EPA' First 4 preps. Asbestos = 0					

4 Field No. 76	Stereoscopic Exam	PLM Optical Properties	Asbestos Results PLM %	Other Fibrous %	Non Fibrous %	Gravimetric (NOB) Results %
Gravimetric (NOB) Required ☐	Color Brown Texture FR	Morphology ____ Extinction ____	____ Chrysotile	98 Cellulose	____ Mineral Filler	____ Organic
Recommended ☐	Homogenity V	RI ∥ ____ RI ⊥ ____	____ Amosite	____ Fiberglass	____ Organic Binders	____ Residue
Gravimetric PREP ☐	# of Layers ____ Asbestos ☐ ☑	DS Color ____ Color,Pleo ____	____ Other	____ Other	____ Vermiculite	____ Carbonate
Gravimetric (NOB) PLM ☐	Color of Layer ____ Detected Yes No	Biref ____ Sign ____			2 Other plant	____ Other
Gravimetric (NOB) TEM ☐	Comments:			Q.C. ☐		____ Asbestos
POINT COUNT RESULTS ON THE BACK	Method: ☐ ELAP + EPA' ☐ ELAP ☐ EPA' ☐ OTHER ☑ SCANNING OPTION : ELAP (P.C.) & EPA' First 4 preps. Asbestos = 0					

1

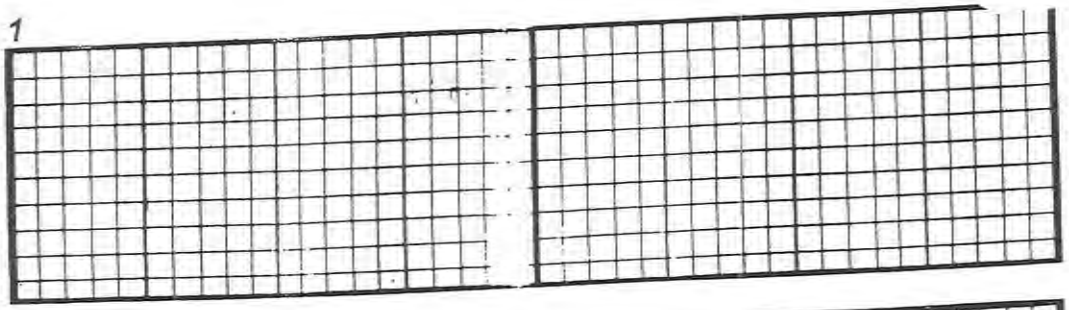

Asbestos Points =

Non-Asbestos Points =

TOTAL POINTS =

Asbestos % =

2



Asbestos Points =

Non-Asbestos Points =

TOTAL POINTS =

Asbestos % =

3



Asbestos Points =

Non-Asbestos Points =

TOTAL POINTS =

Asbestos % =

4



Asbestos Points =

Non-Asbestos Points =

TOTAL POINTS =

Asbestos % =

Legend: **A** = ASBESTOS

% ASBESTOS = (AP x 100%) / TP

Where : **AP** = Total # of Specific Asbestos Points; **TP** = Total # of Non empty Points

RI = REFRACTIVE INDEX
L = LOW **M** = MEDIUM **H** = HIGH
BIREF = BIREFRINGENCE

P = PARALLEL **O** = OBLIQUE
G = GRANULAR
CL = CLEAR **B** = BLUE

NF = NON-FRIABLE
F = FRIABLE
P.C. = Point Count

EPA[1] : For Friable Materials we use Method 600 / M4 - 82 - 020 and 600 / R - 93/116
For Non Friable + Layer Materials we use Method 600 / R - 93/116

Note: ELAP Methods as per Items 198.1 and 198.4

ATC ASSOCIATES INC - NEW YORK [illegible] ASBESTOS ANALYSIS SHEET

104 East 25th Street, 10th Floor · New York, NY 10010 · Phone [illegible]2) 353 - 8280, FAX (212) 353 - 3599 or 830[illegible]

NVLAP 10.
ELAP 10879

Microscope OLYP BH-2

Client / Project TURNER ET / KINGS BRIDGE ARMORY, 29 WEST KINGSBRIDGE Project No. 75018-1

Analysis Date 8/4/00 Analyst L Reep Batch No. 18172

1 Field No. 77	Stereoscopic Exam	PLM Optical Properties	Asbestos Results PLM %	Other Fibrous %	Non Fibrous %	Gravimetric (NOB) Results %
Gravimetric (NOB) Required ☐	Color Tan Texture FR	Morphology ___ Extinction ___	___ Chrysotile	___ Cellulose	96 Mineral Filler	___ Organic
Recommended ☐	Homogenity Y	RI ∥ ___ RI ⊥ ___	___ Amosite	4 Fiberglass	___ Organic Binders	___ Residue
Gravimetric PREP ☐	# of Layers ___ Asbestos ☐ ☑	DS Color ___ Color,Pleo ___	___ Other	___ Other	___ Vermiculite	___ Carbonate
Gravimetric (NOB) PLM ☐	Color of Layer ___ Detected Yes No	Biref ___ Sign ___			___ Other	___ Other
Gravimetric (NOB) TEM ☐	Comments:			Q.C. ☐		___ Asbestos
POINT COUNT RESULTS ON THE BACK	Method: ☐ ELAP + EPA¹ ☐ ELAP ☐ EPA¹ ☐ OTHER ☑ SCANNING OPTION I: ELAP (P.C.) & EPA¹ First 4 preps. Asbestos = 0					

2 Field No. 78	Stereoscopic Exam	PLM Optical Properties	Asbestos Results PLM %	Other Fibrous %	Non Fibrous %	Gravimetric (NOB) Results %
Gravimetric (NOB) Required ☐	Color Tan Texture FR	Morphology ___ Extinction ___	___ Chrysotile	___ Cellulose	96 Mineral Filler	___ Organic
Recommended ☐	Homogenity Y	RI ∥ ___ RI ⊥ ___	___ Amosite	4 Fiberglass	___ Organic Binders	___ Residue
Gravimetric PREP ☐	# of Layers 2 Asbestos ☐ ☑	DS Color ___ Color,Pleo ___	___ Other	___ Other	___ Vermiculite	___ Carbonate
Gravimetric (NOB) PLM ☐	Color of Layer ___ Detected Yes No	Biref ___ Sign ___			___ Other	___ Other
Gravimetric (NOB) TEM ☐	Comments:			Q.C. ☐		___ Asbestos
POINT COUNT RESULTS ON THE BACK	Method: ☐ ELAP + EPA¹ ☐ ELAP ☐ EPA¹ ☐ OTHER ☑ SCANNING OPTION I: ELAP (P.C.) & EPA¹ First 4 preps. Asbestos = 0					

3 Field No. 79	Stereoscopic Exam	PLM Optical Properties	Asbestos Results PLM %	Other Fibrous %	Non Fibrous %	Gravimetric (NOB) Results %
Gravimetric (NOB) Required ☐	Color Tan Texture FR	Morphology ___ Extinction ___	___ Chrysotile	___ Cellulose	95 Mineral Filler	___ Organic
Recommended ☐	Homogenity Y	RI ∥ ___ RI ⊥ ___	___ Amosite	5 Fiberglass	___ Organic Binders	___ Residue
Gravimetric PREP ☐	# of Layers 2 Asbestos ☐ ☑	DS Color ___ Color,Pleo ___	___ Other	___ Other	___ Vermiculite	___ Carbonate
Gravimetric (NOB) PLM ☐	Color of Layer ___ Detected Yes No	Biref ___ Sign ___			___ Other	___ Other
Gravimetric (NOB) TEM ☐	Comments:			Q.C. ☐		___ Asbestos
POINT COUNT RESULTS ON THE BACK	Method: ☐ ELAP + EPA¹ ☐ ELAP ☐ EPA¹ ☐ OTHER ☑ SCANNING OPTION I: ELAP (P.C.) & EPA¹ First 4 preps. Asbestos = 0					

4 Field No. 80	Stereoscopic Exam	PLM Optical Properties	Asbestos Results PLM %	Other Fibrous %	Non Fibrous %	Gravimetric (NOB) Results %
Gravimetric (NOB) Required ☐	Color Brown Texture FR	Morphology lath Extinction lt	80 Chrysotile	___ Cellulose	20 Mineral Filler	___ Organic
Recommended ☐	Homogenity Y	RI ∥ 1.555 RI ⊥ 1.550	___ Amosite	___ Fiberglass	___ Organic Binders	___ Residue
Gravimetric PREP ☐	# of Layers ___ Asbestos ☑ ☐	DS Color brn Color,Pleo ce	___ Other	___ Other	___ Vermiculite	___ Carbonate
Gravimetric (NOB) PLM ☐	Color of Layer ___ Detected Yes No	Biref 1 Sign f			___ Other Rock	___ Other
Gravimetric (NOB) TEM ☐	Comments:			Q.C. ☑ L Reep		___ Asbestos
POINT COUNT RESULTS ON THE BACK	Method: ☐ ELAP + EPA¹ ☐ ELAP ☐ EPA¹ ☐ OTHER ☑ SCANNING OPTION I: ELAP (P.C.) & EPA First 4 preps. Asbestos = 0					

1

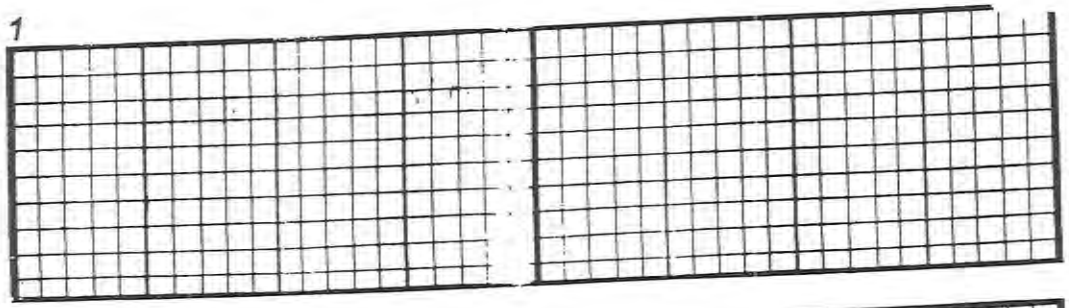

Asbestos Points =
Non-Asbestos Points =
TOTAL POINTS =
Asbestos % =

2



Asbestos Points =
Non-Asbestos Points =
TOTAL POINTS =
Asbestos % =

3

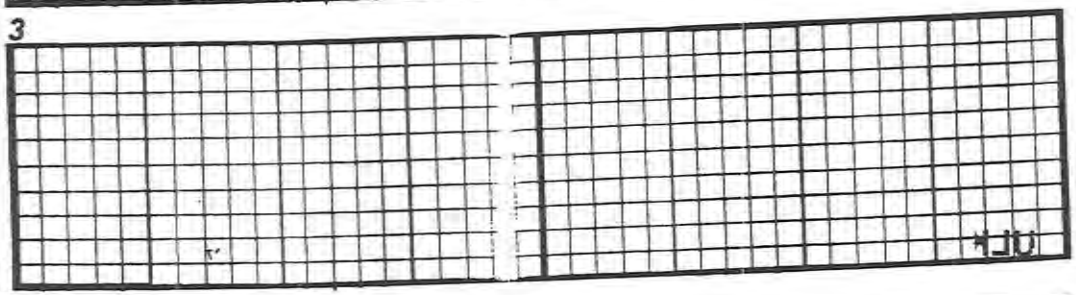

Asbestos Points =
Non-Asbestos Points =
TOTAL POINTS =
Asbestos % =

4



Asbestos Points = 4
Non-Asbestos Points = 1
TOTAL POINTS = 5
Asbestos % = 80

Legend: **A** = ASBESTOS
% ASBESTOS = (AP x 100%) / TP

Where : **AP** = Total # of Specific Asbestos Points; **TP** = Total # of Non empty Points

RI = REFRACTIVE INDEX
L = LOW **M** = MEDIUM **H** = HIGH
BIREF = BIREFRINGENCE

P = PARALLEL **O** = OBLIQUE
G = GRANULAR
CL = CLEAR **B** = BLUE

NF = NON-FRIABLE
F = FRIABLE
P.C. = Point Count

EPA[1] : For Friable Materials we use Method 600 / M4 - 82 - 020 and 600 / R - 93/116
For Non Friable + Layer Materials we use Method 600 / R - 93/116

Note: ELAP Methods as per Items 198.1 and 198.4

ATC ASSOCIATES INC - NEW YORK

104 East 25th Street, 10th Floor · New York, NY 10010 · Pho 12) 353 - 8280, FAX (212) 353 - 3599 or 830

ASBESTOS ANALYSIS SHEET

NVLAP 101...
ELAP 10879
Microscope OLYP BH-2

Client / Project TURNER ET / KINGS BRIDGE ARMORY, 29 WEST KINGSBRIDGE Project No. 75018-1

Analysis Date 8/16/00 Analyst Reyes Batch No. 18172

1 Field No. 81	Stereoscopic Exam	PLM Optical Properties	Asbestos Results PLM %	Other Fibrous %	Non Fibrous %	Gravimetric (NOB) Results %
Gravimetric (NOB) Required ☐	Color ____ Texture ____	Morphology ____ Extinction ____	____ Chrysotile	____ Cellulose	____ Mineral Filler	____ Organic
Recommended ☐	Homogenity ____	RI ∥ ____ RI ⊥ ____	____ Amosite	____ Fiberglass	____ Organic Binders	____ Residue
Gravimetric PREP ☐	# of Layers ____ Asbestos ☐ ☐	DS Color ____ Color,Pleo ____	____ Other	____ Other	____ Vermiculite	____ Carbonate
Gravimetric (NOB) PLM ☐	Color of Layer ____ Detected Yes No	Biref ____ Sign ____			____ Other	____ Other
Gravimetric (NOB) TEM ☐	Comments: See 2 80			Q.C. ☐		____ Asbestos
POINT COUNT RESULTS ON THE BACK	Method: ☐ ELAP + EPA[1] ☐ ELAP ☐ EPA[1] ☐ OTHER ☐ SCANNING OPTION : ELAP (P.C.) & EPA[1] First 4 preps. Asbestos = 0					

2 Field No. 82	Stereoscopic Exam	PLM Optical Properties	Asbestos Results PLM %	Other Fibrous %	Non Fibrous %	Gravimetric (NOB) Results %
Gravimetric (NOB) Required ☐	Color ____ Texture ____	Morphology ____ Extinction ____	____ Chrysotile	____ Cellulose	____ Mineral Filler	____ Organic
Recommended ☐	Homogenity ____	RI ∥ ____ RI ⊥ ____	____ Amosite	____ Fiberglass	____ Organic Binders	____ Residue
Gravimetric PREP ☐	# of Layers ____ Asbestos ☐ ☐	DS Color ____ Color,Pleo ____	____ Other	____ Other	____ Vermiculite	____ Carbonate
Gravimetric (NOB) PLM ☐	Color of Layer ____ Detected Yes No	Biref ____ Sign ____			____ Other	____ Other
Gravimetric (NOB) TEM ☐	Comments: See 2 80			Q.C. ☐		____ Asbestos
POINT COUNT RESULTS ON THE BACK	Method: ☐ ELAP + EPA[1] ☐ ELAP ☐ EPA[1] ☐ OTHER ☐ SCANNING OPTION : ELAP (P.C.) & EPA[1] First 4 preps. Asbestos = 0					

3 Field No.	Stereoscopic Exam	PLM Optical Properties	Asbestos Results PLM %	Other Fibrous %	Non Fibrous %	Gravimetric (NOB) Results %
Gravimetric (NOB) Required ☐	Color ____ Texture ____	Morphology ____ Extinction ____	____ Chrysotile	____ Cellulose	____ Mineral Filler	____ Organic
Recommended ☐	Homogenity ____	RI ∥ ____ RI ⊥ ____	____ Amosite	____ Fiberglass	____ Organic Binders	____ Residue
Gravimetric PREP ☐	# of Layers ____ Asbestos ☐ ☐	DS Color ____ Color,Pleo ____	____ Other	____ Other	____ Vermiculite	____ Carbonate
Gravimetric (NOB) PLM ☐	Color of Layer ____ Detected Yes No	Biref ____ Sign ____			____ Other	____ Other
Gravimetric (NOB) TEM ☐	Comments:			Q.C. ☐		____ Asbestos
POINT COUNT RESULTS ON THE BACK	Method: ☐ ELAP + EPA[1] ☐ ELAP ☐ EPA[1] ☐ OTHER ☐ SCANNING OPTION : ELAP (P.C.) & EPA[1] First 4 preps. Asbestos = 0					

4 Field No.	Stereoscopic Exam	PLM Optical Properties	Asbestos Results PLM %	Other Fibrous %	Non Fibrous %	Gravimetric (NOB) Results %
Gravimetric (NOB) Required ☐	Color ____ Texture ____	Morphology ____ Extinction ____	____ Chrysotile	____ Cellulose	____ Mineral Filler	____ Organic
Recommended ☐	Homogenity ____	RI ∥ ____ RI ⊥ ____	____ Amosite	____ Fiberglass	____ Organic Binders	____ Residue
Gravimetric PREP ☐	# of Layers ____ Asbestos ☐ ☐	DS Color ____ Color,Pleo ____	____ Other	____ Other	____ Vermiculite	____ Carbonate
Gravimetric (NOB) PLM ☐	Color of Layer ____ Detected Yes No	Biref ____ Sign ____			____ Other	____ Other
Gravimetric (NOB) TEM ☐	Comments:			Q.C. ☐		____ Asbestos
POINT COUNT RESULTS ON THE BACK	Method: ☐ ELAP + EPA[1] ☐ ELAP ☐ EPA[1] ☐ OTHER ☐ SCANNING OPTION : ELAP (P.C.) & EPA[1] First 4 preps. Asbestos = 0					

1

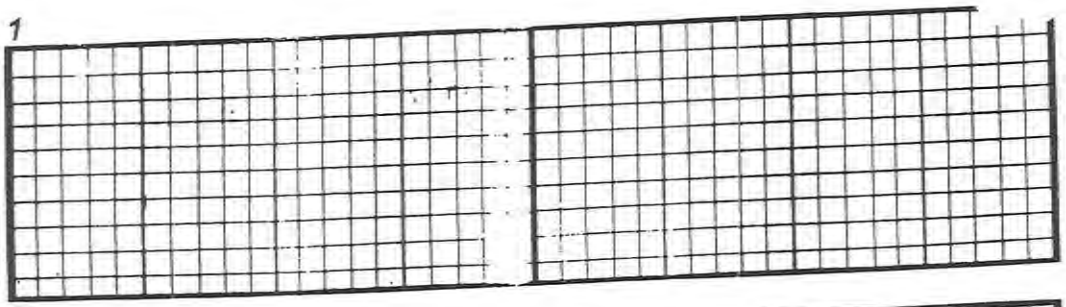

Asbestos Points =
Non-Asbestos Points =
TOTAL POINTS =
Asbestos % =

2



Asbestos Points =
Non-Asbestos Points =
TOTAL POINTS =
Asbestos % =

3



Asbestos Points =
Non-Asbestos Points =
TOTAL POINTS =
Asbestos % =

4



Asbestos Points =
Non-Asbestos Points =
TOTAL POINTS =
Asbestos % =

Legend: **A** = ASBESTOS

% ASBESTOS = (AP x 100%) / TP Where : **AP** = Total # of Specific Asbestos Points; TP = Total # of Non empty Points

RI = REFRACTIVE INDEX
L = LOW **M** = MEDIUM **H** = HIGH
BIREF = BIREFRINGENCE

P = PARALLEL **O** = OBLIQUE
G = GRANULAR
CL = CLEAR **B** = BLUE

NF = NON-FRIABLE
F = FRIABLE
P.C. = Point Count

EPA[1] : For Friable Materials we use Method 600 / M4 - 82 - 020 and 600 / R - 93/116
For Non Friable + Layer Materials we use Method 600 / R - 93/116

Note: ELAP Methods as per Items 198.1 and 198.4

ATC ASSOCIATES INC - NEW YORK BU[illegible]SBESTOS ANALYSIS SHEET

104 East 25th Street, 10th Floor · New York, NY 10010 · Phone (212) 353 - 8280, FAX (212) 353 - 3599 or 8306

NVLAP 101167
ELAP 10879
Microscope OLYP BH-2

Client / Project TURNER, ET / KINGS BRIDGE ARMORY, 29 WEST KINGSBRIDGE Project No. 75018-1

Analysis Date 8/4/00 Analyst YReye. Batch No. 18172

1 Field No. 1

Gravimetric (NOB) Required ☐ Recommended ☐ Gravimetric PREP ☐ Gravimetric (NOB) PLM ☐ Gravimetric (NOB) TEM ☐

Stereoscopic Exam
Color Brown Texture NF
Homogenity Y
# of Layers — Asbestos ☑ ☐
Color of Layer — Detected Yes No
Comments:

PLM Optical Properties
Morphology W Extinction P
RI ∥ 1.549 RI ⊥ 1.535
DS Color PM Color,Pleo CE
Biref — Sign +

Asbestos Results PLM %
6 Chrysotile
— Amosite
— Other

Other Fibrous %
— Cellulose
— Fiberglass
— Other

Non Fibrous %
51 Mineral Filler
43 Organic Binders
— Vermiculite
— Other

Gravimetric (NOB) Results %
— Organic
— Residue
— Carbonate
— Other
— Asbestos

Q.C. ☐

POINT COUNT RESULTS ON THE BACK

Method: ☑ ELAP + EPA¹ ☐ ELAP ☐ EPA¹ ☐ OTHER ☑ SCANNING OPTION : ELAP (P.C.) & EPA¹ First 4 preps. Asbestos = 0

2 Field No. 2

Gravimetric (NOB) Required ☐ Recommended ☐ Gravimetric PREP ☐ Gravimetric (NOB) PLM ☐ Gravimetric (NOB) TEM ☐

Stereoscopic Exam
Color — Texture —
Homogenity —
# of Layers — Asbestos ☐ ☐
Color of Layer — Detected Yes No
Comments: See Sh 01

PLM Optical Properties
Morphology — Extinction —
RI ∥ — RI ⊥ —
DS Color — Color,Pleo —
Biref — Sign —

Asbestos Results PLM %
— Chrysotile
— Amosite
— Other

Other Fibrous %
— Cellulose
— Fiberglass
— Other

Non Fibrous %
— Mineral Filler
— Organic Binders
— Vermiculite
— Other

Gravimetric (NOB) Results %
— Organic
— Residue
— Carbonate
— Other
— Asbestos

Q.C. ☐

POINT COUNT RESULTS ON THE BACK

Method: ☐ ELAP + EPA¹ ☐ ELAP ☐ EPA¹ ☐ OTHER ☐ SCANNING OPTION : ELAP (P.C.) & EPA¹ First 4 preps. Asbestos = 0

3 Field No. 3

Gravimetric (NOB) Required ☐ Recommended ☐ Gravimetric PREP ☐ Gravimetric (NOB) PLM ☐ Gravimetric (NOB) TEM ☐

Stereoscopic Exam
Color — Texture —
Homogenity —
# of Layers — Asbestos ☐ ☐
Color of Layer — Detected Yes No
Comments: See Sh 01

PLM Optical Properties
Morphology — Extinction —
RI ∥ — RI ⊥ —
DS Color — Color,Pleo —
Biref — Sign —

Asbestos Results PLM %
— Chrysotile
— Amosite
— Other

Other Fibrous %
— Cellulose
— Fiberglass
— Other

Non Fibrous %
— Mineral Filler
— Organic Binders
— Vermiculite
— Other

Gravimetric (NOB) Results %
— Organic
— Residue
— Carbonate
— Other
— Asbestos

Q.C. ☐

POINT COUNT RESULTS ON THE BACK

Method: ☐ ELAP + EPA¹ ☐ ELAP ☐ EPA¹ ☐ OTHER ☐ SCANNING OPTION : ELAP (P.C.) & EPA¹ First 4 preps. Asbestos = 0

4 Field No. 4

Gravimetric (NOB) Required ☑ Recommended ☐ Gravimetric PREP ☐ Gravimetric (NOB) PLM ☐ Gravimetric (NOB) TEM ☐

Stereoscopic Exam
Color Brown Texture NF
Homogenity Y
# of Layers — Asbestos ☐ ☑
Color of Layer — Detected Yes No
Comments:

PLM Optical Properties
Morphology — Extinction —
RI ∥ — RI ⊥ —
DS Color — Color,Pleo —
Biref — Sign —

Asbestos Results PLM %
— Chrysotile
— Amosite
— Other

Other Fibrous %
48 Cellulose
— Fiberglass
— Other

Non Fibrous %
8 Mineral Filler
44 Organic Binders
— Vermiculite
— Other

Gravimetric (NOB) Results %
— Organic
— Residue
— Carbonate
— Other
— Asbestos

Q.C. ☐

POINT COUNT RESULTS ON THE BACK

Method: ☐ ELAP + EPA¹ ☐ ELAP ☐ EPA¹ ☐ OTHER ☑ SCANNING OPTION : ELAP (P.C.) & EPA¹ First 4 preps. Asbestos = 0

1

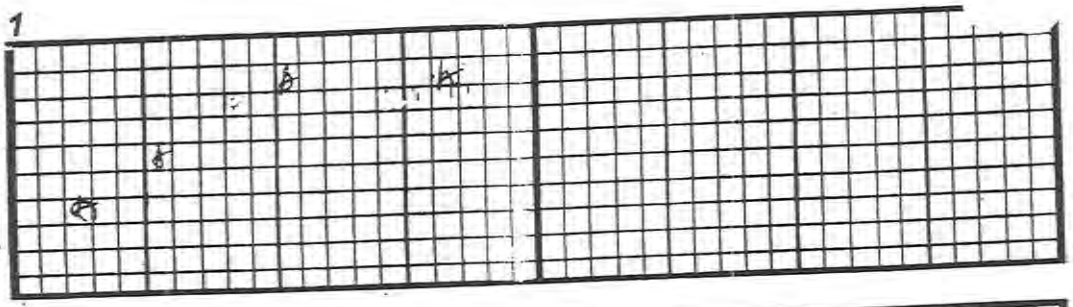

Asbestos Points = 4
Non-Asbestos Points = 63
TOTAL POINTS = 67
Asbestos % = 6

2



Asbestos Points =
Non-Asbestos Points =
TOTAL POINTS =
Asbestos % =

3



Asbestos Points =
Non-Asbestos Points =
TOTAL POINTS =
Asbestos % =

4



Asbestos Points =
Non-Asbestos Points =
TOTAL POINTS =
Asbestos % =

Legend: **A** = ASBESTOS
% ASBESTOS = (AP x 100%) / TP
Where : **AP** = Total # of Specific Asbestos Points; **TP** = Total # of Non empty Points

RI = REFRACTIVE INDEX
L = LOW **M** = MEDIUM **H** = HIGH
BIREF = BIREFRINGENCE

P = PARALLEL **O** = OBLIQUE
G = GRANULAR
CL = CLEAR **B** = BLUE

NF = NON-FRIABLE
F = FRIABLE
P.C. = Point Count

EPA[1] : For Friable Materials we use Method 600 / M4 - 82 - 020 and 600 / R - 93/116
For Non Friable + Layer Materials we use Method 600 / R - 93/116

Note: ELAP Methods as per items 198.1 and 198.4

ATC ASSOCIATES INC - NEW YORK B ASBESTOS ANALYSIS SHEET

104 East 25th Street, 10th Floor · New York, NY 10010 · Phone (212) 353 - 8280, FAX (212) 353 - 3599 or 830

NVLAP 1011
ELAP 10878
Microscope OLYP BH-2

Client / Project TURNER ET / KINGS BRIDGE ARMORY, 29 WEST KINGSBRIDGE Project No. 75018-1

Analysis Date 8/4/00 Analyst CReyes Batch No. 18172

1 Field No. 5	Stereoscopic Exam	PLM Optical Properties	Asbestos Results PLM %	Other Fibrous %	Non Fibrous %	Gravimetric (NOB) Results %
Gravimetric (NOB) Required ☑	Color Black Texture NF	Morphology ____ Extinction ____	____ Chrysotile	51 Cellulose	8 Mineral Filler	____ Organic
Recommended ☐	Homogenity Y	RI ∥ ____ RI ⊥ ____	____ Amosite	____ Fiberglass	41 Organic Binders	____ Residue
Gravimetric PREP ☐	# of Layers 1 Asbestos ☐ ☑	DS Color ____ Color,Pleo ____	____ Other	____ Other	____ Vermiculite	____ Carbonate
Gravimetric (NOB) PLM ☐	Color of Layer ____ Detected Yes No	Biref ____ Sign ____			____ Other	____ Other
Gravimetric (NOB) TEM ☐	Comments:			Q.C. ☐		____ Asbestos
POINT COUNT RESULTS ON THE BACK	Method: ☐ ELAP + EPA¹ ☐ ELAP ☐ EPA¹ ☐ OTHER ☑ SCANNING OPTION : ELAP (P.C.) & EPA¹ First 4 preps. Asbestos = 0					

2 Field No. 6	Stereoscopic Exam	PLM Optical Properties	Asbestos Results PLM %	Other Fibrous %	Non Fibrous %	Gravimetric (NOB) Results %
Gravimetric (NOB) Required ☑	Color Black Texture NF	Morphology ____ Extinction ____	____ Chrysotile	50 Cellulose	8 Mineral Filler	____ Organic
Recommended ☐	Homogenity Y	RI ∥ ____ RI ⊥ ____	____ Amosite	____ Fiberglass	42 Organic Binders	____ Residue
Gravimetric PREP ☐	# of Layers 1 Asbestos ☐ ☑	DS Color ____ Color,Pleo ____	____ Other	____ Other	____ Vermiculite	____ Carbonate
Gravimetric (NOB) PLM ☐	Color of Layer ____ Detected Yes No	Biref ____ Sign ____			____ Other	____ Other
Gravimetric (NOB) TEM ☐	Comments:			Q.C. ☐		____ Asbestos
POINT COUNT RESULTS ON THE BACK	Method: ☐ ELAP + EPA¹ ☐ ELAP ☐ EPA¹ ☐ OTHER ☑ SCANNING OPTION : ELAP (P.C.) & EPA¹ First 4 preps. Asbestos = 0					

3 Field No. 7	Stereoscopic Exam	PLM Optical Properties	Asbestos Results PLM %	Other Fibrous %	Non Fibrous %	Gravimetric (NOB) Results %
Gravimetric (NOB) Required ☐	Color Red Texture NF	Morphology W Extinction P	18 Chrysotile	____ Cellulose	57 Mineral Filler	____ Organic
Recommended ☐	Homogenity Y	RI ∥ 1.547 RI ⊥ 1.555	____ Amosite	____ Fiberglass	35 Organic Binders	____ Residue
Gravimetric PREP ☐	# of Layers 1 Asbestos ☑ ☐	DS Color P Color,Pleo CC	____ Other	____ Other	____ Vermiculite	____ Carbonate
Gravimetric (NOB) PLM ☐	Color of Layer ____ Detected Yes No	Biref L Sign +			____ Other	____ Other
Gravimetric (NOB) TEM ☐	Comments:			Q.C. ☐		____ Asbestos
POINT COUNT RESULTS ON THE BACK	Method: ☑ ELAP + EPA¹ ☐ ELAP ☐ EPA¹ ☐ OTHER ☑ SCANNING OPTION : ELAP (P.C.) & EPA¹ First 4 preps. Asbestos = 0					

4 Field No. 8	Stereoscopic Exam	PLM Optical Properties	Asbestos Results PLM %	Other Fibrous %	Non Fibrous %	Gravimetric (NOB) Results %
Gravimetric (NOB) Required ☐	Color ____ Texture ____	Morphology ____ Extinction ____	____ Chrysotile	____ Cellulose	____ Mineral Filler	____ Organic
Recommended ☐	Homogenity ____	RI ∥ ____ RI ⊥ ____	____ Amosite	____ Fiberglass	____ Organic Binders	____ Residue
Gravimetric PREP ☐	# of Layers ____ Asbestos ☐ ☐	DS Color ____ Color,Pleo ____	____ Other	____ Other	____ Vermiculite	____ Carbonate
Gravimetric (NOB) PLM ☐	Color of Layer ____ Detected Yes No	Biref ____ Sign ____			____ Other	____ Other
Gravimetric (NOB) TEM ☐	Comments: Fiber			Q.C. ☐		____ Asbestos
POINT COUNT RESULTS ON THE BACK	Method: ☐ ELAP + EPA¹ ☐ ELAP ☐ EPA¹ ☐ OTHER ☐ SCANNING OPTION : ELAP (P.C.) & EPA¹ First 4 preps. Asbestos = 0					

1

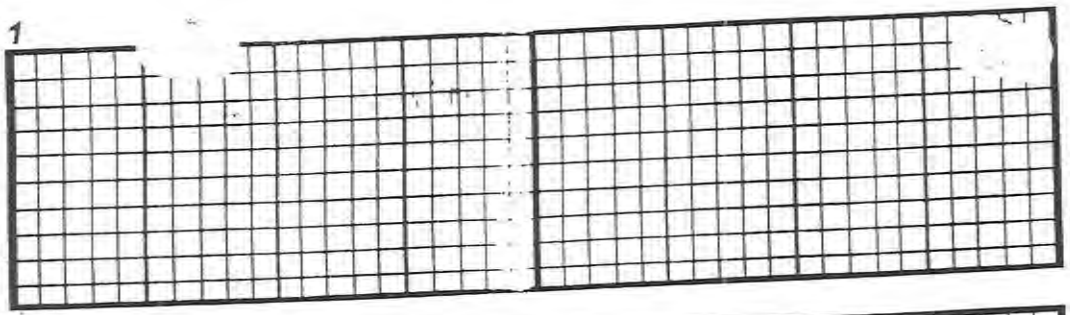

Asbestos Points =
Non-Asbestos Points =
TOTAL POINTS =
Asbestos % =

2



Asbestos Points =
Non-Asbestos Points =
TOTAL POINTS =
Asbestos % =

3

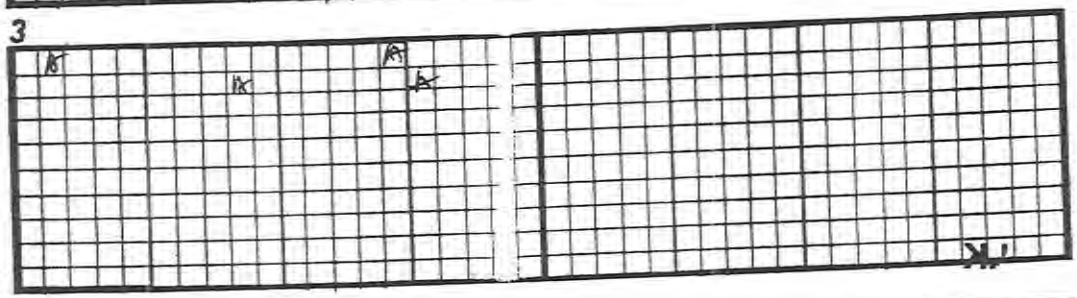

Asbestos Points = 4
Non-Asbestos Points = 18
TOTAL POINTS = 22
Asbestos % = 18

4



Asbestos Points =
Non-Asbestos Points =
TOTAL POINTS =
Asbestos % =

Legend: **A** = ASBESTOS
% ASBESTOS = (AP x 100%) / TP

Where : **AP** = Total # of Specific Asbestos Points; TP = Total # of Non empty Points

RI = REFRACTIVE INDEX
L = LOW **M** = MEDIUM **H** = HIGH
BIREF = BIREFRINGENCE

P = PARALLEL **O** = OBLIQUE
G = GRANULAR
CL = CLEAR **B** = BLUE

NF = NON-FRIABLE
F = FRIABLE
P.C. = Point Count

EPA[1] : For Friable Materials we use Method 600 / M4 - 82 - 020 and 600 / R - 93/116
For Non Friable + Layer Materials we use Method 600 / R - 93/116

Note: ELAI Methods as per items 198.1 and 198.4

ATC ASSOCIATES INC - NEW YORK L ASBESTOS ANALYSIS SHEET

104 East 25th Street, 10th Floor · New York, NY 10010 · Phone (212) 353 - 8280, FAX (212) 353 - 3599 or 830

NVLAP 101
ELAP 10679
Microscope OLYP BH-2

Client / Project TURNER ET / KINGS BRIDGE ARMORY, 29 WEST KINGSBRIDGE Project No. 75018-1

Analysis Date 8/9/00 Analyst MReyn. Batch No. 18172

1 Field No. 9	Stereoscopic Exam	PLM Optical Properties	Asbestos Results PLM %	Other Fibrous %	Non Fibrous %	Gravimetric (NOB) Results %
Gravimetric (NOB) Required ☐	Color ____ Texture ____	Morphology ____ Extinction ____	____ Chrysotile	____ Cellulose	____ Mineral Filler	____ Organic
Recommended ☐	Homogenity ____	RI l ____ RI ll ____	____ Amosite	____ Fiberglass	____ Organic Binders	____ Residue
Gravimetric PREP ☐	# of Layers ____ Asbestos ☐ ☐	DS Color ____ Color,Pleo ____	____ Other	____ Other	____ Vermiculite	____ Carbonate
Gravimetric (NOB) PLM ☐	Color of Layer ____ Detected Yes No	Biref ____ Sign ____			____ Other	____ Other
Gravimetric (NOB) TEM ☐	Comments: RCR 4 7			Q.C. ☐		____ Asbestos
POINT COUNT RESULTS ON THE BACK	Method: ☐ ELAP + EPA¹ ☐ ELAP ☐ EPA¹ ☐ OTHER ☐ SCANNING OPTION : ELAP (P.C.) & EPA¹ First 4 preps. Asbestos = 0					

2 Field No. 10	Stereoscopic Exam	PLM Optical Properties	Asbestos Results PLM %	Other Fibrous %	Non Fibrous %	Gravimetric (NOB) Results %
Gravimetric (NOB) Required ☑	Color Black Texture NF	Morphology ____ Extinction ____	____ Chrysotile	7 Cellulose	20 Mineral Filler	____ Organic
Recommended ☐	Homogenity 4	RI l ____ RI ll ____	____ Amosite	____ Fiberglass	73 Organic Binders	____ Residue
Gravimetric PREP ☐	# of Layers — Asbestos ☐ ☑	DS Color ____ Color,Pleo ____	____ Other	____ Other	____ Vermiculite	____ Carbonate
Gravimetric (NOB) PLM ☐	Color of Layer ____ Detected Yes No	Biref ____ Sign ____			____ Other	____ Other
Gravimetric (NOB) TEM ☐	Comments:			Q.C. ☐		____ Asbestos
POINT COUNT RESULTS ON THE BACK	Method: ☐ ELAP + EPA¹ ☐ ELAP ☐ EPA² ☐ OTHER ☑ SCANNING OPTION : ELAP (P.C.) & EPA¹ First 4 preps. Asbestos = 0					

3 Field No. 11	Stereoscopic Exam	PLM Optical Properties	Asbestos Results PLM %	Other Fibrous %	Non Fibrous %	Gravimetric (NOB) Results %
Gravimetric (NOB) Required ☑	Color Black Texture NF	Morphology ____ Extinction ____	____ Chrysotile	7 Cellulose	21 Mineral Filler	____ Organic
Recommended ☐	Homogenity 4	RI l ____ RI ll ____	____ Amosite	____ Fiberglass	72 Organic Binders	____ Residue
Gravimetric PREP ☐	# of Layers — Asbestos ☐ ☑	DS Color ____ Color,Pleo ____	____ Other	____ Other	____ Vermiculite	____ Carbonate
Gravimetric (NOB) PLM ☐	Color of Layer ____ Detected Yes No	Biref ____ Sign ____			____ Other	____ Other
Gravimetric (NOB) TEM ☐	Comments:			Q.C. ☐		____ Asbestos
POINT COUNT RESULTS ON THE BACK	Method: ☐ ELAP + EPA¹ ☐ ELAP ☐ EPA¹ ☐ OTHER ☑ SCANNING OPTION : ELAP (P.C.) & EPA¹ First 4 preps. Asbestos = 0					

4 Field No. 12	Stereoscopic Exam	PLM Optical Properties	Asbestos Results PLM %	Other Fibrous %	Non Fibrous %	Gravimetric (NOB) Results %
Gravimetric (NOB) Required ☑	Color Black Texture NF	Morphology ____ Extinction ____	____ Chrysotile	8 Cellulose	20 Mineral Filler	____ Organic
Recommended ☐	Homogenity 4	RI l ____ RI ll ____	____ Amosite	____ Fiberglass	72 Organic Binders	____ Residue
Gravimetric PREP ☐	# of Layers 1 Asbestos ☐ ☑	DS Color ____ Color,Pleo ____	____ Other	____ Other	____ Vermiculite	____ Carbonate
Gravimetric (NOB) PLM ☐	Color of Layer ____ Detected Yes No	Biref ____ Sign ____			____ Other	____ Other
Gravimetric (NOB) TEM ☐	Comments:			Q.C. ☐		____ Asbestos
POINT COUNT RESULTS ON THE BACK	Method: ☐ ELAP + EPA¹ ☐ ELAP ☐ EPA¹ ☐ OTHER ☑ SCANNING OPTION : ELAP (P.C.) & EPA¹ First 4 preps. Asbestos = 0					

1

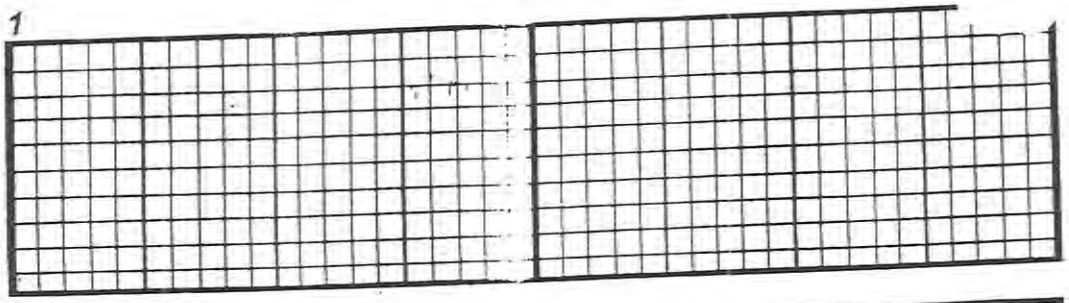

Asbestos Points =
Non-Asbestos Points =

TOTAL POINTS =

Asbestos % =

2



Asbestos Points =
Non-Asbestos Points =

TOTAL POINTS =

Asbestos % =

3



Asbestos Points =
Non-Asbestos Points =

TOTAL POINTS =

Asbestos % =

4



Asbestos Points =
Non-Asbestos Points =

TOTAL POINTS =

Asbestos % =

Legend: **A** = ASBESTOS

% ASBESTOS = (AP x 100%) / TP

Where : **AP** = Total # of Specific Asbestos Points; **TP** = Total # of Non empty Points

RI = REFRACTIVE INDEX
L = LOW **M** = MEDIUM **H** = HIGH
BIREF = BIREFRINGENCE

P = PARALLEL **O** = OBLIQUE
G = GRANULAR
CL = CLEAR **B** = BLUE

NF = NON-FRIABLE
F = FRIABLE
P.C. = Point Count

EPA[1] : For Friable Materials we use Method 600 / M4 - 82 - 020 and 600 / R - 93/116
For Non Friable + Layer Materials we use Method 600 / R - 93/116

Note: ELAP Methods as per items 198.1 and 198.4

ATC ASSOCIATES INC - NEW YORK E ASBESTOS ANALYSIS SHEET

104 East 25th Street, 10th Floor · New York, NY 10010 · Phone (212) 353 - 8280, FAX (212) 353 - 3599 or 830

NVLAP 1011
ELAP 10879

Microscope OLYP BH-2

Client / Project TURNER ET / KINGS BRIDGE ARMORY, 29 WEST KINGSBRIDGE Project No. 75018-1

Analysis Date 8/4/00 Analyst C Reyes Batch No. 18172

1 Field No. 13

Stereoscopic Exam: Color Black; Texture NF; Homogenity 4; # of Layers 4; Asbestos ☑; Color of Layer —; Detected Yes ☑ No ☐

PLM Optical Properties: Morphology W; Extinction //; RI ∥ 1.549; RI ⊥ 1.556; DS Color Mm; Color,Pleo ee; Biref C; Sign +

Asbestos Results PLM %: 5 Chrysotile; — Amosite; — Other

Other Fibrous %: — Cellulose; — Fiberglass; — Other

Non Fibrous %: 50 Mineral Filler; 45 Organic Binders; — Vermiculite; — Other

Gravimetric (NOB) Results %: — Organic; — Residue; — Carbonate; — Other; — Asbestos

Gravimetric (NOB) Required ☐ Recommended ☐ Gravimetric PREP ☐ Gravimetric (NOB) PLM ☐ Gravimetric (NOB) TEM ☐

Comments:

Method: ☑ ELAP + EPA¹ ☐ ELAP ☐ EPA¹ ☐ OTHER ☑ SCANNING OPTION: ELAP (P.C.) & EPA¹ First 4 preps. Asbestos = 0

Q.C. ☑ C Reyes

POINT COUNT RESULTS ON THE BACK

2 Field No. 14

Stereoscopic Exam: Color —; Texture —; Homogenity —; # of Layers —; Asbestos ☐ ☐; Color of Layer —; Detected Yes ☐ No ☐

PLM Optical Properties: Morphology —; Extinction —; RI ∥ —; RI ⊥ —; DS Color —; Color,Pleo —; Biref —; Sign —

Asbestos Results PLM %: — Chrysotile; — Amosite; — Other

Other Fibrous %: — Cellulose; — Fiberglass; — Other

Non Fibrous %: — Mineral Filler; — Organic Binders; — Vermiculite; — Other

Gravimetric (NOB) Results %: — Organic; — Residue; — Carbonate; — Other; — Asbestos

Gravimetric (NOB) Required ☐ Recommended ☐ Gravimetric PREP ☐ Gravimetric (NOB) PLM ☐ Gravimetric (NOB) TEM ☐

Comments: See # 13

Method: ☐ ELAP + EPA¹ ☐ ELAP ☐ EPA¹ ☐ OTHER ☐ SCANNING OPTION: ELAP (P.C.) & EPA¹ First 4 preps. Asbestos = 0

Q.C. ☐

POINT COUNT RESULTS ON THE BACK

3 Field No. 15

Stereoscopic Exam: Color —; Texture —; Homogenity —; # of Layers —; Asbestos ☐ ☐; Color of Layer —; Detected Yes ☐ No ☐

PLM Optical Properties: Morphology —; Extinction —; RI ∥ —; RI ⊥ —; DS Color —; Color,Pleo —; Biref —; Sign —

Asbestos Results PLM %: — Chrysotile; — Amosite; — Other

Other Fibrous %: — Cellulose; — Fiberglass; — Other

Non Fibrous %: — Mineral Filler; — Organic Binders; — Vermiculite; — Other

Gravimetric (NOB) Results %: — Organic; — Residue; — Carbonate; — Other; — Asbestos

Gravimetric (NOB) Required ☐ Recommended ☐ Gravimetric PREP ☐ Gravimetric (NOB) PLM ☐ Gravimetric (NOB) TEM ☐

Comments: See # 13

Method: ☐ ELAP + EPA¹ ☐ ELAP ☐ EPA¹ ☐ OTHER ☐ SCANNING OPTION: ELAP (P.C.) & EPA¹ First 4 preps. Asbestos = 0

Q.C. ☐

POINT COUNT RESULTS ON THE BACK

4 Field No. 16

Stereoscopic Exam: Color Black; Texture NF; Homogenity 4; # of Layers 4; Asbestos ☐ ☑; Color of Layer —; Detected Yes ☐ No ☐

PLM Optical Properties: Morphology —; Extinction —; RI ∥ —; RI ⊥ —; DS Color —; Color,Pleo —; Biref —; Sign —

Asbestos Results PLM %: — Chrysotile; — Amosite; — Other

Other Fibrous %: 53 Cellulose; — Fiberglass; — Other

Non Fibrous %: 20 Mineral Filler; 27 Organic Binders; — Vermiculite; — Other

Gravimetric (NOB) Results %: — Organic; — Residue; — Carbonate; — Other; — Asbestos

Gravimetric (NOB) Required ☑ Recommended ☐ Gravimetric PREP ☐ Gravimetric (NOB) PLM ☐ Gravimetric (NOB) TEM ☐

Comments:

Method: ☐ ELAP + EPA¹ ☐ ELAP ☐ EPA¹ ☐ OTHER ☑ SCANNING OPTION: ELAP (P.C.) & EPA¹ First 4 preps. Asbestos = 0

Q.C. ☐

POINT COUNT RESULTS ON THE BACK

1

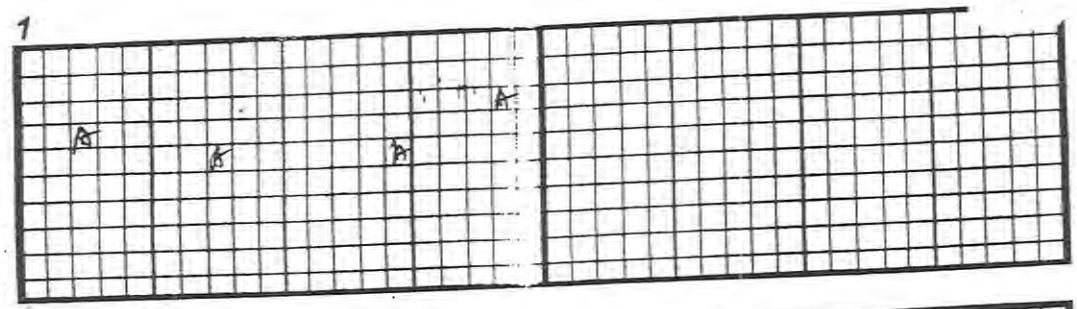

Asbestos Points = 4
Non-Asbestos Points = 76
TOTAL POINTS = 80
Asbestos % = 5

2



Asbestos Points =
Non-Asbestos Points =
TOTAL POINTS =
Asbestos % =

3



Asbestos Points =
Non-Asbestos Points =
TOTAL POINTS =
Asbestos % =

4



Asbestos Points =
Non-Asbestos Points =
TOTAL POINTS =
Asbestos % =

Legend: **A** = ASBESTOS
% ASBESTOS = (AP x 100%) / TP Where : **AP** = Total # of Specific Asbestos Points; **TP** = Total # of Non empty Points

RI = REFRACTIVE INDEX
L = LOW **M** = MEDIUM **H** = HIGH
BIREF = BIREFRINGENCE

P = PARALLEL **O** = OBLIQUE
G = GRANULAR
CL = CLEAR **B** = BLUE

NF = NON-FRIABLE
F = FRIABLE
P.C. = Point Count

EPA[1] : For Friable Materials we use Method 600 / M4 - 82 - 020 and 600 / R - 93/116
For Non Friable + Layer Materials we use Method 600 / R - 93/116

Note: ELAP Methods as per items 198.1 and 198.4

ATC ASSOCIATES INC - NEW YORK E ASBESTOS ANALYSIS SHEET

104 East 25th Street, 10th Floor · New York, NY 10010 · Phone ,) 353 - 8280, FAX (212) 353 - 3599 or 830

NVLAP 1011
ELAP 10879

Microscope OLYP BH-2

Client / Project TURNER - ET / KINGS BRIDGE ARMORY, 29 WEST KINGSBRIDGE Project No. 75018-1

Analysis Date 8/14/00 Analyst LRCyr. Batch No. 18172

	Stereoscopic Exam	PLM Optical Properties	Asbestos Results PLM %	Other Fibrous %	Non Fibrous %	Gravimetric (NOB) Results %
1 Field No. 17	Color BLACK Texture NF Homogenity — # of Layers 1 Asbestos ☐ ☒ Color of Layer — Detected Yes No Comments:	Morphology — Extinction — RI ∥ — RI ⊥ — DS Color — Color,Pleo — Biref — Sign —	— Chrysotile — Amosite — Other	54 Cellulose — Fiberglass — Other	17 Mineral Filler 29 Organic Binders — Vermiculite — Other	— Organic — Residue — Carbonate — Other — Asbestos
Gravimetric (NOB) Required ☐ Recommended ☐ Gravimetric PREP ☐ Gravimetric (NOB) PLM ☐ Gravimetric (NOB) TEM ☐	Method: ☐ ELAP + EPA¹ ☐ ELAP ☐ EPA¹ ☐ OTHER ☒ SCANNING OPTION: ELAP (P.C.) & EPA¹ First 4 preps. Asbestos = 0			Q.C. ☐		
POINT COUNT RESULTS ON THE BACK						
2 Field No. 18	Color BLACK Texture NF Homogenity — # of Layers 1 Asbestos ☐ ☒ Color of Layer — Detected Yes No Comments:	Morphology — Extinction — RI ∥ — RI ⊥ — DS Color — Color,Pleo — Biref — Sign —	— Chrysotile — Amosite — Other	54 Cellulose — Fiberglass — Other	19 Mineral Filler 27 Organic Binders — Vermiculite — Other	— Organic — Residue — Carbonate — Other — Asbestos
Gravimetric (NOB) Required ☐ Recommended ☐ Gravimetric PREP ☐ Gravimetric (NOB) PLM ☐ Gravimetric (NOB) TEM ☐	Method: ☐ ELAP + EPA¹ ☐ ELAP ☐ EPA¹ ☐ OTHER ☐ SCANNING OPTION: ELAP (P.C.) & EPA¹ First 4 preps. Asbestos = 0			Q.C. ☐		
POINT COUNT RESULTS ON THE BACK						
3 Field No. 19	Color BLACK Texture NF Homogenity — # of Layers 1 Asbestos ☒ ☐ Color of Layer — Detected Yes No Comments:	Morphology W Extinction 11 RI ∥ 1.543 RI ⊥ 1.555 DS Color Pink Color,Pleo C2 Biref C Sign +	12 Chrysotile — Amosite — Other	— Cellulose — Fiberglass — Other	42 Mineral Filler 46 Organic Binders — Vermiculite — Other	— Organic — Residue — Carbonate — Other — Asbestos
Gravimetric (NOB) Required ☐ Recommended ☐ Gravimetric PREP ☐ Gravimetric (NOB) PLM ☐ Gravimetric (NOB) TEM ☐	Method: ☒ ELAP + EPA¹ ☐ ELAP ☐ EPA¹ ☐ OTHER ☒ SCANNING OPTION: ELAP (P.C.) & EPA¹ First 4 preps. Asbestos = 0			Q.C. ☐ LRCyr.		
POINT COUNT RESULTS ON THE BACK						
4 Field No. 20	Color — Texture — Homogenity — # of Layers — Asbestos ☐ ☐ Color of Layer — Detected Yes No Comments: See # 18	Morphology — Extinction — RI ∥ — RI ⊥ — DS Color — Color,Pleo — Biref — Sign —	— Chrysotile — Amosite — Other	— Cellulose — Fiberglass — Other	— Mineral Filler — Organic Binders — Vermiculite — Other	— Organic — Residue — Carbonate — Other — Asbestos
Gravimetric (NOB) Required ☐ Recommended ☐ Gravimetric PREP ☐ Gravimetric (NOB) PLM ☐ Gravimetric (NOB) TEM ☐	Method: ☐ ELAP + EPA¹ ☐ ELAP ☐ EPA¹ ☐ OTHER ☐ SCANNING OPTION: ELAP (P.C.) & EPA¹ First 4 preps. Asbestos = 0			Q.C. ☐		
POINT COUNT RESULTS ON THE BACK						

1

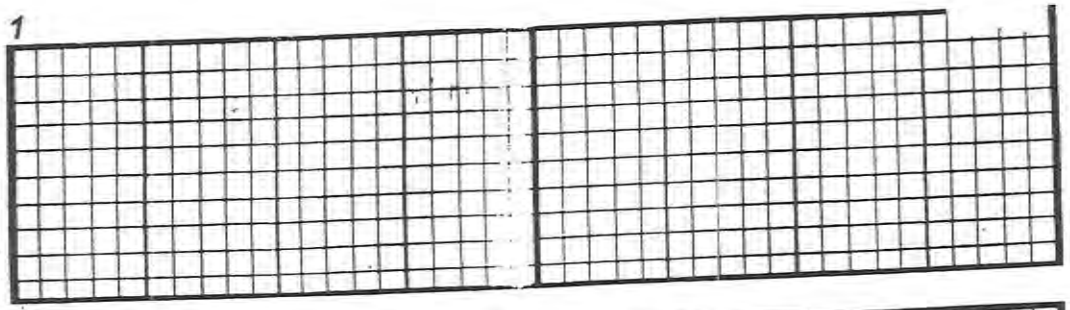

Asbestos Points =
Non-Asbestos Points =
TOTAL POINTS =
Asbestos % =

2



Asbestos Points =
Non-Asbestos Points =
TOTAL POINTS =
Asbestos % =

3

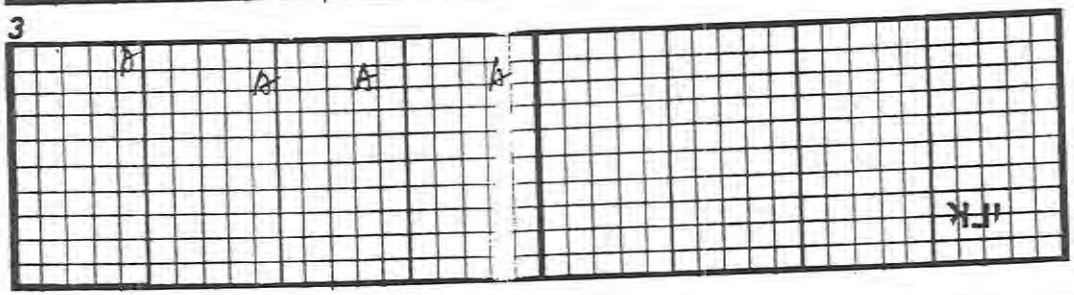

Asbestos Points = 4
Non-Asbestos Points = 29
TOTAL POINTS = 33
Asbestos % = 12

4



Asbestos Points =
Non-Asbestos Points =
TOTAL POINTS =
Asbestos % =

Legend: **A** = ASBESTOS
% ASBESTOS = (AP x 100%) / TP Where : **AP** = Total # of Specific Asbestos Points; **TP** = Total # of Non empty Points

RI = REFRACTIVE INDEX
L = LOW **M** = MEDIUM **H** = HIGH
BIREF = BIREFRINGENCE

P = PARALLEL **O** = OBLIQUE
G = GRANULAR
CL = CLEAR **B** = BLUE

NF = NON-FRIABLE
F = FRIABLE
P.C. = Point Count

EPA[1] : For Friable Materials we use Method 600 / M4 - 82 - 020 and 600 / R - 93/116
For Non Friable + Layer Materials we use Method 600 / R - 93/116

Note: ELAP Methods as per items 198.1 and 198.4

ATC ASSOCIATES INC - NEW YORK — ASBESTOS ANALYSIS SHEET

104 East 25th Street, 10th Floor · New York, NY 10010 · Phone (212) 353 - 8280, FAX (212) 353 - 3599 or 830

NVLAP 101
ELAP 10879
Microscope OLYP BH-2

Client / Project TURNER ET / KINGS BRIDGE ARMORY, 29 WEST KINGSBRIDGE Project No. 75018-1

Analysis Date 8/4/00 Analyst C Reyes Batch No. 18172

1 Field No. 21	Stereoscopic Exam	PLM Optical Properties	Asbestos Results PLM %	Other Fibrous %	Non Fibrous %	Gravimetric (NOB) Results %
Gravimetric (NOB) Required ☐	Color ____ Texture ____	Morphology ____ Extinction ____	____ Chrysotile	____ Cellulose	____ Mineral Filler	____ Organic
Recommended ☐	Homogenity ____	RI ∥ ____ RI ⊥ ____	____ Amosite	____ Fiberglass	____ Organic Binders	____ Residue
Gravimetric PREP ☐	# of Layers ____ Asbestos ☐ ☐	DS Color ____ Color,Pleo ____	____ Other	____ Other	____ Vermiculite	____ Carbonate
Gravimetric (NOB) PLM ☐	Color of Layer ____ Detected Yes No	Biref ____ Sign ____			____ Other	____ Other
Gravimetric (NOB) TEM ☐	Comments: See 4 (8			Q.C. ☐		____ Asbestos
POINT COUNT RESULTS ON THE BACK	Method: ☐ ELAP + EPA¹ ☐ ELAP ☐ EPA¹ ☐ OTHER ☐ SCANNING OPTION: ELAP (P.C.) & EPA¹ First 4 preps. Asbestos = 0					

2 Field No. 22	Stereoscopic Exam	PLM Optical Properties	Asbestos Results PLM %	Other Fibrous %	Non Fibrous %	Gravimetric (NOB) Results %
Gravimetric (NOB) Required ☑	Color Black Texture NF	Morphology ____ Extinction ____	____ Chrysotile	59 Cellulose	15 Mineral Filler	____ Organic
Recommended ☐	Homogenity 4	RI ∥ ____ RI ⊥ ____	____ Amosite	____ Fiberglass	26 Organic Binders	____ Residue
Gravimetric PREP ☐	# of Layers 2 Asbestos ☐ ☑	DS Color ____ Color,Pleo ____	____ Other	____ Other	____ Vermiculite	____ Carbonate
Gravimetric (NOB) PLM ☐	Color of Layer ____ Detected Yes No	Biref ____ Sign ____			____ Other	____ Other
Gravimetric (NOB) TEM ☐	Comments:			Q.C. ☐		____ Asbestos
POINT COUNT RESULTS ON THE BACK	Method: ☐ ELAP + EPA¹ ☐ ELAP ☐ EPA¹ ☐ OTHER ☑ SCANNING OPTION: ELAP (P.C.) & EPA¹ First 4 preps. Asbestos = 0					

3 Field No. 23	Stereoscopic Exam	PLM Optical Properties	Asbestos Results PLM %	Other Fibrous %	Non Fibrous %	Gravimetric (NOB) Results %
Gravimetric (NOB) Required ☑	Color Black Texture NF	Morphology ____ Extinction ____	____ Chrysotile	59 Cellulose	15 Mineral Filler	____ Organic
Recommended ☐	Homogenity 4	RI ∥ ____ RI ⊥ ____	____ Amosite	____ Fiberglass	26 Organic Binders	____ Residue
Gravimetric PREP ☐	# of Layers 2 Asbestos ☐ ☑	DS Color ____ Color,Pleo ____	____ Other	____ Other	____ Vermiculite	____ Carbonate
Gravimetric (NOB) PLM ☐	Color of Layer ____ Detected Yes No	Biref ____ Sign ____			____ Other	____ Other
Gravimetric (NOB) TEM ☐	Comments:			Q.C. ☐		____ Asbestos
POINT COUNT RESULTS ON THE BACK	Method: ☐ ELAP + EPA¹ ☐ ELAP ☐ EPA¹ ☐ OTHER ☑ SCANNING OPTION: ELAP (P.C.) & EPA¹ First 4 preps. Asbestos = 0					

4 Field No. 24	Stereoscopic Exam	PLM Optical Properties	Asbestos Results PLM %	Other Fibrous %	Non Fibrous %	Gravimetric (NOB) Results %
Gravimetric (NOB) Required ☑	Color Black Texture NF	Morphology ____ Extinction ____	____ Chrysotile	67 Cellulose	13 Mineral Filler	____ Organic
Recommended ☐	Homogenity 4	RI ∥ ____ RI ⊥ ____	____ Amosite	____ Fiberglass	26 Organic Binders	____ Residue
Gravimetric PREP ☐	# of Layers 2 Asbestos ☐ ☑	DS Color ____ Color,Pleo ____	____ Other	____ Other	____ Vermiculite	____ Carbonate
Gravimetric (NOB) PLM ☐	Color of Layer ____ Detected Yes No	Biref ____ Sign ____			____ Other	____ Other
Gravimetric (NOB) TEM ☐	Comments:			Q.C. ☐		____ Asbestos
POINT COUNT RESULTS ON THE BACK	Method: ☐ ELAP + EPA¹ ☐ ELAP ☐ EPA¹ ☐ OTHER ☑ SCANNING OPTION: ELAP (P.C.) & EPA¹ First 4 preps. Asbestos = 0					

1

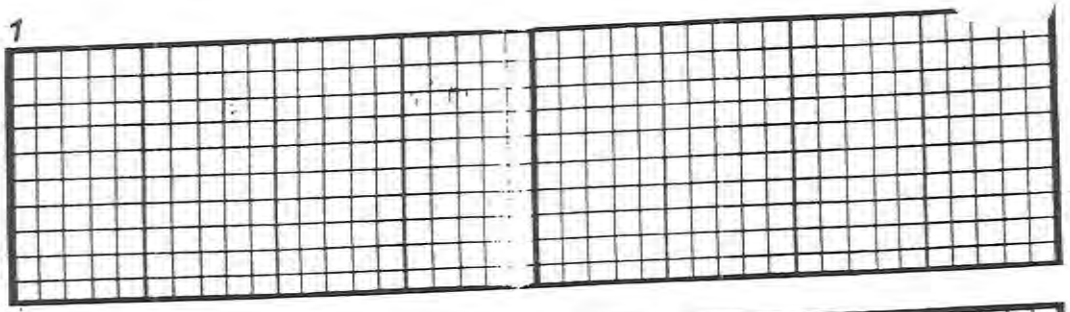

Asbestos Points =
Non-Asbestos Points =

TOTAL POINTS =

Asbestos % =

2



Asbestos Points =
Non-Asbestos Points =

TOTAL POINTS =

Asbestos % =

3



Asbestos Points =
Non-Asbestos Points =

TOTAL POINTS =

Asbestos % =

4



Asbestos Points =
Non-Asbestos Points =

TOTAL POINTS =

Asbestos % =

Legend: **A** = ASBESTOS

% ASBESTOS = (AP x 100%) / TP

Where : **AP** = Total # of Specific Asbestos Points; **TP** = Total # of Non empty Points

RI = REFRACTIVE INDEX
L = LOW **M** = MEDIUM **H** = HIGH
BIREF = BIREFRINGENCE

P = PARALLEL **O** = OBLIQUE
G = GRANULAR
CL = CLEAR **B** = BLUE

NF = NON-FRIABLE
F = FRIABLE
P.C. = Point Count

EPA[1] : For Friable Materials we use Method 600 / M4 - 82 - 020 and 600 / R - 93/116
For Non Friable + Layer Materials we use Method 600 / R - 93/116

Note: ELAP Methods as per items 198.1 and 198.4

ATC ASSOCIATES INC - NEW YORK

104 East 25th Street, 10th Floor · New York, NY 10010 · Phone (212) 353 - 8280, FAX (212) 353 - 3599 or 830

ASBESTOS ANALYSIS SHEET

NVLAP 10
ELAP 10879
Microscope OLYP BH-2

Client / Project TURNER ET / KINGS BRIDGE ARMORY, 29 WEST KINGSBRIDGE Project No. 75018-1

Analysis Date 8/4/00 Analyst YReyes Batch No. 18172

1 Field No. 25	Stereoscopic Exam	PLM Optical Properties	Asbestos Results PLM %	Other Fibrous %	Non Fibrous %	Gravimetric (NOB) Results %
Gravimetric (NOB) Required ☐	Color Black Texture NF	Morphology W Extinction P	6 Chrysotile	___ Cellulose	50 Mineral Filler	___ Organic
Recommended ☐	Homogenity 4	RI ⊥ 1.548 RI ∥ 1.553	___ Amosite	___ Fiberglass	44 Organic Binders	___ Residue
Gravimetric PREP ☐	# of Layers 4 Asbestos ☑ ☐	DS Color Brn Color,Pleo GR	___ Other	___ Other	___ Vermiculite	___ Carbonate
Gravimetric (NOB) PLM ☐	Color of Layer ___ Detected Yes No	Biref C Sign +			___ Other	___ Other
Gravimetric (NOB) TEM ☐	Comments:			Q.C. ☐		___ Asbestos
POINT COUNT RESULTS ON THE BACK	Method: ☑ ELAP + EPA¹ ☐ ELAP ☐ EPA¹ ☐ OTHER ☐ SCANNING OPTION : ELAP (P.C.) & EPA¹	First 4 preps. Asbestos = 0				

2 Field No. 26	Stereoscopic Exam	PLM Optical Properties	Asbestos Results PLM %	Other Fibrous %	Non Fibrous %	Gravimetric (NOB) Results %
Gravimetric (NOB) Required ☐	Color ___ Texture ___	Morphology ___ Extinction ___	___ Chrysotile	___ Cellulose	___ Mineral Filler	___ Organic
Recommended ☐	Homogenity ___	RI ⊥ ___ RI ∥ ___	___ Amosite	___ Fiberglass	___ Organic Binders	___ Residue
Gravimetric PREP ☐	# of Layers ___ Asbestos ☐ ☐	DS Color ___ Color,Pleo ___	___ Other	___ Other	___ Vermiculite	___ Carbonate
Gravimetric (NOB) PLM ☐	Color of Layer ___ Detected Yes No	Biref ___ Sign ___			___ Other	___ Other
Gravimetric (NOB) TEM ☐	Comments: See Lab 25			Q.C. ☐		___ Asbestos
POINT COUNT RESULTS ON THE BACK	Method: ☐ ELAP + EPA¹ ☐ ELAP ☐ EPA¹ ☐ OTHER ☐ SCANNING OPTION : ELAP (P.C.) & EPA¹	First 4 preps. Asbestos = 0				

3 Field No. 27	Stereoscopic Exam	PLM Optical Properties	Asbestos Results PLM %	Other Fibrous %	Non Fibrous %	Gravimetric (NOB) Results %
Gravimetric (NOB) Required ☐	Color ___ Texture ___	Morphology ___ Extinction ___	___ Chrysotile	___ Cellulose	___ Mineral Filler	___ Organic
Recommended ☐	Homogenity ___	RI ⊥ ___ RI ∥ ___	___ Amosite	___ Fiberglass	___ Organic Binders	___ Residue
Gravimetric PREP ☐	# of Layers ___ Asbestos ☐ ☐	DS Color ___ Color,Pleo ___	___ Other	___ Other	___ Vermiculite	___ Carbonate
Gravimetric (NOB) PLM ☐	Color of Layer ___ Detected Yes No	Biref ___ Sign ___			___ Other	___ Other
Gravimetric (NOB) TEM ☐	Comments: See Lab 25			Q.C. ☐		___ Asbestos
POINT COUNT RESULTS ON THE BACK	Method: ☐ ELAP + EPA¹ ☐ ELAP ☐ EPA¹ ☐ OTHER ☐ SCANNING OPTION : ELAP (P.C.) & EPA¹	First 4 preps. Asbestos = 0				

4 Field No. 28	Stereoscopic Exam	PLM Optical Properties	Asbestos Results PLM %	Other Fibrous %	Non Fibrous %	Gravimetric (NOB) Results %
Gravimetric (NOB) Required ☑	Color Black Texture NF	Morphology ___ Extinction ___	___ Chrysotile	40 Cellulose	16 Mineral Filler	___ Organic
Recommended ☐	Homogenity 4	RI ⊥ ___ RI ∥ ___	___ Amosite	___ Fiberglass	10 Organic Binders	___ Residue
Gravimetric PREP ☐	# of Layers ___ Asbestos ☐ ☑	DS Color ___ Color,Pleo ___	___ Other	___ Other	___ Vermiculite	___ Carbonate
Gravimetric (NOB) PLM ☐	Color of Layer ___ Detected Yes No	Biref ___ Sign ___			___ Other	___ Other
Gravimetric (NOB) TEM ☐	Comments:			Q.C. ☐		___ Asbestos
POINT COUNT RESULTS ON THE BACK	Method: ☐ ELAP + EPA¹ ☐ ELAP ☐ EPA¹ ☐ OTHER ☐ SCANNING OPTION : ELAP (P.C.) & EPA¹	First 4 preps. Asbestos = 0				

1

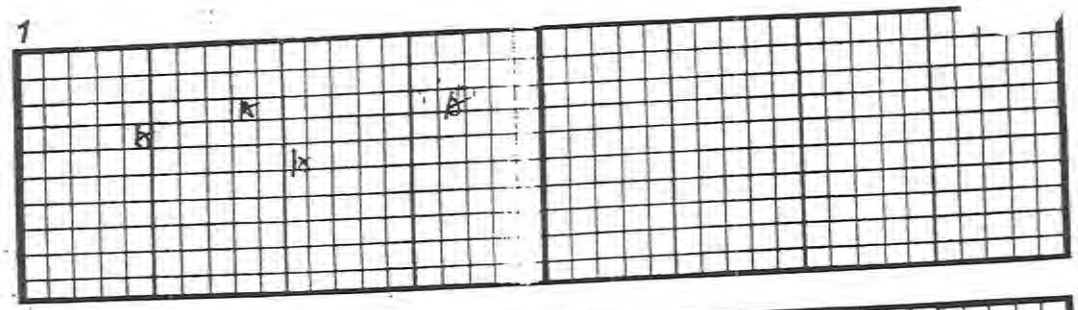

Asbestos Points = 4
Non-Asbestos Points = 63
TOTAL POINTS = 67
Asbestos % = 6

2



Asbestos Points =
Non-Asbestos Points =
TOTAL POINTS =
Asbestos % =

3



Asbestos Points =
Non-Asbestos Points =
TOTAL POINTS =
Asbestos % =

4



Asbestos Points =
Non-Asbestos Points =
TOTAL POINTS =
Asbestos % =

Legend: **A** = ASBESTOS
% ASBESTOS = (AP x 100%) / TP Where : **AP** = Total # of Specific Asbestos Points; TP = Total # of Non empty Points

RI = REFRACTIVE INDEX
L = LOW **M** = MEDIUM **H** = HIGH
BIREF = BIREFRINGENCE

P = PARALLEL **O** = OBLIQUE
G = GRANULAR
CL = CLEAR **B** = BLUE

NF = NON-FRIABLE
F = FRIABLE
P.C. = Point Count

EPA[1] : For Friable Materials we use Method 600 / M4 - 82 - 020 and 600 / R - 93/116
For Non Friable + Layer Materials we use Method 600 / R - 93/116

Note: ELAP Methods as per items 198.1 and 198.4

ATC ASSOCIATES INC - NEW YORK & ASBESTOS ANALYSIS SHEET

104 East 25th Street, 10th Floor · New York, NY 10010 · Phone (212) 353 - 8280, FAX (212) 353 - 3599 or 830-

NVLAP 101187
ELAP 10679
Microscope OLYP BH-2

Client / Project TURNER ET / KINGS BRIDGE ARMORY, 29 WEST KINGSBRIDGE Project No. 75018-1

Analysis Date 8/4/00 Analyst URey. Batch No. 18172

1 Field No. 29	Stereoscopic Exam	PLM Optical Properties	Asbestos Results PLM %	Other Fibrous %	Non Fibrous %	Gravimetric (NOB) Results %
Gravimetric (NOB) Required ☑	Color Black Texture NF	Morphology ____ Extinction ____	____ Chrysotile	43 Cellulose	17 Mineral Filler	____ Organic
Recommended ☐	Homogenity ____	RI ∥ ____ RI ⊥ ____	____ Amosite	____ Fiberglass	40 Organic Binders	____ Residue
Gravimetric PREP ☐	# of Layers 1 Asbestos ☐ ☑	DS Color ____ Color,Pleo ____	____ Other	____ Other	____ Vermiculite	____ Carbonate
Gravimetric (NOB) PLM ☐	Color of Layer ____ Detected Yes No	Biref ____ Sign ____			____ Other	____ Other
Gravimetric (NOB) TEM ☐	Comments:			Q.C. ☐		____ Asbestos
POINT COUNT RESULTS ON THE BACK	Method: ☐ ELAP + EPA¹ ☐ ELAP ☐ EPA¹ ☐ OTHER ☑ SCANNING OPTION : ELAP (P.C.) & EPA¹	First 4 preps. Asbestos = 0				

2 Field No. 30	Stereoscopic Exam	PLM Optical Properties	Asbestos Results PLM %	Other Fibrous %	Non Fibrous %	Gravimetric (NOB) Results %
Gravimetric (NOB) Required ☑	Color Black Texture NF	Morphology ____ Extinction ____	____ Chrysotile	44 Cellulose	16 Mineral Filler	____ Organic
Recommended ☐	Homogenity ____	RI ∥ ____ RI ⊥ ____	____ Amosite	____ Fiberglass	40 Organic Binders	____ Residue
Gravimetric PREP ☐	# of Layers 1 Asbestos ☐ ☑	DS Color ____ Color,Pleo ____	____ Other	____ Other	____ Vermiculite	____ Carbonate
Gravimetric (NOB) PLM ☐	Color of Layer ____ Detected Yes No	Biref ____ Sign ____			____ Other	____ Other
Gravimetric (NOB) TEM ☐	Comments:			Q.C. ☐		____ Asbestos
POINT COUNT RESULTS ON THE BACK	Method: ☐ ELAP + EPA¹ ☐ ELAP ☐ EPA¹ ☐ OTHER ☑ SCANNING OPTION : ELAP (P.C.) & EPA¹	First 4 preps. Asbestos = 0				

3 Field No. 31	Stereoscopic Exam	PLM Optical Properties	Asbestos Results PLM %	Other Fibrous %	Non Fibrous %	Gravimetric (NOB) Results %
Gravimetric (NOB) Required ☐	Color Blue Texture NF	Morphology W Extinction 11	22 Chrysotile	____ Cellulose	41 Mineral Filler	____ Organic
Recommended ☐	Homogenity ____	RI ∥ 1.543 RI ⊥ 1.556	____ Amosite	____ Fiberglass	37 Organic Binders	____ Residue
Gravimetric PREP ☐	# of Layers 1 Asbestos ☑ ☐	DS Color Bfm Color,Pleo Ce	____ Other	____ Other	____ Vermiculite	____ Carbonate
Gravimetric (NOB) PLM ☐	Color of Layer ____ Detected Yes No	Biref C Sign +			____ Other	____ Other
Gravimetric (NOB) TEM ☐	Comments:			Q.C. ☑ URey.		____ Asbestos
POINT COUNT RESULTS ON THE BACK	Method: ☑ ELAP + EPA¹ ☐ ELAP ☐ EPA¹ ☐ OTHER ☐ SCANNING OPTION : ELAP (P.C.) & EPA¹	First 4 preps. Asbestos = 0				

4 Field No. 32	Stereoscopic Exam	PLM Optical Properties	Asbestos Results PLM %	Other Fibrous %	Non Fibrous %	Gravimetric (NOB) Results %
Gravimetric (NOB) Required ☐	Color ____ Texture ____	Morphology ____ Extinction ____	____ Chrysotile	____ Cellulose	____ Mineral Filler	____ Organic
Recommended ☐	Homogenity ____	RI ∥ ____ RI ⊥ ____	____ Amosite	____ Fiberglass	____ Organic Binders	____ Residue
Gravimetric PREP ☐	# of Layers ____ Asbestos ☐ ☐	DS Color ____ Color,Pleo ____	____ Other	____ Other	____ Vermiculite	____ Carbonate
Gravimetric (NOB) PLM ☐	Color of Layer ____ Detected Yes No	Biref ____ Sign ____			____ Other	____ Other
Gravimetric (NOB) TEM ☐	Comments: See # 31			Q.C. ☐		____ Asbestos
POINT COUNT RESULTS ON THE BACK	Method: ☐ ELAP + EPA¹ ☐ ELAP ☐ EPA¹ ☐ OTHER ☐ SCANNING OPTION : ELAP (P.C.) & EPA¹	First 4 preps. Asbestos = 0				

1

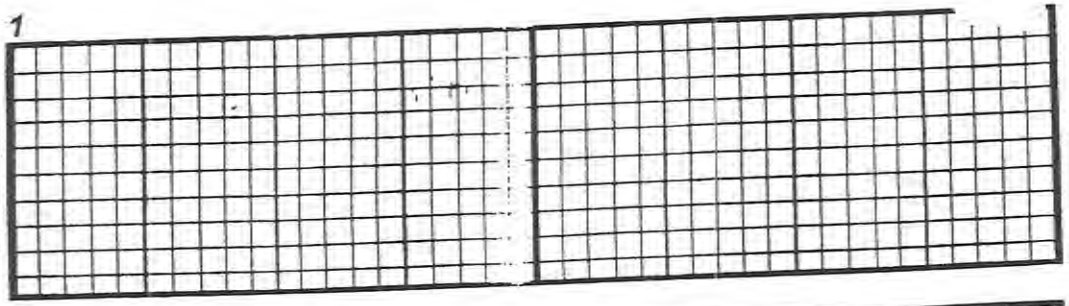

Asbestos Points =
Non-Asbestos Points =
TOTAL POINTS =
Asbestos % =

2



Asbestos Points =
Non-Asbestos Points =
TOTAL POINTS =
Asbestos % =

3

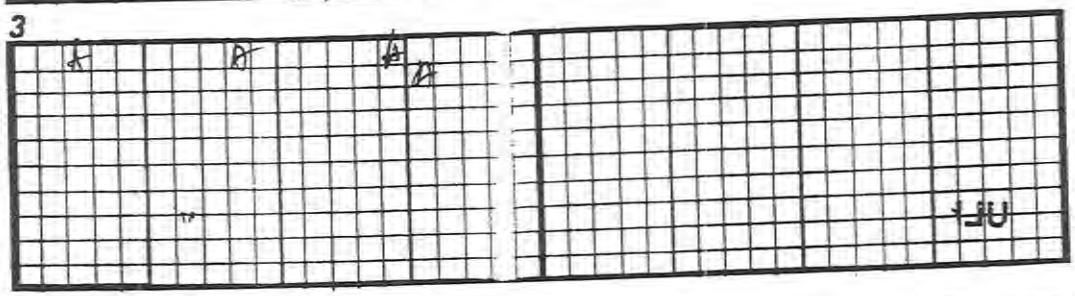

Asbestos Points = 4
Non-Asbestos Points = 14
TOTAL POINTS = 18
Asbestos % = 22

4



Asbestos Points =
Non-Asbestos Points =
TOTAL POINTS =
Asbestos % =

Legend: A = ASBESTOS
% ASBESTOS = (AP x 100%) / TP Where : **AP** = Total # of Specific Asbestos Points; **TP** = Total # of Non empty Points

RI = REFRACTIVE INDEX
L = LOW **M** = MEDIUM **H** = HIGH
BIREF = BIREFRINGENCE

P = PARALLEL **O** = OBLIQUE
G = GRANULAR
CL = CLEAR **B** = BLUE

NF = NON-FRIABLE
F = FRIABLE
P.C. = Point Count

EPA[1] : For Friable Materials we use Method 600 / M4 - 82 - 020 and 600 / R - 93/116
For Non Friable + Layer Materials we use Method 600 / R - 93/116

Note: ELAP Methods as per items 198.1 and 198.4

ATC ASSOCIATES INC - NEW YORK E ASBESTOS ANALYSIS SHEET

104 East 25th Street, 10th Floor . New York, NY 10010 . Phone -) 353 - 8280, FAX (212) 353 - 3599 or 830[illegible]

NVLAP 101
ELAP 10879

Microscope OLYP BH-2

Client / Project TURNER ET / KINGS BRIDGE ARMORY, 29 WEST KINGSBRIDGE Project No. 75018-1

Analysis Date 8/9/00 Analyst C Reyes Batch No. 18172

1 Field No. 33	Stereoscopic Exam	PLM Optical Properties	Asbestos Results PLM %	Other Fibrous %	Non Fibrous %	Gravimetric (NOB) Results %
Gravimetric (NOB) Required ☐	Color ____ Texture ____	Morphology ____ Extinction ____	____ Chrysotile	____ Cellulose	____ Mineral Filler	____ Organic
Recommended ☐	Homogenity ____	RI ∥ ____ RI ⊥ ____	____ Amosite	____ Fiberglass	____ Organic Binders	____ Residue
Gravimetric PREP ☐	# of Layers ____ Asbestos ☐ ☐	DS Color ____ Color,Pleo ____	____ Other	____ Other	____ Vermiculite	____ Carbonate
Gravimetric (NOB) PLM ☐	Color of Layer ____ Detected Yes No	Biref ____ Sign ____			____ Other	____ Other
Gravimetric (NOB) TEM ☐	Comments: Ree + 3f			Q.C. ☐		____ Asbestos
POINT COUNT RESULTS ON THE BACK	Method: ☐ ELAP + EPA¹ ☐ ELAP ☐ EPA¹ ☐ OTHER ☐ SCANNING OPTION I: ELAP (P.C.) & EPA¹ First 4 preps. Asbestos = 0					

2 Field No. 34	Stereoscopic Exam	PLM Optical Properties	Asbestos Results PLM %	Other Fibrous %	Non Fibrous %	Gravimetric (NOB) Results %
Gravimetric (NOB) Required ☑	Color Black Texture NF	Morphology ____ Extinction ____	____ Chrysotile	36 Cellulose	13 Mineral Filler	____ Organic
Recommended ☐	Homogenity 4	RI ∥ ____ RI ⊥ ____	____ Amosite	____ Fiberglass	51 Organic Binders	____ Residue
Gravimetric PREP ☐	# of Layers 2 Asbestos ☐ ☑	DS Color ____ Color,Pleo ____	____ Other	____ Other	____ Vermiculite	____ Carbonate
Gravimetric (NOB) PLM ☐	Color of Layer ____ Detected Yes No	Biref ____ Sign ____			____ Other	____ Other
Gravimetric (NOB) TEM ☐	Comments:			Q.C. ☐		____ Asbestos
POINT COUNT RESULTS ON THE BACK	Method: ☐ ELAP + EPA¹ ☐ ELAP ☐ EPA¹ ☐ OTHER ☑ SCANNING OPTION I: ELAP (P.C.) & EPA¹ First 4 preps. Asbestos = 0					

3 Field No. 35	Stereoscopic Exam	PLM Optical Properties	Asbestos Results PLM %	Other Fibrous %	Non Fibrous %	Gravimetric (NOB) Results %
Gravimetric (NOB) Required ☑	Color Black Texture NF	Morphology ____ Extinction ____	____ Chrysotile	36 Cellulose	15 Mineral Filler	____ Organic
Recommended ☐	Homogenity 4	RI ∥ ____ RI ⊥ ____	____ Amosite	____ Fiberglass	49 Organic Binders	____ Residue
Gravimetric PREP ☐	# of Layers 1 Asbestos ☐ ☑	DS Color ____ Color,Pleo ____	____ Other	____ Other	____ Vermiculite	____ Carbonate
Gravimetric (NOB) PLM ☐	Color of Layer ____ Detected Yes No	Biref ____ Sign ____			____ Other	____ Other
Gravimetric (NOB) TEM ☐	Comments:			Q.C. ☐		____ Asbestos
POINT COUNT RESULTS ON THE BACK	Method: ☐ ELAP + EPA¹ ☐ ELAP ☐ EPA¹ ☐ OTHER ☑ SCANNING OPTION I: ELAP (P.C.) & EPA¹ First 4 preps. Asbestos = 0					

4 Field No. 36	Stereoscopic Exam	PLM Optical Properties	Asbestos Results PLM %	Other Fibrous %	Non Fibrous %	Gravimetric (NOB) Results %
Gravimetric (NOB) Required ☑	Color Black Texture NF	Morphology ____ Extinction ____	____ Chrysotile	36 Cellulose	15 Mineral Filler	____ Organic
Recommended ☐	Homogenity 4	RI ∥ ____ RI ⊥ ____	____ Amosite	____ Fiberglass	49 Organic Binders	____ Residue
Gravimetric PREP ☐	# of Layers 1 Asbestos ☐ ☑	DS Color ____ Color,Pleo ____	____ Other	____ Other	____ Vermiculite	____ Carbonate
Gravimetric (NOB) PLM ☐	Color of Layer ____ Detected Yes No	Biref ____ Sign ____			____ Other	____ Other
Gravimetric (NOB) TEM ☐	Comments:			Q.C. ☐		____ Asbestos
POINT COUNT RESULTS ON THE BACK	Method: ☐ ELAP + EPA¹ ☐ ELAP ☐ EPA¹ ☐ OTHER ☑ SCANNING OPTION I: ELAP (P.C.) & EPA¹ First 4 preps. Asbestos = 0					

1

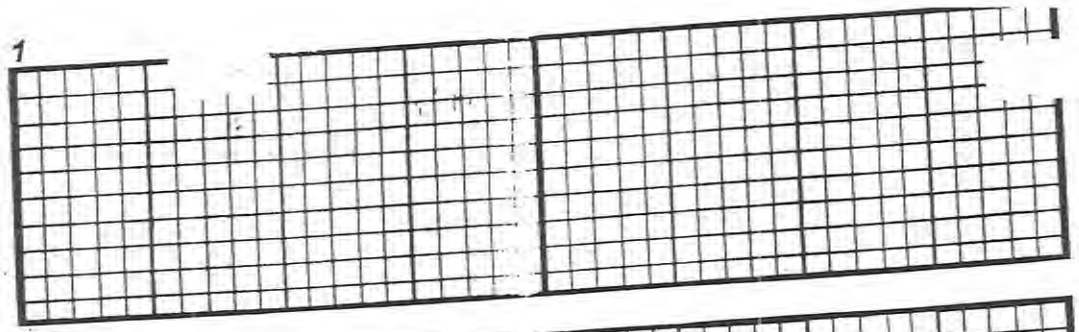

Asbestos Points =
Non-Asbestos Points =

TOTAL POINTS =

Asbestos % =

2



Asbestos Points =
Non-Asbestos Points =

TOTAL POINTS =

Asbestos % =

3



Asbestos Points =
Non-Asbestos Points =

TOTAL POINTS =

Asbestos % =

4



Asbestos Points =
Non-Asbestos Points =

TOTAL POINTS =

Asbestos % =

Legend: **A** = ASBESTOS
% ASBESTOS = (AP x 100%) / TP

Where : **AP** = Total # of Specific Asbestos Points; TP = Total # of Non empty Points

RI = REFRACTIVE INDEX
L = LOW **M** = MEDIUM **H** = HIGH
BIREF = BIREFRINGENCE

P = PARALLEL **O** = OBLIQUE
G = GRANULAR
CL = CLEAR **B** = BLUE

NF = NON-FRIABLE
F = FRIABLE
P.C. = Point Count

EPA[1] : For Friable Materials we use Method 600 / M4 - 82 - 020 and 600 / R - 93/116
For Non Friable + Layer Materials we use Method 600 / R - 93/116

Note: ELAP Methods as per items 198.1 and 198.4

ATC ASSOCIATES INC - NEW YORK B ASBESTOS ANALYSIS SHEET

104 East 25th Street, 10th Floor - New York, NY 10010 - Phone (212) 353 - 8280, FAX (212) 353 - 3599 or 830

NVLAP 1011b
ELAP 10870
Microscope OLYP BH-2

Client / Project TURNER ET / KINGS BRIDGE ARMORY, 29 WEST KINGSBRIDGE Project No. 75018-1

Analysis Date 8/4/00 Analyst Greg Jr. Batch No. 18172

	Field No.	Stereoscopic Exam	PLM Optical Properties	Asbestos Results PLM %	Other Fibrous %	Non Fibrous %	Gravimetric (NOB) Results %
1	37	Color White; Texture NF; Homogenity 4; # of Layers —; Asbestos ☐ ☑; Color of Layer —; Detected Yes No	Morphology —; Extinction —; RI ∥ —; RI ⊥ —; DS Color —; Color,Pleo —; Biref —; Sign —	— Chrysotile; — Amosite; — Other	— Cellulose; — Fiberglass; — Other	50 Mineral Filler; 50 Organic Binders; — Vermiculite; — Other	— Organic; — Residue; — Carbonate; — Other; — Asbestos
2	38	Color White; Texture NF; Homogenity 4; # of Layers 2; Asbestos ☐ ☑; Color of Layer —; Detected Yes No	Morphology —; Extinction —; RI ∥ —; RI ⊥ —; DS Color —; Color,Pleo —; Biref —; Sign —	— Chrysotile; — Amosite; — Other	— Cellulose; — Fiberglass; — Other	50 Mineral Filler; 50 Organic Binders; — Vermiculite; — Other	— Organic; — Residue; — Carbonate; — Other; — Asbestos
3	39	Color White; Texture NF; Homogenity 4; # of Layers —; Asbestos ☐ ☑; Color of Layer —; Detected Yes No	Morphology —; Extinction —; RI ∥ —; RI ⊥ —; DS Color —; Color,Pleo —; Biref —; Sign —	— Chrysotile; — Amosite; — Other	— Cellulose; — Fiberglass; — Other	50 Mineral Filler; 50 Organic Binders; — Vermiculite; — Other	— Organic; — Residue; — Carbonate; — Other; — Asbestos
4	40	Color Black; Texture NF; Homogenity 4; # of Layers 2; Asbestos ☐ ☑; Color of Layer —; Detected Yes No	Morphology —; Extinction —; RI ∥ —; RI ⊥ —; DS Color —; Color,Pleo —; Biref —; Sign —	— Chrysotile; — Amosite; — Other	— Cellulose; — Fiberglass; — Other	20 Mineral Filler; 80 Organic Binders; — Vermiculite; — Other	— Organic; — Residue; — Carbonate; — Other; — Asbestos

Gravimetric (NOB) Required ☑ / Recommended ☐ / Gravimetric PREP ☐ / Gravimetric (NOB) PLM ☐ / Gravimetric (NOB) TEM ☐

Comments:

Method: ☐ ELAP + EPA¹ ☐ ELAP ☐ EPA¹ ☐ OTHER ☑ SCANNING OPTION : ELAP (P.C.) & EPA¹ First 4 preps. Asbestos = 0

Q.C. ☐

POINT COUNT RESULTS ON THE BACK

1

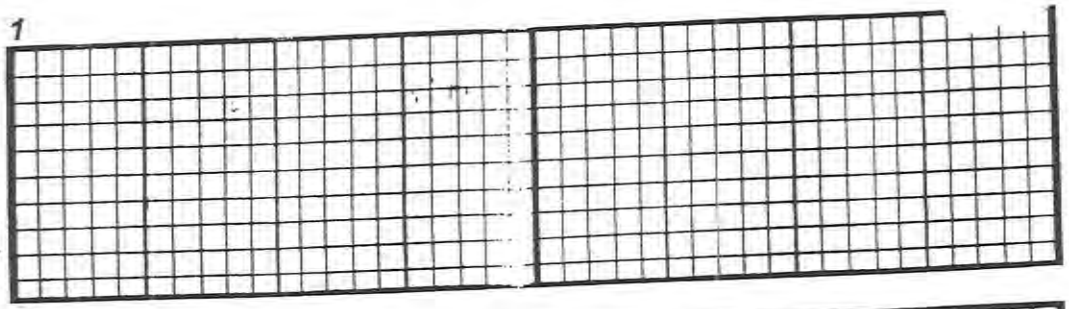

Asbestos Points =
Non-Asbestos Points =
TOTAL POINTS =
Asbestos % =

2



Asbestos Points =
Non-Asbestos Points =
TOTAL POINTS =
Asbestos % =

3



Asbestos Points =
Non-Asbestos Points =
TOTAL POINTS =
Asbestos % =

4



Asbestos Points =
Non-Asbestos Points =
TOTAL POINTS =
Asbestos % =

Legend: **A** = ASBESTOS
% ASBESTOS = (AP x 100%) / TP Where : **AP** = Total # of Specific Asbestos Points; **TP** = Total # of Non empty Points

RI = REFRACTIVE INDEX
L = LOW **M** = MEDIUM **H** = HIGH
BIREF = BIREFRINGENCE

P = PARALLEL **O** = OBLIQUE
G = GRANULAR
CL = CLEAR **B** = BLUE

NF = NON-FRIABLE
F = FRIABLE
P.C. = Point Count

EPA[1] : For Friable Materials we use Method 600 / M4 - 82 - 020 and 600 / R - 93/116
For Non Friable + Layer Materials we use Method 600 / R - 93/116

Note: ELAP Methods as per items 198.1 and 198.4

ATC ASSOCIATES INC - NEW YORK B. ASBESTOS ANALYSIS SHEET

104 East 25th Street, 10th Floor · New York, NY 10010 · Phone (212) 353 - 8280, FAX (212) 353 - 3599 or 830

NVLAP 10118,
ELAP 10878

Microscope OLYP BH-2

Client / Project TURNER, ET / KINGS BRIDGE ARMORY, 29 WEST KINGSBRIDGE Project No. 75018-1

Analysis Date 8/4/00 Analyst YReyes Batch No. 18172

1 Field No. 41

Gravimetric (NOB) Required ☑ Recommended ☐ Gravimetric PREP ☐ Gravimetric (NOB) PLM ☐ Gravimetric (NOB) TEM ☐

Stereoscopic Exam: Color BLACK Texture NF; Homogenity 4; # of Layers 1; Asbestos ☐ ☑; Color of Layer ____ Detected Yes No

PLM Optical Properties: Morphology ____ Extinction ____; RI ∥ ____ RI ⊥ ____; DS Color ____ Color,Pleo ____; Biref ____ Sign ____

Asbestos Results PLM %: ____ Chrysotile; ____ Amosite; ____ Other

Other Fibrous %: ____ Cellulose; ____ Fiberglass; ____ Other

Non Fibrous %: 20 Mineral Filler; 80 Organic Binders; ____ Vermiculite; ____ Other

Gravimetric (NOB) Results %: ____ Organic; ____ Residue; ____ Carbonate; ____ Other; ____ Asbestos

Comments:

Q.C. ☐

POINT COUNT RESULTS ON THE BACK

Method: ☐ ELAP + EPA¹ ☐ ELAP ☐ EPA¹ ☐ OTHER ☑ SCANNING OPTION : ELAP (P.C.) & EPA¹ First 4 preps. Asbestos = 0

2 Field No. 42

Gravimetric (NOB) Required ☑ Recommended ☐ Gravimetric PREP ☐ Gravimetric (NOB) PLM ☐ Gravimetric (NOB) TEM ☐

Stereoscopic Exam: Color BLACK Texture NF; Homogenity 4; # of Layers 1; Asbestos ☐ ☑; Color of Layer ____ Detected Yes No

PLM Optical Properties: Morphology ____ Extinction ____; RI ∥ ____ RI ⊥ ____; DS Color ____ Color,Pleo ____; Biref ____ Sign ____

Asbestos Results PLM %: ____ Chrysotile; ____ Amosite; ____ Other

Other Fibrous %: ____ Cellulose; ____ Fiberglass; ____ Other

Non Fibrous %: 20 Mineral Filler; 80 Organic Binders; ____ Vermiculite; ____ Other

Gravimetric (NOB) Results %: ____ Organic; ____ Residue; ____ Carbonate; ____ Other; ____ Asbestos

Comments:

Q.C. ☐

POINT COUNT RESULTS ON THE BACK

Method: ☐ ELAP + EPA¹ ☐ ELAP ☐ EPA¹ ☐ OTHER ☐ SCANNING OPTION : ELAP (P.C.) & EPA¹ First 4 preps. Asbestos = 0

3 Field No. 43

Gravimetric (NOB) Required ☐ Recommended ☐ Gravimetric PREP ☐ Gravimetric (NOB) PLM ☐ Gravimetric (NOB) TEM ☐

Stereoscopic Exam: Color White/Tan Texture NF; Homogenity M; # of Layers 2; Asbestos ☑ ☐; Color of Layer ____ Detected Yes No

PLM Optical Properties: Morphology W Extinction 11; RI ∥ 1.549 RI ⊥ 1.586; DS Color 1st Color,Pleo CR; Biref 1 Sign P

Asbestos Results PLM %: 2 Chrysotile; ____ Amosite; ____ Other

Other Fibrous %: ____ Cellulose; ____ Fiberglass; 39 Other Cork

Non Fibrous %: 30 Mineral Filler; 29 Organic Binders; ____ Vermiculite; ____ Other

Gravimetric (NOB) Results %: ____ Organic; ____ Residue; ____ Carbonate; ____ Other; ____ Asbestos

Comments:

Q.C. ☐

POINT COUNT RESULTS ON THE BACK

Method: ☑ ELAP + EPA¹ ☐ ELAP ☐ EPA¹ ☐ OTHER ☑ SCANNING OPTION : ELAP (P.C.) & EPA¹ First 4 preps. Asbestos = 0

4 Field No. 44

Gravimetric (NOB) Required ☐ Recommended ☐ Gravimetric PREP ☐ Gravimetric (NOB) PLM ☐ Gravimetric (NOB) TEM ☐

Stereoscopic Exam: Color ____ Texture ____; Homogenity ____; # of Layers ____; Asbestos ☐ ☐; Color of Layer ____ Detected Yes No

PLM Optical Properties: Morphology ____ Extinction ____; RI ∥ ____ RI ⊥ ____; DS Color ____ Color,Pleo ____; Biref ____ Sign ____

Asbestos Results PLM %: ____ Chrysotile; ____ Amosite; ____ Other

Other Fibrous %: ____ Cellulose; ____ Fiberglass; ____ Other

Non Fibrous %: ____ Mineral Filler; ____ Organic Binders; ____ Vermiculite; ____ Other

Gravimetric (NOB) Results %: ____ Organic; ____ Residue; ____ Carbonate; ____ Other; ____ Asbestos

Comments: See 43

Q.C. ☐

POINT COUNT RESULTS ON THE BACK

Method: ☐ ELAP + EPA¹ ☐ ELAP ☐ EPA¹ ☐ OTHER ☐ SCANNING OPTION : ELAP (P.C.) & EPA¹ First 4 preps. Asbestos = 0

1

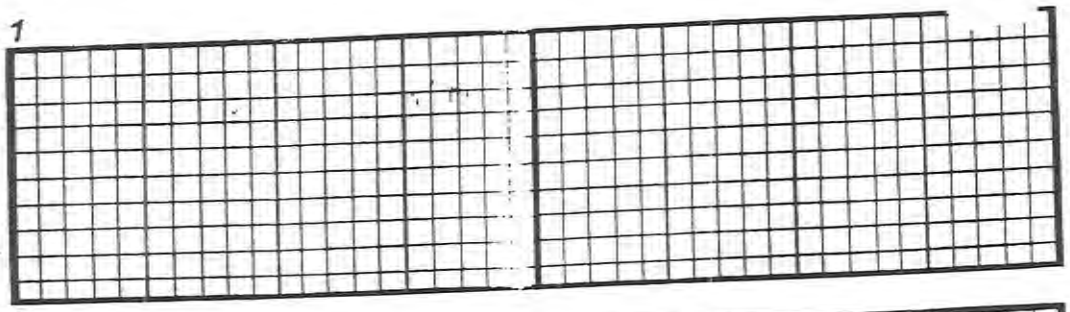

Asbestos Points =
Non-Asbestos Points =
TOTAL POINTS =
Asbestos % =

2



Asbestos Points =
Non-Asbestos Points =
TOTAL POINTS =
Asbestos % =

3

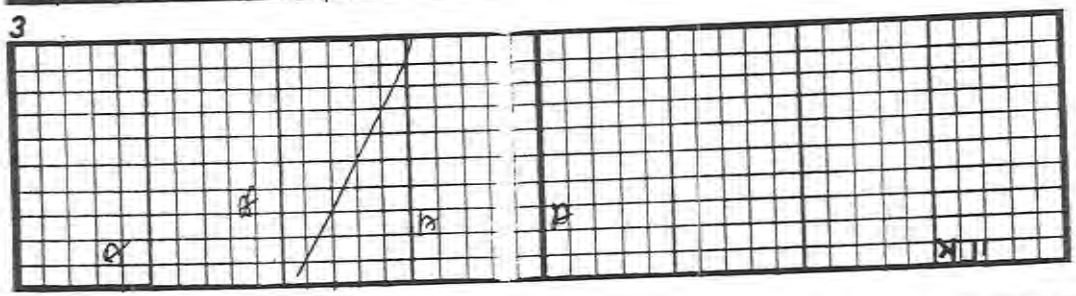

Asbestos Points = 4
Non-Asbestos Points = 196
TOTAL POINTS = 200
Asbestos % = 2

4



Asbestos Points =
Non-Asbestos Points =
TOTAL POINTS =
Asbestos % =

Legend: **A** = ASBESTOS
% ASBESTOS = (AP x 100%) / TP
Where : **AP** = Total # of Specific Asbestos Points; **TP** = Total # of Non empty Points

RI = REFRACTIVE INDEX
L = LOW **M** = MEDIUM **H** = HIGH
BIREF = BIREFRINGENCE

P = PARALLEL **O** = OBLIQUE
G = GRANULAR
CL = CLEAR **B** = BLUE

NF = NON-FRIABLE
F = FRIABLE
P.C. = Point Count

EPA[1] : For Friable Materials we use Method 600 / M4 - 82 - 020 and 600 / R - 93/116
For Non Friable + Layer Materials we use Method 600 / R - 93/116

Note: ELAP Methods as per items 198.1 and 198.4

ATC ASSOCIATES INC - NEW YORK [ ] ASBESTOS ANALYSIS SHEET

104 East 25th Street, 10th Floor · New York, NY 10010 · Phone (212) 353 - 8280, FAX (212) 353 - 3599 or 830[illegible]

NVLAP 10[illegible]
ELAP 10879
Microscope OLYP BH-2

Client / Project TURNER, ET / KINGS BRIDGE ARMORY, 29 WEST KINGSBRIDGE Project No. 75018-1

Analysis Date 8/14/00 Analyst CReyes. Batch No. 18172

1 Field No. 45	Stereoscopic Exam	PLM Optical Properties	Asbestos Results PLM %	Other Fibrous %	Non Fibrous %	Gravimetric (NOB) Results %
Gravimetric (NOB) Required ☐	Color ____ Texture ____	Morphology ____ Extinction ____	____ Chrysotile	____ Cellulose	____ Mineral Filler	____ Organic
Recommended ☐	Homogenity ____	RI ∥ ____ RI ⊥ ____	____ Amosite	____ Fiberglass	____ Organic Binders	____ Residue
Gravimetric PREP ☐	# of Layers ____ Asbestos ☐ ☐	DS Color ____ Color,Pleo ____	____ Other	____ Other	____ Vermiculite	____ Carbonate
Gravimetric (NOB) PLM ☐	Color of Layer ____ Detected Yes No	Biref ____ Sign ____			____ Other	____ Other
Gravimetric (NOB) TEM ☐	Comments: 822 # 43			Q.C. ☐		____ Asbestos
POINT COUNT RESULTS ON THE BACK	Method: ☐ ELAP + EPA¹ ☐ ELAP ☐ EPA¹ ☐ OTHER ☐ SCANNING OPTION : ELAP (P.C.) & EPA¹ First 4 preps. Asbestos = 0					

2 Field No. 46	Stereoscopic Exam	PLM Optical Properties	Asbestos Results PLM %	Other Fibrous %	Non Fibrous %	Gravimetric (NOB) Results %
Gravimetric (NOB) Required ☑	Color White Texture NF	Morphology ____ Extinction ____	____ Chrysotile	27 Cellulose	26 Mineral Filler	____ Organic
Recommended ☐	Homogenity U	RI ∥ ____ RI ⊥ ____	____ Amosite	12 Fiberglass	35 Organic Binders	____ Residue
Gravimetric PREP ☐	# of Layers — Asbestos ☐ ☑	DS Color ____ Color,Pleo ____	____ Other	____ Other	____ Vermiculite	____ Carbonate
Gravimetric (NOB) PLM ☐	Color of Layer ____ Detected Yes No	Biref ____ Sign ____			____ Other	____ Other
Gravimetric (NOB) TEM ☐	Comments:			Q.C. ☐		____ Asbestos
POINT COUNT RESULTS ON THE BACK	Method: ☐ ELAP + EPA¹ ☐ ELAP ☐ EPA¹ ☐ OTHER ☑ SCANNING OPTION : ELAP (P.C.) & EPA¹ First 4 preps. Asbestos = 0					

3 Field No. 47	Stereoscopic Exam	PLM Optical Properties	Asbestos Results PLM %	Other Fibrous %	Non Fibrous %	Gravimetric (NOB) Results %
Gravimetric (NOB) Required ☑	Color White Texture NF	Morphology ____ Extinction ____	____ Chrysotile	30 Cellulose	23 Mineral Filler	____ Organic
Recommended ☐	Homogenity Y	RI ∥ ____ RI ⊥ ____	____ Amosite	12 Fiberglass	35 Organic Binders	____ Residue
Gravimetric PREP ☐	# of Layers Y Asbestos ☐ ☑	DS Color ____ Color,Pleo ____	____ Other	____ Other	____ Vermiculite	____ Carbonate
Gravimetric (NOB) PLM ☐	Color of Layer ____ Detected Yes No	Biref ____ Sign ____			____ Other	____ Other
Gravimetric (NOB) TEM ☐	Comments:			Q.C. ☐		____ Asbestos
POINT COUNT RESULTS ON THE BACK	Method: ☐ ELAP + EPA¹ ☐ ELAP ☐ EPA¹ ☐ OTHER ☑ SCANNING OPTION : ELAP (P.C.) & EPA¹ First 4 preps. Asbestos = 0					

4 Field No. 48	Stereoscopic Exam	PLM Optical Properties	Asbestos Results PLM %	Other Fibrous %	Non Fibrous %	Gravimetric (NOB) Results %
Gravimetric (NOB) Required ☑	Color White Texture NF	Morphology ____ Extinction ____	____ Chrysotile	29 Cellulose	26 Mineral Filler	____ Organic
Recommended ☐	Homogenity Y	RI ∥ ____ RI ⊥ ____	____ Amosite	10 Fiberglass	35 Organic Binders	____ Residue
Gravimetric PREP ☐	# of Layers Y Asbestos ☐ ☑	DS Color ____ Color,Pleo ____	____ Other	____ Other	____ Vermiculite	____ Carbonate
Gravimetric (NOB) PLM ☐	Color of Layer ____ Detected Yes No	Biref ____ Sign ____			____ Other	____ Other
Gravimetric (NOB) TEM ☐	Comments:			Q.C. ☐		____ Asbestos
POINT COUNT RESULTS ON THE BACK	Method: ☐ ELAP + EPA¹ ☐ ELAP ☐ EPA¹ ☐ OTHER ☑ SCANNING OPTION : ELAP (P.C.) & EPA¹ First 4 preps. Asbestos = 0					

1

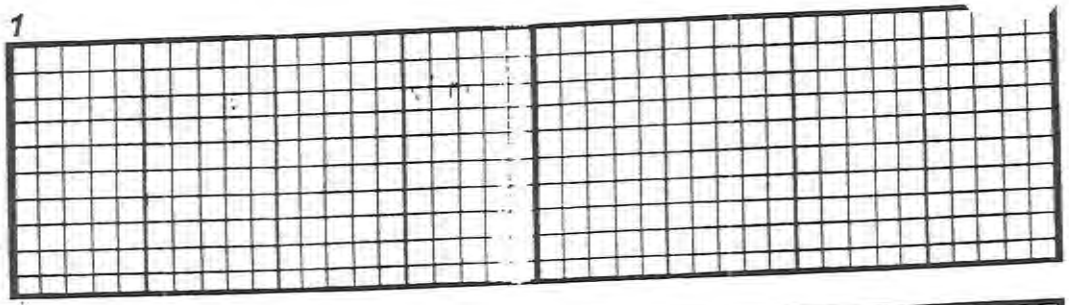

Asbestos Points =
Non-Asbestos Points =
TOTAL POINTS =
Asbestos % =

2



Asbestos Points =
Non-Asbestos Points =
TOTAL POINTS =
Asbestos % =

3



Asbestos Points =
Non-Asbestos Points =
TOTAL POINTS =
Asbestos % =

4



Asbestos Points =
Non-Asbestos Points =
TOTAL POINTS =
Asbestos % =

Legend: **A** = ASBESTOS
% ASBESTOS = (AP x 100%) / TP
Where : **AP** = Total # of Specific Asbestos Points; **TP** = Total # of Non empty Points

RI = REFRACTIVE INDEX
L = LOW **M** = MEDIUM **H** = HIGH
BIREF = BIREFRINGENCE

P = PARALLEL **O** = OBLIQUE
G = GRANULAR
CL = CLEAR **B** = BLUE

NF = NON-FRIABLE
F = FRIABLE
P.C. = Point Count

EPA[1] : For Friable Materials we use Method 600 / M4 - 82 - 020 and 600 / R - 93/116
For Non Friable + Layer Materials we use Method 600 / R - 93/116

Note: ELAP Methods as per items 198.1 and 198.4

ATC ASSOCIATES INC - NEW YORK E ASBESTOS ANALYSIS SHEET

104 East 25th Street, 10th Floor · New York, NY 10010 · Phone (212) 353 - 8280, FAX (212) 353 - 3599 or 830

NVLAP 101
ELAP 10879
Microscope OLYP BH-2

Client / Project TURNER ET / KINGS BRIDGE ARMORY, 29 WEST KINGSBRIDGE Project No. 75018-1

Analysis Date 8/4/00 Analyst URey. Batch No. 18172

	Field No.	Stereoscopic Exam	PLM Optical Properties	Asbestos Results PLM %	Other Fibrous %	Non Fibrous %	Gravimetric (NOB) Results %
1	49	Color BLACK/BR. Texture NF Homogenity N # of Layers 1 Asbestos ☐ ☑ Color of Layer ____ Detected Yes No Comments:	Morphology ____ Extinction ____ RI ∥ ____ RI ⊥ ____ DS Color ____ Color,Pleo ____ Biref ____ Sign ____	____ Chrysotile ____ Amosite ____ Other	8 Cellulose ____ Fiberglass 70 Other CORK	22 Mineral Filler 22 Organic Binders ____ Vermiculite ____ Other	____ Organic ____ Residue ____ Carbonate ____ Other ____ Asbestos
2	50	Color BLACK/BR Texture NF Homogenity N # of Layers 1 Asbestos ☐ ☑ Color of Layer ____ Detected Yes No Comments:	Morphology ____ Extinction ____ RI ∥ ____ RI ⊥ ____ DS Color ____ Color,Pleo ____ Biref ____ Sign ____	____ Chrysotile ____ Amosite ____ Other	8 Cellulose ____ Fiberglass 70 Other CORK	22 Mineral Filler 22 Organic Binders ____ Vermiculite ____ Other	____ Organic ____ Residue ____ Carbonate ____ Other ____ Asbestos
3	51	Color BLACK/BR Texture NF Homogenity N # of Layers 1 Asbestos ☐ ☑ Color of Layer ____ Detected Yes No Comments:	Morphology ____ Extinction ____ RI ∥ ____ RI ⊥ ____ DS Color ____ Color,Pleo ____ Biref ____ Sign ____	____ Chrysotile ____ Amosite ____ Other	8 Cellulose ____ Fiberglass 70 Other CORK	22 Mineral Filler 22 Organic Binders ____ Vermiculite ____ Other	____ Organic ____ Residue ____ Carbonate ____ Other ____ Asbestos
4	52	Color TAN Texture NF Homogenity 4 # of Layers 1 Asbestos ☐ ☑ Color of Layer ____ Detected Yes No Comments:	Morphology ____ Extinction ____ RI ∥ ____ RI ⊥ ____ DS Color ____ Color,Pleo ____ Biref ____ Sign ____	____ Chrysotile ____ Amosite ____ Other	TR Cellulose ____ Fiberglass ____ Other	50 Mineral Filler 50 Organic Binders ____ Vermiculite ____ Other	____ Organic ____ Residue ____ Carbonate ____ Other ____ Asbestos

Gravimetric (NOB) Required ☑ (1) / ☐ (2,3,4)
Recommended ☐
Gravimetric PREP ☐
Gravimetric (NOB) PLM ☐
Gravimetric (NOB) TEM ☐
POINT COUNT RESULTS ON THE BACK

Q.C. ☐

Method: ☐ ELAP + EPA¹ ☐ ELAP ☐ EPA¹ ☐ OTHER ☑ SCANNING OPTION I: ELAP (P.C.) & EPA¹ First 4 preps. Asbestos = 0

1

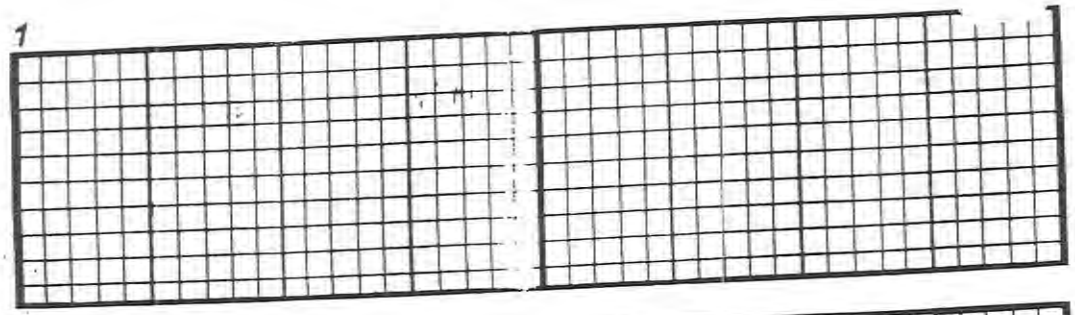

Asbestos Points =
Non-Asbestos Points =
TOTAL POINTS =
Asbestos % =

2



Asbestos Points =
Non-Asbestos Points =
TOTAL POINTS =
Asbestos % =

3

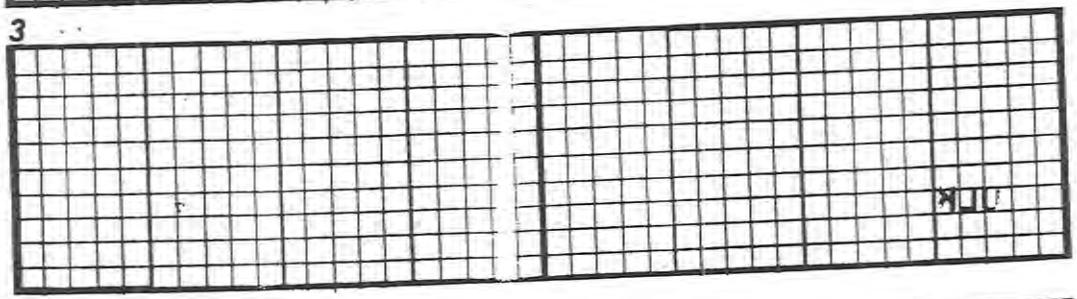

Asbestos Points =
Non-Asbestos Points =
TOTAL POINTS =
Asbestos % =

4



Asbestos Points =
Non-Asbestos Points =
TOTAL POINTS =
Asbestos % =

Legend: **A** = ASBESTOS
% ASBESTOS = (AP x 100%) / TP

Where : **AP** = Total # of Specific Asbestos Points; **TP** = Total # of Non empty Points

RI = REFRACTIVE INDEX
L = LOW **M** = MEDIUM **H** = HIGH
BIREF = BIREFRINGENCE

P = PARALLEL **O** = OBLIQUE
G = GRANULAR
CL = CLEAR **B** = BLUE

NF = NON-FRIABLE
F = FRIABLE
P.C. = Point Count

EPA[1] : For Friable Materials we use Method 600 / M4 - 82 - 020 and 600 / R - 93/116
For Non Friable + Layer Materials we use Method 600 / R - 93/116

Note: ELAP Methods as per items 198.1 and 198.4

ATC ASSOCIATES INC - NEW YORK E ASBESTOS ANALYSIS SHEET

104 East 25th Street, 10th Floor · New York, NY 10010 · Phone (212) 353 - 8280, FAX (212) 353 - 3599 or 830

1

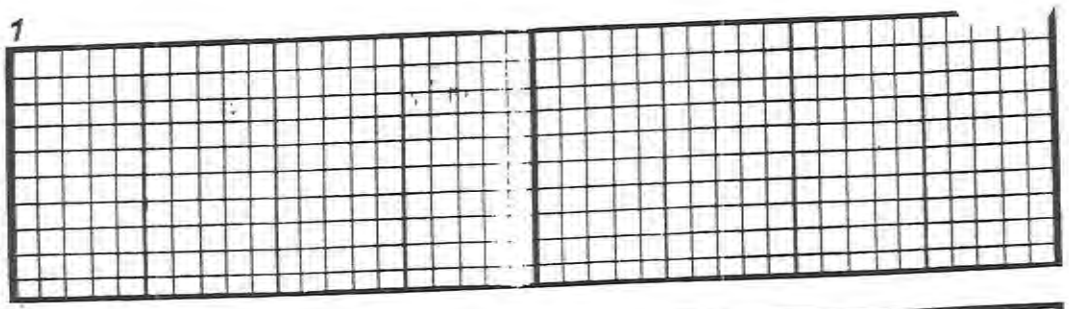

Asbestos Points =
Non-Asbestos Points =
TOTAL POINTS =
Asbestos % =

2



Asbestos Points =
Non-Asbestos Points =
TOTAL POINTS =
Asbestos % =

3



Asbestos Points =
Non-Asbestos Points =
TOTAL POINTS =
Asbestos % =

4



Asbestos Points =
Non-Asbestos Points =
TOTAL POINTS =
Asbestos % =

Legend: **A** = ASBESTOS
% ASBESTOS = (AP x 100%) / TP

Where : **AP** = Total # of Specific Asbestos Points; **TP** = Total # of Non empty Points

RI = REFRACTIVE INDEX
L = LOW **M** = MEDIUM **H** = HIGH
BIREF = BIREFRINGENCE

P = PARALLEL **O** = OBLIQUE
G = GRANULAR
CL = CLEAR **B** = BLUE

NF = NON-FRIABLE
F = FRIABLE
P.C. = Point Count

EPA[1] : For Friable Materials we use Method 600 / M4 - 82 - 020 and 600 / R - 93/116
For Non Friable + Layer Materials we use Method 600 / R - 93/116

Note: ELAP Methods as per items 198.1 and 198.4

VATC ASSOCIATES INC.

BATCH NO. 18171

BULK SAMPLE DATA AND CHAIN OF CUSTODY FORM

PROJECT INFORMATION

1. Client:	2. Project Name:	3. Project No:	4. Project Manager:
ET	KINGS BRIDGE SURVEY	75018-1	F. BUKHARDT
	2a. Project Address: 10 W 195 St, Bx, NY		4a. Investigator: J. RUCHALSKI

5. Date:	6. Building Name:	8. Turnaround Time:	9. Comments (Field)
8/1/00	Army Reserve Bldg	☐ STAT ☐ 24 HRS ☐ 72 HRS ☐ OTHER	PLM -> 1st -> TEM
	7. Sampling Areas: VARIOUS	☐ 6 HRS ☐ 48 HRS ☒ NORMAL ☐ _____	

BULK SAMPLE LOCATION Army Reserve Building

10. Homogenous Area No.	11. Bulk Sample ID No.	12. Material	13. Thermal System	14. Sample Location: Floor	14. Sample Location: Sample Coordinates	15. Material Total Quantity (LF, SF, PCS)	16. Asbestos Content (Type & %)
01	A01	9" grey VFT		2nd	Rm 2-1		2.7 CH
01	A02	" " "		2nd	Rm 2-2		
01	A-03	" " "		2nd	Rm 2-3		
02	A-04	9" black VFT		2nd	R-2-1		NAD
02	A-05	" " "		2nd	R-2-2		NAD
02	A-06	" " "		2nd	R-2-3		NAD
03	A-07	mastic on homo #01 & 02		2nd	R-2-3		
03	A-08	" " " "		2nd	Rm 2-1		
03	A-09	" " " "		2nd	Rm 2-15		NAD
04	A-10	grey floor coating		2nd	corridor		
04	A-11	" " "		2nd	" "		
04	A-12	" " "		1st	" "		
05	A-13	12" sq fine ceiling tile		2nd	Rm-2-1		
05	A-14	" " "		1st	ENTRANCE LOBBY		
05	A-15	" " "		2nd	Rm-2-3		
06	A-16	6" black vinyl cove base		2nd	Rm 2-1		
06	A-17	" " " "		2nd	Rm-2-3		
06	A-18	" " " "		2nd	Rm 2-8		
07	A-19	mastic asst with homo # 06		2nd	Rm-2-1		
07	A-20	" " " "		2nd	Rm-2-3		

CHAIN OF CUSTODY

	17. Relinquished By:	18. Date:	19. Time:	20. Received By:	21. Date:	22. Time:
I	Jay Murray	8/1/00		[signature]	8/3/00	1700
II						
III						

23. Method of Submittal:	
FIELD	
WALK IN	
US MAIL	
FED EX	
OTHER	

LAB INFORMATION

24. Name and Signature	25. Date:	26. Time:
24a. Analyzed By: E. A. CHARTERS	8/3/00	PM
24b. Analyzed By:		
24c. QC By:		

27. Comments (Lab)
41 PLM

BATCH NO. 18171

BULK SAMPLE DATA AND CHAIN OF CUSTODY FORM

PROJECT INFORMATION

1. Client:	2. Project Name:	3. Project No:	4. Project Manager:
ET	KINGS BRIDGE SURVEY	75018-1	F. BURKHARDT
	2a. Project Address: 10 W 195 st Bx, NY		4a. Investigator: J. Rochalski

5. Date:	6. Building Name:	8. Turnaround Time:	9. Comments (Field)
8/1/00	Army Reserve Bld.	☐ STAT ☐ 24 HRS ☐ 72 HRS ☐ OTHER	PLM -> 1st -> TEM
	7. Sampling Areas: VARIOUS	☐ 6 HRS ☐ 48 HRS ☒ NORMAL ☐ _____	

BULK SAMPLE LOCATION

Army Reserve Bldg.

10. Homogenous Area No.	11. Bulk Sample ID No.	12. Material	13. Thermal System	14. Sample Location: Floor	14. Sample Location: Sample Coordinates	15. Material Total Quantity (LF, SF, PCS)	16. Asbestos Content (Type & %)
07	A-21	mastic assc. with homo # 06		2nd	Rm 2-8	NAD	NAD
08	A-22	12" white/gray streaks VFT		2nd	RM 2-8		
08	A-23	" " "		2nd	" "		
08	A-24	" " "		2nd	" "		
09	A-25	mastic assc with homo # 05		2nd	" "		
09	A-26	" " " "		2nd	" "		
09	A-27	" " " "		2nd	" "		
10	A-28	wall board as ceiling		1st	corridor		NAD
10	A-29	" "		1st	" "		
10	A-30	" "		2nd	" "		
11	A-31	outside window caulking (Tan)		2nd	Roof		TR, CH
11	A-32	" " "		2nd	"		NAD
11	A-33	" " "		2nd	"		
12	A-34	white window glazing		2nd	"		
12	A-35	" " "		2nd	"		
12	A-36	" " "		2nd	"		
13	A-37	coping stone caulking		Roof 2nd	"		
13	A-38	" " "		" 2nd	"		
13	A-39	" " "		" 2nd	"		
14	A-40	TARPAPER ON Fiberglass pipe insulation		Base	corridor		

CHAIN OF CUSTODY

	17. Relinquished By:	18. Date:	19. Time:	20. Received By:	21. Date:	22. Time:
I	Jay Dupray	8/2/00		[illegible]	8/3/00	1700
II						
III						

23. Method of Submittal:	
FIELD	
WALK IN	
US MAIL	
FED EX	
OTHER	

LAB INFORMATION

24. Name and Signature	25. Date:	26. Time:
24a. Analyzed By: E. A. CHARTEROS	8/3/00	PM
24b. Analyzed By:		
24c. QC By:		

27. Comments (Lab)

BATCH NO. 18171

BULK SAMPLE DATA AND CHAIN OF CUSTODY FORM

ROJECT INFORMATION

1. Client:	2. Project Name: KINGSBRIDGE SURVEY	3. Project No:	4. Project Manager:
ET	2a. Project Address: 10 W 195th ST, Bx, NY.	7508-1	F. BURKHARDT 4a. Investigator: J. Rachalski

5. Date:	6. Building Name:	8. Turnaround Time:	9. Comments (Field)
8/1/00	Army Reserve Bldg 7. Sampling Areas: VARIOUS	☐ STAT ☐ 24 HRS ☐ 72 HRS ☐ OTHER ☐ 6 HRS ☐ 48 HRS ☐ NORMAL ☐ _____	PLM → 1st → "+" ~~NOB → STEM → "+"~~

BULK SAMPLE LOCATION

10. Homogenous Area No.	11. Bulk Sample ID No.	12. Material	13. Thermal System	14. Sample Location: Floor	14. Sample Location: Sample Coordinates	15. Material Total Quantity (LF, SF, PCS)	16. Asbestos Content (Type & %)
14	A-41	Tarpaper on fiberglass pipe insul.		Base	corridor		NAD
14	A-42	" " " "		"	East side room		NAD
15	A-43	cement/fibrous pipe fitting on fiberglass pipe		1st	Locker Room		50% ch
15	A-44	" " " "		Base	corridor		
15	A-45	" " " "		Base	North side room		

CHAIN OF CUSTODY

17. Relinquished By:	18. Date:	19. Time:	20. Received By:	21. Date:	22. Time:
I Jaya Dupay	8/1/00		M Cuff	8/3/00	1700
II					
III					

23. Method of Submittal:	
FIELD	
WALK IN	
US MAIL	
FED EX	
OTHER	

AB INFORMATION

24. Name and Signature	25. Date:	26. Time:
24a. Analyzed By: E. A. Courtenay	8/3/00	PM
24b. Analyzed By:		
24c. QC By:		

27. Comments (Lab)

ATC ASSOCIATES INC - NEW YORK BI[illegible]ASBESTOS ANALYSIS SHEET

104 East 25th Street, 10th Floor · New York, NY 10010 · Phone [illegible]353 - 8280, FAX (212) 353 - 3599 or 830[illegible]

NVLAP 1011[illegible]
ELAP 10879
Microscope OLYP BH-2

Client / Project ET / KINGSBRIDGE, 10 W 195 ST. BX, NY — ARMY RESERVE BLDG. — Project No. 75018-1

Analysis Date 8/3/00 — Analyst E. A. CHARTEROS — Batch No. 18171

	Asbestos Results PLM %	Other Fibrous %	Non Fibrous %	Gravimetric (NOB) Results %
1 Field No. 01	2.7 Chrysotile	1.3 Cellulose	55 Mineral Filler	Organic
Stereoscopic Exam	Amosite	Fiberglass	41 Organic Binders	Residue
Color Gray — Texture NF	Other	Other	Vermiculite	Carbonate
Homogenity Y			Other	Other
# of Layers — Asbestos ☑ ☐				Asbestos
Color of Layer — Detected Yes No				
PLM Optical Properties				
Morphology Wavy — Extinction II				
RI ∥ 1549 — RI ⊥ 1.556				
DS Color BLM — Color,Pleo N				
Biref L — Sign +				
Comments:		Q.C. ☐		
Method: ☑ ELAP + EPA[1] ☐ ELAP ☐ EPA[1] ☐ OTHER ☐ SCANNING OPTION I: ELAP (P.C.) & EPA[1] First 4 preps. Asbestos = 0				
Gravimetric (NOB) Required ☐ Recommended ☐ Gravimetric PREP ☐ Gravimetric (NOB) PLM ☐ Gravimetric (NOB) TEM ☐ POINT COUNT RESULTS ON THE BACK				

	Asbestos Results PLM %	Other Fibrous %	Non Fibrous %	Gravimetric (NOB) Results %
2 Field No. 02	Chrysotile	Cellulose	Mineral Filler	Organic
Stereoscopic Exam	Amosite	Fiberglass	Organic Binders	Residue
Color — Texture	Other	Other	Vermiculite	Carbonate
Homogenity			Other	Other
# of Layers — Asbestos ☐ ☐				Asbestos
Color of Layer — Detected Yes No				
PLM Optical Properties				
Morphology — Extinction				
RI ∥ — RI ⊥				
DS Color — Color,Pleo				
Biref — Sign				
Comments: See #01		Q.C. ☐		
Method: ☐ ELAP + EPA[1] ☐ ELAP ☐ EPA[1] ☐ OTHER ☐ SCANNING OPTION I: ELAP (P.C.) & EPA[1] First 4 preps. Asbestos = 0				
Gravimetric (NOB) Required ☐ Recommended ☐ Gravimetric PREP ☐ Gravimetric (NOB) PLM ☐ Gravimetric (NOB) TEM ☐ POINT COUNT RESULTS ON THE BACK				

	Asbestos Results PLM %	Other Fibrous %	Non Fibrous %	Gravimetric (NOB) Results %
3 Field No. 03	Chrysotile	Cellulose	Mineral Filler	Organic
Stereoscopic Exam	Amosite	Fiberglass	Organic Binders	Residue
Color — Texture	Other	Other	Vermiculite	Carbonate
Homogenity			Other	Other
# of Layers — Asbestos ☐ ☐				Asbestos
Color of Layer — Detected Yes No				
PLM Optical Properties				
Morphology — Extinction				
RI ∥ — RI ⊥				
DS Color — Color,Pleo				
Biref — Sign				
Comments: See #01		Q.C. ☐		
Method: ☐ ELAP + EPA[1] ☐ ELAP ☐ EPA[1] ☐ OTHER ☐ SCANNING OPTION I: ELAP (P.C.) & EPA[1] First 4 preps. Asbestos = 0				
Gravimetric (NOB) Required ☐ Recommended ☐ Gravimetric PREP ☐ Gravimetric (NOB) PLM ☐ Gravimetric (NOB) TEM ☐ POINT COUNT RESULTS ON THE BACK				

	Asbestos Results PLM %	Other Fibrous %	Non Fibrous %	Gravimetric (NOB) Results %
4 Field No. 04	Chrysotile	2 Cellulose	55 Mineral Filler	Organic
Stereoscopic Exam	Amosite	Fiberglass	43 Organic Binders	Residue
Color Black — Texture NF	Other	Other	Vermiculite	Carbonate
Homogenity Y			Other	Other
# of Layers — Asbestos ☐ ☑				Asbestos
Color of Layer — Detected Yes No				
PLM Optical Properties				
Morphology — Extinction				
RI ∥ — RI ⊥				
DS Color — Color,Pleo				
Biref — Sign				
Comments:		Q.C. ☐		
Method: ☐ ELAP + EPA[1] ☐ ELAP ☐ EPA[1] ☐ OTHER ☑ SCANNING OPTION I: ELAP (P.C.) & EPA[1] First 4 preps. Asbestos = 0				
Gravimetric (NOB) Required ☑ Recommended ☐ Gravimetric PREP ☐ Gravimetric (NOB) PLM ☐ Gravimetric (NOB) TEM ☐ POINT COUNT RESULTS ON THE BACK				

ATC ASSOCIATES INC - NEW YORK F ASBESTOS ANALYSIS SHEET

104 East 25th Street, 10th Floor - New York, NY 10010 - Phon :) 353 - 8280, FAX (212) 353 - 3599 or 830

NVLAP 1
ELAP 1087
Microscope OLYP BH-2

Client / Project ET / KINGS BRIDGE, 10 W 195 ST. Bx, NY ARMY RESERVE BLDG. Project No. 75018-1

Analysis Date 8/3/00 Analyst E. A. CUARTEROS Batch No. 18171

	Stereoscopic Exam	PLM Optical Properties	Asbestos Results PLM %	Other Fibrous %	Non Fibrous %	Gravimetric (NOB) Results %
1 Field No. 05	Color Black Texture NF	Morphology ___ Extinction ___	___ Chrysotile	1 Cellulose	59 Mineral Filler	___ Organic
Gravimetric (NOB) Required ☒	Homogenity Y	RI ∥ ___ RI ⊥ ___	___ Amosite	___ Fiberglass	40 Organic Binders	___ Residue
Recommended ☐	# of Layers ___ Asbestos ☐ ☒	DS Color ___ Color,Pleo ___	___ Other	___ Other	___ Vermiculite	___ Carbonate
Gravimetric PREP ☐	Color of Layer ___ Detected Yes No	Biref ___ Sign ___			___ Other	___ Other
Gravimetric (NOB) PLM ☐	Comments:			Q.C. ☐		___ Asbestos
Gravimetric (NOB) TEM ☐	Method: ☐ ELAP + EPA¹ ☐ ELAP ☐ EPA¹ ☐ OTHER ☒ SCANNING OPTION I: ELAP (P.C.) & EPA¹ First 4 preps. Asbestos = 0					
POINT COUNT RESULTS ON THE BACK						
2 Field No. 06	Color Black Texture NF	Morphology ___ Extinction ___	___ Chrysotile	1 Cellulose	55 Mineral Filler	___ Organic
Gravimetric (NOB) Required ☒	Homogenity Y	RI ∥ ___ RI ⊥ ___	___ Amosite	___ Fiberglass	44 Organic Binders	___ Residue
Recommended ☐	# of Layers ___ Asbestos ☐ ☒	DS Color ___ Color,Pleo ___	___ Other	___ Other	___ Vermiculite	___ Carbonate
Gravimetric PREP ☐	Color of Layer ___ Detected Yes No	Biref ___ Sign ___			___ Other	___ Other
Gravimetric (NOB) PLM ☐	Comments:			Q.C. ☐		___ Asbestos
Gravimetric (NOB) TEM ☐	Method: ☐ ELAP + EPA¹ ☐ ELAP ☐ EPA¹ ☐ OTHER ☒ SCANNING OPTION I: ELAP (P.C.) & EPA¹ First 4 preps. Asbestos = 0					
POINT COUNT RESULTS ON THE BACK						
3 Field No. 07	Color Black Texture NF	Morphology ___ Extinction ___	___ Chrysotile	10 Cellulose	10 Mineral Filler	___ Organic
Gravimetric (NOB) Required ☒	Homogenity Y	RI ∥ ___ RI ⊥ ___	___ Amosite	___ Fiberglass	80 Organic Binders	___ Residue
Recommended ☐	# of Layers ___ Asbestos ☐ ☒	DS Color ___ Color,Pleo ___	___ Other	___ Other	___ Vermiculite	___ Carbonate
Gravimetric PREP ☐	Color of Layer ___ Detected Yes No	Biref ___ Sign ___			___ Other	___ Other
Gravimetric (NOB) PLM ☐	Comments:			Q.C. ☐		___ Asbestos
Gravimetric (NOB) TEM ☐	Method: ☐ ELAP + EPA¹ ☐ ELAP ☐ EPA¹ ☐ OTHER ☒ SCANNING OPTION I: ELAP (P.C.) & EPA¹ First 4 preps. Asbestos = 0					
POINT COUNT RESULTS ON THE BACK						
4 Field No. 08	Color Black Texture NF	Morphology ___ Extinction ___	___ Chrysotile	12 Cellulose	13 Mineral Filler	___ Organic
Gravimetric (NOB) Required ☒	Homogenity Y	RI ∥ ___ RI ⊥ ___	___ Amosite	___ Fiberglass	75 Organic Binders	___ Residue
Recommended ☐	# of Layers ___ Asbestos ☐ ☒	DS Color ___ Color,Pleo ___	___ Other	___ Other	___ Vermiculite	___ Carbonate
Gravimetric PREP ☐	Color of Layer ___ Detected Yes No	Biref ___ Sign ___			___ Other	___ Other
Gravimetric (NOB) PLM ☐	Comments:			Q.C. ☐		___ Asbestos
Gravimetric (NOB) TEM ☐	Method: ☐ ELAP + EPA¹ ☐ ELAP ☐ EPA¹ ☐ OTHER ☒ SCANNING OPTION I: ELAP (P.C.) & EPA¹ First 4 preps. Asbestos = 0					
POINT COUNT RESULTS ON THE BACK						

ATC ASSOCIATES INC - NEW YORK B' ASBESTOS ANALYSIS SHEET

104 East 25th Street, 10th Floor , New York, NY 10010 · Pho... 353 - 8280, FAX (212) 353 - 3599 or 830

NVLAP 101
ELAP 10878
Microscope OLYP BH-2

Client / Project ET / KINGSBRIDGE, 10 W 195 ST. BX, NY ARMY RESERVE BLDG. Project No. 75018-1

Analysis Date 8/3/00 Analyst E. A. CHARTERS Batch No. 18171

1 Field No. 09

Gravimetric (NOB) Required ☒ Recommended ☐ Gravimetric PREP ☐ Gravimetric (NOB) PLM ☐ Gravimetric (NOB) TEM ☐ POINT COUNT RESULTS ON THE BACK

Stereoscopic Exam
Color Black Texture NF
Homogenity Y
# of Layers ____
Color of Layer ____
Asbestos ☐ ☒ Detected Yes No

PLM Optical Properties
Morphology ____ Extinction ____
RI ∥ ____ RI ⊥ ____
DS Color ____ Color,Pleo ____
Biref ____ Sign ____

Asbestos Results PLM %
____ Chrysotile
____ Amosite
____ Other

Other Fibrous %
10 Cellulose
____ Fiberglass
____ Other

Non Fibrous %
13 Mineral Filler
22 Organic Binders
____ Vermiculite
____ Other

Gravimetric (NOB) Results %
____ Organic
____ Residue
____ Carbonate
____ Other
____ Asbestos

Q.C. ☐

Comments:

Method: ☐ ELAP + EPA' ☐ ELAP ☐ EPA' ☐ OTHER ☒ SCANNING OPTION I: ELAP (P.C.) & EPA' First 4 preps. Asbestos = 0

2 Field No. 10

Gravimetric (NOB) Required ☒ Recommended ☐ Gravimetric PREP ☐ Gravimetric (NOB) PLM ☐ Gravimetric (NOB) TEM ☐ POINT COUNT RESULTS ON THE BACK

Stereoscopic Exam
Color Gray Texture NF
Homogenity Y
# of Layers ____
Color of Layer ____
Asbestos ☐ ☒ Detected Yes No

PLM Optical Properties
Morphology ____ Extinction ____
RI ∥ ____ RI ⊥ ____
DS Color ____ Color,Pleo ____
Biref ____ Sign ____

Asbestos Results PLM %
____ Chrysotile
____ Amosite
____ Other

Other Fibrous %
1 Cellulose
____ Fiberglass
____ Other

Non Fibrous %
24 Mineral Filler
75 Organic Binders
____ Vermiculite
____ Other

Gravimetric (NOB) Results %
____ Organic
____ Residue
____ Carbonate
____ Other
____ Asbestos

Q.C. ☐

Comments:

Method: ☐ ELAP + EPA' ☐ ELAP ☐ EPA' ☐ OTHER ☒ SCANNING OPTION I: ELAP (P.C.) & EPA' First 4 preps. Asbestos = 0

3 Field No. 11

Gravimetric (NOB) Required ☒ Recommended ☐ Gravimetric PREP ☐ Gravimetric (NOB) PLM ☐ Gravimetric (NOB) TEM ☐ POINT COUNT RESULTS ON THE BACK

Stereoscopic Exam
Color Gray Texture NF
Homogenity Y
# of Layers ____
Color of Layer ____
Asbestos ☐ ☒ Detected Yes No

PLM Optical Properties
Morphology ____ Extinction ____
RI ∥ ____ RI ⊥ ____
DS Color ____ Color,Pleo ____
Biref ____ Sign ____

Asbestos Results PLM %
____ Chrysotile
____ Amosite
____ Other

Other Fibrous %
2 Cellulose
____ Fiberglass
____ Other

Non Fibrous %
25 Mineral Filler
73 Organic Binders
____ Vermiculite
____ Other

Gravimetric (NOB) Results %
____ Organic
____ Residue
____ Carbonate
____ Other
____ Asbestos

Q.C. ☐

Comments:

Method: ☐ ELAP + EPA' ☐ ELAP ☐ EPA' ☐ OTHER ☒ SCANNING OPTION I: ELAP (P.C.) & EPA' First 4 preps. Asbestos = 0

4 Field No. 12

Gravimetric (NOB) Required ☒ Recommended ☐ Gravimetric PREP ☐ Gravimetric (NOB) PLM ☐ Gravimetric (NOB) TEM ☐ POINT COUNT RESULTS ON THE BACK

Stereoscopic Exam
Color Gray Texture NF
Homogenity Y
# of Layers ____
Color of Layer ____
Asbestos ☐ ☒ Detected Yes No

PLM Optical Properties
Morphology ____ Extinction ____
RI ∥ ____ RI ⊥ ____
DS Color ____ Color,Pleo ____
Biref ____ Sign ____

Asbestos Results PLM %
____ Chrysotile
____ Amosite
____ Other

Other Fibrous %
2 Cellulose
____ Fiberglass
____ Other

Non Fibrous %
23 Mineral Filler
75 Organic Binders
____ Vermiculite
____ Other

Gravimetric (NOB) Results %
____ Organic
____ Residue
____ Carbonate
____ Other
____ Asbestos

Q.C. ☐

Comments:

Method: ☐ ELAP + EPA' ☐ ELAP ☐ EPA' ☐ OTHER ☒ SCANNING OPTION I: ELAP (P.C.) & EPA' First 4 preps. Asbestos = 0

ATC ASSOCIATES INC - NEW YORK B' ASBESTOS ANALYSIS SHEET

104 East 25th Street, 10th Floor · New York, NY 10010 · Phc) 353 - 8280, FAX (212) 353 - 3599 or 830

NVLAP 10'
ELAP 10876

Microscope OLYP BH-2

Client / Project ARMY RESERVE BLDG, ET / KINGSBRIDGE, 10 W 195 ST. BX, NY Project No. 75018-1

Analysis Date 8/3/00 Analyst E. A. CARTERET Batch No. 18171

	Field No.	Stereoscopic Exam	PLM Optical Properties	Asbestos Results PLM %	Other Fibrous %	Non Fibrous %	Gravimetric (NOB) Results %
1	13	Color Tan; Texture Fib.; Homogenity Y; # of Layers —; Asbestos ☐ ☒; Color of Layer —; Detected Yes No; Comments:	Morphology —; Extinction —; RI ∥ —; RI ⊥ —; DS Color —; Color,Pleo —; Biref —; Sign —; Method: ☐ ELAP + EPA' ☐ ELAP ☐ EPA' ☐ OTHER ☒ SCANNING OPTION : ELAP (P.C.) & EPA' First 4 preps. Asbestos = 0	— Chrysotile; — Amosite; — Other	10 Cellulose; 60 Fibrous; — Other; Q.C. ☐	30 Mineral Filler; — Organic Binders; — Vermiculite; Trace Other Paint	— Organic; — Residue; — Carbonate; — Other; — Asbestos
2	14	Color Tan; Texture Fib.; Homogenity Y; # of Layers —; Asbestos ☐ ☒; Color of Layer —; Detected Yes No; Comments:	Morphology —; Extinction —; RI ∥ —; RI ⊥ —; DS Color —; Color,Pleo —; Biref —; Sign —; Method: ☐ ELAP + EPA' ☐ ELAP ☐ EPA' ☐ OTHER ☒ SCANNING OPTION : ELAP (P.C.) & EPA' First 4 preps. Asbestos = 0	— Chrysotile; — Amosite; — Other	8 Cellulose; 62 Fibrous; — Other; Q.C. ☐	30 Mineral Filler; — Organic Binders; — Vermiculite; Trace Other Paint	— Organic; — Residue; — Carbonate; — Other; — Asbestos
3	15	Color Tan; Texture Fib.; Homogenity Y; # of Layers —; Asbestos ☐ ☒; Color of Layer —; Detected Yes No; Comments:	Morphology —; Extinction —; RI ∥ —; RI ⊥ —; DS Color —; Color,Pleo —; Biref —; Sign —; Method: ☐ ELAP + EPA' ☐ ELAP ☐ EPA' ☐ OTHER ☒ SCANNING OPTION : ELAP (P.C.) & EPA' First 4 preps. Asbestos = 0	— Chrysotile; — Amosite; — Other	5 Cellulose; 65 Fibrous; — Other; Q.C. ☐	30 Mineral Filler; — Organic Binders; — Vermiculite; Trace Other Paint	— Organic; — Residue; — Carbonate; — Other; — Asbestos
4	16	Color Black; Texture NF; Homogenity Y; # of Layers —; Asbestos ☐ ☒; Color of Layer —; Detected Yes No; Comments:	Morphology —; Extinction —; RI ∥ —; RI ⊥ —; DS Color —; Color,Pleo —; Biref —; Sign —; Method: ☐ ELAP + EPA' ☐ ELAP ☐ EPA' ☐ OTHER ☒ SCANNING OPTION : ELAP (P.C.) & EPA' First 4 preps. Asbestos = 0	— Chrysotile; — Amosite; — Other	2 Cellulose; — Fibrous; — Other; Q.C. ☐	50 Mineral Filler; 48 Organic Binders; — Vermiculite; — Other	— Organic; — Residue; — Carbonate; — Other; — Asbestos

Gravimetric (NOB) Required ☐ Recommended ☐ Gravimetric PREP ☐ Gravimetric (NOB) PLM ☐ Gravimetric (NOB) TEM ☐

POINT COUNT RESULTS ON THE BACK

ATC ASSOCIATES INC - NEW YORK F ASBESTOS ANALYSIS SHEET

104 East 25th Street, 10th Floor - New York, NY 10010 - Phone) 353 - 8280, FAX (212) 353 - 3599 or 830

NVLAP 1(
ELAP 1087
Microscope OLYP BH-2

Client / Project ET / KINGSBRIDGE, 10 W 195 ST. BX, NY — ARMY RESERVE BLDG. — Project No. 75018-1

Analysis Date 8/3/00 Analyst E. A. CUARTEROS — Batch No. 18171

1	Field No. 17	Stereoscopic Exam	PLM Optical Properties			Asbestos Results PLM %	Other Fibrous %	Non Fibrous %	Gravimetric (NOB) Results %
Gravimetric (NOB) Required ☑		Color Black	Texture NF	Morphology ___	Extinction ___	___ Chrysotile	2 Cellulose	53 Mineral Filler	___ Organic
Recommended ☐		Homogenity Y		RI ∥ ___	RI ⊥ ___	___ Amosite	___ Fiberglass	45 Organic Binders	___ Residue
Gravimetric PREP ☐		# of Layers ___	Asbestos ☐ ☑	DS Color ___	Color,Pleo ___	___ Other	___ Other	___ Vermiculite	___ Carbonate
Gravimetric (NOB) PLM ☐		Color of Layer ___	Detected Yes No	Biref ___	Sign ___			___ Other	___ Other
Gravimetric (NOB) TEM ☐		Comments:					Q.C. ☐		___ Asbestos
POINT COUNT RESULTS ON THE BACK		Method: ☐ ELAP + EPA¹ ☐ ELAP ☐ EPA¹ ☐ OTHER		☑ SCANNING OPTION I: ELAP (P.C.) & EPA¹	First 4 preps. Asbestos = 0				

2	Field No. 18	Stereoscopic Exam	PLM Optical Properties			Asbestos Results PLM %	Other Fibrous %	Non Fibrous %	Gravimetric (NOB) Results %
Gravimetric (NOB) Required ☑		Color Black	Texture NF	Morphology ___	Extinction ___	___ Chrysotile	1 Cellulose	10 Mineral Filler	___ Organic
Recommended ☐		Homogenity Y		RI ∥ ___	RI ⊥ ___	___ Amosite	___ Fiberglass	49 Organic Binders	___ Residue
Gravimetric PREP ☐		# of Layers ___	Asbestos ☐ ☑	DS Color ___	Color,Pleo ___	___ Other	___ Other	___ Vermiculite	___ Carbonate
Gravimetric (NOB) PLM ☐		Color of Layer ___	Detected Yes No	Biref ___	Sign ___			___ Other	___ Other
Gravimetric (NOB) TEM ☐		Comments:					Q.C. ☐		___ Asbestos
POINT COUNT RESULTS ON THE BACK		Method: ☐ ELAP + EPA¹ ☐ ELAP ☐ EPA¹ ☐ OTHER		☑ SCANNING OPTION I: ELAP (P.C.) & EPA¹	First 4 preps. Asbestos = 0				

3	Field No. 19	Stereoscopic Exam	PLM Optical Properties			Asbestos Results PLM %	Other Fibrous %	Non Fibrous %	Gravimetric (NOB) Results %
Gravimetric (NOB) Required ☑		Color Brown	Texture NF	Morphology ___	Extinction ___	___ Chrysotile	Trace Cellulose	20 Mineral Filler	___ Organic
Recommended ☐		Homogenity Y		RI ∥ ___	RI ⊥ ___	___ Amosite	___ Fiberglass	80 Organic Binders	___ Residue
Gravimetric PREP ☐		# of Layers ___	Asbestos ☐ ☑	DS Color ___	Color,Pleo ___	___ Other	___ Other	___ Vermiculite	___ Carbonate
Gravimetric (NOB) PLM ☐		Color of Layer ___	Detected Yes No	Biref ___	Sign ___			___ Other	___ Other
Gravimetric (NOB) TEM ☐		Comments:					Q.C. ☐		___ Asbestos
POINT COUNT RESULTS ON THE BACK		Method: ☐ ELAP + EPA¹ ☐ ELAP ☐ EPA¹ ☐ OTHER		☑ SCANNING OPTION I: ELAP (P.C.) & EPA¹	First 4 preps. Asbestos = 0				

4	Field No. 20	Stereoscopic Exam	PLM Optical Properties			Asbestos Results PLM %	Other Fibrous %	Non Fibrous %	Gravimetric (NOB) Results %
Gravimetric (NOB) Required ☑		Color Yellow	Texture NF	Morphology ___	Extinction ___	___ Chrysotile	Trace Cellulose	20 Mineral Filler	___ Organic
Recommended ☐		Homogenity Y		RI ∥ ___	RI ⊥ ___	___ Amosite	___ Fiberglass	80 Organic Binders	___ Residue
Gravimetric PREP ☐		# of Layers ___	Asbestos ☐ ☑	DS Color ___	Color,Pleo ___	___ Other	___ Other	___ Vermiculite	___ Carbonate
Gravimetric (NOB) PLM ☐		Color of Layer ___	Detected Yes No	Biref ___	Sign ___			___ Other	___ Other
Gravimetric (NOB) TEM ☐		Comments:					Q.C. ☑ ND JM.		___ Asbestos
POINT COUNT RESULTS ON THE BACK		Method: ☐ ELAP + EPA¹ ☐ ELAP ☐ EPA¹ ☐ OTHER		☑ SCANNING OPTION I: ELAP (P.C.) & EPA¹	First 4 preps. Asbestos = 0				

אלף

ATC ASSOCIATES INC - NEW YORK [illegible] ASBESTOS ANALYSIS SHEET

104 East 25th Street, 10th Floor · New York, NY 10010 · P[illegible]?) 353 - 8280, FAX (212) 353 - 3599 or 830

NVLAP 10
ELAP 108
Microscope OLYP BH-2

Client / Project ET / KINGS BRIDGE, 10 W 195 ST. BX, NY ARMY RESERVE BLDG. Project No. 75018-1

Analysis Date 8/3/00 Analyst E. A. CARTAGENA Batch No. 18171

1 Field No. 21	Stereoscopic Exam	PLM Optical Properties	Asbestos Results PLM %	Other Fibrous %	Non Fibrous %	Gravimetric (NOB) Results %
Gravimetric (NOB) Required ☒	Color Yellow Texture NF	Morphology ___ Extinction ___	___ Chrysotile	1 Cellulose	19 Mineral Filler	___ Organic
Recommended ☐	Homogenity Y	RI ∥ ___ RI ⊥ ___	___ Amosite	___ Fiberglass	80 Organic Binders	___ Residue
Gravimetric PREP ☐	# of Layers ___ Asbestos ☐ ☒	DS Color ___ Color,Pleo ___	___ Other	___ Other	___ Vermiculite	___ Carbonate
Gravimetric (NOB) PLM ☐	Color of Layer ___ Detected Yes No	Biref ___ Sign ___			___ Other	___ Other
Gravimetric (NOB) TEM ☐	Comments:			Q.C. ☐		___ Asbestos
POINT COUNT RESULTS ON THE BACK	Method: ☐ ELAP + EPA¹ ☐ ELAP ☐ EPA¹ ☐ OTHER ☒ SCANNING OPTION : ELAP (P.C.) & EPA¹ First 4 preps. Asbestos = 0					

2 Field No. 22	Stereoscopic Exam	PLM Optical Properties	Asbestos Results PLM %	Other Fibrous %	Non Fibrous %	Gravimetric (NOB) Results %
Gravimetric (NOB) Required ☒	Color White Texture NF	Morphology ___ Extinction ___	___ Chrysotile	1 Cellulose	65 Mineral Filler	___ Organic
Recommended ☐	Homogenity Y	RI ∥ ___ RI ⊥ ___	___ Amosite	___ Fiberglass	34 Organic Binders	___ Residue
Gravimetric PREP ☐	# of Layers ___ Asbestos ☐ ☒	DS Color ___ Color,Pleo ___	___ Other	___ Other	___ Vermiculite	___ Carbonate
Gravimetric (NOB) PLM ☐	Color of Layer ___ Detected Yes No	Biref ___ Sign ___			___ Other	___ Other
Gravimetric (NOB) TEM ☐	Comments:			Q.C. ☐		___ Asbestos
POINT COUNT RESULTS ON THE BACK	Method: ☐ ELAP + EPA¹ ☐ ELAP ☐ EPA¹ ☐ OTHER ☒ SCANNING OPTION : ELAP (P.C.) & EPA¹ First 4 preps. Asbestos = 0					

3 Field No. 23	Stereoscopic Exam	PLM Optical Properties	Asbestos Results PLM %	Other Fibrous %	Non Fibrous %	Gravimetric (NOB) Results %
Gravimetric (NOB) Required ☒	Color White Texture NF	Morphology ___ Extinction ___	___ Chrysotile	2 Cellulose	65 Mineral Filler	___ Organic
Recommended ☐	Homogenity Y	RI ∥ ___ RI ⊥ ___	___ Amosite	___ Fiberglass	33 Organic Binders	___ Residue
Gravimetric PREP ☐	# of Layers ___ Asbestos ☐ ☒	DS Color ___ Color,Pleo ___	___ Other	___ Other	___ Vermiculite	___ Carbonate
Gravimetric (NOB) PLM ☐	Color of Layer ___ Detected Yes No	Biref ___ Sign ___			___ Other	___ Other
Gravimetric (NOB) TEM ☐	Comments:			Q.C. ☐		___ Asbestos
POINT COUNT RESULTS ON THE BACK	Method: ☐ ELAP + EPA¹ ☐ ELAP ☐ EPA¹ ☐ OTHER ☒ SCANNING OPTION : ELAP (P.C.) & EPA¹ First 4 preps. Asbestos = 0					

4 Field No. 24	Stereoscopic Exam	PLM Optical Properties	Asbestos Results PLM %	Other Fibrous %	Non Fibrous %	Gravimetric (NOB) Results %
Gravimetric (NOB) Required ☒	Color White Texture NF	Morphology ___ Extinction ___	___ Chrysotile	2 Cellulose	65 Mineral Filler	___ Organic
Recommended ☐	Homogenity Y	RI ∥ ___ RI ⊥ ___	___ Amosite	___ Fiberglass	33 Organic Binders	___ Residue
Gravimetric PREP ☐	# of Layers ___ Asbestos ☐ ☒	DS Color ___ Color,Pleo ___	___ Other	___ Other	___ Vermiculite	___ Carbonate
Gravimetric (NOB) PLM ☐	Color of Layer ___ Detected Yes No	Biref ___ Sign ___			___ Other	___ Other
Gravimetric (NOB) TEM ☐	Comments:			Q.C. ☐		___ Asbestos
POINT COUNT RESULTS ON THE BACK	Method: ☐ ELAP + EPA¹ ☐ ELAP ☐ EPA¹ ☐ OTHER ☒ SCANNING OPTION : ELAP (P.C.) & EPA¹ First 4 preps. Asbestos = 0					

אלא

ATC ASSOCIATES INC - NEW YORK P[illegible] ASBESTOS ANALYSIS SHEET

104 East 25th Street, 10th Floor · New York, NY 10010 · Ph[illegible]) 353 - 8280, FAX (212) 353 - 3599 or 830

NVLAP 10
ELAP 1087

Microscope OLYP BH-2

Client / Project ET / KINGSBRIDGE, 10 W 195 ST. BX, NY ARMY RESERVE BLDG. Project No. 75018-1

Analysis Date 8/3/00 Analyst E. A. CUARTERO Batch No. 18171

1 Field No. 25	Stereoscopic Exam	PLM Optical Properties	Asbestos Results PLM %	Other Fibrous %	Non Fibrous %	Gravimetric (NOB) Results %
Gravimetric (NOB) Required ☒	Color Yellow Texture NF	Morphology ___ Extinction ___	___ Chrysotile	5 Cellulose	15 Mineral Filler	___ Organic
Recommended ☐	Homogenity Y	RI ∥ ___ RI ⊥ ___	___ Amosite	___ Fiberglass	85 Organic Binders	___ Residue
Gravimetric PREP ☐	# of Layers ___ Asbestos ☐ ☒	DS Color ___ Color,Pleo ___	___ Other	___ Other	___ Vermiculite	___ Carbonate
Gravimetric (NOB) PLM ☐	Color of Layer ___ Detected Yes No	Biref ___ Sign ___			___ Other	___ Other
Gravimetric (NOB) TEM ☐	Comments:			Q.C. ☐		___ Asbestos
POINT COUNT RESULTS ON THE BACK	Method: ☐ ELAP + EPA¹ ☐ ELAP ☐ EPA¹ ☐ OTHER ☒ SCANNING OPTION : ELAP (P.C.) & EPA¹ First 4 preps. Asbestos = 0					

2 Field No. 26	Stereoscopic Exam	PLM Optical Properties	Asbestos Results PLM %	Other Fibrous %	Non Fibrous %	Gravimetric (NOB) Results %
Gravimetric (NOB) Required ☒	Color Yellow Texture NF	Morphology ___ Extinction ___	___ Chrysotile	5 Cellulose	15 Mineral Filler	___ Organic
Recommended ☐	Homogenity Y	RI ∥ ___ RI ⊥ ___	___ Amosite	___ Fiberglass	85 Organic Binders	___ Residue
Gravimetric PREP ☐	# of Layers ___ Asbestos ☐ ☒	DS Color ___ Color,Pleo ___	___ Other	___ Other	___ Vermiculite	___ Carbonate
Gravimetric (NOB) PLM ☐	Color of Layer ___ Detected Yes No	Biref ___ Sign ___			___ Other	___ Other
Gravimetric (NOB) TEM ☐	Comments:			Q.C. ☐		___ Asbestos
POINT COUNT RESULTS ON THE BACK	Method: ☐ ELAP + EPA¹ ☐ ELAP ☐ EPA¹ ☐ OTHER ☒ SCANNING OPTION : ELAP (P.C.) & EPA¹ First 4 preps. Asbestos = 0					

3 Field No. 27	Stereoscopic Exam	PLM Optical Properties	Asbestos Results PLM %	Other Fibrous %	Non Fibrous %	Gravimetric (NOB) Results %
Gravimetric (NOB) Required ☒	Color Yellow Texture NF	Morphology ___ Extinction ___	___ Chrysotile	5 Cellulose	12 Mineral Filler	___ Organic
Recommended ☐	Homogenity ___	RI ∥ ___ RI ⊥ ___	___ Amosite	___ Fiberglass	88 Organic Binders	___ Residue
Gravimetric PREP ☐	# of Layers ___ Asbestos ☐ ☒	DS Color ___ Color,Pleo ___	___ Other	___ Other	___ Vermiculite	___ Carbonate
Gravimetric (NOB) PLM ☐	Color of Layer ___ Detected Yes No	Biref ___ Sign ___			___ Other	___ Other
Gravimetric (NOB) TEM ☐	Comments:			Q.C. ☐		___ Asbestos
POINT COUNT RESULTS ON THE BACK	Method: ☐ ELAP + EPA¹ ☐ ELAP ☐ EPA¹ ☐ OTHER ☒ SCANNING OPTION : ELAP (P.C.) & EPA¹ First 4 preps. Asbestos = 0					

4 Field No. 28	Stereoscopic Exam	PLM Optical Properties	Asbestos Results PLM %	Other Fibrous %	Non Fibrous %	Gravimetric (NOB) Results %
Gravimetric (NOB) Required ☐	Color White / Brown Texture F / Fib	Morphology ___ Extinction ___	___ Chrysotile	37 Cellulose	60 Mineral Filler	___ Organic
Recommended ☐	Homogenity N	RI ∥ ___ RI ⊥ ___	___ Amosite	___ Fiberglass	___ Organic Binders	___ Residue
Gravimetric PREP ☐	# of Layers ___ Asbestos ☐ ☒	DS Color ___ Color,Pleo ___	___ Other	___ Other	___ Vermiculite	___ Carbonate
Gravimetric (NOB) PLM ☐	Color of Layer ___ Detected Yes No	Biref ___ Sign ___			3 Other Paint	___ Other
Gravimetric (NOB) TEM ☐	Comments:			Q.C. ☐		___ Asbestos
POINT COUNT RESULTS ON THE BACK	Method: ☐ ELAP + EPA¹ ☐ ELAP ☐ EPA¹ ☐ OTHER ☒ SCANNING OPTION : ELAP (P.C.) & EPA¹ First 4 preps. Asbestos = 0					

ATC ASSOCIATES INC - NEW YORK B' ASBESTOS ANALYSIS SHEET

104 East 25th Street, 10th Floor . New York, NY 10010 . Pho... 353 - 8280, FAX (212) 353 - 3599 or 830

NYLAP 101
ELAP 10870

Microscope OLYP BH-2

Client / Project ET / KINGS BRIDGE, 10 W 195 ST. Bx, NY ARMY RESERVE BLDG. Project No. 75018-1

Analysis Date 8/3/00 Analyst E. A. CHARTERS Batch No. 18171

1 Field No. 29	Stereoscopic Exam	PLM Optical Properties	Asbestos Results PLM %	Other Fibrous %	Non Fibrous %	Gravimetric (NOB) Results %
Gravimetric (NOB) Required ☐	Color Wht	Texture F	Morphology	Extinction	___ Chrysotile	15 Cellulose	85 Mineral Filler	___ Organic
Recommended ☐	Homogenity Y	RI ||	RI ⊥	___ Amosite	___ Fiberglass	___ Organic Binders	___ Residue
Gravimetric PREP ☐	# of Layers	Asbestos ☐ ☒	DS Color	Color,Pleo	___ Other	___ Other	___ Vermiculite	___ Carbonate
Gravimetric (NOB) PLM ☐	Color of Layer	Detected Yes No	Biref	Sign			___ Other	___ Other
Gravimetric (NOB) TEM ☐	Comments:					Q.C. ☐		___ Asbestos
POINT COUNT RESULTS ON THE BACK	Method: ☐ ELAP + EPA¹ ☐ ELAP ☐ EPA¹ ☐ OTHER	☒ SCANNING OPTION I: ELAP (P.C.) & EPA¹ First 4 preps. Asbestos = 0						
2 Field No. 30	Stereoscopic Exam	PLM Optical Properties	Asbestos Results PLM %	Other Fibrous %	Non Fibrous %	Gravimetric (NOB) Results %
Gravimetric (NOB) Required ☐	Color Wht	Texture F	Morphology	Extinction	___ Chrysotile	20 Cellulose	80 Mineral Filler	___ Organic
Recommended ☐	Homogenity Y	RI ||	RI ⊥	___ Amosite	___ Fiberglass	___ Organic Binders	___ Residue
Gravimetric PREP ☐	# of Layers	Asbestos ☐ ☒	DS Color	Color,Pleo	___ Other	___ Other	___ Vermiculite	___ Carbonate
Gravimetric (NOB) PLM ☐	Color of Layer	Detected Yes No	Biref	Sign			___ Other	___ Other
Gravimetric (NOB) TEM ☐	Comments:					Q.C. ☐		___ Asbestos
POINT COUNT RESULTS ON THE BACK	Method: ☐ ELAP + EPA¹ ☐ ELAP ☐ EPA¹ ☐ OTHER	☒ SCANNING OPTION I: ELAP (P.C.) & EPA¹ First 4 preps. Asbestos = 0						
3 Field No. 31	Stereoscopic Exam	PLM Optical Properties	Asbestos Results PLM %	Other Fibrous %	Non Fibrous %	Gravimetric (NOB) Results %
Gravimetric (NOB) Required ☒	Color Brown	Texture NF	Morphology Navy	Extinction H	Trace Chrysotile	5 Cellulose	15 Mineral Filler	___ Organic
Recommended ☐	Homogenity Y	RI || 1.559	RI ⊥ 1.550	___ Amosite	___ Fiberglass	75 Organic Binders	___ Residue
Gravimetric PREP ☐	# of Layers	Asbestos ☒ ☐	DS Color B/M	Color,Pleo H	___ Other	5 Other	___ Vermiculite	___ Carbonate
Gravimetric (NOB) PLM ☐	Color of Layer	Detected Yes No	Biref L	Sign +		Horse Hair	___ Other	___ Other
Gravimetric (NOB) TEM ☐	Comments:					Q.C. ☐		___ Asbestos
POINT COUNT RESULTS ON THE BACK	Method: ☒ ELAP + EPA¹ ☐ ELAP ☐ EPA¹ ☐ OTHER	☐ SCANNING OPTION I: ELAP (P.C.) & EPA¹ First 4 preps. Asbestos = 0						
4 Field No. 32	Stereoscopic Exam	PLM Optical Properties	Asbestos Results PLM %	Other Fibrous %	Non Fibrous %	Gravimetric (NOB) Results %
Gravimetric (NOB) Required ☒	Color Brown	Texture NF	Morphology	Extinction	___ Chrysotile	6 Cellulose	13 Mineral Filler	___ Organic
Recommended ☐	Homogenity Y	RI ||	RI ⊥	___ Amosite	___ Fiberglass	80 Organic Binders	___ Residue
Gravimetric PREP ☐	# of Layers	Asbestos ☐ ☒	DS Color	Color,Pleo	___ Other	1 Other	___ Vermiculite	___ Carbonate
Gravimetric (NOB) PLM ☐	Color of Layer	Detected Yes No	Biref	Sign		Horse Hair	___ Other	___ Other
Gravimetric (NOB) TEM ☐	Comments:					Q.C. ☐		___ Asbestos
POINT COUNT RESULTS ON THE BACK	Method: ☐ ELAP + EPA¹ ☐ ELAP ☐ EPA¹ ☐ OTHER	☒ SCANNING OPTION I: ELAP (P.C.) & EPA¹ First 4 preps. Asbestos = 0						

ATC ASSOCIATES INC - NEW YORK F[illegible] ASBESTOS ANALYSIS SHEET

104 East 25th Street, 10th Floor . New York, NY 10010 . P[illegible] 2) 353 - 8280, FAX (212) 353 - 3599 or 830

NVLAP 1[illegible]
ELAP 108[illegible]
Microscope OLYP BH-2

Client / Project ET / KINGSBRIDGE, 10 W 195 ST. BX, NY ARMY RESERVE BLDG. Project No. 75018-1

Analysis Date 8/3/00 Analyst E-A CHANTERIS Batch No. 18171

	Stereoscopic Exam	PLM Optical Properties	Asbestos Results PLM %	Other Fibrous %	Non Fibrous %	Gravimetric (NOB) Results %
1 Field No. 33	Color Brown Texture NF	Morphology ___ Extinction ___	___ Chrysotile	5 Cellul[illegible]e	15 Mineral Filler	___ Organic
Gravimetric (NOB) Required ☒	Homogenity Y	RI l ___ RI ll ___	___ Amosite	___ Fiber[illegible]ss	80 Organic Binders	___ Residue
Recommended ☐	# of Layers ___ Asbestos ☐ ☒	DS Color ___ Color,Pleo ___	___ Other	___ Other	___ Vermiculite	___ Carbonate
Gravimetric PREP ☐					___ Other	___ Other
Gravimetric (NOB) PLM ☐	Color of Layer ___ Detected Yes No	Biref ___ Sign ___		Q.C. ☐		___ Asbestos
Gravimetric (NOB) TEM ☐	Comments:					
POINT COUNT RESULTS ON THE BACK	Method: ☐ ELAP + EPA[1] ☐ ELAP ☐ EPA[1] ☐ OTHER ☒ SCANNING OPTION I: ELAP (P.C.) & EPA[1] First 4 preps. Asbestos = 0					

	Stereoscopic Exam	PLM Optical Properties	Asbestos Results PLM %	Other Fibrous %	Non Fibrous %	Gravimetric (NOB) Results %
2 Field No. 34	Color White Texture NF	Morphology ___ Extinction ___	___ Chrysotile	Trace Cellul[illegible]e	20 Mineral Filler	___ Organic
Gravimetric (NOB) Required ☒	Homogenity Y	RI l ___ RI ll ___	___ Amosite	___ Fiber[illegible]ss	80 Organic Binders	___ Residue
Recommended ☐	# of Layers ___ Asbestos ☐ ☒	DS Color ___ Color,Pleo ___	___ Other	___ Other	___ Vermiculite	___ Carbonate
Gravimetric PREP ☐					___ Other	___ Other
Gravimetric (NOB) PLM ☐	Color of Layer ___ Detected Yes No	Biref ___ Sign ___		Q.C. ☐		___ Asbestos
Gravimetric (NOB) TEM ☐	Comments:					
POINT COUNT RESULTS ON THE BACK	Method: ☐ ELAP + EPA[1] ☐ ELAP ☐ EPA[1] ☐ OTHER ☒ SCANNING OPTION I: ELAP (P.C.) & EPA[1] First 4 preps. Asbestos = 0					

	Stereoscopic Exam	PLM Optical Properties	Asbestos Results PLM %	Other Fibrous %	Non Fibrous %	Gravimetric (NOB) Results %
3 Field No. 35	Color White Texture NF	Morphology ___ Extinction ___	___ Chrysotile	Trace Cellul[illegible]e	20 Mineral Filler	___ Organic
Gravimetric (NOB) Required ☒	Homogenity Y	RI l ___ RI ll ___	___ Amosite	___ Fiber[illegible]ss	80 Organic Binders	___ Residue
Recommended ☐	# of Layers ___ Asbestos ☐ ☒	DS Color ___ Color,Pleo ___	___ Other	___ Other	___ Vermiculite	___ Carbonate
Gravimetric PREP ☐					___ Other	___ Other
Gravimetric (NOB) PLM ☐	Color of Layer ___ Detected Yes No	Biref ___ Sign ___		Q.C. ☐		___ Asbestos
Gravimetric (NOB) TEM ☐	Comments:					
POINT COUNT RESULTS ON THE BACK	Method: ☐ ELAP + EPA[1] ☐ ELAP ☐ EPA[1] ☐ OTHER ☒ SCANNING OPTION I: ELAP (P.C.) & EPA[1] First 4 preps. Asbestos = 0					

	Stereoscopic Exam	PLM Optical Properties	Asbestos Results PLM %	Other Fibrous %	Non Fibrous %	Gravimetric (NOB) Results %
4 Field No. 36	Color White Texture NF	Morphology ___ Extinction ___	___ Chrysotile	Trace Cellul[illegible]e	22 Mineral Filler	___ Organic
Gravimetric (NOB) Required ☒	Homogenity Y	RI l ___ RI ll ___	___ Amosite	___ Fiber[illegible]ss	78 Organic Binders	___ Residue
Recommended ☐	# of Layers ___ Asbestos ☐ ☒	DS Color ___ Color,Pleo ___	___ Other	___ Other	___ Vermiculite	___ Carbonate
Gravimetric PREP ☐					___ Other	___ Other
Gravimetric (NOB) PLM ☐	Color of Layer ___ Detected Yes No	Biref ___ Sign ___		Q.C. ☐		___ Asbestos
Gravimetric (NOB) TEM ☐	Comments:					
POINT COUNT RESULTS ON THE BACK	Method: ☐ ELAP + EPA[1] ☐ ELAP ☐ EPA[1] ☐ OTHER ☒ SCANNING OPTION I: ELAP (P.C.) & EPA[1] First 4 preps. Asbestos = 0					

JFK

ATC ASSOCIATES INC - NEW YORK P[illegible] ASBESTOS ANALYSIS SHEET

104 East 25th Street, 10th Floor · New York, NY 10010 · Ph[illegible]) 353 - 8280, FAX (212) 353 - 3599 or 830

NVLAP 10
ELAP 1087.
Microscope OLYP BH-2

Client / Project ET / KINGSBRIDGE, 10 W 195 ST. BX, NY ARMY RESERVE BLDG. Project No. 75018-1

Analysis Date 8/3/00 Analyst E. A. CUARTEROS Batch No. 18171

	Stereoscopic Exam	PLM Optical Properties	Asbestos Results PLM %	Other Fibrous %	Non Fibrous %	Gravimetric (NOB) Results %
1 Field No. 37	Color White Texture NF Homogenity Y # of Layers ____ Asbestos ☐ ☒ Color of Layer ____ Detected Yes No Comments:	Morphology ____ Extinction ____ RI ∥ ____ RI ⊥ ____ DS Color ____ Color,Pleo ____ Biref ____ Sign ____	____ Chrysotile ____ Amosite ____ Other	____ Cellulose ____ Fibrous ____ Other	20 Mineral Filler 80 Organic Binders ____ Vermiculite ____ Other	____ Organic ____ Residue ____ Carbonate ____ Other ____ Asbestos
Gravimetric (NOB) Required ☒ Recommended ☐ Gravimetric PREP ☐ Gravimetric (NOB) PLM ☐ Gravimetric (NOB) TEM ☐	Method: ☐ ELAP + EPA¹ ☐ ELAP ☐ EPA¹ ☐ OTHER ☒ SCANNING OPTION I: ELAP (P.C.) & EPA¹ First 4 preps. Asbestos = 0			Q.C. ☐		
POINT COUNT RESULTS ON THE BACK						
2 Field No. 38	Color White Texture NF Homogenity Y # of Layers ____ Asbestos ☐ ☒ Color of Layer ____ Detected Yes No Comments:	Morphology ____ Extinction ____ RI ∥ ____ RI ⊥ ____ DS Color ____ Color,Pleo ____ Biref ____ Sign ____	____ Chrysotile ____ Amosite ____ Other	____ Cellulose ____ Fibrous ____ Other	22 Mineral Filler 78 Organic Binders ____ Vermiculite ____ Other	____ Organic ____ Residue ____ Carbonate ____ Other ____ Asbestos
Gravimetric (NOB) Required ☒ Recommended ☐ Gravimetric PREP ☐ Gravimetric (NOB) PLM ☐ Gravimetric (NOB) TEM ☐	Method: ☐ ELAP + EPA¹ ☐ ELAP ☐ EPA¹ ☐ OTHER ☒ SCANNING OPTION I: ELAP (P.C.) & EPA¹ First 4 preps. Asbestos = 0			Q.C. ☐		
POINT COUNT RESULTS ON THE BACK						
3 Field No. 39	Color White Texture NF Homogenity Y # of Layers ____ Asbestos ☐ ☒ Color of Layer ____ Detected Yes No Comments:	Morphology ____ Extinction ____ RI ∥ ____ RI ⊥ ____ DS Color ____ Color,Pleo ____ Biref ____ Sign ____	____ Chrysotile ____ Amosite ____ Other	____ Cellulose ____ Fibrous ____ Other	22 Mineral Filler 78 Organic Binders ____ Vermiculite ____ Other	____ Organic ____ Residue ____ Carbonate ____ Other ____ Asbestos
Gravimetric (NOB) Required ☒ Recommended ☐ Gravimetric PREP ☐ Gravimetric (NOB) PLM ☐ Gravimetric (NOB) TEM ☐	Method: ☐ ELAP + EPA¹ ☐ ELAP ☐ EPA¹ ☐ OTHER ☒ SCANNING OPTION I: ELAP (P.C.) & EPA¹ First 4 preps. Asbestos = 0			Q.C. ☐		
POINT COUNT RESULTS ON THE BACK						
4 Field No. 40	Color Black Texture NF Homogenity Y # of Layers ____ Asbestos ☐ ☒ Color of Layer ____ Detected Yes No Comments:	Morphology ____ Extinction ____ RI ∥ ____ RI ⊥ ____ DS Color ____ Color,Pleo ____ Biref ____ Sign ____	____ Chrysotile ____ Amosite ____ Other	40 Cellulose ____ Fibrous ____ Other	10 Mineral Filler 50 Organic Binders ____ Vermiculite ____ Other	____ Organic ____ Residue ____ Carbonate ____ Other ____ Asbestos
Gravimetric (NOB) Required ☒ Recommended ☐ Gravimetric PREP ☐ Gravimetric (NOB) PLM ☐ Gravimetric (NOB) TEM ☐	Method: ☐ ELAP + EPA¹ ☐ ELAP ☐ EPA¹ ☐ OTHER ☒ SCANNING OPTION I: ELAP (P.C.) & EPA¹ First 4 preps. Asbestos = 0			Q.C. ☒ ND/Inc.		
POINT COUNT RESULTS ON THE BACK						

ATC ASSOCIATES INC - NEW YORK F[illegible] ASBESTOS ANALYSIS SHEET

104 East 25th Street, 10th Floor · New York, NY 10010 · Phone [illegible] 353 - 8280, FAX (212) 353 - 3599 or 830

NVLAP 1[illegible]
ELAP 1087[illegible]
Microscope OLYP BH-2

Client / Project ET / KINGSBRIDGE, 10 W 195 ST. BX, NY ARMY RESERVE BLDG. Project No. 75018-1

Analysis Date 8/3/00 Analyst E. A. CUARTEROS Batch No. 18171

1 Field No. 41	Stereoscopic Exam	PLM Optical Properties	Asbestos Results PLM %	Other Fibrous %	Non Fibrous %	Gravimetric (NOB) Results %
Gravimetric (NOB) Required ☒	Color Black Texture NF	Morphology ___ Extinction ___	___ Chrysotile	45 Cellulose	10 Mineral Filler	___ Organic
Recommended ☐	Homogenity Y	RI | ___ RI ⊥ ___	___ Amosite	___ Fiberglass	45 Organic Binders	___ Residue
Gravimetric PREP ☐	# of Layers ___ Asbestos ☐ ☒	DS Color ___ Color,Pleo ___	___ Other	___ Other	___ Vermiculite	___ Carbonate
Gravimetric (NOB) PLM ☐	Color of Layer ___ Detected Yes No	Biref ___ Sign ___			___ Other	___ Other
Gravimetric (NOB) TEM ☐	Comments:			Q.C. ☐		___ Asbestos
POINT COUNT RESULTS ON THE BACK	Method: ☐ ELAP + EPA¹ ☐ ELAP ☐ EPA¹ ☐ OTHER ☒ SCANNING OPTION : ELAP (P.C.) & EPA¹ First 4 preps. Asbestos = 0					

2 Field No. 42	Stereoscopic Exam	PLM Optical Properties	Asbestos Results PLM %	Other Fibrous %	Non Fibrous %	Gravimetric (NOB) Results %
Gravimetric (NOB) Required ☒	Color Black Texture NF	Morphology ___ Extinction ___	___ Chrysotile	45 Cellulose	10 Mineral Filler	___ Organic
Recommended ☐	Homogenity Y	RI | ___ RI ⊥ ___	___ Amosite	___ Fiberglass	45 Organic Binders	___ Residue
Gravimetric PREP ☐	# of Layers ___ Asbestos ☐ ☒	DS Color ___ Color,Pleo ___	___ Other	___ Other	___ Vermiculite	___ Carbonate
Gravimetric (NOB) PLM ☐	Color of Layer ___ Detected Yes No	Biref ___ Sign ___			___ Other	___ Other
Gravimetric (NOB) TEM ☐	Comments:			Q.C. ☐		___ Asbestos
POINT COUNT RESULTS ON THE BACK	Method: ☐ ELAP + EPA¹ ☐ ELAP ☐ EPA¹ ☐ OTHER ☒ SCANNING OPTION : ELAP (P.C.) & EPA¹ First 4 preps. Asbestos = 0					

3 Field No. 43	Stereoscopic Exam	PLM Optical Properties	Asbestos Results PLM %	Other Fibrous %	Non Fibrous %	Gravimetric (NOB) Results %
Gravimetric (NOB) Required ☐	Color C/F-WHITE Texture F	Morphology Wavy Extinction //	50 Chrysotile	10 Cellulose	30 Mineral Filler	___ Organic
Recommended ☐	Homogenity Y	RI | 1.549 RI ⊥ 1.556	___ Amosite	10 Fiberglass	___ Organic Binders	___ Residue
Gravimetric PREP ☐	# of Layers ___ Asbestos ☒ ☐	DS Color 0/M Color,Pleo N	___ Other	___ Other	___ Vermiculite	___ Carbonate
Gravimetric (NOB) PLM ☐	Color of Layer ___ Detected Yes No	Biref L Sign +			___ Other	___ Other
Gravimetric (NOB) TEM ☐	Comments:			Q.C. ☐		___ Asbestos
POINT COUNT RESULTS ON THE BACK	Method: ☒ ELAP + EPA¹ ☐ ELAP ☐ EPA¹ ☐ OTHER ☐ SCANNING OPTION : ELAP (P.C.) & EPA¹ First 4 preps. Asbestos = 0					

4 Field No. 44	Stereoscopic Exam	PLM Optical Properties	Asbestos Results PLM %	Other Fibrous %	Non Fibrous %	Gravimetric (NOB) Results %
Gravimetric (NOB) Required ☐	Color ___ Texture ___	Morphology ___ Extinction ___	___ Chrysotile	___ Cellulose	___ Mineral Filler	___ Organic
Recommended ☐	Homogenity ___	RI | ___ RI ⊥ ___	___ Amosite	___ Fiberglass	___ Organic Binders	___ Residue
Gravimetric PREP ☐	# of Layers ___ Asbestos ☐ ☐	DS Color ___ Color,Pleo ___	___ Other	___ Other	___ Vermiculite	___ Carbonate
Gravimetric (NOB) PLM ☐	Color of Layer ___ Detected Yes No	Biref ___ Sign ___			___ Other	___ Other
Gravimetric (NOB) TEM ☐	Comments: See #43			Q.C. ☐		___ Asbestos
POINT COUNT RESULTS ON THE BACK	Method: ☐ ELAP + EPA¹ ☐ ELAP ☐ EPA¹ ☐ OTHER ☐ SCANNING OPTION : ELAP (P.C.) & EPA¹ First 4 preps. Asbestos = 0					

ATC ASSOCIATES INC - NEW YORK ... ASBESTOS ANALYSIS SHEET

104 East 25th Street, 10th Floor . New York, NY 10010 · Ph...) 353 - 8280, FAX (212) 353 - 3599 or 830

NVLAP 10
ELAP 1087...
Microscope OLYP BH-2

Client / Project ET / KINGSBRIDGE, 10 W 195 ST. Bx, NY ARMY RESERVE BLDG. Project No. 75018-1

Analysis Date 8/3/00 Analyst E. A. GUARIENTO Batch No. 18171

1 Field No. 45	Stereoscopic Exam	PLM Optical Properties	Asbestos Results PLM %	Other Fibrous %	Non Fibrous %	Gravimetric (NOB) Results %
Gravimetric (NOB) Required ☐	Color ____ Texture ____	Morphology ____ Extinction ____	____ Chrysotile	____ Cellu...e	____ Mineral Filler	____ Organic
Recommended ☐	Homogenity ____	RI ∥ ____ RI ⊥ ____	____ Amosite	____ Fiberglass	____ Organic Binders	____ Residue
Gravimetric PREP ☐	# of Layers ____ Asbestos ☐ ☐	DS Color ____ Color,Pleo ____	____ Other	____ Other	____ Vermiculite	____ Carbonate
Gravimetric (NOB) PLM ☐	Color of Layer ____ Detected Yes No	Biref ____ Sign ____			____ Other	____ Other
Gravimetric (NOB) TEM ☐	Comments: See A 43			Q.C. ☐		____ Asbestos
POINT COUNT RESULTS ON THE BACK	Method: ☐ ELAP + EPA¹ ☐ ELAP ☐ EPA¹ ☐ OTHER ☐ SCANNING OPTION : ELAP (P.C.) & EPA¹ First 4 preps. Asbestos = 0					

2 Field No.	Stereoscopic Exam	PLM Optical Properties	Asbestos Results PLM %	Other Fibrous %	Non Fibrous %	Gravimetric (NOB) Results %
Gravimetric (NOB) Required ☐	Color ____ Texture ____	Morphology ____ Extinction ____	____ Chrysotile	____ Cellu...e	____ Mineral Filler	____ Organic
Recommended ☐	Homogenity ____	RI ∥ ____ RI ⊥ ____	____ Amosite	____ Fiberglass	____ Organic Binders	____ Residue
Gravimetric PREP ☐	# of Layers ____ Asbestos ☐ ☐	DS Color ____ Color,Pleo ____	____ Other	____ Other	____ Vermiculite	____ Carbonate
Gravimetric (NOB) PLM ☐	Color of Layer ____ Detected Yes No	Biref ____ Sign ____			____ Other	____ Other
Gravimetric (NOB) TEM ☐	Comments:			Q.C. ☐		____ Asbestos
POINT COUNT RESULTS ON THE BACK	Method: ☐ ELAP + EPA¹ ☐ ELAP ☐ EPA¹ ☐ OTHER ☐ SCANNING OPTION : ELAP (P.C.) & EPA¹ First 4 preps. Asbestos = 0					

3 Field No.	Stereoscopic Exam	PLM Optical Properties	Asbestos Results PLM %	Other Fibrous %	Non Fibrous %	Gravimetric (NOB) Results %
Gravimetric (NOB) Required ☐	Color ____ Texture ____	Morphology ____ Extinction ____	____ Chrysotile	____ Cellu...e	____ Mineral Filler	____ Organic
Recommended ☐	Homogenity ____	RI ∥ ____ RI ⊥ ____	____ Amosite	____ Fiberglass	____ Organic Binders	____ Residue
Gravimetric PREP ☐	# of Layers ____ Asbestos ☐ ☐	DS Color ____ Color,Pleo ____	____ Other	____ Other	____ Vermiculite	____ Carbonate
Gravimetric (NOB) PLM ☐	Color of Layer ____ Detected Yes No	Biref ____ Sign ____			____ Other	____ Other
Gravimetric (NOB) TEM ☐	Comments:			Q.C. ☐		____ Asbestos
POINT COUNT RESULTS ON THE BACK	Method: ☐ ELAP + EPA¹ ☐ ELAP ☐ EPA¹ ☐ OTHER ☐ SCANNING OPTION : ELAP (P.C.) & EPA¹ First 4 preps. Asbestos = 0					

4 Field No.	Stereoscopic Exam	PLM Optical Properties	Asbestos Results PLM %	Other Fibrous %	Non Fibrous %	Gravimetric (NOB) Results %
Gravimetric (NOB) Required ☐	Color ____ Texture ____	Morphology ____ Extinction ____	____ Chrysotile	____ Cellu...e	____ Mineral Filler	____ Organic
Recommended ☐	Homogenity ____	RI ∥ ____ RI ⊥ ____	____ Amosite	____ Fiberglass	____ Organic Binders	____ Residue
Gravimetric PREP ☐	# of Layers ____ Asbestos ☐ ☐	DS Color ____ Color,Pleo ____	____ Other	____ Other	____ Vermiculite	____ Carbonate
Gravimetric (NOB) PLM ☐	Color of Layer ____ Detected Yes No	Biref ____ Sign ____			____ Other	____ Other
Gravimetric (NOB) TEM ☐	Comments:			Q.C. ☐		____ Asbestos
POINT COUNT RESULTS ON THE BACK	Method: ☐ ELAP + EPA¹ ☐ ELAP ☐ EPA¹ ☐ OTHER ☐ SCANNING OPTION : ELAP (P.C.) & EPA¹ First 4 preps. Asbestos = 0					

BATCH NO. 18171

BULK SAMPLE DATA AND CHAIN OF CUSTODY FORM

ROJECT INFORMATION

1. Client:	2. Project Name: KINGS BRIDGE SURVEY	3. Project No:	4. Project Manager: F. BUEKHARDT
ET	2a. Project Address: 10 W 195 St, Bx, NY	75018-1	4a. Investigator: J. RUCHALSKI

5. Date:	6. Building Name:	8. Turnaround Time:				9. Comments (Field)
8/1/00	Army Reserve Bldg	☐ STAT	☐ 24 HRS	☐ 72 HRS	☐ OTHER	PLM -> 1st -> TEM
	7. Sampling Areas: VARIOUS	☐ 6 HRS	☐ 48 HRS	☒ NORMAL	☐ _____	

BULK SAMPLE LOCATION Army Reserve Building

10. Homogenous Area No.	11. Bulk Sample ID No.	12. Material	13. Thermal System	14. Sample Location: Floor	14. Sample Location: Sample Coordinates	15. Material Total Quantity (LF, SF, PCS)	16. Asbestos Content (Type & %)
01	A01	9" grey VFT		2nd	Rm 2-1		
01	A02	" " "		2nd	Rm 2-2		
01	A-03	" " "		2nd	Rm 2-3		
02	A-04	9" black VFT		2nd	R-2-1		
02	A-05	" " "		2nd	R-2-2		
02	A-06	" " "		2nd	R-2-3		
03	A-07	mastic on homo #01 & 02		2nd	R-2-3		
03	A-08	" " " "		2nd	Rm 2-1		
03	A-09	" " " "		2nd	Rm 2-15		
04	A-10	grey floor coating		2nd	corridor		
04	A-11	" " "		2nd	" "		
04	A-12	" " "		1st	" "		
05	A-13	12" spline ceiling tile		2nd	Rm-2-1		
05	A-14	" " "		1st	ENTRANCE LOBBY		
05	A-15	" " "		2nd	Rm-2-3		
06	A-16	6" black vinyl cove base		2nd	Rm 2-1		
06	A-17	" " "		2nd	Rm-2-3		
06	A-18	" " "		2nd	Rm 2-8		
07	A-19	mastic assoc with homo #06		2nd	Rm-2-1		
07	A-20	" " "		2nd	Rm-2-3		

CHAIN OF CUSTODY

17. Relinquished By:	18. Date:	19. Time:	20. Received By:	21. Date:	22. Time:
I Jay Murray	8/1/00		[signature]	8/3/00	1700
II					
III					

23. Method of Submittal:	
FIELD	
WALK IN	
US MAIL	
FED EX	
OTHER	

AB INFORMATION

24. Name and Signature	25. Date:	26. Time:
24a. Analyzed By: E. A. CHARTERS	8/3/00	PM
24b. Analyzed By:		
24c. QC By:		

27. Comments (Lab)
41 PLM

BATCH NO. 18171

BULK SAMPLE DATA AND CHAIN OF CUSTODY FORM

OJECT INFORMATION

Client:	2. Project Name: KINGS BRIDGE SURVEY	3. Project No:	4. Project Manager:
ET	2a. Project Address: 10 W 195 st Bx, NY	75018-1	F. BURKHARDT 4a. Investigator: J. Ruchalski

5. Date:	6. Building Name: Army Reserve Bld.	8. Turnaround Time:	9. Comments (Field)
8/1/00	7. Sampling Areas: VARIOUS	☐ STAT ☐ 24 HRS ☐ 72 HRS ☐ OTHER ☐ 6 HRS ☐ 48 HRS ☒ NORMAL ☐ _____	RUM → 1st → 2nd ~~Hall → TEM → 1st~~

BULK SAMPLE LOCATION

Army Reserve Bldg.

10. Homogenous Area No.	11. Bulk Sample ID No.	12. Material	13. Thermal System	14. Sample Location: Floor	14. Sample Location: Sample Coordinates	15. Material Total Quantity (LF, SF, PCS)	16. Asbestos Content (Type & %)
07	A-21	mastic area with homo #06		2nd	Rm 2-8		
08	A-22	12" white/grey streaks VFT		2nd	RM 2-8		
08	A-23	" " "		2nd	" "		
08	A-24	" " "		2nd	" "		
09	A-25	mastic area with homo #05		2nd	" "		
09	A-26	" " " "		2nd	" "		
09	A-27	" " " "		2nd	" "		
10	A-28	wall board as ceiling		1st	corridor		
10	A-29	" "		1st	" "		
10	A-30	" "		2nd	" "		
11	A-31	outside window caulking (Tan)		2nd	Roof		
11	A-32	" " "		2nd	"		
11	A-33	" " "		2nd	"		
12	A-34	white window glazing		2nd	"		
12	A-35	" " "		2nd	"		
12	A-36	" " "		2nd	"		
13	A-37	coping stone caulking		Roof 2nd	"		
13	A-38	" " "		2nd	"		
13	A-39	" " "		2nd	"		
14	A-40	TARPAPER ON Fiberglass pipe insulation		Base	corridor		

CHAIN OF CUSTODY

	17. Relinquished By:	18. Date:	19. Time:	20. Received By:	21. Date:	22. Time:
I	Jay Degray	8/1/00		[illegible]	8/3/00	1700
II						
III						

23. Method of Submittal:	
FIELD	
WALK IN	
US MAIL	
FED EX	
OTHER	

AB INFORMATION

24. Name and Signature	25. Date:	26. Time:
24a. Analyzed By: E. A. CHARTEROS	8/3/00	PM
24b. Analyzed By:		
24c. QC By:		

27. Comments (Lab)

BATCH NO. 18171

BULK SAMPLE DATA AND CHAIN OF CUSTODY FORM

PROJECT INFORMATION

1. Client:	2. Project Name: KINGSBRIDGE SURVEY	3. Project No:	4. Project Manager:
ET	2a. Project Address: 10 W 195th ST, Bx, NY.	75068-1	F. BURKHARDT 4a. Investigator: J. Richalski

5. Date:	6. Building Name:	8. Turnaround Time:				9. Comments (Field)
8/1/00	Army Reserve Bldg 7. Sampling Areas: VARIOUS	☐ STAT ☐ 24 HRS ☐ 72 HRS ☐ OTHER ☐ 6 HRS ☐ 48 HRS ☐ NORMAL ☐ _____				PL M → 1st → "+" ~~NOT STG~~ → "-"

BULK SAMPLE LOCATION

10. Homogenous Area No.	11. Bulk Sample ID No.	12. Material	13. Thermal System	14. Sample Location: Floor	14. Sample Location: Sample Coordinates	15. Material Total Quantity (LF, SF, PCS)	16. Asbestos Content (Type & %)
14	A-41	Tarpaper on fiberglass pipe insul.		Base	corridor		
14	A-42	" " " "		"	East side room		
15	A-43	cement asbestos pipe fitting on fiberglass pipe		1st	Locker Room		
15	A-44	" " " "		Base	corridor		
15	A-45	" " " "		Base	North side room		

CHAIN OF CUSTODY

17. Relinquished By:	18. Date:	19. Time:	20. Received By:	21. Date:	22. Time:
I Jay a Dupay	8/1/00		[illegible]	8/3/00	1700
II					
III					

23. Method of Submittal:	
FIELD	
WALK IN	
US MAIL	
FED EX	
OTHER	

LAB INFORMATION

24. Name and Signature	25. Date:	26. Time:
24a. Analyzed By: E. A. Cardenas	8/3/00	PM
24b. Analyzed By:		
24c. QC By:		

27. Comments (Lab)

ATC ASSOCIATES INC - NEW YORK — ASBESTOS ANALYSIS SHEET

104 East 25th Street, 10th Floor · New York, NY 10010 · Phone (212) 353 - 8280, FAX (212) 353 - 3599 or 830

NVLAP
ELAP 10879
Microscope OLYP BH-2

Client / Project ET / KINGSBRIDGE, 10 W 195 ST. BX, NY — ARMY RESERVE BLDG. — Project No. 75018-1

Analysis Date 8/3/00 — Analyst E. A. CHANTEROS — Batch No. 18171

1 Field No. 01	Stereoscopic Exam	PLM Optical Properties	Asbestos Results PLM %	Other Fibrous %	Non Fibrous %	Gravimetric (NOB) Results %
Gravimetric (NOB) Required ☐	Color Gray — Texture NF	Morphology Wavy — Extinction II	2.7 Chrysotile	1.3 Cellulose	55 Mineral Filler	____ Organic
Recommended ☐	Homogenity Y	RI ∥ 1.549 — RI ⊥ 1.556	____ Amosite	____ Fiberglass	41 Organic Binders	____ Residue
Gravimetric PREP ☐	# of Layers ____ — Asbestos ☑ ☐	DS Color BLU — Color,Pleo W	____ Other	____ Other	____ Vermiculite	____ Carbonate
Gravimetric (NOB) PLM ☐	Color of Layer ____ — Detected Yes ☑ No ☐	Biref L — Sign +			____ Other	____ Other
Gravimetric (NOB) TEM ☐	Comments:			Q.C. ☐		____ Asbestos
POINT COUNT RESULTS ON THE BACK	Method: ☑ ELAP + EPA¹ ☐ ELAP ☐ EPA¹ ☐ OTHER ☐ SCANNING OPTION : ELAP (P.C.) & EPA¹ First 4 preps. Asbestos = 0					

2 Field No. 02	Stereoscopic Exam	PLM Optical Properties	Asbestos Results PLM %	Other Fibrous %	Non Fibrous %	Gravimetric (NOB) Results %
Gravimetric (NOB) Required ☐	Color ____ — Texture ____	Morphology ____ — Extinction ____	____ Chrysotile	____ Cellulose	____ Mineral Filler	____ Organic
Recommended ☐	Homogenity ____	RI ∥ ____ — RI ⊥ ____	____ Amosite	____ Fiberglass	____ Organic Binders	____ Residue
Gravimetric PREP ☐	# of Layers ____ — Asbestos ☐ ☐	DS Color ____ — Color,Pleo ____	____ Other	____ Other	____ Vermiculite	____ Carbonate
Gravimetric (NOB) PLM ☐	Color of Layer ____ — Detected Yes ☐ No	Biref ____ — Sign ____			____ Other	____ Other
Gravimetric (NOB) TEM ☐	Comments: See #01			Q.C. ☐		____ Asbestos
POINT COUNT RESULTS ON THE BACK	Method: ☐ ELAP + EPA¹ ☐ ELAP ☐ EPA¹ ☐ OTHER ☐ SCANNING OPTION : ELAP (P.C.) & EPA¹ First 4 preps. Asbestos = 0					

3 Field No. 03	Stereoscopic Exam	PLM Optical Properties	Asbestos Results PLM %	Other Fibrous %	Non Fibrous %	Gravimetric (NOB) Results %
Gravimetric (NOB) Required ☐	Color ____ — Texture ____	Morphology ____ — Extinction ____	____ Chrysotile	____ Cellulose	____ Mineral Filler	____ Organic
Recommended ☐	Homogenity ____	RI ∥ ____ — RI ⊥ ____	____ Amosite	____ Fiberglass	____ Organic Binders	____ Residue
Gravimetric PREP ☐	# of Layers ____ — Asbestos ☐ ☐	DS Color ____ — Color,Pleo ____	____ Other	____ Other	____ Vermiculite	____ Carbonate
Gravimetric (NOB) PLM ☐	Color of Layer ____ — Detected Yes ☐ No	Biref ____ — Sign ____			____ Other	____ Other
Gravimetric (NOB) TEM ☐	Comments: See #01			Q.C. ☐		____ Asbestos
POINT COUNT RESULTS ON THE BACK	Method: ☐ ELAP + EPA¹ ☐ ELAP ☐ EPA¹ ☐ OTHER ☐ SCANNING OPTION : ELAP (P.C.) & EPA¹ First 4 preps. Asbestos = 0					

4 Field No. 04	Stereoscopic Exam	PLM Optical Properties	Asbestos Results PLM %	Other Fibrous %	Non Fibrous %	Gravimetric (NOB) Results %
Gravimetric (NOB) Required ☑	Color Black — Texture NF	Morphology ____ — Extinction ____	____ Chrysotile	2 Cellulose	53 Mineral Filler	____ Organic
Recommended ☐	Homogenity Y	RI ∥ ____ — RI ⊥ ____	____ Amosite	____ Fiberglass	43 Organic Binders	____ Residue
Gravimetric PREP ☐	# of Layers ____ — Asbestos ☐ ☑	DS Color ____ — Color,Pleo ____	____ Other	____ Other	____ Vermiculite	____ Carbonate
Gravimetric (NOB) PLM ☐	Color of Layer ____ — Detected Yes ☐ No ☑	Biref ____ — Sign ____			____ Other	____ Other
Gravimetric (NOB) TEM ☐	Comments:			Q.C. ☐		____ Asbestos
POINT COUNT RESULTS ON THE BACK	Method: ☐ ELAP + EPA¹ ☐ ELAP ☐ EPA¹ ☐ OTHER ☑ SCANNING OPTION : ELAP (P.C.) & EPA¹ First 4 preps. Asbestos = 0					

1

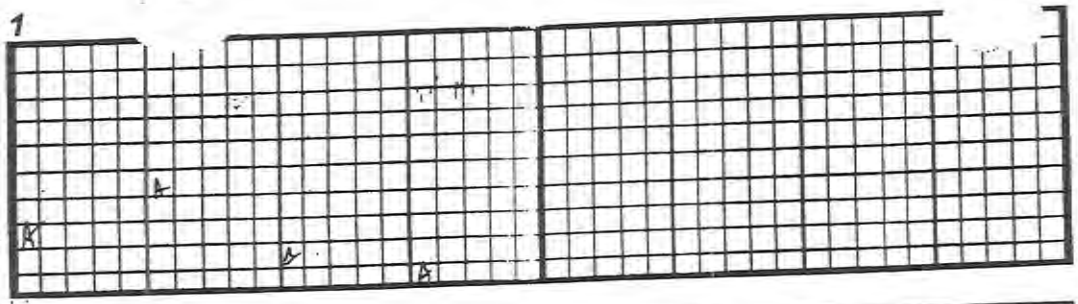

Asbestos Points = 4
Non-Asbestos Points = 145
TOTAL POINTS = 149
Asbestos % = 2.7

2



Asbestos Points =
Non-Asbestos Points =
TOTAL POINTS =
Asbestos % =

3



Asbestos Points =
Non-Asbestos Points =
TOTAL POINTS =
Asbestos % =

4



Asbestos Points =
Non-Asbestos Points =
TOTAL POINTS =
Asbestos % =

Legend: **A** = ASBESTOS
% ASBESTOS = (AP x 100%) / TP
Where : **AP** = Total # of Specific Asbestos Points; TP = Total # of Non empty Points

RI = REFRACTIVE INDEX
L = LOW **M** = MEDIUM **H** = HIGH
BIREF = BIREFRINGENCE

P = PARALLEL **O** = OBLIQUE
G = GRANULAR
CL = CLEAR **B** = BLUE

NF = NON-FRIABLE
F = FRIABLE
P.C. = Point Count

EPA[1] : For Friable Materials we use Method 600 / M4 - 82 - 020 and 600 / R - 93/116
For Non Friable + Layer Materials we use Method 600 / R - 93/116

Note: ELAP Methods as per items 198.1 and 198.4

ATC ASSOCIATES INC - NEW YORK .K ASBESTOS ANALYSIS SHEET

104 East 25th Street, 10th Floor · New York, NY 10010 · Ph.. (212) 353 - 8280, FAX (212) 353 - 3599 or 830

NVL
ELAP N
Microscope OLYP BH-2

Client / Project ET / KINGSBRIDGE, ARMY RESERVE BLDG, 10 W 195 ST. BX, NY

Project No. 75018-1

Analysis Date 8/3/00 Analyst E. A. CUARTEROS

Batch No. 18171

1 Field No. 05	Stereoscopic Exam	PLM Optical Properties	Asbestos Results PLM %	Other Fibrous %	Non Fibrous %	Gravimetric (NOB) Results %
Gravimetric (NOB) Required ☒	Color Black Texture NF	Morphology ____ Extinction ____	____ Chrysotile	1 Cellulose	59 Mineral Filler	____ Organic
Recommended ☐	Homogenity Y	RI ⊥ ____ RI ∥ ____	____ Amosite	____ Fiberglass	40 Organic Binders	____ Residue
Gravimetric PREP ☐	# of Layers ____ Asbestos ☐ ☒	DS Color ____ Color,Pleo ____	____ Other	____ Other	____ Vermiculite	____ Carbonate
Gravimetric (NOB) PLM ☐	Color of Layer ____ Detected Yes No	Biref ____ Sign ____			____ Other	____ Other
Gravimetric (NOB) TEM ☐	Comments:			Q.C. ☐		____ Asbestos
POINT COUNT RESULTS ON THE BACK	Method: ☐ ELAP + EPA¹ ☐ ELAP ☐ EPA¹ ☐ OTHER ☒ SCANNING OPTION : ELAP (P.C.) & EPA¹ First 4 preps. Asbestos = 0					

2 Field No. 06	Stereoscopic Exam	PLM Optical Properties	Asbestos Results PLM %	Other Fibrous %	Non Fibrous %	Gravimetric (NOB) Results %
Gravimetric (NOB) Required ☒	Color Black Texture NF	Morphology ____ Extinction ____	____ Chrysotile	1 Cellulose	55 Mineral Filler	____ Organic
Recommended ☐	Homogenity Y	RI ⊥ ____ RI ∥ ____	____ Amosite	____ Fiberglass	44 Organic Binders	____ Residue
Gravimetric PREP ☐	# of Layers ____ Asbestos ☐ ☒	DS Color ____ Color,Pleo ____	____ Other	____ Other	____ Vermiculite	____ Carbonate
Gravimetric (NOB) PLM ☐	Color of Layer ____ Detected Yes No	Biref ____ Sign ____			____ Other	____ Other
Gravimetric (NOB) TEM ☐	Comments:			Q.C. ☐		____ Asbestos
POINT COUNT RESULTS ON THE BACK	Method: ☐ ELAP + EPA¹ ☐ ELAP ☐ EPA¹ ☐ OTHER ☒ SCANNING OPTION : ELAP (P.C.) & EPA¹ First 4 preps. Asbestos = 0					

3 Field No. 07	Stereoscopic Exam	PLM Optical Properties	Asbestos Results PLM %	Other Fibrous %	Non Fibrous %	Gravimetric (NOB) Results %
Gravimetric (NOB) Required ☒	Color Black Texture NF	Morphology ____ Extinction ____	____ Chrysotile	10 Cellulose	10 Mineral Filler	____ Organic
Recommended ☐	Homogenity Y	RI ⊥ ____ RI ∥ ____	____ Amosite	____ Fiberglass	80 Organic Binders	____ Residue
Gravimetric PREP ☐	# of Layers ____ Asbestos ☐ ☒	DS Color ____ Color,Pleo ____	____ Other	____ Other	____ Vermiculite	____ Carbonate
Gravimetric (NOB) PLM ☐	Color of Layer ____ Detected Yes No	Biref ____ Sign ____			____ Other	____ Other
Gravimetric (NOB) TEM ☐	Comments:			Q.C. ☐		____ Asbestos
POINT COUNT RESULTS ON THE BACK	Method: ☐ ELAP + EPA¹ ☐ ELAP ☐ EPA¹ ☐ OTHER ☒ SCANNING OPTION : ELAP (P.C.) & EPA¹ First 4 preps. Asbestos = 0					

4 Field No. 08	Stereoscopic Exam	PLM Optical Properties	Asbestos Results PLM %	Other Fibrous %	Non Fibrous %	Gravimetric (NOB) Results %
Gravimetric (NOB) Required ☒	Color Black Texture NF	Morphology ____ Extinction ____	____ Chrysotile	12 Cellulose	13 Mineral Filler	____ Organic
Recommended ☐	Homogenity Y	RI ⊥ ____ RI ∥ ____	____ Amosite	____ Fiberglass	75 Organic Binders	____ Residue
Gravimetric PREP ☐	# of Layers ____ Asbestos ☐ ☒	DS Color ____ Color,Pleo ____	____ Other	____ Other	____ Vermiculite	____ Carbonate
Gravimetric (NOB) PLM ☐	Color of Layer ____ Detected Yes No	Biref ____ Sign ____			____ Other	____ Other
Gravimetric (NOB) TEM ☐	Comments:			Q.C. ☐		____ Asbestos
POINT COUNT RESULTS ON THE BACK	Method: ☐ ELAP + EPA¹ ☐ ELAP ☐ EPA¹ ☐ OTHER ☒ SCANNING OPTION : ELAP (P.C.) & EPA¹ First 4 preps. Asbestos = 0					

1

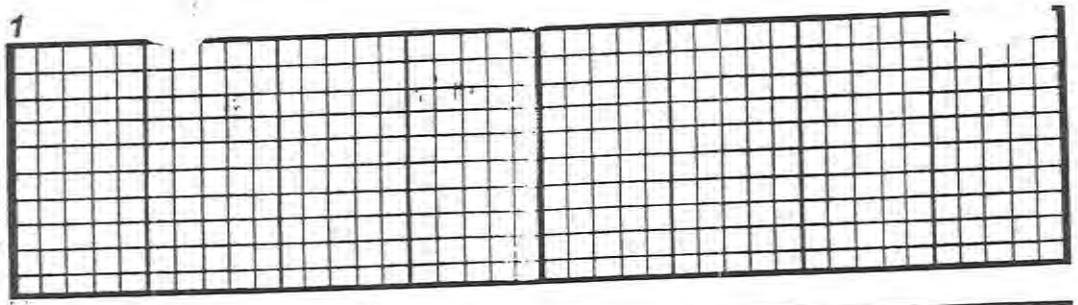

Asbestos Points =
Non-Asbestos Points =

TOTAL POINTS =

Asbestos % =

2



Asbestos Points =
Non-Asbestos Points =

TOTAL POINTS =

Asbestos % =

3



Asbestos Points =
Non-Asbestos Points =

TOTAL POINTS =

Asbestos % =

4



Asbestos Points =
Non-Asbestos Points =

TOTAL POINTS =

Asbestos % =

Legend: **A** = ASBESTOS
% ASBESTOS = (AP x 100%) / TP

Where : **AP** = Total # of Specific Asbestos Points; TP = Total # of Non empty Points

RI = REFRACTIVE INDEX
L = LOW **M** = MEDIUM **H** = HIGH
BIREF = BIREFRINGENCE,

P = PARALLEL **O** = OBLIQUE
G = GRANULAR
CL = CLEAR **B** = BLUE

NF = NON-FRIABLE
F = FRIABLE
P.C. = Point Count

EPA[1] : For Friable Materials we use Method 600 / M4 - 82 - 020 and 600 / R - 93/116
For Non Friable + Layer Materials we use Method 600 / R - 93/116

Note: ELAP Methods as per items 198.1 and 198.4

ATC ASSOCIATES INC - NEW YORK K ASBESTOS ANALYSIS SHEET

104 East 25th Street, 10th Floor . New York, NY 10010 . Phc (212) 353 - 8280, FAX (212) 353 - 3599 or 830

NVLA: ELAP 10871

Microscope OLYP BH-2

ARMY RESERVE BLDG.

Client / Project ET / KINGSBRIDGE, 10 W 195 ST. BX, NY Project No. 75018-1

Analysis Date 8/3/00 Analyst E. A. CHARTERS Batch No. 18171

1 Field No. 09	Stereoscopic Exam	PLM Optical Properties	Asbestos Results PLM %	Other Fibrous %	Non Fibrous %	Gravimetric (NOB) Results %
Gravimetric (NOB) Required ☒	Color Black Texture NF	Morphology ___ Extinction ___	___ Chrysotile	10 Cellulose	13 Mineral Filler	___ Organic
Recommended ☐	Homogenity Y	RI ∥ ___ RI ⊥ ___	___ Amosite	___ Fiberglass	77 Organic Binders	___ Residue
Gravimetric PREP ☐	# of Layers ___ Asbestos ☐ ☒	DS Color ___ Color,Pleo ___	___ Other	___ Other	___ Vermiculite	___ Carbonate
Gravimetric (NOB) PLM ☐	Color of Layer ___ Detected Yes No	Biref ___ Sign ___			___ Other	___ Other
Gravimetric (NOB) TEM ☐	Comments:			Q.C. ☐		___ Asbestos
POINT COUNT RESULTS ON THE BACK	Method: ☐ ELAP + EPA¹ ☐ ELAP ☐ EPA¹ ☐ OTHER ☒ SCANNING OPTION I: ELAP (P.C.) & EPA¹ First 4 preps. Asbestos = 0					

2 Field No. 10	Stereoscopic Exam	PLM Optical Properties	Asbestos Results PLM %	Other Fibrous %	Non Fibrous %	Gravimetric (NOB) Results %
Gravimetric (NOB) Required ☒	Color Gray Texture NF	Morphology ___ Extinction ___	___ Chrysotile	1 Cellulose	24 Mineral Filler	___ Organic
Recommended ☐	Homogenity Y	RI ∥ ___ RI ⊥ ___	___ Amosite	___ Fiberglass	75 Organic Binders	___ Residue
Gravimetric PREP ☐	# of Layers ___ Asbestos ☐ ☒	DS Color ___ Color,Pleo ___	___ Other	___ Other	___ Vermiculite	___ Carbonate
Gravimetric (NOB) PLM ☐	Color of Layer ___ Detected Yes No	Biref ___ Sign ___			___ Other	___ Other
Gravimetric (NOB) TEM ☐	Comments:			Q.C. ☐		___ Asbestos
POINT COUNT RESULTS ON THE BACK	Method: ☐ ELAP + EPA¹ ☐ ELAP ☐ EPA¹ ☐ OTHER ☒ SCANNING OPTION I: ELAP (P.C.) & EPA¹ First 4 preps. Asbestos = 0					

3 Field No. 11	Stereoscopic Exam	PLM Optical Properties	Asbestos Results PLM %	Other Fibrous %	Non Fibrous %	Gravimetric (NOB) Results %
Gravimetric (NOB) Required ☒	Color Gray Texture NF	Morphology ___ Extinction ___	___ Chrysotile	2 Cellulose	25 Mineral Filler	___ Organic
Recommended ☐	Homogenity Y	RI ∥ ___ RI ⊥ ___	___ Amosite	___ Fiberglass	73 Organic Binders	___ Residue
Gravimetric PREP ☐	# of Layers ___ Asbestos ☐ ☒	DS Color ___ Color,Pleo ___	___ Other	___ Other	___ Vermiculite	___ Carbonate
Gravimetric (NOB) PLM ☐	Color of Layer ___ Detected Yes No	Biref ___ Sign ___			___ Other	___ Other
Gravimetric (NOB) TEM ☐	Comments:			Q.C. ☐		___ Asbestos
POINT COUNT RESULTS ON THE BACK	Method: ☐ ELAP + EPA¹ ☐ ELAP ☐ EPA¹ ☐ OTHER ☒ SCANNING OPTION I: ELAP (P.C.) & EPA¹ First 4 preps. Asbestos = 0					

4 Field No. 12	Stereoscopic Exam	PLM Optical Properties	Asbestos Results PLM %	Other Fibrous %	Non Fibrous %	Gravimetric (NOB) Results %
Gravimetric (NOB) Required ☒	Color Gray Texture NF	Morphology ___ Extinction ___	___ Chrysotile	2 Cellulose	23 Mineral Filler	___ Organic
Recommended ☐	Homogenity Y	RI ∥ ___ RI ⊥ ___	___ Amosite	___ Fiberglass	75 Organic Binders	___ Residue
Gravimetric PREP ☐	# of Layers ___ Asbestos ☐ ☒	DS Color ___ Color,Pleo ___	___ Other	___ Other	___ Vermiculite	___ Carbonate
Gravimetric (NOB) PLM ☐	Color of Layer ___ Detected Yes No	Biref ___ Sign ___			___ Other	___ Other
Gravimetric (NOB) TEM ☐	Comments:			Q.C. ☐		___ Asbestos
POINT COUNT RESULTS ON THE BACK	Method: ☐ ELAP + EPA¹ ☐ ELAP ☐ EPA¹ ☐ OTHER ☒ SCANNING OPTION I: ELAP (P.C.) & EPA¹ First 4 preps. Asbestos = 0					

1

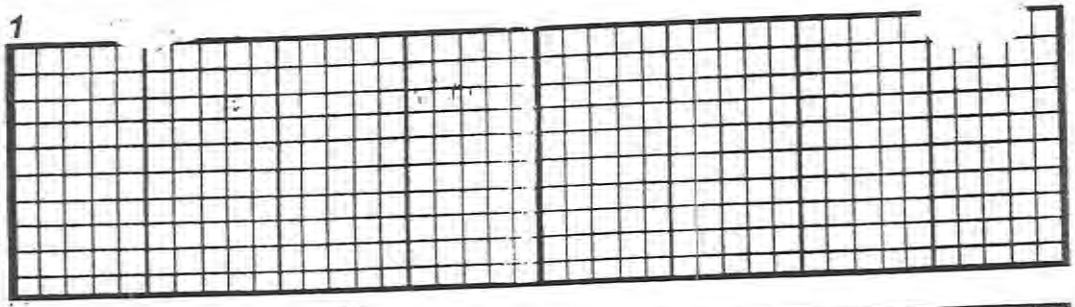

Asbestos Points =
Non-Asbestos Points =

TOTAL POINTS =

Asbestos % =

2



Asbestos Points =
Non-Asbestos Points =

TOTAL POINTS =

Asbestos % =

3

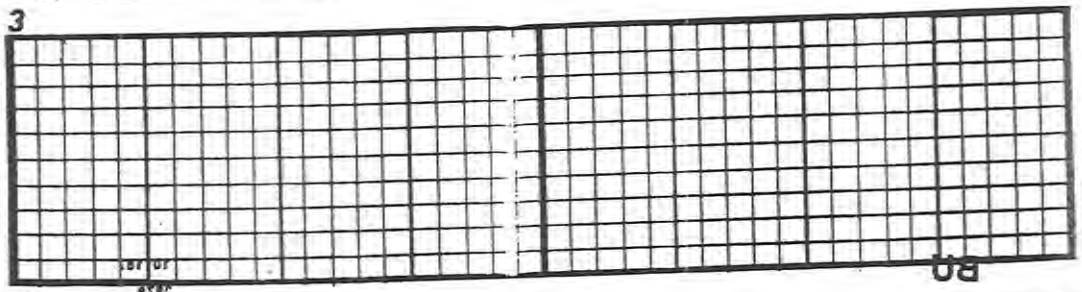

Asbestos Points =
Non-Asbestos Points =

TOTAL POINTS =

Asbestos % =

4



Asbestos Points =
Non-Asbestos Points =

TOTAL POINTS =

Asbestos % =

Legend: **A** = ASBESTOS

% ASBESTOS = (AP x 100%) / TP

Where : **AP** = Total # of Specific Asbestos Points; TP = Total # of Non empty Points

RI = REFRACTIVE INDEX
L = LOW **M** = MEDIUM **H** = HIGH
BIREF = BIREFRINGENCE

P = PARALLEL **O** = OBLIQUE
G = GRANULAR
CL = CLEAR **B** = BLUE

NF = NON-FRIABLE
F = FRIABLE
P.C. = Point Count

EPA[1] : For Friable Materials we use Method 600 / M4 - 82 - 020 and 600 / R - 93/116
For Non Friable + Layer Materials we use Method 600 / R - 93/116

Note: ELAP Methods as per items 198.1 and 198.4

ATC ASSOCIATES INC - NEW YORK .K ASBESTOS ANALYSIS SHEET

104 East 25th Street, 10th Floor · New York, NY 10010 · P. (212) 353 - 8280, FAX (212) 353 - 3599 or 830

NVL
ELAP 108
Microscope OLYP BH-2

Client / Project ET / KINGSBRIDGE, 10 W 195 ST. BX, NY ARMY RESERVE BLDG. Project No. 75018-1

Analysis Date 8/3/00 Analyst E. A. CHARTERS Batch No. 18171

	Stereoscopic Exam	PLM Optical Properties	Asbestos Results PLM %	Other Fibrous %	Non Fibrous %	Gravimetric (NOB) Results %
1 Field No. 13	Color Tan Texture Fib.	Morphology ____ Extinction ____	____ Chrysotile	10 Cellulose	30 Mineral Filler	____ Organic
Gravimetric (NOB) Required ☐	Homogenity Y	RI ⊥ ____ RI ∥ ____	____ Amosite	60 Fiberglass	____ Organic Binders	____ Residue
Recommended ☐	# of Layers ____ Asbestos ☐ ☒	DS Color ____ Color,Pleo ____	____ Other	____ Other	____ Vermiculite	____ Carbonate
Gravimetric PREP ☐	Color of Layer ____ Detected Yes No	Biref ____ Sign ____			Trace Other Paint	____ Other
Gravimetric (NOB) PLM ☐	Comments:			Q.C. ☐		____ Asbestos
Gravimetric (NOB) TEM ☐	Method: ☐ ELAP + EPA¹ ☐ ELAP ☐ EPA¹ ☐ OTHER ☒ SCANNING OPTION: ELAP (P.C.) & EPA¹ First 4 preps. Asbestos = 0					
POINT COUNT RESULTS ON THE BACK						
2 Field No. 14	Color Tan Texture Fib.	Morphology ____ Extinction ____	____ Chrysotile	8 Cellulose	30 Mineral Filler	____ Organic
Gravimetric (NOB) Required ☐	Homogenity Y	RI ⊥ ____ RI ∥ ____	____ Amosite	62 Fiberglass	____ Organic Binders	____ Residue
Recommended ☐	# of Layers ____ Asbestos ☐ ☒	DS Color ____ Color,Pleo ____	____ Other	____ Other	____ Vermiculite	____ Carbonate
Gravimetric PREP ☐	Color of Layer ____ Detected Yes No	Biref ____ Sign ____			Trace Other Paint	____ Other
Gravimetric (NOB) PLM ☐	Comments:			Q.C. ☐		____ Asbestos
Gravimetric (NOB) TEM ☐	Method: ☐ ELAP + EPA¹ ☐ ELAP ☐ EPA¹ ☐ OTHER ☒ SCANNING OPTION: ELAP (P.C.) & EPA¹ First 4 preps. Asbestos = 0					
POINT COUNT RESULTS ON THE BACK						
3 Field No. 15	Color Tan Texture Fib.	Morphology ____ Extinction ____	____ Chrysotile	5 Cellulose	30 Mineral Filler	____ Organic
Gravimetric (NOB) Required ☐	Homogenity Y	RI ⊥ ____ RI ∥ ____	____ Amosite	65 Fiberglass	____ Organic Binders	____ Residue
Recommended ☐	# of Layers ____ Asbestos ☐ ☒	DS Color ____ Color,Pleo ____	____ Other	____ Other	____ Vermiculite	____ Carbonate
Gravimetric PREP ☐	Color of Layer ____ Detected Yes No	Biref ____ Sign ____			Trace Other Paint	____ Other
Gravimetric (NOB) PLM ☐	Comments:			Q.C. ☐		____ Asbestos
Gravimetric (NOB) TEM ☐	Method: ☐ ELAP + EPA¹ ☐ ELAP ☐ EPA¹ ☐ OTHER ☒ SCANNING OPTION: ELAP (P.C.) & EPA¹ First 4 preps. Asbestos = 0					
POINT COUNT RESULTS ON THE BACK						
4 Field No. 16	Color Black Texture NF	Morphology ____ Extinction ____	____ Chrysotile	2 Cellulose	50 Mineral Filler	____ Organic
Gravimetric (NOB) Required ☒	Homogenity Y	RI ⊥ ____ RI ∥ ____	____ Amosite	____ Fiberglass	48 Organic Binders	____ Residue
Recommended ☐	# of Layers ____ Asbestos ☐ ☒	DS Color ____ Color,Pleo ____	____ Other	____ Other	____ Vermiculite	____ Carbonate
Gravimetric PREP ☐	Color of Layer ____ Detected Yes No	Biref ____ Sign ____			____ Other	____ Other
Gravimetric (NOB) PLM ☐	Comments:			Q.C. ☐		____ Asbestos
Gravimetric (NOB) TEM ☐	Method: ☐ ELAP + EPA¹ ☐ ELAP ☐ EPA¹ ☐ OTHER ☒ SCANNING OPTION: ELAP (P.C.) & EPA¹ First 4 preps. Asbestos = 0					
POINT COUNT RESULTS ON THE BACK						

1

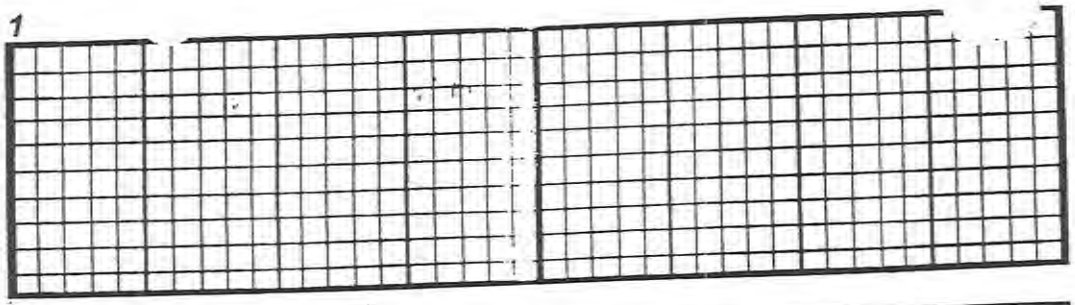

Asbestos Points =
Non-Asbestos Points =

TOTAL POINTS =

Asbestos % =

2



Asbestos Points =
Non-Asbestos Points =

TOTAL POINTS =

Asbestos % =

3



Asbestos Points =
Non-Asbestos Points =

TOTAL POINTS =

Asbestos % =

4



Asbestos Points =
Non-Asbestos Points =

TOTAL POINTS =

Asbestos % =

Legend: **A** = ASBESTOS

% ASBESTOS = (AP x 100%) / TP

Where : **AP** = Total # of Specific Asbestos Points; **TP** = Total # of Non empty Points

RI = REFRACTIVE INDEX
L = LOW **M** = MEDIUM **H** = HIGH
BIREF = BIREFRINGENCE

P = PARALLEL **O** = OBLIQUE
G = GRANULAR
CL = CLEAR **B** = BLUE

NF = NON-FRIABLE
F = FRIABLE
P.C. = Point Count

EPA[1] : For Friable Materials we use Method 600 / M4 - 82 - 020 and 600 / R - 93/116
For Non Friable + Layer Materials we use Method 600 / R - 93/116

Note: ELAP Methods as per items 198.1 and 198.4

ATC ASSOCIATES INC - NEW YORK

104 East 25th Street, 10th Floor · New York, NY 10010 · Phone (212) 353 - 8280, FAX (212) 353 - 3599 or 830

K ASBESTOS ANALYSIS SHEET

NVLAP
ELAP 10871
Microscope OLYP BH-2

Client / Project ET / KINGS BRIDGE, 10 W 195 ST. BX, NY ARMY RESERVE BLDG. Project No. 75018-1

Analysis Date 8/3/00 Analyst E. A. CUARTEROS Batch No. 18171

1 Field No. 17	Stereoscopic Exam	PLM Optical Properties	**Asbestos Results PLM %**	Other Fibrous %	Non Fibrous %	**Gravimetric (NOB) Results %**
Gravimetric (NOB) Required ☑	Color Black Texture NF	Morphology ____ Extinction ____	____ Chrysotile	2 Cellulose	53 Mineral Filler	____ Organic
Recommended ☐	Homogenity Y	RI ∥ ____ RI ⊥ ____	____ Amosite	____ Fiberglass	45 Organic Binders	____ Residue
Gravimetric PREP ☐	# of Layers ____ Asbestos ☐ ☑	DS Color ____ Color,Pleo ____	____ Other	____ Other	____ Vermiculite	____ Carbonate
Gravimetric (NOB) PLM ☐	Color of Layer ____ Detected Yes No	Biref ____ Sign ____			____ Other	____ Other
Gravimetric (NOB) TEM ☐	Comments:			Q.C. ☐		____ Asbestos
POINT COUNT RESULTS ON THE BACK	Method: ☐ ELAP + EPA¹ ☐ ELAP ☐ EPA¹ ☐ OTHER ☑ SCANNING OPTION: ELAP (P.C.) & EPA¹ First 4 preps. Asbestos = 0					

2 Field No. 18	Stereoscopic Exam	PLM Optical Properties	**Asbestos Results PLM %**	Other Fibrous %	Non Fibrous %	**Gravimetric (NOB) Results %**
Gravimetric (NOB) Required ☑	Color Black Texture NF	Morphology ____ Extinction ____	____ Chrysotile	1 Cellulose	50 Mineral Filler	____ Organic
Recommended ☐	Homogenity Y	RI ∥ ____ RI ⊥ ____	____ Amosite	____ Fiberglass	49 Organic Binders	____ Residue
Gravimetric PREP ☐	# of Layers ____ Asbestos ☐ ☑	DS Color ____ Color,Pleo ____	____ Other	____ Other	____ Vermiculite	____ Carbonate
Gravimetric (NOB) PLM ☐	Color of Layer ____ Detected Yes No	Biref ____ Sign ____			____ Other	____ Other
Gravimetric (NOB) TEM ☐	Comments:			Q.C. ☐		____ Asbestos
POINT COUNT RESULTS ON THE BACK	Method: ☐ ELAP + EPA¹ ☐ ELAP ☐ EPA¹ ☐ OTHER ☑ SCANNING OPTION: ELAP (P.C.) & EPA¹ First 4 preps. Asbestos = 0					

3 Field No. 19	Stereoscopic Exam	PLM Optical Properties	**Asbestos Results PLM %**	Other Fibrous %	Non Fibrous %	**Gravimetric (NOB) Results %**
Gravimetric (NOB) Required ☑	Color Brown Texture NF	Morphology ____ Extinction ____	____ Chrysotile	Trace Cellulose	20 Mineral Filler	____ Organic
Recommended ☐	Homogenity Y	RI ∥ ____ RI ⊥ ____	____ Amosite	____ Fiberglass	80 Organic Binders	____ Residue
Gravimetric PREP ☐	# of Layers ____ Asbestos ☐ ☑	DS Color ____ Color,Pleo ____	____ Other	____ Other	____ Vermiculite	____ Carbonate
Gravimetric (NOB) PLM ☐	Color of Layer ____ Detected Yes No	Biref ____ Sign ____			____ Other	____ Other
Gravimetric (NOB) TEM ☐	Comments:			Q.C. ☐		____ Asbestos
POINT COUNT RESULTS ON THE BACK	Method: ☐ ELAP + EPA¹ ☐ ELAP ☐ EPA¹ ☐ OTHER ☑ SCANNING OPTION: ELAP (P.C.) & EPA¹ First 4 preps. Asbestos = 0					

4 Field No. 20	Stereoscopic Exam	PLM Optical Properties	**Asbestos Results PLM %**	Other Fibrous %	Non Fibrous %	**Gravimetric (NOB) Results %**
Gravimetric (NOB) Required ☑	Color Yellow Texture NF	Morphology ____ Extinction ____	____ Chrysotile	Trace Cellulose	20 Mineral Filler	____ Organic
Recommended ☐	Homogenity Y	RI ∥ ____ RI ⊥ ____	____ Amosite	____ Fiberglass	80 Organic Binders	____ Residue
Gravimetric PREP ☐	# of Layers ____ Asbestos ☐ ☑	DS Color ____ Color,Pleo ____	____ Other	____ Other	____ Vermiculite	____ Carbonate
Gravimetric (NOB) PLM ☐	Color of Layer ____ Detected Yes No	Biref ____ Sign ____			____ Other	____ Other
Gravimetric (NOB) TEM ☐	Comments:			Q.C. ☑ ND /AM.		____ Asbestos
POINT COUNT RESULTS ON THE BACK	Method: ☐ ELAP + EPA¹ ☐ ELAP ☐ EPA¹ ☐ OTHER ☑ SCANNING OPTION: ELAP (P.C.) & EPA¹ First 4 preps. Asbestos = 0					

1

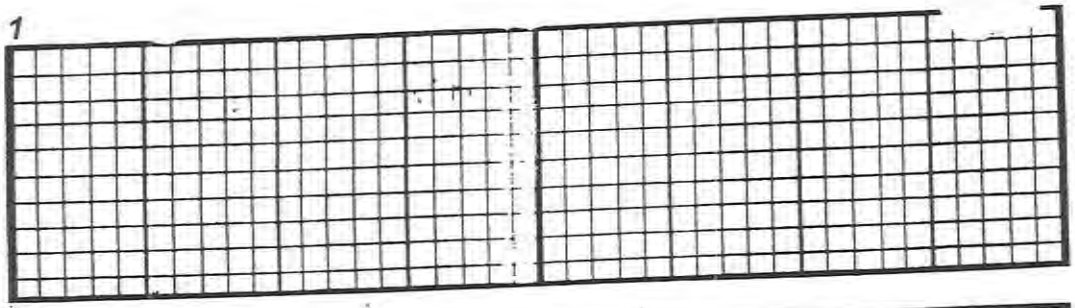

Asbestos Points =
Non-Asbestos Points =

TOTAL POINTS =

Asbestos % =

2

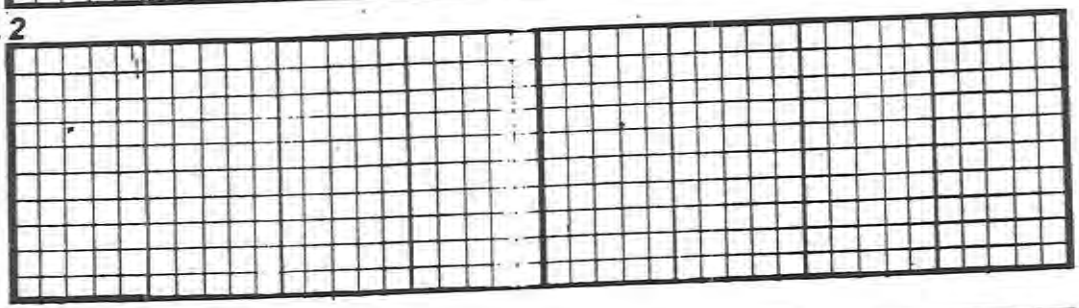

Asbestos Points =
Non-Asbestos Points =

TOTAL POINTS =

Asbestos % =

3

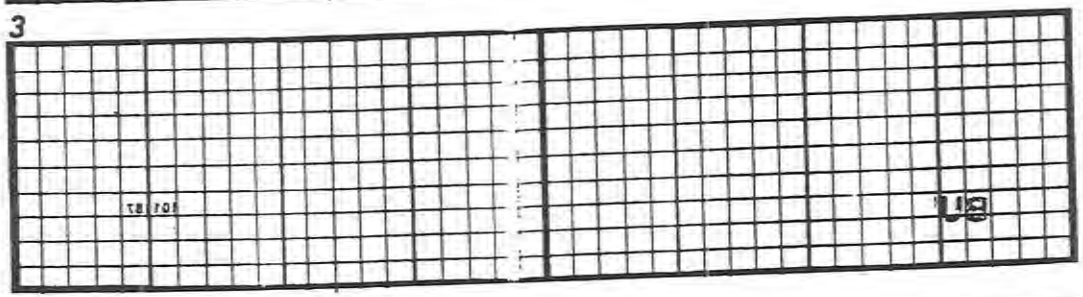

Asbestos Points =
Non-Asbestos Points =

TOTAL POINTS =

Asbestos % =

4



Asbestos Points =
Non-Asbestos Points =

TOTAL POINTS =

Asbestos % =

Legend: **A** = ASBESTOS

% ASBESTOS = (AP x 100%) / TP

Where : **AP** = Total # of Specific Asbestos Points; TP = Total # of Non empty Points

RI = REFRACTIVE INDEX
L = LOW **M** = MEDIUM **H** = HIGH
BIREF BIREFRINGENCE

P = PARALLEL **O** = OBLIQUE
G = GRANULAR
CL = CLEAR **B** = BLUE

NF = NON-FRIABLE
F = FRIABLE
P.C. = Point Count

EPA[1] : For Friable Materials we use Method 600 / M4 - 82 - 020 and 600 / R - 93/116
For Non Friable + Layer Materials we use Method 600 / R - 93/116

Note: ELAP Methods as per items 198.1 and 198.4

ATC ASSOCIATES INC - NEW YORK — K ASBESTOS ANALYSIS SHEET

104 East 25th Street, 10th Floor · New York, NY 10010 · Ph[illegible] (212) 353 - 8280, FAX (212) 353 - 3599 or 830

NVLA
ELAP 1[illegible]
Microscope OLYP BH-2

Client / Project ET / KINGS BRIDGE, 10 W 195 ST. BX, NY — ARMY RESERVE BLDG. — Project No. 75018-1

Analysis Date 8/3/00 — Analyst E. A. CARRERAS — Batch No. 18171

1 Field No. 21	Stereoscopic Exam	PLM Optical Properties	Asbestos Results PLM %	Other Fibrous %	Non Fibrous %	Gravimetric (NOB) Results %
Gravimetric (NOB) Required ☑	Color Yellow — Texture NF	Morphology — — Extinction —	___ Chrysotile	1 Cellulose	19 Mineral Filler	___ Organic
Recommended ☐	Homogenity Y	RI ∥ — — RI ⊥ —	___ Amosite	___ Fibrous ass	80 Organic Binders	___ Residue
Gravimetric PREP ☐	# of Layers — — Asbestos ☐ ☑	DS Color — — Color,Pleo —	___ Other	___ Other	___ Vermiculite	___ Carbonate
Gravimetric (NOB) PLM ☐	Color of Layer — — Detected Yes No	Biref — — Sign —			___ Other	___ Other
Gravimetric (NOB) TEM ☐	Comments:			Q.C. ☐		___ Asbestos
POINT COUNT RESULTS ON THE BACK	Method: ☐ ELAP + EPA¹ ☐ ELAP ☐ EPA¹ ☐ OTHER ☑ SCANNING OPTION: ELAP (P.C.) & EPA¹ First 4 preps. Asbestos = 0					

2 Field No. 22	Stereoscopic Exam	PLM Optical Properties	Asbestos Results PLM %	Other Fibrous %	Non Fibrous %	Gravimetric (NOB) Results %
Gravimetric (NOB) Required ☑	Color White — Texture NF	Morphology — — Extinction —	___ Chrysotile	1 Cellulose	65 Mineral Filler	___ Organic
Recommended ☐	Homogenity Y	RI ∥ — — RI ⊥ —	___ Amosite	___ Fibrous ass	34 Organic Binders	___ Residue
Gravimetric PREP ☐	# of Layers — — Asbestos ☐ ☑	DS Color — — Color,Pleo —	___ Other	___ Other	___ Vermiculite	___ Carbonate
Gravimetric (NOB) PLM ☐	Color of Layer — — Detected Yes No	Biref — — Sign —			___ Other	___ Other
Gravimetric (NOB) TEM ☐	Comments:			Q.C. ☐		___ Asbestos
POINT COUNT RESULTS ON THE BACK	Method: ☐ ELAP + EPA¹ ☐ ELAP ☐ EPA¹ ☐ OTHER ☑ SCANNING OPTION: ELAP (P.C.) & EPA¹ First 4 preps. Asbestos = 0					

3 Field No. 23	Stereoscopic Exam	PLM Optical Properties	Asbestos Results PLM %	Other Fibrous %	Non Fibrous %	Gravimetric (NOB) Results %
Gravimetric (NOB) Required ☑	Color White — Texture NF	Morphology — — Extinction —	___ Chrysotile	2 Cellulose	65 Mineral Filler	___ Organic
Recommended ☐	Homogenity Y	RI ∥ — — RI ⊥ —	___ Amosite	___ Fibrous ass	33 Organic Binders	___ Residue
Gravimetric PREP ☐	# of Layers — — Asbestos ☐ ☑	DS Color — — Color,Pleo —	___ Other	___ Other	___ Vermiculite	___ Carbonate
Gravimetric (NOB) PLM ☐	Color of Layer — — Detected Yes No	Biref — — Sign —			___ Other	___ Other
Gravimetric (NOB) TEM ☐	Comments:			Q.C. ☐		___ Asbestos
POINT COUNT RESULTS ON THE BACK	Method: ☐ ELAP + EPA¹ ☐ ELAP ☐ EPA¹ ☐ OTHER ☑ SCANNING OPTION: ELAP (P.C.) & EPA¹ First 4 preps. Asbestos = 0					

4 Field No. 24	Stereoscopic Exam	PLM Optical Properties	Asbestos Results PLM %	Other Fibrous %	Non Fibrous %	Gravimetric (NOB) Results %
Gravimetric (NOB) Required ☑	Color White — Texture NF	Morphology — — Extinction —	___ Chrysotile	2 Cellulose	65 Mineral Filler	___ Organic
Recommended ☐	Homogenity Y	RI ∥ — — RI ⊥ —	___ Amosite	___ Fibrous ass	33 Organic Binders	___ Residue
Gravimetric PREP ☐	# of Layers — — Asbestos ☐ ☑	DS Color — — Color,Pleo —	___ Other	___ Other	___ Vermiculite	___ Carbonate
Gravimetric (NOB) PLM ☐	Color of Layer — — Detected Yes No	Biref — — Sign —			___ Other	___ Other
Gravimetric (NOB) TEM ☐	Comments:			Q.C. ☐		___ Asbestos
POINT COUNT RESULTS ON THE BACK	Method: ☐ ELAP + EPA¹ ☐ ELAP ☐ EPA¹ ☐ OTHER ☑ SCANNING OPTION: ELAP (P.C.) & EPA¹ First 4 preps. Asbestos = 0					

1

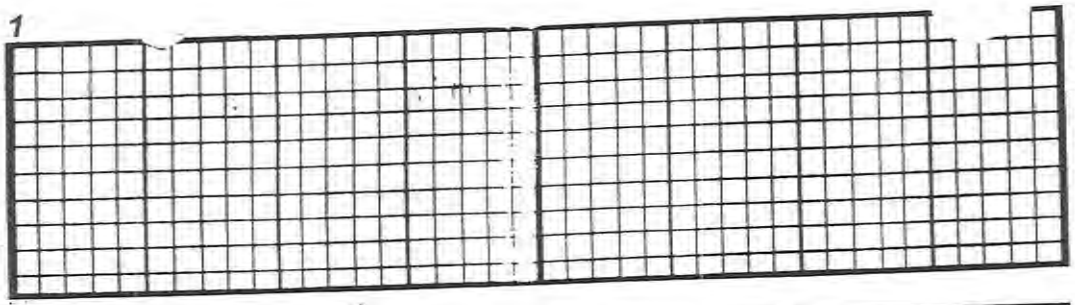

Asbestos Points =
Non-Asbestos Points =

TOTAL POINTS =

Asbestos % =

2



Asbestos Points =
Non-Asbestos Points =

TOTAL POINTS =

Asbestos % =

3

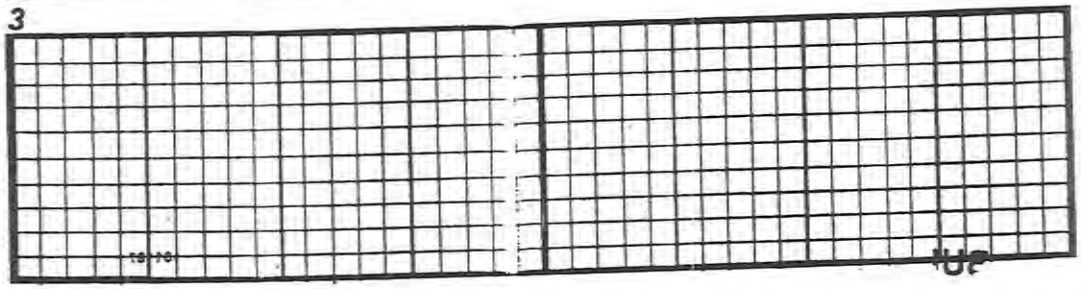

Asbestos Points =
Non-Asbestos Points =

TOTAL POINTS =

Asbestos % =

4



Asbestos Points =
Non-Asbestos Points =

TOTAL POINTS =

Asbestos % =

Legend: **A** = ASBESTOS
% ASBESTOS = (AP x 100%) / TP

Where : **AP** = Total # of Specific Asbestos Points; **TP** = Total # of Non empty Points

RI = REFRACTIVE INDEX
L = LOW **M** = MEDIUM **H** = HIGH
BIREF BIREFRINGENCE

P = PARALLEL **O** = OBLIQUE
G = GRANULAR
CL = CLEAR **B** = BLUE

NF = NON-FRIABLE
F = FRIABLE
P.C. = Point Count

EPA[1] : For Friable Materials we use Method 600 / M4 - 82 - 020 and 600 / R - 93/116
For Non Friable + Layer Materials we use Method 600 / R - 93/116

Note: ELAP Methods as per terms 198.1 and 198.4

ATC ASSOCIATES INC - NEW YORK

104 East 25th Street, 10th Floor · New York, NY 10010 · Phone (212) 353 - 8280, FAX (212) 353 - 3599 or 830

K ASBESTOS ANALYSIS SHEET

NVLA.
ELAP 10876
Microscope OLYP BH-2

Client / Project ET / KINGS BRIDGE, 10 W 195 ST. BX, NY — ARMY RESERVE BLDG.
Project No. 75018-1
Analysis Date 8/3/00 Analyst E. A. CUARTERO
Batch No. 18171

1 Field No. 25	Stereoscopic Exam	PLM Optical Properties	Asbestos Results PLM %	Other Fibrous %	Non Fibrous %	Gravimetric (NOB) Results %
Gravimetric (NOB) Required ☑	Color Yellow Texture NF	Morphology ____ Extinction ____	____ Chrysotile	Trace Cellulose	15 Mineral Filler	____ Organic
Recommended ☐	Homogenity Y	RI ∥ ____ RI ⊥ ____	____ Amosite	____ Fiberglass	85 Organic Binders	____ Residue
Gravimetric PREP ☐	# of Layers ____ Asbestos ☐ ☑	DS Color ____ Color,Pleo ____	____ Other	____ Other	____ Vermiculite	____ Carbonate
Gravimetric (NOB) PLM ☐	Color of Layer ____ Detected Yes No	Biref ____ Sign ____			____ Other	____ Other
Gravimetric (NOB) TEM ☐	Comments:			Q.C. ☐		____ Asbestos
POINT COUNT RESULTS ON THE BACK	Method: ☐ ELAP + EPA¹ ☐ ELAP ☐ EPA¹ ☐ OTHER ☑ SCANNING OPTION: ELAP (P.C.) & EPA¹ First 4 preps. Asbestos = 0					

2 Field No. 26	Stereoscopic Exam	PLM Optical Properties	Asbestos Results PLM %	Other Fibrous %	Non Fibrous %	Gravimetric (NOB) Results %
Gravimetric (NOB) Required ☑	Color Yellow Texture NF	Morphology ____ Extinction ____	____ Chrysotile	Trace Cellulose	15 Mineral Filler	____ Organic
Recommended ☐	Homogenity Y	RI ∥ ____ RI ⊥ ____	____ Amosite	____ Fiberglass	85 Organic Binders	____ Residue
Gravimetric PREP ☐	# of Layers ____ Asbestos ☐ ☑	DS Color ____ Color,Pleo ____	____ Other	____ Other	____ Vermiculite	____ Carbonate
Gravimetric (NOB) PLM ☐	Color of Layer ____ Detected Yes No	Biref ____ Sign ____			____ Other	____ Other
Gravimetric (NOB) TEM ☐	Comments:			Q.C. ☐		____ Asbestos
POINT COUNT RESULTS ON THE BACK	Method: ☐ ELAP + EPA¹ ☐ ELAP ☐ EPA¹ ☐ OTHER ☑ SCANNING OPTION: ELAP (P.C.) & EPA¹ First 4 preps. Asbestos = 0					

3 Field No. 27	Stereoscopic Exam	PLM Optical Properties	Asbestos Results PLM %	Other Fibrous %	Non Fibrous %	Gravimetric (NOB) Results %
Gravimetric (NOB) Required ☑	Color Yellow Texture NF	Morphology ____ Extinction ____	____ Chrysotile	Trace Cellulose	12 Mineral Filler	____ Organic
Recommended ☐	Homogenity ____	RI ∥ ____ RI ⊥ ____	____ Amosite	____ Fiberglass	88 Organic Binders	____ Residue
Gravimetric PREP ☐	# of Layers ____ Asbestos ☐ ☑	DS Color ____ Color,Pleo ____	____ Other	____ Other	____ Vermiculite	____ Carbonate
Gravimetric (NOB) PLM ☐	Color of Layer ____ Detected Yes No	Biref ____ Sign ____			____ Other	____ Other
Gravimetric (NOB) TEM ☐	Comments:			Q.C. ☐		____ Asbestos
POINT COUNT RESULTS ON THE BACK	Method: ☐ ELAP + EPA¹ ☐ ELAP ☐ EPA¹ ☐ OTHER ☑ SCANNING OPTION: ELAP (P.C.) & EPA¹ First 4 preps. Asbestos = 0					

4 Field No. 28	Stereoscopic Exam	PLM Optical Properties	Asbestos Results PLM %	Other Fibrous %	Non Fibrous %	Gravimetric (NOB) Results %
Gravimetric (NOB) Required ☐	Color White/Brown Texture F/Fib	Morphology ____ Extinction ____	____ Chrysotile	37 Cellulose	60 Mineral Filler	____ Organic
Recommended ☐	Homogenity N	RI ∥ ____ RI ⊥ ____	____ Amosite	____ Fiberglass	____ Organic Binders	____ Residue
Gravimetric PREP ☐	# of Layers ____ Asbestos ☐ ☑	DS Color ____ Color,Pleo ____	____ Other	____ Other	____ Vermiculite	____ Carbonate
Gravimetric (NOB) PLM ☐	Color of Layer ____ Detected Yes No	Biref ____ Sign ____			3 Other Paint	____ Other
Gravimetric (NOB) TEM ☐	Comments:			Q.C. ☐		____ Asbestos
POINT COUNT RESULTS ON THE BACK	Method: ☐ ELAP + EPA¹ ☐ ELAP ☐ EPA¹ ☐ OTHER ☑ SCANNING OPTION: ELAP (P.C.) & EPA¹ First 4 preps. Asbestos = 0					

1

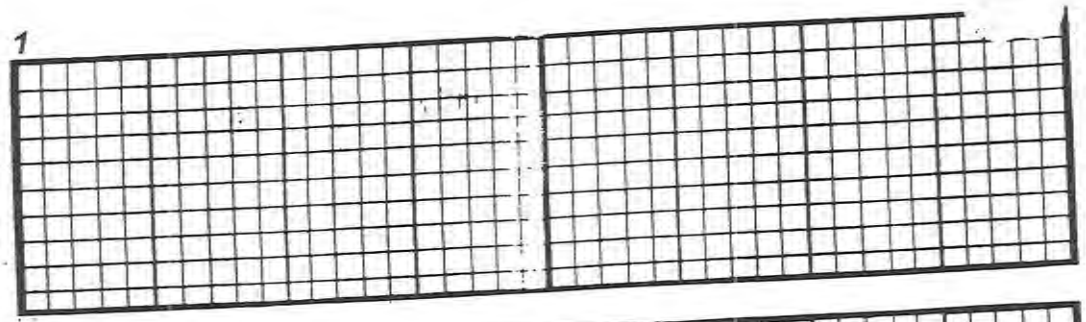

Asbestos Points =
Non-Asbestos Points =

TOTAL POINTS =

Asbestos % =

2



Asbestos Points =
Non-Asbestos Points =

TOTAL POINTS =

Asbestos % =

3



Asbestos Points =
Non-Asbestos Points =

TOTAL POINTS =

Asbestos % =

4



Asbestos Points =
Non-Asbestos Points =

TOTAL POINTS =

Asbestos % =

Legend: **A** = ASBESTOS

% ASBESTOS = (AP x 100%) / TP

Where : **AP** = Total # of Specific Asbestos Points; **TP** = Total # of Non empty Points

RI = RE: RACTIVE INDEX
L = LO:: **M** = MEDIUM **H** = HIGH
BIREF BIREFRINGENCE

P = PARALLEL **O** = OBLIQUE
G = GRANULAR
CL = CLEAR **B** = BLUE

NF = NON-FRIABLE
F = FRIABLE
P.C. = Point Count

EPA[1] : For Friable Materials we use Method 600 / M4 - 82 - 020 and 600 / R - 93/116
For Non Friable + Layer Materials we use Method 600 / R - 93/116

Note: ELAP Methods as per items 198.1 and 198.4

ATC ASSOCIATES INC - NEW YORK — K ASSBESTOS ANALYSIS SHEET

104 East 25th Street, 10th Floor · New York, NY 10010 · Phone (212) 353 - 8280, FAX (212) 353 - 3599 or 830

NVLAP
ELAP 10871
Microscope OLYP BH-2

Client / Project ET / KINGSBRIDGE, 10 W 195 ST. BX, NY; ARMY RESERVE BLDG. Project No. 75018-1

Analysis Date 8/3/00 Analyst E. A. CUARTEROS Batch No. 18171

	Stereoscopic Exam	PLM Optical Properties	Asbestos Results PLM %	Other Fibrous %	Non Fibrous %	Gravimetric (NOB) Results %
1 Field No. 29	Color White; Texture F; Homogenity Y; # of Layers ___; Color of Layer ___; Asbestos ☐ ☑; Detected Yes No	Morphology ___; Extinction ___; RI ∥ ___; RI ⊥ ___; DS Color ___; Color,Pleo ___; Biref ___; Sign ___	Chrysotile ___; Amosite ___; Other ___	Cellulose 15; Fiberglass ___; Other ___	Mineral Filler 85; Organic Binders ___; Vermiculite ___; Other ___	Organic ___; Residue ___; Carbonate ___; Other ___; Asbestos ___
Gravimetric (NOB) Required ☐ Recommended ☐ Gravimetric PREP ☐ Gravimetric (NOB) PLM ☐ Gravimetric (NOB) TEM ☐	Comments:			Q.C. ☐		
POINT COUNT RESULTS ON THE BACK	Method: ☐ ELAP + EPA¹ ☐ ELAP ☐ EPA¹ ☐ OTHER ☑ SCANNING OPTION: ELAP (P.C.) & EPA¹ First 4 preps. Asbestos = 0					
2 Field No. 30	Color White; Texture F; Homogenity Y; # of Layers ___; Color of Layer ___; Asbestos ☐ ☑; Detected Yes No	Morphology ___; Extinction ___; RI ∥ ___; RI ⊥ ___; DS Color ___; Color,Pleo ___; Biref ___; Sign ___	Chrysotile ___; Amosite ___; Other ___	Cellulose 20; Fiberglass ___; Other ___	Mineral Filler 80; Organic Binders ___; Vermiculite ___; Other ___	Organic ___; Residue ___; Carbonate ___; Other ___; Asbestos ___
Gravimetric (NOB) Required ☐ Recommended ☐ Gravimetric PREP ☐ Gravimetric (NOB) PLM ☐ Gravimetric (NOB) TEM ☐	Comments:			Q.C. ☐		
POINT COUNT RESULTS ON THE BACK	Method: ☐ ELAP + EPA¹ ☐ ELAP ☐ EPA¹ ☐ OTHER ☑ SCANNING OPTION: ELAP (P.C.) & EPA¹ First 4 preps. Asbestos = 0					
3 Field No. 31	Color Brown; Texture NF; Homogenity Y; # of Layers ___; Color of Layer ___; Asbestos ☑ ☐; Detected Yes No	Morphology Wavy; Extinction ||; RI ∥ 1.549; RI ⊥ 1.556; DS Color B/M; Color,Pleo W; Biref L; Sign +	Trace Chrysotile ___; Amosite ___; Other ___	Cellulose 5; Fiberglass ___; Other 5 Horse Hair	Mineral Filler 15; Organic Binders 75; Vermiculite ___; Other ___	Organic ___; Residue ___; Carbonate ___; Other ___; Asbestos ___
Gravimetric (NOB) Required ☑ Recommended ☐ Gravimetric PREP ☐ Gravimetric (NOB) PLM ☐ Gravimetric (NOB) TEM ☐	Comments:			Q.C. ☐		
POINT COUNT RESULTS ON THE BACK	Method: ☑ ELAP + EPA¹ ☐ ELAP ☐ EPA¹ ☐ OTHER ☐ SCANNING OPTION: ELAP (P.C.) & EPA¹ First 4 preps. Asbestos = 0					
4 Field No. 32	Color Brown; Texture NF; Homogenity Y; # of Layers ___; Color of Layer ___; Asbestos ☐ ☑; Detected Yes No	Morphology ___; Extinction ___; RI ∥ ___; RI ⊥ ___; DS Color ___; Color,Pleo ___; Biref ___; Sign ___	Chrysotile ___; Amosite ___; Other ___	Cellulose 6; Fiberglass ___; Other 1 Horse Hair	Mineral Filler 13; Organic Binders 80; Vermiculite ___; Other ___	Organic ___; Residue ___; Carbonate ___; Other ___; Asbestos ___
Gravimetric (NOB) Required ☑ Recommended ☐ Gravimetric PREP ☐ Gravimetric (NOB) PLM ☐ Gravimetric (NOB) TEM ☐	Comments:			Q.C. ☐		
POINT COUNT RESULTS ON THE BACK	Method: ☐ ELAP + EPA¹ ☐ ELAP ☐ EPA ☐ OTHER ☑ SCANNING OPTION: ELAP (P.C.) & EPA¹ First 4 preps. Asbestos = 0					

1

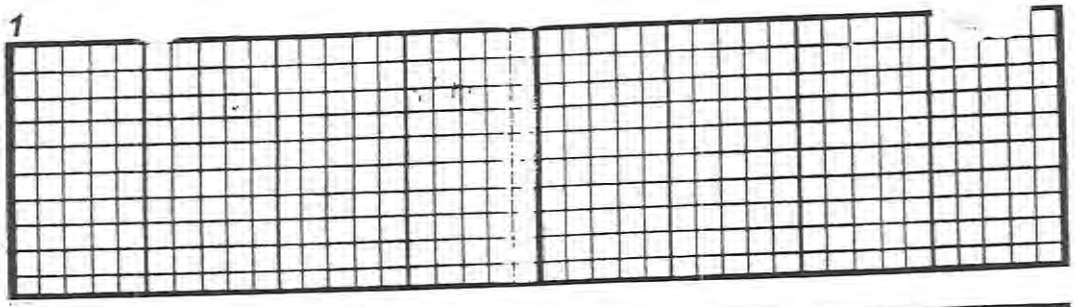

Asbestos Points =
Non-Asbestos Points =

TOTAL POINTS =

Asbestos % =

2



Asbestos Points =
Non-Asbestos Points =

TOTAL POINTS =

Asbestos % =

3



Asbestos Points =
Non-Asbestos Points =

TOTAL POINTS =

Asbestos % =

4



Asbestos Points =
Non-Asbestos Points =

TOTAL POINTS =

Asbestos % =

Legend: **A** = ASBESTOS
% ASBESTOS = (AP x 100%) / TP Where : **AP** = Total # of Specific Asbestos Points; **TP** = Total # of Non empty Points

RI = REFRACTIVE INDEX
L = LOW **M** = MEDIUM **H** = HIGH
BIREF = BIREFRINGENCE

P = PARALLEL **O** = OBLIQUE
G = GRANULAR
CL = CLEAR **B** = BLUE

NF = NON-FRIABLE
F = FRIABLE
P.C. = Point Count

EPA[1] : For Friable Materials we use Method 600 / M4 - 82 - 020 and 600 / R - 93/116
For Non Friable + Layer Materials we use Method 600 / R - 93/116

Note: ELAP Methods as per items 198.1 and 198.4

ATC ASSOCIATES INC - NEW YORK

104 East 25th Street, 10th Floor · New York, NY 10010 · Ph (212) 353 - 8280, FAX (212) 353 - 3599 or 830

K ASBESTOS ANALYSIS SHEET

NVLA
ELAP 1087
Microscope OLYP BH-2

Client / Project ET / KINGS BRIDGE, 10 W 195 ST. BX, NY ARMY RESERVE BLDG. Project No. 75018-1

Analysis Date 8/3/00 Analyst E-A CUARTEROS Batch No. 18171

	Stereoscopic Exam	PLM Optical Properties	Asbestos Results PLM %	Other Fibrous %	Non Fibrous %	Gravimetric (NOB) Results %
1 Field No. 33	Color Brown Texture NF Homogenity X # of Layers ____ Asbestos ☐ ☒ Color of Layer ____ Detected Yes No	Morphology ____ Extinction ____ RI ∥ ____ RI ⊥ ____ DS Color ____ Color,Pleo ____ Biref ____ Sign ____	____ Chrysotile ____ Amosite ____ Other	5 Cellulose ____ Fiberglass ____ Other	15 Mineral Filler 80 Organic Binders ____ Vermiculite ____ Other	____ Organic ____ Residue ____ Carbonate ____ Other ____ Asbestos
Gravimetric (NOB) Required ☒ Recommended ☐ Gravimetric PREP Gravimetric (NOB) PLM ☐ Gravimetric (NOB) TEM ☐	Comments:			Q.C. ☐		
POINT COUNT RESULTS ON THE BACK	Method: ☐ ELAP + EPA¹ ☐ ELAP ☐ EPA¹ ☐ OTHER ☒ SCANNING OPTION I: ELAP (P.C.) & EPA¹ First 4 preps. Asbestos = 0					
2 Field No. 34	Color White Texture NF Homogenity X # of Layers ____ Asbestos ☐ ☒ Color of Layer ____ Detected Yes No	Morphology ____ Extinction ____ RI ∥ ____ RI ⊥ ____ DS Color ____ Color,Pleo ____ Biref ____ Sign ____	____ Chrysotile ____ Amosite ____ Other	Trace Cellulose ____ Fiberglass ____ Other	20 Mineral Filler 80 Organic Binders ____ Vermiculite ____ Other	____ Organic ____ Residue ____ Carbonate ____ Other ____ Asbestos
Gravimetric (NOB) Required ☒ Recommended ☐ Gravimetric PREP Gravimetric (NOB) PLM ☐ Gravimetric (NOB) TEM ☐	Comments:			Q.C. ☐		
POINT COUNT RESULTS ON THE BACK	Method: ☐ ELAP + EPA¹ ☐ ELAP ☐ EPA¹ ☐ OTHER ☒ SCANNING OPTION I: ELAP (P.C.) & EPA¹ First 4 preps. Asbestos = 0					
3 Field No. 35	Color White Texture NF Homogenity X # of Layers ____ Asbestos ☐ ☒ Color of Layer ____ Detected Yes No	Morphology ____ Extinction ____ RI ∥ ____ RI ⊥ ____ DS Color ____ Color,Pleo ____ Biref ____ Sign ____	____ Chrysotile ____ Amosite ____ Other	Trace Cellulose ____ Fiberglass ____ Other	20 Mineral Filler 80 Organic Binders ____ Vermiculite ____ Other	____ Organic ____ Residue ____ Carbonate ____ Other ____ Asbestos
Gravimetric (NOB) Required ☒ Recommended ☐ Gravimetric PREP Gravimetric (NOB) PLM ☐ Gravimetric (NOB) TEM ☐	Comments:			Q.C. ☐		
POINT COUNT RESULTS ON THE BACK	Method: ☐ ELAP + EPA¹ ☐ ELAP ☐ EPA¹ ☐ OTHER ☒ SCANNING OPTION I: ELAP (P.C.) & EPA¹ First 4 preps. Asbestos = 0					
4 Field No. 36	Color White Texture NF Homogenity X # of Layers ____ Asbestos ☐ ☒ Color of Layer ____ Detected Yes No	Morphology ____ Extinction ____ RI ∥ ____ RI ⊥ ____ DS Color ____ Color,Pleo ____ Biref ____ Sign ____	____ Chrysotile ____ Amosite ____ Other	Trace Cellulose ____ Fiberglass ____ Other	22 Mineral Filler 78 Organic Binders ____ Vermiculite ____ Other	____ Organic ____ Residue ____ Carbonate ____ Other ____ Asbestos
Gravimetric (NOB) Required ☒ Recommended ☐ Gravimetric PREP Gravimetric (NOB) PLM ☐ Gravimetric (NOB) TEM ☐	Comments:			Q.C. ☐		
POINT COUNT RESULTS ON THE BACK	Method: ☐ ELAP + EPA¹ ☐ ELAP ☐ EPA¹ ☐ OTHER ☒ SCANNING OPTION I: ELAP (P.C.) & EPA¹ First 4 preps. Asbestos = 0					

1

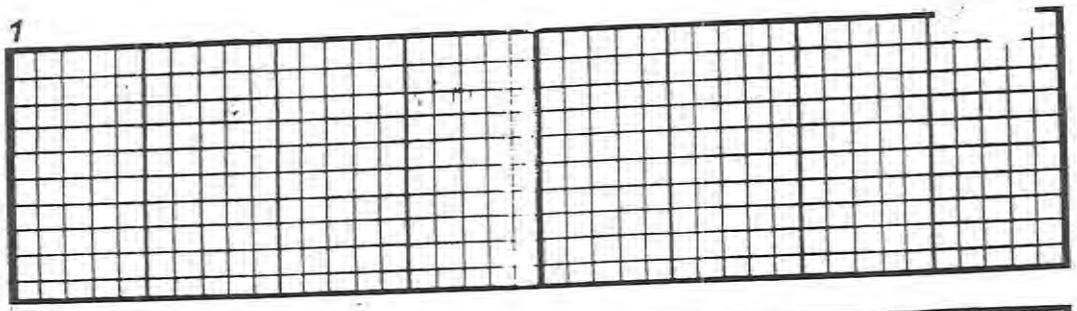

Asbestos Points =
Non-Asbestos Points =

TOTAL POINTS =

Asbestos % =

2



Asbestos Points =
Non-Asbestos Points =

TOTAL POINTS =

Asbestos % =

3



Asbestos Points =
Non-Asbestos Points =

TOTAL POINTS =

Asbestos % =

4



Asbestos Points =
Non-Asbestos Points =

TOTAL POINTS =

Asbestos % =

Legend: **A** = ASBESTOS

% ASBESTOS = (AP x 100%) / TP

Where : **AP** = Total # of Specific Asbestos Points; **TP** = Total # of Non empty Points

RI = RELATIVE INDEX
L = LOW **M** = MEDIUM **H** = HIGH
BIREF = BIREFRINGENCE

P = PARALLEL **O** = OBLIQUE
G = GRANULAR
CL = CLEAR **B** = BLUE

NF = NON-FRIABLE
F = FRIABLE
P.C. = Point Count

EPA[1] : For Friable Materials we use Method 600 / M4 - 82 - 020 and 600 / R - 93/116
For Non Friable + Layer Materials we use Method 600 / R - 93/116

Note: ELAP Methods as per items 198.1 and 198.4

ATC ASSOCIATES INC - NEW YORK

104 East 25th Street, 10th Floor · New York, NY 10010 · Phone (212) 353 - 8280, FAX (212) 353 - 3599 or 830

K ASBESTOS ANALYSIS SHEET

NVLA
ELAP 1087
Microscope OLYP BH-2

Client / Project ET / KINGSBRIDGE, 10 W 195 ST. BX, NY — ARMY RESERVE BLDG.

Project No. 75018-1

Analysis Date 8/23/00 Analyst E. A. CHARTEROS

Batch No. 18171

	Field No.	Stereoscopic Exam	PLM Optical Properties	Asbestos Results PLM %	Other Fibrous %	Non Fibrous %	Gravimetric (NOB) Results %
1	37	Color White; Texture NF; Homogenity Y; # of Layers ___; Color of Layer ___; Asbestos ☐ ☒; Detected Yes No	Morphology ___; Extinction ___; RI ∥ ___; RI ⊥ ___; DS Color ___; Color,Pleo ___; Biref ___; Sign ___	___ Chrysotile; ___ Amosite; ___ Other	___ Cellulose; ___ Fiberglass; ___ Other	20 Mineral Filler; 80 Organic Binders; ___ Vermiculite; ___ Other	___ Organic; ___ Residue; ___ Carbonate; ___ Other; ___ Asbestos
2	38	Color White; Texture NF; Homogenity Y; # of Layers ___; Color of Layer ___; Asbestos ☐ ☒; Detected Yes No	Morphology ___; Extinction ___; RI ∥ ___; RI ⊥ ___; DS Color ___; Color,Pleo ___; Biref ___; Sign ___	___ Chrysotile; ___ Amosite; ___ Other	___ Cellulose; ___ Fiberglass; ___ Other	22 Mineral Filler; 78 Organic Binders; ___ Vermiculite; ___ Other	___ Organic; ___ Residue; ___ Carbonate; ___ Other; ___ Asbestos
3	39	Color White; Texture NF; Homogenity Y; # of Layers ___; Color of Layer ___; Asbestos ☐ ☒; Detected Yes No	Morphology ___; Extinction ___; RI ∥ ___; RI ⊥ ___; DS Color ___; Color,Pleo ___; Biref ___; Sign ___	___ Chrysotile; ___ Amosite; ___ Other	___ Cellulose; ___ Fiberglass; ___ Other	22 Mineral Filler; 78 Organic Binders; ___ Vermiculite; ___ Other	___ Organic; ___ Residue; ___ Carbonate; ___ Other; ___ Asbestos
4	40	Color Black; Texture NF; Homogenity Y; # of Layers ___; Color of Layer ___; Asbestos ☐ ☒; Detected Yes No	Morphology ___; Extinction ___; RI ∥ ___; RI ⊥ ___; DS Color ___; Color,Pleo ___; Biref ___; Sign ___	___ Chrysotile; ___ Amosite; ___ Other	40 Cellulose; ___ Fiberglass; ___ Other	10 Mineral Filler; 50 Organic Binders; ___ Vermiculite; ___ Other	___ Organic; ___ Residue; ___ Carbonate; ___ Other; ___ Asbestos

Gravimetric (NOB) Required ☒ (1, 2, 3, 4); Recommended ☐; Gravimetric PREP ☐; Gravimetric (NOB) PLM ☐; Gravimetric (NOB) TEM ☐

Comments: (1, 2, 3) ___ ; (4) Q.C. ☒ ND /mc.

Method: ☐ ELAP + EPA¹ ☐ ELAP ☐ EPA¹ ☐ OTHER ☒ SCANNING OPTION I: ELAP (P.C.) & EPA¹ First 4 preps. Asbestos = 0

POINT COUNT RESULTS ON THE BACK

1

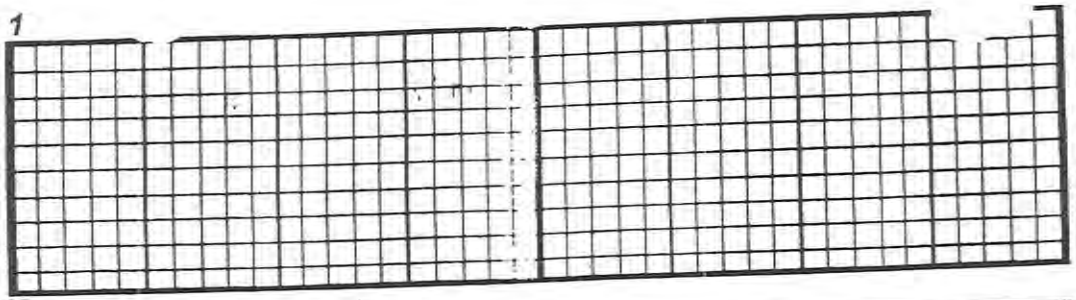

Asbestos Points =
Non-Asbestos Points =

TOTAL POINTS =

Asbestos % =

2



Asbestos Points =
Non-Asbestos Points =

TOTAL POINTS =

Asbestos % =

3

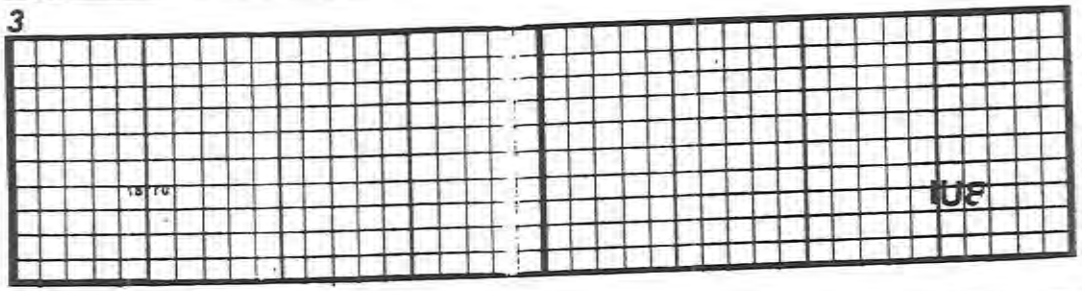

Asbestos Points =
Non-Asbestos Points =

TOTAL POINTS =

Asbestos % =

4



Asbestos Points =
Non-Asbestos Points =

TOTAL POINTS =

Asbestos % =

Legend: **A** = ASBESTOS
% ASBESTOS = (AP x 100%) / TP

Where : **AP** = Total # of Specific Asbestos Points; **TP** = Total # of Non empty Points

RI = REFRACTIVE INDEX
L = LOW **M** = MEDIUM **H** = HIGH
BIREF BIREFRINGENCE

P = PARALLEL **O** = OBLIQUE
G = GRANULAR
CL = CLEAR **B** = BLUE

NF = NON-FRIABLE
F = FRIABLE
P.C. = Point Count

EPA[1] : For Friable Materials we use Method 600 / M4 - 82 - 020 and 600 / R - 93/116
For Non Friable + Layer Materials we use Method 600 / R - 93/116

Note: ELAP Methods as per items 198.1 and 198.4

ATC ASSOCIATES INC - NEW YORK — ASBESTOS ANALYSIS SHEET

104 East 25th Street, 10th Floor · New York, NY 10010 · Phone (212) 353 - 8280, FAX (212) 353 - 3599 or 830

NVLAP
ELAP 10878
Microscope OLYP BH-2

Client / Project ET / KINGSBRIDGE, 10 W 195 ST. BX, NY ARMY RESERVE BLDG. Project No. 75018-1

Analysis Date 8/3/00 Analyst E. A. CUARTERO Batch No. 18171

	Field No.	Stereoscopic Exam	PLM Optical Properties	Asbestos Results PLM %	Other Fibrous %	Non Fibrous %	Gravimetric (NOB) Results %
1	41	Color Black; Texture NF; Homogenity Y; # of Layers —; Color of Layer —; Asbestos ☐ ☑; Detected Yes No	Morphology —; RI ∥ —; DS Color —; Biref —; Extinction —; RI ⊥ —; Color,Pleo —; Sign —	— Chrysotile; — Amosite; — Other	45 Cellulose; — Fiberglass; — Other	10 Mineral Filler; 45 Organic Binders; — Vermiculite; — Other	— Organic; — Residue; — Carbonate; — Other; — Asbestos
2	42	Color Black; Texture NF; Homogenity Y; # of Layers —; Color of Layer —; Asbestos ☐ ☑; Detected Yes No	Morphology —; RI ∥ —; DS Color —; Biref —; Extinction —; RI ⊥ —; Color,Pleo —; Sign —	— Chrysotile; — Amosite; — Other	45 Cellulose; — Fiberglass; — Other	10 Mineral Filler; 45 Organic Binders; — Vermiculite; — Other	— Organic; — Residue; — Carbonate; — Other; — Asbestos
3	43	Color Off-White; Texture F; Homogenity Y; # of Layers —; Color of Layer —; Asbestos ☑ ☐; Detected Yes No	Morphology Wavy; RI ∥ 1.549; DS Color BIM; Biref L; Extinction 11; RI ⊥ 1.556; Color,Pleo N; Sign +	50 Chrysotile; — Amosite; — Other	10 Cellulose; 10 Fiberglass; — Other	30 Mineral Filler; — Organic Binders; — Vermiculite; — Other	— Organic; — Residue; — Carbonate; — Other; — Asbestos
4	44	Color —; Texture —; Homogenity —; # of Layers —; Color of Layer —; Asbestos ☐ ☐; Detected Yes No	Morphology —; RI ∥ —; DS Color —; Biref —; Extinction —; RI ⊥ —; Color,Pleo —; Sign —	— Chrysotile; — Amosite; — Other	— Cellulose; — Fiberglass; — Other	— Mineral Filler; — Organic Binders; — Vermiculite; — Other	— Organic; — Residue; — Carbonate; — Other; — Asbestos

Gravimetric (NOB) Required ☑ (1) ☐ (2) ☐ (3) ☐ (4); Recommended ☐; Gravimetric PREP ☐; Gravimetric (NOB) PLM ☐; Gravimetric (NOB) TEM ☐

Comments: (1) —; (2) —; (3) —; (4) See #43

Method: ☐ ELAP + EPA¹ ☐ ELAP ☐ EPA¹ ☐ OTHER ☑ (1) ☐ (2) ☐ (3) ☐ (4) SCANNING OPTION: ELAP (P.C.) & EPA¹ First 4 preps. Asbestos = 0

Q.C. ☐

POINT COUNT RESULTS ON THE BACK

1

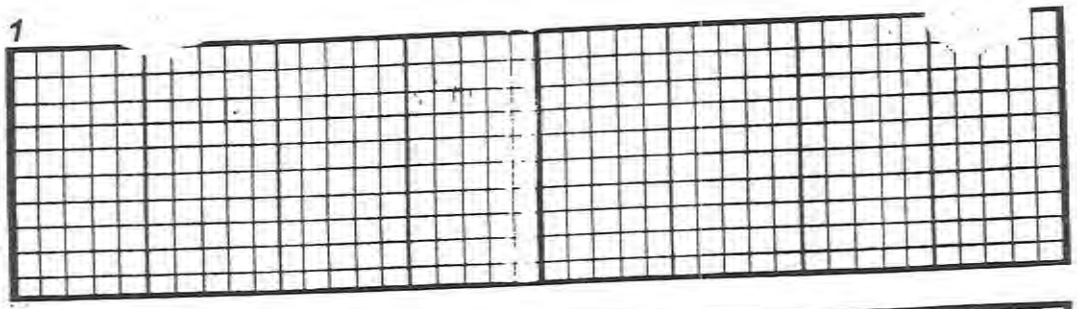

Asbestos Points =
Non-Asbestos Points =
TOTAL POINTS =
Asbestos % =

2



Asbestos Points =
Non-Asbestos Points =
TOTAL POINTS =
Asbestos % =

3

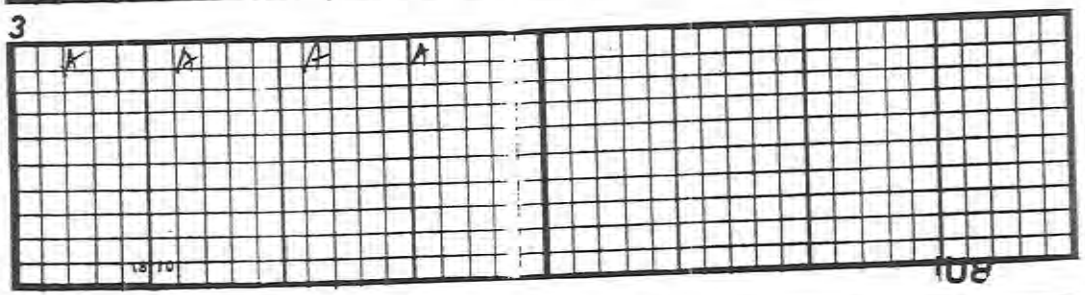

Asbestos Points = 4
Non-Asbestos Points = 4
TOTAL POINTS = 8
Asbestos % = 50

4



Asbestos Points =
Non-Asbestos Points =
TOTAL POINTS =
Asbestos % =

Legend: **A** = ASBESTOS
% ASBESTOS = (AP x 100%) / TP

Where : **AP** = Total # of Specific Asbestos Points; **TP** = Total # of Non empty Points

RI = REFRACTIVE INDEX
L = LOW **M** = MEDIUM **H** = HIGH
BIREF BIREFRINGENCE

P = PARALLEL **O** = OBLIQUE
G = GRANULAR
CL = CLEAR **B** = BLUE

NF = NON-FRIABLE
F = FRIABLE
P.C. = Point Count

EPA[1] : For Friable Materials we use Method 600 / M4 - 82 - 020 and 600 / R - 93/116
For Non Friable + Layer Materials we use Method 600 / R - 93/116

Note: ELAP Methods as per items 198.1 and 198.4

ATC ASSOCIATES INC - NEW YORK

104 East 25th Street, 10th Floor · New York, NY 10010 · Ph... (212) 353 - 8280, FAX (212) 353 - 3599 or 830

K ASSESTOS ANALYSIS SHEET

NVLA
ELAP 1...
Microscope OLYP BH-2

Client / Project ET / KINGS BRIDGE, 10 W 195 ST. BX, NY ARMY RESERVE BLDG.

Project No. 75018-1

Analysis Date 8/3/00 Analyst E. A. CUARTEROS

Batch No. 18171

1 Field No. 45	Stereoscopic Exam	PLM Optical Properties	Asbestos Results PLM %	Other Fibrous %	Non Fibrous %	Gravimetric (NOB) Results %
Gravimetric (NOB) Required ☐	Color ____ Texture ____	Morphology ____ Extinction ____	____ Chrysotile	____ Cellulose	____ Mineral Filler	____ Organic
Recommended ☐	Homogenity ____	RI ∥ ____ RI ⊥ ____	____ Amosite	____ Fiberglass	____ Organic Binders	____ Residue
Gravimetric PREP ☐	# of Layers ____ Asbestos ☐ ☐	DS Color ____ Color,Pleo ____	____ Other	____ Other	____ Vermiculite	____ Carbonate
Gravimetric (NOB) PLM ☐	Color of Layer ____ Detected Yes No	Biref ____ Sign ____			____ Other	____ Other
Gravimetric (NOB) TEM ☐	Comments: See A 43			Q.C. ☐		____ Asbestos
POINT COUNT RESULTS ON THE BACK	Method: ☐ ELAP + EPA¹ ☐ ELAP ☐ EPA¹ ☐ OTHER ☐ SCANNING OPTION : ELAP (P.C.) & EPA¹ First 4 preps. Asbestos = 0					

2 Field No.	Stereoscopic Exam	PLM Optical Properties	Asbestos Results PLM %	Other Fibrous %	Non Fibrous %	Gravimetric (NOB) Results %
Gravimetric (NOB) Required ☐	Color ____ Texture ____	Morphology ____ Extinction ____	____ Chrysotile	____ Cellulose	____ Mineral Filler	____ Organic
Recommended ☐	Homogenity ____	RI ∥ ____ RI ⊥ ____	____ Amosite	____ Fiberglass	____ Organic Binders	____ Residue
Gravimetric PREP ☐	# of Layers ____ Asbestos ☐ ☐	DS Color ____ Color,Pleo ____	____ Other	____ Other	____ Vermiculite	____ Carbonate
Gravimetric (NOB) PLM ☐	Color of Layer ____ Detected Yes No	Biref ____ Sign ____			____ Other	____ Other
Gravimetric (NOB) TEM ☐	Comments:			Q.C. ☐		____ Asbestos
POINT COUNT RESULTS ON THE BACK	Method: ☐ ELAP + EPA¹ ☐ ELAP ☐ EPA¹ ☐ OTHER ☐ SCANNING OPTION : ELAP (P.C.) & EPA¹ First 4 preps. Asbestos = 0					

3 Field No.	Stereoscopic Exam	PLM Optical Properties	Asbestos Results PLM %	Other Fibrous %	Non Fibrous %	Gravimetric (NOB) Results %
Gravimetric (NOB) Required ☐	Color ____ Texture ____	Morphology ____ Extinction ____	____ Chrysotile	____ Cellulose	____ Mineral Filler	____ Organic
Recommended ☐	Homogenity ____	RI ∥ ____ RI ⊥ ____	____ Amosite	____ Fiberglass	____ Organic Binders	____ Residue
Gravimetric PREP ☐	# of Layers ____ Asbestos ☐ ☐	DS Color ____ Color,Pleo ____	____ Other	____ Other	____ Vermiculite	____ Carbonate
Gravimetric (NOB) PLM ☐	Color of Layer ____ Detected Yes No	Biref ____ Sign ____			____ Other	____ Other
Gravimetric (NOB) TEM ☐	Comments:			Q.C. ☐		____ Asbestos
POINT COUNT RESULTS ON THE BACK	Method: ☐ ELAP + EPA¹ ☐ ELAP ☐ EPA¹ ☐ OTHER ☐ SCANNING OPTION : ELAP (P.C.) & EPA¹ First 4 preps. Asbestos = 0					

4 Field No.	Stereoscopic Exam	PLM Optical Properties	Asbestos Results PLM %	Other Fibrous %	Non Fibrous %	Gravimetric (NOB) Results %
Gravimetric (NOB) Required ☐	Color ____ Texture ____	Morphology ____ Extinction ____	____ Chrysotile	____ Cellulose	____ Mineral Filler	____ Organic
Recommended ☐	Homogenity ____	RI ∥ ____ RI ⊥ ____	____ Amosite	____ Fiberglass	____ Organic Binders	____ Residue
Gravimetric PREP ☐	# of Layers ____ Asbestos ☐ ☐	DS Color ____ Color,Pleo ____	____ Other	____ Other	____ Vermiculite	____ Carbonate
Gravimetric (NOB) PLM ☐	Color of Layer ____ Detected Yes No	Biref ____ Sign ____			____ Other	____ Other
Gravimetric (NOB) TEM ☐	Comments:			Q.C. ☐		____ Asbestos
POINT COUNT RESULTS ON THE BACK	Method: ☐ ELAP + EPA¹ ☐ ELAP ☐ EPA¹ ☐ OTHER ☐ SCANNING OPTION : ELAP (P.C.) & EPA¹ First 4 preps. Asbestos = 0					

1

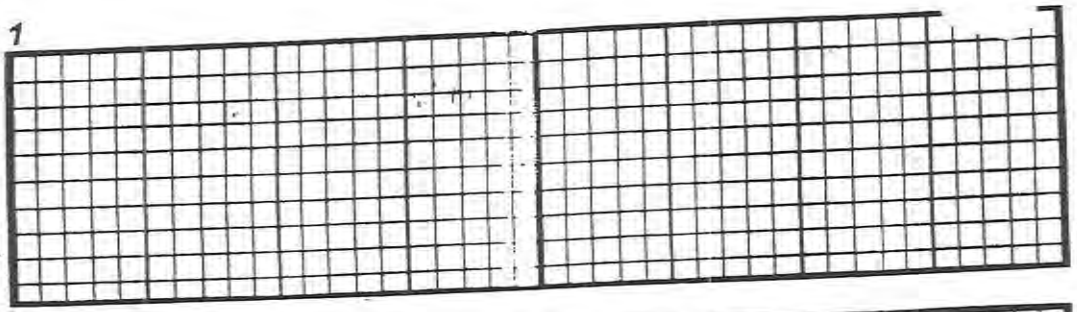

Asbestos Points =

Non-Asbestos Points =

TOTAL POINTS =

Asbestos % =

2



Asbestos Points =

Non-Asbestos Points =

TOTAL POINTS =

Asbestos % =

3

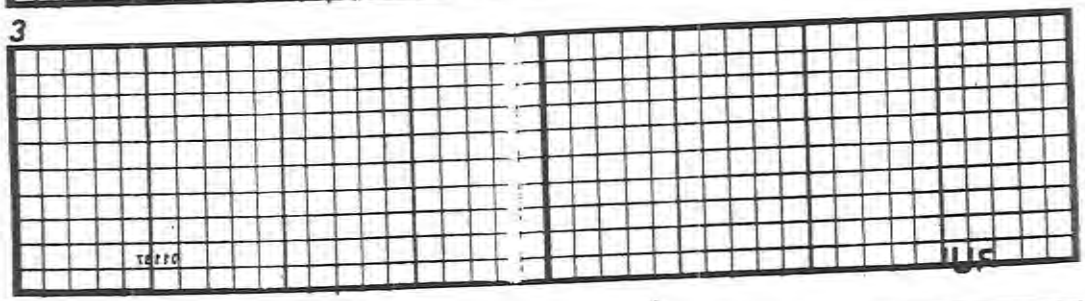

Asbestos Points =

Non-Asbestos Points =

TOTAL POINTS =

Asbestos % =

4



Asbestos Points =

Non-Asbestos Points =

TOTAL POINTS =

Asbestos % =

Legend: **A** = ASBESTOS

% ASBESTOS = (AP x 100%) / TP

Where : **AP** = Total # of Specific Asbestos Points; **TP** = Total # of Non empty Points

RI = REFRACTIVE INDEX
L = LOW **M** = MEDIUM **H** = HIGH
BIREF BIREFRINGENCE

P = PARALLEL **O** = OBLIQUE
G = GRANULAR
CL = CLEAR **B** = BLUE

NF = NON-FRIABLE
F = FRIABLE
P.C. = Point Count

EPA[1] : For Friable Materials we use Method 600 / M4 - 82 - 020 and 600 / R - 93/116
For Non Friable + Layer Materials we use Method 600 / R - 93/116

Note: ELAP Methods as per items 198.1 and 198.4

BATCH NO. 18175

BULK SAMPLE DATA AND CHAIN OF CUSTODY FORM

PROJECT INFORMATION

1. Client:	2. Project Name:	3. Project No:	4. Project Manager:
TURNER / ET	KINGSBRIDGE ARMORY		Fred Burkhardt
	2a. Project Address: 29 W Kingsbridge Rd, Bx, NY		4a. Investigator: Rychalski/Dupay

5. Date:	6. Building Name:	8. Turnaround Time:	9. Comments (Field)
8/3/00	KINGSBRIDGE ARMORY	☐ STAT ☐ 24 HRS ☐ 72 HRS ☐ OTHER	PLM → 1st → "+
	7. Sampling Areas: VARIOUS	☐ 6 HRS ☐ 48 HRS ☒ NORMAL ☐ _____	NOB → TEM → DI → "+

BULK SAMPLE LOCATION

P - Plasters B = BASEMENT BM - Base Mezz

10. Homogenous Area No.	11. Bulk Sample ID No.	12. Material	13. Thermal System	14. Sample Location		15. Material Total Quantity (LF, SF, PCS)	16. Asbestos Content (Type & %)
				Floor	Sample Coordinates		
P-07	P-55	1st coat white wall plaster		B	west side turret room		
P-08	P-56	2nd coat brown wall plaster		B	" " " "		
P-07	P-57	1st coat white ceiling plaster		B	mens shower room		
P-08	P-58	2nd coat brown ceiling plaster		B	" " "		
P-07	P-59	1st coat white column plaster		B	south of entry to auditorium		
P-08	P-60	2nd coat brown column plaster		B	" " " "		
P-07	P-61	1st coat white wall plaster		B	Room south west of entrance ramp to garage		
P-08	P-62	2nd coat brown wall plaster		B	" " " "		
P-09	P-63	1st coat white wall plaster		B	South wall of Auditorium		
P-10	P-64	2nd coat brown wall plaster		B	" " "		
P-09	P-65	1st coat white column plaster		B	center area column of auditorium		
P-10	P-66	2nd coat brown column plaster		B	" " " "		
P-09	P-67	1st coat white ceiling beam plaster		B	center area of auditorium		
P-10	P-68	2nd coat brown ceiling beam plaster		B	" " " "		
P-09	P-69	1st coat White wall plaster		B	East side wall of auditorium		
P-10	P-70	2nd coat brown wall plaster		B	" " " "		
P-09	P-71	1st coat white ceiling plaster		BM	Balcony area of auditorium		
P-10	P-72	2nd coat brown ceiling plaster		BM	" " " "		
P-07	P-73	1st coat white wall plaster		B	west side room of basement		
P-08	P-74	2nd coat brown wall plaster		B	" " "		

CHAIN OF CUSTODY

17. Relinquished By:	18. Date:	19. Time:	20. Received By:	21. Date:	22. Time:
I Jay Dupcay					
II					
III					

23. Method of Submittal:	
FIELD	
WALK IN	
US MAIL	
FED EX	
OTHER	

LAB INFORMATION

24. Name and Signature	25. Date:	26. Time:
24a. Analyzed By: Yelena Reyzarkhov	8/7/00	pm
24b. Analyzed By:		
24c. QC By:		

27. Comments (Lab)

USE

1041181

BATCH NO. 18775

BULK SAMPLE DATA AND CHAIN OF CUSTODY FORM

ROJECT INFORMATION

1. Client:	2. Project Name: KINGSBRIDGE ARMORY	3. Project No:	4. Project Manager: Burkhardt
Turner / ET	2a. Project Address: 29W. Kingsbridge Rd Bx		4a. Investigator: DuPay / Rutherford

5. Date:	6. Building Name: KINGSBRIDGE ARMORY	8. Turnaround Time:	9. Comments (Field)
8/3/00	7. Sampling Areas: VARIOUS	☐ STAT ☐ 24 HRS ☐ 72 HRS ☐ OTHER ☐ 6 HRS ☐ 48 HRS ☒ NORMAL ☐ _____	PLM → 1st → positive NOB → TEM → 1st → "7"

BULK SAMPLE LOCATION

P. plasters - B - Basement, BM - Base. Mezz.

10. Homogenous Area No.	11. Bulk Sample ID No.	12. Material	13. Thermal System	14. Sample Location: Floor	14. Sample Location: Sample Coordinates	15. Material Total Quantity (LF, SF, PCS)	16. Asbestos Content (Type & %)
B-07	P-75	1st coat white plaster Column		B	West side room of basement		
B-08	P-76	2nd coat brown plaster column		B	" " "		
B-07	P-77	1st coat white ceiling plaster		B	" " "		
B-08	P-78	2nd coat brown ceiling plaster		B	" " "		
B-07	P-79	1st coat white plaster		B	West side corridor		
B-08	P-80	2nd coat brown plaster		B	" " "		
B-07	P-81	1st coat white plaster		B	Room south of entrance to garage		
B-08	P-82	2nd coat brown plaster		B	" " " "		
B-11	P-83	One coat brown plaster on wall		BM	West side storage room		
B-11	P-84	" " "		BM	center storage room		
B-11	P-85	" " "		BM	center storage room.		
B-12	P-86	1st coat white wall plaster		B	Gymnasium		
B-13	P-87	2nd coat brown wall plaster		B	" "		
B-12	P-88	1st coat white wall plaster		B	" "		
B-13	P-89	2nd coat brown wall plaster		B	" "		
B-12	P-90	1st coat white wall plaster		B	" "		
B-13	P-91	2nd coat brown wall plaster		B	" "		
B-12	P-92	1st coat white wall plaster		B	" "		
B-13	P-93	2nd coat brown wall plaster		B	" "		
B-12	P-94	1st coat white wall plaster		B	" "		

CHAIN OF CUSTODY

17. Relinquished By:	18. Date:	19. Time:	20. Received By:	21. Date:	22. Time:
I. Jay DuPay	8/00		L Reyes	8/7/00	AM
II					
III					

23. Method of Submittal:	
FIELD	
WALK IN	
US MAIL	
FED EX	
OTHER	

AB INFORMATION

24. Name and Signature	25. Date:	26. Time:
24a. Analyzed By: L Reyes.	8/7/00	AM
24b. Analyzed By:		
24c. QC By:		

27. Comments (Lab)

53 PLM
12 NOB TEM

BATCH NO. 18175

BULK SAMPLE DATA AND CHAIN OF CUSTODY FOR

PROJECT INFORMATION

1. Client:	2. Project Name: Kingsbridge Armory	3. Project No:	4. Project Manager: Burkhardt
Turner/ET	2a. Project Address: 29 W. Kingsbridge Rd Bx/NY		4a. Investigator: Dupay/Ruchalski

5. Date:	6. Building Name: KINGSBRIDGE ARMORY	8. Turnaround Time:	9. Comments (Field)
8/3/00	7. Sampling Areas: VARIOUS	☐ STAT ☐ 24 HRS ☐ 72 HRS ☐ OTHER ☐ 6 HRS ☐ 48 HRS ☒ NORMAL ☐ _____	P2M → 1st → +, NOB → TEM → 1st →

BULK SAMPLE LOCATION

P - Plasters B - Basement

10. Homogenous Area No.	11. Bulk Sample ID No.	12. Material	13. Thermal System	14. Sample Location: Floor	14. Sample Location: Sample Coordinates	15. Material Total Quantity (LF, SF, PCS)	16. Asbes Conte (Type
P-13	P-95	2nd coat brown wall plaster		B	Gymnasium		
P-14	P-96	Grey coating on concrete floor		B	small room adjacent to stairs to auditorium		
P-14	P-97	" " "		B	RM CS-3		
P-14	P-98	" " "		1st	south side wall area		
P-14	P-99	" " "		4th	" " " "		
P14	P-100	" " "		1st	" " " "		
P15	P-101	Asphalt floor covering		1st	Drill Floor		
P-15	P-102	" " "		"	" "		
P-15	P-103	" " "		"	" "		
P-15	P-104	" " "		"	" "		
P15	P-105	" " "		"	" "		
P15	P-106	" " "		"	" "		
P15	P-107	" " "		"	" "		

CHAIN OF CUSTODY

17. Relinquished By:	18. Date:	19. Time:	20. Received By:	21. Date:	22. Time:
I Joe Dupay	8/00		Meyer	8/1/00	AM
II					
III					

23. Method of Sh

FIELD
WALK IN
US MAIL
FED EX
OTHER

LAB INFORMATION

24. Name and Signature	25. Date:	26. Time:
24a. Analyzed By: Meyer	8/1/00	AM
24b. Analyzed By:		
24c. QC By:		

27. Comments (Lab)

C ASSOCIATES INC - NEW YORK BULK ASBESTOS ANALYSIS SHEET

104 East 25th Street, 10th Floor · New York, NY 10010 · Phone (212) 353 - 8280, FAX (212) 353 - 3599 or 8306

NVLAP 101187
ELAP 10679
Microscope OLYP BH-2

Client / Project TURNER/ET/KINGSBRIDGEARMORY/29WEST KINGSBRIDGE Project No. 18175

Analysis Date 8/7/00 Analyst LPreyes Batch No. 18175

Field No. 55	Stereoscopic Exam	PLM Optical Properties	Asbestos Results PLM %	Other Fibrous %	Non Fibrous %	Gravimetric (NOB) Results %
Gravimetric (NOB) Required ☐	Color White Texture Gr	Morphology ___ Extinction ___	___ Chrysotile	___ Cellulose	100 Mineral Filler	___ Organic
Recommended ☐	Homogenity 4	RI ⊥ ___ RI ∥ ___	___ Amosite	___ Fiberglass	___ Organic Binders	___ Residue
Gravimetric PREP ☐	# of Layers ___ Asbestos ☐ ☑	DS Color ___ Color,Pleo ___	___ Other	___ Other	___ Vermiculite	___ Carbonate
Metric (NOB) PLM ☐	Color of Layer ___ Detected Yes No	Biref ___ Sign ___			___ Other	___ Other
Metric (NOB) TEM ☐	Comments:			Q.C. ☐		___ Asbestos
POINT COUNT RESULTS ON THE BACK	Method: ☐ ELAP + EPA¹ ☐ ELAP ☐ EPA¹ ☐ OTHER ☑ SCANNING OPTION: ELAP (P.C.) & EPA¹ First 4 preps. Asbestos = 0					

Field No. 56	Stereoscopic Exam	PLM Optical Properties	Asbestos Results PLM %	Other Fibrous %	Non Fibrous %	Gravimetric (NOB) Results %
Gravimetric (NOB) Required ☐	Color Brown Texture Gr	Morphology ___ Extinction ___	___ Chrysotile	Tr Cellulose	100 Mineral Filler	___ Organic
Recommended ☐	Homogenity 4	RI ⊥ ___ RI ∥ ___	___ Amosite	___ Fiberglass	___ Organic Binders	___ Residue
Gravimetric PREP ☐	# of Layers 1 Asbestos ☐ ☑	DS Color ___ Color,Pleo ___	___ Other	___ Other	___ Vermiculite	___ Carbonate
Metric (NOB) PLM ☐	Color of Layer ___ Detected Yes No	Biref ___ Sign ___			___ Other	___ Other
Metric (NOB) TEM ☐	Comments:			Q.C. ☐		___ Asbestos
POINT COUNT RESULTS ON THE BACK	Method: ☐ ELAP + EPA¹ ☐ ELAP ☐ EPA¹ ☐ OTHER ☑ SCANNING OPTION: ELAP (P.C.) & EPA¹ First 4 preps. Asbestos = 0					

Field No. 57	Stereoscopic Exam	PLM Optical Properties	Asbestos Results PLM %	Other Fibrous %	Non Fibrous %	Gravimetric (NOB) Results %
Gravimetric (NOB) Required ☐	Color White Texture Gr	Morphology ___ Extinction ___	___ Chrysotile	___ Cellulose	100 Mineral Filler	___ Organic
Recommended ☐	Homogenity 4	RI ⊥ ___ RI ∥ ___	___ Amosite	___ Fiberglass	___ Organic Binders	___ Residue
Gravimetric PREP ☐	# of Layers 1 Asbestos ☐ ☑	DS Color ___ Color,Pleo ___	___ Other	___ Other	___ Vermiculite	___ Carbonate
Metric (NOB) PLM ☐	Color of Layer ___ Detected Yes No	Biref ___ Sign ___			___ Other	___ Other
Metric (NOB) TEM ☐	Comments:			Q.C. ☐		___ Asbestos
POINT COUNT RESULTS ON THE BACK	Method: ☐ ELAP + EPA¹ ☐ ELAP ☐ EPA¹ ☐ OTHER ☑ SCANNING OPTION: ELAP (P.C.) & EPA¹ First 4 preps. Asbestos = 0					

Field No. 58	Stereoscopic Exam	PLM Optical Properties	Asbestos Results PLM %	Other Fibrous %	Non Fibrous %	Gravimetric (NOB) Results %
Gravimetric (NOB) Required ☐	Color Brown Texture Gr	Morphology ___ Extinction ___	___ Chrysotile	Tr Cellulose	100 Mineral Filler	___ Organic
Recommended ☐	Homogenity 4	RI ⊥ ___ RI ∥ ___	___ Amosite	___ Fiberglass	___ Organic Binders	___ Residue
Gravimetric PREP ☐	# of Layers 1 Asbestos ☐ ☑	DS Color ___ Color,Pleo ___	___ Other	___ Other	___ Vermiculite	___ Carbonate
Metric (NOB) PLM ☐	Color of Layer ___ Detected Yes No	Biref ___ Sign ___			___ Other	___ Other
Metric (NOB) TEM ☐	Comments:			Q.C. ☐		___ Asbestos
POINT COUNT RESULTS ON THE BACK	Method: ☐ ELAP + EPA¹ ☐ ELAP ☐ EPA¹ ☐ OTHER ☑ SCANNING OPTION: ELAP (P.C.) & EPA¹ First 4 preps. Asbestos = 0					

PO...T COUNT

1



Asbestos Points =
Non-Asbestos Points =

TOTAL POINTS =

Asbestos % =

2



Asbestos Points =
Non-Asbestos Points =

TOTAL POINTS =

Asbestos % =

3



Asbestos Points =
Non-Asbestos Points =

TOTAL POINTS =

Asbestos % =

4



Asbestos Points =
Non-Asbestos Points =

TOTAL POINTS =

Asbestos % =

Legend: **A** = ASBESTOS

% ASBESTOS = (AP x 100%) / TP Where : **AP** = Total # of Specific Asbestos Points; **TP** = Total # of Non empty Points

RI = REFRACTIVE INDEX
L = LOW **M** = MEDIUM **H** = HIGH
BIREF = BIREFRINGENCE

P = PARALLEL **O** = OBLIQUE
G = GRANULAR
CL = CLEAR **B** = BLUE

NF = NON-FRIABLE
F = FRIABLE
P.C. = Point Count

EPA[1] : For Friable Materials we use Method 600 / M4 - 82 - 020 and 600 / R - 93/116
For Non Friable + Layer Materials we use Method 600 / R - 93/116

C ASSOCIATES INC - NEW YORK BULK A..STOS ANALYSIS SHEET

104 East 25th Street, 10th Floor · New York, NY 10010 · Phone (212) 353 - 8280, FAX (212) 353 - 3599 or 8306

NVLAP 101187
ELAP 10670
Microscope OLYP BH-2

Client / Project TURNER/ET/KINGSBR.DGEARMURY/29WEST KINGSBR.DGE Project No. 18175

Analysis Date 8/7/00 Analyst Greeja. Batch No. 18175

Field No. 59	Stereoscopic Exam	PLM Optical Properties	Asbestos Results PLM %	Other Fibrous %	Non Fibrous %	Gravimetric (NOB) Results %
Gravimetric (NOB) Required ☐	Color White Texture Gr	Morphology ___ Extinction ___	___ Chrysotile	___ Cellulose	100 Mineral Filler	___ Organic
Recommended ☐	Homogenity Y	RI ∥ ___ RI ⊥ ___	___ Amosite	___ Fiberglass	___ Organic Binders	___ Residue
Gravimetric PREP ☐	# of Layers ___ Asbestos ☐ ☑	DS Color ___ Color,Pleo ___	___ Other	___ Other	___ Vermiculite	___ Carbonate
Metric (NOB) PLM ☐	Color of Layer ___ Detected Yes No	Biref ___ Sign ___			___ Other	___ Other
Metric (NOB) TEM ☐	Comments:			q.c. ☐		___ Asbestos
POINT COUNT RESULTS ON THE BACK	Method: ☐ ELAP + EPA¹ ☐ ELAP ☐ EPA¹ ☐ OTHER ☑ SCANNING OPTION: ELAP (P.C.) & EPA¹ First 4 preps. Asbestos = 0					

Field No. 60	Stereoscopic Exam	PLM Optical Properties	Asbestos Results PLM %	Other Fibrous %	Non Fibrous %	Gravimetric (NOB) Results %
Gravimetric (NOB) Required ☐	Color Brown Texture Gr	Morphology ___ Extinction ___	___ Chrysotile	5% Cellulose	100 Mineral Filler	___ Organic
Recommended ☐	Homogenity Y	RI ∥ ___ RI ⊥ ___	___ Amosite	___ Fiberglass	___ Organic Binders	___ Residue
Gravimetric PREP ☐	# of Layers ___ Asbestos ☐ ☑	DS Color ___ Color,Pleo ___	___ Other	___ Other	___ Vermiculite	___ Carbonate
Metric (NOB) PLM ☐	Color of Layer ___ Detected Yes No	Biref ___ Sign ___			___ Other	___ Other
Metric (NOB) TEM ☐	Comments:			q.c. ☐		___ Asbestos
POINT COUNT RESULTS ON THE BACK	Method: ☐ ELAP + EPA¹ ☐ ELAP ☐ EPA¹ ☐ OTHER ☑ SCANNING OPTION: ELAP (P.C.) & EPA¹ First 4 preps. Asbestos = 0					

Field No. 61	Stereoscopic Exam	PLM Optical Properties	Asbestos Results PLM %	Other Fibrous %	Non Fibrous %	Gravimetric (NOB) Results %
Gravimetric (NOB) Required ☐	Color White Texture Gr	Morphology ___ Extinction ___	___ Chrysotile	___ Cellulose	100 Mineral Filler	___ Organic
Recommended ☐	Homogenity Y	RI ∥ ___ RI ⊥ ___	___ Amosite	___ Fiberglass	___ Organic Binders	___ Residue
Gravimetric PREP ☐	# of Layers ___ Asbestos ☐ ☑	DS Color ___ Color,Pleo ___	___ Other	___ Other	___ Vermiculite	___ Carbonate
Metric (NOB) PLM ☐	Color of Layer ___ Detected Yes No	Biref ___ Sign ___			___ Other	___ Other
Metric (NOB) TEM ☐	Comments:			q.c. ☐		___ Asbestos
POINT COUNT RESULTS ON THE BACK	Method: ☐ ELAP + EPA¹ ☐ ELAP ☐ EPA¹ ☐ OTHER ☑ SCANNING OPTION: ELAP (P.C.) & EPA¹ First 4 preps. Asbestos = 0					

Field No. 62	Stereoscopic Exam	PLM Optical Properties	Asbestos Results PLM %	Other Fibrous %	Non Fibrous %	Gravimetric (NOB) Results %
Gravimetric (NOB) Required ☐	Color Brown Texture Gr	Morphology ___ Extinction ___	___ Chrysotile	1% Cellulose	100 Mineral Filler	___ Organic
Recommended ☐	Homogenity Y	RI ∥ ___ RI ⊥ ___	___ Amosite	___ Fiberglass	___ Organic Binders	___ Residue
Gravimetric PREP ☐	# of Layers ___ Asbestos ☐ ☑	DS Color ___ Color,Pleo ___	___ Other	___ Other	___ Vermiculite	___ Carbonate
Metric (NOB) PLM ☐	Color of Layer ___ Detected Yes No	Biref ___ Sign ___			___ Other	___ Other
Metric (NOB) TEM ☐	Comments:			q.c. ☐		___ Asbestos
POINT COUNT RESULTS ON THE BACK	Method: ☐ ELAP + EPA¹ ☐ ELAP ☐ EPA¹ ☐ OTHER ☑ SCANNING OPTION: ELAP (P.C.) & EPA¹ First 4 preps. Asbestos = 0					

POINT COUNT

1

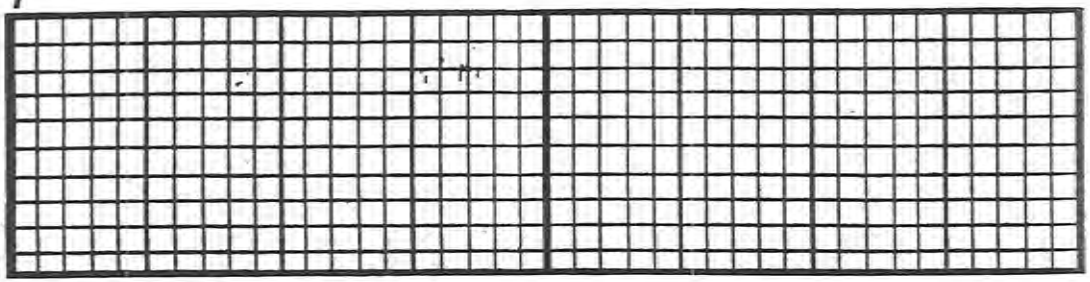

Asbestos Points =
Non-Asbestos Points =

TOTAL POINTS =

Asbestos % =

2



Asbestos Points =
Non-Asbestos Points =

TOTAL POINTS =

Asbestos % =

3



Asbestos Points =
Non-Asbestos Points =

TOTAL POINTS =

Asbestos % =

4



Asbestos Points =
Non-Asbestos Points =

TOTAL POINTS =

Asbestos % =

Legend: **A** = ASBESTOS

% ASBESTOS = (AP x 100%) / TP

Where : **AP** = Total # of Specific Asbestos Points; **TP** = Total # of Non empty Points

RI = REFRACTIVE INDEX
L = LOW **M** = MEDIUM **H** = HIGH
BIREF = BIREFRINGENCE

P = PARALLEL **O** = OBLIQUE
G = GRANULAR
CL = CLEAR **B** = BLUE

NF = NON-FRIABLE
F = FRIABLE
P.C. = Point Count

EPA[1] : For Friable Materials we use Method 600 / M4 - 82 - 020 and 600 / R - 93/116
For Non Friable + Layer Materials we use Method 600 / R - 93/116

C ASSOCIATES INC - NEW YORK BULK AS .STOS ANALYSIS SHEET

104 East 25th Street, 10th Floor · New York, NY 10010 · Phone (212) 353 - 8280, FAX (212) 353 - 3599 or 8306

NVLAP 101187
ELAP 10878
Microscope OLYP BH-2

Client / Project TURNER/ET/KINGSBR. DGEARMURY / 29WEST KINGSBR. Project No. 18175

Analysis Date 8/7/00 Analyst YReyes Batch No. 18175

Field No. 63	Stereoscopic Exam	PLM Optical Properties	Asbestos Results PLM %	Other Fibrous %	Non Fibrous %	Gravimetric (NOB) Results %
Gravimetric (NOB) Required ☐	Color White Texture Gr	Morphology ___ Extinction ___	___ Chrysotile	___ Cellulose	100 Mineral Filler	___ Organic
Recommended ☐	Homogenity H	RI ∥ ___ RI ⊥ ___	___ Amosite	___ Fiberglass	___ Organic Binders	___ Residue
Gravimetric PREP ☐	# of Layers 1 Asbestos ☐ ☒	DS Color ___ Color,Pleo ___	___ Other	___ Other	___ Vermiculite	___ Carbonate
Grav (NOB) PLM ☐	Color of Layer ___ Detected Yes No	Biref ___ Sign ___			___ Other	___ Other
Grav (NOB) TEM ☐	Comments:			Q.C. ☐		___ Asbestos
POINT COUNT RESULTS ON THE BACK	Method: ☐ ELAP + EPA¹ ☐ ELAP ☐ EPA¹ ☐ OTHER ☐ SCANNING OPTION: ELAP (P.C.) & EPA¹ First 4 preps. Asbestos = 0					

Field No. 64	Stereoscopic Exam	PLM Optical Properties	Asbestos Results PLM %	Other Fibrous %	Non Fibrous %	Gravimetric (NOB) Results %
Gravimetric (NOB) Required ☐	Color Brown Texture Gr	Morphology ___ Extinction ___	___ Chrysotile	5% Cellulose	10% Mineral Filler	___ Organic
Recommended ☐	Homogenity H	RI ∥ ___ RI ⊥ ___	___ Amosite	___ Fiberglass	___ Organic Binders	___ Residue
Gravimetric PREP ☐	# of Layers 1 Asbestos ☐ ☒	DS Color ___ Color,Pleo ___	___ Other	___ Other	___ Vermiculite	___ Carbonate
Grav (NOB) PLM ☐	Color of Layer ___ Detected Yes No	Biref ___ Sign ___			___ Other	___ Other
Grav (NOB) TEM ☐	Comments:			Q.C. ☐		___ Asbestos
POINT COUNT RESULTS ON THE BACK	Method: ☐ ELAP + EPA¹ ☐ ELAP ☐ EPA¹ ☐ OTHER ☐ SCANNING OPTION: ELAP (P.C.) & EPA¹ First 4 preps. Asbestos = 0					

Field No. 65	Stereoscopic Exam	PLM Optical Properties	Asbestos Results PLM %	Other Fibrous %	Non Fibrous %	Gravimetric (NOB) Results %
Gravimetric (NOB) Required ☐	Color Brown Texture Gr	Morphology ___ Extinction ___	___ Chrysotile	___ Cellulose	100 Mineral Filler	___ Organic
Recommended ☐	Homogenity H	RI ∥ ___ RI ⊥ ___	___ Amosite	___ Fiberglass	___ Organic Binders	___ Residue
Gravimetric PREP ☐	# of Layers 1 Asbestos ☐ ☒	DS Color ___ Color,Pleo ___	___ Other	___ Other	___ Vermiculite	___ Carbonate
Grav (NOB) PLM ☐	Color of Layer ___ Detected Yes No	Biref ___ Sign ___			___ Other	___ Other
Grav (NOB) TEM ☐	Comments:			Q.C. ☐		___ Asbestos
POINT COUNT RESULTS ON THE BACK	Method: ☐ ELAP + EPA¹ ☐ ELAP ☐ EPA¹ ☐ OTHER ☐ SCANNING OPTION: ELAP (P.C.) & EPA¹ First 4 preps. Asbestos = 0					

Field No. 66	Stereoscopic Exam	PLM Optical Properties	Asbestos Results PLM %	Other Fibrous %	Non Fibrous %	Gravimetric (NOB) Results %
Gravimetric (NOB) Required ☐	Color Brown Texture Gr	Morphology ___ Extinction ___	___ Chrysotile	TR Cellulose	10% Mineral Filler	___ Organic
Recommended ☐	Homogenity H	RI ∥ ___ RI ⊥ ___	___ Amosite	___ Fiberglass	___ Organic Binders	___ Residue
Gravimetric PREP ☐	# of Layers 1 Asbestos ☐ ☒	DS Color ___ Color,Pleo ___	___ Other	___ Other	___ Vermiculite	___ Carbonate
Grav (NOB) PLM ☐	Color of Layer ___ Detected Yes No	Biref ___ Sign ___			___ Other	___ Other
Grav (NOB) TEM ☐	Comments:			Q.C. ☐		___ Asbestos
POINT COUNT RESULTS ON THE BACK	Method: ☐ ELAP + EPA¹ ☐ ELAP ☐ EPA¹ ☐ OTHER ☐ SCANNING OPTION: ELAP (P.C.) & EPA¹ First 4 preps. Asbestos = 0					

POINT COUNT

1

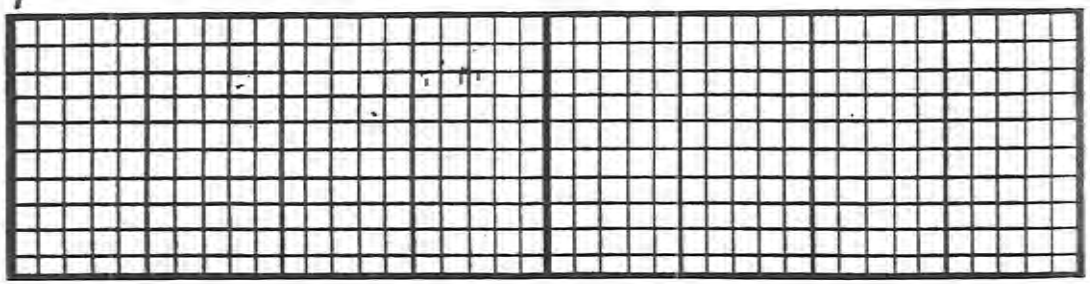

Asbestos Points =
Non-Asbestos Points =

TOTAL POINTS =

Asbestos % =

2



Asbestos Points =
Non-Asbestos Points =

TOTAL POINTS =

Asbestos % =

3



Asbestos Points =
Non-Asbestos Points =

TOTAL POINTS =

Asbestos % =

4



Asbestos Points =
Non-Asbestos Points =

TOTAL POINTS =

Asbestos % =

Legend: **A** = ASBESTOS

% ASBESTOS = (AP x 100%) / TP Where : **AP** = Total # of Specific Asbestos Points; **TP** = Total # of Non empty Points

RI = REFRACTIVE INDEX
L = LOW **M** = MEDIUM **H** = HIGH
BIREF = BIREFRINGENCE

P = PARALLEL **O** = OBLIQUE
G = GRANULAR
CL = CLEAR **B** = BLUE

NF = NON-FRIABLE
F = FRIABLE
P.C. = Point Count

EPA[1] : For Friable Materials we use Method 600 / M4 - 82 - 020 and 600 / R - 93/116
For Non Friable + Layer Materials we use Method 600 / R - 93/116

C ASSOCIATES INC - NEW YORK BULK A... STOS ANALYSIS SHEET

104 East 25th Street, 10th Floor · New York, NY 10010 · Phone (212) 353 - 8280, FAX (212) 353 - 3599 or 8306

NVLAP 101187
ELAP 10878
Microscope OLYP BH-2

Client / Project TURNER/ET/KINGSBR. DGEARMORY / 29WEST KINGSBR. D.C. Project No. 18175

Analysis Date 8/7/00 Analyst YReyes Batch No. 18175

Field No. 67	Stereoscopic Exam	PLM Optical Properties	Asbestos Results PLM %	Other Fibrous %	Non Fibrous %	Gravimetric (NOB) Results %
Gravimetric (NOB) Required ☐	Color Tan Texture Fn	Morphology ___ Extinction ___	___ Chrysotile	___ Cellulose	100 Mineral Filler	___ Organic
Recommended ☐	Homogenity	RI ∥ ___ RI ⊥ ___	___ Amosite	___ Fiberglass	___ Organic Binders	___ Residue
Gravimetric PREP ☐	# of Layers 1 Asbestos ☐ ☒	DS Color ___ Color,Pleo ___	___ Other	___ Other	___ Vermiculite	___ Carbonate
Metric (NOB) PLM ☐	Color of Layer ___ Detected Yes No	Biref ___ Sign ___			___ Other	___ Other
Metric (NOB) TEM ☐	Comments:			Q.C. ☐		___ Asbestos
POINT COUNT RESULTS ON THE BACK	Method: ☐ ELAP + EPA¹ ☐ ELAP ☐ EPA¹ ☐ OTHER	SCANNING OPTION: ELAP (P.C.) & EPA¹ First 4 preps. Asbestos = 0				

Field No. 68	Stereoscopic Exam	PLM Optical Properties	Asbestos Results PLM %	Other Fibrous %	Non Fibrous %	Gravimetric (NOB) Results %
Gravimetric (NOB) Required ☐	Color Brown Texture Gr	Morphology ___ Extinction ___	___ Chrysotile	TR Cellulose	100 Mineral Filler	___ Organic
Recommended ☐	Homogenity	RI ∥ ___ RI ⊥ ___	___ Amosite	___ Fiberglass	___ Organic Binders	___ Residue
Gravimetric PREP ☐	# of Layers 1 Asbestos ☐ ☒	DS Color ___ Color,Pleo ___	___ Other	___ Other	___ Vermiculite	___ Carbonate
Metric (NOB) PLM ☐	Color of Layer ___ Detected Yes No	Biref ___ Sign ___			___ Other	___ Other
Metric (NOB) TEM ☐	Comments:			Q.C. ☐		___ Asbestos
POINT COUNT RESULTS ON THE BACK	Method: ☐ ELAP + EPA¹ ☐ ELAP ☐ EPA¹ ☐ OTHER	SCANNING OPTION: ELAP (P.C.) & EPA¹ First 4 preps. Asbestos = 0				

Field No. 69	Stereoscopic Exam	PLM Optical Properties	Asbestos Results PLM %	Other Fibrous %	Non Fibrous %	Gravimetric (NOB) Results %
Gravimetric (NOB) Required ☐	Color White Texture Gr	Morphology ___ Extinction ___	___ Chrysotile	___ Cellulose	100 Mineral Filler	___ Organic
Recommended ☐	Homogenity	RI ∥ ___ RI ⊥ ___	___ Amosite	___ Fiberglass	___ Organic Binders	___ Residue
Gravimetric PREP ☐	# of Layers 1 Asbestos ☐ ☒	DS Color ___ Color,Pleo ___	___ Other	___ Other	___ Vermiculite	___ Carbonate
Metric (NOB) PLM ☐	Color of Layer ___ Detected Yes No	Biref ___ Sign ___			___ Other	___ Other
Metric (NOB) TEM ☐	Comments:			Q.C. ☐		___ Asbestos
POINT COUNT RESULTS ON THE BACK	Method: ☐ ELAP + EPA¹ ☐ ELAP ☐ EPA¹ ☐ OTHER	SCANNING OPTION: ELAP (P.C.) & EPA¹ First 4 preps. Asbestos = 0				

Field No. 70	Stereoscopic Exam	PLM Optical Properties	Asbestos Results PLM %	Other Fibrous %	Non Fibrous %	Gravimetric (NOB) Results %
Gravimetric (NOB) Required ☐	Color Brown Texture Gr	Morphology ___ Extinction ___	___ Chrysotile	TR Cellulose	100 Mineral Filler	___ Organic
Recommended ☐	Homogenity	RI ∥ ___ RI ⊥ ___	___ Amosite	___ Fiberglass	___ Organic Binders	___ Residue
Gravimetric PREP ☐	# of Layers 1 Asbestos ☐ ☒	DS Color ___ Color,Pleo ___	___ Other	___ Other	___ Vermiculite	___ Carbonate
Metric (NOB) PLM ☐	Color of Layer ___ Detected Yes No	Biref ___ Sign ___			___ Other	___ Other
Metric (NOB) TEM ☐	Comments:			Q.C. ☐ YReyes		___ Asbestos
POINT COUNT RESULTS ON THE BACK	Method: ☐ ELAP + EPA¹ ☐ ELAP ☐ EPA¹ ☐ OTHER	SCANNING OPTION: ELAP (P.C.) & EPA¹ First 4 preps. Asbestos = 0				

POINT COUNT

1



Asbestos Points =
Non-Asbestos Points =

TOTAL POINTS =

Asbestos % =

2



Asbestos Points =
Non-Asbestos Points =

TOTAL POINTS =

Asbestos % =

3



Asbestos Points =
Non-Asbestos Points =

TOTAL POINTS =

Asbestos % =

4



Asbestos Points =
Non-Asbestos Points =

TOTAL POINTS =

Asbestos % =

Legend: **A** = ASBESTOS

% ASBESTOS = (AP x 100%) / TP Where : **AP** = Total # of Specific Asbestos Points; **TP** = Total # of Non empty Points

RI = REFRACTIVE INDEX
L = LOW **M** = MEDIUM **H** = HIGH
BIREF = BIREFRINGENCE

P = PARALLEL **O** = OBLIQUE
G = GRANULAR
CL = CLEAR **B** = BLUE

NF = NON-FRIABLE
F = FRIABLE
P.C. = Point Count

EPA[1] : For Friable Materials we use Method 600 / M4 - 82 - 020 and 600 / R - 93/116
For Non Friable + Layer Materials we use Method 600 / R - 93/116

C ASSOCIATES INC - NEW YORK BULK A STOS ANALYSIS SHEET

104 East 25th Street, 10th Floor · New York, NY 10010 · Phone (212) 353 - 6280, FAX (212) 353 - 3599 or 8306

NVLAP 101187
ELAP 10878
Microscope OLYP BH-2

Client / Project TURNER/ET/KINGSBR. DEARMURY / 29 West KINGSBR. Project No. 18175

Analysis Date 8/7/00 Analyst YReep. Batch No. 18175

Field No. 71

Stereoscopic Exam: Color White; Texture Gr; Homogenity Y; # of Layers —; Asbestos ☐ ☒; Color of Layer —; Detected Yes No; Comments:

PLM Optical Properties: Morphology —; Extinction —; RI ⊥ —; RI ∥ —; DS Color —; Color,Pleo —; Biref —; Sign —

Asbestos Results PLM %: — Chrysotile; — Amosite; / Other

Other Fibrous %: — Cellulose; — Fiberglass; — Other

Non Fibrous %: 100 Mineral Filler; — Organic Binders; — Vermiculite; — Other

Gravimetric (NOB) Results %: — Organic; — Residue; — Carbonate; — Other; — Asbestos

Gravimetric (NOB) Required ☐; Recommended ☐; Gravimetric PREP ☐; Etinc (NOB) PLM ☐; Etinc (NOB) TEM ☐; POINT COUNT RESULTS ON THE BACK

Method: ☐ ELAP + EPA¹ ☐ ELAP ☐ EPA¹ ☐ OTHER ☐ SCANNING OPTION : ELAP (P.C.) & EPA¹ First 4 preps. Asbestos = 0

q.c. ☐

Field No. 72

Stereoscopic Exam: Color Brown; Texture Gr; Homogenity Y; # of Layers —; Asbestos ☐ ☒; Color of Layer —; Detected Yes No; Comments:

PLM Optical Properties: Morphology —; Extinction —; RI ⊥ —; RI ∥ —; DS Color —; Color,Pleo —; Biref —; Sign —

Asbestos Results PLM %: — Chrysotile; — Amosite; / Other

Other Fibrous %: Tr Cellulose; — Fiberglass; — Other

Non Fibrous %: 100 Mineral Filler; — Organic Binders; — Vermiculite; — Other

Gravimetric (NOB) Results %: — Organic; — Residue; — Carbonate; — Other; — Asbestos

Gravimetric (NOB) Required ☐; Recommended ☐; Gravimetric PREP ☐; Etinc (NOB) PLM ☐; Etinc (NOB) TEM ☐; POINT COUNT RESULTS ON THE BACK

Method: ☐ ELAP + EPA¹ ☐ ELAP ☐ EPA¹ ☐ OTHER ☐ SCANNING OPTION : ELAP (P.C.) & EPA¹ First 4 preps. Asbestos = 0

q.c. ☐

Field No. 73

Stereoscopic Exam: Color White; Texture Gr; Homogenity Y; # of Layers —; Asbestos ☐ ☒; Color of Layer —; Detected Yes No; Comments:

PLM Optical Properties: Morphology —; Extinction —; RI ⊥ —; RI ∥ —; DS Color —; Color,Pleo —; Biref —; Sign —

Asbestos Results PLM %: — Chrysotile; — Amosite; / Other

Other Fibrous %: — Cellulose; — Fiberglass; — Other

Non Fibrous %: 100 Mineral Filler; — Organic Binders; — Vermiculite; — Other

Gravimetric (NOB) Results %: — Organic; — Residue; — Carbonate; — Other; — Asbestos

Gravimetric (NOB) Required ☐; Recommended ☐; Gravimetric PREP ☐; Etinc (NOB) PLM ☐; Etinc (NOB) TEM ☐; POINT COUNT RESULTS ON THE BACK

Method: ☐ ELAP + EPA¹ ☐ ELAP ☐ EPA¹ ☐ OTHER ☐ SCANNING OPTION : ELAP (P.C.) & EPA¹ First 4 preps. Asbestos = 0

q.c. ☐

Field No. 74

Stereoscopic Exam: Color Brown; Texture Gr; Homogenity Y; # of Layers —; Asbestos ☐ ☒; Color of Layer —; Detected Yes No; Comments:

PLM Optical Properties: Morphology —; Extinction —; RI ⊥ —; RI ∥ —; DS Color —; Color,Pleo —; Biref —; Sign —

Asbestos Results PLM %: — Chrysotile; — Amosite; / Other

Other Fibrous %: Tr Cellulose; — Fiberglass; — Other

Non Fibrous %: 100 Mineral Filler; — Organic Binders; — Vermiculite; — Other

Gravimetric (NOB) Results %: — Organic; — Residue; — Carbonate; — Other; — Asbestos

Gravimetric (NOB) Required ☐; Recommended ☐; Gravimetric PREP ☐; Etinc (NOB) PLM ☐; Etinc (NOB) TEM ☐; POINT COUNT RESULTS ON THE BACK

Method: ☐ ELAP + EPA¹ ☐ ELAP ☐ EPA¹ ☐ OTHER ☐ SCANNING OPTION : ELAP (P.C.) & EPA¹ First 4 preps. Asbestos = 0

q.c. ☐

POINT COUNT

1



Asbestos Points =
Non-Asbestos Points =

TOTAL POINTS =

Asbestos % =

2



Asbestos Points =
Non-Asbestos Points =

TOTAL POINTS =

Asbestos % =

3



Asbestos Points =
Non-Asbestos Points =

TOTAL POINTS =

Asbestos % =

4



Asbestos Points =
Non-Asbestos Points =

TOTAL POINTS =

Asbestos % =

Legend: **A** = ASBESTOS

% ASBESTOS = (AP x 100%) / TP

Where : **AP** = Total # of Specific Asbestos Points; **TP** = Total # of Non empty Points

RI = REFRACTIVE INDEX
L = LOW **M** = MEDIUM **H** = HIGH
BIREF = BIREFRINGENCE

P = PARALLEL **O** = OBLIQUE
G = GRANULAR
CL = CLEAR **B** = BLUE

NF = NON-FRIABLE
F = FRIABLE
P.C. = Point Count

EPA[1] : For Friable Materials we use Method 600 / M4 - 82 - 020 and 600 / R - 93/116
For Non Friable + Layer Materials we use Method 600 / R - 93/116

C ASSOCIATES INC - NEW YORK BULK A.. .STOS ANALYSIS SHEET

104 East 25th Street, 10th Floor · New York, NY 10010 · Phone (212) 353 - 8280, FAX (212) 353 - 3599 or 8306

NVLAP 101187
ELAP 10878
Microscope OLYP BH-2

Client / Project TURNER/ET/KINGSBR. DEARMURY / 29WEST KINGSBR. P.C. Project No. 18175

Analysis Date 8/7/00 Analyst Meyer. Batch No. 18175

Field No. 75	Stereoscopic Exam	PLM Optical Properties	Asbestos Results PLM %	Other Fibrous %	Non Fibrous %	Gravimetric (NOB) Results %
Gravimetric (NOB) Required ☐	Color White Texture Gr	Morphology ___ Extinction ___	___ Chrysotile	___ Cellulose	100 Mineral Filler	___ Organic
Recommended ☐	Homogenity ___	RI ⊥ ___ RI ∥ ___	___ Amosite	___ Fiberglass	___ Organic Binders	___ Residue
Gravimetric PREP ☐	# of Layers 1 Asbestos ☐ ☑	DS Color ___ Color,Pleo ___	___ Other	___ Other	___ Vermiculite	___ Carbonate
Retnc (NOB) PLM ☐	Color of Layer ___ Detected Yes No	Biref ___ Sign ___			___ Other	___ Other
Retnc (NOB) TEM ☐	Comments:			Q.C. ☐		___ Asbestos
POINT COUNT RESULTS ON THE BACK	Method: ☐ ELAP + EPA¹ ☐ ELAP ☐ EPA¹ ☐ OTHER ☑ SCANNING OPTION : ELAP (P.C.) & EPA¹	First 4 preps. Asbestos = 0				

Field No. 76	Stereoscopic Exam	PLM Optical Properties	Asbestos Results PLM %	Other Fibrous %	Non Fibrous %	Gravimetric (NOB) Results %
Gravimetric (NOB) Required ☐	Color Brown Texture Gr	Morphology ___ Extinction ___	___ Chrysotile	TR Cellulose	100 Mineral Filler	___ Organic
Recommended ☐	Homogenity ___	RI ⊥ ___ RI ∥ ___	___ Amosite	___ Fiberglass	___ Organic Binders	___ Residue
Gravimetric PREP ☐	# of Layers 1 Asbestos ☐ ☑	DS Color ___ Color,Pleo ___	___ Other	___ Other	___ Vermiculite	___ Carbonate
Retnc (NOB) PLM ☐	Color of Layer ___ Detected Yes No	Biref ___ Sign ___			___ Other	___ Other
Retnc (NOB) TEM ☐	Comments:			Q.C. ☐		___ Asbestos
POINT COUNT RESULTS ON THE BACK	Method: ☐ ELAP + EPA¹ ☐ ELAP ☐ EPA¹ ☐ OTHER ☑ SCANNING OPTION : ELAP (P.C.) & EPA¹	First 4 preps. Asbestos = 0				

Field No. 77	Stereoscopic Exam	PLM Optical Properties	Asbestos Results PLM %	Other Fibrous %	Non Fibrous %	Gravimetric (NOB) Results %
Gravimetric (NOB) Required ☐	Color White Texture Gr	Morphology ___ Extinction ___	___ Chrysotile	___ Cellulose	100 Mineral Filler	___ Organic
Recommended ☐	Homogenity ___	RI ⊥ ___ RI ∥ ___	___ Amosite	___ Fiberglass	___ Organic Binders	___ Residue
Gravimetric PREP ☐	# of Layers 1 Asbestos ☐ ☑	DS Color ___ Color,Pleo ___	___ Other	___ Other	___ Vermiculite	___ Carbonate
Retnc (NOB) PLM ☐	Color of Layer ___ Detected Yes No	Biref ___ Sign ___			___ Other	___ Other
Retnc (NOB) TEM ☐	Comments:			Q.C. ☐		___ Asbestos
POINT COUNT RESULTS ON THE BACK	Method: ☐ ELAP + EPA¹ ☐ ELAP ☐ EPA¹ ☐ OTHER ☑ SCANNING OPTION : ELAP (P.C.) & EPA¹	First 4 preps. Asbestos = 0				

Field No. 78	Stereoscopic Exam	PLM Optical Properties	Asbestos Results PLM %	Other Fibrous %	Non Fibrous %	Gravimetric (NOB) Results %
Gravimetric (NOB) Required ☐	Color Brown Texture Gr	Morphology ___ Extinction ___	___ Chrysotile	TR Cellulose	100 Mineral Filler	___ Organic
Recommended ☐	Homogenity ___	RI ⊥ ___ RI ∥ ___	___ Amosite	___ Fiberglass	___ Organic Binders	___ Residue
Gravimetric PREP ☐	# of Layers 1 Asbestos ☐ ☑	DS Color ___ Color,Pleo ___	___ Other	___ Other	___ Vermiculite	___ Carbonate
Retnc (NOB) PLM ☐	Color of Layer ___ Detected Yes No	Biref ___ Sign ___			___ Other	___ Other
Retnc (NOB) TEM ☐	Comments:			Q.C. ☐		___ Asbestos
POINT COUNT RESULTS ON THE BACK	Method: ☐ ELAP + EPA¹ ☐ ELAP ☐ EPA¹ ☐ OTHER ☑ SCANNING OPTION : ELAP (P.C.) & EPA¹	First 4 preps. Asbestos = 0				

POINT COUNT

1



Asbestos Points =
Non-Asbestos Points =

TOTAL POINTS =

Asbestos % =

2



Asbestos Points =
Non-Asbestos Points =

TOTAL POINTS =

Asbestos % =

3



Asbestos Points =
Non-Asbestos Points =

TOTAL POINTS =

Asbestos % =

4



Asbestos Points =
Non-Asbestos Points =

TOTAL POINTS =

Asbestos % =

Legend: **A** = ASBESTOS

% ASBESTOS = (AP x 100%) / TP

Where : **AP** = Total # of Specific Asbestos Points; **TP** = Total # of Non empty Points

RI = REFRACTIVE INDEX
L = LOW **M** = MEDIUM **H** = HIGH
BIREF = BIREFRINGENCE

P = PARALLEL **O** = OBLIQUE
G = GRANULAR
CL = CLEAR **B** = BLUE

NF = NON-FRIABLE
F = FRIABLE
P.C. = Point Count

EPA[1] : For Friable Materials we use Method 600 / M4 - 82 - 020 and 600 / R - 93/116
For Non Friable + Layer Materials we use Method 600 / R - 93/116

A C ASSOCIATES INC - NEW YORK BULK AS STOS ANALYSIS SHEET

104 East 25th Street, 10th Floor · New York, NY 10010 · Phone (212) 353 - 8280, FAX (212) 353 - 3599 or 8306

NVLAP 101187
ELAP 10878

Microscope OLYP BH-2

Client / Project TURNER/ET/KINGSBR. DGEARMURY / 29 west KINGSBR. P.C. Project No. 18175

Analysis Date 8/7/00 Analyst YReye. Batch No. 18175

Field No. 79

Gravimetric (NOB) Required ☐ Recommended ☐ Gravimetric PREP ☐ Metric (NOB) PLM ☐ Metric (NOB) TEM ☐ POINT COUNT RESULTS ON THE BACK

Stereoscopic Exam
Color White Texture Gr
Homogenity —
# of Layers 1 Asbestos ☐ ☑
Color of Layer — Detected Yes No

PLM Optical Properties
Morphology — Extinction —
RI ∥ — RI ⊥ —
DS Color — Color,Pleo —
Biref — Sign —

Asbestos Results PLM %
— Chrysotile
— Amosite
— Other

Other Fibrous %
— Cellulose
— Fiberglass
— Other

Non Fibrous %
10 Mineral Filler
— Organic Binders
— Vermiculite
— Other

Gravimetric (NOB) Results %
— Organic
— Residue
— Carbonate
— Other
— Asbestos

Comments:

Method: ☐ ELAP + EPA¹ ☐ ELAP ☐ EPA¹ ☐ OTHER ☑ SCANNING OPTION: ELAP (P.C.) & EPA¹ First 4 preps. Asbestos = 0

Q.C. ☐

Field No. 80

Gravimetric (NOB) Required ☐ Recommended ☐ Gravimetric PREP ☐ Metric (NOB) PLM ☐ Metric (NOB) TEM ☐ POINT COUNT RESULTS ON THE BACK

Stereoscopic Exam
Color Brown Texture Gr
Homogenity —
# of Layers 1 Asbestos ☐ ☑
Color of Layer — Detected Yes No

PLM Optical Properties
Morphology — Extinction —
RI ∥ — RI ⊥ —
DS Color — Color,Pleo —
Biref — Sign —

Asbestos Results PLM %
— Chrysotile
— Amosite
— Other

Other Fibrous %
Tr Cellulose
— Fiberglass
— Other

Non Fibrous %
100 Mineral Filler
— Organic Binders
— Vermiculite
— Other

Gravimetric (NOB) Results %
— Organic
— Residue
— Carbonate
— Other
— Asbestos

Comments:

Method: ☐ ELAP + EPA¹ ☐ ELAP ☐ EPA¹ ☐ OTHER ☑ SCANNING OPTION: ELAP (P.C.) & EPA¹ First 4 preps. Asbestos = 0

Q.C. ☐

Field No. 81

Gravimetric (NOB) Required ☐ Recommended ☐ Gravimetric PREP ☐ Metric (NOB) PLM ☐ Metric (NOB) TEM ☐ POINT COUNT RESULTS ON THE BACK

Stereoscopic Exam
Color White Texture Gr
Homogenity —
# of Layers 1 Asbestos ☐ ☑
Color of Layer — Detected Yes No

PLM Optical Properties
Morphology — Extinction —
RI ∥ — RI ⊥ —
DS Color — Color,Pleo —
Biref — Sign —

Asbestos Results PLM %
— Chrysotile
— Amosite
— Other

Other Fibrous %
— Cellulose
— Fiberglass
— Other

Non Fibrous %
100 Mineral Filler
— Organic Binders
— Vermiculite
— Other

Gravimetric (NOB) Results %
— Organic
— Residue
— Carbonate
— Other
— Asbestos

Comments:

Method: ☐ ELAP + EPA¹ ☐ ELAP ☐ EPA¹ ☐ OTHER ☑ SCANNING OPTION: ELAP (P.C.) & EPA¹ First 4 preps. Asbestos = 0

Q.C. ☑ YReye.

Field No. 82

Gravimetric (NOB) Required ☐ Recommended ☐ Gravimetric PREP ☐ Metric (NOB) PLM ☐ Metric (NOB) TEM ☐ POINT COUNT RESULTS ON THE BACK

Stereoscopic Exam
Color Brown Texture Gr
Homogenity —
# of Layers 1 Asbestos ☐ ☑
Color of Layer — Detected Yes No

PLM Optical Properties
Morphology — Extinction —
RI ∥ — RI ⊥ —
DS Color — Color,Pleo —
Biref — Sign —

Asbestos Results PLM %
— Chrysotile
— Amosite
— Other

Other Fibrous %
Tr Cellulose
— Fiberglass
— Other

Non Fibrous %
100 Mineral Filler
— Organic Binders
— Vermiculite
— Other

Gravimetric (NOB) Results %
— Organic
— Residue
— Carbonate
— Other
— Asbestos

Comments:

Method: ☐ ELAP + EPA¹ ☐ ELAP ☐ EPA¹ ☐ OTHER ☑ SCANNING OPTION: ELAP (P.C.) & EPA¹ First 4 preps. Asbestos = 0

Q.C. ☐

POINT COUNT

1



Asbestos Points =
Non-Asbestos Points =

TOTAL POINTS =

Asbestos % =

2



Asbestos Points =
Non-Asbestos Points =

TOTAL POINTS =

Asbestos % =

3



Asbestos Points =
Non-Asbestos Points =

TOTAL POINTS =

Asbestos % =

4



Asbestos Points =
Non-Asbestos Points =

TOTAL POINTS =

Asbestos % =

Legend: **A** = ASBESTOS

% ASBESTOS = (AP x 100%) / TP Where : **AP** = Total # of Specific Asbestos Points; **TP** = Total # of Non empty Points

RI = REFRACTIVE INDEX
L = LOW **M** = MEDIUM **H** = HIGH
BIREF = BIREFRINGENCE

P = PARALLEL **O** = OBLIQUE
G = GRANULAR
CL = CLEAR **B** = BLUE

NF = NON-FRIABLE
F = FRIABLE
P.C. = Point Count

EPA[1] : For Friable Materials we use Method 600 / M4 - 82 - 020 and 600 / R - 93/116
For Non Friable + Layer Materials we use Method 600 / R - 93/116

C ASSOCIATES INC - NEW YORK BULK A..STOS ANALYSIS SHEET

104 East 25th Street, 10th Floor · New York, NY 10010 · Phone (212) 353 - 8280, FAX (212) 353 - 3599 or 8306

NVLAP 101187
ELAP 10879

Microscope OLYP BH-2

Client / Project TURNER/ET/KINGSBR. DEARMURY / 29WEST KINGSBR. D.E.2 Project No. 18175

Analysis Date 8/7/00 Analyst YReyes Batch No. 18175

Field No. 83	Stereoscopic Exam	PLM Optical Properties	Asbestos Results PLM %	Other Fibrous %	Non Fibrous %	Gravimetric (NOB) Results %
Gravimetric (NOB) Required ☐	Color Brown Texture Gr	Morphology ___ Extinction ___	___ Chrysotile	___ Cellulose	100 Mineral Filler	___ Organic
Recommended ☐	Homogenity M	RI ∥ ___ RI ⊥ ___	___ Amosite	___ Fiberglass	___ Organic Binders	___ Residue
Gravimetric PREP ☐	# of Layers 1 Asbestos ☐ ☒	DS Color ___ Color,Pleo ___	___ Other	___ Other	___ Vermiculite	___ Carbonate
Metric (NOB) PLM ☐	Color of Layer ___ Detected Yes No	Biref ___ Sign ___			___ Other	___ Other
Metric (NOB) TEM ☐	Comments:			Q.C. ☐		___ Asbestos
POINT COUNT RESULTS ON THE BACK	Method: ☐ ELAP + EPA¹ ☐ ELAP ☐ EPA¹ ☐ OTHER ☐ SCANNING OPTION: ELAP (P.C.) & EPA¹	First 4 preps. Asbestos = 0				

Field No. 84	Stereoscopic Exam	PLM Optical Properties	Asbestos Results PLM %	Other Fibrous %	Non Fibrous %	Gravimetric (NOB) Results %
Gravimetric (NOB) Required ☐	Color Brown Texture Gr	Morphology ___ Extinction ___	___ Chrysotile	___ Cellulose	100 Mineral Filler	___ Organic
Recommended ☐	Homogenity M	RI ∥ ___ RI ⊥ ___	___ Amosite	___ Fiberglass	___ Organic Binders	___ Residue
Gravimetric PREP ☐	# of Layers 1 Asbestos ☐ ☒	DS Color ___ Color,Pleo ___	___ Other	___ Other	___ Vermiculite	___ Carbonate
Metric (NOB) PLM ☐	Color of Layer ___ Detected Yes No	Biref ___ Sign ___			___ Other	___ Other
Metric (NOB) TEM ☐	Comments:			Q.C. ☐		___ Asbestos
POINT COUNT RESULTS ON THE BACK	Method: ☐ ELAP + EPA¹ ☐ ELAP ☐ EPA¹ ☐ OTHER ☐ SCANNING OPTION: ELAP (P.C.) & EPA¹	First 4 preps. Asbestos = 0				

Field No. 85	Stereoscopic Exam	PLM Optical Properties	Asbestos Results PLM %	Other Fibrous %	Non Fibrous %	Gravimetric (NOB) Results %
Gravimetric (NOB) Required ☐	Color Brown Texture Gr	Morphology ___ Extinction ___	___ Chrysotile	___ Cellulose	100 Mineral Filler	___ Organic
Recommended ☐	Homogenity M	RI ∥ ___ RI ⊥ ___	___ Amosite	___ Fiberglass	___ Organic Binders	___ Residue
Gravimetric PREP ☐	# of Layers 1 Asbestos ☐ ☒	DS Color ___ Color,Pleo ___	___ Other	___ Other	___ Vermiculite	___ Carbonate
Metric (NOB) PLM ☐	Color of Layer ___ Detected Yes No	Biref ___ Sign ___			___ Other	___ Other
Metric (NOB) TEM ☐	Comments:			Q.C. ☐		___ Asbestos
POINT COUNT RESULTS ON THE BACK	Method: ☐ ELAP + EPA¹ ☐ ELAP ☐ EPA¹ ☐ OTHER ☐ SCANNING OPTION: ELAP (P.C.) & EPA¹	First 4 preps. Asbestos = 0				

Field No. 86	Stereoscopic Exam	PLM Optical Properties	Asbestos Results PLM %	Other Fibrous %	Non Fibrous %	Gravimetric (NOB) Results %
Gravimetric (NOB) Required ☐	Color White Texture Gr	Morphology ___ Extinction ___	___ Chrysotile	___ Cellulose	98 Mineral Filler	___ Organic
Recommended ☐	Homogenity M	RI ∥ ___ RI ⊥ ___	___ Amosite	___ Fiberglass	___ Organic Binders	___ Residue
Gravimetric PREP ☐	# of Layers 1 Asbestos ☐ ☒	DS Color ___ Color,Pleo ___	___ Other	___ Other	___ Vermiculite	___ Carbonate
Metric (NOB) PLM ☐	Color of Layer ___ Detected Yes No	Biref ___ Sign ___			2 Other Talc	___ Other
Metric (NOB) TEM ☐	Comments:			Q.C. ☐		___ Asbestos
POINT COUNT RESULTS ON THE BACK	Method: ☐ ELAP + EPA¹ ☐ ELAP ☐ EPA¹ ☐ OTHER ☐ SCANNING OPTION: ELAP (P.C.) & EPA¹	First 4 preps. Asbestos = 0				

POINT COUNT

1



Asbestos Points =
Non-Asbestos Points =

TOTAL POINTS =

Asbestos % =

2



Asbestos Points =
Non-Asbestos Points =

TOTAL POINTS =

Asbestos % =

3



Asbestos Points =
Non-Asbestos Points =

TOTAL POINTS =

Asbestos % =

4



Asbestos Points =
Non-Asbestos Points =

TOTAL POINTS =

Asbestos % =

Legend: **A** = ASBESTOS

% ASBESTOS = (AP x 100%) / TP Where : **AP** = Total # of Specific Asbestos Points; **TP** = Total # of Non empty Points

RI = REFRACTIVE INDEX
L = LOW **M** = MEDIUM **H** = HIGH
BIREF = BIREFRINGENCE

P = PARALLEL **O** = OBLIQUE
G = GRANULAR
CL = CLEAR **B** = BLUE

NF = NON-FRIABLE
F = FRIABLE
P.C. = Point Count

EPA[1] : For Friable Materials we use Method 600 / M4 - 82 - 020 and 600 / R - 93/116
For Non Friable + Layer Materials we use Method 600 / R - 93/116

; ASSOCIATES INC - NEW YORK BULK A… STOS ANALYSIS SHEET

104 East 25th Street, 10th Floor · New York, NY 10010 · Phone (212) 353 - 8280, FAX (212) 353 - 3599 or 8306

NVLAP 101187
ELAP 10879

Microscope OLYP BH-2

Client / Project TURNER/ET/KingsBR.; DeARMORy / 29west KingsBR. D.C. Project No. 18175

Analysis Date 8/7/00 Analyst YReye. Batch No. 18175

Field No. 87

Stereoscopic Exam
Color Brown Texture Gr
Homogenity —
# of Layers 1 Asbestos ☐ ☒
Color of Layer — Detected Yes No
Comments:

PLM Optical Properties
Morphology — Extinction —
RI ∥ — RI ⊥ —
DS Color — Color,Pleo —
Biref — Sign —

Asbestos Results PLM %
— Chrysotile
— Amosite
— Other

Other Fibrous %
— Cellulose
— Fiberglass
— Other

Non Fibrous %
100 Mineral Filler
— Organic Binders
— Vermiculite
— Other

Gravimetric (NOB) Results %
— Organic
— Residue
— Carbonate
— Other
— Asbestos

Q.C. ☐

Gravimetric (NOB) Required ☐
Recommended ☐
Gravimetric PREP ☐
Etnc (NOB) PLM ☐
Etnc (NOB) TEM ☐
POINT COUNT RESULTS ON THE BACK

Method: ☐ ELAP + EPA¹ ☐ ELAP ☐ EPA¹ ☐ OTHER ☐ SCANNING OPTION : ELAP (P.C.) & EPA¹ First 4 preps. Asbestos = 0

Field No. 88

Stereoscopic Exam
Color White Texture Gr
Homogenity —
# of Layers 1 Asbestos ☐ ☒
Color of Layer — Detected Yes No
Comments:

PLM Optical Properties
Morphology — Extinction —
RI ∥ — RI ⊥ —
DS Color — Color,Pleo —
Biref — Sign —

Asbestos Results PLM %
— Chrysotile
— Amosite
— Other

Other Fibrous %
— Cellulose
— Fiberglass
— Other

Non Fibrous %
100 Mineral Filler
— Organic Binders
— Vermiculite
— Other

Gravimetric (NOB) Results %
— Organic
— Residue
— Carbonate
— Other
— Asbestos

Q.C. ☐

Gravimetric (NOB) Required ☐
Recommended ☐
Gravimetric PREP ☐
Etnc (NOB) PLM ☐
Etnc (NOB) TEM ☐
POINT COUNT RESULTS ON THE BACK

Method: ☐ ELAP + EPA¹ ☐ ELAP ☐ EPA¹ ☐ OTHER ☐ SCANNING OPTION : ELAP (P.C.) & EPA¹ First 4 preps. Asbestos = 0

Field No. 89

Stereoscopic Exam
Color Brown Texture Gr
Homogenity —
# of Layers 1 Asbestos ☐ ☒
Color of Layer — Detected Yes No
Comments:

PLM Optical Properties
Morphology — Extinction —
RI ∥ — RI ⊥ —
DS Color — Color,Pleo —
Biref — Sign —

Asbestos Results PLM %
— Chrysotile
— Amosite
— Other

Other Fibrous %
5% Cellulose
— Fiberglass
— Other

Non Fibrous %
100 Mineral Filler
— Organic Binders
— Vermiculite
— Other

Gravimetric (NOB) Results %
— Organic
— Residue
— Carbonate
— Other
— Asbestos

Q.C. ☐

Gravimetric (NOB) Required ☐
Recommended ☐
Gravimetric PREP ☐
Etnc (NOB) PLM ☐
Etnc (NOB) TEM ☐
POINT COUNT RESULTS ON THE BACK

Method: ☐ ELAP + EPA¹ ☐ ELAP ☐ EPA¹ ☐ OTHER ☐ SCANNING OPTION : ELAP (P.C.) & EPA¹ First 4 preps. Asbestos = 0

Field No. 90

Stereoscopic Exam
Color White Texture Gr
Homogenity —
# of Layers 1 Asbestos ☐ ☒
Color of Layer — Detected Yes No
Comments:

PLM Optical Properties
Morphology — Extinction —
RI ∥ — RI ⊥ —
DS Color — Color,Pleo —
Biref — Sign —

Asbestos Results PLM %
— Chrysotile
— Amosite
— Other

Other Fibrous %
— Cellulose
— Fiberglass
— Other

Non Fibrous %
100 Mineral Filler
— Organic Binders
— Vermiculite
— Other

Gravimetric (NOB) Results %
— Organic
— Residue
— Carbonate
— Other
— Asbestos

Q.C. ☑ YReye

Gravimetric (NOB) Required ☐
Recommended ☐
Gravimetric PREP ☐
Etnc (NOB) PLM ☐
Etnc (NOB) TEM ☐
POINT COUNT RESULTS ON THE BACK

Method: ☐ ELAP + EPA¹ ☐ ELAP ☐ EPA¹ ☐ OTHER ☐ SCANNING OPTION : ELAP (P.C.) & EPA¹ First 4 preps. Asbestos = 0

POINT COUNT

1



Asbestos Points =
Non-Asbestos Points =

TOTAL POINTS =

Asbestos % =

2



Asbestos Points =
Non-Asbestos Points =

TOTAL POINTS =

Asbestos % =

3



Asbestos Points =
Non-Asbestos Points =

TOTAL POINTS =

Asbestos % =

4



Asbestos Points =
Non-Asbestos Points =

TOTAL POINTS =

Asbestos % =

Legend: **A** = ASBESTOS

% ASBESTOS = (AP x 100%) / TP Where : **AP** = Total # of Specific Asbestos Points; **TP** = Total # of Non empty Points

RI = REFRACTIVE INDEX
L = LOW **M** = MEDIUM **H** = HIGH
BIREF = BIREFRINGENCE

P = PARALLEL **O** = OBLIQUE
G = GRANULAR
CL = CLEAR **B** = BLUE

NF = NON-FRIABLE
F = FRIABLE
P.C. = Point Count

EPA[1] : For Friable Materials we use Method 600 / M4 - 82 - 020 and 600 / R - 93/116
For Non Friable + Laver Materials we use Method 600 / R - 93/116

C ASSOCIATES INC - NEW YORK BULK ... STOS ANALYSIS SHEET

104 East 25th Street, 10th Floor · New York, NY 10010 · Phone (212) 353 - 8280, FAX (212) 353 - 3599 or 8306

NVLAP 101187
ELAP 10679

Microscope OLYP BH-2

Client / Project TURNER/ET / KINGSBR. DGEARMURY / 29WEST KINGSBR. DGE Project No. 18175

Analysis Date 8/7/00 Analyst 4 Reys. Batch No. 18175

Field No. 91	Stereoscopic Exam	PLM Optical Properties	Asbestos Results PLM %	Other Fibrous %	Non Fibrous %	Gravimetric (NOB) Results %
Gravimetric (NOB) Required ☐	Color Brown Texture Gr	Morphology ___ Extinction ___	___ Chrysotile	___ Cellulose	100 Mineral Filler	___ Organic
Recommended ☐	Homogenity ___	RI ∥ ___ RI ⊥ ___	___ Amosite	___ Fiberglass	___ Organic Binders	___ Residue
Gravimetric PREP ☐	# of Layers 4 Asbestos ☐ ☑	DS Color ___ Color,Pleo ___	___ Other	___ Other	___ Vermiculite	___ Carbonate
Gravimetric (NOB) PLM ☐	Color of Layer ___ Detected Yes No	Biref ___ Sign ___			___ Other	___ Other
Gravimetric (NOB) TEM ☐	Comments:			Q.C. ☐		___ Asbestos
POINT COUNT RESULTS ON THE BACK	Method: ☐ ELAP + EPA¹ ☐ ELAP ☐ EPA¹ ☐ OTHER ☑ SCANNING OPTION : ELAP (P.C.) & EPA¹	First 4 preps. Asbestos = 0				

Field No. 92	Stereoscopic Exam	PLM Optical Properties	Asbestos Results PLM %	Other Fibrous %	Non Fibrous %	Gravimetric (NOB) Results %
Gravimetric (NOB) Required ☐	Color White Texture Gr	Morphology ___ Extinction ___	___ Chrysotile	___ Cellulose	100 Mineral Filler	___ Organic
Recommended ☐	Homogenity ___	RI ∥ ___ RI ⊥ ___	___ Amosite	___ Fiberglass	___ Organic Binders	___ Residue
Gravimetric PREP ☐	# of Layers 4 Asbestos ☐ ☑	DS Color ___ Color,Pleo ___	___ Other	___ Other	___ Vermiculite	___ Carbonate
Gravimetric (NOB) PLM ☐	Color of Layer ___ Detected Yes No	Biref ___ Sign ___			___ Other	___ Other
Gravimetric (NOB) TEM ☐	Comments:			Q.C. ☐		___ Asbestos
POINT COUNT RESULTS ON THE BACK	Method: ☐ ELAP + EPA¹ ☐ ELAP ☐ EPA¹ ☐ OTHER ☑ SCANNING OPTION : ELAP (P.C.) & EPA¹	First 4 preps. Asbestos = 0				

Field No. 93	Stereoscopic Exam	PLM Optical Properties	Asbestos Results PLM %	Other Fibrous %	Non Fibrous %	Gravimetric (NOB) Results %
Gravimetric (NOB) Required ☐	Color Brown Texture Gr	Morphology ___ Extinction ___	___ Chrysotile	5% Cellulose	100 Mineral Filler	___ Organic
Recommended ☐	Homogenity ___	RI ∥ ___ RI ⊥ ___	___ Amosite	___ Fiberglass	___ Organic Binders	___ Residue
Gravimetric PREP ☐	# of Layers 4 Asbestos ☐ ☑	DS Color ___ Color,Pleo ___	___ Other	___ Other	___ Vermiculite	___ Carbonate
Gravimetric (NOB) PLM ☐	Color of Layer ___ Detected Yes No	Biref ___ Sign ___			___ Other	___ Other
Gravimetric (NOB) TEM ☐	Comments:			Q.C. ☐		___ Asbestos
POINT COUNT RESULTS ON THE BACK	Method: ☐ ELAP + EPA¹ ☐ ELAP ☐ EPA¹ ☐ OTHER ☐ SCANNING OPTION : ELAP (P.C.) & EPA¹	First 4 preps. Asbestos = 0				

Field No. 94	Stereoscopic Exam	PLM Optical Properties	Asbestos Results PLM %	Other Fibrous %	Non Fibrous %	Gravimetric (NOB) Results %
Gravimetric (NOB) Required ☐	Color White Texture Gr	Morphology ___ Extinction ___	___ Chrysotile	___ Cellulose	100 Mineral Filler	___ Organic
Recommended ☐	Homogenity ___	RI ∥ ___ RI ⊥ ___	___ Amosite	___ Fiberglass	___ Organic Binders	___ Residue
Gravimetric PREP ☐	# of Layers 4 Asbestos ☐ ☑	DS Color ___ Color,Pleo ___	___ Other	___ Other	___ Vermiculite	___ Carbonate
Gravimetric (NOB) PLM ☐	Color of Layer ___ Detected Yes No	Biref ___ Sign ___			___ Other	___ Other
Gravimetric (NOB) TEM ☐	Comments:			Q.C. ☐		___ Asbestos
POINT COUNT RESULTS ON THE BACK	Method: ☐ ELAP + EPA¹ ☐ ELAP ☐ EPA¹ ☐ OTHER ☐ SCANNING OPTION : ELAP (P.C.) & EPA¹	First 4 preps. Asbestos = 0				

POINT COUNT

1



Asbestos Points =
Non-Asbestos Points =

TOTAL POINTS =

Asbestos % =

2



Asbestos Points =
Non-Asbestos Points =

TOTAL POINTS =

Asbestos % =

3



Asbestos Points =
Non-Asbestos Points =

TOTAL POINTS =

Asbestos % =

4



Asbestos Points =
Non-Asbestos Points =

TOTAL POINTS =

Asbestos % =

Legend: **A** = ASBESTOS

% ASBESTOS = (AP x 100%) / TP Where : **AP** = Total # of Specific Asbestos Points; **TP** = Total # of Non empty Points

RI = REFRACTIVE INDEX
L = LOW **M** = MEDIUM **H** = HIGH
BIREF = BIREFRINGENCE

P = PARALLEL **O** = OBLIQUE
G = GRANULAR
CL = CLEAR **B** = BLUE

NF = NON-FRIABLE
F = FRIABLE
P.C. = Point Count

EPA[1] : For Friable Materials we use Method 600 / M4 - 82 - 020 and 600 / R - 93/116
For Non Friable + Layer Materials we use Method 600 / R - 93/116

C ASSOCIATES INC - NEW YORK BULK AS STOS ANALYSIS SHEET

104 East 25th Street, 10th Floor · New York, NY 10010 · Phone (212) 353 - 8280, FAX (212) 353 - 3599 or 8306

NVLAP 101187
ELAP 10878
Microscope OLYP BH-2

Client / Project TURNER/ET/KINGSBR. DGEARMURY / 29WEST KINGSBR. DGE Project No. 18175

Analysis Date 9/7/00 Analyst Upreyes Batch No. 18175

Field No. 95

Stereoscopic Exam	PLM Optical Properties	Asbestos Results PLM %	Other Fibrous %	Non Fibrous %	Gravimetric (NOB) Results %
Color Brown Texture G	Morphology ___ Extinction ___	___ Chrysotile	10 Cellulose	100 Mineral Filler	___ Organic
Homogenity	RI ∥ ___ RI ⊥ ___	___ Amosite	___ Fiberglass	___ Organic Binders	___ Residue
# of Layers 2 Asbestos ☐ ☑	DS Color ___ Color,Pleo ___	___ Other	___ Other	___ Vermiculite	___ Carbonate
Color of Layer ___ Detected Yes No	Biref ___ Sign ___			___ Other	___ Other
Comments:			q.c. ☐		___ Asbestos

Method: ☐ ELAP + EPA¹ ☐ ELAP ☐ EPA¹ ☐ OTHER ☑ SCANNING OPTION: ELAP (P.C.) & EPA¹ First 4 preps. Asbestos = 0

POINT COUNT RESULTS ON THE BACK

Field No. 96

Stereoscopic Exam	PLM Optical Properties	Asbestos Results PLM %	Other Fibrous %	Non Fibrous %	Gravimetric (NOB) Results %
Color Grey Texture NF	Morphology ___ Extinction ___	___ Chrysotile	___ Cellulose	16 Mineral Filler	57.9 Organic
Homogenity	RI ∥ ___ RI ⊥ ___	___ Amosite	___ Fiberglass	84 Organic Binders	11.1 Residue
# of Layers 1 Asbestos ☐ ☑	DS Color ___ Color,Pleo ___	___ Other	___ Other	___ Vermiculite	31.0 Carbonate
Color of Layer ___ Detected Yes No	Biref ___ Sign ___			___ Other	___ Other
Comments:			q.c. ☐		0 Asbestos

Method: ☑ ELAP + EPA¹ ☐ ELAP ☐ EPA¹ ☐ OTHER ☑ SCANNING OPTION: ELAP (P.C.) & EPA¹ First 4 preps. Asbestos = 0

POINT COUNT RESULTS ON THE BACK

Field No. 97

Stereoscopic Exam	PLM Optical Properties	Asbestos Results PLM %	Other Fibrous %	Non Fibrous %	Gravimetric (NOB) Results %
Color Grey Texture NF	Morphology ___ Extinction ___	___ Chrysotile	___ Cellulose	16 Mineral Filler	62.0 Organic
Homogenity	RI ∥ ___ RI ⊥ ___	___ Amosite	___ Fiberglass	84 Organic Binders	13.1 Residue
# of Layers 1 Asbestos ☐ ☑	DS Color ___ Color,Pleo ___	___ Other	___ Other	___ Vermiculite	24.9 Carbonate
Color of Layer ___ Detected Yes No	Biref ___ Sign ___			___ Other	___ Other
Comments:			q.c. ☐		0 Asbestos

Method: ☑ ELAP + EPA¹ ☐ ELAP ☐ EPA¹ ☐ OTHER ☑ SCANNING OPTION: ELAP (P.C.) & EPA¹ First 4 preps. Asbestos = 0

POINT COUNT RESULTS ON THE BACK

Field No. 98

Stereoscopic Exam	PLM Optical Properties	Asbestos Results PLM %	Other Fibrous %	Non Fibrous %	Gravimetric (NOB) Results %
Color Grey Texture NF	Morphology ___ Extinction ___	___ Chrysotile	___ Cellulose	23 Mineral Filler	63.0 Organic
Homogenity	RI ∥ ___ RI ⊥ ___	___ Amosite	___ Fiberglass	77 Organic Binders	30.6 Residue
# of Layers 1 Asbestos ☐ ☑	DS Color ___ Color,Pleo ___	___ Other	___ Other	___ Vermiculite	6.4 Carbonate
Color of Layer ___ Detected Yes No	Biref ___ Sign ___			___ Other	___ Other
Comments:			q.c. ☐		0 Asbestos

Method: ☑ ELAP + EPA¹ ☐ ELAP ☐ EPA¹ ☐ OTHER ☐ SCANNING OPTION: ELAP (P.C.) & EPA¹ First 4 preps. Asbestos = 0

POINT COUNT RESULTS ON THE BACK

POINT COUNT

1



Asbestos Points =
Non-Asbestos Points =

TOTAL POINTS =

Asbestos % =

2



Asbestos Points =
Non-Asbestos Points =

TOTAL POINTS =

Asbestos % =

3



Asbestos Points =
Non-Asbestos Points =

TOTAL POINTS =

Asbestos % =

4



Asbestos Points =
Non-Asbestos Points =

TOTAL POINTS =

Asbestos % =

Legend: **A** = ASBESTOS

% ASBESTOS = (AP x 100%) / TP

Where : **AP** = Total # of Specific Asbestos Points; **TP** = Total # of Non empty Points

RI = REFRACTIVE INDEX
L = LOW **M** = MEDIUM **H** = HIGH
BIREF = BIREFRINGENCE

P = PARALLEL **O** = OBLIQUE
G = GRANULAR
CL = CLEAR **B** = BLUE

NF = NON-FRIABLE
F = FRIABLE
P.C. = Point Count

EPA[1] : For Friable Materials we use Method 600 / M4 - 82 - 020 and 600 / R - 93/116
For Non Friable + Layer Materials we use Method 600 / R - 93/116

C ASSOCIATES INC - NEW YORK BULK. STOS ANALYSIS SHEET

104 East 25th Street, 10th Floor · New York, NY 10010 · Phone (212) 353 - 8280, FAX (212) 353 - 3599 or 8306

NVLAP 101187
ELAP 10678
Microscope OLYP BH-2

Client / Project TURNER/ET/KINGSBR. DEARMURY / 29WEST KINGSBR. Project No. 18175

Analysis Date 8/7/00 Analyst URoye. Batch No. 18175

Field No. 99

Stereoscopic Exam: Color Grey; Texture NF; Homogenity 4; # of Layers 1; Asbestos ☐ ☐; Color of Layer —; Detected Yes No; Comments:

PLM Optical Properties: Morphology —; Extinction —; RI ∥ —; RI ⊥ —; DS Color —; Color,Pleo —; Biref —; Sign —

Asbestos Results PLM %: ___ Chrysotile; ___ Amosite; ___ Other

Other Fibrous %: ___ Cellulose; ___ Fiberglass; ___ Other

Non Fibrous %: 20 Mineral Filler; 80 Organic Binders; ___ Vermiculite; ___ Other

Gravimetric (NOB) Results %: 76.5 Organic; 22.9 Residue; 0.6 Carbonate; ___ Other; 0 Asbestos

Gravimetric (NOB) Required ☑; Recommended ☐; Gravimetric PREP ☑; Elnc (NOB) PLM ☑; Elnc (NOB) TEM ☐

Method: ☐ ELAP + EPA¹ ☐ ELAP ☐ EPA¹ ☐ OTHER ☑ SCANNING OPTION: ELAP (P.C.) & EPA¹ First 4 preps. Asbestos = 0

Q.C. ☐

POINT COUNT RESULTS ON THE BACK

Field No. 100

Stereoscopic Exam: Color Grey; Texture NF; Homogenity 4; # of Layers 1; Asbestos ☐ ☐; Color of Layer —; Detected Yes No; Comments:

PLM Optical Properties: Morphology —; Extinction —; RI ∥ —; RI ⊥ —; DS Color —; Color,Pleo —; Biref —; Sign —

Asbestos Results PLM %: ___ Chrysotile; ___ Amosite; ___ Other

Other Fibrous %: ___ Cellulose; ___ Fiberglass; ___ Other

Non Fibrous %: 17 Mineral Filler; 83 Organic Binders; ___ Vermiculite; ___ Other

Gravimetric (NOB) Results %: 79.9 Organic; 18.3 Residue; 1.8 Carbonate; ___ Other; 0 Asbestos

Gravimetric (NOB) Required ☑; Recommended ☐; Gravimetric PREP ☑; Elnc (NOB) PLM ☑; Elnc (NOB) TEM ☑

Method: ☑ ELAP + EPA¹ ☐ ELAP ☐ EPA¹ ☐ OTHER ☑ SCANNING OPTION: ELAP (P.C.) & EPA¹ First 4 preps. Asbestos = 0

Q.C. ☐

POINT COUNT RESULTS ON THE BACK

Field No. 101

Stereoscopic Exam: Color Black Texture NF; Homogenity 4; # of Layers 2; Asbestos ☐ ☐; Color of Layer —; Detected Yes No; Comments:

PLM Optical Properties: Morphology —; Extinction —; RI ∥ —; RI ⊥ —; DS Color —; Color,Pleo —; Biref —; Sign —

Asbestos Results PLM %: ___ Chrysotile; ___ Amosite; ___ Other

Other Fibrous %: ___ Cellulose; ___ Fiberglass; ___ Other

Non Fibrous %: 41 Mineral Filler; 59 Organic Binders; ___ Vermiculite; ___ Other

Gravimetric (NOB) Results %: 31.9 Organic; 67.1 Residue; 1.0 Carbonate; ___ Other; 0 Asbestos

Gravimetric (NOB) Required ☑; Recommended ☐; Gravimetric PREP ☑; Elnc (NOB) PLM ☑; Elnc (NOB) TEM ☑

Method: ☑ ELAP + EPA¹ ☐ ELAP ☐ EPA¹ ☐ OTHER ☑ SCANNING OPTION: ELAP (P.C.) & EPA¹ First 4 preps. Asbestos = 0

Q.C. ☐

POINT COUNT RESULTS ON THE BACK

Field No. 102

Stereoscopic Exam: Color Black Texture NF; Homogenity 4; # of Layers 2; Asbestos ☐ ☐; Color of Layer —; Detected Yes No; Comments:

PLM Optical Properties: Morphology —; Extinction —; RI ∥ —; RI ⊥ —; DS Color —; Color,Pleo —; Biref —; Sign —

Asbestos Results PLM %: ___ Chrysotile; ___ Amosite; ___ Other

Other Fibrous %: ___ Cellulose; ___ Fiberglass; ___ Other

Non Fibrous %: 40 Mineral Filler; 60 Organic Binders; ___ Vermiculite; ___ Other

Gravimetric (NOB) Results %: 52.8 Organic; 46.3 Residue; 1.1 Carbonate; ___ Other; 0 Asbestos

Gravimetric (NOB) Required ☑; Recommended ☐; Gravimetric PREP ☑; Elnc (NOB) PLM ☑; Elnc (NOB) TEM ☑

Method: ☑ ELAP + EPA¹ ☐ ELAP ☐ EPA¹ ☐ OTHER ☑ SCANNING OPTION: ELAP (P.C.) & EPA¹ First 4 preps. Asbestos = 0

Q.C. ☐

POINT COUNT RESULTS ON THE BACK

POINT COUNT

1



Asbestos Points =
Non-Asbestos Points =

TOTAL POINTS =

Asbestos % =

2



Asbestos Points =
Non-Asbestos Points =

TOTAL POINTS =

Asbestos % =

3



Asbestos Points =
Non-Asbestos Points =

TOTAL POINTS =

Asbestos % =

4



Asbestos Points =
Non-Asbestos Points =

TOTAL POINTS =

Asbestos % =

Legend: **A** = ASBESTOS

% ASBESTOS = (AP x 100%) / TP Where : **AP** = Total # of Specific Asbestos Points; **TP** = Total # of Non empty Points

RI = REFRACTIVE INDEX
L = LOW **M** = MEDIUM **H** = HIGH
BIREF = BIREFRINGENCE

P = PARALLEL **O** = OBLIQUE
G = GRANULAR
CL = CLEAR **B** = BLUE

NF = NON-FRIABLE
F = FRIABLE
P.C. = Point Count

EPA[1] : For Friable Materials we use Method 600 / M4 - 82 - 020 and 600 / R - 93/116
For Non Friable + Layer Materials we use Method 600 / R - 93/116

C ASSOCIATES INC - NEW YORK BULK ... STOS ANALYSIS SHEET

104 East 25th Street, 10th Floor · New York, NY 10010 · Phone (212) 353 - 8280, FAX (212) 353 - 3599 or 8306

NVLAP 101167
ELAP 10879
Microscope OLYP BH-2

Client / Project TURNER/ET/KINGSBR. DGEARMURY / 29WEST KINGSBR. DGE Project No. 18175

Analysis Date 2/7/00 Analyst Y Reye Batch No. 18175

Field No. 103	Stereoscopic Exam	PLM Optical Properties	Asbestos Results PLM %	Other Fibrous %	Non Fibrous %	Gravimetric (NOB) Results %
Gravimetric (NOB) Required ☑	Color Black Texture NF	Morphology ___ Extinction ___	___ Chrysotile	___ Cellulose	40 Mineral Filler	27.9 Organic
Recommended ☐	Homogenity 4	RI ∥ ___ RI ⊥ ___	___ Amosite	___ Fiberglass	60 Organic Binders	71.1 Residue
Gravimetric PREP ☑	# of Layers 1 Asbestos ☐ ☑	DS Color ___ Color,Pleo ___	___ Other	___ Other	___ Vermiculite	1.0 Carbonate
Metric (NOB) PLM ☑	Color of Layer ___ Detected Yes No	Biref ___ Sign ___			___ Other	___ Other
Metric (NOB) TEM ☑	Comments:			Q.C. ☐		0 Asbestos
POINT COUNT RESULTS ON THE BACK	Method: ☑ ELAP + EPA¹ ☐ ELAP ☐ EPA¹ ☐ OTHER ☑ SCANNING OPTION: ELAP (P.C.) & EPA¹ First 4 preps. Asbestos = 0					

Field No. 104	Stereoscopic Exam	PLM Optical Properties	Asbestos Results PLM %	Other Fibrous %	Non Fibrous %	Gravimetric (NOB) Results %
Gravimetric (NOB) Required ☑	Color Black Texture NF	Morphology ___ Extinction ___	___ Chrysotile	___ Cellulose	41 Mineral Filler	24.0 Organic
Recommended ☐	Homogenity 4	RI ∥ ___ RI ⊥ ___	___ Amosite	___ Fiberglass	59 Organic Binders	66.0 Residue
Gravimetric PREP ☑	# of Layers 1 Asbestos ☐ ☑	DS Color ___ Color,Pleo ___	___ Other	___ Other	___ Vermiculite	10.0 Carbonate
Metric (NOB) PLM ☑	Color of Layer ___ Detected Yes No	Biref ___ Sign ___			___ Other	___ Other
Metric (NOB) TEM ☑	Comments:			Q.C. ☐		0 Asbestos
POINT COUNT RESULTS ON THE BACK	Method: ☑ ELAP + EPA¹ ☐ ELAP ☐ EPA¹ ☐ OTHER ☑ SCANNING OPTION: ELAP (P.C.) & EPA¹ First 4 preps. Asbestos = 0					

Field No. 105	Stereoscopic Exam	PLM Optical Properties	Asbestos Results PLM %	Other Fibrous %	Non Fibrous %	Gravimetric (NOB) Results %
Gravimetric (NOB) Required ☑	Color Black Texture NF	Morphology ___ Extinction ___	___ Chrysotile	___ Cellulose	40 Mineral Filler	24.9 Organic
Recommended ☐	Homogenity 4	RI ∥ ___ RI ⊥ ___	___ Amosite	___ Fiberglass	60 Organic Binders	65.3 Residue
Gravimetric PREP ☑	# of Layers 1 Asbestos ☐ ☑	DS Color ___ Color,Pleo ___	___ Other	___ Other	___ Vermiculite	9.8 Carbonate
Metric (NOB) PLM ☑	Color of Layer ___ Detected Yes No	Biref ___ Sign ___			___ Other	___ Other
Metric (NOB) TEM ☑	Comments:			Q.C. ☐		0 Asbestos
POINT COUNT RESULTS ON THE BACK	Method: ☑ ELAP + EPA¹ ☐ ELAP ☐ EPA¹ ☐ OTHER ☑ SCANNING OPTION: ELAP (P.C.) & EPA¹ First 4 preps. Asbestos = 0					

Field No. 106	Stereoscopic Exam	PLM Optical Properties	Asbestos Results PLM %	Other Fibrous %	Non Fibrous %	Gravimetric (NOB) Results %
Gravimetric (NOB) Required ☑	Color Black Texture NF	Morphology ___ Extinction ___	___ Chrysotile	___ Cellulose	40 Mineral Filler	37.4 Organic
Recommended ☐	Homogenity 4	RI ∥ ___ RI ⊥ ___	___ Amosite	___ Fiberglass	60 Organic Binders	54.7 Residue
Gravimetric PREP ☑	# of Layers 1 Asbestos ☐ ☑	DS Color ___ Color,Pleo ___	___ Other	___ Other	___ Vermiculite	7.9 Carbonate
Metric (NOB) PLM ☑	Color of Layer ___ Detected Yes No	Biref ___ Sign ___			___ Other	___ Other
Metric (NOB) TEM ☑	Comments:			Q.C. ☐		0 Asbestos
POINT COUNT RESULTS ON THE BACK	Method: ☑ ELAP + EPA¹ ☐ ELAP ☐ EPA¹ ☐ OTHER ☑ SCANNING OPTION: ELAP (P.C.) & EPA¹ First 4 preps. Asbestos = 0					

POINT COUNT

1



Asbestos Points =
Non-Asbestos Points =

TOTAL POINTS =

Asbestos % =

2



Asbestos Points =
Non-Asbestos Points =

TOTAL POINTS =

Asbestos % =

3



Asbestos Points =
Non-Asbestos Points =

TOTAL POINTS =

Asbestos % =

4



Asbestos Points =
Non-Asbestos Points =

TOTAL POINTS =

Asbestos % =

Legend: **A** = ASBESTOS

% ASBESTOS = (AP x 100%) / TP Where : **AP** = Total # of Specific Asbestos Points; **TP** = Total # of Non empty Points

RI = REFRACTIVE INDEX
L = LOW **M** = MEDIUM **H** = HIGH
BIREF = BIREFRINGENCE

P = PARALLEL **O** = OBLIQUE
G = GRANULAR
CL = CLEAR **B** = BLUE

NF = NON-FRIABLE
F = FRIABLE
P.C. = Point Count

EPA[1] : For Friable Materials we use Method 600 / M4 - 82 - 020 and 600 / R - 93/116
For Non Friable + Layer Materials we use Method 600 / R - 93/116

C ASSOCIATES INC - NEW YORK BULK A... STOS ANALYSIS SHEET

104 East 25th Street, 10th Floor · New York, NY 10010 · Phone (212) 353 - 8280, FAX (212) 353 - 3599 or 8306

NVLAP 101167
ELAP 10878
Microscope OLYP BH-2

Client / Project TURNER/ET/KINGSBR. DGEARMORY / 29WEST KINGSBR. Ave Project No. 18175

Analysis Date 8/7/00 Analyst YReyes. Batch No. 18175

Field No. 107	Stereoscopic Exam	PLM Optical Properties	Asbestos Results PLM %	Other Fibrous %	Non Fibrous %	Gravimetric (NOB) Results %
Gravimetric (NOB) Required ☑	Color Black Texture NF	Morphology ___ Extinction ___	___ Chrysotile	___ Cellulose	40 Mineral Filler	16.4 Organic
Recommended ☐	Homogenity 4	RI ∥ ___ RI ⊥ ___	___ Amosite	___ Fiberglass	60 Organic Binders	74.3 Residue
Gravimetric PREP ☑	# of Layers ___ Asbestos ☐ ☐	DS Color ___ Color,Pleo ___	___ Other	___ Other	___ Vermiculite	9.3 Carbonate
Metric (NOB) PLM ☑	Color of Layer ___ Detected Yes No	Biref ___ Sign ___			___ Other	___ Other
Metric (NOB) TEM ☑	Comments:			Q.C. ☐		0 Asbestos
POINT COUNT RESULTS ON THE BACK	Method: ☑ ELAP + EPA¹ ☐ ELAP ☐ EPA¹ ☐ OTHER ☑ SCANNING OPTION: ELAP (P.C.) & EPA¹ First 4 preps. Asbestos = 0					

Field No.	Stereoscopic Exam	PLM Optical Properties	Asbestos Results PLM %	Other Fibrous %	Non Fibrous %	Gravimetric (NOB) Results %
Gravimetric (NOB) Required ☐	Color ___ Texture ___	Morphology ___ Extinction ___	___ Chrysotile	___ Cellulose	___ Mineral Filler	___ Organic
Recommended ☐	Homogenity ___	RI ∥ ___ RI ⊥ ___	___ Amosite	___ Fiberglass	___ Organic Binders	___ Residue
Gravimetric PREP ☐	# of Layers ___ Asbestos ☐ ☐	DS Color ___ Color,Pleo ___	___ Other	___ Other	___ Vermiculite	___ Carbonate
Metric (NOB) PLM ☐	Color of Layer ___ Detected Yes No	Biref ___ Sign ___			___ Other	___ Other
Metric (NOB) TEM ☐	Comments:			Q.C. ☐		___ Asbestos
POINT COUNT RESULTS ON THE BACK	Method: ☐ ELAP + EPA¹ ☐ ELAP ☐ EPA¹ ☐ OTHER ☐ SCANNING OPTION: ELAP (P.C.) & EPA¹ First 4 preps. Asbestos = 0					

Field No.	Stereoscopic Exam	PLM Optical Properties	Asbestos Results PLM %	Other Fibrous %	Non Fibrous %	Gravimetric (NOB) Results %
Gravimetric (NOB) Required ☐	Color ___ Texture ___	Morphology ___ Extinction ___	___ Chrysotile	___ Cellulose	___ Mineral Filler	___ Organic
Recommended ☐	Homogenity ___	RI ∥ ___ RI ⊥ ___	___ Amosite	___ Fiberglass	___ Organic Binders	___ Residue
Gravimetric PREP ☐	# of Layers ___ Asbestos ☐ ☐	DS Color ___ Color,Pleo ___	___ Other	___ Other	___ Vermiculite	___ Carbonate
Metric (NOB) PLM ☐	Color of Layer ___ Detected Yes No	Biref ___ Sign ___			___ Other	___ Other
Metric (NOB) TEM ☐	Comments:			Q.C. ☐		___ Asbestos
POINT COUNT RESULTS ON THE BACK	Method: ☐ ELAP + EPA¹ ☐ ELAP ☐ EPA¹ ☐ OTHER ☐ SCANNING OPTION: ELAP (P.C.) & EPA¹ First 4 preps. Asbestos = 0					

Field No.	Stereoscopic Exam	PLM Optical Properties	Asbestos Results PLM %	Other Fibrous %	Non Fibrous %	Gravimetric (NOB) Results %
Gravimetric (NOB) Required ☐	Color ___ Texture ___	Morphology ___ Extinction ___	___ Chrysotile	___ Cellulose	___ Mineral Filler	___ Organic
Recommended ☐	Homogenity ___	RI ∥ ___ RI ⊥ ___	___ Amosite	___ Fiberglass	___ Organic Binders	___ Residue
Gravimetric PREP ☐	# of Layers ___ Asbestos ☐ ☐	DS Color ___ Color,Pleo ___	___ Other	___ Other	___ Vermiculite	___ Carbonate
Metric (NOB) PLM ☐	Color of Layer ___ Detected Yes No	Biref ___ Sign ___			___ Other	___ Other
Metric (NOB) TEM ☐	Comments:			Q.C. ☐		___ Asbestos
POINT COUNT RESULTS ON THE BACK	Method: ☐ ELAP + EPA¹ ☐ ELAP ☐ EPA¹ ☐ OTHER ☐ SCANNING OPTION: ELAP (P.C.) & EPA¹ First 4 preps. Asbestos = 0					

POINT COUNT

1



Asbestos Points =
Non-Asbestos Points =

TOTAL POINTS =

Asbestos % =

2



Asbestos Points =
Non-Asbestos Points =

TOTAL POINTS =

Asbestos % =

3



Asbestos Points =
Non-Asbestos Points =

TOTAL POINTS =

Asbestos % =

4



Asbestos Points =
Non-Asbestos Points =

TOTAL POINTS =

Asbestos % =

Legend: **A** = ASBESTOS

% ASBESTOS = (AP x 100%) / TP Where : **AP** = Total # of Specific Asbestos Points; **TP** = Total # of Non empty Points

RI = REFRACTIVE INDEX
L = LOW **M** = MEDIUM **H** = HIGH
BIREF = BIREFRINGENCE

P = PARALLEL **O** = OBLIQUE
G = GRANULAR
CL = CLEAR **B** = BLUE

NF = NON-FRIABLE
F = FRIABLE
P.C. = Point Count

EPA[1] : For Friable Materials we use Method 600 / M4 - 82 - 020 and 600 / R - 93/116
For Non Friable + Layer Materials we use Method 600 / R - 93/116

VATC ASSOCIATES INC.

BATCH NO. 18170

BULK SAMPLE DATA AND CHAIN OF CUSTODY FORM

PROJECT INFORMATION

1. Client:	2. Project Name: KINGS BRIDGE ARMORY	3. Project No: 75018-1	4. Project Manager: BURKHART
TURNER / ET.	2a. Project Address: 29 WEST KINGSBRIDGE		4a. Investigator: DUPAY / RUCHALSKI

5. Date:	6. Building Name: KINGSBRIDGE ARMORY	8. Turnaround Time:	9. Comments (Field)
8/2/00	7. Sampling Areas: VARIOUS	☐ STAT ☐ 24 HRS ☐ 72 HRS ☐ OTHER ☐ 6 HRS ☐ 48 HRS ☒ NORMAL ☐ _____	PLM - STOP 1ST PC ~~HOLD - STOP 1ST PC~~

BULK SAMPLE LOCATION

PLASTERS

10. Homogenous Area No.	11. Bulk Sample ID No.	12. Material	13. Thermal System	14. Sample Location		15. Material Total Quantity (LF, SF, PCS)	16. Asbestos Content (Type & %)
				Floor	Sample Coordinates		
P01	P-01	1st coat white wall plaster		1st	Rm 1W4		
P02	P-02	2nd coat brown wall plaster		"	" "		
P01	P-03	1st coat white column plaster		"	Entrance lobby column		
P02	P-04	2nd coat brown column plaster		"	" " "		
P01	P-05	1st coat white wall plaster		"	East wall of entrance lobby		
P02	P-06	2nd coat brown wall plaster		"	" " " "		
P01	P-07	1st coat white wall plaster		"	Room 1E1		
P02	P-08	2nd coat brown wall plaster		"	" "		
P01	P-09	1st coat white ceiling plaster		1st mezz	Rm 1E3 mezz		
P02	P-10	2nd coat brown ceiling plaster		1st mezz	" " " "		
P01	P-11	1st coat white ceiling plaster		1st	Rm 1E5		
P02	P-12	2nd coat brown ceiling plaster		1st	" " "		
P01	P-13	1st coat white scratch ceiling plaster		"	Lobby area of west side staircase		
P02	P-14	2nd brown coat under #R13		"	" " "		
P01	P-15	1st coat white ceiling plaster		"	Rm 1W6		
P02	P-16	2nd coat brown ceiling plaster		"	" " " "		
P-01	P-17	1st coat white wall plaster		"	Entrance area west turret room		
P02	P-18	2nd coat brown wall plaster		"	" " " "		

CHAIN OF CUSTODY

17. Relinquished By:	18. Date:	19. Time:	20. Received By:	21. Date:	22. Time:
I J. Ruchalski	8/1/00		M Guarton	8/3/00	1700
II					
III					

23. Method of Submittal:	
FIELD	
WALK IN	
US MAIL	
FED EX	
OTHER _____	

LAB INFORMATION

4. Name and Signature	25. Date:	26. Time:
24a. Analyzed By:		
24b. Analyzed By: M Mahmoudian	8/4	pr
24c. QC By:		

27. Comments (Lab)

ATC ASSOCIATES INC - NEW YORK Bu. . ASBESTOS ANALYSIS SHEET

104 East 25th Street, 10th Floor · New York, NY 10010 · Phone (212) 353 - 8280, FAX (212) 353 - 3599 or 8306

NVLAP 101187
ELAP 10879
Microscope OLYP BH-2

Client / Project TURNER, ET. / KINGSBRIDGE ARMORY Project No. 75018-1

Analysis Date 8/13/00 Analyst [signature] Batch No. 18170

1 Field No. 01	Stereoscopic Exam	PLM Optical Properties	Asbestos Results PLM %	Other Fibrous %	Non Fibrous %	Gravimetric (NOB) Results %
Gravimetric (NOB) Required ☐	Color Colorless	Texture Fibrous	Morphology ___	Extinction ___	___ Chrysotile	___ Cellulose	100 Mineral Filler	___ Organic
Recommended ☐	Homogenity Y		RI ⊥ ___	RI ∥ ___	___ Amosite	___ Fiberglass	___ Organic Binders	___ Residue
Gravimetric PREP ☐	# of Layers 4	Asbestos ☐ ☐	DS Color ___	Color,Pleo ___	___ Other	___ Other	___ Vermiculite	___ Carbonate
Gravimetric (NOB) PLM ☐	Color of Layer ___	Detected Yes No	Biref ___	Sign ___			___ Other	___ Other
Gravimetric (NOB) TEM ☐	Comments:					Q.C. ☐		___ Asbestos
POINT COUNT RESULTS ON THE BACK	Method: ☐ ELAP + EPA¹ ☐ ELAP ☐ EPA¹ ☐ OTHER ☑ SCANNING OPTION I: ELAP (P.C.) & EPA¹ First 4 preps. Asbestos = 0							

2 Field No. 02	Stereoscopic Exam	PLM Optical Properties	Asbestos Results PLM %	Other Fibrous %	Non Fibrous %	Gravimetric (NOB) Results %
Gravimetric (NOB) Required ☐	Color Colorless	Texture Fibrous	Morphology ___	Extinction ___	___ Chrysotile	2 Cellulose	98 Mineral Filler	___ Organic
Recommended ☐	Homogenity Y		RI ⊥ ___	RI ∥ ___	___ Amosite	___ Fiberglass	___ Organic Binders	___ Residue
Gravimetric PREP ☐	# of Layers 4	Asbestos ☐ ☐	DS Color ___	Color,Pleo ___	___ Other	3 Other	___ Vermiculite	___ Carbonate
Gravimetric (NOB) PLM ☐	Color of Layer ___	Detected Yes No	Biref ___	Sign ___		Non	___ Other	___ Other
Gravimetric (NOB) TEM ☐	Comments:					Q.C. ☐		___ Asbestos
POINT COUNT RESULTS ON THE BACK	Method: ☐ ELAP + EPA¹ ☐ ELAP ☐ EPA¹ ☐ OTHER ☑ SCANNING OPTION I: ELAP (P.C.) & EPA¹ First 4 preps. Asbestos = 0							

3 Field No. 03	Stereoscopic Exam	PLM Optical Properties	Asbestos Results PLM %	Other Fibrous %	Non Fibrous %	Gravimetric (NOB) Results %
Gravimetric (NOB) Required ☐	Color Colorless	Texture Fibrous	Morphology ___	Extinction ___	___ Chrysotile	___ Cellulose	100 Mineral Filler	___ Organic
Recommended ☐	Homogenity Y		RI ⊥ ___	RI ∥ ___	___ Amosite	___ Fiberglass	___ Organic Binders	___ Residue
Gravimetric PREP ☐	# of Layers 4	Asbestos ☐ ☑	DS Color ___	Color,Pleo ___	___ Other	___ Other	___ Vermiculite	___ Carbonate
Gravimetric (NOB) PLM ☐	Color of Layer ___	Detected Yes No	Biref ___	Sign ___			___ Other	___ Other
Gravimetric (NOB) TEM ☐	Comments:					Q.C. ☐		___ Asbestos
POINT COUNT RESULTS ON THE BACK	Method: ☐ ELAP + EPA¹ ☐ ELAP ☐ EPA¹ ☐ OTHER ☑ SCANNING OPTION I: ELAP (P.C.) & EPA¹ First 4 preps. Asbestos = 0							

4 Field No. 04	Stereoscopic Exam	PLM Optical Properties	Asbestos Results PLM %	Other Fibrous %	Non Fibrous %	Gravimetric (NOB) Results %
Gravimetric (NOB) Required ☐	Color Colorless	Texture Fibrous	Morphology ___	Extinction ___	___ Chrysotile	2 Cellulose	96 Mineral Filler	___ Organic
Recommended ☐	Homogenity Y		RI ⊥ ___	RI ∥ ___	___ Amosite	___ Fiberglass	___ Organic Binders	___ Residue
Gravimetric PREP ☐	# of Layers 4	Asbestos ☐ ☐	DS Color ___	Color,Pleo ___	___ Other	2 Other	___ Vermiculite	___ Carbonate
Gravimetric (NOB) PLM ☐	Color of Layer ___	Detected Yes No	Biref ___	Sign ___		Non	___ Other	___ Other
Gravimetric (NOB) TEM ☐	Comments:					Q.C. ☐		___ Asbestos
POINT COUNT RESULTS ON THE BACK	Method: ☐ ELAP + EPA¹ ☐ ELAP ☐ EPA¹ ☐ OTHER ☑ SCANNING OPTION I: ELAP (P.C.) & EPA¹ First 4 preps. Asbestos = 0							

1



Asbestos Points =
Non-Asbestos Points =

TOTAL POINTS =

Asbestos % =

2



Asbestos Points =
Non-Asbestos Points =

TOTAL POINTS =

Asbestos % =

3



Asbestos Points =
Non-Asbestos Points =

TOTAL POINTS =

Asbestos % =

4



Asbestos Points =
Non-Asbestos Points =

TOTAL POINTS =

Asbestos % =

Legend: **A** = ASBESTOS

% ASBESTOS = (AP x 100%) / TP

Where : **AP** = Total # of Specific Asbestos Points; TP = Total # of Non empty Points

RI = REFRACTIVE INDEX
L = LOW **M** = MEDIUM **H** = HIGH
BIREF = BIREFRINGENCE

P = PARALLEL **O** = OBLIQUE
G = GRANULAR
CL = CLEAR **B** = BLUE

NF = NON-FRIABLE
F = FRIABLE
P.C. = Point Count

EPA[1] : For Friable Materials we use Method 600 / M4 - 82 - 020 and 600 / R - 93/116
For Non Friable + Layer Materials we use Method 600 / R - 93/116

Note: ELAP Methods as per items 198.1 and 198.4

ATC ASSOCIATES INC - NEW YORK BULK ASBESTOS ANALYSIS SHEET

104 East 25th Street, 10th Floor · New York, NY 10010 · Phone (212) 353 - 8280, FAX (212) 353 - 3599 or 8306

NVLAP 101187
ELAP 10879
Microscope OLYP BH-2

Client / Project TURNER, ET. / KINGSBRIDGE ARMORY — Project No. 75018-1

Analysis Date 8/13/00 — Analyst [illegible] — Batch No. 18170

1 Field No. 05	Stereoscopic Exam	PLM Optical Properties	Asbestos Results PLM %	Other Fibrous %	Non Fibrous %	Gravimetric (NOB) Results %
Gravimetric (NOB) Required ☐	Color [illegible] Texture [illegible]	Morphology ___ Extinction ___	___ Chrysotile	___ Cellulose	10 Mineral Filler	___ Organic
Recommended ☐	Homogenity [illegible]	RI ∥ ___ RI ⊥ ___	___ Amosite	___ Fiberglass	___ Organic Binders	___ Residue
Gravimetric PREP ☐	# of Layers [illegible] Asbestos ☐ ☐	DS Color ___ Color,Pleo ___	___ Other	___ Other	___ Vermiculite	___ Carbonate
Gravimetric (NOB) PLM ☐	Color of Layer ___ Detected Yes No	Biref ___ Sign ___			___ Other	___ Other
Gravimetric (NOB) TEM ☐	Comments:			Q.C. ☐		___ Asbestos
POINT COUNT RESULTS ON THE BACK	Method: ☐ ELAP + EPA¹ ☐ ELAP ☐ EPA¹ ☐ OTHER ☐ SCANNING OPTION: ELAP (P.C.) & EPA¹ First 4 preps. Asbestos = 0					

2 Field No. 06	Stereoscopic Exam	PLM Optical Properties	Asbestos Results PLM %	Other Fibrous %	Non Fibrous %	Gravimetric (NOB) Results %
Gravimetric (NOB) Required ☐	Color [illegible] Texture [illegible]	Morphology ___ Extinction ___	___ Chrysotile	3 Cellulose	94 Mineral Filler	___ Organic
Recommended ☐	Homogenity [illegible]	RI ∥ ___ RI ⊥ ___	___ Amosite	3 Fiberglass	___ Organic Binders	___ Residue
Gravimetric PREP ☐	# of Layers [illegible] Asbestos ☐ ☐	DS Color ___ Color,Pleo ___	___ Other	___ Other	___ Vermiculite	___ Carbonate
Gravimetric (NOB) PLM ☐	Color of Layer ___ Detected Yes No	Biref ___ Sign ___		non	___ Other	___ Other
Gravimetric (NOB) TEM ☐	Comments:			Q.C. ☐		___ Asbestos
POINT COUNT RESULTS ON THE BACK	Method: ☐ ELAP + EPA¹ ☐ ELAP ☐ EPA¹ ☐ OTHER ☐ SCANNING OPTION: ELAP (P.C.) & EPA¹ First 4 preps. Asbestos = 0					

3 Field No. 07	Stereoscopic Exam	PLM Optical Properties	Asbestos Results PLM %	Other Fibrous %	Non Fibrous %	Gravimetric (NOB) Results %
Gravimetric (NOB) Required ☐	Color [illegible] Texture [illegible]	Morphology ___ Extinction ___	___ Chrysotile	___ Cellulose	100 Mineral Filler	___ Organic
Recommended ☐	Homogenity [illegible]	RI ∥ ___ RI ⊥ ___	___ Amosite	___ Fiberglass	___ Organic Binders	___ Residue
Gravimetric PREP ☐	# of Layers [illegible] Asbestos ☐ ☐	DS Color ___ Color,Pleo ___	___ Other	___ Other	___ Vermiculite	___ Carbonate
Gravimetric (NOB) PLM ☐	Color of Layer ___ Detected Yes No	Biref ___ Sign ___			___ Other	___ Other
Gravimetric (NOB) TEM ☐	Comments:			Q.C. ☐		___ Asbestos
POINT COUNT RESULTS ON THE BACK	Method: ☐ ELAP + EPA¹ ☐ ELAP ☐ EPA¹ ☐ OTHER ☐ SCANNING OPTION: ELAP (P.C.) & EPA¹ First 4 preps. Asbestos = 0					

4 Field No. 08	Stereoscopic Exam	PLM Optical Properties	Asbestos Results PLM %	Other Fibrous %	Non Fibrous %	Gravimetric (NOB) Results %
Gravimetric (NOB) Required ☐	Color [illegible] Texture [illegible]	Morphology ___ Extinction ___	___ Chrysotile	2 Cellulose	97 Mineral Filler	___ Organic
Recommended ☐	Homogenity [illegible]	RI ∥ ___ RI ⊥ ___	___ Amosite	___ Fiberglass	___ Organic Binders	___ Residue
Gravimetric PREP ☐	# of Layers [illegible] Asbestos ☐ ☐	DS Color ___ Color,Pleo ___	___ Other	3 Other	___ Vermiculite	___ Carbonate
Gravimetric (NOB) PLM ☐	Color of Layer ___ Detected Yes No	Biref ___ Sign ___		non	___ Other	___ Other
Gravimetric (NOB) TEM ☐	Comments:			Q.C. ☐		___ Asbestos
POINT COUNT RESULTS ON THE BACK	Method: ☐ ELAP + EPA¹ ☐ ELAP ☐ EPA¹ ☐ OTHER ☐ SCANNING OPTION: ELAP (P.C.) & EPA¹ First 4 preps. Asbestos = 0					

1



Asbestos Points =
Non-Asbestos Points =

TOTAL POINTS =

Asbestos % =

2



Asbestos Points =
Non-Asbestos Points =

TOTAL POINTS =

Asbestos % =

3



Asbestos Points =
Non-Asbestos Points =

TOTAL POINTS =

Asbestos % =

4



Asbestos Points =
Non-Asbestos Points =

TOTAL POINTS =

Asbestos % =

Legend: **A** = ASBESTOS

% ASBESTOS = (AP x 100%) / TP

Where : **AP** = Total # of Specific Asbestos Points; TP = Total # of Non empty Points

RI = REFRACTIVE INDEX
L = LOW **M** = MEDIUM **H** = HIGH
BIREF = BIREFRINGENCE

P = PARALLEL **O** = OBLIQUE
G = GRANULAR
CL = CLEAR **B** = BLUE

NF = NON-FRIABLE
F = FRIABLE
P.C. = Point Count

EPA[1] : For Friable Materials we use Method 600 / M4 - 82 - 020 and 600 / R - 93/116
For Non Friable + Layer Materials we use Method 600 / R - 93/116

Note: ELAP Methods as per items 198.1 and 198.4

ATC ASSOCIATES INC - NEW YORK BULK ASBESTOS ANALYSIS SHEET

104 East 25th Street, 10th Floor · New York, NY 10010 · Phone (212) 353 - 8280, FAX (212) 353 - 3599 or 8306

NVLAP 101187
ELAP 10878
Microscope OLYP BH-2

Client / Project TURNER, ET. / KINGSBRIDGE ARMORY — Project No. 75018-1

Analysis Date 8/13/00 — Analyst [signature] — Batch No. 18170

1 Field No. 09	Stereoscopic Exam	PLM Optical Properties	Asbestos Results PLM %	Other Fibrous %	Non Fibrous %	Gravimetric (NOB) Results %
Gravimetric (NOB) Required ☐	Color Gray/White — Texture Fiber	Morphology — Extinction —	___ Chrysotile	___ Cellulose	100 Mineral Filler	___ Organic
Recommended ☐	Homogenity —	RI ∥ — RI ⊥ —	___ Amosite	___ Fiberglass	___ Organic Binders	___ Residue
Gravimetric PREP ☐	# of Layers 1 — Asbestos ☐ ☑	DS Color — Color,Pleo —	___ Other	___ Other	___ Vermiculite	___ Carbonate
Gravimetric (NOB) PLM ☐	Color of Layer — Detected Yes No	Biref — Sign —			___ Other	___ Other
Gravimetric (NOB) TEM ☐	Comments:			Q.C. ☐		___ Asbestos
POINT COUNT RESULTS ON THE BACK	Method: ☐ ELAP + EPA¹ ☐ ELAP ☐ EPA¹ ☐ OTHER ☑ SCANNING OPTION I: ELAP (P.C.) & EPA¹ First 4 preps. Asbestos = 0					

2 Field No. 10	Stereoscopic Exam	PLM Optical Properties	Asbestos Results PLM %	Other Fibrous %	Non Fibrous %	Gravimetric (NOB) Results %
Gravimetric (NOB) Required ☐	Color Tan — Texture Fiber	Morphology — Extinction —	___ Chrysotile	2 Cellulose	96 Mineral Filler	___ Organic
Recommended ☐	Homogenity —	RI ∥ — RI ⊥ —	___ Amosite	___ Fiberglass	___ Organic Binders	___ Residue
Gravimetric PREP ☐	# of Layers 1 — Asbestos ☐ ☐	DS Color — Color,Pleo —	___ Other	2 Other	___ Vermiculite	___ Carbonate
Gravimetric (NOB) PLM ☐	Color of Layer — Detected Yes No	Biref — Sign —		iron	___ Other	___ Other
Gravimetric (NOB) TEM ☐	Comments:			Q.C. ☑ ADJ		___ Asbestos
POINT COUNT RESULTS ON THE BACK	Method: ☐ ELAP + EPA¹ ☐ ELAP ☐ EPA¹ ☐ OTHER ☑ SCANNING OPTION I: ELAP (P.C.) & EPA¹ First 4 preps. Asbestos = 0					

3 Field No. 11	Stereoscopic Exam	PLM Optical Properties	Asbestos Results PLM %	Other Fibrous %	Non Fibrous %	Gravimetric (NOB) Results %
Gravimetric (NOB) Required ☐	Color Gray/White — Texture Fiber	Morphology — Extinction —	___ Chrysotile	___ Cellulose	100 Mineral Filler	___ Organic
Recommended ☐	Homogenity —	RI ∥ — RI ⊥ —	___ Amosite	___ Fiberglass	___ Organic Binders	___ Residue
Gravimetric PREP ☐	# of Layers 1 — Asbestos ☐ ☐	DS Color — Color,Pleo —	___ Other	___ Other	___ Vermiculite	___ Carbonate
Gravimetric (NOB) PLM ☐	Color of Layer — Detected Yes No	Biref — Sign —			___ Other	___ Other
Gravimetric (NOB) TEM ☐	Comments:			Q.C. ☐		___ Asbestos
POINT COUNT RESULTS ON THE BACK	Method: ☐ ELAP + EPA¹ ☐ ELAP ☐ EPA¹ ☐ OTHER ☑ SCANNING OPTION I: ELAP (P.C.) & EPA¹ First 4 preps. Asbestos = 0					

4 Field No. 12	Stereoscopic Exam	PLM Optical Properties	Asbestos Results PLM %	Other Fibrous %	Non Fibrous %	Gravimetric (NOB) Results %
Gravimetric (NOB) Required ☐	Color Tan — Texture Fiber	Morphology — Extinction —	___ Chrysotile	3 Cellulose	91 Mineral Filler	___ Organic
Recommended ☐	Homogenity —	RI ∥ — RI ⊥ —	___ Amosite	___ Fiberglass	___ Organic Binders	___ Residue
Gravimetric PREP ☐	# of Layers 1 — Asbestos ☐ ☐	DS Color — Color,Pleo —	___ Other	2 Other	___ Vermiculite	___ Carbonate
Gravimetric (NOB) PLM ☐	Color of Layer — Detected Yes No	Biref — Sign —		iron	___ Other	___ Other
Gravimetric (NOB) TEM ☐	Comments:			Q.C. ☐		___ Asbestos
POINT COUNT RESULTS ON THE BACK	Method: ☐ ELAP + EPA¹ ☐ ELAP ☐ EPA¹ ☐ OTHER ☑ SCANNING OPTION I: ELAP (P.C.) & EPA¹ First 4 preps. Asbestos = 0					

1



Asbestos Points =
Non-Asbestos Points =

TOTAL POINTS =

Asbestos % =

2



Asbestos Points =
Non-Asbestos Points =

TOTAL POINTS =

Asbestos % =

3



Asbestos Points =
Non-Asbestos Points =

TOTAL POINTS =

Asbestos % =

4



Asbestos Points =
Non-Asbestos Points =

TOTAL POINTS =

Asbestos % =

Legend: **A** = ASBESTOS
% ASBESTOS = (AP x 100%) / TP

Where : **AP** = Total # of Specific Asbestos Points; **TP** = Total # of Non empty Points

RI = REFRACTIVE INDEX
L = LOW **M** = MEDIUM **H** = HIGH
BIREF = BIREFRINGENCE

P = PARALLEL **O** = OBLIQUE
G = GRANULAR
CL = CLEAR **B** = BLUE

NF = NON-FRIABLE
F = FRIABLE
P.C. = Point Count

EPA[1] : For Friable Materials we use Method 600 / M4 - 82 - 020 and 600 / R - 93/116
For Non Friable + Layer Materials we use Method 600 / R - 93/116

Note: ELAP Methods as per items 198.1 and 198.4

ATC ASSOCIATES INC - NEW YORK BULK ASBESTOS ANALYSIS SHEET

104 East 25th Street, 10th Floor · New York, NY 10010 · Phone (212) 353 - 8280, FAX (212) 353 - 3599 or 8306

NVLAP 101167
ELAP 10878
Microscope OLYP BH-2

Client / Project TURNER, ET. / KINGSBRIDGE ARMORY Project No. 75018-1

Analysis Date 8/3/00 Analyst [signature] Batch No. 18170

1 Field No. 13	Stereoscopic Exam	PLM Optical Properties	Asbestos Results PLM %	Other Fibrous %	Non Fibrous %	Gravimetric (NOB) Results %
Gravimetric (NOB) Required ☐	Color [illegible] Texture [illegible]	Morphology ___ Extinction ___	___ Chrysotile	___ Cellulose	100 Mineral Filler	___ Organic
Recommended ☐	Homogenity ___	RI ∥ ___ RI ⊥ ___	___ Amosite	___ Fiberglass	___ Organic Binders	___ Residue
Gravimetric PREP ☐	# of Layers 4 Asbestos ☐ ☑	DS Color ___ Color,Pleo ___	___ Other	___ Other	___ Vermiculite	___ Carbonate
Gravimetric (NOB) PLM ☐	Color of Layer ___ Detected Yes No	Biref ___ Sign ___			___ Other	___ Other
Gravimetric (NOB) TEM ☐	Comments:			Q.C. ☐		___ Asbestos
POINT COUNT RESULTS ON THE BACK	Method: ☐ ELAP + EPA¹ ☐ ELAP ☐ EPA¹ ☐ OTHER ☑ SCANNING OPTION : ELAP (P.C.) & EPA¹ First 4 preps. Asbestos = 0					

2 Field No. 14	Stereoscopic Exam	PLM Optical Properties	Asbestos Results PLM %	Other Fibrous %	Non Fibrous %	Gravimetric (NOB) Results %
Gravimetric (NOB) Required ☐	Color [illegible] Texture [illegible]	Morphology ___ Extinction ___	___ Chrysotile	2 Cellulose	91 Mineral Filler	___ Organic
Recommended ☐	Homogenity ___	RI ∥ ___ RI ⊥ ___	___ Amosite	___ Fiberglass	___ Organic Binders	___ Residue
Gravimetric PREP ☐	# of Layers 4 Asbestos ☐ ☑	DS Color ___ Color,Pleo ___	___ Other	3 Other	___ Vermiculite	___ Carbonate
Gravimetric (NOB) PLM ☐	Color of Layer ___ Detected Yes No	Biref ___ Sign ___		[illegible]	___ Other	___ Other
Gravimetric (NOB) TEM ☐	Comments:			Q.C. ☐		___ Asbestos
POINT COUNT RESULTS ON THE BACK	Method: ☐ ELAP + EPA¹ ☐ ELAP ☐ EPA¹ ☐ OTHER ☐ SCANNING OPTION : ELAP (P.C.) & EPA¹ First 4 preps. Asbestos = 0					

3 Field No. 15	Stereoscopic Exam	PLM Optical Properties	Asbestos Results PLM %	Other Fibrous %	Non Fibrous %	Gravimetric (NOB) Results %
Gravimetric (NOB) Required ☐	Color [illegible] Texture [illegible]	Morphology ___ Extinction ___	___ Chrysotile	___ Cellulose	100 Mineral Filler	___ Organic
Recommended ☐	Homogenity ___	RI ∥ ___ RI ⊥ ___	___ Amosite	___ Fiberglass	___ Organic Binders	___ Residue
Gravimetric PREP ☐	# of Layers 4 Asbestos ☐ ☑	DS Color ___ Color,Pleo ___	___ Other	___ Other	___ Vermiculite	___ Carbonate
Gravimetric (NOB) PLM ☐	Color of Layer ___ Detected Yes No	Biref ___ Sign ___			___ Other	___ Other
Gravimetric (NOB) TEM ☐	Comments:			Q.C. ☐		___ Asbestos
POINT COUNT RESULTS ON THE BACK	Method: ☐ ELAP + EPA¹ ☐ ELAP ☐ EPA¹ ☐ OTHER ☑ SCANNING OPTION : ELAP (P.C.) & EPA¹ First 4 preps. Asbestos = 0					

4 Field No. 16	Stereoscopic Exam	PLM Optical Properties	Asbestos Results PLM %	Other Fibrous %	Non Fibrous %	Gravimetric (NOB) Results %
Gravimetric (NOB) Required ☐	Color [illegible] Texture [illegible]	Morphology ___ Extinction ___	___ Chrysotile	3 Cellulose	94 Mineral Filler	___ Organic
Recommended ☐	Homogenity ___	RI ∥ ___ RI ⊥ ___	___ Amosite	___ Fiberglass	___ Organic Binders	___ Residue
Gravimetric PREP ☐	# of Layers 4 Asbestos ☐ ☑	DS Color ___ Color,Pleo ___	___ Other	3 Other	___ Vermiculite	___ Carbonate
Gravimetric (NOB) PLM ☐	Color of Layer ___ Detected Yes No	Biref ___ Sign ___		[illegible]	___ Other	___ Other
Gravimetric (NOB) TEM ☐	Comments:			Q.C. ☐		___ Asbestos
POINT COUNT RESULTS ON THE BACK	Method: ☐ ELAP + EPA¹ ☐ ELAP ☐ EPA¹ ☐ OTHER ☑ SCANNING OPTION : ELAP (P.C.) & EPA¹ First 4 preps. Asbestos = 0					

1



Asbestos Points =
Non-Asbestos Points =

TOTAL POINTS =

Asbestos % =

2



Asbestos Points =
Non-Asbestos Points =

TOTAL POINTS =

Asbestos % =

3



Asbestos Points =
Non-Asbestos Points =

TOTAL POINTS =

Asbestos % =

4



Asbestos Points =
Non-Asbestos Points =

TOTAL POINTS =

Asbestos % =

Legend: **A** = ASBESTOS
% ASBESTOS = (AP x 100%) / TP

Where : **AP** = Total # of Specific Asbestos Points; TP = Total # of Non empty Points

RI = REFRACTIVE INDEX
L = LOW **M** = MEDIUM **H** = HIGH
BIREF = BIREFRINGENCE

P = PARALLEL **O** = OBLIQUE
G = GRANULAR
CL = CLEAR **B** = BLUE

NF = NON-FRIABLE
F = FRIABLE
P.C. = Point Count

EPA[1] : For Friable Materials we use Method 600 / M4 - 82 - 020 and 600 / R - 93/116
For Non Friable + Layer Materials we use Method 600 / R - 93/116

Note: ELAP Methods as per items 198.1 and 198.4

ATC ASSOCIATES INC - NEW YORK BULK ASBESTOS ANALYSIS SHEET

104 East 25th Street, 10th Floor · New York, NY 10010 · Phone (212) 353 - 8280, FAX (212) 353 - 3599 or 8306

NVLAP 101157
ELAP 10679
Microscope OLYP BH-2

Client / Project TURNER, ET. / KINGSBRIDGE ARMORY Project No. 75018-1

Analysis Date 8/13/00 Analyst [signature] Batch No. 18170

1 Field No. 17	Stereoscopic Exam	PLM Optical Properties	Asbestos Results PLM %	Other Fibrous %	Non Fibrous %	Gravimetric (NOB) Results %
Gravimetric (NOB) Required ☐ Recommended ☐ Gravimetric PREP ☐ Gravimetric (NOB) PLM ☐ Gravimetric (NOB) TEM ☐	Color [illegible] Texture grain Homogenity ~ # of Layers ~ Asbestos ☐ ☑ Color of Layer — Detected Yes No Comments:	Morphology — Extinction — RI ∥ — RI ⊥ — DS Color — Color,Pleo — Biref — Sign —	___ Chrysotile ___ Amosite ___ Other	___ Cellulose ___ Fiberglass ___ Other	100 Mineral Filler ___ Organic Binders ___ Vermiculite ___ Other	___ Organic ___ Residue ___ Carbonate ___ Other ___ Asbestos
POINT COUNT RESULTS ON THE BACK	Method: ☐ ELAP + EPA¹ ☐ ELAP ☐ EPA¹ ☐ OTHER ☑ SCANNING OPTION : ELAP (P.C.) & EPA¹ First 4 preps. Asbestos = 0			Q.C. ☐		

2 Field No. 18	Stereoscopic Exam	PLM Optical Properties	Asbestos Results PLM %	Other Fibrous %	Non Fibrous %	Gravimetric (NOB) Results %
Gravimetric (NOB) Required ☐ Recommended ☐ Gravimetric PREP ☐ Gravimetric (NOB) PLM ☐ Gravimetric (NOB) TEM ☐	Color [illegible] Texture grain Homogenity ~ # of Layers ~ Asbestos ☐ ☑ Color of Layer — Detected Yes No Comments:	Morphology — Extinction — RI ∥ — RI ⊥ — DS Color — Color,Pleo — Biref — Sign —	___ Chrysotile ___ Amosite ___ Other	2 Cellulose ___ Fiberglass 3 Other iron	95 Mineral Filler ___ Organic Binders ___ Vermiculite ___ Other	___ Organic ___ Residue ___ Carbonate ___ Other ___ Asbestos
POINT COUNT RESULTS ON THE BACK	Method: ☐ ELAP + EPA¹ ☐ ELAP ☐ EPA¹ ☐ OTHER ☑ SCANNING OPTION : ELAP (P.C.) & EPA¹ First 4 preps. Asbestos = 0			Q.C. ☐		

3 Field No.	Stereoscopic Exam	PLM Optical Properties	Asbestos Results PLM %	Other Fibrous %	Non Fibrous %	Gravimetric (NOB) Results %
Gravimetric (NOB) Required ☐ Recommended ☐ Gravimetric PREP ☐ Gravimetric (NOB) PLM ☐ Gravimetric (NOB) TEM ☐	Color — Texture — Homogenity — # of Layers — Asbestos ☐ ☐ Color of Layer — Detected Yes No Comments:	Morphology — Extinction — RI ∥ — RI ⊥ — DS Color — Color,Pleo — Biref — Sign —	___ Chrysotile ___ Amosite ___ Other	___ Cellulose ___ Fiberglass ___ Other	___ Mineral Filler ___ Organic Binders ___ Vermiculite ___ Other	___ Organic ___ Residue ___ Carbonate ___ Other ___ Asbestos
POINT COUNT RESULTS ON THE BACK	Method: ☐ ELAP + EPA¹ ☐ ELAP ☐ EPA¹ ☐ OTHER ☐ SCANNING OPTION : ELAP (P.C.) & EPA¹ First 4 preps. Asbestos = 0			Q.C. ☐		

4 Field No.	Stereoscopic Exam	PLM Optical Properties	Asbestos Results PLM %	Other Fibrous %	Non Fibrous %	Gravimetric (NOB) Results %
Gravimetric (NOB) Required ☐ Recommended ☐ Gravimetric PREP ☐ Gravimetric (NOB) PLM ☐ Gravimetric (NOB) TEM ☐	Color — Texture — Homogenity — # of Layers — Asbestos ☐ ☐ Color of Layer — Detected Yes No Comments:	Morphology — Extinction — RI ∥ — RI ⊥ — DS Color — Color,Pleo — Biref — Sign —	___ Chrysotile ___ Amosite ___ Other	___ Cellulose ___ Fiberglass ___ Other	___ Mineral Filler ___ Organic Binders ___ Vermiculite ___ Other	___ Organic ___ Residue ___ Carbonate ___ Other ___ Asbestos
POINT COUNT RESULTS ON THE BACK	Method: ☐ ELAP + EPA¹ ☐ ELAP ☐ EPA¹ ☐ OTHER ☐ SCANNING OPTION : ELAP (P.C.) & EPA¹ First 4 preps. Asbestos = 0			Q.C. ☐		

1



Asbestos Points =
Non-Asbestos Points =

TOTAL POINTS =

Asbestos % =

2



Asbestos Points =
Non-Asbestos Points =

TOTAL POINTS =

Asbestos % =

3



Asbestos Points =
Non-Asbestos Points =

TOTAL POINTS =

Asbestos % =

4



Asbestos Points =
Non-Asbestos Points =

TOTAL POINTS =

Asbestos % =

Legend: **A** = ASBESTOS

% ASBESTOS = (AP x 100%) / TP

Where : **AP** = Total # of Specific Asbestos Points; TP = Total # of Non empty Points

RI = REFRACTIVE INDEX
L = LOW **M** = MEDIUM **H** = HIGH
BIREF = BIREFRINGENCE

P = PARALLEL **O** = OBLIQUE
G = GRANULAR
CL = CLEAR **B** = BLUE

NF = NON-FRIABLE
F = FRIABLE
P.C. = Point Count

EPA[1] : For Friable Materials we use Method 600 / M4 - 82 - 020 and 600 / R - 93/116
For Non Friable + Layer Materials we use Method 600 / R - 93/116

Note: ELAP Methods as per items 198.1 and 198.4

ATC ASSOCIATES INC.

Page 1 of 1

BATCH NO. 18168

BULK SAMPLE DATA AND CHAIN OF CUSTODY FORM

PROJECT INFORMATION

1. Client:	2. Project Name: KINGS BRIDGE ARMORY	3. Project No: 75018-1	4. Project Manager: BURKHART
TURNER / ET.	2a. Project Address: 729 WEST KINGSBRIDGE		4a. Investigator: DUFFY / RUCHALSKI

5. Date:	6. Building Name: KINGSBRIDGE ARMORY	8. Turnaround Time:	9. Comments (Field)
8/2/00	7. Sampling Areas:	☐ STAT ☐ 24 HRS ☐ 72 HRS ☐ OTHER ☐ 6 HRS ☐ 48 HRS ☒ NORMAL ☐ _____	PLM – STOP .1% PC NOB/Trem – STOP 1% PC

BULK SAMPLE LOCATION

10. Homogenous Area No.	11. Bulk Sample ID No.	12. Material	13. Thermal System	14. Sample Location: Floor	Sample Coordinates	15. Material Total Quantity (LF, SF, PCS)	16. Asbestos Content (Type & %)
P03	P-19	1st coat white ceiling plaster		2nd	West side stairway vestibule		
P04	P-20	2nd coat brown ceiling plaster		2nd	" " "		
P03	P-21	1st coat white ceiling plaster		"	corridor of floor space		
P04	P-22	2nd coat brown ceiling plaster		"	" " "		
P03	P-23	1st coat white wall plaster		"	Bar room west south side wall		
P04	P-24	2nd coat brown wall plaster		"	" " "		
P03	P-25	1st coat white column plaster		"	center hallway between turrets		
P04	P-26	2nd coat brown column plaster		"	" " " "		
P03	P-27	1st coat white ceiling plaster		3rd	corridor outside 3rd floor bar		
P04	P-28	2nd coat brown ceiling plaster		3rd	" " " "		
P03	P-29	1st coat white wall plaster		"	wall (north) of BAR-ROOM		
P04	P-30	2nd coat brown wall plaster		"	" " " "		
P03	P-31	1st coat white ceiling plaster		2nd	East side Room		
P04	P-32	2nd coat brown ceiling plaster		"	" " "		
P03	P-33	1st coat white wall plaster		"	corridor east end		
P04	P-34	2nd coat brown wall plaster		"	" " "		
P03	P-35	1st coat white wall plaster		3rd	Toilet wall east side toilet		
P04	P-36	2nd coat brown wall plaster		"	" " "	"	"

CHAIN OF CUSTODY

17. Relinquished By:	18. Date:	19. Time:	20. Received By:	21. Date:	22. Time:
I J. Ruchalski	8/1/00		M Ward...	8/3/00	1670
II					
III					

23. Method of Submittal:	
FIELD	
WALK IN	
US MAIL	
FED EX	
OTHER	

LAB INFORMATION

24. Name and Signature	25. Date:	26. Time:
24a. Analyzed By: G Ackerman	8/4	pm
24b. Analyzed By:		
24c. QC By:		

27. Comments (Lab)

ATC ASSOCIATES INC - NEW YORK Bu ASBESTOS ANALYSIS SHEET

104 East 25th Street, 10th Floor · New York, NY 10010 · Phone (212) 353 - 8280, FAX (212) 353 - 3599 or 830

1

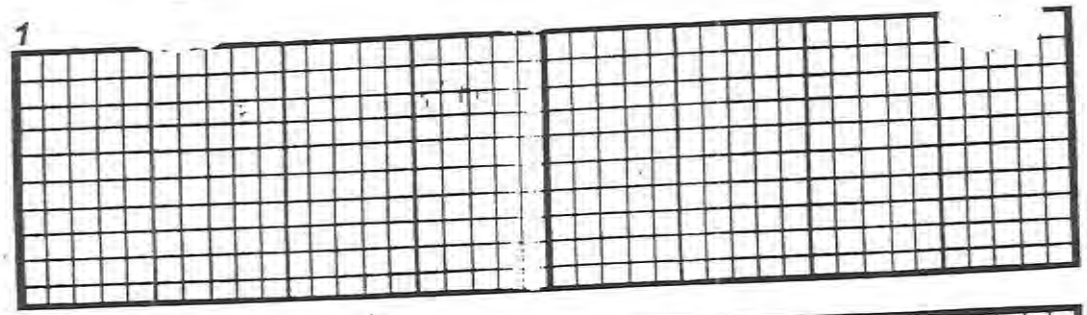

Asbestos Points =
Non-Asbestos Points =

TOTAL POINTS =

Asbestos % =

2

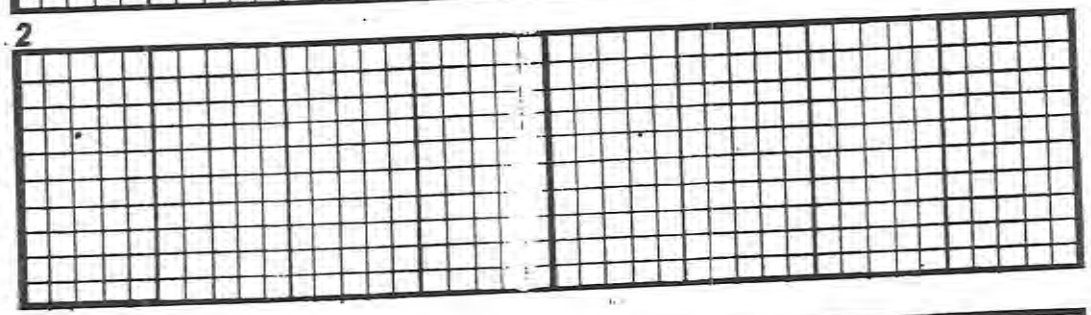

Asbestos Points =
Non-Asbestos Points =

TOTAL POINTS =

Asbestos % =

3

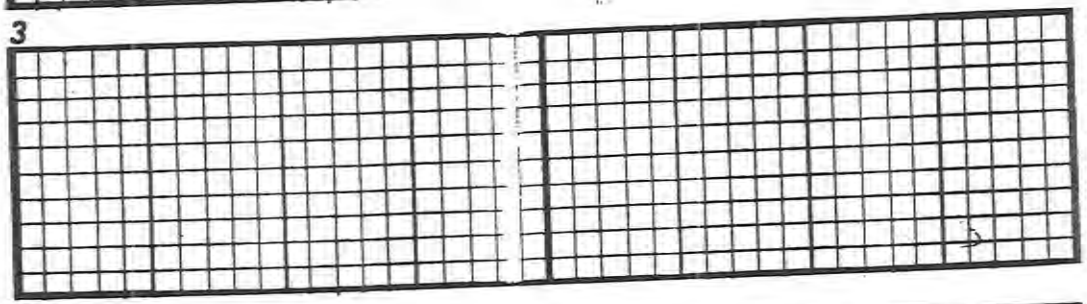

Asbestos Points =
Non-Asbestos Points =

TOTAL POINTS =

Asbestos % =

4



Asbestos Points =
Non-Asbestos Points =

TOTAL POINTS =

Asbestos % =

Legend: **A** = ASBESTOS

% ASBESTOS = (AP x 100%) / TP Where : **AP** = Total # of Specific Asbestos Points; **TP** = Total # of Non empty Points

RI = REFRACTIVE INDEX
L = LOW **M** = MEDIUM **H** = HIGH
BIREF = BIREFRINGENCE

P = PARALLEL **O** = OBLIQUE
G = GRANULAR
CL = CLEAR **B** = BLUE

NF = NON-FRIABLE
F = FRIABLE
P.C. = Point Count

EPA[1] : For Friable Materials we use Method 600 / M4 - 82 - 020 and 600 / R - 93/116
For Non Friable + Layer Materials we use Method 600 / R - 93/116

Note: ELAP Methods as per items 198.1 and 198.4

ATC ASSOCIATES INC - NEW YORK BULK ASBESTOS ANALYSIS SHEET

104 East 25th Street, 10th Floor · New York, NY 10010 · Phone (212) 353 - 8280, FAX (212) 353 - 3599 or 830

NVLAP 101187
ELAP 10879

Microscope OLYP BH-2

Client / Project TURNER, ET / KINGSBRIDGE ARMORY — Project No. _____

Analysis Date 8/23/00 — Analyst _____ — Batch No. 18168

1 Field No. 23	Stereoscopic Exam	PLM Optical Properties	Asbestos Results PLM %	Other Fibrous %	Non Fibrous %	Gravimetric (NOB) Results %
Gravimetric (NOB) Required ☐	Color Gray/Brn — Texture Fiber	Morphology ____ — Extinction ____	____ Chrysotile	____ Cellulose	100 Mineral Filler	____ Organic
Recommended ☐	Homogenity 1	RI ⊥ ____ — RI ∥ ____	____ Amosite	____ Fiberglass	____ Organic Binders	____ Residue
Gravimetric PREP ☐	# of Layers 1 — Asbestos ☐ ☑	DS Color ____ — Color,Pleo ____	____ Other	____ Other	____ Vermiculite	____ Carbonate
Gravimetric (NOB) PLM ☐	Color of Layer ____ — Detected Yes No	Biref ____ — Sign ____			____ Other	____ Other
Gravimetric (NOB) TEM ☐	Comments:			Q.C. ☐		____ Asbestos
POINT COUNT RESULTS ON THE BACK	Method: ☐ ELAP + EPA¹ ☐ ELAP ☐ EPA¹ ☐ OTHER ☑ SCANNING OPTION : ELAP (P.C.) & EPA¹ First 4 preps. Asbestos = 0					

2 Field No. 24	Stereoscopic Exam	PLM Optical Properties	Asbestos Results PLM %	Other Fibrous %	Non Fibrous %	Gravimetric (NOB) Results %
Gravimetric (NOB) Required ☐	Color Tan — Texture Fiber	Morphology ____ — Extinction ____	____ Chrysotile	1 Cellulose	99 Mineral Filler	____ Organic
Recommended ☐	Homogenity 2	RI ⊥ ____ — RI ∥ ____	____ Amosite	____ Fiberglass	____ Organic Binders	____ Residue
Gravimetric PREP ☐	# of Layers 2 — Asbestos ☐ ☐	DS Color ____ — Color,Pleo ____	____ Other	1 Other	____ Vermiculite	____ Carbonate
Gravimetric (NOB) PLM ☐	Color of Layer ____ — Detected Yes No	Biref ____ — Sign ____		hair	____ Other	____ Other
Gravimetric (NOB) TEM ☐	Comments:			Q.C. ☐		____ Asbestos
POINT COUNT RESULTS ON THE BACK	Method: ☐ ELAP + EPA¹ ☐ ELAP ☐ EPA¹ ☐ OTHER ☐ SCANNING OPTION : ELAP (P.C.) & EPA¹ First 4 preps. Asbestos = 0					

3 Field No. 25	Stereoscopic Exam	PLM Optical Properties	Asbestos Results PLM %	Other Fibrous %	Non Fibrous %	Gravimetric (NOB) Results %
Gravimetric (NOB) Required ☐	Color Gray/Brn — Texture Fiber	Morphology ____ — Extinction ____	____ Chrysotile	____ Cellulose	100 Mineral Filler	____ Organic
Recommended ☐	Homogenity 4	RI ⊥ ____ — RI ∥ ____	____ Amosite	____ Fiberglass	____ Organic Binders	____ Residue
Gravimetric PREP ☐	# of Layers 2 — Asbestos ☐ ☑	DS Color ____ — Color,Pleo ____	____ Other	____ Other	____ Vermiculite	____ Carbonate
Gravimetric (NOB) PLM ☐	Color of Layer ____ — Detected Yes No	Biref ____ — Sign ____			____ Other	____ Other
Gravimetric (NOB) TEM ☐	Comments:			Q.C. ☐		____ Asbestos
POINT COUNT RESULTS ON THE BACK	Method: ☐ ELAP + EPA¹ ☐ ELAP ☐ EPA¹ ☐ OTHER ☐ SCANNING OPTION : ELAP (P.C.) & EPA¹ First 4 preps. Asbestos = 0					

4 Field No. 26	Stereoscopic Exam	PLM Optical Properties	Asbestos Results PLM %	Other Fibrous %	Non Fibrous %	Gravimetric (NOB) Results %
Gravimetric (NOB) Required ☐	Color Gray — Texture Fiber	Morphology ____ — Extinction ____	____ Chrysotile	1 Cellulose	100 Mineral Filler	____ Organic
Recommended ☐	Homogenity 4	RI ⊥ ____ — RI ∥ ____	____ Amosite	____ Fiberglass	____ Organic Binders	____ Residue
Gravimetric PREP ☐	# of Layers 4 — Asbestos ☐ ☐	DS Color ____ — Color,Pleo ____	____ Other	____ Other	____ Vermiculite	____ Carbonate
Gravimetric (NOB) PLM ☐	Color of Layer ____ — Detected Yes No	Biref ____ — Sign ____			____ Other	____ Other
Gravimetric (NOB) TEM ☐	Comments:			Q.C. ☐		____ Asbestos
POINT COUNT RESULTS ON THE BACK	Method: ☐ ELAP + EPA¹ ☐ ELAP ☐ EPA¹ ☐ OTHER ☐ SCANNING OPTION : ELAP (P.C.) & EPA¹ First 4 preps. Asbestos = 0					

1

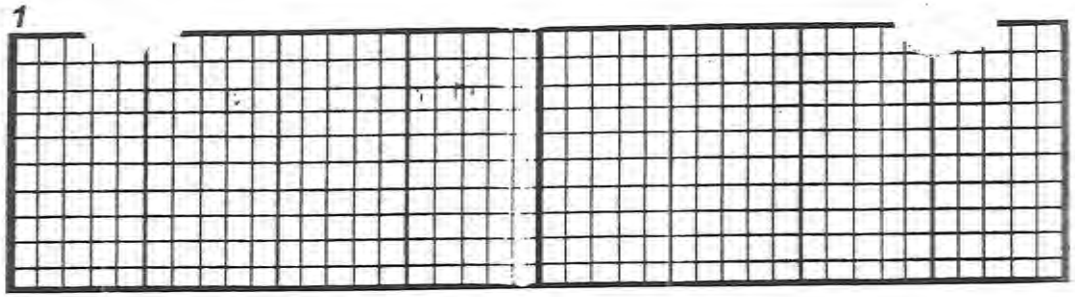

Asbestos Points =
Non-Asbestos Points =

TOTAL POINTS =

Asbestos % =

2



Asbestos Points =
Non-Asbestos Points =

TOTAL POINTS =

Asbestos % =

3



Asbestos Points =
Non-Asbestos Points =

TOTAL POINTS =

Asbestos % =

4



Asbestos Points =
Non-Asbestos Points =

TOTAL POINTS =

Asbestos % =

Legend: **A** = ASBESTOS

% ASBESTOS = (AP x 100%) / TP Where : **AP** = Total # of Specific Asbestos Points; **TP** = Total # of Non empty Points

RI = REFRACTIVE INDEX
L = LOW **M** = MEDIUM **H** = HIGH
BIREF = BIREFRINGENCE

P = PARALLEL **O** = OBLIQUE
G = GRANULAR
CL = CLEAR **B** = BLUE

NF = NON-FRIABLE
F = FRIABLE
P.C. = Point Count

EPA[1] : For Friable Materials we use Method 600 / M4 - 82 - 020 and 600 / R - 93/116
For Non Friable + Layer Materials we use Method 600 / R - 93/116

Note: ELAP Methods as per items 198.1 and 198.4

ATC ASSOCIATES INC - NEW YORK BU[illegible]SBESTOS ANALYSIS SHEET

104 East 25th Street, 10th Floor · New York, NY 10010 · Phone (212) 353 - 8280, FAX (212) 353 - 3599 or 830[illegible]

NVLAP 101167
ELAP 10879
Microscope OLYP BH-2

Client / Project TURNER, ET / KINGSBRIDGE ARMORY — Project No. _____

Analysis Date 8/7/00 — Analyst [illegible] — Batch No. 18168

1 Field No. 27	Stereoscopic Exam	PLM Optical Properties	Asbestos Results PLM %	Other Fibrous %	Non Fibrous %	Gravimetric (NOB) Results %
Gravimetric (NOB) Required ☐	Color [illegible] Texture [illegible]	Morphology ____ Extinction ____	____ Chrysotile	____ Cellulose	100 Mineral Filler	____ Organic
Recommended ☐	Homogenity Y	RI ⊥ ____ RI ∥ ____	____ Amosite	____ Fiberglass	____ Organic Binders	____ Residue
Gravimetric PREP ☐	# of Layers 1	DS Color ____ Color,Pleo ____	____ Other	____ Other	____ Vermiculite	____ Carbonate
Gravimetric (NOB) PLM ☐	Asbestos ☐ ☑	Biref ____ Sign ____			____ Other	____ Other
Gravimetric (NOB) TEM ☐	Color of Layer ____ Detected Yes No					____ Asbestos
POINT COUNT RESULTS ON THE BACK	Comments:			Q.C. ☐		
	Method: ☐ ELAP + EPA¹ ☐ ELAP ☐ EPA¹ ☐ OTHER ☐ SCANNING OPTION : ELAP (P.C.) & EPA¹ First 4 preps. Asbestos = 0					

2 Field No. 28	Stereoscopic Exam	PLM Optical Properties	Asbestos Results PLM %	Other Fibrous %	Non Fibrous %	Gravimetric (NOB) Results %
Gravimetric (NOB) Required ☐	Color [illegible] Texture [illegible]	Morphology ____ Extinction ____	____ Chrysotile	2 Cellulose	98 Mineral Filler	____ Organic
Recommended ☐	Homogenity Y	RI ⊥ ____ RI ∥ ____	____ Amosite	____ Fiberglass	____ Organic Binders	____ Residue
Gravimetric PREP ☐	# of Layers 1	DS Color ____ Color,Pleo ____	____ Other	____ Other	____ Vermiculite	____ Carbonate
Gravimetric (NOB) PLM ☐	Asbestos ☐ ☑	Biref ____ Sign ____			____ Other	____ Other
Gravimetric (NOB) TEM ☐	Color of Layer ____ Detected Yes No					____ Asbestos
POINT COUNT RESULTS ON THE BACK	Comments:			Q.C. ☐		
	Method: ☐ ELAP + EPA¹ ☐ ELAP ☐ EPA¹ ☐ OTHER ☐ SCANNING OPTION : ELAP (P.C.) & EPA¹ First 4 preps. Asbestos = 0					

3 Field No. 29	Stereoscopic Exam	PLM Optical Properties	Asbestos Results PLM %	Other Fibrous %	Non Fibrous %	Gravimetric (NOB) Results %
Gravimetric (NOB) Required ☐	Color [illegible] Texture [illegible]	Morphology ____ Extinction ____	____ Chrysotile	____ Cellulose	100 Mineral Filler	____ Organic
Recommended ☐	Homogenity Y	RI ⊥ ____ RI ∥ ____	____ Amosite	____ Fiberglass	____ Organic Binders	____ Residue
Gravimetric PREP ☐	# of Layers 1	DS Color ____ Color,Pleo ____	____ Other	____ Other	____ Vermiculite	____ Carbonate
Gravimetric (NOB) PLM ☐	Asbestos ☐ ☑	Biref ____ Sign ____			____ Other	____ Other
Gravimetric (NOB) TEM ☐	Color of Layer ____ Detected Yes No					____ Asbestos
POINT COUNT RESULTS ON THE BACK	Comments:			Q.C. ☐		
	Method: ☐ ELAP + EPA¹ ☐ ELAP ☐ EPA¹ ☐ OTHER ☐ SCANNING OPTION : ELAP (P.C.) & EPA¹ First 4 preps. Asbestos = 0					

4 Field No. 30	Stereoscopic Exam	PLM Optical Properties	Asbestos Results PLM %	Other Fibrous %	Non Fibrous %	Gravimetric (NOB) Results %
Gravimetric (NOB) Required ☐	Color [illegible] Texture [illegible]	Morphology ____ Extinction ____	____ Chrysotile	17 Cellulose	100 Mineral Filler	____ Organic
Recommended ☐	Homogenity Y	RI ⊥ ____ RI ∥ ____	____ Amosite	____ Fiberglass	____ Organic Binders	____ Residue
Gravimetric PREP ☐	# of Layers 1	DS Color ____ Color,Pleo ____	____ Other	____ Other	____ Vermiculite	____ Carbonate
Gravimetric (NOB) PLM ☐	Asbestos ☐ ☑	Biref ____ Sign ____			____ Other	____ Other
Gravimetric (NOB) TEM ☐	Color of Layer ____ Detected Yes No					____ Asbestos
POINT COUNT RESULTS ON THE BACK	Comments:			Q.C. ☐		
	Method: ☐ ELAP + EPA¹ ☐ ELAP ☐ EPA¹ ☐ OTHER ☐ SCANNING OPTION : ELAP (P.C.) & EPA¹ First 4 preps. Asbestos = 0					

1

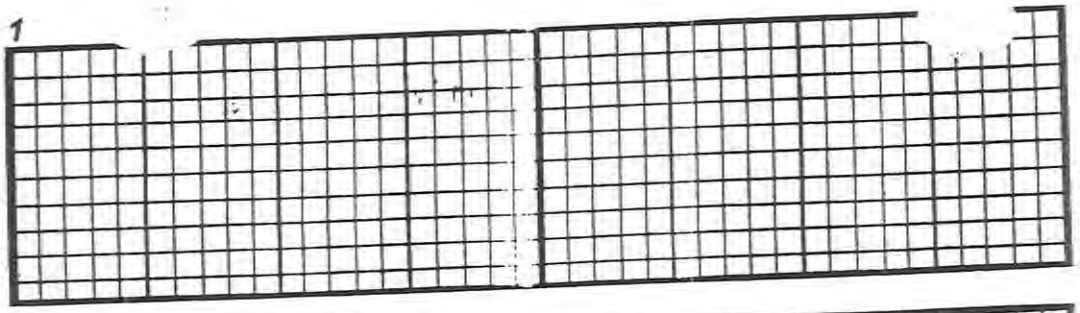

Asbestos Points =
Non-Asbestos Points =

TOTAL POINTS =

Asbestos % =

2



Asbestos Points =
Non-Asbestos Points =

TOTAL POINTS =

Asbestos % =

3

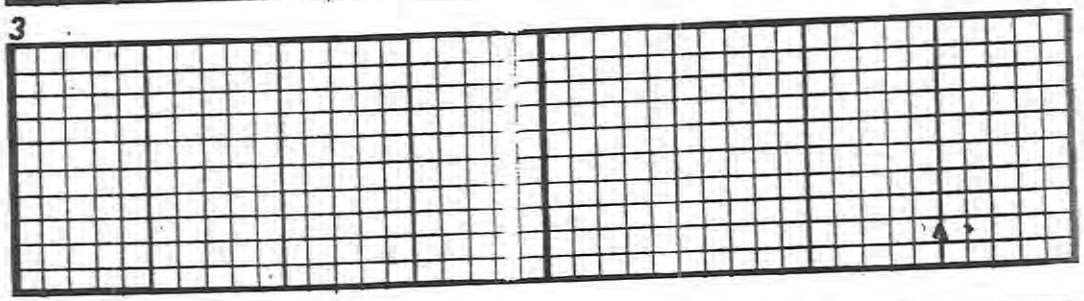

Asbestos Points =
Non-Asbestos Points =

TOTAL POINTS =

Asbestos % =

4



Asbestos Points =
Non-Asbestos Points =

TOTAL POINTS =

Asbestos % =

Legend: **A** = ASBESTOS

% ASBESTOS = (AP x 100%) / TP

Where : **AP** = Total # of Specific Asbestos Points; **TP** = Total # of Non empty Points

RI = REFRACTIVE INDEX
L = LOW **M** = MEDIUM **H** = HIGH
BIREF = BIREFRINGENCE

P = PARALLEL **O** = OBLIQUE
G = GRANULAR
CL = CLEAR **B** = BLUE

NF = NON-FRIABLE
F = FRIABLE
P.C. = Point Count

EPA[1] : For Friable Materials we use Method 600 / M4 - 82 - 020 and 600 / R - 93/116
For Non Friable + Layer Materials we use Method 600 / R - 93/116

Note: ELAP Methods as per items 198.1 and 198.4

ATC ASSOCIATES INC - NEW YORK — ASBESTOS ANALYSIS SHEET

104 East 25th Street, 10th Floor · New York, NY 10010 · Phone (212) 353 - 8280, FAX (212) 353 - 3599 or 830

1



Asbestos Points =
Non-Asbestos Points =

TOTAL POINTS =

Asbestos % =

2



Asbestos Points =
Non-Asbestos Points =

TOTAL POINTS =

Asbestos % =

3

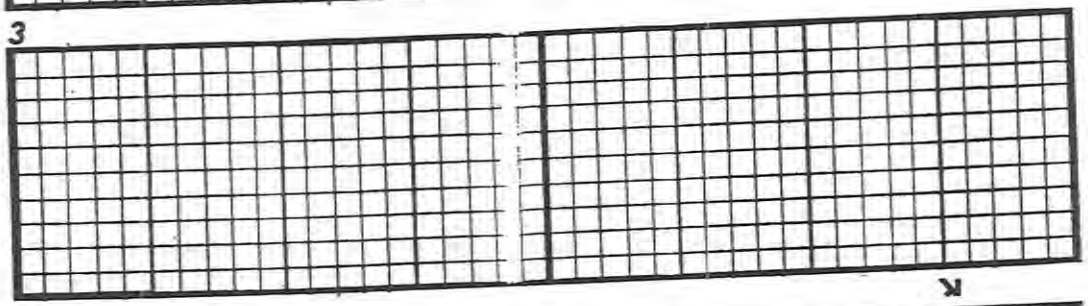

Asbestos Points =
Non-Asbestos Points =

TOTAL POINTS =

Asbestos % =

4



Asbestos Points =
Non-Asbestos Points =

TOTAL POINTS =

Asbestos % =

Legend: **A** = ASBESTOS

% ASBESTOS = (AP x 100%) / TP

Where : **AP** = Total # of Specific Asbestos Points; **TP** = Total # of Non empty Points

RI = REFRACTIVE INDEX
L = LOW **M** = MEDIUM **H** = HIGH
BIREF = BIREFRINGENCE

P = PARALLEL **O** = OBLIQUE
G = GRANULAR
CL = CLEAR **B** = BLUE

NF = NON-FRIABLE
F = FRIABLE
P.C. = Point Count

EPA[1] : For Friable Materials we use Method 600 / M4 - 82 - 020 and 600 / R - 93/116
For Non Friable + Layer Materials we use Method 600 / R - 93/116

Note: ELAP Methods as per items 198.1 and 198.4

ATC ASSOCIATES INC - NEW YORK BULK ASBESTOS ANALYSIS SHEET

104 East 25th Street, 10th Floor . New York, NY 10010 . Phone (212) 353 - 8280, FAX (212) 353 - 3599 or 830

1

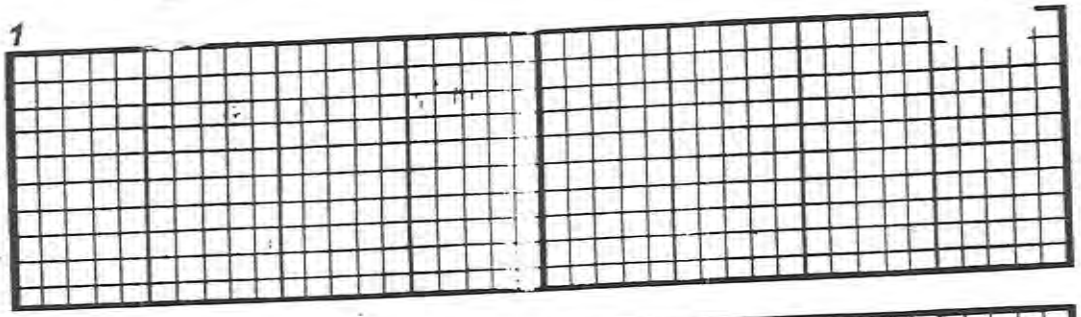

Asbestos Points =
Non-Asbestos Points =

TOTAL POINTS =

Asbestos % =

2



Asbestos Points =
Non-Asbestos Points =

TOTAL POINTS =

Asbestos % =

3



Asbestos Points =
Non-Asbestos Points =

TOTAL POINTS =

Asbestos % =

4



Asbestos Points =
Non-Asbestos Points =

TOTAL POINTS =

Asbestos % =

Legend: **A** = ASBESTOS

% ASBESTOS = (AP x 100%) / TP

Where : **AP** = Total # of Specific Asbestos Points; **TP** = Total # of Non empty Points

RI = REFRACTIVE INDEX
L = LOW **M** = MEDIUM **H** = HIGH
BIREF = BIREFRINGENCE

P = PARALLEL **O** = OBLIQUE
G = GRANULAR
CL = CLEAR **B** = BLUE

NF = NON-FRIABLE
F = FRIABLE
P.C. = Point Count

EPA[1] : For Friable Materials we use Method 600 / M4 - 82 - 020 and 600 / R - 93/116
For Non Friable + Layer Materials we use Method 600 / R - 93/116

Note: ELAP Methods as per items 198.1 and 198.4

ATC ASSOCIATES INC.

BATCH NO. 18169

BULK SAMPLE DATA AND CHAIN OF CUSTODY FO

PROJECT INFORMATION

1. Client:	2. Project Name:	3. Project No:	4. Project Manager:
TURNER / ET.	KINGS BRIDGE ARMORY	7501B-1	BURKHART
	2a. Project Address: 29 WEST KINGSBRIDGE		4a. Investigator: DUPAY / RUCH

5. Date:	6. Building Name:	8. Turnaround Time:	9. Comments (Field)
8/2/00	KINGSBRIDGE ARMORY	☐ STAT ☐ 24 HRS ☐ 72 HRS ☐ OTHER ☐ 6 HRS ☐ 48 HRS ☒ NORMAL ☐ _____	PLM – STOP
	7. Sampling Areas: BASEMENT MEZZANINE – BM		

BULK SAMPLE LOCATION

10. Homogenous Area No.	11. Bulk Sample ID No.	12. Material	13. Thermal System	14. Sample Location: Floor	14. Sample Location: Sample Coordinates	15. Material Total Quantity (LF, SF, PCS)	16. Asl Co (Ty
P05	P-37	1st coat white wall plaster		BM	RM – B-16		
P06	P-38	2nd coat brown wall plaster		"	" " "		
P05	P-39	1st coat white ceiling plaster		"	" " "		
P06	P-40	2nd coat brown ceiling plaster		"	" " "		
P05	P-41	1st coat white ceiling plaster		"	center south side room between turrets		
P06	P-42	2nd coat brown ceiling plaster		"	" " " "		
P05	P-43	1st coat white column plaster		"	column center vestibule by stairs going down		
P06	P-44	2nd coat brown column plaster		"	" " " "		
P05	P-45	1st coat white wall plaster		"	N. side wall of homeless shelter area		
P06	P-46	2nd coat brown wall plaster		"	" " "		
P05	P-47	1st coat white wall plaster		"	East side room of homeless shelter area		
P06	P-48	2nd coat brown wall plaster		"	" " "		
P05	P-49	1st coat white ceiling plaster		"	South side room of homeless shelter area		
P06	P-50	2nd coat brown ceiling plaster		"	" " "		
P05	P-51	1st coat white ceiling plaster		"	RM B-39		
P06	P-52	2nd coat brown ceiling plaster		"	" " "		
P05	P-53	1st coat white wall plaster		"	" " "		
P06	P-54	2nd coat brown wall plaster		"	" " "		

CHAIN OF CUSTODY

17. Relinquished By:	18. Date:	19. Time:	20. Received By:	21. Date:	22. Time:
I J. Ruchalski	8/1/00		M Guarton	8/3/00	1630
II					
III					

23. Metho
FIELD
WALK IN
US MAIL
FED EX
OTHER

LAB INFORMATION

24. Name and Signature	25. Date:	26. Time:
24a. Analyzed By: M Ahmad	8/3	P
24b. Analyzed By:		
24c. QC By:		

27. Comments (Lab)

ATC ASSOCIATES INC - NEW YORK BU . ASBESTOS ANALYSIS SHEET

104 East 25th Street, 10th Floor . New York, NY 10010 . Phone (212) 353 - 8280, FAX (212) 353 - 3599 or 8306

NVLAP 101167
ELAP 10879
Microscope OLYP BH-2

Client / Project TURNER ET / KINGS BRIDGE ARMORY, BASEMENT MEZZANINE Project No. 75018-1

Analysis Date 8/7/00 Analyst [signature] Batch No. 18169

1 Field No. 37	Stereoscopic Exam	PLM Optical Properties	Asbestos Results PLM %	Other Fibrous %	Non Fibrous %	Gravimetric (NOB) Results %
Gravimetric (NOB) Required ☐	Color Gr, Brn Texture Mxn	Morphology ___ Extinction ___	___ Chrysotile	___ Cellulose	100 Mineral Filler	___ Organic
Recommended ☐	Homogenity Y	RI ‖ ___ RI ⊥ ___	___ Amosite	___ Fiberglass	___ Organic Binders	___ Residue
Gravimetric PREP ☐	# of Layers 1 Asbestos ☐ ☐	DS Color ___ Color,Pleo ___	___ Other	___ Other	___ Vermiculite	___ Carbonate
Gravimetric (NOB) PLM ☐	Color of Layer ___ Detected Yes No	Biref ___ Sign ___			___ Other	___ Other
Gravimetric (NOB) TEM ☐	Comments:			Q.C. ☐		___ Asbestos
POINT COUNT RESULTS ON THE BACK	Method: ☐ ELAP + EPA¹ ☐ ELAP ☐ EPA¹ ☐ OTHER ☑ SCANNING OPTION : ELAP (P.C.) & EPA¹ First 4 preps. Asbestos = 0					

2 Field No. 38	Stereoscopic Exam	PLM Optical Properties	Asbestos Results PLM %	Other Fibrous %	Non Fibrous %	Gravimetric (NOB) Results %
Gravimetric (NOB) Required ☐	Color Brn Texture Mxn	Morphology ___ Extinction ___	___ Chrysotile	2 Cellulose	94 Mineral Filler	___ Organic
Recommended ☐	Homogenity 1	RI ‖ ___ RI ⊥ ___	___ Amosite	___ Fiberglass	___ Organic Binders	___ Residue
Gravimetric PREP ☐	# of Layers 1 Asbestos ☐ ☐	DS Color ___ Color,Pleo ___	___ Other	4 Other	___ Vermiculite	___ Carbonate
Gravimetric (NOB) PLM ☐	Color of Layer ___ Detected Yes No	Biref ___ Sign ___		Lic-V	___ Other	___ Other
Gravimetric (NOB) TEM ☐	Comments:			Q.C. ☐		___ Asbestos
POINT COUNT RESULTS ON THE BACK	Method: ☐ ELAP + EPA¹ ☐ ELAP ☐ EPA¹ ☐ OTHER ☑ SCANNING OPTION : ELAP (P.C.) & EPA¹ First 4 preps. Asbestos = 0					

3 Field No. 39	Stereoscopic Exam	PLM Optical Properties	Asbestos Results PLM %	Other Fibrous %	Non Fibrous %	Gravimetric (NOB) Results %
Gravimetric (NOB) Required ☐	Color Gr, Brn Texture Mxn	Morphology ___ Extinction ___	___ Chrysotile	___ Cellulose	100 Mineral Filler	___ Organic
Recommended ☐	Homogenity Y	RI ‖ ___ RI ⊥ ___	___ Amosite	___ Fiberglass	___ Organic Binders	___ Residue
Gravimetric PREP ☐	# of Layers 1 Asbestos ☐ ☐	DS Color ___ Color,Pleo ___	___ Other	___ Other	___ Vermiculite	___ Carbonate
Gravimetric (NOB) PLM ☐	Color of Layer ___ Detected Yes No	Biref ___ Sign ___			___ Other	___ Other
Gravimetric (NOB) TEM ☐	Comments:			Q.C. ☐		___ Asbestos
POINT COUNT RESULTS ON THE BACK	Method: ☐ ELAP + EPA¹ ☐ ELAP ☐ EPA¹ ☐ OTHER ☑ SCANNING OPTION : ELAP (P.C.) & EPA¹ First 4 preps. Asbestos = 0					

4 Field No. 40	Stereoscopic Exam	PLM Optical Properties	Asbestos Results PLM %	Other Fibrous %	Non Fibrous %	Gravimetric (NOB) Results %
Gravimetric (NOB) Required ☐	Color Brn Texture Mxn	Morphology ___ Extinction ___	___ Chrysotile	2 Cellulose	97 Mineral Filler	___ Organic
Recommended ☐	Homogenity 1	RI ‖ ___ RI ⊥ ___	___ Amosite	___ Fiberglass	___ Organic Binders	___ Residue
Gravimetric PREP ☐	# of Layers 1 Asbestos ☐ ☐	DS Color ___ Color,Pleo ___	___ Other	1 Other	___ Vermiculite	___ Carbonate
Gravimetric (NOB) PLM ☐	Color of Layer ___ Detected Yes No	Biref ___ Sign ___		Fiber	___ Other	___ Other
Gravimetric (NOB) TEM ☐	Comments:			Q.C. ☑ NJ		___ Asbestos
POINT COUNT RESULTS ON THE BACK	Method: ☐ ELAP + EPA¹ ☐ ELAP ☐ EPA¹ ☐ OTHER ☑ SCANNING OPTION : ELAP (P.C.) & EPA¹ First 4 preps. Asbestos = 0					

1



Asbestos Points =
Non-Asbestos Points =

TOTAL POINTS =

Asbestos % =

2



Asbestos Points =
Non-Asbestos Points =

TOTAL POINTS =

Asbestos % =

3



Asbestos Points =
Non-Asbestos Points =

TOTAL POINTS =

Asbestos % =

4



Asbestos Points =
Non-Asbestos Points =

TOTAL POINTS =

Asbestos % =

Legend: **A** = ASBESTOS
% ASBESTOS = (AP x 100%) / TP

Where : **AP** = Total # of Specific Asbestos Points; TP = Total # of Non empty Points

RI = REFRACTIVE INDEX
L = LOW **M** = MEDIUM **H** = HIGH
BIREF = BIREFRINGENCE

P = PARALLEL **O** = OBLIQUE
G = GRANULAR
CL = CLEAR **B** = BLUE

NF = NON-FRIABLE
F = FRIABLE
P.C. = Point Count

EPA[1] : For Friable Materials we use Method 600 / M4 - 82 - 020 and 600 / R - 93/116
For Non Friable + Layer Materials we use Method 600 / R - 93/116

Note: ELAP Methods as per items 198.1 and 198.4

ATC ASSOCIATES INC - NEW YORK L _K ASBESTOS ANALYSIS SHEET

104 East 25th Street, 10th Floor · New York, NY 10010 · Phone (212) 353 - 8280, FAX (212) 353 - 3599 or 830

NVLAP 10,
ELAP 10879

Microscope OLYP BH-2

Client / Project TURNER, ET / KINGS BRIDGE ARMORY, BASEMENT MEZZANINE Project No. 75018-1

Analysis Date 8/3/00 Analyst [signature] Batch No. 18169

1 Field No. 41	Stereoscopic Exam	PLM Optical Properties	Asbestos Results PLM %	Other Fibrous %	Non Fibrous %	Gravimetric (NOB) Results %
Gravimetric (NOB) Required ☐	Color [illegible] Texture [illegible]	Morphology ___ Extinction ___	___ Chrysotile	___ Cellulose	100 Mineral Filler	___ Organic
Recommended ☐	Homogenity [illegible]	RI ⊥ ___ RI ∥ ___	___ Amosite	___ Fiberglass	___ Organic Binders	___ Residue
Gravimetric PREP ☐	# of Layers ___ Asbestos ☐ ☐	DS Color ___ Color,Pleo ___	___ Other	___ Other	___ Vermiculite	___ Carbonate
Gravimetric (NOB) PLM ☐	Color of Layer ___ Detected Yes No	Biref ___ Sign ___			___ Other	___ Other
Gravimetric (NOB) TEM ☐	Comments:			Q.C. ☐		___ Asbestos
POINT COUNT RESULTS ON THE BACK	Method: ☐ ELAP + EPA¹ ☐ ELAP ☐ EPA¹ ☐ OTHER ☐ SCANNING OPTION : ELAP (P.C.) & EPA¹ First 4 preps. Asbestos = 0					

2 Field No. 42	Stereoscopic Exam	PLM Optical Properties	Asbestos Results PLM %	Other Fibrous %	Non Fibrous %	Gravimetric (NOB) Results %
Gravimetric (NOB) Required ☐	Color [illegible] Texture [illegible]	Morphology ___ Extinction ___	___ Chrysotile	2 Cellulose	47 Mineral Filler	___ Organic
Recommended ☐	Homogenity [illegible]	RI ⊥ ___ RI ∥ ___	___ Amosite	___ Fiberglass	___ Organic Binders	___ Residue
Gravimetric PREP ☐	# of Layers 4 Asbestos ☐ ☐	DS Color ___ Color,Pleo ___	___ Other	3 Other	___ Vermiculite	___ Carbonate
Gravimetric (NOB) PLM ☐	Color of Layer ___ Detected Yes No	Biref ___ Sign ___		[illegible]	___ Other	___ Other
Gravimetric (NOB) TEM ☐	Comments:			Q.C. ☐		___ Asbestos
POINT COUNT RESULTS ON THE BACK	Method: ☐ ELAP + EPA¹ ☐ ELAP ☐ EPA¹ ☐ OTHER ☐ SCANNING OPTION : ELAP (P.C.) & EPA¹ First 4 preps. Asbestos = 0					

3 Field No. 43	Stereoscopic Exam	PLM Optical Properties	Asbestos Results PLM %	Other Fibrous %	Non Fibrous %	Gravimetric (NOB) Results %
Gravimetric (NOB) Required ☐	Color [illegible] Texture [illegible]	Morphology ___ Extinction ___	___ Chrysotile	___ Cellulose	100 Mineral Filler	___ Organic
Recommended ☐	Homogenity V	RI ⊥ ___ RI ∥ ___	___ Amosite	___ Fiberglass	___ Organic Binders	___ Residue
Gravimetric PREP ☐	# of Layers 4 Asbestos ☐ ☐	DS Color ___ Color,Pleo ___	___ Other	___ Other	___ Vermiculite	___ Carbonate
Gravimetric (NOB) PLM ☐	Color of Layer ___ Detected Yes No	Biref ___ Sign ___			___ Other	___ Other
Gravimetric (NOB) TEM ☐	Comments:			Q.C. ☐		___ Asbestos
POINT COUNT RESULTS ON THE BACK	Method: ☐ ELAP + EPA¹ ☐ ELAP ☐ EPA¹ ☐ OTHER ☐ SCANNING OPTION : ELAP (P.C.) & EPA¹ First 4 preps. Asbestos = 0					

4 Field No. 44	Stereoscopic Exam	PLM Optical Properties	Asbestos Results PLM %	Other Fibrous %	Non Fibrous %	Gravimetric (NOB) Results %
Gravimetric (NOB) Required ☐	Color [illegible] Texture [illegible]	Morphology ___ Extinction ___	___ Chrysotile	1 Cellulose	47 Mineral Filler	___ Organic
Recommended ☐	Homogenity [illegible]	RI ⊥ ___ RI ∥ ___	___ Amosite	___ Fiberglass	___ Organic Binders	___ Residue
Gravimetric PREP ☐	# of Layers 4 Asbestos ☐ ☐	DS Color ___ Color,Pleo ___	___ Other	V Other	___ Vermiculite	___ Carbonate
Gravimetric (NOB) PLM ☐	Color of Layer ___ Detected Yes No	Biref ___ Sign ___		[illegible]	___ Other	___ Other
Gravimetric (NOB) TEM ☐	Comments:			Q.C. ☐		___ Asbestos
POINT COUNT RESULTS ON THE BACK	Method: ☐ ELAP + EPA¹ ☐ ELAP ☐ EPA¹ ☐ OTHER ☐ SCANNING OPTION : ELAP (P.C.) & EPA¹ First 4 preps. Asbestos = 0					

1

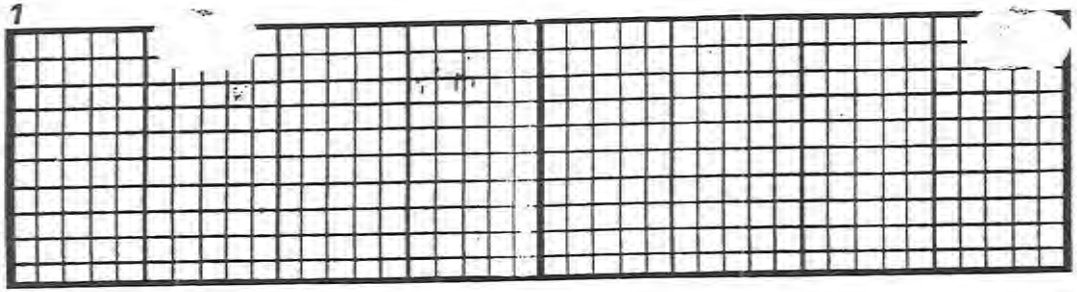

Asbestos Points =
Non-Asbestos Points =

TOTAL POINTS = Asbestos % =

2



Asbestos Points =
Non-Asbestos Points =

TOTAL POINTS = Asbestos % =

3



Asbestos Points =
Non-Asbestos Points =

TOTAL POINTS = Asbestos % =

4



Asbestos Points =
Non-Asbestos Points =

TOTAL POINTS = Asbestos % =

Legend: **A** = ASBESTOS

% ASBESTOS = (AP x 100%) / TP Where : **AP** = Total # of Specific Asbestos Points; **TP** = Total # of Non empty Points

RI = REFRACTIVE INDEX
L = LOW **M** = MEDIUM **H** = HIGH
BIREF = BIREFRINGENCE

P = PARALLEL **O** = OBLIQUE
G = GRANULAR
CL = CLEAR **B** = BLUE

NF = NON-FRIABLE
F = FRIABLE
P.C. = Point Count

EPA[1] : For Friable Materials we use Method 600 / M4 - 82 - 020 and 600 / R - 93/116
For Non Friable + Layer Materials we use Method 600 / R - 93/116

Note: ELAP Methods as per items 198.1 and 198.4

ATC ASSOCIATES INC - NEW YORK Bu . ASBESTOS ANALYSIS SHEET

104 East 25th Street, 10th Floor . New York, NY 10010 . Phone (212) 353 - 8280, FAX (212) 353 - 3599 or 830b

NVLAP 101187
ELAP 10879

Microscope OLYP BH-2

Client / Project TURNER, ET / KINGS BRIDGE ARMORY, BASEMENT MEZZANINE Project No. 75018-1

Analysis Date 8/3/00 Analyst [illegible] Batch No. 18169

1 Field No. 45	Stereoscopic Exam	PLM Optical Properties	Asbestos Results PLM %	Other Fibrous %	Non Fibrous %	Gravimetric (NOB) Results %
Gravimetric (NOB) Required ☐	Color [illegible] Texture [illegible]	Morphology ___ Extinction ___	___ Chrysotile	___ Cellulose	100 Mineral Filler	___ Organic
Recommended ☐	Homogenity [illegible]	RI ∥ ___ RI ⊥ ___	___ Amosite	___ Fiberglass	___ Organic Binders	___ Residue
Gravimetric PREP ☐	# of Layers [illegible] Asbestos ☐ ☑	DS Color ___ Color,Pleo ___	___ Other	___ Other	___ Vermiculite	___ Carbonate
Gravimetric (NOB) PLM ☐	Color of Layer ___ Detected Yes No	Biref ___ Sign ___			___ Other	___ Other
Gravimetric (NOB) TEM ☐	Comments:			Q.C. ☐		___ Asbestos
POINT COUNT RESULTS ON THE BACK	Method: ☐ ELAP + EPA¹ ☐ ELAP ☐ EPA¹ ☐ OTHER ☑ SCANNING OPTION : ELAP (P.C.) & EPA¹ First 4 preps. Asbestos = 0					

2 Field No. 46	Stereoscopic Exam	PLM Optical Properties	Asbestos Results PLM %	Other Fibrous %	Non Fibrous %	Gravimetric (NOB) Results %
Gravimetric (NOB) Required ☐	Color [illegible] Texture [illegible]	Morphology ___ Extinction ___	___ Chrysotile	10 Cellulose	99 Mineral Filler	___ Organic
Recommended ☐	Homogenity [illegible]	RI ∥ ___ RI ⊥ ___	___ Amosite	___ Fiberglass	___ Organic Binders	___ Residue
Gravimetric PREP ☐	# of Layers [illegible] Asbestos ☐ ☑	DS Color ___ Color,Pleo ___	___ Other	1 Other	___ Vermiculite	___ Carbonate
Gravimetric (NOB) PLM ☐	Color of Layer ___ Detected Yes No	Biref ___ Sign ___		[illegible]	___ Other	___ Other
Gravimetric (NOB) TEM ☐	Comments:			Q.C. ☐		___ Asbestos
POINT COUNT RESULTS ON THE BACK	Method: ☐ ELAP + EPA¹ ☐ ELAP ☐ EPA¹ ☐ OTHER ☑ SCANNING OPTION : ELAP (P.C.) & EPA¹ First 4 preps. Asbestos = 0					

3 Field No. 47	Stereoscopic Exam	PLM Optical Properties	Asbestos Results PLM %	Other Fibrous %	Non Fibrous %	Gravimetric (NOB) Results %
Gravimetric (NOB) Required ☐	Color [illegible] Texture [illegible]	Morphology ___ Extinction ___	___ Chrysotile	___ Cellulose	100 Mineral Filler	___ Organic
Recommended ☐	Homogenity [illegible]	RI ∥ ___ RI ⊥ ___	___ Amosite	___ Fiberglass	___ Organic Binders	___ Residue
Gravimetric PREP ☐	# of Layers [illegible] Asbestos ☐ ☑	DS Color ___ Color,Pleo ___	___ Other	___ Other	___ Vermiculite	___ Carbonate
Gravimetric (NOB) PLM ☐	Color of Layer ___ Detected Yes No	Biref ___ Sign ___			___ Other	___ Other
Gravimetric (NOB) TEM ☐	Comments:			Q.C. ☐		___ Asbestos
POINT COUNT RESULTS ON THE BACK	Method: ☐ ELAP + EPA¹ ☐ ELAP ☐ EPA¹ ☐ OTHER ☑ SCANNING OPTION : ELAP (P.C.) & EPA¹ First 4 preps. Asbestos = 0					

4 Field No. 48	Stereoscopic Exam	PLM Optical Properties	Asbestos Results PLM %	Other Fibrous %	Non Fibrous %	Gravimetric (NOB) Results %
Gravimetric (NOB) Required ☐	Color [illegible] Texture [illegible]	Morphology ___ Extinction ___	___ Chrysotile	1 Cellulose	4 Mineral Filler	___ Organic
Recommended ☐	Homogenity [illegible]	RI ∥ ___ RI ⊥ ___	___ Amosite	___ Fiberglass	___ Organic Binders	___ Residue
Gravimetric PREP ☐	# of Layers [illegible] Asbestos ☐ ☑	DS Color ___ Color,Pleo ___	___ Other	1 Other	___ Vermiculite	___ Carbonate
Gravimetric (NOB) PLM ☐	Color of Layer ___ Detected Yes No	Biref ___ Sign ___		[illegible]	___ Other	___ Other
Gravimetric (NOB) TEM ☐	Comments:			Q.C. ☐		___ Asbestos
POINT COUNT RESULTS ON THE BACK	Method: ☐ ELAP + EPA¹ ☐ ELAP ☐ EPA¹ ☐ OTHER ☑ SCANNING OPTION : ELAP (P.C.) & EPA¹ First 4 preps. Asbestos = 0					

1

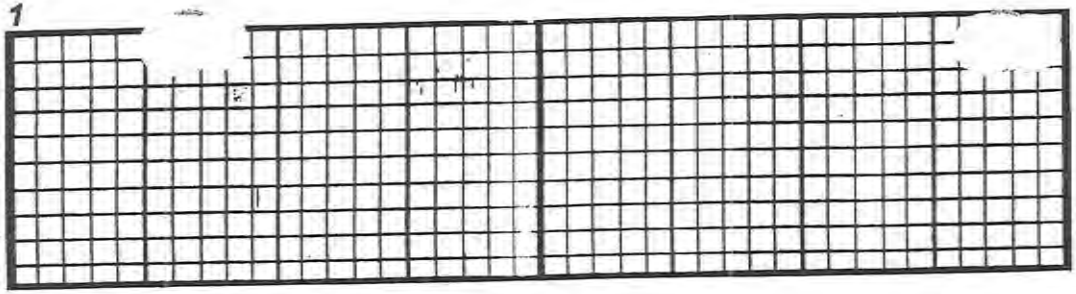

Asbestos Points =
Non-Asbestos Points =

TOTAL POINTS = Asbestos % =

2



Asbestos Points =
Non-Asbestos Points =

TOTAL POINTS = Asbestos % =

3



Asbestos Points =
Non-Asbestos Points =

TOTAL POINTS = Asbestos % =

4



Asbestos Points =
Non-Asbestos Points =

TOTAL POINTS = Asbestos % =

Legend: **A** = ASBESTOS

% ASBESTOS = (AP x 100%) / TP Where : **AP** = Total # of Specific Asbestos Points; **TP** = Total # of Non empty Points

RI = REFRACTIVE INDEX
L = LOW **M** = MEDIUM **H** = HIGH
BIREF = BIREFRINGENCE

P = PARALLEL **O** = OBLIQUE
G = GRANULAR
CL = CLEAR **B** = BLUE

NF = NON-FRIABLE
F = FRIABLE
P.C. = Point Count

EPA[1] : For Friable Materials we use Method 600 / M4 - 82 - 020 and 600 / R - 93/116
For Non Friable + Layer Materials we use Method 600 / R - 93/116

Note: ELAP Methods as per items 198.1 and 198.4

ATC ASSOCIATES INC - NEW YORK BULK ASBESTOS ANALYSIS SHEET

104 East 25th Street, 10th Floor · New York, NY 10010 · Phone (212) 353 - 8280, FAX (212) 353 - 3599 or 8306

NVLAP 101116
ELAP 10878
Microscope OLYP BH-2

Client / Project TURNER, ET / KINGS BRIDGE ARMORY, BASEMENT MEZZANINE Project No. 75018-1

Analysis Date 8/7/00 Analyst [illegible] Batch No. 18169

1 Field No. 49	Stereoscopic Exam	PLM Optical Properties	Asbestos Results PLM %	Other Fibrous %	Non Fibrous %	Gravimetric (NOB) Results %
Gravimetric (NOB) Required ☐	Color Blk/Wh	Texture Fiber	Morphology ___	Extinction ___	___ Chrysotile	___ Cellulose	100 Mineral Filler	___ Organic
Recommended ☐	Homogenity ~	# of Layers 4	RI ∥ ___	RI ⊥ ___	___ Amosite	___ Fiberglass	___ Organic Binders	___ Residue
Gravimetric PREP ☐	Asbestos ☐ ☐	DS Color ___	Color,Pleo ___	___ Other	___ Other	___ Vermiculite	___ Carbonate
Gravimetric (NOB) PLM ☐	Color of Layer ___	Detected Yes No	Biref ___	Sign ___			___ Other	___ Other
Gravimetric (NOB) TEM ☐	Comments:				Q.C. ☐			___ Asbestos
POINT COUNT RESULTS ON THE BACK	Method: ☐ ELAP + EPA¹ ☐ ELAP ☐ EPA¹ ☐ OTHER ☑ SCANNING OPTION : ELAP (P.C.) & EPA¹ First 4 preps. Asbestos = 0							

2 Field No. 50	Stereoscopic Exam	PLM Optical Properties	Asbestos Results PLM %	Other Fibrous %	Non Fibrous %	Gravimetric (NOB) Results %
Gravimetric (NOB) Required ☐	Color Wh/Blk	Texture Fiber	Morphology ___	Extinction ___	___ Chrysotile	2 Cellulose	96 Mineral Filler	___ Organic
Recommended ☐	Homogenity ~	# of Layers 4	RI ∥ ___	RI ⊥ ___	___ Amosite	___ Fiberglass	___ Organic Binders	___ Residue
Gravimetric PREP ☐	Asbestos ☐ ☐	DS Color ___	Color,Pleo ___	___ Other	2 Other	___ Vermiculite	___ Carbonate
Gravimetric (NOB) PLM ☐	Color of Layer ___	Detected Yes No	Biref ___	Sign ___	Mica		___ Other	___ Other
Gravimetric (NOB) TEM ☐	Comments:				Q.C. ☐			___ Asbestos
POINT COUNT RESULTS ON THE BACK	Method: ☐ ELAP + EPA¹ ☐ ELAP ☐ EPA¹ ☐ OTHER ☑ SCANNING OPTION : ELAP (P.C.) & EPA¹ First 4 preps. Asbestos = 0							

3 Field No. 51	Stereoscopic Exam	PLM Optical Properties	Asbestos Results PLM %	Other Fibrous %	Non Fibrous %	Gravimetric (NOB) Results %
Gravimetric (NOB) Required ☐	Color Blk/Wh	Texture Fiber	Morphology ___	Extinction ___	___ Chrysotile	___ Cellulose	100 Mineral Filler	___ Organic
Recommended ☐	Homogenity ~	# of Layers 4	RI ∥ ___	RI ⊥ ___	___ Amosite	___ Fiberglass	___ Organic Binders	___ Residue
Gravimetric PREP ☐	Asbestos ☐ ☐	DS Color ___	Color,Pleo ___	___ Other	___ Other	___ Vermiculite	___ Carbonate
Gravimetric (NOB) PLM ☐	Color of Layer ___	Detected Yes No	Biref ___	Sign ___			___ Other	___ Other
Gravimetric (NOB) TEM ☐	Comments:				Q.C. ☐			___ Asbestos
POINT COUNT RESULTS ON THE BACK	Method: ☐ ELAP + EPA¹ ☐ ELAP ☐ EPA¹ ☐ OTHER ☑ SCANNING OPTION : ELAP (P.C.) & EPA¹ First 4 preps. Asbestos = 0							

4 Field No. 52	Stereoscopic Exam	PLM Optical Properties	Asbestos Results PLM %	Other Fibrous %	Non Fibrous %	Gravimetric (NOB) Results %
Gravimetric (NOB) Required ☐	Color Wh/Blk	Texture Fiber	Morphology ___	Extinction ___	___ Chrysotile	1 Cellulose	49 Mineral Filler	___ Organic
Recommended ☐	Homogenity ~	# of Layers 4	RI ∥ ___	RI ⊥ ___	___ Amosite	1 Fiberglass	___ Organic Binders	___ Residue
Gravimetric PREP ☐	Asbestos ☐ ☐	DS Color ___	Color,Pleo ___	___ Other	1 Other	___ Vermiculite	___ Carbonate
Gravimetric (NOB) PLM ☐	Color of Layer ___	Detected Yes No	Biref ___	Sign ___	Mica		4 Other	___ Other
Gravimetric (NOB) TEM ☐	Comments:				Q.C. ☐			___ Asbestos
POINT COUNT RESULTS ON THE BACK	Method: ☐ ELAP + EPA¹ ☐ ELAP ☐ EPA¹ ☐ OTHER ☑ SCANNING OPTION : ELAP (P.C.) & EPA¹ First 4 preps. Asbestos = 0							

1



Asbestos Points =
Non-Asbestos Points =

TOTAL POINTS = Asbestos % =

2



Asbestos Points =
Non-Asbestos Points =

TOTAL POINTS = Asbestos % =

3



Asbestos Points =
Non-Asbestos Points =

TOTAL POINTS = Asbestos % =

4



Asbestos Points =
Non-Asbestos Points =

TOTAL POINTS = Asbestos % =

Legend: **A** = ASBESTOS
% ASBESTOS = (AP x 100%) / TP Where : **AP** = Total # of Specific Asbestos Points; TP = Total # of Non empty Points

RI = REFRACTIVE INDEX
L = LOW **M** = MEDIUM **H** = HIGH
BIREF = BIREFRINGENCE

P = PARALLEL **O** = OBLIQUE
G = GRANULAR
CL = CLEAR **B** = BLUE

NF = NON-FRIABLE
F = FRIABLE
P.C. = Point Count

EPA[1] : For Friable Materials we use Method 600 / M4 - 82 - 020 and 600 / R - 93/116
For Non Friable + Layer Materials we use Method 600 / R - 93/116

Note: ELAP Methods as per items 198.1 and 198.4

ATC ASSOCIATES INC - NEW YORK BULK ASBESTOS ANALYSIS SHEET

104 East 25th Street, 10th Floor · New York, NY 10010 · Phone (212) 353 - 8280, FAX (212) 353 - 3599 or 830(

NVLAP 101187
ELAP 10879
Microscope OLYP BH-2

Client / Project TURNER, ET / KINGS BRIDGE ARMORY, BASEMENT/MEZZANINE Project No. 75018-1

Analysis Date 8/3/00 Analyst [illegible] Batch No. 18169

1 Field No. 53	Stereoscopic Exam	PLM Optical Properties	Asbestos Results PLM %	Other Fibrous %	Non Fibrous %	Gravimetric (NOB) Results %
Gravimetric (NOB) Required ☐	Color [illegible] Texture [illegible]	Morphology ___ Extinction ___	___ Chrysotile	___ Cellulose	100 Mineral Filler	___ Organic
Recommended ☐	Homogenity ___	RI ∥ ___ RI ⊥ ___	___ Amosite	___ Fiberglass	___ Organic Binders	___ Residue
Gravimetric PREP ☐	# of Layers 7 Asbestos ☐ ☐	DS Color ___ Color,Pleo ___	___ Other	___ Other	___ Vermiculite	___ Carbonate
Gravimetric (NOB) PLM ☐					___ Other	___ Other
Gravimetric (NOB) TEM ☐	Color of Layer ___ Detected Yes No	Biref ___ Sign ___		Q.C. ☐		___ Asbestos
POINT COUNT RESULTS ON THE BACK	Comments:					
	Method: ☐ ELAP + EPA¹ ☐ ELAP ☐ EPA¹ ☐ OTHER ☑ SCANNING OPTION: ELAP (P.C.) & EPA¹ First 4 preps. Asbestos = 0					

2 Field No. 54	Stereoscopic Exam	PLM Optical Properties	Asbestos Results PLM %	Other Fibrous %	Non Fibrous %	Gravimetric (NOB) Results %
Gravimetric (NOB) Required ☐	Color [illegible] Texture [illegible]	Morphology ___ Extinction ___	___ Chrysotile	___ Cellulose	100 Mineral Filler	___ Organic
Recommended ☐	Homogenity ___	RI ∥ ___ RI ⊥ ___	___ Amosite	___ Fiberglass	___ Organic Binders	___ Residue
Gravimetric PREP ☐	# of Layers 7 Asbestos ☐ ☐	DS Color ___ Color,Pleo ___	___ Other	___ Other	___ Vermiculite	___ Carbonate
Gravimetric (NOB) PLM ☐					___ Other	___ Other
Gravimetric (NOB) TEM ☐	Color of Layer ___ Detected Yes No	Biref ___ Sign ___		Q.C. ☐		___ Asbestos
POINT COUNT RESULTS ON THE BACK	Comments:					
	Method: ☐ ELAP + EPA¹ ☐ ELAP ☐ EPA¹ ☐ OTHER ☑ SCANNING OPTION: ELAP (P.C.) & EPA¹ First 4 preps. Asbestos = 0					

3 Field No.	Stereoscopic Exam	PLM Optical Properties	Asbestos Results PLM %	Other Fibrous %	Non Fibrous %	Gravimetric (NOB) Results %
Gravimetric (NOB) Required ☐	Color ___ Texture ___	Morphology ___ Extinction ___	___ Chrysotile	___ Cellulose	___ Mineral Filler	___ Organic
Recommended ☐	Homogenity ___	RI ∥ ___ RI ⊥ ___	___ Amosite	___ Fiberglass	___ Organic Binders	___ Residue
Gravimetric PREP ☐	# of Layers ___ Asbestos ☐ ☐	DS Color ___ Color,Pleo ___	___ Other	___ Other	___ Vermiculite	___ Carbonate
Gravimetric (NOB) PLM ☐					___ Other	___ Other
Gravimetric (NOB) TEM ☐	Color of Layer ___ Detected Yes No	Biref ___ Sign ___		Q.C. ☐		___ Asbestos
POINT COUNT RESULTS ON THE BACK	Comments:					
	Method: ☐ ELAP + EPA¹ ☐ ELAP ☐ EPA¹ ☐ OTHER ☐ SCANNING OPTION: ELAP (P.C.) & EPA¹ First 4 preps. Asbestos = 0					

4 Field No.	Stereoscopic Exam	PLM Optical Properties	Asbestos Results PLM %	Other Fibrous %	Non Fibrous %	Gravimetric (NOB) Results %
Gravimetric (NOB) Required ☐	Color ___ Texture ___	Morphology ___ Extinction ___	___ Chrysotile	___ Cellulose	___ Mineral Filler	___ Organic
Recommended ☐	Homogenity ___	RI ∥ ___ RI ⊥ ___	___ Amosite	___ Fiberglass	___ Organic Binders	___ Residue
Gravimetric PREP ☐	# of Layers ___ Asbestos ☐ ☐	DS Color ___ Color,Pleo ___	___ Other	___ Other	___ Vermiculite	___ Carbonate
Gravimetric (NOB) PLM ☐					___ Other	___ Other
Gravimeinc (NOB) TEM ☐	Color of Layer ___ Detected Yes No	Biref ___ Sign ___		Q.C. ☐		___ Asbestos
POINT COUNT RESULTS ON THE BACK	Comments:					
	Method: ☐ ELAP + EPA¹ ☐ ELAP ☐ EPA¹ ☐ OTHER ☐ SCANNING OPTION: ELAP (P.C.) & EPA¹ First 4 preps. Asbestos = 0					

1

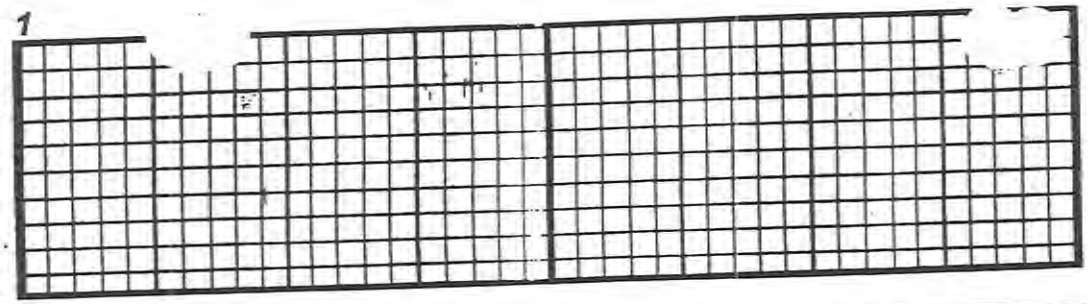

Asbestos Points =
Non-Asbestos Points =

TOTAL POINTS =

Asbestos % =

2



Asbestos Points =
Non-Asbestos Points =

TOTAL POINTS =

Asbestos % =

3



Asbestos Points =
Non-Asbestos Points =

TOTAL POINTS =

Asbestos % =

4



Asbestos Points =
Non-Asbestos Points =

TOTAL POINTS =

Asbestos % =

Legend: **A** = ASBESTOS
% ASBESTOS = (AP x 100%) / TP

Where : **AP** = Total # of Specific Asbestos Points; **TP** = Total # of Non empty Points

RI = REFRACTIVE INDEX
L = LOW **M** = MEDIUM **H** = HIGH
BIREF = BIREFRINGENCE

P = PARALLEL **O** = OBLIQUE
G = GRANULAR
CL = CLEAR **B** = BLUE

NF = NON-FRIABLE
F = FRIABLE
P.C. = Point Count

EPA[1] : For Friable Materials we use Method 600 / M4 - 82 - 020 and 600 / R - 93/116
For Non Friable + Layer Materials we use Method 600 / R - 93/116

Note: ELAP Methods as per items 198.1 and 198.4

VATC ASSOCIATES INC

Page _____ of _____

BATCH NO. 18193

BULK SAMPLE DATA AND CHAIN OF CUSTODY FORM

PROJECT INFORMATION

1. Client:	2. Project Name:	3. Project No:	4. Project Manager:
TURNER/ET.	KINGSBRIDGE ARMORY		BURKHART
	2a. Project Address: 26 W. KINGSBRIDGE RD		4a. Investigator: RUCHALSKI

5. Date:	6. Building Name:	8. Turnaround Time:	9. Comments (Field)
8/9/00	ARMORY	☐ STAT ☐ 24 HRS ☐ 72 HRS ☐ OTHER	
	7. Sampling Areas: BASEMENT	☐ 6 HRS ☐ 48 HRS ☐ NORMAL ☐ _____	

BULK SAMPLE LOCATION

10. Homogenous Area No.	11. Bulk Sample ID No.	12. Material	13. Thermal System	14. Sample Location: Floor	14. Sample Location: Sample Coordinates	15. Material Total Quantity (LF, SF, PCS)	16. Asbestos Content (Type & %)
1	8/9 B-001	ELBOW MUD FROM ABATED	YES	BSMNT	SE. HALLWAY BASEMENT		
	B-002	PIPE LINES BASEMENT	YES	BSMNT	SE. HALLWAY		
	B-003	WEST SOUTH	YES	BSMNT	SE. HALLWAY		
		WEST HALL BASEMENT			BASEMENT.		
MISC.	B-004	CLOTH	MISC		WOVEN CLOTH		
					RM # 1-9 REST RM		
					INSIDE RADIATOR		
					COVER. FIRST FLOOR		

CHAIN OF CUSTODY

17. Relinquished By:	18. Date:	19. Time:	20. Received By:	21. Date:	22. Time:
I J. Ruchalski	8/10/00		Y Reyes	8/10/00	1213
II					
III					

23. Method of Submittal:	
FIELD	
WALK IN	
US MAIL	
FED EX	
OTHER _____	

LAB INFORMATION

24. Name and Signature	25. Date:	26. Time:
24a. Analyzed By: Y Reyes	8/10/00	PM
24b. Analyzed By:		
24c. QC By:		

27. Comments (Lab)

4 Diln

DRAWING:



.TC ASSOCIATES INC - NEW YORK BULK A..ESTOS ANALYSIS SHEET

104 East 25th Street, 10th Floor · New York, NY 10010 · Phone (212) 353 - 8280, FAX (212) 353 - 3599 or 8306

NVLAP 101187
ELAP 10679

Microscope OLYP BH-2

Client / Project Turner / 26 W. Ringsbridge RD Project No. _____

Analysis Date 8/10/00 Analyst LReyes Batch No. 18193

Field No. 1

Stereoscopic Exam: Color Grey; Texture Gr; Homogenity Hv; # of Layers 1; Asbestos ☐ ☑; Color of Layer —; Detected Yes No; Comments:

PLM Optical Properties: Morphology —; Extinction —; RI ∥ —; RI ⊥ —; DS Color —; Color,Pleo —; Biref —; Sign —

Asbestos Results PLM %: Chrysotile —; Amosite —; Other —

Other Fibrous %: Cellulose —; Fiberglass 23; Other —

Non Fibrous %: 77 Mineral Filler; Organic Binders —; Vermiculite —; Tr Other paint

Gravimetric (NOB) Results %: Organic —; Residue —; Carbonate —; Other —; Asbestos —

Gravimetric (NOB) Required ☐; Recommended ☐; Gravimetric PREP ☐; Gravimetric (NOB) PLM ☐; Gravimetric (NOB) TEM ☐; POINT COUNT RESULTS ON THE BACK

Method: ☐ ELAP + EPA¹ ☐ ELAP ☐ EPA¹ ☐ OTHER ☑ SCANNING OPTION: ELAP (P.C.) & EPA¹ First 4 preps. Asbestos = 0

Q.C. ☐

Field No. 2

Stereoscopic Exam: Color Gray; Texture Gr; Homogenity Hv; # of Layers 1; Asbestos ☐ ☑; Color of Layer —; Detected Yes No; Comments:

PLM Optical Properties: Morphology —; Extinction —; RI ∥ —; RI ⊥ —; DS Color —; Color,Pleo —; Biref —; Sign —

Asbestos Results PLM %: Chrysotile —; Amosite —; Other —

Other Fibrous %: Cellulose —; Fiberglass 28; Other —

Non Fibrous %: 72 Mineral Filler; Organic Binders —; Vermiculite —; Tr Other paint

Gravimetric (NOB) Results %: Organic —; Residue —; Carbonate —; Other —; Asbestos —

Gravimetric (NOB) Required ☐; Recommended ☐; Gravimetric PREP ☐; Gravimetric (NOB) PLM ☐; Gravimetric (NOB) TEM ☐; POINT COUNT RESULTS ON THE BACK

Method: ☐ ELAP + EPA¹ ☐ ELAP ☐ EPA¹ ☐ OTHER ☑ SCANNING OPTION: ELAP (P.C.) & EPA¹ First 4 preps. Asbestos = 0

Q.C. ☐

Field No. 3

Stereoscopic Exam: Color Gray; Texture GC; Homogenity Hv; # of Layers 1; Asbestos ☐ ☑; Color of Layer —; Detected Yes No; Comments:

PLM Optical Properties: Morphology —; Extinction —; RI ∥ —; RI ⊥ —; DS Color —; Color,Pleo —; Biref —; Sign —

Asbestos Results PLM %: Chrysotile —; Amosite —; Other —

Other Fibrous %: Cellulose —; Fiberglass 27; Other —

Non Fibrous %: 73 Mineral Filler; Organic Binders —; Vermiculite —; Tr Other paint

Gravimetric (NOB) Results %: Organic —; Residue —; Carbonate —; Other —; Asbestos —

Gravimetric (NOB) Required ☐; Recommended ☐; Gravimetric PREP ☐; Gravimetric (NOB) PLM ☐; Gravimetric (NOB) TEM ☐; POINT COUNT RESULTS ON THE BACK

Method: ☐ ELAP + EPA¹ ☐ ELAP ☐ EPA¹ ☐ OTHER ☑ SCANNING OPTION: ELAP (P.C.) & EPA¹ First 4 preps. Asbestos = 0

Q.C. ☐

Field No. 4

Stereoscopic Exam: Color Black; Texture FR; Homogenity —; # of Layers 1; Asbestos ☑ ☐; Color of Layer —; Detected Yes No; Comments:

PLM Optical Properties: Morphology W; Extinction 11; RI ∥ 1.548; RI ⊥ 1.555; DS Color Mx; Color,Pleo ce; Biref C; Sign +

Asbestos Results PLM %: Chrysotile 80; Amosite —; Other —

Other Fibrous %: Cellulose —; Fiberglass —; Other —

Non Fibrous %: 20 Mineral Filler; Organic Binders —; Vermiculite —; Other —

Gravimetric (NOB) Results %: Organic —; Residue —; Carbonate —; Other —; Asbestos —

Gravimetric (NOB) Required ☐; Recommended ☐; Gravimetric PREP ☐; Gravimetric (NOB) PLM ☐; Gravimetric (NOB) TEM ☐; POINT COUNT RESULTS ON THE BACK

Method: ☐ ELAP + EPA¹ ☐ ELAP ☐ EPA¹ ☐ OTHER ☐ SCANNING OPTION: ELAP (P.C.) & EPA¹ First 4 preps. Asbestos = 0

Q.C. ☐

POINT COUNT

1



Asbestos Points =
Non-Asbestos Points =

TOTAL POINTS = Asbestos % =

2

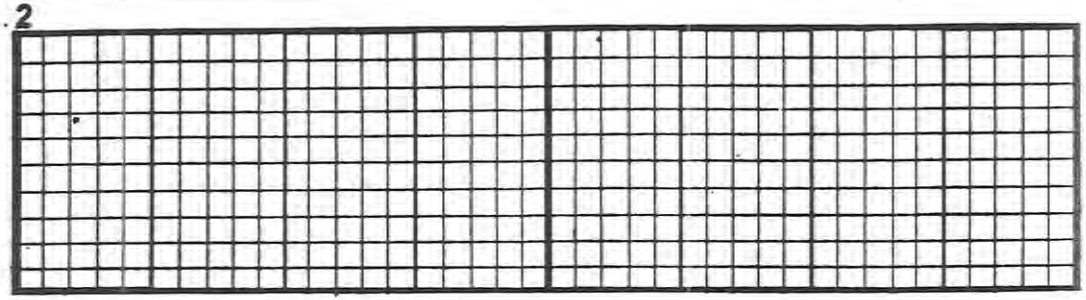

Asbestos Points =
Non-Asbestos Points =

TOTAL POINTS = Asbestos % =

3



Asbestos Points =
Non-Asbestos Points =

TOTAL POINTS = Asbestos % =

4

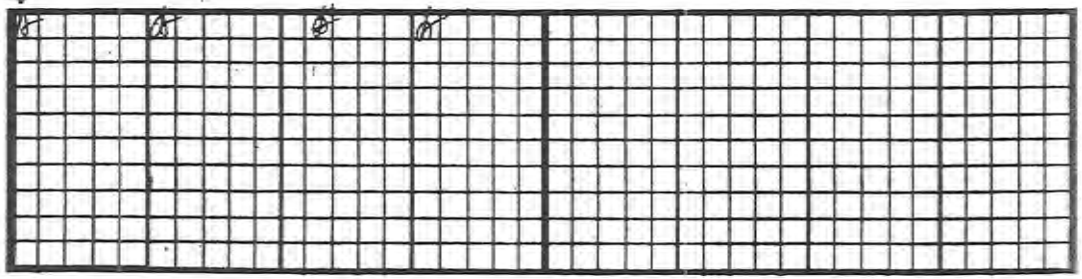

Asbestos Points = 4
Non-Asbestos Points = 1

TOTAL POINTS = 5 Asbestos % = 80

Legend: **A** = ASBESTOS

% ASBESTOS = (AP x 100%) / TP Where : **AP** = Total # of Specific Asbestos Points; **TP** = Total # of Non empty Points

RI = REFRACTIVE INDEX
L = LOW **M** = MEDIUM **H** = HIGH
BIREF = BIREFRINGENCE

P = PARALLEL **O** = OBLIQUE
G = GRANULAR
CL = CLEAR **B** = BLUE

NF = NON-FRIABLE
F = FRIABLE
P.C. = Point Count

EPA[1] : For Friable Materials we use Method 600 / M4 - 82 - 020 and 600 / R - 93/116
For Non Friable + Layer Materials we use Method 600 / R - 93/116

VATC ASSOCIATES INC.

Page 1 of _____

BATCH NO. 18178

BULK SAMPLE DATA AND CHAIN OF CUSTODY FORM

PROJECT INFORMATION

1. Client:	2. Project Name: KINGSBRIDGE Armory	3. Project No:	4. Project Manager: BURKHART
TURNER/ET	2a. Project Address:		4a. Investigator: RUCHALSK

5. Date:	6. Building Name:	8. Turnaround Time:	9. Comments (Field)
8/3/00	7. Sampling Areas:	☐ STAT ☐ 24 HRS ☐ 72 HRS ☐ OTHER ☐ 6 HRS ☐ 48 HRS ☒ NORMAL ☐ _____	1 ~~8~~

BULK SAMPLE LOCATION

10. Homogenous Area No.	11. Bulk Sample ID No.	12. Material	13. Thermal System	14. Sample Location: Floor	14. Sample Location: Sample Coordinates	15. Material Total Quantity (LF, SF, PCS)	16. Asbestos Content (Type & %)
SB-1	SB001	EDGE MUD ON BOILER #1	YES		SUB BASEMENT		
SB-1	002	"			"		
SB-1	003	"			"		
SB-2	004	CHIMNEY EXHAUST			"		
SB-2	005	" "			SUB - BASEMENT		
SB-2	006	" "			"		
SB-3	007	ELBOW MUD	—		SUB BASEMENT		
SB-3	008	" "					
SB-3	009	"					

CHAIN OF CUSTODY

	17. Relinquished By:	18. Date:	19. Time:	20. Received By:	21. Date:	22. Time:
I	J Ruchalski	8/3/00			8/4	5004
II						
III						

23. Method of Submittal:	
FIELD	
WALK IN	
US MAIL	
FED EX	
OTHER	

LAB INFORMATION

24. Name and Signature	25. Date:	26. Time:
24a. Analyzed By:	8/4	
24b. Analyzed By:		
24c. QC By:		

27. Comments (Lab)

..rC ASSOCIATES INC - NEW YORK BULK A. ESTOS ANALYSIS SHEET

104 East 25th Street, 10th Floor · New York, NY 10010 · Phone (212) 353 - 8280, FAX (212) 353 - 3599 or 8306

NVLAP 101187
ELAP 10879

Microscope OLYP BH-2

Client / Project Turner ET / Kingsbridge Project No. 75018-1

Analysis Date 8/4/00 Analyst [illegible] Batch No. 18178

Field No. 1

Stereoscopic Exam: Color tan; Texture fib; Homogenity 4; # of Layers 1; Color of Layer —; Asbestos ☐ Detected Yes ☐ No ☐; Comments:

PLM Optical Properties: Morphology —; Extinction —; RI ∥ —; RI ⊥ —; DS Color —; Color,Pleo —; Biref —; Sign —

Asbestos Results PLM %: ___ Chrysotile; ___ Amosite; ___ Other

Other Fibrous %: 14 Cellulose; 10 Fiberglass; ___ Other

Non Fibrous %: 50 Mineral Filler; ___ Organic Binders; ___ Vermiculite; ___ Other

Gravimetric (NOB) Results %: ___ Organic; ___ Residue; ___ Carbonate; ___ Other; ___ Asbestos

Gravimetric (NOB) Required ☐ Recommended ☐ Gravimetric PREP ☐ Gravimetric (NOB) PLM ☐ Gravimetric (NOB) TEM ☐

Q.C. ☐

POINT COUNT RESULTS ON THE BACK

Method: ☐ EPA + EPA¹ ☐ ELAP ☐ EPA¹ ☐ OTHER ☐ SCANNING OPTION: ELAP (P.C.) & EPA¹ First 4 preps. Asbestos = 0

Field No. 2

Stereoscopic Exam: Color tan; Texture fib; Homogenity 4; # of Layers 4; Color of Layer —; Asbestos ☐ Detected Yes ☐ No ☐; Comments:

PLM Optical Properties: Morphology —; Extinction —; RI ∥ —; RI ⊥ —; DS Color —; Color,Pleo —; Biref —; Sign —

Asbestos Results PLM %: ___ Chrysotile; ___ Amosite; ___ Other

Other Fibrous %: 1 Cellulose; 55 Fiberglass; ___ Other

Non Fibrous %: 44 Mineral Filler; ___ Organic Binders; ___ Vermiculite; ___ Other

Gravimetric (NOB) Results %: ___ Organic; ___ Residue; ___ Carbonate; ___ Other; ___ Asbestos

Gravimetric (NOB) Required ☐ Recommended ☐ Gravimetric PREP ☐ Gravimetric (NOB) PLM ☐ Gravimetric (NOB) TEM ☐

Q.C. ☐

POINT COUNT RESULTS ON THE BACK

Method: ☐ EPA + EPA¹ ☐ ELAP ☐ EPA¹ ☐ OTHER ☑ SCANNING OPTION: ELAP (P.C.) & EPA¹ First 4 preps. Asbestos = 0

Field No. 3

Stereoscopic Exam: Color tan; Texture fib; Homogenity 4; # of Layers 4; Color of Layer —; Asbestos ☐ Detected Yes ☐ No ☐; Comments:

PLM Optical Properties: Morphology —; Extinction —; RI ∥ —; RI ⊥ —; DS Color —; Color,Pleo —; Biref —; Sign —

Asbestos Results PLM %: ___ Chrysotile; ___ Amosite; ___ Other

Other Fibrous %: 14 Cellulose; 16 Fiberglass; ___ Other

Non Fibrous %: 54 Mineral Filler; ___ Organic Binders; ___ Vermiculite; ___ Other

Gravimetric (NOB) Results %: ___ Organic; ___ Residue; ___ Carbonate; ___ Other; ___ Asbestos

Gravimetric (NOB) Required ☐ Recommended ☐ Gravimetric PREP ☐ Gravimetric (NOB) PLM ☐ Gravimetric (NOB) TEM ☐

Q.C. ☐

POINT COUNT RESULTS ON THE BACK

Method: ☐ EPA + EPA¹ ☐ ELAP ☐ EPA¹ ☐ OTHER ☑ SCANNING OPTION: ELAP (P.C.) & EPA¹ First 4 preps. Asbestos = 0

Field No. 4

Stereoscopic Exam: Color tan; Texture fib; Homogenity 4; # of Layers 4; Color of Layer —; Asbestos ☐ Detected Yes ☐ No ☐; Comments:

PLM Optical Properties: Morphology —; Extinction —; RI ∥ —; RI ⊥ —; DS Color —; Color,Pleo —; Biref —; Sign —

Asbestos Results PLM %: ___ Chrysotile; ___ Amosite; ___ Other

Other Fibrous %: 40 Cellulose; 2 Fiberglass; ___ Other

Non Fibrous %: 58 Mineral Filler; ___ Organic Binders; ___ Vermiculite; ___ Other

Gravimetric (NOB) Results %: ___ Organic; ___ Residue; ___ Carbonate; ___ Other; ___ Asbestos

Gravimetric (NOB) Required ☐ Recommended ☐ Gravimetric PREP ☐ Gravimetric (NOB) PLM ☐ Gravimetric (NOB) TEM ☐

Q.C. ☐

POINT COUNT RESULTS ON THE BACK

Method: ☐ EPA + EPA¹ ☐ ELAP ☐ EPA¹ ☐ OTHER ☑ SCANNING OPTION: ELAP (P.C.) & EPA¹ First 4 preps. Asbestos = 0

C ASSOCIATES INC - NEW YORK BULK ASBESTOS ANALYSIS SHEET

104 East 25th Street, 10th Floor · New York, NY 10010 · Phone (212) 353 - 8280, FAX (212) 353 - 3599 or 8306

NVLAP 101187
ELAP 10878
Microscope OLYP BH-2

Client / Project: Tower ET / Kingsbridge — Project No. 10187

Analysis Date: 8/4/00 — Analyst: [illegible] — Batch No. 18198

Field No. 5

Gravimetric (NOB)	Stereoscopic Exam		PLM Optical Properties		Asbestos Results PLM %	Other Fibrous %	Non Fibrous %	Gravimetric (NOB) Results %
Required ☐	Color: Brn	Texture: fib	Morphology: ___	Extinction: ___	___ Chrysotile	20 Cellulose	40 Mineral Filler	___ Organic
Recommended ☐	Homogenity: 4		RI ∥: ___	RI ⊥: ___	___ Amosite	35 Fiberglass	___ Organic Binders	___ Residue
Gravimetric PREP ☐	# of Layers: 4	Asbestos ☐ ☐	DS Color: ___	Color,Pleo: ___	___ Other	___ Other	___ Vermiculite	___ Carbonate
Metric (NOB) PLM ☐	Color of Layer: ___	Detected Yes No	Biref: ___	Sign: ___			___ Other	___ Other
Metric (NOB) TEM ☐	Comments:					Q.C. ☐		___ Asbestos
POINT COUNT RESULTS ON THE BACK	Method: ☐ ELAP + EPA¹ ☐ ELAP ☐ EPA¹ ☐ OTHER		☑ SCANNING OPTION: ELAP (P.C.) & EPA¹	First 4 preps. Asbestos = 0				

Field No. 6

Gravimetric (NOB)	Stereoscopic Exam		PLM Optical Properties		Asbestos Results PLM %	Other Fibrous %	Non Fibrous %	Gravimetric (NOB) Results %
Required ☐	Color: Brn	Texture: fib	Morphology: ___	Extinction: ___	___ Chrysotile	40 Cellulose	57 Mineral Filler	___ Organic
Recommended ☐	Homogenity: 4		RI ∥: ___	RI ⊥: ___	___ Amosite	3 Fiberglass	___ Organic Binders	___ Residue
Gravimetric PREP ☐	# of Layers: 4	Asbestos ☐ ☐	DS Color: ___	Color,Pleo: ___	___ Other	___ Other	___ Vermiculite	___ Carbonate
Metric (NOB) PLM ☐	Color of Layer: ___	Detected Yes No	Biref: ___	Sign: ___			___ Other	___ Other
Metric (NOB) TEM ☐	Comments:					Q.C. ☐		___ Asbestos
POINT COUNT RESULTS ON THE BACK	Method: ☐ ELAP + EPA¹ ☐ ELAP ☐ EPA¹ ☐ OTHER		☑ SCANNING OPTION: ELAP (P.C.) & EPA¹	First 4 preps. Asbestos = 0				

Field No. 7

Gravimetric (NOB)	Stereoscopic Exam		PLM Optical Properties		Asbestos Results PLM %	Other Fibrous %	Non Fibrous %	Gravimetric (NOB) Results %
Required ☐	Color: Brn	Texture: fib	Morphology: ___	Extinction: ___	___ Chrysotile	___ Cellulose	48 Mineral Filler	___ Organic
Recommended ☐	Homogenity: 4		RI ∥: ___	RI ⊥: ___	___ Amosite	52 Fiberglass	___ Organic Binders	___ Residue
Gravimetric PREP ☐	# of Layers: 4	Asbestos ☐ ☐	DS Color: ___	Color,Pleo: ___	___ Other	___ Other	___ Vermiculite	___ Carbonate
Metric (NOB) PLM ☐	Color of Layer: ___	Detected Yes No	Biref: ___	Sign: ___			___ Other	___ Other
Metric (NOB) TEM ☐	Comments:					Q.C. ☐		___ Asbestos
POINT COUNT RESULTS ON THE BACK	Method: ☐ ELAP + EPA¹ ☐ ELAP ☐ EPA¹ ☐ OTHER		☐ SCANNING OPTION: ELAP (P.C.) & EPA¹	First 4 preps. Asbestos = 0				

Field No. 8

Gravimetric (NOB)	Stereoscopic Exam		PLM Optical Properties		Asbestos Results PLM %	Other Fibrous %	Non Fibrous %	Gravimetric (NOB) Results %
Required ☐	Color: Brn	Texture: fib	Morphology: ___	Extinction: ___	___ Chrysotile	55 Cellulose	41 Mineral Filler	___ Organic
Recommended ☐	Homogenity: 4		RI ∥: ___	RI ⊥: ___	___ Amosite	___ Fiberglass	___ Organic Binders	___ Residue
Gravimetric PREP ☐	# of Layers: 4	Asbestos ☐ ☐	DS Color: ___	Color,Pleo: ___	___ Other	___ Other	___ Vermiculite	___ Carbonate
Metric (NOB) PLM ☐	Color of Layer: ___	Detected Yes No	Biref: ___	Sign: ___			___ Other	___ Other
Metric (NOB) TEM ☐	Comments:					Q.C. ☐		___ Asbestos
POINT COUNT RESULTS ON THE BACK	Method: ☐ ELAP + EPA¹ ☐ ELAP ☐ EPA¹ ☐ OTHER		☑ SCANNING OPTION: ELAP (P.C.) & EPA¹	First 4 preps. Asbestos = 0				

. .C ASSOCIATES INC - NEW YORK BULK A. .ESTOS ANALYSIS SHEET

104 East 25th Street, 10th Floor . New York, NY 10010 . Phone (212) 353 - 8280, FAX (212) 353 - 3599 or 8306

NVLAP 101187
ELAP 10479

Microscope OLYP BH-2

Client / Project Turner ET/ Kingsbridge Project No. 7708-1

Analysis Date 8/4/00 Analyst [illegible] Batch No. 18178

Field No. 4	Stereoscopic Exam	PLM Optical Properties	Asbestos Results PLM %	Other Fibrous %	Non Fibrous %	Gravimetric (NOB) Results %
Gravimetric (NOB) Required ☐	Color tan Texture [illegible]	Morphology ____ Extinction ____	____ Chrysotile	____ Cellulose	50 Mineral Filler	____ Organic
Recommended ☐	Homogenity Y	RI ⊥ ____ RI ∥ ____	____ Amosite	50 Fiberglass	____ Organic Binders	____ Residue
Gravimetric PREP ☐	# of Layers 2+ Asbestos ☐ ☑	DS Color ____ Color,Pleo ____	____ Other	____ Other	____ Vermiculite	____ Carbonate
metric (NOB) PLM ☐	Color of Layer ____ Detected Yes No	Biref ____ Sign ____			____ Other	____ Other
metric (NOB) TEM ☐	Comments:			Q.C. ☐		____ Asbestos
POINT COUNT RESULTS ON THE BACK	Method: ☐ ELAP + EPA¹ ☐ ELAP ☐ EPA¹ ☐ OTHER ☐ SCANNING OPTION : ELAP (P.C.) & EPA¹ First 4 preps. Asbestos = 0					

Field No.	Stereoscopic Exam	PLM Optical Properties	Asbestos Results PLM %	Other Fibrous %	Non Fibrous %	Gravimetric (NOB) Results %
Gravimetric (NOB) Required ☐	Color ____ Texture ____	Morphology ____ Extinction ____	____ Chrysotile	____ Cellulose	____ Mineral Filler	____ Organic
Recommended ☐	Homogenity ____	RI ⊥ ____ RI ∥ ____	____ Amosite	____ Fiberglass	____ Organic Binders	____ Residue
Gravimetric PREP ☐	# of Layers ____ Asbestos ☐ ☐	DS Color ____ Color,Pleo ____	____ Other	____ Other	____ Vermiculite	____ Carbonate
metric (NOB) PLM ☐	Color of Layer ____ Detected Yes No	Biref ____ Sign ____			____ Other	____ Other
metric (NOB) TEM ☐	Comments:			Q.C. ☐		____ Asbestos
POINT COUNT RESULTS ON THE BACK	Method: ☐ ELAP + EPA¹ ☐ ELAP ☐ EPA¹ ☐ OTHER ☐ SCANNING OPTION : ELAP (P.C.) & EPA¹ First 4 preps. Asbestos = 0					

Field No.	Stereoscopic Exam	PLM Optical Properties	Asbestos Results PLM %	Other Fibrous %	Non Fibrous %	Gravimetric (NOB) Results %
Gravimetric (NOB) Required ☐	Color ____ Texture ____	Morphology ____ Extinction ____	____ Chrysotile	____ Cellulose	____ Mineral Filler	____ Organic
Recommended ☐	Homogenity ____	RI ⊥ ____ RI ∥ ____	____ Amosite	____ Fiberglass	____ Organic Binders	____ Residue
Gravimetric PREP ☐	# of Layers ____ Asbestos ☐ ☐	DS Color ____ Color,Pleo ____	____ Other	____ Other	____ Vermiculite	____ Carbonate
metric (NOB) PLM ☐	Color of Layer ____ Detected Yes No	Biref ____ Sign ____			____ Other	____ Other
metric (NOB) TEM ☐	Comments:			Q.C. ☐		____ Asbestos
POINT COUNT RESULTS ON THE BACK	Method: ☐ ELAP + EPA¹ ☐ ELAP ☐ EPA¹ ☐ OTHER ☐ SCANNING OPTION : ELAP (P.C.) & EPA¹ First 4 preps. Asbestos = 0					

Field No.	Stereoscopic Exam	PLM Optical Properties	Asbestos Results PLM %	Other Fibrous %	Non Fibrous %	Gravimetric (NOB) Results %
Gravimetric (NOB) Required ☐	Color ____ Texture ____	Morphology ____ Extinction ____	____ Chrysotile	____ Cellulose	____ Mineral Filler	____ Organic
Recommended ☐	Homogenity ____	RI ⊥ ____ RI ∥ ____	____ Amosite	____ Fiberglass	____ Organic Binders	____ Residue
Gravimetric PREP ☐	# of Layers ____ Asbestos ☐ ☐	DS Color ____ Color,Pleo ____	____ Other	____ Other	____ Vermiculite	____ Carbonate
metric (NOB) PLM ☐	Color of Layer ____ Detected Yes No	Biref ____ Sign ____			____ Other	____ Other
metric (NOB) TEM ☐	Comments:			Q.C. ☐		____ Asbestos
POINT COUNT RESULTS ON THE BACK	Method: ☐ ELAP + EPA¹ ☐ ELAP ☐ EPA¹ ☐ OTHER ☐ SCANNING OPTION : ELAP (P.C.) & EPA¹ First 4 preps. Asbestos = 0					

VATC ASSOCIATES INC.

BATCH NO. 18177

BULK SAMPLE DATA AND CHAIN OF CUSTODY FORM

PROJECT INFORMATION

1. Client:	2. Project Name: KINGS BRIDGE	3. Project No:	4. Project Manager: BURKHART
TURNER / ET	2a. Project Address: 26. W. K11		4a. Investigator: ROCEMACSKI

5. Date:	6. Building Name: ARMORY	8. Turnaround Time:				9. Comments (Field)
8/3/00	7. Sampling Areas: ROOFS	☐ STAT	☐ 24 HRS	☐ 72 HRS	☐ OTHER	
		☐ 6 HRS	☐ 48 HRS	☒ NORMAL	☐ _____	

BULK SAMPLE LOCATION

10. Homogenous Area No.	11. Bulk Sample ID No.	12. Material	13. Thermal System	14. Sample Location		15. Material Total Quantity (LF, SF, PCS)	16. Asbestos Content (Type & %)
				Floor	Sample Coordinates		
R-1	R-001	ROOFING	NO	ROOF	FLAT ROOF BET SET #1 + SET #2		
R-1	R002	"			FLAT ROOF ELEVATED SEC. OF SW2		
R-1	R003	"			SLOPED ROOF OF SW2		
R-2	R004	CAPSTONE CAULK			EDGE CAULK ON		
R-2	R005	"			CAPSTONES OF		
R-2	R006	"			ROOF		

CHAIN OF CUSTODY

17. Relinquished By:	18. Date:	19. Time:	20. Received By:	21. Date:	22. Time:
I [signature]			[signature]	8/4/00	500
II					
III					

23. Method of Submittal	
FIELD	
WALK IN	
US MAIL	
FED EX	
OTHER	

LAB INFORMATION

24. Name and Signature	25. Date:	26. Time:
24a. Analyzed By: [signature]	8/4	P
24b. Analyzed By:		
24c. QC By:		

27. Comments (Lab)

;C ASSOCIATES INC - NEW YORK BULK A ESTOS ANALYSIS SHEET

104 East 25th Street, 10th Floor · New York, NY 10010 · Phone (212) 353 - 8280, FAX (212) 353 - 3599 or 8306

NVLAP 101187
ELAP 10879
Microscope OLYP BH-2

Client / Project Tower/ET/ 260 Kingsbridge Project No. 750181

Analysis Date 8/4/00 Analyst [illegible] Batch No. 1817

Field No. 1

Stereoscopic Exam		PLM Optical Properties		Asbestos Results PLM %	Other Fibrous %	Non Fibrous %	Gravimetric (NOB) Results %
Color black	Texture NU	Morphology W	Extinction ⊥	3 Chrysotile	30 Cellulose	5 Mineral Filler	Organic
Homogenity ↑		RI ⊥ 1.549	RI ∥ 1.577	Amosite	12 Fiberglass	10 Organic Binders	Residue
# of Layers ↑	Asbestos ☐ ☑	DS Color 6/mt	Color,Pleo C	Other	Other	Vermiculite	Carbonate
Color of Layer	Detected Yes No	Biref C	Sign I			Other	Other
Comments:					Q.C. ☐		Asbestos

Gravimetric (NOB) Required ☐ Recommended ☐ Gravimetric PREP ☐ Gravimetric (NOB) PLM ☐ Gravimetric (NOB) TEM ☐ POINT COUNT RESULTS ON THE BACK

Method: ☑ ELAP + EPA¹ ☐ ELAP ☐ EPA¹ ☐ OTHER ☐ SCANNING OPTION: ELAP (P.C.) & EPA¹ First 4 preps. Asbestos = 0

Field No. 2

Stereoscopic Exam		PLM Optical Properties		Asbestos Results PLM %	Other Fibrous %	Non Fibrous %	Gravimetric (NOB) Results %
Color	Texture	Morphology	Extinction	Chrysotile	Cellulose	Mineral Filler	Organic
Homogenity		RI ⊥	RI ∥	Amosite	Fiberglass	Organic Binders	Residue
# of Layers	Asbestos ☐ ☐	DS Color	Color,Pleo	Other	Other	Vermiculite	Carbonate
Color of Layer	Detected Yes No	Biref	Sign			Other	Other
Comments: See					Q.C. ☐		Asbestos

Gravimetric (NOB) Required ☐ Recommended ☐ Gravimetric PREP ☐ Gravimetric (NOB) PLM ☐ Gravimetric (NOB) TEM ☐ POINT COUNT RESULTS ON THE BACK

Method: ☐ ELAP + EPA¹ ☐ ELAP ☐ EPA¹ ☐ OTHER ☐ SCANNING OPTION: ELAP (P.C.) & EPA¹ First 4 preps. Asbestos = 0

Field No. 3

Stereoscopic Exam		PLM Optical Properties		Asbestos Results PLM %	Other Fibrous %	Non Fibrous %	Gravimetric (NOB) Results %
Color	Texture	Morphology	Extinction	Chrysotile	Cellulose	Mineral Filler	Organic
Homogenity		RI ⊥	RI ∥	Amosite	Fiberglass	Organic Binders	Residue
# of Layers	Asbestos ☐ ☐	DS Color	Color,Pleo	Other	Other	Vermiculite	Carbonate
Color of Layer	Detected Yes No	Biref	Sign			Other	Other
Comments: See					Q.C. ☐		Asbestos

Gravimetric (NOB) Required ☐ Recommended ☐ Gravimetric PREP ☐ Gravimetric (NOB) PLM ☐ Gravimetric (NOB) TEM ☐ POINT COUNT RESULTS ON THE BACK

Method: ☐ ELAP + EPA¹ ☐ ELAP ☐ EPA¹ ☐ OTHER ☐ SCANNING OPTION: ELAP (P.C.) & EPA¹ First 4 preps. Asbestos = 0

Field No. 4

Stereoscopic Exam		PLM Optical Properties		Asbestos Results PLM %	Other Fibrous %	Non Fibrous %	Gravimetric (NOB) Results %
Color gray	Texture NU	Morphology	Extinction	Chrysotile	Cellulose	14 Mineral Filler	Organic
Homogenity ↑		RI ⊥	RI ∥	Amosite	Fiberglass	86 Organic Binders	Residue
# of Layers ↑	Asbestos ☐ ☑	DS Color	Color,Pleo	Other	Other	Vermiculite	Carbonate
Color of Layer	Detected Yes No	Biref	Sign			Other	Other
Comments:					Q.C. ☐		Asbestos

Gravimetric (NOB) Required ☑ Recommended ☐ Gravimetric PREP ☐ Gravimetric (NOB) PLM ☐ Gravimetric (NOB) TEM ☐ POINT COUNT RESULTS ON THE BACK

Method: ☐ ELAP + EPA¹ ☐ ELAP ☐ EPA¹ ☐ OTHER ☑ SCANNING OPTION: ELAP (P.C.) & EPA¹ First 4 preps. Asbestos = 0

POINT COUNT

1



Asbestos Points =
Non-Asbestos Points =

TOTAL POINTS =

Asbestos % =

2



Asbestos Points =
Non-Asbestos Points =

TOTAL POINTS =

Asbestos % =

3



Asbestos Points =
Non-Asbestos Points =

TOTAL POINTS =

Asbestos % =

4



Asbestos Points =
Non-Asbestos Points =

TOTAL POINTS =

Asbestos % =

Legend: **A** = ASBESTOS

% ASBESTOS = (AP x 100%) / TP

Where : **AP** = Total # of Specific Asbestos Points; **TP** = Total # of Non empty Points

RI = REFRACTIVE INDEX
L = LOW **M** = MEDIUM **H** = HIGH
BIREF = BIREFRINGENCE

P = PARALLEL **O** = OBLIQUE
G = GRANULAR
CL = CLEAR **B** = BLUE

NF = NON-FRIABLE
F = FRIABLE
P.C. = Point Count

EPA[1] : For Friable Materials we use Method 600 / M4 - 82 - 020 and 600 / R - 93/116
For Non Friable + Layer Materials we use Method 600 / R - 93/116

;C ASSOCIATES INC - NEW YORK BULK.. ESTOS ANALYSIS SHEET

104 East 25th Street, 10th Floor · New York, NY 10010 · Phone (212) 353 - 8280, FAX (212) 353 - 3599 or 8306

NVLAP 101187
ELAP 10879
Microscope OLYP BH-2

Client / Project Turner 21 / 26 @ Kingsbridge Project No. 7T018-1

Analysis Date 8/4/00 Analyst [illegible] Batch No. 18177

Field No. 5	Stereoscopic Exam	PLM Optical Properties	Asbestos Results PLM %	Other Fibrous %	Non Fibrous %	Gravimetric (NOB) Results %
Gravimetric (NOB) Required ☑	Color Open Texture NV	Morphology ___ Extinction ___	___ Chrysotile	___ Cellulose	20 Mineral Filler	___ Organic
Recommended ☐	Homogenity y/n	RI ‖ ___ RI ⊥ ___	___ Amosite	___ Fiberglass	80 Organic Binders	___ Residue
Gravimetric PREP ☐	# of Layers y/n Asbestos ☐ ☑	DS Color ___ Color,Pleo ___	___ Other	___ Other	___ Vermiculite	___ Carbonate
ivimetric (NOB) PLM ☐	Color of Layer ___ Detected Yes No	Biref ___ Sign ___			___ Other	___ Other
ivimetric (NOB) TEM ☐	Comments:			Q.C. ☐		___ Asbestos
POINT COUNT RESULTS ON THE BACK	Method: ☐ ELAP + EPA¹ ☐ ELAP ☐ EPA¹ ☐ OTHER ☑ SCANNING OPTION : ELAP (P.C.) & EPA¹ First 4 preps. Asbestos = 0					

Field No. 6	Stereoscopic Exam	PLM Optical Properties	Asbestos Results PLM %	Other Fibrous %	Non Fibrous %	Gravimetric (NOB) Results %
Gravimetric (NOB) Required ☑	Color Open Texture NV	Morphology ___ Extinction ___	___ Chrysotile	___ Cellulose	22 Mineral Filler	___ Organic
Recommended ☐	Homogenity y/n	RI ‖ ___ RI ⊥ ___	___ Amosite	___ Fiberglass	78 Organic Binders	___ Residue
Gravimetric PREP ☐	# of Layers y/n Asbestos ☐ ☑	DS Color ___ Color,Pleo ___	___ Other	___ Other	___ Vermiculite	___ Carbonate
ivimetric (NOB) PLM ☐	Color of Layer ___ Detected Yes No	Biref ___ Sign ___			___ Other	___ Other
ivimetric (NOB) TEM ☐	Comments:			Q.C. ☐		___ Asbestos
POINT COUNT RESULTS ON THE BACK	Method: ☐ ELAP + EPA¹ ☐ ELAP ☐ EPA¹ ☐ OTHER ☐ SCANNING OPTION : ELAP (P.C.) & EPA¹ First 4 preps. Asbestos = 0					

Field No.	Stereoscopic Exam	PLM Optical Properties	Asbestos Results PLM %	Other Fibrous %	Non Fibrous %	Gravimetric (NOB) Results %
Gravimetric (NOB) Required ☐	Color ___ Texture ___	Morphology ___ Extinction ___	___ Chrysotile	___ Cellulose	___ Mineral Filler	___ Organic
Recommended ☐	Homogenity ___	RI ‖ ___ RI ⊥ ___	___ Amosite	___ Fiberglass	___ Organic Binders	___ Residue
Gravimetric PREP ☐	# of Layers ___ Asbestos ☐ ☐	DS Color ___ Color,Pleo ___	___ Other	___ Other	___ Vermiculite	___ Carbonate
ivimetric (NOB) PLM ☐	Color of Layer ___ Detected Yes No	Biref ___ Sign ___			___ Other	___ Other
ivimetric (NOB) TEM ☐	Comments:			Q.C. ☐		___ Asbestos
POINT COUNT RESULTS ON THE BACK	Method: ☐ ELAP + EPA¹ ☐ ELAP ☐ EPA¹ ☐ OTHER ☐ SCANNING OPTION : ELAP (P.C.) & EPA¹ First 4 preps. Asbestos = 0					

Field No.	Stereoscopic Exam	PLM Optical Properties	Asbestos Results PLM %	Other Fibrous %	Non Fibrous %	Gravimetric (NOB) Results %
Gravimetric (NOB) Required ☐	Color ___ Texture ___	Morphology ___ Extinction ___	___ Chrysotile	___ Cellulose	___ Mineral Filler	___ Organic
Recommended ☐	Homogenity ___	RI ‖ ___ RI ⊥ ___	___ Amosite	___ Fiberglass	___ Organic Binders	___ Residue
Gravimetric PREP ☐	# of Layers ___ Asbestos ☐ ☐	DS Color ___ Color,Pleo ___	___ Other	___ Other	___ Vermiculite	___ Carbonate
ivimetric (NOB) PLM ☐	Color of Layer ___ Detected Yes No	Biref ___ Sign ___			___ Other	___ Other
ivimetric (NOB) TEM ☐	Comments:			Q.C. ☐		___ Asbestos
POINT COUNT RESULTS ON THE BACK	Method: ☐ ELAP + EPA¹ ☐ ELAP ☐ EPA¹ ☐ OTHER ☐ SCANNING OPTION : ELAP (P.C.) & EPA¹ First 4 preps. Asbestos = 0					

POINT COUNT

1



Asbestos Points =
Non-Asbestos Points =

TOTAL POINTS =

Asbestos % =

2



Asbestos Points =
Non-Asbestos Points =

TOTAL POINTS =

Asbestos % =

3



Asbestos Points =
Non-Asbestos Points =

TOTAL POINTS =

Asbestos % =

4



Asbestos Points =
Non-Asbestos Points =

TOTAL POINTS =

Asbestos % =

Legend: **A** = ASBESTOS

% ASBESTOS = (AP x 100%) / TP

Where : **AP** = Total # of Specific Asbestos Points; TP = Total # of Non empty Points

RI = REFRACTIVE INDEX
L = LOW **M** = MEDIUM **H** = HIGH
BIREF = BIREFRINGENCE

P = PARALLEL **O** = OBLIQUE
G = GRANULAR
CL = CLEAR **B** = BLUE

NF = NON-FRIABLE
F = FRIABLE
P.C. = Point Count

EPA[1] : For Friable Materials we use Method 600 / M4 - 82 - 020 and 600 / R - 93/116
For Non Friable + Layer Materials we use Method 600 / R - 93/116

ATC ASSOCIATES INC.

Page _____ of _____

BATCH NO. 1848

BULK SAMPLE DATA AND CHAIN OF CUSTODY FORM

PROJECT INFORMATION

1. Client:	2. Project Name:	3. Project No:	4. Project Manager:
ET	KINGS BRIDGE	7508-1	F. BURKHARDT
	2a. Project Address:		4a. Investigator:

5. Date:	6. Building Name:	8. Turnaround Time:	9. Comments (Field)
7/28/00	7. Sampling Areas:	☐ STAT ☐ 24 HRS ☐ 72 HRS ☐ OTHER ☐ 6 HRS ☐ 48 HRS ☐ NORMAL 8 MAX 7/31 AM	PLMs → TEM all

BULK SAMPLE LOCATION

10. Homogenous Area No.	11. Bulk Sample ID No.	12. Material	13. Thermal System	14. Sample Location: Floor	14. Sample Location: Sample Coordinates	15. Material Total Quantity (LF, SF, PCS)	16. Asbestos Content (Type & %)
	P1	ROOFING					
	P2	ROOFING					
	P3-3TAB	ROOFING					
	P3-FELT	"					
	P3-PAPER	"					
	P4-EXT						
	P4-FELT						
	P4-PAPER						
	P5-3TAB						
	P5-FELT						

CHAIN OF CUSTODY

17. Relinquished By:	18. Date:	19. Time:	20. Received By:	21. Date:	22. Time:
I. F. Burkhardt	7/28/00			7/28/00	4P
II					
III					

23. Method of Submittal:	
FIELD	
WALK IN	
US MAIL	
FED EX	
OTHER	

LAB INFORMATION

24. Name and Signature	25. Date:	26. Time:
24a. Analyzed By:	7/31	
24b. Analyzed By:		
24c. QC By:		

27. Comments (Lab)

4 NOB FELT

ATC ASSOCIATES INC - NEW YORK BU... SBESTOS ANALYSIS SHEET

104 East 25th Street, 10th Floor - New York, NY 10010 - Phone (212) 353 - 8280, FAX (212) 353 - 3599 or 830

NVLAP 101187
ELAP 10879
Microscope OLYP BH-2

Client / Project ET / Kings Bridge — Project No. 75018-1

Analysis Date 7/28/00 — Analyst [illegible] — Batch No. 18148

	Stereoscopic Exam	PLM Optical Properties	Asbestos Results PLM %	Other Fibrous %	Non Fibrous %	Gravimetric (NOB) Results %
1 Field No. P3 paper Gravimetric (NOB) Required ☐ Recommended ☐ Gravimetric PREP ☐ Gravimetric (NOB) PLM ☐ Gravimetric (NOB) TEM ☐ POINT COUNT RESULTS ON THE BACK	Color brn — Texture [illegible] Homogenity — — — # of Layers 4 — Asbestos ☐ ☐ Color of Layer — — Detected Yes No Comments: Method: ☐ ELAP + EPA¹ ☐ ELAP ☐ EPA¹ ☐ OTHER ☑ SCANNING OPTION: ELAP (P.C.) & EPA¹ First 4 preps. Asbestos = 0	Morphology — — Extinction — RI ∥ — — RI ⊥ — DS Color — — Color,Pleo — Biref — — Sign —	— Chrysotile — Amosite — Other	100 Cellulose — Fiberglass — Other Q.C. ☐	— Mineral Filler — Organic Binders — Vermiculite — Other	— Organic — Residue — Carbonate — Other — Asbestos
2 Field No. P4 ext Gravimetric (NOB) Required ☑ Recommended ☐ Gravimetric PREP ☑ Gravimetric (NOB) PLM ☐ Gravimetric (NOB) TEM ☑ POINT COUNT RESULTS ON THE BACK	Color clear — Texture NT Homogenity 4 — — # of Layers 4 — Asbestos ☐ ☐ Color of Layer — — Detected Yes No Comments: Method: ☑ ELAP + EPA¹ ☐ ELAP ☐ EPA¹ ☐ OTHER ☑ SCANNING OPTION: ELAP (P.C.) & EPA¹ First 4 preps. Asbestos = 0	Morphology — — Extinction — RI ∥ — — RI ⊥ — DS Color — — Color,Pleo — Biref — — Sign —	— Chrysotile — Amosite — Other	5 Cellulose — Fiberglass — Other Q.C. ☐	15 Mineral Filler 40 Organic Binders — Vermiculite — Other	75.7 Organic 24.3 Residue 0 Carbonate — Other 0 Asbestos
3 Field No. P4 felt Gravimetric (NOB) Required ☑ Recommended ☐ Gravimetric PREP ☑ Gravimetric (NOB) PLM ☑ Gravimetric (NOB) TEM ☐ POINT COUNT RESULTS ON THE BACK	Color black — Texture NT Homogenity 4 — — # of Layers 4 — Asbestos ☐ ☐ Color of Layer — — Detected Yes No Comments: Method: ☑ ELAP + EPA¹ ☐ ELAP ☐ EPA¹ ☐ OTHER ☑ SCANNING OPTION: ELAP (P.C.) & EPA¹ First 4 preps. Asbestos = 0	Morphology — — Extinction — RI ∥ — — RI ⊥ — DS Color — — Color,Pleo — Biref — — Sign —	— Chrysotile — Amosite — Other	25 Cellulose — Fiberglass — Other Q.C. ☐	20 Mineral Filler 15 Organic Binders — Vermiculite — Other	98.2 Organic 1.8 Residue 0 Carbonate — Other 0 Asbestos
4 Field No. P4 paper Gravimetric (NOB) Required ☐ Recommended ☐ Gravimetric PREP ☐ Gravimetric (NOB) PLM ☐ Gravimetric (NOB) TEM ☐ POINT COUNT RESULTS ON THE BACK	Color brn — Texture fib Homogenity — — — # of Layers 4 — Asbestos ☐ ☐ Color of Layer — — Detected Yes No Comments: Method: ☐ ELAP + EPA¹ ☐ ELAP ☐ EPA¹ ☐ OTHER ☑ SCANNING OPTION: ELAP (P.C.) & EPA¹ First 4 preps. Asbestos = 0	Morphology — — Extinction — RI ∥ — — RI ⊥ — DS Color — — Color,Pleo — Biref — — Sign —	— Chrysotile — Amosite — Other	100 Cellulose — Fiberglass — Other Q.C. ☐	— Mineral Filler — Organic Binders — Vermiculite — Other	— Organic — Residue — Carbonate — Other — Asbestos

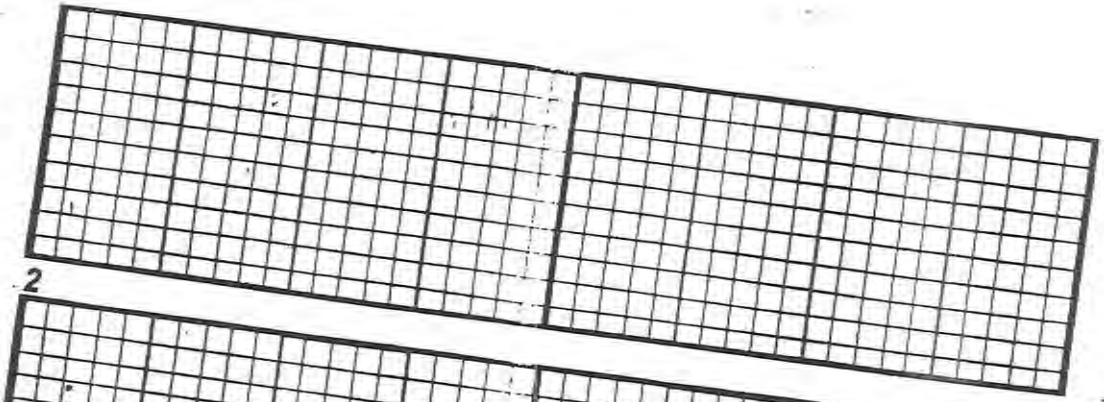

Asbestos Points =
Non-Asbestos Points =

TOTAL POINTS =

Asbestos % =

2

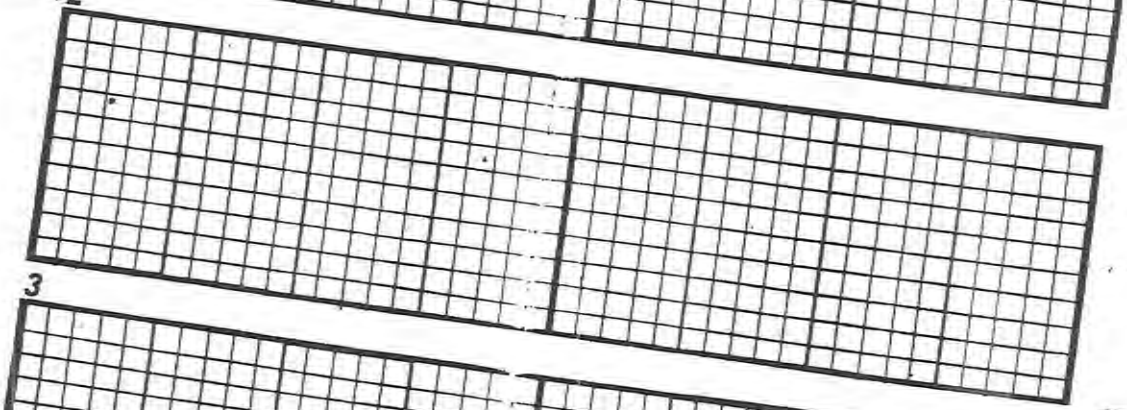

Asbestos Points =
Non-Asbestos Points =

TOTAL POINTS =

Asbestos % =

3



Asbestos Points =
Non-Asbestos Points =

TOTAL POINTS =

Asbestos % =

4

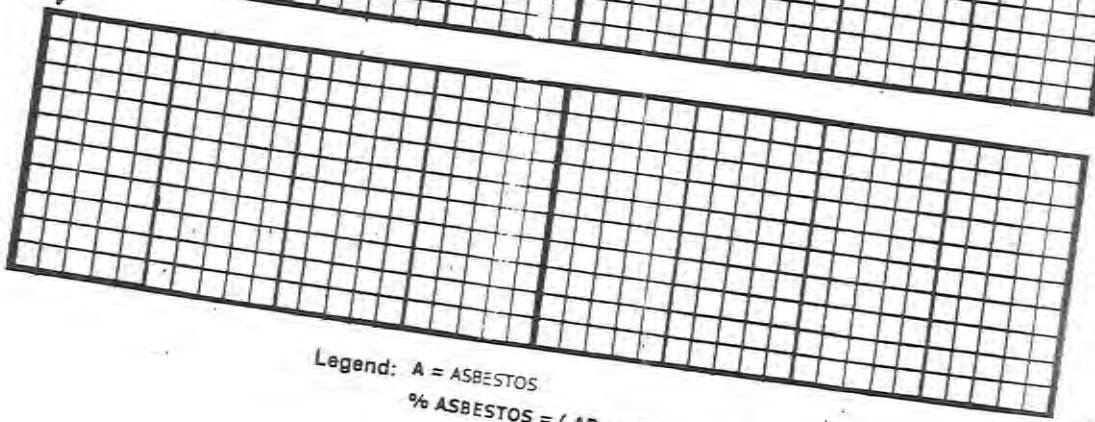

Asbestos Points =
Non-Asbestos Points =

TOTAL POINTS =

Asbestos % =

Legend: **A** = ASBESTOS

% ASBESTOS = (AP x 100%) / TP

Where : **AP** = Total # of Specific Asbestos Points; **TP** = Total # of Non empty Points

RI = R... RACTIVE INDEX
L = LC... **M** = MEDIUM **H** = HIGH
BIREF = BIREFRINGENCE

P = PARALLEL **O** = OBLIQUE
G = GRANULAR
CL = CLEAR **B** = BLUE

NF = NON-FRIABLE
F = FRIABLE
P.C. = Point Count

EPA : For Friable Materials we use Method 600 / M4 - 82 - 020 and 600 / R - 93/116
For Non Friable + Layer Materials we use Method 600 / R - 93/116

Note: ELAP Methods as per Items 198.1 and 198.4

ATC ASSOCIATES INC - NEW YORK BUL. ;BESTOS ANALYSIS SHEET

104 East 25th Street, 10th Floor - New York, NY 10010 - Phone (212) 353 - 8280, FAX (212) 353 - 3599 or 830

NVLAP 101187
ELAP 10878
Microscope OLYP BH-2

Client / Project ET / Kings Bridge — Project No. 75018-1

Analysis Date 11/18/00 — Analyst [illegible] — Batch No. 18149

1 Field No. P1

Gravimetric (NOB) Required ☐ Recommended ☐ Gravimetric PREP ☐ Gravimetric (NOB) PLM ☐ Gravimetric (NOB) TEM ☐

POINT COUNT RESULTS ON THE BACK

Stereoscopic Exam: Color blue; Texture NP; Homogenity 1; # of Layers 1; Asbestos ☑ ☐; Color of Layer —; Detected Yes No

PLM Optical Properties: Morphology W; Extinction P; RI ∥ 1.67; RI ⊥ 1.517; DS Color 6/m; Color,Pleo —; Biref L; Sign P

Comments:

Method: ☑ ELAP + EPA¹ ☐ ELAP ☐ EPA¹ ☐ OTHER ☐ SCANNING OPTION: ELAP (P.C.) & EPA¹ First 4 preps. Asbestos = 0

Asbestos Results PLM %	Other Fibrous %	Non Fibrous %	Gravimetric (NOB) Results %
4 Chrysotile	26 Cellulose	10 Mineral Filler	____ Organic
____ Amosite	____ Fiberglass	60 Organic Binders	____ Residue
____ Other	____ Other	____ Vermiculite	____ Carbonate
		____ Other	____ Other
	Q.C. ☐		____ Asbestos

2 Field No. P2

Gravimetric (NOB) Required ☐ Recommended ☐ Gravimetric PREP ☐ Gravimetric (NOB) PLM ☐ Gravimetric (NOB) TEM ☐

POINT COUNT RESULTS ON THE BACK

Stereoscopic Exam: Color blue; Texture NP; Homogenity 1; # of Layers 1; Asbestos ☑ ☐; Color of Layer —; Detected Yes No

PLM Optical Properties: Morphology W; Extinction P; RI ∥ 1.67; RI ⊥ 1.517; DS Color 6/m; Color,Pleo —; Biref L; Sign P

Comments:

Method: ☑ ELAP + EPA¹ ☐ ELAP ☐ EPA¹ ☐ OTHER ☐ SCANNING OPTION: ELAP (P.C.) & EPA¹ First 4 preps. Asbestos = 0

Asbestos Results PLM %	Other Fibrous %	Non Fibrous %	Gravimetric (NOB) Results %
5 Chrysotile	20 Cellulose	10 Mineral Filler	____ Organic
____ Amosite	____ Fiberglass	60 Organic Binders	____ Residue
____ Other	____ Other	____ Vermiculite	____ Carbonate
		____ Other	____ Other
	Q.C. ☐		____ Asbestos

3 Field No. P3 TAB

Gravimetric (NOB) Required ☐ Recommended ☐ Gravimetric PREP ☐ Gravimetric (NOB) PLM ☐ Gravimetric (NOB) TEM ☐

POINT COUNT RESULTS ON THE BACK

Stereoscopic Exam: Color blue; Texture NP; Homogenity 1; # of Layers 1; Asbestos ☐ ☑; Color of Layer —; Detected Yes No

PLM Optical Properties: Morphology W; Extinction P; RI ∥ 1.67; RI ⊥ 1.517; DS Color 6/m; Color,Pleo —; Biref L; Sign P

Comments:

Method: ☑ ELAP + EPA¹ ☐ ELAP ☐ EPA¹ ☐ OTHER ☐ SCANNING OPTION: ELAP (P.C.) & EPA¹ First 4 preps. Asbestos = 0

Asbestos Results PLM %	Other Fibrous %	Non Fibrous %	Gravimetric (NOB) Results %
2 Chrysotile	18 Cellulose	20 Mineral Filler	____ Organic
____ Amosite	____ Fiberglass	60 Organic Binders	____ Residue
____ Other	____ Other	____ Vermiculite	____ Carbonate
		____ Other	____ Other
	Q.C. ☐		____ Asbestos

4 Field No. P3 felt

Gravimetric (NOB) Required ☐ Recommended ☐ Gravimetric PREP ☐ Gravimetric (NOB) PLM ☐ Gravimetric (NOB) TEM ☐

POINT COUNT RESULTS ON THE BACK

Stereoscopic Exam: Color blue; Texture NP; Homogenity 1; # of Layers 1; Asbestos ☐ ☑; Color of Layer —; Detected Yes No

PLM Optical Properties: Morphology W; Extinction P; RI ∥ 1.517; RI ⊥ 1.67; DS Color —; Color,Pleo —; Biref —; Sign P

Comments:

Method: ☑ ELAP + EPA¹ ☐ ELAP ☐ EPA¹ ☐ OTHER ☐ SCANNING OPTION: ELAP (P.C.) & EPA¹ First 4 preps. Asbestos = 0

Asbestos Results PLM %	Other Fibrous %	Non Fibrous %	Gravimetric (NOB) Results %
2 Chrysotile	38 Cellulose	10 Mineral Filler	____ Organic
____ Amosite	____ Fiberglass	50 Organic Binders	____ Residue
____ Other	____ Other	____ Vermiculite	____ Carbonate
		____ Other	____ Other
	Q.C. ☐		____ Asbestos



Asbestos Points = 4
Non-Asbestos Points = 96
TOTAL POINTS = 100
Asbestos %

2



Asbestos Points = 4
Non-Asbestos Points = 76
TOTAL POINTS = 80
Asbestos % =

3



Asbestos Points = 4
Non-Asbestos Points = 196
TOTAL POINTS = 200
Asbestos % = 2

4



Asbestos Points = 4
Non-Asbestos Points = 196
TOTAL POINTS = 200
Asbestos % = 2

Legend: **A** = ASBESTOS

% ASBESTOS = (AP x 100%) / TP Where : **AP** = Total # of Specific Asbestos Points, **TP** = Total # of Non empty Points

RI = REFRACTIVE INDEX **L** = LOW **M** = MEDIUM **H** = HIGH

BIREF = BIREFRINGENCE **P** = PARALLEL **O** = OBLIQUE **G** = GRANULAR **CL** = CLEAR **B** = BLUE

NF = NON-FRIABLE **F** = FRIABLE **P.C.** = Point Count

EPA : For Friable Materials we use Method 600 / M4 - 82 - 020 and 600 / R - 93/116
For Non Friable + Layer Materials we use Method 600 / R - 93/116

Note: ELAP Methods as per items 198.1 and 198.4

ATC ASSOCIATES INC - NEW YORK BU... SBESTOS ANALYSIS SHEET

104 East 25th Street, 10th Floor · New York, NY 10010 · Phone (212) 353 - 8280, FAX (212) 353 - 3599 or 830

NVLAP 101157
ELAP 10879
Microscope OLYP BH-2

Client / Project ET / Kings Bridge — Project No. 75018-1

Analysis Date 7/25/00 — Analyst [illegible] — Batch No. 18148

1 Field No. PS Stub

Gravimetric (NOB) Required ☑ Recommended ☐ Gravimetric PREP ☐ Gravimetric (NOB) PLM ☐ Gravimetric (NOB) TEM ☐

Stereoscopic Exam: Color blue — Texture NU — Homogenity 4 — # of Layers 4 — Color of Layer — — Asbestos ☐ ☐ Detected Yes No

PLM Optical Properties: Morphology W — Extinction P — RI ∥ 1.49 — RI ⊥ 1.57 — DS Color 4th — Color,Pleo — — Biref — — Sign —

Comments:

Method: ☐ ELAP + EPA¹ ☐ ELAP ☐ EPA¹ ☐ OTHER ☑ SCANNING OPTION I: ELAP (P.C.) & EPA¹ First 4 preps. Asbestos = 0

POINT COUNT RESULTS ON THE BACK

Asbestos Results PLM %	Other Fibrous %	Non Fibrous %	Gravimetric (NOB) Results %
Tr Chrysotile	22 Cellulose	30 Mineral Filler	50.4 Organic
____ Amosite	____ Fiberglass	08 Organic Binders	36.0 Residue
____ Other	____ Other	____ Vermiculite	13.6 Carbonate
		____ Other	____ Other
	Q.C. ☐		0 Asbestos

2 Field No. PS felt

Gravimetric (NOB) Required ☑ Recommended ☐ Gravimetric PREP ☑ Gravimetric (NOB) PLM ☐ Gravimetric (NOB) TEM ☑

Stereoscopic Exam: Color blue — Texture NU — Homogenity 1 — # of Layers 1 — Color of Layer — — Asbestos ☐ ☐ Detected Yes No

PLM Optical Properties: Morphology W — Extinction P — RI ∥ 1.49 — RI ⊥ 1.57 — DS Color 1st — Color,Pleo — — Biref — — Sign —

Comments:

Method: ☐ ELAP + EPA¹ ☐ ELAP ☐ EPA¹ ☐ OTHER ☐ SCANNING OPTION I: ELAP (P.C.) & EPA¹ First 4 preps. Asbestos = 0

POINT COUNT RESULTS ON THE BACK

Asbestos Results PLM %	Other Fibrous %	Non Fibrous %	Gravimetric (NOB) Results %
0-1% Chrysotile	37.2% Cellulose	10 Mineral Filler	98.0 Organic
____ Amosite	____ Fiberglass	5% Organic Binders	2.0 Residue
____ Other	____ Other	____ Vermiculite	0 Carbonate
		____ Other	____ Other
	Q.C. ☐		0 Asbestos

3 Field No.

Gravimetric (NOB) Required ☐ Recommended ☐ Gravimetric PREP ☐ Gravimetric (NOB) PLM ☐ Gravimetric (NOB) TEM ☐

Stereoscopic Exam: Color — — Texture — — Homogenity — — # of Layers — — Color of Layer — — Asbestos ☐ ☐ Detected Yes No

PLM Optical Properties: Morphology — — Extinction — — RI ∥ — — RI ⊥ — — DS Color — — Color,Pleo — — Biref — — Sign —

Comments:

Method: ☐ ELAP + EPA¹ ☐ ELAP ☐ EPA¹ ☐ OTHER ☐ SCANNING OPTION I: ELAP (P.C.) & EPA¹ First 4 preps. Asbestos = 0

POINT COUNT RESULTS ON THE BACK

Asbestos Results PLM %	Other Fibrous %	Non Fibrous %	Gravimetric (NOB) Results %
____ Chrysotile	____ Cellulose	____ Mineral Filler	____ Organic
____ Amosite	____ Fiberglass	____ Organic Binders	____ Residue
____ Other	____ Other	____ Vermiculite	____ Carbonate
		____ Other	____ Other
	Q.C. ☐		____ Asbestos

4 Field No.

Gravimetric (NOB) Required ☐ Recommended ☐ Gravimetric PREP ☐ Gravimetric (NOB) PLM ☐ Gravimetric (NOB) TEM ☐

Stereoscopic Exam: Color — — Texture — — Homogenity — — # of Layers — — Color of Layer — — Asbestos ☐ ☐ Detected Yes No

PLM Optical Properties: Morphology — — Extinction — — RI ∥ — — RI ⊥ — — DS Color — — Color,Pleo — — Biref — — Sign —

Comments:

Method: ☐ ELAP + EPA¹ ☐ ELAP ☐ EPA¹ ☐ OTHER ☐ SCANNING OPTION I: ELAP (P.C.) & EPA¹ First 4 preps. Asbestos = 0

POINT COUNT RESULTS ON THE BACK

Asbestos Results PLM %	Other Fibrous %	Non Fibrous %	Gravimetric (NOB) Results %
____ Chrysotile	____ Cellulose	____ Mineral Filler	____ Organic
____ Amosite	____ Fiberglass	____ Organic Binders	____ Residue
____ Other	____ Other	____ Vermiculite	____ Carbonate
		____ Other	____ Other
	Q.C. ☐		____ Asbestos

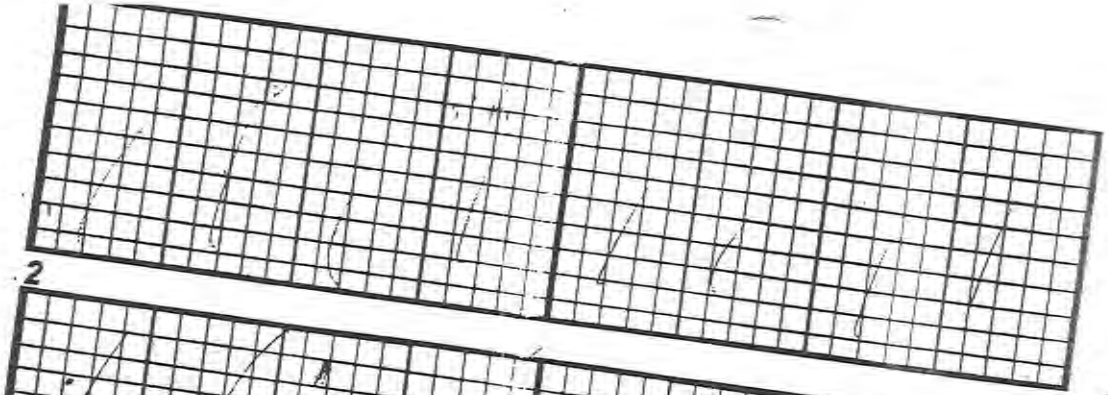

Asbestos Points = 0
Non-Asbestos Points = 400

TOTAL POINTS = 400

Asbestos %

2



Asbestos Points = 3
Non-Asbestos Points = 397

TOTAL POINTS = 400

Asbestos % =

3

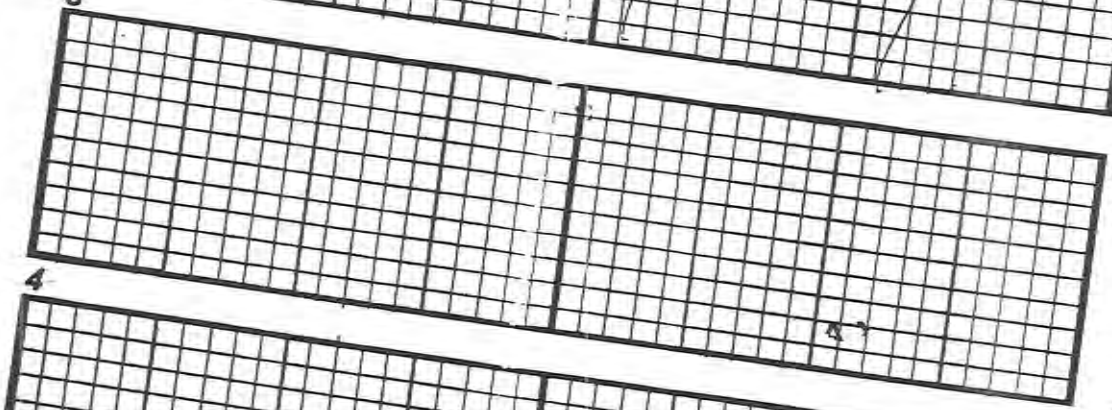

Asbestos Points =
Non-Asbestos Points =

TOTAL POINTS =

Asbestos % =

4

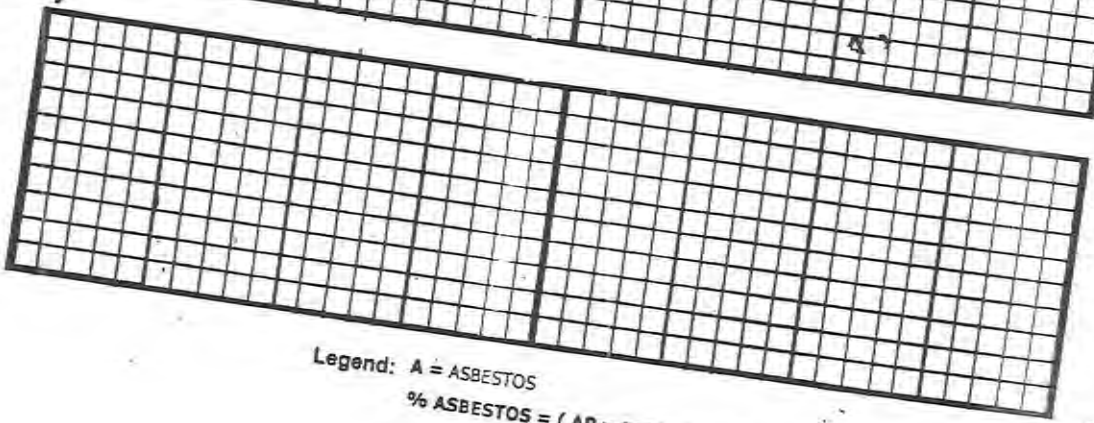

Asbestos Points =
Non-Asbestos Points =

TOTAL POINTS =

Asbestos % =

Legend: **A** = ASBESTOS

% ASBESTOS = (AP x 100%) / TP

Where : **AP** = Total # of Specific Asbestos Points; **TP** = Total # of Non empty Points

RI = REFRACTIVE INDEX
L = LOW **M** = MEDIUM **H** = HIGH
BIREF = BIREFRINGENCE

P = PARALLEL **O** = OBLIQUE
G = GRANULAR
CL = CLEAR **B** = BLUE

NF = NON-FRIABLE
F = FRIABLE
P.C. = Point Count

EPA[1] : For Friable Materials we use Method 600 / M4 - 82 - 020 and 600 / R - 93/116
For Non Friable + Layer Materials we use Method 600 / R - 93/116

Note: ELAP Methods as per items 198.1 and 198.4

ATC ASSOCIATES INC.

35-~~25207~~ ~~75043~~ 018

Page _____ of _____

BATCH NO. 18101

BULK SAMPLE DATA AND CHAIN OF CUSTODY FORM

PROJECT INFORMATION

1. Client:	2. Project Name:	3. Project No:	4. Project Manager:
ET	KINGSBRIDGE		F. BURKHARDT
	2a. Project Address: 29 KINGSBRIDGE		4a. Investigator:

5. Date:	6. Building Name:	8. Turnaround Time:	9. Comments (Field)
7/21/00	7. Sampling Areas: ROOF	☐ STAT ☐ 24 HRS ☐ 72 HRS ☐ OTHER ☐ 6 HRS ☐ 48 HRS ☐ NORMAL ☒ MON 7/24	PLM → TEM/NOB

BULK SAMPLE LOCATION

10. Homogenous Area No.	11. Bulk Sample ID No.	12. Material	13. Thermal System	14. Sample Location: Floor	14. Sample Location: Sample Coordinates	15. Material Total Quantity (LF, SF, PCS)	16. Asbestos Content (Type & %)
1	R-1	BUILT-UP ROOFING		R			4C
		UPPER ROOF					
2	R-2	3-TAB SHINGLE		R			3.8C
		LOWER ROOF					
3	R-3	TAR PAPER		R			
		UNDERLAYMENT					
4	R-4	PAPER		R			
		LOWER ROOF					
☆	RESULTS BY MONDAY 7/24 AM						

CHAIN OF CUSTODY

17. Relinquished By:	18. Date:	19. Time:	20. Received By:	21. Date:	22. Time:
I Z. Bw				7/21	5340
II					
III					

23. Method of Submittal	
FIELD	
WALK IN	
US MAIL	
FED EX	
OTHER	

LAB INFORMATION

24. Name and Signature	25. Date:	26. Time:
24a. Analyzed By:	7/22	PM
24b. Analyzed By:		
24c. QC By:		

27. Comments (Lab)
2 NOB TEM

DRAWING:

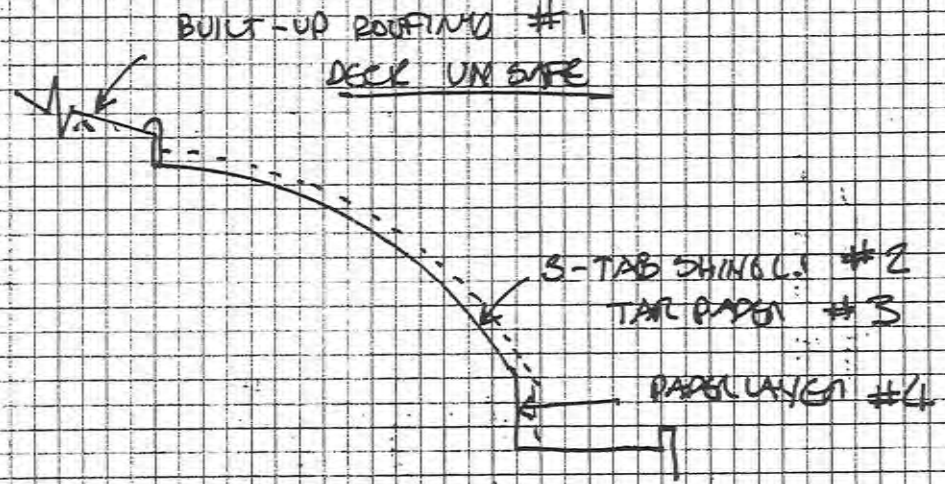
BUILT-UP ROOFING #1
DECK UNDER
S-TAB SHINGLES #2
TAR PAPER #3
PAPER LAYER #4

ATC ASSOCIATES INC - NEW YORK BULK ASBESTOS ANALYSIS SHEET

104 East 25th Street 10th Floor · New York, NY 10010 · Phone (212) 353 - 8280, FAX (212) 353 - 3599 or 8306

NVLAP 101187
ELAP 10878
Microscope OLYP BH-2

Client / Project ET / Kingsbridge Project No. _____

Analysis Date 7/22/00 Analyst [illegible] Batch No. 18101

	Stereoscopic Exam	PLM Optical Properties	Asbestos Results PLM %	Other Fibrous %	Non Fibrous %	Gravimetric (NOB) Results %
1 Field No. 1	Color Black; Texture NV; Homogenity 4; # of Layers 7; Asbestos ☐ ☑; Color of Layer —; Detected Yes No	Morphology W; Extinction P; RI ∥ 1.54; RI ⊥ 1.53; DS Color Bl/Y; Color,Pleo —; Biref C; Sign P	4 Chrysotile; — Amosite; — Other	20 Cellulose; — Fiberglass; — Other	10 Mineral Filler; 60 Organic Binders; — Vermiculite; — Other	— Organic; — Residue; — Carbonate; — Other; — Asbestos
2 Field No. 2	Color Black; Texture NV; Homogenity VI; # of Layers 4; Asbestos ☐ ☑; Color of Layer —; Detected Yes No	Morphology —; Extinction —; RI ∥ —; RI ⊥ —; DS Color —; Color,Pleo —; Biref —; Sign —	— Chrysotile; — Amosite; — Other	35 Cellulose; — Fiberglass; — Other	20 Mineral Filler; 40 Organic Binders; — Vermiculite; — Other	48.7 Organic; 33.7 Residue; 13.8 Carbonate; — Other; 3.8 Asbestos
3 Field No. 3	Color Black; Texture NV; Homogenity 3; # of Layers VI; Asbestos ☐ ☑; Color of Layer —; Detected Yes No	Morphology —; Extinction —; RI ∥ —; RI ⊥ —; DS Color —; Color,Pleo —; Biref —; Sign —	— Chrysotile; — Amosite; — Other	54 Cellulose; — Fiberglass; — Other	16 Mineral Filler; 30 Organic Binders; — Vermiculite; — Other	97.5 Organic; 1.3 Residue; 1.2 Carbonate; — Other; TR Asbestos
4 Field No. 4	Color Brn; Texture NV; Homogenity 4; # of Layers 4; Asbestos ☐ ☑; Color of Layer —; Detected Yes No	Morphology —; Extinction —; RI ∥ —; RI ⊥ —; DS Color —; Color,Pleo —; Biref —; Sign —	— Chrysotile; — Amosite; — Other	100 Cellulose; — Fiberglass; — Other	TR Mineral Filler; — Organic Binders; — Vermiculite; — Other	— Organic; — Residue; — Carbonate; — Other; — Asbestos

Gravimetric (NOB) Required ☐ Recommended ☐ Gravimetric PREP ☐ Gravimetric (NOB) PLM ☐ Gravimetric (NOB) TEM ☐

POINT COUNT RESULTS ON THE BACK

Comments:

Method: ☑ ELAP + EPA[1] ☐ ELAP ☐ EPA[1] ☐ OTHER ☐ SCANNING OPTION: ELAP (P.C.) & EPA[1] First 4 preps. Asbestos = 0

Q.C. ☐

POINT COUNT

1

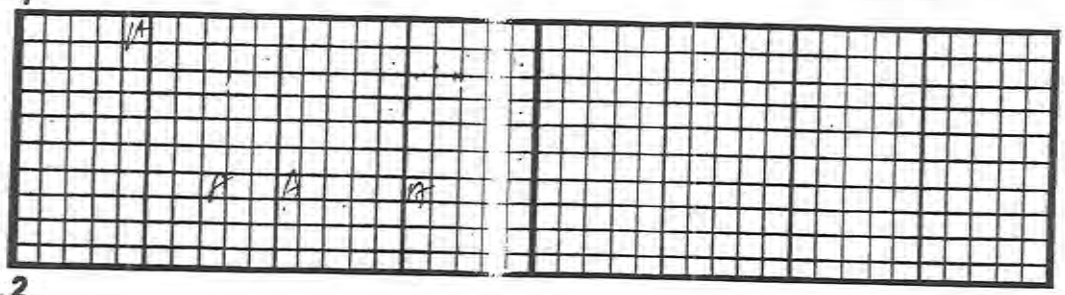

Asbestos Points = 4
Non-Asbestos Points = 96

TOTAL POINTS = 100 **Asbestos % =** 4

2



Asbestos Points =
Non-Asbestos Points =

TOTAL POINTS = **Asbestos % =**

3



Asbestos Points =
Non-Asbestos Points =

TOTAL POINTS = **Asbestos % =**

4



Asbestos Points =
Non-Asbestos Points =

TOTAL POINTS = **Asbestos % =**

Legend: **A** = ASBESTOS

% ASBESTOS = (AP x 100%) / TP Where : **AP** = Total # of Specific Asbestos Points; **TP** = Total # of Non empty Points

RI = REFRACTIVE INDEX
L = LOW **M** = MEDIUM **H** = HIGH
BIREF = BIREFRINGENCE

P = PARALLEL **O** = OBLIQUE
G = GRANULAR
CL = CLEAR **B** = BLUE

NF = NON-FRIABLE
F = FRIABLE
P.C. = Point Count

EPA[1] : For Friable Materials we use Method 600 / M4 - 82 - 020 and 600 / R - 93/116
For Non Friable + Layer Materials we use Method 600 / R - 93/116

Note: FLAP Method ...

BATCH NO. 18176

BULK SAMPLE DATA AND CHAIN OF CUSTODY FORM

PROJECT INFORMATION

1. Client:	2. Project Name: KINGSBRIDGE ARMORY	3. Project No:	4. Project Manager: BURKHART
TURNER / ET.	2a. Project Address: 29 W. KINGSBRIDGE		4a. Investigator: RUCHALSKI

5. Date:	6. Building Name: ARMORY	8. Turnaround Time:	9. Comments (Field)
8/3/00	7. Sampling Areas:	☐ STAT ☐ 24 HRS ☐ 72 HRS ☐ OTHER ☐ 6 HRS ☐ 48 HRS ☒ NORMAL ☐ _____	

BULK SAMPLE LOCATION

10. Homogenous Area No.	11. Bulk Sample ID No.	12. Material	13. Thermal System	14. Sample Location: Floor	14. Sample Location: Sample Coordinates	15. Material Total Quanfity (LF, SF, PCS)	16. Asbestos Content (Type & %)
	84	WINDOW		2	RM # SE-1		L
	85	GLAZE		SWT 2	ROOF TURRIT		
	86	"		1	RM # SW-5		√
	87	WALLBOARD		1	SW-4		√
	88	"		BM	WOMENS SHELTER		√
	89	"		BM	"		√
	90	WALLBOARD		SWT-1	HALLWAY OF FIRST		√
	91	"		SWT-1	TURRIT		√
	92	"		SWT-1	" FIRST		√
	93	WALLBOARD		SWT-1	COVER ON SIDE		√
	94	"		SWT-1	OF STAIRWELL		√
	95	"		SWT-1	" BET 1+2		√
	96						
	97						
	98						
	99						
	100						

CHAIN OF CUSTODY

17. Relinquished By:	18. Date:	19. Time:	20. Received By:	21. Date:	22. Time:
I.					
II				8/4/00	5:00
III					

23. Method of Submittal:	
FIELD	
WALK IN	
US MAIL	
FED EX	
OTHER _____	

LAB INFORMATION

24. Name and Signature	25. Date:	26. Time:
24a. Analyzed By:	8/4	00
24b. Analyzed By:		
24c. QC By:		

27. Comments (Lab)

.TC ASSOCIATES INC - NEW YORK BULK ASBESTOS ANALYSIS SHEET

104 East 25th Street, 10th Floor · New York, NY 10010 · Phone (212) 353 - 8280, FAX (212) 353 - 3599 or 8306

NVLAP 101187
ELAP 10879

Microscope OLYP BH-2

Client / Project Turner ET / 2900 Kingsbridge Project No. 75018-1

Analysis Date 8/4/00 Analyst Gabelnick

Batch No. 18176

Field No. 84	Stereoscopic Exam	PLM Optical Properties	Asbestos Results PLM %	Other Fibrous %	Non Fibrous %	Gravimetric (NOB) Results %
Gravimetric (NOB) Required ☑	Color tan Texture NV²	Morphology ____ Extinction ____	____ Chrysotile	____ Cellulose	40 Mineral Filler	____ Organic
Recommended ☐	Homogenity 4	RI ∥ ____ RI ⊥ ____	____ Amosite	____ Fiberglass	60 Organic Binders	____ Residue
Gravimetric PREP ☐	# of Layers 4 Asbestos ☐ ☑	DS Color ____ Color,Pleo ____	____ Other	____ Other	____ Vermiculite	____ Carbonate
Gravimetric (NOB) PLM ☐	Color of Layer ____ Detected Yes No	Biref ____ Sign ____			____ Other	____ Other
Gravimetric (NOB) TEM ☐	Comments:			Q.C. ☐		____ Asbestos
POINT COUNT RESULTS ON THE BACK	Method: ☐ ELAP + EPA¹ ☐ ELAP ☐ EPA¹ ☐ OTHER ☑ SCANNING OPTION: ELAP (P.C.) & EPA¹ First 4 preps. Asbestos = 0					

Field No. 81	Stereoscopic Exam	PLM Optical Properties	Asbestos Results PLM %	Other Fibrous %	Non Fibrous %	Gravimetric (NOB) Results %
Gravimetric (NOB) Required ☑	Color tan Texture NV²	Morphology ____ Extinction ____	____ Chrysotile	____ Cellulose	50 Mineral Filler	____ Organic
Recommended ☐	Homogenity 4	RI ∥ ____ RI ⊥ ____	____ Amosite	____ Fiberglass	50 Organic Binders	____ Residue
Gravimetric PREP ☐	# of Layers 4 Asbestos ☐ ☑	DS Color ____ Color,Pleo ____	____ Other	____ Other	____ Vermiculite	____ Carbonate
Gravimetric (NOB) PLM ☐	Color of Layer ____ Detected Yes No	Biref ____ Sign ____			____ Other	____ Other
Gravimetric (NOB) TEM ☐	Comments:			Q.C. ☐		____ Asbestos
POINT COUNT RESULTS ON THE BACK	Method: ☐ ELAP + EPA¹ ☐ ELAP ☐ EPA¹ ☐ OTHER ☑ SCANNING OPTION: ELAP (P.C.) & EPA¹ First 4 preps. Asbestos = 0					

Field No. 86	Stereoscopic Exam	PLM Optical Properties	Asbestos Results PLM %	Other Fibrous %	Non Fibrous %	Gravimetric (NOB) Results %
Gravimetric (NOB) Required ☑	Color tan Texture NV²	Morphology ____ Extinction ____	____ Chrysotile	____ Cellulose	53 Mineral Filler	____ Organic
Recommended ☐	Homogenity 4	RI ∥ ____ RI ⊥ ____	____ Amosite	____ Fiberglass	47 Organic Binders	____ Residue
Gravimetric PREP ☐	# of Layers 4 Asbestos ☐ ☑	DS Color ____ Color,Pleo ____	____ Other	____ Other	____ Vermiculite	____ Carbonate
Gravimetric (NOB) PLM ☐	Color of Layer ____ Detected Yes No	Biref ____ Sign ____			____ Other	____ Other
Gravimetric (NOB) TEM ☐	Comments:			Q.C. ☐		____ Asbestos
POINT COUNT RESULTS ON THE BACK	Method: ☐ ELAP + EPA¹ ☐ ELAP ☐ EPA¹ ☐ OTHER ☑ SCANNING OPTION: ELAP (P.C.) & EPA¹ First 4 preps. Asbestos = 0					

Field No. 87	Stereoscopic Exam	PLM Optical Properties	Asbestos Results PLM %	Other Fibrous %	Non Fibrous %	Gravimetric (NOB) Results %
Gravimetric (NOB) Required ☐	Color tan/blue Texture Agg/Fib	Morphology ____ Extinction ____	____ Chrysotile	36 Cellulose	64 Mineral Filler	____ Organic
Recommended ☐	Homogenity M	RI ∥ ____ RI ⊥ ____	____ Amosite	____ Fiberglass	____ Organic Binders	____ Residue
Gravimetric PREP ☐	# of Layers 4 Asbestos ☐ ☑	DS Color ____ Color,Pleo ____	____ Other	____ Other	____ Vermiculite	____ Carbonate
Gravimetric (NOB) PLM ☐	Color of Layer ____ Detected Yes No	Biref ____ Sign ____			____ Other	____ Other
Gravimetric (NOB) TEM ☐	Comments:			Q.C. ☐		____ Asbestos
POINT COUNT RESULTS ON THE BACK	Method: ☐ ELAP + EPA¹ ☐ ELAP ☐ EPA¹ ☐ OTHER ☑ SCANNING OPTION: ELAP (P.C.) & EPA¹ First 4 preps. Asbestos = 0					

POINT COUNT

1



Asbestos Points =
Non-Asbestos Points =

TOTAL POINTS =

Asbestos % =

2



Asbestos Points =
Non-Asbestos Points =

TOTAL POINTS =

Asbestos % =

3



Asbestos Points =
Non-Asbestos Points =

TOTAL POINTS =

Asbestos % =

4



Asbestos Points =
Non-Asbestos Points =

TOTAL POINTS =

Asbestos % =

Legend: **A** = ASBESTOS

% ASBESTOS = (AP x 100%) / TP

Where : **AP** = Total # of Specific Asbestos Points; TP = Total # of Non empty Points

RI = REFRACTIVE INDEX
L = LOW **M** = MEDIUM **H** = HIGH
BIREF = BIREFRINGENCE

P = PARALLEL **O** = OBLIQUE
G = GRANULAR
CL = CLEAR **B** = BLUE

NF = NON-FRIABLE
F = FRIABLE
P.C. = Point Count

EPA[1] : For Friable Materials we use Method 600 / M4 - 82 - 020 and 600 / R - 93/116
For Non Friable + Layer Materials we use Method 600 / R - 93/116

;C ASSOCIATES INC - NEW YORK BULK A ESTOS ANALYSIS SHEET

104 East 25th Street, 10th Floor · New York, NY 10010 · Phone (212) 353 - 8280, FAX (212) 353 - 3599 or 8306

NVLAP 101187
ELAP 10879
Microscope OLYP BH-2

Client / Project Turner ET / 29 W. Kingsbridge Project No. _____

Analysis Date 8/4/00 Analyst [illegible] Batch No. 18176

Field No. 88	Stereoscopic Exam	PLM Optical Properties	Asbestos Results PLM %	Other Fibrous %	Non Fibrous %	Gravimetric (NOB) Results %
Gravimetric (NOB) Required ☐	Color tan / brn	Texture grou / lbl	Morphology ____	Extinction ____	____ Chrysotile	35 Cellulose	61 Mineral Filler	____ Organic
Recommended ☐	Homogenity hm		RI ⊥ ____	RI ∥ ____	____ Amosite	____ Fiberglass	____ Organic Binders	____ Residue
Gravimetric PREP ☐	# of Layers m	Asbestos ☐ ☑	DS Color ____	Color,Pleo ____	____ Other	____ Other	____ Vermiculite	____ Carbonate
Gravimetric (NOB) PLM ☐	Color of Layer ____	Detected Yes No	Biref ____	Sign ____			____ Other	____ Other
Gravimetric (NOB) TEM ☐	Comments:					Q.C. ☐		____ Asbestos
POINT COUNT RESULTS ON THE BACK	Method: ☐ ELAP + EPA¹ ☐ ELAP ☐ EPA¹ ☐ OTHER ☑ SCANNING OPTION: ELAP (P.C.) & EPA¹ First 4 preps. Asbestos = 0							

Field No. 89	Stereoscopic Exam	PLM Optical Properties	Asbestos Results PLM %	Other Fibrous %	Non Fibrous %	Gravimetric (NOB) Results %
Gravimetric (NOB) Required ☐	Color tan	Texture grou	Morphology ____	Extinction ____	____ Chrysotile	15 Cellulose	81 Mineral Filler	____ Organic
Recommended ☐	Homogenity h		RI ⊥ ____	RI ∥ ____	____ Amosite	____ Fiberglass	____ Organic Binders	____ Residue
Gravimetric PREP ☐	# of Layers h	Asbestos ☐ ☑	DS Color ____	Color,Pleo ____	____ Other	____ Other	____ Vermiculite	____ Carbonate
Gravimetric (NOB) PLM ☐	Color of Layer ____	Detected Yes No	Biref ____	Sign ____			____ Other	____ Other
Gravimetric (NOB) TEM ☐	Comments:					Q.C. ☐		____ Asbestos
POINT COUNT RESULTS ON THE BACK	Method: ☐ ELAP + EPA¹ ☐ ELAP ☐ EPA¹ ☐ OTHER ☑ SCANNING OPTION: ELAP (P.C.) & EPA¹ First 4 preps. Asbestos = 0							

Field No. 90	Stereoscopic Exam	PLM Optical Properties	Asbestos Results PLM %	Other Fibrous %	Non Fibrous %	Gravimetric (NOB) Results %
Gravimetric (NOB) Required ☑	Color tan / tan	Texture [illegible]	Morphology ____	Extinction ____	____ Chrysotile	60 Cellulose	10 Mineral Filler	____ Organic
Recommended ☐	Homogenity n		RI ⊥ ____	RI ∥ ____	____ Amosite	____ Fiberglass	____ Organic Binders	____ Residue
Gravimetric PREP ☐	# of Layers n	Asbestos ☐ ☑	DS Color ____	Color,Pleo ____	____ Other	____ Other	____ Vermiculite	____ Carbonate
Gravimetric (NOB) PLM ☐	Color of Layer ____	Detected Yes No	Biref ____	Sign ____			30 Other paint	____ Other
Gravimetric (NOB) TEM ☐	Comments:					Q.C. ☐		____ Asbestos
POINT COUNT RESULTS ON THE BACK	Method: ☐ ELAP + EPA¹ ☐ ELAP ☐ EPA¹ ☐ OTHER ☑ SCANNING OPTION: ELAP (P.C.) & EPA¹ First 4 preps. Asbestos = 0							

Field No. 91	Stereoscopic Exam	PLM Optical Properties	Asbestos Results PLM %	Other Fibrous %	Non Fibrous %	Gravimetric (NOB) Results %
Gravimetric (NOB) Required ☑	Color gy-1 / tan	Texture [illegible]	Morphology ____	Extinction ____	____ Chrysotile	54 Cellulose	6 Mineral Filler	____ Organic
Recommended ☐	Homogenity n		RI ⊥ ____	RI ∥ ____	____ Amosite	____ Fiberglass	____ Organic Binders	____ Residue
Gravimetric PREP ☐	# of Layers n	Asbestos ☐ ☑	DS Color ____	Color,Pleo ____	____ Other	____ Other	____ Vermiculite	____ Carbonate
Gravimetric (NOB) PLM ☐	Color of Layer ____	Detected Yes No	Biref ____	Sign ____			40 Other paint	____ Other
Gravimetric (NOB) TEM ☐	Comments:					Q.C. ☐		____ Asbestos
POINT COUNT RESULTS ON THE BACK	Method: ☐ ELAP + EPA¹ ☐ ELAP ☐ EPA¹ ☐ OTHER ☑ SCANNING OPTION: ELAP (P.C.) & EPA¹ First 4 preps. Asbestos = 0							

POINT COUNT

1



Asbestos Points =
Non-Asbestos Points =

TOTAL POINTS =

Asbestos % =

2



Asbestos Points =
Non-Asbestos Points =

TOTAL POINTS =

Asbestos % =

3



Asbestos Points =
Non-Asbestos Points =

TOTAL POINTS =

Asbestos % =

4



Asbestos Points =
Non-Asbestos Points =

TOTAL POINTS =

Asbestos % =

Legend: **A** = ASBESTOS

% ASBESTOS = (AP x 100%) / TP Where : **AP** = Total # of Specific Asbestos Points; TP = Total # of Non empty Points

RI = REFRACTIVE INDEX
L = LOW **M** = MEDIUM **H** = HIGH
BIREF = BIREFRINGENCE

P = PARALLEL **O** = OBLIQUE
G = GRANULAR
CL = CLEAR **B** = BLUE

NF = NON-FRIABLE
F = FRIABLE
P.C. = Point Count

EPA[1] : For Friable Materials we use Method 600 / M4 - 82 - 020 and 600 / R - 93/116
For Non Friable + Layer Materials we use Method 600 / R - 93/116

Note: EI AP Methods as per items 198.1 and 198.4

...IC ASSOCIATES INC - NEW YORK BULK A... ESTOS ANALYSIS SHEET

104 East 25th Street, 10th Floor · New York, NY 10010 · Phone (212) 353 - 8280, FAX (212) 353 - 3599 or 8306

NVLAP 101187
ELAP 10878
Microscope OLYP BH-2

Client / Project Turner ET / 29 W Kingsbridge Project No. 71018-1

Analysis Date 8/4/00 Analyst J. DeNelson Batch No. 18176

Field No. 92	Stereoscopic Exam	PLM Optical Properties	Asbestos Results PLM %	Other Fibrous %	Non Fibrous %	Gravimetric (NOB) Results %
Gravimetric (NOB) Required ☑	Color brn/tan Texture fib/agt	Morphology ___ Extinction ___	___ Chrysotile	56 Cellulose	8 Mineral Filler	___ Organic
Recommended ☐	Homogenity m	RI ∥ ___ RI ⊥ ___	___ Amosite	___ Fiberglass	___ Organic Binders	___ Residue
Gravimetric PREP ☐	# of Layers m	DS Color ___ Color,Pleo ___	___ Other	___ Other	___ Vermiculite	___ Carbonate
Vimetric (NOB) PLM ☐	Asbestos ☐ ☑	Biref ___ Sign ___			36 Other part	___ Other
Vimetric (NOB) TEM ☐	Color of Layer ___ Detected Yes No			Q.C. ☐		___ Asbestos
POINT COUNT RESULTS ON THE BACK	Comments:					
	Method: ☐ ELAP + EPA¹ ☐ ELAP ☐ EPA¹ ☐ OTHER ☑ SCANNING OPTION: ELAP (P.C.) & EPA¹ First 4 preps. Asbestos = 0					

Field No. 93	Stereoscopic Exam	PLM Optical Properties	Asbestos Results PLM %	Other Fibrous %	Non Fibrous %	Gravimetric (NOB) Results %
Gravimetric (NOB) Required ☐	Color brn Texture fib	Morphology ___ Extinction ___	___ Chrysotile	___ Cellulose	98 Mineral Filler	___ Organic
Recommended ☐	Homogenity h	RI ∥ ___ RI ⊥ ___	___ Amosite	___ Fiberglass	___ Organic Binders	___ Residue
Gravimetric PREP ☐	# of Layers h	DS Color ___ Color,Pleo ___	___ Other	___ Other	___ Vermiculite	___ Carbonate
Vimetric (NOB) PLM ☐	Asbestos ☐ ☑	Biref ___ Sign ___			2 Other part	___ Other
Vimetric (NOB) TEM ☐	Color of Layer ___ Detected Yes No			Q.C. ☐		___ Asbestos
POINT COUNT RESULTS ON THE BACK	Comments:					
	Method: ☐ ELAP + EPA¹ ☐ ELAP ☐ EPA¹ ☐ OTHER ☑ SCANNING OPTION: ELAP (P.C.) & EPA¹ First 4 preps. Asbestos = 0					

Field No. 94	Stereoscopic Exam	PLM Optical Properties	Asbestos Results PLM %	Other Fibrous %	Non Fibrous %	Gravimetric (NOB) Results %
Gravimetric (NOB) Required ☐	Color brn Texture fib	Morphology ___ Extinction ___	___ Chrysotile	___ Cellulose	98 Mineral Filler	___ Organic
Recommended ☐	Homogenity h	RI ∥ ___ RI ⊥ ___	___ Amosite	___ Fiberglass	___ Organic Binders	___ Residue
Gravimetric PREP ☐	# of Layers h	DS Color ___ Color,Pleo ___	___ Other	___ Other	___ Vermiculite	___ Carbonate
Vimetric (NOB) PLM ☐	Asbestos ☐ ☑	Biref ___ Sign ___			2 Other part	___ Other
Vimetric (NOB) TEM ☐	Color of Layer ___ Detected Yes No			Q.C. ☐		___ Asbestos
POINT COUNT RESULTS ON THE BACK	Comments:					
	Method: ☐ ELAP + EPA¹ ☐ ELAP ☐ EPA¹ ☐ OTHER ☑ SCANNING OPTION: ELAP (P.C.) & EPA¹ First 4 preps. Asbestos = 0					

Field No. 91	Stereoscopic Exam	PLM Optical Properties	Asbestos Results PLM %	Other Fibrous %	Non Fibrous %	Gravimetric (NOB) Results %
Gravimetric (NOB) Required ☐	Color brn Texture fib	Morphology ___ Extinction ___	___ Chrysotile	___ Cellulose	99 Mineral Filler	___ Organic
Recommended ☐	Homogenity h	RI ∥ ___ RI ⊥ ___	___ Amosite	___ Fiberglass	___ Organic Binders	___ Residue
Gravimetric PREP ☐	# of Layers h	DS Color ___ Color,Pleo ___	___ Other	___ Other	___ Vermiculite	___ Carbonate
Vimetric (NOB) PLM ☐	Asbestos ☐ ☑	Biref ___ Sign ___			1 Other part	___ Other
Vimetric (NOB) TEM ☐	Color of Layer ___ Detected Yes No			Q.C. ☐		___ Asbestos
POINT COUNT RESULTS ON THE BACK	Comments:					
	Method: ☐ ELAP + EPA¹ ☐ ELAP ☐ EPA¹ ☐ OTHER ☑ SCANNING OPTION: ELAP (P.C.) & EPA¹ First 4 preps. Asbestos = 0					

POINT COUNT

1



Asbestos Points =
Non-Asbestos Points =

TOTAL POINTS =

Asbestos % =

2



Asbestos Points =
Non-Asbestos Points =

TOTAL POINTS =

Asbestos % =

3



Asbestos Points =
Non-Asbestos Points =

TOTAL POINTS =

Asbestos % =

4



Asbestos Points =
Non-Asbestos Points =

TOTAL POINTS =

Asbestos % =

Legend: **A** = ASBESTOS

% ASBESTOS = (AP x 100%) / TP

Where : **AP** = Total # of Specific Asbestos Points; TP = Total # of Non empty Points

RI = REFRACTIVE INDEX
L = LOW **M** = MEDIUM **H** = HIGH
BIREF = BIREFRINGENCE

P = PARALLEL **O** = OBLIQUE
G = GRANULAR
CL = CLEAR **B** = BLUE

NF = NON-FRIABLE
F = FRIABLE
P.C. = Point Count

EPA[1] : For Friable Materials we use Method 600 / M4 - 82 - 020 and 600 / R - 93/116
For Non Friable + Layer Materials we use Method 600 / R - 93/116

APPENDIX C:
LABORATORY ACCREDITATIONS
AND
PERSONNEL CERTIFICATIONS

United States Department of Commerce
National Institute of Standards and Technology

NVLAP®

ISO/IEC GUIDE 25:1990
ISO 9002:1987

Certificate of Accreditation

DEPARTMENT OF COMMERCE * UNITED STATES OF AMERICA *

ATC ASSOCIATES INC.
NEW YORK, NY

is recognized under the National Voluntary Laboratory Accreditation Program for satisfactory compliance with criteria established in Title 15, Part 285 Code of Federal Regulations. These criteria encompass the requirements of ISO/IEC Guide 25 and the relevant requirements of ISO 9002 (ANSI/ASQC Q92-1987) as suppliers of calibration or test results. Accreditation is awarded for specific services, listed on the Scope of Accreditation for:

BULK ASBESTOS FIBER ANALYSIS

June 30, 2001
Effective through

David F. Alderman
For the National Institute of Standards and Technology

NVLAP Lab Code: 101187-0

NVLAP 01C (11-95)

NEW YORK STATE DEPARTMENT OF HEALTH

ANTONIA C. NOVELLO, M.D., M.P.H. Commissioner

Expires 12:01 AM April 1, 2001
ISSUED April 1, 2000
REVISED July 24, 2000

CERTIFICATE OF APPROVAL FOR LABORATORY SERVICE

Issued in accordance with and pursuant to section 502 Public Health Law of New York State

Lab ID No.: 10879

Director: MS. MILENA LOWD
Lab Name: ATC ASSOCIATES INC
Address : 104 EAST 25TH 10TH FLOOR
NEW YORK NY 10010

is hereby APPROVED as an Environmental Laboratory for the category

ENVIRONMENTAL ANALYSES NON POTABLE WATER

All approved subcategories and/or analytes are listed below:

tewater Metals I :
Le[illegible] Total

Serial No.: 107610

Wadsworth Center

Property of the New York State Department of Health Valid only at the address shown
Must be conspicuously posted Valid certificate has a red serial number.

... DEPARTMENT OF HEALTH

ANTONIA C. NOVELLO, M.D., M.P.H. Commissioner

Expires 12:01 AM April 1, 2001
ISSUED April 1, 2000
REVISED July 24, 2000

CERTIFICATE OF APPROVAL FOR LABORATORY SERVICE

Issued in accordance with and pursuant to section 502 Public Health Law of New York State

Lab ID No.: 10879

Director: MS. MILENA LOWD
Lab Name: ATC ASSOCIATES INC
Address : 104 EAST 25TH 10TH FLOOR
NEW YORK NY 10010

is hereby APPROVED as an Environmental Laboratory for the category

ENVIRONMENTAL ANALYSES/ POTABLE WATER

All approved subcategories and/or analytes are listed below:

D.W. Miscellaneous :
Asbestos

rial No.: 107611

Wadsworth Center

Property of the New York State Department of Health. Valid only at the address shown.
Must be conspicuously posted. Valid certificate has a red serial number.

DOH-3317 (3/97)

ANTONIA C. NOVELLO, M.D., M.P.H. Commissioner



Expires 12:01 AM April 1, 2001
ISSUED April 1, 2000
REVISED July 24, 2000

CERTIFICATE OF APPROVAL FOR LABORATORY SERVICE

Issued in accordance with and pursuant to section 502 Public Health Law of New York State

Lab ID No.: 10879

Director: MS. MILENA LOWD
Lab Name: ATC ASSOCIATES INC
Address : 104 EAST 25TH 10TH FLOOR
NEW YORK NY 10010

is hereby APPROVED as an Environmental Laboratory for the category

ENVIRONMENTAL ANALYSES/AIR AND EMISSIONS

All approved subcategories and/or analytes are listed below:

ellaneous Air :
Asbestos
Fibers
Su d Particulates

Metals I (ALL)

erial No.: 107612

Wadsworth Center

Property of the New York State Department of Health. Valid only at the address shown.
Must be conspicuously posted. Valid certificate has a red serial number

DOH-3317 (3/97)

ANTONIA C. NOVELLO, M.D., M.P.H. Commissioner

Expires 12:01 AM April 1, 200
ISSUED April 1, 2000
REVISED July 24, 2000

CERTIFICATE OF APPROVAL FOR LABORATORY SERVICE

Issued in accordance with and pursuant to section 502 Public Health Law of New York State

Lab ID No.: 10879

Director: MS. MILENA LOWD
Lab Name: ATC ASSOCIATES INC
Address : 104 EAST 25TH 10TH FLOOR
NEW YORK NY 10010

is hereby APPROVED as an Environmental Laboratory for the category

ENVIRONMENTAL ANALYSES/SOLID AND HAZARDOUS WASTE

All approved subcategories and/or analytes are listed below:

Miscellaneous :
Asbestos in Friable Material
Asbestos in Non-Friable Materia
Lead in Dust Wipes
Lead in Paint

Serial No.: 107613

Wadsworth Center

Property of the New York State Department of Health. Valid only at the address shown. Must be conspicuously posted. Valid certificate has a red serial number.

DOH-3317 (3/97)

United States Department of Commerce
National Institute of Standards and Technology

NVLAP®

ISO/IEC GUIDE 25:1990
ISO 9002:1987

Certificate of Accreditation

DEPARTMENT OF COMMERCE * UNITED STATES OF AMERICA *

ATC ASSOCIATES INC.
NEW YORK, NY

is recognized under the National Voluntary Laboratory Accreditation Program for satisfactory compliance with criteria established in Title 15, Part 285 Code of Federal Regulations. These criteria encompass the requirements of ISO/IEC Guide 25 and the relevant requirements of ISO 9002 (ANSI/ASQC Q92-1987) as suppliers of calibration or test result. Accreditation is awarded for specific services, listed on the Scope of Accreditation for:

AIRBORNE ASBESTOS FIBER ANALYSIS

June 30, 2001
Effective Date

David F. Alderman
For the National Institute of Standards and Technology

NVLAP Lab Code: 101187-0

National Institute of Standards and Technology

NVLAP®

National Voluntary Laboratory Accreditation Program

ISO/IEC GUIDE 25:1990
ISO 9002:1987

Scope of Accreditation

BULK ASBESTOS FIBER ANALYSIS

NVLAP LAB CODE 101187-0

ATC ASSOCIATES INC.
104 E. 25th Street 10th Floor
New York, NY 10010
Ms. Milena Lowd
Phone: 212-353-8280 x247 Fax: 212-353-3599
E-Mail: Lowd15@ATC-ENVIRO.COM

NVLAP Code	*Designation*
18/A01	EPA-600/M4-82-020: Interim Method for the Determination of Asbestos in Bulk Insulation Samples

June 30, 2001

Effective through

David F. Alderman

For the National Institute of Standards and Technology

National Institute of Standards and Technology

NVLAP®

National Voluntary Laboratory Accreditation Program

ISO/IEC GUIDE 25:1990
ISO 9002:1987

Scope of Accreditation

AIRBORNE ASBESTOS FIBER ANALYSIS **NVLAP LAB CODE 101187-0**

ATC ASSOCIATES INC.
104 E. 25th Street 10th Floor
New York, NY 10010
Ms. Milena Lowd
Phone: 212-353-8280 x247 Fax: 212-353-3599
E-Mail: Lowd15@ATC-ENVIRO.COM

NVLAP Code	*Designation*
/A02	U.S. EPA's "Interim Transmission Electron Microscopy Analytical Methods-Mandatory and Nonmandatory-and Mandatory Section to Determine Completion of Response Actions" as found in 40 CFR, Part 763, Subpart E, Appendix A.

June 30, 2001

Effective through

David F. Alderman

For the National Institute of Standards and Technology

United States Department of Commerce
National Institute of Standards and Technology

NVLAP®

ISO/IEC GUIDE 25:1990
ISO 9002:1987

Certificate of Accreditation

DEPARTMENT OF COMMERCE * UNITED STATES OF AMERICA *

ATC ASSOCIATES INC.
NEW YORK, NY

is recognized under the National Voluntary Laboratory Accreditation Program for satisfactory compliance with criteria established in Title 15, Part 285 Code of Federal Regulations. These criteria encompass the requirements of ISO/IEC Guide 25 and the relevant requirements of ISO 9002 (ANSI/ASQC Q92-1987) as suppliers of calibration or test results. Accreditation is awarded for specific services, listed on the Scope of Accreditation for:

BULK ASBESTOS FIBER ANALYSIS

June 30, 2001
Effective through

David F. Alderman
For the National Institute of Standards and Technology

NVLAP Lab Code: 101187-0

The American Industrial Hygiene Association

is proud to acknowledge that

ATC Associates, Inc.
New York, New York
Laboratory ID# 7054

has fulfilled the requirements for Industrial Hygiene Laboratory Accreditation and has earned distinguished recognition as an

AIHA IH Accredited Laboratory

Originally Accredited June 1, 1995, current certificate effective June 1, 1998 until June 1, 2001, subject to continued compliance with AIHA accreditation criteria.

D. Jeff Burton, CIH, PE, CSP
President, American Industrial Hygiene Association

March 18, 1998
Preparation Date

Mark A. Puskar, Ph.D.
Chair, Analytical Accreditation Board

528
Certificate Number

William M. Walsh, CIH

National Institute of Standards and Technology

NVLAP®

National Voluntary Laboratory Accreditation Program

ISO/IEC GUIDE 25:1990
ISO 9002:1987

Scope of Accreditation

BULK ASBESTOS FIBER ANALYSIS **NVLAP LAB CODE 101187-0**

ATC ASSOCIATES INC.
104 E. 25th Street 10th Floor
New York, NY 10010
Ms. Milena Lowd
Phone: 212-353-8280 x247 Fax: 212-353-3599
E-Mail: Lowd15@ATC-ENVIRO.COM

NVLAP Code	*Designation*
18/A01	EPA-600/M4-82-020: Interim Method for the Determination of Asbestos in Bulk Insulation Samples

June 30, 2001

Effective Dates

David F. Alderman

For the National Institute of Standards and Technology

THE AMERICAN INDUSTRIAL HYGIENE ASSOCIATION

is proud to acknowledge that

ATC Associates, Inc.
New York, NY
Laboratory ID# *7054*

has fulfilled the requirements for the Environmental Lead Laboratory Accreditation Program and has earned distinguished recognition as an

AIHA ELLAP ACCREDITED LABORATORY

04/13/1998 - 04/13/2001

In the following matrices: Paint Soil Dust Air

This program is recognized by the EPA as meeting the requirements of the National Lead Laboratory Accreditation Program established under Title X of the Residential Lead-Based Paint Hazard Reduction Act of 1992 and includes paint, soil and dust wipe analysis. Air analysis is not included as part of the NLLAP

D. Jeff Burton, CIH, PE, CSP
President, American Industrial Hygiene Association

Eric L. Botnick, Chair, Environmental
Lead Laboratory Accreditation Committee

Mark Parker, Ph.D., Chair,
Analytical Accreditation Board

United States Department of Commerce
National Institute of Standards and Technology

NVLAP®

ISO/IEC GUIDE 25:1990
ISO 9002:1987

Certificate of Accreditation

DEPARTMENT OF COMMERCE * UNITED STATES OF AMERICA *

ATC ASSOCIATES INC.

NEW YORK, NY

is recognized under the National Voluntary Laboratory Accreditation Program for satisfactory compliance with criteria established in Title 15, Part 285 Code of Federal Regulations. These criteria encompass the requirements of ISO/IEC Guide 25 and the relevant requirements of ISO 9002 (ANSI/ASQC Q92-1987) as suppliers of calibration or test results. Accreditation is awarded for specific services, listed on the Scope of Accreditation for:

AIRBORNE ASBESTOS FIBER ANALYSIS

June 30, 2001

Effective Dates

David F. Alderman

For the National Institute of Standards and Technology

NVLAP Lab Code: 101187-0

NVLAP/01C (11-95)

National Institute of Standards and Technology

NVLAP®

National Voluntary Laboratory Accreditation Program

ISO/IEC GUIDE 25:1990
ISO 9002:1987

Scope of Accreditation

AIRBORNE ASBESTOS FIBER ANALYSIS **NVLAP LAB CODE 101187-0**

ATC ASSOCIATES INC.
104 E. 25th Street 10th Floor
New York, NY 10010
Ms. Milena Lowd
Phone: 212-353-8280 x247 Fax: 212-353-3599
E-Mail: Lowd15@ATC-ENVIRO.COM

NVLAP Code	*Designation*
/A02	U.S. EPA's "Interim Transmission Electron Microscopy Analytical Methods-Mandatory and Nonmandatory-and Mandatory Section to Determine Completion of Response Actions" as found in 40 CFR, Part 763, Subpart E, Appendix A.

June 30, 2001

David F. Alderman

CITY OF NEW YORK



SUPERVISOR

79903

DUPAY

JAY

M 52 6- 0 245

094-36-4370

EXP DATE 3/29/02

ASBESTOS CERTIFICATE

If found return to:

New York City Dept. of Environmental Protection
Asbestos Control Program
59-17 Junction Blvd. 8th Floor Corona, NY 11368

This certificate must be shown to a Department representative upon request. Report Loss immediately. Renew license 60 days prior to expiration date.

Tampering and or alteration of this certificate is a CRIMINAL offense.

JAY DUPAY
094-36-4370
M 52 6- 0 245
EXP. DATE: 3/29/02

PLAY OR CARRIED ON ASBESTOS PROJECTS



CERTIFICATE NUMBER	
AH 92-15763	
EXPIRES	
SOCIAL SECURITY NUMBER	
094-36-4370	
EYES	HAIR
BLU	BLD
WEIGHT	HEIGHT
150 lbs.	5 ft. 09 in.

ADDRESS CORRESPONDENCE TO:
(Include certificate number)
NYS Department of Labor
DOSH - License and Certificate Unit
PO Box 687, New York, NY 10014-0687

110278C

STATE OF NEW YORK
DEPARTMENT OF LABOR
DIVISION OF SAFETY AND HEALTH

ASBESTOS HANDLING CERTIFICATE
AUTHORIZED CLASSES
C (03/01), D (03/01), E (03/01)
G (03/01), H (03/01), T (03/01)

JAY DUPAY
846 PALMER ROAD, #3B
BRONXVILLE, NY 10708

RICHARD CUCOLO, Director - For the Commissioner of Labor
DOSH-443 (01/01)

STATE OF NEW YORK
DEPARTMENT OF LABOR
DIVISION OF SAFETY AND HEALTH

ASBESTOS HANDLING CERTIFICATE
AUTHORIZED CLASSES
C (08/00), D (08/00), E (08/00)
H (08/00)

JAMES J RUCHALSKI
21 54 CRESCENT ST
ASTORIA NY 11105

RICHARD CUCOLO, Director - For the Commissioner of Labor
DOSH-442 (01/91)

MUST BE CARRIED ON ASBESTOS PROJECTS



CERTIFICATE NUMBER	AH 91-06714
EXPIRES	
SOCIAL SECURITY NUMBER	095-46-6534
EYES: GRN	HAIR: BRO
WEIGHT: 159 lbs.	HEIGHT: 5 ft. 06 in.

ADDRESS CORRESPONDENCE TO:
(include certificate number)
NYS Department of Labor
DOSH - License and Certificate Unit
PO Box 687, New York, NY 10014-0687

1039470

CERTIFICATE OF ACHIEVEMENT

This certifies that

Marianna Medinets
104 E. 25th St.
073-80-2394

has successfully completed the

EPA Model Lead Inspector/Risk Assessor Initial Training

conducted by

ATC Associates Inc.
104 East 25th Street
New York, NY 10010
(212)353-8280

R. Politzer
Principal Instructor

Nov. 29 - Dec. 3, 1999
Date of Course

EPAIRA- 0164
Certificate Number

Training Manager

Dec. 29, 1999
Exam Date:

Dec. 29, 2000
Expiration Date:

SENT BY: 3-26- 0 ; 10:49 ; ATC ENVIRONMENTAL → 7034710020;# 4/ 7

Certificate of Achievement

This is to certify that

Mariana Medinets
of HELP

on the 2nd day of April 1996 successfully completed the factory training for

RMD's LPA-1 Lead Paint Inspection System

including, but not limited to, the topics of Radiation Safety and the Proper Use of the Instrument.

Jacob Paster, Vice-President of RMD
44 Hunt St., Watertown, Massachusetts

SENT BY: 9-26- 0 ; 10:49 ; ATC ENVIRONMENTAL → 7034710020:# 5/ 7

CERTIFICATE OF ACHIEVEMENT

This certifies that

Richard Edwards
104 E. 25th St.
066-56-8245

has successfully completed the

EPA Model Lead Inspector/Risk Assessor Initial Training

conducted by

ATC Associates Inc.
104 East 25th Street
New York, NY 10010
(212)353-8280

R. Politzer
Principal Instructor

Nov. 29 - Dec. 3, 1999
Date of Course

EPAIRA- 0160
Certificate Number

Training Manager

Dec. 29, 1999
Exam Date:

Dec. 29, 2000
Expiration Date:

Certificate of Achievement

This is to certify that

Richard Edwards
of ATC Environmental, Inc.

on the 16th day of February 1996 successfully completed the factory training for

RMD's LPA-1 Lead Paint Inspection System

including, but not limited to, the topics of Radiation Safety
and the Proper Use of the Instrument.

Jacob Paster, Vice-President of RMD
44 Hunt St., Watertown, Massachusetts

SENT BY: 9-26- 0 ; 10:50 ; ATC ENVIRONMENTAL → 7034710020;# 7/ 7

APPENDIX D:
ASBESTOS CONTAINING MATERIALS
BY LOCATION

Building	Floor	Room/Location	Thermal System Insulation	Floor Tile/Flooring Material	Fixtures	Florescent Tubes	Ballasts	Metal Halides
Armory	1	1E-1	-	1,050	-	-	-	
Armory	1	1E-2	20	1,050	-	-	-	
Armory	1	1E-3	20	150	4	2	1	
Armory	1	1E-4	20	1,120	6	6	3	
Armory	1	1E-5	50	120	-	-	-	
Armory	1	1E-6	50	120	5	4	2	
Armory	1	1E-7	-	-	18	18	9	
Armory	1	1E-8	-	-	10	10	5	
Armory	1	1W-1	20	200	32	6	3	
Armory	1	1W-2	60	500	6	24	12	
Armory	1	1W-3	20	500	6	24	12	
Armory	1	1W-4	20	1,050	7	38	16	
Armory	1	1W-5	-	200	4	16	8	
Armory	1	1W-6	30	400	6	24	12	
Armory	1	1W-7	-	-	-	-	-	
Armory	1	1W-8	-	-	-	-	-	
Armory	1	1W-9	230	-	24	24	24	
Armory	1	Drill Floor	3,000	-	25	50	25	100
Armory	1	SWT-1	-	-	-	-	-	
Armory	1	SWT-2	-	-	-	-	-	
Armory	1	SET-1	-	-	-	-	-	
Armory	1	SET-2	-	-	-	-	-	
Armory	2	2SE-1A	40	1,200	6	12	6	
Armory	2	2SE-1B	165	1,200	6	8	6	
Armory	2	2SE-2	30	1,200	6	12	6	
Armory	2	2SE-3	50	1,200	6	12	6	

Building	Floor	Room/Location	Thermal System Insulation	Floor Tile/Flooring Material	Fixtures	Florescent Tubes	Ballasts	Metal Halides
Armory	2	2SE-4	30	1,200	6	12	6	
Armory	2	2SE-5	30	1,200	6	12	6	
Armory	2	2SE-6	100	1,200	7	18	9	
Armory	2	2SE-7	50	1,500	9	18	9	
Armory	2	2SW-1	-	-	5	10	5	
Armory	2	2SW-2	-	-	-	-	-	
Armory	2	2SW-3	-	-	-	-	-	
Armory	2	2SW-4	-	-	-	-	-	
Armory	2	2SW-4-Bathroom	90	3,600	-	-	-	
Armory	2	2SW-5	90	2,000	-	-	-	
Armory	2	2SW-6	-	2,000	10	20	10	
Armory	2	2SW-7	-	-	6	12	6	
Armory	2	2SWT-1	-	-	4	8	4	
Armory	2	2SWT-2	-	-	-	-	-	
Armory	2	2SET-1	-	-	4	8	4	
Armory	2	2SET-2	-					
Armory	2	Hallway	-	-	19	38	19	
Armory	3	Lounge	-	2,700	-	-	-	
Armory	3	3SET-1	50	2,100	-	-	-	
Armory	3	3SET-2	100	2,100	-	-	-	
Armory	3	3SWT1	60	1,500	-	-	-	
Armory	3	3SWT-2	-	-	-	-	-	
Armory	4	4SET-1	-	150	-	-	-	
Armory	4	4SET-2	-	-	-	-	-	
Armory	4	4SWT-1	-	-	-	-	-	
Armory	4	4SWT-2	-	-	-	-	-	

Building	Floor	Room/Location	Thermal System Insulation	Floor Tile/Flooring Material	Fixtures	Florescent Tubes	Ballasts	Metal Halides
Armory	B	BE-17	160	-	4	10	5	
Armory	B	C12			6	6	3	
Armory	B	C13			21	24	12	
Armory	B	C15	20	-	-	-	-	
Armory	B	C16	10	-	2	8	4	
Armory	B	C17	20	-	1	4	2	
Armory	B	C18	15	-	1	4	2	
Armory	B	C19	15	-	1	2	1	
Armory	B	C20	20	-	-	-	-	
Armory	B	C21	20	-	-	-	-	
Armory	B	C22	10	-	-	-	-	
Armory	B	C23	40	-	-	-	-	
Armory	B	C24	25	-	-	-	-	
Armory	B	C33A	55	-	7	21	11	
Armory	B	C33B	55	-	-	-	-	
Armory	B	C33C	55	-	-	-	-	
Armory	B	C33D	55	-	-	-	-	
Armory	B	C33E	-	-	-	-	-	
Armory	B	C33F	-	-	15	30	15	
Armory	B	C33G	55	-	-	-	-	
Armory	B	C34	20	-	-	-	-	
Armory	B	C35	30	-	-	-	-	
Armory	B	C36	20	-	1	4	2	
Armory	B	C37	40	-	-	-	-	
Armory	B	C41	15	-	-	-	-	
Armory	B	C42	20	-	-	-	-	

Building	Floor	Room/Location	Thermal System Insulation	Floor Tile/Flooring Material	Fixtures	Florescent Tubes	Ballasts	Metal Halides
Armory	B	C43	40	-	-	-	-	
Armory	B	C14	230	300	14	28	14	
Armory	B	CS1	120	-	14	12	6	
Armory	B	CS12	80	-	6	6	3	
Armory	B	CS2	165	-	12	36	24	
Armory	B	CS26	220	-	14	32	16	
Armory	B	CS27	220	-	12	32	16	
Armory	B	CS28	220	-	14	32	16	
Armory	B	CS29	140	-	14	32	16	
Armory	B	CS3	165	-	12	36	24	
Armory	B	CS30	200	-	14	32	16	
Armory	B	CS31	200	-	14	32	16	
Armory	B	CS4	165	-	15	48	28	
Armory	B	CS5	165	-	12	36	24	
Armory	B	CS6	110	-	12	36	24	
Armory	B	CS7	240	-	5	6	8	
Armory	B	CSS25	105	-	14	12	6	
Armory	B	E1	90	-				
Armory	B	Fan Room	10	-				
Armory	B	Garage	1,550	-	12	24	12	
Armory	B	Gymnasium	1,020	-				
Armory	B	Gymnasium Hallway (EW)	200	-	14	28	15	
Armory	B	Gymnasium Hallway (NS)	300	-	3	6	3	
Armory	B	C9	50	-				
Armory	B	C8	30	-				
Armory	B	C10	100	-				

Building	Floor	Room/Location	Thermal System Insulation	Floor Tile/Flooring Material	Fixtures	Florescent Tubes	Ballasts	Metal Halides
Armory	B	SET2	25	-				
Armory	B	SET2	-	-				
Armory	B	Slop Sink Room	30	-				
Armory	B	SWTC1	40	-				
Armory	B	WT1	290	-	18	18	18	
Armory	B	WT2	290	-				
Armory	B	WTC3	50	-				
Armory	BM	A1	-	400				
Armory	BM	B1	50	-	1	4	2	
Armory	BM	B10	250	600				
Armory	BM	B13	15	-				
Armory	BM	B14	140	-				
Armory	BM	B15	40	-				
Armory	BM	B2	50	-				
Armory	BM	B23	50	-	2	4	2	
Armory	BM	B24	25	-				
Armory	BM	B25	55	-				
Armory	BM	B26	25	-				
Armory	BM	B27	30	-	1	3	2	
Armory	BM	B28	20	-				
Armory	BM	B29	50	-	2	8	4	
Armory	BM	B3	50	-	2	4	2	
Armory	BM	B30	50	-				
Armory	BM	B31	50	-				
Armory	BM	B32	50	-	1	4	2	
Armory	BM	B33	50	-	2	4	2	

Building	Floor	Room/Location	Thermal System Insulation	Floor Tile/Flooring Material	Fixtures	Florescent Tubes	Ballasts	Metal Halides
Armory	BM	B34	50	-				
Armory	BM	B35	50	-	2	8	4	
Armory	BM	B37	50	-				
Armory	BM	B38	-	-	4	1	2	
Armory	BM	B4	50	-	1	2	1	
Armory	BM	B5	50	-	1	2	1	
Armory	BM	B51	-	-				
Armory	BM	B52	-	-				
Armory	BM	B53	-	-				
Armory	BM	B54	-	-				
Armory	BM	B6	60	-	1	4	2	
Armory	BM	B7	70	-				
Armory	BM	B8	50	-	3	12	6	
Armory	BM	B9	50	-				
Armory	BM	B39			9	36	18	
Armory	BM	B40						
Armory	BM	Balcony	-	-				
Armory	BM	Hallway	20	-	34	68	34	
Armory	BM	Lecture Hall	60	-				9.00
Armory	BM	Loading Area	400	-				
Armory	BM	Open Store Areas	-	-				
Armory	R	Roofing						
Armory	SB	Boiler Room	-	-				
Shelter	B	C33E	55	-				
Shelter	B	C33F	55	-				
Shelter	B	C38	40	-				

Building	Floor	Room/Location	Thermal System Insulation	Floor Tile/Flooring Material	Fixtures	Florescent Tubes	Ballasts	Metal Halides
Shelter	B	C39	80	-				
Shelter	B	C40	35	-				
		Flooring Total		**9,850**				
		Thermal System Total	**14,315**		**623**	**1,247**	**680**	**109**
		Roofing Total	**235,000**					

APPENDIX E:
XRF SURVEY DATA AND BULK SAMPLES

Tab.. 1
Kingsbridge Armory
XRF Survey Data

Date	Shot #	Room	Component	Wall	Substrate	Color	Condition	XRF Reading	Classification	Sample ID
7/24	1	Calibrate						1.9		
7/24	2	Calibrate						1.7	Avg. 1.8	
7/24	3	Calibrate						1.8		
7/24	4	Boiler room	Wall	1	Concrete	White	Poor	>9.9	Positive	
7/24	5	Basement	Wall	2	Concrete	Grey	Poor	0.4		
7/24	6	Basement	Wall	3	Brick	Grey	Poor	7.1	Positive	
7/24	7	Basement	Wall	3	Concrete	White	Poor	0.5		
7/24	8	Basement	Wall	4	Concrete	Grey	Poor	8.5	Positive	
7/24	9	Basement	Column	6	Concrete	White	Poor	4.5	Positive	
7/24	10	Basement	Boiler units	6	Metal	Grey	Fair	0.0		
7/24	11	Basement	Hot water heater	1	Metal	Brown	Fair	0.4		
7/24	12	Basement	Horizontal duct	5	Metal	Grey	Fair	0.0		
7/24	13	Basement	Ceiling	5	Concrete	Grey	Poor	2.9	Positive	
7/24	14	Basement	Hand rail	2	Metal	Grey	Fair	0.4		
7/24	15	Basement	Stair tread	2	Metal	Grey	Poor	1.0	Positive	Negative
7/24	16	R#1	Wall	1	Concrete	White	Poor	-0.0		
7/24	17	R#1	Wall	3	Concrete	White	Poor	0.3		
7/24	18	R#1	Ceiling	5	Concrete	Grey	Poor	0.0		
7/24	19	R#2	Wall	1	Brick	White	Poor	0.1		
7/24	20	R#2	Wall	1	Concrete	White	Poor	0.2		
7/24	21	R#2	Wall	2	Concrete	White	Poor	-0.1		
7/24	22	R#2	Wall	3	Brick	Grey	Poor	>9.9	Positive	
7/24	23	R#2	Wall	4	Brick	White	Poor	-0.1		
7/24	24	R#2	Door	2	Metal	Grey	Poor	>9.9	Positive	

Tab. 1
Kingsbridge Armory
XRF Survey Data

Date	Shot #	Room	Component	Wall	Substrate	Color	Condition	XRF Reading	Classification	Sample ID
7/24	25	R#2	Control panel	3	Metal	Grey	Poor	1.0		Negative
7/24	26	R#3	Door	1	Metal	Green	Poor	5.3	Positive	
7/24	27	R#3	Wall	1	Brick	White	Poor	-0.1		
7/24	28	R#3	Wall	2	Brick	White	Poor	-0.2		
7/24	29	R#3	Wall	3	Concrete	White	Poor	-0.1		
7/24	30	R#3	Wall	4	Concrete	White	Poor	-0.1		
7/24	31	R#3	Control panel	2	Metal	Green	Poor	0.0		
7/24	32	R#3	Cabin	1	Metal	Grey	Poor	0.5		
7/24	33	Boiler room	Door	4	Metal	Grey	Poor	>9.9	Positive	
7/24	34	R#4	Door	1	Metal	Grey	Poor	5.6	Positive	
7/24	35	R#4	Wall	1	Concrete	Grey	Poor	0.3		
7/24	36	R#4	Wall	2	Concrete	Grey	Poor	0.1		
7/24	37	R#4	Wall	3	Concrete	Grey	Poor	0.3		
7/24	38	R#4	Wall	4	Concrete	Grey	Poor	0.2		
7/24	39	R#5	Roof	1	Metal	Grey	Poor	>9.9	Positive	
7/24	40	R#5	Wall	1	Brick	Grey	Poor	-0.2		
7/24	41	R#5	Wall	2	Brick	Grey	Poor	-0.1		
7/24	42	R#5	Wall	3	Concrete	Grey	Poor	0.1		
7/24	43	R#5	Wall	4	Concrete	Grey	Poor	0.4		
7/24	44	R#5	Horizontal pipe	6	Metal	Grey	Fair	1.4	Positive	
7/24	45	R#5	Pipe riser	6	Metal	Grey	Fair	0.7		
7/24	46	R#5	Gas booster	6	Metal	Blue	Fair	-0.1		
7/24	47	R#6	Door	1	Metal	Grey	Poor	>9.9	Positive	
7/24	48	R#6	Wall	1	Concrete	Grey	Poor	-0.0		

Table 1
Kingsbridge Armory
XRF Survey Data

Date	Shot #	Room	Component	Wall	Substrate	Color	Condition	XRF Reading	Classification	Sample ID
7/24	49	R#6	Wall	2	Concrete	Grey	Poor	0.0		
7/24	50	R#6	Wall	3	Concrete	White	Poor	-0.2		
7/24	51	R#6	Wall	4	Concrete	Grey	Poor	-0.0		
7/24	52	R#6	Wall	1	Concrete	White	Poor	0.4		
7/24	53	R#6	Wall	2	Concrete	Grey	Poor	7.9	Positive	
7/24	54	R#6	Wall	3	Concrete	White	Poor	-0.1		
7/24	55	R#6	Wall	4	Concrete	Grey	Poor	>9.9	Positive	
7/24	56	R#6	Door	1	Metal	Grey	Poor	0.1		
7/24	57	R#6	Door case	1	Metal	Grey	Poor	-0.1		
7/24	58	Staircase	Wall	2	Brick	White	Fair	3.6	Positive	
7/24	59	Staircase	Wall	3	Brick	Grey	Fair	>9.9	Positive	
7/24	60	Staircase	Wall	4	Brick	Grey	Fair	2.0	Positive	
7/24	61	Staircase	Stair tread	6	Concrete	Grey	Poor	0.0		
7/24	62	Staircase	Stair riser	6	Concrete	Grey	Poor	0.1		
7/24	63	Staircase	Stringer	6	Concrete	Grey	Poor	-0.2		
7/24	64	Staircase	Hand rail	6	Brick	Grey	Poor	3.0	Positive	
7/24	65	Corridor	Wall	1	Brick	White	Poor	6.7	Positive	
7/24	66	Mezzanine	Wall	2	Brick	Grey	Poor	7.3	Positive	
7/24	67	Basement	Wall	3	Brick	White	Poor	0.2	Positive	
7/24	68	Basement	Wall	3	Concrete	Grey	Poor	0.2		
7/24	69	Basement	Wall	4	Brick	White	Poor	5.2	Positive	
7/24	70	R#1	Door	1	Wood	Green	Poor	0.5		
7/24	71	SWTC	Door case	1	Wood	Green	Poor	0.3		
7/24	72	SWTC	Door case	1	Brick	Blue	Poor	-0.0		

Table 1
Kingsbridge Armory
XRF Survey Data

Date	Shot #	Room	Component	Wall	Substrate	Color	Condition	XRF Reading	Classification	Sample ID
7/24	73	SWTC	Door case	2	Brick	Blue	Poor	0.1		
7/24	74	SWTC	Door case	3	Concrete	Blue	Poor	1.5	Positive	
7/24	75	R#1	Wall	4	Brick	Blue	Poor	0.5		
7/24	76	SWTC	Pipe riser	2	Metal	Blue	Poor	0.3		
7/24	77	R#2	Door	1	Metal	Blue	Poor	1.4	Positive	
7/24	78	SWTC	Door case	1	Metal	Blue	Poor	1.7	Positive	
7/24	79	SWTC	Wall	1	Brick	Blue	Poor	>9.9	Positive	
7/24	80	SWTC	Wall	2	Brick	Blue	Poor	>9.9	Positive	
7/24	81	SWTC	Wall	3	Brick	Blue	Poor	>9.9	Positive	
7/24	82	SWTC	Wall	4	Brick	Blue	Poor	>9.9	Positive	
7/24	83	SWTC	Pipe riser	4	Metal	Blue	Poor	2.4	Positive	
7/24	84	SWTC	Window sash	3	Wood	Blue	Poor	>9.9	Positive	
7/24	85	SWTC	Window sash	3	Wood	Blue	Poor	>9.9	Positive	
7/24	86	SWTC	Window case	3	Wood	Blue	Poor	>9.9	Positive	
7/24	87	SWTC	Window apron	3	Wood	Blue	Poor	>9.9	Positive	
7/24	88	Corridor	Radiator	1	Metal	White	Poor	0.4		
7/24	89	R#4	Door 1	1	Metal	Grey	Poor	1.0	Positive	
7/24	90	C16	Door case	1	Metal	Grey	Poor	1.9	Positive	
7/24	91	C16	Door 2	1	Metal	Grey	Poor	-0.1		
7/24	92	C16	Wall	1	Concrete	Blue	Poor	0.1		
7/24	93	C16	Wall	2	Concrete	Blue	Poor	-0.4		
7/24	94	C16	Wall	3	Brick	Blue	Poor	0.5		
7/24	95	C16	Wall	4	Concrete	Blue	Poor	0.3		
7/24	96	C16	Beam	3	Metal	Blue	Poor	>9.9	Positive	

Table 1
Kingsbridge Armory
XRF Survey Data

Date	Shot #	Room	Component	Wall	Substrate	Color	Condition	XRF Reading	Classification	Sample ID
7/24	97	R#5	Door 1	1	Metal	Grey	Poor	4.2	Positive	
7/24	98	C17	Door case	1	Metal	Grey	Poor	-0.2		
7/24	99	C17	Door 2	1	Metal	Grey	Poor	-0.0		
7/24	100	C17	Wall	1	Concrete	White	Poor	-0.1		
7/24	101	C17	Wall	2	Concrete	Grey	Poor	0.1		
7/24	102	C17	Wall	3	Brick	White	Poor	0.3		
7/24	103	C17	Wall	4	Brick	Grey	Poor	0.1		
7/24	104	C17	Beam	3	Metal	White	Poor	>9.9	Positive	
7/24	105	C17	Pipe riser	5	Metal	White	Poor	9.1	Positive	
7/24	106	R#6	Door	1	Metal	Black	Poor	2.2	Positive	
7/24	107	C18	Door case	1	Metal	Grey	Poor	-0.1		
7/24	108	C18	Door case	1	Metal	Grey	Poor	0.3		
7/24	109	C18	Wall	1	Concrete	Grey	Poor	-0.3		
7/24	110	C18	Wall	2	Concrete	White	Poor	0.3		
7/24	111	C18	Wall	3	Brick	Grey	Poor	-0.1		
7/24	112	R#6	Wall	4	Concrete	Grey	Poor	-0.0		
7/24	113	C18	Beam	3	Metal	Grey	Poor	>9.9	Positive	
7/24	114	C18	Pipe	5	Metal	Grey	Poor	7.1	Positive	
7/24	115	C18	Frame	4	Wood	Grey	Poor	0.1		
7/24	116	R#7	Door	1	Metal	Grey	Poor	1.4	Positive	
7/24	117	C19	Door case	1	Metal	Grey	Poor	2.3	Positive	
7/24	118	C19	Door	1	Metal	Grey	Poor	0.0		
7/24	119	C19	Wall	1	Concrete	Grey	Poor	3.7	Positive	
7/24	120	C19	Wall	2	Concrete	Grey	Poor	6.0	Positive	

Table 1
Kingsbridge Armory
XRF Survey Data

Date	Shot #	Room	Component	Wall	Substrate	Color	Condition	XRF Reading	Classification	Sample ID
7/24	121	C19	Wall	3	Brick	Grey	Poor	5.1	Positive	
7/24	122	C19	Wall	4	Concrete	Grey	Poor	1.4	Positive	
7/24	123	C19	Beam	3	Metal	Grey	Poor	>9.9	Positive	
7/24	124	C19	Horizontal pipe	5	Metal	Grey	Poor	9.4	Positive	
7/24	125	C19	Shelf	3	Wood	Grey	Poor	-0.1		
7/24	126	C19	Shelf sup.	1	Wood	Grey	Poor	0.3		
7/24	127	Alarm	Gate	1	Metal	Grey	Poor	-0.1		
7/24	128	Control room	Wall	2	Concrete	Grey	Fair	+0.2		
7/24	129	Control room	Wall	3	Brick	Grey	Poor	0.3		
7/24	130	Control room	Wall	4	Concrete	Grey	Fair	-0.0		
7/24	131	Control room	Pipe horizontal	5	Metal	Grey	Poor	>9.9	Positive	
7/24	132	Control room	Control panel	4	Metal	Red	Fair	0.0		
7/24	133	Control room	Beam	3	Metal	White	Poor	>0.0	Positive	
7/24	134	R#8	Door	1	Metal	Grey	Poor	1.4	Positive	
7/24	135	C21	Door case	1	Metal	Grey	Poor	2.4	Positive	
7/24	136	C21	Wall	1	Concrete	White	Poor	2.6	Positive	
7/24	137	C21	Wall	2	Concrete	Grey	Poor	2.4	Positive	
7/24	138	C21	Wall	3	Brick	White	Poor	5.7	Positive	
7/24	139	C21	Wall	4	Concrete	Grey	Poor	0.0		
7/24	140	C21	Beam	3	Metal	Grey	Poor	>9.9	Positive	
7/24	141	C21	Pillar	3	Brick	White	Poor	3.8	Positive	
7/24	142	C21	Pipe horizontal	5	Metal	Grey	Poor	>9.9	Positive	
7/24	143	C21	Floor	6	Concrete	Grey	Poor	0.5		
7/24	144	R#	Door 1	1	Metal	Grey	Poor	1.4	Positive	

Table 1
Kingsbridge Armory
XRF Survey Data

Date	Shot #	Room	Component	Wall	Substrate	Color	Condition	XRF Reading	Classification	Sample ID
7/24	145	C41	Door case	1	Metal	Grey	Poor	3.1	Positive	
7/24	146	C41	Wall	1	Concrete	Grey	Poor	0.4		
7/24	147	C41	Wall	2	Concrete	Grey	Poor	-0.1		
7/24	148	C41	Wall	3	Brick	Grey	Poor	-0.0		
7/24	149	RC41	Wall	4	Concrete	Grey	Poor	-0.1		
7/24	150	RC41	Beam	3	Metal	Grey	Poor	>9.9	Positive	
7/24	151	RC41	Pillar	3	Brick	Grey	Poor	0.1		
7/24	152	RC41	Horizontal pipe	5	Metal	Grey	Poor	>9.9	Positive	
7/24	153	RC41	Door 2	1	Metal	Grey	Poor	-0.1		
7/24	154	RC33E	Door	1	Metal	Grey	Fair	1.4	Positive	
7/24	155	RC33E	Door case	1	Metal	Grey	Fair	2.5	Positive	
7/24	156	RC33E	Wall	3	Brick	White	Poor	0.3		
7/24	157	RC33E	Pipe riser	3	Metal	White	Poor	1.4	Positive	
7/24	158	RC33E	Beam	5	Metal	Beige	Fair	>9.9	Positive	
7/24	159	RC33E	Ceiling	6	Concrete	White	Fair	-0.0		
7/25	1	Calibrate						1.9		
7/25	2	Calibrate						1.7	Avg. 1.8	
7/25	3	Calibrate						1.7		
7/25	4	Office 1	Door	1	Metal	Grey	Poor	0.0		
7/25	5	Basement	Door case	1	Metal	Grey	Poor	-0.1		
7/25	6	Basement	Wall	1	Plaster	Blue	Poor	>9.9	Positive	
7/25	7	Basement	Wall	2	Plaster	Blue	Poor	>9.9	Positive	
7/25	8	Basement	Wall	3	Plaster	Beige	Poor	>9.9	Positive	
7/25	9	Basement	Wall	4	Plaster	Beige	Poor	>9.9	Positive	

Table 1
Kingsbridge Armory
XRF Survey Data

Date	Shot #	Room	Component	Wall	Substrate	Color	Condition	XRF Reading	Classification	Sample ID
7/25	10	Basement	Ceiling	5	Plaster	Beige	Poor	>9.9	Positive	
7/25	11	Basement	Partition	2	Wood	Blue	Poor	2.5	Positive	
7/25	12	Basement	Baseboard	2	Wood	Blue	Poor	0.4		
7/25	13	Basement	Radiator	2	Metal	Silver	Poor	0.1		
7/25	14	Basement	Radiator cover	2	Metal	Blue	Poor	0.5		
7/25	15	Basement	Window sill	2	Wood	Blue	Poor	2.4	Positive	
7/25	16	Basement	Window case	2	Wood	Blue	Poor	2.4	Positive	
7/25	17	Basement	Window apron	2	Wood	Blue	Poor	1.6	Positive	
7/25	18	Basement	Pipe	5	Metal	Beige	Poor	>9.9	Positive	
7/25	19	Basement	Partition	3	Wood	White	Poor	1.5	Positive	
7/25	20	Bay area	Wall	1	Brick	Beige	Poor	0.3		
7/25	21	By shelter	Wall	2	Brick	Grey	Poor	8.3	Positive	
7/25	22	By shelter	Wall	3	Brick	Beige	Poor	-0.0		
7/25	23	By shelter	Wall	4	Brick	White	Poor	>9.9	Positive	
7/25	24	By shelter	I-beams	6	Metal	White	Poor	>9.9	Positive	
7/25	25	By shelter	I-beams	6	Metal	Grey	Poor	>9.9	Positive	
7/25	26	By shelter	I-beams	6	Metal	White	Poor	>9.9	Positive	
7/25	27	By shelter	Stair tread	6	Concrete	Grey	Poor	0.0		
7/25	28	By shelter	Stair riser	6	Concrete	Grey	Poor	0.4		
7/25	29	By shelter	Stair tread	6	Wood	Grey	Poor	-0.0		
7/25	30	By shelter	Stair riser	6	Wood	Grey	Poor	0.3		
7/25	31	By shelter	Stair stringer	6	Wood	Grey	Poor	0.2		
7/25	32	By shelter	Column	6	Brick/Concrete	Grey	Poor	>9.9	Positive	
7/25	33	RB7	Door	1	Brick/Concrete	Grey	Poor	4.4	Positive	

Table 1
Kingsbridge Armory
XRF Survey Data

Date	Shot #	Room	Component	Wall	Substrate	Color	Condition	XRF Reading	Classification	Sample ID
7/25	34	RB7	Door case	1	Brick/Concrete	Grey	Poor	5.1	Positive	
7/25	35	RB7	Wall	1	Brick	Grey	Poor	2.6	Positive	
7/25	36	RB7	Wall	2	Concrete	Grey	Poor	9.7	Positive	
7/25	37	RB7	Wall	2	Wood	Grey	Poor	0.0		
7/25	38	RB7	Wall	3	Brick	White	Poor	3.0	Positive	
7/25	39	RB7	Wall	4	Brick	Grey	Poor	4.1	Positive	
7/25	40	RB7	Pillar	3	Brick	Grey	Poor	3.1	Positive	
7/25	41	RB7	Beam	5	Metal	Grey	Poor	7.5	Positive	
7/25	42	RB7	Shelf	1	Wood	Grey	Poor	0.1		
7/25	43	RB7	Shelf support	1	Wood	Grey	Poor	2.8	Positive	
7/25	44	RB7	Floor	6	Concrete	Grey	Poor	1.0	Positive	
7/25	45	RB55	Door	1	Metal	Green	Poor	0.2		
7/25	46	RB55	Door case	1	Metal	Green	Poor	3.7	Positive	
7/25	47	RB55	Wall	1	Brick	White	Poor	-0.0		
7/25	48	RB55	Wall	2	Plaster	Grey	Poor	-0.1		
7/25	49	RB55	Wall	3	Plaster	Grey	Poor	-0.1		
7/25	50	RB55	Wall	4	Wood	Grey	Poor	2.3	Positive	
7/25	51	RB55	Beam	5	Metal	White	Poor	4.3	Positive	
7/25	52	RB55	Shelf	4	Wood	Grey	Poor	0.4		
7/25	53	RB55	Shelf	4	Wood	Grey	Poor	0.6		
7/25	54	B32	Door	1	Metal	Grey	Poor	4.5	Positive	
7/25	55	B32	Door case	1	Metal	Grey	Poor	5.5	Positive	
7/25	56	B32	Wall	1	Brick	Grey	Poor	0.7		
7/25	57	B32	Wall	2	Brick	Grey	Poor	3.7	Positive	

Table 1
Kingsbridge Armory
XRF Survey Data

Date	Shot #	Room	Component	Wall	Substrate	Color	Condition	XRF Reading	Classification	Sample ID
7/25	58	B32	Wall	3	Brick	Grey	Poor	-0.0		
7/25	59	B32	Wall	4	Brick	Grey	Poor	4.7	Positive	
7/25	60	B32	Beam	5	Brick	Grey	Poor	6.2	Positive	
7/25	61	B32	Shelf	3	Wood	Grey	Poor	-0.1		
7/25	62	B32	Shelf support	3	Wood	Grey	Poor	0.0		
7/25	63	Balcony	Door	1	Wood	Grey	Poor	0.0		
7/25	64	Lecture hall	Door case	1	Metal	Grey	Poor	0.6		
7/25	65	Lecture hall	Wall	1	Concrete	Grey	Poor	-0.1		
7/25	66	Lecture hall	Wall	2	Concrete	Grey	Poor	0.3		
7/25	67	Lecture hall	Wall	4	Concrete	Grey	Poor	-0.1		
7/25	68	Lecture hall	Stair tread	1	Concrete	Grey	Poor	0.3		
7/25	69	Lecture hall	Stair riser	1	Concrete	Grey	Poor	-0.1		
7/25	70	Lecture hall	Hand rail	2	Metal	Grey	Poor	8.7	Positive	
7/25	71	Lecture hall	Floor	6	Concrete	Grey	Poor	-0.3		
7/25	72	RB13	Door	1	Metal	Green	Poor	0.4		
7/25	73	RB13	Door case	1	Metal	Green	Poor	0.3		
7/25	74	RB13	Wall	1	Brick	White	Poor	1.7	Positive	
7/25	75	RB13	Wall	2	Brick	Green	Poor	2.8	Positive	
7/25	76	RB13	Wall	3	Brick	Green	Poor	3.1	Positive	
7/25	77	RB13	Wall	4	Brick	Green	Poor	2.3	Positive	
7/25	78	RB13	Pipe riser	1	Metal	Green	Poor	2.1	Positive	
7/25	79	RB13	Radiator	3	Metal	Green	Poor	2.3	Positive	
7/25	80	RB13	Floor	6	Concrete	Green	Poor	1.7	Positive	
7/25	81	RB13	Cabinet door	3	Wood	Green	Poor	0.2		

Table 1
Kingsbridge Armory
XRF Survey Data

Date	Shot #	Room	Component	Wall	Substrate	Color	Condition	XRF Reading	Classification	Sample ID
7/25	82	RB13	Cabinet door case	3	Wood	Green	Poor	0.2		
7/25	83	RB17	Door	1	Metal	Green	Poor	0.5		
7/25	84	RB17	Door case	1	Metal	Green	Poor	2.1	Positive	
7/25	85	RB17	Wall	1	Brick	Green	Poor	-0.1		
7/25	86	RB17	Wall	2	Brick	White	Poor	3.5	Positive	
7/25	87	RB17	Wall	3	Brick	Green	Poor	0.1		
7/25	88	RB17	Wall	4	Brick	White	Poor	0.2		
7/25	89	RB17	Column I-beam	6	Metal	White	Poor	>9.9	Positive	
7/25	90	RB17	Window sill	4	Wood	Green	Poor	0.1		
7/25	91	RB17	Window case	1	Wood	Green	Poor	0.1		
7/25	92	RB17	Window apron	1	Wood	Green	Poor	-0.0		
7/25	93	RB17	Window sash	1	Wood	Green	Poor	0.0		
7/25	94	RB17	Radiator	1	Metal	Silver	Poor	4.8	Positive	
7/25	95	RB17	Pipe riser	6	Metal	Grey	Poor	0.4		
7/25	96	RB17	Floor	6	Concrete	Grey	Poor	0.3		
7/25	97	RB20	Door	1	Metal	Grey	Poor	0.4		
7/25	98	RB20	Door case	1	Metal	Grey	Poor	>9.9	Positive	
7/25	99	RB20	Wall	1	Brick	White	Poor	>9.9	Positive	
7/25	100	RB20	Wall	2	Brick	Grey	Poor	>9.9	Positive	
7/25	101	RB20	Wall	3	Brick	White	Poor	>9.9	Positive	
7/25	102	RB20	Wall	4	Brick	Grey	Poor	>9.9	Positive	
7/25	103	RB20	I-beam	6	Metal	Grey	Poor	>9.9	Positive	
7/25	104	RB20	Shelf	2	Wood	Grey	Poor	0.2		
7/25	105	RB20	Shelf support	2	Wood	Grey	Poor	0.4		

Table .
Kingsbridge Armory
XRF Survey Data

Date	Shot #	Room	Component	Wall	Substrate	Color	Condition	XRF Reading	Classification	Sample ID
7/25	106	RB20	Floor	6	Concrete	Grey	Poor	0.5		
7/25	107	Bay #2	Wall	1	Plaster	Grey	Poor	0.0		
7/25	108	Bay #2	Wall	2	Brick	Grey	Poor	0.1		
7/25	109	Bay #2	Wall	3	Concrete	Grey	Poor	0.2		
7/25	110	Bay #2	Wall	4	Plaster	Grey	Poor	0.2		
7/25	111	Bay #2	I-beam	6	Metal	Grey	Poor	-0.1		
7/25	112	Bay #2	Pipe riser	3	Metal	Grey	Poor	2.9	Positive	
7/25	113	Bay #2	Radiator	3	Metal	Grey	Poor	0.1		
7/25	114	Gym	Door	1	Metal	Grey	Poor	2.1	Positive	
7/25	115	Gym	Door case	1	Metal	Grey	Poor	>9.9	Positive	
7/25	116	Gym	Wall	1	Brick	White	Poor	>9.9	Positive	
7/25	117	Gym	Wall	2	Brick	White	Poor	>9.9	Positive	
7/25	118	Gym	Wall	3	Concrete	White	Poor	>9.9	Positive	
7/25	119	Gym	Wall	4	Brick	White	Poor	>9.9	Positive	
7/25	120	Gym	I-beam	6	Metal	White	Poor	>9.9	Positive	
7/25	121	Gym	Pipe riser	3	Metal	White	Poor	0.6		
7/25	122	Gym	Hand rail	1	Metal	White	Poor	1.9	Positive	
7/25	123	Gym	Stair tread	1	Metal	White	Poor	3.5	Positive	
7/25	124	Gym	Newel post	1	Metal	White	Poor	>9.9	Positive	
7/25	125	Gym	Stringer	1	Metal	White	Poor	>9.9	Positive	
7/25	126	RB12	Door	1	Metal	Beige	Poor	0.2		
7/25	127	RB12	Door case	1	Metal	Beige	Poor	2.3	Positive	
7/25	128	RB12	Wall	1	Brick	White	Poor	>9.9	Positive	
7/25	129	RB12	Wall	2	Brick	White	Poor	0.2		

Table 1
Kingsbridge Armory
XRF Survey Data

Date	Shot #	Room	Component	Wall	Substrate	Color	Condition	XRF Reading	Classification	Sample ID
7/25	130	RB12	Wall	4	Brick	White	Poor	>9.9	Positive	
7/25	131	RB12	Radiator	1	Metal	White	Poor	0.2		
7/25	132	RB12	Grate column	2	Concrete	White	Poor	0.0		
7/25	133	RB12	Guard rail	3	Metal	White	Poor	3.9	Positive	
7/25	134	RB12	Found floor	6	Concrete	Grey	Poor	0.5		
7/25	135	Gym	Door	1	Wood	Brown	Poor	0.3		
7/25	136	Office	Door case	1	Wood	Brown	Poor	0.1		
7/25	137	Area #2	Wall	1	Plaster	Blue	Poor	>9.9	Positive	
7/25	138	Area #2	Wall	2	Plaster	Blue	Poor	>9.9	Positive	
7/25	139	Area #2	Wall	3	Plaster	Blue	Poor	>9.9	Positive	
7/25	140	Area #2	Wall	4	Plaster	Blue	Poor	>9.9	Positive	
7/25	141	Area #2	Pipe riser	2	Plaster	White	Poor	>9.9	Positive	
7/25	142	Area #2	Pillar	2	Metal	Blue	Poor	>9.9	Positive	
7/25	143	Area #2	Window case	4	Wood	Red	Poor	7.8	Positive	
7/25	144	Area #2	Window apron	4	Wood	Red	Poor	6.5	Positive	
7/25	145	Gym	Wall	1	Brick	White	Poor	0.3		
7/25	146	Foyer area	Wall	2	Brick	Grey	Poor	-0.0		
7/25	147	Foyer area	Wall	3	Brick	White	Poor	-0.1		
7/25	148	Foyer area	Wall	4	Brick	Grey	Poor	-0.0		
7/26	149	Gym	Greate column	2	Concrete	Grey	Poor	>9.9	Positive	
7/26	150	Foyer	I-beam	6	Metal	White	Poor	>9.9	Positive	
7/26	151	Firing range	Door	1	Metal	Beige	Poor	0.3		
7/26	152	Firing range	Door case	1	Metal	Beige	Poor	3.3	Positive	
7/26	153	Firing range	Wall	1	Brick	White	Poor	>9.9	Positive	

Table 1
Kingsbridge Armory
XRF Survey Data

Date	Shot #	Room	Component	Wall	Substrate	Color	Condition	XRF Reading	Classification	Sample ID
7/26	154	Firing range	Wall	2	Brick	Brown	Poor	0.1	Negative	
7/26	155	Firing range	Wall	3	Metal	White	Poor	1.8	Positive	
7/26	156	Firing range	Wall	4	Brick	Brown	Poor	-0.0		
7/26	157	Firing range	Duct	5	Metal	Beige	Poor	0.2		
7/26	158	Firing range	Horizontal pipe	5	Metal	Beige	Poor	-0.2		
7/26	159	Firing range	Partition wall	6	Brick	Beige	Poor	0.2		
7/26	160	Firing range	I-beam	6	Metal	Beige	Poor	-0.1		
7/26	161	Firing range	Beam	5	Metal	Beige	Poor	1.5	Positive	
7/26	162	Firing range	Gate	2	Metal	Grey	Poor	-0.1		
7/26	163	Firing range	Compressor	2	Metal	Green	Poor	0.6		
7/26	164	Firing range	Ceiling	5	Concrete	Beige	Fair	-0.0		
7/26	165	Calibrate						1.8		
7/26	166	Calibrate						1.7	Avg. 1.8	
7/26	167	Calibrate						1.8		
7/26	168	Calibrate						1.7		
7/26	169	Calibrate						1.6	Avg. 1.8	
7/26	170	Calibrate						1.7		
7/26	171	Basement	Wall	1	Plaster	Grey/blue	Poor	>9.9	Positive	
7/26	172	Lobby	Wall	2	Plaster	Grey/blue	Poor	0.1		
7/26	173	Mezzanine Area	Wall	3	Plaster	Grey/blue	Poor	>9.9	Positive	
7/26	174	Mezzanine Area	Wall	4	Plaster	Grey/grey	Poor	-0.0		
7/26	175	Mezzanine Area	Ceiling	5	Plaster	Grey/blue	Poor	>9.9	Positive	
7/26	176	Mezzanine Area	Pipe riser	4	Metal	Grey/blue	Poor	>9.9	Positive	
7/26	177	Mezzanine Area	Horizontal pipe	5	Metal	Grey/blue	Poor	1.4	Positive	

Table 1
Kingsbridge Armory
XRF Survey Data

Date	Shot #	Room	Component	Wall	Substrate	Color	Condition	XRF Reading	Classification	Sample ID
7/26	178	Mezzanine Area	Column	6	Plaster	Grey/grey	Poor	>9.9	Positive	
7/26	179	Mezzanine Area	Baseboard	3	Wood	Grey/grey	Poor	1.5	Positive	
7/26	180	Mezzanine Area	Door	1	Wood	Grey/green	Poor	1.6	Positive	
7/26	181	Mezzanine Area	Door case	1	Wood	Grey/green	Poor	1.5	Positive	
7/26	182	Mezzanine Area	Floor	6	Concrete	Grey/grey	Poor	2.1	Positive	
7/26	183	Mezzanine Area	Hand rail	2	Metal	Grey/grey	Poor	7.8	Positive	
7/26	184	Mezzanine Area	Newel post	2	Metal	Grey/grey	Poor	7.6	Positive	
7/26	185	Mezzanine Area	Stair tread	2	Metal	Grey/grey	Poor	3.3	Positive	
7/26	186	Basement	Stair riser	6	Metal	Grey	Poor	5.5	Positive	
7/26	187	Mezzanine lobby	stringer	6	Metal	Grey	Poor	8.0	Positive	
7/26	188	Mezzanine lobby	Beam	1	Metal	Grey	Poor	>9.9	Positive	
7/26	189	RA1	Door	1	Wood	Brown	Poor	0.1		
7/26	190	RA1	Door case	1	Wood	Grey	Poor	1.3	Positive	
7/26	191	RA1	Wall	1	Plaster	Green	Poor	>9.9	Positive	
7/26	192	RA1	Wall	2	Plaster	Green	Poor	>9.9	Positive	
7/26	193	RA1	Wall	3	Plaster	Green	Poor	>9.9	Positive	
7/26	194	RA1	Wall	4	Plaster	Green	Poor	9.5	Positive	
7/26	195	RA1	Column	6	Plaster	Green	Poor	>9.9	Positive	
7/26	195	RA1	Baseboard	1	Wood	Grey	Poor	-0.1		
7/26	196	RA1	Radiator	3	Metal	Beige	Poor	0.1		
7/26	197	RA1	Window sill	3	Wood	Green	Poor	0.1		
7/26	198	RA1	Window case	3	Wood	Green	Poor	0.0		
7/26	199	RA1	Window apron	3	Wood	Green	Poor	0.0		
7/26	200	RA1	Window sash	3	Wood	Green	Poor	0.2		

Table 1
Kingsbridge Armory
XRF Survey Data

Date	Shot #	Room	Component	Wall	Substrate	Color	Condition	XRF Reading	Classification	Sample ID
7/26	201	RA1	Beam	5	Plaster	Green	Poor	>9.9	Positive	
7/26	202	RA1	Ceiling	5	Plaster	Green	Poor	>9.9	Positive	
7/26	203	Bsmnt, Staircase A	Door	1	Metal	Green	Poor	1.8	Positive	
7/26	204	Bsmnt, Staircase A	Door case	1	Metal	Green	Poor	1.6	Positive	
7/26	205	Bsmnt, Staircase A	Wall	1	Plaster	Green	Poor	0.1		
7/26	206	Bsmnt, Staircase A	Wall	2	Plaster	Grey	Poor	>9.9	Positive	
7/26	207	Bsmnt, Staircase A	Wall	3	Plaster	Green	Poor	>9.9	Positive	
7/26	208	Bsmnt, Staircase A	Wall	4	Plaster	Grey	Poor	>9.9	Positive	
7/26	209	Bsmnt, Staircase A	Radiator cover	2	Metal	Grey	Poor	0.3		
7/26	210	Bsmnt, Staircase A	Radiator	2	Metal	Grey	Poor	1.7	Positive	
7/26	211	Bsmnt, Staircase A	Baseboard	4	Plaster	Grey	Poor	6.6	Positive	
7/26	212	Bsmnt, Staircase A	Ceiling	5	Plaster	Green	Poor	>9.9	Positive	
7/26	213	Bsmnt, Staircase A	Floor	6	Concrete	Grey	Poor	1.0	Positive	
7/26	214	Mezzanine	Wall	1	Brick	White	Poor	3.6	Positive	
7/26	215	Bsmnt, Staircase B	Wall	2	Brick	Grey	Poor	3.9	Positive	
7/26	216	Bsmnt, Staircase B	Wall	3	Brick	White	Poor	2.5	Positive	
7/26	217	Bsmnt, Staircase B	Wall	4	Brick	Grey	Poor	3.9	Positive	
7/26	218	Bsmnt, Staircase B	Hand rail	4	Metal	Grey	Poor	1.6	Positive	
7/26	219	Bsmnt, Staircase B	Stair tread	4	Concrete	Grey	Poor	0		
7/26	220	Bsmnt, Staircase B	Stair riser	4	Concrete	Grey	Poor	0.1		
7/26	221	Bsmnt, Staircase B	Stringer	4	Concrete	Grey	Poor	0.1		
7/26	222	Bsmt, mezzanine staircase B	Floor	6	Concrete	Grey	Poor	-0.0		

Table 1
Kingsbridge Armory
XRF Survey Data

Date	Shot #	Room	Component	Wall	Substrate	Color	Condition	XRF Reading	Classification	Sample ID
7/26	223	Bsmt, mezzanine staircase B	Radiator cover	3	Metal	Grey	Poor	0.2		
7/26	224	Bsmt, mezzanine staircase B	Radiator	3	Metal	Grey	Poor	0.5		
7/26	225	RC'6	Door	1	Metal	Green	Poor	-0.1		
7/26	226	RC'6	Door case	1	Metal	Green	Poor	0.6		
7/26	227	RC'6	Wall	1	Brick	White	Poor	3.7	Positive	
7/26	228	RC'6	Wall	2	Brick	White	Poor	4.1	Positive	
7/26	229	RC'6	Wall	3	Brick	White	Poor	-0.2		
7/26	230	RC'6	Wall	4	Brick	White	Poor	4.8	Positive	
7/26	231	RC'6	Hand rail	6	Metal	Grey	Poor	-0.1		
7/26	232	RC'6	Newel post	6	Metal	Grey	Poor	1.4	Positive	
7/26	233	RC'6	Stair tread	6	Wood	Grey	Poor	-0.1		
7/26	234	RC'6	Stringer	6	Metal	Grey	Poor	0.2		
7/26	235	RC'6	Locker door	2	Metal	Grey	Poor	0.5		
7/26	236	RC'6	Beam	5	Metal	Grey	Poor	6.4	Positive	
7/26	237	RC'6	Floor	6	Wood	Grey	Poor	0.3		
7/26	238	RC'6	Floor	6	Concrete	Grey	Poor	3.4	Positive	
7/26	239	RC16A	Door	1	Wood	Stained	Poor	-0.1		
7/26	240	RC16A	Door case	1	Wood	Red	Poor	3.9	Positive	
7/26	241	RC16A	Wall	1	Brick	Blue	Poor	>9.9	Positive	
7/26	242	RC16A	Wall	2	Brick	Green	Poor	>9.9	Positive	
7/26	243	RC16A	Wall	3	Concrete	Beige	Poor	2.8	Positive	
7/26	244	RC16A	Wall	4	Brick	Beige	Poor	>9.9	Positive	

Table 1
Kingsbridge Armory
XRF Survey Data

Date	Shot #	Room	Component	Wall	Substrate	Color	Condition	XRF Reading	Classification	Sample ID
7/26	245	RC16A	Pipe riser	3	Metal	Blue	Poor	1.8	Positive	
7/26	246	RC16A	Duct	5	Metal	Blue	Poor	0.2		
7/26	247	RC14	Door	1	Metal	Green	Poor	-0.0		
7/26	248	RC14	Door case	1	Metal	Green	Poor	2.4	Positive	
7/26	249	RC14	Wall	1	Brick	Blue	Poor	3.5	Positive	
7/26	250	RC14	Wall	2	Brick	Blue	Poor	3.2	Positive	
7/26	251	RC14	Wall	3	Brick	Blue	Poor	4.1	Positive	
7/26	252	RC14	Wall	4	Brick	Blue	Poor	4.0	Positive	
7/26	253	RC14	Hand rail	6	Metal	Grey	Poor	0.5		
7/26	254	RC14	Newel post	6	Metal	Grey	Poor	0.2		
7/26	255	RC14	Stair tread	6	Wood	Grey	Poor	0.1		
7/26	256	RC14	Stringer	6	Metal	Grey	Poor	0.2		
7/26	257	RC14	Locker door	2	Metal	Blue	Poor	0.4		
7/26	258	RC14	Beam	5	Metal	Grey	Poor	3.6	Positive	
7/26	259	RC14A	Door	1	Wood	Blue	Poor	0.4		
7/26	260	RC14A	Door case	1	Wood	Blue	Poor	0.3		
7/26	261	RC14A	Wall	1	Brick	White	Poor	6.7	Positive	
7/26	262	RC14A	Wall	2	Brick	White	Poor	>9.9	Positive	
7/26	263	RC14A	Wall	3	Concrete	White	Poor	4.8	Positive	
7/26	264	RC14A	Wall	4	Brick	White	Poor	>9.9	Positive	
7/26	265	RC14A	Pipe riser	3	Metal	White	Poor	0.3		
7/26	266	RC14A	Duct	5	Metal	White	Poor	0.1		
7/26	267	R1-15	Door	1	Metal	Green	Poor	0.2		
7/26	268	R1-15	Door case	1	Metal	Green	Poor	-0.0		

Table 1
Kingsbridge Armory
XRF Survey Data

Date	Shot #	Room	Component	Wall	Substrate	Color	Condition	XRF Reading	Classification	Sample ID
7/26	269	R1-15	Wall	1	Plaster	Beige	Poor	-0.1		
7/26	270	R1-15	Wall	2	Plaster	Beige	Poor	>9.9	Positive	
7/26	271	R1-15	Wall	3	Plaster	Beige	Poor	4.6	Positive	
7/26	272	R1-15	Wall	4	Plaster	Beige	Poor	3.4	Positive	
7/26	273	R1-15	Baseboard	2	Wood	Grey	Poor	-0.1		
7/26	274	R1-15	Chair rail	4	Wood	Beige	Poor	0.6		
7/26	275	R1-15	Wall molding	3	Wood	Beige	Poor	0.5		
7/26	276	R1-15	Radiator cover	2	Metal	White	Poor	9.1	Positive	
7/26	277	R1-15	Window sill	3	Wood	White	Poor	0.3		
7/26	278	R1-15	Window case	3	Wood	White	Poor	0.3		
7/26	279	R1-15	Window apron	3	Wood	White	Poor	0.3		
7/26	280	R1-15	Partition wall		Wood	Beige	Poor	-0.0		
7/26	281	R1-15	Ceiling	5	Plaster	Blue	Poor	5.3	Positive	
7/26	282	R1-15-A	Locker door	2	Metal	Grey	Poor	1.7	Positive	
7/26	283	R1-15-A	Door	1	Wood	Grey	Poor	3.4	Positive	
7/26	284	R1-15-A	Door case	1	Wood	Grey	Poor	0.4		
7/26	285	R1-15-A	Wall	1	Plaster	Blue	Poor	4.5	Positive	
7/26	286	R1-15-A	Wall	2	Plaster	Blue	Poor	3.8	Positive	
7/26	287	R1-15-A	Wall	3	Plaster	Blue	Poor	5.4	Positive	
7/26	288	R1-15-A	Wall	4	Plaster	Blue	Poor	1.2	Positive	
7/26	289	R1-15-A	Baseboard	2	Wood	Blue	Poor	0.8		
7/26	290	R1-15-A	Chair rail	3	Wood	Blue	Poor	2.5	Positive	
7/26	291	R1-15-A	Ceiling	5	Plaster	Blue	Poor	3.5	Positive	
7/26	292	R1-15-A	Horizontal pipe	5	Metal	Blue	Poor	0.5		

Table 1
Kingsbridge Armory
XRF Survey Data

Date	Shot #	Room	Component	Wall	Substrate	Color	Condition	XRF Reading	Classification	Sample ID
7/26	293	RM1-15	Door	1	Wood	Green	Poor	1.5	Positive	
7/26	294	RM1-15	Door case	1	Wood	Green	Poor	2.1	Positive	
7/26	295	RM1-15	Wall	1	Concrete	White	Poor	2.4	Positive	
7/26	296	RM1-15	Wall	2	Concrete	White	Poor	2.9	Positive	
7/26	297	RM1-15	Wall	3	Concrete	White	Poor	0.2		
7/26	298	RM1-15	Wall	4	Concrete	Peach	Poor	3.3	Positive	
7/26	299	RM1-15	Baseboard	3	Wood	White	Poor	2.5	Positive	
7/26	300	RM1-15	Chair rail	2	Wood	White	Poor	2.2	Positive	
7/26	301	RM1-15	Radiator cover	2	Metal	White	Poor	0.3		
7/26	302	RM1-15	Radiator	2	Metal	White	Poor	0.1		
7/26	303	RM1-15	Window sill	3	Wood	White	Poor	2.2	Positive	
7/26	304	RM1-15	Window case	3	Wood	White	Poor	1.9	Positive	
7/26	305	RM1-15	Window sash	3	Wood	White	Poor	3.1	Positive	
7/26	306	RM1-15	Ceiling	5	Plaster	White	Poor	0.5		
7/26	307	RM1-15	Door	1	Wood	Beige	Poor	1.7	Positive	
7/26	308	RM1-15/Bath	Door case	1	Wood	Beige	Poor	5.2	Positive	
7/26	309	RM1-15/Bath	Wall	1	Plaster	Beige	Poor	4.9	Positive	
7/26	310	RM1-15/Bath	Wall	2	Plaster	Beige	Poor	4.5	Positive	
7/26	311	RM1-15/Bath	Wall	3	Plaster	Beige	Poor	4.7	Positive	
7/26	312	RM1-15/Bath	Wall	4	Plaster	Beige	Poor	0.4		
7/26	313	RM1-15/Bath	Radiator	1	Metal	Beige	Poor	0.7		
7/26	314	RM1-15/Bath	Cabinet door	3	Metal	Beige	Poor	7.3	Positive	
7/26	315	RM1-15/Bath	Horizontal pipe	5	Metal	Beige	Poor	0.5		
7/26	316	RM1-15/Bath	Window sill	4	Wood	Beige	Poor	3.5	Positive	

Table 1
Kingsbridge Armory
XRF Survey Data

Date	Shot #	Room	Component	Wall	Substrate	Color	Condition	XRF Reading	Classification	Sample ID
7/26	317	RM1-15/Bath	Window case	4	Wood	Beige	Poor	2.8	Positive	
7/26	318	RM1-15/Bath	Window frame	4	Wood	Beige	Poor	2.8	Positive	
7/26	319	RM1-15/Bath	Ceiling	5	Plaster	Beige	Poor	3.8	Positive	
7/26	320	R1-12	Door	1	Metal	Green	Poor	0.2		
7/26	321	R1-12	Door case	1	Metal	Green	Poor	0.1		
7/26	322	R1-12	Wall	1	Plaster	Beige	Poor	5.0	Positive	
7/26	323	R1-12	Wall	2	Plaster	Beige	Poor	4.9	Positive	
7/26	324	R1-12	Wall	3	Plaster	Beige	Poor	6.3	Positive	
7/26	325	R1-12	Wall	4	Plaster	Beige	Poor	5.0	Positive	
7/26	326	R1-12	Baseboard	4	Wood	Grey	Poor	0.6		
7/26	327	R1-12	Wall molding	2	Wood	Grey	Poor	0.7		
7/26	328	R1-12	Radiator cover	2	Metal	Grey	Poor	1.6	Positive	
7/26	329	R1-12	Radiator	2	Metal	Black	Poor	0.6		
7/26	330	R1-12	Window sill	3	Wood	Grey	Poor	1.0	Positive	
7/26	331	R1-12	Window case	3	Wood	Grey	Poor	0.7		
7/26	332	R1-12	Window apron	3	Wood	Grey	Poor	0.2		
7/26	333	R1-12A	Door	1	Wood	Grey	Poor	2.3	Positive	
7/26	334	R1-12A	Door case	1	Wood	Grey	Poor	2.1	Positive	
7/26	335	R1-12A	Wall	1	Plaster	Beige	Poor	6.8	Positive	
7/26	336	R1-12A	Wall	2	Plaster	Beige	Poor	8.3	Positive	
7/26	337	R1-12A	Wall	3	Plaster	Beige	Poor	8.4	Positive	
7/26	338	R1-12A	Wall	4	Plaster	Beige	Poor	5.8	Positive	
7/26	339	R1-12A	Baseboard	1	Wood	Beige	Poor	7.3	Positive	
7/26	340	R1-12A	Pipe riser	2	Metal	Beige	Poor	7.9	Positive	

Table 1
Kingsbridge Armory
XRF Survey Data

Date	Shot #	Room	Component	Wall	Substrate	Color	Condition	XRF Reading	Classification	Sample ID
7/26	341	R1-12A	Window case	4	Wood	Beige	Poor	0.6		
7/26	342	R1-12A	Window sash	4	Wood	Beige	Poor	2.5	Positive	
7/26	343	R1-12A	Ceiling	5	Plaster	Beige	Poor	3.2	Positive	
7/26	344	R1-12A	Shelf support	2	Wood	Beige	Poor	0.0		
7/26	345	Calibrate						1.9		
7/26	346	Calibrate						1.8	Avg. 1.9	
7/26	347	Calibrate						1.9		
7/26	348	R1-1	Door	1	Metal	Green	Poor	0.2		
7/26	349	R1-1	Door case	1	Metal	Green	Poor	-0.0		
7/26	350	R1-1	Wall	1	Plaster	Beige	Poor	1.0	Positive	
7/26	351	R1-1	Wall	2	Plaster	Beige	Poor	3.4	Positive	
7/26	352	R1-1	Wall	3	Plaster	Beige	Poor	3.4	Positive	
7/26	353	R1-1	Wall	4	Plaster	Beige	Poor	4.3	Positive	
7/26	354	R1-1	Baseboard	2	Wood	Black	Poor	0.5		
7/26	355	R1-1	Wall molding	3	Wood	Beige	Poor	1.0	Positive	
7/26	356	R1-1	Radiator	2	Metal	Beige	Poor	1.5		
7/26	357	R1-1	Window sill	3	Wood	Beige	Poor	0.2		
7/26	358	R1-1	Window case	3	Wood	Beige	Poor	-0.1		
7/26	359	R1-1	Window sash	3	Wood	Beige	Poor	0.2		
7/26	360	R1-1	Ceiling	5	Plaster	Beige	Poor	0.2		
7/26	361	R1-1A	Door	1	Wood	Varnish	Poor	0.1		
7/26	362	R1-1A	Door case	1	Wood	Varnish	Poor	1.0	Positive	
7/26	363	R1-1A	Wall	1	Plaster	Beige	Poor	>9.9	Positive	
7/26	364	R1-1A	Wall	2	Plaster	Beige	Poor	>9.9	Positive	

Table 1
Kingsbridge Armory
XRF Survey Data

Date	Shot #	Room	Component	Wall	Substrate	Color	Condition	XRF Reading	Classification	Sample ID
7/26	365	R1-1A	Wall	3	Plaster	Beige	Poor	>9.9	Positive	
7/26	366	R1-1A	Wall	4	Plaster	Beige	Poor	>9.9	Positive	
7/26	367	R1-1A	Baseboard	3	Wood	Black	Poor	0.3		
7/26	368	R1-1A	Pipe riser	1	Metal	Beige	Poor	3.6	Positive	
7/26	369	R1-1A	Ceiling	5	Plaster	Beige	Poor	5.1	Positive	
7/26	370	RM1-1	Door	1	Wood	White	Poor	-0.1		
7/26	371	RM1-1	Door case	1	Wood	Green	Poor	-0.1		
7/26	372	RM1-1	Wall	1	Plaster	Beige	Poor	9.5	Positive	
7/26	373	RM1-1	Wall	2	Plaster	Beige	Poor	8.9	Positive	
7/26	374	RM1-1	Wall	3	Plaster	Beige	Poor	8.0	Positive	
7/26	375	RM1-1	Wall	4	Plaster	Beige	Poor	6.8	Positive	
7/26	376	RM1-1	Baseboard	4	Wood	Beige	Poor	1.4	Positive	
7/26	377	RM1-1	Window sill	3	Wood	Green	Poor	0.2		
7/26	378	RM1-1	Window case	3	Wood	Green	Poor	1.0	Positive	
7/26	379	RM1-1	Window sash	3	Wood	Varnish	Poor	5.2	Positive	
7/26	380	RM1-1	Radiator	2	Metal	Green	Poor	0.5		
7/26	381	RM1-1	Ceiling	5	Plaster	Beige	Poor	3.7	Positive	
7/26	382	RM1-1	Pipe riser	1	Metal	Beige	Poor	0.7		
7/26	383	RM1-1	Door	1	Wood	White	Poor	5.9	Positive	
7/26	384	RM1-1/Bath	Door case	1	Wood	Green	Poor	5.2	Positive	
7/26	385	RM1-1/Bath	Wall	1	Plaster	Beige	Poor	9.4	Positive	
7/26	386	RM1-1/Bath	Wall	2	Plaster	Beige	Poor	>9.9	Positive	
7/26	387	RM1-1/Bath	Wall	3	Plaster	Beige	Poor	9.1	Positive	
7/26	388	RM1-1/Bath	Wall	4	Plaster	Beige	Poor	>9.9	Positive	

Table 1
Kingsbridge Armory
XRF Survey Data

Date	Shot #	Room	Component	Wall	Substrate	Color	Condition	XRF Reading	Classification	Sample ID
7/26	389	RM1-1/Bath	Radiator	1	Metal	So;ver	Poor	-0.0		
7/26	390	RM1-1/Bath	Cabinet door	3	Metal	Beige	Poor	>9.9	Positive	
7/26	391	RM1-1/Bath	Pipe riser	4	Metal	Black	Poor	1.4	Positive	
7/26	392	RM1-1/Bath	Ceiling	5	Plaster	Beige	Poor	2.2	Positive	
7/26	393	R1-4	Door	1	Metal	Green	Poor	-0.0		
7/26	394	R1-4	Door case	1	Metal	Green	Poor	-0.1		
7/26	395	R1-4	Wall	1	Plaster	Green	Poor	1.6	Positive	
7/26	396	R1-4	Wall	2	Plaster	Beige	Poor	5.0	Positive	
7/26	397	R1-4	Wall	3	Plaster	Beige	Poor	4.6	Positive	
7/26	398	R1-4	Wall	4	Plaster	Beige	Poor	4.1	Positive	
7/26	399	R1-4	Wall	2	Plaster	White	Poor	4.1	Positive	
7/26	400	R1-4	Radiator cover	2	Metal	Silver	Poor	0.4		
7/26	401	R1-4	Radiator	2	Metal	Silver	Poor	0.5		
7/26	402	R1-4	Window sill	3	mw	Black	Poor	2.1	Positive	
7/26	403	R1-4	Window case	3	Wood	Black	Poor	0.1		
7/26	404	R1-4	Window apron	3	Wood	Black	Poor	1.7	Positive	
7/26	405	R1-4	Baseboard	2	Wood	Black	Poor	0.4		
7/26	406	R1-4	Ceiling	5	Plaster	Beige	Poor	0.0		
7/26	407	R1-4B	Door	1	Wood	White	Poor	1.0	Positive	
7/26	408	R1-4B	Door case	1	Wood	White	Poor	1.0	Positive	
7/26	409	R1-4B	Wall	1	Plaster	White	Poor	1.0	Positive	
7/26	410	R1-4B	Wall	2	Plaster	White	Poor	0.3		
7/26	411	R1-4B	Wall	3	Plaster	White	Poor	1.6	Positive	
7/26	412	R1-4B	Wall	4	Plaster	White	Poor	1.4	Positive	

Table 1
Kingsbridge Armory
XRF Survey Data

Date	Shot #	Room	Component	Wall	Substrate	Color	Condition	XRF Reading	Classification	Sample ID
7/26	413	R1-4B	Baseboard	3	Wood	White	Poor	1.0	Positive	
7/26	414	R1-4B	Window sill	2	Wood	White	Poor	0.5		
7/26	415	R1-4B	Window case	2	Wood	White	Poor	0.5		
7/26	416	R1-4B	Window sash	2	Wood	White	Poor	0.5		
7/26	417	R1-4B	Ceiling	5	Plaster	White	Poor	0.6		
7/26	418	R1-4A	Door	1	Wood	Brown	Poor	1.3	Positive	
7/26	419	R1-4A	Door case	1	Wood	Green	Poor	1.0	Positive	
7/26	420	R1-4A	Wall	1	Plaster	Red	Poor	1.6	Positive	
7/26	421	R1-4A	Wall	2	Plaster	Red	Poor	2.0	Positive	
7/26	422	R1-4A	Wall	3	Plaster	Red	Poor	2.1	Positive	
7/26	423	R1-4A	Wall	4	Plaster	Red	Poor	0.1		
7/26	424	R1-4A	Baseboard	3	Wood	Red	Poor	2.0	Positive	
7/26	425	R1-4A	Chair rail	2	Wood	Red	Poor	0.6		
7/26	426	R1-4A	Window case	4	Wood	Brown	Poor	0.6		
7/26	427	R1-4A	Window sash	4	Wood	Brown	Poor	0.6		
7/26	428	R1-4A	Horizontal pipe	5	Metal	White	Poor	1.5	Positive	
7/26	429	R1-4A	Ceiling	5	Plaster	White	Poor	0.4		
7/26	430	R1-9	Door	1	Wood	Beige	Poor	0.2		
7/26	431	Ladies room	Door case	1	Wood	Green	Poor	0.0		
7/26	432	Ladies room	Wall	1	Concrete	Beige	Poor	-0.0		
7/26	433	Ladies room	Wall	2	Concrete	Beige	Poor	0.3		
7/26	434	Ladies room	Wall	3	Concrete	Beige	Poor	0.0		
7/26	435	Ladies room	Wall	4	Concrete	Beige	Poor	0.0		
7/26	436	Ladies room	Radiator	3	Metal	Beige	Poor	-0.0		

Table 1
Kingsbridge Armory
XRF Survey Data

Date	Shot #	Room	Component	Wall	Substrate	Color	Condition	XRF Reading	Classification	Sample ID
7/26	437	Ladies room	Door case	3	Metal	Beige	Poor	-0.0		
7/26	438	Ladies room	Radiator cover	1	Metal	Beige	Poor	-0.1		
7/26	439	Ladies room	Pipe riser	3	Metal	Beige	Poor	6.8	Positive	
7/26	440	Ladies room	Wall	3	Brick	Beige	Poor	-0.0		
7/26	441	Calibrate						1.9		
7/26	442	Calibrate						1.8	Avg 1.9	
7/26	443	Calibrate						1.8		
7/27	444	Calibrate						1.8		
7/27	445	Calibrate						1.8		
7/27	446	Calibrate						1.8		
7/27	447	East tower office	Door	1	Wood	Brown	Poor	0.1		
7/27	448	East tower office	Door case	1	Wood	Brown	Poor	0.1		
7/27	449	East tower office	Upper wall	1	Plaster	Lylac	Poor	>9.9	Positive	
7/27	450	East tower office	Upper wall	2	Plaster	Lylac	Poor	>9.9	Positive	
7/27	451	East tower office	Upper wall	3	Plaster	Lylac	Poor	>9.9	Positive	
7/27	452	East tower office	Upper wall	4	Plaster	Lylac	Poor	>9.9	Positive	
7/27	453	East tower office	Lower wall	1	Plaster	Brown	Poor	>9.9	Positive	
7/27	454	East tower office	Lower wall	2	Plaster	Brown	Poor	>9.9	Positive	
7/27	455	East tower office	Lower wall	3	Plaster	Brown	Poor	>9.9	Positive	
7/27	456	East tower office	Lower wall	4	Plaster	Brown	Poor	>9.9	Positive	
7/27	457	East tower office	Baseboard	3	Wood	Brown	Poor	3.2	Positive	
7/27	458	East tower office	Chair rail	2	Wood	Brown	Poor	0.1		
7/27	459	East tower office	Radiator cover	2	Metal	Brown	Poor	>9.9	Positive	
7/27	460	East tower office	Radiator	2	Metal	Brown	Poor	0.2		

Tab. 1
Kingsbridge Armory
XRF Survey Data

Date	Shot #	Room	Component	Wall	Substrate	Color	Condition	XRF Reading	Classification	Sample ID
7/27	461	East tower office	Horizontal pipe	3	Metal	Brown	Poor	0.2		
7/27	462	East tower office	Window sill	3	Wood	Brown	Poor	0.3		
7/27	463	East tower office	Window case	3	Wood	Brown	Poor	0.2		
7/27	464	East tower office	Window apron	3	Wood	Brown	Poor	0.0		
7/27	465	East tower office	Ceiling	5	Plaster	White	Poor	5.7	Positive	
7/27	466	Corridor to east tower office	Door	1	Wood	Varnish	Poor	0.0		
7/27	467	Corridor to east tower office	Door case	1	Wood	Blue	Poor	0.6		
7/27	468	Corridor to east tower office	Wall	1	Brick	Blue	Poor	-0.1		
7/27	469	Corridor to east tower office	Wall	2	Brick	White	Poor	-0.0		
7/27	470	Corridor to east tower office	Wall	3	Brick	Blue	Poor	0.0		
7/27	471	Corridor to east tower office	Wall	4	Brick	Blue	Poor	-0.0		
7/27	472	Corridor to east tower office	Pipe riser	2	Metal	Blue	Poor	0.6		
7/27	473	Corridor to east tower office	Shelf	3	Wood	Blue	Poor	3.8	Positive	
7/27	474	Corridor to east tower office	Shelf support	2	Wood	Blue	Poor	3.8	Positive	

Table 1
Kingsbridge Armory
XRF Survey Data

Date	Shot #	Room	Component	Wall	Substrate	Color	Condition	XRF Reading	Classification	Sample ID
7/27	475	Corridor to east tower office	Window sill	4	Wood	Black	Poor	0.4		
7/27	476	Corridor to east tower office	Window case	4	Wood	Black	Poor	-0.1		
7/27	477	Corridor to east tower office	Window apron	4	Wood	Black	Poor	0.2		
7/27	478	Corridor to east tower office	Wall	2	Plaster	Green	Poor	>9.9	Positive	
7/27	479	Corridor to east tower office	Wall	3	Plaster	Green	Poor	>9.9	Positive	
7/27	480	Corridor to east tower office	Wall	4	Plaster	Green	Poor	>9.9	Positive	
7/27	481	Corridor to east tower office	Baseboard	4	Wood	Grey	Poor	4.2	Positive	
7/27	482	Corridor to east tower office	Ceiling	5	Plaster	Grey	Poor	>9.9	Positive	
7/27	483	West tower office	Door	1	Wood	Black	Poor	0.2		
7/27	484	West tower office	Door case	1	Wood	Black	Poor	5.2	Positive	
7/27	485	West tower office	Wall	1	Plaster	Beige	Poor	>9.9	Positive	
7/27	486	West tower office	Wall	2	Plaster	Beige	Poor	>9.9	Positive	
7/27	487	West tower office	Wall	3	Plaster	Beige	Poor	>9.9	Positive	
7/27	488	West tower office	Wall	4	Plaster	Beige	Poor	>9.9	Positive	
7/27	489	West tower office	Baseboard	2	Wood	Black	Poor	2.4	Positive	
7/27	490	West tower office	Radiator cover	4	Wood	Black	Poor	0.3		

Table 1
Kingsbridge Armory
XRF Survey Data

Date	Shot #	Room	Component	Wall	Substrate	Color	Condition	XRF Reading	Classification	Sample ID
7/27	491	West tower office	Radiator	1	Metal	Silver	Poor	2.0	Positive	
7/27	492	West tower office	Window sill	1	Wood	Beige	Poor	3.1	Positive	
7/27	493	West tower office	Window case	1	Wood	Beige	Poor	2.1	Positive	
7/27	494	West tower office	Window sash	1	Wood	Beige	Poor	2.6	Positive	
7/27	495	West tower office	Window apron	1	Wood	Beige	Poor	2.7	Positive	
7/27	496	West tower office	Wall molding	1	Wood	Beige	Poor	>9.9	Positive	
7/27	497	Office	Door	1	Wood	Grey	Poor	>9.9	Positive	
7/27	498	Office/Bath	Door case	1	Wood	Black	Poor	>9.9	Positive	
7/27	499	Main lobby	Wall	1	Concrete	Beige	Fair	>9.9	Positive	
7/27	500	Main lobby	Wall	2	Concrete	Beige	Fair	>9.9	Positive	
7/27	501	Main lobby	Wall	3	Concrete	Beige	Fair	>9.9	Positive	
7/27	502	Main lobby	Wall	4	Concrete	Beige	Fair	>9.9	Positive	
7/27	503	Main lobby	Column	6	Concrete	Beige	Fair	>9.9	Positive	
7/27	504	Main lobby	Door	1	Metal	Grey	Fair	0.2		
7/27	505	Main lobby	Door case	1	Metal	Grey	Fair	-0.1		
7/27	506	Main lobby	Baseboard	3	Concrete	Grey	Fair	0.7		
7/27	507	Main lobby	Radiator cover	3	Metal	Black	Fair	-0.1		
7/27	508	Main lobby	Radiator	3	Metal	Silver	Fair	0.6		
7/27	509	Main lobby	Window case	3	Wood	Black	Fair	0.0		
7/27	510	Main lobby	Window sash	3	Wood	Black	Fair	-0.1		
7/27	511	Main lobby	Gate	4	Metal	Grey	Fair	>9.9	Positive	
7/27	512	Main lobby	Ceiling	5	Concrete	Beige	Fair	0.1		
7/27	513	Lobby	Column	6	Concrete	White	Fair	>9.9	Positive	
7/27	514	2nd floor corridor	Door	3	Wood	Stained	Fair	-0.0		

Table 1
Kingsbridge Armory
XRF Survey Data

Date	Shot #	Room	Component	Wall	Substrate	Color	Condition	XRF Reading	Classification	Sample ID
7/27	515	2nd floor corridor	Door case	3	Wood	Stained	Fair	0.2		
7/27	516	2nd floor corridor	Gate	1	Metal	Grey	Poor	0.4		
7/27	517	2nd floor corridor	Gate case	1	Metal	Grey	Poor	-0.1		
7/27	518	2nd floor corridor	Upper wall	2	Plaster	Beige	Poor	>9.9	Positive	
7/27	519	2nd floor corridor	Upper wall	4	Plaster	Beige	Poor	>9.9	Positive	
7/27	520	2nd floor corridor	Lower wall	2	Plaster	Grey	Poor	>9.9	Positive	
7/27	521	2nd floor corridor	Lower wall	4	Plaster	Grey	Poor	>9.9	Positive	
7/27	522	2nd floor corridor	Upper wall	1	Plaster	Beige	Poor	>9.9	Positive	
7/27	523	2nd floor corridor	Upper wall	3	Plaster	Beige	Poor	>9.9	Positive	
7/27	524	2nd floor corridor	Lower wall	1	Plaster	Grey	Poor	>9.9	Positive	
7/27	525	2nd floor corridor	Lower wall	3	Plaster	Grey	Poor	>9.9	Positive	
7/27	526	2nd floor corridor	Ceiling	5	Plaster	Beige	Poor	>9.9	Positive	
7/27	527	2nd floor corridor	Radiator cover	2	Metal	Grey	Poor	0.3		
7/27	528	2nd floor corridor	Radiator	2	Metal	Silver	Poor	0.3		
7/27	529	2nd floor corridor	Pipe riser	2	Metal	Silver	Poor	0.2		
7/27	530	2nd floor corridor	Baseboard	4	Concrete	Grey	Poor	1.7	Positive	
7/27	531	East officers club	Door	1	Wood	Stained	Fair	-0.2		
7/27	532	East officers club	Door case	1	Wood	Stained	Fair	-0.1		
7/27	533	East officers club	Upper wall	1	Plaster	Beige	Poor	>9.9	Positive	
7/27	534	East officers club	Upper wall	2	Plaster	Beige	Poor	>9.9	Positive	
7/27	535	East officers club	Upper wall	3	Plaster	Beige	Poor	>9.9	Positive	
7/27	536	East officers club	Upper wall	4	Plaster	Beige	Poor	>9.9	Positive	
7/27	537	East officers club	Lower wall	1	Wood	Stained	Poor	-0.1		
7/27	538	East officers club	Lower wall	2	Wood	Stained	Poor	-0.1		

Table 1
Kingsbridge Armory
XRF Survey Data

Date	Shot #	Room	Component	Wall	Substrate	Color	Condition	XRF Reading	Classification	Sample ID
7/27	539	East officers club	Lower wall	3	Wood	Stained	Poor	0.0		
7/27	540	East officers club	Lower wall	4	Wood	Stained	Poor	-0.0		
7/27	541	East officers club	Column	3	Plaster	Beige	Poor	>9.9	Positive	
7/27	542	East officers club	Wall molding	1	Wood	Beige	Poor	9.3	Positive	
7/27	543	East officers club	Ceiling	5	Plaster	White	Poor	>9.9	Positive	
7/27	544	East officers club	Beam ceiling	5	Plaster	Beige	Poor	>9.9	Positive	
7/27	545	2nd fl., office 2-2-6	Door	1	Wood	Stained	Poor	-0.1		
7/27	546	2nd fl., office 2-2-6	Door case	1	Wood	Stained	Poor	-0.0		
7/27	547	2nd fl., office 2-2-6	Wall	1	Plaster	Beige	Poor	>9.9	Positive	
7/27	548	2nd fl., office 2-2-6	Wall	2	Plaster	Beige	Poor	>9.9	Positive	
7/27	549	2nd fl., office 2-2-6	Wall	3	Plaster	Beige	Poor	>9.9	Positive	
7/27	550	2nd fl., office 2-2-6	Wall	4	Plaster	Beige	Poor	>9.9	Positive	
7/27	551	2nd fl., office 2-2-6	Baseboard	3	Wood	Beige	Poor	0.2		
7/27	552	2nd fl., office 2-2-6	Radiator cover	3	Metal	Beige	Poor	0.2		
7/27	553	2nd fl., office 2-2-6	Radiator	3	Metal	Beige	Poor	0.0		
7/27	554	2nd fl., office 2-2-6	Window sill	3	Wood	Beige	Poor	0.7		
7/27	555	2nd fl., office 2-2-6	Window case	3	Wood	Beige	Poor	0.6		
7/27	556	2nd fl., office 2-2-6	Window apron	3	Wood	Beige	Poor	-0.1		
7/27	557	2nd fl., office 2-2-6	Ceiling	5	Plaster	Beige	Poor	>9.9	Positive	
7/27	558	2nd fl., office 2-2-6	Door	1	Plaster	Green	Poor	>9.9	Positive	
7/27	559	2nd fl., bath 2-2-6	Door case	1	Wood	Green	Poor	>9.9	Positive	
7/27	560	2nd fl., bath 2-2-6	Wall	1	Wood	Green	Poor	>9.9	Positive	
7/27	561	2nd fl., bath 2-2-6	Wall	2	Plaster	Green	Poor	>9.9	Positive	
7/27	562	2nd fl., bath 2-2-6	Wall	3	Plaster	Green	Poor	>9.9	Positive	

Table 1
Kingsbridge Armory
XRF Survey Data

Date	Shot #	Room	Component	Wall	Substrate	Color	Condition	XRF Reading	Classification	Sample ID
7/27	563	2nd fl., bath 2-2-6	Wall	4	Plaster	Green	Poor	>9.9	Positive	
7/27	564	2nd fl., bath 2-2-6	Window case	4	Wood	Green	Poor	>9.9	Positive	
7/27	565	2nd fl., bath 2-2-6	Window sash	4	Wood	Green	Poor	>9.9	Positive	
7/27	566	2nd fl., closet 2-2-6	Door	1	Wood	Grey	Poor	>9.9	Positive	
7/27	567	2nd fl., closet 2-2-6	Door case	1	Wood	Grey	Poor	>9.9	Positive	
7/27	568	2nd fl., closet 2-2-6	Wall	1	Plaster	Grey	Poor	>9.9	Positive	
7/27	569	2nd fl., closet 2-2-6	Wall	2	Plaster	Grey	Poor	>9.9	Positive	
7/27	570	2nd fl., closet 2-2-6	Wall	3	Plaster	Grey	Poor	>9.9	Positive	
7/27	571	2nd fl., closet 2-2-6	Wall	4	Plaster	Grey	Poor	>9.9	Positive	
7/27	572	2nd fl., closet 2-2-6	Pipe riser	3	Metal	Grey	Poor	>9.9	Positive	
7/27	573	2nd fl., closet 2-2-6	Shelf	3	Wood	Grey	Poor	>9.9	Positive	
7/27	574	2nd fl., closet 2-2-6	Shelf support	3	Wood	Grey	Poor	>9.9	Positive	
7/27	575	2-2-5	Door	1	Wood	Stained	Poor	-0.2		
7/27	576	2-2-5	Door case	1	Wood	Black	Poor	1.0	Positive	
7/27	577	2-2-5	Baseboard	3	Wood	Black	Poor	-0.1		
7/27	578	2-2-5	Radiator	3	Metal	Black	Poor	0.4		
7/27	579	2-2-5	Window sill	3	Wood	Black	Poor	0.3		
7/27	580	2-2-5	Window case	3	Wood	Black	Poor	0.1		
7/27	581	2-2-5	Window apron	3	Wood	Black	Poor	0.4		
7/27	582	2-2-5	Wall	4	Plaster	Beige	Poor	>9.9	Positive	
7/27	583	2-2-5	Pipe riser	3	Metal	Black	Poor	1.5	Positive	
7/27	584	2-2-5	Molding ceiling	5	Wood	Beige	Poor	0.1		
7/27	585	2-2-5	Ceiling	5	Plaster	Beige	Poor	>9.9	Positive	
7/27	586	2nd fl., corridor	Floor	6	Concrete	Grey	Poor	1.5	Positive	

Table 1
Kingsbridge Armory
XRF Survey Data

Date	Shot #	Room	Component	Wall	Substrate	Color	Condition	XRF Reading	Classification	Sample ID
7/27	587	West officers club	Door case	1	Wood	Black	Poor	0.1		
7/27	588	West officers club	Wall	1	Plaster	Green	Poor	>9.9	Positive	
7/27	589	West officers club	Wall	2	Plaster	Green	Poor	>9.9	Positive	
7/27	590	West officers club	Wall	3	Plaster	Green	Poor	>9.9	Positive	
7/27	591	West officers club	Wall	4	Plaster	Green	Poor	>9.9	Positive	
7/27	592	West officers club	Wall molding	1	Wood	White	Poor	>9.9	Positive	
7/27	593	West officers club	Fire place	2	Brick	Beige	Fair	-0.0		
7/27	594	West officers club	Ceiling	5	Plaster	White	Fair	>9.9	Positive	
7/27	595	West officers club	Door	1	Wood	White	Fair	>9.9	Positive	
7/27	596	East stairs to 3rd fl.	Hand rail	1	Metal	Green/black	Poor	>9.9	Positive	
7/27	597	East stairs to 3rd fl.	Newel post	1	Metal	Green/black	Poor	>9.9	Positive	
7/27	598	East stairs to 3rd fl.	Ballust	1	Metal	Green/black	Poor	>9.9	Positive	
7/27	599	East stairs to 3rd fl.	Wall	1	Plaster	Beige	Poor	>9.9	Positive	
7/27	600	East stairs to 3rd fl.	Wall	2	Plaster	Beige	Poor	>9.9	Positive	
7/27	601	East stairs to 3rd fl.	Wall	3	Plaster	Beige	Poor	>9.9	Positive	
7/27	602	East stairs to 3rd fl.	Wall	4	Plaster	Beige	Poor	5.9	Positive	
7/27	603	East stairs to 3rd fl.	Ceiling	5	Plaster	Grey	Poor	>9.9	Positive	
7/27	604	East stairs to 3rd fl.	Baseboard	2	Wood	Beige	Poor	>9.9	Positive	
7/27	605	East stairs to 3rd fl.	Door	4	Metal	Beige	Poor	>9.9	Positive	
7/27	606	East stairs to 3rd fl.	Door case	4	Metal	Beige	Poor	>9.9	Positive	
7/27	607	3rd fl., officers lounge	Door case	1	Wood	Blue	Poor	>9.9	Positive	
7/27	608	3rd fl., officers lounge	Wall	1	Plaster	Blue	Poor	>9.9	Positive	
7/27	609	3rd fl., officers lounge	Wall	2	Plaster	Blue	Poor	>9.9	Positive	
7/27	610	3rd fl., officers lounge	Wall	3	Plaster	Blue	Poor	>9.9	Positive	

Table 1
Kingsbridge Armory
XRF Survey Data

Date	Shot #	Room	Component	Wall	Substrate	Color	Condition	XRF Reading	Classification	Sample ID
7/27	611	3rd fl., officers lounge	Wall	4	Plaster	Blue	Poor	>9.9	Positive	
7/27	612	3rd fl., officers lounge	Baseboard	2	Wood	Black	Poor	>9.9	Positive	
7/27	613	3rd fl., officers lounge	Radiator	4	Metal	Blue	Poor	1.9	Positive	
7/27	614	3rd fl., officers lounge	Window sill	4	Wood	Blue	Poor	>9.9	Positive	
7/27	615	3rd fl., officers lounge	Window apron	4	Wood	Blue	Poor	>9.9	Positive	
7/27	616	3rd fl., officers lounge	Ceiling	5	Plaster	Blue/white	Poor	>9.9	Positive	
7/27	617	3rd fl., officers lounge	Pipe riser	4	Metal	Blue/blue	Poor	>9.9	Positive	
7/27	618	3rd fl., officers lounge	Bar	4	Wood	Varnish	Poor	-0.1		
7/27	619	3rd fl., officers lounge	Wall	1	Plaster	Dark green	Poor	>9.9	Positive	
7/27	620	West stairs to 3rd fl.	Wall	2	Plaster	Dark green	Poor	>9.9	Positive	
7/27	621	West stairs to 3rd fl.	Wall	3	Plaster	Dark green	Poor	>9.9	Positive	
7/27	622	West stairs to 3rd fl.	Wall	4	Plaster	Dark green	Poor	>9.9	Positive	
7/27	623	West stairs to 3rd fl.	Electrical panel	1	Wood	Dark green	Poor	>9.9	Positive	
7/27	624	West stairs to 3rd fl.	Ceiling	5	Plaster	Dark green	Poor	8.3	Positive	
7/27	625	West stairs to 3rd fl.	Baseboard	3	Wood	Dark green	Poor	>9.9	Positive	
7/27	626	West stairs to 3rd fl.	Hand rail	1	Metal	Dark green	Poor	8.0	Positive	
7/27	627	West stairs to 3rd fl.	Newel post	1	Metal	Dark green	Poor	6.3	Positive	
7/27	628	West stairs to 3rd fl.	Baluster	1	Metal	Dark green	Poor	>9.9	Positive	
7/27	629	West Turret	Wall	1	Plaster	Brown	Poor	>9.9	Positive	
7/27	630	West Turret	Wall	2	Plaster	Brown	Poor	>9.9	Positive	
7/27	631	West Turret	Wall	3	Plaster	Brown	Poor	>9.9	Positive	
7/27	632	West Turret	Wall	4	Plaster	Brown	Poor	>9.9	Positive	
7/27	633	West Turret	Ceiling	5	Plaster	Brown	Poor	>9.9	Positive	
7/27	634	West Turret	Pipe riser	4	Metal	Brown	Poor	>9.9	Positive	

Table 1
Kingsbridge Armory
XRF Survey Data

Date	Shot #	Room	Component	Wall	Substrate	Color	Condition	XRF Reading	Classification	Sample ID
7/27	635	West Turret	Radiator	4	Metal	Silver	Poor	6.4	Positive	
7/27	636	West Turret	Hand rail	1	Metal	Grey	Poor	>9.9	Positive	
7/27	637	West Turret	Stair tread	1	Metal	Grey	Poor	>9.9	Positive	
7/27	638	West Turret	Stair riser	1	Metal	Grey	Poor	>9.9	Positive	
7/27	639	West Turret	Stringer	1	Metal	Grey	Poor	>9.9	Positive	
7/27	640	Calibrate						1.8		
7/27	641	Calibrate						1.7	Avg. 1.8	
7/27	642	Calibrate						1.8		
7/27	643	East 2, tower apt. living room	Door	1	Wood	Stained	Fair	-0.0		
7/27	644	East 2, tower apt. living room	Door case	1	Wood	Stained	Fair	0.1		
7/27	645	East 2, tower apt. living room	Wall	1	Plaster	Yellow	Poor	>9.9	Positive	
7/27	646	East 2, tower apt. living room	Wall	2	Plaster	Yellow	Poor	1.7	Positive	
7/27	647	East 2, tower apt. living room	Wall	3	Plaster	Yellow	Poor	3.9	Positive	
7/27	648	East 2, tower apt. living room	Wall	4	Plaster	Yellow	Poor	>9.9	Positive	
7/27	649	East 2, tower apt. living room	Baseboard	1	Wood	Grey	Poor	-0.0		
7/27	650	East 2, tower apt. living room	Radiator	3	Metal	Silver	Poor	1.4	Positive	

Table 1
Kingsbridge Armory
XRF Survey Data

Date	Shot #	Room	Component	Wall	Substrate	Color	Condition	XRF Reading	Classification	Sample ID
7/27	651	East 2, tower apt. living room	Window sill	4	Wood	Black	Poor	0.2		
7/27	652	East 2, tower apt. living room	Wall molding	2	Wood	Yellow	Poor	>9.9	Positive	
7/27	653	East 2, tower apt. living room	Shelf	4	Wood	Blue	Poor	1.3	Positive	
7/27	654	East 2, tower apt. living room	Shelf support	4	Wood	Blue	Poor	0.4		
7/27	655	East 2, tower apt. living room	Pipe riser	3	Metal	Silver	Poor	2.5	Positive	
7/27	656	Office	Door	1	Wood	Grey	Poor	>9.9	Positive	
7/27	657	Office	Door case	1	Wood	Grey	Poor	>9.9	Positive	
7/27	658	Office	Wall	1	Plaster	Grey	Poor	>9.9	Positive	
7/27	659	Office	Wall	2	Plaster	Grey	Poor	>9.9	Positive	
7/27	660	Office	Wall	3	Plaster	Grey	Poor	>9.9	Positive	
7/27	661	Office	Wall	4	Plaster	Grey	Poor	>9.9	Positive	
7/27	662	Office	Baseboard	3	Wood	Grey	Poor	>9.9	Positive	
7/27	663	Office	Radiator	4	Metal	Silver	Poor	>9.9	Positive	
7/27	664	Office	Wall	4	Brick	Grey	Poor	-0.0		
7/27	665	Office	Ceiling	5	Plaster	Grey	Poor	>9.9	Positive	
7/27	666	East Turret	living room ceiling	5	Plaster	White	Poor	>9.9	Positive	
7/27	667	East Turret	Wall	1	Plaster	Blue	Poor	>9.9	Positive	
7/27	668	East Turret	Wall	3	Plaster	Blue	Poor	>9.9	Positive	
7/27	669	East Turret	Wall	3	Plaster	Grey	Poor	>9.9	Positive	

Tab. .
Kingsbridge Armory
XRF Survey Data

Date	Shot #	Room	Component	Wall	Substrate	Color	Condition	XRF Reading	Classification	Sample ID
7/27	670	East Turret	Pipe riser	3	Metal	Grey	Poor	2.0	Positive	
7/27	671	East Turret	Window sill	3	Wood	Black	Poor	0.1		
7/27	672	East Turret	Window case	3	Wood	Black	Poor	0.2		
7/27	673	East Turret	Ceiling	5	Plaster	Beige	Poor	>9.9	Positive	
7/27	674	Staircase	Hand rail	3	Metal	Yellow	Poor	>9.9	Positive	
7/27	675	Drill floor	Upper wall	1	Plaster	Beige	Poor	0.1		
7/27	676	Southwest corner	Lower wall	1	Plaster	Green	Poor	1.0	Positive	
7/27	677	Southwest corner	Lower wall	1	Plaster	Brown	Poor	1.5	Positive	
7/27	678	Southwest corner	Window frame	1	Wood	Beige	Poor	3.2	Positive	
7/27	679	Southwest corner	Door	1	Wood	Green	Poor	>9.9	Positive	
7/27	680	Southwest corner	Door case	1	Wood	Green	Poor	>9.9	Positive	
7/27	681	Southwest corner	Window apron	1	Concrete	Green	Poor	1.8	Positive	
7/27	682	Southwest corner	Steel structure upper	1	Metal	Beige	Poor	>9.9	Positive	
7/27	683	Southwest corner	Steel structure lower	1	Metal	Green	Poor	>9.9	Positive	
7/27	684	Southwest corner	Radiator cover	1	Metal	Green	Poor	5.2	Positive	
7/27	685	Southwest corner	Radiator	1	Metal	Silver	Poor	2.8	Positive	
7/27	686	Southwest corner	Upper wall	1	Brick	Beige	Poor	0.2		
7/27	687	Southwest corner	Lower wall	1	Brick	Green	Poor	5.2	Positive	
7/27	688	Southwest corner	Door case	1	Wood	Green	Poor	-0.0		
7/27	689	Southwest corner	Door case	1	Metal	Dark green	Poor	-0.1		
7/27	690	Southwest corner	Pipe riser	1	Metal	White	Poor	5.4	Positive	
7/27	691	Southwest corner	Pipe riser	1	Metal	Green	Poor	>9.9	Positive	
7/27	692	Southwest corner	Upper wall	1	Brick	Red	Poor	-0.0		
7/27	693	Southwest corner	Steel structure	1	Metal	White	Poor	7.0	Positive	

Table 1
Kingsbridge Armory
XRF Survey Data

Date	Shot #	Room	Component	Wall	Substrate	Color	Condition	XRF Reading	Classification	Sample ID
7/27	694	Southwest corner	Steel structure	1	Metal	Green	Poor	>9.9	Positive	
7/27	695	Southwest corner	Lower wall	1	Brick	Brown	Poor	5.7	Positive	
7/27	696	Southwest corner	Pipe riser	1	Metal	Brown	Poor	7.9	Positive	
7/27	697	Southwest corner	Radiator cover	1	Metal	Brown	Poor	4.2	Positive	
7/27	698	Southwest corner	Steel structure	1	Metal	Yellow	Poor	>9.9	Positive	
7/27	699	Southwest corner	Steel structure	1	Metal	Brown	Poor	>9.9	Positive	
7/27	700	Southwest corner	Lower wall	1	Brick	Grey	Poor	>9.9	Positive	
7/27	701	Southwest corner	Pipe riser	1	Metal	Grey	Poor	>9.9	Positive	
7/27	702	Southwest corner	Steel structure	1	Metal	Grey	Poor	>9.9	Positive	
7/27	703	Drill floor	Radaitor	1	Metal	Grey	Poor	1.9	Positive	
7/27	704	Drill floor	Steel structure	1	Metal	White	Poor	5.8	Positive	
7/27	705	Drill floor	Upper wall	1	Concrete	White	Poor	-0.0		
7/27	706	Drill floor	Lower wall	1	Concrete	Brown	Poor	0.2		
7/27	707	Garage	Door case	2	Metal	Yellow	Fair	0.7		
7/27	708	Drill floor	Safety post	2	Metal	Yellow	Fair	5.3		
7/27	709	Drill floor	Door	3	Wood	Brown	Poor	3.5	Positive	
7/27	710	Drill floor	Door case	3	Wood	Brown	Poor	3.1	Positive	
7/27	711	Drill floor	Upper wall	3	Brick	Grey	Poor	5.7	Positive	
7/27	712	Drill floor	Lower wall	3	Brick	Brown	Poor	4.0	Positive	
7/27	713	Drill floor	Radiator cover	3	Metal	Brown	Poor	3.4	Positive	
7/27	714	Drill floor	Radiator	3	Metal	Brown	Poor	4.3	Positive	
7/27	715	Drill floor	Steel structure	3	Metal	Grey	Poor	>9.9	Positive	
7/27	716	Drill floor	Steel structure	3	Metal	Brown	Poor	>9.9	Positive	
7/27	717	Drill floor	Steel structure	3	Metal	Green	Poor	>9.9	Positive	

Table 1
Kingsbridge Armory
XRF Survey Data

Date	Shot #	Room	Component	Wall	Substrate	Color	Condition	XRF Reading	Classification	Sample ID
7/27	718	Drill floor	Upper wall	3	Concrete	White	Poor	0.4		
7/27	719	Drill floor	Lower wall	3	Concrete	Brown	Poor	-0.0		
7/27	720	Drill floor	Door	3	Metal	Brown	Poor	0.2		
7/27	721	Drill floor	Door case	3	Metal	Brown	Poor	0.4		
7/27	722	Drill floor	Wall	3	Wood	Blue	Poor	3.6	Positive	
7/27	723	Drill floor	Wall	3	Wood	Red	Poor	0.1		
7/27	724	Drill floor	Upper wall	3	Wood	White	Poor	-0.1		
7/27	725	Drill floor	Lower wall	3	Wood	Brown	Poor	0.0		
7/27	726	Drill floor	Upper wall	3	Brick	Lt. Grey	Poor	3.6	Positive	
7/27	727	Drill floor	Lower wall	3	Brick	Grey	Poor	>9.9	Positive	
7/27	728	Drill floor	Floor	6	Concrete	Grey	Poor	1.0	Positive	
7/28	729	Calibrate						1.7		
7/28	730	Calibrate						1.9	Avg. 1.7	
7/28	731	Calibrate						1.8		
7/28	732	Calibrate						1.8		
7/28	733	Calibrate						1.9	Avg. 1.8	
7/28	734	Calibrate						1.8		
7/28	735	Drill floor	Gate	4	Metal	Green	Poor	0.0		
7/28	736	Drill floor	Gate case	4	Metal	Green	Poor	2.1	Positive	
7/28	737	Drill floor	Upper wall	4	Brick	White	Poor	0.0		
7/28	738	Drill floor	Lower	1	Brick	Brown	Poor	>9.9	Positive	
7/28	739	By office 1-W2	Hand rail	1	Metal	Grey	Poor	0.3		
7/28	740	By office 1-W2	Newel post	1	Metal	Grey	Poor	0.3		
7/28	741	Drill floor	Stringer	1	Metal	Grey	Poor	9.3	Positive	

Table 1
Kingsbridge Armory
XRF Survey Data

Date	Shot #	Room	Component	Wall	Substrate	Color	Condition	XRF Reading	Classification	Sample ID
7/28	742	Drill floor	Side of mezz. deck	1	Metal	Green	Poor	8.4	Positive	
7/28	743	Drill floor	Side of mezz. deck	1	Metal	White	Poor	5.7	Positive	
7/28	744	Drill floor	Hand rail	1	Metal	Grey	Poor	3.0	Positive	
7/28	745	Drill floor	Newel post	1	Metal	Grey	Poor	>9.9	Positive	
7/28	746	Drill floor	Stringer	1	Metal	Grey	Poor	9.6	Positive	
7/28	747	Drill floor	Hand rail	3	Metal	Grey	Poor	2.1	Positive	
7/28	748	Drill floor	Newel post	3	Metal	Grey	Poor	>9.9	Positive	
7/28	749	Drill floor	Stringer	3	Metal	Grey	Poor	9.0	Positive	
7/28	750	Drill floor balcony	Window sill	3	Wood	White	Poor	2.7	Positive	
7/28	751	Drill floor balcony	Window apron	3	Wood	Grate	Poor	0.7		
7/28	752	Drill floor balcony	Metal structure	3	Metal	Green	Poor	>9.9	Positive	
7/28	753	Drill floor balcony	Radiator	3	Metal	Green	Poor	>9.9	Positive	
7/28	754	Drill floor balcony	Metal structure	3	Metal	Green	Poor	9.7	Positive	
7/28	755	Drill floor balcony	Fence	3	Metal	Green	Poor	1.7	Positive	
7/28	756	Drill floor balcony	Chair	3	Metal	Black	Poor	-0.1		
7/28	757	Drill floor balcony	Chair	1	Metal	Black	Poor	5.0	Positive	
7/28	758	Drill floor balcony	Metal structure	3	Metal	Green	Poor	5.4	Positive	
7/28	759	Drill floor balcony	Chair	1	Metal	Black	Poor	0.1		
7/28	760	Drill floor balcony	Fence	3	Metal	Green	Poor	3.8	Positive	
7/28	761	Drill floor balcony	Metal structure	1	Metal	Green	Poor	7.6	Positive	
7/28	762	Drill floor balcony	Fence	1	Metal	Green	Poor	2.0	Positive	
7/28	763	Drill floor balcony	Chair	1	Wood	Black	Poor	-0.0		
7/28	764	Drill floor balcony	Chair	1	Metal	Black	Poor	0.5		
7/28	765	Drill floor balcony	Wall	1	Brick	White	Poor	2.7	Positive	

Table 1
Kingsbridge Armory
XRF Survey Data

Date	Shot #	Room	Component	Wall	Substrate	Color	Condition	XRF Reading	Classification	Sample ID
7/28	766	Drill floor balcony	Steel structure	1	Metal	Green	Poor	>9.9	Positive	
7/28	767	Drill floor balcony	Chair	1	Wood	Black	Poor	0.1		
7/28	768	Drill floor balcony	Chair	1	Metal	Black	Poor	0.5		
7/28	769	Drill floor balcony	Wall	1	Brick	White	Poor	0.0		
7/28	770	Drill floor balcony	Steel structure	1	Metal	Green	Poor	>9.9	Positive	
7/28	771	Drill floor balcony	Fence	1	Metal	Green	Poor	2.5	Positive	
7/28	772	Drill floor balcony	Wall	1	Brick	White	Poor	-0.1		
7/28	773	Homeless shelter corridor	Door	1	Metal	Purple	Fair	-0.0		
7/28	774	Homeless shelter corridor	Door case	1	Metal	Purple	Fair	0.1		
7/28	775	Homeless shelter corridor	Upper wall	1	Sheetrock	Pink	Fair	0.2		
7/28	776	Homeless shelter corridor	Upper wall	6	Sheetrock	Pink	Fair	0.1		
7/28	777	Homeless shelter corridor	Upper wall	3	Sheetrock	Pink	Fair	0.1		
7/28	778	Homeless shelter corridor	Upper wall	4	Sheetrock	Pink	Fair	-0.1		
7/28	779	Homeless shelter corridor	Lower wall	1	Sheetrock	Purple	Fair	-0.0		
7/28	780	Homeless shelter corridor	Lower wall	2	Sheetrock	Purple	Fair	-0.1		

Tal 1
Kingsbridge Armory
XRF Survey Data

Date	Shot #	Room	Component	Wall	Substrate	Color	Condition	XRF Reading	Classification	Sample ID
7/28	781	Homeless shelter corridor	Lower wall	3	Sheetrock	Purple	Fair	-0.2		
7/28	782	Homeless shelter corridor	Lower wall	4	Sheetrock	Purple	Fair	-0.1		
7/28	783	Homeless shelter corridor	Door	4	Metal	Red	Fair	-0.1		
7/28	784	Homeless shelter corridor	Door case	4	Metal	Red	Fair	-0.0		
7/28	785	E dorm	Door	1	Metal	Blue	Fair	-0.0		
7/28	786	E dorm	Door case	1	Metal	Blue	Fair	-0.0		
7/28	787	E dorm	Upper wall	1	Sheetrock	Lt. Blue	Fair	-0.0		
7/28	788	E dorm	Upper wall	2	Sheetrock	Lt. Blue	Fair	-0.2		
7/28	788	E dorm	Upper wall	3	Plaster	Lt. Blue	Fair	-0.1		
7/28	789	E dorm	Upper wall	4	Plaster	Lt. Blue	Fair	>9.9	Positive	
7/28	790	E dorm	Lower wall	1	Sheetrock	Dark blue	Fair	-0.2		
7/28	791	E dorm	Lower wall	2	Sheetrock	Dark blue	Fair	-0.1		
7/28	792	E dorm	Lower wall	3	Plaster	Dark blue	Fair	>9.9	Positive	
7/28	793	E dorm	Lower wall	4	Plaster	Dark blue	Fair	>9.9	Positive	
7/28	794	E dorm	Window sill	3	Wood	Blue	Fair	>9.9	Positive	
7/28	795	E dorm	Window case	3	Wood	Blue	Fair	>9.9	Positive	
7/28	796	E dorm	Window sash	3	Wood	Blue	Fair	>9.9	Positive	
7/28	797	E dorm	Window apron	3	Wood	Blue	Fair	-0.1		
7/28	798	E dorm	Radiator	3	Metal	Blue	Fair	0.5		
7/28	799	E dorm	Hand rail	4	Metal	Black	Fair	0.5		

Table 1
Kingsbridge Armory
XRF Survey Data

Date	Shot #	Room	Component	Wall	Substrate	Color	Condition	XRF Reading	Classification	Sample ID
7/28	800	E dorm	Stair tread	4	Concrete	Brown	Fair	0.0		
7/28	801	E dorm	Stair riser	4	Concrete	Brown	Fair	0.1		
7/28	802	E dorm	Pipe riser	3	Metal	Blue	Fair	>9.9	Positive	
7/28	803	E dorm	Partition	6	Wood	Blue	Fair	-0.0		
7/28	804	E dorm	Ceiling	5	Concrete	White	Fair	>9.9	Positive	
7/28	805	E dorm	Dujct	5	Metal	Beige	Fair	0.7		
7/28	806	D dorm	Door	1	Metal	Pink	Fair	-0.1		
7/28	807	D dorm	Door case	1	Metal	Pink	Fair	-0.0		
7/28	808	D dorm	Upper wall	1	Sheetrock	Beige	Fair	-0.1		
7/28	809	D dorm	Upper wall	2	Sheetrock	Beige	Fair	-0.1		
7/28	810	D dorm	Upper wall	3	Sheetrock	Beige	Fair	-0.3		
7/28	811	D dorm	Upper wall	4	Sheetrock	Beige	Fair	-0.0		
7/28	812	D dorm	Lower wall	1	Sheetrock	Pink	Fair	-0.1		
7/28	813	D dorm	Lower wall	2	Sheetrock	Pink	Fair	-0.1		
7/28	814	D dorm	Lower wall	3	Sheetrock	Pink	Fair	-0.0		
7/28	815	D dorm	Lower wall	4	Sheetrock	Pink	Fair	-0.1		
7/28	816	D dorm	Window sill	3	Wood	Pink	Fair	>9.9	Positive	
7/28	817	D dorm	Window case	3	Wood	Pink	Fair	>9.9	Positive	
7/28	818	D dorm	Window sash	3	Wood	Pink	Fair	>9.9	Positive	
7/28	819	D dorm	Window apron	3	Wood	Pink	Fair	-0.1		
7/28	820	D dorm	Radiator	3	Metal	Pink	Poor	3.2	Positive	
7/28	821	D dorm	Partition	3	Wood	Pink	Poor	-0.1		
7/28	822	D dorm	Duct	5	Metal	Beige	Fair	0.5		
7/28	823	D dorm	Ceiling	5	Concrete	Beige	Fair	>9.9	Positive	

Table 1
Kingsbridge Armory
XRF Survey Data

Date	Shot #	Room	Component	Wall	Substrate	Color	Condition	XRF Reading	Classification	Sample ID
7/28	824	B dorm	Door	1	Metal	Brown	Fair	-0.2		
7/28	825	B dorm	Door case	1	Metal	Purple	Fair	-0.1		
7/28	826	B dorm	Upper wall	1	Sheetrock	Beige	Fair	-0.2		
7/28	827	B dorm	Upper wall	2	Sheetrock	Beige	Fair	-0.1		
7/28	828	B dorm	Upper wall	3	Plaster	Beige	Fair	>9.9	Positive	
7/28	829	B dorm	Upper wall	4	Sheetrock	Beige	Fair	-0.2		
7/28	830	B dorm	Lower wall	1	Sheetrock	Yellow	Fair	0.0		
7/28	831	B dorm	Lower wall	2	Sheetrock	Yellow	Fair	-0.0		
7/28	832	B dorm	Lower wall	3	Plaster	Yellow	Fair	>9.9	Positive	
7/28	833	B dorm	Lower wall	4	Sheetrock	Yellow	Fair	-0.1		
7/28	834	B dorm	Window sill	3	Wood	Yellow	Fair	-0.1		
7/28	835	B dorm	Window case	3	Wood	Yellow	Fair	8.9	Positive	
7/28	836	B dorm	Window sash	3	Wood	Yellow	Fair	6.3	Positive	
7/28	837	B dorm	Window apron	3	Wood	Yellow	Fair	0.2		
7/28	838	B dorm	Radiator	3	Metal	Yellow	Fair	0.2		
7/28	839	B dorm	Duct	5	Metal	Beige	Fair	0.7		
7/28	840	B dorm	Ceiling	5	Concrete	Beige	Fair	9.7	Positive	
7/28	841	A dorm	Door	1	Metal	Peach	Fair	-0.1		
7/28	842	A dorm	Door case	1	Metal	Peach	Fair	-0.1		
7/28	843	A dorm	Upper wall	1	Sheetrock	Pink	Fair	-0.0		
7/28	844	A dorm	Upper wall	2	Plaster	Pink	Fair	>9.9	Positive	
7/28	845	A dorm	Upper wall	3	Plaster	Pink	Fair	>9.9	Positive	
7/28	846	A dorm	Upper wall	4	Sheetrock	Pink	Fair	0.0		
7/28	847	A dorm	Lower wall	1	Sheetrock	Peach	Fair	-0.3		

Table 1
Kingsbridge Armory
XRF Survey Data

Date	Shot #	Room	Component	Wall	Substrate	Color	Condition	XRF Reading	Classification	Sample ID
7/28	848	A dorm	Lower wall	2	Plaster	Peach	Fair	0.0		
7/28	849	A dorm	Lower wall	3	Plaster	Peach	Fair	>9.9	Positive	
7/28	850	A dorm	Lower wall	4	Sheetrock	Peach	Fair	-0.0		
7/28	851	A dorm	Window sill	3	Wood	Peach	Fair	>9.9	Positive	
7/28	852	A dorm	Window case	3	Wood	Peach	Fair	>9.9	Positive	
7/28	853	A dorm	Window sash	3	Wood	Peach	Fair	5.9	Positive	
7/28	854	A dorm	Window apron	3	Wood	Peach	Fair	0.0		
7/28	855	A dorm	Radiator	3	Metal	Peach	Fair	-0.0		
7/28	856	A dorm	Pipe riser	3	Metal	Peach	Fair	0.4		
7/28	857	A dorm	Duct	3	Metal	Pink	Fair	>9.9	Positive	
7/28	858	A dorm	Ceiling	5	Concrete	Beige	Fair	>9.9	Positive	
7/28	859	A dorm	Duct	5	Metal	Beige	Fair	0.7		
7/28	860	A dorm	Partition	6	Wood	Pink	Fair	0.1		
7/28	861	Foyer, exit B	Door	1	Metal	Red	Fair	0.4		
7/28	862	Foyer, exit B	Door case	1	Metal	Red	Fair	1.6	Positive	
7/28	863	Foyer, exit B	Wall	1	Plaster	White	Fair	-0.1		
7/28	864	Foyer, exit B	Wall	2	Sheetrock	White	Fair	-0.1		
7/28	865	Foyer, exit B	Wall	3	Plaster	White	Fair	>9.9	Positive	
7/28	866	Foyer, exit B	Wall	4	Plaster	White	Fair	>9.9	Positive	
7/28	867	Foyer, exit B	Ceiling	5	Concrete	White	Fair	>9.9	Positive	
7/28	868	Foyer, exit B	Floor	6	Concrete	Grey	Poor	0.1		
7/28	869	Foyer, exit B	Hand rail	4	Metal	Black	Poor	0.4		
7/28	870	Foyer, exit B	Stair tread	4	Concrete	Black	Poor	0.4		
7/28	871	Foyer, exit B	Stair riser	4	Concrete	Black	Poor	0.4		

Tabl[illegible]

Kingsbridge Armory
XRF Survey Data

Date	Shot #	Room	Component	Wall	Substrate	Color	Condition	XRF Reading	Classification	Sample ID
7/28	872	Foyer, exit B	Stringer	4	Concrete	Black	Fair	1.0	Positive	
7/28	873	National Guard area, entry foyer	Door	1	Metal	Grey	Fair	6.2	Positive	
7/28	874	National Guard area, entry foyer	Door case	1	Metal	Grey	Fair	5.2	Positive	
7/28	875	National Guard area, entry foyer	Door screen	1	Metal	Black	Fair	0.6		
7/28	876	National Guard area, entry foyer	Wndow case	4	Metal	Beige	Fair	2.7	Positive	
7/28	877	National Guard area, entry foyer	Window sash	4	Metal	Beige	Fair	3.7	Positive	
7/28	878	1st floor, corridor	Door case	1	Metal	Grey	Fair	0.1		
7/28	879	1st floor, corridor	Upper wall	1	Concrete	Ivory	Fair	1.3	Positive	
7/28	880	1st floor, corridor	Upper wall	2	Concrete	Ivory	Fair	1.0	Positive	
7/28	881	1st floor, corridor	Upper wall	3	Concrete	Ivory	Fair	1.3	Positive	
7/28	882	1st floor, corridor	Upper wall	4	Concrete	Ivory	Fair	-0.1		
7/28	883	1st floor, corridor	Lower wall	1	Concrete	Grey	Fair	0.4		
7/28	884	1st floor, corridor	Lower wall	2	Concrete	Grey	Fair	1.0	Positive	
7/28	885	1st floor, corridor	Lower wall	3	Concrete	Grey	Fair	1.4	Positive	
7/28	886	1st floor, corridor	Lower wall	4	Concrete	Grey	Fair	1.0	Positive	
7/28	887	1st floor, corridor	Radiator	3	Metal	Grey	Fair	0.6		
7/28	888	1st floor, corridor	Window sill	1	Concrete	Ivory	Fair	1.0	Positive	
7/28	889	1st floor, corridor	Window case	1	Metal	Black	Fair	1.6	Positive	
7/28	890	1st floor, corridor	Window sash	1	Metal	Black	Fair	2.5	Positive	

Table 1
Kingsbridge Armory
XRF Survey Data

Date	Shot #	Room	Component	Wall	Substrate	Color	Condition	XRF Reading	Classification	Sample ID
7/28	891	1st floor, corridor	Ceiling	5	Sheetrock	Ivory	Fair	-0.0		
7/28	892	1st floor, corridor	Floor	6	Concrete	Grey	Fair	-0.2		
7/28	893	1st floor, corridor	Door	2	Metal	Red	Fair	-0.1		
7/28	894	1st floor, corridor	Door case	2	Metal	Red	Fair	-0.0		
7/28	895	2nd floor, corridor	Door	2	Wood	Stained	Fair	0.7		
7/28	896	2nd floor, corridor	Door case	2	Metal	Grey	Fair	1.4	Positive	
7/28	897	Office 2-14	Door	1	Wood	Grey	Fair	-0.3		
7/28	898	Office 2-14	Door case	1	Metal	Grey	Fair	1.6	Positive	
7/28	899	Office 2-14	Wall	1	Concrete	Ivory	Fair	1.4	Positive	
7/28	900	Office 2-14	Wall	2	Concrete	Ivory	Fair	1.7	Positive	
7/28	901	Office 2-14	Wall	3	Concrete	Ivory	Fair	1.3	Positive	
7/28	902	Office 2-14	Window sill	3	Concrete	Black	Fair	1.9	Positive	
7/28	903	Office 2-14	Window case	3	Metal	Black	Fair	4.0	Positive	
7/28	904	Office 2-14	Window sash	3	Metal	Black	Fair	2.8	Positive	
7/28	905	Office 2-14	Radiator	3	Metal	Black	Fair	0.6		
7/28	906	Office 24, staircase	Door	1	Metal	Brown	Fair	1.7	Positive	
7/28	907	Office 24, staircase	Upper wall	1	Concrete	Ivory	Fair	0.3		
7/28	908	Office 24, staircase	Upper wall	2	Concrete	Ivory	Fair	2.1	Positive	
7/28	909	Office 24, staircase	Upper wall	3	Concrete	Ivory	Fair	0.3		
7/28	910	Office 24, staircase	Upper wall	4	Concrete	Ivory	Fair	0.5		
7/28	911	Office 24, staircase	Lower wall	1	Metal	Grey	Fair	0.5		
7/28	912	Office 24, staircase	Lower wall	2	Metal	Grey	Fair	0.5		
7/28	913	Office 24, staircase	Lower wall	3	Metal	Grey	Fair	0.5		
7/28	914	Office 24, staircase	Lower wall	4	Metal	Grey	Fair	0.5		

Table 1
Kingsbridge Armory
XRF Survey Data

Date	Shot #	Room	Component	Wall	Substrate	Color	Condition	XRF Reading	Classification	Sample ID
7/28	915	Office 24, staircase	Window case	3	Metal	Ivory	Fair	1.6	Positive	
7/28	916	Office 24, staircase	Window sash	3	Metal	Ivory	Fair	2.6	Positive	
7/28	917	Office 24, staircase	Hand rail	3	Metal	Black	Fair	5.2	Positive	
7/28	918	Office 24, staircase	Newel post	3	Metal	Black	Fair	1.9	Positive	
7/28	919	Office 24, staircase	Stair tread	3	Concrete	Grey	Fair	-0.1		
7/28	920	Office 24, staircase	Stair riser	3	Metal	Black	Fair	1.6	Positive	
7/28	921	Office 24, staircase	Stringer	3	Metal	Black	Fair	4.8	Positive	
7/28	922	Basement	Wall	1	Concrete	Blue	Fair	-0.1		
7/28	923	Basement	Wall	2	Concrete	Blue	Fair	-0.1		
7/28	924	Basement	Wall	3	Concrete	Blue	Fair	-0.1		
7/28	925	Basement	Wall	4	Concrete	Blue	Fair	-0.2		
7/28	926	Basement	Ceiling	5	Concrete	Blue	Fair	-0.0		
7/28	927	Basement	Door case	1	Metal	Red	Fair	0.3		
7/28	928	Basement	Duct	5	Metal	Blue	Fair	0.3		
7/28	929	Basement	Pipe riser	4	Metal	Blue	Fair	0.4		
7/28	930	Office 1-1	Door	1	Wood	Grey	Fair	-0.0		
7/28	931	Office 1-1	Door case	1	Metal	Grey	Fair	0.2		
7/28	932	Office 1-1	Wall	1	Concrete	Ivory	Fair	0.2		
7/28	933	Office 1-1	Wall	2	Concrete	Ivory	Fair	0.2		
7/28	934	Office 1-1	Wall	3	Concrete	Ivory	Fair	0.4		
7/28	935	Office 1-1	Wall	4	Concrete	Ivory	Fair	0.0		
7/28	936	Office 1-1	Baseboard	4	Concrete	Grey	Fair	0.4		
7/28	937	Office 1-1	Pipe riser	2	Metal	Ivory	Fair	0.5		
7/28	938	Office 1-1	Window case	2	Metal	Blue	Fair	3.3	Positive	

Table 1
Kingsbridge Armory
XRF Survey Data

Date	Shot #	Room	Component	Wall	Substrate	Color	Condition	XRF Reading	Classification	Sample ID
7/28	939	Office 1-1	Window sash	2	Metal	Blue	Fair	4.6	Positive	
7/28	940	Office 1-1	Ceiling	5	Sheetrock	White	Fair	0.0		
7/28	941	Office 1-1	Floor	6	Concrete	Grey	Fair	0.3		
7/28	942	National Guard garage	Door	1	Metal	Grey	Fair	1.8	Positive	
7/28	943	National Guard garage	Door case	1	Metal	Grey	Fair	0.2		
7/28	944	National Guard garage	Upper wall	2	Concrete	Lt. grey	Fair	0.1		
7/28	945	National Guard garage	Lower wall	2	Concrete	Dark grey	Fair	0.2		
7/28	946	National Guard garage	Upper wall	3	Concrete	Lt. grey	Fair	2.0	Positive	
7/28	947	National Guard garage	Lower wall	3	Concrete	Dark grey	Fair	2.0	Positive	
7/28	948	National Guard garage	Upper wall	4	Concrete	Lt. grey	Fair	-0.1		
7/28	949	National Guard garage	Lower wall	4	Concrete	Dark grey	Fair	0.0		
7/28	950	National Guard garage	Partition wall	4	Wood	Pink	Fair	-0.1		
7/28	951	National Guard garage	Upper wall	1	Concrete	Lt. grey	Fair	0.1		
7/28	952	National Guard garage	Lower wall	1	Concrete	Dark grey	Fair	0.1		
7/28	953	National Guard garage	Lower wall	1	Concrete	Red	Fair	-0.1		
7/28	954	National Guard garage	Window case	2	Metal	Grey	Poor	1.9	Positive	
7/28	955	National Guard garage	Floor	6	Concrete	Grey	Fair	-0.2		
7/28	956	National Guard garage	Ceiling	5	Concrete	Grey	Fair	-0.1		
7/28	957	National Guard garage	Beam	5	Metal	Grey	Fair	3.5	Positive	
7/28	958	National Guard garage	Floor	6	Concrete	Yellow	Fair	>9.9	Positive	
7/28	959	National Guard garage	Safety cover	2	Metal	Green	Fair	3.5	Positive	
7/28	960	National Guard garage	Control panel	4	Metal	Blue	Fair	0.0		
7/28	961	Calibrate						1.7		
7/28	962	Calibrate						1.9	Avg. 1.8	

Table 1
Kingsbridge Armory
XRF Survey Data

Date	Shot #	Room	Component	Wall	Substrate	Color	Condition	XRF Reading	Classification	Sample ID
7/28	963	Calibrate						1.8		
7/28	964	Basement, auditorium	Door	1	Wood	Green	Poor	0.4		
7/28	965	Basement, auditorium	Door case	1	Wood	Green	Poor	0.5		
7/28	966	Basement, auditorium	Upper wall	1	Plaster	Grey	Poor	-0.1		
7/28	967	Basement, auditorium	Upper wall	2	Plaster	Grey	Poor	-0.0		
7/28	968	Basement, auditorium	Upper wall	4	Plaster	Grey	Poor	-0.1		
7/28	969	Basement, auditorium	Lower wall	1	Plaster	Beige	Poor	-0.0		
7/28	970	Basement, auditorium	Lower wall	2	Plaster	Beige	Poor	0.2		
7/28	971	Basement, auditorium	Lower wall	4	Plaster	Beige	Poor	-0.1		
7/28	972	Basement, auditorium	Baseboard	1	Concrete	Grey	Poor	0.5		
7/28	973	Basement, auditorium	Column upper	6	Concrete	Grey	Poor	0.1		
7/28	974	Basement, auditorium	Column lower	6	Concrete	Beige	Poor	-0.0		
7/28	975	Basement, auditorium	Floor	6	Concrete	Grey	Poor	0.3		
7/28	976	Basement, auditorium	Ceiling	5	Concrete	Grey	Poor	-0.0		
7/28	977	Basement, auditorium	Stringer	1	Metal	Beige	Poor	>9.9	Positive	
7/28	978	Bsmnt, corridor stairs	Hand rail	6	Metal	Grey	Poor	7.9	Positive	
7/28	979	Bsmnt, corridor stairs	Newel post	6	Metal	Grey	Poor	4.9	Positive	
7/28	980	Bsmnt, corridor stairs	Stringer	6	Metal	Grey	Poor	>9.9	Positive	
7/28	981	Bsmnt, corridor stairs	Hand rail	6	Metal	Grey	Poor	5.8	Positive	
7/28	982	Bsmnt, corridor stairs	Newel post	6	Concrete	Grey	Poor	6.4	Positive	
7/28	983	Bsmnt, corridor stairs	Stringer	6	Concrete	Grey	Poor	4.5	Positive	
7/28	984	Bsmnt, corridor stairs	Ceiling	5	Concrete	White	Poor	0.3		
7/28	985	Lock RC3	Ceiling	5	Concrete	White	Poor	7.2	Positive	
7/28	986	Lock RC17	Ceiling	5	Concrete	White	Poor	0.0		

Table 1
Kingsbridge Armory
XRF Survey Data

Date	Shot #	Room	Component	Wall	Substrate	Color	Condition	XRF Reading	Classification	Sample ID
7/28	987	Gym	Ceiling	5	Concrete	Grey	Poor	-0.1		
7/28	988	Boiler R	Ceiling	5	Concrete	Grey	Poor	7.3	Positive	
7/28	989	Boiler R#1	Ceiling	5	Concrete	Grey	Poor	>9.9	Positive	
7/28	990	Boiler R#2	Ceiling	1	Concrete	Grey	Poor	0.3		
7/28	991	B40	Door case	1	Metal	Blue	Poor	1.7	Positive	
7/28	992	B40	Wall	1	Plaster	Yellow	Poor	-0.1		
7/28	993	B40	Wall	2	Plaster	Yellow	Poor	>9.9	Positive	
7/28	994	B40	Wall	3	Plaster	Yellow	Poor	>9.9	Positive	
7/28	995	B40	Wall	4	Plaster	Yellow	Poor	>9.9	Positive	
7/28	996	B40	Radiator	1	Metal	Silver	Poor	0.3		
7/28	997	B40	Window sill	3	Wood	Blue	Poor	0.2		
7/28	998	B40	Window case	3	Wood	Blue	Poor	0.3		
7/28	999	B40	Window sash	3	Wood	Blue	Poor	0.2		
7/28	1	B40	Window apron	3	Wood	Blue	Poor	0.2		
7/28	2	B40	Ceiling	5	Concrete	White	Poor	>9.9	Positive	
7/28	3	B40	Pipe riser	3	Metal	Blue	Poor	1.5	Positive	
7/28	4	B48	Door	1	Metal	Grey	Poor	4.5	Positive	
7/28	5	B48	Door case	1	Metal	Grey	Poor	7.8	Positive	
7/28	6	B48	Wall	1	Concrete	Yellow	Poor	-0.1		
7/28	7	B48	Wall	2	Concrete	Yellow	Poor	0.1		
7/28	8	B48	Wall	3	Brick	Yellow	Poor	0.1		
7/28	9	B48	Wall	4	Concrete	Green	Poor	0.0		
7/28	10	B48	Ceiling	5	Concrete	Green	Poor	0.0		
7/28	11	B48	Shelf	4	Wood	Grey	Poor	0.6		

Table 1
Kingsbridge Armory
XRF Survey Data

Date	Shot #	Room	Component	Wall	Substrate	Color	Condition	XRF Reading	Classification	Sample ID
7/28	12	B48	Shelf support	4	Wood	Grey	Poor	0.7		
7/28	13	Bsmnt, near RB3 stairs outside ext. of Kingsbridge Ave.	Hand rail	1	Metal	Grey	Poor	>9.9	Positive	
7/28	14	Bsmnt, near RB3 stairs outside ext. of Kingsbridge Ave.	Newel post	1	Metal	Grey	Poor	7.0	Positive	
7/28	15	Bsmnt, near RB3 stairs outside ext. of Kingsbridge Ave.	Stringer	1	Metal	Grey	Poor	8.8	Positive	
7/28	16	Bsmnt, near RB3 stairs outside ext. of Kingsbridge Ave.	Flag pole	1	Metal	Ivory	Poor	1.7	Positive	
7/28	17	Bsmnt, near RB3 stairs outside ext. of Kingsbridge Ave.	Flag pole base	1	Metal	Ivory	Poor	0.4		
7/28	18	Bsmnt, near RB3 stairs outside ext. of Kingsbridge Ave.	Artelery deco.	1	Metal	Ivory	Poor	1.5	Positive	
7/28	19	Bsmnt, near RB3 stairs outside ext. of Kingsbridge Ave.	Hand rail	1	Metal	Black	Poor	4.2	Positive	

Tab.

Kingsbridge Armory
XRF Survey Data

Date	Shot #	Room	Component	Wall	Substrate	Color	Condition	XRF Reading	Classification	Sample ID
7/28	20	Bsmnt, near RB3 stairs outside ext. of Kingsbridge Ave.	Door	1	Metal	Black	Poor	1.6	Positive	
7/28	21	Bsmnt, near RB3 stairs outside ext. of Kingsbridge Ave.	Guard railing	1	Metal	Black	Poor	1.5	Positive	
7/28	22	Bsmnt, near RB3 stairs outside ext. of Kingsbridge Ave.	Fence	1	Metal	Black	Poor	2.8	Positive	
7/28	23	Bsmnt, near RB3 stairs outside ext. of Kingsbridge Ave.	Gate	1	Metal	Black	Poor	0.2		
7/28	24	Ext. Jerome Avenue.	Door	4	Metal	Black	Poor	-0.0		
7/28	25	Ext. Jerome Avenue.	Door case	4	Metal	Black	Poor	1.5	Positive	
7/28	26	Ext. Jerome Avenue.	Door guard	4	Metal	Black	Poor	0.2		
7/28	27	Ext. Jerome Avenue.	Window apron	4	Concrete	Black	Poor	0.1		
7/28	28	Ext. Jerome Avenue.	Vent	4	Metal	Black	Poor	5.7	Positive	
7/28	29	Ext. Jerome Avenue.	Window guard	4	Metal	Black	Poor	1.4	Positive	
7/28	30	National Guard office building	Wall	1	Brick	Green	Poor	-0.0		
7/28	30	National Guard office building	Gate	1	Metal	Black	Poor	4.1	Positive	
7/28	31	National Guard office building	Fence	1	Metal	Black	Poor	5.4	Positive	

Table 1
Kingsbridge Armory
XRF Survey Data

Date	Shot #	Room	Component	Wall	Substrate	Color	Condition	XRF Reading	Classification	Sample ID
7/28	32	National Guard office building	Hand rail	1	Metal	Grey	Poor	2.7	Positive	
7/28	33	National Guard office building	Door	1	Metal	Grey	Poor	5.4	Positive	
7/28	34	National Guard office building	Door case	1	Metal	Grey	Poor	3.9	Positive	
7/28	35	Exit	Gas guage	4	Metal	Yellow	Fair	1.8	Positive	
7/28	36	Exit	Gas guage	4	Metal	Grey	Fair	0.5		
7/28	37	Exit	Door	4	Metal	Grey	Fair	1.9	Positive	
7/28	38	Exit	Door case	4	Metal	Grey	Fair	5.3	Positive	
7/28	39	Exit	Hand rail	4	Metal	Grey	Fair	0.7		
7/28	40	Garage exit	Door case	1	Metal	Green	Fair	4.1	Positive	
7/28	41	Garage exit	Gate	1	Metal	Green	Fair	0.3		
7/28	42	Garage exit	Fence	1	Metal	Blak	Fair	3.1	Positive	
7/28	43	Garage exit	Door	2	Metal	Green	Fair	0.1		
7/28	44	Garage exit	Door case	2	Metal	Green	Fair	1.4	Positive	
7/28	45	Garage exit	Pipe riser	2	Metal	Green	Fair	1.7	Positive	
7/28	46	Garage exit	Window gate	1	Metal	Green	Fair	3.1	Positive	
7/28	47	Garage exit	Smoke stack door	2	Metal	Green	Fair	-0.0		
7/28	48	Garage exit	Storage cont. wall	1	Metal	Green	Fair	-0.0		
7/28	49	Garage exit	Storage cont. wall	2	Metal	Green	Fair	0.4		
7/28	50	Garage exit	Storage cont. wall	4	Metal	Green	Fair	0.4		
7/28	51	Garage exit	Fence	4	Metal	Black	Fair	>9.9	Positive	
7/28	52	Garage exit	Door	4	Metal	Green	Fair	3.5	Positive	

Table 1
Kingsbridge Armory
XRF Survey Data

Date	Shot #	Room	Component	Wall	Substrate	Color	Condition	XRF Reading	Classification	Sample ID
7/28	53	Garage exit	Door	4	Metal	Yellow	Fair	1.7	Positive	
7/28	54	Garage exit	Safety corner	4	Metal	Yellow	Fair	7.0	Positive	
7/28	55	Garage exit	Safety corner	4	Metal	Green	Fair	5.7	Positive	
7/28	56	Garage exit	Door	4	Metal	Green	Fair	1.7	Positive	
7/28	57	Garage exit	Door case	4	Metal	Green	Fair	>9.9	Positive	
7/28	58	Garage exit	Window guard	4	Metal	Green	Fair	2.4	Positive	
7/28	59	Garage exit	Drain pipe	4	Metal	Green	Fair	0.1		
7/28	60	Garage exit	Pipe riser	4	Metal	Green	Fair	0.6		
7/28	61	Calibrate						1.8		
7/28	62	Calibrate						1.7	Avg. 1.8	
7/28	63	Calibrate						1.9		

ATC ASSOCIATES, INC
104 E 25th Street, 10th Floor
New York, NY 10010
Tel. 212-353-8280
Fax 212-353-8306

REPORT DATE: 08-14-00

CLIENT: ET Environmetal

PROJECT No: 75018.0001

SAMPLED BY: F. Burkhardt

SAMPLE DATE: 08-11-00
DATE RECEIVED: 08-13-00
DATE ANALYZED: 08-13-00

SAMPLE MEDIA: Paint Chips
ANALYSIS REQUIRED: Method EPA 3050/7420

ANALYSIS RESULTS

SAMPLE ID	BATCH NO.	SAMPLE DESCRIPTION	LEAD CONCENTRATION (% by weight)	DETECTION LIMIT
1	8583	Rifle. R. - Aband.	0.07	0.01
2	8583	Rifle R. - Active	0.04	0.01
3	8583	Pistol 1-4	1.17	0.01
4	8583	Pistol 9-12	56.67	0.01
C-1	8583	Steel Truss	32.21	0.01
C-2	8583	Steel Truss	39.68	0.01
C-3	8583	Steel Truss	16.56	0.01
C-4	8583	Steel Truss	21.66	0.01
C-5	8583	Steel Truss	8.92	0.01
C-6	8583	Steel Truss	0.46	0.01

NOTE 1:
THE REPORTING LIMIT (RL) IS 0.01%

NOTE 2:
HUD defines lead-based paint as paint having a lead concentration equal to or above 0.5% by weight.
Results preceded by "<" are below the detectable levels by this analysis method.

ATC ASSOCIATES, INC
104 E 25th Street, 10th Floor
New York, NY 10010
Tel. 212-353-8280
Fax 212-353-8306

CERTIFICATION AND SIGNATURES

ANALYSIS PERFORMED BY: TC

REPORT PREPARED BY: [signature]

ATC certifies that this report is an accurate and authentic report of results obtained from the laboratory analysis.

QUALITY ASSURANCE COORDINATOR: [signature]

LABORATORY DIRECTOR: [signature]

ATC is accredited by the New York State Department of Health Environmental Laboratory Approval Program (NYS DOH ELAP) to perform analysis of lead in paint and dust wipes (ELAP #10879).

ASSOCIATES INC.

104 EAST 25TH STREET
NEW YORK, NY 10010
PHONE: 212-353-8280 FAX: 212-979-8447

8582

CHAIN OF CUSTODY

CLIENT NAME: ET ENVIRONMENTAL

SITE ADDRESS: KINGS BRIDGE ARMORY

JOB #: 75018.0001

SAMPLE TYPE (Paint Chip, Dust Wipe, etc...): CHIP / GRAB

OF SAMPLES: 10

SAMPLED BY: F. BURICHARDT

ANALYSIS REQUIRED (AAS-mg/sq.cm, etc...): PB-AAS 0/0 WT

TURN AROUND TI: SAME DAY

	SAMPLE I.D.	DATE	SAMPLE DESCRIPTION/LOCATION	AREA (in x in)	D.L.	RESULT OF ANAL
1	1	8/11	RIFLE RANGE - ABANDONED	N/A		
2	2	"	" - ACTIVE	"		
3	3	"	PISTOL 1-4	"		
4	4	"	PISTOL 9-12	"		
5	C-1	"	STEEL TRUSS	"		
6	C-2	"	"	"		
7	C-3	"	"	"		
8	C-4	"	"	"		
9	C-5	"	"	"		
10	C-6	8/11	"	"		
	--			N/A		

RELINQUISHED BY (SIGNATURE BELOW): F. Burichardt — DATE/TIME: 8/14

PRINT NAME: (BELOW): F. BURICHARDT

RECEIVED BY: (SIGNATURE BELOW)

PRINT NAME: (BELOW)

DATE/TIME: 8/15/00 10am

RELINQUISHED BY (SIGNATURE BELOW) — DATE/TIME

PRINT NAME: (BELOW)

RECEIVED BY: (SIGNATURE BELOW)

PRINT NAME: (BELOW) — DATE/TIME

REPORTING PROVIDED BY:

LABORATORY DIRECTOR (SIGNATURE)

PRINT NAME: (BELOW) — DATE/TIME

AIHA NLLAP #

ATC ASSOCIATES, INC
104 E 25th Street, 10th Floor
New York, NY 10010
Tel. 212-353-8280
Fax 212-353-8306

REPORT DATE: 07-31-00

CLIENT: ET

PROJECT ADDRESS: Kingsbridge Armory

SAMPLE BY: M. Medinets

SAMPLE DATE: 07-24-00
DATE RECEIVED: 07-28-00
DATE ANALYZED: 07-28-00

SAMPLE MEDIA: Paint Chips
ANALYSIS REQUIRED: Method EPA 3050/7420

ANALYSIS RESULTS

SAMPLE ID	BATCH NO.	SAMPLE DESCRIPTION	LEAD CONCENTRATION (% by weight)	DETECTION LIMIT
01	8553	Stair Tread Sub. Bsmt. (Boiler Room)	0.13	0.01
02	8553	Control Panel Rm #3 Boiler Room	0.01	0.01
03	8553	Rm 4 Basment C16 Mez. Door	1.38	0.01

NOTE 1:
THE REPORTING LIMIT (RL) IS 0.01%

NOTE 2:
HUD defines lead-based paint as paint having a lead concentration equal to or above 0.5% by weight.
Results preceded by "<" are below the detectable levels by this analysis method.

CERTIFICATION AND SIGNATURES

ANALYSIS PERFORMED BY: _____

REPORT PREPARED BY: _____

ATC certifies that this report is an accurate and authentic report of results obtained from the laboratory analysis.

QUALITY ASSURANCE COORDINATOR: _____

LABORATORY DIRECTOR: _____

ATC is accredited by the New York State Department of Health Environmental Laboratory Approval Program (NYS DOH ELAP) to perform analysis of lead in paint and dust wipes (ELAP #10879).

ATC ASSOCIATES INC.

PAINT CHIP SAMPLING - CHAIN OF CUSTODY

104 EAST 25TH STREET, 10TH FLOOR
NEW YORK, NEW YORK 10010
PHONE: 212-353-8280 FAX: 212-979-8447

5553

PAGE ___ OF ___

TOTAL # OF SAMPLES ___

ient Name: ET

oject Address: Kingsbridge Armory

vestigator:

Client Number:

Project Manager: F. Burkhardt

Room Number:

Date: 7.24.00

Turnaround Time: 24h

Required: % by weight

Sample Number	Component & Location	Condition of Paint Surface	Substrate	Surface Paint Color	Type of Structure	Detection Limit	Pb % by Weight
01	Stair tread Sub BSM (Boiler Room)	Intact / Fair / ✓ Poor	Sheetrock / Wood / ✓ Metal / Masonry / Plaster___Other	gray	Steel Structure / ✓ Commercial / Industrial / Residential	0.01	0.13
02	control panel R#3 boiler room	Intact / Fair / ✓ Poor	Sheetrock / Wood / ✓ Metal / Masonry / Plaster___Other	gray	Steel Structure / ✓ Commercial / Industrial / Residential	0.01	0.01
03	R#4 BSM C 16 Mez Door	Intact / Fair / ✓ Poor	Sheetrock / Wood / ✓ Metal / Masonry / Plaster___Other	gray	Steel Structure / Commercial / Industrial / Residential	0.01	1.38
		Intact / Fair / Poor	Sheetrock / Wood / Metal / Masonry / Plaster___Other		Steel Structure / Commercial / Industrial / Residential		
		Intact / Fair / Poor	Sheetrock / Wood / Metal / Masonry / Plaster___Other		Steel Structure / Commercial / Industrial / Residential		

OMMENTS:

LINQUISHED BY (SIGNATURE BELOW):	DATE/TIME	RECIEVED BY (SIGNATURE BELOW):	DATE/TIME:	LABORATORY:	
R. Medrick	7.28.00	ARh 07/28 9p			
INT NAME:	DATE/TIME	PRINT NAME:	DATE/TIME:	NLLAP#	ELAP#

CHAIN OF CUSTODY RECORD

WORK ORDER NO. ____ - ____

SCILAB BOSTON, INC.

8 School Street Weymouth, MA 02189-8951
781 337-9334 / FAX 781 337-7642

DUE DATE ____ - ____

COMPANY: ATC ASSOCIATES
104 EAST 25TH ST - 10TH FL
NY, NY 10010

PHONE: 212-353-8780 FAX #: 212-353-8306

P.O.#: 75010-1

CLIENT CONTACT:

PROJECT #: KINGSBRIDGE ARMORY

SAMPLE TYPE
1. WATER 6. WIPES
2. SOIL 7. AIR CASSETTE
3. SLUDGE 8. OTHER
4. OIL
5. CHIPS

CONTAINER TYPE
P - PLASTIC
G - GLASS
V - VOA

SCILAB SAMPLE #	CLIENT SAMPLE IDENTIFICATION	SAMPLE TYPE	CONTAINER SIZE	CONTAINER TYPE	CONTAINER #	SAMPLING INFORMATION DATE	TIME	TECH	PRESERVATIVES	TCLP LEAD	SAMPLE pH at Login
	1	2		P						X	
	2	2		P						X	
	3	2		P						X	
	4	2		P						X	

REPORT PACKAGES
MWRA ☐
MA DEP ☐
RDR ☐
ASP A ☐
ASP B ☐
QC LEVEL 1 ☐
QC LEVEL 2 ☐

SAMPLED BY: J. Burke	DATE: 8/11/00	RECEIVED BY	DATE:
	TIME: 1100		TIME:
RELINQUISHED BY: FEDEX 8198 2057 4640	DATE: 8/11/00	RECEIVED BY	DATE:
J. Burke	TIME: 1700		TIME:
RELINQUISHED BY:	DATE:	RECEIVED BY	DATE:
	TIME:		TIME:

Temperature upon receipt ____

SPECIAL INSTRUCTIONS

☐ 24 HOUR TAT ☐ 72 HOUR TAT

☒ 48 HOUR TAT ☐ 5 DAY TAT

Shade areas for laboratory use only.
Gold copy - Originator Retains
Pink copy - Shipper Retains
[illegible] White and Yellow copies to the laboratory

TOTAL P.02

ATC ASSOCIAT[illegible] INC.
PAINT CHIP SAMPLING - C[illegible] OF CUSTODY
104 EAST 25TH STREET, F[illegible] FLOOR
NEW YORK, NEW YORK 10010
PHONE: 212-353-8280 FAX: 212-979-8447

PAGE 1 O

TOTAL # OF SAMPLES: 3

Name: ET

Client Number:

Date: 7.24.00

:t Address: Kingsbridge Armory

Project Manager: F. Burkhardt

Turnaround Time: 24h

igator:

Room Number:

Required: % by weight

nple nber	Component & Location	Condition of Paint Surface	Substrate	Surface Paint Color	Type of Structure	Detection Limit	Pb % by Weight
4	Stair tread Sub BSM (Boiler Room)	Intact / Fair / ✓ Poor	Sheetrock / Wood / ✓ Metal / Masonry / Plaster Other	gray	Steel Structure / ✓ Commercial / Industrial / Residential		
72	control panel R#3 boiler room	Intact / Fair / ✓ Poor	Sheetrock / Wood / ✓ Metal / Masonry / Plaster Other	gray	Steel Structure / ✓ Commercial / Industrial / Residential		
73	R#4 BSM C 16 Mez Door	Intact / Fair / ✓ Poor	Sheetrock / Wood / ✓ Metal / Masonry / Plaster Other	gray	Steel Structure / ✓ Commercial / Industrial / Residential		
		Intact / Fair / Poor	Sheetrock / Wood / Metal / Masonry / Plaster Other		Steel Structure / Commercial / Industrial / Residential		
		Intact / Fair / Poor	Sheetrock / Wood / Metal / Masonry / Plaster Other		Steel Structure / Commercial / Industrial / Residential		

NTS:

SHED BY (SIGNATURE BELOW): DATE/TIME	RECIEVED BY (SIGNATURE BELOW):	DATE/TIME:	LABORATORY:	
Medrich 7.28.00				
ME: DATE/TIME	PRINT NAME:	DATE/TIME:	NLLAP#	ELAP#

lowpchip.xls

APPENDIX F:
ENVIRONMENTAL DATABASE

The EDR-Aerial Photography Print Service

29 West Kingsbridge Rd
29 West Kingsbridge Rd
Bronx, NY 10468

August 3, 2000

Inquiry Number: 524213-6

Environmental Data Resources, Inc.
an edr company

The Source For Environmental Risk Management Data

3530 Post Road
Southport, Connecticut 06490

Nationwide Customer Service

Telephone: 1-800-352-0050
Fax: 1-800-231-6802

Environmental Data Resources, Inc.
Aerial Photography Print Service

Environmental Data Resources, Inc.'s (EDR) Aerial Photography Print Service is a screening tool designed to assist professionals in evaluating potential liability on a target property resulting from past activities. ASTM E 1527-00, Section 7.3 on Historical Use Information, identifies the prior use requirements for a Phase I environmental site assessment. The ASTM standard requires a review of *reasonably ascertainable standard historical sources. Reasonably ascertainable means information that is publicly available, obtainable from a source with reasonable time and cost constraints, and practically reviewable.*

To meet the prior use requirements of ASTM E 1527-00, Section 7.3.2, the following *standard historical sources* may be used: aerial photographs, fire insurance maps, property tax files, land title records (although these cannot be the sole historical source consulted), topographic maps, city directories, building department records, or zoning/land use records. ASTM E 1527-00 requires *"All obvious uses of the property shall be identified from the present, back to the property's obvious first developed use, or back to 1940, whichever is earlier. This task requires reviewing only as many of the standard historical sources as are necessary, and that are reasonably ascertainable and likely to be useful."* (ASTM E 1527-00, Section 7.3.2, page 11.

Aerial Photographs

Aerial photographs are a valuable historical resource for documenting past land use and can be particularly helpful when other historical sources (such as city directories or fire insurance maps) are not reasonably ascertainable. The EDR Aerial Photograph Print Service includes a search of aerial photograph collections flown by public and private agencies for the state of New York. EDR's professional field-based researchers provide digitally reproduced historical aerial photographs at approximately ten year intervals.

Please call EDR Nationwide Customer Service at
1-800-352-0050 (8a.m-8pm EST)
with questions or comments about your report.
Thank you for your business!

Disclaimer
Copyright and Trademark Notice

This report contains information obtained from a variety of public and other sources. NO WARRANTY EXPRESSED OR IMPLIED, IS MADE WHATSOEVER IN CONNECTION WITH THIS REPORT. ENVIRONMENTAL DATA RESOURCES, INC. SPECIFICALLY DISCLAIMS THE MAKING OF ANY SUCH WARRANTIES, INCLUDING WITHOUT LIMITATION, WARRANTIES AS TO NON-INFRINGEMENT OF THIRD PARTY RIGHTS, ACCURACY, VALIDITY, COMPLETENESS, SUITABILITY, CONDITION, QUALITY, MERCHANTABILITY, OR FITNESS FOR A PARTICULAR USE OR PURPOSE OF THIS REPORT OR THE INFORMATION CONTAINED OR REFERENCED THEREIN OR USED IN CONNECTION WITH THE PREPARATION THEREOF. ALL RISK IS ASSUMED BY THE USER. No liability to anyone is assumed, whether arising out of errors or omissions, negligence, accident or any other cause, for any loss or damage, including, without limitation, special, incidental, consequential, or exemplary damages.

Entire contents copyright 2000 by Environmental Data Resources, Inc. All rights reserved. Reproduction in any media or format, in whole or in part, of any report or map of Environmental Data Resources, Inc., or its affiliates, is prohibited without prior written permission.

EDR and the edr logos are trademarks of Environmental Data Resources, Inc. or its affiliates. All other trademarks used herein are the property of their respective owners. Use of such trademarks does not constitute an endorsement by Environmental Data Resources, Inc., or its affiliates, of the organizations claiming ownership thereof or the information obtained from such organizations and contained herein.

Environmental Data Resources, Inc.
an edr company

Prior Use Report™ Timeline

Target Property

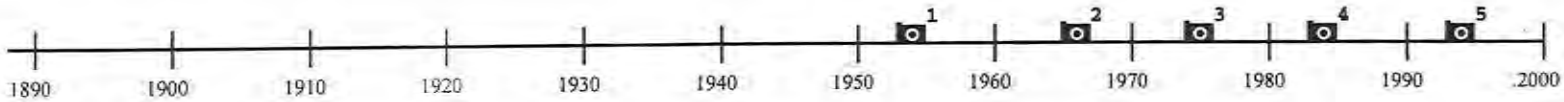

Search Not Requested

Search Not Requested

Search Not Requested

Search Not Requested

Legend:

= Historical Topographic Map (**HT**)*

= National Wetland Inventory Map (**WT**)*

= Flood Prone/FEMA Maps (**FP/FR**)*

= Aerial Photos Included (**P**)*

= Aerial Photos Available*

= Residential (**R**)

= Commercial or Industrial (**C**)

Superscript number corresponds to graph ID in text

**Displayed on timeline when aerial photos, historical topos, flood prone, FEMA, wetland maps, or Aerial Research Summary are purchased.*

Target Property: 29 West Kingsbridge Rd
Address: 29 West Kingsbridge Rd
City/State/Zip: Bronx, NY 10468

Customer: ATC Associates Inc.
Contact: Loan Dinh
Inquiry #: 524213-6
Date: 08/03/00

te EDR Searched Historical Sources:

.erial Photography	August 03, 2000
Fire Insurance Maps	August 03, 2000

Target Property:
29 West Kingsbridge Rd
Bronx, NY 10468

PUR ID *Year*	*Uses*	*Portion-Findings (FIM Information Only)*	*Source*
1 1954	Aerial Photograph. Scale: 1"=750'	Panel #: 2440073-G8/Flightdate: February 23, 1954	nar
2 1966	Aerial Photograph. Scale: 1"=750'	Panel #: 2440073-G8/Flightdate: January 12, 1966	nar
3 1975	Aerial Photograph. Scale: 1"=750'	Panel #: 2440073-G8/Flightdate: April 1, 1975	nar
4 1984	Aerial Photograph. Scale: 1"=750'	Panel #: 2440073-G8/Flightdate: April 27, 1984	nar
5 1994	Aerial Photograph. Scale: 1"=833'	Panel #: 2440073-G8/Flightdate: April 4, 1994	nar

Glossary of Terms

A.A.A.

Aerial photograph flyer: Agriculture Adjustment Administration (Federal).

A.S.C.S

Aerial photograph flyer: Agricultural Stabilization and Conservation Service (Federal)

Address Change

Indicates that a change of address has occurred; indicates new address. A change of address may occur when a city, street, or the address ranges of a street are restructured.

Address in Research Source

Indicates that a property is listed at a different address than the one provided by the user. Generally occurs when a property is located on a corner or, when the physical address of a property is different than its mailing address.

Address Not Listed in Research Source

Occurs when a specific site address is not listed in city directories and/or fire insurance maps.

Adjoining

Any property that is contiguous, or a property that would be contiguous if not for a public thoroughfare, to the target property. *To differentiate from each adjoining property, stand at the target property's "front door" facing the street.*

Adjoining Back

Property directly to the rear of the target property.

Adjoining Front

Property directly in front of the target property.

Adjoining Left

Property directly to the left of the target property.

Adjoining Right

Property directly to the right of the target property.

Adjoining Surrounding Area

Property that may adjoin the target property but due to lack of specific map information cannot be located precisely. This situation typically occurs when city directory information, but not fire insurance map information, is available.

C.A.S

Aerial photograph flyer: Chicago Aerial Survey (private).

C.S.S.

Aerial photograph flyer: Commodity Stabilization Service (Federal).

Cartwright

Aerial photograph flyer: Cartwright (private)

CD

City Directory

Commercial

Any property including, but not limited to, property used for industrial, retail, office, agricultural, other commercial, medical, or educational purposes; property used for residential purposes that has more than four residential dwelling units.

Commercial or Industrial

Property that has either a commercial *or* an industrial use. Examples include retail stores, manufacturing facilities, factories, and apartment buildings.

D.N.R.

Aerial photograph flyer: Department of National Resources (state).

D.O.T.

Aerial photograph flyer: Department of Transportation (state).

Fairchild

Aerial photograph flyer: Fairchild (private).

FIM

Fire Insurance Map

Flood Insurance Rate Maps

Flood Insurance Rate Maps are produced by the Federal Emergency Management Agency (FEMA). These maps indicate special flood hazard areas, base flood elevations and flood insurance risk zones.

Flood Prone Area Maps

Flood Prone Area maps are produced by the United States Geological Survey (USGS). Areas identified as flood prone have been determined by available information gathered from past floods.

F.S.

Aerial photograph flyer: Forest Service (Federal).

Geonex

Aerial photograph flyer: Geonex (private).

M.C.

Aerial photograph flyer: Metropolitan Council of the Twin Cities Area (state).

Map Required Not Available in Local Collection

Property is located on a fire insurance map sheet not available in local and/or microfilm collection.

Mark Hurd

Aerial photograph flyer: Mark Hurd (private)

Multiple Locations

Indicates that there are two or more sites adjoining the target property's border.

N.A.P.P.

Aerial photograph flyer: National Aerial Photography Program (Federal).

National Wetland Inventory Maps

National Wetland Inventory Maps are produced by the U.S. Fish and Wildlife Service, a division of the U.S. Department of the Interior. Wetland and deepwater habitat information is identified on a 7.5 minute U.S.G.S. topographic map. The classification system used categorizes these habitats into five systems: marine, estuarine, riverine, lacustrine and palustrine.

No Return

Indicates that site owner was unavailable at time of surveyor's contact. *Applies only to city directories.*

No Structure Identified on Parcel

Used when site boundaries and/or site address is indicated on a fire insurance map; no structure details exist.

Other

Occurs when the site's classification is different that EDR's standard categories. Examples may include undeveloped land and buildings with no specified function.

P.M.A.

Aerial photograph flyer: Production and Marketing Administration (Federal).

Pacific Aerial

Aerial photograph flyer: Pacific Aerial (private)

Portion

Refers to the fire insurance map information identified on the four quadrants of a target or adjoining property. The portions are referred to as *Frontright*, *Frontleft*, *Backright*, and *Backleft* and are determined as if one were standing at the front door, facing the street.

Property Not Defined

Used when property is not clearly demarcated on a fire insurance map.

Residential

Any property having fewer than five dwelling units used exclusively for residential purposes.

Residential with Commercial Uses (a.k.a. Multiple Purpose Address)

A business (firm) and residence at the same address. Examples include a doctor, attorney, etc. working out of his/her home.

Sidwell

Aerial photograph flyer: Sidwell (private).

Site Not Mapped

Occurs when an adjoining property has not been mapped by fire insurance map surveyors.

Teledyne

Aerial photograph flyer: Teledyne (private)

Topographic Maps

Topographic maps are produced by the United States Geological Survey (USGS). These maps are color coded line and symbol representations of natural and selected artificial features plotted to scale.

Turnbow

Aerial photograph flyer: Michael Turnbow (private)

U.S.D.A.
Aerial photograph flyer: United States Department of Agriculture (Federal).

U.S.D.I.
Aerial photograph flyer: United States Department of the Interior (Federal).

U.S.G.S.
Aerial photograph flyer: United States Geological Survey (Federal).

Vacant
May refer to an unoccupied structure or land. *Used only when fire insurance map or city directory specifies 'vacant.'*

W.P.A.
Aerial photograph flyer: Works Progress Administration (Federal).

WALLACE
Aerial photograph flyer: Wallace (private).











The EDR-Radius Map
with GeoCheck®

29 West Kingsbridge Rd
29 West Kingsbridge Rd
Bronx, NY 10468

Inquiry Number: 0524213.1r

August 02, 2000

Environmental Data Resources, Inc.
an edr company

The Source
For Environmental
Risk Management
Data

3530 Post Road
Southport, Connecticut 06490

Nationwide Customer Service

Telephone: 1-800-352-0050
Fax: 1-800-231-6802
Internet: www.edrnet.com

TABLE OF CONTENTS

SECTION	PAGE
Executive Summary	ES1
Overview Map	2
Detail Map	3
Map Findings Summary	4
Map Findings	5
Orphan Summary	74

GEOCHECK ADDENDUM

Physical Setting Source Addendum	A-1
Physical Setting Source Summary	A-2
Physical Setting Source Map	A-6
Physical Setting Source Map Findings	A-7
Physical Setting Source Records Searched	A-9

Thank you for your business.
Please contact EDR at 1-800-352-0050
with any questions or comments.

Disclaimer and Other Information

This Report contains information obtained from a variety of public and other sources and Environmental Data Resources, Inc. (EDR) makes no representation or warranty regarding the accuracy, reliability, quality, suitability, or completeness of said information or the information contained in this report. The customer shall assume full responsibility for the use of this report.
NO WARRANTY OF MERCHANTABILITY OR OF FITNESS FOR A PARTICULAR PURPOSE, EXPRESSED OR IMPLIED, SHALL APPLY AND EDR SPECIFICALLY DISCLAIMS THE MAKING OF SUCH WARRANTIES. IN NO EVENT SHALL EDR BE LIABLE TO ANYONE FOR SPECIAL, INCIDENTAL, CONSEQUENTIAL OR EXEMPLARY DAMAGES. COPYRIGHT (C) 2000 BY ENVIRONMENTAL DATA RESOURCES, INC. ALL RIGHTS RESERVED.

Unless otherwise indicated, all trademarks used herein are the property of Environmental Data Resources, Inc. or its affiliates.

EXECUTIVE SUMMARY

A search of available environmental records was conducted by Environmental Data Resources, Inc. (EDR). The report meets the government records search requirements of ASTM Standard Practice for Environmental Site Assessments, E 1527-00. Search distances are per ASTM standard or custom distances requested by the user.

TARGET PROPERTY INFORMATION

ADDRESS

29 WEST KINGSBRIDGE RD
BRONX, NY 10468

COORDINATES

Latitude (North):	40.867500 - 40' 52' 3.0"
Longitude (West):	73.897800 - 73' 53' 52.1"
Universal Tranverse Mercator:	Zone 18
UTM X (Meters):	592885.4
UTM Y (Meters):	4524421.5

USGS TOPOGRAPHIC MAP ASSOCIATED WITH TARGET PROPERTY

Target Property:	2440073-G8 CENTRAL PARK, NY NJ
Source:	USGS 7.5 min quad index

TARGET PROPERTY SEARCH RESULTS

The target property was identified in the following government records. For more information on this property see page 5 of the attached EDR Radius Map report:

Site	Database(s)	EPA ID
OMS #30 29 W KINGSBRIDGE RD BRONX, NY 10468	RCRIS-LQG	NYD981141294
NYS DMNA OMS #31 29 W KINGSBRIDGE RD BRONX, NY 10468	FINDS RCRIS-LQG	NYD981482979
KINGSBRIDGE ARMORY 29 W KINGSBRIDGE RD BRONX, NY	LTANKS	N/A

DATABASES WITH NO MAPPED SITES

No mapped sites were found in EDR's search of available ("reasonably ascertainable ") government records either on the target property or within the ASTM E 1527-00 search radius around the target property for the following databases:

FEDERAL ASTM STANDARD

NPL..... National Priority List
Delisted NPL..... NPL Deletions
CERCLIS..... Comprehensive Environmental Response, Compensation, and Liability Information System

EXECUTIVE SUMMARY

CERC-NFRAP..... Comprehensive Environmental Response, Compensation, and Liability Information System
CORRACTS..... Corrective Action Report
RCRIS-TSD..... Resource Conservation and Recovery Information System
ERNS..... Emergency Response Notification System

STATE ASTM STANDARD

SHWS..... State Haz. Waste
SWF/LF..... Facility Register
CBS UST..... Chemical Bulk Storage (CBS) Database
MOSF UST..... Major Oil Storage Facilities Database

FEDERAL ASTM SUPPLEMENTAL

CONSENT..... CONSENT
ROD..... ROD
HMIRS..... Hazardous Materials Information Reporting System
MLTS..... Material Licensing Tracking System
MINES..... Mines Master Index File
NPL Lien..... NPL Liens
PADS..... PCB Activity Database System
RAATS..... RCRA Administrative Action Tracking System
TRIS..... Toxic Chemical Release Inventory System
TSCA..... Toxic Substances Control Act

STATE OR LOCAL ASTM SUPPLEMENTAL

HSWDS..... Hazardous Substance Waste Disposal Site Inventory
AST..... Petroleum Bulk Storage (AST)
CBS AST..... Chemical Bulk Storage (CBS) Database
MOSF AST..... Major Oil Storage Facilities Database
NY Spills..... NY Spills

EDR PROPRIETARY DATABASES

Coal Gas..... Former Manufactured gas (Coal Gas) Sites.

SURROUNDING SITES: SEARCH RESULTS

Surrounding sites were identified.

Elevations have been determined from the USGS 1 degree Digital Elevation Model and should be evaluated on a relative (not an absolute) basis. Relative elevation information between sites of close proximity should be field verified. EDR's definition of a site with an elevation equal to the target property includes a tolerance of +/- 10 feet. Sites with an elevation equal to or higher than the target property have been differentiated below from sites with an elevation lower than the target property (by more than 10 feet). Page numbers and map identification numbers refer to the EDR Radius Map report where detailed data on individual sites can be reviewed.

Sites listed in ***bold italics*** are in multiple databases.

Unmappable (orphan) sites are not considered in the foregoing analysis.

EXECUTIVE SUMMARY

FEDERAL ASTM STANDARD

RCRIS: The Resource Conservation and Recovery Act database includes selected information on sites that generate, store, treat, or dispose of hazardous waste as defined by the Act. The source of this database is the U.S. EPA.

A review of the RCRIS-LQG list, as provided by EDR, and dated 05/18/2000 has revealed that there is 1 RCRIS-LQG site within approximately 0.25 miles of the target property.

Equal/Higher Elevation	Address	Dist / Dir	Map ID	Page
SANDYS CLEANERS	***32G KINGSBRIDGE RD***	***0 - 1/8 ESE***	***5***	***8***

RCRIS: The Resource Conservation and Recovery Act database includes selected information on sites that generate, store, treat, or dispose of hazardous waste as defined by the Act. The source of this database is the U.S. EPA.

A review of the RCRIS-SQG list, as provided by EDR, and dated 05/18/2000 has revealed that there is 1 RCRIS-SQG site within approximately 0.25 miles of the target property.

Lower Elevation	Address	Dist / Dir	Map ID	Page
KINGSBRIDGE GARAGE	***2614 UNIVERSITY AVE***	***1/8 - 1/4W***	***G28***	***46***

STATE ASTM STANDARD

LTANKS: Leaking Storage Tank Incident Reports. These records contain an inventory of reported leaking storage tank incidents reported from 4/1/86 through the most recent update. They can be either leaking underground storage tanks or leaking aboveground storage tanks. The causes of the incidents are tank test failures, tank failures or tank overfills

A review of the LTANKS list, as provided by EDR, and dated 01/01/2000 has revealed that there are 29 LTANKS sites within approximately 0.5 miles of the target property.

Equal/Higher Elevation	Address	Dist / Dir	Map ID	Page
55 E. 196TH STREET	55 E 196TH ST	1/8 - 1/4 ENE	12	26
Not reported	2685 GRAND CONCOURSE	1/8 - 1/4 SE	E21	41
2800 JEROME AVE	2800 JEROME AVE	1/4 - 1/2 NE	I34	54
2654 VALENTINE AVE/BX	2654 VALENTINE AVENUE	1/4 - 1/2 ESE	35	55
APT BLDG	240 E 194TH ST	1/4 - 1/2 ESE	41	59
HERBERT LEHMAN COLLEGE	2900 GOULDEN AVE	1/4 - 1/2 N	42	60
2885 JEROME AVENUE / N.Y.	2885 JEROME AVE	1/4 - 1/2 NE	L45	62
2885 JEROME AVENUE/BX	***2885 JEROME AVE***	***1/4 - 1/2 NE***	***L46***	***63***
2894 GRAND CONCOURSE	***2894 GRAND CONCOURSE***	***1/4 - 1/2 ENE***	***48***	***65***

Lower Elevation	Address	Dist / Dir	Map ID	Page
APARTMENT BUILDING	2588 CRESTON AVE	1/8 - 1/4 SSE	14	27
EPISCOPAL MISSION	2749 UNIVERSITY AVE	1/8 - 1/4 NW	F25	45
2641 GRAND CONCOURSE	2641 GRAND CONCOURSE	1/8 - 1/4 SE	26	45
2701 WEBB AVE	2701 WEBB AVE	1/4 - 1/2 WNW	36	55
Not reported	2545 UNIVERSITY AVE	1/4 - 1/2 WSW	J37	56
2545 UNIVERSITY AVE/HOSP	***2545 UNIVERSITY AVE***	***1/4 - 1/2 WSW***	***J38***	***57***

EXECUTIVE SUMMARY

Lower Elevation	Address	Dist / Dir	Map ID	Page
130 WEST KINGSBRIDGE RD	130 W KINGSBRIDGE RD	1/4 - 1/2 WNW	K39	58
130 W KINGSBRIDGE RD/BX	130 WEST KINGSBRIDGE RD	1/4 - 1/2 WNW	K40	59
2593 SEDGWICK AVENUE	2593 SEDGWICK AVE	1/4 - 1/2 WNW	43	61
RESIDENCE	2647 SEDGWICK AVE	1/4 - 1/2 NW	44	61
2455 GRAND AVENUE	2455 GRAND AVE	1/4 - 1/2 SW	47	64
2559 SEDGEWICK AV	2559 SEDGWICK AVE	1/4 - 1/2 WNW	49	67
2476 GRAND CONCOURSE	2476 GRAND CONCOURSE	1/4 - 1/2 S	50	67
2424 JEROME AVE	2424 JEROME AVE	1/4 - 1/2 SSW	51	68
2770 KINGBRIDGE TERRACE	2770 KINGSBRIDGE TER	1/4 - 1/2 NW	52	69
Not reported	2847 BAINBRIDGE AVE	1/4 - 1/2 E	53	70
2432 GRAND CONCOURSE	2432 GRAND CONCOURSE	1/4 - 1/2 S	54	70
3021 KINGSBRIDGE AVE	3021 KINGSBRIDGE AVE	1/4 - 1/2 NW	55	71
BEE & BEE MANAGEMENT	2851 SEDGWICK AVE	1/4 - 1/2 NNW	56	72
2403 CRESTON AVE	2403 CRESTON AVE	1/4 - 1/2 SSW	57	72

UST: The Underground Storage Tank database contains registered USTs. USTs are regulated under Subtitle I of the Resource Conservation and Recovery Act (RCRA). The data come from the Department of Environmental Conservation's Petroleum Bulk Storage (PBS) Database

A review of the UST list, as provided by EDR, and dated 04/01/2000 has revealed that there are 22 UST sites within approximately 0.25 miles of the target property.

Equal/Higher Elevation	Address	Dist / Dir	Map ID	Page
BAVIC REALTY CORP.	9 EAST 193RD STREET	0 - 1/8 SSW	4	7
25 EAST 193RD STREET	25 EAST 193RD STREET	0 - 1/8 S	6	8
2683 MORRIS AV ASSOC.	2683 MORRIS AVENUE	0 - 1/8 E	B7	9
2690 MORRIS AVE. ASSOC.	2690 MORRIS AVE	0 - 1/8 E	B8	10
NYS ARMORY	***10 WEST 195TH STREET***	***0 - 1/8 NNE***	***9***	***11***
CHEMICAL BANK	66 EAST KINGSBRIDGE RD	0 - 1/8 ESE	10	17
POWER TEST/GETTY 00265	2717 RESERVOIR AVE	0 - 1/8 WNW	11	18
NEILER ASSOCIATES LLC	2771 MORRIS AVE	1/8 - 1/4 NE	C13	26
2685 GRAND CONCOURSE BLVD	2685 GRAND BLVD (CONCOU	1/8 - 1/4 SE	E20	40
ALNARD ASSOCIATES L.L.C.	64 WEST 192ND STREET	1/8 - 1/4 WSW	22	42
ROBAN MGMT	2784 MORRIS AVE	1/8 - 1/4 NE	C23	43
2786 JEROME AVENUE	2786 JEROME AVENUE	1/8 - 1/4 NE	I31	51

Lower Elevation	Address	Dist / Dir	Map ID	Page
2685 UNIVERSITY AVE	2685 UNIVERSITY AVE	1/8 - 1/4 WNW	D15	28
WK APARTMENT CORP.	100 WEST KINGSBRIDGE RO	1/8 - 1/4 WNW	D16	29
WK NURSING HOME CORP.	100 WEST KINGSBRIDGE RO	1/8 - 1/4 WNW	D17	30
WK NURSING HOME CORP.	100 WEST KINGSBRIDGE RD	1/8 - 1/4 WNW	D18	34
W K NURSING HOME	100 W KINGSBRIDGE RD	1/8 - 1/4 WNW	D19	37
DIPLOMACY REALTY ASSOC	95 WEST 195TH ST	1/8 - 1/4 NNW	F24	44
2614 KINGSBRIDGE CORP	2614 UNIVERSITY AV	1/8 - 1/4 W	G29	47
FUEL OIL STORAGE TANK	***125 WEST 195TH STREET***	***1/8 - 1/4 NW***	***H30***	***49***
KINGDOM ASSOCIATES, LLC	2600 UNIVERSITY AVE	1/8 - 1/4 W	G32	52
130 WEST 195 ST	130 WEST 195 ST	1/8 - 1/4 NW	H33	53

STATE OR LOCAL ASTM SUPPLEMENTAL

NY VCP: Voluntary Cleanup Agreements. The voluntary remedial program uses private monies to get contaminated sites remediated to levels allowing for the sites' productive use.
The program covers virtually any kind of site and contamination.

A review of the VCP list, as provided by EDR, and dated 03/28/2000 has revealed that there is 1 VCP site within approximately 0.5 miles of the target property.

Lower Elevation	Address	Dist / Dir	Map ID	Page
JEWISH HOME FOR THE AGED	2614 UNIVERSITY AVENUE	1/8 - 1/4 W	G27	46

EXECUTIVE SUMMARY

Due to poor or inadequate address information, the following sites were not mapped:

Site Name	Database(s)
NYCDOS S. BRONX MARINE TS	SWF/LF
WEST 181ST STREET.	LTANKS
BEDFORD PARK BLVD	LTANKS
213TH/3337 BOSTON POST RD	LTANKS
MARBLE HILL HOUSING	LTANKS, NY Spills
DAVIDSON HOUSES	LTANKS, NY Spills
34 MT MORRIS PARKWAY	LTANKS
NYC BD OF ED - WALTON HIGH SCHOOL	RCRIS-SQG, FINDS

OVERVIEW MAP - 0524213.1r - ATC Associates Inc.



- ★ Target Property
- ▲ Sites at elevations higher than or equal to the target property
- ◆ Sites at elevations lower than the target property
- ♟ Coal Gasification Sites (if requested)
- National Priority List Sites
- Landfill Sites
- Power transmission lines
- Oil & Gas pipelines
- 100-year flood zone
- 500-year flood zone
- Wetlands per National Wetlands Inventory (1994)

TARGET PROPERTY:	29 West Kingsbridge Rd	CUSTOMER:	ATC Associates Inc.
ADDRESS:	29 West Kingsbridge Rd	CONTACT:	Loan Dinh
CITY/STATE/ZIP:	Bronx NY 10468	INQUIRY #:	0524213.1r
LAT/LONG:	40.8675 / 73.8978	DATE:	August 02, 2000 6:50 pm

DETAIL MAP - 0524213.1r - ATC Associates Inc.

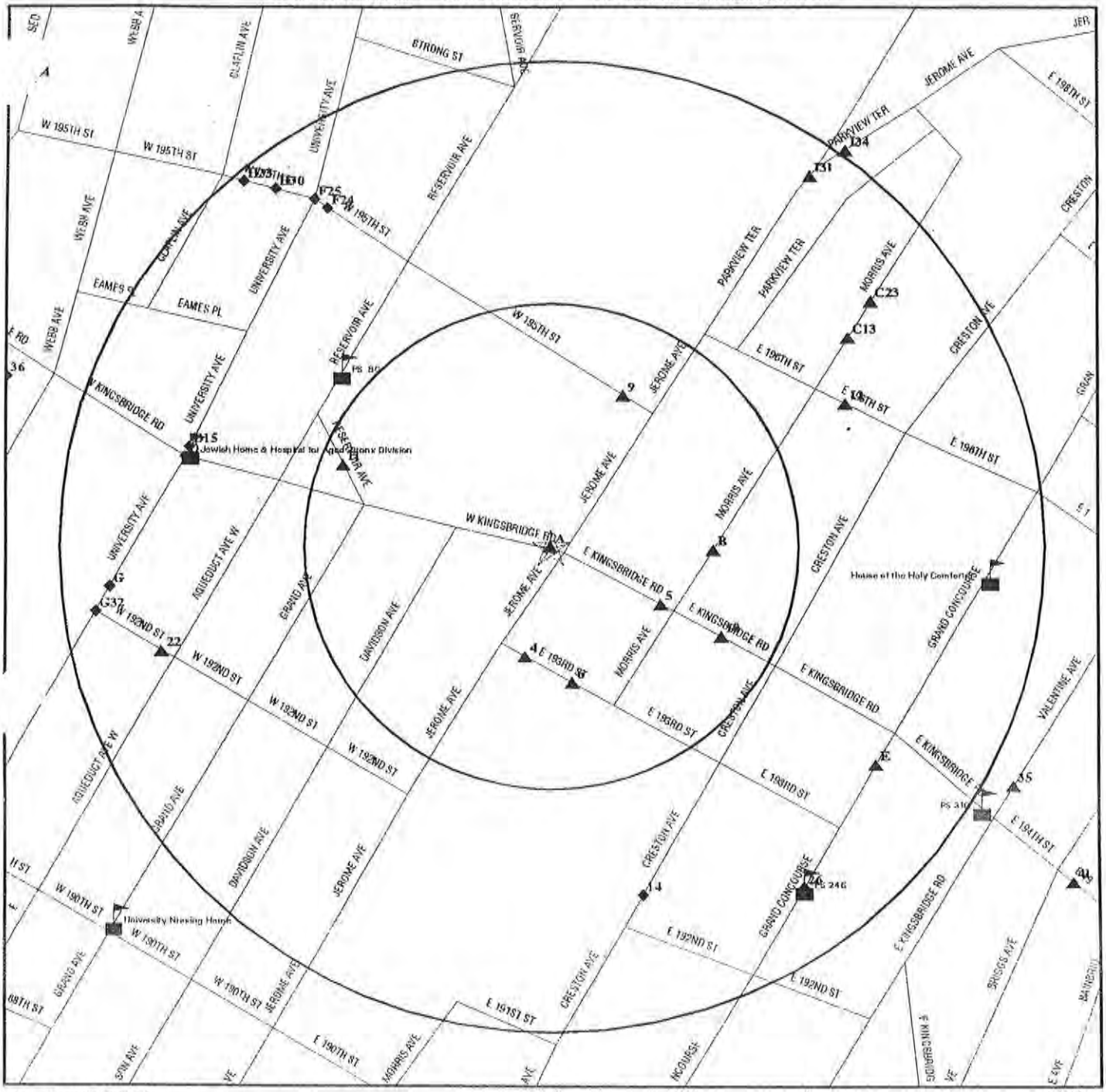

0 1/16 1/8 1/4 Miles

- ☆ Target Property
- ▲ Sites at elevations higher than or equal to the target property
- ◆ Sites at elevations lower than the target property
- Coal Gasification Sites (if requested)
- Sensitive Receptors
- National Priority List Sites
- Landfill Sites
- Power transmission lines
- Oil & Gas pipelines

TARGET PROPERTY:	29 West Kingsbridge Rd	CUSTOMER:	ATC Associates Inc.
ADDRESS:	29 West Kingsbridge Rd	CONTACT:	Loan Dinh
CITY/STATE/ZIP:	Bronx NY 10468	INQUIRY #:	0524213.1r
LAT/LONG:	40.8675 / 73.8978	DATE:	August 02, 2000 6:52 pm

MAP FINDINGS SUMMARY

Database	Target Property	Search Distance (Miles)	< 1/8	1/8 - 1/4	1/4 - 1/2	1/2 - 1	> 1	Total Plotted
FEDERAL ASTM STANDARD								
NPL		1.000	0	0	0	0	NR	0
Delisted NPL		1.000	0	0	0	0	NR	0
CERCLIS		0.500	0	0	0	NR	NR	0
CERC-NFRAP		0.250	0	0	NR	NR	NR	0
CORRACTS		1.000	0	0	0	0	NR	0
RCRIS-TSD		0.500	0	0	0	NR	NR	0
RCRIS Lg. Quan. Gen.	X	0.250	1	0	NR	NR	NR	1
RCRIS Sm. Quan. Gen.		0.250	0	1	NR	NR	NR	1
ERNS		TP	NR	NR	NR	NR	NR	0
STATE ASTM STANDARD								
State Haz. Waste		1.000	0	0	0	0	NR	0
State Landfill		0.500	0	0	0	NR	NR	0
LTANKS	X	0.500	0	5	24	NR	NR	29
UST		0.250	7	15	NR	NR	NR	22
CBS UST		0.250	0	0	NR	NR	NR	0
MOSF UST		0.500	0	0	0	NR	NR	0
FEDERAL ASTM SUPPLEMENTAL								
CONSENT		1.000	0	0	0	0	NR	0
ROD		1.000	0	0	0	0	NR	0
FINDS	X	TP	NR	NR	NR	NR	NR	0
HMIRS		TP	NR	NR	NR	NR	NR	0
MLTS		TP	NR	NR	NR	NR	NR	0
MINES		0.250	0	0	NR	NR	NR	0
NPL Liens		TP	NR	NR	NR	NR	NR	0
PADS		TP	NR	NR	NR	NR	NR	0
RAATS		TP	NR	NR	NR	NR	NR	0
TRIS		TP	NR	NR	NR	NR	NR	0
TSCA		TP	NR	NR	NR	NR	NR	0
STATE OR LOCAL ASTM SUPPLEMENTAL								
HSWDS		0.500	0	0	0	NR	NR	0
AST		TP	NR	NR	NR	NR	NR	0
CBS AST		0.250	0	0	NR	NR	NR	0
MOSF AST		0.500	0	0	0	NR	NR	0
NY Spills		TP	NR	NR	NR	NR	NR	0
VCP		0.500	0	1	0	NR	NR	1
EDR PROPRIETARY DATABASES								
Coal Gas		1.000	0	0	0	0	NR	0

AQUIFLOW - see EDR Physical Setting Source Addendum

TP = Target Property

NR = Not Requested at this Search Distance

* Sites may be listed in more than one database

Coal Gas Site Search: No site was found in a search of Real Property Scan's ENVIROHAZ database.

A3 Target Property **OMS #30**
29 W KINGSBRIDGE RD
BRONX, NY 10468

RCRIS-LQG **1000100270**
NYD981141294

RCRIS:
Owner: STATE OF NEW YORK DMNA
(212) 555-1212
Contact: FRANK WUNDELER
(718) 960-4863
Record Date: 11/06/1985
Classification: Large Quantity Generator
Used Oil Recyc: No
Violation Status: No violations found

A1 Target Property **NYS DMNA OMS #31**
29 W KINGSBRIDGE RD
BRONX, NY 10468

FINDS **1000100272**
RCRIS-LQG **NYD981482979**

RCRIS:
Owner: STATE NY DMNA
(212) 555-1212
Contact: LEO EISELE
(718) 960-4864
Record Date: 04/14/1986
Classification: Large Quantity Generator
Used Oil Recyc: No
Violation Status: No violations found

FINDS:
Other Pertinent Environmental Activity Identified at Site:
Federal Facility Information System (FFIS)

A2 Target Property **KINGSBRIDGE ARMORY**
29 W KINGSBRIDGE RD
BRONX, NY

LTANKS **S102834179**
N/A

LTANKS:

Spill Number:	8802461	Region of Spill:	2
Facility Contact:	Not reported	Facility Tele:	Not reported
Investigator:	SIGONA	SWIS:	60
Caller Name:	SEAN SMITH	Caller Agency:	ATLANTIC TESTING
Caller Phone:	(315) 386-4578	Caller Extension:	Not reported
Notifier Name:	Not reported	Notifier Agency:	Not reported
Notifier Phone:	Not reported	Notifier Extension:	Not reported
Spiller Contact:	Not reported	Spiller Phone:	(212) 960-4859

Spiller: O G S
Spiller Address: CONTACT(JOSEPH)
Spill Class: Known release with minimal potential for fire or hazard. DEC Response. Willing Responsible Party. Corrective action taken.
Spill Closed Dt: Not reported

KINGSBRIDGE ARMORY (Continued) **S102834179**

Spill Cause: Tank Test Failure
Water Affected: Not reported
Spill Notifier: Tank Tester
Spill Date: 06/16/1988 11:00
Cleanup Ceased: Not reported
Last Inspection: Not reported
Cleanup Meets Standard: False
Recommended Penalty: No Penalty
Spiller Cleanup Date: Not reported
Enforcement Date: Not reported
Investigation Complete: Not reported
UST Involvement: False
Spill Record Last Update: 11/15/1994
Is Updated: False
Corrective Action Plan Submitted: Not reported
Date Spill Entered In Computer Data File: 06/24/1988
Date Region Sent Summary to Central Office: Not reported
DEC Remarks: Not reported
Spill Cause: Not reported
Resource Affected: Groundwater
Spill Source: Other Non Commercial/Industrial
PBS Number: 2-392014
Reported to Dept: 06/17/1988 14:40

Spill Number: 9211568
Facility Contact: Not reported
Investigator: CAMMISA
Caller Name: MARK CALL
Caller Phone: (518) 732-7527
Notifier Name: Not reported
Notifier Phone: Not reported
Spiller Contact: Not reported
Spiller: Not reported
Spiller Address: Not reported
Spill Class: Known release with minimal potential for fire or hazard. DEC Response. Willing Responsible Party. Corrective action taken.
Spill Closed Dt: Not reported
Spill Cause: Tank Failure
Water Affected: Not reported
Spill Notifier: Other
Spill Date: 01/07/1993 14:30
Cleanup Ceased: Not reported
Last Inspection: Not reported
Cleanup Meets Standard: False
Recommended Penalty: No Penalty
Spiller Cleanup Date: Not reported
Enforcement Date: Not reported
Investigation Complete: Not reported
UST Involvement: True
Spill Record Last Update: 07/23/1993
Is Updated: False
Corrective Action Plan Submitted: Not reported
Date Spill Entered In Computer Data File: 01/08/1993
Date Region Sent Summary to Central Office: Not reported
DEC Remarks: Not reported
Spill Cause: Not reported
Region of Spill: 2
Facility Tele: Not reported
SWIS: 60
Caller Agency: ENVIRONMENTAL CONSTUC SER
Caller Extension: Not reported
Notifier Agency: Not reported
Notifier Extension: Not reported
Spiller Phone: Not reported
Resource Affected: On Land
Spill Source: Other Non Commercial/Industrial
PBS Number: Not reported
Reported to Dept: 01/07/1993 16:05

Spill Number: 9308016
Facility Contact: Not reported
Investigator: GENE SULLIVAN
Caller Name: MIKE BULLOCK
Region of Spill: 2
Facility Tele: Not reported
SWIS: 60
Caller Agency: PETRO ENVIR.

KINGSBRIDGE ARMORY (Continued) **S102834179**

Caller Phone:	(800) 438-7374	Caller Extension:	Not reported
Notifier Name:	Not reported	Notifier Agency:	Not reported
Notifier Phone:	Not reported	Notifier Extension:	Not reported
Spiller Contact:	Not reported	Spiller Phone:	Not reported
Spiller:	Not reported		
Spiller Address:	Not reported		
Spill Class:	Known release with minimal potential for fire or hazard. DEC Response. Willing Responsible Party. Corrective action taken.		
Spill Closed Dt:	Not reported		
Spill Cause:	Tank Failure	Resource Affected:	On Land
Water Affected:	Not reported	Spill Source:	Other Commercial/Industrial
Spill Notifier:	Local Agency	PBS Number:	Not reported
Spill Date:	10/01/1993 11:00	Reported to Dept:	10/01/1993 12:52
Cleanup Ceased:	Not reported		
Last Inspection:	Not reported		
Cleanup Meets Standard:	False		
Recommended Penalty:	No Penalty		
Spiller Cleanup Date:	Not reported		
Enforcement Date:	Not reported		
Investigation Complete:	Not reported		
UST Involvement:	True		
Spill Record Last Update:	Not reported		
Is Updated:	False		
Corrective Action Plan Submitted:	Not reported		
Date Spill Entered In Computer Data File:	10/04/1993		
Date Region Sent Summary to Central Office:	Not reported		
DEC Remarks:	10/10/95: This is additional information about material spilled from th e translation of the old spill file: TANK REMOVAL.		
Spill Cause:	Not reported		

---

4 SSW < 1/8 307 Higher **BAVIC REALTY CORP.** **UST** **U003178489**
9 EAST 193RD STREET **N/A**
BRONX, NY 10468

PBS UST:

PBS Number:	2-216844	CBS Number:	Not reported
SPDES Number:	Not reported		
SWIS ID:	6001	Telephone:	(212) 365-2364
Operator:	BAVIC REALTY CORP		
Emergency Contact:	COASTAL COMBUSTION, (800) 734-4328		
Total Tanks:	1		
Owner:	BAVIC REALTY CORP 9 EAST 193RD STREET BRONX, NY 10468 (718) 365-2364		
Owner Type:	Corporate/Commercial	Owner Mark:	First Owner
Owner Subtype:	Not reported		
Mailing Address:	COASTAL COMBUSTION CORP. P.O. BOX 23 NEW HYDE PARK, NY 11040 (800) 734-4328 ATTN: MICHAEL LACERTOSA, JR.		
Facility Status:	1 - Active PBS facility, i.e. total capacity of the PBS tanks is greater than 1,100 gallons, regardless if Subpart 360-14 tanks exist or not at the facility.		
Capacity (gals):	5000		
Tank Location:	UNDERGROUND, VAULTED, WITH ACCESS		
Tank ID:	001	Install Date:	12/01/1965

BAVIC REALTY CORP. (Continued) **U003178489**

Product Stored:	NOS 1,2, OR 4 FUEL OIL	Tank Type:	Steel/carbon steel
Tank Internal:	NONE	Pipe Internal:	NONE
Pipe Location:	None	Pipe Type:	STEEL/IRON
Tank External:	NONE/NONE		
Tank Error Status:	No Missing Data		
Pipe External:	NONE/NONE		
Second Containment:	NONE/VAULT		
Leak Detection:	NONE/NONE		
Overfill Prot:	Product Level Gauge	Dispenser:	Suction
Date Tested:	/ /	Next Test Date:	/ /
Date Closed:	/ /	Test Method:	Not reported
Deleted:	False	Updated:	False
Dead Letter:	False	Owner Screen:	No data missing
FAMT:	Fiscal amount for registration fee is correct		
Total Capacity:	5000	Renewal Date:	09/30/1992
Tank Screen:	No data missing	Federal ID:	Not reported
Renew Flag:	Renwal has not been printed	Facility Screen:	No data missing
Certification Flag:	False	Certification Date:	06/18/1997
Old PBS Number:	Not reported	Expiration Date:	/ /
Inspected Date:	Not reported	Inspector:	Not reported
Inspection Result:	Not reported		
Lat/long:	Not reported		
Facility Type:	APARTMENT BUILDING		

5
ESE
< 1/8
334
Higher

SANDYS CLEANERS **FINDS** **1000194986**
32G KINGSBRIDGE RD **RCRIS-LQG** **NYD101150563**
BRONX, NY 10468

RCRIS:

Owner:	Not reported
Contact:	STORE SANDYS CLEANER (718) 933-6091
Record Date:	10/25/1984
Classification:	Large Quantity Generator
Used Oil Recyc:	No
Violation Status:	No violations found

NY MANIFEST
Additional detail is available in NY MANIFEST. Please contact your EDR Account Executive for more information.

6
South
< 1/8
374
Higher

25 EAST 193RD STREET **UST** **U003697778**
25 EAST 193RD STREET **N/A**
BRONX, NY 10468

PBS UST:

PBS Number:	2-600206	CBS Number:	Not reported
SPDES Number:	Not reported		
SWIS ID:	6001	Telephone:	(718) 543-6056
Operator:	JAMES GREENBERG		
Emergency Contact:	JAMES GREENBERG, (718) 543-6056		
Total Tanks:	1		
Owner:	ST JAMES PLAZA ASSOCIATES		

25 EAST 193RD STREET (Continued) **U003697778**

P.O. BOX 190
BRONX, NY 10471
(718) 543-6056

Owner Type:	Corporate/Commercial	Owner Mark:	First Owner
Owner Subtype:	Not reported		
Mailing Address:	ST JAMES PLAZA ASSOCIATES P.O. BOX 190 BRONX, NY 10471 (718) 543-6056 ATTN: JAMES GREENBERG		
Facility Status:	1 - Active PBS facility, i.e. total capacity of the PBS tanks is greater than 1,100 gallons, regardless if Subpart 360-14 tanks exist or not at the facility.		
Capacity (gals):	5000		
Tank Location:	UNDERGROUND		
Tank ID:	001	Install Date:	/ /
Product Stored:	NOS 5 OR 6 FUEL OIL	Tank Type:	Steel/carbon steel
Tank Internal:	NONE	Pipe Internal:	NONE
Pipe Location:	Aboveground	Pipe Type:	COPPER
Tank External:	NONE/NONE		
Tank Error Status:	No Missing Data		
Pipe External:	NONE/NONE		
Second Containment:	NONE/CUT-OFF WALLS		
Leak Detection:	NONE/NONE		
Overfill Prot:	None	Dispenser:	None
Date Tested:	/ /	Next Test Date:	/ /
Date Closed:	/ /	Test Method:	Not reported
Deleted:	False	Updated:	True
Dead Letter:	False	Owner Screen:	Minor data missing
FAMT:	Fiscal amount for registration fee is correct		
Total Capacity:	5000	Renewal Date:	04/07/1997
Tank Screen:	No data missing	Federal ID:	Not reported
Renew Flag:	Renwal has been printed	Facility Screen:	No data missing
Certification Flag:	False	Certification Date:	09/30/1999
Old PBS Number:	Not reported	Expiration Date:	/ /
Inspected Date:	Not reported	Inspector:	Not reported
Inspection Result:	Not reported		
Lat/long:	Not reported		
Facility Type:	APARTMENT BUILDING		

B7 **2683 MORRIS AV ASSOC.** UST U001832797
East **2683 MORRIS AVENUE** N/A
< 1/8 **BRONX, NY 10468**
425
Higher

PBS UST:

PBS Number:	2-070688	CBS Number:	Not reported
SPDES Number:	Not reported		
SWIS ID:	6001	Telephone:	(201) 836-1575
Operator:	ANGEL VEGA		
Emergency Contact:	ANGEL VEGA, (718) 781-2592		
Total Tanks:	1		
Owner:	TOPOROVSKY & SONS REALTY CORP PO BOX 331 TEANECK, NY 07666 (201) 836-1575		
Owner Type:	Corporate/Commercial	Owner Mark:	First Owner
Owner Subtype:	Not reported		
Mailing Address:	TOPOROVSKY & SONS REALTY CORP		

2683 MORRIS AV ASSOC. (Continued) **U001832797**

PO BOX 331
TEANECK, NY 07666
(201) 836-1575
ATTN: R.H. TOPOROVSKY

Facility Status:	1 - Active PBS facility, i.e. total capacity of the PBS tanks is greater than 1,100 gallons, regardless if Subpart 360-14 tanks exist or not at the facility.		
Capacity (gals):	4000		
Tank Location:	UNDERGROUND, VAULTED, WITH ACCESS		
Tank ID:	006	Install Date:	/ /
Product Stored:	NOS 5 OR 6 FUEL OIL	Tank Type:	Steel/carbon steel
Tank Internal:	Not reported	Pipe Internal:	Not reported
Pipe Location:	Not reported	Pipe Type:	Not reported
Tank External:	Not reported		
Tank Error Status:	Minor Data Missing		
Pipe External:	Not reported		
Second Containment:	Not reported		
Leak Detection:	OTHER		
Overfill Prot:	Product Level Gauge	Dispenser:	Gravity
Date Tested:	/ /	Next Test Date:	/ /
Date Closed:	/ /	Test Method:	Not reported
Deleted:	False	Updated:	False
Dead Letter:	False	Owner Screen:	No data missing
FAMT:	Fiscal amount for registration fee is correct		
Total Capacity:	4000	Renewal Date:	05/29/1997
Tank Screen:	Minor data missing	Federal ID:	Not reported
Renew Flag:	Renwal has not been printed	Facility Screen:	No data missing
Certification Flag:	False	Certification Date:	06/25/1997
Old PBS Number:	Not reported	Expiration Date:	/ /
Inspected Date:	Not reported	Inspector:	Not reported
Inspection Result:	Not reported		
Lat/long:	Not reported		
Facility Type:	APARTMENT BUILDING		

B8 **2690 MORRIS AVE. ASSOC.** **UST** **U000416544**
East **2690 MORRIS AVE** **N/A**
< 1/8 **BRONX, NY 10468**
434
Higher

PBS UST:

PBS Number:	2-070602	CBS Number:	Not reported
SPDES Number:	Not reported		
SWIS ID:	6001	Telephone:	(201) 836-1575
Operator:	JOSE REYES		
Emergency Contact:	JOSE REYES, (212) 584-5485		
Total Tanks:	1		
Owner:	2690 MORRIS AVE ASSOC P O BOX 331 TEANECK, NJ 07666 (201) 836-1575		
Owner Type:	Corporate/Commercial	Owner Mark:	First Owner
Owner Subtype:	Not reported		
Mailing Address:	2690 MORRIS AVE ASSOC P O BOX 331 TEANECK, NJ 07666 (201) 836-1575 ATTN: R.H. TOPPROVSKY		
Facility Status:	1 - Active PBS facility, i.e. total capacity of the PBS tanks is greater than 1,100 gallons, regardless if Subpart 360-14 tanks exist or not at the facility.		

2690 MORRIS AVE. ASSOC. (Continued) — **U000416544**

Capacity (gals):	5000		
Tank Location:	UNDERGROUND, VAULTED, WITH ACCESS		
Tank ID:	008	Install Date:	/ /
Product Stored:	NOS 5 OR 6 FUEL OIL	Tank Type:	Steel/carbon steel
Tank Internal:	EPOXY LINER	Pipe Internal:	Not reported
Pipe Location:	Above/Underground Combination	Pipe Type:	OTHER
Tank External:	PAINTED/ASPHALT COATING		
Tank Error Status:	Minor Data Missing		
Pipe External:	WRAPPED [PIPING]		
Second Containment:	VAULT		
Leak Detection:	OTHER		
Overfill Prot:	Product Level Gauge	Dispenser:	Gravity
Date Tested:	/ /	Next Test Date:	/ /
Date Closed:	/ /	Test Method:	Not reported
Deleted:	False	Updated:	False
Dead Letter:	False	Owner Screen:	No data missing
FAMT:	Fiscal amount for registration fee is correct		
Total Capacity:	5000	Renewal Date:	06/24/1997
Tank Screen:	Minor data missing	Federal ID:	Not reported
Renew Flag:	Renwal has not been printed	Facility Screen:	No data missing
Certification Flag:	False	Certification Date:	08/13/1997
Old PBS Number:	Not reported	Expiration Date:	/ /
Inspected Date:	Not reported	Inspector:	Not reported
Inspection Result:	Not reported		
Lat/long:	Not reported		
Facility Type:	APARTMENT BUILDING		

---

9 NNE < 1/8 455 Higher — **NYS ARMORY** — **UST** — **U003200513**
10 WEST 195TH STREET — **AST** — **N/A**
BRONX, NY 10468

PBS UST:

PBS Number:	2-392014	CBS Number:	Not reported
SPDES Number:	Not reported		
SWIS ID:	6001	Telephone:	(718) 329-0987
Operator:	MALCOLM N. JOSEPH		
Emergency Contact:	MALCOLM N. JOSEPH, (718) 329-0987		
Total Tanks:	0		
Owner:	NEW YORK STATE DIVISION MILITARY & NAVAL AFFAIRS 330 OLD NISKAYUNA ROAD LATHAM, NY 12110 (518) 786-4347		
Owner Type:	State Government	Owner Mark:	First Owner
Owner Subtype:	NYS Division of Military Naval Affairs		
Mailing Address:	NEW YORK STATE DIVISION MILITARY & NAVAL AFFAIRS 330 OLD NISKAYUNA ROAD LATHAM, NY 12110 (518) 786-4347 ATTN: MNFE-EC HEIDI GABEL		
Facility Status:	2 - Unregulated by PBS (the total capacity is less than 1,101 gallons) and Subpart 360-14.		
Capacity (gals):	3000		
Tank Location:	UNDERGROUND		
Tank ID:	001	Install Date:	/ /
Product Stored:	DIESEL	Tank Type:	Steel/carbon steel
Tank Internal:	Not reported	Pipe Internal:	Not reported
Pipe Location:	Not reported	Pipe Type:	Not reported

NYS ARMORY (Continued) **U003200513**

Tank External:	Not reported		
Tank Error Status:	Minor Data Missing		
Pipe External:	Not reported		
Second Containment:	NONE		
Leak Detection:	NONE		
Overfill Prot:	Not reported	Dispenser:	Gravity
Date Tested:	07/01/1988	Next Test Date:	/ /
Date Closed:	09/01/1993	Test Method:	PETRO-TITE
Deleted:	False	Updated:	True
Dead Letter:	False	Owner Screen:	Minor data missing
FAMT:	Fiscal amount for registration fee is correct		
Total Capacity:	0	Renewal Date:	06/05/1997
Tank Screen:	0	Federal ID:	Not reported
Renew Flag:	Renwal has not been printed	Facility Screen:	No data missing
Certification Flag:	False	Certification Date:	08/14/1997
Old PBS Number:	Not reported	Expiration Date:	/ /
Inspected Date:	Not reported	Inspector:	Not reported
Inspection Result:	Not reported		
Lat/long:	Not reported		
Facility Type:	OTHER		
PBS Number:	2-392014	CBS Number:	Not reported
SPDES Number:	Not reported		
SWIS ID:	6001	Telephone:	(718) 329-0987
Operator:	MALCOLM N. JOSEPH		
Emergency Contact:	MALCOLM N. JOSEPH, (718) 329-0987		
Total Tanks:	0		
Owner:	NEW YORK STATE DIVISION MILITARY & NAVAL AFFAIRS 330 OLD NISKAYUNA ROAD LATHAM, NY 12110 (518) 786-4347		
Owner Type:	State Government	Owner Mark:	First Owner
Owner Subtype:	NYS Division of Military Naval Affairs		
Mailing Address:	NEW YORK STATE DIVISION MILITARY & NAVAL AFFAIRS 330 OLD NISKAYUNA ROAD LATHAM, NY 12110 (518) 786-4347 ATTN: MNFE-EC HEIDI GABEL		
Facility Status:	2 - Unregulated by PBS (the total capacity is less than 1,101 gallons) and Subpart 360-14.		
Capacity (gals):	2000		
Tank Location:	UNDERGROUND		
Tank ID:	002	Install Date:	/ /
Product Stored:	UNLEADED GASOLINE	Tank Type:	Steel/carbon steel
Tank Internal:	Not reported	Pipe Internal:	Not reported
Pipe Location:	Not reported	Pipe Type:	Not reported
Tank External:	Not reported		
Tank Error Status:	Minor Data Missing		
Pipe External:	Not reported		
Second Containment:	NONE		
Leak Detection:	NONE		
Overfill Prot:	Not reported	Dispenser:	Gravity
Date Tested:	07/01/1988	Next Test Date:	/ /
Date Closed:	09/01/1993	Test Method:	PETRO-TITE
Deleted:	False	Updated:	True
Dead Letter:	False	Owner Screen:	Minor data missing
FAMT:	Fiscal amount for registration fee is correct		

NYS ARMORY (Continued) **U003200513**

Total Capacity:	0	Renewal Date:	06/05/1997
Tank Screen:	0	Federal ID:	Not reported
Renew Flag:	Renwal has not been printed	Facility Screen:	No data missing
Certification Flag:	False	Certification Date:	08/14/1997
Old PBS Number:	Not reported	Expiration Date:	/ /
Inspected Date:	Not reported	Inspector:	Not reported
Inspection Result:	Not reported		
Lat/long:	Not reported		
Facility Type:	OTHER		
PBS Number:	2-392014	CBS Number:	Not reported
SPDES Number:	Not reported		
SWIS ID:	6001	Telephone:	(718) 329-0987
Operator:	MALCOLM N. JOSEPH		
Emergency Contact:	MALCOLM N. JOSEPH, (718) 329-0987		
Total Tanks:	0		
Owner:	NEW YORK STATE DIVISION MILITARY & NAVAL AFFAIRS 330 OLD NISKAYUNA ROAD LATHAM, NY 12110 (518) 786-4347		
Owner Type:	State Government	Owner Mark:	First Owner
Owner Subtype:	NYS Division of Military Naval Affairs		
Mailing Address:	NEW YORK STATE DIVISION MILITARY & NAVAL AFFAIRS 330 OLD NISKAYUNA ROAD LATHAM, NY 12110 (518) 786-4347 ATTN: MNFE-EC HEIDI GABEL		
Facility Status:	2 - Unregulated by PBS (the total capacity is less than 1,101 gallons) and Subpart 360-14.		
Capacity (gals):	2000		
Tank Location:	UNDERGROUND		
Tank ID:	003	Install Date:	/ /
Product Stored:	NOS 1,2, OR 4 FUEL OIL	Tank Type:	Steel/carbon steel
Tank Internal:	NONE	Pipe Internal:	Not reported
Pipe Location:	Underground	Pipe Type:	STEEL/IRON
Tank External:	NONE/NONE		
Tank Error Status:	Minor Data Missing		
Pipe External:	NONE/NONE		
Second Containment:	NONE/NONE		
Leak Detection:	NONE/NONE		
Overfill Prot:	None	Dispenser:	Not reported
Date Tested:	10/01/1996	Next Test Date:	/ /
Date Closed:	01/01/1999	Test Method:	VPLT
Deleted:	False	Updated:	True
Dead Letter:	False	Owner Screen:	Minor data missing
FAMT:	Fiscal amount for registration fee is correct		
Total Capacity:	0	Renewal Date:	06/05/1997
Tank Screen:	0	Federal ID:	Not reported
Renew Flag:	Renwal has not been printed	Facility Screen:	No data missing
Certification Flag:	False	Certification Date:	08/14/1997
Old PBS Number:	Not reported	Expiration Date:	/ /
Inspected Date:	Not reported	Inspector:	Not reported
Inspection Result:	Not reported		
Lat/long:	Not reported		
Facility Type:	OTHER		
PBS Number:	2-392014	CBS Number:	Not reported

NYS ARMORY (Continued) **U003200513**

SPDES Number:	Not reported		
SWIS ID:	6001	Telephone:	(718) 329-0987
Operator:	MALCOLM N. JOSEPH		
Emergency Contact:	MALCOLM N. JOSEPH, (718) 329-0987		
Total Tanks:	0		
Owner:	NEW YORK STATE DIVISION MILITARY & NAVAL AFFAIRS 330 OLD NISKAYUNA ROAD LATHAM, NY 12110 (518) 786-4347		
Owner Type:	State Government	Owner Mark:	First Owner
Owner Subtype:	NYS Division of Military Naval Affairs		
Mailing Address:	NEW YORK STATE DIVISION MILITARY & NAVAL AFFAIRS 330 OLD NISKAYUNA ROAD LATHAM, NY 12110 (518) 786-4347 ATTN: MNFE-EC HEIDI GABEL		
Facility Status:	2 - Unregulated by PBS (the total capacity is less than 1,101 gallons) and Subpart 360-14.		
Capacity (gals):	8000		
Tank Location:	UNDERGROUND		
Tank ID:	004	Install Date:	/ /
Product Stored:	NOS 1,2, OR 4 FUEL OIL	Tank Type:	Steel/carbon steel
Tank Internal:	Not reported	Pipe Internal:	Not reported
Pipe Location:	Not reported	Pipe Type:	Not reported
Tank External:	Not reported		
Tank Error Status:	Minor Data Missing		
Pipe External:	Not reported		
Second Containment:	NONE		
Leak Detection:	NONE		
Overfill Prot:	Not reported	Dispenser:	Gravity
Date Tested:	10/01/1996	Next Test Date:	/ /
Date Closed:	01/01/1999	Test Method:	VPLT
Deleted:	False	Updated:	True
Dead Letter:	False	Owner Screen:	Minor data missing
FAMT:	Fiscal amount for registration fee is correct		
Total Capacity:	0	Renewal Date:	06/05/1997
Tank Screen:	0	Federal ID:	Not reported
Renew Flag:	Renwal has not been printed	Facility Screen:	No data missing
Certification Flag:	False	Certification Date:	08/14/1997
Old PBS Number:	Not reported	Expiration Date:	/ /
Inspected Date:	Not reported	Inspector:	Not reported
Inspection Result:	Not reported		
Lat/long:	Not reported		
Facility Type:	OTHER		
PBS Number:	2-392014	CBS Number:	Not reported
SPDES Number:	Not reported		
SWIS ID:	6001	Telephone:	(718) 329-0987
Operator:	MALCOLM N. JOSEPH		
Emergency Contact:	MALCOLM N. JOSEPH, (718) 329-0987		
Total Tanks:	0		
Owner:	NEW YORK STATE DIVISION MILITARY & NAVAL AFFAIRS 330 OLD NISKAYUNA ROAD LATHAM, NY 12110 (518) 786-4347		
Owner Type:	State Government	Owner Mark:	First Owner
Owner Subtype:	NYS Division of Military Naval Affairs		

NYS ARMORY (Continued) U003200513

Mailing Address:	NEW YORK STATE DIVISION MILITARY & NAVAL AFFAIRS 330 OLD NISKAYUNA ROAD LATHAM, NY 12110 (518) 786-4347 ATTN: MNFE-EC HEIDI GABEL		
Facility Status:	2 - Unregulated by PBS (the total capacity is less than 1,101 gallons) and Subpart 360-14.		
Capacity (gals):	225		
Tank Location:	UNDERGROUND		
Tank ID:	005	Install Date:	/ /
Product Stored:	UNLEADED GASOLINE	Tank Type:	Steel/carbon steel
Tank Internal:	NONE	Pipe Internal:	NONE
Pipe Location:	Underground	Pipe Type:	STEEL/IRON
Tank External:	NONE/NONE		
Tank Error Status:	No Missing Data		
Pipe External:	NONE/NONE		
Second Containment:	NONE/NONE		
Leak Detection:	NONE/NONE		
Overfill Prot:	None	Dispenser:	Suction
Date Tested:	/ /	Next Test Date:	/ /
Date Closed:	05/01/1995	Test Method:	Not reported
Deleted:	False	Updated:	True
Dead Letter:	False	Owner Screen:	Minor data missing
FAMT:	Fiscal amount for registration fee is correct		
Total Capacity:	0	Renewal Date:	06/05/1997
Tank Screen:	0	Federal ID:	Not reported
Renew Flag:	Renwal has not been printed	Facility Screen:	No data missing
Certification Flag:	False	Certification Date:	08/14/1997
Old PBS Number:	Not reported	Expiration Date:	/ /
Inspected Date:	Not reported	Inspector:	Not reported
Inspection Result:	Not reported		
Lat/long:	Not reported		
Facility Type:	OTHER		

PBS AST:

PBS Number:	2-392014	CBS Number:	Not reported
SPDES Number:	Not reported	SWIS Code:	6001
Federal ID:	Not reported	Previous PBS#:	Not reported
Facility Status:	2 - Unregulated by PBS (the total capacity is less than 1,101 gallons) and Subpart 360-14.		
Facility Type:	OTHER		
Owner Type:	State Government		
Owner Sub Type:	NYS Division of Military Naval Affairs		
Owner:	NEW YORK STATE DIVISION MILITARY & NAVAL AFFAIRS 330 OLD NISKAYUNA ROAD LATHAM, NY 12110		
Owner Phone:	(518) 786-4347		
Facility Phone:	(718) 329-0987		
Operator:	MALCOLM N. JOSEPH		
Emergency Name:	MALCOLM N. JOSEPH		
Emergency Phone:	(718) 329-0987		
Total Tanks:	0		
Total Capacity:	0		
Tank ID:	006		
Capacity (Gal):	225		
Tank Error Status:	Minor data missing		
Tank Location:	ABOVEGROUND ON SADDLES LEGS, STILTS, RACK, OR CRADLE		
Product Stored:	DIESEL		

NYS ARMORY (Continued) U003200513

Tank Type:	Steel/carbon steel		
Install Date:	/ /		
Tank Internal:	Not reported		
Tank External:	Not reported		
Tank Containment:	Not reported		
Pipe Type:	Not reported		
Pipe Location:	Not reported		
Pipe Internal:	Not reported		
Pipe External:	Not reported		
Leak Detection:	Not reported		
Overfill Protection:	Not reported		
Dispenser Method:	Not reported		
Date Tested:	/ /	Next Test Date:	/ /
Date Closed:	/ /	Test Method:	Not reported
Updated:	True	Deleted:	False
Date Inspected:	Not reported	Inspector:	Not reported
Result of Inspection:	Not reported		
Mailing Name:	NEW YORK STATE DIVISION MILITARY & NAVAL AFFAIRS		
Mailing Address:	330 OLD NISKAYUNA ROAD LATHAM, NY 12110		
Mailing Contact:	MNFE-EC HEIDI GABEL		
Mailing Telephone:	(518) 786-4347		
Owner Mark:	First Owner	Expiration Date:	/ /
Certification Flag:	False	Certification Date:	08/14/1997
Renew Flag:	False	Renew Date:	06/05/1997
Lat/Long:	Not reported		
Dead Letter:	False		
Facility Screen:	Not reported		
Owner Screen:	Minor data missing		
Tank Screen:	0		

Fiscal Amount for Registration Fee is Correct: True

PBS Number:	2-392014	CBS Number:	Not reported
SPDES Number:	Not reported	SWIS Code:	6001
Federal ID:	Not reported	Previous PBS#:	Not reported
Facility Status:	2 - Unregulated by PBS (the total capacity is less than 1,101 gallons) and Subpart 360-14.		
Facility Type:	OTHER		
Owner Type:	State Government		
Owner Sub Type:	NYS Division of Military Naval Affairs		
Owner:	NEW YORK STATE DIVISION MILITARY & NAVAL AFFAIRS 330 OLD NISKAYUNA ROAD LATHAM, NY 12110		
Owner Phone:	(518) 786-4347		
Facility Phone:	(718) 329-0987		
Operator:	MALCOLM N. JOSEPH		
Emergency Name:	MALCOLM N. JOSEPH		
Emergency Phone:	(718) 329-0987		
Total Tanks:	0		
Total Capacity:	0		
Tank ID:	007		
Capacity (Gal):	275		
Tank Error Status:	Minor data missing		
Tank Location:	ABOVEGROUND ON SADDLES LEGS, STILTS, RACK, OR CRADLE		
Product Stored:	OTHER		
Tank Type:	Steel/carbon steel		
Install Date:	/ /		

NYS ARMORY (Continued) U003200513

Tank Internal:	Not reported		
Tank External:	Not reported		
Tank Containment:	Not reported		
Pipe Type:	Not reported		
Pipe Location:	Not reported		
Pipe Internal:	Not reported		
Pipe External:	Not reported		
Leak Detection:	Not reported		
Overfill Protection:	Not reported		
Dispenser Method:	Not reported		
Date Tested:	/ /	Next Test Date:	/ /
Date Closed:	/ /	Test Method:	Not reported
Updated:	True	Deleted:	False
Date Inspected:	Not reported	Inspector:	Not reported
Result of Inspection:	Not reported		
Mailing Name:	NEW YORK STATE DIVISION MILITARY & NAVAL AFFAIRS		
Mailing Address:	330 OLD NISKAYUNA ROAD LATHAM, NY 12110		
Mailing Contact:	MNFE-EC HEIDI GABEL		
Mailing Telephone:	(518) 786-4347		
Owner Mark:	First Owner	Expiration Date:	/ /
Certification Flag:	False	Certification Date:	08/14/1997
Renew Flag:	False	Renew Date:	06/05/1997
Lat/Long:	Not reported		
Dead Letter:	False		
Facility Screen:	Not reported		
Owner Screen:	Minor data missing		
Tank Screen:	0		

Fiscal Amount for Registration Fee is Correct: True

---

10 ESE < 1/8 515 Higher **CHEMICAL BANK** UST U000417160
66 EAST KINGSBRIDGE RD N/A
BRONX, NY 10468

PBS UST:

PBS Number:	2-275069	CBS Number:	Not reported
SPDES Number:	Not reported		
SWIS ID:	6001	Telephone:	(212) 584-9100
Operator:	CHEMICAL BANK		
Emergency Contact:	JIM STEWART, (212) 622-8078		
Total Tanks:	1		
Owner:	CHEMICAL BANK 140 EAST 45TH STREET NEW YORK, NY 10017 (212) 622-8078		
Owner Type:	Corporate/Commercial	Owner Mark:	First Owner
Owner Subtype:	Not reported		
Mailing Address:	CHASE MANHATTAN BANK 1 CHASE PLAZA 23RD FLOOR NEW YORK, NY 10081 (212) 552-5377 ATTN: JACK FUCICH FACILITIES		
Facility Status:	1 - Active PBS facility, i.e. total capacity of the PBS tanks is greater than 1,100 gallons, regardless if Subpart 360-14 tanks exist or not at the facility.		
Capacity (gals):	2500		
Tank Location:	UNDERGROUND, VAULTED, WITH ACCESS		

CHEMICAL BANK (Continued) **U000417160**

Tank ID:	001	Install Date:	/ /
Product Stored:	NOS 1,2, OR 4 FUEL OIL	Tank Type:	Steel/carbon steel
Tank Internal:	NONE	Pipe Internal:	NONE
Pipe Location:	Aboveground	Pipe Type:	STEEL/IRON
Tank External:	NONE/PAINTED/ASPHALT COATING		
Tank Error Status:	No Missing Data		
Pipe External:	NONE/PAINTED/ASPHALT COATING		
Second Containment:	NONE/VAULT		
Leak Detection:	NONE/NONE		
Overfill Prot:	Vent Whistle	Dispenser:	Suction
Date Tested:	/ /	Next Test Date:	/ /
Date Closed:	/ /	Test Method:	Not reported
Deleted:	False	Updated:	True
Dead Letter:	False	Owner Screen:	Minor data missing
FAMT:	Fiscal amount for registration fee is correct		
Total Capacity:	2500	Renewal Date:	06/13/1997
Tank Screen:	No data missing	Federal ID:	Not reported
Renew Flag:	Renwal has been printed	Facility Screen:	No data missing
Certification Flag:	False	Certification Date:	05/21/1998
Old PBS Number:	Not reported	Expiration Date:	/ /
Inspected Date:	Not reported	Inspector:	Not reported
Inspection Result:	Not reported		
Lat/long:	Not reported		
Facility Type:	OTHER		

---

11 WNW < 1/8 598 Higher **POWER TEST/GETTY 00265** **UST** **U000408215 N/A**
2717 RESERVOIR AVE
BRONX, NY 10468

PBS UST:

PBS Number:	2-153028	CBS Number:	Not reported
SPDES Number:	Not reported		
SWIS ID:	6001	Telephone:	(212) 549-5533
Operator:	P & L POWER TEST		
Emergency Contact:	TOM WRIGHT REGION ENGINEER, (212) 324-5110		
Total Tanks:	0		
Owner:	LEEMILTS PETROLEUM INC 175 SUNNYSIDE BLVD PLAINVIEW, NY 11803 (516) 576-9500		
Owner Type:	Not reported	Owner Mark:	First Owner
Owner Subtype:	Not reported		
Mailing Address:	CAROL HRICAY 5 UNION ROAD PARSIPPANY, NJ 07054 (201) 334-6844 Not Reported		
Facility Status:	3 - Administratively closed (reasons include business is closed and/or mail is undeliverable, and staff cannot check if tanks were removed; or a duplicate registration was generated).		
Capacity (gals):	550		
Tank Location:	UNDERGROUND		
Tank ID:	001	Install Date:	08/01/1969
Product Stored:	LEADED GASOLINE	Tank Type:	Steel/carbon steel
Tank Internal:	Not reported	Pipe Internal:	Not reported
Pipe Location:	Not reported	Pipe Type:	GALVANIZED STEEL
Tank External:	Not reported		

POWER TEST/GETTY 00265 (Continued) **U000408215**

Tank Error Status:	Minor Data Missing		
Pipe External:	Not reported		
Second Containment:	VAULT		
Leak Detection:	NONE		
Overfill Prot:	Not reported	Dispenser:	Suction
Date Tested:	/ /	Next Test Date:	/ /
Date Closed:	05/01/1995	Test Method:	Not reported
Deleted:	False	Updated:	False
Dead Letter:	False	Owner Screen:	Minor data missing
FAMT:	Fiscal amount for registration fee is correct		
Total Capacity:	0	Renewal Date:	01/22/1993
Tank Screen:	0	Federal ID:	Not reported
Renew Flag:	Renwal has been printed	Facility Screen:	Minor data missing
Certification Flag:	False	Certification Date:	10/29/1987
Old PBS Number:	Not reported	Expiration Date:	/ /
Inspected Date:	Not reported	Inspector:	Not reported
Inspection Result:	Not reported		
Lat/long:	Not reported		
Facility Type:	Not reported		
PBS Number:	2-153028	CBS Number:	Not reported
SPDES Number:	Not reported		
SWIS ID:	6001	Telephone:	(212) 549-5533
Operator:	P & L POWER TEST		
Emergency Contact:	TOM WRIGHT REGION ENGINEER, (212) 324-5110		
Total Tanks:	0		
Owner:	LEEMILTS PETROLEUM INC 175 SUNNYSIDE BLVD PLAINVIEW, NY 11803 (516) 576-9500		
Owner Type:	Not reported	Owner Mark:	First Owner
Owner Subtype:	Not reported		
Mailing Address:	CAROL HRICAY 5 UNION ROAD PARSIPPANY, NJ 07054 (201) 334-6844 Not Reported		
Facility Status:	3 - Administratively closed (reasons include business is closed and/or mail is undeliverable, and staff cannot check if tanks were removed; or a duplicate registration was generated).		
Capacity (gals):	550		
Tank Location:	UNDERGROUND		
Tank ID:	002	Install Date:	08/01/1969
Product Stored:	LEADED GASOLINE	Tank Type:	Steel/carbon steel
Tank Internal:	Not reported	Pipe Internal:	Not reported
Pipe Location:	Not reported	Pipe Type:	GALVANIZED STEEL
Tank External:	Not reported		
Tank Error Status:	Minor Data Missing		
Pipe External:	Not reported		
Second Containment:	VAULT		
Leak Detection:	NONE		
Overfill Prot:	Not reported	Dispenser:	Suction
Date Tested:	/ /	Next Test Date:	/ /
Date Closed:	05/01/1995	Test Method:	Not reported
Deleted:	False	Updated:	False
Dead Letter:	False	Owner Screen:	Minor data missing
FAMT:	Fiscal amount for registration fee is correct		

POWER TEST/GETTY 00265 (Continued) **U000408215**

Total Capacity:	0	Renewal Date:	01/22/1993
Tank Screen:	0	Federal ID:	Not reported
Renew Flag:	Renwal has been printed	Facility Screen:	Minor data missing
Certification Flag:	False	Certification Date:	10/29/1987
Old PBS Number:	Not reported	Expiration Date:	/ /
Inspected Date:	Not reported	Inspector:	Not reported
Inspection Result:	Not reported		
Lat/long:	Not reported		
Facility Type:	Not reported		
PBS Number:	2-153028	CBS Number:	Not reported
SPDES Number:	Not reported		
SWIS ID:	6001	Telephone:	(212) 549-5533
Operator:	P & L POWER TEST		
Emergency Contact:	TOM WRIGHT REGION ENGINEER, (212) 324-5110		
Total Tanks:	0		
Owner:	LEEMILTS PETROLEUM INC 175 SUNNYSIDE BLVD PLAINVIEW, NY 11803 (516) 576-9500		
Owner Type:	Not reported	Owner Mark:	First Owner
Owner Subtype:	Not reported		
Mailing Address:	CAROL HRICAY 5 UNION ROAD PARSIPPANY, NJ 07054 (201) 334-6844 Not Reported		
Facility Status:	3 - Administratively closed (reasons include business is closed and/or mail is undeliverable, and staff cannot check if tanks were removed; or a duplicate registration was generated).		
Capacity (gals):	550		
Tank Location:	UNDERGROUND		
Tank ID:	003	Install Date:	08/01/1969
Product Stored:	UNLEADED GASOLINE	Tank Type:	Steel/carbon steel
Tank Internal:	Not reported	Pipe Internal:	Not reported
Pipe Location:	Not reported	Pipe Type:	GALVANIZED STEEL
Tank External:	Not reported		
Tank Error Status:	Minor Data Missing		
Pipe External:	Not reported		
Second Containment:	VAULT		
Leak Detection:	NONE		
Overfill Prot:	Not reported	Dispenser:	Suction
Date Tested:	/ /	Next Test Date:	/ /
Date Closed:	05/01/1995	Test Method:	Not reported
Deleted:	False	Updated:	False
Dead Letter:	False	Owner Screen:	Minor data missing
FAMT:	Fiscal amount for registration fee is correct		
Total Capacity:	0	Renewal Date:	01/22/1993
Tank Screen:	0	Federal ID:	Not reported
Renew Flag:	Renwal has been printed	Facility Screen:	Minor data missing
Certification Flag:	False	Certification Date:	10/29/1987
Old PBS Number:	Not reported	Expiration Date:	/ /
Inspected Date:	Not reported	Inspector:	Not reported
Inspection Result:	Not reported		
Lat/long:	Not reported		
Facility Type:	Not reported		

POWER TEST/GETTY 00265 (Continued) **U000408215**

PBS Number:	2-153028	CBS Number:	Not reported
SPDES Number:	Not reported		
SWIS ID:	6001	Telephone:	(212) 549-5533
Operator:	P & L POWER TEST		
Emergency Contact:	TOM WRIGHT REGION ENGINEER, (212) 324-5110		
Total Tanks:	0		
Owner:	LEEMILTS PETROLEUM INC 175 SUNNYSIDE BLVD PLAINVIEW, NY 11803 (516) 576-9500		
Owner Type:	Not reported	Owner Mark:	First Owner
Owner Subtype:	Not reported		
Mailing Address:	CAROL HRICAY 5 UNION ROAD PARSIPPANY, NJ 07054 (201) 334-6844		
	Not Reported		
Facility Status:	3 - Administratively closed (reasons include business is closed and/or mail is undeliverable, and staff cannot check if tanks were removed; or a duplicate registration was generated).		
Capacity (gals):	550		
Tank Location:	UNDERGROUND		
Tank ID:	004	Install Date:	08/01/1969
Product Stored:	UNLEADED GASOLINE	Tank Type:	Steel/carbon steel
Tank Internal:	Not reported	Pipe Internal:	Not reported
Pipe Location:	Not reported	Pipe Type:	GALVANIZED STEEL
Tank External:	Not reported		
Tank Error Status:	Minor Data Missing		
Pipe External:	Not reported		
Second Containment:	VAULT		
Leak Detection:	NONE		
Overfill Prot:	Not reported	Dispenser:	Suction
Date Tested:	/ /	Next Test Date:	/ /
Date Closed:	05/01/1995	Test Method:	Not reported
Deleted:	False	Updated:	False
Dead Letter:	False	Owner Screen:	Minor data missing
FAMT:	Fiscal amount for registration fee is correct		
Total Capacity:	0	Renewal Date:	01/22/1993
Tank Screen:	0	Federal ID:	Not reported
Renew Flag:	Renwal has been printed	Facility Screen:	Minor data missing
Certification Flag:	False	Certification Date:	10/29/1987
Old PBS Number:	Not reported	Expiration Date:	/ /
Inspected Date:	Not reported	Inspector:	Not reported
Inspection Result:	Not reported		
Lat/long:	Not reported		
Facility Type:	Not reported		

PBS Number:	2-153028	CBS Number:	Not reported
SPDES Number:	Not reported		
SWIS ID:	6001	Telephone:	(212) 549-5533
Operator:	P & L POWER TEST		
Emergency Contact:	TOM WRIGHT REGION ENGINEER, (212) 324-5110		
Total Tanks:	0		
Owner:	LEEMILTS PETROLEUM INC 175 SUNNYSIDE BLVD PLAINVIEW, NY 11803		

POWER TEST/GETTY 00265 (Continued) **U000408215**

(516) 576-9500

Owner Type:	Not reported	Owner Mark:	First Owner
Owner Subtype:	Not reported		
Mailing Address:	CAROL HRICAY 5 UNION ROAD PARSIPPANY, NJ 07054 (201) 334-6844 Not Reported		
Facility Status:	3 - Administratively closed (reasons include business is closed and/or mail is undeliverable, and staff cannot check if tanks were removed; or a duplicate registration was generated).		
Capacity (gals):	550		
Tank Location:	UNDERGROUND		
Tank ID:	005	Install Date:	08/01/1969
Product Stored:	UNLEADED GASOLINE	Tank Type:	Steel/carbon steel
Tank Internal:	Not reported	Pipe Internal:	Not reported
Pipe Location:	Not reported	Pipe Type:	GALVANIZED STEEL
Tank External:	Not reported		
Tank Error Status:	Minor Data Missing		
Pipe External:	Not reported		
Second Containment:	VAULT		
Leak Detection:	NONE		
Overfill Prot:	Not reported	Dispenser:	Suction
Date Tested:	/ /	Next Test Date:	/ /
Date Closed:	05/01/1995	Test Method:	Not reported
Deleted:	False	Updated:	False
Dead Letter:	False	Owner Screen:	Minor data missing
FAMT:	Fiscal amount for registration fee is correct		
Total Capacity:	0	Renewal Date:	01/22/1993
Tank Screen:	0	Federal ID:	Not reported
Renew Flag:	Renwal has been printed	Facility Screen:	Minor data missing
Certification Flag:	False	Certification Date:	10/29/1987
Old PBS Number:	Not reported	Expiration Date:	/ /
Inspected Date:	Not reported	Inspector:	Not reported
Inspection Result:	Not reported		
Lat/long:	Not reported		
Facility Type:	Not reported		
PBS Number:	2-153028	CBS Number:	Not reported
SPDES Number:	Not reported		
SWIS ID:	6001	Telephone:	(212) 549-5533
Operator:	P & L POWER TEST		
Emergency Contact:	TOM WRIGHT REGION ENGINEER, (212) 324-5110		
Total Tanks:	0		
Owner:	LEEMILTS PETROLEUM INC 175 SUNNYSIDE BLVD PLAINVIEW, NY 11803 (516) 576-9500		
Owner Type:	Not reported	Owner Mark:	First Owner
Owner Subtype:	Not reported		
Mailing Address:	CAROL HRICAY 5 UNION ROAD PARSIPPANY, NJ 07054 (201) 334-6844 Not Reported		

POWER TEST/GETTY 00265 (Continued) **U000408215**

Facility Status:	3 - Administratively closed (reasons include business is closed and/or mail is undeliverable, and staff cannot check if tanks were removed; or a duplicate registration was generated).		
Capacity (gals):	550		
Tank Location:	UNDERGROUND		
Tank ID:	006	Install Date:	08/01/1969
Product Stored:	UNLEADED GASOLINE	Tank Type:	Steel/carbon steel
Tank Internal:	Not reported	Pipe Internal:	Not reported
Pipe Location:	Not reported	Pipe Type:	GALVANIZED STEEL
Tank External:	Not reported		
Tank Error Status:	Minor Data Missing		
Pipe External:	Not reported		
Second Containment:	VAULT		
Leak Detection:	NONE		
Overfill Prot:	Not reported	Dispenser:	Suction
Date Tested:	/ /	Next Test Date:	/ /
Date Closed:	05/01/1995	Test Method:	Not reported
Deleted:	False	Updated:	False
Dead Letter:	False	Owner Screen:	Minor data missing
FAMT:	Fiscal amount for registration fee is correct		
Total Capacity:	0	Renewal Date:	01/22/1993
Tank Screen:	0	Federal ID:	Not reported
Renew Flag:	Renwal has been printed	Facility Screen:	Minor data missing
Certification Flag:	False	Certification Date:	10/29/1987
Old PBS Number:	Not reported	Expiration Date:	/ /
Inspected Date:	Not reported	Inspector:	Not reported
Inspection Result:	Not reported		
Lat/long:	Not reported		
Facility Type:	Not reported		
PBS Number:	2-153028	CBS Number:	Not reported
SPDES Number:	Not reported		
SWIS ID:	6001	Telephone:	(212) 549-5533
Operator:	P & L POWER TEST		
Emergency Contact:	TOM WRIGHT REGION ENGINEER, (212) 324-5110		
Total Tanks:	0		
Owner:	LEEMILTS PETROLEUM INC 175 SUNNYSIDE BLVD PLAINVIEW, NY 11803 (516) 576-9500		
Owner Type:	Not reported	Owner Mark:	First Owner
Owner Subtype:	Not reported		
Mailing Address:	CAROL HRICAY 5 UNION ROAD PARSIPPANY, NJ 07054 (201) 334-6844 Not Reported		
Facility Status:	3 - Administratively closed (reasons include business is closed and/or mail is undeliverable, and staff cannot check if tanks were removed; or a duplicate registration was generated).		
Capacity (gals):	550		
Tank Location:	UNDERGROUND		
Tank ID:	007	Install Date:	08/01/1969
Product Stored:	UNLEADED GASOLINE	Tank Type:	Steel/carbon steel
Tank Internal:	Not reported	Pipe Internal:	Not reported
Pipe Location:	Not reported	Pipe Type:	GALVANIZED STEEL
Tank External:	Not reported		

POWER TEST/GETTY 00265 (Continued) **U000408215**

Tank Error Status:	Minor Data Missing		
Pipe External:	Not reported		
Second Containment:	VAULT		
Leak Detection:	NONE		
Overfill Prot:	Not reported	Dispenser:	Suction
Date Tested:	/ /	Next Test Date:	/ /
Date Closed:	05/01/1995	Test Method:	Not reported
Deleted:	False	Updated:	False
Dead Letter:	False	Owner Screen:	Minor data missing
FAMT:	Fiscal amount for registration fee is correct		
Total Capacity:	0	Renewal Date:	01/22/1993
Tank Screen:	0	Federal ID:	Not reported
Renew Flag:	Renwal has been printed	Facility Screen:	Minor data missing
Certification Flag:	False	Certification Date:	10/29/1987
Old PBS Number:	Not reported	Expiration Date:	/ /
Inspected Date:	Not reported	Inspector:	Not reported
Inspection Result:	Not reported		
Lat/long:	Not reported		
Facility Type:	Not reported		
PBS Number:	2-153028	CBS Number:	Not reported
SPDES Number:	Not reported		
SWIS ID:	6001	Telephone:	(212) 549-5533
Operator:	P & L POWER TEST		
Emergency Contact:	TOM WRIGHT REGION ENGINEER, (212) 324-5110		
Total Tanks:	0		
Owner:	LEEMILTS PETROLEUM INC 175 SUNNYSIDE BLVD PLAINVIEW, NY 11803 (516) 576-9500		
Owner Type:	Not reported	Owner Mark:	First Owner
Owner Subtype:	Not reported		
Mailing Address:	CAROL HRICAY 5 UNION ROAD PARSIPPANY, NJ 07054 (201) 334-6844		
	Not Reported		
Facility Status:	3 - Administratively closed (reasons include business is closed and/or mail is undeliverable, and staff cannot check if tanks were removed; or a duplicate registration was generated).		
Capacity (gals):	550		
Tank Location:	UNDERGROUND		
Tank ID:	008	Install Date:	08/01/1969
Product Stored:	UNLEADED GASOLINE	Tank Type:	Steel/carbon steel
Tank Internal:	Not reported	Pipe Internal:	Not reported
Pipe Location:	Not reported	Pipe Type:	GALVANIZED STEEL
Tank External:	Not reported		
Tank Error Status:	Minor Data Missing		
Pipe External:	Not reported		
Second Containment:	VAULT		
Leak Detection:	NONE		
Overfill Prot:	Not reported	Dispenser:	Suction
Date Tested:	/ /	Next Test Date:	/ /
Date Closed:	05/01/1995	Test Method:	Not reported
Deleted:	False	Updated:	False
Dead Letter:	False	Owner Screen:	Minor data missing
FAMT:	Fiscal amount for registration fee is correct		

POWER TEST/GETTY 00265 (Continued) U000408215

Total Capacity:	0	Renewal Date:	01/22/1993
Tank Screen:	0	Federal ID:	Not reported
Renew Flag:	Renwal has been printed	Facility Screen:	Minor data missing
Certification Flag:	False	Certification Date:	10/29/1987
Old PBS Number:	Not reported	Expiration Date:	/ /
Inspected Date:	Not reported	Inspector:	Not reported
Inspection Result:	Not reported		
Lat/long:	Not reported		
Facility Type:	Not reported		
PBS Number:	2-153028	CBS Number:	Not reported
SPDES Number:	Not reported		
SWIS ID:	6001	Telephone:	(212) 549-5533
Operator:	P & L POWER TEST		
Emergency Contact:	TOM WRIGHT REGION ENGINEER, (212) 324-5110		
Total Tanks:	0		
Owner:	LEEMILTS PETROLEUM INC 175 SUNNYSIDE BLVD PLAINVIEW, NY 11803 (516) 576-9500		
Owner Type:	Not reported	Owner Mark:	First Owner
Owner Subtype:	Not reported		
Mailing Address:	CAROL HRICAY 5 UNION ROAD PARSIPPANY, NJ 07054 (201) 334-6844 Not Reported		
Facility Status:	3 - Administratively closed (reasons include business is closed and/or mail is undeliverable, and staff cannot check if tanks were removed; or a duplicate registration was generated).		
Capacity (gals):	550		
Tank Location:	UNDERGROUND		
Tank ID:	009	Install Date:	08/01/1969
Product Stored:	NOS 1,2, OR 4 FUEL OIL	Tank Type:	Steel/carbon steel
Tank Internal:	Not reported	Pipe Internal:	Not reported
Pipe Location:	Not reported	Pipe Type:	GALVANIZED STEEL
Tank External:	Not reported		
Tank Error Status:	Minor Data Missing		
Pipe External:	Not reported		
Second Containment:	VAULT		
Leak Detection:	NONE		
Overfill Prot:	Not reported	Dispenser:	Gravity
Date Tested:	/ /	Next Test Date:	/ /
Date Closed:	05/01/1995	Test Method:	Not reported
Deleted:	False	Updated:	False
Dead Letter:	False	Owner Screen:	Minor data missing
FAMT:	Fiscal amount for registration fee is correct		
Total Capacity:	0	Renewal Date:	01/22/1993
Tank Screen:	0	Federal ID:	Not reported
Renew Flag:	Renwal has been printed	Facility Screen:	Minor data missing
Certification Flag:	False	Certification Date:	10/29/1987
Old PBS Number:	Not reported	Expiration Date:	/ /
Inspected Date:	Not reported	Inspector:	Not reported
Inspection Result:	Not reported		
Lat/long:	Not reported		
Facility Type:	Not reported		

12 ENE 1/8-1/4 877 Higher — **55 E. 196TH STREET, 55 E 196TH ST, BRONX, NY** — **LTANKS** — **S101341074, N/A**

LTANKS:

Spill Number:	9408807	Region of Spill:	2
Facility Contact:	Not reported	Facility Tele:	Not reported
Investigator:	TANG	SWIS:	60
Caller Name:	STUART MANITSKY	Caller Agency:	WENGAL REALTY
Caller Phone:	(212) 773-1965	Caller Extension:	Not reported
Notifier Name:	Not reported	Notifier Agency:	Not reported
Notifier Phone:	Not reported	Notifier Extension:	Not reported
Spiller Contact:	Not reported	Spiller Phone:	Not reported
Spiller:	HESS OIL		
Spiller Address:	Not reported		
Spill Class:	Not reported		
Spill Closed Dt:	10/30/1994		
Spill Cause:	Tank Overfill	Resource Affected:	On Land
Water Affected:	Not reported	Spill Source:	Other Commercial/Industrial
Spill Notifier:	Responsible Party	PBS Number:	Not reported
Spill Date:	10/02/1994 08:30	Reported to Dept:	10/03/1994 10:37
Cleanup Ceased:	10/30/1994		
Last Inspection:	Not reported		
Cleanup Meets Standard:	True		
Recommended Penalty:	No Penalty		
Spiller Cleanup Date:	Not reported		
Enforcement Date:	Not reported		
Investigation Complete:	Not reported		
UST Involvement:	False		
Spill Record Last Update:	Not reported		
Is Updated:	False		

Corrective Action Plan Submitted:	Not reported
Date Spill Entered In Computer Data File:	11/01/1994
Date Region Sent Summary to Central Office:	Not reported
DEC Remarks:	Not reported
Spill Cause:	Not reported

C13 NE 1/8-1/4 977 Higher — **NEILER ASSOCIATES LLC, 2771 MORRIS AVE, BRONX, NY 10468** — **UST** — **U003127631, N/A**

PBS UST:

PBS Number:	2-154032	CBS Number:	Not reported
SPDES Number:	Not reported		
SWIS ID:	6001	Telephone:	(718) 882-3304
Operator:	PABLO GARCIA		
Emergency Contact:	PABLO GARCIA, (718) 933-2011		
Total Tanks:	1		
Owner:	NEILER ASSOCIATES LLC 3211 BAINBRIDGE AVE BRONX, NY 10467 (718) 882-3304		
Owner Type:	Private Resident	Owner Mark:	First Owner
Owner Subtype:	Not reported		
Mailing Address:	NEILER ASSOCIATES LLC 3211 BAINBRIDGE AVE BRONX, NY 10467		

NEILER ASSOCIATES LLC (Continued) **U003127631**

(718) 882-3304
Not Reported

Facility Status:	1 - Active PBS facility, i.e. total capacity of the PBS tanks is greater than 1,100 gallons, regardless if Subpart 360-14 tanks exist or not at the facility.		
Capacity (gals):	3500		
Tank Location:	UNDERGROUND		
Tank ID:	001	Install Date:	/ /
Product Stored:	NOS 5 OR 6 FUEL OIL	Tank Type:	Steel/carbon steel
Tank Internal:	Not reported	Pipe Internal:	Not reported
Pipe Location:	Not reported	Pipe Type:	STEEL/IRON
Tank External:	Not reported		
Tank Error Status:	Minor Data Missing		
Pipe External:	Not reported		
Second Containment:	VAULT		
Leak Detection:	NONE		
Overfill Prot:	Product Level Gauge	Dispenser:	Suction
Date Tested:	/ /	Next Test Date:	/ /
Date Closed:	/ /	Test Method:	Not reported
Deleted:	False	Updated:	False
Dead Letter:	False	Owner Screen:	No data missing
FAMT:	Fiscal amount for registration fee is correct		
Total Capacity:	3500	Renewal Date:	05/29/1997
Tank Screen:	Minor data missing	Federal ID:	Not reported
Renew Flag:	Renwal has not been printed	Facility Screen:	No data missing
Certification Flag:	False	Certification Date:	07/02/1997
Old PBS Number:	Not reported	Expiration Date:	/ /
Inspected Date:	Not reported	Inspector:	Not reported
Inspection Result:	Not reported		
Lat/long:	Not reported		
Facility Type:	APARTMENT BUILDING		

14
SSE
1/8-1/4
978
Lower

APARTMENT BUILDING **LTANKS** **S102662812**
2588 CRESTON AVE **N/A**
BRONX, NY

LTANKS:

Spill Number:	9612267	Region of Spill:	2
Facility Contact:	MIKE HELFONT	Facility Tele:	Not reported
Investigator:	TANG	SWIS:	60
Caller Name:	MIKE HELFONT	Caller Agency:	MYSTIC TRANSPORTATION
Caller Phone:	(718) 932-9075	Caller Extension:	Not reported
Notifier Name:	LOU PISELLI	Notifier Agency:	MYSTIC
Notifier Phone:	(718) 932-9075	Notifier Extension:	Not reported
Spiller Contact:	Not reported	Spiller Phone:	Not reported
Spiller:	APARTMENT BUILDING		
Spiller Address:	2588 CRESTON AV BRONX, NY		
Spill Class:	Known release with minimal potential for fire or hazard. DEC Response. Willing Responsible Party. Corrective action taken.		
Spill Closed Dt:	01/14/1997		
Spill Cause:	Tank Overfill	Resource Affected:	On Land
Water Affected:	Not reported	Spill Source:	Other Non Commercial/Industrial
Spill Notifier:	Other	PBS Number:	Not reported
Spill Date:	01/14/1997 08:10	Reported to Dept:	01/14/1997 08:16
Cleanup Ceased:	Not reported		
Last Inspection:	Not reported		
Cleanup Meets Standard:	False		

APARTMENT BUILDING (Continued) **S102662812**

Recommended Penalty:	No Penalty
Spiller Cleanup Date:	Not reported
Enforcement Date:	Not reported
Investigation Complete:	Not reported
UST Involvement:	False
Spill Record Last Update:	01/15/1997
Is Updated:	False
Corrective Action Plan Submitted:	Not reported
Date Spill Entered In Computer Data File:	01/14/1997
Date Region Sent Summary to Central Office:	Not reported
DEC Remarks:	Not reported
Spill Cause:	Not reported

D15 WNW 1/8-1/4 1006 Lower **2685 UNIVERSITY AVE** **2685 UNIVERSITY AVE** **BRONX, NY 10468** **UST** **U000400757 N/A**

PBS UST:

PBS Number:	2-253928	CBS Number:	Not reported
SPDES Number:	Not reported		
SWIS ID:	6001	Telephone:	(212) 884-6302
Operator:	MANGUBAT R.		
Emergency Contact:	MANGUBAT R., (212) 884-6302		
Total Tanks:	1		
Owner:	ARDOWORK CORPORATION 2685 UNIVERSITY AVE BRONX, NY 10468 (212) 884-6339		
Owner Type:	Corporate/Commercial	Owner Mark:	First Owner
Owner Subtype:	Not reported		
Mailing Address:	ARDOWORK CORPORATION 2685 UNIVERSITY AVE BRONX, NY 10468 (212) 884-6339 Not Reported		
Facility Status:	1 - Active PBS facility, i.e. total capacity of the PBS tanks is greater than 1,100 gallons, regardless if Subpart 360-14 tanks exist or not at the facility.		
Capacity (gals):	16000		
Tank Location:	UNDERGROUND, VAULTED, WITH ACCESS		
Tank ID:	001	Install Date:	/ /
Product Stored:	NOS 5 OR 6 FUEL OIL	Tank Type:	Steel/carbon steel
Tank Internal:	Not reported	Pipe Internal:	Not reported
Pipe Location:	Not reported	Pipe Type:	GALVANIZED STEEL
Tank External:	Not reported		
Tank Error Status:	Minor Data Missing		
Pipe External:	Not reported		
Second Containment:	VAULT		
Leak Detection:	GROUNDWATER WELL		
Overfill Prot:	Product Level Gauge	Dispenser:	Gravity
Date Tested:	/ /	Next Test Date:	/ /
Date Closed:	/ /	Test Method:	Not reported
Deleted:	False	Updated:	False
Dead Letter:	False	Owner Screen:	No data missing
FAMT:	Fiscal amount for registration fee is correct		
Total Capacity:	16000	Renewal Date:	06/13/1997
Tank Screen:	Minor data missing	Federal ID:	Not reported
Renew Flag:	Renwal has not been printed	Facility Screen:	No data missing

2685 UNIVERSITY AVE (Continued) U000400757

Certification Flag:	False	Certification Date:	08/18/1997
Old PBS Number:	Not reported	Expiration Date:	/ /
Inspected Date:	Not reported	Inspector:	Not reported
Inspection Result:	Not reported		
Lat/long:	Not reported		
Facility Type:	APARTMENT BUILDING		

D16 WNW 1/8-1/4 1011 Lower **WK APARTMENT CORP.** UST U003127198
100 WEST KINGSBRIDGE ROAD N/A
BRONX, NY 10468

PBS UST:

PBS Number:	2-602771	CBS Number:	Not reported
SPDES Number:	Not reported		
SWIS ID:	6001	Telephone:	(718) 579-0439
Operator:	MILTON SCHWARTZ		
Emergency Contact:	MILTON SCHWARTZ, (718) 579-0439		
Total Tanks:	1		
Owner:	WK APARTMENT CORP. 100 WEST KINGSBRIDGE ROAD BRONX, NY 10468 (718) 579-0439		
Owner Type:	Corporate/Commercial	Owner Mark:	First Owner
Owner Subtype:	Not reported		
Mailing Address:	WK APARTMENT CORP. 100 WEST KINGSBRIDGE ROAD 100 WEST KINGSBRIDGE ROAD BRONX, NY 10468 (718) 579-0439 Not Reported		
Facility Status:	1 - Active PBS facility, i.e. total capacity of the PBS tanks is greater than 1,100 gallons, regardless if Subpart 360-14 tanks exist or not at the facility.		
Capacity (gals):	25000		
Tank Location:	UNDERGROUND		
Tank ID:	001	Install Date:	/ /
Product Stored:	NOS 5 OR 6 FUEL OIL	Tank Type:	Steel/carbon steel
Tank Internal:	NONE	Pipe Internal:	NONE
Pipe Location:	Underground	Pipe Type:	STEEL/IRON
Tank External:	NONE/NONE		
Tank Error Status:	No Missing Data		
Pipe External:	NONE/PAINTED/ASPHALT COATING		
Second Containment:	NONE/NONE		
Leak Detection:	NONE/NONE		
Overfill Prot:	Product Level Gauge	Dispenser:	Suction
Date Tested:	/ /	Next Test Date:	/ /
Date Closed:	06/01/1996	Test Method:	Not reported
Deleted:	False	Updated:	False
Dead Letter:	False	Owner Screen:	Minor data missing
FAMT:	Fiscal amount for registration fee is correct		
Total Capacity:	10000	Renewal Date:	/ /
Tank Screen:	No data missing	Federal ID:	Not reported
Renew Flag:	Renwal has not been printed	Facility Screen:	No data missing
Certification Flag:	False	Certification Date:	09/13/1996
Old PBS Number:	Not reported	Expiration Date:	/ /
Inspected Date:	Not reported	Inspector:	Not reported
Inspection Result:	Not reported		
Lat/long:	Not reported		

WK APARTMENT CORP. (Continued) **U003127198**

Facility Type: OTHER

PBS Number:	2-602771	CBS Number:	Not reported
SPDES Number:	Not reported		
SWIS ID:	6001	Telephone:	(718) 579-0439
Operator:	MILTON SCHWARTZ		
Emergency Contact:	MILTON SCHWARTZ, (718) 579-0439		
Total Tanks:	1		
Owner:	WK APARTMENT CORP. 100 WEST KINGSBRIDGE ROAD BRONX, NY 10468 (718) 579-0439		
Owner Type:	Corporate/Commercial	Owner Mark:	First Owner
Owner Subtype:	Not reported		
Mailing Address:	WK APARTMENT CORP. 100 WEST KINGSBRIDGE ROAD 100 WEST KINGSBRIDGE ROAD BRONX, NY 10468 (718) 579-0439 Not Reported		
Facility Status:	1 - Active PBS facility, i.e. total capacity of the PBS tanks is greater than 1,100 gallons, regardless if Subpart 360-14 tanks exist or not at the facility.		
Capacity (gals):	10000		
Tank Location:	UNDERGROUND		
Tank ID:	002	Install Date:	/ /
Product Stored:	NOS 5 OR 6 FUEL OIL	Tank Type:	Fiberglass coated steel
Tank Internal:	NONE	Pipe Internal:	NONE
Pipe Location:	Underground	Pipe Type:	FIBERGLASS [FRP]
Tank External:	NONE/FIBERGLASS		
Tank Error Status:	No Missing Data		
Pipe External:	NONE/FIBERGLASS		
Second Containment:	NONE/DOUBLED-WALLED TANK		
Leak Detection:	NONE/IN-TANK SYSTEM		
Overfill Prot:	High Level Alarm	Dispenser:	Suction
Date Tested:	/ /	Next Test Date:	/ /
Date Closed:	/ /	Test Method:	Not reported
Deleted:	False	Updated:	False
Dead Letter:	False	Owner Screen:	Minor data missing
FAMT:	Fiscal amount for registration fee is correct		
Total Capacity:	10000	Renewal Date:	/ /
Tank Screen:	No data missing	Federal ID:	Not reported
Renew Flag:	Renwal has not been printed	Facility Screen:	No data missing
Certification Flag:	False	Certification Date:	09/13/1996
Old PBS Number:	Not reported	Expiration Date:	/ /
Inspected Date:	Not reported	Inspector:	Not reported
Inspection Result:	Not reported		
Lat/long:	Not reported		
Facility Type:	OTHER		

D17
WNW
1/8-1/4
1011
Lower

WK NURSING HOME CORP.
100 WEST KINGSBRIDGE ROAD
BRONX, NY 10468

UST **U003644533**
N/A

PBS UST:

PBS Number:	2-602770	CBS Number:	Not reported
SPDES Number:	Not reported		
SWIS ID:	6001	Telephone:	(718) 579-0439

WK NURSING HOME CORP. (Continued) U003644533

Operator:	MILTON SCHWARTZ		
Emergency Contact:	MILTON SCHWARTZ, (718) 579-0439		
Total Tanks:	4		
Owner:	WK NURSING HOME CORP. 100 WEST KINGSBRIDGE ROAD BRONX, NY 10468 (718) 579-0439		
Owner Type:	Corporate/Commercial	Owner Mark:	First Owner
Owner Subtype:	Not reported		
Mailing Address:	WK NURSING HOME CORP. 100 WEST KINGSBRIDGE ROAD BRONX, NY 10468 (718) 579-0439 Not Reported		
Facility Status:	1 - Active PBS facility, i.e. total capacity of the PBS tanks is greater than 1,100 gallons, regardless if Subpart 360-14 tanks exist or not at the facility.		
Capacity (gals):	25000		
Tank Location:	UNDERGROUND		
Tank ID:	001	Install Date:	04/01/1998
Product Stored:	NOS 5 OR 6 FUEL OIL	Tank Type:	Steel/carbon steel
Tank Internal:	NONE	Pipe Internal:	NONE
Pipe Location:	Underground	Pipe Type:	STEEL/IRON
Tank External:	NONE/NONE		
Tank Error Status:	No Missing Data		
Pipe External:	NONE/NONE		
Second Containment:	NONE/NONE		
Leak Detection:	NONE/NONE		
Overfill Prot:	Product Level Gauge	Dispenser:	Suction
Date Tested:	/ /	Next Test Date:	/ /
Date Closed:	/ /	Test Method:	Not reported
Deleted:	False	Updated:	True
Dead Letter:	False	Owner Screen:	Minor data missing
FAMT:	Fiscal amount for registration fee is correct		
Total Capacity:	38200	Renewal Date:	/ /
Tank Screen:	No data missing	Federal ID:	Not reported
Renew Flag:	Renwal has not been printed	Facility Screen:	No data missing
Certification Flag:	False	Certification Date:	09/13/1996
Old PBS Number:	Not reported	Expiration Date:	/ /
Inspected Date:	Not reported	Inspector:	Not reported
Inspection Result:	Not reported		
Lat/long:	Not reported		
Facility Type:	OTHER		
PBS Number:	2-602770	CBS Number:	Not reported
SPDES Number:	Not reported		
SWIS ID:	6001	Telephone:	(718) 579-0439
Operator:	MILTON SCHWARTZ		
Emergency Contact:	MILTON SCHWARTZ, (718) 579-0439		
Total Tanks:	4		
Owner:	WK NURSING HOME CORP. 100 WEST KINGSBRIDGE ROAD BRONX, NY 10468 (718) 579-0439		
Owner Type:	Corporate/Commercial	Owner Mark:	First Owner
Owner Subtype:	Not reported		
Mailing Address:	WK NURSING HOME CORP. 100 WEST KINGSBRIDGE ROAD		

WK NURSING HOME CORP. (Continued) **U003644533**

BRONX, NY 10468
(718) 579-0439
Not Reported

Facility Status:	1 - Active PBS facility, i.e. total capacity of the PBS tanks is greater than 1,100 gallons, regardless if Subpart 360-14 tanks exist or not at the facility.		
Capacity (gals):	650		
Tank Location:	UNDERGROUND		
Tank ID:	002	Install Date:	04/01/1998
Product Stored:	DIESEL	Tank Type:	Steel/carbon steel
Tank Internal:	NONE	Pipe Internal:	NONE
Pipe Location:	Underground	Pipe Type:	STEEL/IRON
Tank External:	NONE/NONE		
Tank Error Status:	No Missing Data		
Pipe External:	NONE/NONE		
Second Containment:	NONE/NONE		
Leak Detection:	NONE/NONE		
Overfill Prot:	Product Level Gauge	Dispenser:	Suction
Date Tested:	/ /	Next Test Date:	/ /
Date Closed:	/ /	Test Method:	Not reported
Deleted:	False	Updated:	True
Dead Letter:	False	Owner Screen:	Minor data missing
FAMT:	Fiscal amount for registration fee is correct		
Total Capacity:	38200	Renewal Date:	/ /
Tank Screen:	No data missing	Federal ID:	Not reported
Renew Flag:	Renwal has not been printed	Facility Screen:	No data missing
Certification Flag:	False	Certification Date:	09/13/1996
Old PBS Number:	Not reported	Expiration Date:	/ /
Inspected Date:	Not reported	Inspector:	Not reported
Inspection Result:	Not reported		
Lat/long:	Not reported		
Facility Type:	OTHER		
PBS Number:	2-602770	CBS Number:	Not reported
SPDES Number:	Not reported		
SWIS ID:	6001	Telephone:	(718) 579-0439
Operator:	MILTON SCHWARTZ		
Emergency Contact:	MILTON SCHWARTZ, (718) 579-0439		
Total Tanks:	4		
Owner:	WK NURSING HOME CORP. 100 WEST KINGSBRIDGE ROAD BRONX, NY 10468 (718) 579-0439		
Owner Type:	Corporate/Commercial	Owner Mark:	First Owner
Owner Subtype:	Not reported		
Mailing Address:	WK NURSING HOME CORP. 100 WEST KINGSBRIDGE ROAD BRONX, NY 10468 (718) 579-0439 Not Reported		
Facility Status:	1 - Active PBS facility, i.e. total capacity of the PBS tanks is greater than 1,100 gallons, regardless if Subpart 360-14 tanks exist or not at the facility.		
Capacity (gals):	12000		
Tank Location:	UNDERGROUND		
Tank ID:	003	Install Date:	04/01/1998
Product Stored:	NOS 5 OR 6 FUEL OIL	Tank Type:	Steel/carbon steel
Tank Internal:	NONE	Pipe Internal:	NONE
Pipe Location:	Underground	Pipe Type:	STEEL/IRON

WK NURSING HOME CORP. (Continued) **U003644533**

Tank External:	NONE/FIBERGLASS		
Tank Error Status:	No Missing Data		
Pipe External:	NONE/FIBERGLASS		
Second Containment:	NONE/DOUBLED-WALLED TANK		
Leak Detection:	NONE/INTERSTITIAL MONITORING		
Overfill Prot:	Automatic Shut-Off, High Level Alarm	Dispenser:	Suction
Date Tested:	/ /	Next Test Date:	/ /
Date Closed:	/ /	Test Method:	Not reported
Deleted:	False	Updated:	True
Dead Letter:	False	Owner Screen:	Minor data missing
FAMT:	Fiscal amount for registration fee is correct		
Total Capacity:	38200	Renewal Date:	/ /
Tank Screen:	No data missing	Federal ID:	Not reported
Renew Flag:	Renwal has not been printed	Facility Screen:	No data missing
Certification Flag:	False	Certification Date:	09/13/1996
Old PBS Number:	Not reported	Expiration Date:	/ /
Inspected Date:	Not reported	Inspector:	Not reported
Inspection Result:	Not reported		
Lat/long:	Not reported		
Facility Type:	OTHER		
PBS Number:	2-602770	CBS Number:	Not reported
SPDES Number:	Not reported		
SWIS ID:	6001	Telephone:	(718) 579-0439
Operator:	MILTON SCHWARTZ		
Emergency Contact:	MILTON SCHWARTZ, (718) 579-0439		
Total Tanks:	4		
Owner:	WK NURSING HOME CORP. 100 WEST KINGSBRIDGE ROAD BRONX, NY 10468 (718) 579-0439		
Owner Type:	Corporate/Commercial	Owner Mark:	First Owner
Owner Subtype:	Not reported		
Mailing Address:	WK NURSING HOME CORP. 100 WEST KINGSBRIDGE ROAD BRONX, NY 10468 (718) 579-0439 Not Reported		
Facility Status:	1 - Active PBS facility, i.e. total capacity of the PBS tanks is greater than 1,100 gallons, regardless if Subpart 360-14 tanks exist or not at the facility.		
Capacity (gals):	550		
Tank Location:	UNDERGROUND		
Tank ID:	004	Install Date:	04/01/1998
Product Stored:	DIESEL	Tank Type:	Steel/carbon steel
Tank Internal:	NONE	Pipe Internal:	NONE
Pipe Location:	Underground	Pipe Type:	STEEL/IRON
Tank External:	NONE/FIBERGLASS		
Tank Error Status:	No Missing Data		
Pipe External:	NONE/FIBERGLASS		
Second Containment:	NONE/DOUBLED-WALLED TANK		
Leak Detection:	NONE/INTERSTITIAL MONITORING		
Overfill Prot:	Automatic Shut-Off, High Level Alarm	Dispenser:	Suction
Date Tested:	/ /	Next Test Date:	/ /
Date Closed:	/ /	Test Method:	Not reported
Deleted:	False	Updated:	True
Dead Letter:	False	Owner Screen:	Minor data missing
FAMT:	Fiscal amount for registration fee is correct		

WK NURSING HOME CORP. (Continued) **U003644533**

Total Capacity:	38200	Renewal Date:	/ /
Tank Screen:	No data missing	Federal ID:	Not reported
Renew Flag:	Renwal has not been printed	Facility Screen:	No data missing
Certification Flag:	False	Certification Date:	09/13/1996
Old PBS Number:	Not reported	Expiration Date:	/ /
Inspected Date:	Not reported	Inspector:	Not reported
Inspection Result:	Not reported		
Lat/long:	Not reported		
Facility Type:	OTHER		

D18 WNW 1/8-1/4 1011 Lower **WK NURSING HOME CORP.** **UST** **U003644532**
100 WEST KINGSBRIDGE RD. **N/A**
BRONX, NY 10468

PBS UST:

PBS Number:	2-602769	CBS Number:	Not reported
SPDES Number:	Not reported		
SWIS ID:	6001	Telephone:	(718) 579-0439
Operator:	MILTON SCHWARTZ		
Emergency Contact:	MILTON SCHWARTZ, (718) 579-0439		
Total Tanks:	2		
Owner:	WK NURSING HOME CORP. 100 WEST KINGSBRIDGE RD. BRONX, NY 10468 (718) 579-0439		
Owner Type:	Corporate/Commercial	Owner Mark:	First Owner
Owner Subtype:	Not reported		
Mailing Address:	WK NURSING HOME CORP. 100 WEST KINGSBRIDGE RD. BRONX, NY 10468 (718) 579-0439 Not Reported		
Facility Status:	1 - Active PBS facility, i.e. total capacity of the PBS tanks is greater than 1,100 gallons, regardless if Subpart 360-14 tanks exist or not at the facility.		
Capacity (gals):	25000		
Tank Location:	UNDERGROUND		
Tank ID:	001	Install Date:	/ /
Product Stored:	NOS 5 OR 6 FUEL OIL	Tank Type:	Steel/carbon steel
Tank Internal:	NONE	Pipe Internal:	NONE
Pipe Location:	Underground	Pipe Type:	STEEL/IRON
Tank External:	NONE/NONE		
Tank Error Status:	No Missing Data		
Pipe External:	NONE/PAINTED/ASPHALT COATING		
Second Containment:	NONE/NONE		
Leak Detection:	NONE/NONE		
Overfill Prot:	Product Level Gauge	Dispenser:	Suction
Date Tested:	/ /	Next Test Date:	/ /
Date Closed:	06/01/1996	Test Method:	Not reported
Deleted:	False	Updated:	False
Dead Letter:	False	Owner Screen:	Minor data missing
FAMT:	Fiscal amount for registration fee is correct		
Total Capacity:	15550	Renewal Date:	/ /
Tank Screen:	No data missing	Federal ID:	Not reported
Renew Flag:	Renwal has not been printed	Facility Screen:	No data missing
Certification Flag:	False	Certification Date:	09/13/1996
Old PBS Number:	Not reported	Expiration Date:	/ /
Inspected Date:	Not reported	Inspector:	Not reported

WK NURSING HOME CORP. (Continued) **U003644532**

Inspection Result:	Not reported		
Lat/long:	Not reported		
Facility Type:	OTHER		
PBS Number:	2-602769	CBS Number:	Not reported
SPDES Number:	Not reported		
SWIS ID:	6001	Telephone:	(718) 579-0439
Operator:	MILTON SCHWARTZ		
Emergency Contact:	MILTON SCHWARTZ, (718) 579-0439		
Total Tanks:	2		
Owner:	WK NURSING HOME CORP. 100 WEST KINGSBRIDGE RD. BRONX, NY 10468 (718) 579-0439		
Owner Type:	Corporate/Commercial	Owner Mark:	First Owner
Owner Subtype:	Not reported		
Mailing Address:	WK NURSING HOME CORP. 100 WEST KINGSBRIDGE RD. BRONX, NY 10468 (718) 579-0439 Not Reported		
Facility Status:	1 - Active PBS facility, i.e. total capacity of the PBS tanks is greater than 1,100 gallons, regardless if Subpart 360-14 tanks exist or not at the facility.		
Capacity (gals):	15000		
Tank Location:	UNDERGROUND, VAULTED, WITH ACCESS		
Tank ID:	002	Install Date:	/ /
Product Stored:	NOS 5 OR 6 FUEL OIL	Tank Type:	Fiberglass coated steel
Tank Internal:	NONE	Pipe Internal:	NONE
Pipe Location:	Underground	Pipe Type:	FIBERGLASS [FRP]
Tank External:	NONE/FIBERGLASS		
Tank Error Status:	No Missing Data		
Pipe External:	NONE/FIBERGLASS		
Second Containment:	NONE/VAULT		
Leak Detection:	NONE/IN-TANK SYSTEM		
Overfill Prot:	High Level Alarm	Dispenser:	Suction
Date Tested:	/ /	Next Test Date:	/ /
Date Closed:	/ /	Test Method:	Not reported
Deleted:	False	Updated:	False
Dead Letter:	False	Owner Screen:	Minor data missing
FAMT:	Fiscal amount for registration fee is correct		
Total Capacity:	15550	Renewal Date:	/ /
Tank Screen:	No data missing	Federal ID:	Not reported
Renew Flag:	Renwal has not been printed	Facility Screen:	No data missing
Certification Flag:	False	Certification Date:	09/13/1996
Old PBS Number:	Not reported	Expiration Date:	/ /
Inspected Date:	Not reported	Inspector:	Not reported
Inspection Result:	Not reported		
Lat/long:	Not reported		
Facility Type:	OTHER		
PBS Number:	2-602769	CBS Number:	Not reported
SPDES Number:	Not reported		
SWIS ID:	6001	Telephone:	(718) 579-0439
Operator:	MILTON SCHWARTZ		
Emergency Contact:	MILTON SCHWARTZ, (718) 579-0439		
Total Tanks:	2		
Owner:	WK NURSING HOME CORP.		

WK NURSING HOME CORP. (Continued) **U003644532**

100 WEST KINGSBRIDGE RD.
BRONX, NY 10468
(718) 579-0439

Owner Type:	Corporate/Commercial	Owner Mark:	First Owner
Owner Subtype:	Not reported		
Mailing Address:	WK NURSING HOME CORP. 100 WEST KINGSBRIDGE RD. BRONX, NY 10468 (718) 579-0439 Not Reported		
Facility Status:	1 - Active PBS facility, i.e. total capacity of the PBS tanks is greater than 1,100 gallons, regardless if Subpart 360-14 tanks exist or not at the facility.		
Capacity (gals):	2000		
Tank Location:	UNDERGROUND		
Tank ID:	003	Install Date:	/ /
Product Stored:	DIESEL	Tank Type:	Steel/carbon steel
Tank Internal:	NONE	Pipe Internal:	NONE
Pipe Location:	Underground	Pipe Type:	STEEL/IRON
Tank External:	NONE/NONE		
Tank Error Status:	No Missing Data		
Pipe External:	NONE/PAINTED/ASPHALT COATING		
Second Containment:	NONE/NONE		
Leak Detection:	NONE/NONE		
Overfill Prot:	Product Level Gauge	Dispenser:	Suction
Date Tested:	/ /	Next Test Date:	/ /
Date Closed:	06/01/1996	Test Method:	Not reported
Deleted:	False	Updated:	False
Dead Letter:	False	Owner Screen:	Minor data missing
FAMT:	Fiscal amount for registration fee is correct		
Total Capacity:	15550	Renewal Date:	/ /
Tank Screen:	No data missing	Federal ID:	Not reported
Renew Flag:	Renwal has not been printed	Facility Screen:	No data missing
Certification Flag:	False	Certification Date:	09/13/1996
Old PBS Number:	Not reported	Expiration Date:	/ /
Inspected Date:	Not reported	Inspector:	Not reported
Inspection Result:	Not reported		
Lat/long:	Not reported		
Facility Type:	OTHER		
PBS Number:	2-602769	CBS Number:	Not reported
SPDES Number:	Not reported		
SWIS ID:	6001	Telephone:	(718) 579-0439
Operator:	MILTON SCHWARTZ		
Emergency Contact:	MILTON SCHWARTZ, (718) 579-0439		
Total Tanks:	2		
Owner:	WK NURSING HOME CORP. 100 WEST KINGSBRIDGE RD. BRONX, NY 10468 (718) 579-0439		
Owner Type:	Corporate/Commercial	Owner Mark:	First Owner
Owner Subtype:	Not reported		
Mailing Address:	WK NURSING HOME CORP. 100 WEST KINGSBRIDGE RD. BRONX, NY 10468 (718) 579-0439 Not Reported		

WK NURSING HOME CORP. (Continued) U003644532

Facility Status:	1 - Active PBS facility, i.e. total capacity of the PBS tanks is greater than 1,100 gallons, regardless if Subpart 360-14 tanks exist or not at the facility.		
Capacity (gals):	550		
Tank Location:	UNDERGROUND		
Tank ID:	004	Install Date:	/ /
Product Stored:	DIESEL	Tank Type:	Fiberglass coated steel
Tank Internal:	NONE	Pipe Internal:	NONE
Pipe Location:	Underground	Pipe Type:	FIBERGLASS [FRP]
Tank External:	NONE/FIBERGLASS		
Tank Error Status:	No Missing Data		
Pipe External:	NONE/FIBERGLASS		
Second Containment:	NONE/DOUBLED-WALLED TANK		
Leak Detection:	NONE/INTERSTITIAL MONITORING		
Overfill Prot:	High Level Alarm	Dispenser:	Suction
Date Tested:	/ /	Next Test Date:	/ /
Date Closed:	/ /	Test Method:	Not reported
Deleted:	False	Updated:	False
Dead Letter:	False	Owner Screen:	Minor data missing
FAMT:	Fiscal amount for registration fee is correct		
Total Capacity:	15550	Renewal Date:	/ /
Tank Screen:	No data missing	Federal ID:	Not reported
Renew Flag:	Renwal has not been printed	Facility Screen:	No data missing
Certification Flag:	False	Certification Date:	09/13/1996
Old PBS Number:	Not reported	Expiration Date:	/ /
Inspected Date:	Not reported	Inspector:	Not reported
Inspection Result:	Not reported		
Lat/long:	Not reported		
Facility Type:	OTHER		

D19
WNW
1/8-1/4
1011
Lower

W K NURSING HOME UST U000408701
100 W KINGSBRIDGE RD N/A
BRONX, NY 10468

PBS UST:

PBS Number:	2-345369	CBS Number:	Not reported
SPDES Number:	Not reported		
SWIS ID:	6001	Telephone:	(212) 579-0500
Operator:	THE JEWISH HOME & HOSPITAL		
Emergency Contact:	THE JEWISH HOME & HOSPITAL, (212) 579-0500		
Total Tanks:	2		
Owner:	THE JEWISH HOME & HOSPITAL FOR AGED 100 W KINGSBRIDGE RD BRONX, NY 10468 (212) 579-0500		
Owner Type:	Corporate/Commercial	Owner Mark:	First Owner
Owner Subtype:	Not reported		
Mailing Address:	THE JEWISH HOME & HOSPITAL 100 W KINGSBRIDGE RD BRONX, NY 10468 (212) 579-0500 ATTN: MILTON SCHWARTZ		
Facility Status:	1 - Active PBS facility, i.e. total capacity of the PBS tanks is greater than 1,100 gallons, regardless if Subpart 360-14 tanks exist or not at the facility.		
Capacity (gals):	25000		
Tank Location:	UNDERGROUND		
Tank ID:	001	Install Date:	11/01/1972
Product Stored:	NOS 5 OR 6 FUEL OIL	Tank Type:	Steel/carbon steel

W K NURSING HOME (Continued) U000408701

Tank Internal:	NONE	Pipe Internal:	NONE
Pipe Location:	Underground	Pipe Type:	GALVANIZED STEEL
Tank External:	NONE		
Tank Error Status:	No Missing Data		
Pipe External:	NONE		
Second Containment:	NONE		
Leak Detection:	NONE		
Overfill Prot:	Product Level Gauge	Dispenser:	Suction
Date Tested:	/ /	Next Test Date:	/ /
Date Closed:	04/01/1998	Test Method:	Not reported
Deleted:	False	Updated:	True
Dead Letter:	False	Owner Screen:	No data missing
FAMT:	Fiscal amount for registration fee is correct		
Total Capacity:	15550	Renewal Date:	09/29/1997
Tank Screen:	Minor data missing	Federal ID:	Not reported
Renew Flag:	Renwal has been printed	Facility Screen:	No data missing
Certification Flag:	False	Certification Date:	01/16/1998
Old PBS Number:	Not reported	Expiration Date:	/ /
Inspected Date:	Not reported	Inspector:	Not reported
Inspection Result:	Not reported		
Lat/long:	Not reported		
Facility Type:	OTHER		
PBS Number:	2-345369	CBS Number:	Not reported
SPDES Number:	Not reported		
SWIS ID:	6001	Telephone:	(212) 579-0500
Operator:	THE JEWISH HOME & HOSPITAL		
Emergency Contact:	THE JEWISH HOME & HOSPITAL, (212) 579-0500		
Total Tanks:	2		
Owner:	THE JEWISH HOME & HOSPITAL FOR AGED 100 W KINGSBRIDGE RD BRONX, NY 10468 (212) 579-0500		
Owner Type:	Corporate/Commercial	Owner Mark:	First Owner
Owner Subtype:	Not reported		
Mailing Address:	THE JEWISH HOME & HOSPITAL 100 W KINGSBRIDGE RD BRONX, NY 10468 (212) 579-0500 ATTN: MILTON SCHWARTZ		
Facility Status:	1 - Active PBS facility, i.e. total capacity of the PBS tanks is greater than 1,100 gallons, regardless if Subpart 360-14 tanks exist or not at the facility.		
Capacity (gals):	2000		
Tank Location:	UNDERGROUND		
Tank ID:	002	Install Date:	11/01/1972
Product Stored:	DIESEL	Tank Type:	Steel/carbon steel
Tank Internal:	NONE	Pipe Internal:	NONE
Pipe Location:	Underground	Pipe Type:	GALVANIZED STEEL
Tank External:	NONE		
Tank Error Status:	No Missing Data		
Pipe External:	NONE		
Second Containment:	NONE		
Leak Detection:	NONE		
Overfill Prot:	Product Level Gauge	Dispenser:	Suction
Date Tested:	02/01/1990	Next Test Date:	/ /
Date Closed:	03/01/1998	Test Method:	Not reported
Deleted:	False	Updated:	True

W K NURSING HOME (Continued) U000408701

Dead Letter:	False	Owner Screen:	No data missing
FAMT:	Fiscal amount for registration fee is correct		
Total Capacity:	15550	Renewal Date:	09/29/1997
Tank Screen:	Minor data missing	Federal ID:	Not reported
Renew Flag:	Renwal has been printed	Facility Screen:	No data missing
Certification Flag:	False	Certification Date:	01/16/1998
Old PBS Number:	Not reported	Expiration Date:	/ /
Inspected Date:	Not reported	Inspector:	Not reported
Inspection Result:	Not reported		
Lat/long:	Not reported		
Facility Type:	OTHER		
PBS Number:	2-345369	CBS Number:	Not reported
SPDES Number:	Not reported		
SWIS ID:	6001	Telephone:	(212) 579-0500
Operator:	THE JEWISH HOME & HOSPITAL		
Emergency Contact:	THE JEWISH HOME & HOSPITAL, (212) 579-0500		
Total Tanks:	2		
Owner:	THE JEWISH HOME & HOSPITAL FOR AGED 100 W KINGSBRIDGE RD BRONX, NY 10468 (212) 579-0500		
Owner Type:	Corporate/Commercial	Owner Mark:	First Owner
Owner Subtype:	Not reported		
Mailing Address:	THE JEWISH HOME & HOSPITAL 100 W KINGSBRIDGE RD BRONX, NY 10468 (212) 579-0500 ATTN: MILTON SCHWARTZ		
Facility Status:	1 - Active PBS facility, i.e. total capacity of the PBS tanks is greater than 1,100 gallons, regardless if Subpart 360-14 tanks exist or not at the facility.		
Capacity (gals):	15000		
Tank Location:	UNDERGROUND		
Tank ID:	003	Install Date:	03/01/1998
Product Stored:	NOS 5 OR 6 FUEL OIL	Tank Type:	Steel/carbon steel
Tank Internal:	NONE	Pipe Internal:	NONE
Pipe Location:	Aboveground	Pipe Type:	STEEL/IRON
Tank External:	NONE/FIBERGLASS		
Tank Error Status:	Minor Data Missing		
Pipe External:	NONE/NONE		
Second Containment:	NONE/VAULT		
Leak Detection:	NONE/NONE		
Overfill Prot:	High Level Alarm, Automatic Shut-Off	Dispenser:	Not reported
Date Tested:	/ /	Next Test Date:	/ /
Date Closed:	/ /	Test Method:	Not reported
Deleted:	False	Updated:	True
Dead Letter:	False	Owner Screen:	No data missing
FAMT:	Fiscal amount for registration fee is correct		
Total Capacity:	15550	Renewal Date:	09/29/1997
Tank Screen:	Minor data missing	Federal ID:	Not reported
Renew Flag:	Renwal has been printed	Facility Screen:	No data missing
Certification Flag:	False	Certification Date:	01/16/1998
Old PBS Number:	Not reported	Expiration Date:	/ /
Inspected Date:	Not reported	Inspector:	Not reported
Inspection Result:	Not reported		
Lat/long:	Not reported		
Facility Type:	OTHER		

W K NURSING HOME (Continued) **U000408701**

PBS Number:	2-345369	CBS Number:	Not reported
SPDES Number:	Not reported		
SWIS ID:	6001	Telephone:	(212) 579-0500
Operator:	THE JEWISH HOME & HOSPITAL		
Emergency Contact:	THE JEWISH HOME & HOSPITAL, (212) 579-0500		
Total Tanks:	2		
Owner:	THE JEWISH HOME & HOSPITAL FOR AGED 100 W KINGSBRIDGE RD BRONX, NY 10468 (212) 579-0500		
Owner Type:	Corporate/Commercial	Owner Mark:	First Owner
Owner Subtype:	Not reported		
Mailing Address:	THE JEWISH HOME & HOSPITAL 100 W KINGSBRIDGE RD BRONX, NY 10468 (212) 579-0500 ATTN: MILTON SCHWARTZ		
Facility Status:	1 - Active PBS facility, i.e. total capacity of the PBS tanks is greater than 1,100 gallons, regardless if Subpart 360-14 tanks exist or not at the facility.		
Capacity (gals):	550		
Tank Location:	UNDERGROUND		
Tank ID:	004	Install Date:	04/01/1998
Product Stored:	DIESEL	Tank Type:	Steel/carbon steel
Tank Internal:	NONE	Pipe Internal:	NONE
Pipe Location:	Underground	Pipe Type:	STEEL/IRON
Tank External:	NONE/FIBERGLASS		
Tank Error Status:	Minor Data Missing		
Pipe External:	NONE/FIBERGLASS		
Second Containment:	NONE/DOUBLED-WALLED TANK		
Leak Detection:	NONE/INTERSTITIAL MONITORING		
Overfill Prot:	High Level Alarm, Automatic Shut-Off	Dispenser:	Not reported
Date Tested:	/ /	Next Test Date:	/ /
Date Closed:	/ /	Test Method:	Not reported
Deleted:	False	Updated:	True
Dead Letter:	False	Owner Screen:	No data missing
FAMT:	Fiscal amount for registration fee is correct		
Total Capacity:	15550	Renewal Date:	09/29/1997
Tank Screen:	Minor data missing	Federal ID:	Not reported
Renew Flag:	Renwal has been printed	Facility Screen:	No data missing
Certification Flag:	False	Certification Date:	01/16/1998
Old PBS Number:	Not reported	Expiration Date:	/ /
Inspected Date:	Not reported	Inspector:	Not reported
Inspection Result:	Not reported		
Lat/long:	Not reported		
Facility Type:	OTHER		

E20 **2685 GRAND CONCOURSE BLVD** **UST** **U001841447**
SE **2685 GRAND BLVD (CONCOURSE)** **N/A**
1/8-1/4 **BRONX, NY 10468**
1050
Higher

PBS UST:

PBS Number:	2-600430	CBS Number:	Not reported
SPDES Number:	Not reported		
SWIS ID:	6001	Telephone:	(212) 881-7770
Operator:	2685 GRAND CONCOURSE ASSOC		
Emergency Contact:	2685 GRAND CONCOURSE ASSOC, (212) 881-7770		

2685 GRAND CONCOURSE BLVD (Continued) **U001841447**

Total Tanks:	0		
Owner:	2685 GRAND CONCOURSE ASSOC 3550 JEROME AVENUE BRONX, NY 10467 (212) 881-7770		
Owner Type:	Not reported	Owner Mark:	First Owner
Owner Subtype:	Not reported		
Mailing Address:	2685 GRAND CONCOURSE ASSOC 2685 GRAND BLVD CONCOURSE BRONX, NY 10467 (212) 881-7770 ATTN: SUPER FACILITY MANAGER		
Facility Status:	3 - Administratively closed (reasons include business is closed and/or mail is undeliverable, and staff cannot check if tanks were removed; or a duplicate registration was generated).		
Capacity (gals):	5000		
Tank Location:	UNDERGROUND		
Tank ID:	001	Install Date:	/ /
Product Stored:	NOS 5 OR 6 FUEL OIL	Tank Type:	Steel/carbon steel
Tank Internal:	NONE	Pipe Internal:	NONE
Pipe Location:	Aboveground	Pipe Type:	STEEL/IRON
Tank External:	JACKETED		
Tank Error Status:	No Missing Data		
Pipe External:	WRAPPED [PIPING]		
Second Containment:	NONE		
Leak Detection:	NONE		
Overfill Prot:	Product Level Gauge, Vent Whistle	Dispenser:	Suction
Date Tested:	/ /	Next Test Date:	/ /
Date Closed:	06/01/1998	Test Method:	Not reported
Deleted:	False	Updated:	True
Dead Letter:	False	Owner Screen:	Minor data missing
FAMT:	Fiscal amount for registration fee is correct		
Total Capacity:	0	Renewal Date:	04/10/1997
Tank Screen:	0	Federal ID:	Not reported
Renew Flag:	Renwal has been printed	Facility Screen:	No data missing
Certification Flag:	False	Certification Date:	11/29/1991
Old PBS Number:	Not reported	Expiration Date:	/ /
Inspected Date:	Not reported	Inspector:	Not reported
Inspection Result:	Not reported		
Lat/long:	Not reported		
Facility Type:	APARTMENT BUILDING		

E21
SE
1/8-1/4
1050
Higher

2685 GRAND CONCOURSE
BRONX, NY

LTANKS **S104277882**
N/A

LTANKS:

Spill Number:	9901087	Region of Spill:	2
Facility Contact:	Not reported	Facility Tele:	Not reported
Investigator:	TIBBE	SWIS:	60
Caller Name:	JOSEPH OSTROWSKI	Caller Agency:	AL EASTMAN & CO
Caller Phone:	(718) 378-3000	Caller Extension:	Not reported
Notifier Name:	JOSEPH OSTROWSKI	Notifier Agency:	AL EASTMAN & CO
Notifier Phone:	(718) 378-3000	Notifier Extension:	Not reported
Spiller Contact:	LOUIS	Spiller Phone:	(914) 656-2634
Spiller:	2685 GRAND CONCORSE REALT		
Spiller Address:	2685 GRAND CONCORSE		

(Continued) S104277882

BRONX, NY
Spill Class: Known release that creates potential for fire or hazard. DEC Response. Willing Responsible Party. Corrective action taken.
Spill Closed Dt: Not reported
Spill Cause: Tank Failure
Water Affected: Not reported
Spill Notifier: Affected Persons
Spill Date: 04/28/1999 13:00
Cleanup Ceased: Not reported
Last Inspection: Not reported
Cleanup Meets Standard: False
Recommended Penalty: No Penalty
Spiller Cleanup Date: Not reported
Enforcement Date: Not reported
Investigation Complete: Not reported
UST Involvement: False
Spill Record Last Update: 05/04/1999
Is Updated: False
Resource Affected: On Land
Spill Source: Other Commercial/Industrial
PBS Number: Not reported
Reported to Dept: 04/28/1999 15:13
Corrective Action Plan Submitted: Not reported
Date Spill Entered In Computer Data File: 04/28/1999
Date Region Sent Summary to Central Office: Not reported
DEC Remarks: Not reported
Spill Cause: Not reported

---

22 WSW 1/8-1/4 1080 Higher **ALNARD ASSOCIATES L.L.C.** **64 WEST 192ND STREET** **BRONX, NY 10468** **UST** **U001838247 N/A**

PBS UST:
PBS Number: 2-161438
SPDES Number: Not reported
SWIS ID: 6001
Operator: JORGE ARAYA
Emergency Contact: BRADLEY WOLFSET, (718) 882-3304
Total Tanks: 1
Owner: ALNARD ASSOCIATES L.L.C.
3211 BAINBRIDGE AVE
BRONX, NY 10467
(718) 882-3304
Owner Type: Corporate/Commercial
Owner Subtype: Not reported
Mailing Address: ALNARD ASSOCIATES L.L.C.
3211 BAINBRIDGE AVE
BRONX, NY 10467
(718) 882-3304
Not Reported
Facility Status: 1 - Active PBS facility, i.e. total capacity of the PBS tanks is greater than 1,100 gallons, regardless if Subpart 360-14 tanks exist or not at the facility.
Capacity (gals): 4000
Tank Location: UNDERGROUND
Tank ID: 001
Product Stored: NOS 5 OR 6 FUEL OIL
Tank Internal: Not reported
Pipe Location: Not reported
Tank External: Not reported
Tank Error Status: Minor Data Missing
Pipe External: Not reported
CBS Number: Not reported
Telephone: (718) 365-9247
Owner Mark: First Owner
Install Date: / /
Tank Type: Steel/carbon steel
Pipe Internal: Not reported
Pipe Type: STEEL/IRON

ALNARD ASSOCIATES L.L.C. (Continued) **U001838247**

Second Containment:	VAULT		
Leak Detection:	NONE		
Overfill Prot:	Product Level Gauge	Dispenser:	Suction
Date Tested:	/ /	Next Test Date:	/ /
Date Closed:	/ /	Test Method:	Not reported
Deleted:	False	Updated:	True
Dead Letter:	False	Owner Screen:	No data missing
FAMT:	Fiscal amount for registration fee is correct		
Total Capacity:	4000	Renewal Date:	11/04/1997
Tank Screen:	Minor data missing	Federal ID:	Not reported
Renew Flag:	Renwal has not been printed	Facility Screen:	No data missing
Certification Flag:	False	Certification Date:	11/18/1997
Old PBS Number:	Not reported	Expiration Date:	/ /
Inspected Date:	Not reported	Inspector:	Not reported
Inspection Result:	Not reported		
Lat/long:	Not reported		
Facility Type:	APARTMENT BUILDING		

C23 **ROBAN MGMT** **UST** **U000401280**
NE **2784 MORRIS AVE** **N/A**
1/8-1/4 **BX, NY 10468**
1084
Higher

PBS UST:

PBS Number:	2-256846	CBS Number:	Not reported
SPDES Number:	Not reported		
SWIS ID:	6001	Telephone:	(212) 364-2805
Operator:	JOE RELOVA		
Emergency Contact:	ROBERT SPARKS, (212) 364-2805		
Total Tanks:	1		
Owner:	ROBERT SPARKS 2784 MORRIS AVE BX, NY 10468 (212) 364-2805		
Owner Type:	Not reported	Owner Mark:	First Owner
Owner Subtype:	Not reported		
Mailing Address:	ROBERT SPARKS 2784 MORRIS AVE BX, NY 10468 (212) 364-2805 ATTN: ROBERT SPARKS		
Facility Status:	1 - Active PBS facility, i.e. total capacity of the PBS tanks is greater than 1,100 gallons, regardless if Subpart 360-14 tanks exist or not at the facility.		
Capacity (gals):	5000		
Tank Location:	UNDERGROUND, VAULTED, WITH ACCESS		
Tank ID:	001	Install Date:	/ /
Product Stored:	NOS 1,2, OR 4 FUEL OIL	Tank Type:	Steel/carbon steel
Tank Internal:	Not reported	Pipe Internal:	Not reported
Pipe Location:	Not reported	Pipe Type:	STEEL/IRON
Tank External:	Not reported		
Tank Error Status:	Minor Data Missing		
Pipe External:	Not reported		
Second Containment:	VAULT		
Leak Detection:	NONE		
Overfill Prot:	Product Level Gauge	Dispenser:	Suction
Date Tested:	/ /	Next Test Date:	/ /
Date Closed:	/ /	Test Method:	Not reported
Deleted:	False	Updated:	False

ROBAN MGMT (Continued) U000401280

Dead Letter:	False	Owner Screen:	Minor data missing
FAMT:	Fiscal amount for registration fee is correct		
Total Capacity:	5000	Renewal Date:	06/13/1997
Tank Screen:	Minor data missing	Federal ID:	Not reported
Renew Flag:	Renwal has not been printed	Facility Screen:	Minor data missing
Certification Flag:	False	Certification Date:	07/09/1997
Old PBS Number:	Not reported	Expiration Date:	/ /
Inspected Date:	Not reported	Inspector:	Not reported
Inspection Result:	Not reported		
Lat/long:	Not reported		
Facility Type:	Not reported		

F24 **DIPLOMACY REALTY ASSOC** UST U000400595
NNW **95 WEST 195TH ST** N/A
1/8-1/4 **BRONX, NY 10468**
1099
Lower

PBS UST:

PBS Number:	2-277118	CBS Number:	Not reported
SPDES Number:	Not reported		
SWIS ID:	6001	Telephone:	(718) 627-7177
Operator:	FLORENCE EDELSTEIN		
Emergency Contact:	EDWARDO DOMINGUEZ, (212) 543-7585		
Total Tanks:	1		
Owner:	FLORENCE EDELSTEIN 2207 CONEY ISLAND AVE BROOKLYN, NY 11223 (718) 627-7177		
Owner Type:	Corporate/Commercial	Owner Mark:	First Owner
Owner Subtype:	Not reported		
Mailing Address:	FLORENCE EDELSTEIN 2207 CONEY ISLAND AVE BROOKLYN, NY 11223 (718) 627-7177 Not Reported		
Facility Status:	1 - Active PBS facility, i.e. total capacity of the PBS tanks is greater than 1,100 gallons, regardless if Subpart 360-14 tanks exist or not at the facility.		
Capacity (gals):	5000		
Tank Location:	UNDERGROUND		
Tank ID:	001	Install Date:	/ /
Product Stored:	NOS 5 OR 6 FUEL OIL	Tank Type:	Steel/carbon steel
Tank Internal:	Not reported	Pipe Internal:	Not reported
Pipe Location:	Not reported	Pipe Type:	STEEL/IRON
Tank External:	Not reported		
Tank Error Status:	Minor Data Missing		
Pipe External:	Not reported		
Second Containment:	NONE		
Leak Detection:	GROUNDWATER WELL		
Overfill Prot:	Product Level Gauge	Dispenser:	Suction
Date Tested:	/ /	Next Test Date:	/ /
Date Closed:	/ /	Test Method:	Not reported
Deleted:	False	Updated:	False
Dead Letter:	False	Owner Screen:	No data missing
FAMT:	Fiscal amount for registration fee is correct		
Total Capacity:	5000	Renewal Date:	06/13/1997
Tank Screen:	Minor data missing	Federal ID:	Not reported
Renew Flag:	Renwal has not been printed	Facility Screen:	No data missing
Certification Flag:	False	Certification Date:	07/08/1997

DIPLOMACY REALTY ASSOC (Continued) U000400595

Old PBS Number: Not reported
Inspected Date: Not reported
Inspection Result: Not reported
Lat/long: Not reported
Facility Type: APARTMENT BUILDING
Expiration Date: / /
Inspector: Not reported

F25 **EPISCOPAL MISSION** LTANKS S103478857
NW **2749 UNIVERSITY AVE** N/A
1/8-1/4 **BRONX, NY**
1140
Lower

LTANKS:
Spill Number: 9804660
Facility Contact: MR COURTENEY
Investigator: HUANG
Caller Name: PETER LEPORE
Caller Phone: (718) 628-3348
Notifier Name: FRANK BERROA
Notifier Phone: (718) 628-3348
Spiller Contact: PETER LEPORE
Spiller: WHALECO FUEL
Spiller Address: 5560 58TH ST
MASPETH, NY 11378
Spill Class: Known release with minimal potential for fire or hazard. DEC Response. Willing Responsible Party. Corrective action taken.
Spill Closed Dt: 07/15/1998
Spill Cause: Tank Overfill
Water Affected: Not reported
Spill Notifier: Responsible Party
Spill Date: 07/14/1998 12:15
Cleanup Ceased: Not reported
Last Inspection: Not reported
Cleanup Meets Standard: False
Recommended Penalty: No Penalty
Spiller Cleanup Date: Not reported
Enforcement Date: Not reported
Investigation Complete: Not reported
UST Involvement: False
Spill Record Last Update: 07/23/1998
Is Updated: False
Corrective Action Plan Submitted: Not reported
Date Spill Entered In Computer Data File: 07/14/1998
Date Region Sent Summary to Central Office: Not reported
DEC Remarks: CALLED PETER @ 13:00 PM - THE OIL WAS SPILLED ON THE GRASS AND THEY WILL SEND SOME ONE TO CLEAN IT UP. 7/14 - PETER LEPORE CALLED AND NOTIFIED T HAT THEY HAVE CLEANNED UP THE SPILLS,REMOVED THE GRASS AND CONTAMINATED SOIL AND REPLACED WITH A GOOD ONE.9:30AM - 07/15/98 - PYIT.
Spill Cause: Not reported

Region of Spill: 2
Facility Tele: (718) 884-1808
SWIS: 60
Caller Agency: WHALECO FUEL
Caller Extension: Not reported
Notifier Agency: WHALECO
Notifier Extension: Not reported
Spiller Phone: (718) 628-3348
Resource Affected: On Land
Spill Source: Other Non Commercial/Industrial
PBS Number: Not reported
Reported to Dept: 07/14/1998 12:29

---

26 **2641 GRAND CONCOURSE** LTANKS S102555940
SE **2641 GRAND CONCOURSE** N/A
1/8-1/4 **BRONX, NY**
1144
Lower

LTANKS:
Spill Number: 9612156
Region of Spill: 2

2641 GRAND CONCOURSE (Continued) **S102555940**

Facility Contact:	NYC BOARD OF EDUCATION	Facility Tele:	(718) 773-8621
Investigator:	KRIMGOLD	SWIS:	60
Caller Name:	JIM CAREY	Caller Agency:	CASTLE OIL CORPORATION
Caller Phone:	(718) 579-3414	Caller Extension:	Not reported
Notifier Name:	JIM CAREY	Notifier Agency:	CASTLE OIL CORPORATION
Notifier Phone:	(718) 579-3414	Notifier Extension:	Not reported
Spiller Contact:	NYC BOARD OF EDUCATION	Spiller Phone:	(718) 773-8621
Spiller:	2641 GRAND CONCOURSE		
Spiller Address:	2641 GRAND CONCOURSE BRONX, NY		
Spill Class:	Known release with minimal potential for fire or hazard. DEC Response. Willing Responsible Party. Corrective action taken.		
Spill Closed Dt:	10/24/1997		
Spill Cause:	Tank Failure	Resource Affected:	On Land
Water Affected:	Not reported	Spill Source:	Other Non Commercial/Industrial
Spill Notifier:	Responsible Party	PBS Number:	Not reported
Spill Date:	01/09/1997 12:15	Reported to Dept:	01/09/1997 13:16
Cleanup Ceased:	Not reported		
Last Inspection:	Not reported		
Cleanup Meets Standard:	False		
Recommended Penalty:	No Penalty		
Spiller Cleanup Date:	Not reported		
Enforcement Date:	Not reported		
Investigation Complete:	Not reported		
UST Involvement:	False		
Spill Record Last Update:	10/24/1997		
Is Updated:	False		
Corrective Action Plan Submitted:	Not reported		
Date Spill Entered In Computer Data File:	01/09/1997		
Date Region Sent Summary to Central Office:	Not reported		
DEC Remarks:	Not reported		
Spill Cause:	Not reported		

G27
West
1/8-1/4
1189
Lower

JEWISH HOME FOR THE AGED
2614 UNIVERSITY AVENUE
BRONX, NY 10468

VCP **S104323904**
N/A

NY VCP:

Facility ID	V00181-2
Agreement #	D2-0003-98-12
Agreement Type	Remediation
Volunteer	2614 Kingsbridge Corporation
Date Signed	01/22/1999

G28
West
1/8-1/4
1189
Lower

KINGSBRIDGE GARAGE
2614 UNIVERSITY AVE
BRONX, NY 10468

RCRIS-SQG **1001127938**
FINDS **NYR000035600**

KINGSBRIDGE GARAGE (Continued) **1001127938**

RCRIS:
Owner: 2614 KINGSBRIDGE CORP
(718) 579-0508
Contact: MURRAY KOREN
(718) 579-0508
Record Date: 02/11/1997
Classification: Small Quantity Generator
Used Oil Recyc: No
Violation Status: No violations found

G29 **2614 KINGSBRIDGE CORP** **UST** **U001836650**
West **2614 UNIVERSITY AV** **N/A**
1/8-1/4 **BX, NY 10468**
1189
Lower

PBS UST:

PBS Number:	2-290815	CBS Number:	Not reported
SPDES Number:	Not reported		
SWIS ID:	6001	Telephone:	(212) 295-0181
Operator:	FRANK LIPARI		
Emergency Contact:	FRANK LIPARI, (212) 295-0181		
Total Tanks:	0		
Owner:	2614 KINGSBRIDGE CORP 2614 UNIVERSITY AV BX, NY 10468 (212) 295-0181		
Owner Type:	Corporate/Commercial	Owner Mark:	First Owner
Owner Subtype:	Not reported		
Mailing Address:	2614 KINGSBRIDGE CORP 2614 UNIVERSITY AV BX, NY 10468 (212) 295-0181		
	Not Reported		
Facility Status:	2 - Unregulated by PBS (the total capacity is less than 1,101 gallons) and Subpart 360-14		
Capacity (gals):	550		
Tank Location:	UNDERGROUND		
Tank ID:	001	Install Date:	12/01/1965
Product Stored:	UNLEADED GASOLINE	Tank Type:	Steel/carbon steel
Tank Internal:	Not reported	Pipe Internal:	Not reported
Pipe Location:	Not reported	Pipe Type:	GALVANIZED STEEL
Tank External:	Not reported		
Tank Error Status:	Minor Data Missing		
Pipe External:	Not reported		
Second Containment:	VAULT		
Leak Detection:	NONE		
Overfill Prot:	Product Level Gauge	Dispenser:	Suction
Date Tested:	/ /	Next Test Date:	/ /
Date Closed:	11/01/1994	Test Method:	Not reported
Deleted:	False	Updated:	False
Dead Letter:	False	Owner Screen:	Minor data missing
FAMT:	Fiscal amount for registration fee is correct		
Total Capacity:	0	Renewal Date:	06/24/1997
Tank Screen:	0	Federal ID:	Not reported

2614 KINGSBRIDGE CORP (Continued) **U001836650**

Renew Flag:	Renwal has been printed	Facility Screen:	No data missing
Certification Flag:	False	Certification Date:	10/15/1992
Old PBS Number:	Not reported	Expiration Date:	/ /
Inspected Date:	Not reported	Inspector:	Not reported
Inspection Result:	Not reported		
Lat/long:	Not reported		
Facility Type:	RETAIL GASOLINE SALES		
PBS Number:	2-290815	CBS Number:	Not reported
SPDES Number:	Not reported		
SWIS ID:	6001	Telephone:	(212) 295-0181
Operator:	FRANK LIPARI		
Emergency Contact:	FRANK LIPARI, (212) 295-0181		
Total Tanks:	0		
Owner:	2614 KINGSBRIDGE CORP 2614 UNIVERSITY AV BX, NY 10468 (212) 295-0181		
Owner Type:	Corporate/Commercial	Owner Mark:	First Owner
Owner Subtype:	Not reported		
Mailing Address:	2614 KINGSBRIDGE CORP 2614 UNIVERSITY AV BX, NY 10468 (212) 295-0181 Not Reported		
Facility Status:	2 - Unregulated by PBS (the total capacity is less than 1,101 gallons) and Subpart 360-14.		
Capacity (gals):	550		
Tank Location:	UNDERGROUND		
Tank ID:	002	Install Date:	12/01/1965
Product Stored:	UNLEADED GASOLINE	Tank Type:	Steel/carbon steel
Tank Internal:	Not reported	Pipe Internal:	Not reported
Pipe Location:	Not reported	Pipe Type:	GALVANIZED STEEL
Tank External:	Not reported		
Tank Error Status:	Minor Data Missing		
Pipe External:	Not reported		
Second Containment:	VAULT		
Leak Detection:	NONE		
Overfill Prot:	Product Level Gauge	Dispenser:	Suction
Date Tested:	/ /	Next Test Date:	/ /
Date Closed:	11/01/1994	Test Method:	Not reported
Deleted:	False	Updated:	False
Dead Letter:	False	Owner Screen:	Minor data missing
FAMT:	Fiscal amount for registration fee is correct		
Total Capacity:	0	Renewal Date:	06/24/1997
Tank Screen:	0	Federal ID:	Not reported
Renew Flag:	Renwal has been printed	Facility Screen:	No data missing
Certification Flag:	False	Certification Date:	10/15/1992
Old PBS Number:	Not reported	Expiration Date:	/ /
Inspected Date:	Not reported	Inspector:	Not reported
Inspection Result:	Not reported		
Lat/long:	Not reported		
Facility Type:	RETAIL GASOLINE SALES		
PBS Number:	2-290815	CBS Number:	Not reported
SPDES Number:	Not reported		
SWIS ID:	6001	Telephone:	(212) 295-0181

2614 KINGSBRIDGE CORP (Continued) **U001836650**

Operator:	FRANK LIPARI		
Emergency Contact:	FRANK LIPARI, (212) 295-0181		
Total Tanks:	0		
Owner:	2614 KINGSBRIDGE CORP 2614 UNIVERSITY AV BX, NY 10468 (212) 295-0181		
Owner Type:	Corporate/Commercial	Owner Mark:	First Owner
Owner Subtype:	Not reported		
Mailing Address:	2614 KINGSBRIDGE CORP 2614 UNIVERSITY AV BX, NY 10468 (212) 295-0181		
	Not Reported		
Facility Status:	2 - Unregulated by PBS (the total capacity is less than 1,101 gallons) and Subpart 360-14.		
Capacity (gals):	550		
Tank Location:	UNDERGROUND		
Tank ID:	003	Install Date:	12/01/1965
Product Stored:	UNLEADED GASOLINE	Tank Type:	Steel/carbon steel
Tank Internal:	Not reported	Pipe Internal:	Not reported
Pipe Location:	Not reported	Pipe Type:	GALVANIZED STEEL
Tank External:	Not reported		
Tank Error Status:	Minor Data Missing		
Pipe External:	Not reported		
Second Containment:	VAULT		
Leak Detection:	NONE		
Overfill Prot:	Product Level Gauge	Dispenser:	Suction
Date Tested:	/ /	Next Test Date:	/ /
Date Closed:	11/01/1994	Test Method:	Not reported
Deleted:	False	Updated:	False
Dead Letter:	False	Owner Screen:	Minor data missing
FAMT:	Fiscal amount for registration fee is correct		
Total Capacity:	0	Renewal Date:	06/24/1997
Tank Screen:	0	Federal ID:	Not reported
Renew Flag:	Renwal has been printed	Facility Screen:	No data missing
Certification Flag:	False	Certification Date:	10/15/1992
Old PBS Number:	Not reported	Expiration Date:	/ /
Inspected Date:	Not reported	Inspector:	Not reported
Inspection Result:	Not reported		
Lat/long:	Not reported		
Facility Type:	RETAIL GASOLINE SALES		

H30 **FUEL OIL STORAGE TANK** **UST** **U003074529**
NW **125 WEST 195TH STREET** **AST** **N/A**
1/8-1/4 **BRONX, NY 10468**
1224
Lower

PBS UST:

PBS Number:	2-205095	CBS Number:	Not reported
SPDES Number:	Not reported		
SWIS ID:	6001	Telephone:	(212) 543-6087
Operator:	R. ESCALERA		
Emergency Contact:	R. ESCALERA, (212) 543-6087		
Total Tanks:	1		
Owner:	BIRCHAIGHT MANAGEMENT P.O.BOX 690088 BRONX, NY 10469		

FUEL OIL STORAGE TANK (Continued) **U003074529**

(212) 882-6772

Owner Type:	Corporate/Commercial	Owner Mark:	First Owner
Owner Subtype:	Not reported		
Mailing Address:	BIRCHAIGHT MANAGEMENT P.O. BOX 690088 BRONX, NY 10469 (212) 882-6772 ATTN: HANS C. KAO		
Facility Status:	1 - Active PBS facility, i.e. total capacity of the PBS tanks is greater than 1,100 gallons, regardless if Subpart 360-14 tanks exist or not at the facility.		
Capacity (gals):	5000		
Tank Location:	UNDERGROUND		
Tank ID:	001	Install Date:	/ /
Product Stored:	NOS 1,2, OR 4 FUEL OIL	Tank Type:	Steel/carbon steel
Tank Internal:	Not reported	Pipe Internal:	Not reported
Pipe Location:	Not reported	Pipe Type:	Not reported
Tank External:	Not reported		
Tank Error Status:	Minor Data Missing		
Pipe External:	Not reported		
Second Containment:	NONE		
Leak Detection:	NONE		
Overfill Prot:	Product Level Gauge	Dispenser:	Suction
Date Tested:	/ /	Next Test Date:	/ /
Date Closed:	/ /	Test Method:	Not reported
Deleted:	False	Updated:	False
Dead Letter:	False	Owner Screen:	No data missing
FAMT:	Fiscal amount for registration fee is correct		
Total Capacity:	5000	Renewal Date:	06/16/1997
Tank Screen:	Minor data missing	Federal ID:	Not reported
Renew Flag:	Renwal has not been printed	Facility Screen:	No data missing
Certification Flag:	False	Certification Date:	07/09/1997
Old PBS Number:	Not reported	Expiration Date:	/ /
Inspected Date:	Not reported	Inspector:	Not reported
Inspection Result:	Not reported		
Lat/long:	Not reported		
Facility Type:	APARTMENT BUILDING		

PBS AST:

PBS Number:	2-205095	CBS Number:	Not reported
SPDES Number:	Not reported	SWIS Code:	6001
Federal ID:	Not reported	Previous PBS#:	Not reported
Facility Status:	1 - Active PBS facility, i.e. total capacity of the PBS tanks is greater than 1,100 gallons, regardless if Subpart 360-14 tanks exist or not at the facility.		
Facility Type:	APARTMENT BUILDING		
Owner Type:	Corporate/Commercial		
Owner Sub Type:	Not reported		
Owner:	BIRCHAIGHT MANAGEMENT P.O.BOX 690088 BRONX, NY 10469		
Owner Phone:	(212) 882-6772		
Facility Phone:	(212) 543-6087		
Operator:	R. ESCALERA		
Emergency Name:	R. ESCALERA		
Emergency Phone:	(212) 543-6087		
Total Tanks:	1		
Total Capacity:	5000		
Tank ID:	002		
Capacity (Gal):	5000		

FUEL OIL STORAGE TANK (Continued) **U003074529**

Tank Error Status:	Minor data missing		
Tank Location:	ABOVEGROUND ON SADDLES LEGS, STILTS, RACK, OR CRADLE		
Product Stored:	NOS 1,2, OR 4 FUEL OIL		
Tank Type:	Steel/carbon steel		
Install Date:	10/01/1990		
Tank Internal:	Not reported		
Tank External:	Not reported		
Tank Containment:	VAULT		
Pipe Type:	STEEL/IRON		
Pipe Location:	Not reported		
Pipe Internal:	Not reported		
Pipe External:	WRAPPED [PIPING]		
Leak Detection:	NONE		
Overfill Protection:	Product Level Gauge		
Dispenser Method:	Suction		
Date Tested:	/ /	Next Test Date:	/ /
Date Closed:	/ /	Test Method:	Not reported
Updated:	False	Deleted:	False
Date Inspected:	Not reported	Inspector:	Not reported
Result of Inspection:	Not reported		
Mailing Name:	BIRCHAIGHT MANAGEMENT		
Mailing Address:	P.O. BOX 690088 BRONX, NY 10469		
Mailing Contact:	HANS C. KAO		
Mailing Telephone:	(212) 882-6772		
Owner Mark:	First Owner	Expiration Date:	/ /
Certification Flag:	False	Certification Date:	07/09/1997
Renew Flag:	False	Renew Date:	06/16/1997
Lat/Long:	Not reported		
Dead Letter:	False		
Facility Screen:	Not reported		
Owner Screen:	No data missing		
Tank Screen:	Minor data missing		

Fiscal Amount for Registration Fee is Correct: True

I31 **2786 JEROME AVENUE** **UST** **U001736516**
NE **2786 JEROME AVENUE** **N/A**
1/8-1/4 **BRONX, NY 10468**
1224
Higher

PBS UST:

PBS Number:	2-601590	CBS Number:	Not reported
SPDES Number:	Not reported		
SWIS ID:	6001	Telephone:	(718) 543-1242
Operator:	ISMET KRASNIQI		
Emergency Contact:	MIKE BAJRARTARI, (718) 365-4310		
Total Tanks:	1		
Owner:	FLORIM REALTY CORP. 617 EAST 188TH STREET BRONX, NY 10458 (718) 365-4310		
Owner Type:	Corporate/Commercial	Owner Mark:	First Owner
Owner Subtype:	Not reported		
Mailing Address:	FLORIM REALTY CORP. 617 EAST 188TH STREET BRONX, NY 10458 (718) 365-4310 Not Reported		

2786 JEROME AVENUE (Continued) U001736516

Facility Status:	1 - Active PBS facility, i.e. total capacity of the PBS tanks is greater than 1,100 gallons, regardless if Subpart 360-14 tanks exist or not at the facility.		
Capacity (gals):	4000		
Tank Location:	UNDERGROUND, VAULTED, WITH ACCESS		
Tank ID:	001	Install Date:	/ /
Product Stored:	NOS 5 OR 6 FUEL OIL	Tank Type:	Steel/carbon steel
Tank Internal:	Not reported	Pipe Internal:	Not reported
Pipe Location:	Not reported	Pipe Type:	STEEL/IRON
Tank External:	Not reported		
Tank Error Status:	Minor Data Missing		
Pipe External:	Not reported		
Second Containment:	VAULT		
Leak Detection:	OTHER		
Overfill Prot:	Product Level Gauge	Dispenser:	Suction
Date Tested:	/ /	Next Test Date:	/ /
Date Closed:	/ /	Test Method:	Not reported
Deleted:	False	Updated:	True
Dead Letter:	False	Owner Screen:	No data missing
FAMT:	Fiscal amount for registration fee is correct		
Total Capacity:	4000	Renewal Date:	/ /
Tank Screen:	Minor data missing	Federal ID:	Not reported
Renew Flag:	Renwal has not been printed	Facility Screen:	No data missing
Certification Flag:	False	Certification Date:	08/27/1999
Old PBS Number:	Not reported	Expiration Date:	/ /
Inspected Date:	Not reported	Inspector:	Not reported
Inspection Result:	Not reported		
Lat/long:	Not reported		
Facility Type:	APARTMENT BUILDING		

G32 West 1/8-1/4 1234 Lower **KINGDOM ASSOCIATES, LLC** UST U000406380
2600 UNIVERSITY AVE N/A
BRONX, NY 10468

PBS UST:

PBS Number:	2-161381	CBS Number:	Not reported
SPDES Number:	Not reported		
SWIS ID:	6001	Telephone:	(718) 364-0469
Operator:	RAFAEL LUGO		
Emergency Contact:	BRADLEY WOLFSET, (718) 882-3304		
Total Tanks:	1		
Owner:	KINDGOM ASSOCIATES, LLC 3211 BAINBRIDGE AVE BRONX, NY 10467 (212) 882-3304		
Owner Type:	Not reported	Owner Mark:	First Owner
Owner Subtype:	Not reported		
Mailing Address:	KINGDOM ASSOCIATES, LLC 3211 BAINBRIDGE AVE BRONX, NY 10467 (718) 882-3304 Not Reported		
Facility Status:	1 - Active PBS facility, i.e. total capacity of the PBS tanks is greater than 1,100 gallons, regardless if Subpart 360-14 tanks exist or not at the facility.		
Capacity (gals):	5000		
Tank Location:	UNDERGROUND		
Tank ID:	001	Install Date:	/ /
Product Stored:	NOS 5 OR 6 FUEL OIL	Tank Type:	Steel/carbon steel

KINGDOM ASSOCIATES, LLC (Continued) **U000406380**

Tank Internal:	Not reported	Pipe Internal:	Not reported
Pipe Location:	Not reported	Pipe Type:	STEEL/IRON
Tank External:	Not reported		
Tank Error Status:	Minor Data Missing		
Pipe External:	Not reported		
Second Containment:	VAULT		
Leak Detection:	NONE		
Overfill Prot:	Product Level Gauge	Dispenser:	Suction
Date Tested:	/ /	Next Test Date:	/ /
Date Closed:	/ /	Test Method:	Not reported
Deleted:	False	Updated:	False
Dead Letter:	False	Owner Screen:	Minor data missing
FAMT:	Fiscal amount for registration fee is correct		
Total Capacity:	5000	Renewal Date:	08/12/1997
Tank Screen:	Minor data missing	Federal ID:	Not reported
Renew Flag:	Renwal has not been printed	Facility Screen:	No data missing
Certification Flag:	False	Certification Date:	09/18/1997
Old PBS Number:	Not reported	Expiration Date:	/ /
Inspected Date:	Not reported	Inspector:	Not reported
Inspection Result:	Not reported		
Lat/long:	Not reported		
Facility Type:	APARTMENT BUILDING		

H33 **130 WEST 195 ST** **UST** **U003390614**
NW **130 WEST 195 ST** **N/A**
1/8-1/4 **BRONX, NY 10468**
1293
Lower

PBS UST:

PBS Number:	2-159433	CBS Number:	Not reported
SPDES Number:	Not reported		
SWIS ID:	6001	Telephone:	(212) 884-6735
Operator:	LUIS BALBONA		
Emergency Contact:	LUIS BALBONA, (212) 884-6735		
Total Tanks:	1		
Owner:	VALBONWEB CORPORATION 130 WEST 195TH STREET BRONX, NY 10468 (718) 601-8495		
Owner Type:	Corporate/Commercial	Owner Mark:	Second Owner
Owner Subtype:	Not reported		
Mailing Address:	VALBONWEB CORPORATION 130 WEST 195TH STREET BRONX, NY 10458 (718) 601-8495 Not Reported		
Facility Status:	1 - Active PBS facility, i.e. total capacity of the PBS tanks is greater than 1,100 gallons, regardless if Subpart 360-14 tanks exist or not at the facility.		
Capacity (gals):	3000		
Tank Location:	UNDERGROUND		
Tank ID:	001	Install Date:	/ /
Product Stored:	UNLEADED GASOLINE	Tank Type:	Steel/carbon steel
Tank Internal:	NONE	Pipe Internal:	NONE
Pipe Location:	Aboveground	Pipe Type:	STEEL/IRON
Tank External:	NONE/PAINTED/ASPHALT COATING		
Tank Error Status:	No Missing Data		
Pipe External:	NONE/NONE		
Second Containment:	NONE/VAULT		

130 WEST 195 ST (Continued) **U003390614**

Leak Detection:	NONE/NONE		
Overfill Prot:	Vent Whistle	Dispenser:	Suction
Date Tested:	/ /	Next Test Date:	12/27/1987
Date Closed:	/ /	Test Method:	Not reported
Deleted:	False	Updated:	True
Dead Letter:	False	Owner Screen:	No data missing
FAMT:	Fiscal amount for registration fee is correct		
Total Capacity:	3000	Renewal Date:	10/27/1992
Tank Screen:	No data missing	Federal ID:	Not reported
Renew Flag:	Renwal has been printed	Facility Screen:	Minor data missing
Certification Flag:	False	Certification Date:	07/23/1998
Old PBS Number:	Not reported	Expiration Date:	/ /
Inspected Date:	Not reported	Inspector:	Not reported
Inspection Result:	Not reported		
Lat/long:	Not reported		
Facility Type:	Not reported		

I34 **2800 JEROME AVE** **LTANKS** **S102671826**
NE **2800 JEROME AVE** **N/A**
1/4-1/2 **BRONX, NY**
1336
Higher

LTANKS:

Spill Number:	9111802	Region of Spill:	2
Facility Contact:	Not reported	Facility Tele:	Not reported
Investigator:	AUSTIN	SWIS:	60
Caller Name:	PETE	Caller Agency:	CIBRO
Caller Phone:	(212) 829-5000	Caller Extension:	Not reported
Notifier Name:	Not reported	Notifier Agency:	Not reported
Notifier Phone:	Not reported	Notifier Extension:	Not reported
Spiller Contact:	Not reported	Spiller Phone:	Not reported
Spiller:	CIBRO		
Spiller Address:	Not reported		
Spill Class:	Not reported		
Spill Closed Dt:	02/17/1992		
Spill Cause:	Tank Overfill	Resource Affected:	On Land
Water Affected:	Not reported	Spill Source:	Private Dwelling
Spill Notifier:	Responsible Party	PBS Number:	Not reported
Spill Date:	02/17/1992 10:00	Reported to Dept:	02/17/1992 12:05
Cleanup Ceased:	02/17/1992		
Last Inspection:	Not reported		
Cleanup Meets Standard:	True		
Recommended Penalty:	No Penalty		
Spiller Cleanup Date:	Not reported		
Enforcement Date:	Not reported		
Investigation Complete:	Not reported		
UST Involvement:	False		
Spill Record Last Update:	06/17/1992		
Is Updated:	False		
Corrective Action Plan Submitted:	Not reported		
Date Spill Entered In Computer Data File:	02/20/1992		
Date Region Sent Summary to Central Office:	Not reported		
DEC Remarks:	Not reported		
Spill Cause:	Not reported		

35 ESE 1/4-1/2 1395 Higher — **2654 VALENTINE AVE/BX**, **2654 VALENTINE AVENUE**, **NEW YORK CITY, NY** — **LTANKS** — **S100146695**, **N/A**

LTANKS:

Spill Number:	9010817	Region of Spill:	2
Facility Contact:	Not reported	Facility Tele:	Not reported
Investigator:	TANG	SWIS:	60
Caller Name:	BOB VALU	Caller Agency:	APT BLDG OWNER
Caller Phone:	(212) 520-6074	Caller Extension:	Not reported
Notifier Name:	Not reported	Notifier Agency:	Not reported
Notifier Phone:	Not reported	Notifier Extension:	Not reported
Spiller Contact:	Not reported	Spiller Phone:	Not reported
Spiller:	Not reported		
Spiller Address:	Not reported		
Spill Class:	Known release with minimal potential for fire or hazard. DEC Response. Willing Responsible Party. Corrective action taken.		
Spill Closed Dt:	03/30/1995		
Spill Cause:	Tank Failure	Resource Affected:	On Land
Water Affected:	Not reported	Spill Source:	Other Commercial/Industrial
Spill Notifier:	Responsible Party	PBS Number:	Not reported
Spill Date:	01/07/1991 12:00	Reported to Dept:	01/09/1991 16:39
Cleanup Ceased:	03/30/1995		
Last Inspection:	Not reported		
Cleanup Meets Standard:	True		
Recommended Penalty:	No Penalty		
Spiller Cleanup Date:	Not reported		
Enforcement Date:	Not reported		
Investigation Complete:	Not reported		
UST Involvement:	False		
Spill Record Last Update:	03/30/1995		
Is Updated:	False		
Corrective Action Plan Submitted:	Not reported		
Date Spill Entered In Computer Data File:	01/28/1991		
Date Region Sent Summary to Central Office:	Not reported		
DEC Remarks:	01/31/91: DEC INVESTIGATED FACILITY, 5K ABOVEGROUND TANK IN TANK ROOM, N O SIGNOF SUBSTANTIAL LEAK,THE OWNER HAD MINOR SPILL FROM TOP OF THE TANK , IN PROCESS TO REPLACE TANK (A L EASTMOND TO DO WORK).		
Spill Cause:	Not reported		

---

36 WNW 1/4-1/2 1535 Lower — **2701 WEBB AVE**, **2701 WEBB AVE**, **BRONX, NY** — **LTANKS** — **S102672049**, **N/A**

LTANKS:

Spill Number:	9211049	Region of Spill:	2
Facility Contact:	Not reported	Facility Tele:	Not reported
Investigator:	CAMMISA	SWIS:	60
Caller Name:	GARLAND MCARDLE	Caller Agency:	COASTAL OIL CO.
Caller Phone:	(718) 746-2412	Caller Extension:	Not reported
Notifier Name:	Not reported	Notifier Agency:	Not reported
Notifier Phone:	Not reported	Notifier Extension:	Not reported
Spiller Contact:	Not reported	Spiller Phone:	Not reported
Spiller:	Not reported		
Spiller Address:	Not reported		
Spill Class:	Known release with minimal potential for fire or hazard. DEC Response. Willing Responsible Party. Corrective action taken.		

2701 WEBB AVE (Continued) **S102672049**

Spill Closed Dt: 12/23/1992
Spill Cause: Tank Overfill
Water Affected: Not reported
Spill Notifier: Other
Spill Date: 12/23/1992 13:00
Cleanup Ceased: 12/23/1992
Last Inspection: Not reported
Cleanup Meets Standard: True
Recommended Penalty: No Penalty
Spiller Cleanup Date: Not reported
Enforcement Date: Not reported
Investigation Complete: Not reported
UST Involvement: False
Spill Record Last Update: Not reported
Is Updated: False
Corrective Action Plan Submitted: Not reported
Date Spill Entered In Computer Data File: 12/24/1992
Date Region Sent Summary to Central Office: Not reported
DEC Remarks: Not reported
Spill Cause: Not reported

Resource Affected: On Land
Spill Source: Other Non Commercial/Industrial
PBS Number: Not reported
Reported to Dept: 12/23/1992 13:11

J37 **LTANKS** **S104277573**
WSW **2545 UNIVERSITY AVE** **N/A**
1/4-1/2 **BRONX, NY**
1635
Lower

LTANKS:
Spill Number: 9811903
Facility Contact: MR MILTON SCHWARTZ
Investigator: TOMASELLO
Caller Name: JIM CAREY
Caller Phone: (718) 579-3408
Notifier Name: JOSE ESTRADA
Notifier Phone: Not reported
Spiller Contact: MR MILTON SCHWARTZ
Spiller: MILTON SCHWARTZ
Spiller Address: 2545 UNIVERSITY AVE
BRONX, NY
Spill Class: Known release with minimal potential for fire or hazard. DEC Response. Willing Responsible Party. Corrective action taken.
Spill Closed Dt: Not reported
Spill Cause: Tank Overfill
Water Affected: Not reported
Spill Notifier: Other
Spill Date: 12/22/1998 09:00
Cleanup Ceased: Not reported
Last Inspection: Not reported
Cleanup Meets Standard: False
Recommended Penalty: No Penalty
Spiller Cleanup Date: Not reported
Enforcement Date: Not reported
Investigation Complete: Not reported
UST Involvement: False
Spill Record Last Update: 01/11/1999
Is Updated: False
Corrective Action Plan Submitted: Not reported
Date Spill Entered In Computer Data File: 12/22/1998
Date Region Sent Summary to Central Office: Not reported

Region of Spill: 2
Facility Tele: (212) 579-0500
SWIS: 60
Caller Agency: CASTLE OIL CORPORATION
Caller Extension: Not reported
Notifier Agency: DRIVER
Notifier Extension: Not reported
Spiller Phone: (212) 579-0500

Resource Affected: On Land
Spill Source: Other Non Commercial/Industrial
PBS Number: Not reported
Reported to Dept: 12/22/1998 09:53

(Continued) S104277573

DEC Remarks: Not reported
Spill Cause: Not reported

J38 2545 UNIVERSITY AVE/HOSP LTANKS S102150420
WSW 2545 UNIVERSITY AVE NY Spills N/A
1/4-1/2 BRONX, NY
1635
Lower

SPILLS:

Spill Number:	9504187	Region of Spill:	2
Facility Contact:	JIM WILSON	Facility Tele:	(718) 579-0500
Investigator:	MULQUEEN	SWIS:	60
Caller Name:	Not reported	Caller Agency:	Not reported
Caller Phone:	Not reported	Caller Extension:	Not reported
Notifier Name:	Not reported	Notifier Agency:	Not reported
Notifier Phone:	Not reported	Notifier Extension:	Not reported
Spiller Contact:	Not reported	Spiller Phone:	Not reported
Spiller:	SAME		
Spiller Address:	Not reported		
Spill Class:	Known release with minimal potential for fire or hazard. DEC Response. Willing Responsible Party. Corrective action taken.		
Spill Closed Dt:	10/10/1995		
Spill Cause:	Equipment Failure	Resource Affected:	On Land
Water Affected:	Not reported	Spill Source:	Other Non Commercial/Industrial
Spill Notifier:	Responsible Party	PBS Number:	Not reported
Spill Date:	06/27/1995 10:00	Reported to Dept:	07/07/1995 12:20
Cleanup Ceased:	Not reported		
Last Inspection:	19951010		
Cleanup Meets Standard:	False		
Recommended Penalty:	No Penalty		
Spiller Cleanup Date:	Not reported		
Enforcement Date:	Not reported		
Investigation Complete:	Not reported		
UST Involvement:	False		
Spill Record Last Update:	11/09/1995		
Is Updated:	False		

Corrective Action Plan Submitted: Not reported
Date Spill Entered In Computer Data File: 07/27/1995
Date Region Sent Summary to Central Office: Not reported
Remark: RETURN LINE ABOVE OIL TANK IS LEAKING INTO THE OIL VAULT - PINHOLE LEAK - CALLER HAD 200 LBS OF OIL PUMPED OUT.
DEC Remarks: Tank is a 25,000 gallon single wall steel UST in area of loading dock be hind kitchen. Return line on north side of tank failed and was replaced with double walled piping by Eastmond. Eastmond also removed approx. 40 cubic yards of contaminated soill and vac'd out soil water mixture due t o rain in the excavation. No sub-basements or sumps in area of tank. A ccording to Wilson, groundwater is not a problem here. Top of tank asph alted, parking lot drainage adjacent to tank.

LTANKS:

Spill Number:	9110119	Region of Spill:	2
Facility Contact:	Not reported	Facility Tele:	Not reported
Investigator:	TANG	SWIS:	60
Caller Name:	J CAREY	Caller Agency:	CASTLE
Caller Phone:	(212) 823-8800	Caller Extension:	Not reported
Notifier Name:	Not reported	Notifier Agency:	Not reported
Notifier Phone:	Not reported	Notifier Extension:	Not reported
Spiller Contact:	Not reported	Spiller Phone:	Not reported

2545 UNIVERSITY AVE/HOSP (Continued) **S102150420**

Spiller: CASTLE
Spiller Address: Not reported
Spill Class: Not reported
Spill Closed Dt: 12/24/1991
Spill Cause: Tank Overfill
Water Affected: Not reported
Spill Notifier: Responsible Party
Spill Date: 12/24/1991 11:45
Cleanup Ceased: 12/24/1991
Last Inspection: Not reported
Cleanup Meets Standard: True
Recommended Penalty: No Penalty
Spiller Cleanup Date: Not reported
Enforcement Date: Not reported
Investigation Complete: Not reported
UST Involvement: False
Spill Record Last Update: Not reported
Is Updated: False
Corrective Action Plan Submitted: Not reported
Date Spill Entered In Computer Data File: 01/06/1992
Date Region Sent Summary to Central Office: Not reported
DEC Remarks: Not reported
Spill Cause: Not reported

Resource Affected: On Land
Spill Source: Other Commercial/Industrial
PBS Number: Not reported
Reported to Dept: 12/24/1991 13:05

K39 **130 WEST KINGSBRIDGE RD** **LTANKS** **S102659892**
WNW **130 W KINGSBRIDGE RD** **N/A**
1/4-1/2 **BRONX, NY**
1655
Lower

LTANKS:
Spill Number: 9400330
Facility Contact: Not reported
Investigator: O'DOWD
Caller Name: WILLIAM MARRET
Caller Phone: (516) 249-5443
Notifier Name: Not reported
Notifier Phone: Not reported
Spiller Contact: Not reported
Spiller: US GOV'T
Spiller Address: SAME
Spill Class: Known release with minimal potential for fire or hazard. DEC Response. Willing Responsible Party. Corrective action taken.
Spill Closed Dt: Not reported
Spill Cause: Tank Test Failure
Water Affected: Not reported
Spill Notifier: Tank Tester
Spill Date: 04/07/1994 22:27
Cleanup Ceased: Not reported
Last Inspection: Not reported
Cleanup Meets Standard: False
Recommended Penalty: No Penalty
Spiller Cleanup Date: Not reported
Enforcement Date: Not reported
Investigation Complete: Not reported
UST Involvement: True
Spill Record Last Update: 08/11/1995
Is Updated: False
Corrective Action Plan Submitted: Not reported

Region of Spill: 2
Facility Tele: Not reported
SWIS: 60
Caller Agency: AJS HEATING CORP.
Caller Extension: Not reported
Notifier Agency: Not reported
Notifier Extension: Not reported
Spiller Phone: Not reported

Resource Affected: On Land
Spill Source: Other Non Commercial/Industrial
PBS Number: Not reported
Reported to Dept: 04/07/1994 23:13

130 WEST KINGSBRIDGE RD (Continued) **S102659892**

Date Spill Entered In Computer Data File: 04/11/1994
Date Region Sent Summary to Central Office: Not reported
DEC Remarks: / / : PBLM WITH RETURN LINE 30K EMERGENCY GENERATOR.
Spill Cause: Not reported

K40 WNW 1/4-1/2 1655 Lower **130 W KINGSBRIDGE RD/BX** **LTANKS** **S100146962**
130 WEST KINGSBRIDGE RD **N/A**
NEW YORK CITY, NY

LTANKS:

Spill Number:	9100744	Region of Spill:	2
Facility Contact:	Not reported	Facility Tele:	Not reported
Investigator:	BATTISTA	SWIS:	60
Caller Name:	ROBERT GANDOLFO	Caller Agency:	TANK TESTING INC
Caller Phone:	(718) 789-3770	Caller Extension:	Not reported
Notifier Name:	Not reported	Notifier Agency:	Not reported
Notifier Phone:	Not reported	Notifier Extension:	Not reported
Spiller Contact:	Not reported	Spiller Phone:	Not reported
Spiller:	V A HOSPITAL		
Spiller Address:	Not reported		
Spill Class:	Known release with minimal potential for fire or hazard. DEC Response. Willing Responsible Party. Corrective action taken.		
Spill Closed Dt:	11/05/1993		
Spill Cause:	Tank Test Failure	Resource Affected:	Groundwater
Water Affected:	Not reported	Spill Source:	Other Non Commercial/Industrial
Spill Notifier:	Tank Tester	PBS Number:	Not reported
Spill Date:	04/18/1991 14:30	Reported to Dept:	04/18/1991 15:49
Cleanup Ceased:	11/05/1993		
Last Inspection:	Not reported		
Cleanup Meets Standard:	False		
Recommended Penalty:	No Penalty		
Spiller Cleanup Date:	Not reported		
Enforcement Date:	Not reported		
Investigation Complete:	Not reported		
UST Involvement:	False		
Spill Record Last Update:	05/12/1994		
Is Updated:	False		

Corrective Action Plan Submitted: Not reported
Date Spill Entered In Computer Data File: 04/23/1991
Date Region Sent Summary to Central Office: Not reported
DEC Remarks: 11/05/93: FRANKLIN RETESTED AND PASSED 8/13/93.
Spill Cause: Not reported

---

41 ESE 1/4-1/2 1665 Higher **APT BLDG** **LTANKS** **S103038506**
240 E 194TH ST **N/A**
BRONX, NY

LTANKS:

Spill Number:	9713307	Region of Spill:	2
Facility Contact:	JIM CAREY	Facility Tele:	(800) 734-8955
Investigator:	HALE	SWIS:	60
Caller Name:	JIM CAREY	Caller Agency:	CASTLE OIL CORPORATION
Caller Phone:	(800) 734-8955	Caller Extension:	Not reported
Notifier Name:	DENNIS PINO	Notifier Agency:	DRIVER

APT BLDG (Continued) **S103038506**

Notifier Phone: Not reported
Notifier Extension: Not reported
Spiller Contact: JIM CAREY
Spiller Phone: (800) 734-8955
Spiller: CASTLE OIL
Spiller Address: 290 LOCUST AVE
BRONX, NY 10454
Spill Class: Known release with minimal potential for fire or hazard. DEC Response. Willing Responsible Party. Corrective action taken.
Spill Closed Dt: Not reported
Spill Cause: Tank Overfill
Resource Affected: On Land
Water Affected: Not reported
Spill Source: Private Dwelling
Spill Notifier: Responsible Party
PBS Number: Not reported
Spill Date: 03/01/1998 16:00
Reported to Dept: 03/01/1998 16:25
Cleanup Ceased: Not reported
Last Inspection: Not reported
Cleanup Meets Standard: False
Recommended Penalty: No Penalty
Spiller Cleanup Date: Not reported
Enforcement Date: Not reported
Investigation Complete: Not reported
UST Involvement: False
Spill Record Last Update: 03/02/1998
Is Updated: False
Corrective Action Plan Submitted: Not reported
Date Spill Entered In Computer Data File: 03/01/1998
Date Region Sent Summary to Central Office: Not reported
DEC Remarks: Not reported
Spill Cause: Not reported

---

42 North 1/4-1/2 1739 Higher **HERBERT LEHMAN COLLEGE** **LTANKS** **S102663274**
2900 GOULDEN AVE **N/A**
BRONX, NY

LTANKS:
Spill Number: 9704225
Region of Spill: 2
Facility Contact: LINDA COLHARD
Facility Tele: (716) 856-5636
Investigator: TIBBE
SWIS: 61
Caller Name: LESLIE KOVALSKY
Caller Agency: TYREE BROS ENVIRONMENTAL
Caller Phone: (516) 249-3150
Caller Extension: Not reported
Notifier Name: LESLIE KOVALSKY
Notifier Agency: TYREE BROS ENVIRONMENTAL
Notifier Phone: (516) 249-3150
Notifier Extension: Not reported
Spiller Contact: LINDA COLHARD
Spiller Phone: (716) 856-5636
Spiller: HERBERT LEHMAN COLLEGE
Spiller Address: 2900 GOULDEN AVE
BRONX
Spill Class: Known release that creates potential for fire or hazard. DEC Response. Willing Responsible Party. Corrective action taken.
Spill Closed Dt: Not reported
Spill Cause: Tank Overfill
Resource Affected: On Land
Water Affected: Not reported
Spill Source: Other Non Commercial/Industrial
Spill Notifier: Other
PBS Number: Not reported
Spill Date: 07/09/1997 14:00
Reported to Dept: 07/09/1997 14:00
Cleanup Ceased: Not reported
Last Inspection: Not reported
Cleanup Meets Standard: False
Recommended Penalty: No Penalty
Spiller Cleanup Date: Not reported
Enforcement Date: Not reported

HERBERT LEHMAN COLLEGE (Continued) **S102663274**

Investigation Complete: Not reported
UST Involvement: False
Spill Record Last Update: 07/10/1997
Is Updated: False
Corrective Action Plan Submitted: Not reported
Date Spill Entered In Computer Data File: 07/09/1997
Date Region Sent Summary to Central Office: Not reported
DEC Remarks: Not reported
Spill Cause: Not reported

---

43 **2593 SEDGWICK AVENUE** **LTANKS** **S101658308**
WNW **2593 SEDGWICK AVE** **N/A**
1/4-1/2 **BRONX, NY**
1870
Lower

LTANKS:
Spill Number: 9501893
Region of Spill: 2
Facility Contact: Not reported
Facility Tele: Not reported
Investigator: MARTINKAT
SWIS: 60
Caller Name: KIMBERLEY ABRAMS
Caller Agency: PETRO
Caller Phone: (718) 545-3662
Caller Extension: Not reported
Notifier Name: Not reported
Notifier Agency: Not reported
Notifier Phone: Not reported
Notifier Extension: Not reported
Spiller Contact: Not reported
Spiller Phone: Not reported
Spiller: SAME
Spiller Address: Not reported
Spill Class: Known release with minimal potential for fire or hazard. DEC Response. Willing Responsible Party. Corrective action taken.
Spill Closed Dt: 05/15/1995
Spill Cause: Tank Failure
Resource Affected: On Land
Water Affected: Not reported
Spill Source: Private Dwelling
Spill Notifier: Other
PBS Number: Not reported
Spill Date: 05/15/1995 14:00
Reported to Dept: 05/15/1995 15:51
Cleanup Ceased: 05/15/1995
Last Inspection: Not reported
Cleanup Meets Standard: True
Recommended Penalty: No Penalty
Spiller Cleanup Date: Not reported
Enforcement Date: Not reported
Investigation Complete: Not reported
UST Involvement: False
Spill Record Last Update: Not reported
Is Updated: False
Corrective Action Plan Submitted: Not reported
Date Spill Entered In Computer Data File: 05/26/1995
Date Region Sent Summary to Central Office: Not reported
DEC Remarks: Not reported
Spill Cause: Not reported

---

44 **RESIDENCE** **LTANKS** **S102663712**
NW **2647 SEDGWICK AVE** **N/A**
1/4-1/2 **BRONX, NY**
1890
Lower

LTANKS:
Spill Number: 9709564
Region of Spill: 2

RESIDENCE (Continued) **S102663712**

Facility Contact:	ABOVE CALLER	Facility Tele:	Not reported
Investigator:	MARTINKAT	SWIS:	60
Caller Name:	JOHN GOODWIN	Caller Agency:	MYSTIC TRANSPORT
Caller Phone:	(718) 932-9075	Caller Extension:	Not reported
Notifier Name:	EDWARD SCHRAY	Notifier Agency:	MYSTIC
Notifier Phone:	Not reported	Notifier Extension:	Not reported
Spiller Contact:	Not reported	Spiller Phone:	Not reported
Spiller:	RESIDENCE		
Spiller Address:	Not reported		
Spill Class:	Known release with minimal potential for fire or hazard. DEC Response. Willing Responsible Party. Corrective action taken.		
Spill Closed Dt:	11/18/1997		
Spill Cause:	Tank Overfill	Resource Affected:	On Land
Water Affected:	Not reported	Spill Source:	Commercial Vehicle
Spill Notifier:	Responsible Party	PBS Number:	Not reported
Spill Date:	11/18/1997 08:50	Reported to Dept:	11/18/1997 09:06
Cleanup Ceased:	Not reported		
Last Inspection:	Not reported		
Cleanup Meets Standard:	False		
Recommended Penalty:	No Penalty		
Spiller Cleanup Date:	Not reported		
Enforcement Date:	Not reported		
Investigation Complete:	Not reported		
UST Involvement:	False		
Spill Record Last Update:	11/19/1997		
Is Updated:	False		
Corrective Action Plan Submitted:	Not reported		
Date Spill Entered In Computer Data File:	11/18/1997		
Date Region Sent Summary to Central Office:	Not reported		
DEC Remarks:	NO SUMMONS SUBMITTED. REGISTRATION EXPIRED.		
Spill Cause:	Not reported		

L45 **2885 JEROME AVENUE / N.Y.** **LTANKS** **S100143490**
NE **2885 JEROME AVE** **N/A**
1/4-1/2 **NEW YORK CITY, NY**
2101
Higher

LTANKS:

Spill Number:	8607920	Region of Spill:	2
Facility Contact:	Not reported	Facility Tele:	Not reported
Investigator:	Not reported	SWIS:	60
Caller Name:	Not reported	Caller Agency:	Not reported
Caller Phone:	Not reported	Caller Extension:	Not reported
Notifier Name:	Not reported	Notifier Agency:	Not reported
Notifier Phone:	Not reported	Notifier Extension:	Not reported
Spiller Contact:	Not reported	Spiller Phone:	(212) 320-2424
Spiller:	N.Y.TELEPHONE		
Spiller Address:	2885 JEROME AVENUE BRONX, NEW YORK 10468		
Spill Class:	Not reported		
Spill Closed Dt:	03/26/1987		
Spill Cause:	Tank Test Failure	Resource Affected:	Groundwater
Water Affected:	Not reported	Spill Source:	Other Commercial/Industrial
Spill Notifier:	Tank Tester	PBS Number:	Not reported
Spill Date:	03/25/1987 12:00	Reported to Dept:	03/26/1985 09:14
Cleanup Ceased:	03/26/1987		
Last Inspection:	Not reported		
Cleanup Meets Standard:	True		

2885 JEROME AVENUE / N.Y. (Continued) **S100143490**

Recommended Penalty: No Penalty
Spiller Cleanup Date: Not reported
Enforcement Date: Not reported
Investigation Complete: Not reported
UST Involvement: True
Spill Record Last Update: Not reported
Is Updated: False
Corrective Action Plan Submitted: Not reported
Date Spill Entered In Computer Data File: 04/02/1987
Date Region Sent Summary to Central Office: Not reported
DEC Remarks: 10/10/95: This is additional information about material spilled from th e translation of the old spill file: UN-LEADED GAS.
Spill Cause: THREE 550 (S PHORED TANKS) FA LED PRESSURE TEST.

L46 **2885 JEROME AVENUE/BX** **LTANKS** **S102146683**
NE **2885 JEROME AVE** **NY Spills** **N/A**
1/4-1/2 **BRONX, NY**
2101
Higher

SPILLS:
Spill Number: 9303969
Facility Contact: Not reported
Investigator: CAMMISA
Caller Name: Not reported
Caller Phone: Not reported
Notifier Name: Not reported
Notifier Phone: Not reported
Spiller Contact: Not reported
Spiller: NY TEL. TRUCK
Spiller Address: Not reported
Spill Class: Possible release with minimal potential for fire or hazard or Known release with no damage. DEC Response. Willing Responsible Party. Corrective action taken.
Spill Closed Dt: 06/29/1993
Spill Cause: Equipment Failure
Water Affected: Not reported
Spill Notifier: Responsible Party
Spill Date: 06/28/1993 14:01
Cleanup Ceased: 06/29/1993
Last Inspection: Not reported
Cleanup Meets Standard: True
Recommended Penalty: No Penalty
Spiller Cleanup Date: Not reported
Enforcement Date: Not reported
Investigation Complete: Not reported
UST Involvement: False
Spill Record Last Update: 07/20/1993
Is Updated: False
Corrective Action Plan Submitted: Not reported
Date Spill Entered In Computer Data File: 06/29/1993
Date Region Sent Summary to Central Office: Not reported
Remark: LINE CONTAINED ON PAVEMENT - ENVIR. PRODS AND SERVI. ON SCENE - JIM KORKOWSKI (908)486-8600.
DEC Remarks: Not reported

Region of Spill: 2
Facility Tele: Not reported
SWIS: 60
Caller Agency: Not reported
Caller Extension: Not reported
Notifier Agency: Not reported
Notifier Extension: Not reported
Spiller Phone: Not reported

Resource Affected: On Land
Spill Source: Commercial Vehicle
PBS Number: Not reported
Reported to Dept: 06/28/1993 15:37

LTANKS:
Spill Number: 9006798
Facility Contact: Not reported

Region of Spill: 2
Facility Tele: Not reported

2885 JEROME AVENUE/BX (Continued) **S102146683**

Investigator: TIBBE
Caller Name: AL CALENDA
Caller Phone: (914) 747-2800
Notifier Name: Not reported
Notifier Phone: Not reported
Spiller Contact: Not reported
Spiller: NY TELEPHONE
Spiller Address: 2885 JEROME AVENUE
BRONX, NY
Spill Class: Known release with minimal potential for fire or hazard. DEC Response. Willing Responsible Party. Corrective action taken.
Spill Closed Dt: 10/03/1997
Spill Cause: Tank Overfill
Water Affected: Not reported
Spill Notifier: Other
Spill Date: 09/20/1990 11:00
Cleanup Ceased: Not reported
Last Inspection: Not reported
Cleanup Meets Standard: False
Recommended Penalty: No Penalty
Spiller Cleanup Date: Not reported
Enforcement Date: Not reported
Investigation Complete: Not reported
UST Involvement: False
Spill Record Last Update: 10/03/1997
Is Updated: False
Corrective Action Plan Submitted: Not reported
Date Spill Entered In Computer Data File: 09/25/1990
Date Region Sent Summary to Central Office: Not reported
DEC Remarks: 11/15/94: REASSIGNED FROM SIGONA TO TIBEE ON 11/15/94. SEE FILE.
Spill Cause: Not reported

SWIS: 60
Caller Agency: ODEA-ENGINEERS
Caller Extension: Not reported
Notifier Agency: Not reported
Notifier Extension: Not reported
Spiller Phone: Not reported
Resource Affected: Groundwater
Spill Source: Other Commercial/Industrial
PBS Number: Not reported
Reported to Dept: 09/20/1990 13:54

---

47 SW 1/4-1/2 2134 Lower

2455 GRAND AVENUE
2455 GRAND AVE
BRONX, NY

LTANKS **S100143531**
N/A

LTANKS:
Spill Number: 8607577
Facility Contact: Not reported
Investigator: BATTISTA
Caller Name: DISPATCHER OTTO
Caller Phone: (212) 665-2200
Notifier Name: Not reported
Notifier Phone: Not reported
Spiller Contact: Not reported
Spiller: 2455 GRAND AVENUE CORP.
Spiller Address: SAME
Spill Class: Not reported
Spill Closed Dt: 09/02/1988
Spill Cause: Tank Failure
Water Affected: Not reported
Spill Notifier: Fire Department
Spill Date: 03/12/1987 23:30
Cleanup Ceased: 03/12/1987
Last Inspection: Not reported
Cleanup Meets Standard: True
Recommended Penalty: No Penalty

Region of Spill: 2
Facility Tele: Not reported
SWIS: 60
Caller Agency: NYCFD
Caller Extension: Not reported
Notifier Agency: Not reported
Notifier Extension: Not reported
Spiller Phone: (212) 733-5930
Resource Affected: On Land
Spill Source: Private Dwelling
PBS Number: 2-098647
Reported to Dept: 03/12/1987 01:10

2455 GRAND AVENUE (Continued) **S100143531**

Spiller Cleanup Date: Not reported
Enforcement Date: Not reported
Investigation Complete: Not reported
UST Involvement: False
Spill Record Last Update: 03/10/1995
Is Updated: False
Corrective Action Plan Submitted: Not reported
Date Spill Entered In Computer Data File: 07/13/1988
Date Region Sent Summary to Central Office: Not reported
DEC Remarks: 06/23/95: LEAD-DEC NAME WAS CHANGED FROM BATTISTA TO TOMASELLO BECAUSE O F A PIN ASSOCIATED WITH THE SPILL EVENT. COPY OF FACT SHEET WAS SENT TO TOMASELLO. SMM.
Spill Cause: DR VER DEL VERDED GASOL NE NTO WRONG TANK CONTA N NG FUEL O L CAUS NG O VERF LL.

48
ENE
1/4-1/2
2134
Higher

2894 GRAND CONCOURSE
2894 GRAND CONCOURSE
BRONX, NY

LTANKS **S102672892**
NY Spills **N/A**

SPILLS:

Spill Number: 9910085
Facility Contact: JIM CAREY
Investigator: O'DOWD
Caller Name: Not reported
Caller Phone: Not reported
Notifier Name: Not reported
Notifier Phone: Not reported
Spiller Contact: ROSEANN
Spiller: 2894 GRAND CONCOURSE
Spiller Address: 2894 GRAND CONCOURSE BRONX, NY
Spill Class: Known release with minimal potential for fire or hazard. DEC Response. Willing Responsible Party. Corrective action taken.
Spill Closed Dt: 01/11/2000
Spill Cause: Equipment Failure
Water Affected: Not reported
Spill Notifier: Local Agency
Spill Date: 11/19/1999 11:45
Cleanup Ceased: Not reported
Last Inspection: Not reported
Cleanup Meets Standard: False
Recommended Penalty: No Penalty
Spiller Cleanup Date: Not reported
Enforcement Date: Not reported
Investigation Complete: Not reported
UST Involvement: False
Spill Record Last Update: 01/12/2000
Is Updated: False
Corrective Action Plan Submitted: Not reported
Date Spill Entered In Computer Data File: 11/19/1999
Date Region Sent Summary to Central Office: Not reported
Remarks: STORAGE TANK OVERFILL
DEC Remarks: 11/29/99 AT 11:10AM LEFT MESSAGE FOR JIM CAREY/CASTLE. 11/29/99 AT 12 :52PM JIM CAREY LEFT MESSAGE ON VOICE MESSAGE. EVERYTHING CLEANED UP TH AT DAY. NO DRAINS IMPACTED. THERE WAS OIL IN A STAIRWELL AND ON THE SI DEWALK. CLEANED WALL, WALKWAY ANDD SIDEWALK. DISPOSING OF MATERIAL THR OUGH THEIR VENDOR. CAUSED DUE TO A DEFECTIVE GAUGE.

Region of Spill: 2
Facility Tele: (718) 579-3414
SWIS: 60
Caller Agency: Not reported
Caller Extension: Not reported
Notifier Agency: Not reported
Notifier Extension: Not reported
Spiller Phone: (718) 353-3900

Resource Affected: On Land
Spill Source: Private Dwelling
PBS Number: Not reported
Reported to Dept: 11/19/1999 12:22

2894 GRAND CONCOURSE (Continued) **S102672892**

LTANKS:

Spill Number: 9304354
Facility Contact: Not reported
Investigator: CAMMISA
Caller Name: ROBERT CABASSA
Caller Phone: (718) 328-3275
Notifier Name: Not reported
Notifier Phone: Not reported
Spiller Contact: Not reported
Spiller: MIKE
Spiller Address: Not reported
Spill Class: Known release with minimal potential for fire or hazard. DEC Response. Willing Responsible Party. Corrective action taken.
Spill Closed Dt: 07/07/1993
Spill Cause: Tank Failure
Water Affected: Not reported
Spill Notifier: Other
Spill Date: 07/07/1993 14:00
Cleanup Ceased: 07/07/1993
Last Inspection: Not reported
Cleanup Meets Standard: True
Recommended Penalty: No Penalty
Spiller Cleanup Date: Not reported
Enforcement Date: Not reported
Investigation Complete: Not reported
UST Involvement: False
Spill Record Last Update: Not reported
Is Updated: False
Corrective Action Plan Submitted: Not reported
Date Spill Entered In Computer Data File: 07/13/1993
Date Region Sent Summary to Central Office: Not reported
DEC Remarks: Not reported
Spill Cause: Not reported

Region of Spill: 2
Facility Tele: Not reported
SWIS: 60
Caller Agency: M.B. TRUCKING CO.
Caller Extension: Not reported
Notifier Agency: Not reported
Notifier Extension: Not reported
Spiller Phone: (212) 733-5875
Resource Affected: On Land
Spill Source: Other Commercial/Industrial
PBS Number: Not reported
Reported to Dept: 07/07/1993 15:24

Spill Number: 9500460
Facility Contact: Not reported
Investigator: O'DOWD
Caller Name: FRSOK RIZZO
Caller Phone: (718) 828-3100
Notifier Name: Not reported
Notifier Phone: Not reported
Spiller Contact: Not reported
Spiller: CRYSTAL TRANSPORTATION
Spiller Address: 2010 WHITE PLAINS ROAD BRONX, NY 10462
Spill Class: Known release with minimal potential for fire or hazard. DEC Response. Willing Responsible Party. Corrective action taken.
Spill Closed Dt: 04/12/1995
Spill Cause: Tank Overfill
Water Affected: Not reported
Spill Notifier: Responsible Party
Spill Date: 04/12/1995 08:15
Cleanup Ceased: 04/12/1995
Last Inspection: Not reported
Cleanup Meets Standard: True
Recommended Penalty: No Penalty
Spiller Cleanup Date: Not reported

Region of Spill: 2
Facility Tele: Not reported
SWIS: 60
Caller Agency: CRYSTAL TRANSPORTATION
Caller Extension: Not reported
Notifier Agency: Not reported
Notifier Extension: Not reported
Spiller Phone: (718) 828-3100
Resource Affected: On Land
Spill Source: Other Non Commercial/Industrial
PBS Number: Not reported
Reported to Dept: 04/12/1995 08:39

2894 GRAND CONCOURSE (Continued) S102672892

Enforcement Date: Not reported
Investigation Complete: Not reported
UST Involvement: False
Spill Record Last Update: 05/08/1995
Is Updated: False
Corrective Action Plan Submitted: Not reported
Date Spill Entered In Computer Data File: 05/05/1995
Date Region Sent Summary to Central Office: Not reported
DEC Remarks: Not reported
Spill Cause: Not reported

---

49 WNW 1/4-1/2 2139 Lower

2559 SEDGEWICK AV
2559 SEDGWICK AVE
BRONX, NY

LTANKS S104073344 N/A

LTANKS:

Spill Number: 9800488
Facility Contact: ELLIOTT NORWALK
Investigator: TOMASELLO
Caller Name: FRAN ARCHEY
Caller Phone: (718) 378-7000
Notifier Name: FRAN ARCHEY
Notifier Phone: (718) 378-3000
Spiller Contact: ELLIOTT NORWALK
Spiller: Not reported
Spiller Address: 2559 SEDGEWICK AV
BRONX, NY
Spill Class: Known release that creates potential for fire or hazard. DEC Response. Willing Responsible Party. Corrective action taken.
Spill Closed Dt: Not reported
Spill Cause: Tank Test Failure
Water Affected: Not reported
Spill Notifier: Tank Tester
Spill Date: 04/10/1998 12:10
Cleanup Ceased: Not reported
Last Inspection: Not reported
Cleanup Meets Standard: False
Recommended Penalty: No Penalty
Spiller Cleanup Date: Not reported
Enforcement Date: Not reported
Investigation Complete: Not reported
UST Involvement: False
Spill Record Last Update: 04/13/1998
Is Updated: False
Corrective Action Plan Submitted: Not reported
Date Spill Entered In Computer Data File: 04/13/1998
Date Region Sent Summary to Central Office: Not reported
DEC Remarks: Not reported
Spill Cause: Not reported

Region of Spill: 2
Facility Tele: (516) 295-0151
SWIS: 60
Caller Agency: A L EASTMOND
Caller Extension: Not reported
Notifier Agency: A L EASTMOND
Notifier Extension: Not reported
Spiller Phone: (516) 295-0151

Resource Affected: On Land
Spill Source: Private Dwelling
PBS Number: 2-257664
Reported to Dept: 04/13/1998 10:06

---

50 South 1/4-1/2 2227 Lower

2476 GRAND CONCOURSE
2476 GRAND CONCOURSE
BRONX, NY

LTANKS S102672302 N/A

2476 GRAND CONCOURSE (Continued) **S102672302**

LTANKS:

Spill Number:	9311636	Region of Spill:	2
Facility Contact:	Not reported	Facility Tele:	Not reported
Investigator:	CAMMISA	SWIS:	60
Caller Name:	JIM ASHWORTH	Caller Agency:	TANDY CORP./RADIO SHACK
Caller Phone:	(817) 390-3044	Caller Extension:	Not reported
Notifier Name:	Not reported	Notifier Agency:	Not reported
Notifier Phone:	Not reported	Notifier Extension:	Not reported
Spiller Contact:	Not reported	Spiller Phone:	Not reported
Spiller:	BERGAIN OIL		
Spiller Address:	2334 RALPH AVE BROOKLYN		
Spill Class:	Known release with minimal potential for fire or hazard. DEC Response. Willing Responsible Party. Corrective action taken.		
Spill Closed Dt:	12/30/1993		
Spill Cause:	Tank Overfill	Resource Affected:	On Land
Water Affected:	Not reported	Spill Source:	Other Commercial/Industrial
Spill Notifier:	Affected Persons	PBS Number:	Not reported
Spill Date:	12/28/1993 10:00	Reported to Dept:	12/30/1993 08:29
Cleanup Ceased:	12/30/1993		
Last Inspection:	Not reported		
Cleanup Meets Standard:	True		
Recommended Penalty:	No Penalty		
Spiller Cleanup Date:	Not reported		
Enforcement Date:	Not reported		
Investigation Complete:	Not reported		
UST Involvement:	False		
Spill Record Last Update:	Not reported		
Is Updated:	False		
Corrective Action Plan Submitted:	Not reported		
Date Spill Entered In Computer Data File:	12/31/1993		
Date Region Sent Summary to Central Office:	Not reported		
DEC Remarks:	Not reported		
Spill Cause:	Not reported		

51
SSW
1/4-1/2
2330
Lower

2424 JEROME AVE LTANKS S102146383
2424 JEROME AVE N/A
BRONX, NY

LTANKS:

Spill Number:	9300750	Region of Spill:	2
Facility Contact:	PUBLIC SCHOOL 33	Facility Tele:	Not reported
Investigator:	TANG/MILLER	SWIS:	60
Caller Name:	MARTIN ANDERSON	Caller Agency:	TURNER CONSTRUCTION
Caller Phone:	(718) 931-0099	Caller Extension:	Not reported
Notifier Name:	Not reported	Notifier Agency:	Not reported
Notifier Phone:	Not reported	Notifier Extension:	Not reported
Spiller Contact:	BLANCA MARCIA	Spiller Phone:	(407) 847-3574 Ext. 3440638
Spiller:	WALDRON MENAHAM REALTY CO		
Spiller Address:	2413 WALTON AVENUE BRONX, NY 10468		
Spill Class:	Known release with minimal potential for fire or hazard. DEC Response. Unable/unwilling Responsible Party. Corrective action taken. (ISR)		
Spill Closed Dt:	Not reported		
Spill Cause:	Tank Failure	Resource Affected:	Groundwater
Water Affected:	Not reported	Spill Source:	Private Dwelling

2424 JEROME AVE (Continued) **S102146383**

Spill Notifier: Other
Spill Date: 04/15/1993 12:00
Cleanup Ceased: Not reported
Last Inspection: 19930426
Cleanup Meets Standard: False
Recommended Penalty: No Penalty
Spiller Cleanup Date: Not reported
Enforcement Date: Not reported
Investigation Complete: Not reported
UST Involvement: False
Spill Record Last Update: 02/17/1998
Is Updated: False
PBS Number: Not reported
Reported to Dept: 04/15/1993 13:22
Corrective Action Plan Submitted: Not reported
Date Spill Entered In Computer Data File: 04/16/1993
Date Region Sent Summary to Central Office: 02/17/1998
DEC Remarks: Spill Responder S. Miller inspected the site on 4/15/93. An active excav ation at PS 33 showed heating oil floating on the ground water. The oil came from the direction of an adjacent tenement, 2413 Walton Ave: polaro ids were taken. Due to unwilling/unable spiller, Waldron Menaham Realty Corporation, at 2413 Walton Avenue, a state approved spill contractor wa s called in to remediate spillage on 4/16/93. The spill was caused by a leaking 275 gallon AST in basement of 2413 Walton Avenue - polaroidswere taken. By 4/26/93, the spiller replaced the leaking AST and the state re mediation in the excavation was completed.
Spill Cause: Not reported

---

52 NW 1/4-1/2 2493 Lower

2770 KINGBRIDGE TERRACE
2770 KINGSBRIDGE TER
BRONX, NY

LTANKS **S101341222 N/A**

LTANKS:
Spill Number: 9411986
Facility Contact: Not reported
Investigator: TANG
Caller Name: JANET MATOS
Caller Phone: (718) 579-3413
Notifier Name: Not reported
Notifier Phone: Not reported
Spiller Contact: Not reported
Spiller: YANKEE REALTY APT RES.
Spiller Address: Not reported
Spill Class: Known release with minimal potential for fire or hazard. DEC Response. Willing Responsible Party. Corrective action taken.
Spill Closed Dt: 12/08/1994
Spill Cause: Tank Failure
Water Affected: Not reported
Spill Notifier: Responsible Party
Spill Date: 12/08/1994 09:08
Cleanup Ceased: 12/08/1994
Last Inspection: Not reported
Cleanup Meets Standard: True
Recommended Penalty: No Penalty
Spiller Cleanup Date: Not reported
Enforcement Date: Not reported
Investigation Complete: Not reported
UST Involvement: False
Spill Record Last Update: Not reported
Region of Spill: 2
Facility Tele: Not reported
SWIS: 60
Caller Agency: CASTLE OIL
Caller Extension: Not reported
Notifier Agency: Not reported
Notifier Extension: Not reported
Spiller Phone: Not reported
Resource Affected: On Land
Spill Source: Private Dwelling
PBS Number: Not reported
Reported to Dept: 12/08/1994 09:30

2770 KINGBRIDGE TERRACE (Continued) **S101341222**

Is Updated: False
Corrective Action Plan Submitted: Not reported
Date Spill Entered In Computer Data File: 01/24/1995
Date Region Sent Summary to Central Office: Not reported
DEC Remarks: Not reported
Spill Cause: Not reported

---

53 **LTANKS** **S104278183**
East **2847 BAINBRIDGE AVE** **N/A**
1/4-1/2 **BRONX, NY**
2580
Lower

LTANKS:

Spill Number:	9906530	Region of Spill:	2
Facility Contact:	MR JACOBS	Facility Tele:	(718) 337-4357
Investigator:	SANGESLAND	SWIS:	62
Caller Name:	VITO PALAZZO	Caller Agency:	DEP
Caller Phone:	(718) 337-4357	Caller Extension:	Not reported
Notifier Name:	MR JACOBS	Notifier Agency:	CITIZEN
Notifier Phone:	(718) 584-9494	Notifier Extension:	Not reported
Spiller Contact:	MR JACOBS	Spiller Phone:	(718) 337-4357
Spiller:	PRIVATE RESIDENT		
Spiller Address:	2847 BAINBRIDGE AVE BRONX, NY		
Spill Class:	Known release that creates potential for fire or hazard. DEC Response. Willing Responsible Party. Corrective action taken.		
Spill Closed Dt:	Not reported		
Spill Cause:	Tank Failure	Resource Affected:	On Land
Water Affected:	Not reported	Spill Source:	Private Dwelling
Spill Notifier:	Local Agency	PBS Number:	Not reported
Spill Date:	09/01/1999 10:39	Reported to Dept:	09/01/1999 12:46
Cleanup Ceased:	Not reported		
Last Inspection:	Not reported		
Cleanup Meets Standard:	False		
Recommended Penalty:	No Penalty		
Spiller Cleanup Date:	Not reported		
Enforcement Date:	Not reported		
Investigation Complete:	Not reported		
UST Involvement:	False		
Spill Record Last Update:	09/09/1999		
Is Updated:	False		
Corrective Action Plan Submitted:	Not reported		
Date Spill Entered In Computer Data File:	09/01/1999		
Date Region Sent Summary to Central Office:	Not reported		
DEC Remarks:	Not reported		
Spill Cause:	Not reported		

---

54 **2432 GRAND CONCOURSE** **LTANKS** **S102399503**
South **2432 GRAND CONCOURSE** **N/A**
1/4-1/2 **BRONX, NY**
2595
Lower

LTANKS:

Spill Number:	9604630	Region of Spill:	2
Facility Contact:	MR SCHURE	Facility Tele:	Not reported
Investigator:	TIBBE	SWIS:	60

2432 GRAND CONCOURSE (Continued) S102399503

Caller Name: STEPHEN VILELA
Caller Phone: (800) 666-2605
Notifier Name: STEPHEN VILELA
Notifier Phone: (800) 666-2605
Spiller Contact: MR SCHURE
Spiller: SCHURE MANAGEMENT
Spiller Address: 2432 GRAND CONCOURSE
BRONX
Spill Class: Known release that creates potential for fire or hazard. DEC Response.
Willing Responsible Party. Corrective action taken.
Spill Closed Dt: Not reported
Spill Cause: Tank Test Failure
Water Affected: Not reported
Spill Notifier: Tank Tester
Spill Date: 07/08/1996 19:00
Cleanup Ceased: Not reported
Last Inspection: Not reported
Cleanup Meets Standard: False
Recommended Penalty: No Penalty
Spiller Cleanup Date: Not reported
Enforcement Date: Not reported
Investigation Complete: Not reported
UST Involvement: False
Spill Record Last Update: 08/26/1996
Is Updated: False
Corrective Action Plan Submitted: Not reported
Date Spill Entered In Computer Data File: 07/09/1996
Date Region Sent Summary to Central Office: Not reported
DEC Remarks: Not reported
Spill Cause: Not reported

Caller Agency: TANKNOWLEDGY
Caller Extension: Not reported
Notifier Agency: TANKNOWLEDGY
Notifier Extension: Not reported
Spiller Phone: Not reported
Resource Affected: On Land
Spill Source: Other Non Commercial/Industrial
PBS Number: Not reported
Reported to Dept: 07/09/1996 09:41

---

55 NW 1/4-1/2 2596 Lower
3021 KINGSBRIDGE AVE
3021 KINGSBRIDGE AVE
BRONX, NEW YORK, NY

LTANKS S101174410 N/A

LTANKS:
Spill Number: 9404333
Facility Contact: Not reported
Investigator: TOMASELLO
Caller Name: JOHN MC KEARNIN
Caller Phone: (914) 268-8265
Notifier Name: Not reported
Notifier Phone: Not reported
Spiller Contact: Not reported
Spiller: ST. JOHN'S CHURCH
Spiller Address: 3021 KINGSBRIDGE AVENUE
BRONX, NEW YORK
Spill Class: Known release with minimal potential for fire or hazard. DEC Response.
Willing Responsible Party. Corrective action taken.
Spill Closed Dt: Not reported
Spill Cause: Tank Test Failure
Water Affected: Not reported
Spill Notifier: Tank Tester
Spill Date: 06/28/1994 10:24
Cleanup Ceased: Not reported
Last Inspection: Not reported
Cleanup Meets Standard: False

Region of Spill: 2
Facility Tele: Not reported
SWIS: 60
Caller Agency: TANK TECH CORP
Caller Extension: Not reported
Notifier Agency: Not reported
Notifier Extension: Not reported
Spiller Phone: Not reported
Resource Affected: Groundwater
Spill Source: Other Non Commercial/Industrial
PBS Number: Not reported
Reported to Dept: 06/28/1900 11:28

3021 KINGSBRIDGE AVE (Continued) **S101174410**

Recommended Penalty: No Penalty
Spiller Cleanup Date: Not reported
Enforcement Date: Not reported
Investigation Complete: Not reported
UST Involvement: False
Spill Record Last Update: Not reported
Is Updated: False
Corrective Action Plan Submitted: Not reported
Date Spill Entered In Computer Data File: 09/22/1994
Date Region Sent Summary to Central Office: Not reported
DEC Remarks: Not reported
Spill Cause: Not reported

---

56 **BEE & BEE MANAGEMENT** **LTANKS** **S102673417**
NNW **2851 SEDGWICK AVE** **N/A**
1/4-1/2 **BRONX, NY**
2623
Lower

LTANKS:
Spill Number: 9604251
Facility Contact: HALE
Investigator: TANG
Caller Name: JIM CAREY
Caller Phone: (718) 579-3414
Notifier Name: BILL SCHREIBER
Notifier Phone: (718) 579-3414
Spiller Contact: Not reported
Spiller: BEE & BEE MANAGEMENT
Spiller Address: 1624 WEBSTER AVENUE
BRONX, NY 10457
Spill Class: Known release with minimal potential for fire or hazard. DEC Response. Willing Responsible Party. Corrective action taken.
Spill Closed Dt: 06/28/1996
Spill Cause: Tank Overfill
Water Affected: Not reported
Spill Notifier: Responsible Party
Spill Date: 06/28/1996 12:45
Cleanup Ceased: Not reported
Last Inspection: Not reported
Cleanup Meets Standard: False
Recommended Penalty: No Penalty
Spiller Cleanup Date: Not reported
Enforcement Date: Not reported
Investigation Complete: Not reported
UST Involvement: False
Spill Record Last Update: 07/02/1996
Is Updated: False
Corrective Action Plan Submitted: Not reported
Date Spill Entered In Computer Data File: 06/28/1996
Date Region Sent Summary to Central Office: Not reported
DEC Remarks: Not reported
Spill Cause: Not reported
Region of Spill: 2
Facility Tele: (718) 299-6354
SWIS: 60
Caller Agency: CASTLE OIL CORPORATION
Caller Extension: Not reported
Notifier Agency: CASTLE OIL CORPORATION
Notifier Extension: Not reported
Spiller Phone: (718) 583-5535
Resource Affected: On Land
Spill Source: Private Dwelling
PBS Number: Not reported
Reported to Dept: 06/28/1996 12:59

---

57 **2403 CRESTON AVE** **LTANKS** **S102673345**
SSW **2403 CRESTON AVE** **N/A**
1/4-1/2 **BRONX, NY**
2634
Lower

2403 CRESTON AVE (Continued) **S102673345**

LTANKS:

Spill Number:	9600062	Region of Spill:	2
Facility Contact:	SUPERVISOR	Facility Tele:	(718) 365-5393
Investigator:	MULQUEEN	SWIS:	60
Caller Name:	RICK MEDINA	Caller Agency:	MYSTIC TRANSPORTATION
Caller Phone:	(718) 932-9075	Caller Extension:	Not reported
Notifier Name:	DRIVER	Notifier Agency:	MYSTIC TRANSPORTATION
Notifier Phone:	(718) 932-9075	Notifier Extension:	Not reported
Spiller Contact:	JOHN GOODWIN	Spiller Phone:	(718) 932-9075
Spiller:	MYSTIC TRANSPORTATION		
Spiller Address:	1901 STEINWAY ST ASTORIA, NY 11105		
Spill Class:	Known release with minimal potential for fire or hazard. DEC Response. Willing Responsible Party. Corrective action taken.		
Spill Closed Dt:	04/02/1993		
Spill Cause:	Tank Overfill	Resource Affected:	On Land
Water Affected:	Not reported	Spill Source:	Private Dwelling
Spill Notifier:	Responsible Party	PBS Number:	Not reported
Spill Date:	04/01/1996 23:12	Reported to Dept:	04/01/1996 23:40
Cleanup Ceased:	Not reported		
Last Inspection:	Not reported		
Cleanup Meets Standard:	False		
Recommended Penalty:	No Penalty		
Spiller Cleanup Date:	Not reported		
Enforcement Date:	Not reported		
Investigation Complete:	Not reported		
UST Involvement:	False		
Spill Record Last Update:	05/02/1996		
Is Updated:	False		
Corrective Action Plan Submitted:	Not reported		
Date Spill Entered In Computer Data File:	04/01/1996		
Date Region Sent Summary to Central Office:	Not reported		
DEC Remarks:	Not reported		
Spill Cause:	Not reported		

ORPHAN SUMMARY

City	EDR ID	Site Name	Site Address	Zip	Database(s)	Facility ID
BRONX	S100494383	WEST 181ST STREET.	WEST 181ST STREET		LTANKS	9209815
BRONX	1000911934	NYC BD OF ED - WALTON HIGH SCHOOL	196TH ST & RESERVOIR AVE	10468	RCRIS-SQG, FINDS	
BRONX	S102960528	BEDFORD PARK BLVD	AND JEROME AVE RIT#4LINE		LTANKS	9712745
BRONX	S103238596	213TH/3337 BOSTON POST RD	213TH/3337 BOSTON POST RD		LTANKS	9510203
BRONX	S102240526	MARBLE HILL HOUSING	BROADWAY		LTANKS, NY Spills	9605281
BRONX	S104073459	DAVIDSON HOUSES	818 HOMES STREET		LTANKS, NY Spills	9610316
BRONX	S102672752	34 MT MORRIS PARKWAY	34 MT MORRIS PARKWAY		LTANKS	9412838
BRONX	S103592339	NYCDOS S. BRONX MARINE TS	EAST RIVER		SWF/LF	03T01

GOVERNMENT RECORDS SEARCHED / DATA CURRENCY TRACKING

To maintain currency of the following federal and state databases, EDR contacts the appropriate governmental agency on a monthly or quarterly basis, as required.

Elapsed ASTM days: Provides confirmation that this EDR report meets or exceeds the 90-day updating requirement of the ASTM standard.

FEDERAL ASTM STANDARD RECORDS

NPL: National Priority List
Source: EPA
Telephone: N/A
National Priorities List (Superfund). The NPL is a subset of CERCLIS and identifies over 1,200 sites for priority cleanup under the Superfund Program. NPL sites may encompass relatively large areas. As such, EDR provides polygon coverage for over 1,000 NPL site boundaries produced by EPA's Environmental Photographic Interpretation Center (EPIC).

Date of Government Version: 06/13/00
Date Made Active at EDR: 07/06/00
Database Release Frequency: Semi-Annually
Date of Data Arrival at EDR: 06/27/00
Elapsed ASTM days: 9
Date of Last EDR Contact: 05/09/00

DELISTED NPL: NPL Deletions
Source: EPA
Telephone: N/A
The National Oil and Hazardous Substances Pollution Contingency Plan (NCP) establishes the criteria that the EPA uses to delete sites from the NPL. In accordance with 40 CFR 300.425.(e), sites may be deleted from the NPL where no further response is appropriate.

Date of Government Version: 06/13/00
Date Made Active at EDR: 07/06/00
Database Release Frequency: Semi-Annually
Date of Data Arrival at EDR: 06/27/00
Elapsed ASTM days: 9
Date of Last EDR Contact: 05/09/00

CERCLIS: Comprehensive Environmental Response, Compensation, and Liability Information System
Source: EPA
Telephone: 703-413-0223
CERCLIS contains data on potentially hazardous waste sites that have been reported to the USEPA by states, municipalities, private companies and private persons, pursuant to Section 103 of the Comprehensive Environmental Response, Compensation, and Liability Act (CERCLA). CERCLIS contains sites which are either proposed to or on the National Priorities List (NPL) and sites which are in the screening and assessment phase for possible inclusion on the NPL.

Date of Government Version: 02/14/00
Date Made Active at EDR: 03/15/00
Database Release Frequency: Quarterly
Date of Data Arrival at EDR: 03/02/00
Elapsed ASTM days: 13
Date of Last EDR Contact: 05/31/00

CERCLIS-NFRAP: No Further Remedial Action Planned
Source: EPA
Telephone: 703-413-0223
As of February 1995, CERCLIS sites designated "No Further Remedial Action Planned" (NFRAP) have been removed from CERCLIS. NFRAP sites may be sites where, following an initial investigation, no contamination was found, contamination was removed quickly without the need for the site to be placed on the NPL, or the contamination was not serious enough to require Federal Superfund action or NPL consideration. EPA has removed approximately 25,000 NFRAP sites to lift the unintended barriers to the redevelopment of these properties and has archived them as historical records so EPA does not needlessly repeat the investigations in the future. This policy change is part of the EPA's Brownfields Redevelopment Program to help cities, states, private investors and affected citizens to promote economic redevelopment of unproductive urban sites.

Date of Government Version: 02/14/00
Date Made Active at EDR: 03/15/00
Database Release Frequency: Quarterly
Date of Data Arrival at EDR: 03/02/00
Elapsed ASTM days: 13
Date of Last EDR Contact: 05/31/00

CORRACTS: Corrective Action Report
Source: EPA
Telephone: 800-424-9346
CORRACTS identifies hazardous waste handlers with RCRA corrective action activity.

Date of Government Version: 04/20/00
Date Made Active at EDR: 08/01/00
Database Release Frequency: Semi-Annually

Date of Data Arrival at EDR: 06/12/00
Elapsed ASTM days: 50
Date of Last EDR Contact: 06/12/00

RCRIS: Resource Conservation and Recovery Information System
Source: EPA/NTIS
Telephone: 800-424-9346
Resource Conservation and Recovery Information System. RCRIS includes selective information on sites which generate, transport, store, treat and/or dispose of hazardous waste as defined by the Resource Conservation and Recovery Act (RCRA).

Date of Government Version: 05/18/00
Date Made Active at EDR: 08/01/00
Database Release Frequency: Semi-Annually

Date of Data Arrival at EDR: 06/01/00
Elapsed ASTM days: 61
Date of Last EDR Contact: 06/19/00

ERNS: Emergency Response Notification System
Source: EPA/NTIS
Telephone: 202-260-2342
Emergency Response Notification System. ERNS records and stores information on reported releases of oil and hazardous substances.

Date of Government Version: 05/30/00
Date Made Active at EDR: 07/06/00
Database Release Frequency: Quarterly

Date of Data Arrival at EDR: 06/02/00
Elapsed ASTM days: 34
Date of Last EDR Contact: 05/16/00

FEDERAL ASTM SUPPLEMENTAL RECORDS

BRS: Biennial Reporting System
Source: EPA/NTIS
Telephone: 800-424-9346
The Biennial Reporting System is a national system administered by the EPA that collects data on the generation and management of hazardous waste. BRS captures detailed data from two groups: Large Quantity Generators (LQG) and Treatment, Storage, and Disposal Facilities.

Date of Government Version: 12/31/97
Database Release Frequency: Biennially

Date of Last EDR Contact: 06/19/00
Date of Next Scheduled EDR Contact: 09/18/00

CONSENT: Superfund (CERCLA) Consent Decrees
Source: EPA Regional Offices
Telephone: Varies
Major legal settlements that establish responsibility and standards for cleanup at NPL (Superfund) sites. Released periodically by United States District Courts after settlement by parties to litigation matters.

Date of Government Version: N/A
Database Release Frequency: Varies

Date of Last EDR Contact: N/A
Date of Next Scheduled EDR Contact: N/A

ROD: Records Of Decision
Source: NTIS
Telephone: 703-416-0223
Record of Decision. ROD documents mandate a permanent remedy at an NPL (Superfund) site containing technical and health information to aid in the cleanup.

Date of Government Version: 01/31/99
Database Release Frequency: Annually

Date of Last EDR Contact: 07/12/00
Date of Next Scheduled EDR Contact: 10/09/00

GOVERNMENT RECORDS SEARCHED / DATA CURRENCY TRACKING

FINDS: Facility Index System/Facility Identification Initiative Program Summary Report
Source: EPA
Telephone: N/A
Facility Index System. FINDS contains both facility information and 'pointers' to other sources that contain more detail. EDR includes the following FINDS databases in this report: PCS (Permit Compliance System), AIRS (Aerometric Information Retrieval System), DOCKET (Enforcement Docket used to manage and track information on civil judicial enforcement cases for all environmental statutes), FURS (Federal Underground Injection Control), C-DOCKET (Criminal Docket System used to track criminal enforcement actions for all environmental statutes), FFIS (Federal Facilities Information System), STATE (State Environmental Laws and Statutes), and PADS (PCB Activity Data System).

Date of Government Version: 10/13/99
Database Release Frequency: Quarterly
Date of Last EDR Contact: 07/13/00
Date of Next Scheduled EDR Contact: 10/09/00

HMIRS: Hazardous Materials Information Reporting System
Source: U.S. Department of Transportation
Telephone: 202-366-4526
Hazardous Materials Incident Report System. HMIRS contains hazardous material spill incidents reported to DOT.

Date of Government Version: 06/30/99
Database Release Frequency: Annually
Date of Last EDR Contact: 07/25/00
Date of Next Scheduled EDR Contact: 10/23/00

MLTS: Material Licensing Tracking System
Source: Nuclear Regulatory Commission
Telephone: 301-415-7169
MLTS is maintained by the Nuclear Regulatory Commission and contains a list of approximately 8,100 sites which possess or use radioactive materials and which are subject to NRC licensing requirements. To maintain currency, EDR contacts the Agency on a quarterly basis.

Date of Government Version: 04/23/00
Database Release Frequency: Quarterly
Date of Last EDR Contact: 07/10/00
Date of Next Scheduled EDR Contact: 10/09/00

MINES: Mines Master Index File
Source: Department of Labor, Mine Safety and Health Administration
Telephone: 303-231-5959

Date of Government Version: 08/01/98
Database Release Frequency: Semi-Annually
Date of Last EDR Contact: 07/06/00
Date of Next Scheduled EDR Contact: 10/02/00

NPL LIENS: Federal Superfund Liens
Source: EPA
Telephone: 205-564-4267
Federal Superfund Liens. Under the authority granted the USEPA by the Comprehensive Environmental Response, Compensation and Liability Act (CERCLA) of 1980, the USEPA has the authority to file liens against real property in order to recover remedial action expenditures or when the property owner receives notification of potential liability. USEPA compiles a listing of filed notices of Superfund Liens.

Date of Government Version: 10/15/91
Database Release Frequency: No Update Planned
Date of Last EDR Contact: 05/22/00
Date of Next Scheduled EDR Contact: 08/21/00

PADS: PCB Activity Database System
Source: EPA
Telephone: 202-260-3936
PCB Activity Database. PADS Identifies generators, transporters, commercial storers and/or brokers and disposers of PCB's who are required to notify the EPA of such activities.

Date of Government Version: 01/01/00
Database Release Frequency: No Update Planned
Date of Last EDR Contact: 05/15/00
Date of Next Scheduled EDR Contact: 08/14/00

RAATS: RCRA Administrative Action Tracking System
Source: EPA
Telephone: 202-564-4104
RCRA Administration Action Tracking System. RAATS contains records based on enforcement actions issued under RCRA pertaining to major violators and includes administrative and civil actions brought by the EPA. For administration actions after September 30, 1995, data entry in the RAATS database was discontinued. EPA will retain a copy of the database for historical records. It was necessary to terminate RAATS because a decrease in agency resources made it impossible to continue to update the information contained in the database.

Date of Government Version: 04/17/95
Database Release Frequency: No Update Planned
Date of Last EDR Contact: 06/12/00
Date of Next Scheduled EDR Contact: 09/11/00

TRIS: Toxic Chemical Release Inventory System
Source: EPA
Telephone: 202-260-1531
Toxic Release Inventory System. TRIS identifies facilities which release toxic chemicals to the air, water and land in reportable quantities under SARA Title III Section 313.

Date of Government Version: 12/31/97
Database Release Frequency: Annually

Date of Last EDR Contact: 07/21/00
Date of Next Scheduled EDR Contact: 09/25/00

TSCA: Toxic Substances Control Act
Source: EPA
Telephone: 202-260-1444
Toxic Substances Control Act. TSCA identifies manufacturers and importers of chemical substances included on the TSCA Chemical Substance Inventory list. It includes data on the production volume of these substances by plant site.

Date of Government Version: 12/31/98
Database Release Frequency: Every 4 Years

Date of Last EDR Contact: 07/25/00
Date of Next Scheduled EDR Contact: 10/23/00

STATE OF NEW YORK ASTM STANDARD RECORDS

SHWS: Inactive Hazardous Waste Disposal Sites in New York State
Source: Department of Environmental Conservation
Telephone: 518-457-0747
State Hazardous Waste Sites. State hazardous waste site records are the states' equivalent to CERCLIS. These sites may or may not already be listed on the federal CERCLIS list. Priority sites planned for cleanup using state funds (state equivalent of Superfund) are identified along with sites where cleanup will be paid for by potentially responsible parties. Available information varies by state.

Date of Government Version: 04/01/99
Date Made Active at EDR: 09/16/99
Database Release Frequency: Annually

Date of Data Arrival at EDR: 07/15/99
Elapsed ASTM days: 63
Date of Last EDR Contact: 06/01/00

LF: Facility Register
Source: Department of Environmental Conservation
Telephone: 518-457-2051
Solid Waste Facilities/Landfill Sites. SWF/LF type records typically contain an inventory of solid waste disposal facilities or landfills in a particular state. Depending on the state, these may be active or inactive facilities or open dumps that failed to meet RCRA Subtitle D Section 4004 criteria for solid waste landfills or disposal sites.

Date of Government Version: 02/04/00
Date Made Active at EDR: 04/24/00
Database Release Frequency: Semi-Annually

Date of Data Arrival at EDR: 03/01/00
Elapsed ASTM days: 54
Date of Last EDR Contact: 05/08/00

LTANKS: Spills Information Database
Source: Department of Environmental Conservation
Telephone: 518-457-2462
Leaking Storage Tank Incident Reports. These records contain an inventory of reported leaking storage tank incidents reported from 4/1/86 through the most recent update. They can be either leaking underground storage tanks or leaking aboveground storage tanks. The causes of the incidents are tank test failures, tank failures or tank overfills.

Date of Government Version: 01/01/00
Date Made Active at EDR: 03/17/00
Database Release Frequency: Quarterly

Date of Data Arrival at EDR: 02/22/00
Elapsed ASTM days: 24
Date of Last EDR Contact: 05/02/00

UST: Petroleum Bulk Storage (PBS) Database
Source: Department of Environmental Conservation
Telephone: 518-457-4351
Facilities that have petroleum storage capacities in excess of 1,100 gallons and less than 400,000 gallons.

Date of Government Version: 04/01/00
Date Made Active at EDR: 06/14/00
Database Release Frequency: Quarterly

Date of Data Arrival at EDR: 05/18/00
Elapsed ASTM days: 27
Date of Last EDR Contact: 05/02/00

CBS UST: Chemical Bulk Storage Database
Source: NYSDEC
Telephone: 518-457-4351
Facilities that store regulated hazardous substances in underground tanks of any size

Date of Government Version: 04/01/00
Date Made Active at EDR: 06/27/00
Database Release Frequency: Quarterly
Date of Data Arrival at EDR: 05/18/00
Elapsed ASTM days: 40
Date of Last EDR Contact: 05/02/00

MOSF UST: Major Oil Storage Facilities Database
Source: NYSDEC
Telephone: 518-457-4351
Facilities that may be onshore facilities or vessels, with petroleum storage capacities of 400,000 gallons or greater.

Date of Government Version: 04/01/00
Date Made Active at EDR: 06/27/00
Database Release Frequency: Quarterly
Date of Data Arrival at EDR: 05/18/00
Elapsed ASTM days: 40
Date of Last EDR Contact: 05/02/00

STATE OF NEW YORK ASTM SUPPLEMENTAL RECORDS

HSWDS: Hazardous Substance Waste Disposal Site Inventory
Source: Department of Environmental Conservation
Telephone: 518-457-0639
The list includes any known or suspected hazardous substance waste disposal sites. Also included are sites delisted from the Registry of Inactive Hazardous Waste Diposal Sites and non-registry sites which U.S. EPA Preliminary Assessment (PA) reports or Site Investigation (SI) reports were prepared.

Date of Government Version: 06/01/00
Database Release Frequency: Annually
Date of Last EDR Contact: 06/08/00
Date of Next Scheduled EDR Contact: 09/04/00

AST: Petroleum Bulk Storage (AST)
Source: Department of Environmental Conservation
Telephone: 518-457-4351
Registered Aboveground Storage Tanks.

Date of Government Version: 01/01/00
Database Release Frequency: Quarterly
Date of Last EDR Contact: 05/02/00
Date of Next Scheduled EDR Contact: 07/31/00

CBS AST: Chemical Bulk Storage Database
Source: NYSDEC
Telephone: 518-457-4351
Facilities that store regulated hazardous substances in aboveground tanks with capacities of 185 gallons or greater, and/or in underground tanks of any size.

Date of Government Version: 04/01/00
Database Release Frequency: Quarterly
Date of Last EDR Contact: 05/02/00
Date of Next Scheduled EDR Contact: 07/31/00

MOSF AST: Major Oil Storage Facilities Database
Source: NYSDEC
Telephone: 518-457-4351
Facilities that may be onshore facilities or vessels, with petroleum storage capacities of 400,000 gallons or greater.

Date of Government Version: 04/01/00
Database Release Frequency: Quarterly
Date of Last EDR Contact: 05/02/00
Date of Next Scheduled EDR Contact: 07/31/00

SPILLS: Spills Information Database
Source: Department of Environmental Conservation
Telephone: 518-457-2462
Data collected on spills reported to NYSDEC as required by one or more of the following: Article 12 of the Navigation Law, 6 NYCRR Section 613.8 (from PBS regs), or 6 NYCRR Section 595.2 (from CBS regs). It includes spills active as of April 1, 1986, as well as spills occurring since this date.

Date of Government Version: 04/01/00
Database Release Frequency: Quarterly
Date of Last EDR Contact: 05/02/00
Date of Next Scheduled EDR Contact: 07/31/00

VCP: Voluntary Cleanup Agreements
Source: Department of Environmental Conservation
Telephone: 518-457-7894
The voluntary remedial program uses private monies to get contaminated sites r emediated to levels allowing for the sites' productive use. The program covers virtually any kind of site and contamination.

Date of Government Version: 03/28/00
Database Release Frequency: Semi-Annually

Date of Last EDR Contact: 06/20/00
Date of Next Scheduled EDR Contact: 09/18/00

LOCAL RECORDS

CORTLAND COUNTY:

Cortland County UST Listing (UST)
Source: Cortland County Health Department
Telephone: 607-753-5035

Date of Government Version: 06/27/00
Database Release Frequency: Quarterly

Date of Last EDR Contact: 06/06/00
Date of Next Scheduled EDR Contact: 09/04/00

Cortland County UST Listing (AST)
Source: Cortland County Health Department
Telephone: 607-753-5035

Date of Government Version: 06/27/00
Database Release Frequency: Quarterly

Date of Last EDR Contact: 06/06/00
Date of Next Scheduled EDR Contact: 09/04/00

NASSAU COUNTY:

Registered Tank Database
Source: Nassau County Health Department
Telephone: 516-571-3314

Date of Government Version: 03/06/00
Database Release Frequency: Quarterly

Date of Last EDR Contact: 05/09/00
Date of Next Scheduled EDR Contact: 08/07/00

Registered Tank Database
Source: Nassau County Health Department
Telephone: 516-571-3314

Date of Government Version: 03/06/00
Database Release Frequency: Quarterly

Date of Last EDR Contact: 05/09/00
Date of Next Scheduled EDR Contact: 08/07/00

ROCKLAND COUNTY:

Petroleum Bulk Storage Database (UST)
Source: Rockland County Health Department
Telephone: 914-364-2605

Date of Government Version: 05/02/00
Database Release Frequency: Quarterly

Date of Last EDR Contact: 07/10/00
Date of Next Scheduled EDR Contact: 10/09/00

Petroleum Bulk Storage Database (AST)
Source: Rockland County Health Department
Telephone: 914-364-2605

Date of Government Version: 05/02/00
Database Release Frequency: Quarterly

Date of Last EDR Contact: 07/10/00
Date of Next Scheduled EDR Contact: 10/09/00

GOVERNMENT RECORDS SEARCHED / DATA CURRENCY TRACKING

SUFFOLK COUNTY:

Underground Storage Tank Database (UST)
Source: Suffolk County Department of Health Services
Telephone: 631-854-2521

Date of Government Version: 03/01/99
Database Release Frequency: Annually

Date of Last EDR Contact: 07/19/00
Date of Next Scheduled EDR Contact: 09/04/00

Underground Storage Tank Database (AST)
Source: Suffolk County Department of Health Services
Telephone: 631-854-2521

Date of Government Version: 03/01/99
Database Release Frequency: Annually

Date of Last EDR Contact: 07/19/00
Date of Next Scheduled EDR Contact: 09/04/00

WESTCHESTER COUNTY:

Petroleum Bulk Storage Database
Source: Dept. of Environmental Conservation
Telephone: 914-637-4895

Date of Government Version: N/A
Database Release Frequency: N/A

Date of Last EDR Contact: N/A
Date of Next Scheduled EDR Contact: N/A

Petroleum Bulk Storage Database
Source: Dept. of Environmental Conservation
Telephone: 914-637-4895

Date of Government Version: N/A
Database Release Frequency: N/A

Date of Last EDR Contact: N/A
Date of Next Scheduled EDR Contact: N/A

EDR PROPRIETARY DATABASES

Former Manufactured Gas (Coal Gas) Sites: The existence and location of Coal Gas sites is provided exclusively to EDR by Real Property Scan, Inc. ©Copyright 1993 Real Property Scan, Inc. For a technical description of the types of hazards which may be found at such sites, contact your EDR customer service representative.

Disclaimer Provided by Real Property Scan, Inc.

The information contained in this report has predominantly been obtained from publicly available sources produced by entities other than Real Property Scan. While reasonable steps have been taken to insure the accuracy of this report, Real Property Scan does not guarantee the accuracy of this report. Any liability on the part of Real Property Scan is strictly limited to a refund of the amount paid. No claim is made for the actual existence of toxins at any site. This report does not constitute a legal opinion.

HISTORICAL AND OTHER DATABASE(S)

Depending on the geographic area covered by this report, the data provided in these specialty databases may or may not be complete. For example, the existence of wetlands information data in a specific report does not mean that all wetlands in the area covered by the report are included. Moreover, the absence of any reported wetlands information does not necessarily mean that wetlands do not exist in the area covered by the report.

Oil/Gas Pipelines/Electrical Transmission Lines: This data was obtained by EDR from the USGS in 1994. It is referred to by USGS as GeoData Digital Line Graphs from 1:100,000-Scale Maps. It was extracted from the transportation category including some oil, but primarily gas pipelines and electrical transmission lines.

Sensitive Receptors: There are individuals deemed sensitive receptors due to their fragile immune systems and special sensitivity to environmental discharges. These sensitive receptors typically include the elderly, the sick, and children. While the location of all sensitive receptors cannot be determined, EDR indicates those buildings and facilities - schools, daycares, hospitals, medical centers, and nursing homes - where individuals who are sensitive receptors are likely to be located.

Flood Zone Data: This data, available in select counties across the country, was obtained by EDR in 1999 from the Federal Emergency Management Agency (FEMA). Data depicts 100-year and 500-year flood zones as defined by FEMA.

NWI: National Wetlands Inventory. This data, available in select counties across the country, was obtained by EDR in 1999 from the U.S. Fish and Wildlife Service.

New York Facility and Manifest Data
Source: NYSDEC
Telephone: 518-457-6585
Facility and manifest data. Manifest is a document that lists and tracks hazardous waste from the generator through transporters to a tsd facility.

GEOCHECK®- PHYSICAL SETTING SOURCE ADDENDUM

TARGET PROPERTY ADDRESS

29 WEST KINGSBRIDGE RD
29 WEST KINGSBRIDGE RD
BRONX, NY 10468

TARGET PROPERTY COORDINATES

Latitude (North):	40.867500 - 40° 52' 3.0"
Longitude (West):	73.897797 - 73° 53' 52.1"
Universal Tranverse Mercator:	Zone 18
UTM X (Meters):	592885.4
UTM Y (Meters):	4524421.5

EDR's GeoCheck Physical Setting Source Addendum has been developed to assist the environmental professional with the collection of physical setting source information in accordance with ASTM 1527-00, Section 7.2.3. Section 7.2.3 requires that a current USGS 7.5 Minute Topographic Map (or equivalent, such as the USGS Digital Elevation Model) be reviewed. It also requires that one or more additional physical setting sources be sought when (1) conditions have been identified in which hazardous substances or petroleum products are likely to migrate to or from the property, and (2) more information than is provided in the current USGS 7.5 Minute Topographic Map (or equivalent) is generally obtained, pursuant to local good commercial or customary practice, to assess the impact of migration of recognized environmental conditions in connection with the property. Such additional physical setting sources generally include information about the topographic, hydrologic, hydrogeologic, and geologic characteristics of a site, and wells in the area.

Assessment of the impact of contaminant migration generally has two principle investigative components:

1. Groundwater flow direction, and
2. Groundwater flow velocity.

Groundwater flow direction may be impacted by surface topography, hydrology, hydrogeology, characteristics of the soil, and nearby wells. Groundwater flow velocity is generally impacted by the nature of the geologic strata. EDR's GeoCheck Physical Setting Source Addendum is provided to assist the environmental professional in forming an opinion about the impact of potential contaminant migration.

GEOCHECK® - PHYSICAL SETTING SOURCE SUMMARY

GROUNDWATER FLOW DIRECTION INFORMATION

Groundwater flow direction for a particular site is best determined by a qualified environmental professional using site-specific well data. If such data is not reasonably ascertainable, it may be necessary to rely on other sources of information, such as surface topographic information, hydrologic information, hydrogeologic data collected on nearby properties, and regional groundwater flow information (from deep aquifers).

TOPOGRAPHIC INFORMATION

Surface topography may be indicative of the direction of surficial groundwater flow. This information can be used to assist the environmental professional in forming an opinion about the impact of nearby contaminated properties or, should contamination exist on the target property, what downgradient sites might be impacted.

USGS TOPOGRAPHIC MAP ASSOCIATED WITH THIS SITE

Target Property: 2440073-G8 CENTRAL PARK, NY NJ
Source: USGS 7.5 min quad index

GENERAL TOPOGRAPHIC GRADIENT AT TARGET PROPERTY

Target Property: General WSW

Source: General Topographic Gradient has been determined from the USGS 1 Degree Digital Elevation Model and should be evaluated on a relative (not an absolute) basis. Relative elevation information between sites of close proximity should be field verified.

HYDROLOGIC INFORMATION

Surface water can act as a hydrologic barrier to groundwater flow. Such hydrologic information can be used to assist the environmental professional in forming an opinion about the impact of nearby contaminated properties or, should contamination exist on the target property, what downgradient sites might be impacted.

Refer to the Physical Setting Source Map following this summary for hydrologic information (major waterways and bodies of water).

FEMA FLOOD ZONE

Target Property County	FEMA Q3 Flood Data Electronic Coverage
BRONX, NY	NO

Flood Plain Panel at Target Property:	3604970011B / CBRP
Additional Panels in search area:	3604970006B / CBPP
	3604970005B / CBPP
	3604970010B / CBPP

NATIONAL WETLAND INVENTORY

NWI Quad at Target Property	NWI Electronic Coverage
CENTRAL PARK	YES

HYDROGEOLOGIC INFORMATION

Hydrogeologic information obtained by installation of wells on a specific site can often be an indicator of groundwater flow direction in the immediate area. Such hydrogeologic information can be used to assist the environmental professional in forming an opinion about the impact of nearby contaminated properties or, should contamination exist on the target property, what downgradient sites might be impacted.

GEOCHECK® - PHYSICAL SETTING SOURCE SUMMARY

Site-Specific Hydrogeological Data*:

Search Radius:	2.0 miles
Status:	Not found

AQUIFLOW®

Search Radius: 2.000 Miles.

EDR has developed the AQUIFLOW Information System to provide data on the general direction of groundwater flow at specific points. EDR has reviewed reports submitted by environmental professionals to regulatory authorities at select sites and has extracted the date of the report, groundwater flow direction as determined hydrogeologically, and the depth to water table.

MAP ID	LOCATION FROM TP	GENERAL DIRECTION GROUNDWATER FLOW
Not Reported		

GROUNDWATER FLOW VELOCITY INFORMATION

Groundwater flow velocity information for a particular site is best determined by a qualified environmental professional using site specific geologic and soil strata data. If such data are not reasonably ascertainable, it may be necessary to rely on other sources of information, including geologic age identification, rock stratigraphic unit and soil characteristics data collected on nearby properties and regional soil information. In general, contaminant plumes move more quickly through sandy-gravelly types of soils than silty-clayey types of soils.

GEOLOGIC INFORMATION IN GENERAL AREA OF TARGET PROPERTY

Geologic information can be used by the environmental professional in forming an opinion about the relative speed at which contaminant migration may be occurring.

ROCK STRATIGRAPHIC UNIT

Geologic Code:	OC
Era:	Paleozoic
System:	Ordovicias
Series:	Lower Ordovician and Cambrian carbonate rocks

GEOLOGIC AGE IDENTIFICATION

Category: Stratified Sequence

Geologic Age and Rock Stratigraphic Unit Source: P.G. Schruben, R.E. Arndt and W.J. Bawiec, Geology of the Conterminous U.S. at 1:2,500,000 Scale - a digital representation of the 1974 P.B. King and H.M. Beikman Map, USGS Digital Data Series DDS - 11 (1994).

DOMINANT SOIL COMPOSITION IN GENERAL AREA OF TARGET PROPERTY

The U.S. Department of Agriculture's (USDA) Soil Conservation Service (SCS) leads the National Cooperative Soil Survey (NCSS) and is responsible for collecting, storing, maintaining and distributing soil survey information for privately owned lands in the United States. A soil map in a soil survey is a representation of soil patterns in a landscape. Soil maps for STATSGO are compiled by generalizing more detailed (SSURGO) soil survey maps. The following information is based on Soil Conservation Service STATSGO data.

* ©1996 Site-specific hydrogeological data gathered by CERCLIS Alerts, Inc., Bainbridge Island, WA. All rights reserved. All of the information and opinions presented are those of the cited EPA report(s), which were completed under a Comprehensive Environmental Response Compensation and Liability Information System (CERCLIS) investigation.

GEOCHECK® - PHYSICAL SETTING SOURCE SUMMARY

Soil Surface Texture: variable

Hydrologic Group: Not reported

Soil Drainage Class: Not reported

Corrosion Potential - Uncoated Steel: Not Reported

Depth to Bedrock Min: > 10 inches

Depth to Bedrock Max: > 10 inches

Soil Layer Information						
	Boundary			Classification		
Layer	Upper	Lower	Soil Texture Class	AASHTO Group	Unified Soil	Permeability Rate (in/hr)
1	0 inches	6 inches	variable	Not reported	Not reported	Max: 0.00 Min: 0.00

OTHER SOIL TYPES IN AREA

Based on Soil Conservation Service STATSGO data, the following additional subordinant soil types may appear within the general area of target property.

Soil Surface Textures: loamy sand
silt loam
sandy loam
fine sandy loam

Surficial Soil Types: loamy sand
silt loam
sandy loam
fine sandy loam

Shallow Soil Types: sandy loam

Deeper Soil Types: very gravelly - loamy sand
unweathered bedrock
stratified
sandy loam

ADDITIONAL ENVIRONMENTAL RECORD SOURCES

According to ASTM E 1527-00, Section 7.2.2, "one or more additional state or local sources of environmental records may be checked, in the discretion of the environmental professional, to enhance and supplement federal and state sources... Factors to consider in determining which local or additional state records, if any, should be checked include (1) whether they are reasonably ascertainable, (2) whether they are sufficiently useful, accurate, and complete in light of the objective of the records review (see 7.1.1), and (3) whether they are obtained, pursuant to local, good commercial or customary practice." One of the record sources listed in Section 7.2.2 is water well information. Water well information can be used to assist the environmental professional in assessing sources that may impact groundwater flow direction, and in forming an opinion about the impact of contaminant migration on nearby drinking water wells.

GEOCHECK® - PHYSICAL SETTING SOURCE SUMMARY

WELL SEARCH DISTANCE INFORMATION

DATABASE	SEARCH DISTANCE (miles)
Federal USGS	1.000
Federal FRDS PWS	Nearest PWS within 1 mile
State Database	1.000

FEDERAL USGS WELL INFORMATION

MAP ID	WELL ID	LOCATION FROM TP
No Wells Found		

FEDERAL FRDS PUBLIC WATER SUPPLY SYSTEM INFORMATION

MAP ID	WELL ID	LOCATION FROM TP
1	NY0014108	1/4 - 1/2 Mile NE

Note: PWS System location is not always the same as well location.

STATE DATABASE WELL INFORMATION

MAP ID	WELL ID	LOCATION FROM TP
No Wells Found		

PHYSICAL SETTING SOURCE MAP - 0524213.1r



TARGET PROPERTY:	29 West Kingsbridge Rd	CUSTOMER:	ATC Associates Inc.
ADDRESS:	29 West Kingsbridge Rd	CONTACT:	Loan Dinh
CITY/STATE/ZIP:	Bronx NY 10468	INQUIRY #:	0524213.1r
LAT/LONG:	40.8675 / 73.8978	DATE:	August 02, 2000 6:53 pm

GEOCHECK® - PHYSICAL SETTING SOURCE MAP FINDINGS

Map ID Direction Distance Elevation		Database	EDR ID Number
1 **NE** **1/4 - 1/2 Mile** **Higher**		**FRDS PWS**	**NY0014108**

PWS ID:	NY0014108	PWS Status:	Active
Date Initiated:	Not Reported	Date Deactivated:	Not Reported
PWS Name:	SALOMONE MOTEL SCHUYLERVILLE, NY 12871		
Addressee / Facility:	System Owner/Responsible Party FERRARO SALOMONE & CO SOLOMONES MOTEL 3957 PROVOST AVENUE BRONX, NY 10466		
Facility Latitude:	Not Reported	Facility Longitude:	Not Reported
City Served:	SARATOGA		
Treatment Class:	Treated	Population:	50

PWS currently has or had major violation(s) or enforcement: No

GEOCHECK® - PHYSICAL SETTING SOURCE MAP FINDINGS
RADON

AREA RADON INFORMATION

Federal EPA Radon Zone for BRONX County: 3

Note: Zone 1 indoor average level > 4 pCi/L.
: Zone 2 indoor average level >= 2 pCi/L and <= 4 pCi/L.
: Zone 3 indoor average level < 2 pCi/L.

BRONX COUNTY, NY

Number of sites tested: 31

Area	Average Activity	% <4 pCi/L	% 4-20 pCi/L	% >20 pCi/L
Living Area	0.670 pCi/L	96%	4%	0%
Basement	1.110 pCi/L	42%	58%	0%

PHYSICAL SETTING SOURCE RECORDS SEARCHED

HYDROLOGIC INFORMATION

Flood Zone Data: This data, available in select counties across the country, was obtained by EDR in 1999 from the Federal Emergency Management Agency (FEMA). Data depicts 100-year and 500-year flood zones as defined by FEMA.

NWI: National Wetlands Inventory. This data, available in select counties across the country, was obtained by EDR in 1999 from the U.S. Fish and Wildlife Service.

HYDROGEOLOGIC INFORMATION

AQUIFLOW^R Information System
Source: EDR proprietary database of groundwater flow information
EDR has developed the AQUIFLOW Information System (AIS) to provide data on the general direction of groundwater flow at specific points. EDR has reviewed reports submitted to regulatory authorities at select sites and has extracted the date of the report, hydrogeologically determined groundwater flow direction and depth to water table information.

GEOLOGIC INFORMATION

Geologic Age and Rock Stratigraphic Unit
Source: P.G. Schruben, R.E. Arndt and W.J. Bawiec, Geology of the Conterminous U.S. at 1:2,500,000 Scale - A digital representation of the 1974 P.B. King and H.M. Beikman Map, USGS Digital Data Series DDS - 11 (1994).

STATSGO: State Soil Geographic Database
The U.S. Department of Agriculture's (USDA) Soil Conservation Service (SCS) leads the national Cooperative Soil Survey (NCSS) and is responsible for collecting, storing, maintaining and distributing soil survey information for privately owned lands in the United States. A soil map in a soil survey is a representation of soil patterns in a landscape. Soil maps for STATSGO are compiled by generalizing more detailed (SSURGO) soil survey maps.

ADDITIONAL ENVIRONMENTAL RECORD SOURCES

FEDERAL WATER WELLS

PWS: Public Water Systems
Source: EPA/Office of Drinking Water
Telephone: 202-260-2805
Public Water System data from the Federal Reporting Data System. A PWS is any water system which provides water to at least 25 people for at least 60 days annually. PWSs provide water from wells, rivers and other sources.

PWS ENF: Public Water Systems Violation and Enforcement Data
Source: EPA/Office of Drinking Water
Telephone: 202-260-2805
Violation and Enforcement data for Public Water Systems from the Safe Drinking Water Information System (SDWIS) after August 1995. Prior to August 1995, the data came from the Federal Reporting Data System (FRDS).

USGS Water Wells: In November 1971 the United States Geological Survey (USGS) implemented a national water resource information tracking system. This database contains descriptive information on sites where the USGS collects or has collected data on surface water and/or groundwater. The groundwater data includes information on more than 900,000 wells, springs, and other sources of groundwater.

PHYSICAL SETTING SOURCE RECORDS SEARCHED

STATE RECORDS

New York Public Water Wells
Source: New York Department of Health
Telephone: 518-458-6731

New York Radon Basement Screening Results
Source: New York Department of Health
Telephone: 518-458-6731

New York Facility and Manifest Data
Source: NYSDEC
Telephone: 518-457-6585
Facility and manifest data. Manifest is a document that lists and tracks hazardous waste from the generator through transporters to a tsd facility.

RADON

Area Radon Information: The National Radon Database has been developed by the U.S. Environmental Protection Agency (USEPA) and is a compilation of the EPA/State Residential Radon Survey and the National Residential Radon Survey. The study covers the years 1986 - 1992. Where necessary data has been supplemented by information collected at private sources such as universities and research institutions.

EPA Radon Zones: Sections 307 & 309 of IRAA directed EPA to list and identify areas of U.S. with the potential for elevated indoor radon levels.

OTHER

Epicenters: World earthquake epicenters, Richter 5 or greater
Source: Department of Commerce, National Oceanic and Atmospheric Administration

APPENDIX G
ELECTROMAGNETIC SURVEY DOCUMENTATION

NAEVA GEOPHYSICS INC.
A SUBSIDIARY OF NORTH AMERICAN EXPLORATION OF VIRGINIA INC.
Subsurface Geophysical Surveys

GPR
MAGNETICS
ELECTROMAGNETICS
SEISMICS
RESISTIVITY
UTILITY LOCATION
BOREHOLE LOGGING
BOREHOLE CAMERA
STAFF SUPPORT

Results of Geophysical Investigation

Portions of the Kingsbridge Armory
29 West Kingsbridge Road
Bronx, New York

Prepared for: **ATC Associates, Inc.**
New York, New York

Date of Investigation: **August 18, 2000**

Prepared by:

Mark E. Weis
New York Office Manager
NAEVA Geophysics, Inc.
50 North Harrison Avenue, Suite 11
Congers, NY 10920

Contents

Introduction

Methods

Results

Figure 1 — Areas of Geophysical Investigation on Portions of the Kingsbridge Armory, 29 West Kingsbridge Road, Bronx, New York

Figure 2 — Contour Map Of EM-61 Bottom Coil Data, Kingsbridge Armory, 29 West Kingsbridge Road, Bronx, New York

Figure 3 — Shaded Contour Map Of EM-61 Bottom Coil Data, Kingsbridge Armory, 29 West Kingsbridge Road, Bronx, New York

NEW YORK
P.O. Box 576
Tappan
New York 10983
(914) 268-1800
(914) 268-1802 Fax

RGINIA
P.O. Box 7325
Charlottesville
Virginia 22906
(804) 978-3187
(804) 973-9791 Fax

Results of Geophysical Investigation
Portions of the Kingsbridge Armory
29 West Kingsbridge Road
Bronx, New York

Introduction On August 18, 2000, NAEVA Geophysics Inc. conducted geophysical investigations on two portions of the Kingsbridge Armory's property in the Borough of the Bronx in New York City. The purpose of the investigations was to search for underground storage tanks (USTs) which records indicate once existed at the site.

Area 1 was the an approximately 90 by 180-foot portion of the parking lot between Goulden Avenue and the west side of the Armory building (see Figure 1). Area 2 was the parking lot north of Area 1, at the southeast corner of Goulden Avenue and West 195th Street. An east/west chain link fence separated the two areas. Both parking lots were paved predominantly with reinforced concrete.

Methods The equipment selected for this investigation included a Geonics EM-61 electromagnetic metal-detector, a Sensors & Software Noggin 250 ground penetrating radar (GPR) system, a Fisher TW-6 M-Scope metal-detector, and a Radiodetection RD400 PDL-2 utility locating instrument.

The EM-61 is a high-resolution time-domain metal detector that is capable of detecting both ferrous and non-ferrous metallic objects. In comparison with magnetometers, it is much more suitable for work in close proximity of buildings, vehicles, metal fences, and underground utilities. The EM-61 consists of three major parts: a hand-pulled cart housing a twin transmitter/receiver coil assembly, a backpack containing the battery and processing electronics, and a digital data recorder.

The EM-61's transmitter generates a pulsed primary magnetic field, which then induces eddy currents in nearby metallic objects. The decay of these eddy currents is measured by each of two spatially separated receiver coils. By taking these measurements at a relatively long time after termination of the primary pulse, the response is practically independent of the electrical conductivity of the ground. The coils' responses are recorded by an integrated data logger and displayed as two channel data. The response curves from the receiver coils are typically well-defined positive peaks that allow accurate lateral location of targets. It was hoped that the instrument would allow the detection of the relatively massive

steel USTs beneath the more lattice-like reinforcement contained in the pavement.

The Fisher TW-6 is a type of electromagnetic metal-detector. The instrument consists of a transmitter coil and a receiver coil mounted at opposite ends of a 4-foot horizontal staff. The transmitter is fixed in a vertical position. The receiver's orientation is then adjusted to the horizontal, exactly perpendicular to the transmitter. When the receiver is in this perpendicular orientation, its response to the transmitter is at a minimum. Metallic objects in the vicinity of the instrument pick up the transmitted signal, and acting as secondary transmitters, cause detectable interference at the receiver. By adjusting the gain of the instrument, as well as its position relative to a buried metallic object, an experienced operator can often obtain information as to the size or shape of the target. For this project, the TW-6 was used primarily to delineate areas of non-reinforced pavement.

The RD400PDL-2 utility locator works on the principle of applying a radio frequency signal onto a metallic /electrically conductive line and then tracing the signal at the surface using a specialized receiver. The RD400 is useful for locating the surface trace of a variety of buried utilities.

The two areas were first visually inspected for evidence of UST-related subsurface utilities, such as vents, fill ports, and level indicators. Whenever a metallic line was noted, a radio-frequency signal was conducted or induced onto the line using the utility-locating instrument's transmitter. These signals were then used to trace out the utilities. Each detected utility was painted on the ground and also measured from permanent above ground features and recorded on the attached site plans.

A survey grid of north/south lines was then established in accessible portions of each of the two Areas. Grid north is parallel to the west face of the Armory building. All references to compass directions in this report are based upon grid north. The grid lines were spaced 5 feet apart in Area 1 and 3 feet apart in Area 2. The purpose of the grid is to facilitate a systematic approach to EM data collection and to allow the reacquisition of sample locations. It was expected that this line spacing would make it possible to locate buried metallic objects large enough to be USTs, within the depth range of the instrument.

Because both Area 1 and Area 2 were active parking lots, the grid set up and geophysical data collection activities required coordination with Armory personnel to allow for the shifting of vehicles. Several vehicles, cargo containers, and dumpsters could not be moved before the data

collection and, therefore, a significant portion of the site could not be investigated.

The EM-61, operating in the wheel-triggered mode, collected data at approximately 0.62-foot intervals along each grid line. The line number, sampling direction, and starting location were entered into the instrument at the beginning of each line. The beginning and ending point of each line were also hand recorded in a field notebook.

The raw data from the digital recorder were transferred to a laptop computer and processed using Geonics' DAT61 software. First, the starting and end points of each line were checked against the written field notebook. The software then automatically adjusted the location for the data between end points by either compressing or expanding them. The data were converted to a spreadsheet format compatible with Surfer Mapping Software for contouring. The EM-61 data for this report is presented as contour maps of the bottom coil data (see Figures 2 and 3).

Results

AREA 1 During the visual inspection of the site, an abandoned fill port and a possible abandoned vent pipe were observed in the pavement approximately 17 feet west of the Armory building, 65 feet north of the grass. Using the RD400, the lines associated with the fill port and the possible vent pipe were traced 6 feet northward to the edge of a 12 by 15-foot area where the pavement had been removed. Neither the EM-61 nor the TW-6 detected evidence of buried metal within this excavated area. It is surmised that this excavated area may represent the site of a removed UST.

In the EM-61 contour maps, this excavated area can be seen as an EM low at Lines 55 to 65 East between Stations 70 and 80 North. Areas underlain by concentrations of buried metal would be expected to be indicated by an elevated EM response. An approximately 5 by 10-foot area of slightly elevated EM response is located west of the fill port at Lines 40 to 50 East between Stations 65 and 70 North. The GPR data profiles collected over this anomaly were inconclusive. It should be noted that GPR often cannot detect USTs beneath reinforced pavement.

The area of highest EM response in Area 1 is a 30 by 30-foot square of reinforced pavement surrounded by asphalt and non-reinforced concrete at Lines 35 to 65 East between Stations 15 and 45 North. While NAEVA believes that this high response is probably due to heavier steel reinforcement within this concrete slab, it may be prudent to carefully excavate this area, since this slab could potentially represent a protective cap for several large USTs.

AREA 2 NAEVA believes that two USTs are probably present within this area of investigation. During the visual inspection of the site, a vent pipe was observed attached to the southwest corner of the Armory's maintenance building. The flush-cut stub of a second vent was found in the pavement adjacent to the building between the two roll-up doors. Brackets for this missing vent pipe can be seen attached to the exterior wall. The RD400 was used to trace these vent lines westward to visible patches in the concrete pavement. The vent line appeared to extent to the center of the northern patched area, which would indicate that the associated UST is still present. Similarly, the line from the southern vent pipe extends into the southern patched area.

The EM-61 data collected over the northern patch show some indications of elevated EM response; however, the presence of a vehicle parked on the patch prevented adequate data collection. The southern patched area was almost completely obscured by two cargo containers and a trash dumpster. The GPR data profiles collected over these patched areas were again inconclusive.

ATC Associates, Inc.

Figure 1. - Areas Of Geophysical Investigation On Portions Of The Kingsbridge Armory, 29 West Kingsbridge Road, Bronx, New York

Date of Survey: August 18, 2000

approximate N

Scale 1:240

0 10 20 30 40 ft

1 inch = 20 feet

LEGEND

Areas of EM-61 electromagnetic investigation

Ground pentrating radar data profile

ALL BELOW GROUND FACILITIES MAY NOT BE INDICATED ON THIS MAP

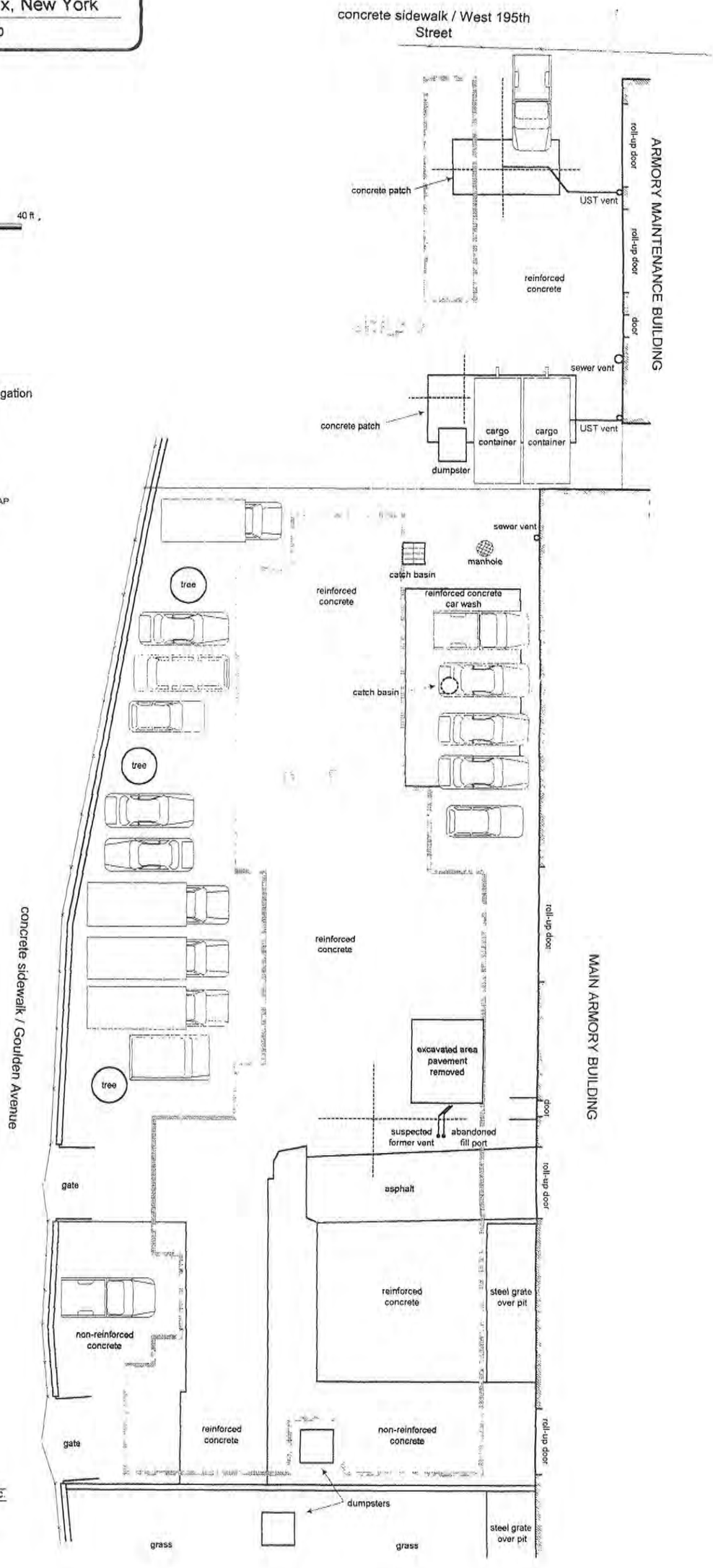

NAEVA GEOPHYSICS, INC.
A SUBSIDIARY OF NORTH AMERICAN EXPLORATION OF VIRGINIA INC.
Subsurface Geophysical Surveys

50 North Harrison Avenue, Congers, NY 10920
(845) 268-1800 (845) 268-1802 FAX

ATC Associates, Inc.

Figure 2. - Contour Map Of EM-61 Bottom Coil Data
Kingsbridge Armory
29 West Kingsbridge Road, Bronx, New York

Date of Survey: August 18, 2000

N

Scale 1:240

10 0 10 20 ft

1 inch = 20 feet

Contour Interval: 1,000 mV

EM-61 AREA 2

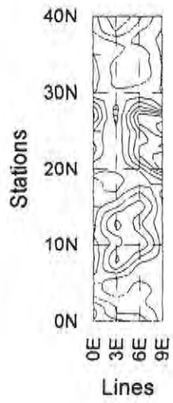

EM-61 AREA 1



ATC Associates, Inc.

Figure 3. - Shaded Contour Map Of EM-61 Bottom Coil Data
Kingsbridge Armory
29 West Kingsbridge Road, Bronx, New York

Date of Survey: August 18, 2000

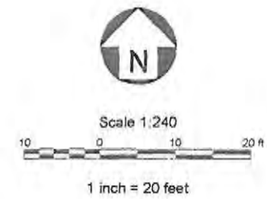

EM-61 AREA 2



EM-61 AREA 1



APPENDIX H:
SURVEY DRAWINGS

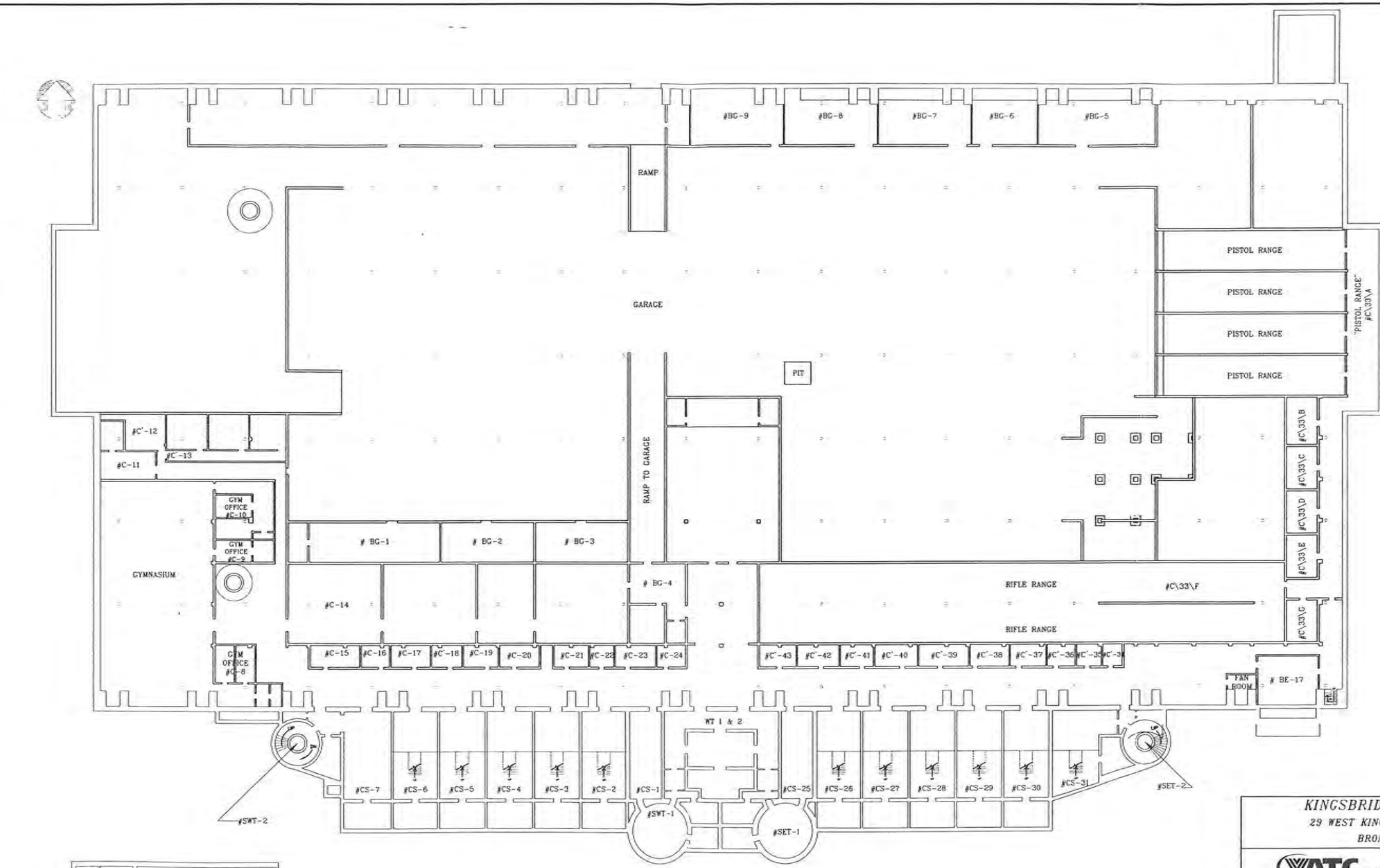

BASEMENT

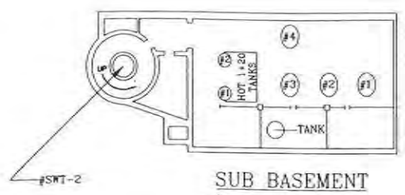

SUB BASEMENT
"BOILER ROOM"

KINGSBRIDGE ARMORY
29 WEST KINGSBRIDGE ROAD,
BRONX, NY

VATC ASSOCIATES INC.
ENVIRONMENTAL GEOTECHNICAL AND MATERIALS PROFESSIONALS
104 E. 25th Street, 10th Floor - New York, NY 10010-2917
(212) 353-8280 - FAX: (212) 353-8306

ROOM NUMBERS
BASEMENT AND SUB BASEMENT "BOILER ROOM"

PROJ.#75018	FILE: M:\CAD94\75018.001\A-1	
DRAWN BY: V. FROLOV	SCALE: NOT TO SCALE	
CHECKED BY: J. RUCHALSKI	DATE: 09/21/00	A-1

FILE: M:\CAD94\75018.001\A-1

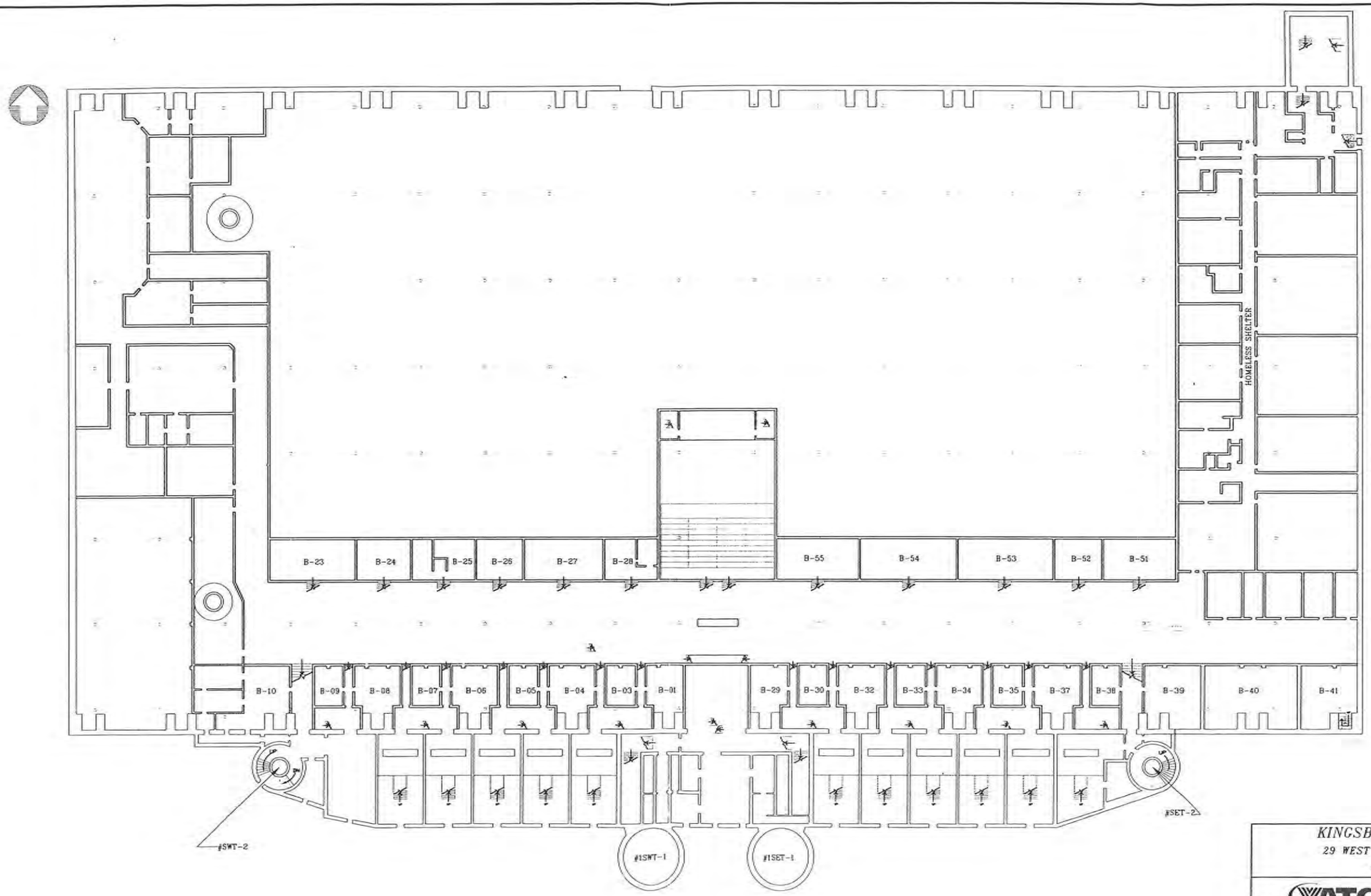

BASEMENT MEZZANINE PLAN

KINGSBRIDGE ARMORY
29 WEST KINGSBRIDGE ROAD,
BRONX, NY

VATC ASSOCIATES INC.
ENVIRONMENTAL, GEOTECHNICAL AND MATERIALS PROFESSIONALS
104 E. 25th Street, 10th Floor - New York, NY 10010-2917
(212) 353-8280 - FAX: (212) 353-8306

ROOM NUMBERS

BASEMENT MEZZANINE PLAN

PROJ.#75018	FILE: M:\CAD94\75018.001\A-2	
DRAWN BY: V. MOLCHANENKO	SCALE: NOT TO SCALE	
CHECKED BY: J. RUCHALSKI	DATE: 09/21/00	A-2

FILE: M:\CAD94\75018.001\A-2

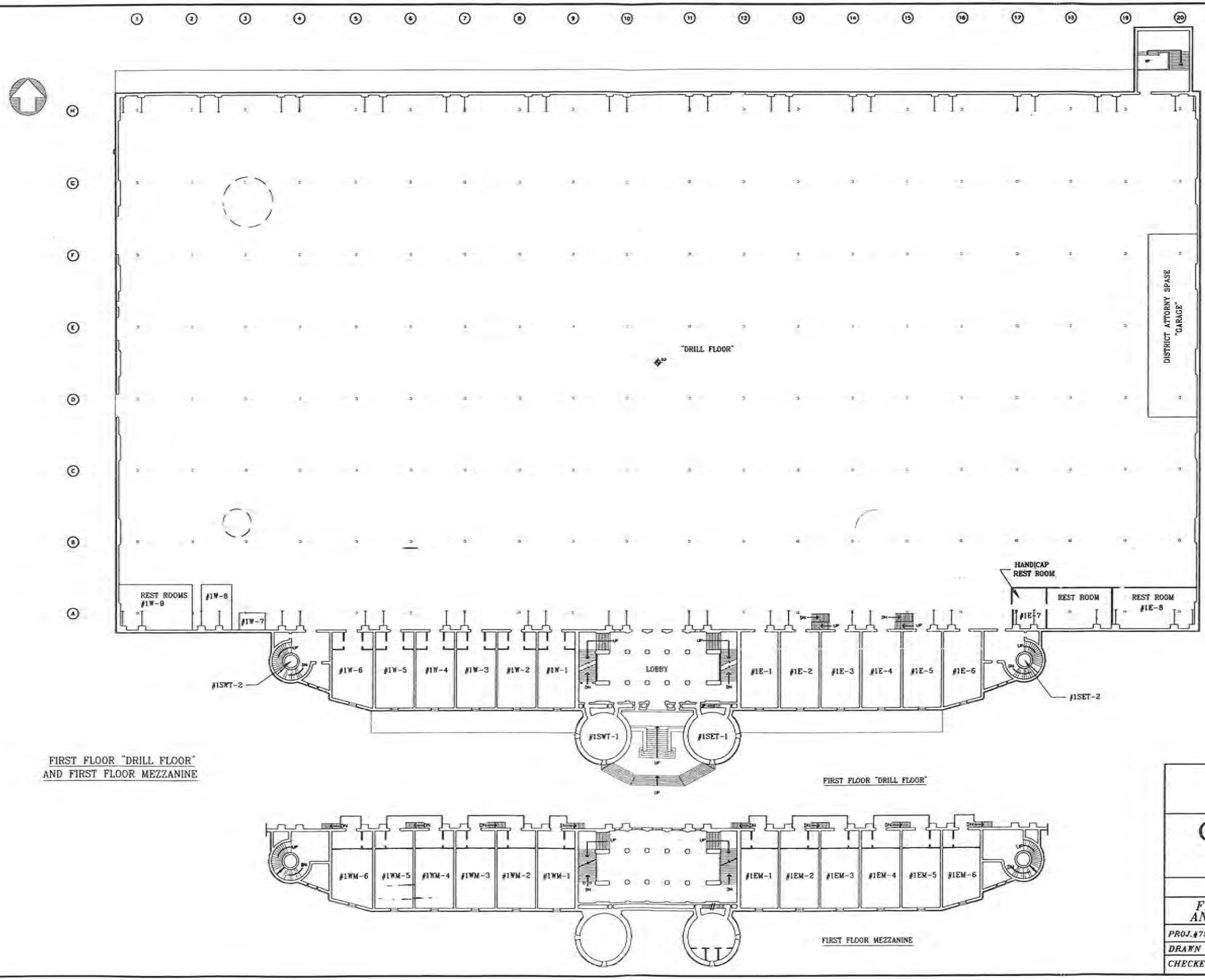

FIRST FLOOR "DRILL FLOOR"
AND FIRST FLOOR MEZZANINE

FIRST FLOOR "DRILL FLOOR"

FIRST FLOOR MEZZANINE

KINGSBRIDGE ARMORY
29 WEST KINGSBRIDGE ROAD,
BRONX, NY

VATC ASSOCIATES INC.
ENVIRONMENTAL GEOTECHNICAL AND MATERIALS PROFESSIONALS
104 E. 25th Street, 10th Floor - New York, NY 10010-2917
(212) 353-8280 - FAX: (212) 353-8306

ROOM NUMBER

FIRST FLOOR "DRILL FLOOR"
AND FIRST FLOOR MEZZANINE

PROJ.#75018	FILE: M:\CAD94\75018.001\A-3	
DRAWN BY: V.MOLCHANENKO	SCALE: NOT TO SCALE	
CHECKED BY: J. RUCHALSKI	DATE: 09/21/00	A-3

FILE: M:\CAD94\75018.001\A-3

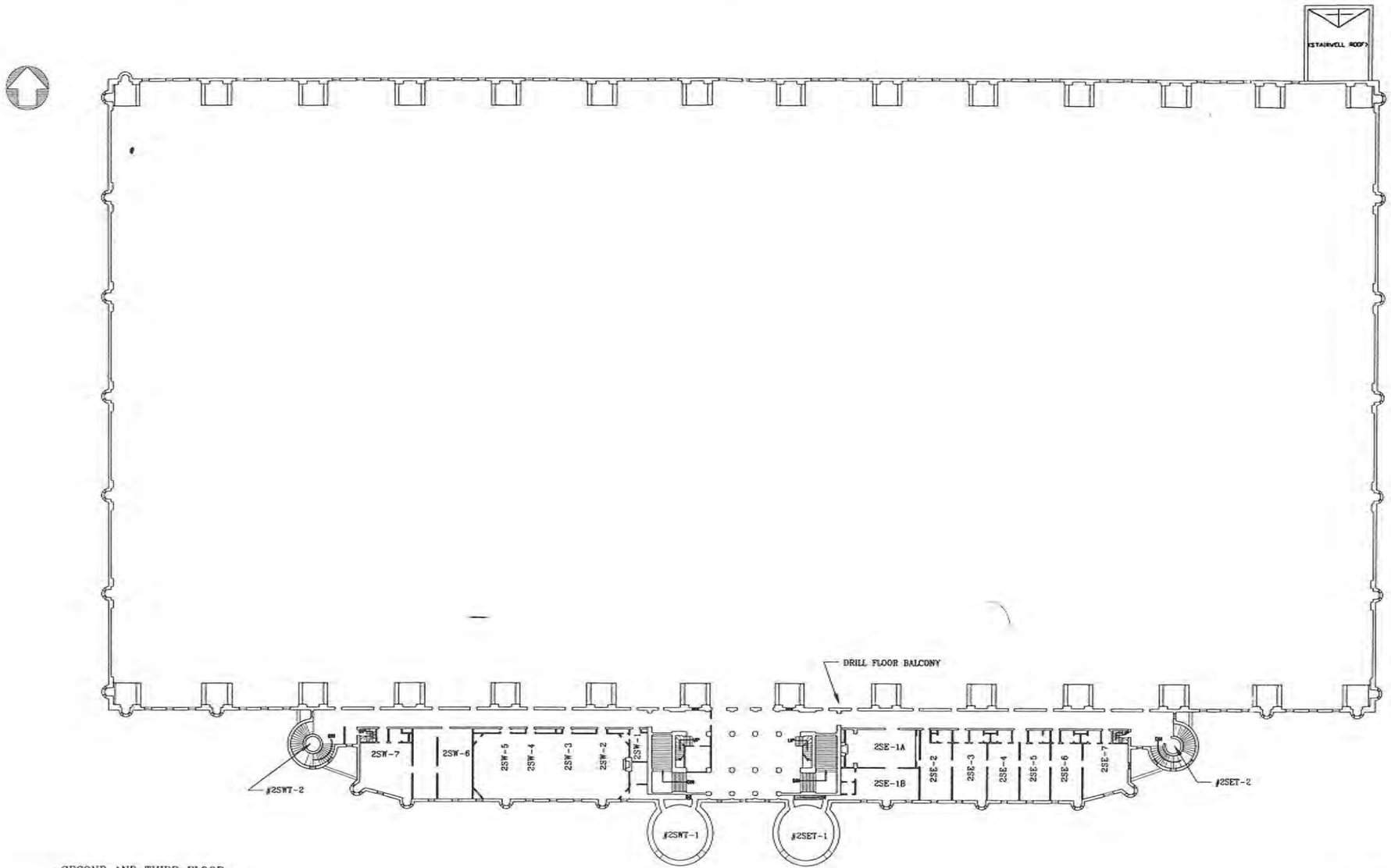

SECOND AND THIRD FLOOR

KINGSBRIDGE ARMORY
29 WEST KINGSBRIDGE ROAD,
BRONX, NY

VATC ASSOCIATES INC.
ENVIRONMENTAL GEOTECHNICAL AND MATERIALS PROFESSIONALS
104 E. 25th Street, 10th Floor · New York, NY 10010-2917
(212) 353-8280 · FAX: (212) 353-8306

ROOM NUMBERS

SECOND AND THIRD FLOOR

PROJ.#75018	FILE: M:\CAD94\75018.001\A-4	
DRAWN BY: V.MOLCHANENKO	SCALE: NOT TO SCALE	
CHECKED BY: J. RUCHALSKI	DATE: 09/21/00	A-4

FILE: M:\CAD94\75018.001\A-4

#BG-9
#BG-8
#BG-7
#BG-6
#BG-5
RAMP
GARAGE
PIT
PISTOL RANGE
PISTOL RANGE
PISTOL RANGE
PISTOL RANGE
"PISTOL RANGE" #C\33\A
#C\33\B
#C\33\C
#C\33\D
#C\33\E
#C\33\G
#C\33\F
RAMP TO GARAGE
B/3-P75,76
B/3-P77,78
#C'-12
#C'-13
B/3-P79,80
#C-11
B/3-P73,74
B/3-P84,85
B/3-P86,87
GYM OFFICE #C-10
GYM OFFICE #C-9
B/3-P82,83
GYMNASIUM
B/3-P80,81
B/3-P88,89
GYM OFFICE #C-8
#BG-1
#BG-2
#BG-3
#BG-4
#C-14
B/3-P81,82
B/3-P81,82
B/3-P87,88
B/3-P89,90
B/3-P85,86
B/3-P83,84
B/3-P59,60
B/3-P58
RIFLE RANGE
RIFLE RANGE
#C-15
#C-16
#C-17
#C'-18
#C-19
#C-20
#C-21
#C-22
#C-23
#C-24
#C'-43
#C'-42
#C'-41
#C'-40
#C'-39
#C'-38
#C'-37
#C'-36
#C'-35
#C'-34
B/3-P001,002,003
FAN ROOM
#BE-17
WT 1 & 2
B/3-P59,60
#CS-7
#CS-6
#CS-5
#CS-4
#CS-3
#CS-2
#CS-1
#CS-25
#CS-26
#CS-27
#CS-28
#CS-29
#CS-30
#CS-31
#SET-2
#SET-1
#SWT-1
B/3-P65,66
B/3-P77
#SWT-2
#SWT-2
B/3SB007-009
B/3SB004-006
B/3SB001,2,3
#4
#3
#2
#1
SUMP
TANK
SUB BASEMENT
"BOILER ROOM"

BASEMENT

KINGSBRIDGE ARMORY
29 WEST KINGSBRIDGE ROAD,
BRONX, NY

VATC ASSOCIATES INC.
ENVIRONMENTAL, GEOTECHNICAL AND MATERIALS PROFESSIONALS
104 E. 25th Street, 10th Floor • New York, NY 10010-2917
(212) 353-8280 • FAX: (212) 353-8306

ASBESTOS BULK SAMPLE LOCATIONS
BASEMENT AND SUB BASEMENT
"BOILER ROOM"

PROJ.#75018	FILE: M:\CAD94\750018.001\A-BU		
DRAWN BY: V. FROLOV	SCALE: NOT TO SCALE		
CHECKED BY: J. RUCHALSKI	DATE: 08/15/00	A-BU	

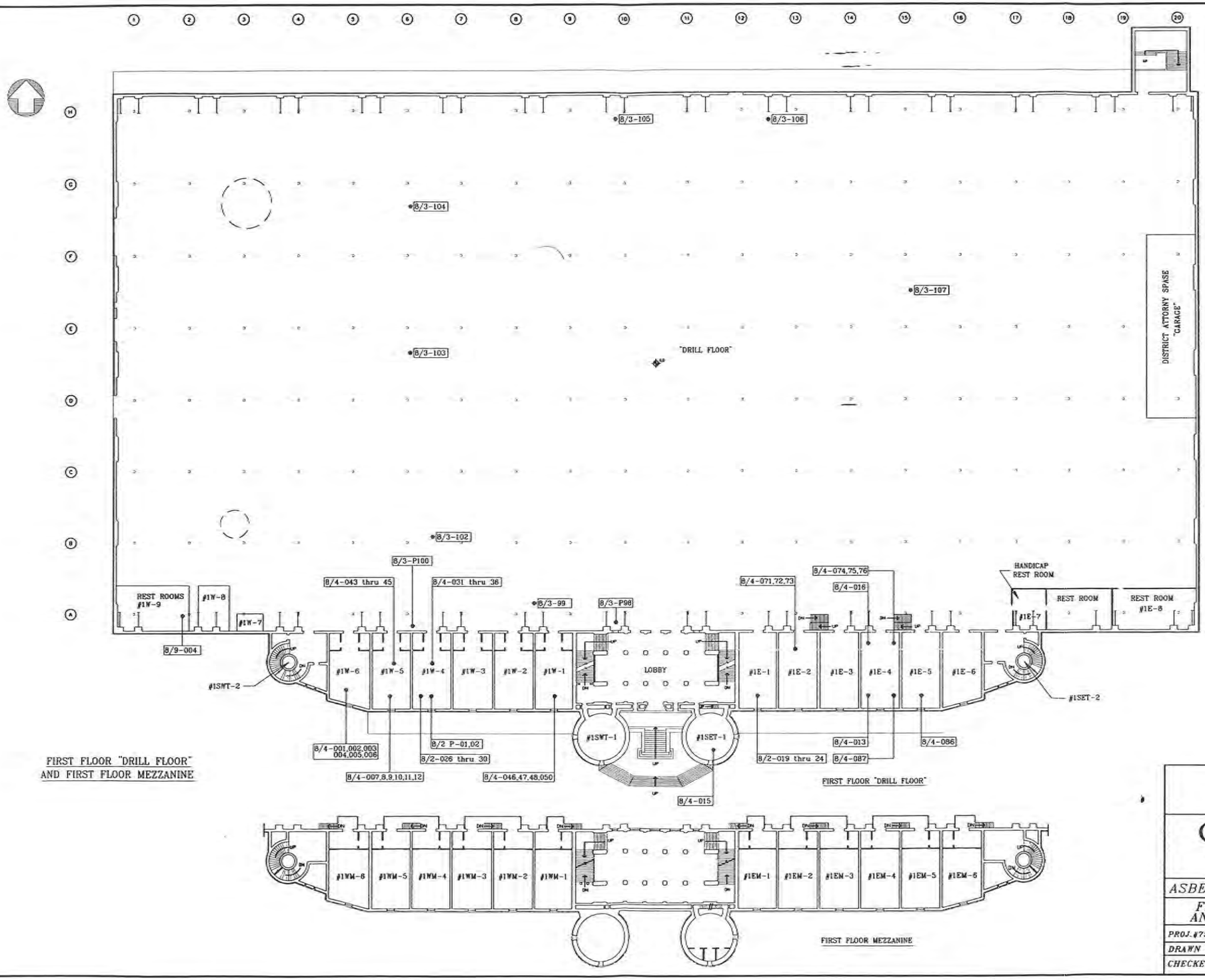

FIRST FLOOR "DRILL FLOOR"
AND FIRST FLOOR MEZZANINE

FIRST FLOOR "DRILL FLOOR"

FIRST FLOOR MEZZANINE

KINGSBRIDGE ARMORY
29 WEST KINGSBRIDGE ROAD,
BRONX, NY

VATC ASSOCIATES INC.
ENVIRONMENTAL GEOTECHNICAL AND MATERIALS PROFESSIONALS
104 E. 25th Street, 10th Floor · New York, NY 10010-2917
(212) 353-8280 · FAX: (212) 353-8306

ASBESTOS BULK SAMPLE LOCATIONS
FIRST FLOOR "DRILL FLOOR"
AND FIRST FLOOR MEZZANINE

PROJ.#75018	FILE: M:\CAD94\75018.001\AB-3
DRAWN BY: V.MOLCHANENKO	SCALE: NOT TO SCALE
CHECKED BY: J. RUCHALSKI	DATE: 09/21/00 AB-3

FILE: M:\CAD94\75018.001\AB-3

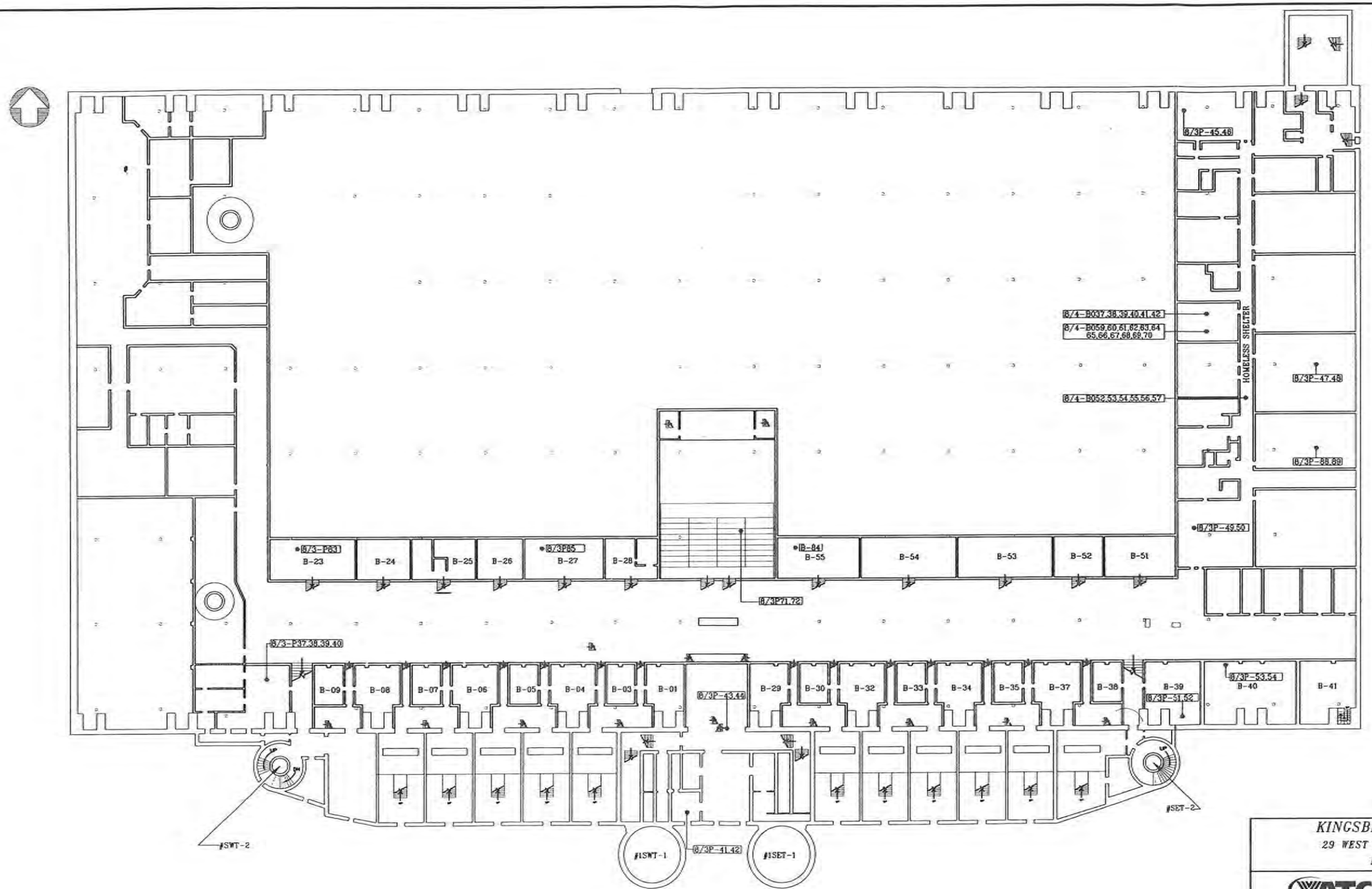

BASEMENT MEZZANINE PLAN

KINGSBRIDGE ARMORY
29 WEST KINGSBRIDGE ROAD,
BRONX, NY

VATC ASSOCIATES INC.
ENVIRONMENTAL, GEOTECHNICAL AND MATERIALS PROFESSIONALS
104 E. 25th Street, 10th Floor - New York, NY 10010-2917
(212) 353-8280 - FAX: (212) 353-8306

ASBESTOS BULK SAMPLE LOCATIONS

BASEMENT MEZZANINE PLAN

PROJ.#75018	FILE: M:\CAD94\75018.001\AB-2	
DRAWN BY: V. MOLCHANENKO	SCALE: NOT TO SCALE	
CHECKED BY: J. RUCHALSKI	DATE: 09/21/00	AB-2

FILE: M:\CAD94\75018.001\AB-2

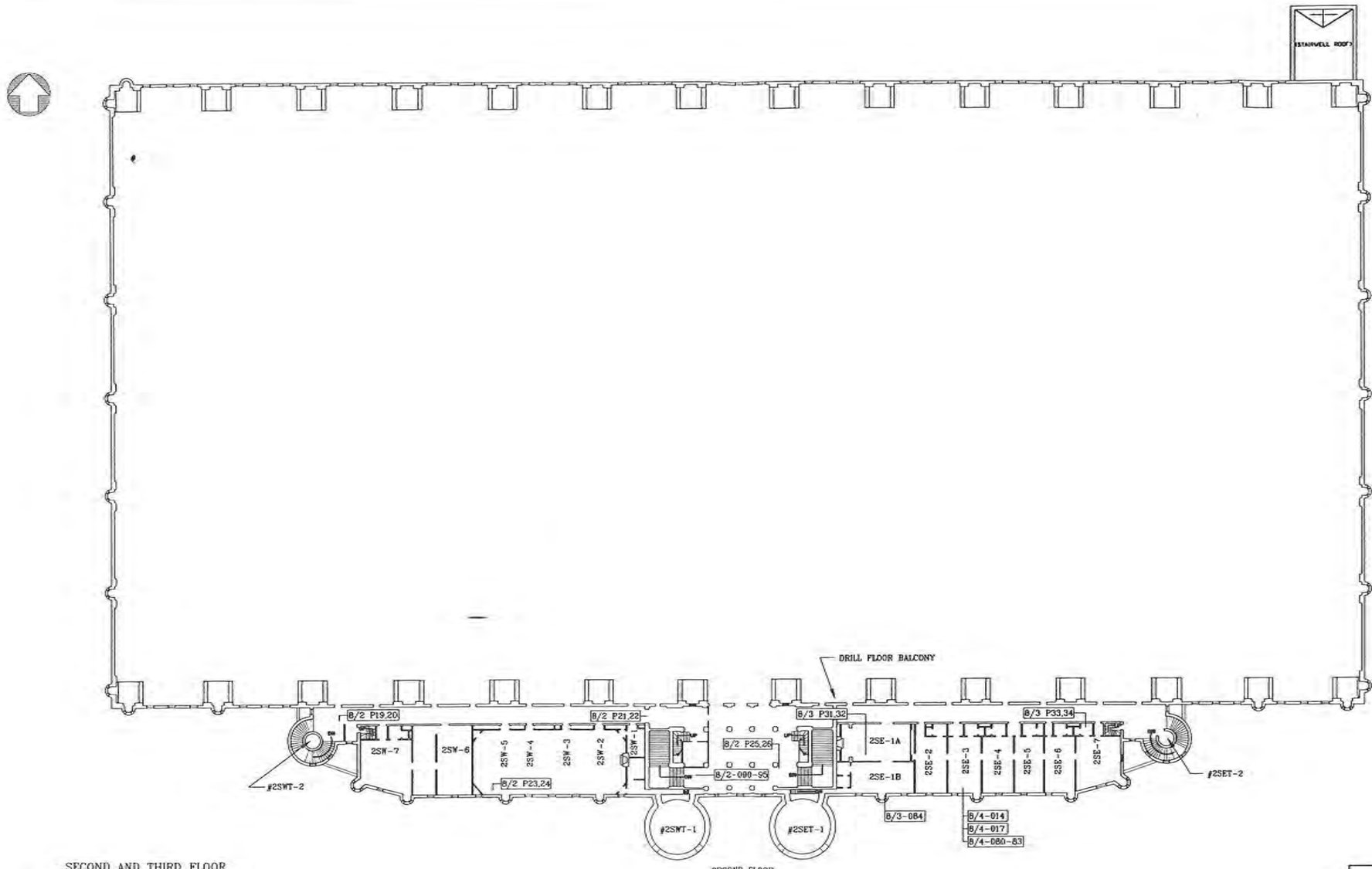

SECOND AND THIRD FLOOR

KINGSBRIDGE ARMORY
29 WEST KINGSBRIDGE ROAD,
BRONX, NY

VATC ASSOCIATES INC.
ENVIRONMENTAL, GEOTECHNICAL AND MATERIALS PROFESSIONALS
104 E. 25th Street, 10th Floor · New York, NY 10010-2917
(212) 353-8280 · FAX: (212) 353-8306

ASBESTOS BULK SAMPLE LOCATIONS

SECOND AND THIRD FLOOR

PROJ.#75018	FILE: M:\CAD94\75018.001\AB-4		
DRAWN BY: V.MOLCHANENKO	SCALE: NOT TO SCALE		
CHECKED BY: J. RUCHALSKI	DATE: 09/21/00	AB-4	

FILE: M:\CAD94\75018.001\AB-4

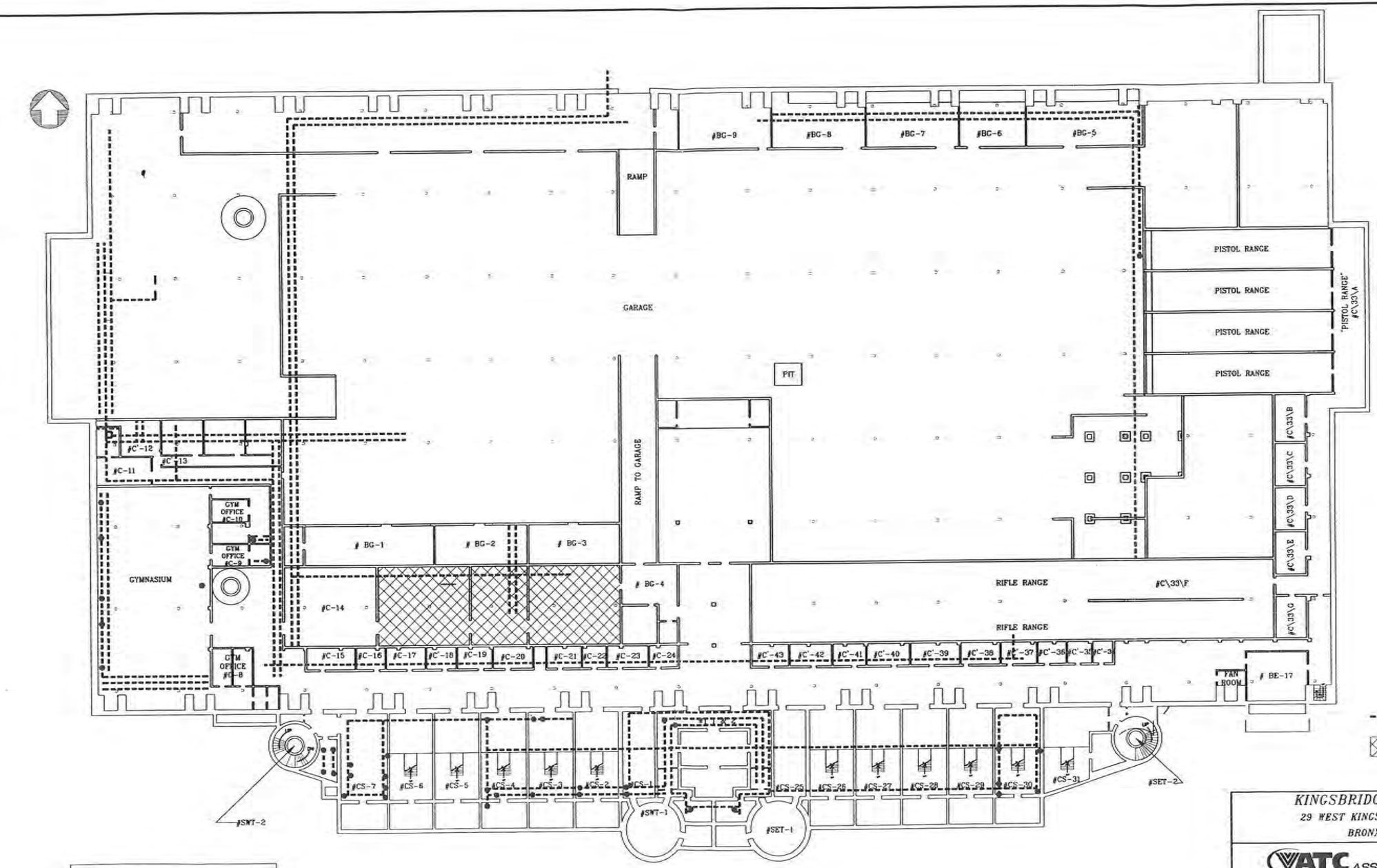

BASEMENT

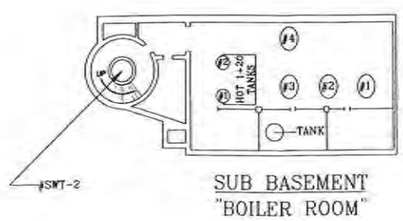

SUB BASEMENT
"BOILER ROOM"

KINGSBRIDGE ARMORY
29 WEST KINGSBRIDGE ROAD,
BRONX, NY

VATC ASSOCIATES INC.
ENVIRONMENTAL, GEOTECHNICAL AND MATERIALS PROFESSIONALS
104 E. 25th Street, 10th Floor · New York, NY 10010-2917
(212) 353-8280 · FAX: (212) 353-8306

PIPING DIAGRAM AND VAT LOCATIONS
BASEMENT AND SUB BASEMENT "BOILER ROOM"

PROJ.#75018	FILE: M:\CAD94\75018.001\AL-1		
DRAWN BY: V. FROLOV		SCALE: NOT TO SCALE	
CHECKED BY: J. RUCHALSKI		DATE: 09/21/00	AL-1

FILE: M:\CAD94\75018.001\AL-1

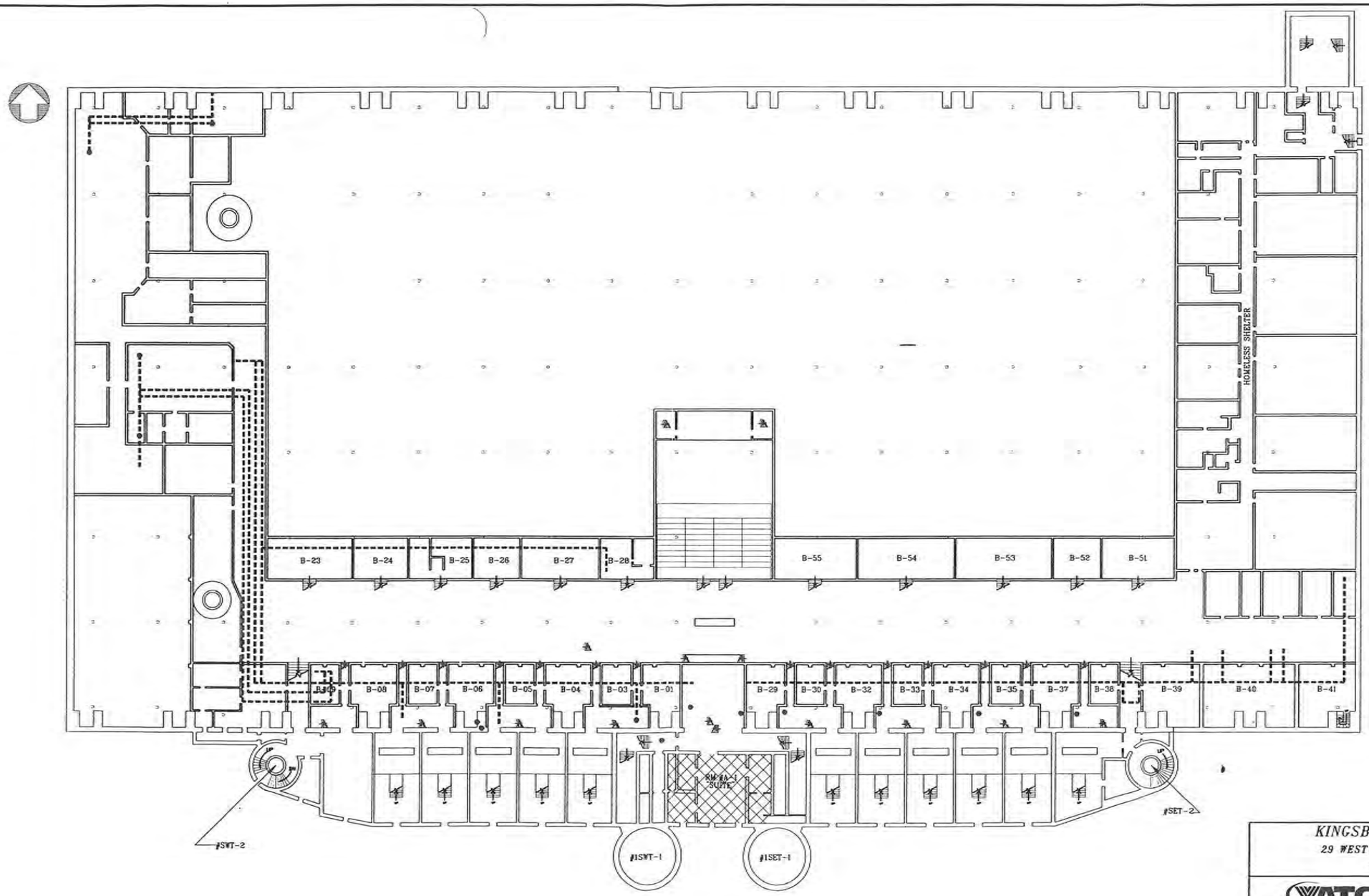

BASEMENT MEZZANINE PLAN

KINGSBRIDGE ARMORY
29 WEST KINGSBRIDGE ROAD,
BRONX, NY

VATC ASSOCIATES INC.
ENVIRONMENTAL, GEOTECHNICAL AND MATERIALS PROFESSIONALS
104 E. 25th Street, 10th Floor · New York, NY 10010-2917
(212) 353-8280 · FAX: (212) 353-8306

PIPING DIAGRAM AND VAT LOCATIONS

BASEMENT MEZZANINE PLAN

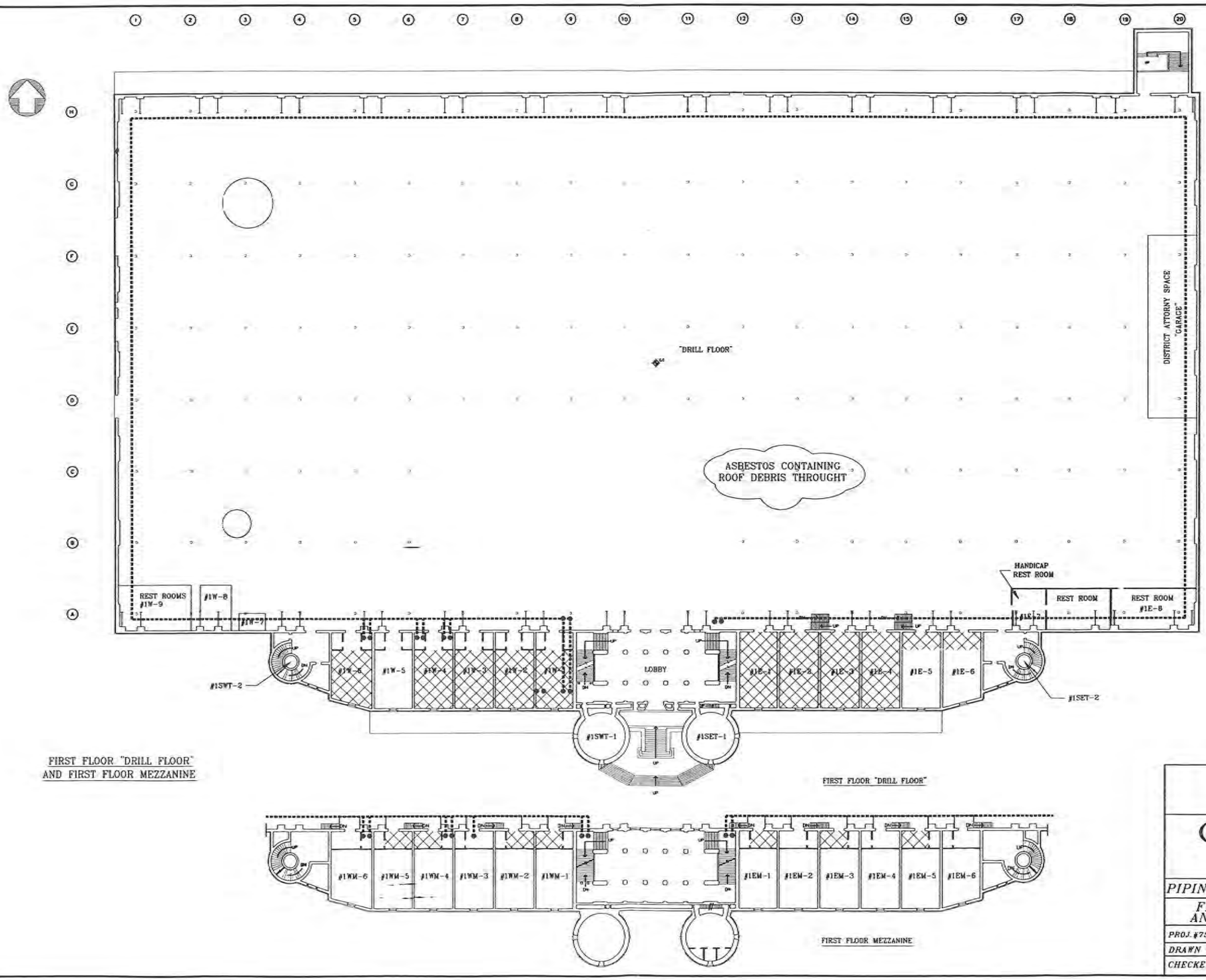

FIRST FLOOR "DRILL FLOOR"
AND FIRST FLOOR MEZZANINE

FIRST FLOOR "DRILL FLOOR"

FIRST FLOOR MEZZANINE

KINGSBRIDGE ARMORY
29 WEST KINGSBRIDGE ROAD,
BRONX, NY

VATC ASSOCIATES INC.
ENVIRONMENTAL, GEOTECHNICAL AND MATERIALS PROFESSIONALS
104 E. 25th Street, 10th Floor · New York, NY 10010-2917
(212) 353-8280 · FAX: (212) 353-8306

PIPING DIAGRAM AND VAT LOCATIONS
FIRST FLOOR "DRILL FLOOR" AND FIRST FLOOR MEZZANINE

PROJ. #75018	FILE: M:\CAD94\75018.001\AL-3	
DRAWN BY: V.MOLCHANENKO	SCALE: NOT TO SCALE	
CHECKED BY: J. RUCHALSKI	DATE: 09/21/00	AL-3

FILE: M:\CAD94\75018.001\AL-3

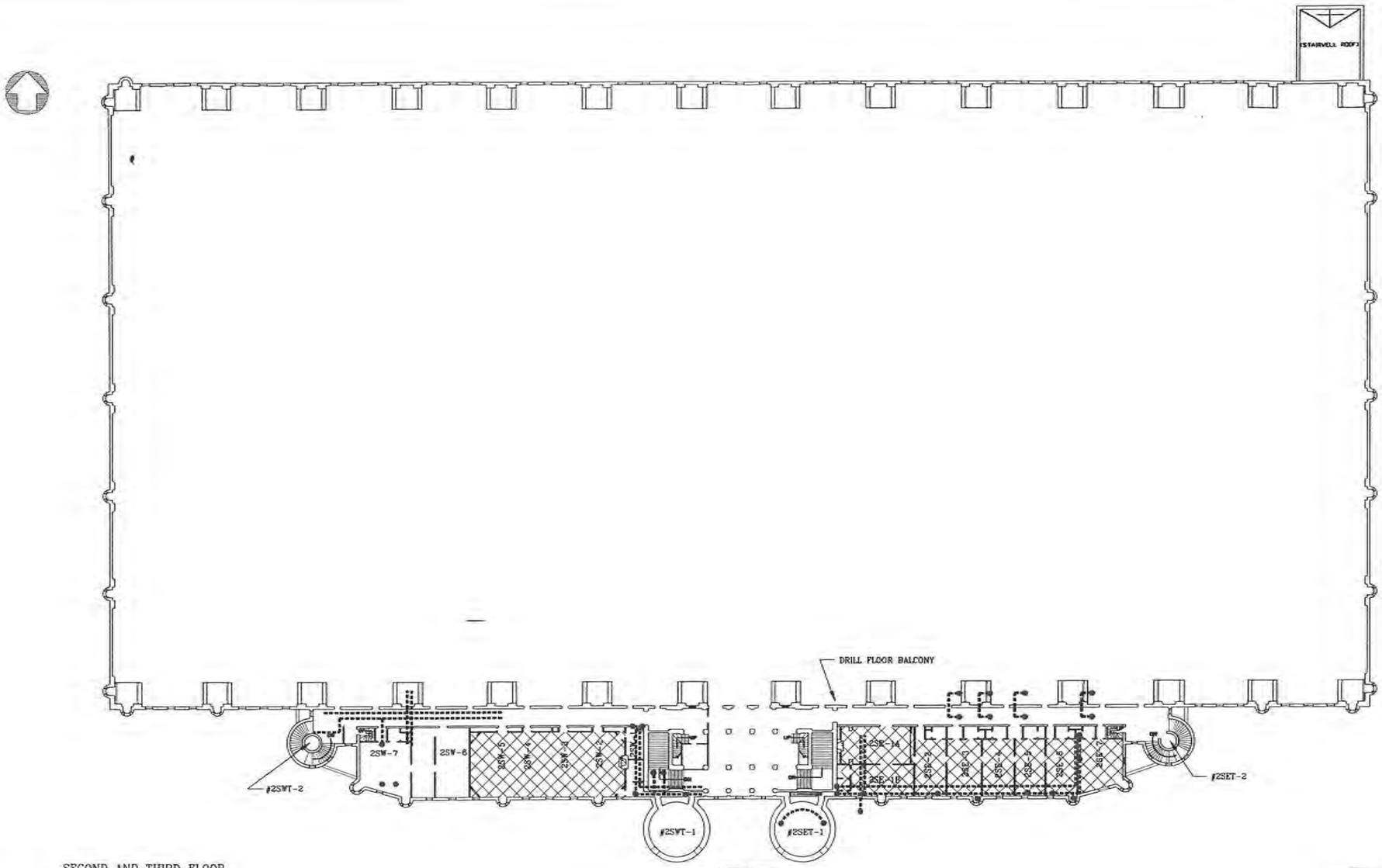

SECOND AND THIRD FLOOR

KINGSBRIDGE ARMORY
29 WEST KINGSBRIDGE ROAD,
BRONX, NY

VATC ASSOCIATES INC.
ENVIRONMENTAL, GEOTECHNICAL AND MATERIALS PROFESSIONALS
104 E. 25th Street, 10th Floor • New York, NY 10010-2917
(212) 353-8260 • FAX: (212) 353-8306

PIPING DIAGRAM AND VAT LOCATIONS
SECOND AND THIRD FLOOR

PROJ.#75018	FILE: M:\CAD94\75018.001\AL-4	
DRAWN BY: V.MOLCHANENKO	SCALE: NOT TO SCALE	
CHECKED BY: J. RUCHALSKI	DATE: 09/21/00	AL-4

FILE: M:\CAD94\75018.001\AL-4

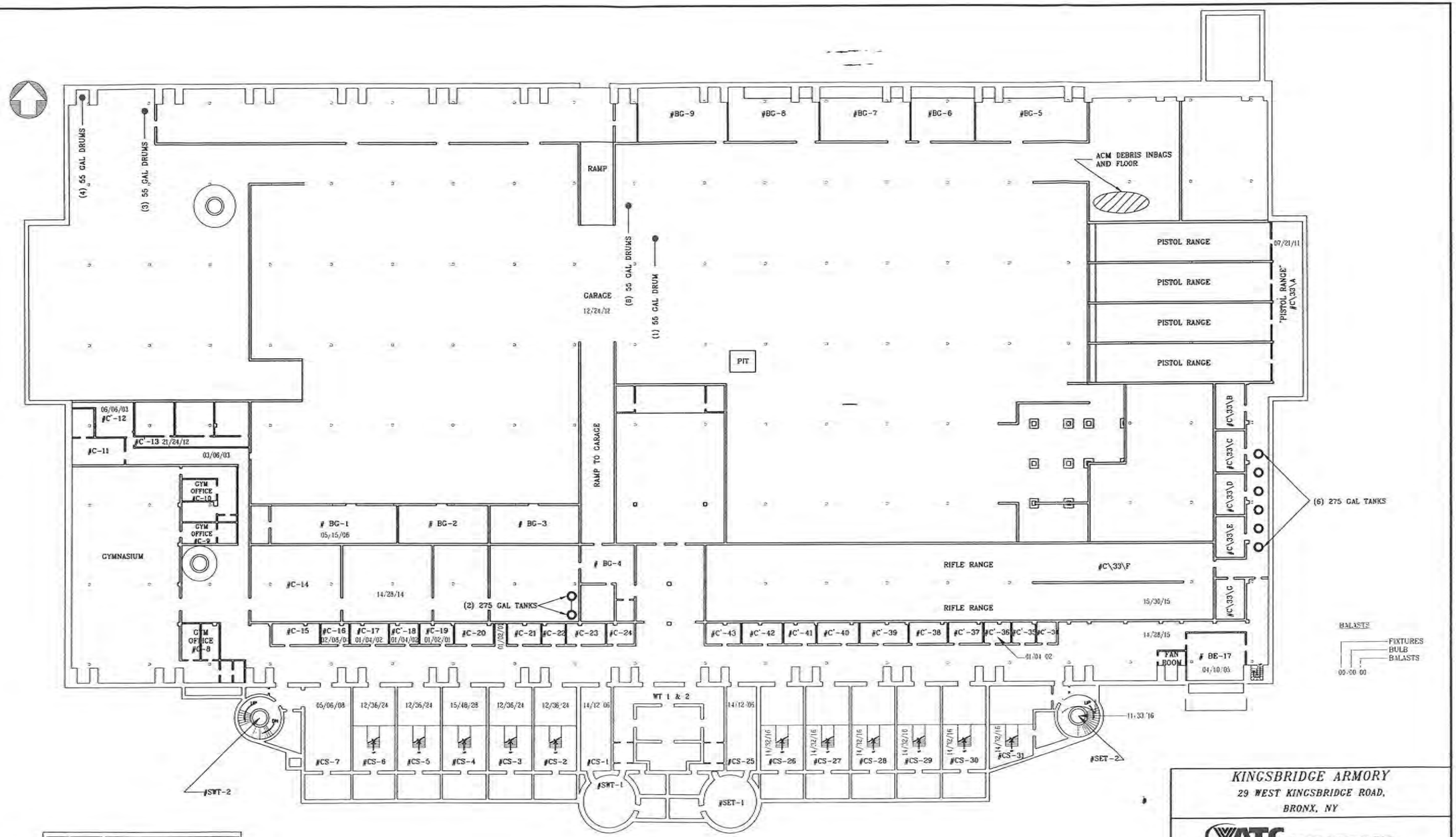

KINGSBRIDGE ARMORY
29 WEST KINGSBRIDGE ROAD,
BRONX, NY

VATC ASSOCIATES INC.
ENVIRONMENTAL, GEOTECHNICAL AND MATERIALS PROFESSIONALS
104 E. 25th Street, 10th Floor - New York, NY 10010-2917
(212) 353-8280 - FAX: (212) 353-8305

ENVIRONMENTAL SURVEY
BASEMENT AND SUB BASEMENT "BOILER ROOM"

PROJ.#75018	FILE: M:\CAD94\75018.001\ES-1	
DRAWN BY: V. FROLOV	SCALE: NOT TO SCALE	
CHECKED BY: J. RUCHALSKI	DATE: 09/21/00	ES-1

FILE: M:\CAD94\75018.001\ES-1

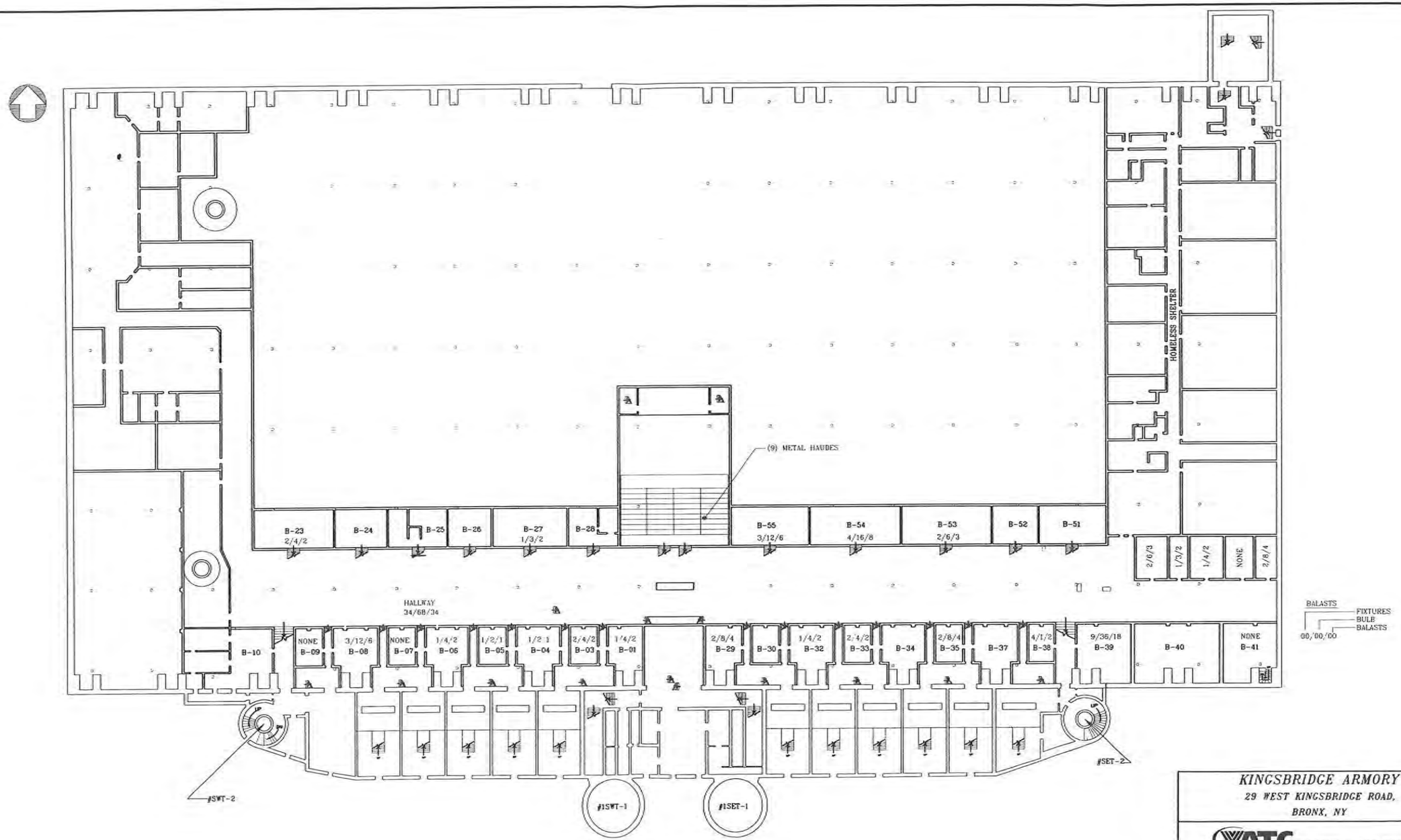

BASEMENT MEZZANINE PLAN

KINGSBRIDGE ARMORY
29 WEST KINGSBRIDGE ROAD,
BRONX, NY

VATC ASSOCIATES INC.
ENVIRONMENTAL, GEOTECHNICAL AND MATERIALS PROFESSIONALS
104 E. 25th Street, 10th Floor - New York, NY 10010-2917
(212) 353-8280 - FAX: (212) 353-8306

ENVIRONMENTAL SURVEY

BASEMENT MEZZANINE PLAN

PROJ.#75018	FILE: M:\CAD94\75018.001\ES-2	
DRAWN BY: V. MOLCHANENKO	SCALE: NOT TO SCALE	
CHECKED BY: J. RUCHALSKI	DATE: 09/21/00	ES-2

FILE: M:\CAD94\75018.001\ES-2

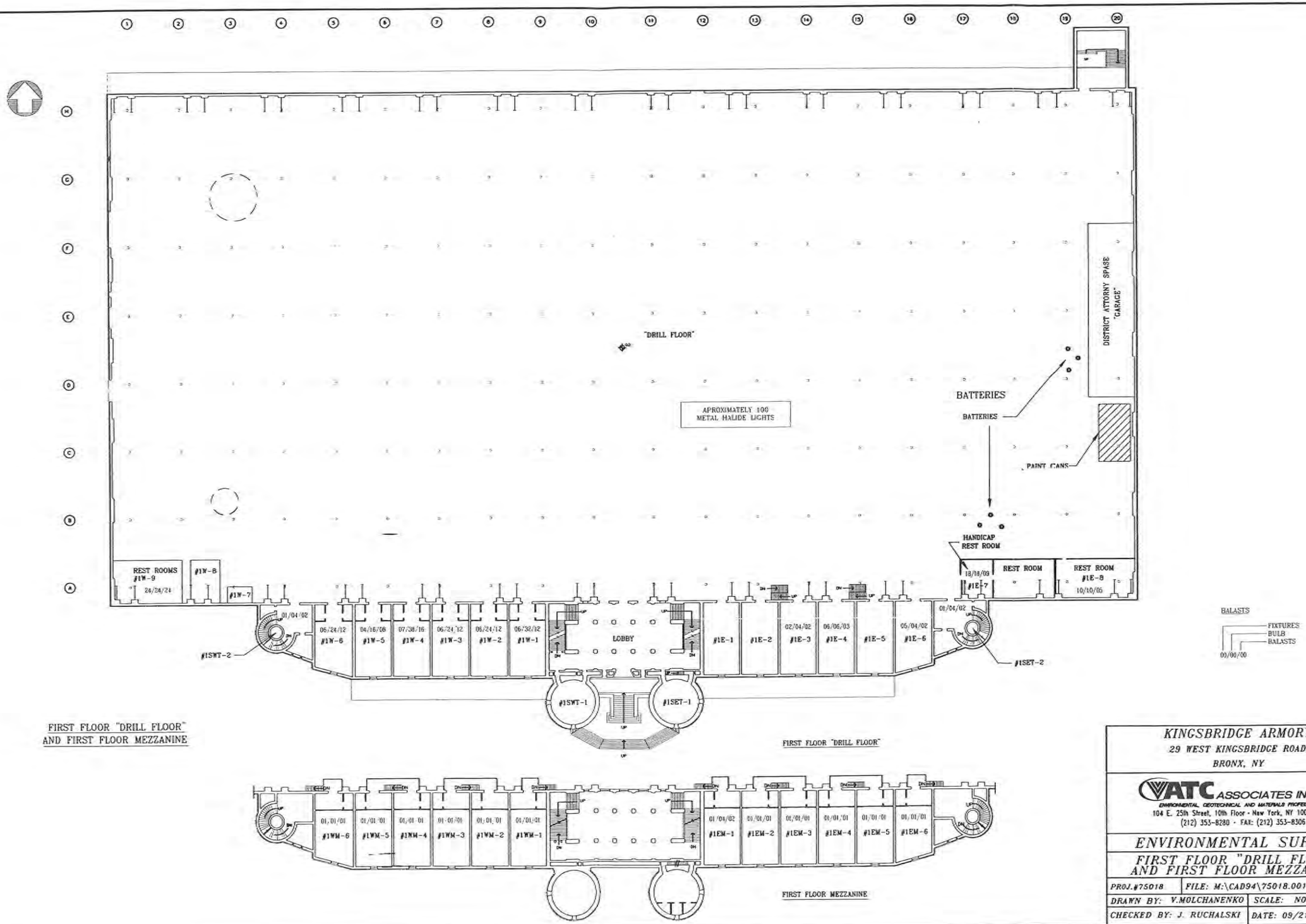

FIRST FLOOR "DRILL FLOOR"
AND FIRST FLOOR MEZZANINE

FIRST FLOOR "DRILL FLOOR"

FIRST FLOOR MEZZANINE

KINGSBRIDGE ARMORY
29 WEST KINGSBRIDGE ROAD,
BRONX, NY

VATC ASSOCIATES INC.
ENVIRONMENTAL, GEOTECHNICAL AND MATERIALS PROFESSIONALS
104 E. 25th Street, 10th Floor · New York, NY 10010-2917
(212) 353-8280 · FAX: (212) 353-8306

ENVIRONMENTAL SURVEY

FIRST FLOOR "DRILL FLOOR"
AND FIRST FLOOR MEZZANINE

PROJ.#75018	FILE: M:\CAD94\75018.001\ES-3
DRAWN BY: V.MOLCHANENKO	SCALE: NOT TO SCALE
CHECKED BY: J. RUCHALSKI	DATE: 09/21/00 ES-3

FILE: M:\CAD94\75018.001\ES-3

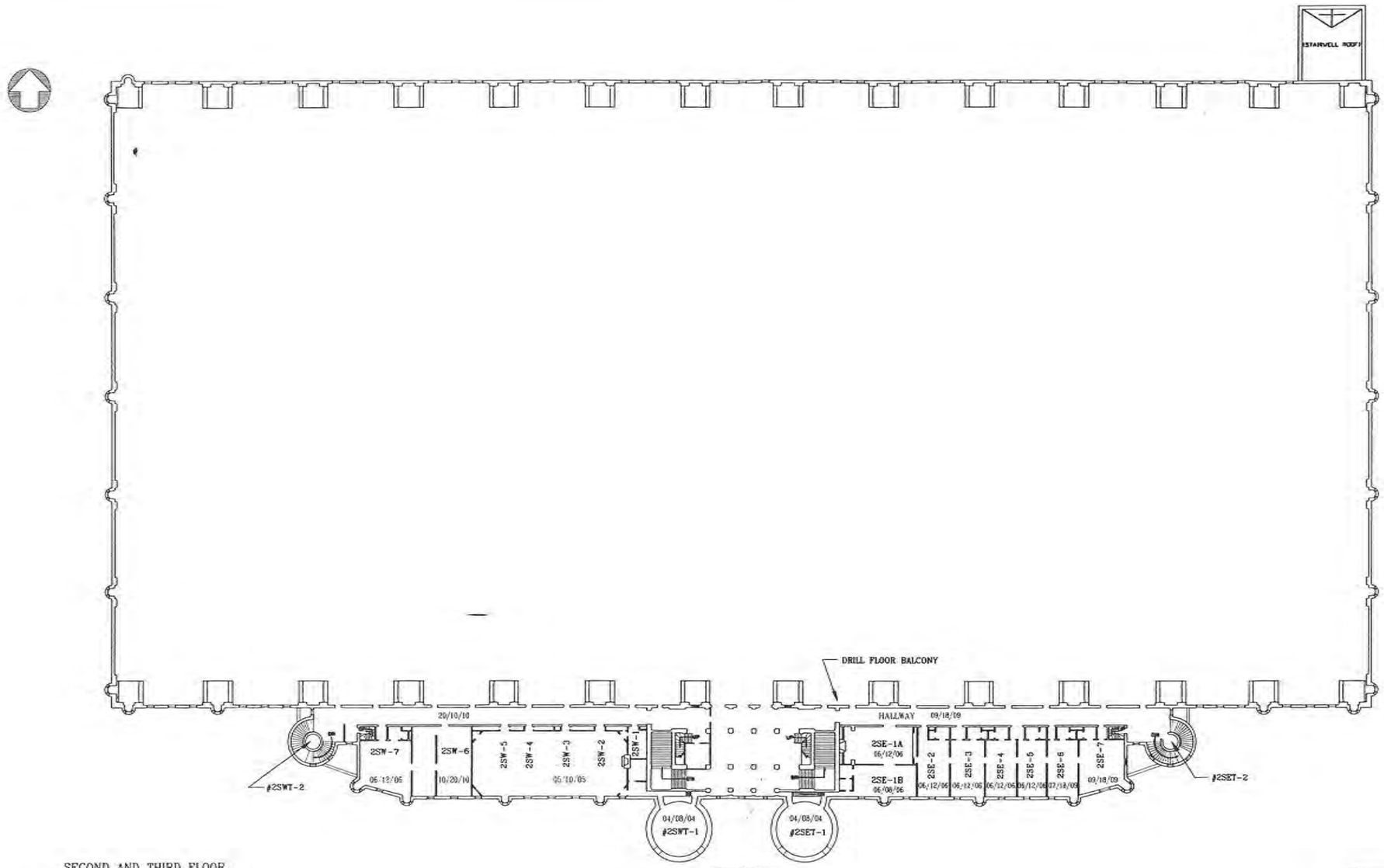

SECOND AND THIRD FLOOR

KINGSBRIDGE ARMORY
29 WEST KINGSBRIDGE ROAD,
BRONX, NY

VATC ASSOCIATES INC.
ENVIRONMENTAL, GEOTECHNICAL AND MATERIALS PROFESSIONALS
104 E. 25th Street, 10th Floor · New York, NY 10010-2917
(212) 353-8280 · FAX: (212) 353-8306

ENVIRONMENTAL SURVEY

SECOND AND THIRD FLOOR

PROJ.#75018	FILE: M:\CAD94\75018.001\ES-4	
DRAWN BY: V.MOLCHANENKO	SCALE: NOT TO SCALE	
CHECKED BY: J. RUCHALSKI	DATE: 09/21/00	ES-4

FILE: M:\CAD94\75018.001\ES-4

PHASE I
ENVIRONMENTAL SITE ASSESSMENT

KINGSBRIDGE ARMORY
29 WEST KINGSBRIDGE ROAD
BOROUGH OF THE BRONX – CITY OF NEW YORK

Prepared for



NEW YORK CITY
ECONOMIC DEVELOPMENT CORPORATION
110 WILLIAM STREET
NEW YORK, NEW YORK 10038

Prepared by

METCALF & EDDY | AECOM

METCALF & EDDY, INC.
1140 ROUTE 22 EAST, SUITE 101
BRIDGEWATER, NEW JERSEY 08807

PROJECT NO. 60013075.01

DRAFT-Version0

AUGUST 2006

Table of Contents

EXECUTIVE SUMMARY ..... **III**

1.0 INTRODUCTION **1**

1.1 PURPOSE 1
1.2 REPORT OUTLINE 1

2.0 SCOPE OF WORK **3**

2.1 SCOPE OF ASSESSMENT 3
2.2 SIGNIFICANT ASSUMPTIONS 3
2.3 LIMITATIONS AND EXCEPTIONS 3
2.4 RELIANCE 3

3.0 SITE BACKGROUND **5**

3.1 LOCATION 5
3.2 GEOLOGY/HYDROGEOLOGY 5
3.3 DESCRIPTION OF FACILITIES 6
3.4 FACILITY OPERATIONS 6
3.5 ADJACENT PROPERTIES 7

4.0 SITE HISTORY **8**

4.1 GENERAL SITE HISTORY 8
4.2 HISTORICAL AERIAL PHOTOGRAPHS 8
4.3 SANBORN FIRE INSURANCE MAPS 8
4.4 HISTORICAL TOPOGRAPHIC MAPS 10
4.5 CITY DIRECTORY SEARCH 10
4.6 ENVIRONMENTAL LIEN SEARCH 11
4.7 HISTORICAL INFORMATION CONCERNING ADJACENT PROPERTIES 11

5.0 REGULATORY AGENCY DATABASE REVIEW **12**

5.1 RESULTS OF DATABASE SEARCH 17
5.2 NEARBY SITES 18
5.2.1 RCRIS-SQG Sites 19
5.2.2 LTANKS Sites 19
5.2.3 UST Sites 19
5.2.4 NYSPILLS Sites 20
5.2.5 Orphan Sites 20

6.0 AGENCY REVIEW **22**

6.1 CITY/BOROUGH AGENCIES 22
6.2 STATE AGENCIES 23

7.0 CLIENT PROVIDED INFORMATION **24**

8.0 SITE RECONNAISSANCE 25

8.1 METHODOLOGY AND LIMITING CONDITIONS 25
8.2 SITE CONDITIONS 25
8.3 SITE UTILITIES 27
8.4 SITE DRAINAGE 27
8.5 UNDERGROUND AND ABOVEGROUND STORAGE TANKS 27
8.6 OIL-FILLED EQUIPMENT 27
8.7 HAZARDOUS MATERIALS AND PETROLEUM STORAGE 27
8.8 WASTE GENERATION 28
8.9 NEIGHBORING PROPERTIES 28

9.0 INTERVIEWS WITH FACILITY PERSONNEL 29

10.0 FINDINGS AND CONCLUSIONS 30

11.0 STATEMENT OF LIMITATIONS 32

12.0 REFERENCES 34

Figures

Figure 1 Site Location Map
Figure 2 Site Plan

Appendices

Appendix A Qualifications of Responsible Environmental Professionals
Appendix B EDR Database Search Report and EDR Site Report
Appendix C Historical Aerial Photographs
Appendix D Sanborn Fire Insurance Maps
Appendix E Historical Topographic Maps
Appendix F City Directory Search
Appendix G Environmental Lien Search
Appendix H FOIL/Information Requests
Appendix I NYC Department of Buildings Information
Appendix J Site Photographs

EXECUTIVE SUMMARY

Metcalf & Eddy of New York, Inc. ("M&E") was retained by the New York City Economic Development Corporation ("EDC") to conduct a Phase I Environmental Site Assessment ("ESA") of a property identified as the Kingsbridge Armory (the "Armory") and located at 29 West Kingsbridge Road (the "Site"). The Site is identified by the New York City Department of Finance as Block 3247, Lot 2 and is located on five (5) acres and encompasses four (4) city blocks. The Armory is situated north of West Kingsbridge Road, south of West 195th Street, east of Reservoir Avenue and west of Jerome Avenue in the Kingsbridge Heights section of the Borough of the Bronx in the City of New York (the "City"). The Armory was designed by architects Pilcher and Tachau as a medieval, Romanesque-style fortress with towers and parapets and built between 1913 and 1917. The Armory is comprised of over 475,000 square feet of space and was formerly used as a staging area for military operations and training in the Bronx. Two (2) annex buildings are located north of the Armory along West 195th Street. The building located at 10 West 195th Street is a two (2) story concrete and brick structure and currently houses the State Armory National Guard Recruiting office and the 258th Field Artillery Unit. A one (1) story building located near the intersection of Reservoir Avenue and West 195th Street is used for vehicle storage by the National Guard. Major renovations to the Armory were conducted by Turner Construction between 2000 and 2005. The renovations included the roof above the drill floor, the company rooms and towers south of the drill floor, and asbestos abatement of the roofing material and piping insulation on the mezzanine level of the drill floor. The Site which is owned by the City, was designated a New York City landmark in September 1974 and was placed on the National Register of Historical Places in 1982.

An environmental database provided by Environmental Data Resources ("EDR") identified sites within the search radii where documented environmental impacts have occurred. Although the EDR database information did not include any documentation from which it could be concluded that the sites identified within the search radii have impacted the Site, it is possible that groundwater under the site has been impacted due to the industrial/commercial use of the surrounding area, and by potential contamination in on-site fill materials. However, it should be noted that the groundwater in this area is not used as a potable source.

During the Phase I ESA, a visual inspection of the Site was performed. The visual inspection identified three (3) 275 gallon above ground fuel oil tanks ("ASTs"). One (1) tank is located in the northeast corner of the building on the drill hall floor; the two (2) remaining tanks are located two (2) levels below the drill hall in the southwestern portion of the building, east of the former bowling alley. None of the tanks appeared to contain significant amounts of product. A

petroleum odor was detected in room B-20 located on the first level below the drill floor in the western portion of the building; however, no source for the odor could be located. Several 5-gallon pails of Esguard LubraKote Black, a flashing cement, were observed in several of the rooms on the second level below the drill hall in the western portion of the building. Cans of motor oil, brake fluid and other petroleum-based lubricants as well as empty gasoline cans were observed in the motor pool workshops located along the northern portion of the company rooms on the mezzanine of the second level below the drill floor. Ten (10) 55-gallon steel drums were observed in the parking/vehicle storage area located three (3) levels below the drill hall floor. The drums are beginning to show signs of deterioration with rust and holes present in several of the drums. The content of the drums is unknown, although most appear to be free of liquids. In addition, possible oil staining of the concrete near the center of the parking/vehicle storage area was observed as well as an area where the concrete floor was saw cut and backfilled with sand. This area may have once contained a UST.

Three (3) earthen floored rifle and pistol ranges were observed on the Site and are suspected to contain elevated concentrations of lead from spent munitions. The first pistol range is located on the second level below the motor pool workshops. Spent munitions were observed embedded in the wooden walls of pistol range. The other pistol/rifle ranges are located on the third level below the drill floor in the eastern portion of the building near Jerome Avenue. No spent munitions were observed at these ranges.

Deteriorating equipment such as the boiler located in the southwestern portion of the basement of the company rooms and air conditioning units located in the northeastern portion of the Armory, one (1) level beneath the drill hall may contain asbestos, lubricating oils and refrigerants. Peeling paint that may contain lead, light ballasts possibly containing polychlorinated biphenyls ("PCBs"), potential asbestos containing materials ("ACM") including pipe wrap and floor tiles and extensive mold growth was present in the majority of the company rooms located along the southern portion of the Armory and the company rooms beneath the drill hall. In addition, water damage to the walls, ceilings and floors of the upper level company rooms and turret rooms is prevalent.

In September 2000, ET Environmental submitted an Environmental Survey Report to the EDC prior to the roofing renovations to determine the presence of asbestos, lead-based paint ("LBP") and bird droppings. Samples collected in the vicinity of the work areas indicated non-friable asbestos and LBP were present on the Site. Additional sampling for PACM, LBP and a light ballast survey are recommended for the company rooms and the levels beneath the drill hall. A survey of the 55 gallon drums should be conducted to include an inventory of the drums and a

determination of the contents of the drums. Once completed, the drums and their contents should be properly disposed. It is also recommended that the three (3) ASTs be removed as well as the petroleum products in the motor pool workshops and the lower levels beneath the drill hall. Deteriorating equipment should also be properly removed from the site. In addition, the earthen floors of the pistol and rifle ranges should be remediated and the spent rounds from the walls of the second level pistol range should be removed due to the potential presence of lead.

Additional recommendations could be warranted should potential environmental issues be identified by outstanding FOIL/Information requests submitted to the New York City Department of Environmental Protection, the New York City Department of Health, and the New York State Department of Health.

1.0 INTRODUCTION

Metcalf & Eddy of New York, Inc. ("M&E") was retained by the New York City Economic Development Corporation ("EDC") to conduct a Phase I Environmental Site Assessment ("ESA") of a property identified as the Kingsbridge Armory (the "Armory") and located at 29 West Kingsbridge Road (the "Site"). The Site is identified by the New York City Department of Finance as Block 3247, Lot 2 and is located on five (5) acres and encompasses four (4) city blocks. The Armory is situated north of West Kingsbridge Road, south of West 195th Street, east of Reservoir Avenue and west of Jerome Avenue in the Kingsbridge Heights section of the Borough of the Bronx in the City of New York (the "City"). The Armory was designed by architects Pilcher and Tachau as a medieval, Romanesque-style fortress with towers and parapets and built between 1913 and 1917. The Armory is comprised of over 475,000 square feet of space and was formerly used as a staging area for military operations and training in the Bronx. Two (2) annex buildings are located north of the Armory along West 195th Street. The building located at 10 West 195th Street is a two (2) story concrete and brick structure and currently houses the State Armory National Guard Recruiting office and the 258th Field Artillery Unit. A one (1) story building located near the intersection of Reservoir Avenue and West 195th Street is used for vehicle storage by the National Guard. Major renovations to the Armory were conducted by Turner Construction between 2000 and 2005. The renovations included the roof above the drill floor, the company rooms and towers south of the drill floor, and asbestos abatement of the roofing material and piping insulation on the mezzanine level of the drill floor. The Site which is owned by the City, was designated a New York City landmark in September 1974 and was placed on the National Register of Historical Places in 1982.

1.1 Purpose

The ESA was performed to determine if any potential environmental impacts occurred at or in the vicinity of the Site.

1.2 Report Outline

The report is divided into twelve (12) sections:

- Section 1 presents the introduction to the report;
- Section 2 details M&E's scope of work for this project;
- Section 3 provides information on the site background, setting, and operations;
- Section 4 provides details on the historical use and development of the site;

- Section 5 presents the results of the regulatory agency review;
- Section 6 presents the results of contacts with local agencies;
- Section 7 presents information provided by the client;
- Section 8 provides observations made during the site reconnaissance;
- Section 9 identifies facility personnel who were interviewed;
- Section 10 presents M&E's findings and conclusions;
- Section 11 presents a statement of limitations; and,
- Section 12 contains a list of references.

2.0 SCOPE OF WORK

2.1 Scope of Assessment

The purpose of the ESA was to evaluate the Site conditions with respect to potential impacts to soil or groundwater from petroleum products or hazardous substances. The scope of the ESA consisted of the performance of a site walk-through and visual site inspection with respect to environmental issues, interviews with key personnel, and requesting/reviewing local governmental files relating to environmental issues at the Site. An environmental database search (Appendix B), historical aerial photographs (Appendix C), Sanborn Fire Insurance Maps (Appendix D), historical topographic maps (Appendix E), a city directory search (Appendix F), and an Environmental Lien search (Appendix G) were obtained from Environmental Data Resources, Inc. ("EDR") in Southport, Connecticut.

2.2 Significant Assumptions

This Phase I ESA was prepared using information obtained from/provided by the following sources:

- Information provided by the client;
- Visual inspection of the subject site;
- Available published information;
- EDR database searches;
- Local/State government officials; and,
- Site/Owner representatives.

It is assumed that the information obtained through the above methods is valid and accurate as provided. The passage of time, manifestation of latent conditions, and occurrence of future events or changes to existing codes/regulations may alter the conclusions and recommendations of this report.

2.3 Limitations and Exceptions

Performance of the Phase I ESA was limited to a visual assessment of the site.

2.4 Reliance

This report has been prepared on behalf of and for the exclusive use of the EDC and is subject to

and issued in connection with the Agreement and provisions thereof.

3.0 SITE BACKGROUND

3.1 Location

The Site is located at 29 West Kingsbridge Road on five (5) acres and encompassing four (4) city blocks in the Kingsbridge Heights section of the Borough of the Bronx (Figure 1). The geographic coordinates for the Site are 40° 52' 3.0" N, 73° 53' 51.0" W. The Site is identified by the City of New York Department of Finance as Block 3247, Lot 2.

The Site is comprised of an approximate 900,000 square foot building formerly used as a staging area for military operations and training in the Bronx. Two (2) annex buildings are located north of the Armory along West 195th Street. The building located at 10 West 195th Street is a two (2) story concrete and brick structure and currently houses the State Armory National Guard Recruiting office and the 258th Field Artillery Unit. A one (1) story building located near the intersection of Reservoir Avenue and West 195th Street is used for vehicle storage by the National Guard. The Site is approximately 130-140 feet above mean sea level ("msl"), based upon United States Geological Survey ("USGS") Central Park NY-NJ 7.5 Minute Quadrangle and EDR mapping obtained for the Site. A Site Plan is provided as Figure 2.

3.2 Geology/Hydrogeology

The area containing the Site lies within the glaciated Highlands physiographic province of New York. The bedrock geology in the area described in a report titled Geology and Engineering Geology of the New York Metropolitan Area, Field Trip Guidebook T361 (Baskerville 1989) prepared for the 28th International Geological Congress, consists of the Fordham Gneiss of Proterozoic age. Surficial deposits in the region are mapped as glacial till (Cadwell et al 1986). Depending upon the specific location in the region the overburden material could also include fluvial, marine-tidal marsh, and recent fill deposits. Many low-lying areas have been historically filled to accommodate development. The bedrock surface is reportedly greater than 20 feet below grade near the Site, but large outcrops are visible east of Third Avenue. The outcrop appears to be associated with the Fordham Gneiss, member C, which consists of a fine-grained schist with biotite-muscovite-quartz interlayers.

Soils in New York City are typically classified as "Urban Land", a generic description of soils that have been buried, re-worked, or otherwise altered as a result of human activities. The buried, native soils in the general area of the Site are believed to be composed of loamy sand, silt loam, sandy loam and fine sandy loam. The deeper soil types are believed to consist of very gravelly-loamy sand, and stratified sandy loam. It is likely that the original soils at the Site developed on

glacial material.

3.3 Description of Facilities

The Armory was designed by architects Pilcher and Tachau as a medieval, Romanesque-style fortress with towers and parapets and built between 1913 and 1917. The Armory is located on five (5) acres encompassing four (4) city blocks and was formerly used as a staging area for military operations and training in the Bronx. Two (2) annex buildings are located north of the Armory along West 195th Street. The building located at 10 West 195th Street is a two (2) story concrete and brick structure and currently houses the State Armory National Guard Recruiting office and the 258th Field Artillery Unit. A one (1) story building located near the intersection of Reservoir Avenue and West 195th Street is used for vehicle storage by the National Guard. Major roof renovations to the metal and glass roof spanning the drill hall and to the flat roof behind the parapets above the company rooms located south of the drill hall were conducted between 2000 and 2005.

Three (3) levels exist beneath the drill hall floor. These levels include additional company rooms and work shops, a theater and lecture hall, a former gymnasium and basketball court, a former bowling alley, rifle and pistol ranges, and a subterranean parking/vehicle storage space. The company rooms on the upper levels are largely comprised of living quarters, office/administrative space, dining and entertainment rooms (including a library, bar and sitting rooms). Below the drill floor level, the company rooms consist of work shops, nurses' aid stations, locker rooms and the boiler room.

3.4 Facility Operations

The Site is managed by Apple Industrial who currently employs two (2) full–time workers to maintain the Site. The eastern portion of the drill hall of the Armory is occupied by the City of New York Community Assistance Unit, Anti-Graffiti Task Force. The task force parks vehicles on the Site and occupies several offices. Turner Construction maintains office space in the Armory but does not have any employees currently on Site.

The Armory was home to the New York National Guards 258th Field Artillery Unit until 1984 when the unit relocated to the smaller 2-story building located at 10 West 195th Street. The New York City Department of Homeless Services operated a woman's shelter at 2727 Jerome Avenue; in the northeastern portion of the Site until mid-2000.

3.5 Adjacent Properties

The buildings and land use types surrounding the site are as follows:

- North: West 195th Street south of Public School 86 and Walton High School.
- South: Retail, commercial and residential properties located south of West Kingsbridge Road.
- East: Jerome Avenue and the New York City Transit elevated rail lines west of retail, commercial and residential properties along eastbound Jerome.
- West: Fordham Manor Reformed Church and Apartment buildings further west.

4.0 SITE HISTORY

4.1 General Site History

The Site is located in Kingsbridge Heights section of The Bronx, in an area that was developed in the middle to late 1800s. The area has since included residential, commercial, and small industrial facilities. Historical site information was obtained from historical aerial photographs, Sanborn Fire Insurance Maps, historical topographic maps and a City Directory Search. A review of these sources indicates that the Site was originally below water along the southern portion of the Jerome Park Reservoir in the late 1800's. Construction of Armory began in 1913 and was completed in 1917. A detailed description of the documents reviewed is presented below.

4.2 Historical Aerial Photographs

Historical black and white aerial photographs were reviewed for the years 1954, 1966, 1974, 1984, and 1994. The scale of the photographs prevents detailed analysis; however, the photographs do provide an overall view of history of urbanization of the Site and surrounding area. A description of each photograph is presented below. Aerial photographs are included as Appendix C.

1954 Aerial Photograph (1 inch = 750 feet)

The 1954 aerial photograph shows the Site as completely developed, but fine details cannot be identified. The surrounding areas are also completely developed.

1966, 1974, and 1984 Aerial Photographs (1-inch = 750 feet)

There are no significant changes visible at the Site or surrounding areas since the 1954 Aerial Photograph.

1994 Aerial Photograph (1-inch = 833 feet)

No significant on-site or off-site changes are visible from the previous aerial photographs.

4.3 Sanborn Fire Insurance Maps

The Sanborn Fire Insurance Map database was searched by EDR. Sanborn Maps were reviewed for the years 1896, 1900, 1914, 1950, 1978, 1981, 1984, 1989, 1991, 1992, 1993, 1995, and 1996 (Appendix D). The Sanborn Map findings are summarized below.

1896-1901 Sanborn Maps

The Site is shown to be part of the southern portion of a surface water body identified as the Jerome Park Reservoir (the reservoir was not completed until 1906). The surrounding parcels to the east, west and south are undeveloped.

1914 Sanborn Map

The Site is shown as the Armory, 8th Coast Artillery, District N. G. N. Y. (National Guard New York) in the midst of construction. The Sanborn map notes the roof over the drill room as a steel truss with asbestos on wood planking. A gate house to the Armory is depicted at the northeast corner of Reservoir Avenue and West Kingsbridge Road. The Jerome Park Reservoir, with a notation stating "not yet constructed", is shown to the north of the Site (though the reservoir was completed in 1906). No other surrounding structures are depicted on the Sanborn map.

1950 Sanborn Map

The majority of the Site remains unchanged from the previous Sanborn map; however, the gate house depicted on the 1914 Sanborn map is no longer present and a small outbuilding is present off the northeast corner of the Armory. West 195th Street, Public School 86 and Walton High School are shown in the area previously depicted as the site of the Jerome Park Reservoir. The elevated train station at the corner of West Kingsbridge Road and Jerome Avenue is shown as under construction. Properties located east, west and south of the Armory are no depicted on the 1950 Sanborn map.

1978 Sanborn Map

The 1978 Sanborn map shows the 2-story building located at 10 West 195th Street and states that it was constructed in 1958. The map indicates that the building was used as lockers (first floor) and classrooms (second floor). This building currently houses the New York National Guards 258th Field Artillery Unit. The Armory garage located to the west of this building is also shown, however no date of construction is provided. There are no visible changes to the properties north of the Site.

1981-1984 Sanborn Maps

There are no visible changes to the Site or adjacent lots on the Sanborn Maps for this period.

1989 Sanborn Map

There are no visible changes to the Site from the previous Sanborn maps. An iron structure

containing additional classrooms was constructed east of Public School 86, north of the Site.

1991-1993 Sanborn Maps

There are no visible changes to the Site or adjacent lots on the Sanborn maps for this period.

1995-1996 Sanborn Maps

There are no visible changes to the Site from the Sanborn maps. An Air Balloon Gym is shown on these maps east of the Public School 86 addition first depicted on the 1989 Sanborn map.

4.4 Historical Topographic Maps

Historical topographic maps (USGS 7.5 minute Quadrangle sections) were obtained from EDR, and were reviewed for the years 1897, 1947, 1966, 1979 and 1995. A brief description of each map and the scale is presented below. The maps are included as Appendix E.

1897 Topographic Map (1:62,500)

The Site is shown to be within a surface water identified as the Jerome Park Reservoir (which was completed in 19906). The land surrounding the reservoir is shown as mostly undeveloped.

1947 Topographic Map (1:25,000)

The southern portion of the Jerome Park Reservoir appears to have been filled in and the Site is shown on this map and depicted as the 27th Tank Company Armory. The surrounding areas are shown as completely urbanized and Public School 86 and Walton High School are depicted to the north of the Site.

1966-1995 Topographic Maps (1:24,000)

No significant changes are visible at the Site on any of these maps. The garage building appears on the 1966 and subsequent maps; however, the 2-story building at 10 West 195th Street is not shown on any of these maps. No changes to the properties surrounding the Site are shown on these maps.

4.5 City Directory Search

A City Directory Search was conducted for the years 1927 - 2000, using 1 West Kingsbridge Road as the center point of the search (Appendix E). The Site address was not listed in the

research sources. A search of the neighboring properties identifies retail and commercial businesses at addresses located along East and West Kingsbridge Roads and Jerome Avenue.

4.6 Environmental Lien Search

The EDR Environmental Lien Search Report (Appendix F) is intended to assist in the search for environmental liens filed in land title records. The environmental lien search indicates that there are no liens on the Site.

4.7 Historical Information Concerning Adjacent Properties

Limited site-specific information on the history of the adjoining properties was available through the Sanborn maps, aerial photographs, the city directory search, and historical topographic maps. The majority of the area surrounding the Site since the turn of the twentieth century has been and remains retail and commercial in character.

5.0 REGULATORY AGENCY DATABASE REVIEW

EDR conducted a regulatory file review for the Site and surrounding areas. The search radius for the database review was centered on a point located at 29 West Kingsbridge Road at the coordinates 40° 52' 3.0" N, 73° 53' 51.0" W. A copy of the EDR report is provided in Appendix B. The Phase I ESA discusses only those facilities identified by EDR in the databases searched as of the last agency contact date, and at the distances from the property boundary noted below. The databases were searched and selected by EDR based on the requirements of ASTM E1527-00.

Federal Database Records

- National Priority List ("NPL") for both existing and deleted facilities within a 1-mile boundary of the Site as of April 19, 2006.

- Proposed NPL, sites proposed for inclusion on the NPL as of April 19, 2006.

- The NPL Deletions database for sites approximately 1 mile of the Site as of April 19, 2006. The NPL Deletions database identifies sites meeting the EPA's criteria to delete sites from the NPL per the National Oil and Hazardous Substances Pollution Contingency Plan.

- NPL Recovery database as of October 15, 1991. The NPL Liens database lists those sites where the USEPA has filed liens against real property in order to recover remedial action expenditures. The database search is for only the Site.

- Comprehensive Environmental Response, Compensation, and Liability Information System ("CERCLIS") sites located within approximately 1/2 mile of the boundary of the Site as of February 1, 2006.

- No Further Remedial Action Proposed ("NFRAP") sites located within 1/2 mile of the boundary of the Site as of February 1, 2006.

- RCRA Corrective Action Activity ("CORRACTS") of the subject property within 1 mile of the Site as of March 15, 2006. CORRACTS identifies RCRA facilities under corrective action activity.

- Resource Conservation and Recovery Information System ("RCRIS") Facilities Lists including large and small quantity generators and treatment facilities located within approximately 1/4 mile and storage, transportation, and disposal facilities located within approximately 1/2 mile of the boundary of the Site as of February 21, 2006.

- Emergency Response Notification System ("ERNS") listings for the Site as of December 31, 2005.

- The Hazardous Materials Information Reporting System ("HMIRS") as of December 31, 2005. The HMIRS database contains hazardous materials spill incidents reported to the DOT. The database search is for only the Site.

- US ENG Control as of March 21, 2006 is a listing of sites with engineering controls in place including various forms of caps, building foundations, liners and treatment methods to create pathway elimination for regulated substances to enter environmental media or affect human health.

- US INST Control as of March 21, 2006 is a listing of sites with institutional controls in place including administrative measures such as groundwater use, construction and property use restrictions, and post remediation care requirements intended to prevent exposure to contaminant remaining on site.

- Department of Defense ("DOD") database include federally owned or lands administered by the DOD that have any area greater than 640 acres. This data set was last updated December 31, 2004.

- Formerly Used Defense Site ("FUDS") database as of December 5, 2005 includes properties where the US Army Corps of Engineers is actively working and will take necessary cleanup measures.

- US Brownfields database as of November 29, 2005 includes sites addressed by Targeted Brownfield Assessments ("TBA") and EPA Cooperative Agreement Recipients.

- The Superfund Consent Decrees ("CONSENT") are major legal settlements that establish responsibility and standards for cleanup at NPL (Superfund) sites including settlements within approximately 1 mile of the boundary of the Site. This data set was last updated December 14, 2004.

- The Record of Decision ("ROD") for sites approximately 1 mile of the Site as of December 7, 2005. The ROD documents mandate a permanent remedy at an NPL site containing technical and health information to aid in the cleanup.

- The Toxic Release Inventory System ("TRIS") Database searches for the Site as of December 31, 2003. The TRIS sites are required to complete a Toxic Chemical Release Form (Form R) for specified chemicals.

- The Toxic Substances Control Act ("TSCA") database as of December 31, 2002. The TSCA database identifies facilities that manufacture or chemical substances included on the TSCA Chemical Substance Inventory list. The database search is for only the Site.

- The FIFRA/TSCA Tracking System ("FTTS") database as of January 17, 2006. The FTTS database tracks administrative cases and pesticide enforcement actions related to the Federal Insecticide, Fungicide, and Rodenticide Act ("FIFRA"), TSCA, and Emergency Planning and Right to Know ("EPCRA") Act. The database search is for only the Site.

- SSTS database as of December 31, 2003 is the Section Seven Tracking Systems database of the FTTS, which requires all pesticide producing establishments to submit an annual report to the EPA by March 1 of each year.

- The PCB Activity Database System ("PADS") as of December 27, 2005. PADS is maintained by EPA and identifies generators, transporters, commercial storers and /or brokers and disposers of PCB's. The database search is for only the subject site.

- The Material Licensing Tracking System ("MLTS") as of February 10, 2006. MLTS is maintained by the NRC and contains a list of approximately 8,100 sites that possess or use radioactive materials and which are subject to NRC licensing requirements. The database search is for only the Site.

- The Mines Master Index File ("MINES") for sites within 1/4 mile of the Site as of November 8, 2005. MINES is maintained by the Department of Labor, Mine Safety and Health Administration to identify mining issues.

- The Facility Index System/Facility Identification Initiative Program Summary Report ("FINDS") as of January 9, 2006. The FINDS database contains both facility information and "pointers" to other sources that contain more detail. The database search is for only the Site.

- The RCRA Administrative Action Tracking System ("RAATS") database has been discontinued; however the EPA has retained a copy for historical records.

- The Biennial Reporting System ("BRS") as of December 31, 2003. The BRS is a system administered by EPA that collects data on the generation and management of hazardous wastes.

State of New York ASTM Standard Records

- The Hazardous Substance Waste Disposal Site Inventory ("HSWDS") database contains a listing of any known or suspected hazardous waste disposal sites that are within 1/2 mile of the Site. Also included are sites delisted from the Registry of Inactive Hazardous Waste Disposal Sites and non-registry sites that USEPA Preliminary Assessment (PA) reports or Site Investigation (SI) reports were prepared. This database is no longer maintained as a separate entity. The last update to the database was made September 1, 2002, and the last EDR contact was February 27, 2006.

- The Inactive Hazardous Waste Disposal Sites ("SHWS") database contains site records within 1 mile of the Site that are the State's equivalent to CERCLIS. The date of the last EDR contact was March 17, 2006.

- DEL SHWS is a database of sites delisted from the Registry of Inactive Hazardous Waste Disposal Sites. The latest update was made December 30, 2005.

- The Solid Waste Facilities/Landfill Sites ("SWF/LF") database contains an inventory of solid waste disposal facilities or landfills in the state within 1/2 mile of the Site. The latest update to the database was May 3, 2006.

- The Registered Recycling Facility List ("SWRCY") as of May 3, 2006. The database lists facilities that are within 1/2 mile of the Site.

- The Registered Waste Tire Storage Facility List ("SWTIRE") as of April 1, 2004. The database identifies if the Site is on the list.

- LTANKS is the Spills Information Database which includes Leaking Storage Tank Incident Reports and contains an inventory as of April 5, 2006 of reported leaking storage tanks

(above or under ground) within 1/2 mile of the Site. The causes include tank test failures, tank failures, or tank overfills. HIST LTANKS is a listing of leaking underground and above ground storage tanks. In 2002 the DEC stopped providing updates to its original Spills Information Database. The date of the last EDR contact was April 6, 2006.

- The Petroleum Bulk Storage database ("PBS UST") identifies underground storage tanks ("UST") sites with capacities ranging from 1,100 gallons to 400,000 gallons that are located within 1/4 mile of the Site. The date of the last EDR contact was May 17, 2006.

- The Chemical Bulk Storage Database ("CBS") identifies facilities within 1/4 mile of the Site that store regulated hazardous substances in USTs of any size. The date of the last EDR contact was October 24, 2005.

- The Major Oil Storage Facilities Database UST ("MOSF") identifies facilities within 1/2 mile of the Site that may be onshore facilities, or vessels, with petroleum storage capacities of 400,000 gallons or greater. The date of the last EDR contact was July 25, 2005.

- The Petroleum Bulk Storage ("PBS AST") database identifies registered aboveground storage tanks ("AST") located at the Site. The date of the last EDR contact was May 17, 2006.

- The Chemical Bulk Storage Database, AST ("CBS AST") identifies facilities within 1/4 mile of the Site that store regulated hazardous substances in ASTs with capacities of 185 gallons or greater, and/or in USTs of any size. The date of the last EDR contact was July 25, 2005.

- The Major Oil Storage Facilities Database AST ("MOSF-AST") identifies AST facilities within 1/2 mile of the Site that may be onshore facilities or vessels, with petroleum storage capacities of 400,000 gallons or greater. The date of the last EDR contact was July 25, 2005.

- NY MANIFEST as of March 1, 2006 is a database that tracks facility and manifest data.

- The Spills Information Database ("SPILLS") identifies data collected on spills within 1/8 mile of the Site that were reported to NYSDEC as required by one or more of the following: Article 12 of the Navigation Law, 6 NYCRR Section 613.8 (from PBS regs), or 6 NYCRR Section 595.2 (from CBS regs). It includes spills active as of April 1, 1986, as well as spills occurring since this date. The latest update to the database was April 5, 2006. HIST SPILLS is a listing of leaking USTs and ASTs. In 2002 the DEC stopped providing updates to its original Spills Information Database. The date of the last EDR contact was July 7, 2005.

- ENG CONTROL as of December 30, 2005 is a listing of sites with engineering controls in place including various forms of caps, building foundations, liners and treatment methods to create pathway elimination for regulated substances to enter environmental media or affect human health.

- INST CONTROL as of December 30, 2005 is a listing of sites with institutional controls in place including administrative measures such as groundwater use, construction and property use restrictions, and post remediation care requirements intended to prevent exposure to contaminant remaining on site.

- The Voluntary Cleanup Agreements ("VCP") identifies sites within 1/2 mile of the Site where private monies are being used to remediate contaminated sites to levels allowing for the sites' productive use. The program covers virtually any kind of site and contamination. The date of the last EDR contact was March 12, 2006.

- DRYCLEANERS as of June 15, 2004 is a listing of registered dry cleaning facilities.

- BROWNFIELDS as of December 30, 2005 is the New York State Brownfields site list.

- The State Pollutant Discharge Elimination System ("SPDES") for the control of wastewater and stormwater discharges in accordance with the Clean Water Act. SPDES also controls point source discharges to groundwater as well as surface waters. The last EDR contact was May 9, 2006.

- The Aerometric Information Retrieval System ("AIRS") as of December 31, 2002 includes air emissions data.

The following sections discuss EDR's findings. Only databases for which information was found are presented below.

5.1 Results of Database Search

The Site was identified by street address on the RCRIS-SQG, RCRIS-LQG, FINDS, LTANKS, HIST LTANKS and NY MANIFEST databases searched by EDR. The Site was also identified by street address as NYS DMNA OMS#31 and listed on the RCRIS-SQG and NY MANIFEST databases; however, the Site was not identified as the target property by EDR. In addition, the

annex building located at 10 West 195th Street was identified on the UST and AST databases searched by EDR. The results of the database search are presented below:

Site Name	Address	Database(s)	Comments
Kingsbridge Armory	29 West Kingsbridge Road	RCRIS-SQG FINDS NY MANIFEST	RCRIS-SQG; no violations reported. FINDS indicated that the site has other pertinent environmental activity listed on the RCRIS database; however, no additional information was presented. NY MANIFEST has an additional fifteen (19) records on file.
Kingsbridge Armory	29 West Kingsbridge Road	LTANKS HIST LTANKS	Spill No. 8802461 reported 6/17/88. No. 2 fuel oil tank failed tightness test. Report states that the last of seven tanks was scheduled for removal in 8/04. Spill closed 8/10/04. Spill No. 9211568 reported 1/7/93. Soil contamination from piping detected during tank pull. Spill closed 3/28/05. Spill No. 9308016 reported 10/1/93. Diesel tank failure reported during tank removal. 100 yards of soil stockpiled on site. Spill remains open.
NYC EDC Kingsbridge Armory	29 West Kingsbridge Road-Roof	RCRIS-LQG NY MANIFEST	RCRIS-LQG; no violations reported. NY MANIFEST has an additional seven (7) records on file.
NYS DMNA OMS #31*	29 West Kingsbridge Road	RCRIS-SQG NY MANIFEST	RCRIS-SQG; no violations reported. NY MANIFEST has an additional one (1) record on file.
NYS Armory	10 West 195th Street	UST AST	One (1) 3,000 gallon diesel and one (1) 2,000 gallon unleaded gasoline USTs reported closed-removed on 9/1/93. One (1) 2,000 gallon fuel oil UST reported in service. One (1) 8,000 gallon fuel oil UST reported closed-removed 1/1/99 and one (1) 225 gallon unleaded gasoline UST reported closed-removed on 5/1/95. One (1) 225 gallon diesel fuel AST and one (1) 275 gallon AST with "other" contents reported on site.

* - Not reported by EDR as the target property

5.2 Nearby Sites

EDR identified one hundred sixty (160) sites within the search radii of the Site. The following

identifies the sites that are within 1/4 mile of the Site and have assumed groundwater elevations equal to or higher than the Site (based upon the assumed flow direction of groundwater to the north-northeast). Sites located downgradient of the Site are not included since the potential for these sites to impact the subject property is low. Each of these is identified below with respect to the database in which they appear and the same site may be listed on more than one database.

5.2.1 RCRIS-SQG Sites

EDR identified a total of three (3) listed Small Quantity Generator ("SQG") sites within 1/4 mile of the subject site. Of these, one (1) is listed as an alias for the Site and described in Section 5.1 and one (1) was located at an elevation equal to or higher and hydrogeologically upgradient or sidegradient to the Site with respect to the assumed groundwater flow direction. This SQG is summarized below:

Site Name	Address	Distance / Direction [1]	Comments
MTA NYCT – Kingsbridge Road Sta.	Jerome Avenue and Kingsbridge Road	0-1/8 mile E/sidegradient	No violations found.

1. Upgradient/sidegradient direction based on assumed groundwater flow direction.

5.2.2 LTANKS Sites

EDR identified forty-one (41) sites on the LTANKS database within 1/2 mile of the site. Of these, one (1) was located at an elevation equal to or higher and hydrogeologically upgradient or sidegradient to the Site with respect to the assumed groundwater flow direction and within 1/4 mile of the Site. A summary of the LTANK site is provided below:

Site Name	Address	Distance / Direction [1]	Comments
55 E. 196th Street	55 E. 196th Street	1/8-1/4 mile E/upgradient	Spill No. 9408807 reported 10/3/94. Twenty (20) gallons of #4 fuel oil reported spilled from tank overfill, spill closed 10/30/94.

1. Upgradient/sidegradient direction based on assumed groundwater flow direction.

5.2.3 UST Sites

EDR identified twenty-four (24) sites on the UST database. Of these, seven (7) were within 1/4 mile of the Site and hydrogeologically upgradient or sidegradient with respect to the assumed groundwater flow direction. One (1) of the sites is listed as an alias for the Site and described in Section 5.1. A summary of the remaining six (6) UST sites is provided below:

Site Name	Address	Distance / Direction [1]	Comments
2683 Morris Av Assoc.	2683 Morris Avenue	0-1/8 mile E/sidegradient	One (1) 4,000 gallon vaulted steel fuel oil UST reported in service. Date of installation is not reported.
2690 Morris Ave. Assoc.	2690 Morris Avenue	0-1/8 mile E/sidegradient	One (1) 5,000 gallon vaulted steel fuel oil UST reported in service. Date of installation is not reported.
Neiler Associates, LLC	2771 Morris Avenue	1/8-1/4 mile NE/upgradient	One (1) 3,500 gallon steel fuel oil UST reported in service. Date of installation is not reported.
2754 Grand Concourse	2754 Grand Concourse (2501 40th Avenue)	1/8-1/4 mile E/sidegradient	One (1) 7,000 gallon vaulted steel fuel oil UST reported in service. Date of installation is not reported.
Roban Mgmt	2784 Morris Avenue	1/8-1/4 mile NE/upgradient	One (1) 5,000 gallon vaulted steel fuel oil UST reported in service. Date of installation is not reported.
2786 Jerome Avenue	2786 Jerome Avenue	1/8-1/4 mile NNE/upgradient	One (1) 4,000 gallon vaulted steel fuel oil UST reported in service. Date of installation is not reported.

1. Upgradient/sidegradient direction based on assumed groundwater flow direction.

5.2.4 NYSPILLS Sites

EDR identified one (1) site on the Spills Information database that was within 1/8 mile of the Site. This site is located hydrogeologically upgradient or sidegradient to the Site with respect to groundwater flow. A summary of the NYSPILLS site is provided below:

Site Name	Address	Distance / Direction [1]	Comments
2683 Morris Av Assoc.	2683 Morris Avenue	0-1/8 mile E/sidegradient	Spill No. 0005691 reported on 8/11/00 and closed 8/25/05. Con Ed reported fuel oil contaminated soil found during gas replacement. The site was reported to have recently had the fill line replaced.

1. Upgradient/sidegradient direction based on assumed groundwater flow direction.

5.2.5 Orphan Sites

Orphan sites are those having limited address information that precludes mapping the site. One hundred forty six (146) unmapped sites were identified by EDR. Orphan sites are listed in the EDR report found in Appendix B. One (1) orphan site found on the NY MANIFEST database

was listed as United States Military-Kings Bridge and may be associated with the Site. One (1) additional orphan site, NYC BOE-Walton HS is located approximately 1/8 mile north of the Site. This site was identified on the NY MANIFEST, FINDS and RCRA-SQG databases. However, but the database report did not provide any specific information each of the sites. No additional orphan sites were identified during the site reconnaissance.

6.0 AGENCY REVIEW

M&E contacted several city, borough, and state officials to determine whether they had any knowledge of the Site or environmental concerns in the vicinity of the Site. A brief summary of M&E's correspondence is presented in the following sections, with copies of FOIL requests included in Appendix H and downloaded New York City Department of Buildings ("DOB") information included in Appendix I.

6.1 City/Borough Agencies

The following is a summary of information obtained from several local regulatory agencies.

Fire Department of the City of New York

A Records Search Request was submitted to the Fire Department of the City of New York ("FDNY") for any records related to heating oil tanks and USTs. No response from the FDNY has been received to date.

New York City Department of Buildings

M&E performed a search on the Buildings Information Search ("BIS") on the DOB website on August 3 and 14, 2006. The BIS indicated that there are two Building Information Numbers ("BINs") for the Site at Block 3247 Lot 2. BIN 2098782 corresponds to the 2 West 195th Street address and lists five (5) active DOB violations. BIN 2098784 corresponds to the 29 West Kingsbridge Road address and lists forty-five (45) total Actions at the site. These actions include building notices, miscellaneous, curb cut, elevator, fire protection plans, public assembly, permit, Special Reports and plumbing repair slips. In addition, there are six (6) complaints, eighteen (18) DOB violations, and three (3) ECB violations. All six (6) complaints are reported to be resolved. Of the eighteen (18) DOB violations, seventeen (17) are for boiler violations, and one (1) for a construction violation. All DOB violations remain active. Two (2) of the three (3) ECB violations remain open, failure to maintain exterior building wall has been resolved.

New York City Department of Health and Mental Hygiene

A FOIL letter was submitted to the Records Access Officer of the New York City Department of Health and Mental Hygiene ("NYCDHMH") by M&E on July 20, 2006 requesting a file search for the Site. No response from the NYCDHMH has been received to date. M&E will immediately notify the EDC should the NYCDHMH provide information indicating the presence of additional environmental concerns at the Site.

New York City Department of Environmental Protection

A FOIL letter dated July 20, 2006 was submitted to Mr. Frank Schiano, legal advisor to the New York City Department of Environmental Protection ("NYCDEP") and the New York City Department of Environmental Health ("NYCDEH"). To date, no response has been received from the NYCDEP or the NYCDEH. M&E will notify EDC if additional site information is provided by this agency.

6.2 State Agencies

New York State Department of Environmental Conservation

A FOIL letter was submitted to the Records Access Officer of the New York State Department of Environmental Conservation ("NYSDEC") by M&E on July 20, 2006 requesting a file search for the subject site. NYSDEC has not yet replied to M&E. Should any environmental concerns be noted by the NYSDEC in their reply, M&E will immediately notify the EDC.

7.0 CLIENT PROVIDED INFORMATION

M&E requested that the EDC provide copies of all available information related to the subject site or surrounding area. Mr. Daniel Bruen of Turner Construction was contacted and provided a copy of the ET Environmental Corporation (September 15, 2000) *Kingsbridge Armory Roof Rehabilitation Project Environmental Survey Report*. The report consisted of an asbestos survey report and removal specifications, a LBP survey report and removal specifications and a survey of biological contamination (bird droppings). The findings of the report were used to determine the environmental conditions and potential impacts to scheduled roof renovation activities.

8.0 SITE RECONNAISSANCE

Mr. Ronald Kantor of M&E accompanied by Mr. Carl Gregg of Apple Industrial (an EDC subcontractor) conducted the site reconnaissance on June 30, 2006. A photographic log is located in Appendix J.

8.1 Methodology and Limiting Conditions

Performance of the Phase I ESA was limited to visual inspection of the Site. The Site was completely accessible with the exception of certain rooms in the towers where the floors were compromised from water damage and the floor of the theater and the basement boiler room, both of which were flooded at the time of the site visit.

8.2 Site Conditions

The Site is accessible from a gated entrance off Reservoir Avenue. Entrance to the Armory is monitored by a security guard stationed in a guard shack located at the Reservoir Avenue entrance. All remaining entrances to the Armory are locked and the Armory is surrounded by chain-link security fence. Access to the 2-story annex building is along West 195th Street, and the National Guard garage building west of the annex is also fenced. Grassy areas are present along the northern, southern and western perimeters of the Site; however, the western portion is mostly paved and utilized for parking and access to the Armory drill floor. The eastern portion of the Armory abuts the sidewalk of northbound Jerome Avenue.

Major roof renovations to the metal and glass roof spanning the drill hall and to the flat roof behind the parapets above the company rooms located south of the drill hall were conducted between 2000 and 2005.

Three (3) levels exist beneath the poured concrete drill hall floor, which was originally an earthen floor. These levels include additional company rooms and work shops; a theater and lecture hall; a former gymnasium and basketball court; a former bowling alley; rifle and pistol ranges; and, subterranean parking/vehicle storage space. Peeling paint and mold were prevalent throughout the subterranean levels. Trash and debris is also present in many of the smaller company rooms as well as used clothing left by the former Woman's Shelter. Standing water is present on the former theater/lecture hall floor and is currently pumped to the sanitary sewer. Standing water is also present in the lower level parking/vehicle storage area.

Two (2) 275 gallon above ground fuel oil tanks located two (2) levels below the drill hall in the southwestern portion of the Armory, east of the former bowling alley. The tanks did not appear to contain significant amounts of product. An additional 275 gallon fuel oil tank was observed on the drill hall floor in the northeastern portion of the Armory and also did not appear to contain a significant amount of product. A petroleum odor was detected in room B-20 located on the first level below the drill floor in the western portion of the building; however, no source for the odor could be located. Several 5-gallon pails of Esguard LubraKote Black, a flashing cement, were observed in several of the rooms on the second level below the drill hall in the western portion of the Armory. Cans of motor oil, brake fluid and other petroleum-based lubricants as well as empty gasoline cans were observed in the motor pool workshops located along the northern portion of the company rooms on the mezzanine of the second level below the drill floor. Ten (10) 55-gallon steel drums were observed in the lower level parking/vehicle storage area. The drums show signs of deterioration with rust and holes in several of the drums. The content of the drums is unknown, although most appear to be empty.

Three (3) earthen floored rifle and pistol ranges were observed on the Site and are suspected to contain elevated concentrations of lead from spent munitions. The first pistol range is located on the second level below the motor pool workshops. Spent munitions were observed embedded in the wooden walls of pistol range. The other pistol/rifle ranges are located on the third level below the drill floor in the eastern portion of the building near Jerome Avenue. No spent munitions were observed at these ranges.

On-site equipment such as the boiler located in the southwestern portion of the basement of the company rooms and air conditioning units located in the northeastern portion of the Armory, one (1) level beneath the drill hall are deteriorating and appear to be no longer functional.

The company rooms and tower rooms in the southern portion of the site are largely comprised of living quarters, office/administrative space, dining and entertainment rooms (including a library, bar and sitting rooms). The upper floors of the company rooms are significantly water damaged with walls, floors and ceilings beginning to or already collapsing. Peeling paint, mold and trash and debris are prevalent throughout the company rooms. The boiler room, located in the lowest level in southwestern portion of the company rooms, is flooded. The boiler is no longer operational. An electrical panel was reported to have fallen off the wall and into the water on the boiler room floor. Con Ed responded and took the electric from the fallen panel off-line and ran emergency lighting in the boiler room.

8.3 Site Utilities

The Armory is served in a limited electrical service. The National Guard building is served by electric, natural gas, sewer and water. Public utility features observed in the street and sidewalk areas indicate that the area is served by Con Edison (electricity), Keyspan Energy (natural gas), the NYCDEP (sewer, water), and Verizon (telephone).

8.4 Site Drainage

The site is located within the City's Ward's Island Drainage Area, and is served by the water pollution control plant of the same name. Under normal conditions, drainage from the Site is collected in the surrounding combined sewers, and treated at the plant prior to discharging to the East River.

8.5 Underground and Aboveground Storage Tanks

No evidence of USTs were observed at the Site. Three (3) 275 gallon fuel oil ASTs were observed at the Site during the site reconnaissance. The ASTs appear to be in fair to good condition with some surface oxidation and peeling paint observed on the two (2) tanks located in the vicinity of the former bowling alley. The ASTs did not appear to contain significant amounts of product.

8.6 Oil-Filled Equipment

The boiler and air conditioning units located in the northeastern portion of the Armory, one (1) level beneath the drill hall units may contain residual fuel oil and lubricating oils.

8.7 Hazardous Materials and Petroleum Storage

Peeling lead-based paint ("LBP"), light ballasts possibly containing polychlorinated biphenyls ("PCBs"), and potential asbestos containing materials ("ACM") including pipe wrap and floor tiles are most likely present. Residual fuel oil may be present in the three (3) ASTs. Cans of motor oil, brake fluid and other petroleum-based lubricants as well as empty gasoline cans were observed in the motor pool workshops located along the northern portion of the company rooms on the mezzanine of the second level below the drill floor.

8.8 Waste Generation

Solid wastes generated at the Site are collected by the New York City Department of Sanitation.

8.9 Neighboring Properties

Neighboring properties include PS 86 and Walton High School to the north; retail, commercial and residential properties east along Jerome Avenue and south along West Kingsbridge Road; and, the Fordham Manor Reformed Church and Apartment buildings west of the Site.

9.0 INTERVIEWS WITH FACILITY PERSONNEL

Charles Braswell and Carl Gregg of Apple Industrial provided information regarding the current operations of the Site and additional background information regarding the basement boiler room flooding and electrical panel failure for this Phase I ESA.

10.0 FINDINGS AND CONCLUSIONS

An environmental database provided by EDR identified sites within the search radii where documented environmental impacts have occurred. Although the EDR database information did not include any documentation from which it could be concluded that the sites identified within the search radii have impacted the Site, it is possible that groundwater under the Site has been impacted due to the industrial/commercial use of the surrounding area, and by potential contamination in on-site fill materials. However, it should be noted that the groundwater in this area is not used as a potable source.

During the Phase I ESA, a visual inspection of the Site was performed. The visual inspection identified three (3) 275 gallon above ground fuel oil tanks ("ASTs"). One (1) tank is located in the northeast corner of the building on the drill hall floor; the two (2) remaining tanks are located two (2) levels below the drill hall in the southwestern portion of the building, east of the former bowling alley. None of the tanks appeared to contain significant amounts of product. A petroleum odor was detected in room B-20 located on the first level below the drill floor in the western portion of the building; however, no source for the odor could be located. Several 5-gallon pails of Esguard LubraKote Black, a flashing cement, were observed in several of the rooms on the second level below the drill hall in the western portion of the building. Cans of motor oil, brake fluid and other petroleum-based lubricants as well as empty gasoline cans were observed in the motor pool workshops located along the northern portion of the company rooms on the mezzanine of the second level below the drill floor. Ten (10) 55-gallon steel drums were observed in the parking/vehicle storage area located three (3) levels below the drill hall floor. The drums are beginning to show signs of deterioration with rust and holes present in several of the drums. The content of the drums is unknown, although most appear to be empty. In addition, possible oil staining of the concrete near the center of the parking/vehicle storage area was observed as well as an area where the concrete floor was saw cut and backfilled with sand. This area may have once contained a UST.

Three (3) earthen floored rifle and pistol ranges were observed on the Site and are suspected to contain elevated concentrations of lead from spent munitions. The first pistol range is located on the second level below the motor pool workshops. Spent munitions were observed embedded in the wooden walls of pistol range. The other pistol/rifle ranges are located on the third level below the drill floor in the eastern portion of the building near Jerome Avenue. No spent munitions were observed at these ranges.

Deteriorating equipment such as the boiler located in the southwestern portion of the basement of

the company rooms and air conditioning units located in the northeastern portion of the Armory, one (1) level beneath the drill hall may contain asbestos, lubricating oils and refrigerants. Peeling paint that may contain lead, light ballasts possibly containing PCBs), potential ACM including pipe wrap and floor tiles and extensive mold growth was present in the majority of the company rooms located along the southern portion of the Armory and the company rooms beneath the drill hall. In addition, water damage to the walls, ceilings and floors of the upper level company rooms and turret rooms is prevalent.

In September 2000, ET Environmental submitted an Environmental Survey Report to the EDC prior to the roofing renovations to determine the presence of ACM, LBP and bird droppings. Samples collected in the vicinity of the work areas indicated non-friable asbestos and LBP were present on the Site. Additional sampling for PACM, LBP and a light ballast survey are recommended for the company rooms and the levels beneath the drill hall. A survey of the 55 gallon drums should be conducted to include an inventory of the drums and a determination of the contents of the drums. Once completed, the drums and their contents should be properly disposed. It is also recommended that the three (3) ASTs be removed as well as the petroleum products in the motor pool workshops and the lower levels beneath the drill hall. Deteriorating equipment should also be properly removed from the site. In addition, the earthen floors of the pistol and rifle ranges should be remediated and the spent rounds from the walls of the second level pistol range should be removed due to the potential presence of lead.

Additional recommendations could be warranted should potential environmental issues be identified by outstanding FOIL/Information requests submitted to the New York City Department of Environmental Protection, the New York City Department of Health, and the New York State Department of Health.

Ronald W. Kantor
Senior Scientist

Nelson J. Abrams, P.G.
Project Manager

11.0 STATEMENT OF LIMITATIONS

The data presented and the opinions expressed in this report are qualified as follows:

1. The sole purpose of the investigation and of this report is to assess the physical characteristics of the Site with respect to the presence or absence in the environment of oil or hazardous materials and substances as defined in the applicable state and federal environmental laws and regulations and to gather information regarding current and past environmental conditions at the Site.

2. Metcalf & Eddy (M&E) derived the data in this report primarily from visual inspections, examination of records in the public domain, and interviews with individuals with information about the Site. The passage of time, manifestation of latent conditions or occurrence of future events may require further exploration at the Site, analysis of the data, and reevaluation of the findings, observations, and conclusions expressed in the report.

3. In preparing this report, M&E has relied upon and presumed accurate certain information (or the absence thereof) about the Site and adjacent properties provided by governmental officials and agencies, the Client, and others identified herein. Except as otherwise stated in the report, M&E has not attempted to verify the accuracy or completeness of any such information.

4. The data reported and the findings, observations, and conclusions expressed in the report are limited by the Scope of Services. The Scope of Services was defined by the requests of the Client, the time and budgetary constraints imposed by the Client, and the availability of access to the Site.

5. Because of the limitations stated above, the findings, observations, and conclusions expressed by M&E in this report are not, and should not be considered, an opinion concerning the compliance of any past or present owner or operator of the site with any federal, state or local law or regulation. No warranty or guarantee, whether express or implied, is made with respect to the data reported or findings, observations, and conclusions expressed in this report. Further, such data, findings observations, and conclusions are based solely upon site conditions in existence at the time of investigation.

6. This report has been prepared on behalf of and for the exclusive use of the Client, and is subject to and issued in connection with the Agreement and the provisions thereof.

7. The Phase I ESA was performed using standard engineering practices, with the understanding that environmental professionals can and should use their professional judgment in carrying out environmental site assessments.

12.0 REFERENCES

Baskerville, Charles A. *Bedrock and Engineering Geologic Maps of Staten Island County and Parts of New York and Queens Counties, New York* 1992 United States Geologic Survey

Cadwell, Donald H. et al *Surficial Geologic Map of New York (Lower Hudson Sheet)*, 1986 New York State Museum, Geological Survey

Committee On Economic Development Jointly With Committee On Land Use. (2000). *Oversight Hearing: Kingsbridge Armory Development Plans*. Retrieved August 3, 2006 from http://webdocs.nyccouncil.info/attachments/51707.htm?CFID=1017571&CFTOKEN=20565748

FIGURES

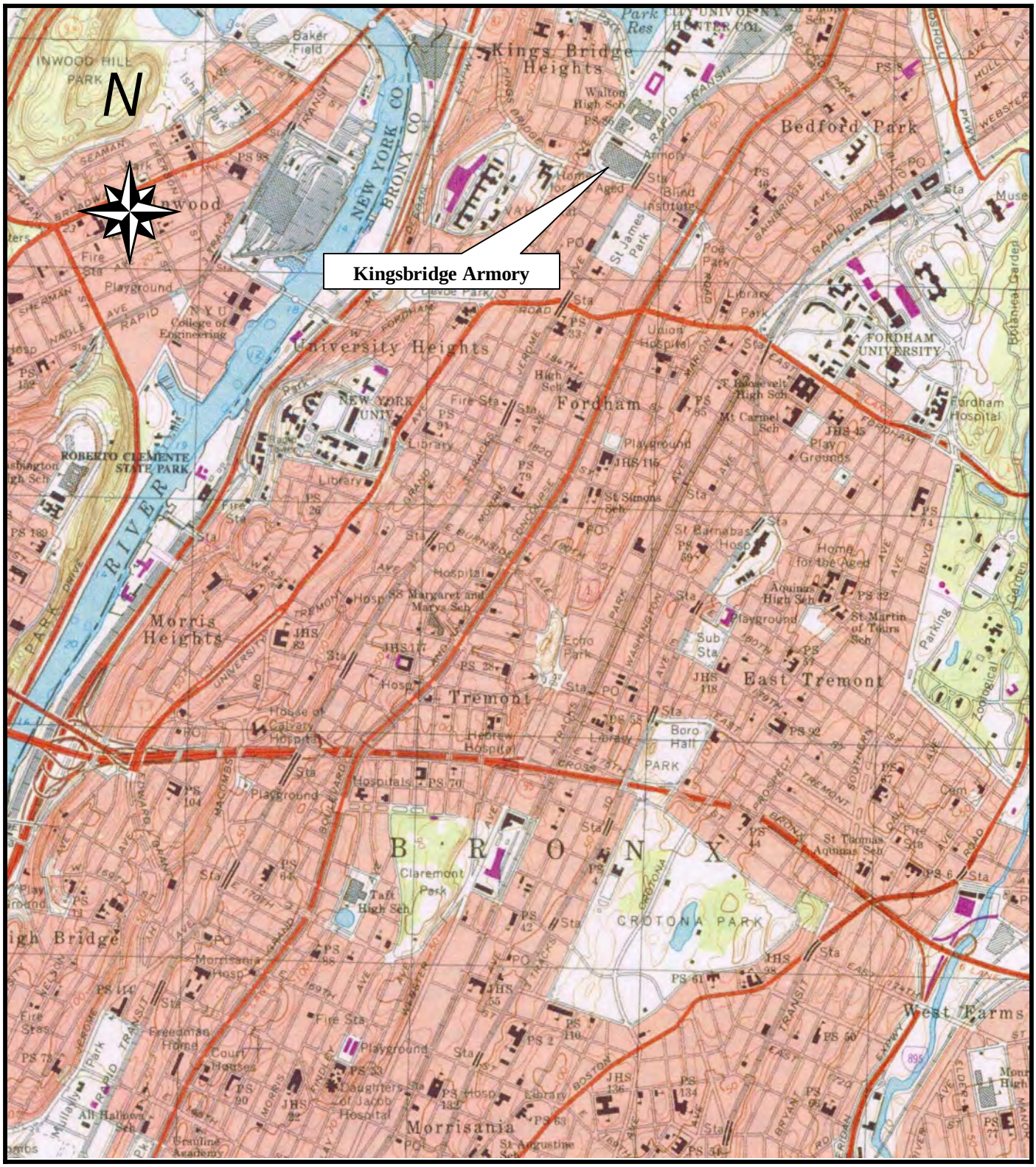

METCALF & EDDY | AECOM

Central Park, NY 7.5 Minute U.S.G.S. Quadrangle – 1995
Scale: 1:24,000

Figure 1
Site Location Map
Phase I Environmental Site Assessment
Kingsbridge Armory
29 West Kingsbridge Road
Bronx, New York

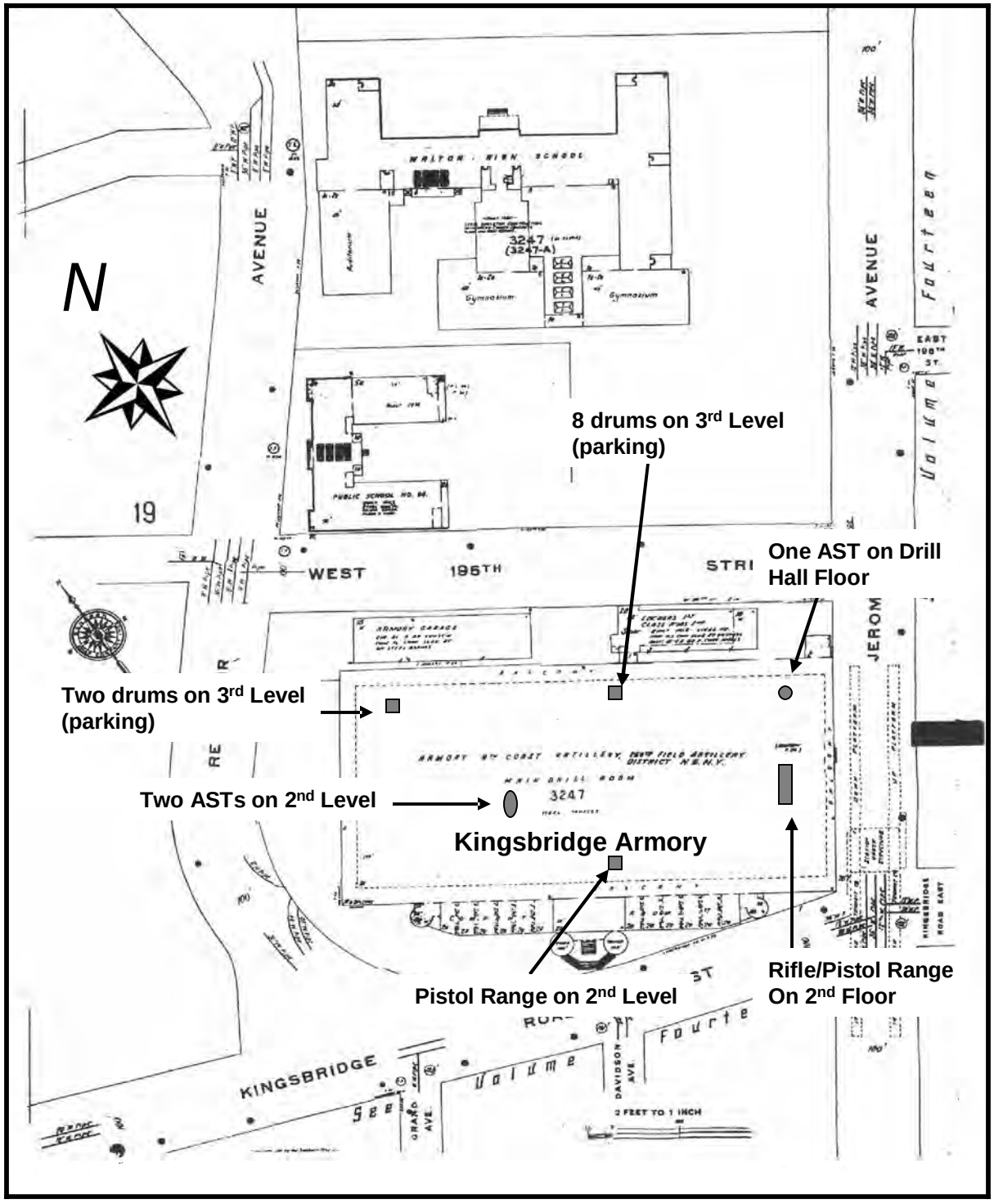

METCALF & EDDY | AECOM

Not to scale

Figure 2
Site Plan
Kingsbridge Armory
29 West Kingsbridge Road
Bronx, New York

APPENDIX A

QUALIFICATION OF RESPONSIBLE ENVIRONMENTAL PROFESSIONALS

Nelson J. Abrams

Role

Education
MS, Geology,
Rutgers University, 1986
BA, Geology,
State University of New York at Oswego, 1982

Registrations
Licensed Professional Geologist, Pennsylvania, North Carolina
UST Subsurface Evaluator, New Jersey
40-Hour OSHA Health and Safety Training
8-Hour OSHA Site Supervisor Training

Professional Associations
American Institute of Professional Geologists
Geological Society of America
National Water Well Association

Mr. Abrams is a project manager with 21 years of management and hands-on experience with environmental assessments, compliance investigations, remedial investigations, underground storage tank removals and closures, site remediation, and interfacing with local, state, and federal regulatory agencies. His background includes work at nuclear and fossil fuel power generating stations, manufactured gas plant sites, facilities in New Jersey regulated under the Industrial Site Responsibility Act, facilities in Connecticut regulated under the Connecticut Transfer Act, bulk petroleum and gasoline storage facilities, oil refineries, military installations, healthcare facilities, and waterfront properties.

EXPERIENCE

Environmental Assessments/Regulatory Compliance

- Managed environmental assessments associated with the purchase of a veterinary products manufacturer by a Schering-Plough Corporation in New Jersey, which involved environmental audits of 53 facilities in 21 countries throughout North America, South America, Europe, Southeast Asia, and the Southern Pacific. Managed review of historical and current site operations, evaluation of previous environmental reports and regulatory compliance notices, interviews with local regulatory agencies, and site reconnaissance. Identified areas of both regulatory noncompliance and areas where the client's internal environmental practices were not being followed.

- Managing an on-going regulatory compliance investigation on behalf of NRG Energy, Inc. at four (4) fossil fuel generating stations located in Connecticut. Activities are being conducted in accordance with the Connecticut Transfer Act regulations. Activities include conducting a risk assessment of known coal ash disposal areas, evaluation of potential impacts on adjacent surface water bodies, development of a groundwater reclassification application for one of the facilities, and evaluation of potential soil and groundwater impacts. Schedule of investigation and remediation activities has been submitted to CTDEP per the transfer act requirements.

- Managing ongoing activities associated with the City of New York Department of Design and Construction (DDC), including a wide variety of investigation activities for soil and groundwater contamination concerns, asbestos and lead surveys, and air monitoring activities. Tasks include maintaining a constant line of communications with the various representatives at the DDC and following the detailed administrative procedures to meet the scope of services required by the DDC and the City of New York.

- Managing Phase I and Phase II investigations for the New York City Economic Development Corporation (EDC). Phase I and Phase II

activities are designed to identify potential environmental concerns on properties that are being redeveloped for the City of New York. The activities include a wide variety of investigation activities for soil and groundwater contamination concerns, asbestos and lead surveys, and air monitoring activities. Tasks include maintaining a constant line of communications with the EDC's Director of Environmental Planning and following the detailed administrative procedures to meet the scope of services required by the EDC and the City of New York.

- Managed the pre-sale environmental screening associated with the divestiture of 56 Hinckley & Schmitt water bottling facilities. Represented Anjou International, the seller, in reviewing environmental action items raised by the purchaser's consultant. Coordinated the management of data and compliance activities from facilities located throughout the United States. Provided technical guidance to the program director regarding information obtained to address identified action items. Completed the majority of more than 230 action items within 90 days to allow for the property transaction.

- Assistant Project Manager of an environmental assessment of the Millstone Point Nuclear Power Station located in Waterford, Connecticut on behalf of Northeast Nuclear Energy Company (NNECO). Activities consist of conducting a Phase I and Phase II environmental assessment as part of the divestiture of the site. The Phase I activities included review of historical and current site operations, evaluation of previous environmental reports and regulatory compliance notices, interviews with key facility personnel, interviews with local and state regulatory agencies, review of available files at NNECO headquarters and at the CTDEP, and a site reconnaissance. The Phase II activities, which were conducted on an expedited schedule, consisted the collection and analysis of soil, groundwater, and sediment samples in areas of potential concern identified during the Phase I assessment.

- Managed several Phase II environmental investigations of facilities throughout New Jersey and Pennsylvania, to assist a group of investors in the acquisition of sites for future development. Provided oversight of the review of previous Phase I environmental site assessments, performance of limited geophysical studies using surficial surveying techniques, collection of subsurface samples using Geoprobe drilling equipment and excavation of test pits, evaluation of the analytical data, and presentation of the analytical results. Identified several potential sources of contaminants at some sites, including underground storage tanks, former mine pits, and a cesspool.

Site Investigations and Remedial Investigations

- Managed a remedial investigation at a former coke manufacturing plant in Camden, New Jersey, including review of historical documents, characterization of the site's hydrogeology and environmental conditions, and development of remedial measures to address soil and groundwater contamination. Provided oversight of the investigation, which involved the use of surface and subsurface geophysical surveying techniques and included the collection of subsurface soil samples; excavation of test pits;

installation of monitoring wells clusters; collection of groundwater, sediment, and surface water samples; collection of surface water and sediment samples from an adjacent creek; analysis of samples for geotechnical and chemical parameters; and preparation of a report summarizing the results of the investigation. Interacted extensively with the client and the New Jersey Department of Environmental Protection officials.

- Managed a remedial investigation at a former manufactured gas plant in Mount Holly, New Jersey, involving review of historical information regarding operations, characterization of the site's hydrogeology and environmental conditions, and development of remedial measures to address soil and groundwater contamination. Provided oversight of surface and subsurface geophysical surveying techniques and the collection of subsurface soil samples; excavation of test pits; installation of monitoring wells clusters; collection of groundwater, sediment, and surface water samples; collection of surface water and sediment samples from an adjacent creek; analysis of samples for geotechnical and chemical parameters; and preparation of a report summarizing the results of the investigation. Interacted extensively with the client and state Department of Environmental Protection officials.

- Served as project manager and principal investigator for the second phase of a remedial investigation at a former manufactured gas plant site in Elizabeth, New Jersey, including review of historical aerial photographs, further delineation of potentially contaminated soils through laboratory analyses of samples obtained from test pit excavations and soil borings, and delineation of potential groundwater contamination from the analytical results of samples collected from on- and off-site monitoring wells.

- Managed underground storage tank closure and removal and site sampling at an air compressor manufacturing facility in northern New Jersey, under the Industrial Site Responsibility Act. Provided oversight of sampling to assess the need for remediation of several areas identified as potential areas of environmental concern by the previous operator of the facility.

- Managed a compliance investigation at a 225-acre bulk petroleum storage terminal along the Arthur Kill in Linden, New Jersey, under the Environmental Cleanup Responsibility Act (now ISRA). Oversaw the identification of areas of free product and characterization of areas of elevated soil and groundwater contamination above the cleanup guidelines of the Department of Environmental Protection.

- Developed and implemented an investigation of buried drums at an auto salvage yard for the New Jersey Department of Environmental Protection, including the dismantling of a large pile of debris containing drums of unknown content, a magnetometer survey to locate buried drums, test pit excavations, environmental soil sampling, and sampling of drums recovered and overpacked during investigation.

- Managed an investigation of subsurface soils and groundwater contamination resulting from uncontrolled discharge of cleaning solvents and leaking JP-4 fuel lines at Westover Air Force Base in Chicopee, Massachusetts, to assess the health risk of construction workers during the modification of JP-4 fuel lines and the construction of a new taxiway, pumphouse, and hangar.

- Served as field team leader for environmental sampling activities at several abandoned NIKE missile sites and barracks throughout New York and New Jersey for the U.S. Army Corps of Engineers under the Defense Environmental Restoration Act.

Underground Storage Tank Investigations and Removals

- Managing underground storage tank upgrade and removal activities for the New Jersey Highway Authority, including monitoring UST removal and retrofitting activities and conducting site investigation activities in accordance with the state Department of Environmental Protection. Coordinating the upgrade and removal of gasoline, diesel, and heating oil tanks located at various maintenance and state police facilities along the Garden State Parkway.

- Served as project manager for an investigation of soil and groundwater contamination resulting from underground gasoline storage tanks for Texaco Refining and Marketing in Anchorage, Alaska, including removal of the tanks, advancement of soil borings, installation of monitoring wells, and collection of soil and groundwater samples.

- Managed an investigation and bioremediation of soil and groundwater contamination resulting from underground motor fuel storage tanks for Tesoro Alaska Petroleum Corporation in Eagle River, Alaska, including removal of the underground tanks and installation and operation of a bioremediation infiltration gallery.

- Coordinated field work during investigations of leaking underground fuel storage tanks for trucking terminals owned by Yellow Freight Terminals in Ontario, Canada, in accordance with the requirements set forth by the Ontario Ministry of Consumer and Commercial Relations and the Ontario Ministry of the Environment.

Asbestos Surveys / Monitoring Activities

- Field Manager associated with the survey at Loring Air Force Base in Limestone, Maine to identify the presence of asbestos containing materials prior to the renovation and demolition of over a dozen buildings. The buildings surveyed included active and abandoned dormitories, an on-site elementary school, fire stations, the alert facility building, and an indoor swimming pool. The results of our findings were submitted to the U.S. Army Corp of Engineers for the preparation of an asbestos abatement specification for each of the buildings surveyed.

- Project Monitor for the abatement of asbestos containing plaster and thermal insulation at the Arrow Group Industries metal fabrication facility in Haskell, New Jersey. The four week project involved the collection of air samples and the monitoring of the abatement contractor during the renovation of a portion of the facility constructed in the early 1900's. The work was conducted within the allocated budget for the project and all air clearance samples were found to be acceptable.

- Field Manager associated with the survey of potential asbestos containing pipe insulation at White Stadium located in Roxbury, Massachusetts. The survey was conduct to identify the amount of potential ACM prior to the renovation of water and sanitary sewer lines within the stadium. The results of the survey were used to develop a cost estimate for the abatement activities and to develop a specification for the removal of the asbestos insulation.

Publications And Presentations

Kimblin, R.T and Abrams, N.J, 1998. Environmental Site Assessments: Expertise verses Form Filling. Environmental Law (UK), Volume 18, No. 1. London.

Ronald W. Kantor

Role

Education
BS, Geology, University of West Virginia, 1988

Registrations
NJDEP UST Subsurface Evaluator, New Jersey
40-Hour OSHA Health and Safety Training
8-Hour OSHA Health & Safety Refresher Training
8-Hour OSHA Confined Space Entry Training

Mr. Kantor is a senior scientist with experience in comprehensive environmental and geological assessments under the Industrial Site Responsibility Act and underground storage tank regulations and at federally listed Superfund sites. Mr. Kantor's experience has included groundwater, soil, and hazardous waste field sampling; preparation of UST closure plans, sampling plans, health and safety plans, and remedial action work plans; construction management and oversight of UST removals; preparation of New Jersey Pollutant Discharge Elimination System permit applications; and design and implementation of soil vapor extraction and groundwater remediation systems.

EXPERIENCE

- Conducting Phase I and II corridor assessments for the New York City Department of Design and Construction. *Contract Nos. PW335/PW336 and PW335EPS8*
- Conducting Phase I and II environmental site assessments at municipally owned properties being evaluated for redevelopment potential by the New York City Economic Development Corporation.
- Provided contractor oversight for numerous projects for the New Jersey Turnpike Authority, including underground storage tank closures and installation, collection of soil samples, and implementation and operation of dewatering systems. Scheduled regulatory inspections and prepared site drawings and final reports. Served as liaison between contractors and the client, including completing change orders and recommending changes to the scope of work.
- Provided contractor oversight and conducted underground storage tank assessments in New York, New Jersey, Pennsylvania, Maryland, and Virginia, including filing for appropriate regulatory permits, groundwater monitoring well installations, soil and groundwater sampling, and final report preparation.
- Conducted a limited environmental and site investigation and provided environmental oversight of a process line retrofit at the wastewater treatment plant in Bethlehem, Pennsylvania.
- Conducted a site investigation that included the installation of groundwater monitoring wells and collection of post-excavation soil samples from a leaking UST at the Southwest Philadelphia water treatment plant.
- Conducted an environmental investigation including installation of bedrock monitoring wells and collection of leachate samples at a construction materials recycling center and landfill in Bangor, Pennsylvania.

- Conducted site investigations in the complex glacial overburden of Long Island, New York, including the installation of soil gas survey points and shallow aquifer groundwater monitoring wells for a major gasoline company.
- Conducted preliminary groundwater sample analysis using a portable gas chromatograph, including assessment and evaluation of chromatographs and development of contaminant isopleths.
- Provided comprehensive environmental assessments involving regulatory review, review of prior site ownership, site inspections, preparation of site drawings, recommendations, and final report preparation.
- Conducted soil gas surveys at service stations in Rochester, New York, and Norristown, Pennsylvania, and designed and installed soil vapor extraction systems to mitigate a potentially lethal vapor hazard in an on-site convenience store in Rochester.
- Provided environmental oversight of facility demolition in Jersey City, New Jersey, where the structural integrity of a 160,000 square foot block and mortar building was comprised due to heaving of chromium contaminated fill used at the site.
- Designed and implemented a free-product recovery system at a service station in New Jersey, including shallow aquifer pump tests and preparation of a NJPDES permit application for the disposal of treated groundwater at the local treatment works.
- Provided technical oversight of a 1,000-gpm groundwater treatment facility for a dewatering project associated with the construction of a highway in Bayonne, New Jersey.
- Conducted geotechnical testing of TCE-contaminated soils at for the proposed construction of an addition to an industrial facility and an aboveground process pipe rack in Freehold, New Jersey.
- Investigated and evaluated soil, groundwater, and a fractured aquifer matrix contaminated with significant amounts of dioxins, pesticides, VOCs, and chlorinated solvents at a Superfund site in New Jersey.

APPENDIX B

EDR DATABASE SEARCH REPORT

EDR Site Report

KINGSBRIDGE ARMORY
29 WEST KINGSBRIDGE ROAD
BRONX, NY 10468

Inquiry Number:

August 21, 2006

EDR® Environmental Data Resources Inc

The Standard in Environmental Risk Management Information

440 Wheelers Farms Road
Milford, Connecticut 06461

Nationwide Customer Service

Telephone: 1-800-352-0050
Fax: 1-800-231-6802
Internet: www.edrnet.com

TABLE OF CONTENTS

The EDR-Site Report™ is a comprehensive presentation of government filings on a facility identified in a search of over 4 million government records from more than 600 federal, state and local environmental databases. The report is divided into three sections:

Section 1: Facility Summary . . . . . Page 3

Summary of facility filings including a review of the following areas: waste management, waste disposal, multi-media issues, and Superfund liability.

Section 2: Facility Detail Reports . . . . . Page 4

All available detailed information from databases where sites are identified.

Section 3: Databases Searched and Update Information. . . . . Page 17

Name, source, update dates, contact phone number and description of each of the databases searched for this report.

Thank you for your business.
Please contact EDR at 1-800-352-0050
with any questions or comments.

Disclaimer - Copyright and Trademark Notice

This report contains information obtained from a variety of public and other sources reasonably available to Environmental Data Resources , Inc. It cannot be concluded from this Report that coverage information for the target and surrounding properties does not exist from other sources. **NO WARRANTY EXPRESSED OR IMPLIED, IS MADE WHATSOEVER IN CONNECTION WITH THIS REPORT. ENVIRONMENTAL DATA RESOURCES, INC. SPECIFICALLY DISCLAIMS THE MAKING OF ANYSUCH WARRANTIES, INCLUDING WITHOUT LIMITATION, MERCHANTABILITY OR FITNESS FOR A PARTICULAR USE OR PURPOSE. ALL RISK IS ASSUMED BY THE USER. IN NO EVENT SHALL ENVIRONMENTAL DATA RESOURCES, INC. BE LIABLE TO ANYONE, WHETHER ARISING OUT OF ERRORS OR OMISSIONS, NEGLIGENCE, ACCIDENT OR ANY OTHER CAUSE, FOR ANY LOSS OR DAMAGE, INCLUDING, WITHOUT LIMITATION, SPECIAL, INCIDENTAL, CONSEQUENTIAL, OR EXEMPLARY DAMAGES.ANY LIABILITY ON THE PART OF ENVIRONMENTAL DATA RESOURCES, INC. IS STRICTLY LIMITED TO A REFUND OF THE AMOUNT PAID FOR THIS REPORT.**Purchaser accepts this report "AS IS". Any analyses, estimates, ratings, or risk codes provided in this report are provided for illustrative purposes only, and are not intended to provide, nor should they be interpreted as providing any facts regarding, or prediction or forecast of, any environmental risk for any property. Only a Phase I Environmental Site Assesment performed by an environmental professional can produce information regarding the environmental risk for any property. Additionally, the information provided in this Report is not to be construed as legal advice.

Copyright 2006 by Environmental Data Resources, Inc. All rights reserved. Reproduction in any media or format, in whole or in part, of any report or map of Environmental Data Resources, Inc., or its affiliates, is prohibited without prior written permission.

EDR and its logos (including Sanborn and Sanborn Map) are trademarks of Environmental Data Resources, Inc. or its affiliates. All other trademarks used herein are the property of their respective owners.

SECTION 1: FACILITY SUMMARY

FACILITY AREA	FACILITY 1 **KINGSBRIDGE ARMORY** 29 WEST KINGSBRIDGE ROAD BRONX, NY 10468 EDR ID #1000100270 EPA #NYD981141294
WASTE MANAGEMENT Facility generates hazardous waste (RCRA)	**YES - p4**
Facility treats, stores, or disposes of hazardous waste on-site (RCRA/TSDF)	NO
Facility has received Notices of Violations (RCRA/VIOL)	NO
Facility has been subject to RCRA administrative actions (RAATS)	NO
Facility has been subject to corrective actions (CORRACTS)	NO
Facility handles PCBs (PADS)	NO
Facility uses radioactive materials (MLTS)	NO
Facility manages registered aboveground storage tanks (AST)	NO
Facility manages registered underground storage tanks (UST)	NO
Facility has reported leaking underground storage tank incidents (LUST)	NO
Facility has reported emergency releases to the soil (ERNS)	NO
Facility has reported hazardous material incidents to DOT (HMIRS)	NO
WASTE DISPOSAL Facility is a Superfund Site (NPL)	NO
Facility has a known or suspect abandoned, inactive or uncontrolled hazardous waste site (CERCLIS)	NO
Facility has a reported Superfund Lien on it (LIENS)	NO
Facility is listed as a state hazardous waste site (SHWS)	NO
Facility has disposed of solid waste on-site (SWF/LF)	NO
MULTIMEDIA Facility uses toxic chemicals and has notified EPA under SARA Title III, Section 313 (TRIS)	NO
Facility produces pesticides and has notified EPA under Section 7 of FIFRA (SSTS)	NO
Facility manufactures or imports toxic chemicals on the TSCA list (TSCA)	NO
Facility has inspections under FIFRA, TSCA or EPCRA (FTTS)	NO
Facility is listed in EPA's index system (FINDS)	**YES - p5**
Facility is listed in a county/local unique database (LOCAL)	**YES - p6**
POTENTIAL SUPERFUND LIABILITY Facility has a list of potentially responsible parties PRP	NO
TOTAL (YES)	3

SECTION 2: FACILITY DETAIL REPORTS

WASTE MANAGEMENT

Facility generates hazardous waste

DATABASE: Resource Conservation and Recovery Information (RCRAInfo)

KINGSBRIDGE ARMORY
29 WEST KINGSBRIDGE ROAD
BRONX, NY 10468
EDR ID #1000100270

Facility Name:	OMS #30 29 W KINGSBRIDGE RD BRONX, NY 10468
Mailing Address:	W KINGSBRIDGE RD BRONX, NY 10468
Contact:	Not reported Not reported
EPA-ID:	NYD981141294
Classification:	Small Quantity Generator
Description:	Handler: - generates more than 100 and less than 1000 kg of hazardous waste during any calendar month and accumulates less than 6000 kg of hazardous waste at any time; or - generates 100 kg or less of hazardous waste during any calendar month, and accumulates more than 1000 kg of hazardous waste at any time
Legal Status:	Federal
Owner:	STATE OF NEW YORK DMNA NOT REQUIRED NOT REQUIRED, WY 21255 - 5121 (212) 555-1212

MULTIMEDIA

Facility is listed in EPA's index system

DATABASE: Facility Index System (FINDS)

KINGSBRIDGE ARMORY
29 WEST KINGSBRIDGE ROAD
BRONX, NY 10468
EDR ID #1000100270

This site is listed in the Federal FINDS database. The FINDS database may contain references to records from government databases included elsewhere in the report. Please note: the FINDS database may also contain references to out of date records formerly associated with the site.

Registry ID: 110009451501

Facility Name: KINGSBRIDGE ARMORY
Facility Address: 29 WEST KINGSBRIDGE ROAD
BRONX, NY 10468
Facility County: BRONX
Facility EPA Region: 02
US Fed Gov Facility: Yes
Indian Tribal Land: No
Alternative Facility Names:
Not reported

EPA Records Indicate Facility Is Listed In:
RCRAInfo is a national information system that supports the Resource Conservation and Recovery Act (RCRA) program through the tracking of events and activities related to facilities that generate, transport, and treat, store, or dispose of hazardous waste. RCRAInfo allows RCRA program staff to track the notification, permit, compliance, and corrective action activities required under RCRA.

Supplemental Interest:
Not reported
Facility SIC Codes:
Not reported
Facility NAICS Codes:
Not reported

MULTIMEDIA

Facility is listed in a county/local unique database

DATABASE: State/County (LOCAL)

KINGSBRIDGE ARMORY
29 WEST KINGSBRIDGE ROAD
BRONX, NY 10468
EDR ID #1000100270

Database: NY MANIFEST

NY MANIFEST:

Document ID:	MDC0346495
Manifest Status:	C
Trans1 State ID:	HWHX16091
Trans2 State ID:	Not reported
Generator Ship Date:	911108
Trans1 Recv Date:	911108
Trans2 Recv Date:	Not reported
TSD Site Recv Date:	911109
Part A Recv Date:	Not reported
Part B Recv Date:	911202
Generator EPA ID:	NYD981141294
Trans1 EPA ID:	MAD039322250
Trans2 EPA ID:	Not reported
TSDF ID:	MDD980555189
Waste Code:	D002 - NON-LISTED CORROSIVE WASTES
Quantity:	01570
Units:	P - Pounds
Number of Containers:	003
Container Type:	DF - Fiberboard or plastic drums (glass)
Handling Method:	T Chemical, physical, or biological treatment.
Specific Gravity:	100
Year:	91
Facility Type:	Generator
EPA ID:	NYD981141294
Facility Name:	UNITED STATES MILITARY
Facility Address:	29 W KINGSBRIDGE RD
Facility City:	BRONX
Facility Zip 4:	7505
Country:	Not reported
County:	BRONX
Mailing Name:	NYS DIV MLIITARY/ NAVAL AFFAIRS
Mailing Contact:	HEIDI GABLE
Mailing Address:	330 OLD NISKYUNA RD
Mailing City:	LATHAM
Mailing State:	NY
Mailing Zip:	12110
Mailing Zip4:	Not reported
Mailing Country:	USA
Mailing Phone:	518-000-0000

Document ID:	NJA1670775
Manifest Status:	K
Trans1 State ID:	NJDEPES50
Trans2 State ID:	Not reported
Generator Ship Date:	930309
Trans1 Recv Date:	930309
Trans2 Recv Date:	930312
TSD Site Recv Date:	930312
Part A Recv Date:	930318
Part B Recv Date:	930507
Generator EPA ID:	NYD981141294
Trans1 EPA ID:	NYD980761191
Trans2 EPA ID:	NYD980761191
TSDF ID:	NJD002200046
Waste Code:	D001 - NON-LISTED IGNITABLE WASTES
Quantity:	00055
Units:	G - Gallons (liquids only)* (8.3 pounds)
Number of Containers:	001
Container Type:	DM - Metal drums, barrels
Handling Method:	B Incineration, heat recovery, burning.
Specific Gravity:	100
Year:	93
Facility Type:	Generator
EPA ID:	NYD981141294
Facility Name:	UNITED STATES MILITARY
Facility Address:	29 W KINGSBRIDGE RD
Facility City:	BRONX

Facility Zip 4:	7505
Country:	Not reported
County:	BRONX
Mailing Name:	NYS DIV MLIITARY/ NAVAL AFFAIRS
Mailing Contact:	HEIDI GABLE
Mailing Address:	330 OLD NISKYUNA RD
Mailing City:	LATHAM
Mailing State:	NY
Mailing Zip:	12110
Mailing Zip4:	Not reported
Mailing Country:	USA
Mailing Phone:	518-000-0000

Document ID:	VTA0056751
Manifest Status:	C
Trans1 State ID:	VT70A30
Trans2 State ID:	Not reported
Generator Ship Date:	940615
Trans1 Recv Date:	940615
Trans2 Recv Date:	Not reported
TSD Site Recv Date:	940620
Part A Recv Date:	940623
Part B Recv Date:	940708
Generator EPA ID:	NYD981141294
Trans1 EPA ID:	VTD982766537
Trans2 EPA ID:	Not reported
TSDF ID:	VTD982766537
Waste Code:	D001 - NON-LISTED IGNITABLE WASTES
Quantity:	02000
Units:	P - Pounds
Number of Containers:	005
Container Type:	DM - Metal drums, barrels
Handling Method:	T Chemical, physical, or biological treatment.
Specific Gravity:	100
Waste Code:	Not reported
Quantity:	00110
Units:	G - Gallons (liquids only)* (8.3 pounds)
Number of Containers:	002
Container Type:	DM - Metal drums, barrels
Handling Method:	T Chemical, physical, or biological treatment.
Specific Gravity:	100
Waste Code:	Not reported
Quantity:	00055
Units:	G - Gallons (liquids only)* (8.3 pounds)
Number of Containers:	001
Container Type:	DM - Metal drums, barrels
Handling Method:	T Chemical, physical, or biological treatment.
Specific Gravity:	100
Waste Code:	Not reported
Quantity:	00110
Units:	G - Gallons (liquids only)* (8.3 pounds)
Number of Containers:	002
Container Type:	DM - Metal drums, barrels
Handling Method:	T Chemical, physical, or biological treatment.
Specific Gravity:	100
Year:	94
Facility Type:	Generator
EPA ID:	NYD981141294
Facility Name:	UNITED STATES MILITARY
Facility Address:	29 W KINGSBRIDGE RD
Facility City:	BRONX
Facility Zip 4:	7505
Country:	Not reported
County:	BRONX
Mailing Name:	NYS DIV MLIITARY/ NAVAL AFFAIRS
Mailing Contact:	HEIDI GABLE
Mailing Address:	330 OLD NISKYUNA RD
Mailing City:	LATHAM
Mailing State:	NY
Mailing Zip:	12110
Mailing Zip4:	Not reported
Mailing Country:	USA
Mailing Phone:	518-000-0000

Document ID:	VTA0069206
Manifest Status:	C
Trans1 State ID:	ILP119303
Trans2 State ID:	Not reported
Generator Ship Date:	940720
Trans1 Recv Date:	940720
Trans2 Recv Date:	Not reported
TSD Site Recv Date:	940722
Part A Recv Date:	940731
Part B Recv Date:	940810
Generator EPA ID:	NYD981141294

Trans1 EPA ID: ILD099202681
Trans2 EPA ID: Not reported
TSDF ID: VTD982766537
Waste Code: D001 - NON-LISTED IGNITABLE WASTES
Quantity: 00015
Units: P - Pounds
Number of Containers: 001
Container Type: DF - Fiberboard or plastic drums (glass)
Handling Method: T Chemical, physical, or biological treatment.
Specific Gravity: 100
Waste Code: Not reported
Quantity: 00100
Units: P - Pounds
Number of Containers: 001
Container Type: DF - Fiberboard or plastic drums (glass)
Handling Method: T Chemical, physical, or biological treatment.
Specific Gravity: 100
Waste Code: Not reported
Quantity: 00015
Units: P - Pounds
Number of Containers: 001
Container Type: DF - Fiberboard or plastic drums (glass)
Handling Method: T Chemical, physical, or biological treatment.
Specific Gravity: 100
Year: 94
Facility Type: Generator
EPA ID: NYD981141294
Facility Name: UNITED STATES MILITARY
Facility Address: 29 W KINGSBRIDGE RD
Facility City: BRONX
Facility Zip 4: 7505
Country: Not reported
County: BRONX
Mailing Name: NYS DIV MLIITARY/ NAVAL AFFAIRS
Mailing Contact: HEIDI GABLE
Mailing Address: 330 OLD NISKYUNA RD
Mailing City: LATHAM
Mailing State: NY
Mailing Zip: 12110
Mailing Zip4: Not reported
Mailing Country: USA
Mailing Phone: 518-000-0000

Document ID: VTA0069207
Manifest Status: C
Trans1 State ID: Not reported
Trans2 State ID: Not reported
Generator Ship Date: 940720
Trans1 Recv Date: 940720
Trans2 Recv Date: Not reported
TSD Site Recv Date: 940722
Part A Recv Date: 940731
Part B Recv Date: 940810
Generator EPA ID: NYD981141294
Trans1 EPA ID: ILD099202681
Trans2 EPA ID: Not reported
TSDF ID: VTD982766537
Waste Code: D002 - NON-LISTED CORROSIVE WASTES
Quantity: 00055
Units: G - Gallons (liquids only)* (8.3 pounds)
Number of Containers: 001
Container Type: DM - Metal drums, barrels
Handling Method: T Chemical, physical, or biological treatment.
Specific Gravity: 100
Year: 94
Facility Type: Generator
EPA ID: NYD981141294
Facility Name: UNITED STATES MILITARY
Facility Address: 29 W KINGSBRIDGE RD
Facility City: BRONX
Facility Zip 4: 7505
Country: Not reported
County: BRONX
Mailing Name: NYS DIV MLIITARY/ NAVAL AFFAIRS
Mailing Contact: HEIDI GABLE
Mailing Address: 330 OLD NISKYUNA RD
Mailing City: LATHAM
Mailing State: NY
Mailing Zip: 12110
Mailing Zip4: Not reported
Mailing Country: USA
Mailing Phone: 518-000-0000

Document ID: NJA1838269
Manifest Status: C

Trans1 State ID:	08690DL18
Trans2 State ID:	Not reported
Generator Ship Date:	940923
Trans1 Recv Date:	940923
Trans2 Recv Date:	Not reported
TSD Site Recv Date:	940928
Part A Recv Date:	941007
Part B Recv Date:	941011
Generator EPA ID:	NYD981141294
Trans1 EPA ID:	ILD984908202
Trans2 EPA ID:	Not reported
TSDF ID:	NJD002182897
Waste Code:	D001 - NON-LISTED IGNITABLE WASTES
Quantity:	00905
Units:	P - Pounds
Number of Containers:	004
Container Type:	DM - Metal drums, barrels
Handling Method:	B Incineration, heat recovery, burning.
Specific Gravity:	100
Year:	94
Facility Type:	Generator
EPA ID:	NYD981141294
Facility Name:	UNITED STATES MILITARY
Facility Address:	29 W KINGSBRIDGE RD
Facility City:	BRONX
Facility Zip 4:	7505
Country:	Not reported
County:	BRONX
Mailing Name:	NYS DIV MLIITARY/ NAVAL AFFAIRS
Mailing Contact:	HEIDI GABLE
Mailing Address:	330 OLD NISKYUNA RD
Mailing City:	LATHAM
Mailing State:	NY
Mailing Zip:	12110
Mailing Zip4:	Not reported
Mailing Country:	USA
Mailing Phone:	518-000-0000

Document ID:	NYA4064872
Manifest Status:	C
Trans1 State ID:	U65765(NY
Trans2 State ID:	Not reported
Generator Ship Date:	860424
Trans1 Recv Date:	860424
Trans2 Recv Date:	Not reported
TSD Site Recv Date:	860428
Part A Recv Date:	860514
Part B Recv Date:	860506
Generator EPA ID:	NYD981141294
Trans1 EPA ID:	NYD980769947
Trans2 EPA ID:	Not reported
TSDF ID:	NYD043815703
Waste Code:	D008 - LEAD 5.0 MG/L TCLP
Quantity:	00193
Units:	G - Gallons (liquids only)* (8.3 pounds)
Number of Containers:	004
Container Type:	DM - Metal drums, barrels
Handling Method:	L Landfill.
Specific Gravity:	100
Year:	86
Facility Type:	Generator
EPA ID:	NYD981141294
Facility Name:	UNITED STATES MILITARY
Facility Address:	29 W KINGSBRIDGE RD
Facility City:	BRONX
Facility Zip 4:	7505
Country:	Not reported
County:	BRONX
Mailing Name:	NYS DIV MLIITARY/ NAVAL AFFAIRS
Mailing Contact:	HEIDI GABLE
Mailing Address:	330 OLD NISKYUNA RD
Mailing City:	LATHAM
Mailing State:	NY
Mailing Zip:	12110
Mailing Zip4:	Not reported
Mailing Country:	USA
Mailing Phone:	518-000-0000

Document ID:	VTA0036824
Manifest Status:	C
Trans1 State ID:	XV19PRNJ
Trans2 State ID:	NJT440LL
Generator Ship Date:	920224
Trans1 Recv Date:	920224
Trans2 Recv Date:	920225

TSD Site Recv Date:	920226
Part A Recv Date:	920303
Part B Recv Date:	920306
Generator EPA ID:	NYD981141294
Trans1 EPA ID:	NYD980761191
Trans2 EPA ID:	NYD980761191
TSDF ID:	VTD982766537
Waste Code:	D008 - LEAD 5.0 MG/L TCLP
Quantity:	00856
Units:	L
Number of Containers:	001
Container Type:	DF - Fiberboard or plastic drums (glass)
Handling Method:	T Chemical, physical, or biological treatment.
Specific Gravity:	100
Year:	92
Facility Type:	Generator
EPA ID:	NYD981141294
Facility Name:	UNITED STATES MILITARY
Facility Address:	29 W KINGSBRIDGE RD
Facility City:	BRONX
Facility Zip 4:	7505
Country:	Not reported
County:	BRONX
Mailing Name:	NYS DIV MLIITARY/ NAVAL AFFAIRS
Mailing Contact:	HEIDI GABLE
Mailing Address:	330 OLD NISKYUNA RD
Mailing City:	LATHAM
Mailing State:	NY
Mailing Zip:	12110
Mailing Zip4:	Not reported
Mailing Country:	USA
Mailing Phone:	518-000-0000

Document ID:	VTA0040515
Manifest Status:	C
Trans1 State ID:	VV9944NY
Trans2 State ID:	NJT440LL
Generator Ship Date:	920313
Trans1 Recv Date:	920313
Trans2 Recv Date:	920317
TSD Site Recv Date:	920318
Part A Recv Date:	920323
Part B Recv Date:	920326
Generator EPA ID:	NYD981141294
Trans1 EPA ID:	NYD980761191
Trans2 EPA ID:	NYD980761191
TSDF ID:	VTD982766537
Waste Code:	D001 - NON-LISTED IGNITABLE WASTES
Quantity:	00030
Units:	G - Gallons (liquids only)* (8.3 pounds)
Number of Containers:	001
Container Type:	DM - Metal drums, barrels
Handling Method:	T Chemical, physical, or biological treatment.
Specific Gravity:	100
Waste Code:	Not reported
Quantity:	00030
Units:	P - Pounds
Number of Containers:	001
Container Type:	DM - Metal drums, barrels
Handling Method:	T Chemical, physical, or biological treatment.
Specific Gravity:	100
Waste Code:	Not reported
Quantity:	00055
Units:	G - Gallons (liquids only)* (8.3 pounds)
Number of Containers:	001
Container Type:	DM - Metal drums, barrels
Handling Method:	T Chemical, physical, or biological treatment.
Specific Gravity:	100
Waste Code:	Not reported
Quantity:	00055
Units:	G - Gallons (liquids only)* (8.3 pounds)
Number of Containers:	001
Container Type:	DM - Metal drums, barrels
Handling Method:	T Chemical, physical, or biological treatment.
Specific Gravity:	100
Year:	92
Facility Type:	Generator
EPA ID:	NYD981141294
Facility Name:	UNITED STATES MILITARY
Facility Address:	29 W KINGSBRIDGE RD
Facility City:	BRONX
Facility Zip 4:	7505
Country:	Not reported
County:	BRONX
Mailing Name:	NYS DIV MLIITARY/ NAVAL AFFAIRS

SECTION 2: FACILITY DETAIL REPORTS

...Continued...

Mailing Contact:	HEIDI GABLE
Mailing Address:	330 OLD NISKYUNA RD
Mailing City:	LATHAM
Mailing State:	NY
Mailing Zip:	12110
Mailing Zip4:	Not reported
Mailing Country:	USA
Mailing Phone:	518-000-0000

Document ID:	VTA0042848
Manifest Status:	C
Trans1 State ID:	VV9944NY
Trans2 State ID:	NJT440LL
Generator Ship Date:	920313
Trans1 Recv Date:	920313
Trans2 Recv Date:	920317
TSD Site Recv Date:	920318
Part A Recv Date:	920320
Part B Recv Date:	920326
Generator EPA ID:	NYD981141294
Trans1 EPA ID:	NYD980761191
Trans2 EPA ID:	NYD980761191
TSDF ID:	VTD982766537
Waste Code:	F005 - UNKNOWN
Quantity:	00110
Units:	G - Gallons (liquids only)* (8.3 pounds)
Number of Containers:	002
Container Type:	DM - Metal drums, barrels
Handling Method:	T Chemical, physical, or biological treatment.
Specific Gravity:	100
Year:	92
Facility Type:	Generator
EPA ID:	NYD981141294
Facility Name:	UNITED STATES MILITARY
Facility Address:	29 W KINGSBRIDGE RD
Facility City:	BRONX
Facility Zip 4:	7505
Country:	Not reported
County:	BRONX
Mailing Name:	NYS DIV MLIITARY/ NAVAL AFFAIRS
Mailing Contact:	HEIDI GABLE
Mailing Address:	330 OLD NISKYUNA RD
Mailing City:	LATHAM
Mailing State:	NY
Mailing Zip:	12110
Mailing Zip4:	Not reported
Mailing Country:	USA
Mailing Phone:	518-000-0000

Document ID:	VTA0064020
Manifest Status:	C
Trans1 State ID:	ILP119303
Trans2 State ID:	Not reported
Generator Ship Date:	950125
Trans1 Recv Date:	950125
Trans2 Recv Date:	Not reported
TSD Site Recv Date:	950127
Part A Recv Date:	950202
Part B Recv Date:	950215
Generator EPA ID:	NYD981141294
Trans1 EPA ID:	ILD099202681
Trans2 EPA ID:	Not reported
TSDF ID:	VTD982766537
Waste Code:	F001 - UNKNOWN
Quantity:	02195
Units:	P - Pounds
Number of Containers:	007
Container Type:	DM - Metal drums, barrels
Handling Method:	T Chemical, physical, or biological treatment.
Specific Gravity:	100
Year:	95
Facility Type:	Generator
EPA ID:	NYD981141294
Facility Name:	UNITED STATES MILITARY
Facility Address:	29 W KINGSBRIDGE RD
Facility City:	BRONX
Facility Zip 4:	7505
Country:	Not reported
County:	BRONX
Mailing Name:	NYS DIV MLIITARY/ NAVAL AFFAIRS
Mailing Contact:	HEIDI GABLE
Mailing Address:	330 OLD NISKYUNA RD
Mailing City:	LATHAM
Mailing State:	NY
Mailing Zip:	12110

Mailing Zip4:	Not reported
Mailing Country:	USA
Mailing Phone:	518-000-0000

Document ID:	VTA0064139
Manifest Status:	C
Trans1 State ID:	ILP119303
Trans2 State ID:	Not reported
Generator Ship Date:	950209
Trans1 Recv Date:	950209
Trans2 Recv Date:	Not reported
TSD Site Recv Date:	950210
Part A Recv Date:	950307
Part B Recv Date:	950303
Generator EPA ID:	NYD981141294
Trans1 EPA ID:	ILD099202681
Trans2 EPA ID:	Not reported
TSDF ID:	VTD982766537
Waste Code:	D001 - NON-LISTED IGNITABLE WASTES
Quantity:	00100
Units:	P - Pounds
Number of Containers:	001
Container Type:	DM - Metal drums, barrels
Handling Method:	T Chemical, physical, or biological treatment.
Specific Gravity:	100
Waste Code:	Not reported
Quantity:	00100
Units:	P - Pounds
Number of Containers:	001
Container Type:	DM - Metal drums, barrels
Handling Method:	T Chemical, physical, or biological treatment.
Specific Gravity:	100
Year:	95
Facility Type:	Generator
EPA ID:	NYD981141294
Facility Name:	UNITED STATES MILITARY
Facility Address:	29 W KINGSBRIDGE RD
Facility City:	BRONX
Facility Zip 4:	7505
Country:	Not reported
County:	BRONX
Mailing Name:	NYS DIV MLIITARY/ NAVAL AFFAIRS
Mailing Contact:	HEIDI GABLE
Mailing Address:	330 OLD NISKYUNA RD
Mailing City:	LATHAM
Mailing State:	NY
Mailing Zip:	12110
Mailing Zip4:	Not reported
Mailing Country:	USA
Mailing Phone:	518-000-0000

Document ID:	NJA2022638
Manifest Status:	C
Trans1 State ID:	S50078
Trans2 State ID:	Not reported
Generator Ship Date:	950427
Trans1 Recv Date:	950427
Trans2 Recv Date:	Not reported
TSD Site Recv Date:	950427
Part A Recv Date:	Not reported
Part B Recv Date:	950508
Generator EPA ID:	NYD981141294
Trans1 EPA ID:	NYD006801245
Trans2 EPA ID:	Not reported
TSDF ID:	NJD991291105
Waste Code:	D001 - NON-LISTED IGNITABLE WASTES
Quantity:	00055
Units:	G - Gallons (liquids only)* (8.3 pounds)
Number of Containers:	001
Container Type:	DM - Metal drums, barrels
Handling Method:	L Landfill.
Specific Gravity:	100
Year:	95
Facility Type:	Generator
EPA ID:	NYD981141294
Facility Name:	UNITED STATES MILITARY
Facility Address:	29 W KINGSBRIDGE RD
Facility City:	BRONX
Facility Zip 4:	7505
Country:	Not reported
County:	BRONX
Mailing Name:	NYS DIV MLIITARY/ NAVAL AFFAIRS
Mailing Contact:	HEIDI GABLE
Mailing Address:	330 OLD NISKYUNA RD
Mailing City:	LATHAM

Mailing State:	NY
Mailing Zip:	12110
Mailing Zip4:	Not reported
Mailing Country:	USA
Mailing Phone:	518-000-0000

Document ID:	NYA5454027
Manifest Status:	K
Trans1 State ID:	255533
Trans2 State ID:	ILLINOIS
Generator Ship Date:	870701
Trans1 Recv Date:	870701
Trans2 Recv Date:	870707
TSD Site Recv Date:	870720
Part A Recv Date:	870813
Part B Recv Date:	870731
Generator EPA ID:	NYD981141294
Trans1 EPA ID:	ILD180010365
Trans2 EPA ID:	TND089558019
TSDF ID:	TND034547141
Waste Code:	F003 - UNKNOWN
Quantity:	00057
Units:	G - Gallons (liquids only)* (8.3 pounds)
Number of Containers:	001
Container Type:	DM - Metal drums, barrels
Handling Method:	B Incineration, heat recovery, burning.
Specific Gravity:	100
Year:	87
Facility Type:	Generator
EPA ID:	NYD981141294
Facility Name:	UNITED STATES MILITARY
Facility Address:	29 W KINGSBRIDGE RD
Facility City:	BRONX
Facility Zip 4:	7505
Country:	Not reported
County:	BRONX
Mailing Name:	NYS DIV MLIITARY/ NAVAL AFFAIRS
Mailing Contact:	HEIDI GABLE
Mailing Address:	330 OLD NISKYUNA RD
Mailing City:	LATHAM
Mailing State:	NY
Mailing Zip:	12110
Mailing Zip4:	Not reported
Mailing Country:	USA
Mailing Phone:	518-000-0000

Document ID:	VTA0045451
Manifest Status:	C
Trans1 State ID:	XPG1DMNJ
Trans2 State ID:	NY24269S
Generator Ship Date:	920911
Trans1 Recv Date:	920911
Trans2 Recv Date:	920915
TSD Site Recv Date:	920916
Part A Recv Date:	Not reported
Part B Recv Date:	920930
Generator EPA ID:	NYD981141294
Trans1 EPA ID:	NYD980761191
Trans2 EPA ID:	NYD980761191
TSDF ID:	VTD982766537
Waste Code:	F005 - UNKNOWN
Quantity:	00055
Units:	G - Gallons (liquids only)* (8.3 pounds)
Number of Containers:	001
Container Type:	DM - Metal drums, barrels
Handling Method:	T Chemical, physical, or biological treatment.
Specific Gravity:	100
Year:	92
Facility Type:	Generator
EPA ID:	NYD981141294
Facility Name:	UNITED STATES MILITARY
Facility Address:	29 W KINGSBRIDGE RD
Facility City:	BRONX
Facility Zip 4:	7505
Country:	Not reported
County:	BRONX
Mailing Name:	NYS DIV MLIITARY/ NAVAL AFFAIRS
Mailing Contact:	HEIDI GABLE
Mailing Address:	330 OLD NISKYUNA RD
Mailing City:	LATHAM
Mailing State:	NY
Mailing Zip:	12110
Mailing Zip4:	Not reported
Mailing Country:	USA
Mailing Phone:	518-000-0000

Document ID:	VTA0045452
Manifest Status:	C
Trans1 State ID:	XP61DMNJ
Trans2 State ID:	NY24269S
Generator Ship Date:	920911
Trans1 Recv Date:	920911
Trans2 Recv Date:	920915
TSD Site Recv Date:	920916
Part A Recv Date:	Not reported
Part B Recv Date:	920930
Generator EPA ID:	NYD981141294
Trans1 EPA ID:	NYD980761191
Trans2 EPA ID:	NYD980761191
TSDF ID:	VTD982766537
Waste Code:	D001 - NON-LISTED IGNITABLE WASTES
Quantity:	00220
Units:	G - Gallons (liquids only)* (8.3 pounds)
Number of Containers:	004
Container Type:	DM - Metal drums, barrels
Handling Method:	T Chemical, physical, or biological treatment.
Specific Gravity:	100
Waste Code:	Not reported
Quantity:	00300
Units:	P - Pounds
Number of Containers:	001
Container Type:	DM - Metal drums, barrels
Handling Method:	T Chemical, physical, or biological treatment.
Specific Gravity:	100
Year:	92
Facility Type:	Generator
EPA ID:	NYD981141294
Facility Name:	UNITED STATES MILITARY
Facility Address:	29 W KINGSBRIDGE RD
Facility City:	BRONX
Facility Zip 4:	7505
Country:	Not reported
County:	BRONX
Mailing Name:	NYS DIV MLIITARY/ NAVAL AFFAIRS
Mailing Contact:	HEIDI GABLE
Mailing Address:	330 OLD NISKYUNA RD
Mailing City:	LATHAM
Mailing State:	NY
Mailing Zip:	12110
Mailing Zip4:	Not reported
Mailing Country:	USA
Mailing Phone:	518-000-0000

Document ID:	NJA1771115
Manifest Status:	K
Trans1 State ID:	NJDEPES50
Trans2 State ID:	Not reported
Generator Ship Date:	940131
Trans1 Recv Date:	940131
Trans2 Recv Date:	Not reported
TSD Site Recv Date:	940201
Part A Recv Date:	940627
Part B Recv Date:	940228
Generator EPA ID:	NYD981141294
Trans1 EPA ID:	NYD980761191
Trans2 EPA ID:	Not reported
TSDF ID:	NJD002200046
Waste Code:	D001 - NON-LISTED IGNITABLE WASTES
Quantity:	00020
Units:	G - Gallons (liquids only)* (8.3 pounds)
Number of Containers:	004
Container Type:	DF - Fiberboard or plastic drums (glass)
Handling Method:	B Incineration, heat recovery, burning.
Specific Gravity:	100
Waste Code:	Not reported
Quantity:	00030
Units:	G - Gallons (liquids only)* (8.3 pounds)
Number of Containers:	001
Container Type:	DF - Fiberboard or plastic drums (glass)
Handling Method:	B Incineration, heat recovery, burning.
Specific Gravity:	100
Waste Code:	Not reported
Quantity:	00015
Units:	G - Gallons (liquids only)* (8.3 pounds)
Number of Containers:	001
Container Type:	DF - Fiberboard or plastic drums (glass)
Handling Method:	T Chemical, physical, or biological treatment.
Specific Gravity:	100
Year:	94
Facility Type:	Generator

SECTION 2: FACILITY DETAIL REPORTS

...Continued...

EPA ID: NYD981141294
Facility Name: UNITED STATES MILITARY
Facility Address: 29 W KINGSBRIDGE RD
Facility City: BRONX
Facility Zip 4: 7505
Country: Not reported
County: BRONX
Mailing Name: NYS DIV MLIITARY/ NAVAL AFFAIRS
Mailing Contact: HEIDI GABLE
Mailing Address: 330 OLD NISKYUNA RD
Mailing City: LATHAM
Mailing State: NY
Mailing Zip: 12110
Mailing Zip4: Not reported
Mailing Country: USA
Mailing Phone: 518-000-0000

Document ID: NJA1740674
Manifest Status: C
Trans1 State ID: NJDEPS869
Trans2 State ID: NJDEPE086
Generator Ship Date: 940217
Trans1 Recv Date: 940217
Trans2 Recv Date: 940221
TSD Site Recv Date: 940221
Part A Recv Date: 940627
Part B Recv Date: 940307
Generator EPA ID: NYD981141294
Trans1 EPA ID: ILD984908202
Trans2 EPA ID: ILD984908202
TSDF ID: NJD002182897
Waste Code: D001 - NON-LISTED IGNITABLE WASTES
Quantity: 01175
Units: P - Pounds
Number of Containers: 006
Container Type: DM - Metal drums, barrels
Handling Method: B Incineration, heat recovery, burning.
Specific Gravity: 100
Year: 94
Facility Type: Generator
EPA ID: NYD981141294
Facility Name: UNITED STATES MILITARY
Facility Address: 29 W KINGSBRIDGE RD
Facility City: BRONX
Facility Zip 4: 7505
Country: Not reported
County: BRONX
Mailing Name: NYS DIV MLIITARY/ NAVAL AFFAIRS
Mailing Contact: HEIDI GABLE
Mailing Address: 330 OLD NISKYUNA RD
Mailing City: LATHAM
Mailing State: NY
Mailing Zip: 12110
Mailing Zip4: Not reported
Mailing Country: USA
Mailing Phone: 518-000-0000

Document ID: NJA1504871
Manifest Status: C
Trans1 State ID: NJDEPES50
Trans2 State ID: Not reported
Generator Ship Date: 930128
Trans1 Recv Date: 930128
Trans2 Recv Date: Not reported
TSD Site Recv Date: 930128
Part A Recv Date: 930210
Part B Recv Date: 930212
Generator EPA ID: NYD981141294
Trans1 EPA ID: NYD980761191
Trans2 EPA ID: Not reported
TSDF ID: NJD002200046
Waste Code: D002 - NON-LISTED CORROSIVE WASTES
Quantity: 00055
Units: G - Gallons (liquids only)* (8.3 pounds)
Number of Containers: 001
Container Type: DM - Metal drums, barrels
Handling Method: T Chemical, physical, or biological treatment.
Specific Gravity: 100
Waste Code: Not reported
Quantity: 00055
Units: G - Gallons (liquids only)* (8.3 pounds)
Number of Containers: 001
Container Type: DM - Metal drums, barrels
Handling Method: B Incineration, heat recovery, burning.
Specific Gravity: 100

SECTION 2: FACILITY DETAIL REPORTS

...Continued...

Waste Code:	Not reported
Quantity:	00055
Units:	G - Gallons (liquids only)* (8.3 pounds)
Number of Containers:	001
Container Type:	DM - Metal drums, barrels
Handling Method:	B Incineration, heat recovery, burning.
Specific Gravity:	100
Year:	93
Facility Type:	Generator
EPA ID:	NYD981141294
Facility Name:	UNITED STATES MILITARY
Facility Address:	29 W KINGSBRIDGE RD
Facility City:	BRONX
Facility Zip 4:	7505
Country:	Not reported
County:	BRONX
Mailing Name:	NYS DIV MLIITARY/ NAVAL AFFAIRS
Mailing Contact:	HEIDI GABLE
Mailing Address:	330 OLD NISKYUNA RD
Mailing City:	LATHAM
Mailing State:	NY
Mailing Zip:	12110
Mailing Zip4:	Not reported
Mailing Country:	USA
Mailing Phone:	518-000-0000

Document ID:	NYA5454018
Manifest Status:	C
Trans1 State ID:	IL25553
Trans2 State ID:	Not reported
Generator Ship Date:	870624
Trans1 Recv Date:	870624
Trans2 Recv Date:	Not reported
TSD Site Recv Date:	870625
Part A Recv Date:	870707
Part B Recv Date:	870702
Generator EPA ID:	NYD981141294
Trans1 EPA ID:	ILD180010365
Trans2 EPA ID:	Not reported
TSDF ID:	TND034547141
Waste Code:	D001 - NON-LISTED IGNITABLE WASTES
Quantity:	00600
Units:	G - Gallons (liquids only)* (8.3 pounds)
Number of Containers:	001
Container Type:	TT - Cargo tank, tank trucks
Handling Method:	B Incineration, heat recovery, burning.
Specific Gravity:	092
Year:	87
Facility Type:	Generator
EPA ID:	NYD981141294
Facility Name:	UNITED STATES MILITARY
Facility Address:	29 W KINGSBRIDGE RD
Facility City:	BRONX
Facility Zip 4:	7505
Country:	Not reported
County:	BRONX
Mailing Name:	NYS DIV MLIITARY/ NAVAL AFFAIRS
Mailing Contact:	HEIDI GABLE
Mailing Address:	330 OLD NISKYUNA RD
Mailing City:	LATHAM
Mailing State:	NY
Mailing Zip:	12110
Mailing Zip4:	Not reported
Mailing Country:	USA
Mailing Phone:	518-000-0000

SECTION 3: DATABASES SEARCHED AND UPDATE DATES

To maintain currency of the following federal, state and local databases, EDR contacts the appropriate government agency on a monthly or quarterly basis as required.

Elapsed ASTM days: Provides confirmation that this report meets or exceeds the 90-day updating requirement of the ASTM standard.

WASTE MANAGEMENT

RCRA: Resource Conservation and Recovery Act Information
Source: EPA
Telephone: 800-424-9346
RCRAInfo is EPA's comprehensive information system, providing access to data supporting the Resource Conservation and Recovery Act (RCRA) of 1976 and the Hazardous and Solid Waste Amendments (HSWA) of 1984. RCRAInfo replaces the data recording and reporting abilities of the Resource Conservation and Recovery Information System (RCRIS). The database includes selective information on sites which generate, transport, store, treat and/or dispose of hazardous waste as defined by the Resource Conservation and Recovery Act (RCRA). Conditionally exempt small quantity generators (CESQGs) generate less than 100 kg of hazardous waste, or less than 1 kg of acutely hazardous waste per month. Small quantity generators (SQGs) generate between 100 kg and 1,000 kg of hazardous waste per month. Large quantity generators (LQGs) generate over 1,000 kilograms (kg) of hazardous waste, or over 1 kg of acutely hazardous waste per month. Transporters are individuals or entities that move hazardous waste from the generator off-site to a facility that can recycle, treat, store, or dispose of the waste. TSDFs treat, store, or dispose of the waste.

Date of Government Version: 03/09/2006
Database Release Frequency: Quarterly
Date of Last EDR Contact: 06/28/2006
Date of Next Scheduled Update: 08/21/2006

BRS: Biennial Reporting System
Source: EPA/NTIS
Telephone: 800-424-9346
The Biennial Reporting System is a national system administered by the EPA that collects data on the generation and management of hazardous waste. BRS captures detailed data from two groups: Large Quantity Generators (LQG) and Treatment, Storage, and Disposal Facilities.

Date of Government Version: 12/31/2003
Database Release Frequency: Biennially
Date of Last EDR Contact: 07/21/2006
Date of Next Scheduled Update: 09/11/2006

RAATS: RCRA Administrative Action Tracking System
Source: EPA
Telephone: 202-564-4104
RCRA Administration Action Tracking System. RAATS contains records based on enforcement actions issued under RCRA pertaining to major violators and includes administrative and civil actions brought by the EPA. For administration actions after September 30, 1995, data entry in the RAATS database was discontinued. EPA will retain a copy of the database for historical records. It was necessary to terminate RAATS because a decrease in agency resources made it impossible to continue to update the information contained in the database.

Date of Government Version: 04/17/1995
Database Release Frequency: No Update Planned
Date of Last EDR Contact: 06/05/2006
Date of Next Scheduled Update: 09/04/2006

CORRACTS: Corrective Action Report
Source: EPA
Telephone: 800-424-9346
CORRACTS identifies hazardous waste handlers with RCRA corrective action activity.

Date of Government Version: 03/15/2006
Database Release Frequency: Quarterly
Date of Last EDR Contact: 08/03/2006
Date of Next Scheduled Update: 09/04/2006

PADS: PCB Activity Database System
Source: EPA
Telephone: 202-566-0500
PCB Activity Database. PADS Identifies generators, transporters, commercial storers and/or brokers and disposers of PCB's who are required to notify the EPA of such activities.

Date of Government Version: 12/27/2005
Database Release Frequency: Annually
Date of Last EDR Contact: 08/09/2006
Date of Next Scheduled Update: 11/06/2006

SECTION 3: DATABASES SEARCHED AND UPDATE DATES

...Continued...

MLTS: Material Licensing Tracking System
Source: Nuclear Regulatory Commission
Telephone: 301-415-7169
MLTS is maintained by the Nuclear Regulatory Commission and contains a list of approximately 8,100 sites which possess or use radioactive materials and which are subject to NRC licensing requirements. To maintain currency, EDR contacts the Agency on a quarterly basis.

Date of Government Version: 04/12/2006
Database Release Frequency: Quarterly
Date of Last EDR Contact: 07/03/2006
Date of Next Scheduled Update: 10/02/2006

NY AST: Petroleum Bulk Storage
Source: Department of Environmental Conservation
Telephone: 518-402-9549
Registered Aboveground Storage Tanks.

Date of Government Version: 05/24/2006
Database Release Frequency: No Update Planned
Date of Last EDR Contact: 07/26/2006
Date of Next Scheduled Update: 10/23/2006

NY UST: Petroleum Bulk Storage (PBS) Database
Source: Department of Environmental Conservation
Telephone: 518-402-9549
Facilities that have petroleum storage capacities in excess of 1,100 gallons and less than 400,000 gallons.

Date of Government Version: 05/24/2006
Database Release Frequency: No Update Planned
Date of Last EDR Contact: 07/26/2006
Date of Next Scheduled Update: 10/23/2006

ERNS: Emergency Response Notification System
Source: National Response Center, United States Coast Guard
Telephone: 202-260-2342
Emergency Response Notification System. ERNS records and stores information on reported releases of oil and hazardous substances.

Date of Government Version: 12/31/2005
Database Release Frequency: Annually
Date of Last EDR Contact: 07/25/2006
Date of Next Scheduled Update: 10/23/2006

HMIRS: Hazardous Materials Information Reporting System
Source: U.S. Department of Transportation
Telephone: 202-366-4555
Hazardous Materials Incident Report System. HMIRS contains hazardous material spill incidents reported to DOT.

Date of Government Version: 12/31/2005
Database Release Frequency: Annually
Date of Last EDR Contact: 07/19/2006
Date of Next Scheduled Update: 10/16/2006

WASTE DISPOSAL

NPL: National Priority List
Source: EPA
Telephone: Not reported
National Priorities List (Superfund). The NPL is a subset of CERCLIS and identifies over 1,200 sites for priority cleanup under the Superfund Program. NPL sites may encompass relatively large areas. As such, EDR provides polygon coverage for over 1,000 NPL site boundaries produced by EPA's Environmental Photographic Interpretation Center (EPIC) and regional EPA offices.

Date of Government Version: 04/19/2006
Date Made Active at EDR: 05/22/2006
Database Release Frequency: Quarterly
Date of Data Arrival at EDR: 05/05/2006
Elapsed ASTM Days: 17
Date of Last EDR Contact: 08/02/2006

Proposed NPL: Proposed National Priority List Sites
Source: EPA
Telephone: Not reported

Date of Government Version: 04/19/2006
Date Made Active at EDR: 05/22/2006
Database Release Frequency: Quarterly
Date of Data Arrival at EDR: 05/05/2006
Elapsed ASTM Days: 17
Date of Last EDR Contact: 08/02/2006

DELISTED NPL: National Priority List Deletions
Source: EPA
Telephone: Not reported
The National Oil and Hazardous Substances Pollution Contingency Plan (NCP) establishes the criteria that the EPA uses to delete sites from the NPL. In accordance with 40 CFR 300.425.(e), sites may be deleted from the NPL where no further response is appropriate.

Date of Government Version: 04/19/2006
Date Made Active at EDR: 05/22/2006
Database Release Frequency: Quarterly
Date of Data Arrival at EDR: 05/05/2006
Elapsed ASTM Days: 17
Date of Last EDR Contact: 08/02/2006

CERCLIS: Comprehensive Environmental Response, Compensation, and Liability Information System
Source: EPA
Telephone: 703-413-0223
CERCLIS contains data on potentially hazardous waste sites that have been reported to the USEPA by states, municipalities, private companies and private persons, pursuant to Section 103 of the Comprehensive Environmental Response, Compensation, and Liability Act (CERCLA). CERCLIS contains sites which are either proposed to or on the National Priorities List (NPL) and sites which are in the screening and assessment phase for possible inclusion on the NPL.

Date of Government Version: 02/01/2006
Date Made Active at EDR: 04/13/2006
Database Release Frequency: Quarterly
Date of Data Arrival at EDR: 03/21/2006
Elapsed ASTM Days: 23
Date of Last EDR Contact: 06/22/2006

CERCLIS-NFRAP: CERCLIS No Further Remedial Action Planned
Source: EPA
Telephone: 703-413-0223
Archived sites are sites that have been removed and archived from the inventory of CERCLIS sites. Archived status indicates that, to the best of EPA's knowledge, assessment at a site has been completed and that EPA has determined no further steps will be taken to list this site on the National Priorities List (NPL), unless information indicates this decision was not appropriate or other considerations require a recommendation for listing at a later time. This decision does not necessarily mean that there is no hazard associated with a given site; it only means that, based upon available information, the location is not judged to be a potential NPL site.

Date of Government Version: 02/01/2006
Database Release Frequency: Quarterly
Date of Last EDR Contact: 06/23/2006
Date of Next Scheduled Update: 09/18/2006

ROD: Records Of Decision
Source: EPA
Telephone: 703-416-0223
Record of Decision. ROD documents mandate a permanent remedy at an NPL (Superfund) site containing technical and health information to aid in the cleanup.

Date of Government Version: 04/13/2006
Database Release Frequency: Annually
Date of Last EDR Contact: 07/06/2006
Date of Next Scheduled Update: 10/02/2006

NPL RECOVERY: Federal Superfund Liens
Source: EPA
Telephone: 202-564-4267
Federal Superfund Liens. Under the authority granted the USEPA by CERCLA of 1980, the USEPA has the authority to file liens against real property in order to recover remedial action expenditures or when the property owner received notification of potential liability. USEPA compiles a listing of filed notices of Superfund Liens.

Date of Government Version: 10/15/1991
Date Made Active at EDR: 03/30/1994
Database Release Frequency: No Update Planned
Date of Data Arrival at EDR: 02/02/1994
Elapsed ASTM Days: 56
Date of Last EDR Contact: 05/23/2006

NY SHWS: Inactive Hazardous Waste Disposal Sites in New York State
Source: Department of Environmental Conservation
Telephone: 518-402-9622
Referred to as the State Superfund Program, the Inactive Hazardous Waste Disposal Site Remedial Program is the cleanup program for inactive hazardous waste sites and now includes hazardous substance sites

Date of Government Version: 05/25/2006
Database Release Frequency: Annually
Date of Last EDR Contact: 06/15/2006
Date of Next Scheduled Update: 09/11/2006

NY SWF/LF: Facility Register
Source: Department of Environmental Conservation
Telephone: 518-457-2051
Solid Waste Facilities/Landfill Sites. SWF/LF type records typically contain an inventory of solid waste disposal facilities or landfills in a particular state. Depending on the state, these may be active or inactive facilities or open dumps that failed to meet RCRA Subtitle D Section 4004 criteria for solid waste landfills or disposal sites.

Date of Government Version: 05/03/2006 — Date of Last EDR Contact: 07/31/2006
Database Release Frequency: Semi-Annually — Date of Next Scheduled Update: 10/30/2006

MULTIMEDIA

TRIS: Toxic Chemical Release Inventory System
Source: EPA
Telephone: 202-566-0250
Toxic Release Inventory System. TRIS identifies facilities which release toxic chemicals to the air, water and land in reportable quantities under SARA Title III Section 313.

Date of Government Version: 12/31/2003 — Date of Last EDR Contact: 06/22/2006
Database Release Frequency: Annually — Date of Next Scheduled Update: 09/18/2006

SSTS: Section 7 Tracking Systems
Source: EPA
Telephone: 202-564-4203
Section 7 of the Federal Insecticide, Fungicide and Rodenticide Act, as amended (92 Stat. 829) requires all registered pesticide-producing establishments to submit a report to the Environmental Protection Agency by March 1st each year. Each establishment must report the types and amounts of pesticides, active ingredients and devices being produced, and those having been produced and sold or distributed in the past year.

Date of Government Version: 12/31/2004 — Date of Last EDR Contact: 07/17/2006
Database Release Frequency: Annually — Date of Next Scheduled Update: 10/16/2006

TSCA: Toxic Substances Control Act
Source: EPA
Telephone: 202-260-5521
Toxic Substances Control Act. TSCA identifies manufacturers and importers of chemical substances included on the TSCA Chemical Substance Inventory list. It includes data on the production volume of these substances by plant site.

Date of Government Version: 12/31/2002 — Date of Last EDR Contact: 07/17/2006
Database Release Frequency: N/A — Date of Next Scheduled Update: 10/16/2006

FTTS: FIFRA/ TSCA Tracking System - FIFRA (Federal Insecticide, Fungicide, & Rodenticide Act)/TSCA (Toxic Substances Control Act)
Source: EPA/Office of Prevention, Pesticides and Toxic Substances
Telephone: 202-566-1667
FTTS tracks administrative cases and pesticide enforcement actions and compliance activities related to FIFRA, TSCA and EPCRA (Emergency Planning and Community Right-to-Know Act). To maintain currency, EDR contacts the Agency on a quarterly basis.

Date of Government Version: 03/29/2006 — Date of Last EDR Contact: 06/19/2006
Database Release Frequency: Quarterly — Date of Next Scheduled Update: 09/18/2006

FTTS INSP: FIFRA/ TSCA Tracking System - FIFRA (Federal Insecticide, Fungicide, & Rodenticide Act)/TSCA (Toxic Substances Control Act)
Source: EPA
Telephone: 202-566-1667

Date of Government Version: 03/31/2006 — Date of Last EDR Contact: 06/19/2006
Database Release Frequency: Quarterly — Date of Next Scheduled Update: 09/18/2006

FINDS: Facility Index System/Facility Registry System
Source: EPA
Telephone: Not reported
Facility Index System. FINDS contains both facility information and 'pointers' to other sources that contain more detail. EDR includes the following FINDS databases in this report: PCS (Permit Compliance System), AIRS (Aerometric Information Retrieval System), DOCKET (Enforcement Docket used to manage and track information on civil judicial enforcement cases for all environmental statutes), FURS (Federal Underground Injection Control), C-DOCKET (Criminal Docket System used to track criminal enforcement actions for all environmental statutes), FFIS (Federal Facilities Information System), STATE (State Environmental Laws and Statutes), and PADS (PCB Activity Data System).

Date of Government Version: 04/27/2006
Database Release Frequency: Quarterly
Date of Last EDR Contact: 04/03/2006
Date of Next Scheduled Update: 07/03/2006

RMP: Risk Management Plans
Source: Environmental Protection Agency
Telephone: 202-564-8600
When Congress passed the Clean Air Act Amendments of 1990, it required EPA to publish regulations and guidance for chemical accident prevention at facilities using extremely hazardous substances. The Risk Management Program Rule (RMP Rule) was written to implement Section 112(r) of these amendments. The rule, which built upon existing industry codes and standards, requires companies of all sizes that use certain flammable and toxic substances to develop a Risk Management Program, which includes a(n): Hazard assessment that details the potential effects of an accidental release, an accident history of the last five years, and an evaluation of worst-case and alternative accidental releases; Prevention program that includes safety precautions and maintenance, monitoring, and employee training measures; and Emergency response program that spells out emergency health care, employee training measures and procedures for informing the public and response agencies (e.g the fire department) should an accident occur.

Date of Government Version: 06/01/2006
Database Release Frequency: Varies
Date of Last EDR Contact: 05/23/2006
Date of Next Scheduled Update: 08/21/2006

STORMWATER: Storm Water General Permits
Source: Environmental Protection Agency
Telephone: 202-564-0746
A listing of all facilities with Storm Water General Permits.

Date of Government Version: 06/02/2005
Database Release Frequency: Quarterly
Date of Last EDR Contact: 08/03/2006
Date of Next Scheduled Update: 10/02/2006

US ENG CONTROLS: Engineering Controls Sites List
Source: Environmental Protection Agency
Telephone: 703-603-8905
A listing of sites with engineering controls in place. Engineering controls include various forms of caps, building foundations, liners, and treatment methods to create pathway elimination for regulated substances to enter environmental media or effect human health.

Date of Government Version: 03/21/2006
Database Release Frequency: Varies
Date of Last EDR Contact: 07/03/2006
Date of Next Scheduled Update: 10/02/2006

US INST CONTROL: Sites with Institutional Controls
Source: Environmental Protection Agency
Telephone: 703-603-8905
A listing of sites with institutional controls in place. Institutional controls include administrative measures, such as groundwater use restrictions, construction restrictions, property use restrictions, and post remediation care requirements intended to prevent exposure to contaminants remaining on site. Deed restrictions are generally required as part of the institutional controls.

Date of Government Version: 03/21/2006
Database Release Frequency: Varies
Date of Last EDR Contact: 07/03/2006
Date of Next Scheduled Update: 10/02/2006

INDIAN LUST R1: Leaking Underground Storage Tanks on Indian Land
Source: EPA Region 1
Telephone: 617-918-1313
A listing of leaking underground storage tank locations on Indian Land.

Date of Government Version: 06/08/2006
Database Release Frequency: Varies
Date of Last EDR Contact: 05/24/2006
Date of Next Scheduled Update: 08/21/2006

NY HSWDS: Hazardous Substance Waste Disposal Site Inventory
Source: Department of Environmental Conservation
Telephone: 518-402-9564
The list includes any known or suspected hazardous substance waste disposal sites. Also included are sites delisted from the Registry of Inactive Hazardous Waste Disposal Sites and non-Registry sites that U.S. EPA Preliminary Assessment (PA) reports or Site Investigation (SI) reports were prepared. Hazardous Substance Waste Disposal Sites are eligible to be Superfund sites now that the New York State Superfund has been refinanced and changed. This means that the study inventory has served its purpose and will no longer be maintained as a separate entity. The last version of the study inventory is frozen in time. The sites on the study will not automatically be made Superfund sites, rather each site will be further evaluated for listing on the Registry. So overtime they will be added to the registry or not.

Date of Government Version: 09/01/2002
Database Release Frequency: No Update Planned
Date of Last EDR Contact: 05/30/2006
Date of Next Scheduled Update: 08/28/2006

NY DEL SHWS: Delisted Registry Sites
Source: Department of Environmental Conservation
Telephone: 518-402-9622
A database listing of sites delisted from the Registry of Inactive Hazardous Waste Disposal Sites.

Date of Government Version: 05/25/2006
Database Release Frequency: Annually
Date of Last EDR Contact: 06/15/2006
Date of Next Scheduled Update: 09/11/2006

NY SWRCY: Registered Recycling Facility List
Source: Department of Environmental Conservation
Telephone: 518-402-8705
A listing of recycling facilities.

Date of Government Version: 05/03/2006
Database Release Frequency: Semi-Annually
Date of Last EDR Contact: 07/31/2006
Date of Next Scheduled Update: 10/30/2006

NY SWTIRE: Registered Waste Tire Storage & Facility List
Source: Department of Environmental Conservation
Telephone: 518-402-8694

Date of Government Version: 04/01/2004
Database Release Frequency: Annually
Date of Last EDR Contact: 08/18/2006
Date of Next Scheduled Update: 11/13/2006

NY LTANKS: Spills Information Database
Source: Department of Environmental Conservation
Telephone: 518-402-9549
Leaking Storage Tank Incident Reports. These records contain an inventory of reported leaking storage tank incidents reported from 4/1/86 through the most recent update. They can be either leaking underground storage tanks or leaking aboveground storage tanks. The causes of the incidents are tank test failures, tank failures or tank overfills.

Date of Government Version: 06/06/2006
Database Release Frequency: Varies
Date of Last EDR Contact: 06/22/2006
Date of Next Scheduled Update: 08/21/2006

NY HIST LTANKS: Listing of Leaking Storage Tanks
Source: Department of Environmental Conservation
Telephone: 518-402-9549
A listing of leaking underground and aboveground storage tanks. The causes of the incidents are tank test failures, tank failures or tank overfills. In 2002, the Department of Environmental Conservation stopped providing updates to its original Spills Information Database. This database includes fields that are no longer available from the NYDEC as of January 1, 2002. Current information may be found in the NY LTANKS database. Department of Environmental Conservation.

Date of Government Version: 01/01/2002
Database Release Frequency: No Update Planned
Date of Last EDR Contact: 07/07/2005
Date of Next Scheduled Update: Not reported

SECTION 3: DATABASES SEARCHED AND UPDATE DATES

...Continued...

NY CBS UST: Chemical Bulk Storage Database
Source: NYSDEC
Telephone: 518-402-9549
Facilities that store regulated hazardous substances in underground tanks of any size

Date of Government Version: 01/01/2002
Database Release Frequency: No Update Planned
Date of Last EDR Contact: 10/24/2005
Date of Next Scheduled Update: 01/23/2006

NY MOSF UST: Major Oil Storage Facilities Database
Source: NYSDEC
Telephone: 518-402-9549
Facilities that may be onshore facilities or vessels, with petroleum storage capacities of 400,000 gallons or greater.

Date of Government Version: 01/01/2002
Database Release Frequency: Varies
Date of Last EDR Contact: 07/25/2005
Date of Next Scheduled Update: 10/24/2005

NY HIST UST: Historical Petroleum Bulk Storage Database
Source: Department of Environmental Conservation
Telephone: 518-402-9549
Facilities that have petroleum storage capacities in excess of 1,100 gallons and less than 400,000 gallons.

Date of Government Version: 01/01/2002
Database Release Frequency: Varies
Date of Last EDR Contact: 07/24/2006
Date of Next Scheduled Update: 10/23/2006

NY CBS AST: Chemical Bulk Storage Database
Source: NYSDEC
Telephone: 518-402-9549
Facilities that store regulated hazardous substances in aboveground tanks with capacities of 185 gallons or greater, and/or in underground tanks of any size.

Date of Government Version: 01/01/2002
Database Release Frequency: No Update Planned
Date of Last EDR Contact: 07/25/2005
Date of Next Scheduled Update: 10/24/2005

NY HIST AST: Historical Petroleum Bulk Storage Database
Source: Department of Environmental Conservation
Telephone: 518-402-9549
Registered Aboveground Storage Tanks.

Date of Government Version: 01/01/2002
Database Release Frequency: No Update Planned
Date of Last EDR Contact: 07/24/2006
Date of Next Scheduled Update: 10/23/2006

NY MOSF AST: Major Oil Storage Facilities Database
Source: NYSDEC
Telephone: 518-402-9549
Facilities that may be onshore facilities or vessels, with petroleum storage capacities of 400,000 gallons or greater.

Date of Government Version: 01/01/2002
Database Release Frequency: No Update Planned
Date of Last EDR Contact: 07/25/2005
Date of Next Scheduled Update: 10/24/2005

NY NY MANIFEST: Facility and Manifest Data
Source: Department of Environmental Conservation
Telephone: 518-402-8651
Manifest is a document that lists and tracks hazardous waste from the generator through transporters to a TSD facility.

Date of Government Version: 05/02/2006
Database Release Frequency: Annually
Date of Last EDR Contact: 05/31/2006
Date of Next Scheduled Update: 08/28/2006

NY SPILLS: Spills Information Database
Source: Department of Environmental Conservation
Telephone: 518-402-9549
Data collected on spills reported to NYSDEC as required by one or more of the following: Article 12 of the Navigation Law, 6 NYCRR Section 613.8 (from PBS regs), or 6 NYCRR Section 595.2 (from CBS regs). It includes spills active as of April 1, 1986, as well as spills occurring since this date.

Date of Government Version: 06/06/2006
Database Release Frequency: Varies
Date of Last EDR Contact: 06/22/2006
Date of Next Scheduled Update: 08/21/2006

SECTION 3: DATABASES SEARCHED AND UPDATE DATES

...Continued...

NY HIST SPILLS: SPILLS Database
Source: Department of Environmental Conservation
Telephone: 518-402-9549
This database contains records of chemical and petroleum spill incidents. Under State law, petroleum and hazardous chemical spills that can impact the waters of the state must be reported by the spiller (and, in some cases, by anyone who has knowledge of the spills). In 2002, the Department of Environmental Conservation stopped providing updates to its original Spills Information Database. This database includes fields that are no longer available from the NYDEC as of January 1, 2002. Current information may be found in the NY SPILLS database. Department of Environmental Conservation.

Date of Government Version: 01/01/2002
Database Release Frequency: No Update Planned
Date of Last EDR Contact: 07/07/2005
Date of Next Scheduled Update: Not reported

NY ENG CONTROLS: Registry of Engineering Controls
Source: Department of Environmental Conservation
Telephone: 518-402-9553
Environmental Remediation sites that have engineering controls in place.

Date of Government Version: 05/25/2006
Database Release Frequency: Quarterly
Date of Last EDR Contact: 06/15/2006
Date of Next Scheduled Update: 09/11/2006

NY INST CONTROL: Registry of Institutional Controls
Source: Department of Environmental Conservation
Telephone: 518-402-9553
Environmental Remediation sites that have institutional controls in place.

Date of Government Version: 05/25/2006
Database Release Frequency: Quarterly
Date of Last EDR Contact: 06/15/2006
Date of Next Scheduled Update: 09/11/2006

NY VCP: Voluntary Cleanup Agreements
Source: Department of Environmental Conservation
Telephone: 518-402-9711
New York established its Voluntary Cleanup Program (VCP) to address the environmental, legal and financial barriers that often hinder the redevelopment and reuse of contaminated properties. The Voluntary Cleanup Program was developed to enhance private sector cleanup of brownfields by enabling parties to remediate sites using private rather than public funds and to reduce the development pressures on "greenfield" sites.

Date of Government Version: 05/25/2006
Database Release Frequency: Semi-Annually
Date of Last EDR Contact: 06/15/2006
Date of Next Scheduled Update: 09/11/2006

NY DRYCLEANERS: Registered Drycleaners
Source: Department of Environmental Conservation
Telephone: 518-402-8403
A listing of all registered drycleaning facilities.

Date of Government Version: 06/15/2004
Database Release Frequency: Varies
Date of Last EDR Contact: 05/21/2004
Date of Next Scheduled Update: Not reported

NY BROWNFIELDS: Brownfields Site List
Source: Department of Environmental Conservation
Telephone: 518-402-9764
A Brownfield is any real property where redevelopment or re-use may be complicated by the presence or potential presence of a hazardous waste, petroleum, pollutant, or contaminant.

Date of Government Version: 05/25/2006
Database Release Frequency: Semi-Annually
Date of Last EDR Contact: 06/15/2006
Date of Next Scheduled Update: 09/11/2006

NY SPDES: State Pollutant Discharge Elimination System
Source: Department of Environmental Conservation
Telephone: 518-402-8233
New York State has a state program which has been approved by the United States Environmental Protection Agency for the control of wastewater and stormwater discharges in accordance with the Clean Water Act. Under New York State law the program is known as the State Pollutant Discharge Elimination System (SPDES) and is broader in scope than that required by the Clean Water Act in that it controls point source discharges to groundwaters as well as surface waters.

Date of Government Version: 05/11/2006
Database Release Frequency: No Update Planned
Date of Last EDR Contact: 08/08/2006
Date of Next Scheduled Update: 11/06/2006

SECTION 3: DATABASES SEARCHED AND UPDATE DATES

...Continued...

NY AIRS: Air Emissions Data
Source: Department of Environmental Conservation
Telephone: 518-402-8452

Date of Government Version: 12/31/2002
Database Release Frequency: Annually

Date of Last EDR Contact: 06/05/2006
Date of Next Scheduled Update: 08/21/2006

POTENTIAL SUPERFUND LIABILITY

PRP: Potentially Responsible Parties
Source: EPA
Telephone: 202-564-6064
A listing of verified Potentially Responsible Parties

Date of Government Version: 03/09/2006
Database Release Frequency: Quarterly

Date of Last EDR Contact: 07/06/2006
Date of Next Scheduled Update: 10/02/2006



EDR Site Report

NYS DMNA OMS #31
29 W KINGSBRIDGE RD
BRONX, NY 10468

Inquiry Number:

August 21, 2006

The Standard in Environmental Risk Management Information

440 Wheelers Farms Road
Milford, Connecticut 06461

Nationwide Customer Service

Telephone: 1-800-352-0050
Fax: 1-800-231-6802
Internet: www.edrnet.com

TABLE OF CONTENTS

The EDR-Site Report™ is a comprehensive presentation of government filings on a facility identified in a search of over 4 million government records from more than 600 federal, state and local environmental databases. The report is divided into three sections:

Section 1: Facility Summary . . . . . Page 3

Summary of facility filings including a review of the following areas: waste management, waste disposal, multi-media issues, and Superfund liability.

Section 2: Facility Detail Reports . . . . . Page 4

All available detailed information from databases where sites are identified.

Section 3: Databases Searched and Update Information. . . . . Page 7

Name, source, update dates, contact phone number and description of each of the databases searched for this report.

Thank you for your business.
Please contact EDR at 1-800-352-0050
with any questions or comments.

Disclaimer - Copyright and Trademark Notice

This report contains information obtained from a variety of public and other sources reasonably available to Environmental Data Resources , Inc. It cannot be concluded from this Report that coverage information for the target and surrounding properties does not exist from other sources. **NO WARRANTY EXPRESSED OR IMPLIED, IS MADE WHATSOEVER IN CONNECTION WITH THIS REPORT. ENVIRONMENTAL DATA RESOURCES, INC. SPECIFICALLY DISCLAIMS THE MAKING OF ANYSUCH WARRANTIES, INCLUDING WITHOUT LIMITATION, MERCHANTABILITY OR FITNESS FOR A PARTICULAR USE OR PURPOSE. ALL RISK IS ASSUMED BY THE USER. IN NO EVENT SHALL ENVIRONMENTAL DATA RESOURCES, INC. BE LIABLE TO ANYONE, WHETHER ARISING OUT OF ERRORS OR OMISSIONS, NEGLIGENCE, ACCIDENT OR ANY OTHER CAUSE, FOR ANY LOSS OR DAMAGE, INCLUDING, WITHOUT LIMITATION, SPECIAL, INCIDENTAL, CONSEQUENTIAL, OR EXEMPLARY DAMAGES.ANY LIABILITY ON THE PART OF ENVIRONMENTAL DATA RESOURCES, INC. IS STRICTLY LIMITED TO A REFUND OF THE AMOUNT PAID FOR THIS REPORT.**Purchaser accepts this report "AS IS". Any analyses, estimates, ratings, or risk codes provided in this report are provided for illustrative purposes only, and are not intended to provide, nor should they be interpreted as providing any facts regarding, or prediction or forecast of, any environmental risk for any property. Only a Phase I Environmental Site Assesment performed by an environmental professional can produce information regarding the environmental risk for any property. Additionally, the information provided in this Report is not to be construed as legal advice.

Copyright 2006 by Environmental Data Resources, Inc. All rights reserved. Reproduction in any media or format, in whole or in part, of any report or map of Environmental Data Resources, Inc., or its affiliates, is prohibited without prior written permission.

EDR and its logos (including Sanborn and Sanborn Map) are trademarks of Environmental Data Resources, Inc. or its affiliates. All other trademarks used herein are the property of their respective owners.

SECTION 1: FACILITY SUMMARY

FACILITY AREA	FACILITY 1 **NYS DMNA OMS #31** 29 W KINGSBRIDGE RD BRONX, NY 10468 EDR ID #1000100272 EPA #NYD981482979
WASTE MANAGEMENT Facility generates hazardous waste (RCRA)	**YES - p4**
Facility treats, stores, or disposes of hazardous waste on-site (RCRA/TSDF)	NO
Facility has received Notices of Violations (RCRA/VIOL)	NO
Facility has been subject to RCRA administrative actions (RAATS)	NO
Facility has been subject to corrective actions (CORRACTS)	NO
Facility handles PCBs (PADS)	NO
Facility uses radioactive materials (MLTS)	NO
Facility manages registered aboveground storage tanks (AST)	NO
Facility manages registered underground storage tanks (UST)	NO
Facility has reported leaking underground storage tank incidents (LUST)	NO
Facility has reported emergency releases to the soil (ERNS)	NO
Facility has reported hazardous material incidents to DOT (HMIRS)	NO
WASTE DISPOSAL Facility is a Superfund Site (NPL)	NO
Facility has a known or suspect abandoned, inactive or uncontrolled hazardous waste site (CERCLIS)	NO
Facility has a reported Superfund Lien on it (LIENS)	NO
Facility is listed as a state hazardous waste site (SHWS)	NO
Facility has disposed of solid waste on-site (SWF/LF)	NO
MULTIMEDIA Facility uses toxic chemicals and has notified EPA under SARA Title III, Section 313 (TRIS)	NO
Facility produces pesticides and has notified EPA under Section 7 of FIFRA (SSTS)	NO
Facility manufactures or imports toxic chemicals on the TSCA list (TSCA)	NO
Facility has inspections under FIFRA, TSCA or EPCRA (FTTS)	NO
Facility is listed in EPA's index system (FINDS)	NO
Facility is listed in a county/local unique database (LOCAL)	**YES - p5**
POTENTIAL SUPERFUND LIABILITY Facility has a list of potentially responsible parties PRP	NO
TOTAL (YES)	2

SECTION 2: FACILITY DETAIL REPORTS

WASTE MANAGEMENT

Facility generates hazardous waste

DATABASE: Resource Conservation and Recovery Information (RCRAInfo)

NYS DMNA OMS #31
29 W KINGSBRIDGE RD
BRONX, NY 10468
EDR ID #1000100272

Facility Name:	NYS DMNA OMS #31 29 W KINGSBRIDGE RD BRONX, NY 10468 - 7505
Mailing Address:	W KINGSBRIDGE RD BRONX, NY 10468
Contact:	Not reported Not reported
EPA-ID:	NYD981482979
Classification:	Small Quantity Generator
Description:	Handler: - generates more than 100 and less than 1000 kg of hazardous waste during any calendar month and accumulates less than 6000 kg of hazardous waste at any time; or - generates 100 kg or less of hazardous waste during any calendar month, and accumulates more than 1000 kg of hazardous waste at any time
Legal Status:	Federal
Owner:	STATE NY DMNA NOT REQUIRED NOT REQUIRED, WY 21255 - 5121 (212) 555-1212

MULTIMEDIA

Facility is listed in a county/local unique database

DATABASE: State/County (LOCAL)

NYS DMNA OMS #31
29 W KINGSBRIDGE RD
BRONX, NY 10468
EDR ID #1000100272

Database: NY MANIFEST

NY MANIFEST:

Document ID:	MAH2637790
Manifest Status:	K
Trans1 State ID:	MA970642
Trans2 State ID:	Not reported
Generator Ship Date:	930830
Trans1 Recv Date:	930830
Trans2 Recv Date:	930831
TSD Site Recv Date:	930901
Part A Recv Date:	931014
Part B Recv Date:	931004
Generator EPA ID:	NYD981482979
Trans1 EPA ID:	MAD039322250
Trans2 EPA ID:	Not reported
TSDF ID:	MAD980523203
Waste Code:	D003 - NON-LISTED REACTIVE WASTES
Quantity:	01000
Units:	P - Pounds
Number of Containers:	010
Container Type:	DM - Metal drums, barrels
Handling Method:	B Incineration, heat recovery, burning.
Specific Gravity:	100
Year:	93
Facility Type:	Generator
EPA ID:	NYD981482979
Facility Name:	UNITED STATES MILITARY- OMS #31
Facility Address:	29 W KING & BRIDGE RD
Facility City:	BRONX
Facility Zip 4:	Not reported
Country:	Not reported
County:	BRONX
Mailing Name:	UNITED STATES MILITARY
Mailing Contact:	N/S
Mailing Address:	DEF REU & MAR- BLDG 63
Mailing City:	BAYONNE
Mailing State:	NJ
Mailing Zip:	07002
Mailing Zip4:	Not reported
Mailing Country:	USA
Mailing Phone:	201-823-7284

Document ID:	PAB5263020
Manifest Status:	C
Trans1 State ID:	PA-AH0139
Trans2 State ID:	Not reported
Generator Ship Date:	890123
Trans1 Recv Date:	890123
Trans2 Recv Date:	Not reported
TSD Site Recv Date:	890124
Part A Recv Date:	890201
Part B Recv Date:	890210
Generator EPA ID:	NYD981482979
Trans1 EPA ID:	PAD085690592
Trans2 EPA ID:	Not reported
TSDF ID:	PAD085690592
Waste Code:	D001 - NON-LISTED IGNITABLE WASTES
Quantity:	00248
Units:	G - Gallons (liquids only)* (8.3 pounds)
Number of Containers:	001
Container Type:	TT - Cargo tank, tank trucks
Handling Method:	T Chemical, physical, or biological treatment.
Specific Gravity:	100
Year:	89
Facility Type:	Generator
EPA ID:	NYD981482979
Facility Name:	UNITED STATES MILITARY- OMS #31
Facility Address:	29 W KING & BRIDGE RD
Facility City:	BRONX

SECTION 2: FACILITY DETAIL REPORTS

...Continued...

Facility Zip 4:	Not reported
Country:	Not reported
County:	BRONX
Mailing Name:	UNITED STATES MILITARY
Mailing Contact:	N/S
Mailing Address:	DEF REU & MAR- BLDG 63
Mailing City:	BAYONNE
Mailing State:	NJ
Mailing Zip:	07002
Mailing Zip4:	Not reported
Mailing Country:	USA
Mailing Phone:	201-823-7284

SECTION 3: DATABASES SEARCHED AND UPDATE DATES

To maintain currency of the following federal, state and local databases, EDR contacts the appropriate government agency on a monthly or quarterly basis as required.

Elapsed ASTM days: Provides confirmation that this report meets or exceeds the 90-day updating requirement of the ASTM standard.

WASTE MANAGEMENT

RCRA: Resource Conservation and Recovery Act Information
Source: EPA
Telephone: 800-424-9346
RCRAInfo is EPA's comprehensive information system, providing access to data supporting the Resource Conservation and Recovery Act (RCRA) of 1976 and the Hazardous and Solid Waste Amendments (HSWA) of 1984. RCRAInfo replaces the data recording and reporting abilities of the Resource Conservation and Recovery Information System (RCRIS). The database includes selective information on sites which generate, transport, store, treat and/or dispose of hazardous waste as defined by the Resource Conservation and Recovery Act (RCRA). Conditionally exempt small quantity generators (CESQGs) generate less than 100 kg of hazardous waste, or less than 1 kg of acutely hazardous waste per month. Small quantity generators (SQGs) generate between 100 kg and 1,000 kg of hazardous waste per month. Large quantity generators (LQGs) generate over 1,000 kilograms (kg) of hazardous waste, or over 1 kg of acutely hazardous waste per month. Transporters are individuals or entities that move hazardous waste from the generator off-site to a facility that can recycle, treat, store, or dispose of the waste. TSDFs treat, store, or dispose of the waste.

Date of Government Version: 03/09/2006
Database Release Frequency: Quarterly
Date of Last EDR Contact: 06/28/2006
Date of Next Scheduled Update: 08/21/2006

BRS: Biennial Reporting System
Source: EPA/NTIS
Telephone: 800-424-9346
The Biennial Reporting System is a national system administered by the EPA that collects data on the generation and management of hazardous waste. BRS captures detailed data from two groups: Large Quantity Generators (LQG) and Treatment, Storage, and Disposal Facilities.

Date of Government Version: 12/31/2003
Database Release Frequency: Biennially
Date of Last EDR Contact: 07/21/2006
Date of Next Scheduled Update: 09/11/2006

RAATS: RCRA Administrative Action Tracking System
Source: EPA
Telephone: 202-564-4104
RCRA Administration Action Tracking System. RAATS contains records based on enforcement actions issued under RCRA pertaining to major violators and includes administrative and civil actions brought by the EPA. For administration actions after September 30, 1995, data entry in the RAATS database was discontinued. EPA will retain a copy of the database for historical records. It was necessary to terminate RAATS because a decrease in agency resources made it impossible to continue to update the information contained in the database.

Date of Government Version: 04/17/1995
Database Release Frequency: No Update Planned
Date of Last EDR Contact: 06/05/2006
Date of Next Scheduled Update: 09/04/2006

CORRACTS: Corrective Action Report
Source: EPA
Telephone: 800-424-9346
CORRACTS identifies hazardous waste handlers with RCRA corrective action activity.

Date of Government Version: 03/15/2006
Database Release Frequency: Quarterly
Date of Last EDR Contact: 08/03/2006
Date of Next Scheduled Update: 09/04/2006

PADS: PCB Activity Database System
Source: EPA
Telephone: 202-566-0500
PCB Activity Database. PADS Identifies generators, transporters, commercial storers and/or brokers and disposers of PCB's who are required to notify the EPA of such activities.

Date of Government Version: 12/27/2005
Database Release Frequency: Annually
Date of Last EDR Contact: 08/09/2006
Date of Next Scheduled Update: 11/06/2006

SECTION 3: DATABASES SEARCHED AND UPDATE DATES

...Continued...

MLTS: Material Licensing Tracking System
Source: Nuclear Regulatory Commission
Telephone: 301-415-7169
MLTS is maintained by the Nuclear Regulatory Commission and contains a list of approximately 8,100 sites which possess or use radioactive materials and which are subject to NRC licensing requirements. To maintain currency, EDR contacts the Agency on a quarterly basis.

Date of Government Version: 04/12/2006
Database Release Frequency: Quarterly
Date of Last EDR Contact: 07/03/2006
Date of Next Scheduled Update: 10/02/2006

NY AST: Petroleum Bulk Storage
Source: Department of Environmental Conservation
Telephone: 518-402-9549
Registered Aboveground Storage Tanks.

Date of Government Version: 05/24/2006
Database Release Frequency: No Update Planned
Date of Last EDR Contact: 07/26/2006
Date of Next Scheduled Update: 10/23/2006

NY UST: Petroleum Bulk Storage (PBS) Database
Source: Department of Environmental Conservation
Telephone: 518-402-9549
Facilities that have petroleum storage capacities in excess of 1,100 gallons and less than 400,000 gallons.

Date of Government Version: 05/24/2006
Database Release Frequency: No Update Planned
Date of Last EDR Contact: 07/26/2006
Date of Next Scheduled Update: 10/23/2006

ERNS: Emergency Response Notification System
Source: National Response Center, United States Coast Guard
Telephone: 202-260-2342
Emergency Response Notification System. ERNS records and stores information on reported releases of oil and hazardous substances.

Date of Government Version: 12/31/2005
Database Release Frequency: Annually
Date of Last EDR Contact: 07/25/2006
Date of Next Scheduled Update: 10/23/2006

HMIRS: Hazardous Materials Information Reporting System
Source: U.S. Department of Transportation
Telephone: 202-366-4555
Hazardous Materials Incident Report System. HMIRS contains hazardous material spill incidents reported to DOT.

Date of Government Version: 12/31/2005
Database Release Frequency: Annually
Date of Last EDR Contact: 07/19/2006
Date of Next Scheduled Update: 10/16/2006

WASTE DISPOSAL

NPL: National Priority List
Source: EPA
Telephone: Not reported
National Priorities List (Superfund). The NPL is a subset of CERCLIS and identifies over 1,200 sites for priority cleanup under the Superfund Program. NPL sites may encompass relatively large areas. As such, EDR provides polygon coverage for over 1,000 NPL site boundaries produced by EPA's Environmental Photographic Interpretation Center (EPIC) and regional EPA offices.

Date of Government Version: 04/19/2006
Date Made Active at EDR: 05/22/2006
Database Release Frequency: Quarterly
Date of Data Arrival at EDR: 05/05/2006
Elapsed ASTM Days: 17
Date of Last EDR Contact: 08/02/2006

Proposed NPL: Proposed National Priority List Sites
Source: EPA
Telephone: Not reported

Date of Government Version: 04/19/2006
Date Made Active at EDR: 05/22/2006
Database Release Frequency: Quarterly
Date of Data Arrival at EDR: 05/05/2006
Elapsed ASTM Days: 17
Date of Last EDR Contact: 08/02/2006

DELISTED NPL: National Priority List Deletions
Source: EPA
Telephone: Not reported
The National Oil and Hazardous Substances Pollution Contingency Plan (NCP) establishes the criteria that the EPA uses to delete sites from the NPL. In accordance with 40 CFR 300.425.(e), sites may be deleted from the NPL where no further response is appropriate.

Date of Government Version: 04/19/2006
Date Made Active at EDR: 05/22/2006
Database Release Frequency: Quarterly
Date of Data Arrival at EDR: 05/05/2006
Elapsed ASTM Days: 17
Date of Last EDR Contact: 08/02/2006

CERCLIS: Comprehensive Environmental Response, Compensation, and Liability Information System
Source: EPA
Telephone: 703-413-0223
CERCLIS contains data on potentially hazardous waste sites that have been reported to the USEPA by states, municipalities, private companies and private persons, pursuant to Section 103 of the Comprehensive Environmental Response, Compensation, and Liability Act (CERCLA). CERCLIS contains sites which are either proposed to or on the National Priorities List (NPL) and sites which are in the screening and assessment phase for possible inclusion on the NPL.

Date of Government Version: 02/01/2006
Date Made Active at EDR: 04/13/2006
Database Release Frequency: Quarterly
Date of Data Arrival at EDR: 03/21/2006
Elapsed ASTM Days: 23
Date of Last EDR Contact: 06/22/2006

CERCLIS-NFRAP: CERCLIS No Further Remedial Action Planned
Source: EPA
Telephone: 703-413-0223
Archived sites are sites that have been removed and archived from the inventory of CERCLIS sites. Archived status indicates that, to the best of EPA's knowledge, assessment at a site has been completed and that EPA has determined no further steps will be taken to list this site on the National Priorities List (NPL), unless information indicates this decision was not appropriate or other considerations require a recommendation for listing at a later time. This decision does not necessarily mean that there is no hazard associated with a given site; it only means that, based upon available information, the location is not judged to be a potential NPL site.

Date of Government Version: 02/01/2006
Database Release Frequency: Quarterly
Date of Last EDR Contact: 06/23/2006
Date of Next Scheduled Update: 09/18/2006

ROD: Records Of Decision
Source: EPA
Telephone: 703-416-0223
Record of Decision. ROD documents mandate a permanent remedy at an NPL (Superfund) site containing technical and health information to aid in the cleanup.

Date of Government Version: 04/13/2006
Database Release Frequency: Annually
Date of Last EDR Contact: 07/06/2006
Date of Next Scheduled Update: 10/02/2006

NPL RECOVERY: Federal Superfund Liens
Source: EPA
Telephone: 202-564-4267
Federal Superfund Liens. Under the authority granted the USEPA by CERCLA of 1980, the USEPA has the authority to file liens against real property in order to recover remedial action expenditures or when the property owner received notification of potential liability. USEPA compiles a listing of filed notices of Superfund Liens.

Date of Government Version: 10/15/1991
Date Made Active at EDR: 03/30/1994
Database Release Frequency: No Update Planned
Date of Data Arrival at EDR: 02/02/1994
Elapsed ASTM Days: 56
Date of Last EDR Contact: 05/23/2006

NY SHWS: Inactive Hazardous Waste Disposal Sites in New York State
Source: Department of Environmental Conservation
Telephone: 518-402-9622
Referred to as the State Superfund Program, the Inactive Hazardous Waste Disposal Site Remedial Program is the cleanup program for inactive hazardous waste sites and now includes hazardous substance sites

Date of Government Version: 05/25/2006
Database Release Frequency: Annually
Date of Last EDR Contact: 06/15/2006
Date of Next Scheduled Update: 09/11/2006

SECTION 3: DATABASES SEARCHED AND UPDATE DATES

...Continued...

NY SWF/LF: Facility Register
Source: Department of Environmental Conservation
Telephone: 518-457-2051
Solid Waste Facilities/Landfill Sites. SWF/LF type records typically contain an inventory of solid waste disposal facilities or landfills in a particular state. Depending on the state, these may be active or inactive facilities or open dumps that failed to meet RCRA Subtitle D Section 4004 criteria for solid waste landfills or disposal sites.

Date of Government Version: 05/03/2006
Database Release Frequency: Semi-Annually
Date of Last EDR Contact: 07/31/2006
Date of Next Scheduled Update: 10/30/2006

MULTIMEDIA

TRIS: Toxic Chemical Release Inventory System
Source: EPA
Telephone: 202-566-0250
Toxic Release Inventory System. TRIS identifies facilities which release toxic chemicals to the air, water and land in reportable quantities under SARA Title III Section 313.

Date of Government Version: 12/31/2003
Database Release Frequency: Annually
Date of Last EDR Contact: 06/22/2006
Date of Next Scheduled Update: 09/18/2006

SSTS: Section 7 Tracking Systems
Source: EPA
Telephone: 202-564-4203
Section 7 of the Federal Insecticide, Fungicide and Rodenticide Act, as amended (92 Stat. 829) requires all registered pesticide-producing establishments to submit a report to the Environmental Protection Agency by March 1st each year. Each establishment must report the types and amounts of pesticides, active ingredients and devices being produced, and those having been produced and sold or distributed in the past year.

Date of Government Version: 12/31/2004
Database Release Frequency: Annually
Date of Last EDR Contact: 07/17/2006
Date of Next Scheduled Update: 10/16/2006

TSCA: Toxic Substances Control Act
Source: EPA
Telephone: 202-260-5521
Toxic Substances Control Act. TSCA identifies manufacturers and importers of chemical substances included on the TSCA Chemical Substance Inventory list. It includes data on the production volume of these substances by plant site.

Date of Government Version: 12/31/2002
Database Release Frequency: N/A
Date of Last EDR Contact: 07/17/2006
Date of Next Scheduled Update: 10/16/2006

FTTS: FIFRA/ TSCA Tracking System - FIFRA (Federal Insecticide, Fungicide, & Rodenticide Act)/TSCA (Toxic Substances Control Act)
Source: EPA/Office of Prevention, Pesticides and Toxic Substances
Telephone: 202-566-1667
FTTS tracks administrative cases and pesticide enforcement actions and compliance activities related to FIFRA, TSCA and EPCRA (Emergency Planning and Community Right-to-Know Act). To maintain currency, EDR contacts the Agency on a quarterly basis.

Date of Government Version: 03/29/2006
Database Release Frequency: Quarterly
Date of Last EDR Contact: 06/19/2006
Date of Next Scheduled Update: 09/18/2006

FTTS INSP: FIFRA/ TSCA Tracking System - FIFRA (Federal Insecticide, Fungicide, & Rodenticide Act)/TSCA (Toxic Substances Control Act)
Source: EPA
Telephone: 202-566-1667

Date of Government Version: 03/31/2006
Database Release Frequency: Quarterly
Date of Last EDR Contact: 06/19/2006
Date of Next Scheduled Update: 09/18/2006

SECTION 3: DATABASES SEARCHED AND UPDATE DATES

...Continued...

FINDS: Facility Index System/Facility Registry System
Source: EPA
Telephone: Not reported
Facility Index System. FINDS contains both facility information and 'pointers' to other sources that contain more detail. EDR includes the following FINDS databases in this report: PCS (Permit Compliance System), AIRS (Aerometric Information Retrieval System), DOCKET (Enforcement Docket used to manage and track information on civil judicial enforcement cases for all environmental statutes), FURS (Federal Underground Injection Control), C-DOCKET (Criminal Docket System used to track criminal enforcement actions for all environmental statutes), FFIS (Federal Facilities Information System), STATE (State Environmental Laws and Statutes), and PADS (PCB Activity Data System).

Date of Government Version: 04/27/2006
Database Release Frequency: Quarterly
Date of Last EDR Contact: 04/03/2006
Date of Next Scheduled Update: 07/03/2006

RMP: Risk Management Plans
Source: Environmental Protection Agency
Telephone: 202-564-8600
When Congress passed the Clean Air Act Amendments of 1990, it required EPA to publish regulations and guidance for chemical accident prevention at facilities using extremely hazardous substances. The Risk Management Program Rule (RMP Rule) was written to implement Section 112(r) of these amendments. The rule, which built upon existing industry codes and standards, requires companies of all sizes that use certain flammable and toxic substances to develop a Risk Management Program, which includes a(n): Hazard assessment that details the potential effects of an accidental release, an accident history of the last five years, and an evaluation of worst-case and alternative accidental releases; Prevention program that includes safety precautions and maintenance, monitoring, and employee training measures; and Emergency response program that spells out emergency health care, employee training measures and procedures for informing the public and response agencies (e.g the fire department) should an accident occur.

Date of Government Version: 06/01/2006
Database Release Frequency: Varies
Date of Last EDR Contact: 05/23/2006
Date of Next Scheduled Update: 08/21/2006

STORMWATER: Storm Water General Permits
Source: Environmental Protection Agency
Telephone: 202-564-0746
A listing of all facilities with Storm Water General Permits.

Date of Government Version: 06/02/2005
Database Release Frequency: Quarterly
Date of Last EDR Contact: 08/03/2006
Date of Next Scheduled Update: 10/02/2006

US ENG CONTROLS: Engineering Controls Sites List
Source: Environmental Protection Agency
Telephone: 703-603-8905
A listing of sites with engineering controls in place. Engineering controls include various forms of caps, building foundations, liners, and treatment methods to create pathway elimination for regulated substances to enter environmental media or effect human health.

Date of Government Version: 03/21/2006
Database Release Frequency: Varies
Date of Last EDR Contact: 07/03/2006
Date of Next Scheduled Update: 10/02/2006

US INST CONTROL: Sites with Institutional Controls
Source: Environmental Protection Agency
Telephone: 703-603-8905
A listing of sites with institutional controls in place. Institutional controls include administrative measures, such as groundwater use restrictions, construction restrictions, property use restrictions, and post remediation care requirements intended to prevent exposure to contaminants remaining on site. Deed restrictions are generally required as part of the institutional controls.

Date of Government Version: 03/21/2006
Database Release Frequency: Varies
Date of Last EDR Contact: 07/03/2006
Date of Next Scheduled Update: 10/02/2006

INDIAN LUST R1: Leaking Underground Storage Tanks on Indian Land
Source: EPA Region 1
Telephone: 617-918-1313
A listing of leaking underground storage tank locations on Indian Land.

Date of Government Version: 06/08/2006
Database Release Frequency: Varies
Date of Last EDR Contact: 05/24/2006
Date of Next Scheduled Update: 08/21/2006

SECTION 3: DATABASES SEARCHED AND UPDATE DATES

...Continued...

NY HSWDS: Hazardous Substance Waste Disposal Site Inventory
Source: Department of Environmental Conservation
Telephone: 518-402-9564
The list includes any known or suspected hazardous substance waste disposal sites. Also included are sites delisted from the Registry of Inactive Hazardous Waste Disposal Sites and non-Registry sites that U.S. EPA Preliminary Assessment (PA) reports or Site Investigation (SI) reports were prepared. Hazardous Substance Waste Disposal Sites are eligible to be Superfund sites now that the New York State Superfund has been refinanced and changed. This means that the study inventory has served its purpose and will no longer be maintained as a separate entity. The last version of the study inventory is frozen in time. The sites on the study will not automatically be made Superfund sites, rather each site will be further evaluated for listing on the Registry. So overtime they will be added to the registry or not.

Date of Government Version: 09/01/2002
Database Release Frequency: No Update Planned
Date of Last EDR Contact: 05/30/2006
Date of Next Scheduled Update: 08/28/2006

NY DEL SHWS: Delisted Registry Sites
Source: Department of Environmental Conservation
Telephone: 518-402-9622
A database listing of sites delisted from the Registry of Inactive Hazardous Waste Disposal Sites.

Date of Government Version: 05/25/2006
Database Release Frequency: Annually
Date of Last EDR Contact: 06/15/2006
Date of Next Scheduled Update: 09/11/2006

NY SWRCY: Registered Recycling Facility List
Source: Department of Environmental Conservation
Telephone: 518-402-8705
A listing of recycling facilities.

Date of Government Version: 05/03/2006
Database Release Frequency: Semi-Annually
Date of Last EDR Contact: 07/31/2006
Date of Next Scheduled Update: 10/30/2006

NY SWTIRE: Registered Waste Tire Storage & Facility List
Source: Department of Environmental Conservation
Telephone: 518-402-8694

Date of Government Version: 04/01/2004
Database Release Frequency: Annually
Date of Last EDR Contact: 08/18/2006
Date of Next Scheduled Update: 11/13/2006

NY LTANKS: Spills Information Database
Source: Department of Environmental Conservation
Telephone: 518-402-9549
Leaking Storage Tank Incident Reports. These records contain an inventory of reported leaking storage tank incidents reported from 4/1/86 through the most recent update. They can be either leaking underground storage tanks or leaking aboveground storage tanks. The causes of the incidents are tank test failures, tank failures or tank overfills.

Date of Government Version: 06/06/2006
Database Release Frequency: Varies
Date of Last EDR Contact: 06/22/2006
Date of Next Scheduled Update: 08/21/2006

NY HIST LTANKS: Listing of Leaking Storage Tanks
Source: Department of Environmental Conservation
Telephone: 518-402-9549
A listing of leaking underground and aboveground storage tanks. The causes of the incidents are tank test failures, tank failures or tank overfills. In 2002, the Department of Environmental Conservation stopped providing updates to its original Spills Information Database. This database includes fields that are no longer available from the NYDEC as of January 1, 2002. Current information may be found in the NY LTANKS database. Department of Environmental Conservation.

Date of Government Version: 01/01/2002
Database Release Frequency: No Update Planned
Date of Last EDR Contact: 07/07/2005
Date of Next Scheduled Update: Not reported

SECTION 3: DATABASES SEARCHED AND UPDATE DATES

...Continued...

NY CBS UST: Chemical Bulk Storage Database
Source: NYSDEC
Telephone: 518-402-9549
Facilities that store regulated hazardous substances in underground tanks of any size

Date of Government Version: 01/01/2002
Database Release Frequency: No Update Planned
Date of Last EDR Contact: 10/24/2005
Date of Next Scheduled Update: 01/23/2006

NY MOSF UST: Major Oil Storage Facilities Database
Source: NYSDEC
Telephone: 518-402-9549
Facilities that may be onshore facilities or vessels, with petroleum storage capacities of 400,000 gallons or greater.

Date of Government Version: 01/01/2002
Database Release Frequency: Varies
Date of Last EDR Contact: 07/25/2005
Date of Next Scheduled Update: 10/24/2005

NY HIST UST: Historical Petroleum Bulk Storage Database
Source: Department of Environmental Conservation
Telephone: 518-402-9549
Facilities that have petroleum storage capacities in excess of 1,100 gallons and less than 400,000 gallons.

Date of Government Version: 01/01/2002
Database Release Frequency: Varies
Date of Last EDR Contact: 07/24/2006
Date of Next Scheduled Update: 10/23/2006

NY CBS AST: Chemical Bulk Storage Database
Source: NYSDEC
Telephone: 518-402-9549
Facilities that store regulated hazardous substances in aboveground tanks with capacities of 185 gallons or greater, and/or in underground tanks of any size.

Date of Government Version: 01/01/2002
Database Release Frequency: No Update Planned
Date of Last EDR Contact: 07/25/2005
Date of Next Scheduled Update: 10/24/2005

NY HIST AST: Historical Petroleum Bulk Storage Database
Source: Department of Environmental Conservation
Telephone: 518-402-9549
Registered Aboveground Storage Tanks.

Date of Government Version: 01/01/2002
Database Release Frequency: No Update Planned
Date of Last EDR Contact: 07/24/2006
Date of Next Scheduled Update: 10/23/2006

NY MOSF AST: Major Oil Storage Facilities Database
Source: NYSDEC
Telephone: 518-402-9549
Facilities that may be onshore facilities or vessels, with petroleum storage capacities of 400,000 gallons or greater.

Date of Government Version: 01/01/2002
Database Release Frequency: No Update Planned
Date of Last EDR Contact: 07/25/2005
Date of Next Scheduled Update: 10/24/2005

NY NY MANIFEST: Facility and Manifest Data
Source: Department of Environmental Conservation
Telephone: 518-402-8651
Manifest is a document that lists and tracks hazardous waste from the generator through transporters to a TSD facility.

Date of Government Version: 05/02/2006
Database Release Frequency: Annually
Date of Last EDR Contact: 05/31/2006
Date of Next Scheduled Update: 08/28/2006

NY SPILLS: Spills Information Database
Source: Department of Environmental Conservation
Telephone: 518-402-9549
Data collected on spills reported to NYSDEC as required by one or more of the following: Article 12 of the Navigation Law, 6 NYCRR Section 613.8 (from PBS regs), or 6 NYCRR Section 595.2 (from CBS regs). It includes spills active as of April 1, 1986, as well as spills occurring since this date.

Date of Government Version: 06/06/2006
Database Release Frequency: Varies
Date of Last EDR Contact: 06/22/2006
Date of Next Scheduled Update: 08/21/2006

SECTION 3: DATABASES SEARCHED AND UPDATE DATES

...Continued...

NY HIST SPILLS: SPILLS Database
Source: Department of Environmental Conservation
Telephone: 518-402-9549
This database contains records of chemical and petroleum spill incidents. Under State law, petroleum and hazardous chemical spills that can impact the waters of the state must be reported by the spiller (and, in some cases, by anyone who has knowledge of the spills). In 2002, the Department of Environmental Conservation stopped providing updates to its original Spills Information Database. This database includes fields that are no longer available from the NYDEC as of January 1, 2002. Current information may be found in the NY SPILLS database. Department of Environmental Conservation.

Date of Government Version: 01/01/2002
Database Release Frequency: No Update Planned
Date of Last EDR Contact: 07/07/2005
Date of Next Scheduled Update: Not reported

NY ENG CONTROLS: Registry of Engineering Controls
Source: Department of Environmental Conservation
Telephone: 518-402-9553
Environmental Remediation sites that have engineering controls in place.

Date of Government Version: 05/25/2006
Database Release Frequency: Quarterly
Date of Last EDR Contact: 06/15/2006
Date of Next Scheduled Update: 09/11/2006

NY INST CONTROL: Registry of Institutional Controls
Source: Department of Environmental Conservation
Telephone: 518-402-9553
Environmental Remediation sites that have institutional controls in place.

Date of Government Version: 05/25/2006
Database Release Frequency: Quarterly
Date of Last EDR Contact: 06/15/2006
Date of Next Scheduled Update: 09/11/2006

NY VCP: Voluntary Cleanup Agreements
Source: Department of Environmental Conservation
Telephone: 518-402-9711
New York established its Voluntary Cleanup Program (VCP) to address the environmental, legal and financial barriers that often hinder the redevelopment and reuse of contaminated properties. The Voluntary Cleanup Program was developed to enhance private sector cleanup of brownfields by enabling parties to remediate sites using private rather than public funds and to reduce the development pressures on "greenfield" sites.

Date of Government Version: 05/25/2006
Database Release Frequency: Semi-Annually
Date of Last EDR Contact: 06/15/2006
Date of Next Scheduled Update: 09/11/2006

NY DRYCLEANERS: Registered Drycleaners
Source: Department of Environmental Conservation
Telephone: 518-402-8403
A listing of all registered drycleaning facilities.

Date of Government Version: 06/15/2004
Database Release Frequency: Varies
Date of Last EDR Contact: 05/21/2004
Date of Next Scheduled Update: Not reported

NY BROWNFIELDS: Brownfields Site List
Source: Department of Environmental Conservation
Telephone: 518-402-9764
A Brownfield is any real property where redevelopment or re-use may be complicated by the presence or potential presence of a hazardous waste, petroleum, pollutant, or contaminant.

Date of Government Version: 05/25/2006
Database Release Frequency: Semi-Annually
Date of Last EDR Contact: 06/15/2006
Date of Next Scheduled Update: 09/11/2006

NY SPDES: State Pollutant Discharge Elimination System
Source: Department of Environmental Conservation
Telephone: 518-402-8233
New York State has a state program which has been approved by the United States Environmental Protection Agency for the control of wastewater and stormwater discharges in accordance with the Clean Water Act. Under New York State law the program is known as the State Pollutant Discharge Elimination System (SPDES) and is broader in scope than that required by the Clean Water Act in that it controls point source discharges to groundwaters as well as surface waters.

Date of Government Version: 05/11/2006
Database Release Frequency: No Update Planned
Date of Last EDR Contact: 08/08/2006
Date of Next Scheduled Update: 11/06/2006

SECTION 3: DATABASES SEARCHED AND UPDATE DATES

...Continued...

NY AIRS: Air Emissions Data
Source: Department of Environmental Conservation
Telephone: 518-402-8452

Date of Government Version: 12/31/2002
Database Release Frequency: Annually

Date of Last EDR Contact: 06/05/2006
Date of Next Scheduled Update: 08/21/2006

POTENTIAL SUPERFUND LIABILITY

PRP: Potentially Responsible Parties
Source: EPA
Telephone: 202-564-6064
A listing of verified Potentially Responsible Parties

Date of Government Version: 03/09/2006
Database Release Frequency: Quarterly

Date of Last EDR Contact: 07/06/2006
Date of Next Scheduled Update: 10/02/2006



EDR Site Report©

NYC EDC KINGSBRIDGE ARMORY
29 W KINGSBRIDGE RD - ROOF
BRONX, NY 10468

Inquiry Number:

August 21, 2006

The Standard in Environmental Risk Management Information

440 Wheelers Farms Road
Milford, Connecticut 06461

Nationwide Customer Service

Telephone: 1-800-352-0050
Fax: 1-800-231-6802
Internet: www.edrnet.com

TABLE OF CONTENTS

The EDR-Site Report™ is a comprehensive presentation of government filings on a facility identified in a search of over 4 million government records from more than 600 federal, state and local environmental databases. The report is divided into three sections:

Section 1: Facility Summary . . . . . Page 3

Summary of facility filings including a review of the following areas: waste management, waste disposal, multi-media issues, and Superfund liability.

Section 2: Facility Detail Reports . . . . . Page 4

All available detailed information from databases where sites are identified.

Section 3: Databases Searched and Update Information. . . . . Page 9

Name, source, update dates, contact phone number and description of each of the databases searched for this report.

Thank you for your business.
Please contact EDR at 1-800-352-0050
with any questions or comments.

Disclaimer - Copyright and Trademark Notice

This report contains information obtained from a variety of public and other sources reasonably available to Environmental Data Resources , Inc. It cannot be concluded from this Report that coverage information for the target and surrounding properties does not exist from other sources. **NO WARRANTY EXPRESSED OR IMPLIED, IS MADE WHATSOEVER IN CONNECTION WITH THIS REPORT. ENVIRONMENTAL DATA RESOURCES, INC. SPECIFICALLY DISCLAIMS THE MAKING OF ANYSUCH WARRANTIES, INCLUDING WITHOUT LIMITATION, MERCHANTABILITY OR FITNESS FOR A PARTICULAR USE OR PURPOSE. ALL RISK IS ASSUMED BY THE USER. IN NO EVENT SHALL ENVIRONMENTAL DATA RESOURCES, INC. BE LIABLE TO ANYONE, WHETHER ARISING OUT OF ERRORS OR OMISSIONS, NEGLIGENCE, ACCIDENT OR ANY OTHER CAUSE, FOR ANY LOSS OR DAMAGE, INCLUDING, WITHOUT LIMITATION, SPECIAL, INCIDENTAL, CONSEQUENTIAL, OR EXEMPLARY DAMAGES.ANY LIABILITY ON THE PART OF ENVIRONMENTAL DATA RESOURCES, INC. IS STRICTLY LIMITED TO A REFUND OF THE AMOUNT PAID FOR THIS REPORT.**Purchaser accepts this report "AS IS". Any analyses, estimates, ratings, or risk codes provided in this report are provided for illustrative purposes only, and are not intended to provide, nor should they be interpreted as providing any facts regarding, or prediction or forecast of, any environmental risk for any property. Only a Phase I Environmental Site Assesment performed by an environmental professional can produce information regarding the environmental risk for any property. Additionally, the information provided in this Report is not to be construed as legal advice.

Copyright 2006 by Environmental Data Resources, Inc. All rights reserved. Reproduction in any media or format, in whole or in part, of any report or map of Environmental Data Resources, Inc., or its affiliates, is prohibited without prior written permission.

EDR and its logos (including Sanborn and Sanborn Map) are trademarks of Environmental Data Resources, Inc. or its affiliates. All other trademarks used herein are the property of their respective owners.

SECTION 1: FACILITY SUMMARY

FACILITY AREA	FACILITY 1 **NYC EDC KINGSBRIDGE ARMORY** 29 W KINGSBRIDGE RD - ROOF BRONX, NY 10468 EDR ID #1004762432 EPA #NYR000096883
WASTE MANAGEMENT Facility generates hazardous waste (RCRA)	**YES - p4**
Facility treats, stores, or disposes of hazardous waste on-site (RCRA/TSDF)	NO
Facility has received Notices of Violations (RCRA/VIOL)	NO
Facility has been subject to RCRA administrative actions (RAATS)	NO
Facility has been subject to corrective actions (CORRACTS)	NO
Facility handles PCBs (PADS)	NO
Facility uses radioactive materials (MLTS)	NO
Facility manages registered aboveground storage tanks (AST)	NO
Facility manages registered underground storage tanks (UST)	NO
Facility has reported leaking underground storage tank incidents (LUST)	NO
Facility has reported emergency releases to the soil (ERNS)	NO
Facility has reported hazardous material incidents to DOT (HMIRS)	NO
WASTE DISPOSAL Facility is a Superfund Site (NPL)	NO
Facility has a known or suspect abandoned, inactive or uncontrolled hazardous waste site (CERCLIS)	NO
Facility has a reported Superfund Lien on it (LIENS)	NO
Facility is listed as a state hazardous waste site (SHWS)	NO
Facility has disposed of solid waste on-site (SWF/LF)	NO
MULTIMEDIA Facility uses toxic chemicals and has notified EPA under SARA Title III, Section 313 (TRIS)	NO
Facility produces pesticides and has notified EPA under Section 7 of FIFRA (SSTS)	NO
Facility manufactures or imports toxic chemicals on the TSCA list (TSCA)	NO
Facility has inspections under FIFRA, TSCA or EPCRA (FTTS)	NO
Facility is listed in EPA's index system (FINDS)	NO
Facility is listed in a county/local unique database (LOCAL)	**YES - p5**
POTENTIAL SUPERFUND LIABILITY Facility has a list of potentially responsible parties PRP	NO
TOTAL (YES)	2

SECTION 2: FACILITY DETAIL REPORTS

WASTE MANAGEMENT

Facility generates hazardous waste

DATABASE: Resource Conservation and Recovery Information (RCRAInfo)

NYC EDC KINGSBRIDGE ARMORY
29 W KINGSBRIDGE RD - ROOF
BRONX, NY 10468
EDR ID #1004762432

Facility Name:	NYC EDC KINGSBRIDGE ARMORY 29 W KINGSBRIDGE RD - ROOF BRONX, NY 10468
Mailing Address:	JEROME AVE BRONX, NY 10468
Contact:	KAY ZIAS 110 WILLIAM ST NEW YORK, NY 10038 (212) 312-3752
EPA-ID:	NYR000096883
Classification:	Large Quantity Generator
Description:	Handler: - generates 1,000 kg or more of hazardous waste during any calendar month; or - generates more than 1 kg of acutely hazardous waste during any calendar month; or - generates more than 100 kg of any residue or contaminated soil, waste or other debris resulting from the cleanup of a spill, into or on any land or water, of acutely hazardous waste during any calendar month; or - generates 1 kg or less of acutely hazardous waste during any calendar month, and accumulates more than 1 kg of acutely hazardous waste at any time; or - generates 100 kg or less of any residue or contaminated soil, waste or other debris resulting from the cleanup of a spill, into or on any land or water, of acutely hazardous waste during any calendar month, and accumulates more than 100 kg of that material at any time
Legal Status:	Municipal
Owner:	NYC ECONOMIC DEVELOPMENT CORP 110 WILLIAM ST NEW YORK, NY 21231 - 2375 (212) 312-3752

MULTIMEDIA

Facility is listed in a county/local unique database

DATABASE: State/County (LOCAL)

NYC EDC KINGSBRIDGE ARMORY
29 W KINGSBRIDGE RD - ROOF
BRONX, NY 10468
EDR ID #1004762432

Database: NY MANIFEST

NY MANIFEST:

Document ID:	NJA4144449
Manifest Status:	Not reported
Trans1 State ID:	NYD046765574
Trans2 State ID:	Not reported
Generator Ship Date:	01/27/2003
Trans1 Recv Date:	01/27/2003
Trans2 Recv Date:	Not reported
TSD Site Recv Date:	01/29/2003
Part A Recv Date:	Not reported
Part B Recv Date:	Not reported
Generator EPA ID:	NYR000096883
Trans1 EPA ID:	NJD991291105
Trans2 EPA ID:	Not reported
TSDF ID:	S8424
Waste Code:	D008 - LEAD 5.0 MG/L TCLP
Quantity:	00300
Units:	P - Pounds
Number of Containers:	002
Container Type:	DM - Metal drums, barrels
Handling Method:	T Chemical, physical, or biological treatment.
Specific Gravity:	01.00
Year:	03
Facility Type:	Generator
EPA ID:	NYR000096883
Facility Name:	NYCDEC
Facility Address:	KINGSBRIDGE ARMORY
Facility City:	BRONX
Facility Zip 4:	Not reported
Country:	USA
County:	BRONX
Mailing Name:	NYCDEC
Mailing Contact:	N/S
Mailing Address:	2727 JERMOME AVE
Mailing City:	BRONX
Mailing State:	NY
Mailing Zip:	10468
Mailing Zip4:	Not reported
Mailing Country:	USA
Mailing Phone:	718-364-3960

Document ID:	NJA3292596
Manifest Status:	Not reported
Trans1 State ID:	NJD980772768
Trans2 State ID:	Not reported
Generator Ship Date:	07/09/2001
Trans1 Recv Date:	07/09/2001
Trans2 Recv Date:	Not reported
TSD Site Recv Date:	07/09/2001
Part A Recv Date:	Not reported
Part B Recv Date:	Not reported
Generator EPA ID:	NYR000096883
Trans1 EPA ID:	NJD991291105
Trans2 EPA ID:	Not reported
TSDF ID:	06993
Waste Code:	D008 - LEAD 5.0 MG/L TCLP
Quantity:	03100
Units:	G - Gallons (liquids only)* (8.3 pounds)
Number of Containers:	001
Container Type:	TT - Cargo tank, tank trucks
Handling Method:	T Chemical, physical, or biological treatment.
Specific Gravity:	01.00
Year:	01
Facility Type:	Generator
EPA ID:	NYR000096883
Facility Name:	NYCDEC
Facility Address:	KINGSBRIDGE ARMORY
Facility City:	BRONX

Facility Zip 4:	Not reported
Country:	USA
County:	BRONX
Mailing Name:	NYCDEC
Mailing Contact:	N/S
Mailing Address:	2727 JERMOME AVE
Mailing City:	BRONX
Mailing State:	NY
Mailing Zip:	10468
Mailing Zip4:	Not reported
Mailing Country:	USA
Mailing Phone:	718-364-3960

Document ID:	NJA3292975
Manifest Status:	Not reported
Trans1 State ID:	NJ0000027193
Trans2 State ID:	Not reported
Generator Ship Date:	10/15/2001
Trans1 Recv Date:	10/15/2001
Trans2 Recv Date:	Not reported
TSD Site Recv Date:	10/15/2001
Part A Recv Date:	Not reported
Part B Recv Date:	Not reported
Generator EPA ID:	NYR000096883
Trans1 EPA ID:	NJD002200046
Trans2 EPA ID:	Not reported
TSDF ID:	S5811
Waste Code:	D008 - LEAD 5.0 MG/L TCLP
Quantity:	00450
Units:	P - Pounds
Number of Containers:	003
Container Type:	DM - Metal drums, barrels
Handling Method:	T Chemical, physical, or biological treatment.
Specific Gravity:	01.00
Year:	01
Facility Type:	Generator
EPA ID:	NYR000096883
Facility Name:	NYCDEC
Facility Address:	KINGSBRIDGE ARMORY
Facility City:	BRONX
Facility Zip 4:	Not reported
Country:	USA
County:	BRONX
Mailing Name:	NYCDEC
Mailing Contact:	N/S
Mailing Address:	2727 JERMOME AVE
Mailing City:	BRONX
Mailing State:	NY
Mailing Zip:	10468
Mailing Zip4:	Not reported
Mailing Country:	USA
Mailing Phone:	718-364-3960

Document ID:	NJA3266209
Manifest Status:	Not reported
Trans1 State ID:	NJD980772768
Trans2 State ID:	Not reported
Generator Ship Date:	08/17/2001
Trans1 Recv Date:	08/17/2001
Trans2 Recv Date:	Not reported
TSD Site Recv Date:	08/17/2001
Part A Recv Date:	Not reported
Part B Recv Date:	Not reported
Generator EPA ID:	NYR000096883
Trans1 EPA ID:	NJD991291105
Trans2 EPA ID:	Not reported
TSDF ID:	06993
Waste Code:	D008 - LEAD 5.0 MG/L TCLP
Quantity:	04231
Units:	G - Gallons (liquids only)* (8.3 pounds)
Number of Containers:	001
Container Type:	TT - Cargo tank, tank trucks
Handling Method:	T Chemical, physical, or biological treatment.
Specific Gravity:	01.00
Year:	01
Facility Type:	Generator
EPA ID:	NYR000096883
Facility Name:	NYCDEC
Facility Address:	KINGSBRIDGE ARMORY
Facility City:	BRONX
Facility Zip 4:	Not reported
Country:	USA
County:	BRONX
Mailing Name:	NYCDEC
Mailing Contact:	N/S

Mailing Address:	2727 JERMOME AVE
Mailing City:	BRONX
Mailing State:	NY
Mailing Zip:	10468
Mailing Zip4:	Not reported
Mailing Country:	USA
Mailing Phone:	718-364-3960

Document ID:	NJA3266242
Manifest Status:	Not reported
Trans1 State ID:	NYD046765574
Trans2 State ID:	Not reported
Generator Ship Date:	08/30/2001
Trans1 Recv Date:	08/30/2001
Trans2 Recv Date:	Not reported
TSD Site Recv Date:	08/30/2001
Part A Recv Date:	Not reported
Part B Recv Date:	Not reported
Generator EPA ID:	NYR000096883
Trans1 EPA ID:	NJD991291105
Trans2 EPA ID:	Not reported
TSDF ID:	58424X
Waste Code:	D008 - LEAD 5.0 MG/L TCLP
Quantity:	04500
Units:	P - Pounds
Number of Containers:	009
Container Type:	DM - Metal drums, barrels
Handling Method:	T Chemical, physical, or biological treatment.
Specific Gravity:	01.00
Year:	01
Facility Type:	Generator
EPA ID:	NYR000096883
Facility Name:	NYCDEC
Facility Address:	KINGSBRIDGE ARMORY
Facility City:	BRONX
Facility Zip 4:	Not reported
Country:	USA
County:	BRONX
Mailing Name:	NYCDEC
Mailing Contact:	N/S
Mailing Address:	2727 JERMOME AVE
Mailing City:	BRONX
Mailing State:	NY
Mailing Zip:	10468
Mailing Zip4:	Not reported
Mailing Country:	USA
Mailing Phone:	718-364-3960

Document ID:	NJA3266285
Manifest Status:	Not reported
Trans1 State ID:	NJD980772768
Trans2 State ID:	Not reported
Generator Ship Date:	09/10/2001
Trans1 Recv Date:	09/10/2001
Trans2 Recv Date:	Not reported
TSD Site Recv Date:	09/10/2001
Part A Recv Date:	Not reported
Part B Recv Date:	Not reported
Generator EPA ID:	NYR000096883
Trans1 EPA ID:	NJD991291105
Trans2 EPA ID:	Not reported
TSDF ID:	06993
Waste Code:	D008 - LEAD 5.0 MG/L TCLP
Quantity:	03800
Units:	G - Gallons (liquids only)* (8.3 pounds)
Number of Containers:	001
Container Type:	TT - Cargo tank, tank trucks
Handling Method:	T Chemical, physical, or biological treatment.
Specific Gravity:	01.00
Year:	01
Facility Type:	Generator
EPA ID:	NYR000096883
Facility Name:	NYCDEC
Facility Address:	KINGSBRIDGE ARMORY
Facility City:	BRONX
Facility Zip 4:	Not reported
Country:	USA
County:	BRONX
Mailing Name:	NYCDEC
Mailing Contact:	N/S
Mailing Address:	2727 JERMOME AVE
Mailing City:	BRONX
Mailing State:	NY
Mailing Zip:	10468
Mailing Zip4:	Not reported

Mailing Country:	USA
Mailing Phone:	718-364-3960
Document ID:	NJA4042486
Manifest Status:	Not reported
Trans1 State ID:	NJD980772768
Trans2 State ID:	Not reported
Generator Ship Date:	10/09/2001
Trans1 Recv Date:	10/09/2001
Trans2 Recv Date:	Not reported
TSD Site Recv Date:	10/09/2001
Part A Recv Date:	Not reported
Part B Recv Date:	Not reported
Generator EPA ID:	NYR000096883
Trans1 EPA ID:	NJD991291105
Trans2 EPA ID:	Not reported
TSDF ID:	06993
Waste Code:	D008 - LEAD 5.0 MG/L TCLP
Quantity:	29180
Units:	P - Pounds
Number of Containers:	001
Container Type:	TT - Cargo tank, tank trucks
Handling Method:	T Chemical, physical, or biological treatment.
Specific Gravity:	01.00
Year:	01
Facility Type:	Generator
EPA ID:	NYR000096883
Facility Name:	NYCDEC
Facility Address:	KINGSBRIDGE ARMORY
Facility City:	BRONX
Facility Zip 4:	Not reported
Country:	USA
County:	BRONX
Mailing Name:	NYCDEC
Mailing Contact:	N/S
Mailing Address:	2727 JERMOME AVE
Mailing City:	BRONX
Mailing State:	NY
Mailing Zip:	10468
Mailing Zip4:	Not reported
Mailing Country:	USA
Mailing Phone:	718-364-3960
Document ID:	NJA4042527
Manifest Status:	Not reported
Trans1 State ID:	NYD046765574
Trans2 State ID:	Not reported
Generator Ship Date:	10/17/2001
Trans1 Recv Date:	10/17/2001
Trans2 Recv Date:	Not reported
TSD Site Recv Date:	10/17/2001
Part A Recv Date:	Not reported
Part B Recv Date:	Not reported
Generator EPA ID:	NYR000096883
Trans1 EPA ID:	NJD991291105
Trans2 EPA ID:	Not reported
TSDF ID:	58424
Waste Code:	D008 - LEAD 5.0 MG/L TCLP
Quantity:	10920
Units:	P - Pounds
Number of Containers:	010
Container Type:	DM - Metal drums, barrels
Handling Method:	T Chemical, physical, or biological treatment.
Specific Gravity:	01.00
Year:	01
Facility Type:	Generator
EPA ID:	NYR000096883
Facility Name:	NYCDEC
Facility Address:	KINGSBRIDGE ARMORY
Facility City:	BRONX
Facility Zip 4:	Not reported
Country:	USA
County:	BRONX
Mailing Name:	NYCDEC
Mailing Contact:	N/S
Mailing Address:	2727 JERMOME AVE
Mailing City:	BRONX
Mailing State:	NY
Mailing Zip:	10468
Mailing Zip4:	Not reported
Mailing Country:	USA
Mailing Phone:	718-364-3960

SECTION 3: DATABASES SEARCHED AND UPDATE DATES

To maintain currency of the following federal, state and local databases, EDR contacts the appropriate government agency on a monthly or quarterly basis as required.

Elapsed ASTM days: Provides confirmation that this report meets or exceeds the 90-day updating requirement of the ASTM standard.

WASTE MANAGEMENT

RCRA: Resource Conservation and Recovery Act Information
Source: EPA
Telephone: 800-424-9346
RCRAInfo is EPA's comprehensive information system, providing access to data supporting the Resource Conservation and Recovery Act (RCRA) of 1976 and the Hazardous and Solid Waste Amendments (HSWA) of 1984. RCRAInfo replaces the data recording and reporting abilities of the Resource Conservation and Recovery Information System (RCRIS). The database includes selective information on sites which generate, transport, store, treat and/or dispose of hazardous waste as defined by the Resource Conservation and Recovery Act (RCRA). Conditionally exempt small quantity generators (CESQGs) generate less than 100 kg of hazardous waste, or less than 1 kg of acutely hazardous waste per month. Small quantity generators (SQGs) generate between 100 kg and 1,000 kg of hazardous waste per month. Large quantity generators (LQGs) generate over 1,000 kilograms (kg) of hazardous waste, or over 1 kg of acutely hazardous waste per month. Transporters are individuals or entities that move hazardous waste from the generator off-site to a facility that can recycle, treat, store, or dispose of the waste. TSDFs treat, store, or dispose of the waste.

Date of Government Version: 03/09/2006
Database Release Frequency: Quarterly
Date of Last EDR Contact: 06/28/2006
Date of Next Scheduled Update: 08/21/2006

BRS: Biennial Reporting System
Source: EPA/NTIS
Telephone: 800-424-9346
The Biennial Reporting System is a national system administered by the EPA that collects data on the generation and management of hazardous waste. BRS captures detailed data from two groups: Large Quantity Generators (LQG) and Treatment, Storage, and Disposal Facilities.

Date of Government Version: 12/31/2003
Database Release Frequency: Biennially
Date of Last EDR Contact: 07/21/2006
Date of Next Scheduled Update: 09/11/2006

RAATS: RCRA Administrative Action Tracking System
Source: EPA
Telephone: 202-564-4104
RCRA Administration Action Tracking System. RAATS contains records based on enforcement actions issued under RCRA pertaining to major violators and includes administrative and civil actions brought by the EPA. For administration actions after September 30, 1995, data entry in the RAATS database was discontinued. EPA will retain a copy of the database for historical records. It was necessary to terminate RAATS because a decrease in agency resources made it impossible to continue to update the information contained in the database.

Date of Government Version: 04/17/1995
Database Release Frequency: No Update Planned
Date of Last EDR Contact: 06/05/2006
Date of Next Scheduled Update: 09/04/2006

CORRACTS: Corrective Action Report
Source: EPA
Telephone: 800-424-9346
CORRACTS identifies hazardous waste handlers with RCRA corrective action activity.

Date of Government Version: 03/15/2006
Database Release Frequency: Quarterly
Date of Last EDR Contact: 08/03/2006
Date of Next Scheduled Update: 09/04/2006

PADS: PCB Activity Database System
Source: EPA
Telephone: 202-566-0500
PCB Activity Database. PADS Identifies generators, transporters, commercial storers and/or brokers and disposers of PCB's who are required to notify the EPA of such activities.

Date of Government Version: 12/27/2005
Database Release Frequency: Annually
Date of Last EDR Contact: 08/09/2006
Date of Next Scheduled Update: 11/06/2006

SECTION 3: DATABASES SEARCHED AND UPDATE DATES

...Continued...

MLTS: Material Licensing Tracking System
Source: Nuclear Regulatory Commission
Telephone: 301-415-7169
MLTS is maintained by the Nuclear Regulatory Commission and contains a list of approximately 8,100 sites which possess or use radioactive materials and which are subject to NRC licensing requirements. To maintain currency, EDR contacts the Agency on a quarterly basis.

Date of Government Version: 04/12/2006
Database Release Frequency: Quarterly
Date of Last EDR Contact: 07/03/2006
Date of Next Scheduled Update: 10/02/2006

NY AST: Petroleum Bulk Storage
Source: Department of Environmental Conservation
Telephone: 518-402-9549
Registered Aboveground Storage Tanks.

Date of Government Version: 05/24/2006
Database Release Frequency: No Update Planned
Date of Last EDR Contact: 07/26/2006
Date of Next Scheduled Update: 10/23/2006

NY UST: Petroleum Bulk Storage (PBS) Database
Source: Department of Environmental Conservation
Telephone: 518-402-9549
Facilities that have petroleum storage capacities in excess of 1,100 gallons and less than 400,000 gallons.

Date of Government Version: 05/24/2006
Database Release Frequency: No Update Planned
Date of Last EDR Contact: 07/26/2006
Date of Next Scheduled Update: 10/23/2006

ERNS: Emergency Response Notification System
Source: National Response Center, United States Coast Guard
Telephone: 202-260-2342
Emergency Response Notification System. ERNS records and stores information on reported releases of oil and hazardous substances.

Date of Government Version: 12/31/2005
Database Release Frequency: Annually
Date of Last EDR Contact: 07/25/2006
Date of Next Scheduled Update: 10/23/2006

HMIRS: Hazardous Materials Information Reporting System
Source: U.S. Department of Transportation
Telephone: 202-366-4555
Hazardous Materials Incident Report System. HMIRS contains hazardous material spill incidents reported to DOT.

Date of Government Version: 12/31/2005
Database Release Frequency: Annually
Date of Last EDR Contact: 07/19/2006
Date of Next Scheduled Update: 10/16/2006

WASTE DISPOSAL

NPL: National Priority List
Source: EPA
Telephone: Not reported
National Priorities List (Superfund). The NPL is a subset of CERCLIS and identifies over 1,200 sites for priority cleanup under the Superfund Program. NPL sites may encompass relatively large areas. As such, EDR provides polygon coverage for over 1,000 NPL site boundaries produced by EPA's Environmental Photographic Interpretation Center (EPIC) and regional EPA offices.

Date of Government Version: 04/19/2006
Date Made Active at EDR: 05/22/2006
Database Release Frequency: Quarterly
Date of Data Arrival at EDR: 05/05/2006
Elapsed ASTM Days: 17
Date of Last EDR Contact: 08/02/2006

Proposed NPL: Proposed National Priority List Sites
Source: EPA
Telephone: Not reported

Date of Government Version: 04/19/2006
Date Made Active at EDR: 05/22/2006
Database Release Frequency: Quarterly
Date of Data Arrival at EDR: 05/05/2006
Elapsed ASTM Days: 17
Date of Last EDR Contact: 08/02/2006

DELISTED NPL: National Priority List Deletions
Source: EPA
Telephone: Not reported
The National Oil and Hazardous Substances Pollution Contingency Plan (NCP) establishes the criteria that the EPA uses to delete sites from the NPL. In accordance with 40 CFR 300.425.(e), sites may be deleted from the NPL where no further response is appropriate.

Date of Government Version: 04/19/2006
Date Made Active at EDR: 05/22/2006
Database Release Frequency: Quarterly
Date of Data Arrival at EDR: 05/05/2006
Elapsed ASTM Days: 17
Date of Last EDR Contact: 08/02/2006

CERCLIS: Comprehensive Environmental Response, Compensation, and Liability Information System
Source: EPA
Telephone: 703-413-0223
CERCLIS contains data on potentially hazardous waste sites that have been reported to the USEPA by states, municipalities, private companies and private persons, pursuant to Section 103 of the Comprehensive Environmental Response, Compensation, and Liability Act (CERCLA). CERCLIS contains sites which are either proposed to or on the National Priorities List (NPL) and sites which are in the screening and assessment phase for possible inclusion on the NPL.

Date of Government Version: 02/01/2006
Date Made Active at EDR: 04/13/2006
Database Release Frequency: Quarterly
Date of Data Arrival at EDR: 03/21/2006
Elapsed ASTM Days: 23
Date of Last EDR Contact: 06/22/2006

CERCLIS-NFRAP: CERCLIS No Further Remedial Action Planned
Source: EPA
Telephone: 703-413-0223
Archived sites are sites that have been removed and archived from the inventory of CERCLIS sites. Archived status indicates that, to the best of EPA's knowledge, assessment at a site has been completed and that EPA has determined no further steps will be taken to list this site on the National Priorities List (NPL), unless information indicates this decision was not appropriate or other considerations require a recommendation for listing at a later time. This decision does not necessarily mean that there is no hazard associated with a given site; it only means that, based upon available information, the location is not judged to be a potential NPL site.

Date of Government Version: 02/01/2006
Database Release Frequency: Quarterly
Date of Last EDR Contact: 06/23/2006
Date of Next Scheduled Update: 09/18/2006

ROD: Records Of Decision
Source: EPA
Telephone: 703-416-0223
Record of Decision. ROD documents mandate a permanent remedy at an NPL (Superfund) site containing technical and health information to aid in the cleanup.

Date of Government Version: 04/13/2006
Database Release Frequency: Annually
Date of Last EDR Contact: 07/06/2006
Date of Next Scheduled Update: 10/02/2006

NPL RECOVERY: Federal Superfund Liens
Source: EPA
Telephone: 202-564-4267
Federal Superfund Liens. Under the authority granted the USEPA by CERCLA of 1980, the USEPA has the authority to file liens against real property in order to recover remedial action expenditures or when the property owner received notification of potential liability. USEPA compiles a listing of filed notices of Superfund Liens.

Date of Government Version: 10/15/1991
Date Made Active at EDR: 03/30/1994
Database Release Frequency: No Update Planned
Date of Data Arrival at EDR: 02/02/1994
Elapsed ASTM Days: 56
Date of Last EDR Contact: 05/23/2006

NY SHWS: Inactive Hazardous Waste Disposal Sites in New York State
Source: Department of Environmental Conservation
Telephone: 518-402-9622
Referred to as the State Superfund Program, the Inactive Hazardous Waste Disposal Site Remedial Program is the cleanup program for inactive hazardous waste sites and now includes hazardous substance sites

Date of Government Version: 05/25/2006
Database Release Frequency: Annually
Date of Last EDR Contact: 06/15/2006
Date of Next Scheduled Update: 09/11/2006

SECTION 3: DATABASES SEARCHED AND UPDATE DATES

...Continued...

NY SWF/LF: Facility Register
Source: Department of Environmental Conservation
Telephone: 518-457-2051
Solid Waste Facilities/Landfill Sites. SWF/LF type records typically contain an inventory of solid waste disposal facilities or landfills in a particular state. Depending on the state, these may be active or inactive facilities or open dumps that failed to meet RCRA Subtitle D Section 4004 criteria for solid waste landfills or disposal sites.

Date of Government Version: 05/03/2006
Database Release Frequency: Semi-Annually
Date of Last EDR Contact: 07/31/2006
Date of Next Scheduled Update: 10/30/2006

MULTIMEDIA

TRIS: Toxic Chemical Release Inventory System
Source: EPA
Telephone: 202-566-0250
Toxic Release Inventory System. TRIS identifies facilities which release toxic chemicals to the air, water and land in reportable quantities under SARA Title III Section 313.

Date of Government Version: 12/31/2003
Database Release Frequency: Annually
Date of Last EDR Contact: 06/22/2006
Date of Next Scheduled Update: 09/18/2006

SSTS: Section 7 Tracking Systems
Source: EPA
Telephone: 202-564-4203
Section 7 of the Federal Insecticide, Fungicide and Rodenticide Act, as amended (92 Stat. 829) requires all registered pesticide-producing establishments to submit a report to the Environmental Protection Agency by March 1st each year. Each establishment must report the types and amounts of pesticides, active ingredients and devices being produced, and those having been produced and sold or distributed in the past year.

Date of Government Version: 12/31/2004
Database Release Frequency: Annually
Date of Last EDR Contact: 07/17/2006
Date of Next Scheduled Update: 10/16/2006

TSCA: Toxic Substances Control Act
Source: EPA
Telephone: 202-260-5521
Toxic Substances Control Act. TSCA identifies manufacturers and importers of chemical substances included on the TSCA Chemical Substance Inventory list. It includes data on the production volume of these substances by plant site.

Date of Government Version: 12/31/2002
Database Release Frequency: N/A
Date of Last EDR Contact: 07/17/2006
Date of Next Scheduled Update: 10/16/2006

FTTS: FIFRA/ TSCA Tracking System - FIFRA (Federal Insecticide, Fungicide, & Rodenticide Act)/TSCA (Toxic Substances Control Act)
Source: EPA/Office of Prevention, Pesticides and Toxic Substances
Telephone: 202-566-1667
FTTS tracks administrative cases and pesticide enforcement actions and compliance activities related to FIFRA, TSCA and EPCRA (Emergency Planning and Community Right-to-Know Act). To maintain currency, EDR contacts the Agency on a quarterly basis.

Date of Government Version: 03/29/2006
Database Release Frequency: Quarterly
Date of Last EDR Contact: 06/19/2006
Date of Next Scheduled Update: 09/18/2006

FTTS INSP: FIFRA/ TSCA Tracking System - FIFRA (Federal Insecticide, Fungicide, & Rodenticide Act)/TSCA (Toxic Substances Control Act)
Source: EPA
Telephone: 202-566-1667

Date of Government Version: 03/31/2006
Database Release Frequency: Quarterly
Date of Last EDR Contact: 06/19/2006
Date of Next Scheduled Update: 09/18/2006

SECTION 3: DATABASES SEARCHED AND UPDATE DATES

...Continued...

FINDS: Facility Index System/Facility Registry System
Source: EPA
Telephone: Not reported
Facility Index System. FINDS contains both facility information and 'pointers' to other sources that contain more detail. EDR includes the following FINDS databases in this report: PCS (Permit Compliance System), AIRS (Aerometric Information Retrieval System), DOCKET (Enforcement Docket used to manage and track information on civil judicial enforcement cases for all environmental statutes), FURS (Federal Underground Injection Control), C-DOCKET (Criminal Docket System used to track criminal enforcement actions for all environmental statutes), FFIS (Federal Facilities Information System), STATE (State Environmental Laws and Statutes), and PADS (PCB Activity Data System).

Date of Government Version: 04/27/2006
Database Release Frequency: Quarterly
Date of Last EDR Contact: 04/03/2006
Date of Next Scheduled Update: 07/03/2006

RMP: Risk Management Plans
Source: Environmental Protection Agency
Telephone: 202-564-8600
When Congress passed the Clean Air Act Amendments of 1990, it required EPA to publish regulations and guidance for chemical accident prevention at facilities using extremely hazardous substances. The Risk Management Program Rule (RMP Rule) was written to implement Section 112(r) of these amendments. The rule, which built upon existing industry codes and standards, requires companies of all sizes that use certain flammable and toxic substances to develop a Risk Management Program, which includes a(n): Hazard assessment that details the potential effects of an accidental release, an accident history of the last five years, and an evaluation of worst-case and alternative accidental releases; Prevention program that includes safety precautions and maintenance, monitoring, and employee training measures; and Emergency response program that spells out emergency health care, employee training measures and procedures for informing the public and response agencies (e.g the fire department) should an accident occur.

Date of Government Version: 06/01/2006
Database Release Frequency: Varies
Date of Last EDR Contact: 05/23/2006
Date of Next Scheduled Update: 08/21/2006

STORMWATER: Storm Water General Permits
Source: Environmental Protection Agency
Telephone: 202-564-0746
A listing of all facilities with Storm Water General Permits.

Date of Government Version: 06/02/2005
Database Release Frequency: Quarterly
Date of Last EDR Contact: 08/03/2006
Date of Next Scheduled Update: 10/02/2006

US ENG CONTROLS: Engineering Controls Sites List
Source: Environmental Protection Agency
Telephone: 703-603-8905
A listing of sites with engineering controls in place. Engineering controls include various forms of caps, building foundations, liners, and treatment methods to create pathway elimination for regulated substances to enter environmental media or effect human health.

Date of Government Version: 03/21/2006
Database Release Frequency: Varies
Date of Last EDR Contact: 07/03/2006
Date of Next Scheduled Update: 10/02/2006

US INST CONTROL: Sites with Institutional Controls
Source: Environmental Protection Agency
Telephone: 703-603-8905
A listing of sites with institutional controls in place. Institutional controls include administrative measures, such as groundwater use restrictions, construction restrictions, property use restrictions, and post remediation care requirements intended to prevent exposure to contaminants remaining on site. Deed restrictions are generally required as part of the institutional controls.

Date of Government Version: 03/21/2006
Database Release Frequency: Varies
Date of Last EDR Contact: 07/03/2006
Date of Next Scheduled Update: 10/02/2006

INDIAN LUST R1: Leaking Underground Storage Tanks on Indian Land
Source: EPA Region 1
Telephone: 617-918-1313
A listing of leaking underground storage tank locations on Indian Land.

Date of Government Version: 06/08/2006
Database Release Frequency: Varies
Date of Last EDR Contact: 05/24/2006
Date of Next Scheduled Update: 08/21/2006

SECTION 3: DATABASES SEARCHED AND UPDATE DATES

...Continued...

NY HSWDS: Hazardous Substance Waste Disposal Site Inventory
Source: Department of Environmental Conservation
Telephone: 518-402-9564
The list includes any known or suspected hazardous substance waste disposal sites. Also included are sites delisted from the Registry of Inactive Hazardous Waste Disposal Sites and non-Registry sites that U.S. EPA Preliminary Assessment (PA) reports or Site Investigation (SI) reports were prepared. Hazardous Substance Waste Disposal Sites are eligible to be Superfund sites now that the New York State Superfund has been refinanced and changed. This means that the study inventory has served its purpose and will no longer be maintained as a separate entity. The last version of the study inventory is frozen in time. The sites on the study will not automatically be made Superfund sites, rather each site will be further evaluated for listing on the Registry. So overtime they will be added to the registry or not.

Date of Government Version: 09/01/2002
Database Release Frequency: No Update Planned
Date of Last EDR Contact: 05/30/2006
Date of Next Scheduled Update: 08/28/2006

NY DEL SHWS: Delisted Registry Sites
Source: Department of Environmental Conservation
Telephone: 518-402-9622
A database listing of sites delisted from the Registry of Inactive Hazardous Waste Disposal Sites.

Date of Government Version: 05/25/2006
Database Release Frequency: Annually
Date of Last EDR Contact: 06/15/2006
Date of Next Scheduled Update: 09/11/2006

NY SWRCY: Registered Recycling Facility List
Source: Department of Environmental Conservation
Telephone: 518-402-8705
A listing of recycling facilities.

Date of Government Version: 05/03/2006
Database Release Frequency: Semi-Annually
Date of Last EDR Contact: 07/31/2006
Date of Next Scheduled Update: 10/30/2006

NY SWTIRE: Registered Waste Tire Storage & Facility List
Source: Department of Environmental Conservation
Telephone: 518-402-8694

Date of Government Version: 04/01/2004
Database Release Frequency: Annually
Date of Last EDR Contact: 08/18/2006
Date of Next Scheduled Update: 11/13/2006

NY LTANKS: Spills Information Database
Source: Department of Environmental Conservation
Telephone: 518-402-9549
Leaking Storage Tank Incident Reports. These records contain an inventory of reported leaking storage tank incidents reported from 4/1/86 through the most recent update. They can be either leaking underground storage tanks or leaking aboveground storage tanks. The causes of the incidents are tank test failures, tank failures or tank overfills.

Date of Government Version: 06/06/2006
Database Release Frequency: Varies
Date of Last EDR Contact: 06/22/2006
Date of Next Scheduled Update: 08/21/2006

NY HIST LTANKS: Listing of Leaking Storage Tanks
Source: Department of Environmental Conservation
Telephone: 518-402-9549
A listing of leaking underground and aboveground storage tanks. The causes of the incidents are tank test failures, tank failures or tank overfills. In 2002, the Department of Environmental Conservation stopped providing updates to its original Spills Information Database. This database includes fields that are no longer available from the NYDEC as of January 1, 2002. Current information may be found in the NY LTANKS database. Department of Environmental Conservation.

Date of Government Version: 01/01/2002
Database Release Frequency: No Update Planned
Date of Last EDR Contact: 07/07/2005
Date of Next Scheduled Update: Not reported

SECTION 3: DATABASES SEARCHED AND UPDATE DATES

...Continued...

NY CBS UST: Chemical Bulk Storage Database
Source: NYSDEC
Telephone: 518-402-9549
Facilities that store regulated hazardous substances in underground tanks of any size

Date of Government Version: 01/01/2002
Database Release Frequency: No Update Planned
Date of Last EDR Contact: 10/24/2005
Date of Next Scheduled Update: 01/23/2006

NY MOSF UST: Major Oil Storage Facilities Database
Source: NYSDEC
Telephone: 518-402-9549
Facilities that may be onshore facilities or vessels, with petroleum storage capacities of 400,000 gallons or greater.

Date of Government Version: 01/01/2002
Database Release Frequency: Varies
Date of Last EDR Contact: 07/25/2005
Date of Next Scheduled Update: 10/24/2005

NY HIST UST: Historical Petroleum Bulk Storage Database
Source: Department of Environmental Conservation
Telephone: 518-402-9549
Facilities that have petroleum storage capacities in excess of 1,100 gallons and less than 400,000 gallons.

Date of Government Version: 01/01/2002
Database Release Frequency: Varies
Date of Last EDR Contact: 07/24/2006
Date of Next Scheduled Update: 10/23/2006

NY CBS AST: Chemical Bulk Storage Database
Source: NYSDEC
Telephone: 518-402-9549
Facilities that store regulated hazardous substances in aboveground tanks with capacities of 185 gallons or greater, and/or in underground tanks of any size.

Date of Government Version: 01/01/2002
Database Release Frequency: No Update Planned
Date of Last EDR Contact: 07/25/2005
Date of Next Scheduled Update: 10/24/2005

NY HIST AST: Historical Petroleum Bulk Storage Database
Source: Department of Environmental Conservation
Telephone: 518-402-9549
Registered Aboveground Storage Tanks.

Date of Government Version: 01/01/2002
Database Release Frequency: No Update Planned
Date of Last EDR Contact: 07/24/2006
Date of Next Scheduled Update: 10/23/2006

NY MOSF AST: Major Oil Storage Facilities Database
Source: NYSDEC
Telephone: 518-402-9549
Facilities that may be onshore facilities or vessels, with petroleum storage capacities of 400,000 gallons or greater.

Date of Government Version: 01/01/2002
Database Release Frequency: No Update Planned
Date of Last EDR Contact: 07/25/2005
Date of Next Scheduled Update: 10/24/2005

NY NY MANIFEST: Facility and Manifest Data
Source: Department of Environmental Conservation
Telephone: 518-402-8651
Manifest is a document that lists and tracks hazardous waste from the generator through transporters to a TSD facility.

Date of Government Version: 05/02/2006
Database Release Frequency: Annually
Date of Last EDR Contact: 05/31/2006
Date of Next Scheduled Update: 08/28/2006

NY SPILLS: Spills Information Database
Source: Department of Environmental Conservation
Telephone: 518-402-9549
Data collected on spills reported to NYSDEC as required by one or more of the following: Article 12 of the Navigation Law, 6 NYCRR Section 613.8 (from PBS regs), or 6 NYCRR Section 595.2 (from CBS regs). It includes spills active as of April 1, 1986, as well as spills occurring since this date.

Date of Government Version: 06/06/2006
Database Release Frequency: Varies
Date of Last EDR Contact: 06/22/2006
Date of Next Scheduled Update: 08/21/2006

SECTION 3: DATABASES SEARCHED AND UPDATE DATES

...Continued...

NY HIST SPILLS: SPILLS Database
Source: Department of Environmental Conservation
Telephone: 518-402-9549
This database contains records of chemical and petroleum spill incidents. Under State law, petroleum and hazardous chemical spills that can impact the waters of the state must be reported by the spiller (and, in some cases, by anyone who has knowledge of the spills). In 2002, the Department of Environmental Conservation stopped providing updates to its original Spills Information Database. This database includes fields that are no longer available from the NYDEC as of January 1, 2002. Current information may be found in the NY SPILLS database. Department of Environmental Conservation.

Date of Government Version: 01/01/2002
Database Release Frequency: No Update Planned
Date of Last EDR Contact: 07/07/2005
Date of Next Scheduled Update: Not reported

NY ENG CONTROLS: Registry of Engineering Controls
Source: Department of Environmental Conservation
Telephone: 518-402-9553
Environmental Remediation sites that have engineering controls in place.

Date of Government Version: 05/25/2006
Database Release Frequency: Quarterly
Date of Last EDR Contact: 06/15/2006
Date of Next Scheduled Update: 09/11/2006

NY INST CONTROL: Registry of Institutional Controls
Source: Department of Environmental Conservation
Telephone: 518-402-9553
Environmental Remediation sites that have institutional controls in place.

Date of Government Version: 05/25/2006
Database Release Frequency: Quarterly
Date of Last EDR Contact: 06/15/2006
Date of Next Scheduled Update: 09/11/2006

NY VCP: Voluntary Cleanup Agreements
Source: Department of Environmental Conservation
Telephone: 518-402-9711
New York established its Voluntary Cleanup Program (VCP) to address the environmental, legal and financial barriers that often hinder the redevelopment and reuse of contaminated properties. The Voluntary Cleanup Program was developed to enhance private sector cleanup of brownfields by enabling parties to remediate sites using private rather than public funds and to reduce the development pressures on "greenfield" sites.

Date of Government Version: 05/25/2006
Database Release Frequency: Semi-Annually
Date of Last EDR Contact: 06/15/2006
Date of Next Scheduled Update: 09/11/2006

NY DRYCLEANERS: Registered Drycleaners
Source: Department of Environmental Conservation
Telephone: 518-402-8403
A listing of all registered drycleaning facilities.

Date of Government Version: 06/15/2004
Database Release Frequency: Varies
Date of Last EDR Contact: 05/21/2004
Date of Next Scheduled Update: Not reported

NY BROWNFIELDS: Brownfields Site List
Source: Department of Environmental Conservation
Telephone: 518-402-9764
A Brownfield is any real property where redevelopment or re-use may be complicated by the presence or potential presence of a hazardous waste, petroleum, pollutant, or contaminant.

Date of Government Version: 05/25/2006
Database Release Frequency: Semi-Annually
Date of Last EDR Contact: 06/15/2006
Date of Next Scheduled Update: 09/11/2006

NY SPDES: State Pollutant Discharge Elimination System
Source: Department of Environmental Conservation
Telephone: 518-402-8233
New York State has a state program which has been approved by the United States Environmental Protection Agency for the control of wastewater and stormwater discharges in accordance with the Clean Water Act. Under New York State law the program is known as the State Pollutant Discharge Elimination System (SPDES) and is broader in scope than that required by the Clean Water Act in that it controls point source discharges to groundwaters as well as surface waters.

Date of Government Version: 05/11/2006
Database Release Frequency: No Update Planned
Date of Last EDR Contact: 08/08/2006
Date of Next Scheduled Update: 11/06/2006

SECTION 3: DATABASES SEARCHED AND UPDATE DATES

...Continued...

NY AIRS: Air Emissions Data
Source: Department of Environmental Conservation
Telephone: 518-402-8452

Date of Government Version: 12/31/2002
Database Release Frequency: Annually

Date of Last EDR Contact: 06/05/2006
Date of Next Scheduled Update: 08/21/2006

POTENTIAL SUPERFUND LIABILITY

PRP: Potentially Responsible Parties
Source: EPA
Telephone: 202-564-6064
A listing of verified Potentially Responsible Parties

Date of Government Version: 03/09/2006
Database Release Frequency: Quarterly

Date of Last EDR Contact: 07/06/2006
Date of Next Scheduled Update: 10/02/2006



The EDR Radius Map
with GeoCheck®

Kingsbridge Armory
29 West Kingsbridge Road
Bronx, NY 10468

Inquiry Number: 1715183.1s

July 13, 2006

The Standard in Environmental Risk Management Information

440 Wheelers Farms Road
Milford, Connecticut 06461

Nationwide Customer Service

Telephone: 1-800-352-0050
Fax: 1-800-231-6802
Internet: www.edrnet.com

TABLE OF CONTENTS

SECTION	PAGE
Executive Summary	ES1
Overview Map	2
Detail Map	3
Map Findings Summary	4
Map Findings	6
Orphan Summary	281
Government Records Searched/Data Currency Tracking	GR-1

GEOCHECK ADDENDUM

Physical Setting Source Addendum	A-1
Physical Setting Source Summary	A-2
Physical Setting Source Map	A-7
Physical Setting Source Map Findings	A-8
Physical Setting Source Records Searched	A-14

Thank you for your business.
Please contact EDR at 1-800-352-0050
with any questions or comments.

Important information about The EDR FieldCheck® System

The FieldCheck® system enables EDR's customers to make certain online modifications to the maps and text contained in EDR Radius Map Reports, such as relocating/deleting plotted sites or plotting/deleting orphan sites that would otherwise appear with an EDR Radius Map Report, and/or adding sites that would otherwise not appear with an EDR Radius Map Report. Such modifications may be based on site visits, independent data verification and/or other actions taken or decisions made by EDR's customer. As a result, the maps and text contained in this Report may have been so modified. EDR has not taken any action to verify any such modifications, and this report and the findings set forth herein must be read in light of this fact. METCALF & EDDY, INC. should be contacted for information concerning all such modifications.

Disclaimer - Copyright and Trademark Notice

This Report contains certain information obtained from a variety of public and other sources reasonably available to Environmental Data Resources, Inc. It cannot be concluded from this Report that coverage information for the target and surrounding properties does not exist from other sources. **NO WARRANTY EXPRESSED OR IMPLIED, IS MADE WHATSOEVER IN CONNECTION WITH THIS REPORT. ENVIRONMENTAL DATA RESOURCES, INC. SPECIFICALLY DISCLAIMS THE MAKING OF ANY SUCH WARRANTIES, INCLUDING WITHOUT LIMITATION, MERCHANTABILITY OR FITNESS FOR A PARTICULAR USE OR PURPOSE. ALL RISK IS ASSUMED BY THE USER. IN NO EVENT SHALL ENVIRONMENTAL DATA RESOURCES, INC. BE LIABLE TO ANYONE, WHETHER ARISING OUT OF ERRORS OR OMISSIONS, NEGLIGENCE, ACCIDENT OR ANY OTHER CAUSE, FOR ANY LOSS OF DAMAGE, INCLUDING, WITHOUT LIMITATION, SPECIAL, INCIDENTAL, CONSEQUENTIAL, OR EXEMPLARY DAMAGES. ANY LIABILITY ON THE PART OF ENVIRONMENTAL DATA RESOURCES, INC. IS STRICTLY LIMITED TO A REFUND OF THE AMOUNT PAID FOR THIS REPORT.** Purchaser accepts this Report "AS IS". Any analyses, estimates, ratings, environmental risk levels or risk codes provided in this Report are provided for illustrative purposes only, and are not intended to provide, nor should they be interpreted as providing any facts regarding, or prediction or forecast of, any environmental risk for any property. Only a Phase I Environmental Site Assessment performed by an environmental professional can provide information regarding the environmental risk for any property. Additionally, the information provided in this Report is not to be construed as legal advice.

Copyright 2006 by Environmental Data Resources, Inc. All rights reserved. Reproduction in any media or format, in whole or in part, of any report or map of Environmental Data Resources, Inc., or its affiliates, is prohibited without prior written permission.

EDR and its logos (including Sanborn and Sanborn Map) are trademarks of Environmental Data Resources, Inc. or its affiliates. All other trademarks used herein are the property of their respective owners.

EXECUTIVE SUMMARY

A search of available environmental records was conducted by Environmental Data Resources, Inc (EDR). The report was designed to assist parties seeking to meet the search requirements of EPA's Standards and Practices for All Appropriate Inquiries (40 CFR Part 312), the ASTM Standard Practice for Environmental Site Assessments (E 1527-05) or custom requirements developed for the evaluation of environmental risk associated with a parcel of real estate.

TARGET PROPERTY INFORMATION

ADDRESS

29 WEST KINGSBRIDGE ROAD
BRONX, NY 10468

COORDINATES

Latitude (North):	40.867500 - 40° 52' 3.0''
Longitude (West):	73.897500 - 73° 53' 51.0''
Universal Tranverse Mercator:	Zone 18
UTM X (Meters):	592910.7
UTM Y (Meters):	4524421.5
Elevation:	130 ft. above sea level

USGS TOPOGRAPHIC MAP ASSOCIATED WITH TARGET PROPERTY

Target Property Map:	40073-G8 CENTRAL PARK, NY
Most Recent Revision:	1995
North Map:	40073-H8 YONKERS, NJ
Most Recent Revision:	1995

TARGET PROPERTY SEARCH RESULTS

The target property was identified in the following government records. For more information on this property see page 6 of the attached EDR Radius Map report:

Site	Database(s)	EPA ID
KINGSBRIDGE ARMORY 29 WEST KINGSBRIDGE ROAD BRONX, NY 10468	RCRA-SQG FINDS NY MANIFEST	NYD981141294
KINGSBRIDGE ARMORY 29 W KINGSBRIDGE RD BRONX, NY	LTANKS Date Closed: 08/10/04 Date Closed: 03/28/05 HIST LTANKS	N/A
NYC EDC KINGSBRIDGE ARMORY 29 W KINGSBRIDGE RD - ROOF BRONX, NY 10468	RCRA-LQG NY MANIFEST	NYR000096883

EXECUTIVE SUMMARY

DATABASES WITH NO MAPPED SITES

No mapped sites were found in EDR's search of available ("reasonably ascertainable ") government records either on the target property or within the search radius around the target property for the following databases:

FEDERAL RECORDS

NPL	National Priority List
Proposed NPL	Proposed National Priority List Sites
Delisted NPL	National Priority List Deletions
NPL RECOVERY	Federal Superfund Liens
CERCLIS	Comprehensive Environmental Response, Compensation, and Liability Information System
CERC-NFRAP	CERCLIS No Further Remedial Action Planned
CORRACTS	Corrective Action Report
RCRA-TSDF	Resource Conservation and Recovery Act Information
ERNS	Emergency Response Notification System
HMIRS	Hazardous Materials Information Reporting System
US ENG CONTROLS	Engineering Controls Sites List
US INST CONTROL	Sites with Institutional Controls
DOD	Department of Defense Sites
US BROWNFIELDS	A Listing of Brownfields Sites
CONSENT	Superfund (CERCLA) Consent Decrees
ROD	Records Of Decision
UMTRA	Uranium Mill Tailings Sites
ODI	Open Dump Inventory
TRIS	Toxic Chemical Release Inventory System
TSCA	Toxic Substances Control Act
FTTS	FIFRA/ TSCA Tracking System - FIFRA (Federal Insecticide, Fungicide, & Rodenticide Act)/TSCA (Toxic Substances Control Act)
SSTS	Section 7 Tracking Systems
ICIS	Integrated Compliance Information System
PADS	PCB Activity Database System
MLTS	Material Licensing Tracking System
MINES	Mines Master Index File
RAATS	RCRA Administrative Action Tracking System

STATE AND LOCAL RECORDS

HSWDS	Hazardous Substance Waste Disposal Site Inventory
SHWS	Inactive Hazardous Waste Disposal Sites in New York State
DEL SHWS	Delisted Registry Sites
SWF/LF	Facility Register
SWRCY	Registered Recycling Facility List
SWTIRE	Registered Waste Tire Storage & Facility List
CBS UST	Chemical Bulk Storage Database
MOSF UST	Major Oil Storage Facilities Database
CBS AST	Chemical Bulk Storage Database
MOSF AST	Major Oil Storage Facilities Database
ENG CONTROLS	Registry of Engineering Controls
INST CONTROL	Registry of Institutional Controls
BROWNFIELDS	Brownfields Site List
SPDES	State Pollutant Discharge Elimination System

EXECUTIVE SUMMARY

AIRS ---------- Air Emissions Data

TRIBAL RECORDS

INDIAN RESERV ---------- Indian Reservations

EDR PROPRIETARY RECORDS

EDR Historical Auto Stations EDR Proprietary Historic Gas Stations
EDR Historical Cleaners ---- EDR Proprietary Historic Dry Cleaners

SURROUNDING SITES: SEARCH RESULTS

Surrounding sites were identified.

Elevations have been determined from the USGS Digital Elevation Model and should be evaluated on a relative (not an absolute) basis. Relative elevation information between sites of close proximity should be field verified. Sites with an elevation equal to or higher than the target property have been differentiated below from sites with an elevation lower than the target property.
Page numbers and map identification numbers refer to the EDR Radius Map report where detailed data on individual sites can be reviewed.

Sites listed in ***bold italics*** are in multiple databases.

Unmappable (orphan) sites are not considered in the foregoing analysis.

FEDERAL RECORDS

RCRAInfo: RCRAInfo is EPA's comprehensive information system, providing access to data supporting the Resource Conservation and Recovery Act (RCRA) of 1976 and the Hazardous and Solid Waste Amendments (HSWA) of 1984. RCRAInfo replaces the data recording and reporting abilities of the Resource Conservation and Recovery Information System(RCRIS). The database includes selective information on sites which generate, transport, store , treat and/or dispose of hazardous waste as defined by the Resource Conservation and Recovery Act (RCRA). Conditionally exempt small quantity generators (CESQGs) generate less than 100 kg of hazardous waste, or less than 1 kg of acutely hazardous waste per month. Small quantity generators (SQGs) generate between 100 kg and 1,000 kg of hazardous waste per month Large quantity generators generate over 1,000 kilograms (kg) of hazardous waste, or over 1 kg of acutely hazardous waste per month. Transporters are individuals or entities that move hazardous waste from the generator offsite to a facility that can recycle, treat, store, or dispose of the waste. TSDFs treat, store, or dispose of the waste.

A review of the RCRA-SQG list, as provided by EDR, and dated 03/09/2006 has revealed that there are 7 RCRA-SQG sites within approximately 0.25 miles of the target property.

Equal/Higher Elevation	Address	Dist / Dir	Map ID	Page
MTA NYCT - KINGSBRIDGE RD STA	***JEROME AVE & KINGSBRIDG***	***0 - 1/8 E***	***A4***	***15***
NYS DMNA OMS #31	***29 W KINGSBRIDGE RD***	***0 - 1/8 WNW***	***5***	***16***
FRENCH CLEANERS BY SUSIE	***111 E KINGSBRIDGE RD***	***1/8 - 1/4 ESE***	***G28***	***51***
NYC BD OF ED - PUBLIC SCHOOL 2	***2641 GRAND CONCOURSE***	***1/8 - 1/4 SE***	***R64***	***105***
NYCDEP - SHAFT 4	***GOULDEN AVE & STRONG ST***	***1/8 - 1/4 N***	***106***	***171***
KINGSBRIDGE GARAGE	***2614 UNIVERSITY AVE***	***1/8 - 1/4 W***	***AB108***	***174***

Lower Elevation	Address	Dist / Dir	Map ID	Page
SANDYS CLEANERS	***32G KINGSBRIDGE RD***	***0 - 1/8 SE***	***C9***	***22***

EXECUTIVE SUMMARY

FUDS: The Listing includes locations of Formerly Used Defense Sites Properties where the US Army Corps Of Engineers is actively working or will take necessary cleanup actions.

A review of the FUDS list, as provided by EDR, and dated 12/05/2005 has revealed that there is 1 FUDS site within approximately 1 mile of the target property.

Equal/Higher Elevation	Address	Dist / Dir	Map ID	Page
NAVY TRAINING SCHOOL		1/4 - 1/2 NNE	147	246

STATE AND LOCAL RECORDS

LTANKS: Leaking Storage Tank Incident Reports. These records contain an inventory of reported leaking storage tank incidents reported from 4/1/86 through the most recent update. They can be either leaking underground storage tanks or leaking aboveground storage tanks. The causes of the incidents are tank test failures, tank failures or tank overfills

A review of the LTANKS list, as provided by EDR, and dated 04/05/2006 has revealed that there are 41 LTANKS sites within approximately 0.5 miles of the target property.

Equal/Higher Elevation	Address	Dist / Dir	Map ID	Page
55 E. 196TH STREET Date Closed: 10/30/94	***55 E. 196TH STREET***	***1/8 - 1/4 ENE***	***K48***	***79***
APARTMENT BUILDING Date Closed: 01/14/97	***2588 CRESTON AV***	***1/8 - 1/4 SSE***	***O54***	***89***
Not reported Date Closed: 12/05/05	***2685 GRAND CONCORSE***	***1/8 - 1/4 ESE***	***N57***	***94***
2641 GRAND CONCOURSE Date Closed: 10/24/97	***2641 GRAND CONCOURSE***	***1/8 - 1/4 SE***	***R63***	***103***
APARTMENT COMPLEX Date Closed: 12/30/04	100 WEST KINGSBRIDGE RO	1/8 - 1/4 WNW	T69	112
2625 GRAND CONCOURSE Date Closed: 01/19/06	2625 GRAND CONCOURSE	1/8 - 1/4 SE	V76	129
EPISCOPAL MISSION Date Closed: 07/15/98	***2749 UNIVERSITY AVE***	***1/8 - 1/4 NNW***	***Y97***	***157***
JEWISH HOME AND HOSPITAL Date Closed: / /	2545 UNIVERSITY AVE.	1/8 - 1/4 W	AD120	189
25-45 UNIVERSITY AVENUE Date Closed: 12/24/91	***25-45 UNIVERSITY AVENUE***	***1/8 - 1/4 W***	***AD121***	***191***
Not reported Date Closed: 03/03/03	***2545 UNIVERSITY AVE***	***1/8 - 1/4 W***	***AD122***	***196***
2654 VALENTINE AVE/BX Date Closed: 03/30/95	***2654 VALENTINE AVENUE***	***1/4 - 1/2 SE***	***129***	***207***
2701 WEBB AVE Date Closed: 12/23/92	***2701 WEBB AVE***	***1/4 - 1/2 WNW***	***130***	***209***
2800 JEROME AVE Date Closed: 02/17/92	***2800 JEROME AVE***	***1/4 - 1/2 NE***	***AF131***	***211***
Not reported Date Closed: 03/03/03	220 MIRIAM ST	1/4 - 1/2 ENE	132	214
2885 JEROME AVENUE Date Closed: 10/03/97	***2885 JEROME AVENUE***	***1/4 - 1/2 NE***	***AF134***	***217***

EXECUTIVE SUMMARY

Equal/Higher Elevation	Address	Dist / Dir	Map ID	Page
JEROME GAS N' GO Date Closed: 12/23/05	***2895 JEROME AVE***	***1/4 - 1/2 NE***	***AF135***	***221***
130 W KINGSBRIDGE RD/BX Date Closed: 11/05/93	***130 WEST KINGSBRIDGE RD***	***1/4 - 1/2 WNW***	***AG136***	***224***
130 WEST KINGSBRIDGE RD Date Closed: / /	***130 WEST KINGSBRIDGE RD***	***1/4 - 1/2 WNW***	***AG137***	***226***
VA HOSPITAL Date Closed: 06/17/05	130 WEST KINGSBRIDGE RD	1/4 - 1/2 WNW	AG138	228
APARTMENT BUILDING Date Closed: 01/20/06	2544 VALENTINE AVE	1/4 - 1/2 SSE	139	230
RESIDENCE Date Closed: 11/18/97	***2647 SEDGWICK AVE***	***1/4 - 1/2 WNW***	***144***	***239***
2885 JEROME AVENUE / N.Y. Date Closed: 03/26/87	***2885 JEROME AVE***	***1/4 - 1/2 NE***	***148***	***246***
HERBERT LEHMAN COLLEGE Date Closed: / /	***2900 GOULDEN AVE***	***1/4 - 1/2 NNE***	***149***	***248***
2894 GRAND CONCOURSE Date Closed: 07/07/93 Date Closed: 04/12/95	***2894 GRAND CONCOURSE***	***1/4 - 1/2 ENE***	***152***	***256***
2593 SEDGWICK AVENUE Date Closed: 05/15/95	***2593 SEDGWICK AVENUE***	***1/4 - 1/2 W***	***154***	***264***
BEE & BEE MANAGEMENT Date Closed: 06/28/96	***2851 SEDGWICK AVENUE***	***1/4 - 1/2 NNW***	***156***	***270***
2440 WEBB AVE Date Closed: 04/21/05	***2440 WEBB AVE***	***1/4 - 1/2 WSW***	***157***	***272***

Lower Elevation	Address	Dist / Dir	Map ID	Page
Not reported Date Closed: 12/10/03	***2641 JEROME AV***	***0 - 1/8 SSW***	***B6***	***18***
APT BLDG Date Closed: 02/19/03	***240 EAST 194 TH ST***	***1/4 - 1/2 SE***	***133***	***215***
PROPOSED FORDHAM LIBRARY Date Closed: / /	2556 BAINBRIDGE AVE/ CO	1/4 - 1/2 SE	140	232
APARTMENT BUILDING Date Closed: 02/02/04	2487 GRAND AVE	1/4 - 1/2 SW	141	234
Not reported Date Closed: 12/12/03	314 EAST 196TH ST	1/4 - 1/2 E	142	236
2476 GRAND CONCOURSE Date Closed: 12/30/93	***2476 GRAND CONCOURSE***	***1/4 - 1/2 S***	***143***	***237***
Not reported Date Closed: 06/01/04	2450 CRESTON AVE	1/4 - 1/2 S	145	242
2455 GRAND AVENUE Date Closed: 09/02/88	***2455 GRAND AVENUE***	***1/4 - 1/2 SW***	***146***	***243***
2424 JEROME AVE Date Closed: / /	***2424 JEROME AVE***	***1/4 - 1/2 SSW***	***150***	***251***
2770 KINGBRIDGE TERRACE Date Closed: 12/08/94	***2770 KINGSBRIDGE TERRAC***	***1/4 - 1/2 NW***	***151***	***253***

EXECUTIVE SUMMARY

Lower Elevation	Address	Dist / Dir	Map ID	Page
PASHTRIK REALITY Date Closed: 12/07/05	2415 MORRIS AVE	1/4 - 1/2 SSW	153	262
2432 GRAND CONCOURSE Date Closed: / / Date Closed: 09/13/04	***2432 GRAND CONCOURSE***	***1/4 - 1/2 S***	***155***	***266***
384 E 193RD ST Date Closed: 11/22/94	***384 E 193RD ST***	***1/4 - 1/2 SE***	***158***	***276***
Not reported Date Closed: 11/18/05	***2847 BAINBRIDGE AVE***	***1/4 - 1/2 E***	***159***	***278***

HIST LTANKS: A listing of leaking underground and aboveground storage tanks. The causes of the incidents are tank test failures, tank failures or tank overfills. In 2002, the Department of Environmental Conservation stopped providing updates to its original Spills Information Database. This database includes fields that are no longer available from the NYDEC as of January 1, 2002. Current information may be found in the NY LTANKS database.

A review of the HIST LTANKS list, as provided by EDR, and dated 01/01/2002 has revealed that there are 29 HIST LTANKS sites within approximately 0.5 miles of the target property.

Equal/Higher Elevation	Address	Dist / Dir	Map ID	Page
55 E. 196TH STREET	***55 E. 196TH STREET***	***1/8 - 1/4 ENE***	***K48***	***79***
APARTMENT BUILDING	***2588 CRESTON AV***	***1/8 - 1/4 SSE***	***O54***	***89***
Not reported	***2685 GRAND CONCORSE***	***1/8 - 1/4 ESE***	***N57***	***94***
2641 GRAND CONCOURSE	***2641 GRAND CONCOURSE***	***1/8 - 1/4 SE***	***R63***	***103***
EPISCOPAL MISSION	***2749 UNIVERSITY AVE***	***1/8 - 1/4 NNW***	***Y97***	***157***
25-45 UNIVERSITY AVENUE	***25-45 UNIVERSITY AVENUE***	***1/8 - 1/4 W***	***AD121***	***191***
Not reported	***2545 UNIVERSITY AVE***	***1/8 - 1/4 W***	***AD122***	***196***
2654 VALENTINE AVE/BX	***2654 VALENTINE AVENUE***	***1/4 - 1/2 SE***	***129***	***207***
2701 WEBB AVE	***2701 WEBB AVE***	***1/4 - 1/2 WNW***	***130***	***209***
2800 JEROME AVE	***2800 JEROME AVE***	***1/4 - 1/2 NE***	***AF131***	***211***
2885 JEROME AVENUE	***2885 JEROME AVENUE***	***1/4 - 1/2 NE***	***AF134***	***217***
JEROME GAS N' GO	***2895 JEROME AVE***	***1/4 - 1/2 NE***	***AF135***	***221***
130 W KINGSBRIDGE RD/BX	***130 WEST KINGSBRIDGE RD***	***1/4 - 1/2 WNW***	***AG136***	***224***
130 WEST KINGSBRIDGE RD	***130 WEST KINGSBRIDGE RD***	***1/4 - 1/2 WNW***	***AG137***	***226***
RESIDENCE	***2647 SEDGWICK AVE***	***1/4 - 1/2 WNW***	***144***	***239***
2885 JEROME AVENUE / N.Y.	***2885 JEROME AVE***	***1/4 - 1/2 NE***	***148***	***246***
HERBERT LEHMAN COLLEGE	***2900 GOULDEN AVE***	***1/4 - 1/2 NNE***	***149***	***248***
2894 GRAND CONCOURSE	***2894 GRAND CONCOURSE***	***1/4 - 1/2 ENE***	***152***	***256***
2593 SEDGWICK AVENUE	***2593 SEDGWICK AVENUE***	***1/4 - 1/2 W***	***154***	***264***
BEE & BEE MANAGEMENT	***2851 SEDGWICK AVENUE***	***1/4 - 1/2 NNW***	***156***	***270***

Lower Elevation	Address	Dist / Dir	Map ID	Page
Not reported	***2641 JEROME AV***	***0 - 1/8 SSW***	***B6***	***18***
APT BLDG	***240 EAST 194 TH ST***	***1/4 - 1/2 SE***	***133***	***215***
2476 GRAND CONCOURSE	***2476 GRAND CONCOURSE***	***1/4 - 1/2 S***	***143***	***237***
2455 GRAND AVENUE	***2455 GRAND AVENUE***	***1/4 - 1/2 SW***	***146***	***243***
2424 JEROME AVE	***2424 JEROME AVE***	***1/4 - 1/2 SSW***	***150***	***251***
2770 KINGBRIDGE TERRACE	***2770 KINGSBRIDGE TERRAC***	***1/4 - 1/2 NW***	***151***	***253***
2432 GRAND CONCOURSE	***2432 GRAND CONCOURSE***	***1/4 - 1/2 S***	***155***	***266***
384 E 193RD ST	***384 E 193RD ST***	***1/4 - 1/2 SE***	***158***	***276***
Not reported	***2847 BAINBRIDGE AVE***	***1/4 - 1/2 E***	***159***	***278***

EXECUTIVE SUMMARY

UST: The Underground Storage Tank database contains registered USTs. USTs are regulated under Subtitle I of the Resource Conservation and Recovery Act (RCRA). The data come from the Department of Environmental Conservation's Petroleum Bulk Storage (PBS) Database

A review of the UST list, as provided by EDR, and dated 01/01/2002 has revealed that there are 24 UST sites within approximately 0.25 miles of the target property.

Equal/Higher Elevation	Address	Dist / Dir	Map ID	Page
2683 MORRIS AV ASSOC.	2683 MORRIS AVENUE	0 - 1/8 E	D13	27
2690 MORRIS AVE. ASSOC.	2690 MORRIS AVE	0 - 1/8 E	D15	30
NYS ARMORY	***10 WEST 195TH STREET***	***0 - 1/8 NE***	***18***	***33***
CHEMICAL BANK	66 EAST KINGSBRIDGE RD	0 - 1/8 ESE	19	40
POWER TEST/GETTY 00265	2717 RESERVOIR AVE	1/8 - 1/4 NW	37	61
2685 GRAND CONCOURSE BLVD	2685 GRAND BLVD (CONCOU	1/8 - 1/4 ESE	N59	98
NEILER ASSOCIATES LLC	2771 MORRIS AVE	1/8 - 1/4 NE	Q67	110
2685 UNIVERSITY AVE	2685 UNIVERSITY AVE	1/8 - 1/4 WNW	T68	111
WK NURSING HOME CORP.	100 WEST KINGSBRIDGE RD	1/8 - 1/4 WNW	T70	113
WK APARTMENT CORP.	100 WEST KINGSBRIDGE RO	1/8 - 1/4 WNW	T71	118
W K NURSING HOME	100 W KINGSBRIDGE RD	1/8 - 1/4 WNW	T72	120
WK NURSING HOME CORP.	100 WEST KINGSBRIDGE RO	1/8 - 1/4 WNW	T73	123
DIPLOMACY REALTY ASSOC	95 WEST 195TH ST	1/8 - 1/4 NNW	Y90	147
ALNARD ASSOCIATES L.L.C.	64 WEST 192ND STREET	1/8 - 1/4 WSW	Z93	151
2754 GRAND CONCOURSE	2754 GRAND CONCOURSE (2	1/8 - 1/4 E	104	169
2614 KINGSBRIDGE CORP	2614 UNIVERSITY AV	1/8 - 1/4 W	AB109	175
ROBAN MGMT	2784 MORRIS AVE	1/8 - 1/4 NE	112	180
KINGDOM ASSOCIATES, LLC	2600 UNIVERSITY AVE	1/8 - 1/4 W	AD118	186
W K NURSING HOME	2545 UNIVERSITY AVE	1/8 - 1/4 W	AD119	187
2565 GRAND CONCOURSE	2565 GRAND CONCOURSE	1/8 - 1/4 SSE	124	200
2786 JEROME AVENUE	2786 JEROME AVENUE	1/8 - 1/4 NNE	125	201
FUEL OIL STORAGE TANK	***125 WEST 195TH STREET***	***1/8 - 1/4 NW***	***128***	***205***

Lower Elevation	Address	Dist / Dir	Map ID	Page
BAVIC REALTY CORP.	9 EAST 193RD STREET	0 - 1/8 SSW	B8	21
25 EAST 193RD STREET	25 EAST 193RD STREET	0 - 1/8 S	12	26

AST: The Aboveground Storage Tank database contains registered ASTs. The data come from the Department of Environmental Conservation's Petroleum Bulk Storage (PBS) Database.

A review of the AST list, as provided by EDR, and dated 01/01/2002 has revealed that there are 82 AST sites within approximately 0.25 miles of the target property.

Equal/Higher Elevation	Address	Dist / Dir	Map ID	Page
2676 MORRIS AVENUE	2676 MORRIS AVENUE	0 - 1/8 ESE	C11	25
OSCAR ROYAL	3220 GRAND AVE	0 - 1/8 WNW	16	31
2693 MORRIS AVE	2693 MORRIS AVE	0 - 1/8 E	D17	32
NYS ARMORY	***10 WEST 195TH STREET***	***0 - 1/8 NE***	***18***	***33***
2705 - 2707	2705 MORRIS AVENUE	0 - 1/8 ENE	E20	41
2710 MORRIS AVE	2710 MORRIS AVE	0 - 1/8 ENE	E22	43
BILYNN REALTY CORP	2718 MORRIS AVE	0 - 1/8 ENE	E25	48
BILYNN REALTY CORP	2719 MORRIS AVE	0 - 1/8 ENE	E26	49
MORRIS AVENUE REALTY LP	2725 MORRIS AVE	1/8 - 1/4 ENE	F27	50
REN REALTY CO	2691 RESERVOIR AVE	1/8 - 1/4 WNW	30	53
2682 KINGSBRIDGE ASSOC	2682 CRESTON AVE	1/8 - 1/4 E	H31	54
2733 MORRIS AVENUE	2733 MORRIS AVE	1/8 - 1/4 ENE	F32	55
2685 CRESTON AVE	2685 CRESTON AVE	1/8 - 1/4 E	H33	56

EXECUTIVE SUMMARY

Equal/Higher Elevation	Address	Dist / Dir	Map ID	Page
26 REALTY CO	2760 JEROME AVE	1/8 - 1/4 NE	I34	57
12 EAST 196TH ST	12 EAST 196TH STREET	1/8 - 1/4 NE	I35	59
15 E 196 REALTY, L.L.C.	15 E 196TH ST	1/8 - 1/4 NE	38	65
2698 CRESTON AVE	2698 CRESTON AVE	1/8 - 1/4 E	39	67
50 EAST 196TH STREET	50 EAST 196TH STREET	1/8 - 1/4 ENE	K40	68
2751-55 MORRIS AVENUE	2751-55 MORRIS AVENUE	1/8 - 1/4 ENE	K41	69
2608 CRESTON AVE	2608 CRESTON AVENUE	1/8 - 1/4 SSE	42	70
2745 RESERVOIR AVE	2745 RESERVOIR AVE	1/8 - 1/4 NNW	L43	72
PRIME RESIDENTIAL BRONX II, LL	60 EAST 196 STREET	1/8 - 1/4 ENE	K44	73
2755 INC.	2755 MORRIS AVENUE	1/8 - 1/4 ENE	K46	76
55 EAST 196TH ST	55 EAST 196TH ST	1/8 - 1/4 ENE	K47	77
PUBLIC SCHOOL 86	2756 RESERVOIR AVENUE	1/8 - 1/4 NNW	L49	81
APARTMENT BLD	2755 RESERVOIR AVE	1/8 - 1/4 NNW	L50	82
2707 CRESTON AVENUE	2707 CRESTON AVENUE	1/8 - 1/4 ENE	M51	83
2665 GRAND CONCOURSE	2665 GRAND CONCOURSE	1/8 - 1/4 ESE	N52	85
ROBERT KASOVITZ	2588 CRESTON AVE	1/8 - 1/4 SSE	O53	88
2675 CONCOURSE ASSOCIATES	2675 GRAND CONCOURSE	1/8 - 1/4 ESE	N55	91
2701 CONCOURSE ASSOC	2701 GRAND CONCOURSE	1/8 - 1/4 ESE	N56	93
2685 REALTY CORPORATION	2685 GRAND CONCOURSE	1/8 - 1/4 ESE	N58	96
HARAN REALTY CO., LLC	2715 GRAND CONCOURSE	1/8 - 1/4 ESE	P60	99
J.M.V. REALTY	2767 MORRIS AVENUE	1/8 - 1/4 NE	Q61	100
104 EAST 196TH ST	104 EAST 196TH ST	1/8 - 1/4 ENE	M62	102
2704 UNIVERSITY AVE	2704 UNIVERSITY AVE	1/8 - 1/4 NW	S65	107
UNIVERSITY ASSOCIATES	2714 UNIVERSITY AVENUE	1/8 - 1/4 NW	S66	108
2690 UNIVERSITY AVE	2690 UNIVERSITY AVE	1/8 - 1/4 WNW	T74	127
2727 REALTY CO	2727 UNIVERSITY AVE	1/8 - 1/4 NW	U75	128
V & I REALTY	2625 GRAND CONCOURSE	1/8 - 1/4 SE	V77	131
UNIVERSITY ASSOCIATES	2724 UNIVERSITY AVE	1/8 - 1/4 NW	U78	132
WALTON HIGH SCHOOL	2780 RESERVOIR	1/8 - 1/4 NNW	79	133
KODRA REALTY CO.	2725 CRESTON AVENUE	1/8 - 1/4 ENE	W80	136
2775 MORRIS AVENUE	2775 MORRIS AVENUE	1/8 - 1/4 NE	Q81	137
2735 UNIVERSITY AVE	2735 UNIVERSITY AVE	1/8 - 1/4 NW	U82	138
2664 GRAND CONCOURSE	2664 GRAND CONCOURSE	1/8 - 1/4 ESE	N83	139
2609 AQUEDUCT AVENUE	2609 AQUEDUCT AVENUE	1/8 - 1/4 W	X84	141
ORCHARD MEWS ASSOCIATES	2610 UNIVERSITY AVENUE	1/8 - 1/4 W	X85	142
2615 GRAND CONCOURSE	2615 GRAND CONCOURSE	1/8 - 1/4 SE	V86	143
NV ASSOC	2676 GRAND CONCOURSE	1/8 - 1/4 ESE	N87	144
2700 GRAND CONCOURSE	2700 GRAND CONCOURSE	1/8 - 1/4 ESE	P88	145
2776 JEROME AVE	2776 JEROME AVE	1/8 - 1/4 NNE	89	146
CEDAR ROW REALTY, LLC.	65 W. 192ND STREET	1/8 - 1/4 WSW	Z91	148
67 WEST 192ND ST	67 WEST 192ND ST	1/8 - 1/4 WSW	Z92	149
2564 CRESTON AVE	2564 CRESTON AVE	1/8 - 1/4 S	AA94	152
CRESTON ASSOCIATES L.L.C.	2588 - 92 CRESTON AVENU	1/8 - 1/4 S	AA95	154
2751 UNIVERSITY AVE	2751 UNIVERSITY AVE	1/8 - 1/4 NNW	Y96	156
2720 CONCOURSE ASSOC	2720 GRAND CONCOURSE	1/8 - 1/4 E	98	159
2735 CRESTON ASSOCIATES L.L.C.	2735 CRESTON AVE	1/8 - 1/4 ENE	W99	160
2761 UNIVERSITY AVE	2761 UNIVERSITY AVE	1/8 - 1/4 NNW	Y100	162
2636 UNIVERSITY REALTY, LLC	2636 UNIVERSITY AVENUE	1/8 - 1/4 W	AB101	163
2769 UNIVERSITY AVE	2769 UNIVERSITY AVE	1/8 - 1/4 NNW	AC102	166
2585 GRAND CONCOURSE	2585 GRAND CONCOURSE	1/8 - 1/4 SSE	103	167
2766 UNIVERSITY AVE.	2764-66 UNIVERSITY AVE	1/8 - 1/4 NNW	AC107	171
2715 CLAFLIN AVENUE	2715 CLAFLIN AVE	1/8 - 1/4 NW	AE111	179
CONCOURSE HOUSE	2751 GRAND CONCOURSE	1/8 - 1/4 E	113	181
SULMERG REALTY CORP.	2604 UNIVERSITY AVENUE	1/8 - 1/4 W	AD114	182
2785 UNIV CORP	2785 UNIVERSITY AVE	1/8 - 1/4 NNW	AC115	183
BALKON REALTY ASS.	2755 CRESTON AVE	1/8 - 1/4 ENE	116	184

EXECUTIVE SUMMARY

Equal/Higher Elevation	Address	Dist / Dir	Map ID	Page
2734 CLAFLIN LLC	2734 CLAFLIN AVENUE	1/8 - 1/4 NW	AE117	185
2791 UNIVERSITY REALTY CORP.	2791 UNIVERSITY AVENUE	1/8 - 1/4 NNW	123	199
239 EAST KINGSBRIDGE RD	239 EAST KINGSBRIDGE RO	1/8 - 1/4 SE	127	203
FUEL OIL STORAGE TANK	***125 WEST 195TH STREET***	***1/8 - 1/4 NW***	***128***	***205***

Lower Elevation	Address	Dist / Dir	Map ID	Page
2639 JEROME AVE. CORP.	2639-41 JEROME AVE.	0 - 1/8 SSW	B7	20
2645 MORRIS AVE	2645 MORRIS AVE	0 - 1/8 SE	C10	23
NEW CENTRA REALTY	2640 DAVIDSON AVE	0 - 1/8 WSW	21	42
65 EAST 193RD ST	65 EAST 193RD ST	0 - 1/8 SSE	23	44
2607 JEROME AVENUE	2607 JEROME AVENUE	0 - 1/8 SSW	24	46
3 WEST 192ND STREET	3 WEST 192ND STREET	1/8 - 1/4 SSW	J36	60
BRDRIJE NEZAJ	2575 JEROME AVENUE	1/8 - 1/4 SSW	J45	75
2554 CRESTON AVENUE	2554 CRESTON AVENUE	1/8 - 1/4 S	AA105	170
50 EAST 191ST STREET	50 EAST 191ST STREET	1/8 - 1/4 S	126	202

MANIFEST: Manifest is a document that lists and tracks hazardous waste from the generator through transporters to a TSD facility.

A review of the NY MANIFEST list, as provided by EDR, and dated 05/02/2006 has revealed that there are 5 NY MANIFEST sites within approximately 0.25 miles of the target property.

Equal/Higher Elevation	Address	Dist / Dir	Map ID	Page
MTA NYCT - KINGSBRIDGE RD STA	***JEROME AVE & KINGSBRIDG***	***0 - 1/8 E***	***A4***	***15***
NYS DMNA OMS #31	***29 W KINGSBRIDGE RD***	***0 - 1/8 WNW***	***5***	***16***
FRENCH CLEANERS BY SUSIE	***111 E KINGSBRIDGE RD***	***1/8 - 1/4 ESE***	***G28***	***51***
NYC BD OF ED - PUBLIC SCHOOL 2	***2641 GRAND CONCOURSE***	***1/8 - 1/4 SE***	***R64***	***105***

Lower Elevation	Address	Dist / Dir	Map ID	Page
SANDYS CLEANERS	***32G KINGSBRIDGE RD***	***0 - 1/8 SE***	***C9***	***22***

SPILLS: Data collected on spills reported to NYSDEC. is required by one or more of the following: Article 12 of the Navigation Law, 6 NYCRR Section 613.8 (from PBS regs), or 6 NYCRR Section 595.2 (from CBS regs). It includes spills active as of April 1, 1986, as well as spills occurring since this date.

A review of the NY Spills list, as provided by EDR, and dated 04/05/2006 has revealed that there is 1 NY Spills site within approximately 0.125 miles of the target property.

Equal/Higher Elevation	Address	Dist / Dir	Map ID	Page
2683 MORRIS AVENUE	***2683 MORRIS AV***	***0 - 1/8 E***	***D14***	***28***
Date Closed: 08/05/05				

EXECUTIVE SUMMARY

HIST SPILLS: This database contains records of chemical and petroleum spill incidents. Under State law, petroleum and hazardous chemical spills that can impact the waters of the state must be reported by the spiller (and, in some cases, by anyone who has knowledge of the spills). In 2002, the Department of Environmental Conservation stopped providing updates to its original Spills Information Database. This database includes fields that are no longer available from the NYDEC as of January 1, 2002. Current information may be found in the NY SPILLS database.

A review of the NY Hist Spills list, as provided by EDR, and dated 01/01/2002 has revealed that there is 1 NY Hist Spills site within approximately 0.125 miles of the target property.

Equal/Higher Elevation	Address	Dist / Dir	Map ID	Page
2683 MORRIS AVENUE	***2683 MORRIS AV***	***0 - 1/8 E***	***D14***	***28***

NY VCP: Voluntary Cleanup Agreements. The voluntary remedial program uses private monies to get contaminated sites remediated to levels allowing for the sites' productive use. The program covers virtually any kind of site and contamination.

A review of the VCP list, as provided by EDR, and dated 12/30/2005 has revealed that there is 1 VCP site within approximately 0.5 miles of the target property.

Equal/Higher Elevation	Address	Dist / Dir	Map ID	Page
JEWISH HOME FOR THE AGED	2614 UNIVERSITY AVENUE	1/8 - 1/4 W	AD110	178

DRYCLEANERS: A listing of all registered drycleaning facilities.

A review of the DRYCLEANERS list, as provided by EDR, and dated 06/15/2004 has revealed that there is 1 DRYCLEANERS site within approximately 0.25 miles of the target property.

Equal/Higher Elevation	Address	Dist / Dir	Map ID	Page
FRENCH CLEANING BY SUSIE	111 EAST KINGSBRIDGE RD	1/8 - 1/4 ESE	G29	53

EDR PROPRIETARY RECORDS

EDR Manufactured Gas Plants: The EDR Proprietary Manufactured Gas Plant Database includes records of coal gas plants (manufactured gas plants) compiled by EDR's researchers. Manufactured gas sites were used in the United States from the 1800's to 1950's to produce a gas that could be distributed and used as fuel. These plants used whale oil, rosin, coal, or a mixture of coal, oil, and water that also produced a significant amount of waste. Many of the byproducts of the gas production, such as coal tar (oily waste containing volatile and non-volatile chemicals), sludges, oils and other compounds are potentially hazardous to human health and the environment. The byproduct from this process was frequently disposed of directly at the plant site and can remain or spread slowly, serving as a continuous source of soil and groundwater contamination.

A review of the Manufactured Gas Plants list, as provided by EDR, has revealed that there is 1 Manufactured Gas Plants site within approximately 1 mile of the target property.

Lower Elevation	Address	Dist / Dir	Map ID	Page
CON EDISON - KINGSBRIDGE STATI	BLOCK 3236, LOT 25 AND	1/2 - 1 WSW	160	280

EXECUTIVE SUMMARY

Due to poor or inadequate address information, the following sites were not mapped:

Site Name	Database(s)
CONSOLIDATED EDISON	NY MANIFEST, RCRA-LQG
CONSOLIDATED EDISON	NY MANIFEST
CONSOLIDATED EDISON	NY MANIFEST
CONSOLDIATED EDISON	NY MANIFEST
NYCDEP	NY MANIFEST
NYC BOE -WALTON HS	NY MANIFEST, RCRA-SQG, FINDS
CONSOLIDATED EDISON	NY MANIFEST
CONSOLIDATED EDISON	NY MANIFEST
CONSOLIDATED EDISON	NY MANIFEST
UNITED STATES MILITARY-KINGS BRIDGE	NY MANIFEST
NYNEX	NY MANIFEST
CONSOLIDATED EDISON	NY MANIFEST
CONSOLIDATED EDISON CO	NY MANIFEST, RCRA-SQG
METRO NORTH COMMUTER RAIL ROAD, MOTT HAVEN YARD	CT MANIFEST, CT MANIFEST
CON ED V 1842	RCRA-SQG, NY MANIFEST
CON EDISON	RCRA-SQG, NY MANIFEST
CONSOLIDATED EDISON	NY MANIFEST
CONSOLIDATED EDISON	NY MANIFEST
CONSOLIDATED EDISON CO OF NY	CT MANIFEST, CT MANIFEST
NEW YORK CITY TRANSIT AUTHORITY	NY MANIFEST, NY MANIFEST, NY MANIFEST, RCRA-LQG, FINDS
NYCDEP	NY MANIFEST
NYNEX	NY MANIFEST
CONSOLIDATED EDISON CO OF NY INC	NY MANIFEST
CONSOLIDATED EDISON CO OF NY INC	NY MANIFEST
CONSOLIDATED EDISON	NY MANIFEST
CONSOLIDATED EDISON	NY MANIFEST
CONSOLIDATED EDISON	NY MANIFEST
CONSOLIDATED EDISON	NY MANIFEST
CONSOLIDATED EDISON	NY MANIFEST
CONSOLIDATED EDISON	NY MANIFEST
CONSOLIDATED EDISON	NY MANIFEST
CONSOLIDATED EDISON	NY MANIFEST
CONSOLIDATED EDISON	NY MANIFEST
CONSOLIDATED EDISON	NY MANIFEST
CONSOLIDATED EDISON	NY MANIFEST
CONSOLIDATED EDISON	NY MANIFEST
CONSOLIDATED EDISON	NY MANIFEST
CONSOLIDATED EDISON	NY MANIFEST
CONSOLIDATED EDISON	NY MANIFEST
CONSOLIDATED EDISON	NY MANIFEST
CONSOLIDATED EDISON	NY MANIFEST
CONSOLIDATED EDISON	NY MANIFEST
CONSOLIDATED EDISON	NY MANIFEST
CONSOLIDATED EDISON	NY MANIFEST
EDDY'S ONE HOUR CLEANER	DRYCLEANERS
SANDY'S CLEANERS	DRYCLEANERS
SANTILLI LAND DEVELOPMENT CORP.	SWF/LF
SHERIDAN EXRESSWAY -TULLY CONSTRUCTION C	SWF/LF
BEDFORD PARK BLVD	LTANKS, HIST LTANKS
BAJRAJTARI MANAGEMENT COR	LTANKS

EXECUTIVE SUMMARY

2521	LTANKS
APARTMENT BLDG	LTANKS
GETTY# 258	LTANKS
34 MT MORRIS PARKWAY	LTANKS, HIST LTANKS
GENERAL VISION SERVICES	AST
JEROME YARD	AST
NYCDEP - SHAFT 3B	RCRA-SQG, FINDS
MANHOLE # 12371	NY Spills, NY Hist Spills
TM-502	NY Spills
FEEDER # 30X03	NY Spills
184TH ST / GRAND CONCOURS	NY Spills
MAN HOLE #15149	NY Spills
MAN HOLE # 1437	NY Spills
MANHOLE 23622	NY Spills, NY Hist Spills
MANHOLE 21227	NY Spills, NY Hist Spills
MANHOLE #15220	NY Spills
GROUND AT PROPERTY	NY Spills
RT 95 SB EXIT 10/11	NY Spills, NY Hist Spills
CROSSBRONX EXPRESSWAY	NY Spills
FORDHAM RD	NY Spills
BURNSIDE AV/GRAND CONCORS	NY Spills
E CHESTER RD/MORRIS PK AV	NY Spills
CONCORSE YARD	NY Spills, NY Hist Spills
SERVICE BOX 2597	NY Spills, NY Hist Spills
MANHOLE 2541	NY Spills
VAULT #0495	NY Spills
CROSS BRONX EXPRESSWAY	NY Spills, NY Hist Spills
TRAFFIC ACCIDENT	NY Spills
TM 324	NY Spills
E177TH STREET & JEROME AV	NY Spills, NY Hist Spills
FEEDER 38X04	NY Spills
MANHOLE #TM1437	NY Spills, NY Hist Spills
MAN HOLE 16959	NY Spills, NY Hist Spills
MANHOLE 15210	NY Spills, NY Hist Spills
MAN HOLE # 2531	NY Spills, NY Hist Spills
ELLIOT PL / GRAND CONCOUR	NY Spills, NY Hist Spills
EXIT 7B ON RTE 95	NY Spills, NY Hist Spills
MANHOLE # 4068	NY Spills
KINGSBRIDGE AVE	NY Spills
ON THE STREET	NY Spills
SERVICE BOX 15164	NY Spills, NY Hist Spills
MANHOLE 4942	NY Spills
FORDHAM RD &	NY Spills, NY Hist Spills
MANHOLE 15218	NY Spills, NY Hist Spills
MANHOLE #15206	NY Spills, NY Hist Spills
GRAND CONCOURSE / 92ND S	NY Spills, NY Hist Spills
170TH STREET AND	NY Spills, NY Hist Spills
179 TH STREET AND	NY Spills, NY Hist Spills
GRAND CONCOURSE	NY Spills, NY Hist Spills
138TH ST	NY Spills, NY Hist Spills
GRAND CONCOURS/TREMONT AV	NY Spills, NY Hist Spills
TREMONT AVE AND	NY Spills
BEDFORD PARK RD	NY Spills, NY Hist Spills
APARTMNET BUILDING	NY Spills
GETTY GAS STATION	NY Spills, NY Hist Spills

MANHOLE #TM1440	NY Spills, NY Hist Spills
VAULT 0119	NY Spills, NY Hist Spills
TM119.	NY Spills, NY Hist Spills
VAULT #6016	NY Spills
SB 15081	NY Spills, NY Hist Spills
TM-2378	NY Spills, NY Hist Spills
MANHOLE 16925	NY Spills, NY Hist Spills
VEHICLE# 60555	NY Spills
WEST 172ND ST BETWEEN	NY Spills, NY Hist Spills
MH 16973	NY Spills
TM 352 EAST 182 STREET AN	NY Spills, NY Hist Spills
CROSS BRONX EXPRESSWAY EB	NY Spills, NY Hist Spills
CONCOURSE MAINTENANCE SHO	NY Spills
TM1128	NY Spills, NY Hist Spills
MH #5010 BAILEY AVE &	NY Spills, NY Hist Spills
KINGSBRIDGE RD/SEDGWICK	NY Spills
GETTY 258	NY Spills
MANHOLE # 17444	NY Spills
MORRIS PKWY/E180TH ST	NY Spills, NY Hist Spills
MORRIS PK & E 180TH ST	NY Spills, NY Hist Spills
POLE #10861	NY Spills, NY Hist Spills
MANHOLE #27843	NY Spills
METRO NORTH HUDSON LINE	NY Spills
VAULT 3135	NY Spills
MANHOLE #20358	NY Spills
MORRIS AV / SOUNDVIEW	NY Spills
180TH STREET 2 BLOCKS OF	NY Spills, NY Hist Spills
PELHAM LINE TRAIN STA.	NY Spills, NY Hist Spills
LONG ISLAND SOUND	NY Spills
CROSS BRONX EXPRESSWAY	NY Spills, NY Hist Spills
FORDHAM RD	NY Spills
ROBERTO CLEMENTE STATE PK	NY Spills, NY Hist Spills
HUTCHINSON CREEK	NY Spills
MANHOLE #29000	NY Spills, NY Hist Spills
VAULT V2484	NY Spills, NY Hist Spills
MANHOLE TM0244	NY Spills, NY Hist Spills
MANHOLE 20362	NY Spills, NY Hist Spills
IFO TASK FORCE	NY Spills
EAST 165 TH ST AND	NY Spills
MANHOLE 23890	NY Spills, NY Hist Spills
WESTCHESTER AV & RT 95	NY Spills
TRAFFIC ACCIDENT	NY Spills, NY Hist Spills

OVERVIEW MAP - 1715183.1s

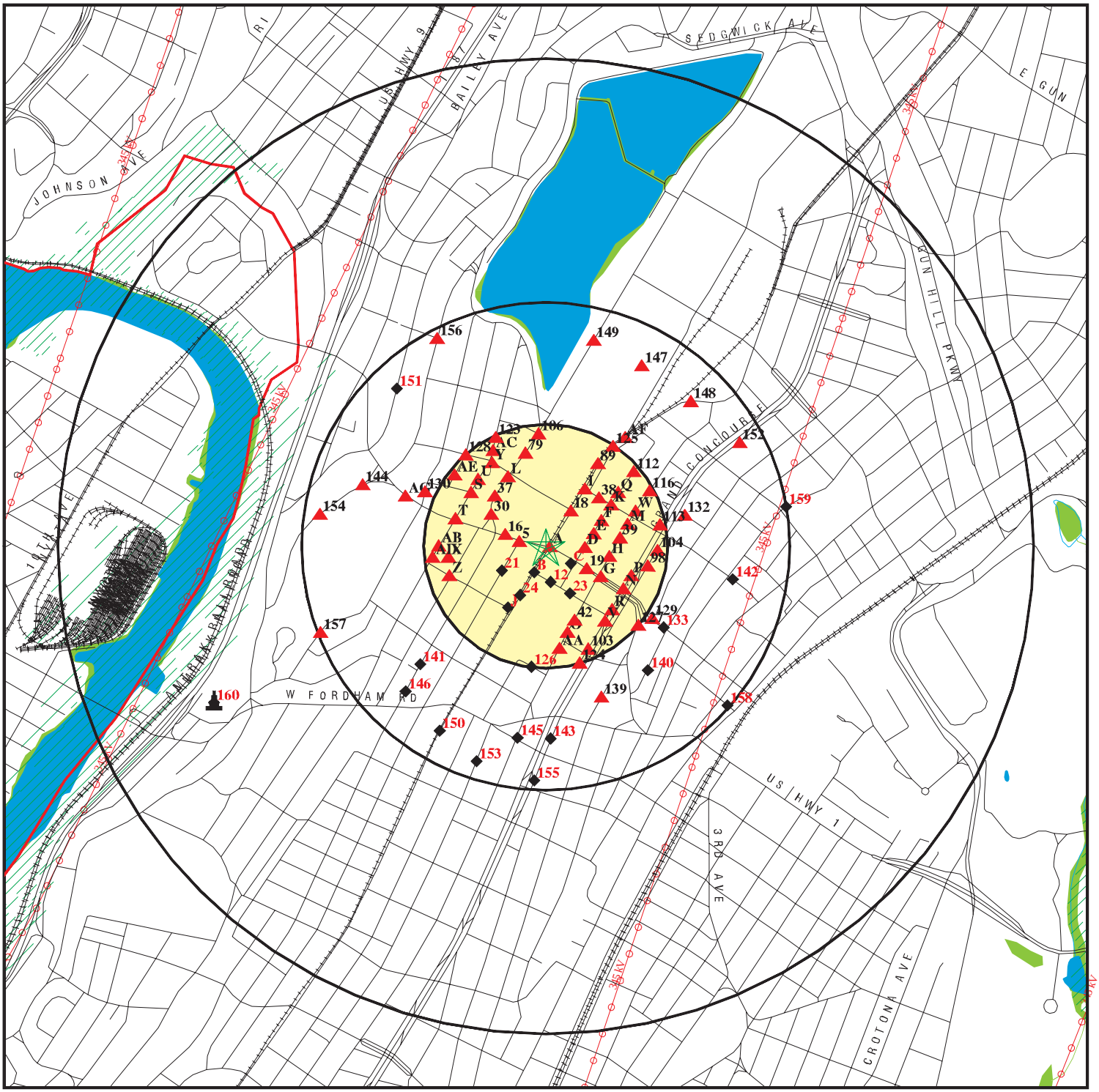

- Target Property
- Sites at elevations higher than or equal to the target property
- Sites at elevations lower than the target property
- Manufactured Gas Plants
- National Priority List Sites
- Landfill Sites
- Dept. Defense Sites
- Indian Reservations BIA
- County Boundary
- Power transmission lines
- Oil & Gas pipelines
- 100-year flood zone
- 500-year flood zone
- National Wetland Inventory
- State Wetlands

This report includes Interactive Map Layers to display and/or hide map information. The legend includes only those icons for the default map view.

SITE NAME: Kingsbridge Armory	CLIENT: Metcalf & Eddy, Inc.
ADDRESS: 29 West Kingsbridge Road Bronx NY 10468	CONTACT: Ronald W. Kantor
LAT/LONG: 40.8675 / 73.8975	INQUIRY #: 1715183.1s DATE: July 13, 2006

Copyright © 2006 EDR, Inc. © 2006 Tele Atlas Rel. 07/2005.

DETAIL MAP - 1715183.1s

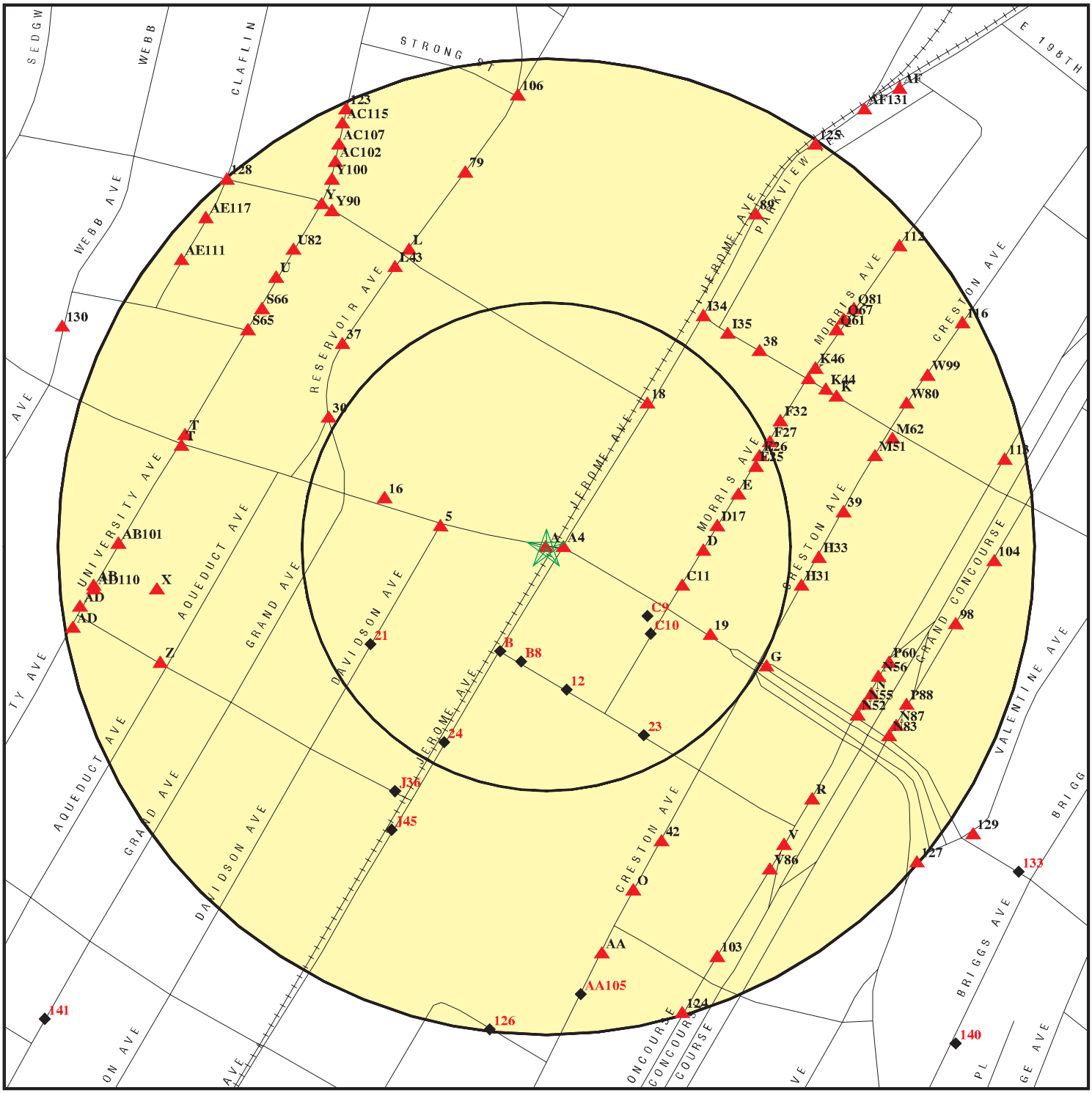

Target Property

Sites at elevations higher than or equal to the target property

Sites at elevations lower than the target property

Manufactured Gas Plants

Sensitive Receptors

National Priority List Sites

Landfill Sites

Dept. Defense Sites

Indian Reservations BIA

Oil & Gas pipelines

0 1/16 1/8 1/4 Miles

This report includes Interactive Map Layers to display and/or hide map information. The legend includes only those icons for the default map view.

SITE NAME:	Kingsbridge Armory	CLIENT:	Metcalf & Eddy, Inc.
ADDRESS:	29 West Kingsbridge Road Bronx NY 10468	CONTACT:	Ronald W. Kantor
LAT/LONG:	40.8675 / 73.8975	INQUIRY #:	1715183.1s
		DATE:	July 13, 2006

Copyright © 2006 EDR, Inc. © 2006 Tele Atlas Rel. 07/2005.

MAP FINDINGS SUMMARY

Database	Target Property	Search Distance (Miles)	< 1/8	1/8 - 1/4	1/4 - 1/2	1/2 - 1	> 1	Total Plotted
FEDERAL RECORDS								
NPL		1.000	0	0	0	0	NR	0
Proposed NPL		1.000	0	0	0	0	NR	0
Delisted NPL		1.000	0	0	0	0	NR	0
NPL RECOVERY		TP	NR	NR	NR	NR	NR	0
CERCLIS		0.500	0	0	0	NR	NR	0
CERC-NFRAP		0.500	0	0	0	NR	NR	0
CORRACTS		1.000	0	0	0	0	NR	0
RCRA TSD		0.500	0	0	0	NR	NR	0
RCRA Lg. Quan. Gen.	X	0.250	0	0	NR	NR	NR	0
RCRA Sm. Quan. Gen.	X	0.250	3	4	NR	NR	NR	7
ERNS		TP	NR	NR	NR	NR	NR	0
HMIRS		TP	NR	NR	NR	NR	NR	0
US ENG CONTROLS		0.500	0	0	0	NR	NR	0
US INST CONTROL		0.500	0	0	0	NR	NR	0
DOD		1.000	0	0	0	0	NR	0
FUDS		1.000	0	0	1	0	NR	1
US BROWNFIELDS		0.500	0	0	0	NR	NR	0
CONSENT		1.000	0	0	0	0	NR	0
ROD		1.000	0	0	0	0	NR	0
UMTRA		0.500	0	0	0	NR	NR	0
ODI		0.500	0	0	0	NR	NR	0
TRIS		TP	NR	NR	NR	NR	NR	0
TSCA		TP	NR	NR	NR	NR	NR	0
FTTS		TP	NR	NR	NR	NR	NR	0
SSTS		TP	NR	NR	NR	NR	NR	0
ICIS		TP	NR	NR	NR	NR	NR	0
PADS		TP	NR	NR	NR	NR	NR	0
MLTS		TP	NR	NR	NR	NR	NR	0
MINES		0.250	0	0	NR	NR	NR	0
FINDS	X	TP	NR	NR	NR	NR	NR	0
RAATS		TP	NR	NR	NR	NR	NR	0
STATE AND LOCAL RECORDS								
HSWDS		0.500	0	0	0	NR	NR	0
State Haz. Waste		1.000	0	0	0	0	NR	0
DEL SHWS		1.000	0	0	0	0	NR	0
State Landfill		0.500	0	0	0	NR	NR	0
SWRCY		0.500	0	0	0	NR	NR	0
SWTIRE		0.500	0	0	0	NR	NR	0
LTANKS	X	0.500	1	10	30	NR	NR	41
HIST LTANKS	X	0.500	1	7	21	NR	NR	29
UST		0.250	6	18	NR	NR	NR	24
CBS UST		0.250	0	0	NR	NR	NR	0
MOSF UST		0.500	0	0	0	NR	NR	0
AST		0.250	13	69	NR	NR	NR	82
CBS AST		0.250	0	0	NR	NR	NR	0
MOSF AST		0.500	0	0	0	NR	NR	0

MAP FINDINGS SUMMARY

Database	Target Property	Search Distance (Miles)	< 1/8	1/8 - 1/4	1/4 - 1/2	1/2 - 1	> 1	Total Plotted
MANIFEST	X	0.250	3	2	NR	NR	NR	5
NY Spills		0.125	1	NR	NR	NR	NR	1
NY Hist Spills		0.125	1	NR	NR	NR	NR	1
ENG CONTROLS		0.500	0	0	0	NR	NR	0
INST CONTROL		0.500	0	0	0	NR	NR	0
VCP		0.500	0	1	0	NR	NR	1
DRYCLEANERS		0.250	0	1	NR	NR	NR	1
BROWNFIELDS		0.500	0	0	0	NR	NR	0
SPDES		TP	NR	NR	NR	NR	NR	0
AIRS		TP	NR	NR	NR	NR	NR	0
TRIBAL RECORDS								
INDIAN RESERV		1.000	0	0	0	0	NR	0
EDR PROPRIETARY RECORDS								
Manufactured Gas Plants		1.000	0	0	0	1	NR	1
EDR Historical Auto Stations		0.250	0	0	NR	NR	NR	0
EDR Historical Cleaners		0.250	0	0	NR	NR	NR	0

NOTES:

TP = Target Property

NR = Not Requested at this Search Distance

Sites may be listed in more than one database

A1
Target
Property

KINGSBRIDGE ARMORY
29 WEST KINGSBRIDGE ROAD
BRONX, NY 10468

RCRA-SQG
FINDS
NY MANIFEST

1000100270
NYD981141294

Site 1 of 4 in cluster A

Actual:
130 ft.

RCRAInfo:

Owner: STATE OF NEW YORK DMNA
(212) 555-1212
EPA ID: NYD981141294

Contact: Not reported

Classification: Small Quantity Generator
TSDF Activities: Not reported

Violation Status: No violations found

FINDS:

Other Pertinent Environmental Activity Identified at Site:

RCRAInfo is a national information system that supports the Resource Conservation and Recovery Act (RCRA) program through the tracking of events and activities related to facilities that generate, transport, and treat, store, or dispose of hazardous waste. RCRAInfo allows RCRA program staff to track the notification, permit, compliance, and corrective action activities required under RCRA.

NY MANIFEST:

Document ID:	MDC0346495
Manifest Status:	C
Trans1 State ID:	HWHX16091
Trans2 State ID:	Not reported
Generator Ship Date:	911108
Trans1 Recv Date:	911108
Trans2 Recv Date:	Not reported
TSD Site Recv Date:	911109
Part A Recv Date:	Not reported
Part B Recv Date:	911202
Generator EPA ID:	NYD981141294
Trans1 EPA ID:	MAD039322250
Trans2 EPA ID:	Not reported
TSDF ID:	MDD980555189
Waste Code:	D002 - NON-LISTED CORROSIVE WASTES
Quantity:	01570
Units:	P - Pounds
Number of Containers:	003
Container Type:	DF - Fiberboard or plastic drums (glass)
Handling Method:	T Chemical, physical, or biological treatment.
Specific Gravity:	100
Year:	91
Facility Type:	Generator
EPA ID:	NYD981141294
Facility Name:	UNITED STATES MILITARY
Facility Address:	29 W KINGSBRIDGE RD
Facility City:	BRONX
Facility Zip 4:	7505
Country:	Not reported
County:	BRONX
Mailing Name:	NYS DIV MLIITARY/ NAVAL AFFAIRS
Mailing Contact:	HEIDI GABLE
Mailing Address:	330 OLD NISKYUNA RD
Mailing City:	LATHAM

KINGSBRIDGE ARMORY (Continued) **1000100270**

Mailing State: NY
Mailing Zip: 12110
Mailing Zip4: Not reported
Mailing Country: USA
Mailing Phone: 518-000-0000

Click this hyperlink while viewing on your computer to access
19 additional NY MANIFEST: record(s) in the EDR Site Report.

A2 **KINGSBRIDGE ARMORY** **LTANKS** **S102834179**
Target **29 W KINGSBRIDGE RD** **HIST LTANKS** **N/A**
Property **BRONX, NY**

Site 2 of 4 in cluster A

Actual:
130 ft.

LTANKS:

Spill Number:	8802461	Region of Spill:	2
Facility ID:	8802461	DER Facility ID:	108874
Site ID:	125876	CID:	17
Spill Date:	06/17/88	Reported to Dept:	06/17/88
Referred To:	Not reported	DEC Region:	2
Water Affected:	Not reported	Spill Source:	INSTITUTIONAL, EDUCATIONAL, GOV., OTHER
Spill Cause:	TANK TEST FAILURE		
Facility Address 2:	Not reported	Facility Tele:	(212) 960-4859
Investigator:	SMSANGES	SWIS:	0301
Caller Name:	SEAN SMITH	Caller Agency:	ATLANTIC TESTING
Caller Phone:	(315) 386-4578	Caller Extension:	Not reported
Notifier Name:	Not reported	Notifier Agency:	Not reported
Notifier Phone:	Not reported	Notifier Extension:	Not reported
Spiller Contact:	Not reported	Spiller Phone:	Not reported
Spiller:	Not reported		
Spiller Company:	O G S		
Spiller Address:	CONTACT(JOSEPH), ZZ		
Spiller County:	001		
Spill Class:	Known release with minimal potential for fire or hazard. DEC Response. Willing Responsible Party. Corrective action taken.		
Spill Closed Dt:	**08/10/04**		
Spill Notifier:	TANK TESTER		
Cleanup Ceased:	/ /		
Last Inspection:	/ /		
Cleanup Meets Standard:	False		
Recommended Penalty:	Penalty Not Recommended		
UST Trust:	False		
Spill Record Last Update:	08/10/04		
Date Spill Entered In Computer Data File:	06/24/88		
Remediation Phase:	0		
Program Number:	8802461		
Regional Use:	Not reported		

Material

Material ID :	458026
Site ID :	125876
Operable Unit :	01
Operable Unit ID :	919681
Material Code :	0001
Material Name :	#2 Fuel Oil
Case No. :	Not reported
Material FA :	Petroleum
Quantity :	-1.00

KINGSBRIDGE ARMORY (Continued) **S102834179**

Units :	G
Recovered :	No
Resource Affected - Soil :	No
Resource Affected - Air :	No
Resource Affected - Indoor Air :	No
Resource Affected - Groundwater :	Yes
Resource Affected - Surface Water :	No
Resource Affected - Drinking Wtr :	No
Resource Affected - Sewer :	No
Resource Affected - Impervious Surface :	No
Resource Affected - Subway :	No
Resource Affected - Utility :	No
Resource Affected - Impervious Surface :	No
Oxygenate :	False

Tank Test

Spill Tank Test :	8707
Site ID :	125876
Tank Number :	Not reported
Tank Size :	0
Test Method :	00
Leak Rate :	0.00
Gross Fail :	Not reported
Modified By :	Spills
Last Modified :	10/01/04
Test Method :	Unknown

DEC Remarks : Prior to Sept, 2004 data translation this spill Lead DEC Field was "SANGESLAND" 8/4/2004 Transferred from Sigona to Sangesland Heidi Gable of US Army Facilities received a mass mailing TTF letter about the open spill number. She says the last of 7 tanks on the site is being removed this month. There was no indication on the spill report about which tank failed. Sangesland asked her to gather all the info she has about tank closures on her site and a statement that says no contaminatio n was found. 8/10/2004 Sangesland received a packet of info from Michael Friess, Director of Facilities Management at NYS Division of Military and Naval Affairs. Packet shows a series of tank tests over the years showing the tank in question has been passing. It also confirms that this is the last buried tank on site and that it is being removed this month by Tyree. No contamination has been found therefore the spill is being closed out. If contamination is found when the tank is pulle d, Tyree will need to open another spill number.

Remark: TRIED TO PERFORM TANK TEST. TANK WAS FILL UP STUCK TANK - FOUND 4" OF WATER. 1 1/2 GALLON & LEVEL DROPPED 40".

Spill Number:	9211568	Region of Spill:	2
Facility ID:	9211568	DER Facility ID:	114432
Site ID:	132959	CID:	17
Spill Date:	01/07/93	Reported to Dept:	01/07/93
Referred To:	Not reported	DEC Region:	2
Water Affected:	Not reported	Spill Source:	INSTITUTIONAL, EDUCATIONAL, GOV., OTHER
Spill Cause:	TANK FAILURE		
Facility Address 2:	Not reported	Facility Tele:	Not reported
Investigator:	JMROMMEL	SWIS:	0301
Caller Name:	MARK CALL	Caller Agency:	ENVIRONMENTAL CONSTUC SER
Caller Phone:	(518) 732-7527	Caller Extension:	Not reported
Notifier Name:	Not reported	Notifier Agency:	Not reported

KINGSBRIDGE ARMORY (Continued) **S102834179**

Notifier Phone: Not reported Notifier Extension: Not reported
Spiller Contact: Not reported Spiller Phone: Not reported
Spiller: Not reported
Spiller Company: Not reported
Spiller Address: ***Update***, ZZ
Spiller County: 001
Spill Class: Known release with minimal potential for fire or hazard. DEC Response. Willing Responsible Party. Corrective action taken.
Spill Closed Dt: 03/28/05
Spill Notifier: OTHER
Cleanup Ceased: / /
Last Inspection: / /
Cleanup Meets Standard: False
Recommended Penalty: Penalty Not Recommended
UST Trust: True
Spill Record Last Update: 03/28/05
Date Spill Entered In Computer Data File: 01/08/93
Remediation Phase: 0
Program Number: 9211568
Regional Use: Not reported
Material
Material ID : 404957
Site ID : 132959
Operable Unit : 01
Operable Unit ID : 976006
Material Code : 0009
Material Name : Gasoline
Case No. : Not reported
Material FA : Petroleum
Quantity : -1.00
Units : L
Recovered : No
Resource Affected - Soil : Yes
Resource Affected - Air : No
Resource Affected - Indoor Air : No
Resource Affected - Groundwater : No
Resource Affected - Surface Water : No
Resource Affected - Drinking Wtr : No
Resource Affected - Sewer : No
Resource Affected - Impervious Surface : No
Resource Affected - Subway : No
Resource Affected - Utility : No
Resource Affected - Impervious Surface : No
Oxygenate : False
Tank Test
Spill Tank Test : Not reported
Site ID : Not reported
Tank Number : Not reported
Tank Size : Not reported
Test Method : Not reported
Leak Rate : Not reported
Gross Fail : Not reported
Modified By : Not reported
Last Modified : Not reported
Test Method : Not reported
DEC Remarks : Prior to Sept, 2004 data translation this spill Lead DEC Field was "ROMMEL" 03/26/04 Transferred from Cammisa to Rommel 3/28/05 -

KINGSBRIDGE ARMORY (Continued) **S102834179**

spill closed, refer to spill # 9308016 for tracking. KST
Remark: TANK PULL-DISCOVERED SOIL CONTAMINATION-FROM PIPING ABOUT 7YRDS SOIL ON POLY DSO 9 DRUMS WITH WATER AND GAS MIXTURE FROM TANK TANKS WERE OK

Spill Number:	9308016	Region of Spill:	2
Facility ID:	9308016	DER Facility ID:	114432
Site ID:	132960	CID:	17
Spill Date:	10/01/93	Reported to Dept:	10/01/93
Referred To:	Not reported	DEC Region:	2
Water Affected:	Not reported	Spill Source:	COMMERCIAL/INDUSTRIAL
Spill Cause:	TANK FAILURE		
Facility Address 2:	Not reported	Facility Tele:	Not reported
Investigator:	JXPerezM	SWIS:	0301
Caller Name:	MIKE BULLOCK	Caller Agency:	PETRO ENVIR.
Caller Phone:	(800) 438-7374	Caller Extension:	Not reported
Notifier Name:	Not reported	Notifier Agency:	Not reported
Notifier Phone:	Not reported	Notifier Extension:	Not reported
Spiller Contact:	Not reported	Spiller Phone:	Not reported
Spiller:	Not reported		
Spiller Company:	Not reported		
Spiller Address:	***Update***, ZZ		
Spiller County:	001		

Spill Class: Known release with minimal potential for fire or hazard. DEC Response. Willing Responsible Party. Corrective action taken.

Spill Closed Dt: / /

Spill Notifier: LOCAL AGENCY
Cleanup Ceased: / /
Last Inspection: / /
Cleanup Meets Standard: False
Recommended Penalty: Penalty Not Recommended
UST Trust: True
Spill Record Last Update: 03/16/06
Date Spill Entered In Computer Data File: 10/04/93
Remediation Phase: Not reported
Program Number: 9308016
Regional Use: Not reported

Material

Material ID :	394260
Site ID :	132960
Operable Unit :	01
Operable Unit ID :	986522
Material Code :	0008
Material Name :	Diesel
Case No. :	Not reported
Material FA :	Petroleum
Quantity :	0.00
Units :	L
Recovered :	No
Resource Affected - Soil :	Yes
Resource Affected - Air :	No
Resource Affected - Indoor Air :	No
Resource Affected - Groundwater :	No
Resource Affected - Surface Water :	No
Resource Affected - Drinking Wtr :	No
Resource Affected - Sewer :	No
Resource Affected - Impervious Surface :	No
Resource Affected - Subway :	No

KINGSBRIDGE ARMORY (Continued) **S102834179**

Resource Affected - Utility : No
Resource Affected - Impervious Surface : No
Oxygenate : False
Tank Test
Spill Tank Test : Not reported
Site ID : Not reported
Tank Number : Not reported
Tank Size : Not reported
Test Method : Not reported
Leak Rate : Not reported
Gross Fail : Not reported
Modified By : Not reported
Last Modified : Not reported
Test Method : Not reported
DEC Remarks : Prior to Sept, 2004 data translation this spill Lead DEC Field was "ROMMEL" 10/10/95: This Is Additional Information About Material Spilled From The Translation Of The Old Spill File: Tank Removal.3/05/2003 - Closed Due To The Nature / Extent Of T he Spill Report02/20/04 - Transfered From Sullivan To Tibbe. Spill Reopened Because A File Exists. 3/28/05 - also see spill 9211568. - KST Spill reassigned to Perez in June 2005 as part of the Spills Closure Initiative. 08/05/2005 - Call ed Mr. Mike Bullock (Petro Envir), the phone number is not longer in service. 10/05/2005 - According with Mr. William Knox(US ARMY) the armory was released to the City of New York in 1996 and the NYCDEP (718) 595-4784, handle the environmental is sues at the site. As of today, 01/06/2006, no contact have been found for the site. Perez. 01/06/2006 - Next steps, Regional staff should contact the NYC Economic Development Corporation (site managers) at (888) NYC-0100, (212) 312-3600 or (212) 619-500 (operator). Scheduled a site visit/inspection. Perez.
Remark: STOCK PILED 100 YDS OF SOIL PUT PDY OVER IT. WILL REMOVE OFF SITE WHEN LAB RESULTS COME BACK.

HIST LTANKS:
Spill Number: 8802461 Region of Spill: 2
Spill Date: 06/16/1988 11:00 Reported to Dept: 06/17/88 14:40
Water Affected: Not reported Spill Source: Other Non Commercial/Industrial
Resource Affectd: Groundwater
Spill Cause: Tank Test Failure
Facility Contact: Not reported Facility Tele: (212) 960-4859
Investigator: SIGONA SWIS: 60
Caller Name: Not reported Caller Agency: Not reported
Caller Phone: Not reported Caller Extension: Not reported
Notifier Name: Not reported Notifier Agency: Not reported
Notifier Phone: Not reported Notifier Extension: Not reported
Spiller Contact: Not reported Spiller Phone: Not reported
Spiller: O G S
Spiller Address: CONTACT(JOSEPH)
Spill Class: Known release with minimal potential for fire or hazard. DEC Response. Willing Responsible Party. Corrective action taken.
Spill Closed Dt: / /
Spill Notifier: Tank Tester PBS Number: 2-392014
Cleanup Ceased: / /
Last Inspection: / /
Cleanup Meets Standard: False
Recommended Penalty: Penalty Not Recommended
Spiller Cleanup Date: / /

KINGSBRIDGE ARMORY (Continued) **S102834179**

Enforcement Date: / /
Investigation Complete: / /
UST Involvement: False
Spill Record Last Update: 11/15/94
Is Updated: False
Corrective Action Plan Submitted: / /
Date Spill Entered In Computer Data File: 06/24/88
Date Region Sent Summary to Central Office: / /
Tank Test:
PBS Number: Not reported
Tank Number: Not reported
Test Method: Not reported
Capacity of Failed Tank: 0
Leak Rate Failed Tank: 0.00
Gross Leak Rate: Not reported
Material:
Material Class Type: 1
Quantity Spilled: -1
Units: Gallons
Unknown Qty Spilled: -1
Quantity Recovered: 0
Unknown Qty Recovered: False
Material: #2 FUEL OIL
Class Type: Petroleum
Chem Abstract Service Number: #2 FUEL OIL
Last Date: 12/07/1994
Num Times Material Entry In File: 24464
DEC Remarks: Not reported
Spill Cause: TRIED TO PERFORM TANK TEST. TANK WAS FILL UP STUCK TANK - FOUND 4 OF W ATER. 1 1/2 GALLON LEVEL DROPPED 40 .

Spill Number: 9211568
Spill Date: 01/07/1993 14:30
Water Affected: Not reported
Resource Affectd: On Land
Spill Cause: Tank Failure
Facility Contact: Not reported
Investigator: CAMMISA
Caller Name: Not reported
Caller Phone: Not reported
Notifier Name: Not reported
Notifier Phone: Not reported
Spiller Contact: Not reported
Spiller: Not reported
Spiller Address: Not reported
Spill Class: Known release with minimal potential for fire or hazard. DEC Response. Willing Responsible Party. Corrective action taken.
Spill Closed Dt: / /
Spill Notifier: Other
Cleanup Ceased: / /
Last Inspection: / /
Cleanup Meets Standard: False
Recommended Penalty: Penalty Not Recommended
Spiller Cleanup Date: / /
Enforcement Date: / /
Investigation Complete: / /
UST Involvement: True

Region of Spill: 2
Reported to Dept: 01/07/93 16:05
Spill Source: Other Non Commercial/Industrial
Facility Tele: Not reported
SWIS: 60
Caller Agency: Not reported
Caller Extension: Not reported
Notifier Agency: Not reported
Notifier Extension: Not reported
Spiller Phone: Not reported
PBS Number: Not reported

KINGSBRIDGE ARMORY (Continued) **S102834179**

Spill Record Last Update: 07/23/93
Is Updated: False
Corrective Action Plan Submitted: / /
Date Spill Entered In Computer Data File: 01/08/93
Date Region Sent Summary to Central Office: / /
Tank Test:
PBS Number: Not reported
Tank Number: Not reported
Test Method: Not reported
Capacity of Failed Tank: Not reported
Leak Rate Failed Tank: Not reported
Gross Leak Rate: Not reported
Material:
Material Class Type: 1
Quantity Spilled: -1
Units: Not reported
Unknown Qty Spilled: -1
Quantity Recovered: 0
Unknown Qty Recovered: False
Material: GASOLINE
Class Type: Petroleum
Chem Abstract Service Number: GASOLINE
Last Date: 09/29/1994
Num Times Material Entry In File: 21329
DEC Remarks: Not reported
Spill Cause: TANK PULL-DISCOVERED SOIL CONTAMINATION-FROM PIPING ABOUT 7YRDS SOIL ON POLY DSO 9 DRUMS WITH WATER AND GAS MIXTURE FROM TANK TANKS WERE OK

Spill Number: 9308016 Region of Spill: 2
Spill Date: 10/01/1993 11:00 Reported to Dept: 10/01/93 12:52
Water Affected: Not reported Spill Source: Other Commercial/Industrial
Resource Affectd: On Land
Spill Cause: Tank Failure
Facility Contact: Not reported Facility Tele: Not reported
Investigator: GENE SULLIVAN SWIS: 60
Caller Name: Not reported Caller Agency: Not reported
Caller Phone: Not reported Caller Extension: Not reported
Notifier Name: Not reported Notifier Agency: Not reported
Notifier Phone: Not reported Notifier Extension: Not reported
Spiller Contact: Not reported Spiller Phone: Not reported
Spiller: Not reported
Spiller Address: Not reported
Spill Class: Known release with minimal potential for fire or hazard. DEC Response. Willing Responsible Party. Corrective action taken.
Spill Closed Dt: / /
Spill Notifier: Local Agency PBS Number: Not reported
Cleanup Ceased: / /
Last Inspection: / /
Cleanup Meets Standard: False
Recommended Penalty: Penalty Not Recommended
Spiller Cleanup Date: / /
Enforcement Date: / /
Investigation Complete: / /
UST Involvement: True
Spill Record Last Update: / /
Is Updated: False
Corrective Action Plan Submitted: / /

KINGSBRIDGE ARMORY (Continued) **S102834179**

Date Spill Entered In Computer Data File: 10/04/93
Date Region Sent Summary to Central Office: / /
Tank Test:
PBS Number: Not reported
Tank Number: Not reported
Test Method: Not reported
Capacity of Failed Tank: Not reported
Leak Rate Failed Tank: Not reported
Gross Leak Rate: Not reported
Material:
Material Class Type: 1
Quantity Spilled: 0
Units: Not reported
Unknown Qty Spilled: No
Quantity Recovered: 0
Unknown Qty Recovered: False
Material: DIESEL
Class Type: Petroleum
Chem Abstract Service Number: DIESEL
Last Date: 07/28/1994
Num Times Material Entry In File: 10625
DEC Remarks: 10/10/95: This is additional information about material spilled from th e translation of the old spill file: TANK REMOVAL.
Spill Cause: STOCK PILED 100 YDS OF SOIL PUT PDY OVER IT. WILL REMOVE OFF SITE WHEN L AB RESULTS COME BACK.

A3 Target Property **NYC EDC KINGSBRIDGE ARMORY**
29 W KINGSBRIDGE RD - ROOF
BRONX, NY 10468

RCRA-LQG **1004762432**
NY MANIFEST **NYR000096883**

Site 3 of 4 in cluster A

Actual: 130 ft.

RCRAInfo:
Owner: NYC ECONOMIC DEVELOPMENT CORP
(212) 312-3752
EPA ID: NYR000096883

Contact: KAY ZIAS
(212) 312-3752

Classification: Large Quantity Generator
TSDF Activities: Not reported

Violation Status: No violations found

NY MANIFEST:
Document ID: NJA4144449
Manifest Status: Not reported
Trans1 State ID: NYD046765574
Trans2 State ID: Not reported
Generator Ship Date: 01/27/2003
Trans1 Recv Date: 01/27/2003
Trans2 Recv Date: Not reported
TSD Site Recv Date: 01/29/2003
Part A Recv Date: Not reported
Part B Recv Date: Not reported
Generator EPA ID: NYR000096883
Trans1 EPA ID: NJD991291105
Trans2 EPA ID: Not reported
TSDF ID: S8424

NYC EDC KINGSBRIDGE ARMORY (Continued) **1004762432**

Waste Code:	D008 - LEAD 5.0 MG/L TCLP
Quantity:	00300
Units:	P - Pounds
Number of Containers:	002
Container Type:	DM - Metal drums, barrels
Handling Method:	T Chemical, physical, or biological treatment.
Specific Gravity:	01.00
Year:	03
Facility Type:	Generator
EPA ID:	NYR000096883
Facility Name:	NYCDEC
Facility Address:	KINGSBRIDGE ARMORY
Facility City:	BRONX
Facility Zip 4:	Not reported
Country:	USA
County:	BRONX
Mailing Name:	NYCDEC
Mailing Contact:	N/S
Mailing Address:	2727 JERMOME AVE
Mailing City:	BRONX
Mailing State:	NY
Mailing Zip:	10468
Mailing Zip4:	Not reported
Mailing Country:	USA
Mailing Phone:	718-364-3960

Click this hyperlink while viewing on your computer to access
7 additional NY MANIFEST: record(s) in the EDR Site Report.

A4
East
< 1/8
45 ft.

Relative:
Equal

Actual:
130 ft.

MTA NYCT - KINGSBRIDGE RD STA **RCRA-SQG** **1004761919**
JEROME AVE & KINGSBRIDGE RD **FINDS** **NYR000091728**
BRONX, NY 10468 **NY MANIFEST**

Site 4 of 4 in cluster A

RCRAInfo:

Owner:	MTA NEW YORK CITY TRANSIT (646) 252-3500
EPA ID:	NYR000091728
Contact:	WILLIAM JEHLE (646) 252-3500
Classification:	Small Quantity Generator
TSDF Activities:	Not reported

Violation Status: No violations found

FINDS:

Other Pertinent Environmental Activity Identified at Site:

RCRAInfo is a national information system that supports the Resource Conservation and Recovery Act (RCRA) program through the tracking of events and activities related to facilities that generate, transport, and treat, store, or dispose of hazardous waste. RCRAInfo allows RCRA program staff to track the notification, permit, compliance, and corrective action activities required under RCRA.

NY MANIFEST:

Document ID:	NYB9515034
Manifest Status:	Not reported
Trans1 State ID:	NY0000291823

MTA NYCT - KINGSBRIDGE RD STA (Continued) **1004761919**

Trans2 State ID:	PAD146714878
Generator Ship Date:	05/10/2001
Trans1 Recv Date:	05/10/2001
Trans2 Recv Date:	05/10/2001
TSD Site Recv Date:	05/11/2001
Part A Recv Date:	Not reported
Part B Recv Date:	Not reported
Generator EPA ID:	NYR000091728
Trans1 EPA ID:	NYD049836679
Trans2 EPA ID:	Not reported
TSDF ID:	1A375
Waste Code:	D008 - LEAD 5.0 MG/L TCLP
Quantity:	00500
Units:	P - Pounds
Number of Containers:	001
Container Type:	DM - Metal drums, barrels
Handling Method:	T Chemical, physical, or biological treatment.
Specific Gravity:	01.00
Year:	01
Facility Type:	Generator
EPA ID:	NYR000091728
Facility Name:	NEW YORK TRANSIT AUTHORITY
Facility Address:	KINGSBRIDGE RD STATION
Facility City:	BRONX
Facility Zip 4:	Not reported
Country:	USA
County:	BRONX
Mailing Name:	NEW YORK TRANSIT AUTHORITY
Mailing Contact:	Not reported
Mailing Address:	KINGSBRIDGE RD STATION
Mailing City:	BRONX
Mailing State:	NY
Mailing Zip:	10463
Mailing Zip4:	Not reported
Mailing Country:	USA
Mailing Phone:	718-617-0771

Click this hyperlink while viewing on your computer to access additional NY MANIFEST: detail in the EDR Site Report.

---

5 **NYS DMNA OMS #31** **RCRA-SQG** **1000100272**
WNW **29 W KINGSBRIDGE RD** **NY MANIFEST** **NYD981482979**
< 1/8 **BRONX, NY 10468**
292 ft.

Relative:
Higher

Actual:
132 ft.

NYS DMNA OMS #31 (Continued) **1000100272**

RCRAInfo:
Owner: STATE NY DMNA
(212) 555-1212
EPA ID: NYD981482979

Contact: Not reported

Classification: Small Quantity Generator
TSDF Activities: Not reported

Violation Status: No violations found

NY MANIFEST:

Document ID:	MAH2637790
Manifest Status:	K
Trans1 State ID:	MA970642
Trans2 State ID:	Not reported
Generator Ship Date:	930830
Trans1 Recv Date:	930830
Trans2 Recv Date:	930831
TSD Site Recv Date:	930901
Part A Recv Date:	931014
Part B Recv Date:	931004
Generator EPA ID:	NYD981482979
Trans1 EPA ID:	MAD039322250
Trans2 EPA ID:	Not reported
TSDF ID:	MAD980523203
Waste Code:	D003 - NON-LISTED REACTIVE WASTES
Quantity:	01000
Units:	P - Pounds
Number of Containers:	010
Container Type:	DM - Metal drums, barrels
Handling Method:	B Incineration, heat recovery, burning.
Specific Gravity:	100
Year:	93
Facility Type:	Generator
EPA ID:	NYD981482979
Facility Name:	UNITED STATES MILITARY- OMS #31
Facility Address:	29 W KING & BRIDGE RD
Facility City:	BRONX
Facility Zip 4:	Not reported
Country:	Not reported
County:	BRONX
Mailing Name:	UNITED STATES MILITARY
Mailing Contact:	N/S
Mailing Address:	DEF REU & MAR- BLDG 63
Mailing City:	BAYONNE
Mailing State:	NJ
Mailing Zip:	07002
Mailing Zip4:	Not reported
Mailing Country:	USA
Mailing Phone:	201-823-7284

Click this hyperlink while viewing on your computer to access
1 additional NY MANIFEST: record(s) in the EDR Site Report.

B6 **LTANKS** **S104950604**
SSW **2641 JEROME AV** **HIST LTANKS** **N/A**
< 1/8 **BRONX, NY**
309 ft.

Site 1 of 3 in cluster B

Relative:
Lower

Actual:
128 ft.

LTANKS:

Spill Number:	0012228	Region of Spill:	2
Facility ID:	0012228	DER Facility ID:	195744
Site ID:	237652	CID:	17
Spill Date:	02/14/01	Reported to Dept:	02/14/01
Referred To:	Not reported	DEC Region:	2
Water Affected:	Not reported	Spill Source:	PRIVATE DWELLING
Spill Cause:	TANK OVERFILL		
Facility Address 2:	Not reported	Facility Tele:	(718) 401-0500
Investigator:	TJDEMEO	SWIS:	0301
Caller Name:	DISP #802	Caller Agency:	NYC FD
Caller Phone:	(718) 430-0200	Caller Extension:	Not reported
Notifier Name:	RESIDENT	Notifier Agency:	Not reported
Notifier Phone:	Not reported	Notifier Extension:	Not reported
Spiller Contact:	CALLER	Spiller Phone:	Not reported
Spiller:	Not reported		
Spiller Company:	NEED OIL CO		
Spiller Address:	1060 WASHINGTON AVE BRONX, ZZ		
Spiller County:	001		
Spill Class:	Known release with minimal potential for fire or hazard. DEC Response. Willing Responsible Party. Corrective action taken.		
Spill Closed Dt:	**12/10/03**		
Spill Notifier:	FIRE DEPARTMENT		
Cleanup Ceased:	/ /		
Last Inspection:	/ /		
Cleanup Meets Standard:	False		
Recommended Penalty:	Penalty Not Recommended		
UST Trust:	False		
Spill Record Last Update:	12/10/03		
Date Spill Entered In Computer Data File:	02/14/01		
Remediation Phase:	0		
Program Number:	0012228		
Regional Use:	Not reported		

Material

Material ID :	542507
Site ID :	237652
Operable Unit :	01
Operable Unit ID :	833755
Material Code :	0001
Material Name :	#2 Fuel Oil
Case No. :	Not reported
Material FA :	Petroleum
Quantity :	110.00
Units :	G
Recovered :	No
Resource Affected - Soil :	Yes
Resource Affected - Air :	No
Resource Affected - Indoor Air :	No
Resource Affected - Groundwater :	No
Resource Affected - Surface Water :	No
Resource Affected - Drinking Wtr :	No
Resource Affected - Sewer :	No

(Continued) **S104950604**

Resource Affected - Impervious Surface : No
Resource Affected - Subway : No
Resource Affected - Utility : No
Resource Affected - Impervious Surface : No
Oxygenate : False
Tank Test
Spill Tank Test : Not reported
Site ID : Not reported
Tank Number : Not reported
Tank Size : Not reported
Test Method : Not reported
Leak Rate : Not reported
Gross Fail : Not reported
Modified By : Not reported
Last Modified : Not reported
Test Method : Not reported
DEC Remarks : Prior to Sept, 2004 data translation this spill Lead DEC Field was "DEMEO" 12/10/03 TJD Initial spill response by FDNY. Oil company returned and removed impacted absorbents. All product spilled to concrete. No disposal manifests submitted. Spil l administratively closed.
Remark: TANK OVERFIL. FD ON SCENE USING SPEEDY DRY.

HIST LTANKS:
Spill Number: 0012228 Region of Spill: 2
Spill Date: 02/14/2001 00:33 Reported to Dept: 02/14/01 01:27
Water Affected: Not reported Spill Source: Private Dwelling
Resource Affectd: On Land
Spill Cause: Tank Overfill
Facility Contact: Not reported Facility Tele: (718) 401-0500
Investigator: DEMEO SWIS: 60
Caller Name: Not reported Caller Agency: Not reported
Caller Phone: Not reported Caller Extension: Not reported
Notifier Name: Not reported Notifier Agency: Not reported
Notifier Phone: Not reported Notifier Extension: Not reported
Spiller Contact: CALLER Spiller Phone: Not reported
Spiller: NEED OIL CO
Spiller Address: 1060 WASHINGTON AVE
BRONX
Spill Class: Known release with minimal potential for fire or hazard. DEC Response. Willing Responsible Party. Corrective action taken.
Spill Closed Dt: / /
Spill Notifier: Fire Department PBS Number: Not reported
Cleanup Ceased: / /
Last Inspection: / /
Cleanup Meets Standard: False
Recommended Penalty: Penalty Not Recommended
Spiller Cleanup Date: / /
Enforcement Date: / /
Investigation Complete: / /
UST Involvement: False
Spill Record Last Update: 02/14/01
Is Updated: False
Corrective Action Plan Submitted: / /
Date Spill Entered In Computer Data File: 02/14/01
Date Region Sent Summary to Central Office: / /
Tank Test:
PBS Number: Not reported

(Continued) **S104950604**

Tank Number: Not reported
Test Method: Not reported
Capacity of Failed Tank: Not reported
Leak Rate Failed Tank: Not reported
Gross Leak Rate: Not reported
Material:
Material Class Type: 1
Quantity Spilled: 110
Units: Gallons
Unknown Qty Spilled: 110
Quantity Recovered: 0
Unknown Qty Recovered: True
Material: #2 FUEL OIL
Class Type: Petroleum
Chem Abstract Service Number: #2 FUEL OIL
Last Date: 12/07/1994
Num Times Material Entry In File: 24464
DEC Remarks: Not reported
Spill Cause: TANK OVERFIL. FD ON SCENE USING SPEEDY DRY.

B7 **2639 JEROME AVE. CORP.** **AST** **U003395307**
SSW **2639-41 JEROME AVE.** **N/A**
< 1/8 **BRONX, NY 10468**
309 ft.

Site 2 of 3 in cluster B

Relative:
Lower

Actual:
128 ft.

PBS AST:

PBS Number:	2-482544	CBS Number:	Not reported
SPDES Number:	Not reported	SWIS Code:	6001
Federal ID:	Not reported	Previous PBS#:	Not reported

Facility Status: 1 - Active PBS facility, i.e. total capacity of the PBS tanks is greater than 1,100 gallons, regardless if Subpart 360-14 tanks exist or not at the facility.
Facility Type: APARTMENT BUILDING
Owner Type: Not reported
Owner Sub Type: Not reported
Owner: 2639 JEROME AVE. CORP. C/O CHAPPAQUA REALTY
4 SOUTH EVARTS AVENUE
ELMSFORD, NY 10523
Owner Phone: (718) 653-0822
Facility Phone: (718) 653-0822
Operator: EUBENE AMORY
Emergency Name: ANNA DIORIO
Emergency Phone: (718) 653-0822
Total Tanks: 1
Total Capacity: 2500
Tank ID: 001
Capacity (Gal): 2500
Missing Data for Tank : Minor data missing
Tank Location: ABOVEGROUND
Product Stored: NOS 1,2, OR 4 FUEL OIL
Tank Type: Steel/carbon steel
Install Date: / /
Tank Internal: Not reported
Tank External: Not reported
Tank Containment: NONE
Pipe Type: STEEL/IRON
Pipe Location: Not reported
Pipe Internal: Not reported
Pipe External: Not reported

2639 JEROME AVE. CORP. (Continued) **U003395307**

Leak Detection:	NONE		
Overfill Protection:	Not reported		
Dispenser Method:	Gravity		
Date Tested:	/ /	Next Test Date:	/ /
Date Closed:	/ /	Test Method:	Not reported
Updated:	False	Deleted:	False
Date Inspected:	Not reported	Inspector:	Not reported
Result of Inspection:	Not reported		
Mailing Name:	CHAPPAQUA REALTY & MGT. CO., INC.		
Mailing Address:	4 SOUTH EVARTS AVENUE ELMSFORD, NY 10523		
Mailing Contact:	Not reported		
Mailing Telephone:	(914) 345-9351		
Owner Mark:	First Owner	Expiration Date:	10/23/2000
Certification Flag:	False	Certification Date:	11/03/1995
Renew Flag:	False	Renew Date:	/ /
Lat/Long:	Not reported		
Dead Letter:	False		
Facility Screen:	No data missing		
Owner Screen:	Minor data missing		
Tank Screen:	Minor data missing		
Town or City:	NEW YORK CITY		
Town or City Code:	01		
County Code:	60		
Region:	2		

Fiscal Amount for Registration Fee is Correct: True

B8 **BAVIC REALTY CORP.** **UST** **U003178489**
SSW **9 EAST 193RD STREET** **N/A**
< 1/8 **BRONX, NY 10468**
318 ft.

Site 3 of 3 in cluster B

Relative:
Lower

Actual:
127 ft.

PBS UST:

PBS Number:	2-216844	CBS Number:	Not reported
SPDES Number:	Not reported	SWIS ID:	6001
Operator:	BAVIC REALTY CORP (212) 365-2364		
Emergency Contact:	COASTAL COMBUSTION (800) 734-4328		
Total Tanks:	1		
Owner:	BAVIC REALTY CORP 9 EAST 193RD STREET BRONX, NY 10468 (718) 365-2364		
Owner Type:	Corporate/Commercial		
Owner Mark:	First Owner		
Owner Subtype:	Not reported		
Mailing Address:	COASTAL COMBUSTION CORP. ATTN: MICHAEL LACERTOSA, JR. P.O. BOX 23 NEW HYDE PARK, NY 11040 (800) 734-4328		
Tank Status:	In Service		
Capacity (gals):	5000		
Tank Location:	UNDERGROUND, VAULTED, WITH ACCESS		
Tank Id:	001	Install Date:	12/01/1965
Tank Type:	Steel/carbon steel	Product Stored:	NOS 1,2, OR 4 FUEL OIL
Tank Internal:	NONE	Pipe Internal:	NONE

BAVIC REALTY CORP. (Continued) **U003178489**

Pipe Location:	None	Pipe Type:	STEEL/IRON
Tank External:	NONE/NONE		
Missing Data for Tank:	No Missing Data		
Pipe External:	NONE/NONE		
Second Containment:	NONE/VAULT		
Leak Detection:	NONE/NONE		
Overfill Prot:	Product Level Gauge	Dispenser:	Suction
Date Tested:	Not reported	Next Test Date:	Not reported
Date Closed:	Not reported	Test Method:	Not reported
Deleted:	False	Updated:	True
Dead Letter:	False	Owner Screen:	No data missing
FAMT:	Fiscal amount for registration fee is correct		
Total Capacity:	5000	Renewal Date:	Not reported
Tank Screen:	No data missing	Federal ID:	Not reported
Renew Flag:	Renwal has not been printed	Facility Screen:	No data missing
Certification Flag:	False	Certification Date:	06/18/1997
Old PBS Number:	Not reported	Expiration Date:	12/14/2002
Inspected Date:	Not reported	Inspector:	Not reported
Inspection Result:	Not reported		
Lat/long:	Not reported		
Facility Type:	APARTMENT BUILDING		
Town or City:	NEW YORK CITY		
Town or City Code:	01		
County Code:	60		
Region:	2		

C9 **SANDYS CLEANERS** **RCRA-SQG** **1000194986**
SE **32G KINGSBRIDGE RD** **FINDS** **NYD101150563**
< 1/8 **BRONX, NY 10468** **NY MANIFEST**
331 ft.

Site 1 of 3 in cluster C

Relative: Lower

Actual: 129 ft.

RCRAInfo:
Owner: Not reported
EPA ID: NYD101150563
Contact: Not reported
Classification: Small Quantity Generator
TSDF Activities: Not reported
Violation Status: No violations found

FINDS:
Other Pertinent Environmental Activity Identified at Site:
RCRAInfo is a national information system that supports the Resource Conservation and Recovery Act (RCRA) program through the tracking of events and activities related to facilities that generate, transport, and treat, store, or dispose of hazardous waste. RCRAInfo allows RCRA program staff to track the notification, permit, compliance, and corrective action activities required under RCRA.

NY MANIFEST:

Document ID:	NYC3742738
Manifest Status:	C
Trans1 State ID:	LP3931NY
Trans2 State ID:	Not reported
Generator Ship Date:	951101
Trans1 Recv Date:	951101
Trans2 Recv Date:	Not reported
TSD Site Recv Date:	951101
Part A Recv Date:	951117

SANDYS CLEANERS (Continued) **1000194986**

Part B Recv Date:	951109
Generator EPA ID:	NYD101150563
Trans1 EPA ID:	ILD984908202
Trans2 EPA ID:	Not reported
TSDF ID:	NYD980785760
Waste Code:	F002 - HALO SOLV + STILL BOTTOMS FM REC OF SOLV
Quantity:	00070
Units:	P - Pounds
Number of Containers:	001
Container Type:	DM - Metal drums, barrels
Handling Method:	B Incineration, heat recovery, burning.
Specific Gravity:	100
Year:	95
Facility Type:	Generator
EPA ID:	NYD101150563
Facility Name:	SANDYS CLNRS
Facility Address:	82 E KINGSBRIDGE
Facility City:	BRONX
Facility Zip 4:	Not reported
Country:	Not reported
County:	BRONX
Mailing Name:	SANDYS CLEANERS
Mailing Contact:	Not reported
Mailing Address:	82 EAST KINGSBRIDGE
Mailing City:	BRONX
Mailing State:	NY
Mailing Zip:	10468
Mailing Zip4:	Not reported
Mailing Country:	Not reported
Mailing Phone:	212-933-6091

Click this hyperlink while viewing on your computer to access
105 additional NY MANIFEST: record(s) in the EDR Site Report.

C10 **2645 MORRIS AVE** **AST** **U003388529**
SE **2645 MORRIS AVE** **N/A**
< 1/8 **BRONX, NY 10468**
367 ft.

Site 2 of 3 in cluster C

Relative:
Lower

Actual:
129 ft.

PBS AST:

PBS Number:	2-252972	CBS Number:	Not reported
SPDES Number:	Not reported	SWIS Code:	6001
Federal ID:	Not reported	Previous PBS#:	Not reported
Facility Status:	1 - Active PBS facility, i.e. total capacity of the PBS tanks is greater than 1,100 gallons, regardless if Subpart 360-14 tanks exist or not at the facility.		
Facility Type:	APARTMENT BUILDING		
Owner Type:	Corporate/Commercial		
Owner Sub Type:	Not reported		
Owner:	2645 REALTY ASSOCIATES,INC. 615 WEST 173RD STREET NEW YORK, NY 10032		
Owner Phone:	(212) 928-2400		
Facility Phone:	(212) 928-2400		
Operator:	2645 REALTY ASSOCIATES,INC.		
Emergency Name:	BRIAN REXHEPI		
Emergency Phone:	(916) 962-2051		
Total Tanks:	1		

2645 MORRIS AVE (Continued) **U003388529**

Total Capacity:	5000		
Tank ID:	001		
Capacity (Gal):	5000		
Missing Data for Tank :	Minor data missing		
Tank Location:	ABOVEGROUND		
Product Stored:	NOS 1,2, OR 4 FUEL OIL		
Tank Type:	Steel/carbon steel		
Install Date:	/ /		
Tank Internal:	Not reported		
Tank External:	Not reported		
Tank Containment:	NONE		
Pipe Type:	STEEL/IRON		
Pipe Location:	Not reported		
Pipe Internal:	Not reported		
Pipe External:	Not reported		
Leak Detection:	NONE		
Overfill Protection:	Product Level Gauge		
Dispenser Method:	Suction		
Date Tested:	/ /	Next Test Date:	/ /
Date Closed:	/ /	Test Method:	Not reported
Updated:	False	Deleted:	False
Date Inspected:	Not reported	Inspector:	Not reported
Result of Inspection:	Not reported		
Mailing Name:	2645 REALTY ASSOCIATES,INC.		
Mailing Address:	615 WEST 173RD STREET NEW YORK, NY 10032		
Mailing Contact:	JAMES MADEL		
Mailing Telephone:	(212) 928-2400		
Owner Mark:	Second Owner	Expiration Date:	02/04/2003
Certification Flag:	False	Certification Date:	01/16/1998
Renew Flag:	False	Renew Date:	/ /
Lat/Long:	Not reported		
Dead Letter:	False		
Facility Screen:	No data missing		
Owner Screen:	No data missing		
Tank Screen:	Minor data missing		
Town or City:	NEW YORK CITY		
Town or City Code:	01		
County Code:	60		
Region:	2		

Fiscal Amount for Registration Fee is Correct: True

PBS OWNHIST

Operator:	FORDHAM BEDFORD HOUSING CORP		
Emergency:	FORDHAM BEDFORD HOUSING CORP		
Emergency Tel:	(212) 367-3200	Old PBSNO:	Not reported
Facility Type:	Not reported		
Facility Owner:	2645 MORRIS AVE		
Facility Address:	2645 MORRIS AVE BRONX, NY 10468		
Inspector:	Not reported	Inspect Date:	Not reported
Insp Result:	Not reported	Federal ID:	Not reported
Owner:	MORRIS SCHNEIDER		
Owner Tel:	(212) 655-0100	Owner Type:	Not reported
Owner Subtype:	Not reported		
Mail Address:	GLOBE MORTGAGE CO 110 MAINS ST HACKENSACK, NJ 07601		

2645 MORRIS AVE (Continued) **U003388529**

Not reported
(212) 655-0100
Owner Mark: First Owner
Certify Date: 07/14/1992 Expiration: 07/14/1992
Total Capacity (Gal): 5000
CBS Registration Num : Not reported
SPDES Number: Not reported
Lat/Long : Not reported
County Facility: 6001
Facility Phone : (212) 733-0108
Num of Active Tanks : 1
Facility Owner: MORRIS SCHNEIDER
Facility Address: 372 E 204TH ST

BRONX, NY 10467
Owner Phone: (212) 655-0100
Facility Status: 1
Certificate Needs Printed : False
Renewal Printed : False
Pre-printed Renewal Form Last Printed : Not reported
Fiscal Amt For Registration Fee Pbsrect: True
Dt Ownership Transfer Occurr in Computer : 02/04/1993
Facility Record Updated: True

C11 **2676 MORRIS AVENUE** **AST** **U003395620**
ESE **2676 MORRIS AVENUE** **N/A**
< 1/8 **BRONX, NY 10467**
381 ft.

Site 3 of 3 in cluster C

Relative: Higher

PBS AST:
PBS Number: 2-600414 CBS Number: Not reported
SPDES Number: Not reported SWIS Code: 6001
Federal ID: Not reported Previous PBS#: Not reported
Facility Status: 1 - Active PBS facility, i.e. total capacity of the PBS tanks is greater than 1,100 gallons, regardless if Subpart 360-14 tanks exist or not at the facility.
Facility Type: APARTMENT BUILDING
Owner Type: Corporate/Commercial
Owner Sub Type: Not reported
Owner: M P N A CORP
69 SENECA AVENUE
YONKERS, NY 10710
Owner Phone: (914) 961-8563
Facility Phone: (914) 961-8563
Operator: MARASH MRNACAJ
Emergency Name: PAUL MRNACAJ
Emergency Phone: (914) 776-2600
Total Tanks: 1
Total Capacity: 3000
Tank ID: 001
Capacity (Gal): 3000
Missing Data for Tank : Minor data missing
Tank Location: ABOVEGROUND
Product Stored: NOS 1,2, OR 4 FUEL OIL
Tank Type: Steel/carbon steel
Install Date: 12/01/1988
Tank Internal: Not reported
Tank External: Not reported
Tank Containment: Not reported

Actual: 134 ft.

2676 MORRIS AVENUE (Continued) **U003395620**

Pipe Type:	STEEL/IRON		
Pipe Location:	Aboveground		
Pipe Internal:	Not reported		
Pipe External:	Not reported		
Leak Detection:	Not reported		
Overfill Protection:	Not reported		
Dispenser Method:	Submersible		
Date Tested:	/ /	Next Test Date:	/ /
Date Closed:	/ /	Test Method:	Not reported
Updated:	True	Deleted:	False
Date Inspected:	Not reported	Inspector:	Not reported
Result of Inspection:	Not reported		
Mailing Name:	M P N A CORP		
Mailing Address:	69 SENECA AVENUE YONKERS, NY 10710		
Mailing Contact:	Not reported		
Mailing Telephone:	(914) 961-8563		
Owner Mark:	First Owner	Expiration Date:	11/07/2006
Certification Flag:	False	Certification Date:	11/23/2001
Renew Flag:	False	Renew Date:	/ /
Lat/Long:	Not reported		
Dead Letter:	False		
Facility Screen:	No data missing		
Owner Screen:	No data missing		
Tank Screen:	Minor data missing		
Town or City:	NEW YORK CITY		
Town or City Code:	01		
County Code:	60		
Region:	2		

Fiscal Amount for Registration Fee is Correct: True

---

12 **25 EAST 193RD STREET** **UST** **U003697778**
South **25 EAST 193RD STREET** **N/A**
< 1/8 **BRONX, NY 10468**
390 ft.

Relative:
Lower

Actual:
127 ft.

PBS UST:

PBS Number:	2-600206	CBS Number:	Not reported
SPDES Number:	Not reported	SWIS ID:	6001
Operator:	JAMES GREENBERG (718) 543-6056		
Emergency Contact:	JAMES GREENBERG (718) 543-6056		
Total Tanks:	1		
Owner:	ST JAMES PLAZA ASSOCIATES P.O. BOX 190 BRONX, NY 10471 (718) 543-6056		
Owner Type:	Corporate/Commercial		
Owner Mark:	First Owner		
Owner Subtype:	Not reported		
Mailing Address:	ST JAMES PLAZA ASSOCIATES ATTN: JAMES GREENBERG P.O. BOX 190 BRONX, NY 10471 (718) 543-6056		
Tank Status:	In Service		
Capacity (gals):	5000		
Tank Location:	UNDERGROUND		

25 EAST 193RD STREET (Continued) **U003697778**

Tank Id:	001	Install Date:	Not reported
Tank Type:	Steel/carbon steel	Product Stored:	NOS 5 OR 6 FUEL OIL
Tank Internal:	NONE	Pipe Internal:	NONE
Pipe Location:	Aboveground	Pipe Type:	COPPER
Tank External:	NONE/NONE		
Missing Data for Tank:	No Missing Data		
Pipe External:	NONE/NONE		
Second Containment:	NONE/CUT-OFF WALLS		
Leak Detection:	NONE/NONE		
Overfill Prot:	None	Dispenser:	None
Date Tested:	Not reported	Next Test Date:	Not reported
Date Closed:	Not reported	Test Method:	Not reported
Deleted:	False	Updated:	True
Dead Letter:	False	Owner Screen:	Minor data missing
FAMT:	Fiscal amount for registration fee is correct		
Total Capacity:	5000	Renewal Date:	Not reported
Tank Screen:	No data missing	Federal ID:	Not reported
Renew Flag:	Renwal has not been printed	Facility Screen:	No data missing
Certification Flag:	False	Certification Date:	05/18/2001
Old PBS Number:	Not reported	Expiration Date:	07/10/2006
Inspected Date:	Not reported	Inspector:	Not reported
Inspection Result:	Not reported		
Lat/long:	Not reported		
Facility Type:	APARTMENT BUILDING		
Town or City:	NEW YORK CITY		
Town or City Code:	01		
County Code:	60		
Region:	2		

D13
East
< 1/8
424 ft.

Relative:
Higher

Actual:
138 ft.

2683 MORRIS AV ASSOC. **UST** **U001832797**
2683 MORRIS AVENUE **N/A**
BRONX, NY 10468

Site 1 of 4 in cluster D

PBS UST:

PBS Number:	2-070688	CBS Number:	Not reported
SPDES Number:	Not reported	SWIS ID:	6001
Operator:	ANGEL VEGA (201) 836-1575		
Emergency Contact:	ANGEL VEGA (718) 781-2592		
Total Tanks:	1		
Owner:	TOPOROVSKY & SONS REALTY CORP PO BOX 331 TEANECK, NY 07666 (201) 836-1575		
Owner Type:	Corporate/Commercial		
Owner Mark:	First Owner		
Owner Subtype:	Not reported		
Mailing Address:	TOPOROVSKY & SONS REALTY CORP ATTN: R.H. TOPOROVSKY PO BOX 331 TEANECK, NY 07666 (201) 836-1575		
Tank Status:	In Service		
Capacity (gals):	4000		
Tank Location:	UNDERGROUND, VAULTED, WITH ACCESS		
Tank Id:	006	Install Date:	Not reported

2683 MORRIS AV ASSOC. (Continued) **U001832797**

Tank Type:	Steel/carbon steel	Product Stored:	NOS 5 OR 6 FUEL OIL
Tank Internal:	Not reported	Pipe Internal:	Not reported
Pipe Location:	Not reported	Pipe Type:	Not reported
Tank External:	Not reported		
Missing Data for Tank:	Minor Data Missing		
Pipe External:	Not reported		
Second Containment:	Not reported		
Leak Detection:	OTHER		
Overfill Prot:	Product Level Gauge	Dispenser:	Gravity
Date Tested:	Not reported	Next Test Date:	Not reported
Date Closed:	Not reported	Test Method:	Not reported
Deleted:	False	Updated:	False
Dead Letter:	False	Owner Screen:	No data missing
FAMT:	Fiscal amount for registration fee is correct		
Total Capacity:	4000	Renewal Date:	Not reported
Tank Screen:	Minor data missing	Federal ID:	Not reported
Renew Flag:	Renwal has not been printed	Facility Screen:	No data missing
Certification Flag:	False	Certification Date:	06/25/1997
Old PBS Number:	Not reported	Expiration Date:	06/05/2002
Inspected Date:	Not reported	Inspector:	Not reported
Inspection Result:	Not reported		
Lat/long:	Not reported		
Facility Type:	APARTMENT BUILDING		
Town or City:	NEW YORK CITY		
Town or City Code:	01		
County Code:	60		
Region:	2		

D14 **2683 MORRIS AVENUE** **NY Spills** **S104788323**
East **2683 MORRIS AV** **NY Hist Spills** **N/A**
< 1/8 **BRONX, NY**
424 ft.

Site 2 of 4 in cluster D

Relative:
Higher

Actual:
138 ft.

SPILLS:

DER Facility ID :	196676		
Site ID :	238957	CID :	17
Spill Number:	0005691	Region of Spill:	2
Investigator:	RXKEATIN	SWIS:	0301
Caller Name:	BILL MURPHY	Caller Agency:	CON EDISON
Caller Phone:	(212) 580-6763	Caller Extension:	Not reported
Notifier Name:	PORCELLI	Notifier Agency:	CON ED
Notifier Phone:	Not reported	Notifier Extension:	Not reported
Spill Date:	08/11/00	Reported to Dept:	08/11/00
Facility Address 2:	Not reported		
Facility Type:	ER		
Referred To :	Not reported	DEC Region :	2
Remediation Phase :	0		
Program Number :	0005691		
Spill Cause:	EQUIPMENT FAILURE		
Water Affected:	Not reported	Spill Source:	NON MAJOR FACILITY > 1,100 GAL
Contact Name:	Not reported	Facility Tele:	Not reported
Spill Notifier:	RESPONSIBLE PARTY		
Spiller:	PERRY GOLD		
Spiller Company :	2683 MORRIS EQUITIES, LLC		
Spiller Address:	2130 WILLIAMSBRIDGE ROAD BRONX, NY 10461		
Spiller County :	001		
Spill Class:	Known release that creates potential for fire or hazard. DEC Response.		

2683 MORRIS AVENUE (Continued) **S104788323**

Willing Responsible Party. Corrective action taken.
Spill Closed Dt: 08/05/05
Cleanup Ceased: 08/05/05
Last Inspection: / / Cleanup Meets Std:False
Recommended Penalty: Penalty Not Recommended
UST Trust: False
Regional Use: Not reported
Spill Record Last Update: 08/05/05
Date Spill Entered In Computer Data File: 08/11/00
Material
Material ID : 546841
Site ID : 238957
Operable Unit : 01
Operable Unit ID : 828387
Material Code : 0002
Material Name : #4 Fuel Oil
Case No. : Not reported
Material FA : Petroleum
Quantity : 0.00
Units : G
Recovered : No
Resource Affected - Soil : Yes
Resource Affected - Air : No
Resource Affected - Indoor Air : No
Resource Affected - Groundwater : No
Resource Affected - Surface Water : No
Resource Affected - Drinking Wtr : No
Resource Affected - Sewer : No
Resource Affected - Impervious Surface : No
Resource Affected - Subway : No
Resource Affected - Utility : No
Resource Affected - Impervious Surface : No
Oxygenate : False
DEC Remarks : Information received on 6/15/2005 from ConEdison indicates that the spill has been responded to and cleaned up.
Remark: 1 CUBIC YARD OF CONTAMINATED SOIL - POSS FUEL OIL - CASE #132841

HIST SPILLS:
Spill Number: 0005691 Region of Spill: 2
Investigator: SIGONA SWIS: 60
Caller Name: Not reported Caller Agency: Not reported
Caller Phone: Not reported Caller Extension: Not reported
Notifier Name: Not reported Notifier Agency: Not reported
Notifier Phone: Not reported Notifier Extension: Not reported
Spill Date: 08/11/2000 11:05 Reported to Dept: 08/11/00 12:37
Spill Cause: Equipment Failure Resource Affected: On Land
Water Affected: Not reported Spill Source: Non Major Facility > 1,100 gallons
Facility Contact: PERRY GOLD Facility Tele: (718) 892-6001
Spill Notifier: Responsible Party PBS Number: 2-070688
Spiller Contact: Not reported Spiller Phone: Not reported
Spiller: 2683 MORRIS EQUITIES, LLC
Spiller Address: 2130 WILLIAMSBRIDGE ROAD
BRONX, NY 10461
DEC Remarks : On 8/17/2000, DEC Sigona inspected the site, which was refered to this spill from DEC O Connell Con Ed Monitor. There is 4,000 AST at this location. The fill pipe was recently replaced. The owner did not remove the soil contamination which Con Ed
ison detected during a gas replacment. DEC Sigona contacted the site

2683 MORRIS AVENUE (Continued) **S104788323**

owner and requested that they hire a contractor to remove any soil contamination near the fill pipe. The owner indicated they obtained the building two months ago and would take care of the soil problem.

Remark: 1 CUBIC YARD OF CONTAMINATED SOIL - POSS FUEL OIL - CASE 132841
Spill Class: Known release that creates potential for fire or hazard. DEC Response. Willing Responsible Party. Corrective action taken.
Material:
Material Class Type: 1
Quantity Spilled: 0
Units: Gallons
Unknown Qty Spilled: No
Quantity Recovered: 0
Unknown Qty Recovered: True
Material: #4 FUEL OIL
Class Type: Petroleum
Chem Abstract Service Number: #4 FUEL OIL
Last Date: 12/05/1994
Num Times Material Entry In File: 1751
Spill Closed Dt: / /
Cleanup Ceased: / /
Last Inspection: / / Cleanup Meets Std:False
Recommended Penalty: Penalty Not Recommended
Spiller Cleanup Dt/ / Enforcement Date: / /
Invstgn Complete:/ / UST Involvement: False
Spill Record Last Update: 09/14/00
Is Updated: False
Corrective Action Plan Submitted: / /
Date Spill Entered In Computer Data File: 08/11/00
Date Region Sent Summary to Central Office: / /

D15 **2690 MORRIS AVE. ASSOC.** **UST** **U000416544**
East **2690 MORRIS AVE** **N/A**
< 1/8 **BRONX, NY 10468**
434 ft.

Site 3 of 4 in cluster D

Relative: Higher

PBS UST:
PBS Number: 2-070602 CBS Number: Not reported
Actual: 139 ft.
SPDES Number: Not reported SWIS ID: 6001
Operator: JOSE REYES
(201) 836-1575
Emergency Contact: JOSE REYES
(212) 584-5485
Total Tanks: 1
Owner: 2690 MORRIS AVE ASSOC
P O BOX 331
TEANECK, NJ 07666
(201) 836-1575
Owner Type: Corporate/Commercial
Owner Mark: First Owner
Owner Subtype: Not reported
Mailing Address: 2690 MORRIS AVE ASSOC
ATTN: R.H. TOPPROVSKY
P O BOX 331
TEANECK, NJ 07666
(201) 836-1575
Tank Status: In Service
Capacity (gals): 5000

2690 MORRIS AVE. ASSOC. (Continued) **U000416544**

Tank Location:	UNDERGROUND, VAULTED, WITH ACCESS		
Tank Id:	008	Install Date:	Not reported
Tank Type:	Steel/carbon steel	Product Stored:	NOS 5 OR 6 FUEL OIL
Tank Internal:	EPOXY LINER	Pipe Internal:	Not reported
Pipe Location:	Above/Underground Combination	Pipe Type:	OTHER
Tank External:	PAINTED/ASPHALT COATING		
Missing Data for Tank:	Minor Data Missing		
Pipe External:	WRAPPED [PIPING]		
Second Containment:	VAULT		
Leak Detection:	OTHER		
Overfill Prot:	Product Level Gauge	Dispenser:	Gravity
Date Tested:	Not reported	Next Test Date:	Not reported
Date Closed:	Not reported	Test Method:	Not reported
Deleted:	False	Updated:	True
Dead Letter:	False	Owner Screen:	No data missing
FAMT:	Fiscal amount for registration fee is correct		
Total Capacity:	5000	Renewal Date:	Not reported
Tank Screen:	Minor data missing	Federal ID:	Not reported
Renew Flag:	Renwal has not been printed	Facility Screen:	No data missing
Certification Flag:	False	Certification Date:	08/13/1997
Old PBS Number:	Not reported	Expiration Date:	08/17/2002
Inspected Date:	Not reported	Inspector:	Not reported
Inspection Result:	Not reported		
Lat/long:	Not reported		
Facility Type:	APARTMENT BUILDING		
Town or City:	NEW YORK CITY		
Town or City Code:	01		
County Code:	60		
Region:	2		

---

16 **OSCAR ROYAL** **AST** **U003390517**
WNW **3220 GRAND AVE** **N/A**
< 1/8 **BX, NY 10468**
458 ft.

Relative:
Higher

Actual:
135 ft.

PBS AST:

PBS Number:	2-151173	CBS Number:	Not reported
SPDES Number:	Not reported	SWIS Code:	6001
Federal ID:	Not reported	Previous PBS#:	Not reported
Facility Status:	2 - Unregulated by PBS (the total capacity is less than 1,101 gallons) and Subpart 360-14.		
Facility Type:	Not reported		
Owner Type:	Private Resident		
Owner Sub Type:	Not reported		
Owner:	OSCAR ROYAL 3145 ROCHAM BEAU AV BX, NY 10467		
Owner Phone:	(212) 519-0580		
Facility Phone:	(212) 519-0580		
Operator:	TOMAS CAMPO		
Emergency Name:	TOMAS CAMPO		
Emergency Phone:	(212) 519-0580		
Total Tanks:	0		
Total Capacity:	0		
Tank ID:	001		
Capacity (Gal):	2000		
Missing Data for Tank :	Minor data missing		
Tank Location:	ABOVEGROUND ON SADDLES LEGS, STILTS, RACK, OR CRADLE		
Product Stored:	OTHER		

OSCAR ROYAL (Continued) **U003390517**

Tank Type:	Steel/carbon steel		
Install Date:	/ /		
Tank Internal:	Not reported		
Tank External:	Not reported		
Tank Containment:	NONE		
Pipe Type:	Not reported		
Pipe Location:	Not reported		
Pipe Internal:	Not reported		
Pipe External:	Not reported		
Leak Detection:	NONE		
Overfill Protection:	Not reported		
Dispenser Method:	Gravity		
Date Tested:	/ /	Next Test Date:	/ /
Date Closed:	/ /	Test Method:	Not reported
Updated:	False	Deleted:	False
Date Inspected:	Not reported	Inspector:	Not reported
Result of Inspection:	Not reported		
Mailing Name:	OSCAR ROYAL		
Mailing Address:	3145 ROCHAM BEAU AV BX, NY 10467		
Mailing Contact:	Not reported		
Mailing Telephone:	(212) 519-0580		
Owner Mark:	First Owner	Expiration Date:	12/29/1991
Certification Flag:	False	Certification Date:	/ /
Renew Flag:	False	Renew Date:	/ /
Lat/Long:	Not reported		
Dead Letter:	False		
Facility Screen:	Minor data missing		
Owner Screen:	Minor data missing		
Tank Screen:	Minor data missing		
Town or City:	NEW YORK CITY		
Town or City Code:	01		
County Code:	60		
Region:	2		

Fiscal Amount for Registration Fee is Correct: True

D17 **2693 MORRIS AVE** **AST** **U003390634**
East **2693 MORRIS AVE** **N/A**
< 1/8 **BRONX, NY 10468**
466 ft.

Site 4 of 4 in cluster D

Relative:
Higher

Actual:
142 ft.

PBS AST:

PBS Number:	2-160601	CBS Number:	Not reported
SPDES Number:	Not reported	SWIS Code:	6001
Federal ID:	Not reported	Previous PBS#:	Not reported
Facility Status:	1 - Active PBS facility, i.e. total capacity of the PBS tanks is greater than 1,100 gallons, regardless if Subpart 360-14 tanks exist or not at the facility.		
Facility Type:	APARTMENT BUILDING		
Owner Type:	Corporate/Commercial		
Owner Sub Type:	Not reported		
Owner:	2693 REALTY CO., L.L.C. 825 E 233RD ST BRONX, NY 10466		
Owner Phone:	(718) 324-8500		
Facility Phone:	(718) 324-8500		
Operator:	JOSEPH GERSHENOV		
Emergency Name:	ORIGINAL CONSUMERS OIL		
Emergency Phone:	(718) 893-3200		

2693 MORRIS AVE (Continued) **U003390634**

Total Tanks:	1		
Total Capacity:	4000		
Tank ID:	001		
Capacity (Gal):	4000		
Missing Data for Tank :	Minor data missing		
Tank Location:	ABOVEGROUND 10% OR MORE BELOW GROUND		
Product Stored:	NOS 1,2, OR 4 FUEL OIL		
Tank Type:	Steel/carbon steel		
Install Date:	/ /		
Tank Internal:	Not reported		
Tank External:	Not reported		
Tank Containment:	NONE		
Pipe Type:	STEEL/IRON		
Pipe Location:	Not reported		
Pipe Internal:	Not reported		
Pipe External:	Not reported		
Leak Detection:	NONE		
Overfill Protection:	Product Level Gauge		
Dispenser Method:	Suction		
Date Tested:	/ /	Next Test Date:	/ /
Date Closed:	/ /	Test Method:	Not reported
Updated:	False	Deleted:	False
Date Inspected:	Not reported	Inspector:	Not reported
Result of Inspection:	Not reported		
Mailing Name:	2693 REALTY CO., L.L.C.		
Mailing Address:	825 E 233RD ST BRONX, NY 10466		
Mailing Contact:	FRANK CLARO		
Mailing Telephone:	(718) 324-8500		
Owner Mark:	First Owner	Expiration Date:	08/26/2002
Certification Flag:	False	Certification Date:	08/12/1997
Renew Flag:	False	Renew Date:	/ /
Lat/Long:	Not reported		
Dead Letter:	False		
Facility Screen:	No data missing		
Owner Screen:	No data missing		
Tank Screen:	Minor data missing		
Town or City:	NEW YORK CITY		
Town or City Code:	01		
County Code:	60		
Region:	2		

Fiscal Amount for Registration Fee is Correct: True

---

18 **NYS ARMORY** **UST** **U003200513**
NE **10 WEST 195TH STREET** **AST** **N/A**
< 1/8 **BRONX, NY 10468**
476 ft.

Relative:
Higher

Actual:
135 ft.

PBS UST:

PBS Number:	2-392014	CBS Number:	Not reported
SPDES Number:	Not reported	SWIS ID:	6001
Operator:	JOE MCPHEARSON (917) 841-3409		
Emergency Contact:	JOE MCPHEARSON (914) 841-3409		
Total Tanks:	1		
Owner:	NEW YORK STATE DIVISION MILITARY & NAVAL AFFAIRS 330 OLD NISKAYUNA ROAD LATHAM, NY 12110		

NYS ARMORY (Continued) **U003200513**

	(518) 786-4347		
Owner Type:	State Government		
Owner Mark:	First Owner		
Owner Subtype:	NYS Division of Military Naval Affairs		
Mailing Address:	NEW YORK STATE DIVISION MILITARY & NAVAL AFFAIRS		
	ATTN: MNFE-EC HEIDI GABEL		
	330 OLD NISKAYUNA ROAD		
	LATHAM, NY 12110		
	(518) 786-4347		
Tank Status:	Closed - Removed		
Capacity (gals):	3000		
Tank Location:	UNDERGROUND		
Tank Id:	001	Install Date:	Not reported
Tank Type:	Steel/carbon steel	Product Stored:	DIESEL
Tank Internal:	Not reported	Pipe Internal:	Not reported
Pipe Location:	Not reported	Pipe Type:	Not reported
Tank External:	Not reported		
Missing Data for Tank:	Minor Data Missing		
Pipe External:	Not reported		
Second Containment:	NONE		
Leak Detection:	NONE		
Overfill Prot:	3	Dispenser:	Gravity
Date Tested:	07/01/1988	Next Test Date:	Not reported
Date Closed:	09/01/1993	Test Method:	PETRO-TITE
Deleted:	False	Updated:	True
Dead Letter:	False	Owner Screen:	Minor data missing
FAMT:	Fiscal amount for registration fee is correct		
Total Capacity:	2000	Renewal Date:	Not reported
Tank Screen:	Minor data missing	Federal ID:	Not reported
Renew Flag:	Renwal has not been printed	Facility Screen:	No data missing
Certification Flag:	False	Certification Date:	12/14/2001
Old PBS Number:	Not reported	Expiration Date:	06/18/2002
Inspected Date:	Not reported	Inspector:	Not reported
Inspection Result:	Not reported		
Lat/long:	Not reported		
Facility Type:	OTHER		
Town or City:	NEW YORK CITY		
Town or City Code:	01		
County Code:	60		
Region:	2		
PBS Number:	2-392014	CBS Number:	Not reported
SPDES Number:	Not reported	SWIS ID:	6001
Operator:	JOE MCPHEARSON		
	(917) 841-3409		
Emergency Contact:	JOE MCPHEARSON		
	(914) 841-3409		
Total Tanks:	1		
Owner:	NEW YORK STATE DIVISION MILITARY & NAVAL AFFAIRS		
	330 OLD NISKAYUNA ROAD		
	LATHAM, NY 12110		
	(518) 786-4347		
Owner Type:	State Government		
Owner Mark:	First Owner		
Owner Subtype:	NYS Division of Military Naval Affairs		
Mailing Address:	NEW YORK STATE DIVISION MILITARY & NAVAL AFFAIRS		
	ATTN: MNFE-EC HEIDI GABEL		

NYS ARMORY (Continued) **U003200513**

330 OLD NISKAYUNA ROAD
LATHAM, NY 12110
(518) 786-4347

Tank Status:	Closed - Removed		
Capacity (gals):	2000		
Tank Location:	UNDERGROUND		
Tank Id:	002	Install Date:	Not reported
Tank Type:	Steel/carbon steel	Product Stored:	UNLEADED GASOLINE
Tank Internal:	Not reported	Pipe Internal:	Not reported
Pipe Location:	Not reported	Pipe Type:	Not reported
Tank External:	Not reported		
Missing Data for Tank:	Minor Data Missing		
Pipe External:	Not reported		
Second Containment:	NONE		
Leak Detection:	NONE		
Overfill Prot:	3	Dispenser:	Gravity
Date Tested:	07/01/1988	Next Test Date:	Not reported
Date Closed:	09/01/1993	Test Method:	PETRO-TITE
Deleted:	False	Updated:	True
Dead Letter:	False	Owner Screen:	Minor data missing
FAMT:	Fiscal amount for registration fee is correct		
Total Capacity:	2000	Renewal Date:	Not reported
Tank Screen:	Minor data missing	Federal ID:	Not reported
Renew Flag:	Renwal has not been printed	Facility Screen:	No data missing
Certification Flag:	False	Certification Date:	12/14/2001
Old PBS Number:	Not reported	Expiration Date:	06/18/2002
Inspected Date:	Not reported	Inspector:	Not reported
Inspection Result:	Not reported		
Lat/long:	Not reported		
Facility Type:	OTHER		
Town or City:	NEW YORK CITY		
Town or City Code:	01		
County Code:	60		
Region:	2		

PBS Number:	2-392014	CBS Number:	Not reported
SPDES Number:	Not reported	SWIS ID:	6001
Operator:	JOE MCPHEARSON (917) 841-3409		
Emergency Contact:	JOE MCPHEARSON (914) 841-3409		
Total Tanks:	1		
Owner:	NEW YORK STATE DIVISION MILITARY & NAVAL AFFAIRS 330 OLD NISKAYUNA ROAD LATHAM, NY 12110 (518) 786-4347		
Owner Type:	State Government		
Owner Mark:	First Owner		
Owner Subtype:	NYS Division of Military Naval Affairs		
Mailing Address:	NEW YORK STATE DIVISION MILITARY & NAVAL AFFAIRS ATTN: MNFE-EC HEIDI GABEL 330 OLD NISKAYUNA ROAD LATHAM, NY 12110 (518) 786-4347		
Tank Status:	In Service		
Capacity (gals):	2000		
Tank Location:	UNDERGROUND		

NYS ARMORY (Continued) **U003200513**

Tank Id:	003	Install Date:	Not reported
Tank Type:	Steel/carbon steel	Product Stored:	NOS 1,2, OR 4 FUEL OIL
Tank Internal:	NONE	Pipe Internal:	Not reported
Pipe Location:	Underground	Pipe Type:	STEEL/IRON
Tank External:	NONE/NONE		
Missing Data for Tank:	Minor Data Missing		
Pipe External:	NONE/NONE		
Second Containment:	NONE/NONE		
Leak Detection:	NONE/NONE		
Overfill Prot:	None	Dispenser:	Not reported
Date Tested:	10/31/2001	Next Test Date:	10/31/2006
Date Closed:	01/01/1999	Test Method:	21
Deleted:	False	Updated:	True
Dead Letter:	False	Owner Screen:	Minor data missing
FAMT:	Fiscal amount for registration fee is correct		
Total Capacity:	2000	Renewal Date:	Not reported
Tank Screen:	Minor data missing	Federal ID:	Not reported
Renew Flag:	Renwal has not been printed	Facility Screen:	No data missing
Certification Flag:	False	Certification Date:	12/14/2001
Old PBS Number:	Not reported	Expiration Date:	06/18/2002
Inspected Date:	Not reported	Inspector:	Not reported
Inspection Result:	Not reported		
Lat/long:	Not reported		
Facility Type:	OTHER		
Town or City:	NEW YORK CITY		
Town or City Code:	01		
County Code:	60		
Region:	2		

PBS Number:	2-392014	CBS Number:	Not reported
SPDES Number:	Not reported	SWIS ID:	6001
Operator:	JOE MCPHEARSON (917) 841-3409		
Emergency Contact:	JOE MCPHEARSON (914) 841-3409		
Total Tanks:	1		
Owner:	NEW YORK STATE DIVISION MILITARY & NAVAL AFFAIRS 330 OLD NISKAYUNA ROAD LATHAM, NY 12110 (518) 786-4347		
Owner Type:	State Government		
Owner Mark:	First Owner		
Owner Subtype:	NYS Division of Military Naval Affairs		
Mailing Address:	NEW YORK STATE DIVISION MILITARY & NAVAL AFFAIRS ATTN: MNFE-EC HEIDI GABEL 330 OLD NISKAYUNA ROAD LATHAM, NY 12110 (518) 786-4347		
Tank Status:	Closed - Removed		
Capacity (gals):	8000		
Tank Location:	UNDERGROUND		
Tank Id:	004	Install Date:	Not reported
Tank Type:	Steel/carbon steel	Product Stored:	NOS 1,2, OR 4 FUEL OIL
Tank Internal:	Not reported	Pipe Internal:	Not reported
Pipe Location:	Not reported	Pipe Type:	Not reported
Tank External:	Not reported		
Missing Data for Tank:	Minor Data Missing		

NYS ARMORY (Continued) **U003200513**

Pipe External:	Not reported		
Second Containment:	NONE		
Leak Detection:	NONE		
Overfill Prot:	3	Dispenser:	Gravity
Date Tested:	10/01/1996	Next Test Date:	Not reported
Date Closed:	01/01/1999	Test Method:	VPLT
Deleted:	False	Updated:	True
Dead Letter:	False	Owner Screen:	Minor data missing
FAMT:	Fiscal amount for registration fee is correct		
Total Capacity:	2000	Renewal Date:	Not reported
Tank Screen:	Minor data missing	Federal ID:	Not reported
Renew Flag:	Renwal has not been printed	Facility Screen:	No data missing
Certification Flag:	False	Certification Date:	12/14/2001
Old PBS Number:	Not reported	Expiration Date:	06/18/2002
Inspected Date:	Not reported	Inspector:	Not reported
Inspection Result:	Not reported		
Lat/long:	Not reported		
Facility Type:	OTHER		
Town or City:	NEW YORK CITY		
Town or City Code:	01		
County Code:	60		
Region:	2		

PBS Number:	2-392014	CBS Number:	Not reported
SPDES Number:	Not reported	SWIS ID:	6001
Operator:	JOE MCPHEARSON (917) 841-3409		
Emergency Contact:	JOE MCPHEARSON (914) 841-3409		
Total Tanks:	1		
Owner:	NEW YORK STATE DIVISION MILITARY & NAVAL AFFAIRS 330 OLD NISKAYUNA ROAD LATHAM, NY 12110 (518) 786-4347		
Owner Type:	State Government		
Owner Mark:	First Owner		
Owner Subtype:	NYS Division of Military Naval Affairs		
Mailing Address:	NEW YORK STATE DIVISION MILITARY & NAVAL AFFAIRS ATTN: MNFE-EC HEIDI GABEL 330 OLD NISKAYUNA ROAD LATHAM, NY 12110 (518) 786-4347		
Tank Status:	Closed - Removed		
Capacity (gals):	225		
Tank Location:	UNDERGROUND		
Tank Id:	005	Install Date:	Not reported
Tank Type:	Steel/carbon steel	Product Stored:	UNLEADED GASOLINE
Tank Internal:	NONE	Pipe Internal:	NONE
Pipe Location:	Underground	Pipe Type:	STEEL/IRON
Tank External:	NONE/NONE		
Missing Data for Tank:	No Missing Data		
Pipe External:	NONE/NONE		
Second Containment:	NONE/NONE		
Leak Detection:	NONE/NONE		
Overfill Prot:	None	Dispenser:	Suction
Date Tested:	Not reported	Next Test Date:	Not reported
Date Closed:	05/01/1995	Test Method:	Not reported

NYS ARMORY (Continued) **U003200513**

Deleted:	False	Updated:	True
Dead Letter:	False	Owner Screen:	Minor data missing
FAMT:	Fiscal amount for registration fee is correct		
Total Capacity:	2000	Renewal Date:	Not reported
Tank Screen:	Minor data missing	Federal ID:	Not reported
Renew Flag:	Renwal has not been printed	Facility Screen:	No data missing
Certification Flag:	False	Certification Date:	12/14/2001
Old PBS Number:	Not reported	Expiration Date:	06/18/2002
Inspected Date:	Not reported	Inspector:	Not reported
Inspection Result:	Not reported		
Lat/long:	Not reported		
Facility Type:	OTHER		
Town or City:	NEW YORK CITY		
Town or City Code:	01		
County Code:	60		
Region:	2		

PBS AST:

PBS Number:	2-392014	CBS Number:	Not reported
SPDES Number:	Not reported	SWIS Code:	6001
Federal ID:	Not reported	Previous PBS#:	Not reported
Facility Status:	1 - Active PBS facility, i.e. total capacity of the PBS tanks is greater than 1,100 gallons, regardless if Subpart 360-14 tanks exist or not at the facility.		
Facility Type:	OTHER		
Owner Type:	State Government		
Owner Sub Type:	NYS Division of Military Naval Affairs		
Owner:	NEW YORK STATE DIVISION MILITARY & NAVAL AFFAIRS 330 OLD NISKAYUNA ROAD LATHAM, NY 12110		
Owner Phone:	(518) 786-4347		
Facility Phone:	(917) 841-3409		
Operator:	JOE MCPHEARSON		
Emergency Name:	JOE MCPHEARSON		
Emergency Phone:	(914) 841-3409		
Total Tanks:	1		
Total Capacity:	2000		
Tank ID:	006		
Capacity (Gal):	225		
Missing Data for Tank :	Minor data missing		
Tank Location:	ABOVEGROUND ON SADDLES LEGS, STILTS, RACK, OR CRADLE		
Product Stored:	DIESEL		
Tank Type:	Steel/carbon steel		
Install Date:	/ /		
Tank Internal:	Not reported		
Tank External:	Not reported		
Tank Containment:	Not reported		
Pipe Type:	Not reported		
Pipe Location:	Not reported		
Pipe Internal:	Not reported		
Pipe External:	Not reported		
Leak Detection:	Not reported		
Overfill Protection:	Not reported		
Dispenser Method:	Not reported		
Date Tested:	/ /	Next Test Date:	/ /
Date Closed:	/ /	Test Method:	Not reported
Updated:	True	Deleted:	False
Date Inspected:	Not reported	Inspector:	Not reported
Result of Inspection:	Not reported		

NYS ARMORY (Continued) **U003200513**

Mailing Name:	NEW YORK STATE DIVISION MILITARY & NAVAL AFFAIRS		
Mailing Address:	330 OLD NISKAYUNA ROAD LATHAM, NY 12110		
Mailing Contact:	MNFE-EC HEIDI GABEL		
Mailing Telephone:	(518) 786-4347		
Owner Mark:	First Owner	Expiration Date:	06/18/2002
Certification Flag:	False	Certification Date:	12/14/2001
Renew Flag:	False	Renew Date:	/ /
Lat/Long:	Not reported		
Dead Letter:	False		
Facility Screen:	No data missing		
Owner Screen:	Minor data missing		
Tank Screen:	Minor data missing		
Town or City:	NEW YORK CITY		
Town or City Code:	01		
County Code:	60		
Region:	2		

Fiscal Amount for Registration Fee is Correct: True

PBS Number:	2-392014	CBS Number:	Not reported
SPDES Number:	Not reported	SWIS Code:	6001
Federal ID:	Not reported	Previous PBS#:	Not reported
Facility Status:	1 - Active PBS facility, i.e. total capacity of the PBS tanks is greater than 1,100 gallons, regardless if Subpart 360-14 tanks exist or not at the facility.		
Facility Type:	OTHER		
Owner Type:	State Government		
Owner Sub Type:	NYS Division of Military Naval Affairs		
Owner:	NEW YORK STATE DIVISION MILITARY & NAVAL AFFAIRS 330 OLD NISKAYUNA ROAD LATHAM, NY 12110		
Owner Phone:	(518) 786-4347		
Facility Phone:	(917) 841-3409		
Operator:	JOE MCPHEARSON		
Emergency Name:	JOE MCPHEARSON		
Emergency Phone:	(914) 841-3409		
Total Tanks:	1		
Total Capacity:	2000		
Tank ID:	007		
Capacity (Gal):	275		
Missing Data for Tank :	Minor data missing		
Tank Location:	ABOVEGROUND ON SADDLES LEGS, STILTS, RACK, OR CRADLE		
Product Stored:	OTHER		
Tank Type:	Steel/carbon steel		
Install Date:	/ /		
Tank Internal:	Not reported		
Tank External:	Not reported		
Tank Containment:	Not reported		
Pipe Type:	Not reported		
Pipe Location:	Not reported		
Pipe Internal:	Not reported		
Pipe External:	Not reported		
Leak Detection:	Not reported		
Overfill Protection:	Not reported		
Dispenser Method:	Not reported		
Date Tested:	/ /	Next Test Date:	/ /
Date Closed:	/ /	Test Method:	Not reported
Updated:	True	Deleted:	False

NYS ARMORY (Continued) **U003200513**

Date Inspected:	Not reported	Inspector:	Not reported
Result of Inspection:	Not reported		
Mailing Name:	NEW YORK STATE DIVISION MILITARY & NAVAL AFFAIRS		
Mailing Address:	330 OLD NISKAYUNA ROAD LATHAM, NY 12110		
Mailing Contact:	MNFE-EC HEIDI GABEL		
Mailing Telephone:	(518) 786-4347		
Owner Mark:	First Owner	Expiration Date:	06/18/2002
Certification Flag:	False	Certification Date:	12/14/2001
Renew Flag:	False	Renew Date:	/ /
Lat/Long:	Not reported		
Dead Letter:	False		
Facility Screen:	No data missing		
Owner Screen:	Minor data missing		
Tank Screen:	Minor data missing		
Town or City:	NEW YORK CITY		
Town or City Code:	01		
County Code:	60		
Region:	2		

Fiscal Amount for Registration Fee is Correct: True

---

19 **CHEMICAL BANK** **UST** **U000417160**
ESE **66 EAST KINGSBRIDGE RD** **N/A**
< 1/8 **BRONX, NY 10468**
501 ft.

Relative:
Equal

Actual:
130 ft.

PBS UST:

PBS Number:	2-275069	CBS Number:	Not reported
SPDES Number:	Not reported	SWIS ID:	6001
Operator:	CHEMICAL BANK (212) 584-9100		
Emergency Contact:	JIM STEWART (212) 622-8078		
Total Tanks:	1		
Owner:	CHEMICAL BANK 140 EAST 45TH STREET NEW YORK, NY 10017 (212) 622-8078		
Owner Type:	Corporate/Commercial		
Owner Mark:	First Owner		
Owner Subtype:	Not reported		
Mailing Address:	CHASE MANHATTAN BANK ATTN: JACK FUCICH FACILITIES 1 CHASE PLAZA 23RD FLOOR NEW YORK, NY 10081 (212) 552-5377		
Tank Status:	In Service		
Capacity (gals):	2500		
Tank Location:	UNDERGROUND, VAULTED, WITH ACCESS		
Tank Id:	001	Install Date:	Not reported
Tank Type:	Steel/carbon steel	Product Stored:	NOS 1,2, OR 4 FUEL OIL
Tank Internal:	NONE	Pipe Internal:	NONE
Pipe Location:	Aboveground	Pipe Type:	STEEL/IRON
Tank External:	NONE/PAINTED/ASPHALT COATING		
Missing Data for Tank:	No Missing Data		
Pipe External:	NONE/PAINTED/ASPHALT COATING		
Second Containment:	NONE/VAULT		
Leak Detection:	NONE/NONE		

CHEMICAL BANK (Continued) **U000417160**

Overfill Prot:	Vent Whistle	Dispenser:	Suction
Date Tested:	Not reported	Next Test Date:	Not reported
Date Closed:	Not reported	Test Method:	Not reported
Deleted:	False	Updated:	True
Dead Letter:	False	Owner Screen:	Minor data missing
FAMT:	Fiscal amount for registration fee is correct		
Total Capacity:	2500	Renewal Date:	Not reported
Tank Screen:	No data missing	Federal ID:	Not reported
Renew Flag:	Renwal has not been printed	Facility Screen:	No data missing
Certification Flag:	False	Certification Date:	05/21/1998
Old PBS Number:	Not reported	Expiration Date:	07/10/2002
Inspected Date:	Not reported	Inspector:	Not reported
Inspection Result:	Not reported		
Lat/long:	Not reported		
Facility Type:	OTHER		
Town or City:	NEW YORK CITY		
Town or City Code:	01		
County Code:	60		
Region:	2		

E20 **2705 - 2707** **AST** **U003391250**
ENE **2705 MORRIS AVENUE** **N/A**
< 1/8 **BRONX, NY 10468**
538 ft.

Site 1 of 4 in cluster E

Relative:
Higher

Actual:
146 ft.

PBS AST:

PBS Number:	2-336106	CBS Number:	Not reported
SPDES Number:	Not reported	SWIS Code:	6001
Federal ID:	Not reported	Previous PBS#:	Not reported
Facility Status:	1 - Active PBS facility, i.e. total capacity of the PBS tanks is greater than 1,100 gallons, regardless if Subpart 360-14 tanks exist or not at the facility.		
Facility Type:	PRIVATE RESIDENCE		
Owner Type:	Not reported		
Owner Sub Type:	Not reported		
Owner:	MORRIS ASSOCIATES 2800 WEBSTER AVE BRONX, NY 10458		
Owner Phone:	(718) 220-4216		
Facility Phone:	(718) 204-2565		
Operator:	SMILES FUEL OIL CO INC		
Emergency Name:	LUIS CALOS		
Emergency Phone:	(718) 204-2565		
Total Tanks:	1		
Total Capacity:	4000		
Tank ID:	001		
Capacity (Gal):	4000		
Missing Data for Tank :	Minor data missing		
Tank Location:	ABOVEGROUND		
Product Stored:	NOS 5 OR 6 FUEL OIL		
Tank Type:	Steel/carbon steel		
Install Date:	/ /		
Tank Internal:	Not reported		
Tank External:	Not reported		
Tank Containment:	DOUBLED-WALLED TANK		
Pipe Type:	Not reported		
Pipe Location:	Not reported		
Pipe Internal:	Not reported		
Pipe External:	Not reported		

2705 - 2707 (Continued) **U003391250**

Leak Detection:	NONE		
Overfill Protection:	Product Level Gauge		
Dispenser Method:	Suction		
Date Tested:	/ /	Next Test Date:	/ /
Date Closed:	/ /	Test Method:	Not reported
Updated:	False	Deleted:	False
Date Inspected:	Not reported	Inspector:	Not reported
Result of Inspection:	Not reported		
Mailing Name:	JEROME ASSOCIATES		
Mailing Address:	2800 WEBSTER AVE BRONX, NY 10458		
Mailing Contact:	HALE G. RICKMAN		
Mailing Telephone:	(718) 220-4216		
Owner Mark:	First Owner	Expiration Date:	11/16/2002
Certification Flag:	False	Certification Date:	10/10/1997
Renew Flag:	False	Renew Date:	/ /
Lat/Long:	Not reported		
Dead Letter:	False		
Facility Screen:	No data missing		
Owner Screen:	Minor data missing		
Tank Screen:	Minor data missing		
Town or City:	NEW YORK CITY		
Town or City Code:	01		
County Code:	60		
Region:	2		

Fiscal Amount for Registration Fee is Correct: True

21
WSW
< 1/8
543 ft.

NEW CENTRA REALTY
2640 DAVIDSON AVE
BRONX, NY 10468

AST **U003387033**
N/A

Relative:
Lower

Actual:
128 ft.

PBS AST:

PBS Number:	2-248614	CBS Number:	Not reported
SPDES Number:	Not reported	SWIS Code:	6001
Federal ID:	Not reported	Previous PBS#:	Not reported
Facility Status:	1 - Active PBS facility, i.e. total capacity of the PBS tanks is greater than 1,100 gallons, regardless if Subpart 360-14 tanks exist or not at the facility.		
Facility Type:	APARTMENT BUILDING		
Owner Type:	Corporate/Commercial		
Owner Sub Type:	Not reported		
Owner:	NEW CENTRA REALTY 5648 RIVERDALE AVENUE #62 BRONX, NY 10471		
Owner Phone:	(914) 545-9400		
Facility Phone:	(914) 545-9400		
Operator:	HAFI HASTRAL		
Emergency Name:	HAFI HASTRAL		
Emergency Phone:	(914) 545-9400		
Total Tanks:	1		
Total Capacity:	4000		
Tank ID:	001		
Capacity (Gal):	4000		
Missing Data for Tank :	Minor data missing		
Tank Location:	ABOVEGROUND ON SADDLES LEGS, STILTS, RACK, OR CRADLE		
Product Stored:	NOS 5 OR 6 FUEL OIL		
Tank Type:	Steel/carbon steel		
Install Date:	/ /		
Tank Internal:	Not reported		

NEW CENTRA REALTY (Continued) **U003387033**

Tank External:	Not reported		
Tank Containment:	NONE		
Pipe Type:	STEEL/IRON		
Pipe Location:	Not reported		
Pipe Internal:	Not reported		
Pipe External:	Not reported		
Leak Detection:	NONE		
Overfill Protection:	Product Level Gauge		
Dispenser Method:	Suction		
Date Tested:	/ /	Next Test Date:	/ /
Date Closed:	/ /	Test Method:	Not reported
Updated:	False	Deleted:	False
Date Inspected:	Not reported	Inspector:	Not reported
Result of Inspection:	Not reported		
Mailing Name:	NEW CENTRA REALTY		
Mailing Address:	5648 RIVERDALE AVE SUITE 62 RIVERDALE, NY 10471		
Mailing Contact:	Not reported		
Mailing Telephone:	(914) 545-9400		
Owner Mark:	First Owner	Expiration Date:	07/07/2002
Certification Flag:	False	Certification Date:	07/10/1997
Renew Flag:	False	Renew Date:	/ /
Lat/Long:	Not reported		
Dead Letter:	False		
Facility Screen:	No data missing		
Owner Screen:	No data missing		
Tank Screen:	Minor data missing		
Town or City:	NEW YORK CITY		
Town or City Code:	01		
County Code:	60		
Region:	2		

Fiscal Amount for Registration Fee is Correct: True

E22 **2710 MORRIS AVE** **AST** **U003393840**
ENE **2710 MORRIS AVE** **N/A**
< 1/8 **BRONX, NY 10468**
553 ft.

Site 2 of 4 in cluster E

Relative: Higher

Actual: 147 ft.

PBS AST:

PBS Number:	2-346039	CBS Number:	Not reported
SPDES Number:	Not reported	SWIS Code:	6001
Federal ID:	Not reported	Previous PBS#:	Not reported
Facility Status:	1 - Active PBS facility, i.e. total capacity of the PBS tanks is greater than 1,100 gallons, regardless if Subpart 360-14 tanks exist or not at the facility.		
Facility Type:	APARTMENT BUILDING		
Owner Type:	Corporate/Commercial		
Owner Sub Type:	Not reported		
Owner:	2710 MORRIS AVENUE CO., L.L.C. 3000 BRONX PARK EAST BRONX, NY 10467		
Owner Phone:	(718) 798-4900		
Facility Phone:	(718) 313-7666		
Operator:	JOSE TAVERA		
Emergency Name:	CARMEN IGLESIAS		
Emergency Phone:	(718) 313-7666		
Total Tanks:	1		
Total Capacity:	5000		

2710 MORRIS AVE (Continued) **U003393840**

Tank ID:	001		
Capacity (Gal):	5000		
Missing Data for Tank :	Minor data missing		
Tank Location:	ABOVEGROUND		
Product Stored:	NOS 1,2, OR 4 FUEL OIL		
Tank Type:	Steel/carbon steel		
Install Date:	/ /		
Tank Internal:	Not reported		
Tank External:	Not reported		
Tank Containment:	NONE		
Pipe Type:	STEEL/IRON		
Pipe Location:	Not reported		
Pipe Internal:	Not reported		
Pipe External:	Not reported		
Leak Detection:	NONE		
Overfill Protection:	Product Level Gauge		
Dispenser Method:	Suction		
Date Tested:	/ /	Next Test Date:	/ /
Date Closed:	/ /	Test Method:	Not reported
Updated:	True	Deleted:	False
Date Inspected:	Not reported	Inspector:	Not reported
Result of Inspection:	Not reported		
Mailing Name:	2710 MORRIS AVENUE CO., L.L.C.		
Mailing Address:	3000 BRONX PARK EAST BRONX, NY 10467		
Mailing Contact:	Not reported		
Mailing Telephone:	(718) 798-4900		
Owner Mark:	First Owner	Expiration Date:	12/14/2002
Certification Flag:	False	Certification Date:	12/11/1997
Renew Flag:	False	Renew Date:	/ /
Lat/Long:	Not reported		
Dead Letter:	False		
Facility Screen:	No data missing		
Owner Screen:	No data missing		
Tank Screen:	Minor data missing		
Town or City:	NEW YORK CITY		
Town or City Code:	01		
County Code:	60		
Region:	2		

Fiscal Amount for Registration Fee is Correct: True

---

23 **65 EAST 193RD ST** **AST** **U003383343**
SSE **65 EAST 193RD ST** **N/A**
< 1/8 **BRONX, NY 10468**
573 ft.

Relative:
Lower

Actual:
126 ft.

PBS AST:

PBS Number:	2-043117	CBS Number:	Not reported
SPDES Number:	Not reported	SWIS Code:	6001
Federal ID:	Not reported	Previous PBS#:	Not reported
Facility Status:	1 - Active PBS facility, i.e. total capacity of the PBS tanks is greater than 1,100 gallons, regardless if Subpart 360-14 tanks exist or not at the facility.		
Facility Type:	APARTMENT BUILDING		
Owner Type:	Corporate/Commercial		
Owner Sub Type:	Not reported		
Owner:	L.S.B HULL ASSOCIATES LLC C/O MR. SCHWEID P.O. BOX 165 BROOKLYN, NY 11219		
Owner Phone:	(718) 438-4222		

65 EAST 193RD ST (Continued) **U003383343**

Facility Phone:	(212) 364-6042		
Operator:	A MENDEZ		
Emergency Name:	CH. SCHWEID		
Emergency Phone:	(718) 438-4222		
Total Tanks:	1		
Total Capacity:	4000		
Tank ID:	001		
Capacity (Gal):	4000		
Missing Data for Tank :	Minor data missing		
Tank Location:	ABOVEGROUND		
Product Stored:	NOS 5 OR 6 FUEL OIL		
Tank Type:	Steel/carbon steel		
Install Date:	/ /		
Tank Internal:	Not reported		
Tank External:	Not reported		
Tank Containment:	NONE		
Pipe Type:	STEEL/IRON		
Pipe Location:	Not reported		
Pipe Internal:	Not reported		
Pipe External:	Not reported		
Leak Detection:	NONE		
Overfill Protection:	Product Level Gauge		
Dispenser Method:	Suction		
Date Tested:	/ /	Next Test Date:	/ /
Date Closed:	/ /	Test Method:	Not reported
Updated:	True	Deleted:	False
Date Inspected:	Not reported	Inspector:	Not reported
Result of Inspection:	Not reported		
Mailing Name:	LSB HULL ASSOCIATES LLC.		
Mailing Address:	C/O MR. SCHWEID P.O. BOX 165 BROOKLYN, NY 11219		
Mailing Contact:	Not reported		
Mailing Telephone:	(718) 438-4222		
Owner Mark:	Second Owner	Expiration Date:	12/03/2006
Certification Flag:	False	Certification Date:	12/07/2001
Renew Flag:	False	Renew Date:	/ /
Lat/Long:	Not reported		
Dead Letter:	False		
Facility Screen:	No data missing		
Owner Screen:	Minor data missing		
Tank Screen:	Minor data missing		
Town or City:	NEW YORK CITY		
Town or City Code:	01		
County Code:	60		
Region:	2		

Fiscal Amount for Registration Fee is Correct: True

PBS OWNHIST

Operator:	A MENDEZ		
Emergency:	H GOLDSTEIN		
Emergency Tel:	(201) 696-8222	Old PBSNO:	Not reported
Facility Type:	APARTMENT BUILDING		
Facility Owner:	65 EAST 193RD ST		
Facility Address:	65 EAST 193RD ST 65 EAST 193RD ST BRONX, NY 10468		
Inspector:	Not reported	Inspect Date:	Not reported

65 EAST 193RD ST (Continued) **U003383343**

Insp Result:	Not reported	Federal ID:	22-2603589
Owner:	CRESCENT ASSOCIATES		
Owner Tel:	(201) 696-8222	Owner Type:	Corporate/Commercial
Owner Subtype:	Not reported		
Mail Address:	CRESCENT ASSOCIATES PO BOX 649 WAYNE, NJ 07474 Not reported (201) 696-8222		
Owner Mark:	First Owner		
Certify Date:	12/30/2001	Expiration:	12/30/2001
Total Capacity (Gal):	4000		

CBS Registration Num :	Not reported
SPDES Number:	Not reported
Lat/Long :	Not reported
County Facility:	6001
Facility Phone :	(212) 364-6042
Num of Active Tanks :	1
Facility Owner:	CRESCENT ASSOCIATES
Facility Address:	PO BOX 649 WAYNE, NJ 07474
Owner Phone:	(201) 696-8222
Facility Status:	1
Certificate Needs Printed :	False
Renewal Printed :	False
Pre-printed Renewal Form Last Printed :	Not reported
Fiscal Amt For Registration Fee Pbsrect:	True
Dt Ownership Transfer Occurr in Computer :	12/03/2001
Facility Record Updated:	True

24 **2607 JEROME AVENUE** **AST A100153967**
SSW **2607 JEROME AVENUE** **N/A**
< 1/8 **BRONX, NY 10468**
596 ft.

Relative:
Lower

Actual:
126 ft.

PBS AST:

PBS Number:	2-601635	CBS Number:	Not reported
SPDES Number:	Not reported	SWIS Code:	6001
Federal ID:	Not reported	Previous PBS#:	Not reported
Facility Status:	1 - Active PBS facility, i.e. total capacity of the PBS tanks is greater than 1,100 gallons, regardless if Subpart 360-14 tanks exist or not at the facility.		
Facility Type:	APARTMENT BUILDING		
Owner Type:	Not reported		
Owner Sub Type:	Not reported		
Owner:	2607 JEROME LLC P.O. BOX 272 WHITE PLAINS, NY 10602		
Owner Phone:	(212) 355-7915		
Facility Phone:	(718) 933-5574		
Operator:	RUBIN RAMOS		
Emergency Name:	WALTER JONES		
Emergency Phone:	(212) 688-0969		
Total Tanks:	1		
Total Capacity:	3000		
Tank ID:	001		
Capacity (Gal):	3000		
Missing Data for Tank :	No data missing		
Tank Location:	ABOVEGROUND		

2607 JEROME AVENUE (Continued) **A100153967**

Product Stored:	NOS 1,2, OR 4 FUEL OIL		
Tank Type:	Steel/carbon steel		
Install Date:	/ /		
Tank Internal:	NONE		
Tank External:	NONE/NONE		
Tank Containment:	NONE/VAULT		
Pipe Type:	NONE		
Pipe Location:	Aboveground		
Pipe Internal:	NONE		
Pipe External:	NONE/NONE		
Leak Detection:	NONE/NONE		
Overfill Protection:	Product Level Gauge		
Dispenser Method:	Gravity		
Date Tested:	/ /	Next Test Date:	/ /
Date Closed:	/ /	Test Method:	Not reported
Updated:	True	Deleted:	False
Date Inspected:	Not reported	Inspector:	Not reported
Result of Inspection:	Not reported		
Mailing Name:	2607 JEROME LLC.		
Mailing Address:	P.O. BOX 272 WHITE PLAINS, NY 10602		
Mailing Contact:	Not reported		
Mailing Telephone:	(212) 355-7915		
Owner Mark:	Second Owner	Expiration Date:	08/09/2004
Certification Flag:	False	Certification Date:	08/13/1999
Renew Flag:	False	Renew Date:	/ /
Lat/Long:	Not reported		
Dead Letter:	False		
Facility Screen:	No data missing		
Owner Screen:	Minor data missing		
Tank Screen:	No data missing		
Town or City:	NEW YORK CITY		
Town or City Code:	01		
County Code:	60		
Region:	2		

Fiscal Amount for Registration Fee is Correct: True

PBS OWNHIST

Operator:	RUBEM RAMOS		
Emergency:	BEATRICE MENDEZ		
Emergency Tel:	(718) 667-4500	Old PBSNO:	Not reported
Facility Type:	APARTMENT BUILDING		
Facility Owner:	2607 JEROME REALTY, LP		
Facility Address:	2607 JEROME AVENUE 2607 JEROME AVENUE BRONX, NY 10468		
Inspector:	Not reported	Inspect Date:	Not reported
Insp Result:	Not reported	Federal ID:	13-3715007
Owner:	SHENDELL REALTY GROUP, INC.		
Owner Tel:	(914) 665-9700	Owner Type:	Not reported
Owner Subtype:	Not reported		
Mail Address:	2607 JEROME REALTY, LP 2607 JEROME AVENUE BRONX, NY 10468 PROPERTY OWNER/MGR. ( ) -		
Owner Mark:	First Owner		
Certify Date:	11/05/1998	Expiration:	11/05/1998

2607 JEROME AVENUE (Continued) **A100153967**

Total Capacity (Gal):	3000
CBS Registration Num :	Not reported
SPDES Number:	Not reported
Lat/Long :	Not reported
County Facility:	6001
Facility Phone :	(718) 775-4683
Num of Active Tanks :	1
Facility Owner:	SHENDELL REALTY GROUP, INC.
Facility Address:	ONE NORTH MACQUESTEN PKWY., 3RD FLOOR MT VERNON, NY 10550
Owner Phone:	(914) 665-9700
Facility Status:	1
Certificate Needs Printed :	False
Renewal Printed :	False
Pre-printed Renewal Form Last Printed :	Not reported
Fiscal Amt For Registration Fee Pbsrect:	True
Dt Ownership Transfer Occurr in Computer :	08/09/1999
Facility Record Updated:	True

E25 **BILYNN REALTY CORP** **AST** **U003392625**
ENE **2718 MORRIS AVE** **N/A**
< 1/8 **BX, NY 10468**
607 ft.

Site 3 of 4 in cluster E

Relative:
Higher

Actual:
149 ft.

PBS AST:

PBS Number:	2-209988	CBS Number:	Not reported
SPDES Number:	Not reported	SWIS Code:	6001
Federal ID:	Not reported	Previous PBS#:	Not reported
Facility Status:	1 - Active PBS facility, i.e. total capacity of the PBS tanks is greater than 1,100 gallons, regardless if Subpart 360-14 tanks exist or not at the facility.		
Facility Type:	APARTMENT BUILDING		
Owner Type:	Corporate/Commercial		
Owner Sub Type:	Not reported		
Owner:	WILLIAM CARUSO 1730 CENTRAL PARK AVE YONKERS, NY 10710		
Owner Phone:	(914) 961-0408		
Facility Phone:	(914) 961-0408		
Operator:	CARLOS MORALES		
Emergency Name:	BILYNN REALTY CORP		
Emergency Phone:	(914) 961-0406		
Total Tanks:	1		
Total Capacity:	4000		
Tank ID:	001		
Capacity (Gal):	4000		
Missing Data for Tank :	No data missing		
Tank Location:	ABOVEGROUND		
Product Stored:	NOS 5 OR 6 FUEL OIL		
Tank Type:	Steel/carbon steel		
Install Date:	/ /		
Tank Internal:	NONE		
Tank External:	PAINTED/ASPHALT COATING		
Tank Containment:	NONE/NONE		
Pipe Type:	NONE		
Pipe Location:	Above/Underground Combination		
Pipe Internal:	NONE		
Pipe External:	NONE/NONE		

BILYNN REALTY CORP (Continued) **U003392625**

Leak Detection:	NONE/NONE		
Overfill Protection:	Product Level Gauge		
Dispenser Method:	Suction		
Date Tested:	/ /	Next Test Date:	/ /
Date Closed:	/ /	Test Method:	Not reported
Updated:	True	Deleted:	False
Date Inspected:	Not reported	Inspector:	Not reported
Result of Inspection:	Not reported		
Mailing Name:	BILYNN REALTY CORP		
Mailing Address:	P.O. BOX 387 YONKERS, NY 10710		
Mailing Contact:	Not reported		
Mailing Telephone:	(914) 961-0408		
Owner Mark:	First Owner	Expiration Date:	01/07/2003
Certification Flag:	False	Certification Date:	02/19/1998
Renew Flag:	False	Renew Date:	/ /
Lat/Long:	Not reported		
Dead Letter:	False		
Facility Screen:	No data missing		
Owner Screen:	No data missing		
Tank Screen:	No data missing		
Town or City:	NEW YORK CITY		
Town or City Code:	01		
County Code:	60		
Region:	2		

Fiscal Amount for Registration Fee is Correct: True

E26 **BILYNN REALTY CORP** **AST** **U003391493**
ENE **2719 MORRIS AVE** **N/A**
< 1/8 **BRONX, NY 10468**
627 ft.

Site 4 of 4 in cluster E

Relative:
Higher

Actual:
150 ft.

PBS AST:

PBS Number:	2-399183	CBS Number:	Not reported
SPDES Number:	Not reported	SWIS Code:	6001
Federal ID:	Not reported	Previous PBS#:	Not reported
Facility Status:	1 - Active PBS facility, i.e. total capacity of the PBS tanks is greater than 1,100 gallons, regardless if Subpart 360-14 tanks exist or not at the facility.		
Facility Type:	APARTMENT BUILDING		
Owner Type:	Corporate/Commercial		
Owner Sub Type:	Not reported		
Owner:	WILLIAM CARUSO 1730 CENTRAL PARK AVE. YONKERS, NY 10710		
Owner Phone:	(914) 961-0408		
Facility Phone:	(718) 329-1013		
Operator:	CARLOS BASABE		
Emergency Name:	BILYNN REALTY CORP		
Emergency Phone:	(914) 961-0415		
Total Tanks:	1		
Total Capacity:	4000		
Tank ID:	001		
Capacity (Gal):	4000		
Missing Data for Tank :	No data missing		
Tank Location:	ABOVEGROUND		
Product Stored:	NOS 5 OR 6 FUEL OIL		
Tank Type:	Steel/carbon steel		
Install Date:	/ /		

BILYNN REALTY CORP (Continued) **U003391493**

Tank Internal:	NONE		
Tank External:	NONE/PAINTED/ASPHALT COATING		
Tank Containment:	NONE/VAULT		
Pipe Type:	STEEL/IRON		
Pipe Location:	Above/Underground Combination		
Pipe Internal:	NONE		
Pipe External:	NONE/NONE		
Leak Detection:	NONE		
Overfill Protection:	Product Level Gauge		
Dispenser Method:	Suction		
Date Tested:	/ /	Next Test Date:	/ /
Date Closed:	/ /	Test Method:	Not reported
Updated:	True	Deleted:	False
Date Inspected:	Not reported	Inspector:	Not reported
Result of Inspection:	Not reported		
Mailing Name:	BILYNN REALTY CORPORATION		
Mailing Address:	P.O. BOX 387 YONKERS, NY 10710		
Mailing Contact:	WILLIAM CARUSO		
Mailing Telephone:	(914) 961-0408		
Owner Mark:	First Owner	Expiration Date:	10/06/2002
Certification Flag:	False	Certification Date:	11/14/1997
Renew Flag:	False	Renew Date:	/ /
Lat/Long:	Not reported		
Dead Letter:	False		
Facility Screen:	No data missing		
Owner Screen:	No data missing		
Tank Screen:	No data missing		
Town or City:	NEW YORK CITY		
Town or City Code:	01		
County Code:	60		
Region:	2		

Fiscal Amount for Registration Fee is Correct: True

F27 **MORRIS AVENUE REALTY LP** **AST** **U003388152**
ENE **2725 MORRIS AVE** **N/A**
1/8-1/4 **BRONX, NY 10468**
668 ft.

Site 1 of 2 in cluster F

Relative:
Higher

Actual:
151 ft.

PBS AST:

PBS Number:	2-258032	CBS Number:	Not reported
SPDES Number:	Not reported	SWIS Code:	6001
Federal ID:	Not reported	Previous PBS#:	Not reported
Facility Status:	1 - Active PBS facility, i.e. total capacity of the PBS tanks is greater than 1,100 gallons, regardless if Subpart 360-14 tanks exist or not at the facility.		
Facility Type:	APARTMENT BUILDING		
Owner Type:	Corporate/Commercial		
Owner Sub Type:	Not reported		
Owner:	MORRIS AVENUE REALTY LP 2987 MARION AVENUE BRONX, NY 10458		
Owner Phone:	(718) 367-9050		
Facility Phone:	(718) 563-4353		
Operator:	JUAN ESCOBAR		
Emergency Name:	DAVID		
Emergency Phone:	(718) 367-9050		
Total Tanks:	1		
Total Capacity:	3000		

MORRIS AVENUE REALTY LP (Continued) **U003388152**

Tank ID:	001		
Capacity (Gal):	3000		
Missing Data for Tank :	Minor data missing		
Tank Location:	ABOVEGROUND ON SADDLES LEGS, STILTS, RACK, OR CRADLE		
Product Stored:	NOS 1,2, OR 4 FUEL OIL		
Tank Type:	Steel/carbon steel		
Install Date:	/ /		
Tank Internal:	Not reported		
Tank External:	Not reported		
Tank Containment:	NONE		
Pipe Type:	STEEL/IRON		
Pipe Location:	Not reported		
Pipe Internal:	Not reported		
Pipe External:	Not reported		
Leak Detection:	NONE		
Overfill Protection:	Product Level Gauge		
Dispenser Method:	Suction		
Date Tested:	/ /	Next Test Date:	/ /
Date Closed:	/ /	Test Method:	Not reported
Updated:	False	Deleted:	False
Date Inspected:	Not reported	Inspector:	Not reported
Result of Inspection:	Not reported		
Mailing Name:	MORRIS AVENUE REALTY LP		
Mailing Address:	2987 MARION AVENUE BRONX, NY 10458		
Mailing Contact:	Not reported		
Mailing Telephone:	(212) 367-9050		
Owner Mark:	First Owner	Expiration Date:	07/10/2002
Certification Flag:	False	Certification Date:	07/10/1997
Renew Flag:	False	Renew Date:	/ /
Lat/Long:	Not reported		
Dead Letter:	False		
Facility Screen:	No data missing		
Owner Screen:	No data missing		
Tank Screen:	Minor data missing		
Town or City:	NEW YORK CITY		
Town or City Code:	01		
County Code:	60		
Region:	2		

Fiscal Amount for Registration Fee is Correct: True

G28 **FRENCH CLEANERS BY SUSIE** **RCRA-SQG** **1004758646**
ESE **111 E KINGSBRIDGE RD** **FINDS** **NYD987014305**
1/8-1/4 **BRONX, NY 10468** **NY MANIFEST**
675 ft.

Site 1 of 2 in cluster G

Relative:
Higher

Actual:
134 ft.

FRENCH CLEANERS BY SUSIE (Continued) **1004758646**

RCRAInfo:
Owner: CHRISTOS KREATSOULAS
(212) 555-1212
EPA ID: NYD987014305

Contact: SOULTANA KREATSOULAS
(718) 933-8913

Classification: Conditionally Exempt Small Quantity Generator
TSDF Activities: Not reported

Violation Status: No violations found

FINDS:
Other Pertinent Environmental Activity Identified at Site:
RCRAInfo is a national information system that supports the Resource Conservation and Recovery Act (RCRA) program through the tracking of events and activities related to facilities that generate, transport, and treat, store, or dispose of hazardous waste. RCRAInfo allows RCRA program staff to track the notification, permit, compliance, and corrective action activities required under RCRA.

NY MANIFEST:

Document ID:	NYC2080855
Manifest Status:	C
Trans1 State ID:	AY9381NY
Trans2 State ID:	Not reported
Generator Ship Date:	930511
Trans1 Recv Date:	930511
Trans2 Recv Date:	Not reported
TSD Site Recv Date:	930511
Part A Recv Date:	930524
Part B Recv Date:	930520
Generator EPA ID:	NYD987014305
Trans1 EPA ID:	ILD051060408
Trans2 EPA ID:	Not reported
TSDF ID:	NYD980785760
Waste Code:	F002 - HALO SOLV + STILL BOTTOMS FM REC OF SOLV
Quantity:	00135
Units:	P - Pounds
Number of Containers:	001
Container Type:	DM - Metal drums, barrels
Handling Method:	B Incineration, heat recovery, burning.
Specific Gravity:	100
Year:	93
Facility Type:	Generator
EPA ID:	NYD987014305
Facility Name:	FRENCH CLEAN BY SUSIC
Facility Address:	111 E KINGS BRIDGE RD
Facility City:	BRONX
Facility Zip 4:	Not reported
Country:	Not reported
County:	BRONX
Mailing Name:	FRENCH CLEAN BY SUSIC
Mailing Contact:	Not reported
Mailing Address:	111 E KINGS BRIDGE RD
Mailing City:	BRONX
Mailing State:	NY
Mailing Zip:	10468
Mailing Zip4:	Not reported

FRENCH CLEANERS BY SUSIE (Continued) **1004758646**

Mailing Country: Not reported
Mailing Phone: 718-933-8913

Click this hyperlink while viewing on your computer to access
11 additional NY MANIFEST: record(s) in the EDR Site Report.

G29 **FRENCH CLEANING BY SUSIE** **DRYCLEANERS** **S106435259**
ESE **111 EAST KINGSBRIDGE RD** **N/A**
1/8-1/4 **BRONX, NY 10468**
675 ft.

Site 2 of 2 in cluster G

Relative: Higher

Drycleaners:
Facility ID : 2-6004-00448
Actual: 134 ft. Region : BRONX

---

30 **REN REALTY CO** **AST** **U003389150**
WNW **2691 RESERVOIR AVE** **N/A**
1/8-1/4 **BRONX, NY 10468**
686 ft.

Relative: Higher

PBS AST:

PBS Number:	2-294136	CBS Number:	Not reported
SPDES Number:	Not reported	SWIS Code:	6001
Actual: 138 ft. Federal ID:	Not reported	Previous PBS#:	Not reported

Facility Status: 1 - Active PBS facility, i.e. total capacity of the PBS tanks is greater than 1,100 gallons, regardless if Subpart 360-14 tanks exist or not at the facility.
Facility Type: APARTMENT BUILDING
Owner Type: Corporate/Commercial
Owner Sub Type: Not reported
Owner: BN REALTY ASSOCIATES
3611 HENRY HUDSON PARKWAY
RIVERDALE, NY 10463
Owner Phone: (718) 884-2626
Facility Phone: (212) 548-6987
Operator: SALVADOR VIERA
Emergency Name: BN REALTY ASSOCIATES
Emergency Phone: (718) 884-2626
Total Tanks: 1
Total Capacity: 5000
Tank ID: 001
Capacity (Gal): 5000
Missing Data for Tank : Minor data missing
Tank Location: ABOVEGROUND
Product Stored: NOS 5 OR 6 FUEL OIL
Tank Type: Steel/carbon steel
Install Date: 12/01/1940
Tank Internal: Not reported
Tank External: Not reported
Tank Containment: NONE
Pipe Type: STEEL/IRON
Pipe Location: Not reported
Pipe Internal: Not reported
Pipe External: Not reported
Leak Detection: NONE
Overfill Protection: Product Level Gauge
Dispenser Method: Suction

REN REALTY CO (Continued) **U003389150**

Date Tested:	/ /	Next Test Date:	/ /
Date Closed:	/ /	Test Method:	Not reported
Updated:	False	Deleted:	False
Date Inspected:	Not reported	Inspector:	Not reported
Result of Inspection:	Not reported		
Mailing Name:	BN REALTY ASSOCIATES		
Mailing Address:	3611 HENRY HUDSON PARKWAY RIVERDALE, NY 10463		
Mailing Contact:	RAE GUREWITSCH		
Mailing Telephone:	(718) 884-2626		
Owner Mark:	First Owner	Expiration Date:	07/14/2002
Certification Flag:	False	Certification Date:	07/15/1997
Renew Flag:	False	Renew Date:	/ /
Lat/Long:	Not reported		
Dead Letter:	False		
Facility Screen:	No data missing		
Owner Screen:	No data missing		
Tank Screen:	Minor data missing		
Town or City:	NEW YORK CITY		
Town or City Code:	01		
County Code:	60		
Region:	2		

Fiscal Amount for Registration Fee is Correct: True

H31 **2682 KINGSBRIDGE ASSOC** **AST** **U003386418**
East **2682 CRESTON AVE** **N/A**
1/8-1/4 **BRONX, NY 10468**
697 ft.

Site 1 of 2 in cluster H

Relative: Higher

Actual: 140 ft.

PBS AST:

PBS Number:	2-214728	CBS Number:	Not reported
SPDES Number:	Not reported	SWIS Code:	6001
Federal ID:	Not reported	Previous PBS#:	Not reported
Facility Status:	1 - Active PBS facility, i.e. total capacity of the PBS tanks is greater than 1,100 gallons, regardless if Subpart 360-14 tanks exist or not at the facility.		
Facility Type:	APARTMENT BUILDING		
Owner Type:	Corporate/Commercial		
Owner Sub Type:	Not reported		
Owner:	2682 KINGSBRIDGE ASSOC 145 HUGUENOT STREET, 5TH FLOOR NEW ROCHELLE, NY 10801		
Owner Phone:	(914) 637-6200		
Facility Phone:	(718) 365-7186		
Operator:	LIBRADO VARGAS		
Emergency Name:	L&C BURNER SERVICE		
Emergency Phone:	(718) 842-9000		
Total Tanks:	1		
Total Capacity:	7000		
Tank ID:	024		
Capacity (Gal):	7000		
Missing Data for Tank :	Minor data missing		
Tank Location:	ABOVEGROUND		
Product Stored:	NOS 1,2, OR 4 FUEL OIL		
Tank Type:	Steel/carbon steel		
Install Date:	/ /		
Tank Internal:	Not reported		
Tank External:	Not reported		
Tank Containment:	NONE		

2682 KINGSBRIDGE ASSOC (Continued) **U003386418**

Pipe Type:	STEEL/IRON		
Pipe Location:	Not reported		
Pipe Internal:	Not reported		
Pipe External:	Not reported		
Leak Detection:	NONE		
Overfill Protection:	Product Level Gauge		
Dispenser Method:	Suction		
Date Tested:	/ /	Next Test Date:	/ /
Date Closed:	/ /	Test Method:	Not reported
Updated:	False	Deleted:	False
Date Inspected:	Not reported	Inspector:	Not reported
Result of Inspection:	Not reported		
Mailing Name:	2682 KINGSBRIDGE ASSOC		
Mailing Address:	145 HUGUENOT STREET 5TH FLOOR NEW ROCHELLE, NY 10801		
Mailing Contact:	Not reported		
Mailing Telephone:	(914) 637-6200		
Owner Mark:	First Owner	Expiration Date:	06/30/2002
Certification Flag:	False	Certification Date:	06/01/1998
Renew Flag:	False	Renew Date:	/ /
Lat/Long:	Not reported		
Dead Letter:	False		
Facility Screen:	No data missing		
Owner Screen:	Minor data missing		
Tank Screen:	Minor data missing		
Town or City:	NEW YORK CITY		
Town or City Code:	01		
County Code:	60		
Region:	2		

Fiscal Amount for Registration Fee is Correct: True

F32 **2733 MORRIS AVENUE** **AST** **A100166583**
ENE **2733 MORRIS AVE** **N/A**
1/8-1/4 **BRONX, NY 10468**
719 ft.

Site 2 of 2 in cluster F

Relative:
Higher

PBS AST:

Actual:
152 ft.

PBS Number:	2-363405	CBS Number:	Not reported
SPDES Number:	Not reported	SWIS Code:	6001
Federal ID:	Not reported	Previous PBS#:	Not reported
Facility Status:	1 - Active PBS facility, i.e. total capacity of the PBS tanks is greater than 1,100 gallons, regardless if Subpart 360-14 tanks exist or not at the facility.		
Facility Type:	APARTMENT BUILDING		
Owner Type:	Corporate/Commercial		
Owner Sub Type:	Not reported		
Owner:	2733 REALTY CO 1601 BRONXDALE AVE BRONX, NY 10462		
Owner Phone:	(718) 518-8000		
Facility Phone:	(718) 584-7208		
Operator:	LUIS ROSA		
Emergency Name:	MARK ENGEL		
Emergency Phone:	(718) 518-8000		
Total Tanks:	1		
Total Capacity:	5000		
Tank ID:	001		
Capacity (Gal):	5000		

2733 MORRIS AVENUE (Continued) **A100166583**

Missing Data for Tank :	No data missing		
Tank Location:	ABOVEGROUND		
Product Stored:	NOS 5 OR 6 FUEL OIL		
Tank Type:	Steel/carbon steel		
Install Date:	/ /		
Tank Internal:	NONE		
Tank External:	PAINTED/ASPHALT COATING		
Tank Containment:	VAULT		
Pipe Type:	STEEL/IRON		
Pipe Location:	Aboveground		
Pipe Internal:	NONE		
Pipe External:	WRAPPED [PIPING]		
Leak Detection:	OTHER		
Overfill Protection:	Vent Whistle, Product Level Gauge		
Dispenser Method:	Suction		
Date Tested:	/ /	Next Test Date:	/ /
Date Closed:	/ /	Test Method:	Not reported
Updated:	True	Deleted:	False
Date Inspected:	Not reported	Inspector:	Not reported
Result of Inspection:	Not reported		
Mailing Name:	2733 REALTY CO		
Mailing Address:	1601 BRONXDALE AVE BRONX, NY 10462		
Mailing Contact:	Not reported		
Mailing Telephone:	(718) 518-8000		
Owner Mark:	First Owner	Expiration Date:	10/23/2002
Certification Flag:	False	Certification Date:	05/30/2000
Renew Flag:	False	Renew Date:	/ /
Lat/Long:	Not reported		
Dead Letter:	False		
Facility Screen:	No data missing		
Owner Screen:	No data missing		
Tank Screen:	No data missing		
Town or City:	NEW YORK CITY		
Town or City Code:	01		
County Code:	60		
Region:	2		

Fiscal Amount for Registration Fee is Correct: True

H33 **2685 CRESTON AVE** **AST** **U003386123**
East **2685 CRESTON AVE** **N/A**
1/8-1/4 **BRONX, NY 10468**
737 ft.

Site 2 of 2 in cluster H

Relative:
Higher

PBS AST:

Actual:
146 ft.

PBS Number:	2-274127	CBS Number:	Not reported
SPDES Number:	Not reported	SWIS Code:	6001
Federal ID:	Not reported	Previous PBS#:	Not reported
Facility Status:	1 - Active PBS facility, i.e. total capacity of the PBS tanks is greater than 1,100 gallons, regardless if Subpart 360-14 tanks exist or not at the facility.		
Facility Type:	APARTMENT BUILDING		
Owner Type:	Corporate/Commercial		
Owner Sub Type:	Not reported		
Owner:	2685 CRESTON AV OWNERS' CORP 875 MAMARONECK AV MAMARONECK, NY 10543		
Owner Phone:	(914) 381-5420		
Facility Phone:	(212) 220-3454		

2685 CRESTON AVE (Continued) **U003386123**

Operator:	OSVALDO ORATIZ		
Emergency Name:	JRD MANAGEMENT CORP		
Emergency Phone:	(914) 632-1975		
Total Tanks:	1		
Total Capacity:	5000		
Tank ID:	001		
Capacity (Gal):	5000		
Missing Data for Tank :	Minor data missing		
Tank Location:	ABOVEGROUND ON SADDLES LEGS, STILTS, RACK, OR CRADLE		
Product Stored:	NOS 5 OR 6 FUEL OIL		
Tank Type:	Steel/carbon steel		
Install Date:	/ /		
Tank Internal:	Not reported		
Tank External:	Not reported		
Tank Containment:	NONE		
Pipe Type:	STEEL/IRON		
Pipe Location:	Not reported		
Pipe Internal:	Not reported		
Pipe External:	Not reported		
Leak Detection:	NONE		
Overfill Protection:	Product Level Gauge		
Dispenser Method:	Suction		
Date Tested:	/ /	Next Test Date:	/ /
Date Closed:	/ /	Test Method:	Not reported
Updated:	False	Deleted:	False
Date Inspected:	Not reported	Inspector:	Not reported
Result of Inspection:	Not reported		
Mailing Name:	2685 CRESTON AV OWNERS' CORP		
Mailing Address:	875 MAMARONECK AV MAMARONECK, NY 10543		
Mailing Contact:	FREDERICK MEHLMAN, PRES.		
Mailing Telephone:	(914) 381-5420		
Owner Mark:	First Owner	Expiration Date:	06/18/2002
Certification Flag:	False	Certification Date:	09/30/1999
Renew Flag:	False	Renew Date:	/ /
Lat/Long:	Not reported		
Dead Letter:	False		
Facility Screen:	No data missing		
Owner Screen:	No data missing		
Tank Screen:	Minor data missing		
Town or City:	NEW YORK CITY		
Town or City Code:	01		
County Code:	60		
Region:	2		

Fiscal Amount for Registration Fee is Correct: True

I34 **26 REALTY CO** **AST** **U003392260**
NE **2760 JEROME AVE** **N/A**
1/8-1/4 **BRONX, NY 10468**
757 ft.

Site 1 of 2 in cluster I

Relative: Higher

Actual: 136 ft.

PBS AST:

PBS Number:	2-295868	CBS Number:	Not reported
SPDES Number:	Not reported	SWIS Code:	6001
Federal ID:	Not reported	Previous PBS#:	Not reported
Facility Status:	1 - Active PBS facility, i.e. total capacity of the PBS tanks is greater than 1,100 gallons, regardless if Subpart 360-14 tanks exist or not at the facility.		
Facility Type:	APARTMENT BUILDING		

26 REALTY CO (Continued) **U003392260**

Owner Type:	Corporate/Commercial		
Owner Sub Type:	Not reported		
Owner:	TIBOR SCHONFELD PO BOX 8 WOODLAWN STATION BRONX, NY 10470		
Owner Phone:	(718) 994-8744		
Facility Phone:	(718) 220-1667		
Operator:	ADA RODRIQUEZ		
Emergency Name:	ALAN SCHONFELD		
Emergency Phone:	(718) 994-8744		
Total Tanks:	1		
Total Capacity:	4000		
Tank ID:	001		
Capacity (Gal):	4000		
Missing Data for Tank :	Minor data missing		
Tank Location:	ABOVEGROUND ON SADDLES LEGS, STILTS, RACK, OR CRADLE		
Product Stored:	NOS 1,2, OR 4 FUEL OIL		
Tank Type:	Steel/carbon steel		
Install Date:	12/01/1928		
Tank Internal:	Not reported		
Tank External:	Not reported		
Tank Containment:	NONE		
Pipe Type:	GALVANIZED STEEL		
Pipe Location:	Not reported		
Pipe Internal:	Not reported		
Pipe External:	Not reported		
Leak Detection:	NONE		
Overfill Protection:	Product Level Gauge		
Dispenser Method:	Suction		
Date Tested:	/ /	Next Test Date:	/ /
Date Closed:	/ /	Test Method:	Not reported
Updated:	False	Deleted:	False
Date Inspected:	Not reported	Inspector:	Not reported
Result of Inspection:	Not reported		
Mailing Name:	TIBOR SCHONFELD		
Mailing Address:	PO BOX 8 WOODLAWN STATION BRONX, NY 10470		
Mailing Contact:	Not reported		
Mailing Telephone:	(718) 994-8744		
Owner Mark:	First Owner	Expiration Date:	10/15/2002
Certification Flag:	False	Certification Date:	10/01/1997
Renew Flag:	False	Renew Date:	/ /
Lat/Long:	Not reported		
Dead Letter:	False		
Facility Screen:	No data missing		
Owner Screen:	No data missing		
Tank Screen:	Minor data missing		
Town or City:	NEW YORK CITY		
Town or City Code:	01		
County Code:	60		
Region:	2		

Fiscal Amount for Registration Fee is Correct: True

I35
NE
1/8-1/4
759 ft.

Relative:
Higher

Actual:
138 ft.

12 EAST 196TH ST
12 EAST 196TH STREET
BRONX, NY 10468

Site 2 of 2 in cluster I

AST **U003391849**
N/A

PBS AST:

PBS Number:	2-216836	CBS Number:	Not reported
SPDES Number:	Not reported	SWIS Code:	6001
Federal ID:	Not reported	Previous PBS#:	Not reported
Facility Status:	1 - Active PBS facility, i.e. total capacity of the PBS tanks is greater than 1,100 gallons, regardless if Subpart 360-14 tanks exist or not at the facility.		
Facility Type:	APARTMENT BUILDING		
Owner Type:	Corporate/Commercial		
Owner Sub Type:	Not reported		
Owner:	CMG MANAGEMENT INC P O BOX 1127 BRONX, NY 10471		
Owner Phone:	(212) 365-2364		
Facility Phone:	(212) 365-2364		
Operator:	CMG MANAGEMENT INC		
Emergency Name:	COASTAL PETROLEUM TANK CORP		
Emergency Phone:	(212) 475-4263		
Total Tanks:	1		
Total Capacity:	5000		
Tank ID:	001		
Capacity (Gal):	5000		
Missing Data for Tank :	Minor data missing		
Tank Location:	ABOVEGROUND		
Product Stored:	NOS 1,2, OR 4 FUEL OIL		
Tank Type:	Steel/carbon steel		
Install Date:	/ /		
Tank Internal:	Not reported		
Tank External:	Not reported		
Tank Containment:	VAULT		
Pipe Type:	STEEL/IRON		
Pipe Location:	Not reported		
Pipe Internal:	Not reported		
Pipe External:	Not reported		
Leak Detection:	NONE		
Overfill Protection:	Product Level Gauge		
Dispenser Method:	Suction		
Date Tested:	/ /	Next Test Date:	/ /
Date Closed:	/ /	Test Method:	Not reported
Updated:	False	Deleted:	False
Date Inspected:	Not reported	Inspector:	Not reported
Result of Inspection:	Not reported		
Mailing Name:	CMG MANAGEMENT INC		
Mailing Address:	P O BOX 1127 BRONX, NY 10471		
Mailing Contact:	Not reported		
Mailing Telephone:	(212) 365-2364		
Owner Mark:	First Owner	Expiration Date:	10/15/1997
Certification Flag:	False	Certification Date:	08/18/1992
Renew Flag:	False	Renew Date:	/ /
Lat/Long:	Not reported		
Dead Letter:	False		
Facility Screen:	No data missing		
Owner Screen:	No data missing		

12 EAST 196TH ST (Continued) **U003391849**

Tank Screen: Minor data missing
Town or City: NEW YORK CITY
Town or City Code: 01
County Code: 60
Region: 2
Fiscal Amount for Registration Fee is Correct: True

J36 **3 WEST 192ND STREET** **AST** **U003384407**
SSW **3 WEST 192ND STREET** **N/A**
1/8-1/4 **BRONX, NY 10468**
777 ft.

Site 1 of 2 in cluster J

Relative:
Lower

Actual:
126 ft.

PBS AST:

PBS Number:	2-099996	CBS Number:	Not reported
SPDES Number:	Not reported	SWIS Code:	6001
Federal ID:	Not reported	Previous PBS#:	Not reported
Facility Status:	1 - Active PBS facility, i.e. total capacity of the PBS tanks is greater than 1,100 gallons, regardless if Subpart 360-14 tanks exist or not at the facility.		
Facility Type:	APARTMENT BUILDING		
Owner Type:	Private Resident		
Owner Sub Type:	Not reported		
Owner:	WEISS REALTY CORP 3240 EAST TREMONT AVE P O BOX 198 BRONX, NY 10461		
Owner Phone:	(718) 892-9200		
Facility Phone:	(718) 933-3083		
Operator:	NESTOR DIAZ		
Emergency Name:	MANUEL ROBAYO		
Emergency Phone:	(718) 892-9412		
Total Tanks:	1		
Total Capacity:	3500		
Tank ID:	001		
Capacity (Gal):	3500		
Missing Data for Tank :	Minor data missing		
Tank Location:	ABOVEGROUND		
Product Stored:	NOS 1,2, OR 4 FUEL OIL		
Tank Type:	Steel/carbon steel		
Install Date:	/ /		
Tank Internal:	Not reported		
Tank External:	Not reported		
Tank Containment:	NONE		
Pipe Type:	STEEL/IRON		
Pipe Location:	Not reported		
Pipe Internal:	Not reported		
Pipe External:	Not reported		
Leak Detection:	NONE		
Overfill Protection:	Product Level Gauge		
Dispenser Method:	Suction		
Date Tested:	/ /	Next Test Date:	/ /
Date Closed:	/ /	Test Method:	Not reported
Updated:	False	Deleted:	False
Date Inspected:	Not reported	Inspector:	Not reported
Result of Inspection:	Not reported		
Mailing Name:	WEISS REALTY CORP		
Mailing Address:	3240 EAST TREMONT AVE. P.O. BOX 198 BRONX, NY 10461		
Mailing Contact:	Not reported		

3 WEST 192ND STREET (Continued) **U003384407**

Mailing Telephone:	(212) 892-9200		
Owner Mark:	First Owner	Expiration Date:	03/24/2002
Certification Flag:	False	Certification Date:	02/28/1997
Renew Flag:	False	Renew Date:	11/13/2001
Lat/Long:	Not reported		
Dead Letter:	False		
Facility Screen:	No data missing		
Owner Screen:	No data missing		
Tank Screen:	Minor data missing		
Town or City:	NEW YORK CITY		
Town or City Code:	01		
County Code:	60		
Region:	2		

Fiscal Amount for Registration Fee is Correct: True

---

37 **POWER TEST/GETTY 00265** **UST** **U000408215**
NW **2717 RESERVOIR AVE** **N/A**
1/8-1/4 **BRONX, NY 10468**
779 ft.

Relative:
Higher

Actual:
139 ft.

PBS UST:

PBS Number:	2-153028	CBS Number:	Not reported
SPDES Number:	Not reported	SWIS ID:	6001
Operator:	P & L POWER TEST (212) 549-5533		
Emergency Contact:	TOM WRIGHT REGION ENGINEER (212) 324-5110		
Total Tanks:	0		
Owner:	LEEMILTS PETROLEUM INC 175 SUNNYSIDE BLVD PLAINVIEW, NY 11803 (516) 576-9500		
Owner Type:	Not reported		
Owner Mark:	First Owner		
Owner Subtype:	Not reported		
Mailing Address:	CAROL HRICAY 5 UNION ROAD PARSIPPANY, NJ 07054 (201) 334-6844		
Tank Status:	Administratively Closed (See Site Staus)		
Capacity (gals):	550		
Tank Location:	UNDERGROUND		
Tank Id:	001	Install Date:	08/01/1969
Tank Type:	Steel/carbon steel	Product Stored:	LEADED GASOLINE
Tank Internal:	Not reported	Pipe Internal:	Not reported
Pipe Location:	2	Pipe Type:	GALVANIZED STEEL
Tank External:	Not reported		
Missing Data for Tank:	Minor Data Missing		
Pipe External:	Not reported		
Second Containment:	VAULT		
Leak Detection:	NONE		
Overfill Prot:	2	Dispenser:	Suction
Date Tested:	Not reported	Next Test Date:	Not reported
Date Closed:	05/01/1995	Test Method:	Not reported
Deleted:	False	Updated:	False
Dead Letter:	False	Owner Screen:	Minor data missing
FAMT:	Fiscal amount for registration fee is correct		
Total Capacity:	0	Renewal Date:	Not reported
Tank Screen:	0	Federal ID:	Not reported

POWER TEST/GETTY 00265 (Continued) **U000408215**

Renew Flag:	Renwal has not been printed	Facility Screen:	Minor data missing
Certification Flag:	False	Certification Date:	10/29/1987
Old PBS Number:	Not reported	Expiration Date:	10/29/1992
Inspected Date:	Not reported	Inspector:	Not reported
Inspection Result:	Not reported		
Lat/long:	Not reported		
Facility Type:	Not reported		
Town or City:	NEW YORK CITY		
Town or City Code:	01		
County Code:	60		
Region:	2		
PBS Number:	2-153028	CBS Number:	Not reported
SPDES Number:	Not reported	SWIS ID:	6001
Operator:	P & L POWER TEST (212) 549-5533		
Emergency Contact:	TOM WRIGHT REGION ENGINEER (212) 324-5110		
Total Tanks:	0		
Owner:	LEEMILTS PETROLEUM INC 175 SUNNYSIDE BLVD PLAINVIEW, NY 11803 (516) 576-9500		
Owner Type:	Not reported		
Owner Mark:	First Owner		
Owner Subtype:	Not reported		
Mailing Address:	CAROL HRICAY 5 UNION ROAD PARSIPPANY, NJ 07054 (201) 334-6844		
Tank Status:	Administratively Closed (See Site Staus)		
Capacity (gals):	550		
Tank Location:	UNDERGROUND		
Tank Id:	002	Install Date:	08/01/1969
Tank Type:	Steel/carbon steel	Product Stored:	LEADED GASOLINE
Tank Internal:	Not reported	Pipe Internal:	Not reported
Pipe Location:	2	Pipe Type:	GALVANIZED STEEL
Tank External:	Not reported		
Missing Data for Tank:	Minor Data Missing		
Pipe External:	Not reported		
Second Containment:	VAULT		
Leak Detection:	NONE		
Overfill Prot:	2	Dispenser:	Suction
Date Tested:	Not reported	Next Test Date:	Not reported
Date Closed:	05/01/1995	Test Method:	Not reported
Deleted:	False	Updated:	False
Dead Letter:	False	Owner Screen:	Minor data missing
FAMT:	Fiscal amount for registration fee is correct		
Total Capacity:	0	Renewal Date:	Not reported
Tank Screen:	0	Federal ID:	Not reported
Renew Flag:	Renwal has not been printed	Facility Screen:	Minor data missing
Certification Flag:	False	Certification Date:	10/29/1987
Old PBS Number:	Not reported	Expiration Date:	10/29/1992
Inspected Date:	Not reported	Inspector:	Not reported
Inspection Result:	Not reported		
Lat/long:	Not reported		
Facility Type:	Not reported		

POWER TEST/GETTY 00265 (Continued) **U000408215**

Town or City:	NEW YORK CITY		
Town or City Code:	01		
County Code:	60		
Region:	2		
PBS Number:	2-153028	CBS Number:	Not reported
SPDES Number:	Not reported	SWIS ID:	6001
Operator:	P & L POWER TEST (212) 549-5533		
Emergency Contact:	TOM WRIGHT REGION ENGINEER (212) 324-5110		
Total Tanks:	0		
Owner:	LEEMILTS PETROLEUM INC 175 SUNNYSIDE BLVD PLAINVIEW, NY 11803 (516) 576-9500		
Owner Type:	Not reported		
Owner Mark:	First Owner		
Owner Subtype:	Not reported		
Mailing Address:	CAROL HRICAY 5 UNION ROAD PARSIPPANY, NJ 07054 (201) 334-6844		
Tank Status:	Administratively Closed (See Site Staus)		
Capacity (gals):	550		
Tank Location:	UNDERGROUND		
Tank Id:	003	Install Date:	08/01/1969
Tank Type:	Steel/carbon steel	Product Stored:	UNLEADED GASOLINE
Tank Internal:	Not reported	Pipe Internal:	Not reported
Pipe Location:	2	Pipe Type:	GALVANIZED STEEL
Tank External:	Not reported		
Missing Data for Tank:	Minor Data Missing		
Pipe External:	Not reported		
Second Containment:	VAULT		
Leak Detection:	NONE		
Overfill Prot:	2	Dispenser:	Suction
Date Tested:	Not reported	Next Test Date:	Not reported
Date Closed:	05/01/1995	Test Method:	Not reported
Deleted:	False	Updated:	False
Dead Letter:	False	Owner Screen:	Minor data missing
FAMT:	Fiscal amount for registration fee is correct		
Total Capacity:	0	Renewal Date:	Not reported
Tank Screen:	0	Federal ID:	Not reported
Renew Flag:	Renwal has not been printed	Facility Screen:	Minor data missing
Certification Flag:	False	Certification Date:	10/29/1987
Old PBS Number:	Not reported	Expiration Date:	10/29/1992
Inspected Date:	Not reported	Inspector:	Not reported
Inspection Result:	Not reported		
Lat/long:	Not reported		
Facility Type:	Not reported		
Town or City:	NEW YORK CITY		
Town or City Code:	01		
County Code:	60		
Region:	2		
PBS Number:	2-153028	CBS Number:	Not reported
SPDES Number:	Not reported	SWIS ID:	6001

POWER TEST/GETTY 00265 (Continued) **U000408215**

Operator:	P & L POWER TEST (212) 549-5533		
Emergency Contact:	TOM WRIGHT REGION ENGINEER (212) 324-5110		
Total Tanks:	0		
Owner:	LEEMILTS PETROLEUM INC 175 SUNNYSIDE BLVD PLAINVIEW, NY 11803 (516) 576-9500		
Owner Type:	Not reported		
Owner Mark:	First Owner		
Owner Subtype:	Not reported		
Mailing Address:	CAROL HRICAY 5 UNION ROAD PARSIPPANY, NJ 07054 (201) 334-6844		
Tank Status:	Administratively Closed (See Site Staus)		
Capacity (gals):	550		
Tank Location:	UNDERGROUND		
Tank Id:	004	Install Date:	08/01/1969
Tank Type:	Steel/carbon steel	Product Stored:	UNLEADED GASOLINE
Tank Internal:	Not reported	Pipe Internal:	Not reported
Pipe Location:	2	Pipe Type:	GALVANIZED STEEL
Tank External:	Not reported		
Missing Data for Tank:	Minor Data Missing		
Pipe External:	Not reported		
Second Containment:	VAULT		
Leak Detection:	NONE		
Overfill Prot:	2	Dispenser:	Suction
Date Tested:	Not reported	Next Test Date:	Not reported
Date Closed:	05/01/1995	Test Method:	Not reported
Deleted:	False	Updated:	False
Dead Letter:	False	Owner Screen:	Minor data missing
FAMT:	Fiscal amount for registration fee is correct		
Total Capacity:	0	Renewal Date:	Not reported
Tank Screen:	0	Federal ID:	Not reported
Renew Flag:	Renwal has not been printed	Facility Screen:	Minor data missing
Certification Flag:	False	Certification Date:	10/29/1987
Old PBS Number:	Not reported	Expiration Date:	10/29/1992
Inspected Date:	Not reported	Inspector:	Not reported
Inspection Result:	Not reported		
Lat/long:	Not reported		
Facility Type:	Not reported		
Town or City:	NEW YORK CITY		
Town or City Code:	01		
County Code:	60		
Region:	2		
PBS Number:	2-153028	CBS Number:	Not reported
SPDES Number:	Not reported	SWIS ID:	6001
Operator:	P & L POWER TEST (212) 549-5533		
Emergency Contact:	TOM WRIGHT REGION ENGINEER (212) 324-5110		
Total Tanks:	0		
Owner:	LEEMILTS PETROLEUM INC 175 SUNNYSIDE BLVD		

POWER TEST/GETTY 00265 (Continued) **U000408215**

PLAINVIEW, NY 11803
(516) 576-9500

Owner Type:	Not reported		
Owner Mark:	First Owner		
Owner Subtype:	Not reported		
Mailing Address:	CAROL HRICAY 5 UNION ROAD PARSIPPANY, NJ 07054 (201) 334-6844		
Tank Status:	Administratively Closed (See Site Staus)		
Capacity (gals):	550		
Tank Location:	UNDERGROUND		
Tank Id:	005	Install Date:	08/01/1969
Tank Type:	Steel/carbon steel	Product Stored:	UNLEADED GASOLINE
Tank Internal:	Not reported	Pipe Internal:	Not reported
Pipe Location:	2	Pipe Type:	GALVANIZED STEEL
Tank External:	Not reported		
Missing Data for Tank:	Minor Data Missing		
Pipe External:	Not reported		
Second Containment:	VAULT		
Leak Detection:	NONE		
Overfill Prot:	2	Dispenser:	Suction
Date Tested:	Not reported	Next Test Date:	Not reported
Date Closed:	05/01/1995	Test Method:	Not reported
Deleted:	False	Updated:	False
Dead Letter:	False	Owner Screen:	Minor data missing
FAMT:	Fiscal amount for registration fee is correct		
Total Capacity:	0	Renewal Date:	Not reported
Tank Screen:	0	Federal ID:	Not reported
Renew Flag:	Renwal has not been printed	Facility Screen:	Minor data missing
Certification Flag:	False	Certification Date:	10/29/1987
Old PBS Number:	Not reported	Expiration Date:	10/29/1992
Inspected Date:	Not reported	Inspector:	Not reported
Inspection Result:	Not reported		
Lat/long:	Not reported		
Facility Type:	Not reported		
Town or City:	NEW YORK CITY		
Town or City Code:	01		
County Code:	60		
Region:	2		

This is the most recent NY PBS data for this site.

Click this hyperlink while viewing on your computer to access
4 additional NY PBS record(s) in the EDR Site Report.

---

38 **15 E 196 REALTY, L.L.C.** **AST** **U003385466**
NE **15 E 196TH ST** **N/A**
1/8-1/4 **BRONX, NY 10468**
784 ft.

Relative:
Higher

Actual:
145 ft.

PBS AST:

PBS Number:	2-191957	CBS Number:	Not reported
SPDES Number:	Not reported	SWIS Code:	6001
Federal ID:	Not reported	Previous PBS#:	Not reported
Facility Status:	1 - Active PBS facility, i.e. total capacity of the PBS tanks is greater than 1,100 gallons, regardless if Subpart 360-14 tanks exist or not at the facility.		
Facility Type:	APARTMENT BUILDING		
Owner Type:	Corporate/Commercial		

15 E 196 REALTY, L.L.C. (Continued) **U003385466**

Owner Sub Type:	Not reported		
Owner:	15 E. 196 REALTY L.L.C. 1942 WMSBRDG RD BRONX, NY 10461		
Owner Phone:	(000) 863-2300		
Facility Phone:	(000) 863-2300		
Operator:	ELDO ALVAREZ		
Emergency Name:	15E 196 REALTY L.L.C.		
Emergency Phone:	(000) 863-2300		
Total Tanks:	1		
Total Capacity:	5000		
Tank ID:	009		
Capacity (Gal):	5000		
Missing Data for Tank :	Minor data missing		
Tank Location:	ABOVEGROUND		
Product Stored:	UNLEADED GASOLINE		
Tank Type:	Steel/carbon steel		
Install Date:	/ /		
Tank Internal:	Not reported		
Tank External:	Not reported		
Tank Containment:	VAULT		
Pipe Type:	STEEL/IRON		
Pipe Location:	Not reported		
Pipe Internal:	Not reported		
Pipe External:	Not reported		
Leak Detection:	NONE		
Overfill Protection:	Product Level Gauge		
Dispenser Method:	Suction		
Date Tested:	/ /	Next Test Date:	/ /
Date Closed:	/ /	Test Method:	Not reported
Updated:	False	Deleted:	False
Date Inspected:	Not reported	Inspector:	Not reported
Result of Inspection:	Not reported		
Mailing Name:	15 E 196 REALTY L.L.C.		
Mailing Address:	1942 WMSBRDG RD BRONX, NY 10461		
Mailing Contact:	Not reported		
Mailing Telephone:	(000) 863-2300		
Owner Mark:	First Owner	Expiration Date:	06/05/2002
Certification Flag:	False	Certification Date:	07/31/1997
Renew Flag:	False	Renew Date:	/ /
Lat/Long:	Not reported		
Dead Letter:	False		
Facility Screen:	No data missing		
Owner Screen:	No data missing		
Tank Screen:	Minor data missing		
Town or City:	NEW YORK CITY		
Town or City Code:	01		
County Code:	60		
Region:	2		

Fiscal Amount for Registration Fee is Correct: True

39
East
1/8-1/4
809 ft.

2698 CRESTON AVE
2698 CRESTON AVE
BRONX, NY 10458

AST

U003391479
N/A

Relative:
Higher

Actual:
151 ft.

PBS AST:

PBS Number:	2-398896	CBS Number:	Not reported
SPDES Number:	Not reported	SWIS Code:	6001
Federal ID:	Not reported	Previous PBS#:	Not reported
Facility Status:	1 - Active PBS facility, i.e. total capacity of the PBS tanks is greater than 1,100 gallons, regardless if Subpart 360-14 tanks exist or not at the facility.		
Facility Type:	APARTMENT BUILDING		
Owner Type:	Private Resident		
Owner Sub Type:	Not reported		
Owner:	BRONX PRO REAL ESTATE C/O 2698 CRESTO REALTY 190 WEST BORASIDE AVENUE BRONX, NY 10453		
Owner Phone:	(718) 294-5840		
Facility Phone:	(718) 583-0761		
Operator:	JAMES NORFLEEA		
Emergency Name:	BLUE CALVO		
Emergency Phone:	(718) 745-6580		
Total Tanks:	1		
Total Capacity:	2000		
Tank ID:	001		
Capacity (Gal):	2000		
Missing Data for Tank :	Minor data missing		
Tank Location:	ABOVEGROUND		
Product Stored:	NOS 1,2, OR 4 FUEL OIL		
Tank Type:	Steel/carbon steel		
Install Date:	/ /		
Tank Internal:	Not reported		
Tank External:	Not reported		
Tank Containment:	VAULT		
Pipe Type:	Not reported		
Pipe Location:	Not reported		
Pipe Internal:	Not reported		
Pipe External:	Not reported		
Leak Detection:	NONE		
Overfill Protection:	Product Level Gauge		
Dispenser Method:	Suction		
Date Tested:	/ /	Next Test Date:	/ /
Date Closed:	/ /	Test Method:	Not reported
Updated:	True	Deleted:	False
Date Inspected:	Not reported	Inspector:	Not reported
Result of Inspection:	Not reported		
Mailing Name:	BRONX PRO REAL ESTATE MGMT		
Mailing Address:	C/O 2698 CRESTO REALTY 865 A WALTON AVE. BRONX, NY 10451		
Mailing Contact:	Not reported		
Mailing Telephone:	(718) 294-5840		
Owner Mark:	First Owner	Expiration Date:	10/06/2002
Certification Flag:	False	Certification Date:	03/24/2000
Renew Flag:	False	Renew Date:	/ /
Lat/Long:	Not reported		
Dead Letter:	False		
Facility Screen:	No data missing		
Owner Screen:	No data missing		

2698 CRESTON AVE (Continued) **U003391479**

Tank Screen: Minor data missing
Town or City: NEW YORK CITY
Town or City Code: 01
County Code: 60
Region: 2
Fiscal Amount for Registration Fee is Correct: True

K40 **50 EAST 196TH STREET** **AST** **A100175634**
ENE **50 EAST 196TH STREET** **N/A**
1/8-1/4 **BRONX, NY 10463**
843 ft.

Site 1 of 6 in cluster K

Relative:
Higher

Actual:
150 ft.

PBS AST:

PBS Number:	2-605369	CBS Number:	Not reported
SPDES Number:	Not reported	SWIS Code:	6001
Federal ID:	Not reported	Previous PBS#:	Not reported
Facility Status:	1 - Active PBS facility, i.e. total capacity of the PBS tanks is greater than 1,100 gallons, regardless if Subpart 360-14 tanks exist or not at the facility.		
Facility Type:	APARTMENT BUILDING		
Owner Type:	Corporate/Commercial		
Owner Sub Type:	Not reported		
Owner:	50 EAST 196TH ASSOCIATES 3154 ALBANY CRESCENT, 2ND FLOOR BRONX, NY 10463		
Owner Phone:	(718) 796-9595		
Facility Phone:	(718) 562-6172		
Operator:	SEGUNDO		
Emergency Name:	EDUARDO DE LA CRUZ		
Emergency Phone:	(718) 796-9595		
Total Tanks:	1		
Total Capacity:	5000		
Tank ID:	1		
Capacity (Gal):	5000		
Missing Data for Tank :	Minor data missing		
Tank Location:	ABOVEGROUND ON SADDLES LEGS, STILTS, RACK, OR CRADLE		
Product Stored:	NOS 1,2, OR 4 FUEL OIL		
Tank Type:	Steel/carbon steel		
Install Date:	/ /		
Tank Internal:	Not reported		
Tank External:	Not reported		
Tank Containment:	Not reported		
Pipe Type:	Not reported		
Pipe Location:	Not reported		
Pipe Internal:	Not reported		
Pipe External:	Not reported		
Leak Detection:	Not reported		
Overfill Protection:	Not reported		
Dispenser Method:	Not reported		
Date Tested:	/ /	Next Test Date:	/ /
Date Closed:	/ /	Test Method:	Not reported
Updated:	True	Deleted:	False
Date Inspected:	Not reported	Inspector:	Not reported
Result of Inspection:	Not reported		
Mailing Name:	50 EAST 196TH ASSOCIATES		
Mailing Address:	3154 ALBANY CRESCENT 2ND FLOOR BRONX, NY 10463		
Mailing Contact:	JONATHAN HOCHHAUSER		

50 EAST 196TH STREET (Continued) **A100175634**

Mailing Telephone:	(718) 796-9595		
Owner Mark:	First Owner	Expiration Date:	03/06/2006
Certification Flag:	False	Certification Date:	03/09/2001
Renew Flag:	False	Renew Date:	/ /
Lat/Long:	Not reported		
Dead Letter:	False		
Facility Screen:	No data missing		
Owner Screen:	No data missing		
Tank Screen:	Minor data missing		
Town or City:	NEW YORK CITY		
Town or City Code:	01		
County Code:	60		
Region:	2		

Fiscal Amount for Registration Fee is Correct: True

K41 **2751-55 MORRIS AVENUE** **AST** **U003395399**
ENE **2751-55 MORRIS AVENUE** **N/A**
1/8-1/4 **BRONX, NY 10400**
843 ft.

Site 2 of 6 in cluster K

Relative:
Higher

Actual:
150 ft.

PBS AST:

PBS Number:	2-509833	CBS Number:	Not reported
SPDES Number:	Not reported	SWIS Code:	6001
Federal ID:	Not reported	Previous PBS#:	Not reported
Facility Status:	1 - Active PBS facility, i.e. total capacity of the PBS tanks is greater than 1,100 gallons, regardless if Subpart 360-14 tanks exist or not at the facility.		
Facility Type:	Not reported		
Owner Type:	Not reported		
Owner Sub Type:	Not reported		
Owner:	2755 INC. 2855 GRAND CONCOURSE BRONX, NY 10468		
Owner Phone:	(718) 279-3100		
Facility Phone:	(718) 279-3100		
Operator:	1776 BRONX REALTY INC		
Emergency Name:	RALPH RODRIGUEZ		
Emergency Phone:	(718) 584-2620		
Total Tanks:	1		
Total Capacity:	5000		
Tank ID:	001		
Capacity (Gal):	5000		
Missing Data for Tank :	No data missing		
Tank Location:	ABOVEGROUND		
Product Stored:	NOS 1,2, OR 4 FUEL OIL		
Tank Type:	Steel/carbon steel		
Install Date:	/ /		
Tank Internal:	NONE		
Tank External:	NONE/FIBERGLASS		
Tank Containment:	NONE/VAULT		
Pipe Type:	STEEL/IRON		
Pipe Location:	Aboveground		
Pipe Internal:	NONE		
Pipe External:	NONE/JACKETED		
Leak Detection:	NONE/NONE		
Overfill Protection:	Vent Whistle		
Dispenser Method:	Gravity		
Date Tested:	/ /	Next Test Date:	/ /
Date Closed:	/ /	Test Method:	Not reported

2751-55 MORRIS AVENUE (Continued) **U003395399**

Updated:	True	Deleted:	False
Date Inspected:	Not reported	Inspector:	Not reported
Result of Inspection:	Not reported		
Mailing Name:	2755 INC.		
Mailing Address:	2855 GRAND CONCOURSE BAYSIDE, NY 11361		
Mailing Contact:	JACOB SELGCHNIK		
Mailing Telephone:	(718) 584-2620		
Owner Mark:	First Owner	Expiration Date:	06/14/2004
Certification Flag:	False	Certification Date:	06/25/1999
Renew Flag:	False	Renew Date:	/ /
Lat/Long:	Not reported		
Dead Letter:	False		
Facility Screen:	Minor data missing		
Owner Screen:	Minor data missing		
Tank Screen:	No data missing		
Town or City:	NEW YORK CITY		
Town or City Code:	01		
County Code:	60		
Region:	2		

Fiscal Amount for Registration Fee is Correct: True

---

42 **2608 CRESTON AVE** **AST** **U003390620**
SSE **2608 CRESTON AVENUE** **N/A**
1/8-1/4 **BRONX, NY 10468**
852 ft.

Relative:
Higher

Actual:
132 ft.

PBS AST:

PBS Number:	2-159506	CBS Number:	Not reported
SPDES Number:	Not reported	SWIS Code:	6001
Federal ID:	Not reported	Previous PBS#:	Not reported
Facility Status:	1 - Active PBS facility, i.e. total capacity of the PBS tanks is greater than 1,100 gallons, regardless if Subpart 360-14 tanks exist or not at the facility.		
Facility Type:	APARTMENT BUILDING		
Owner Type:	Corporate/Commercial		
Owner Sub Type:	Not reported		
Owner:	JOCAL CORP. 1046 MCLEAN AVENUE YONKERS, NY 10704		
Owner Phone:	(914) 237-0600		
Facility Phone:	(718) 365-5646		
Operator:	RAFAEL MOTA		
Emergency Name:	NORWAX ASSOC		
Emergency Phone:	(914) 237-0600		
Total Tanks:	1		
Total Capacity:	5000		
Tank ID:	001		
Capacity (Gal):	5000		
Missing Data for Tank :	Minor data missing		
Tank Location:	ABOVEGROUND		
Product Stored:	NOS 5 OR 6 FUEL OIL		
Tank Type:	Steel/carbon steel		
Install Date:	12/01/1928		
Tank Internal:	Not reported		
Tank External:	Not reported		
Tank Containment:	NONE		
Pipe Type:	STEEL/IRON		
Pipe Location:	Not reported		
Pipe Internal:	Not reported		

2608 CRESTON AVE (Continued) **U003390620**

Pipe External:	Not reported		
Leak Detection:	NONE		
Overfill Protection:	Product Level Gauge		
Dispenser Method:	Suction		
Date Tested:	/ /	Next Test Date:	/ /
Date Closed:	/ /	Test Method:	Not reported
Updated:	False	Deleted:	False
Date Inspected:	Not reported	Inspector:	Not reported
Result of Inspection:	Not reported		
Mailing Name:	NORWAX ASSOC., INC		
Mailing Address:	1046 MCLEAN AVENUE YONKERS, NY 10704		
Mailing Contact:	Not reported		
Mailing Telephone:	(914) 237-0600		
Owner Mark:	Second Owner	Expiration Date:	06/03/2006
Certification Flag:	False	Certification Date:	04/20/2001
Renew Flag:	False	Renew Date:	/ /
Lat/Long:	Not reported		
Dead Letter:	False		
Facility Screen:	No data missing		
Owner Screen:	No data missing		
Tank Screen:	Minor data missing		
Town or City:	NEW YORK CITY		
Town or City Code:	01		
County Code:	60		
Region:	2		
Fiscal Amount for Registration Fee is Correct:	True		

PBS OWNHIST

Operator:	ANGEL LOPEZ		
Emergency:	ANGEL LOPEZ		
Emergency Tel:	(212) 367-6908	Old PBSNO:	Not reported
Facility Type:	APARTMENT BUILDING		
Facility Owner:	2608 CRESTON AVE		
Facility Address:	2608 CRESTON AVE 2608 CRESTON AVE BRONX, NY 10468		
Inspector:	Not reported	Inspect Date:	Not reported
Insp Result:	Not reported	Federal ID:	11-3094077
Owner:	JOHN O'FRIEL,RECEIVER		
Owner Tel:	(201) 836-5678	Owner Type:	Not reported
Owner Subtype:	Not reported		
Mail Address:	WAVECREST MANAGEMENT TEAM 17-22 WHITESTONE EXPRESSWAY WHITESTONE, NJ 11357 JOHN SCHROEDER (718) 352-3100		
Owner Mark:	First Owner		
Certify Date:	09/19/1997	Expiration:	09/19/1997
Total Capacity (Gal):	5000		
CBS Registration Num :	Not reported		
SPDES Number:	Not reported		
Lat/Long :	Not reported		
County Facility:	6001		
Facility Phone :	(212) 367-6908		
Num of Active Tanks :	1		
Facility Owner:	JOHN O'FRIEL,RECEIVER		
Facility Address:	BUENA VISTA TERRACE		

2608 CRESTON AVE (Continued) **U003390620**

	CENTRAL VALLEY, NY 10417
Owner Phone:	(201) 836-5678
Facility Status:	1
Certificate Needs Printed :	False
Renewal Printed :	False
Pre-printed Renewal Form Last Printed :	Not reported
Fiscal Amt For Registration Fee Pbsrect:	True
Dt Ownership Transfer Occurr in Computer :	06/03/1996
Facility Record Updated:	True

L43 **2745 RESERVOIR AVE** **AST** **U003388639**
NNW **2745 RESERVOIR AVE** **N/A**
1/8-1/4 **BRONX, NY 10468**
862 ft.

Site 1 of 3 in cluster L

Relative:
Higher

Actual:
146 ft.

PBS AST:

PBS Number:	2-277967	CBS Number:	Not reported
SPDES Number:	Not reported	SWIS Code:	6001
Federal ID:	Not reported	Previous PBS#:	Not reported
Facility Status:	1 - Active PBS facility, i.e. total capacity of the PBS tanks is greater than 1,100 gallons, regardless if Subpart 360-14 tanks exist or not at the facility.		
Facility Type:	APARTMENT BUILDING		
Owner Type:	Not reported		
Owner Sub Type:	Not reported		
Owner:	PATOBA REALTY CO 2745 RESERVOIR AVE BRONX, NY 10468		
Owner Phone:	(212) 796-2808		
Facility Phone:	(212) 796-2808		
Operator:	TOM BALBONA		
Emergency Name:	PAL BALBONA		
Emergency Phone:	(212) 549-0291		
Total Tanks:	1		
Total Capacity:	5000		
Tank ID:	001		
Capacity (Gal):	5000		
Missing Data for Tank :	Minor data missing		
Tank Location:	ABOVEGROUND ON SADDLES LEGS, STILTS, RACK, OR CRADLE		
Product Stored:	NOS 5 OR 6 FUEL OIL		
Tank Type:	Steel/carbon steel		
Install Date:	/ /		
Tank Internal:	NONE		
Tank External:	PAINTED/ASPHALT COATING		
Tank Containment:	VAULT		
Pipe Type:	STEEL/IRON		
Pipe Location:	Aboveground		
Pipe Internal:	Not reported		
Pipe External:	NONE		
Leak Detection:	NONE		
Overfill Protection:	Product Level Gauge		
Dispenser Method:	Suction		
Date Tested:	/ /	Next Test Date:	/ /
Date Closed:	/ /	Test Method:	Not reported
Updated:	True	Deleted:	False
Date Inspected:	Not reported	Inspector:	Not reported
Result of Inspection:	Not reported		
Mailing Name:	PATOBA REALTY CO		

2745 RESERVOIR AVE (Continued) **U003388639**

Mailing Address:	2745 RESERVOIR AVE BRONX, NY 10468		
Mailing Contact:	Not reported		
Mailing Telephone:	(212) 796-2808		
Owner Mark:	First Owner	Expiration Date:	07/14/2002
Certification Flag:	False	Certification Date:	08/08/1997
Renew Flag:	False	Renew Date:	/ /
Lat/Long:	Not reported		
Dead Letter:	False		
Facility Screen:	No data missing		
Owner Screen:	Minor data missing		
Tank Screen:	Minor data missing		
Town or City:	NEW YORK CITY		
Town or City Code:	01		
County Code:	60		
Region:	2		

Fiscal Amount for Registration Fee is Correct: True

K44 **PRIME RESIDENTIAL BRONX II, LLC.** **AST** **A100153896**
ENE **60 EAST 196 STREET** **N/A**
1/8-1/4 **BRONX, NY 10468**
868 ft.

Site 3 of 6 in cluster K

Relative:
Higher

Actual:
151 ft.

PBS AST:

PBS Number:	2-216143	CBS Number:	Not reported
SPDES Number:	Not reported	SWIS Code:	6001
Federal ID:	Not reported	Previous PBS#:	Not reported
Facility Status:	1 - Active PBS facility, i.e. total capacity of the PBS tanks is greater than 1,100 gallons, regardless if Subpart 360-14 tanks exist or not at the facility.		
Facility Type:	APARTMENT BUILDING		
Owner Type:	Corporate/Commercial		
Owner Sub Type:	Not reported		
Owner:	PRIME RESIDENTIAL BRONX II, LLC. 155 E. 56TH STREET NEW YORK, NY 10022		
Owner Phone:	(212) 588-1100		
Facility Phone:	(718) 933-1626		
Operator:	GEORGE MALDONADO		
Emergency Name:	EMILIANA CABRERA		
Emergency Phone:	(212) 543-1400		
Total Tanks:	1		
Total Capacity:	5000		
Tank ID:	001		
Capacity (Gal):	5000		
Missing Data for Tank :	No data missing		
Tank Location:	ABOVEGROUND		
Product Stored:	NOS 1,2, OR 4 FUEL OIL		
Tank Type:	Steel/carbon steel		
Install Date:	/ /		
Tank Internal:	NONE		
Tank External:	NONE/NONE		
Tank Containment:	NONE/NONE		
Pipe Type:	STEEL/IRON		
Pipe Location:	Above/Underground Combination		
Pipe Internal:	NONE		
Pipe External:	NONE/NONE		
Leak Detection:	NONE/NONE		
Overfill Protection:	Vent Whistle		

PRIME RESIDENTIAL BRONX II, LLC. (Continued) **A100153896**

Dispenser Method:	None		
Date Tested:	/ /	Next Test Date:	/ /
Date Closed:	/ /	Test Method:	Not reported
Updated:	True	Deleted:	False
Date Inspected:	Not reported	Inspector:	Not reported
Result of Inspection:	Not reported		
Mailing Name:	PRIME REALTY SERVICES, INC.		
Mailing Address:	155 E. 56TH STREET, SUITE 400 NEW YORK, NY 10022		
Mailing Contact:	LAURA RODRIGUEZ		
Mailing Telephone:	(212) 588-1100		
Owner Mark:	Second Owner	Expiration Date:	09/27/2004
Certification Flag:	False	Certification Date:	09/30/1999
Renew Flag:	False	Renew Date:	/ /
Lat/Long:	Not reported		
Dead Letter:	False		
Facility Screen:	No data missing		
Owner Screen:	No data missing		
Tank Screen:	No data missing		
Town or City:	NEW YORK CITY		
Town or City Code:	01		
County Code:	60		
Region:	2		
Fiscal Amount for Registration Fee is Correct:	True		

PBS OWNHIST

Operator:	PEDRO		
Emergency:	PEDRO		
Emergency Tel:	(718) 295-6917	Old PBSNO:	Not reported
Facility Type:	APARTMENT BUILDING		
Facility Owner:	60 E 196 ST		
Facility Address:	60 EAST 196 STREET 60 E 196 ST BRONX, NY 10468		
Inspector:	Not reported	Inspect Date:	Not reported
Insp Result:	Not reported	Federal ID:	Not reported
Owner:	ZIV TOBAR		
Owner Tel:	(718) 295-6917	Owner Type:	Not reported
Owner Subtype:	Not reported		
Mail Address:	SHENDELL REALTY GROUP,INC. 2820 SEDGWICK AVE BRONX, NY 10468 Not reported (718) 884-3400		
Owner Mark:	First Owner		
Certify Date:	10/15/1997	Expiration:	10/15/1997
Total Capacity (Gal):	5000		
CBS Registration Num :	Not reported		
SPDES Number:	Not reported		
Lat/Long :	Not reported		
County Facility:	6001		
Facility Phone :	(718) 295-6917		
Num of Active Tanks :	1		
Facility Owner:	ZIV TOBAR		
Facility Address:	60 EAST 196TH STREET BRONX, NY 10468		
Owner Phone:	(718) 295-6917		

PRIME RESIDENTIAL BRONX II, LLC. (Continued) **A100153896**

Facility Status:	1
Certificate Needs Printed :	False
Renewal Printed :	False
Pre-printed Renewal Form Last Printed :	Not reported
Fiscal Amt For Registration Fee Pbsrect:	True
Dt Ownership Transfer Occurr in Computer :	09/27/1999
Facility Record Updated:	True

J45 **BRDRIJE NEZAJ** **AST** **A100157630**
SSW **2575 JEROME AVENUE** **N/A**
1/8-1/4 **BRONX, NY 10468**
872 ft.

Site 2 of 2 in cluster J

Relative:
Lower

Actual:
125 ft.

PBS AST:

PBS Number:	2-602073	CBS Number:	Not reported
SPDES Number:	Not reported	SWIS Code:	6001
Federal ID:	Not reported	Previous PBS#:	Not reported
Facility Status:	1 - Active PBS facility, i.e. total capacity of the PBS tanks is greater than 1,100 gallons, regardless if Subpart 360-14 tanks exist or not at the facility.		
Facility Type:	APARTMENT BUILDING		
Owner Type:	Corporate/Commercial		
Owner Sub Type:	Not reported		
Owner:	BEDRIJE NEZAJ 2575 JEROME AVENUE, APT. # 1B BRONX, NY 10468		
Owner Phone:	(718) 733-4729		
Facility Phone:	(718) 733-4729		
Operator:	SKENDER NEJAZ		
Emergency Name:	AFERDITA NEZAJ		
Emergency Phone:	(718) 733-4729		
Total Tanks:	1		
Total Capacity:	5000		
Tank ID:	001		
Capacity (Gal):	5000		
Missing Data for Tank :	No data missing		
Tank Location:	ABOVEGROUND		
Product Stored:	NOS 1,2, OR 4 FUEL OIL		
Tank Type:	Steel/carbon steel		
Install Date:	/ /		
Tank Internal:	EPOXY LINER		
Tank External:	PAINTED/ASPHALT COATING/JACKETED		
Tank Containment:	NONE/NONE		
Pipe Type:	STEEL/IRON		
Pipe Location:	Aboveground		
Pipe Internal:	NONE		
Pipe External:	NONE/NONE		
Leak Detection:	INTERSTITIAL MONITORING/CONCRETE PAD WITH CHANNELS		
Overfill Protection:	Vent Whistle		
Dispenser Method:	Suction		
Date Tested:	/ /	Next Test Date:	/ /
Date Closed:	/ /	Test Method:	Not reported
Updated:	True	Deleted:	False
Date Inspected:	Not reported	Inspector:	Not reported
Result of Inspection:	Not reported		
Mailing Name:	Not reported		
Mailing Address:	2575 JEROME AVENUE APT. # 1B BRONX, NY 10468		

BRDRIJE NEZAJ (Continued) **A100157630**

Mailing Contact:	AFERDITA NEZAJ		
Mailing Telephone:	(718) 733-4729		
Owner Mark:	First Owner	Expiration Date:	02/01/2005
Certification Flag:	False	Certification Date:	01/12/2000
Renew Flag:	False	Renew Date:	/ /
Lat/Long:	Not reported		
Dead Letter:	False		
Facility Screen:	No data missing		
Owner Screen:	No data missing		
Tank Screen:	No data missing		
Town or City:	NEW YORK CITY		
Town or City Code:	01		
County Code:	60		
Region:	2		

Fiscal Amount for Registration Fee is Correct: True

K46 **2755 INC.** **AST** **U003396499**
ENE **2755 MORRIS AVENUE** **N/A**
1/8-1/4 **BRONX, NY 10468**
874 ft.

Site 4 of 6 in cluster K

Relative: Higher

Actual: 150 ft.

PBS AST:

PBS Number:	2-602197	CBS Number:	Not reported
SPDES Number:	Not reported	SWIS Code:	6001
Federal ID:	Not reported	Previous PBS#:	Not reported
Facility Status:	1 - Active PBS facility, i.e. total capacity of the PBS tanks is greater than 1,100 gallons, regardless if Subpart 360-14 tanks exist or not at the facility.		
Facility Type:	APARTMENT BUILDING		
Owner Type:	Corporate/Commercial		
Owner Sub Type:	Not reported		
Owner:	2755 INC. 5600A BROADWAY BRONX, NY 10463		
Owner Phone:	(718) 432-1700		
Facility Phone:	(718) 432-1700		
Operator:	JESUS ROMANO		
Emergency Name:	EUPLIO CIPRIANO		
Emergency Phone:	(718) 584-7187		
Total Tanks:	1		
Total Capacity:	4000		
Tank ID:	1		
Capacity (Gal):	4000		
Missing Data for Tank :	No data missing		
Tank Location:	ABOVEGROUND		
Product Stored:	NOS 1,2, OR 4 FUEL OIL		
Tank Type:	Steel/carbon steel		
Install Date:	/ /		
Tank Internal:	NONE		
Tank External:	NONE/NONE		
Tank Containment:	NONE/VAULT		
Pipe Type:	STEEL/IRON		
Pipe Location:	None		
Pipe Internal:	NONE		
Pipe External:	NONE/NONE		
Leak Detection:	NONE/NONE		
Overfill Protection:	Product Level Gauge		
Dispenser Method:	Suction		
Date Tested:	/ /	Next Test Date:	/ /

2755 INC. (Continued) **U003396499**

Date Closed:	/ /	Test Method:	Not reported
Updated:	True	Deleted:	False
Date Inspected:	Not reported	Inspector:	Not reported
Result of Inspection:	Not reported		
Mailing Name:	2755 INC.		
Mailing Address:	5600 A BROADWAY BRONX, NY 10463		
Mailing Contact:	JACOB SELECHNIK		
Mailing Telephone:	(718) 432-1700		
Owner Mark:	First Owner	Expiration Date:	05/02/2005
Certification Flag:	False	Certification Date:	05/15/2000
Renew Flag:	False	Renew Date:	/ /
Lat/Long:	Not reported		
Dead Letter:	False		
Facility Screen:	No data missing		
Owner Screen:	No data missing		
Tank Screen:	No data missing		
Town or City:	NEW YORK CITY		
Town or City Code:	01		
County Code:	60		
Region:	2		

Fiscal Amount for Registration Fee is Correct: True

K47 **55 EAST 196TH ST** **AST** **U003393950**
ENE **55 EAST 196TH ST** **N/A**
1/8-1/4 **BRONX, NY 10468**
884 ft.

Site 5 of 6 in cluster K

Relative:
Higher

Actual:
151 ft.

PBS AST:

PBS Number:	2-347981	CBS Number:	Not reported
SPDES Number:	Not reported	SWIS Code:	6001
Federal ID:	Not reported	Previous PBS#:	151661
Facility Status:	1 - Active PBS facility, i.e. total capacity of the PBS tanks is greater than 1,100 gallons, regardless if Subpart 360-14 tanks exist or not at the facility.		
Facility Type:	APARTMENT BUILDING		
Owner Type:	Private Resident		
Owner Sub Type:	Not reported		
Owner:	WENGAL REALTY 120 EAST 30 STREET NEW YORK, NY 10016		
Owner Phone:	(212) 725-1209		
Facility Phone:	(718) 367-1262		
Operator:	EZEQUIEL SEDA		
Emergency Name:	EZEQUIEL SEDA		
Emergency Phone:	(718) 367-1262		
Total Tanks:	1		
Total Capacity:	5000		
Tank ID:	001		
Capacity (Gal):	5000		
Missing Data for Tank :	Minor data missing		
Tank Location:	ABOVEGROUND		
Product Stored:	NOS 1,2, OR 4 FUEL OIL		
Tank Type:	Steel/carbon steel		
Install Date:	/ /		
Tank Internal:	Not reported		
Tank External:	Not reported		
Tank Containment:	VAULT		
Pipe Type:	STEEL/IRON		

55 EAST 196TH ST (Continued) **U003393950**

Pipe Location:	Not reported		
Pipe Internal:	Not reported		
Pipe External:	Not reported		
Leak Detection:	NONE		
Overfill Protection:	Product Level Gauge		
Dispenser Method:	Suction		
Date Tested:	/ /	Next Test Date:	/ /
Date Closed:	/ /	Test Method:	Not reported
Updated:	False	Deleted:	False
Date Inspected:	Not reported	Inspector:	Not reported
Result of Inspection:	Not reported		
Mailing Name:	WENGAL REALTY		
Mailing Address:	120 EAST 30 STREET NEW YORK, NY 10016		
Mailing Contact:	STUART MANITSKY		
Mailing Telephone:	(212) 725-1209		
Owner Mark:	Second Owner	Expiration Date:	04/19/2003
Certification Flag:	False	Certification Date:	02/19/1998
Renew Flag:	False	Renew Date:	/ /
Lat/Long:	Not reported		
Dead Letter:	False		
Facility Screen:	No data missing		
Owner Screen:	No data missing		
Tank Screen:	Minor data missing		
Town or City:	NEW YORK CITY		
Town or City Code:	01		
County Code:	60		
Region:	2		
Fiscal Amount for Registration Fee is Correct:	True		

PBS OWNHIST

Operator:	SAIT YAKUP		
Emergency:	SAIT YAKUP		
Emergency Tel:	(212) 220-1668	Old PBSNO:	151661
Facility Type:	Not reported		
Facility Owner:	55 EAST 196TH ST		
Facility Address:	55 EAST 196TH ST BRONX, NY 10468		
Inspector:	Not reported	Inspect Date:	Not reported
Insp Result:	Not reported	Federal ID:	Not reported
Owner:	MORCREST REALTY CORP		
Owner Tel:	(212) 794-8886	Owner Type:	Not reported
Owner Subtype:	Not reported		
Mail Address:	MORCREST REALTY CORP 210 EAST 86TH ST NEW YORK, NY 10028 Not reported (212) 794-8886		
Owner Mark:	First Owner		
Certify Date:	08/26/1992	Expiration:	08/26/1992
Total Capacity (Gal):	5000		
CBS Registration Num :	Not reported		
SPDES Number:	Not reported		
Lat/Long :	Not reported		
County Facility:	6001		
Facility Phone :	(212) 220-1668		
Num of Active Tanks :	1		
Facility Owner:	MORCREST REALTY CORP		

55 EAST 196TH ST (Continued) **U003393950**

Facility Address:	210 EAST 86TH ST
	NEW YORK, NY 10028
Owner Phone:	(212) 794-8886
Facility Status:	1
Certificate Needs Printed :	Not reported
Renewal Printed :	False
Pre-printed Renewal Form Last Printed :	Not reported
Fiscal Amt For Registration Fee Pbsrect:	False
Dt Ownership Transfer Occurr in Computer :	Not reported
Facility Record Updated:	False

K48 **55 E. 196TH STREET** **LTANKS S101341074**
ENE **55 E. 196TH STREET** **HIST LTANKS N/A**
1/8-1/4 **BRONX, NY**
884 ft.

Site 6 of 6 in cluster K

Relative:
Higher

Actual:
151 ft.

LTANKS:

Spill Number:	9408807	Region of Spill:	2
Facility ID:	9408807	DER Facility ID:	207639
Site ID:	253468	CID:	17
Spill Date:	10/03/94	Reported to Dept:	10/03/94
Referred To:	Not reported	DEC Region:	2
Water Affected:	Not reported	Spill Source:	COMMERCIAL/INDUSTRIAL
Spill Cause:	TANK OVERFILL		
Facility Address 2:	Not reported	Facility Tele:	Not reported
Investigator:	KSTANG	SWIS:	0301
Caller Name:	STUART MANITSKY	Caller Agency:	WENGAL REALTY
Caller Phone:	(212) 773-1965	Caller Extension:	Not reported
Notifier Name:	Not reported	Notifier Agency:	Not reported
Notifier Phone:	Not reported	Notifier Extension:	Not reported
Spiller Contact:	Not reported	Spiller Phone:	Not reported
Spiller:	Not reported		
Spiller Company:	HESS OIL		
Spiller Address:	***Update***, ZZ		
Spiller County:	001		
Spill Class:	Not reported		
Spill Closed Dt:	**10/30/94**		
Spill Notifier:	RESPONSIBLE PARTY		
Cleanup Ceased:	10/30/94		
Last Inspection:	/ /		
Cleanup Meets Standard:	True		
Recommended Penalty:	Penalty Not Recommended		
UST Trust:	False		
Spill Record Last Update:	09/30/04		
Date Spill Entered In Computer Data File:	11/01/94		
Remediation Phase:	0		
Program Number:	9408807		
Regional Use:	Not reported		

Material

Material ID :	378231
Site ID :	253468
Operable Unit :	01
Operable Unit ID :	1006513
Material Code :	0002
Material Name :	#4 Fuel Oil
Case No. :	Not reported
Material FA :	Petroleum

55 E. 196TH STREET (Continued) **S101341074**

Quantity :	20.00
Units :	G
Recovered :	No
Resource Affected - Soil :	Yes
Resource Affected - Air :	No
Resource Affected - Indoor Air :	No
Resource Affected - Groundwater :	No
Resource Affected - Surface Water :	No
Resource Affected - Drinking Wtr :	No
Resource Affected - Sewer :	No
Resource Affected - Impervious Surface :	No
Resource Affected - Subway :	No
Resource Affected - Utility :	No
Resource Affected - Impervious Surface :	No
Oxygenate :	False

Tank Test

Spill Tank Test :	Not reported
Site ID :	Not reported
Tank Number :	Not reported
Tank Size :	Not reported
Test Method :	Not reported
Leak Rate :	Not reported
Gross Fail :	Not reported
Modified By :	Not reported
Last Modified :	Not reported
Test Method :	Not reported

DEC Remarks : Prior to Sept, 2004 data translation this spill Lead DEC Field was "TANG"

Remark: GAUGE DEFECTIVE-SPILL CONTAINED ON SIDEWAY- HESS OIL DRAIN DID CLEANUP NYC DEP WAS NOTIFIED BY CALLER.

HIST LTANKS:

Spill Number:	9408807	Region of Spill:	2
Spill Date:	10/02/1994 08:30	Reported to Dept:	10/03/94 10:37
Water Affected:	Not reported	Spill Source:	Other Commercial/Industrial
Resource Affectd:	On Land		
Spill Cause:	Tank Overfill		
Facility Contact:	Not reported	Facility Tele:	Not reported
Investigator:	TANG	SWIS:	60
Caller Name:	Not reported	Caller Agency:	Not reported
Caller Phone:	Not reported	Caller Extension:	Not reported
Notifier Name:	Not reported	Notifier Agency:	Not reported
Notifier Phone:	Not reported	Notifier Extension:	Not reported
Spiller Contact:	Not reported	Spiller Phone:	Not reported
Spiller:	HESS OIL		
Spiller Address:	Not reported		
Spill Class:	Not reported		
Spill Closed Dt:	10/30/94		
Spill Notifier:	Responsible Party	PBS Number:	Not reported
Cleanup Ceased:	10/30/94		
Last Inspection:	/ /		

Cleanup Meets Standard:	True
Recommended Penalty:	Penalty Not Recommended
Spiller Cleanup Date:	/ /
Enforcement Date:	/ /
Investigation Complete:	/ /
UST Involvement:	False
Spill Record Last Update:	/ /

55 E. 196TH STREET (Continued) **S101341074**

Is Updated: False
Corrective Action Plan Submitted: / /
Date Spill Entered In Computer Data File: 11/01/94
Date Region Sent Summary to Central Office: / /
Tank Test:
PBS Number: Not reported
Tank Number: Not reported
Test Method: Not reported
Capacity of Failed Tank: Not reported
Leak Rate Failed Tank: Not reported
Gross Leak Rate: Not reported
Material:
Material Class Type: 1
Quantity Spilled: 20
Units: Gallons
Unknown Qty Spilled: 20
Quantity Recovered: 0
Unknown Qty Recovered: False
Material: #4 FUEL OIL
Class Type: Petroleum
Chem Abstract Service Number: #4 FUEL OIL
Last Date: 12/05/1994
Num Times Material Entry In File: 1751
DEC Remarks: Not reported
Spill Cause: GAUGE DEFECTIVE-SPILL CONTAINED ON SIDEWAY- HESS OIL DRAIN DID CLEANUP N YC DEP WAS NOTIFIED BY CALLER.

L49 **PUBLIC SCHOOL 86** **AST** **A100178440**
NNW **2756 RESERVOIR AVENUE** **N/A**
1/8-1/4 **BRONX, NY 10468**
888 ft.

Site 2 of 3 in cluster L

Relative: Higher

Actual: 145 ft.

PBS AST:
PBS Number: 2-606260 CBS Number: Not reported
SPDES Number: Not reported SWIS Code: 6001
Federal ID: Not reported Previous PBS#: Not reported
Facility Status: 1 - Active PBS facility, i.e. total capacity of the PBS tanks is greater than 1,100 gallons, regardless if Subpart 360-14 tanks exist or not at the facility.
Facility Type: SCHOOL
Owner Type: Local Government
Owner Sub Type: Not reported
Owner: N.Y.C. BOARD OF EDUCATION
28-11 QUEENS PLAZA NORTH
LONG ISLAND CITY, NY 11101
Owner Phone: (718) 391-6832
Facility Phone: (718) 391-6000
Operator: PLANT OPERATION
Emergency Name: SCHOOL SAFETY
Emergency Phone: (212) 979-3300
Total Tanks: 1
Total Capacity: 5000
Tank ID: 001
Capacity (Gal): 5000
Missing Data for Tank : No data missing
Tank Location: ABOVEGROUND ON SADDLES LEGS, STILTS, RACK, OR CRADLE
Product Stored: NOS 1,2, OR 4 FUEL OIL
Tank Type: Steel/carbon steel
Install Date: 01/01/1997

PUBLIC SCHOOL 86 (Continued) **A100178440**

Tank Internal:	NONE		
Tank External:	PAINTED/ASPHALT COATING		
Tank Containment:	VAULT		
Pipe Type:	STEEL/IRON		
Pipe Location:	Aboveground		
Pipe Internal:	NONE		
Pipe External:	PAINTED/ASPHALT COATING		
Leak Detection:	OTHER		
Overfill Protection:	High Level Alarm, Product Level Gauge		
Dispenser Method:	Suction		
Date Tested:	/ /	Next Test Date:	/ /
Date Closed:	/ /	Test Method:	Not reported
Updated:	True	Deleted:	False
Date Inspected:	Not reported	Inspector:	Not reported
Result of Inspection:	Not reported		
Mailing Name:	OFFICE OF BUILDING SERVICES		
Mailing Address:	28-11 QUEENS PLAZA NORTH LONG ISLAND CITY, NY 11101		
Mailing Contact:	FRANK CARDELLO		
Mailing Telephone:	(718) 391-6832		
Owner Mark:	First Owner	Expiration Date:	07/11/2006
Certification Flag:	False	Certification Date:	07/13/2001
Renew Flag:	False	Renew Date:	/ /
Lat/Long:	Not reported		
Dead Letter:	False		
Facility Screen:	No data missing		
Owner Screen:	No data missing		
Tank Screen:	No data missing		
Town or City:	NEW YORK CITY		
Town or City Code:	01		
County Code:	60		
Region:	2		

Fiscal Amount for Registration Fee is Correct: True

L50 **APARTMENT BLD** **AST** **U003393139**
NNW **2755 RESERVOIR AVE** **N/A**
1/8-1/4 **BRONX, NY 10468**
901 ft.

Site 3 of 3 in cluster L

Relative:
Higher

PBS AST:

Actual:
145 ft.

PBS Number:	2-304271	CBS Number:	Not reported
SPDES Number:	Not reported	SWIS Code:	6001
Federal ID:	Not reported	Previous PBS#:	Not reported
Facility Status:	1 - Active PBS facility, i.e. total capacity of the PBS tanks is greater than 1,100 gallons, regardless if Subpart 360-14 tanks exist or not at the facility.		
Facility Type:	APARTMENT BUILDING		
Owner Type:	Corporate/Commercial		
Owner Sub Type:	Not reported		
Owner:	JAY HOLDING CORP 2 PARK PLACE BRONXVILLE, NY 10708		
Owner Phone:	(914) 337-0223		
Facility Phone:	(718) 549-1533		
Operator:	EDWAIN GOMEZ		
Emergency Name:	STEPHAN DEVITA		
Emergency Phone:	(718) 993-9060		
Total Tanks:	1		
Total Capacity:	5000		

APARTMENT BLD (Continued) **U003393139**

Tank ID:	001		
Capacity (Gal):	5000		
Missing Data for Tank :	Minor data missing		
Tank Location:	ABOVEGROUND ON SADDLES LEGS, STILTS, RACK, OR CRADLE		
Product Stored:	NOS 5 OR 6 FUEL OIL		
Tank Type:	Steel/carbon steel		
Install Date:	12/01/1949		
Tank Internal:	Not reported		
Tank External:	Not reported		
Tank Containment:	VAULT		
Pipe Type:	GALVANIZED STEEL		
Pipe Location:	Not reported		
Pipe Internal:	Not reported		
Pipe External:	Not reported		
Leak Detection:	NONE		
Overfill Protection:	Product Level Gauge		
Dispenser Method:	Suction		
Date Tested:	/ /	Next Test Date:	/ /
Date Closed:	/ /	Test Method:	Not reported
Updated:	True	Deleted:	False
Date Inspected:	Not reported	Inspector:	Not reported
Result of Inspection:	Not reported		
Mailing Name:	LEVITES REALTY MGMT CORP		
Mailing Address:	341 EAST 149TH STREET BRONX, NY 10451		
Mailing Contact:	STEPHEN DEVITA		
Mailing Telephone:	(718) 993-9060		
Owner Mark:	First Owner	Expiration Date:	10/23/2002
Certification Flag:	False	Certification Date:	10/29/1999
Renew Flag:	False	Renew Date:	/ /
Lat/Long:	Not reported		
Dead Letter:	False		
Facility Screen:	No data missing		
Owner Screen:	No data missing		
Tank Screen:	Minor data missing		
Town or City:	NEW YORK CITY		
Town or City Code:	01		
County Code:	60		
Region:	2		

Fiscal Amount for Registration Fee is Correct: True

M51 **2707 CRESTON AVENUE** **AST** **A100175703**
ENE **2707 CRESTON AVENUE** **N/A**
1/8-1/4 **BRONX, NY 10468**
922 ft.

Site 1 of 2 in cluster M

Relative:
Higher

Actual:
152 ft.

PBS AST:

PBS Number:	2-605451	CBS Number:	Not reported
SPDES Number:	Not reported	SWIS Code:	6001
Federal ID:	Not reported	Previous PBS#:	Not reported
Facility Status:	1 - Active PBS facility, i.e. total capacity of the PBS tanks is greater than 1,100 gallons, regardless if Subpart 360-14 tanks exist or not at the facility.		
Facility Type:	APARTMENT BUILDING		
Owner Type:	Private Resident		
Owner Sub Type:	Not reported		
Owner:	NUE VUKSANAJ 2707 CRESTON AVE., APT. 1K BRONX, NY 10468		

2707 CRESTON AVENUE (Continued) **A100175703**

Owner Phone:	(718) 364-6509		
Facility Phone:	(718) 584-4902		
Operator:	MIRASH VUKSANAJ		
Emergency Name:	NUE VUKSANAJ		
Emergency Phone:	(914) 723-6709		
Total Tanks:	1		
Total Capacity:	5000		
Tank ID:	001		
Capacity (Gal):	5000		
Missing Data for Tank :	No data missing		
Tank Location:	ABOVEGROUND		
Product Stored:	NOS 1,2, OR 4 FUEL OIL		
Tank Type:	Steel/carbon steel		
Install Date:	/ /		
Tank Internal:	NONE		
Tank External:	PAINTED/ASPHALT COATING		
Tank Containment:	CONCRETE DIKE		
Pipe Type:	STEEL/IRON		
Pipe Location:	Aboveground		
Pipe Internal:	NONE		
Pipe External:	NONE		
Leak Detection:	CONCRETE PAD WITH CHANNELS		
Overfill Protection:	Float Vent Valve		
Dispenser Method:	Gravity		
Date Tested:	/ /	Next Test Date:	/ /
Date Closed:	/ /	Test Method:	Not reported
Updated:	True	Deleted:	False
Date Inspected:	Not reported	Inspector:	Not reported
Result of Inspection:	Not reported		
Mailing Name:	NUE VUKSANAJ		
Mailing Address:	2707 CRESTON AVENUE APT. 1K BRONX, NY 10468		
Mailing Contact:	Not reported		
Mailing Telephone:	(718) 364-6509		
Owner Mark:	First Owner	Expiration Date:	03/19/2006
Certification Flag:	False	Certification Date:	03/23/2001
Renew Flag:	False	Renew Date:	/ /
Lat/Long:	Not reported		
Dead Letter:	False		
Facility Screen:	No data missing		
Owner Screen:	Minor data missing		
Tank Screen:	No data missing		
Town or City:	NEW YORK CITY		
Town or City Code:	01		
County Code:	60		
Region:	2		

Fiscal Amount for Registration Fee is Correct: True

N52
ESE
1/8-1/4
955 ft.

Relative:
Higher

Actual:
142 ft.

2665 GRAND CONCOURSE
2665 GRAND CONCOURSE
BRONX, NY 10468

Site 1 of 8 in cluster N

AST **U003390647**
N/A

PBS AST:

PBS Number:	2-160768	CBS Number:	Not reported
SPDES Number:	Not reported	SWIS Code:	6001
Federal ID:	Not reported	Previous PBS#:	Not reported
Facility Status:	1 - Active PBS facility, i.e. total capacity of the PBS tanks is greater than 1,100 gallons, regardless if Subpart 360-14 tanks exist or not at the facility.		
Facility Type:	APARTMENT BUILDING		
Owner Type:	Corporate/Commercial		
Owner Sub Type:	Not reported		
Owner:	MILLSHAN REALTY CO C/O MILLER & KATZ 10 EAST 40TH STREET SUITE 3201 NEW YORK, NY 10016		
Owner Phone:	(212) 679-6110		
Facility Phone:	(212) 295-9135		
Operator:	OSCAR QUINCOCES		
Emergency Name:	OSCAR QUINCOCES		
Emergency Phone:	(212) 295-9135		
Total Tanks:	2		
Total Capacity:	10000		
Tank ID:	001		
Capacity (Gal):	5000		
Missing Data for Tank :	Minor data missing		
Tank Location:	ABOVEGROUND		
Product Stored:	NOS 5 OR 6 FUEL OIL		
Tank Type:	Steel/carbon steel		
Install Date:	/ /		
Tank Internal:	Not reported		
Tank External:	Not reported		
Tank Containment:	VAULT		
Pipe Type:	STEEL/IRON		
Pipe Location:	Not reported		
Pipe Internal:	Not reported		
Pipe External:	Not reported		
Leak Detection:	NONE		
Overfill Protection:	Product Level Gauge		
Dispenser Method:	Suction		
Date Tested:	/ /	Next Test Date:	/ /
Date Closed:	/ /	Test Method:	Not reported
Updated:	False	Deleted:	False
Date Inspected:	Not reported	Inspector:	Not reported
Result of Inspection:	Not reported		
Mailing Name:	MILLSHAN REALTY CO		
Mailing Address:	10 EAST 40TH STREET SUITE 3201 NEW YORK, NY 10016		
Mailing Contact:	MARK KATZ		
Mailing Telephone:	(212) 679-6110		
Owner Mark:	First Owner	Expiration Date:	08/26/2002
Certification Flag:	False	Certification Date:	08/15/1997
Renew Flag:	False	Renew Date:	/ /
Lat/Long:	Not reported		
Dead Letter:	False		
Facility Screen:	No data missing		
Owner Screen:	No data missing		

2665 GRAND CONCOURSE (Continued) **U003390647**

Tank Screen:	Minor data missing		
Town or City:	NEW YORK CITY		
Town or City Code:	01		
County Code:	60		
Region:	2		
Fiscal Amount for Registration Fee is Correct:	True		
PBS Number:	2-160768	CBS Number:	Not reported
SPDES Number:	Not reported	SWIS Code:	6001
Federal ID:	Not reported	Previous PBS#:	Not reported
Facility Status:	1 - Active PBS facility, i.e. total capacity of the PBS tanks is greater than 1,100 gallons, regardless if Subpart 360-14 tanks exist or not at the facility.		
Facility Type:	APARTMENT BUILDING		
Owner Type:	Corporate/Commercial		
Owner Sub Type:	Not reported		
Owner:	MILLSHAN REALTY CO C/O MILLER & KATZ 10 EAST 40TH STREET SUITE 3201 NEW YORK, NY 10016		
Owner Phone:	(212) 679-6110		
Facility Phone:	(212) 295-9135		
Operator:	OSCAR QUINCOCES		
Emergency Name:	OSCAR QUINCOCES		
Emergency Phone:	(212) 295-9135		
Total Tanks:	2		
Total Capacity:	10000		
Tank ID:	002		
Capacity (Gal):	5000		
Missing Data for Tank :	No data missing		
Tank Location:	ABOVEGROUND		
Product Stored:	NOS 5 OR 6 FUEL OIL		
Tank Type:	Steel/carbon steel		
Install Date:	/ /		
Tank Internal:	NONE		
Tank External:	NONE/NONE		
Tank Containment:	NONE/VAULT		
Pipe Type:	STEEL/IRON		
Pipe Location:	None		
Pipe Internal:	NONE		
Pipe External:	NONE/NONE		
Leak Detection:	NONE/NONE		
Overfill Protection:	Product Level Gauge		
Dispenser Method:	Suction		
Date Tested:	/ /	Next Test Date:	/ /
Date Closed:	/ /	Test Method:	Not reported
Updated:	True	Deleted:	False
Date Inspected:	Not reported	Inspector:	Not reported
Result of Inspection:	Not reported		
Mailing Name:	MILLSHAN REALTY CO		
Mailing Address:	10 EAST 40TH STREET SUITE 3201 NEW YORK, NY 10016		
Mailing Contact:	MARK KATZ		
Mailing Telephone:	(212) 679-6110		
Owner Mark:	First Owner	Expiration Date:	08/26/2002
Certification Flag:	False	Certification Date:	08/15/1997
Renew Flag:	False	Renew Date:	/ /
Lat/Long:	Not reported		
Dead Letter:	False		

2665 GRAND CONCOURSE (Continued) **U003390647**

Facility Screen: No data missing
Owner Screen: No data missing
Tank Screen: Minor data missing
Town or City: NEW YORK CITY
Town or City Code: 01
County Code: 60
Region: 2
Fiscal Amount for Registration Fee is Correct: True

PBS Number: 2-160768 CBS Number: Not reported
SPDES Number: Not reported SWIS Code: 6001
Federal ID: Not reported Previous PBS#: Not reported
Facility Status: 1 - Active PBS facility, i.e. total capacity of the PBS tanks is greater than 1,100 gallons, regardless if Subpart 360-14 tanks exist or not at the facility.
Facility Type: APARTMENT BUILDING
Owner Type: Corporate/Commercial
Owner Sub Type: Not reported
Owner: MILLSHAN REALTY CO C/O MILLER & KATZ
10 EAST 40TH STREET SUITE 3201
NEW YORK, NY 10016
Owner Phone: (212) 679-6110
Facility Phone: (212) 295-9135
Operator: OSCAR QUINCOCES
Emergency Name: OSCAR QUINCOCES
Emergency Phone: (212) 295-9135
Total Tanks: 2
Total Capacity: 10000
Tank ID: 003
Capacity (Gal): 275
Missing Data for Tank : No data missing
Tank Location: ABOVEGROUND
Product Stored: NOS 1,2, OR 4 FUEL OIL
Tank Type: Steel/carbon steel
Install Date: / /
Tank Internal: NONE
Tank External: NONE/NONE
Tank Containment: NONE/NONE
Pipe Type: GALVANIZED STEEL
Pipe Location: None
Pipe Internal: NONE
Pipe External: NONE/NONE
Leak Detection: NONE/NONE
Overfill Protection: Product Level Gauge
Dispenser Method: Gravity
Date Tested: / / Next Test Date: / /
Date Closed: 08/01/1996 Test Method: Not reported
Updated: True Deleted: False
Date Inspected: Not reported Inspector: Not reported
Result of Inspection: Not reported
Mailing Name: MILLSHAN REALTY CO
Mailing Address: 10 EAST 40TH STREET SUITE 3201
NEW YORK, NY 10016
Mailing Contact: MARK KATZ
Mailing Telephone: (212) 679-6110
Owner Mark: First Owner Expiration Date: 08/26/2002
Certification Flag: False Certification Date: 08/15/1997
Renew Flag: False Renew Date: / /

2665 GRAND CONCOURSE (Continued) **U003390647**

Lat/Long:	Not reported
Dead Letter:	False
Facility Screen:	No data missing
Owner Screen:	No data missing
Tank Screen:	Minor data missing
Town or City:	NEW YORK CITY
Town or City Code:	01
County Code:	60
Region:	2

Fiscal Amount for Registration Fee is Correct: True

O53 **ROBERT KASOVITZ** **AST** **U003387457**
SSE **2588 CRESTON AVE** **N/A**
1/8-1/4 **BRONX, NY 10468**
955 ft.

Site 1 of 2 in cluster O

Relative:
Higher

Actual:
131 ft.

PBS AST:

PBS Number:	2-291552	CBS Number:	Not reported
SPDES Number:	Not reported	SWIS Code:	6001
Federal ID:	Not reported	Previous PBS#:	Not reported
Facility Status:	3 - Administratively closed (reasons include business is closed and/or mail is undeliverable, and staff cannot check if tanks were removed; or a duplicate registration was generated).		
Facility Type:	Not reported		
Owner Type:	Not reported		
Owner Sub Type:	Not reported		
Owner:	ROBERT KASOVITZ 2562 BRIGGS AVE BRONX, NY 10458		
Owner Phone:	(212) 367-6004		
Facility Phone:	(212) 367-6004		
Operator:	CARLOS NIEVES		
Emergency Name:	ROBERT KASIVITZ		
Emergency Phone:	(000) 367-6004		
Total Tanks:	0		
Total Capacity:	0		
Tank ID:	001		
Capacity (Gal):	5000		
Missing Data for Tank :	Minor data missing		
Tank Location:	ABOVEGROUND		
Product Stored:	NOS 5 OR 6 FUEL OIL		
Tank Type:	Steel/carbon steel		
Install Date:	/ /		
Tank Internal:	Not reported		
Tank External:	Not reported		
Tank Containment:	NONE		
Pipe Type:	STEEL/IRON		
Pipe Location:	Not reported		
Pipe Internal:	Not reported		
Pipe External:	Not reported		
Leak Detection:	NONE		
Overfill Protection:	Product Level Gauge		
Dispenser Method:	Suction		
Date Tested:	/ /	Next Test Date:	/ /
Date Closed:	01/01/1997	Test Method:	Not reported
Updated:	False	Deleted:	False
Date Inspected:	Not reported	Inspector:	Not reported
Result of Inspection:	Not reported		

ROBERT KASOVITZ (Continued) **U003387457**

Mailing Name: MILBROOK PROP. CO.
Mailing Address: 108-18 QUEENS BLVR.
FOREST HILLS, NY 11375
Mailing Contact: Not reported
Mailing Telephone: (718) 520-1240
Owner Mark: First Owner
Certification Flag: False
Renew Flag: False
Lat/Long: Not reported
Dead Letter: False
Facility Screen: Minor data missing
Owner Screen: Minor data missing
Tank Screen: Minor data missing
Town or City: NEW YORK CITY
Town or City Code: 01
County Code: 60
Region: 2
Expiration Date: 07/07/1992
Certification Date: 07/07/1987
Renew Date: / /
Fiscal Amount for Registration Fee is Correct: True

O54 **APARTMENT BUILDING** **LTANKS S102662812**
SSE **2588 CRESTON AV** **HIST LTANKS N/A**
1/8-1/4 **BRONX, NY**
955 ft.

Site 2 of 2 in cluster O

Relative: Higher

Actual: 131 ft.

LTANKS:
Spill Number: 9612267
Facility ID: 9612267
Site ID: 164008
Spill Date: 01/14/97
Referred To: Not reported
Water Affected: Not reported
Spill Cause: TANK OVERFILL
Facility Address 2: Not reported
Investigator: KSTANG
Caller Name: MIKE HELFONT
Caller Phone: (718) 932-9075
Notifier Name: LOU PISELLI
Notifier Phone: (718) 932-9075
Spiller Contact: MIKE HELFONT
Spiller: Not reported
Spiller Company: APARTMENT BUILDING
Spiller Address: 2588 CRESTON AV
BRONX, NY
Spiller County: 001
Spill Class: Known release with minimal potential for fire or hazard. DEC Response. Willing Responsible Party. Corrective action taken.
Spill Closed Dt: 01/14/97
Spill Notifier: OTHER
Cleanup Ceased: / /
Last Inspection: / /
Cleanup Meets Standard: False
Recommended Penalty: Penalty Not Recommended
UST Trust: False
Spill Record Last Update: 01/15/97
Date Spill Entered In Computer Data File: 01/14/97
Remediation Phase: 0
Program Number: 9612267
Regional Use: Not reported
Region of Spill: 2
DER Facility ID: 138309
CID: 17
Reported to Dept: 01/14/97
DEC Region: 2
Spill Source: INSTITUTIONAL, EDUCATIONAL, GOV., OTHER
Facility Tele: Not reported
SWIS: 0301
Caller Agency: MYSTIC TRANSPORTATION
Caller Extension: Not reported
Notifier Agency: MYSTIC
Notifier Extension: Not reported
Spiller Phone: Not reported

APARTMENT BUILDING (Continued) **S102662812**

Material

Material ID :	340921
Site ID :	164008
Operable Unit :	01
Operable Unit ID :	1040128
Material Code :	0003
Material Name :	#6 Fuel Oil
Case No. :	Not reported
Material FA :	Petroleum
Quantity :	3.00
Units :	G
Recovered :	No
Resource Affected - Soil :	Yes
Resource Affected - Air :	No
Resource Affected - Indoor Air :	No
Resource Affected - Groundwater :	No
Resource Affected - Surface Water :	No
Resource Affected - Drinking Wtr :	No
Resource Affected - Sewer :	No
Resource Affected - Impervious Surface :	No
Resource Affected - Subway :	No
Resource Affected - Utility :	No
Resource Affected - Impervious Surface :	No
Oxygenate :	False

Tank Test

Spill Tank Test :	Not reported
Site ID :	Not reported
Tank Number :	Not reported
Tank Size :	Not reported
Test Method :	Not reported
Leak Rate :	Not reported
Gross Fail :	Not reported
Modified By :	Not reported
Last Modified :	Not reported
Test Method :	Not reported

DEC Remarks : Prior to Sept, 2004 data translation this spill Lead DEC Field was "TANG"

Remark: DRIVER WAS FILLING THE TANK AND BACK PRESSURE IN THE FILL PIPE PUSH THE FUEL OIL BACK OUT AND ONTO THE CONCRETE OUTSIDE THE BUILDING - SPILL IS BEING CLEANED UP NOW

HIST LTANKS:

Spill Number:	9612267	Region of Spill:	2
Spill Date:	01/14/1997 08:10	Reported to Dept:	01/14/97 08:16
Water Affected:	Not reported	Spill Source:	Other Non Commercial/Industrial
Resource Affectd:	On Land		
Spill Cause:	Tank Overfill		
Facility Contact:	Not reported	Facility Tele:	Not reported
Investigator:	TANG	SWIS:	60
Caller Name:	Not reported	Caller Agency:	Not reported
Caller Phone:	Not reported	Caller Extension:	Not reported
Notifier Name:	Not reported	Notifier Agency:	Not reported
Notifier Phone:	Not reported	Notifier Extension:	Not reported
Spiller Contact:	MIKE HELFONT	Spiller Phone:	Not reported
Spiller:	APARTMENT BUILDING		
Spiller Address:	2588 CRESTON AV BRONX, NY		

APARTMENT BUILDING (Continued) **S102662812**

Spill Class: Known release with minimal potential for fire or hazard. DEC Response. Willing Responsible Party. Corrective action taken.
Spill Closed Dt: 01/14/97
Spill Notifier: Other PBS Number: Not reported
Cleanup Ceased: / /
Last Inspection: / /
Cleanup Meets Standard: False
Recommended Penalty: Penalty Not Recommended
Spiller Cleanup Date: / /
Enforcement Date: / /
Investigation Complete: / /
UST Involvement: False
Spill Record Last Update: 01/15/97
Is Updated: False
Corrective Action Plan Submitted: / /
Date Spill Entered In Computer Data File: 01/14/97
Date Region Sent Summary to Central Office: / /
Tank Test:
PBS Number: Not reported
Tank Number: Not reported
Test Method: Not reported
Capacity of Failed Tank: Not reported
Leak Rate Failed Tank: Not reported
Gross Leak Rate: Not reported
Material:
Material Class Type: 1
Quantity Spilled: 3
Units: Gallons
Unknown Qty Spilled: 3
Quantity Recovered: 0
Unknown Qty Recovered: False
Material: #6 FUEL OIL
Class Type: Petroleum
Chem Abstract Service Number: #6 FUEL OIL
Last Date: 07/28/1994
Num Times Material Entry In File: 2190
DEC Remarks: Not reported
Spill Cause: DRIVER WAS FILLING THE TANK AND BACK PRESSURE IN THE FILL PIPE PUSH THE FUEL OIL BACK OUT AND ONTO THE CONCRETE OUTSIDE THE BUILDING - SPILL IS BEING CLEANED UP NOW

N55 **2675 CONCOURSE ASSOCIATES** **AST** **U003389084**
ESE **2675 GRAND CONCOURSE** **N/A**
1/8-1/4 **BRONX, NY 10468**
959 ft.

Site 2 of 8 in cluster N

Relative:
Higher

Actual:
142 ft.

PBS AST:
PBS Number: 2-292710 CBS Number: Not reported
SPDES Number: Not reported SWIS Code: 6001
Federal ID: Not reported Previous PBS#: Not reported
Facility Status: 1 - Active PBS facility, i.e. total capacity of the PBS tanks is greater than 1,100 gallons, regardless if Subpart 360-14 tanks exist or not at the facility.
Facility Type: APARTMENT BUILDING
Owner Type: Corporate/Commercial
Owner Sub Type: Not reported
Owner: 2675 CONCOURSE ASSOCIATES
145 HUGUENOT STREET, 5TH FLOOR
NEW ROCHELLE, NY 10801

2675 CONCOURSE ASSOCIATES (Continued) **U003389084**

Owner Phone:	(914) 637-6200		
Facility Phone:	(718) 295-7953		
Operator:	BOB MAURUS		
Emergency Name:	L&C BURNER SERVICE		
Emergency Phone:	(718) 842-9000		
Total Tanks:	1		
Total Capacity:	4000		
Tank ID:	026		
Capacity (Gal):	4000		
Missing Data for Tank :	Minor data missing		
Tank Location:	ABOVEGROUND		
Product Stored:	NOS 5 OR 6 FUEL OIL		
Tank Type:	Steel/carbon steel		
Install Date:	/ /		
Tank Internal:	Not reported		
Tank External:	Not reported		
Tank Containment:	NONE		
Pipe Type:	STEEL/IRON		
Pipe Location:	Not reported		
Pipe Internal:	Not reported		
Pipe External:	Not reported		
Leak Detection:	NONE		
Overfill Protection:	Product Level Gauge		
Dispenser Method:	Suction		
Date Tested:	/ /	Next Test Date:	/ /
Date Closed:	/ /	Test Method:	Not reported
Updated:	False	Deleted:	False
Date Inspected:	Not reported	Inspector:	Not reported
Result of Inspection:	Not reported		
Mailing Name:	2675 CONCOURSE ASSOCIATES		
Mailing Address:	145 HUGUENOT STREET 5TH FLOOR NEW ROCHELLE, NY 10801		
Mailing Contact:	Not reported		
Mailing Telephone:	(914) 637-6200		
Owner Mark:	First Owner	Expiration Date:	07/14/2002
Certification Flag:	False	Certification Date:	06/01/1998
Renew Flag:	False	Renew Date:	/ /
Lat/Long:	Not reported		
Dead Letter:	False		
Facility Screen:	No data missing		
Owner Screen:	Minor data missing		
Tank Screen:	Minor data missing		
Town or City:	NEW YORK CITY		
Town or City Code:	01		
County Code:	60		
Region:	2		

Fiscal Amount for Registration Fee is Correct: True

N56
ESE
1/8-1/4
963 ft.

Relative:
Higher

Actual:
147 ft.

2701 CONCOURSE ASSOC
2701 GRAND CONCOURSE
BX, NY 10468

Site 3 of 8 in cluster N

AST

U003389414
N/A

PBS AST:

PBS Number:	2-286966	CBS Number:	Not reported
SPDES Number:	Not reported	SWIS Code:	6001
Federal ID:	Not reported	Previous PBS#:	Not reported
Facility Status:	1 - Active PBS facility, i.e. total capacity of the PBS tanks is greater than 1,100 gallons, regardless if Subpart 360-14 tanks exist or not at the facility.		
Facility Type:	SCHOOL		
Owner Type:	Corporate/Commercial		
Owner Sub Type:	Not reported		
Owner:	2701 CONCORSE ASSOS. 733 YONKERS AVE YONKERS, NY 10468		
Owner Phone:	(914) 964-0554		
Facility Phone:	(718) 367-1108		
Operator:	CANO		
Emergency Name:	M. MARTINEZ		
Emergency Phone:	(914) 376-4640		
Total Tanks:	1		
Total Capacity:	5000		
Tank ID:	001		
Capacity (Gal):	5000		
Missing Data for Tank :	Minor data missing		
Tank Location:	ABOVEGROUND		
Product Stored:	NOS 5 OR 6 FUEL OIL		
Tank Type:	Steel/carbon steel		
Install Date:	/ /		
Tank Internal:	Not reported		
Tank External:	Not reported		
Tank Containment:	VAULT		
Pipe Type:	STEEL/IRON		
Pipe Location:	Not reported		
Pipe Internal:	Not reported		
Pipe External:	Not reported		
Leak Detection:	NONE		
Overfill Protection:	Product Level Gauge		
Dispenser Method:	Suction		
Date Tested:	/ /	Next Test Date:	/ /
Date Closed:	/ /	Test Method:	Not reported
Updated:	False	Deleted:	False
Date Inspected:	Not reported	Inspector:	Not reported
Result of Inspection:	Not reported		
Mailing Name:	TOTAL REALTY		
Mailing Address:	733 YONKERS AVE YONKERS, NY 10468		
Mailing Contact:	ROBERT SENA		
Mailing Telephone:	(914) 964-0554		
Owner Mark:	First Owner	Expiration Date:	09/19/2002
Certification Flag:	False	Certification Date:	09/15/1997
Renew Flag:	False	Renew Date:	/ /
Lat/Long:	Not reported		
Dead Letter:	False		
Facility Screen:	No data missing		
Owner Screen:	No data missing		

2701 CONCOURSE ASSOC (Continued) **U003389414**

Tank Screen: Minor data missing
Town or City: NEW YORK CITY
Town or City Code: 01
County Code: 60
Region: 2
Fiscal Amount for Registration Fee is Correct: True

N57 **LTANKS** **S104620168**
ESE **2685 GRAND CONCORSE** **HIST LTANKS** **N/A**
1/8-1/4 **BRONX, NY**
964 ft.

Site 4 of 8 in cluster N

Relative:
Higher

Actual:
143 ft.

LTANKS:

Spill Number:	9901087	Region of Spill:	2
Facility ID:	9901087	DER Facility ID:	132419
Site ID:	156468	CID:	17
Spill Date:	04/28/99	Reported to Dept:	04/28/99
Referred To:	Not reported	DEC Region:	2
Water Affected:	Not reported	Spill Source:	PRIVATE DWELLING
Spill Cause:	TANK FAILURE		
Facility Address 2:	Not reported	Facility Tele:	(914) 656-2634
Investigator:	RXKEATIN	SWIS:	0301
Caller Name:	JOSEPH OSTROWSKI	Caller Agency:	AL EASTMAN & CO
Caller Phone:	(718) 378-3000	Caller Extension:	Not reported
Notifier Name:	JOSEPH OSTROWSKI	Notifier Agency:	AL EASTMAN & CO
Notifier Phone:	(718) 378-3000	Notifier Extension:	Not reported
Spiller Contact:	Not reported	Spiller Phone:	Not reported

Spiller: LOUIS
Spiller Company: 2685 GRAND CONCOURSE REALT
Spiller Address: 2685 GRAND CONCORSE
BRONX, NY
Spiller County: 999
Spill Class: Known release that creates potential for fire or hazard. DEC Response.
Willing Responsible Party. Corrective action taken.
Spill Closed Dt: 12/05/05
Spill Notifier: AFFECTED PERSONS
Cleanup Ceased: / /
Last Inspection: / /
Cleanup Meets Standard: True
Recommended Penalty: Penalty Not Recommended
UST Trust: False
Spill Record Last Update: 12/05/05
Date Spill Entered In Computer Data File: 04/28/99
Remediation Phase: 0
Program Number: 9901087
Regional Use: Not reported
Material
Material ID : 304626
Site ID : 156468
Operable Unit : 01
Operable Unit ID : 1079840
Material Code : 0003
Material Name : #6 Fuel Oil
Case No. : Not reported
Material FA : Petroleum
Quantity : 0.00
Units : G
Recovered : No

(Continued) **S104620168**

Resource Affected - Soil : Yes
Resource Affected - Air : No
Resource Affected - Indoor Air : No
Resource Affected - Groundwater : No
Resource Affected - Surface Water : No
Resource Affected - Drinking Wtr : No
Resource Affected - Sewer : No
Resource Affected - Impervious Surface : No
Resource Affected - Subway : No
Resource Affected - Utility : No
Resource Affected - Impervious Surface : No
Oxygenate : False

Tank Test
Spill Tank Test : Not reported
Site ID : Not reported
Tank Number : Not reported
Tank Size : Not reported
Test Method : Not reported
Leak Rate : Not reported
Gross Fail : Not reported
Modified By : Not reported
Last Modified : Not reported
Test Method : Not reported

DEC Remarks : Site visit on December 2, 2005 - met with superintentent of building. He said that the spill was contained and cleaned up in 1999. Prior to Sept, 2004 data translation this spill Lead DEC Field was "M TIBBE"

Remark: 5000 gallon tank above ground tank is leaking amount of spill is unk at this time spill is being contained tank is being pumped out at this time tank will be assesed temp. tanks being set in place

HIST LTANKS:

Spill Number:	9901087	Region of Spill:	2
Spill Date:	04/28/1999 13:00	Reported to Dept:	04/28/99 15:13
Water Affected:	Not reported	Spill Source:	Other Commercial/Industrial
Resource Affectd:	On Land		
Spill Cause:	Tank Failure		
Facility Contact:	LOUIS	Facility Tele:	(914) 656-2634
Investigator:	TIBBE	SWIS:	60
Caller Name:	Not reported	Caller Agency:	Not reported
Caller Phone:	Not reported	Caller Extension:	Not reported
Notifier Name:	Not reported	Notifier Agency:	Not reported
Notifier Phone:	Not reported	Notifier Extension:	Not reported
Spiller Contact:	Not reported	Spiller Phone:	Not reported
Spiller:	2685 GRAND CONCORSE REALT		
Spiller Address:	2685 GRAND CONCORSE BRONX, NY		
Spill Class:	Known release that creates potential for fire or hazard. DEC Response. Willing Responsible Party. Corrective action taken.		
Spill Closed Dt:	/ /		
Spill Notifier:	Affected Persons	PBS Number:	Not reported
Cleanup Ceased:	/ /		
Last Inspection:	/ /		

Cleanup Meets Standard: False
Recommended Penalty: Penalty Not Recommended
Spiller Cleanup Date: / /
Enforcement Date: / /
Investigation Complete: / /

(Continued) **S104620168**

UST Involvement: False
Spill Record Last Update: 05/04/99
Is Updated: False
Corrective Action Plan Submitted: / /
Date Spill Entered In Computer Data File: 04/28/99
Date Region Sent Summary to Central Office: / /
Tank Test:
PBS Number: Not reported
Tank Number: Not reported
Test Method: Not reported
Capacity of Failed Tank: Not reported
Leak Rate Failed Tank: Not reported
Gross Leak Rate: Not reported
Material:
Material Class Type: 1
Quantity Spilled: 0
Units: Gallons
Unknown Qty Spilled: No
Quantity Recovered: 0
Unknown Qty Recovered: False
Material: #6 FUEL OIL
Class Type: Petroleum
Chem Abstract Service Number: #6 FUEL OIL
Last Date: 07/28/1994
Num Times Material Entry In File: 2190
DEC Remarks: Not reported
Spill Cause: 5000 gallon tank above ground tank is leaking amount of spill is unk at this time spill is being contained tank is being pumped out at this time tank will be assesed temp. tanks being set in place

---

N58 **2685 REALTY CORPORATION** **AST** **U003387345**
ESE **2685 GRAND CONCOURSE** **N/A**
1/8-1/4 **BRONX, NY 10467**
964 ft.

Site 5 of 8 in cluster N

Relative:
Higher

Actual:
143 ft.

PBS AST:
PBS Number: 2-251119 CBS Number: Not reported
SPDES Number: Not reported SWIS Code: 6001
Federal ID: Not reported Previous PBS#: Not reported
Facility Status: 1 - Active PBS facility, i.e. total capacity of the PBS tanks is greater than 1,100 gallons, regardless if Subpart 360-14 tanks exist or not at the facility.
Facility Type: APARTMENT BUILDING
Owner Type: Private Resident
Owner Sub Type: Not reported
Owner: 2685 REALTY CORPORATION
914 MCLEAN AVENUE
YONKERS, NY 10704
Owner Phone: (914) 237-1300
Facility Phone: (718) 733-9147
Operator: ERNESTO NUNEZ
Emergency Name: NOURY E. GONZALEZ-MANAGER
Emergency Phone: (718) 733-9147
Total Tanks: 1
Total Capacity: 5000
Tank ID: 001
Capacity (Gal): 5000
Missing Data for Tank : Minor data missing
Tank Location: ABOVEGROUND

2685 REALTY CORPORATION (Continued) **U003387345**

Product Stored:	NOS 5 OR 6 FUEL OIL		
Tank Type:	Steel/carbon steel		
Install Date:	/ /		
Tank Internal:	Not reported		
Tank External:	Not reported		
Tank Containment:	OTHER		
Pipe Type:	STEEL/IRON		
Pipe Location:	Not reported		
Pipe Internal:	Not reported		
Pipe External:	Not reported		
Leak Detection:	NONE		
Overfill Protection:	Product Level Gauge		
Dispenser Method:	Suction		
Date Tested:	/ /	Next Test Date:	/ /
Date Closed:	/ /	Test Method:	Not reported
Updated:	True	Deleted:	False
Date Inspected:	Not reported	Inspector:	Not reported
Result of Inspection:	Not reported		
Mailing Name:	2685 REALTY CORPORATION		
Mailing Address:	914 MCLEAN AVENUE-SUITE #1 YONKERS, NY 10704		
Mailing Contact:	SUPER FACILITY MANAGER		
Mailing Telephone:	(914) 237-1300		
Owner Mark:	Second Owner	Expiration Date:	05/08/2003
Certification Flag:	False	Certification Date:	08/26/1998
Renew Flag:	False	Renew Date:	/ /
Lat/Long:	Not reported		
Dead Letter:	False		
Facility Screen:	No data missing		
Owner Screen:	No data missing		
Tank Screen:	Minor data missing		
Town or City:	NEW YORK CITY		
Town or City Code:	01		
County Code:	60		
Region:	2		

Fiscal Amount for Registration Fee is Correct: True

PBS OWNHIST

Operator:	ALBERTO MARTINEZ		
Emergency:	ALBERTO MARTINEZ		
Emergency Tel:	(212) 933-5932	Old PBSNO:	Not reported
Facility Type:	APARTMENT BUILDING		
Facility Owner:	2685 GRAND CONCOURSE		
Facility Address:	2685 GRAND CONCOURSE 2685 GRAND CONCOURSE BRONX, NY 10467		
Inspector:	Not reported	Inspect Date:	Not reported
Insp Result:	Not reported	Federal ID:	Not reported
Owner:	2685 GRAND CONCOURSE ASSOCIATION		
Owner Tel:	(914) 633-6707	Owner Type:	Private Resident
Owner Subtype:	Not reported		
Mail Address:	2685 GRAND CONCOURSE ASSOCIATION 3550 JEROME AVE. BRONX, NY 10468 ALBERTO MARTINEZ (914) 633-6707		
Owner Mark:	First Owner		
Certify Date:	07/07/1997	Expiration:	07/07/1997

2685 REALTY CORPORATION (Continued) **U003387345**

Total Capacity (Gal):	4500
CBS Registration Num :	Not reported
SPDES Number:	Not reported
Lat/Long :	Not reported
County Facility:	6001
Facility Phone :	(212) 933-5932
Num of Active Tanks :	1
Facility Owner:	2685 GRAND CONCOURSE ASSOCIATION
Facility Address:	3550 JEROME AVE. BRONX, NY 10468
Owner Phone:	(914) 633-6707
Facility Status:	1
Certificate Needs Printed :	False
Renewal Printed :	False
Pre-printed Renewal Form Last Printed :	Not reported
Fiscal Amt For Registration Fee Pbsrect:	True
Dt Ownership Transfer Occurr in Computer :	05/08/1998
Facility Record Updated:	True

N59 **2685 GRAND CONCOURSE BLVD** **UST** **U001841447**
ESE **2685 GRAND BLVD (CONCOURSE)** **N/A**
1/8-1/4 **BRONX, NY 10468**
964 ft.

Site 6 of 8 in cluster N

Relative:
Higher

Actual:
143 ft.

PBS UST:

PBS Number:	2-600430	CBS Number:	Not reported
SPDES Number:	Not reported	SWIS ID:	6001
Operator:	2685 GRAND CONCOURSE ASSOC (212) 881-7770		
Emergency Contact:	2685 GRAND CONCOURSE ASSOC (212) 881-7770		
Total Tanks:	0		
Owner:	2685 GRAND CONCOURSE ASSOC 3550 JEROME AVENUE BRONX, NY 10467 (212) 881-7770		
Owner Type:	Not reported		
Owner Mark:	First Owner		
Owner Subtype:	Not reported		
Mailing Address:	2685 GRAND CONCOURSE ASSOC ATTN: SUPER FACILITY MANAGER 2685 GRAND BLVD CONCOURSE BRONX, NY 10467 (212) 881-7770		
Tank Status:	Administratively Closed (See Site Staus)		
Capacity (gals):	5000		
Tank Location:	UNDERGROUND		
Tank Id:	001	Install Date:	Not reported
Tank Type:	Steel/carbon steel	Product Stored:	NOS 5 OR 6 FUEL OIL
Tank Internal:	NONE	Pipe Internal:	NONE
Pipe Location:	Aboveground	Pipe Type:	STEEL/IRON
Tank External:	JACKETED		
Missing Data for Tank:	No Missing Data		
Pipe External:	WRAPPED [PIPING]		
Second Containment:	NONE		
Leak Detection:	NONE		
Overfill Prot:	Product Level Gauge, Vent Whistle	Dispenser:	Suction

2685 GRAND CONCOURSE BLVD (Continued) **U001841447**

Date Tested:	Not reported	Next Test Date:	Not reported
Date Closed:	06/01/1998	Test Method:	Not reported
Deleted:	False	Updated:	True
Dead Letter:	False	Owner Screen:	Minor data missing
FAMT:	Fiscal amount for registration fee is correct		
Total Capacity:	0	Renewal Date:	Not reported
Tank Screen:	0	Federal ID:	Not reported
Renew Flag:	Renwal has not been printed	Facility Screen:	No data missing
Certification Flag:	False	Certification Date:	11/29/1991
Old PBS Number:	Not reported	Expiration Date:	11/14/1996
Inspected Date:	Not reported	Inspector:	Not reported
Inspection Result:	Not reported		
Lat/long:	Not reported		
Facility Type:	APARTMENT BUILDING		
Town or City:	NEW YORK CITY		
Town or City Code:	01		
County Code:	60		
Region:	2		

P60 **HARAN REALTY CO., LLC** **AST** **U003386476**
ESE **2715 GRAND CONCOURSE** **N/A**
1/8-1/4 **BRONX, NY 10468**
977 ft.

Site 1 of 2 in cluster P

Relative:
Higher

Actual:
149 ft.

PBS AST:

PBS Number:	2-242314	CBS Number:	Not reported
SPDES Number:	Not reported	SWIS Code:	6001
Federal ID:	Not reported	Previous PBS#:	Not reported
Facility Status:	1 - Active PBS facility, i.e. total capacity of the PBS tanks is greater than 1,100 gallons, regardless if Subpart 360-14 tanks exist or not at the facility.		
Facility Type:	APARTMENT BUILDING		
Owner Type:	Corporate/Commercial		
Owner Sub Type:	Not reported		
Owner:	HARAN REALTY CO., LLC 993 MORRIS PARK AVENUE BRONX, NY 10462		
Owner Phone:	(718) 931-5394		
Facility Phone:	(718) 562-6698		
Operator:	CESAR ROJAS		
Emergency Name:	JOHN SHEEHAN		
Emergency Phone:	(718) 597-5660		
Total Tanks:	1		
Total Capacity:	5000		
Tank ID:	001		
Capacity (Gal):	5000		
Missing Data for Tank :	Minor data missing		
Tank Location:	ABOVEGROUND		
Product Stored:	NOS 5 OR 6 FUEL OIL		
Tank Type:	Steel/carbon steel		
Install Date:	/ /		
Tank Internal:	Not reported		
Tank External:	Not reported		
Tank Containment:	VAULT		
Pipe Type:	STEEL/IRON		
Pipe Location:	Not reported		
Pipe Internal:	Not reported		
Pipe External:	Not reported		
Leak Detection:	NONE		

HARAN REALTY CO., LLC (Continued) **U003386476**

Overfill Protection:	Product Level Gauge		
Dispenser Method:	Suction		
Date Tested:	/ /	Next Test Date:	/ /
Date Closed:	/ /	Test Method:	Not reported
Updated:	False	Deleted:	False
Date Inspected:	Not reported	Inspector:	Not reported
Result of Inspection:	Not reported		
Mailing Name:	HARAN REALTY CO., LLC		
Mailing Address:	993 MORRIS PARK AVENUE BRONX, NY 10462		
Mailing Contact:	FRANK LOPIANO		
Mailing Telephone:	(718) 931-5394		
Owner Mark:	First Owner	Expiration Date:	06/30/2002
Certification Flag:	False	Certification Date:	06/20/1997
Renew Flag:	False	Renew Date:	/ /
Lat/Long:	Not reported		
Dead Letter:	False		
Facility Screen:	No data missing		
Owner Screen:	No data missing		
Tank Screen:	Minor data missing		
Town or City:	NEW YORK CITY		
Town or City Code:	01		
County Code:	60		
Region:	2		

Fiscal Amount for Registration Fee is Correct: True

Q61 **J.M.V. REALTY** **AST** **U003391089**
NE **2767 MORRIS AVENUE** **N/A**
1/8-1/4 **BRONX, NY 10468**
981 ft.

Site 1 of 3 in cluster Q

Relative: Higher

Actual: 150 ft.

PBS AST:

PBS Number:	2-331414	CBS Number:	Not reported
SPDES Number:	Not reported	SWIS Code:	6001
Federal ID:	Not reported	Previous PBS#:	Not reported
Facility Status:	1 - Active PBS facility, i.e. total capacity of the PBS tanks is greater than 1,100 gallons, regardless if Subpart 360-14 tanks exist or not at the facility.		
Facility Type:	APARTMENT BUILDING		
Owner Type:	Corporate/Commercial		
Owner Sub Type:	Not reported		
Owner:	J. M. V. REALTY CORP. 280 EAST 204TH STREET BRONX, NY 10467		
Owner Phone:	(718) 882-3200		
Facility Phone:	(718) 882-3200		
Operator:	LUIGI ZAGREDA		
Emergency Name:	JOSEPH ZAGREDA		
Emergency Phone:	(914) 476-6439		
Total Tanks:	1		
Total Capacity:	3000		
Tank ID:	001		
Capacity (Gal):	3000		
Missing Data for Tank :	Minor data missing		
Tank Location:	ABOVEGROUND ON SADDLES LEGS, STILTS, RACK, OR CRADLE		
Product Stored:	NOS 1,2, OR 4 FUEL OIL		
Tank Type:	Steel/carbon steel		
Install Date:	/ /		
Tank Internal:	OTHER		

J.M.V. REALTY (Continued) **U003391089**

Tank External:	NONE/PAINTED/ASPHALT COATING		
Tank Containment:	NONE/NONE		
Pipe Type:	STEEL/IRON		
Pipe Location:	None		
Pipe Internal:	Not reported		
Pipe External:	Not reported		
Leak Detection:	NONE/NONE		
Overfill Protection:	Not reported		
Dispenser Method:	Suction		
Date Tested:	/ /	Next Test Date:	/ /
Date Closed:	/ /	Test Method:	Not reported
Updated:	True	Deleted:	False
Date Inspected:	Not reported	Inspector:	Not reported
Result of Inspection:	Not reported		
Mailing Name:	J. M. V. REALTY CORP.		
Mailing Address:	280 EAST 204TH STREET BRONX, NY 10467		
Mailing Contact:	JOSEPH ZAGREDA		
Mailing Telephone:	(718) 882-3200		
Owner Mark:	Second Owner	Expiration Date:	10/26/2003
Certification Flag:	False	Certification Date:	12/07/1999
Renew Flag:	False	Renew Date:	/ /
Lat/Long:	Not reported		
Dead Letter:	False		
Facility Screen:	No data missing		
Owner Screen:	No data missing		
Tank Screen:	Minor data missing		
Town or City:	NEW YORK CITY		
Town or City Code:	01		
County Code:	60		
Region:	2		

Fiscal Amount for Registration Fee is Correct: True

PBS OWNHIST

Operator:	JOSE L PIEERLUISSI		
Emergency:	JOSE L PIEERLUISSI		
Emergency Tel:	(212) 295-4588	Old PBSNO:	Not reported
Facility Type:	Not reported		
Facility Owner:	JOSE L PIEERLUISSI		
Facility Address:	2767 MORRIS AVE BRONX, NY 10468		
Inspector:	Not reported	Inspect Date:	Not reported
Insp Result:	Not reported	Federal ID:	Not reported
Owner:	JOSE L PIEERLUISSI		
Owner Tel:	(212) 295-4588	Owner Type:	Private Resident
Owner Subtype:	Not reported		
Mail Address:	JOSE L PIEERLUISSI 2767 MORRIS AVE BRONX, NY 10468 Not reported (212) 295-4588		
Owner Mark:	First Owner		
Certify Date:	10/02/1992	Expiration:	10/02/1992
Total Capacity (Gal):	3030		
CBS Registration Num :	Not reported		
SPDES Number:	Not reported		
Lat/Long :	Not reported		
County Facility:	6001		

J.M.V. REALTY (Continued) **U003391089**

Facility Phone :	(212) 295-4588
Num of Active Tanks :	1
Facility Owner:	JOSE L PIEERLUISSI
Facility Address:	2767 MORRIS AVE
	BRONX, NY 10468
Owner Phone:	(212) 295-4588
Facility Status:	1
Certificate Needs Printed :	False
Renewal Printed :	False
Pre-printed Renewal Form Last Printed :	Not reported
Fiscal Amt For Registration Fee Pbsrect:	True
Dt Ownership Transfer Occurr in Computer :	10/26/1993
Facility Record Updated:	True

M62 **104 EAST 196TH ST** **AST** **U003387900**
ENE **104 EAST 196TH ST** **N/A**
1/8-1/4 **BRONX, NY 10468**
981 ft.

Site 2 of 2 in cluster M

Relative:
Higher

Actual:
151 ft.

PBS AST:

PBS Number:	2-288594	CBS Number:	Not reported
SPDES Number:	Not reported	SWIS Code:	6001
Federal ID:	Not reported	Previous PBS#:	Not reported
Facility Status:	1 - Active PBS facility, i.e. total capacity of the PBS tanks is greater than 1,100 gallons, regardless if Subpart 360-14 tanks exist or not at the facility.		
Facility Type:	APARTMENT BUILDING		
Owner Type:	Not reported		
Owner Sub Type:	Not reported		
Owner:	MR PALJO SALJANIN 20 FIELDCREST RD YONKERS, NY 10707		
Owner Phone:	(914) 961-5824		
Facility Phone:	(914) 961-5824		
Operator:	MR PALJO SALJANIN		
Emergency Name:	STEVEN SALJANIN		
Emergency Phone:	(914) 961-0294		
Total Tanks:	1		
Total Capacity:	2500		
Tank ID:	001		
Capacity (Gal):	2500		
Missing Data for Tank :	Minor data missing		
Tank Location:	ABOVEGROUND		
Product Stored:	NOS 1,2, OR 4 FUEL OIL		
Tank Type:	Steel/carbon steel		
Install Date:	/ /		
Tank Internal:	Not reported		
Tank External:	Not reported		
Tank Containment:	NONE		
Pipe Type:	STEEL/IRON		
Pipe Location:	Not reported		
Pipe Internal:	Not reported		
Pipe External:	Not reported		
Leak Detection:	NONE		
Overfill Protection:	Product Level Gauge		
Dispenser Method:	Suction		
Date Tested:	/ /	Next Test Date:	/ /
Date Closed:	/ /	Test Method:	Not reported

104 EAST 196TH ST (Continued) **U003387900**

Updated:	False	Deleted:	False
Date Inspected:	Not reported	Inspector:	Not reported
Result of Inspection:	Not reported		
Mailing Name:	MR PALJO SALJANIN		
Mailing Address:	20 FIELDCREST RD YONKERS, NY 10707		
Mailing Contact:	Not reported		
Mailing Telephone:	(914) 961-5824		
Owner Mark:	First Owner	Expiration Date:	08/24/2002
Certification Flag:	False	Certification Date:	08/19/1997
Renew Flag:	False	Renew Date:	/ /
Lat/Long:	Not reported		
Dead Letter:	False		
Facility Screen:	No data missing		
Owner Screen:	Minor data missing		
Tank Screen:	Minor data missing		
Town or City:	NEW YORK CITY		
Town or City Code:	01		
County Code:	60		
Region:	2		

Fiscal Amount for Registration Fee is Correct: True

R63 **2641 GRAND CONCOURSE** **LTANKS S102555940**
SE **2641 GRAND CONCOURSE** **HIST LTANKS N/A**
1/8-1/4 **BRONX, NY**
989 ft.

Site 1 of 2 in cluster R

Relative:
Higher

Actual:
141 ft.

LTANKS:

Spill Number:	9612156	Region of Spill:	2
Facility ID:	9612156	DER Facility ID:	74049
Site ID:	79790	CID:	17
Spill Date:	01/09/97	Reported to Dept:	01/09/97
Referred To:	Not reported	DEC Region:	2
Water Affected:	Not reported	Spill Source:	INSTITUTIONAL, EDUCATIONAL, GOV., OTHER
Spill Cause:	TANK FAILURE		
Facility Address 2:	Not reported	Facility Tele:	(718) 773-8621
Investigator:	JMKRIMGO	SWIS:	0301
Caller Name:	JIM CAREY	Caller Agency:	CASTLE OIL CORPORATION
Caller Phone:	(718) 579-3414	Caller Extension:	Not reported
Notifier Name:	JIM CAREY	Notifier Agency:	CASTLE OIL CORPORATION
Notifier Phone:	(718) 579-3414	Notifier Extension:	Not reported
Spiller Contact:	NYC BOARD OF EDUCATION	Spiller Phone:	(718) 773-8621
Spiller:	NYC BOARD OF EDUCATION		
Spiller Company:	2641 GRAND CONCOURSE		
Spiller Address:	2641 GRAND CONCOURSE BRONX, NY		
Spiller County:	001		
Spill Class:	Known release with minimal potential for fire or hazard. DEC Response. Willing Responsible Party. Corrective action taken.		
Spill Closed Dt:	**10/24/97**		
Spill Notifier:	RESPONSIBLE PARTY		
Cleanup Ceased:	/ /		
Last Inspection:	/ /		
Cleanup Meets Standard:	False		
Recommended Penalty:	Penalty Not Recommended		
UST Trust:	False		
Spill Record Last Update:	10/24/97		
Date Spill Entered In Computer Data File:	01/09/97		

2641 GRAND CONCOURSE (Continued) **S102555940**

Remediation Phase: 0
Program Number: 9612156
Regional Use: Not reported
Material
Material ID : 340806
Site ID : 79790
Operable Unit : 01
Operable Unit ID : 1043657
Material Code : 0002
Material Name : #4 Fuel Oil
Case No. : Not reported
Material FA : Petroleum
Quantity : 15.00
Units : G
Recovered : No
Resource Affected - Soil : Yes
Resource Affected - Air : No
Resource Affected - Indoor Air : No
Resource Affected - Groundwater : No
Resource Affected - Surface Water : No
Resource Affected - Drinking Wtr : No
Resource Affected - Sewer : No
Resource Affected - Impervious Surface : No
Resource Affected - Subway : No
Resource Affected - Utility : No
Resource Affected - Impervious Surface : No
Oxygenate : False
Tank Test
Spill Tank Test : Not reported
Site ID : Not reported
Tank Number : Not reported
Tank Size : Not reported
Test Method : Not reported
Leak Rate : Not reported
Gross Fail : Not reported
Modified By : Not reported
Last Modified : Not reported
Test Method : Not reported
DEC Remarks : Prior to Sept, 2004 data translation this spill Lead DEC Field was "KRIMGOLD"
Remark: OVERFILL DUE TO FAULTY GUAGE.

HIST LTANKS:

Spill Number:	9612156	Region of Spill:	2
Spill Date:	01/09/1997 12:15	Reported to Dept:	01/09/97 13:16
Water Affected:	Not reported	Spill Source:	Other Non Commercial/Industrial
Resource Affectd:	On Land		
Spill Cause:	Tank Failure		
Facility Contact:	NYC BOARD OF EDUCATION	Facility Tele:	(718) 773-8621
Investigator:	KRIMGOLD	SWIS:	60
Caller Name:	Not reported	Caller Agency:	Not reported
Caller Phone:	Not reported	Caller Extension:	Not reported
Notifier Name:	Not reported	Notifier Agency:	Not reported
Notifier Phone:	Not reported	Notifier Extension:	Not reported
Spiller Contact:	NYC BOARD OF EDUCATION	Spiller Phone:	(718) 773-8621
Spiller:	2641 GRAND CONCOURSE		
Spiller Address:	2641 GRAND CONCOURSE BRONX, NY		

2641 GRAND CONCOURSE (Continued) **S102555940**

Spill Class: Known release with minimal potential for fire or hazard. DEC Response. Willing Responsible Party. Corrective action taken.
Spill Closed Dt: 10/24/97
Spill Notifier: Responsible Party PBS Number: Not reported
Cleanup Ceased: / /
Last Inspection: / /
Cleanup Meets Standard: False
Recommended Penalty: Penalty Not Recommended
Spiller Cleanup Date: / /
Enforcement Date: / /
Investigation Complete: / /
UST Involvement: False
Spill Record Last Update: 10/24/97
Is Updated: False
Corrective Action Plan Submitted: / /
Date Spill Entered In Computer Data File: 01/09/97
Date Region Sent Summary to Central Office: / /
Tank Test:
PBS Number: Not reported
Tank Number: Not reported
Test Method: Not reported
Capacity of Failed Tank: Not reported
Leak Rate Failed Tank: Not reported
Gross Leak Rate: Not reported
Material:
Material Class Type: 1
Quantity Spilled: 15
Units: Gallons
Unknown Qty Spilled: 15
Quantity Recovered: 0
Unknown Qty Recovered: False
Material: #4 FUEL OIL
Class Type: Petroleum
Chem Abstract Service Number: #4 FUEL OIL
Last Date: 12/05/1994
Num Times Material Entry In File: 1751
DEC Remarks: Not reported
Spill Cause: OVERFILL DUE TO FAULTY GUAGE.

R64 **NYC BD OF ED - PUBLIC SCHOOL 246 BRONX** **RCRA-SQG** **1004759435**
SE **2641 GRAND CONCOURSE** **FINDS** **NYR000010637**
1/8-1/4 **BRONX, NY 10468** **NY MANIFEST**
989 ft.

Site 2 of 2 in cluster R

Relative:
Higher

Actual:
141 ft.

RCRAInfo:
Owner: NYC BOARD OF EDUCATION
(718) 349-5600
EPA ID: NYR000010637

Contact: ROBERT GUASTA
(718) 349-5600

Classification: Conditionally Exempt Small Quantity Generator
TSDF Activities: Not reported

NYC BD OF ED - PUBLIC SCHOOL 246 BRONX (Continued) **1004759435**

Violation Status: No violations found

FINDS:

Other Pertinent Environmental Activity Identified at Site:

RCRAInfo is a national information system that supports the Resource Conservation and Recovery Act (RCRA) program through the tracking of events and activities related to facilities that generate, transport, and treat, store, or dispose of hazardous waste. RCRAInfo allows RCRA program staff to track the notification, permit, compliance, and corrective action activities required under RCRA.

NY MANIFEST:

Document ID:	NJA2182109
Manifest Status:	K
Trans1 State ID:	50082
Trans2 State ID:	S6993
Generator Ship Date:	950812
Trans1 Recv Date:	950812
Trans2 Recv Date:	951012
TSD Site Recv Date:	951012
Part A Recv Date:	Not reported
Part B Recv Date:	951024
Generator EPA ID:	NYR000010637
Trans1 EPA ID:	NY0000551218
Trans2 EPA ID:	NJD980772768
TSDF ID:	NJD991291105
Waste Code:	D008 - LEAD 5.0 MG/L TCLP
Quantity:	00100
Units:	P - Pounds
Number of Containers:	001
Container Type:	DM - Metal drums, barrels
Handling Method:	L Landfill.
Specific Gravity:	100
Year:	95
Facility Type:	Generator
EPA ID:	NYR000010637
Facility Name:	NYC BOARD OF EDUCATION
Facility Address:	2641 GRAND CONCOURSE
Facility City:	BRONX
Facility Zip 4:	Not reported
Country:	Not reported
County:	BRONX
Mailing Name:	NYC BOARD OF EDUCATION
Mailing Contact:	JACK BRUCCULERI
Mailing Address:	28-11 QUEENS PLAZA NORTH
Mailing City:	LONG ISLAND CITY
Mailing State:	NY
Mailing Zip:	11101
Mailing Zip4:	Not reported
Mailing Country:	Not reported
Mailing Phone:	718-361-6094

Click this hyperlink while viewing on your computer to access additional NY MANIFEST: detail in the EDR Site Report.

S65
NW
1/8-1/4
999 ft.

Relative:
Higher

Actual:
158 ft.

2704 UNIVERSITY AVE
2704 UNIVERSITY AVE
BRONX, NY 10468

Site 1 of 2 in cluster S

AST **U003390533**
N/A

PBS AST:

PBS Number:	2-151637	CBS Number:	Not reported
SPDES Number:	Not reported	SWIS Code:	6001
Federal ID:	Not reported	Previous PBS#:	Not reported
Facility Status:	1 - Active PBS facility, i.e. total capacity of the PBS tanks is greater than 1,100 gallons, regardless if Subpart 360-14 tanks exist or not at the facility.		
Facility Type:	Not reported		
Owner Type:	Corporate/Commercial		
Owner Sub Type:	Not reported		
Owner:	2704 UNIVERSITY AVENUE REALTY CORPORATION 271 EAST 205TH STREET BRONX, NY 10467		
Owner Phone:	(718) 515-9424		
Facility Phone:	(718) 515-9424		
Operator:	MICHAEL MANGAN		
Emergency Name:	MICHAEL MANGAN		
Emergency Phone:	(718) 515-9424		
Total Tanks:	1		
Total Capacity:	3000		
Tank ID:	001		
Capacity (Gal):	3000		
Missing Data for Tank :	Minor data missing		
Tank Location:	ABOVEGROUND		
Product Stored:	NOS 5 OR 6 FUEL OIL		
Tank Type:	Steel/carbon steel		
Install Date:	/ /		
Tank Internal:	Not reported		
Tank External:	Not reported		
Tank Containment:	NONE		
Pipe Type:	STEEL/IRON		
Pipe Location:	Not reported		
Pipe Internal:	EPOXY LINER		
Pipe External:	WRAPPED [PIPING]		
Leak Detection:	NONE		
Overfill Protection:	Product Level Gauge		
Dispenser Method:	Suction		
Date Tested:	/ /	Next Test Date:	/ /
Date Closed:	/ /	Test Method:	Not reported
Updated:	True	Deleted:	False
Date Inspected:	Not reported	Inspector:	Not reported
Result of Inspection:	Not reported		
Mailing Name:	2704 UNIVERSITY AVENUE REALTY CORPORATION		
Mailing Address:	271 EAST 205TH STREET BRONX, NY 10467		
Mailing Contact:	MR. MANGAN		
Mailing Telephone:	(718) 515-9424		
Owner Mark:	Second Owner	Expiration Date:	08/18/2003
Certification Flag:	False	Certification Date:	08/20/1998
Renew Flag:	False	Renew Date:	/ /
Lat/Long:	Not reported		
Dead Letter:	False		
Facility Screen:	Minor data missing		
Owner Screen:	No data missing		

2704 UNIVERSITY AVE (Continued) **U003390533**

Tank Screen: Minor data missing
Town or City: NEW YORK CITY
Town or City Code: 01
County Code: 60
Region: 2
Fiscal Amount for Registration Fee is Correct: True

PBS OWNHIST
Operator: PETER RIVERA, SUPER
Emergency: ALFRED BRUNO
Emergency Tel: (714) 632-3251 Old PBSNO: Not reported
Facility Type: Not reported
Facility Owner: 2704 UNIVERSITY AVE
Facility Address: 2704 UNIVERSITY AVE
2704 UNIVERSITY AVE
BRONX, NY 10468
Inspector: Not reported Inspect Date: Not reported
Insp Result: Not reported Federal ID: Not reported
Owner: FREDERICK M BRUNO/BRUNO REALTY
Owner Tel: (914) 423-0656 Owner Type: Not reported
Owner Subtype: Not reported
Mail Address: FREDERICK M BRUNO/BRUNO REALTY
25-27 KNOWLES ST
YONKERS, NY 10705
Not reported
(914) 423-0656
Owner Mark: First Owner
Certify Date: 08/26/1992 Expiration: 08/26/1992
Total Capacity (Gal): 3000
CBS Registration Num : Not reported
SPDES Number: Not reported
Lat/Long : Not reported
County Facility: 6001
Facility Phone : (914) 423-0656
Num of Active Tanks : 1
Facility Owner: FREDERICK M BRUNO/BRUNO REALTY
Facility Address: 25-27 KNOWLES ST

YONKERS, NY 10705
Owner Phone: (914) 423-0656
Facility Status: 1
Certificate Needs Printed : False
Renewal Printed : False
Pre-printed Renewal Form Last Printed : Not reported
Fiscal Amt For Registration Fee Pbsrect: True
Dt Ownership Transfer Occurr in Computer : 08/18/1998
Facility Record Updated: True

S66 **UNIVERSITY ASSOCIATES** **AST** **U003384738**
NW **2714 UNIVERSITY AVENUE** **N/A**
1/8-1/4 **BRONX, NY 10468**
1004 ft.

Site 2 of 2 in cluster S

Relative:
Higher

PBS AST:
PBS Number: 2-093610 CBS Number: Not reported
SPDES Number: Not reported SWIS Code: 6001
Federal ID: Not reported Previous PBS#: Not reported

Actual:
161 ft.

UNIVERSITY ASSOCIATES (Continued) **U003384738**

Facility Status:	1 - Active PBS facility, i.e. total capacity of the PBS tanks is greater than 1,100 gallons, regardless if Subpart 360-14 tanks exist or not at the facility.		
Facility Type:	APARTMENT BUILDING		
Owner Type:	Corporate/Commercial		
Owner Sub Type:	Not reported		
Owner:	PASHTRIK REALTY CO 2724 UNIVERSITY AVE BRONX, NY 10468		
Owner Phone:	(718) 601-7300		
Facility Phone:	(718) 601-7300		
Operator:	PASHTRIK REALTY CO		
Emergency Name:	COASTAL PETROLEUM TANK CORP		
Emergency Phone:	(212) 475-4260		
Total Tanks:	1		
Total Capacity:	5000		
Tank ID:	001		
Capacity (Gal):	5000		
Missing Data for Tank :	Minor data missing		
Tank Location:	ABOVEGROUND ON SADDLES LEGS, STILTS, RACK, OR CRADLE		
Product Stored:	NOS 1,2, OR 4 FUEL OIL		
Tank Type:	Steel/carbon steel		
Install Date:	/ /		
Tank Internal:	Not reported		
Tank External:	Not reported		
Tank Containment:	NONE		
Pipe Type:	STEEL/IRON		
Pipe Location:	Not reported		
Pipe Internal:	Not reported		
Pipe External:	Not reported		
Leak Detection:	NONE		
Overfill Protection:	Product Level Gauge		
Dispenser Method:	Suction		
Date Tested:	/ /	Next Test Date:	/ /
Date Closed:	/ /	Test Method:	Not reported
Updated:	False	Deleted:	False
Date Inspected:	Not reported	Inspector:	Not reported
Result of Inspection:	Not reported		
Mailing Name:	PASHTRIK REALTY CO		
Mailing Address:	2724 UNIVERSITY AVE BRONX, NY 10468		
Mailing Contact:	Not reported		
Mailing Telephone:	(212) 601-7300		
Owner Mark:	First Owner	Expiration Date:	05/07/2002
Certification Flag:	False	Certification Date:	05/13/1997
Renew Flag:	False	Renew Date:	/ /
Lat/Long:	Not reported		
Dead Letter:	False		
Facility Screen:	No data missing		
Owner Screen:	No data missing		
Tank Screen:	Minor data missing		
Town or City:	NEW YORK CITY		
Town or City Code:	01		
County Code:	60		
Region:	2		

Fiscal Amount for Registration Fee is Correct: True

Q67
NE
1/8-1/4
1013 ft.

Relative:
Higher

Actual:
150 ft.

NEILER ASSOCIATES LLC
2771 MORRIS AVE
BRONX, NY 10468

Site 2 of 3 in cluster Q

UST **U003127631**
N/A

PBS UST:

PBS Number:	2-154032	CBS Number:	Not reported
SPDES Number:	Not reported	SWIS ID:	6001
Operator:	PABLO GARCIA (718) 882-3304		
Emergency Contact:	PABLO GARCIA (718) 933-2011		
Total Tanks:	1		
Owner:	NEILER ASSOCIATES LLC 3211 BAINBRIDGE AVE BRONX, NY 10467 (718) 882-3304		
Owner Type:	Private Resident		
Owner Mark:	First Owner		
Owner Subtype:	Not reported		
Mailing Address:	NEILER ASSOCIATES LLC 3211 BAINBRIDGE AVE BRONX, NY 10467 (718) 882-3304		
Tank Status:	In Service		
Capacity (gals):	3500		
Tank Location:	UNDERGROUND		
Tank Id:	001	Install Date:	Not reported
Tank Type:	Steel/carbon steel	Product Stored:	NOS 5 OR 6 FUEL OIL
Tank Internal:	Not reported	Pipe Internal:	Not reported
Pipe Location:	1	Pipe Type:	STEEL/IRON
Tank External:	Not reported		
Missing Data for Tank:	Minor Data Missing		
Pipe External:	Not reported		
Second Containment:	VAULT		
Leak Detection:	NONE		
Overfill Prot:	Product Level Gauge	Dispenser:	Suction
Date Tested:	Not reported	Next Test Date:	Not reported
Date Closed:	Not reported	Test Method:	Not reported
Deleted:	False	Updated:	False
Dead Letter:	False	Owner Screen:	No data missing
FAMT:	Fiscal amount for registration fee is correct		
Total Capacity:	3500	Renewal Date:	Not reported
Tank Screen:	Minor data missing	Federal ID:	Not reported
Renew Flag:	Renwal has not been printed	Facility Screen:	No data missing
Certification Flag:	False	Certification Date:	07/02/1997
Old PBS Number:	Not reported	Expiration Date:	06/05/2002
Inspected Date:	Not reported	Inspector:	Not reported
Inspection Result:	Not reported		
Lat/long:	Not reported		
Facility Type:	APARTMENT BUILDING		
Town or City:	NEW YORK CITY		
Town or City Code:	01		
County Code:	60		
Region:	2		

T68
WNW
1/8-1/4
1024 ft.

Relative:
Higher

Actual:
152 ft.

2685 UNIVERSITY AVE
2685 UNIVERSITY AVE
BRONX, NY 10468

Site 1 of 7 in cluster T

UST **U000400757**
N/A

PBS UST:

PBS Number:	2-253928	CBS Number:	Not reported
SPDES Number:	Not reported	SWIS ID:	6001
Operator:	MANGUBAT R. (212) 884-6302		
Emergency Contact:	MANGUBAT R. (212) 884-6302		
Total Tanks:	1		
Owner:	ARDOWORK CORPORATION 2685 UNIVERSITY AVE BRONX, NY 10468 (212) 884-6339		
Owner Type:	Corporate/Commercial		
Owner Mark:	First Owner		
Owner Subtype:	Not reported		
Mailing Address:	ARDOWORK CORPORATION 2685 UNIVERSITY AVE BRONX, NY 10468 (212) 884-6339		
Tank Status:	In Service		
Capacity (gals):	16000		
Tank Location:	UNDERGROUND, VAULTED, WITH ACCESS		
Tank Id:	001	Install Date:	Not reported
Tank Type:	Steel/carbon steel	Product Stored:	NOS 5 OR 6 FUEL OIL
Tank Internal:	Not reported	Pipe Internal:	Not reported
Pipe Location:	2	Pipe Type:	GALVANIZED STEEL
Tank External:	Not reported		
Missing Data for Tank:	Minor Data Missing		
Pipe External:	Not reported		
Second Containment:	VAULT		
Leak Detection:	GROUNDWATER WELL		
Overfill Prot:	Product Level Gauge	Dispenser:	Gravity
Date Tested:	Not reported	Next Test Date:	Not reported
Date Closed:	Not reported	Test Method:	Not reported
Deleted:	False	Updated:	False
Dead Letter:	False	Owner Screen:	No data missing
FAMT:	Fiscal amount for registration fee is correct		
Total Capacity:	16000	Renewal Date:	Not reported
Tank Screen:	Minor data missing	Federal ID:	Not reported
Renew Flag:	Renwal has not been printed	Facility Screen:	No data missing
Certification Flag:	False	Certification Date:	08/18/1997
Old PBS Number:	Not reported	Expiration Date:	07/14/2002
Inspected Date:	Not reported	Inspector:	Not reported
Inspection Result:	Not reported		
Lat/long:	Not reported		
Facility Type:	APARTMENT BUILDING		
Town or City:	NEW YORK CITY		
Town or City Code:	01		
County Code:	60		
Region:	2		

T69
WNW
1/8-1/4
1025 ft.

Relative:
Higher

Actual:
151 ft.

APARTMENT COMPLEX
100 WEST KINGSBRIDGE ROAD
BRONX, NY

LTANKS **S106737706**
N/A

Site 2 of 7 in cluster T

LTANKS:

Spill Number:	0410701	Region of Spill:	2
Facility ID:	0410701	DER Facility ID:	271019
Site ID:	335737	CID:	17
Spill Date:	12/29/04	Reported to Dept:	12/29/04
Referred To:	Not reported	DEC Region:	2
Water Affected:	Not reported	Spill Source:	PRIVATE DWELLING
Spill Cause:	TANK FAILURE		
Facility Address 2:	Not reported	Facility Tele:	(718) 222-8701
Investigator:	MXTIPPLE	SWIS:	0301
Caller Name:	FRANK AMATO	Caller Agency:	BLT TRANSPORT
Caller Phone:	(718) 222-8701	Caller Extension:	Not reported
Notifier Name:	FRANK AMATO	Notifier Agency:	BLT TRANSPORT
Notifier Phone:	(718) 222-8701	Notifier Extension:	Not reported
Spiller Contact:	FRANK AMATO	Spiller Phone:	(718) 222-8701
Spiller:	FRANK AMATO		
Spiller Company:	BLT TRANSPORTATTION		
Spiller Address:	50 COMMERCE STREET BROOKLYN, NY		
Spiller County:	001		
Spill Class:	Known release with minimal potential for fire or hazard. DEC Response. Willing Responsible Party. Corrective action taken.		
Spill Closed Dt:	**12/30/04**		
Spill Notifier:	RESPONSIBLE PARTY		
Cleanup Ceased:	/ /		
Last Inspection:	/ /		
Cleanup Meets Standard:	False		
Recommended Penalty:	Penalty Not Recommended		
UST Trust:	False		
Spill Record Last Update:	12/30/04		
Date Spill Entered In Computer Data File:	12/29/04		
Remediation Phase:	0		
Program Number:	0410701		
Regional Use:	Not reported		

Material

Material ID :	577899
Site ID :	335737
Operable Unit :	01
Operable Unit ID :	1097802
Material Code :	0003
Material Name :	#6 Fuel Oil
Case No. :	Not reported
Material FA :	Petroleum
Quantity :	7.00
Units :	G
Recovered :	7
Resource Affected - Soil :	Yes
Resource Affected - Air :	No
Resource Affected - Indoor Air :	No
Resource Affected - Groundwater :	No
Resource Affected - Surface Water :	No
Resource Affected - Drinking Wtr :	No
Resource Affected - Sewer :	No

APARTMENT COMPLEX (Continued) **S106737706**

Resource Affected - Impervious Surface : Yes
Resource Affected - Subway : No
Resource Affected - Utility : No
Resource Affected - Impervious Surface : Yes
Oxygenate : False
Tank Test
Spill Tank Test : Not reported
Site ID : Not reported
Tank Number : Not reported
Tank Size : Not reported
Test Method : Not reported
Leak Rate : Not reported
Gross Fail : Not reported
Modified By : Not reported
Last Modified : Not reported
Test Method : Not reported
DEC Remarks : Sidewalk spill cleaned by trucking company, Spoke with Gene Holland from the facility, spoll cleaned//nfa
Remark: USED DRYSOIL TO CLEAN IT UP.

T70 **WK NURSING HOME CORP.** **UST** **U003644532**
WNW **100 WEST KINGSBRIDGE RD.** **N/A**
1/8-1/4 **BRONX, NY 10468**
1027 ft.

Site 3 of 7 in cluster T

Relative:
Higher

Actual:
151 ft.

PBS UST:

PBS Number:	2-602769	CBS Number:	Not reported
SPDES Number:	Not reported	SWIS ID:	6001
Operator:	MILTON SCHWARTZ (718) 579-0439		
Emergency Contact:	MILTON SCHWARTZ (718) 579-0439		
Total Tanks:	7		
Owner:	WK NURSING HOME CORP. 100 WEST KINGSBRIDGE RD. BRONX, NY 10468 (718) 579-0439		
Owner Type:	Corporate/Commercial		
Owner Mark:	First Owner		
Owner Subtype:	Not reported		
Mailing Address:	WK NURSING HOME CORP. 100 WEST KINGSBRIDGE RD. BRONX, NY 10468 (718) 579-0439		
Tank Status:	Closed - In Place		
Capacity (gals):	25000		
Tank Location:	UNDERGROUND		
Tank Id:	001	Install Date:	Not reported
Tank Type:	Steel/carbon steel	Product Stored:	NOS 5 OR 6 FUEL OIL
Tank Internal:	NONE	Pipe Internal:	NONE
Pipe Location:	Underground	Pipe Type:	STEEL/IRON
Tank External:	NONE/NONE		
Missing Data for Tank:	No Missing Data		
Pipe External:	NONE/PAINTED/ASPHALT COATING		
Second Containment:	NONE/NONE		
Leak Detection:	NONE/NONE		
Overfill Prot:	Product Level Gauge	Dispenser:	Suction
Date Tested:	Not reported	Next Test Date:	Not reported

WK NURSING HOME CORP. (Continued) **U003644532**

Date Closed:	Not reported	Test Method:	Not reported
Deleted:	False	Updated:	True
Dead Letter:	False	Owner Screen:	Minor data missing
FAMT:	Fiscal amount for registration fee is correct		
Total Capacity:	63750	Renewal Date:	Not reported
Tank Screen:	No data missing	Federal ID:	Not reported
Renew Flag:	Renwal has not been printed	Facility Screen:	No data missing
Certification Flag:	False	Certification Date:	09/13/1996
Old PBS Number:	Not reported	Expiration Date:	09/10/2001
Inspected Date:	Not reported	Inspector:	Not reported
Inspection Result:	Not reported		
Lat/long:	Not reported		
Facility Type:	OTHER		
Town or City:	NEW YORK CITY		
Town or City Code:	01		
County Code:	60		
Region:	2		
PBS Number:	2-602769	CBS Number:	Not reported
SPDES Number:	Not reported	SWIS ID:	6001
Operator:	MILTON SCHWARTZ (718) 579-0439		
Emergency Contact:	MILTON SCHWARTZ (718) 579-0439		
Total Tanks:	7		
Owner:	WK NURSING HOME CORP. 100 WEST KINGSBRIDGE RD. BRONX, NY 10468 (718) 579-0439		
Owner Type:	Corporate/Commercial		
Owner Mark:	First Owner		
Owner Subtype:	Not reported		
Mailing Address:	WK NURSING HOME CORP. 100 WEST KINGSBRIDGE RD. BRONX, NY 10468 (718) 579-0439		
Tank Status:	In Service		
Capacity (gals):	15000		
Tank Location:	UNDERGROUND, VAULTED, WITH ACCESS		
Tank Id:	S-002	Install Date:	Not reported
Tank Type:	Fiberglass coated steel	Product Stored:	NOS 5 OR 6 FUEL OIL
Tank Internal:	NONE	Pipe Internal:	NONE
Pipe Location:	Underground	Pipe Type:	FIBERGLASS [FRP]
Tank External:	NONE/FIBERGLASS		
Missing Data for Tank:	No Missing Data		
Pipe External:	NONE/FIBERGLASS		
Second Containment:	NONE/VAULT		
Leak Detection:	NONE/IN-TANK SYSTEM		
Overfill Prot:	High Level Alarm	Dispenser:	Suction
Date Tested:	Not reported	Next Test Date:	Not reported
Date Closed:	Not reported	Test Method:	Not reported
Deleted:	False	Updated:	True
Dead Letter:	False	Owner Screen:	Minor data missing
FAMT:	Fiscal amount for registration fee is correct		
Total Capacity:	63750	Renewal Date:	Not reported
Tank Screen:	No data missing	Federal ID:	Not reported
Renew Flag:	Renwal has not been printed	Facility Screen:	No data missing

WK NURSING HOME CORP. (Continued) **U003644532**

Certification Flag:	False	Certification Date:	09/13/1996
Old PBS Number:	Not reported	Expiration Date:	09/10/2001
Inspected Date:	Not reported	Inspector:	Not reported
Inspection Result:	Not reported		
Lat/long:	Not reported		
Facility Type:	OTHER		
Town or City:	NEW YORK CITY		
Town or City Code:	01		
County Code:	60		
Region:	2		
PBS Number:	2-602769	CBS Number:	Not reported
SPDES Number:	Not reported	SWIS ID:	6001
Operator:	MILTON SCHWARTZ (718) 579-0439		
Emergency Contact:	MILTON SCHWARTZ (718) 579-0439		
Total Tanks:	7		
Owner:	WK NURSING HOME CORP. 100 WEST KINGSBRIDGE RD. BRONX, NY 10468 (718) 579-0439		
Owner Type:	Corporate/Commercial		
Owner Mark:	First Owner		
Owner Subtype:	Not reported		
Mailing Address:	WK NURSING HOME CORP. 100 WEST KINGSBRIDGE RD. BRONX, NY 10468 (718) 579-0439		
Tank Status:	Closed - In Place		
Capacity (gals):	2000		
Tank Location:	UNDERGROUND		
Tank Id:	003	Install Date:	Not reported
Tank Type:	Steel/carbon steel	Product Stored:	DIESEL
Tank Internal:	NONE	Pipe Internal:	NONE
Pipe Location:	Underground	Pipe Type:	STEEL/IRON
Tank External:	NONE/NONE		
Missing Data for Tank:	No Missing Data		
Pipe External:	NONE/PAINTED/ASPHALT COATING		
Second Containment:	NONE/NONE		
Leak Detection:	NONE/NONE		
Overfill Prot:	Product Level Gauge	Dispenser:	Suction
Date Tested:	Not reported	Next Test Date:	Not reported
Date Closed:	Not reported	Test Method:	Not reported
Deleted:	False	Updated:	True
Dead Letter:	False	Owner Screen:	Minor data missing
FAMT:	Fiscal amount for registration fee is correct		
Total Capacity:	63750	Renewal Date:	Not reported
Tank Screen:	No data missing	Federal ID:	Not reported
Renew Flag:	Renwal has not been printed	Facility Screen:	No data missing
Certification Flag:	False	Certification Date:	09/13/1996
Old PBS Number:	Not reported	Expiration Date:	09/10/2001
Inspected Date:	Not reported	Inspector:	Not reported
Inspection Result:	Not reported		
Lat/long:	Not reported		
Facility Type:	OTHER		
Town or City:	NEW YORK CITY		

WK NURSING HOME CORP. (Continued) **U003644532**

Town or City Code:	01		
County Code:	60		
Region:	2		
PBS Number:	2-602769	CBS Number:	Not reported
SPDES Number:	Not reported	SWIS ID:	6001
Operator:	MILTON SCHWARTZ (718) 579-0439		
Emergency Contact:	MILTON SCHWARTZ (718) 579-0439		
Total Tanks:	7		
Owner:	WK NURSING HOME CORP. 100 WEST KINGSBRIDGE RD. BRONX, NY 10468 (718) 579-0439		
Owner Type:	Corporate/Commercial		
Owner Mark:	First Owner		
Owner Subtype:	Not reported		
Mailing Address:	WK NURSING HOME CORP. 100 WEST KINGSBRIDGE RD. BRONX, NY 10468 (718) 579-0439		
Tank Status:	In Service		
Capacity (gals):	550		
Tank Location:	UNDERGROUND		
Tank Id:	S-004	Install Date:	Not reported
Tank Type:	Fiberglass coated steel	Product Stored:	DIESEL
Tank Internal:	NONE	Pipe Internal:	NONE
Pipe Location:	Underground	Pipe Type:	FIBERGLASS [FRP]
Tank External:	NONE/FIBERGLASS		
Missing Data for Tank:	No Missing Data		
Pipe External:	NONE/FIBERGLASS		
Second Containment:	NONE/DOUBLED-WALLED TANK		
Leak Detection:	NONE/INTERSTITIAL MONITORING		
Overfill Prot:	High Level Alarm	Dispenser:	Suction
Date Tested:	Not reported	Next Test Date:	Not reported
Date Closed:	Not reported	Test Method:	Not reported
Deleted:	False	Updated:	True
Dead Letter:	False	Owner Screen:	Minor data missing
FAMT:	Fiscal amount for registration fee is correct		
Total Capacity:	63750	Renewal Date:	Not reported
Tank Screen:	No data missing	Federal ID:	Not reported
Renew Flag:	Renwal has not been printed	Facility Screen:	No data missing
Certification Flag:	False	Certification Date:	09/13/1996
Old PBS Number:	Not reported	Expiration Date:	09/10/2001
Inspected Date:	Not reported	Inspector:	Not reported
Inspection Result:	Not reported		
Lat/long:	Not reported		
Facility Type:	OTHER		
Town or City:	NEW YORK CITY		
Town or City Code:	01		
County Code:	60		
Region:	2		
PBS Number:	2-602769	CBS Number:	Not reported
SPDES Number:	Not reported	SWIS ID:	6001
Operator:	MILTON SCHWARTZ		

WK NURSING HOME CORP. (Continued) **U003644532**

	(718) 579-0439		
Emergency Contact:	MILTON SCHWARTZ		
	(718) 579-0439		
Total Tanks:	7		
Owner:	WK NURSING HOME CORP.		
	100 WEST KINGSBRIDGE RD.		
	BRONX, NY 10468		
	(718) 579-0439		
Owner Type:	Corporate/Commercial		
Owner Mark:	First Owner		
Owner Subtype:	Not reported		
Mailing Address:	WK NURSING HOME CORP.		
	100 WEST KINGSBRIDGE RD.		
	BRONX, NY 10468		
	(718) 579-0439		
Tank Status:	In Service		
Capacity (gals):	25000		
Tank Location:	UNDERGROUND		
Tank Id:	G-001	Install Date:	04/01/1998
Tank Type:	Steel/carbon steel	Product Stored:	NOS 5 OR 6 FUEL OIL
Tank Internal:	NONE	Pipe Internal:	NONE
Pipe Location:	Underground	Pipe Type:	STEEL/IRON
Tank External:	NONE		
Missing Data for Tank:	No Missing Data		
Pipe External:	NONE		
Second Containment:	NONE		
Leak Detection:	NONE		
Overfill Prot:	Product Level Gauge	Dispenser:	Suction
Date Tested:	Not reported	Next Test Date:	Not reported
Date Closed:	Not reported	Test Method:	Not reported
Deleted:	False	Updated:	True
Dead Letter:	False	Owner Screen:	Minor data missing
FAMT:	Fiscal amount for registration fee is correct		
Total Capacity:	63750	Renewal Date:	Not reported
Tank Screen:	No data missing	Federal ID:	Not reported
Renew Flag:	Renwal has not been printed	Facility Screen:	No data missing
Certification Flag:	False	Certification Date:	09/13/1996
Old PBS Number:	Not reported	Expiration Date:	09/10/2001
Inspected Date:	Not reported	Inspector:	Not reported
Inspection Result:	Not reported		
Lat/long:	Not reported		
Facility Type:	OTHER		
Town or City:	NEW YORK CITY		
Town or City Code:	01		
County Code:	60		
Region:	2		

This is the most recent NY PBS data for this site.

Click this hyperlink while viewing on your computer to access
5 additional NY PBS record(s) in the EDR Site Report.

T71
WNW
1/8-1/4
1027 ft.

Relative:
Higher

Actual:
151 ft.

WK APARTMENT CORP.
100 WEST KINGSBRIDGE ROAD
BRONX, NY 10468

Site 4 of 7 in cluster T

UST **U003127198**
N/A

PBS UST:

PBS Number:	2-602771	CBS Number:	Not reported
SPDES Number:	Not reported	SWIS ID:	6001
Operator:	MILTON SCHWARTZ (718) 579-0439		
Emergency Contact:	MILTON SCHWARTZ (718) 579-0439		
Total Tanks:	1		
Owner:	WK APARTMENT CORP. 100 WEST KINGSBRIDGE ROAD BRONX, NY 10468 (718) 579-0439		
Owner Type:	Corporate/Commercial		
Owner Mark:	First Owner		
Owner Subtype:	Not reported		
Mailing Address:	WK APARTMENT CORP. 100 WEST KINGSBRIDGE ROAD 100 WEST KINGSBRIDGE ROAD BRONX, NY 10468 (718) 579-0439		
Tank Status:	Closed - In Place		
Capacity (gals):	25000		
Tank Location:	UNDERGROUND		
Tank Id:	001	Install Date:	Not reported
Tank Type:	Steel/carbon steel	Product Stored:	NOS 5 OR 6 FUEL OIL
Tank Internal:	NONE	Pipe Internal:	NONE
Pipe Location:	Underground	Pipe Type:	STEEL/IRON
Tank External:	NONE/NONE		
Missing Data for Tank:	No Missing Data		
Pipe External:	NONE/PAINTED/ASPHALT COATING		
Second Containment:	NONE/NONE		
Leak Detection:	NONE/NONE		
Overfill Prot:	Product Level Gauge	Dispenser:	Suction
Date Tested:	Not reported	Next Test Date:	Not reported
Date Closed:	06/01/1996	Test Method:	Not reported
Deleted:	False	Updated:	True
Dead Letter:	False	Owner Screen:	Minor data missing
FAMT:	Fiscal amount for registration fee is correct		
Total Capacity:	10000	Renewal Date:	Not reported
Tank Screen:	No data missing	Federal ID:	Not reported
Renew Flag:	Renwal has not been printed	Facility Screen:	No data missing
Certification Flag:	False	Certification Date:	09/13/1996
Old PBS Number:	Not reported	Expiration Date:	09/10/2001
Inspected Date:	Not reported	Inspector:	Not reported
Inspection Result:	Not reported		
Lat/long:	Not reported		
Facility Type:	OTHER		
Town or City:	NEW YORK CITY		
Town or City Code:	01		
County Code:	60		
Region:	2		

PBS Number:	2-602771	CBS Number:	Not reported

WK APARTMENT CORP. (Continued) **U003127198**

SPDES Number:	Not reported	SWIS ID:	6001
Operator:	MILTON SCHWARTZ (718) 579-0439		
Emergency Contact:	MILTON SCHWARTZ (718) 579-0439		
Total Tanks:	1		
Owner:	WK APARTMENT CORP. 100 WEST KINGSBRIDGE ROAD BRONX, NY 10468 (718) 579-0439		
Owner Type:	Corporate/Commercial		
Owner Mark:	First Owner		
Owner Subtype:	Not reported		
Mailing Address:	WK APARTMENT CORP. 100 WEST KINGSBRIDGE ROAD 100 WEST KINGSBRIDGE ROAD BRONX, NY 10468 (718) 579-0439		
Tank Status:	In Service		
Capacity (gals):	10000		
Tank Location:	UNDERGROUND		
Tank Id:	002	Install Date:	Not reported
Tank Type:	Fiberglass coated steel	Product Stored:	NOS 5 OR 6 FUEL OIL
Tank Internal:	NONE	Pipe Internal:	NONE
Pipe Location:	Underground	Pipe Type:	FIBERGLASS [FRP]
Tank External:	NONE/FIBERGLASS		
Missing Data for Tank:	No Missing Data		
Pipe External:	NONE/FIBERGLASS		
Second Containment:	NONE/DOUBLED-WALLED TANK		
Leak Detection:	NONE/IN-TANK SYSTEM		
Overfill Prot:	High Level Alarm	Dispenser:	Suction
Date Tested:	Not reported	Next Test Date:	Not reported
Date Closed:	Not reported	Test Method:	Not reported
Deleted:	False	Updated:	True
Dead Letter:	False	Owner Screen:	Minor data missing
FAMT:	Fiscal amount for registration fee is correct		
Total Capacity:	10000	Renewal Date:	Not reported
Tank Screen:	No data missing	Federal ID:	Not reported
Renew Flag:	Renwal has not been printed	Facility Screen:	No data missing
Certification Flag:	False	Certification Date:	09/13/1996
Old PBS Number:	Not reported	Expiration Date:	09/10/2001
Inspected Date:	Not reported	Inspector:	Not reported
Inspection Result:	Not reported		
Lat/long:	Not reported		
Facility Type:	OTHER		
Town or City:	NEW YORK CITY		
Town or City Code:	01		
County Code:	60		
Region:	2		

T72
WNW
1/8-1/4
1027 ft.

Relative:
Higher

Actual:
151 ft.

W K NURSING HOME
100 W KINGSBRIDGE RD
BRONX, NY 10468

Site 5 of 7 in cluster T

UST **U000408701**
N/A

PBS UST:

PBS Number:	2-345369	CBS Number:	Not reported
SPDES Number:	Not reported	SWIS ID:	6001
Operator:	THE JEWISH HOME & HOSPITAL (212) 579-0500		
Emergency Contact:	THE JEWISH HOME & HOSPITAL (212) 579-0500		
Total Tanks:	2		
Owner:	THE JEWISH HOME & HOSPITAL FOR AGED 100 W KINGSBRIDGE RD BRONX, NY 10468 (212) 579-0500		
Owner Type:	Corporate/Commercial		
Owner Mark:	First Owner		
Owner Subtype:	Not reported		
Mailing Address:	THE JEWISH HOME & HOSPITAL ATTN: MILTON SCHWARTZ 100 W KINGSBRIDGE RD BRONX, NY 10468 (212) 579-0500		
Tank Status:	In Service		
Capacity (gals):	15000		
Tank Location:	UNDERGROUND		
Tank Id:	003	Install Date:	03/01/1998
Tank Type:	Steel/carbon steel	Product Stored:	NOS 5 OR 6 FUEL OIL
Tank Internal:	NONE	Pipe Internal:	NONE
Pipe Location:	Aboveground	Pipe Type:	STEEL/IRON
Tank External:	NONE/FIBERGLASS		
Missing Data for Tank:	Minor Data Missing		
Pipe External:	NONE/NONE		
Second Containment:	NONE/VAULT		
Leak Detection:	NONE/NONE		
Overfill Prot:	High Level Alarm, Automatic Shut-Off	Dispenser:	Not reported
Date Tested:	Not reported	Next Test Date:	Not reported
Date Closed:	Not reported	Test Method:	Not reported
Deleted:	False	Updated:	True
Dead Letter:	False	Owner Screen:	No data missing
FAMT:	Fiscal amount for registration fee is correct		
Total Capacity:	15550	Renewal Date:	Not reported
Tank Screen:	Minor data missing	Federal ID:	Not reported
Renew Flag:	Renwal has not been printed	Facility Screen:	No data missing
Certification Flag:	False	Certification Date:	01/16/1998
Old PBS Number:	Not reported	Expiration Date:	12/14/2002
Inspected Date:	Not reported	Inspector:	Not reported
Inspection Result:	Not reported		
Lat/long:	Not reported		
Facility Type:	OTHER		
Town or City:	NEW YORK CITY		
Town or City Code:	01		
County Code:	60		
Region:	2		

PBS Number:	2-345369	CBS Number:	Not reported

W K NURSING HOME (Continued) **U000408701**

SPDES Number:	Not reported	SWIS ID:	6001
Operator:	THE JEWISH HOME & HOSPITAL (212) 579-0500		
Emergency Contact:	THE JEWISH HOME & HOSPITAL (212) 579-0500		
Total Tanks:	2		
Owner:	THE JEWISH HOME & HOSPITAL FOR AGED 100 W KINGSBRIDGE RD BRONX, NY 10468 (212) 579-0500		
Owner Type:	Corporate/Commercial		
Owner Mark:	First Owner		
Owner Subtype:	Not reported		
Mailing Address:	THE JEWISH HOME & HOSPITAL ATTN: MILTON SCHWARTZ 100 W KINGSBRIDGE RD BRONX, NY 10468 (212) 579-0500		
Tank Status:	In Service		
Capacity (gals):	550		
Tank Location:	UNDERGROUND		
Tank Id:	004	Install Date:	04/01/1998
Tank Type:	Steel/carbon steel	Product Stored:	DIESEL
Tank Internal:	NONE	Pipe Internal:	NONE
Pipe Location:	Underground	Pipe Type:	STEEL/IRON
Tank External:	NONE/FIBERGLASS		
Missing Data for Tank:	Minor Data Missing		
Pipe External:	NONE/FIBERGLASS		
Second Containment:	NONE/DOUBLED-WALLED TANK		
Leak Detection:	NONE/INTERSTITIAL MONITORING		
Overfill Prot:	High Level Alarm, Automatic Shut-Off	Dispenser:	Not reported
Date Tested:	Not reported	Next Test Date:	Not reported
Date Closed:	Not reported	Test Method:	Not reported
Deleted:	False	Updated:	True
Dead Letter:	False	Owner Screen:	No data missing
FAMT:	Fiscal amount for registration fee is correct		
Total Capacity:	15550	Renewal Date:	Not reported
Tank Screen:	Minor data missing	Federal ID:	Not reported
Renew Flag:	Renwal has not been printed	Facility Screen:	No data missing
Certification Flag:	False	Certification Date:	01/16/1998
Old PBS Number:	Not reported	Expiration Date:	12/14/2002
Inspected Date:	Not reported	Inspector:	Not reported
Inspection Result:	Not reported		
Lat/long:	Not reported		
Facility Type:	OTHER		
Town or City:	NEW YORK CITY		
Town or City Code:	01		
County Code:	60		
Region:	2		
PBS Number:	2-345369	CBS Number:	Not reported
SPDES Number:	Not reported	SWIS ID:	6001
Operator:	THE JEWISH HOME & HOSPITAL (212) 579-0500		
Emergency Contact:	THE JEWISH HOME & HOSPITAL (212) 579-0500		
Total Tanks:	2		

W K NURSING HOME (Continued) **U000408701**

Owner:	THE JEWISH HOME & HOSPITAL FOR AGED 100 W KINGSBRIDGE RD BRONX, NY 10468 (212) 579-0500		
Owner Type:	Corporate/Commercial		
Owner Mark:	First Owner		
Owner Subtype:	Not reported		
Mailing Address:	THE JEWISH HOME & HOSPITAL ATTN: MILTON SCHWARTZ 100 W KINGSBRIDGE RD BRONX, NY 10468 (212) 579-0500		
Tank Status:	Closed - In Place		
Capacity (gals):	25000		
Tank Location:	UNDERGROUND		
Tank Id:	001	Install Date:	11/01/1972
Tank Type:	Steel/carbon steel	Product Stored:	NOS 5 OR 6 FUEL OIL
Tank Internal:	NONE	Pipe Internal:	NONE
Pipe Location:	Underground	Pipe Type:	GALVANIZED STEEL
Tank External:	NONE		
Missing Data for Tank:	No Missing Data		
Pipe External:	NONE		
Second Containment:	NONE		
Leak Detection:	NONE		
Overfill Prot:	Product Level Gauge	Dispenser:	Suction
Date Tested:	Not reported	Next Test Date:	Not reported
Date Closed:	04/01/1998	Test Method:	Not reported
Deleted:	False	Updated:	True
Dead Letter:	False	Owner Screen:	No data missing
FAMT:	Fiscal amount for registration fee is correct		
Total Capacity:	15550	Renewal Date:	Not reported
Tank Screen:	Minor data missing	Federal ID:	Not reported
Renew Flag:	Renwal has not been printed	Facility Screen:	No data missing
Certification Flag:	False	Certification Date:	01/16/1998
Old PBS Number:	Not reported	Expiration Date:	12/14/2002
Inspected Date:	Not reported	Inspector:	Not reported
Inspection Result:	Not reported		
Lat/long:	Not reported		
Facility Type:	OTHER		
Town or City:	NEW YORK CITY		
Town or City Code:	01		
County Code:	60		
Region:	2		
PBS Number:	2-345369	CBS Number:	Not reported
SPDES Number:	Not reported	SWIS ID:	6001
Operator:	THE JEWISH HOME & HOSPITAL (212) 579-0500		
Emergency Contact:	THE JEWISH HOME & HOSPITAL (212) 579-0500		
Total Tanks:	2		
Owner:	THE JEWISH HOME & HOSPITAL FOR AGED 100 W KINGSBRIDGE RD BRONX, NY 10468 (212) 579-0500		
Owner Type:	Corporate/Commercial		
Owner Mark:	First Owner		

W K NURSING HOME (Continued) **U000408701**

Owner Subtype:	Not reported		
Mailing Address:	THE JEWISH HOME & HOSPITAL ATTN: MILTON SCHWARTZ 100 W KINGSBRIDGE RD BRONX, NY 10468 (212) 579-0500		
Tank Status:	Closed - Removed		
Capacity (gals):	2000		
Tank Location:	UNDERGROUND		
Tank Id:	002	Install Date:	11/01/1972
Tank Type:	Steel/carbon steel	Product Stored:	DIESEL
Tank Internal:	NONE	Pipe Internal:	NONE
Pipe Location:	Underground	Pipe Type:	GALVANIZED STEEL
Tank External:	NONE		
Missing Data for Tank:	No Missing Data		
Pipe External:	NONE		
Second Containment:	NONE		
Leak Detection:	NONE		
Overfill Prot:	Product Level Gauge	Dispenser:	Suction
Date Tested:	02/01/1990	Next Test Date:	Not reported
Date Closed:	03/01/1998	Test Method:	Not reported
Deleted:	False	Updated:	True
Dead Letter:	False	Owner Screen:	No data missing
FAMT:	Fiscal amount for registration fee is correct		
Total Capacity:	15550	Renewal Date:	Not reported
Tank Screen:	Minor data missing	Federal ID:	Not reported
Renew Flag:	Renwal has not been printed	Facility Screen:	No data missing
Certification Flag:	False	Certification Date:	01/16/1998
Old PBS Number:	Not reported	Expiration Date:	12/14/2002
Inspected Date:	Not reported	Inspector:	Not reported
Inspection Result:	Not reported		
Lat/long:	Not reported		
Facility Type:	OTHER		
Town or City:	NEW YORK CITY		
Town or City Code:	01		
County Code:	60		
Region:	2		

T73 **WK NURSING HOME CORP.** **UST** **U003644533**
WNW **100 WEST KINGSBRIDGE ROAD** **N/A**
1/8-1/4 **BRONX, NY 10468**
1027 ft.

Site 6 of 7 in cluster T

Relative:
Higher

Actual:
151 ft.

PBS UST:

PBS Number:	2-602770	CBS Number:	Not reported
SPDES Number:	Not reported	SWIS ID:	6001
Operator:	MILTON SCHWARTZ (718) 579-0439		
Emergency Contact:	MILTON SCHWARTZ (718) 579-0439		
Total Tanks:	0		
Owner:	WK NURSING HOME CORP. 100 WEST KINGSBRIDGE ROAD BRONX, NY 10468 (718) 579-0439		
Owner Type:	Corporate/Commercial		
Owner Mark:	First Owner		
Owner Subtype:	Not reported		

WK NURSING HOME CORP. (Continued) **U003644533**

Mailing Address:	WK NURSING HOME CORP. 100 WEST KINGSBRIDGE ROAD BRONX, NY 10468 (718) 579-0439		
Tank Status:	Administratively Closed (See Site Staus)		
Capacity (gals):	25000		
Tank Location:	UNDERGROUND		
Tank Id:	001	Install Date:	04/01/1998
Tank Type:	Steel/carbon steel	Product Stored:	NOS 5 OR 6 FUEL OIL
Tank Internal:	NONE	Pipe Internal:	NONE
Pipe Location:	Underground	Pipe Type:	STEEL/IRON
Tank External:	NONE/NONE		
Missing Data for Tank:	No Missing Data		
Pipe External:	NONE/NONE		
Second Containment:	NONE/NONE		
Leak Detection:	NONE/NONE		
Overfill Prot:	Product Level Gauge	Dispenser:	Suction
Date Tested:	Not reported	Next Test Date:	Not reported
Date Closed:	10/23/2000	Test Method:	Not reported
Deleted:	False	Updated:	True
Dead Letter:	False	Owner Screen:	Minor data missing
FAMT:	Fiscal amount for registration fee is correct		
Total Capacity:	0	Renewal Date:	Not reported
Tank Screen:	No data missing	Federal ID:	Not reported
Renew Flag:	Renwal has not been printed	Facility Screen:	No data missing
Certification Flag:	False	Certification Date:	09/13/1996
Old PBS Number:	Not reported	Expiration Date:	09/10/2001
Inspected Date:	Not reported	Inspector:	Not reported
Inspection Result:	Not reported		
Lat/long:	Not reported		
Facility Type:	OTHER		
Town or City:	NEW YORK CITY		
Town or City Code:	01		
County Code:	60		
Region:	2		
PBS Number:	2-602770	CBS Number:	Not reported
SPDES Number:	Not reported	SWIS ID:	6001
Operator:	MILTON SCHWARTZ (718) 579-0439		
Emergency Contact:	MILTON SCHWARTZ (718) 579-0439		
Total Tanks:	0		
Owner:	WK NURSING HOME CORP. 100 WEST KINGSBRIDGE ROAD BRONX, NY 10468 (718) 579-0439		
Owner Type:	Corporate/Commercial		
Owner Mark:	First Owner		
Owner Subtype:	Not reported		
Mailing Address:	WK NURSING HOME CORP. 100 WEST KINGSBRIDGE ROAD BRONX, NY 10468 (718) 579-0439		
Tank Status:	Administratively Closed (See Site Staus)		
Capacity (gals):	650		
Tank Location:	UNDERGROUND		

WK NURSING HOME CORP. (Continued) **U003644533**

Tank Id:	002	Install Date:	04/01/1998
Tank Type:	Steel/carbon steel	Product Stored:	DIESEL
Tank Internal:	NONE	Pipe Internal:	NONE
Pipe Location:	Underground	Pipe Type:	STEEL/IRON
Tank External:	NONE/NONE		
Missing Data for Tank:	No Missing Data		
Pipe External:	NONE/NONE		
Second Containment:	NONE/NONE		
Leak Detection:	NONE/NONE		
Overfill Prot:	Product Level Gauge	Dispenser:	Suction
Date Tested:	Not reported	Next Test Date:	Not reported
Date Closed:	10/23/2000	Test Method:	Not reported
Deleted:	False	Updated:	True
Dead Letter:	False	Owner Screen:	Minor data missing
FAMT:	Fiscal amount for registration fee is correct		
Total Capacity:	0	Renewal Date:	Not reported
Tank Screen:	No data missing	Federal ID:	Not reported
Renew Flag:	Renwal has not been printed	Facility Screen:	No data missing
Certification Flag:	False	Certification Date:	09/13/1996
Old PBS Number:	Not reported	Expiration Date:	09/10/2001
Inspected Date:	Not reported	Inspector:	Not reported
Inspection Result:	Not reported		
Lat/long:	Not reported		
Facility Type:	OTHER		
Town or City:	NEW YORK CITY		
Town or City Code:	01		
County Code:	60		
Region:	2		

PBS Number:	2-602770	CBS Number:	Not reported
SPDES Number:	Not reported	SWIS ID:	6001
Operator:	MILTON SCHWARTZ (718) 579-0439		
Emergency Contact:	MILTON SCHWARTZ (718) 579-0439		
Total Tanks:	0		
Owner:	WK NURSING HOME CORP. 100 WEST KINGSBRIDGE ROAD BRONX, NY 10468 (718) 579-0439		
Owner Type:	Corporate/Commercial		
Owner Mark:	First Owner		
Owner Subtype:	Not reported		
Mailing Address:	WK NURSING HOME CORP. 100 WEST KINGSBRIDGE ROAD BRONX, NY 10468 (718) 579-0439		
Tank Status:	Administratively Closed (See Site Staus)		
Capacity (gals):	12000		
Tank Location:	UNDERGROUND		
Tank Id:	003	Install Date:	04/01/1998
Tank Type:	Steel/carbon steel	Product Stored:	NOS 5 OR 6 FUEL OIL
Tank Internal:	NONE	Pipe Internal:	NONE
Pipe Location:	Underground	Pipe Type:	STEEL/IRON
Tank External:	NONE/FIBERGLASS		
Missing Data for Tank:	No Missing Data		
Pipe External:	NONE/FIBERGLASS		

WK NURSING HOME CORP. (Continued) **U003644533**

Second Containment:	NONE/DOUBLED-WALLED TANK		
Leak Detection:	NONE/INTERSTITIAL MONITORING		
Overfill Prot:	Automatic Shut-Off, High Level Alarm	Dispenser:	Suction
Date Tested:	Not reported	Next Test Date:	Not reported
Date Closed:	10/23/2000	Test Method:	Not reported
Deleted:	False	Updated:	True
Dead Letter:	False	Owner Screen:	Minor data missing
FAMT:	Fiscal amount for registration fee is correct		
Total Capacity:	0	Renewal Date:	Not reported
Tank Screen:	No data missing	Federal ID:	Not reported
Renew Flag:	Renwal has not been printed	Facility Screen:	No data missing
Certification Flag:	False	Certification Date:	09/13/1996
Old PBS Number:	Not reported	Expiration Date:	09/10/2001
Inspected Date:	Not reported	Inspector:	Not reported
Inspection Result:	Not reported		
Lat/long:	Not reported		
Facility Type:	OTHER		
Town or City:	NEW YORK CITY		
Town or City Code:	01		
County Code:	60		
Region:	2		
PBS Number:	2-602770	CBS Number:	Not reported
SPDES Number:	Not reported	SWIS ID:	6001
Operator:	MILTON SCHWARTZ (718) 579-0439		
Emergency Contact:	MILTON SCHWARTZ (718) 579-0439		
Total Tanks:	0		
Owner:	WK NURSING HOME CORP. 100 WEST KINGSBRIDGE ROAD BRONX, NY 10468 (718) 579-0439		
Owner Type:	Corporate/Commercial		
Owner Mark:	First Owner		
Owner Subtype:	Not reported		
Mailing Address:	WK NURSING HOME CORP. 100 WEST KINGSBRIDGE ROAD BRONX, NY 10468 (718) 579-0439		
Tank Status:	Administratively Closed (See Site Staus)		
Capacity (gals):	550		
Tank Location:	UNDERGROUND		
Tank Id:	004	Install Date:	04/01/1998
Tank Type:	Steel/carbon steel	Product Stored:	DIESEL
Tank Internal:	NONE	Pipe Internal:	NONE
Pipe Location:	Underground	Pipe Type:	STEEL/IRON
Tank External:	NONE/FIBERGLASS		
Missing Data for Tank:	No Missing Data		
Pipe External:	NONE/FIBERGLASS		
Second Containment:	NONE/DOUBLED-WALLED TANK		
Leak Detection:	NONE/INTERSTITIAL MONITORING		
Overfill Prot:	Automatic Shut-Off, High Level Alarm	Dispenser:	Suction
Date Tested:	Not reported	Next Test Date:	Not reported
Date Closed:	10/23/2000	Test Method:	Not reported
Deleted:	False	Updated:	True
Dead Letter:	False	Owner Screen:	Minor data missing

WK NURSING HOME CORP. (Continued) **U003644533**

FAMT:	Fiscal amount for registration fee is correct		
Total Capacity:	0	Renewal Date:	Not reported
Tank Screen:	No data missing	Federal ID:	Not reported
Renew Flag:	Renwal has not been printed	Facility Screen:	No data missing
Certification Flag:	False	Certification Date:	09/13/1996
Old PBS Number:	Not reported	Expiration Date:	09/10/2001
Inspected Date:	Not reported	Inspector:	Not reported
Inspection Result:	Not reported		
Lat/long:	Not reported		
Facility Type:	OTHER		
Town or City:	NEW YORK CITY		
Town or City Code:	01		
County Code:	60		
Region:	2		

T74 **2690 UNIVERSITY AVE** **AST** **U003385429**
WNW **2690 UNIVERSITY AVE** **N/A**
1/8-1/4 **BRONS, NY 10468**
1027 ft.

Site 7 of 7 in cluster T

Relative:
Higher

Actual:
151 ft.

PBS AST:

PBS Number:	2-189391	CBS Number:	Not reported
SPDES Number:	Not reported	SWIS Code:	6001
Federal ID:	Not reported	Previous PBS#:	Not reported
Facility Status:	1 - Active PBS facility, i.e. total capacity of the PBS tanks is greater than 1,100 gallons, regardless if Subpart 360-14 tanks exist or not at the facility.		
Facility Type:	APARTMENT BUILDING		
Owner Type:	Corporate/Commercial		
Owner Sub Type:	Not reported		
Owner:	ALCAP ASSETS INC 2685 UNIVERSITY AVE BRONX, NY 10468		
Owner Phone:	(212) 884-6339		
Facility Phone:	(212) 884-6339		
Operator:	MANGUBAT R.		
Emergency Name:	MANGUBAT R.		
Emergency Phone:	(212) 884-6302		
Total Tanks:	1		
Total Capacity:	5000		
Tank ID:	001		
Capacity (Gal):	5000		
Missing Data for Tank :	Minor data missing		
Tank Location:	ABOVEGROUND		
Product Stored:	NOS 5 OR 6 FUEL OIL		
Tank Type:	Steel/carbon steel		
Install Date:	/ /		
Tank Internal:	Not reported		
Tank External:	Not reported		
Tank Containment:	VAULT		
Pipe Type:	STEEL/IRON		
Pipe Location:	Not reported		
Pipe Internal:	Not reported		
Pipe External:	Not reported		
Leak Detection:	GROUNDWATER WELL		
Overfill Protection:	Product Level Gauge		
Dispenser Method:	Gravity		
Date Tested:	/ /	Next Test Date:	/ /
Date Closed:	/ /	Test Method:	Not reported

2690 UNIVERSITY AVE (Continued) **U003385429**

Updated:	False	Deleted:	False
Date Inspected:	Not reported	Inspector:	Not reported
Result of Inspection:	Not reported		
Mailing Name:	ALCAP ASSETS INC		
Mailing Address:	2685 UNIVERSITY AVE BRONX, NY 10468		
Mailing Contact:	Not reported		
Mailing Telephone:	(212) 884-6339		
Owner Mark:	First Owner	Expiration Date:	06/05/2002
Certification Flag:	False	Certification Date:	08/18/1997
Renew Flag:	False	Renew Date:	/ /
Lat/Long:	Not reported		
Dead Letter:	False		
Facility Screen:	No data missing		
Owner Screen:	No data missing		
Tank Screen:	Minor data missing		
Town or City:	NEW YORK CITY		
Town or City Code:	01		
County Code:	60		
Region:	2		

Fiscal Amount for Registration Fee is Correct: True

U75 **2727 REALTY CO** **AST** **U003388735**
NW **2727 UNIVERSITY AVE** **N/A**
1/8-1/4 **BRONX, NY 10468**
1027 ft.

Site 1 of 3 in cluster U

Relative:
Higher

Actual:
163 ft.

PBS AST:

PBS Number:	2-279684	CBS Number:	Not reported
SPDES Number:	Not reported	SWIS Code:	6001
Federal ID:	Not reported	Previous PBS#:	Not reported
Facility Status:	1 - Active PBS facility, i.e. total capacity of the PBS tanks is greater than 1,100 gallons, regardless if Subpart 360-14 tanks exist or not at the facility.		
Facility Type:	APARTMENT BUILDING		
Owner Type:	Corporate/Commercial		
Owner Sub Type:	Not reported		
Owner:	2727 REALTY CO 145 HUGUENOT STREET NEW ROCHELLE, NY 10801		
Owner Phone:	(914) 637-6200		
Facility Phone:	(718) 548-5374		
Operator:	HECTOR VARGAS		
Emergency Name:	L&C BURNER SERVICE		
Emergency Phone:	(718) 842-9000		
Total Tanks:	1		
Total Capacity:	5000		
Tank ID:	015		
Capacity (Gal):	5000		
Missing Data for Tank :	No data missing		
Tank Location:	ABOVEGROUND		
Product Stored:	NOS 5 OR 6 FUEL OIL		
Tank Type:	Steel/carbon steel		
Install Date:	/ /		
Tank Internal:	NONE		
Tank External:	NONE		
Tank Containment:	NONE		
Pipe Type:	STEEL/IRON		
Pipe Location:	Above/Underground Combination		

2727 REALTY CO (Continued) **U003388735**

Pipe Internal:	NONE		
Pipe External:	NONE		
Leak Detection:	NONE		
Overfill Protection:	Product Level Gauge		
Dispenser Method:	Suction		
Date Tested:	/ /	Next Test Date:	/ /
Date Closed:	/ /	Test Method:	Not reported
Updated:	True	Deleted:	False
Date Inspected:	Not reported	Inspector:	Not reported
Result of Inspection:	Not reported		
Mailing Name:	2727 REALTY CO		
Mailing Address:	145 HUGUENOT STREET 5TH FLOOR NEW ROCHELLE, NY 10801		
Mailing Contact:	Not reported		
Mailing Telephone:	(914) 637-6200		
Owner Mark:	First Owner	Expiration Date:	07/14/2002
Certification Flag:	False	Certification Date:	06/01/1998
Renew Flag:	False	Renew Date:	/ /
Lat/Long:	Not reported		
Dead Letter:	False		
Facility Screen:	No data missing		
Owner Screen:	Minor data missing		
Tank Screen:	No data missing		
Town or City:	NEW YORK CITY		
Town or City Code:	01		
County Code:	60		
Region:	2		

Fiscal Amount for Registration Fee is Correct: True

V76 **2625 GRAND CONCOURSE** **LTANKS** **S107523422**
SE **2625 GRAND CONCOURSE** **N/A**
1/8-1/4 **BRONX, NY**
1028 ft.

Site 1 of 3 in cluster V

Relative:
Higher

Actual:
141 ft.

LTANKS:

Spill Number:	0512031	Region of Spill:	2
Facility ID:	0512031	DER Facility ID:	308304
Site ID:	358287	CID:	17
Spill Date:	01/18/06	Reported to Dept:	01/18/06
Referred To:	Not reported	DEC Region:	2
Water Affected:	Not reported	Spill Source:	PRIVATE DWELLING
Spill Cause:	TANK FAILURE		
Facility Address 2:	Not reported	Facility Tele:	(718) 658-0205
Investigator:	rmpiper	SWIS:	0301
Caller Name:	ROGER ROMANCE	Caller Agency:	APPOLLO FUEL
Caller Phone:	(718) 383-1400	Caller Extension:	Not reported
Notifier Name:	ROGER ROMANCE	Notifier Agency:	APPOLLO FUEL
Notifier Phone:	(718) 383-1400	Notifier Extension:	Not reported
Spiller Contact:	TARKASH	Spiller Phone:	(718) 658-0205
Spiller:	TARKASH		
Spiller Company:	Not reported		
Spiller Address:	2625 GRAND CONCOURSE BRONX, NY 10468		
Spiller County:	001		
Spill Class:	Known release with minimal potential for fire or hazard. DEC Response. Willing Responsible Party. Corrective action taken.		
Spill Closed Dt:	**01/19/06**		

2625 GRAND CONCOURSE (Continued) **S107523422**

Spill Notifier: LOCAL AGENCY
Cleanup Ceased: / /
Last Inspection: / /
Cleanup Meets Standard: True
Recommended Penalty: Penalty Not Recommended
UST Trust: False
Spill Record Last Update: 01/19/06
Date Spill Entered In Computer Data File: 01/19/06
Remediation Phase: 0
Program Number: 0512031
Regional Use: Not reported
Material
Material ID : 2105610
Site ID : 358287
Operable Unit : 01
Operable Unit ID : 1115537
Material Code : 0001
Material Name : #2 Fuel Oil
Case No. : Not reported
Material FA : Petroleum
Quantity : 90.00
Units : G
Recovered : No
Resource Affected - Soil : Yes
Resource Affected - Air : No
Resource Affected - Indoor Air : No
Resource Affected - Groundwater : No
Resource Affected - Surface Water : No
Resource Affected - Drinking Wtr : No
Resource Affected - Sewer : No
Resource Affected - Impervious Surface : No
Resource Affected - Subway : No
Resource Affected - Utility : No
Resource Affected - Impervious Surface : No
Oxygenate : False
Tank Test
Spill Tank Test : Not reported
Site ID : Not reported
Tank Number : Not reported
Tank Size : Not reported
Test Method : Not reported
Leak Rate : Not reported
Gross Fail : Not reported
Modified By : Not reported
Last Modified : Not reported
Test Method : Not reported
DEC Remarks : see spill #0512028. This # is a duplicate.
Remark: 5000 GALLON TANK - GAUGE READS 2700 - MANHOLE COVER ON TOP OF TANK IS NOT GOOD NOR IS THE VENT - SPILL CAME FROM THE TANK AND VENT. OIL WENT DOWN A DRAIN IN THE BASEMENT. THE DRAIN IS A SUMP HOLE.

V77
SE
1/8-1/4
1028 ft.

Relative:
Higher

Actual:
141 ft.

V & I REALTY
2625 GRAND CONCOURSE
BRONX, NY 10468

Site 2 of 3 in cluster V

AST **U003390276**
N/A

PBS AST:

PBS Number:	2-212202	CBS Number:	Not reported
SPDES Number:	Not reported	SWIS Code:	6001
Federal ID:	Not reported	Previous PBS#:	Not reported
Facility Status:	1 - Active PBS facility, i.e. total capacity of the PBS tanks is greater than 1,100 gallons, regardless if Subpart 360-14 tanks exist or not at the facility.		
Facility Type:	APARTMENT BUILDING		
Owner Type:	Private Resident		
Owner Sub Type:	Not reported		
Owner:	V & I REALTY 2625 GRAND CONCOURSE BRONX, NY 10468		
Owner Phone:	(718) 367-1922		
Facility Phone:	(718) 367-1922		
Operator:	ISRAEL FELDMUS		
Emergency Name:	ISRAEL FELDMUS		
Emergency Phone:	(212) 220-4669		
Total Tanks:	1		
Total Capacity:	4000		
Tank ID:	001		
Capacity (Gal):	4000		
Missing Data for Tank :	Minor data missing		
Tank Location:	ABOVEGROUND		
Product Stored:	NOS 1,2, OR 4 FUEL OIL		
Tank Type:	Steel/carbon steel		
Install Date:	12/01/1961		
Tank Internal:	Not reported		
Tank External:	Not reported		
Tank Containment:	VAULT		
Pipe Type:	STEEL/IRON		
Pipe Location:	Not reported		
Pipe Internal:	Not reported		
Pipe External:	Not reported		
Leak Detection:	Not reported		
Overfill Protection:	Product Level Gauge		
Dispenser Method:	Suction		
Date Tested:	/ /	Next Test Date:	/ /
Date Closed:	/ /	Test Method:	Not reported
Updated:	False	Deleted:	False
Date Inspected:	Not reported	Inspector:	Not reported
Result of Inspection:	Not reported		
Mailing Name:	V & I REALTY		
Mailing Address:	2625 GRAND CONCOURSE BRONX, NY 10468		
Mailing Contact:	ISRAEL FELDMUS		
Mailing Telephone:	(718) 367-1922		
Owner Mark:	First Owner	Expiration Date:	08/24/2002
Certification Flag:	False	Certification Date:	09/25/1998
Renew Flag:	False	Renew Date:	/ /
Lat/Long:	Not reported		
Dead Letter:	False		
Facility Screen:	No data missing		
Owner Screen:	No data missing		

V & I REALTY (Continued) **U003390276**

Tank Screen: Minor data missing
Town or City: NEW YORK CITY
Town or City Code: 01
County Code: 60
Region: 2
Fiscal Amount for Registration Fee is Correct: True

U78 **UNIVERSITY ASSOCIATES** **AST** **U003387107**
NW **2724 UNIVERSITY AVE** **N/A**
1/8-1/4 **BRONX, NY 10468**
1034 ft.

Site 2 of 3 in cluster U

Relative:
Higher

Actual:
163 ft.

PBS AST:

PBS Number:	2-091952	CBS Number:	Not reported
SPDES Number:	Not reported	SWIS Code:	6001
Federal ID:	Not reported	Previous PBS#:	Not reported
Facility Status:	1 - Active PBS facility, i.e. total capacity of the PBS tanks is greater than 1,100 gallons, regardless if Subpart 360-14 tanks exist or not at the facility.		
Facility Type:	APARTMENT BUILDING		
Owner Type:	Corporate/Commercial		
Owner Sub Type:	Not reported		
Owner:	PASHTRIK REALTY CO 2724 UNIVERSITY AVE BRONX, NY 10468		
Owner Phone:	(718) 601-7300		
Facility Phone:	(718) 601-7300		
Operator:	PASHTRIK REALTY CO		
Emergency Name:	COASTAL PETROLEUM TANK CORP		
Emergency Phone:	(212) 475-4263		
Total Tanks:	1		
Total Capacity:	5000		
Tank ID:	001		
Capacity (Gal):	5000		
Missing Data for Tank :	Minor data missing		
Tank Location:	ABOVEGROUND ON SADDLES LEGS, STILTS, RACK, OR CRADLE		
Product Stored:	NOS 1,2, OR 4 FUEL OIL		
Tank Type:	Steel/carbon steel		
Install Date:	/ /		
Tank Internal:	Not reported		
Tank External:	Not reported		
Tank Containment:	NONE		
Pipe Type:	STEEL/IRON		
Pipe Location:	Not reported		
Pipe Internal:	Not reported		
Pipe External:	Not reported		
Leak Detection:	NONE		
Overfill Protection:	Product Level Gauge		
Dispenser Method:	Suction		
Date Tested:	/ /	Next Test Date:	/ /
Date Closed:	/ /	Test Method:	Not reported
Updated:	False	Deleted:	False
Date Inspected:	Not reported	Inspector:	Not reported
Result of Inspection:	Not reported		
Mailing Name:	UNIVERSITY ASSOCIATES		
Mailing Address:	2724 UNIVERSITY AVE BRONX, NY 10468		
Mailing Contact:	Not reported		
Mailing Telephone:	(718) 601-7300		

UNIVERSITY ASSOCIATES (Continued) **U003387107**

Owner Mark:	First Owner	Expiration Date:	11/16/2002
Certification Flag:	False	Certification Date:	09/25/1997
Renew Flag:	False	Renew Date:	/ /
Lat/Long:	Not reported		
Dead Letter:	False		
Facility Screen:	No data missing		
Owner Screen:	No data missing		
Tank Screen:	Minor data missing		
Town or City:	NEW YORK CITY		
Town or City Code:	01		
County Code:	60		
Region:	2		

Fiscal Amount for Registration Fee is Correct: True

---

79 **WALTON HIGH SCHOOL** **AST** **A100139052**
NNW **2780 RESERVOIR** **N/A**
1/8-1/4 **BRONX, NY 10468**
1038 ft.

Relative:
Higher

Actual:
146 ft.

PBS AST:

PBS Number:	2-603976	CBS Number:	Not reported
SPDES Number:	Not reported	SWIS Code:	6001
Federal ID:	Not reported	Previous PBS#:	Not reported
Facility Status:	1 - Active PBS facility, i.e. total capacity of the PBS tanks is greater than 1,100 gallons, regardless if Subpart 360-14 tanks exist or not at the facility.		
Facility Type:	SCHOOL		
Owner Type:	Local Government		
Owner Sub Type:	Not reported		
Owner:	N.Y.C. BOARD OF EDUCATION 28-11 QUEENS PLAZA NORTH LONG ISLAND CITY, NY 11101		
Owner Phone:	(718) 391-6832		
Facility Phone:	(718) 391-6000		
Operator:	PLANT OPERATIONS		
Emergency Name:	SCHOOL SAFETY		
Emergency Phone:	(212) 979-3300		
Total Tanks:	3		
Total Capacity:	15298		
Tank ID:	001		
Capacity (Gal):	7500		
Missing Data for Tank :	No data missing		
Tank Location:	ABOVEGROUND ON SADDLES LEGS, STILTS, RACK, OR CRADLE		
Product Stored:	NOS 1,2, OR 4 FUEL OIL		
Tank Type:	Steel/carbon steel		
Install Date:	09/01/1995		
Tank Internal:	NONE		
Tank External:	NONE/PAINTED/ASPHALT COATING		
Tank Containment:	NONE/VAULT		
Pipe Type:	STEEL/IRON		
Pipe Location:	Aboveground		
Pipe Internal:	NONE		
Pipe External:	NONE/PAINTED/ASPHALT COATING		
Leak Detection:	NONE/INTERSTITIAL MONITORING		
Overfill Protection:	High Level Alarm		
Dispenser Method:	Suction		
Date Tested:	/ /	Next Test Date:	/ /
Date Closed:	/ /	Test Method:	Not reported
Updated:	True	Deleted:	False
Date Inspected:	Not reported	Inspector:	Not reported

WALTON HIGH SCHOOL (Continued) **A100139052**

Result of Inspection:	Not reported		
Mailing Name:	OFFICE OF BUILDING SERVICES		
Mailing Address:	28-11 QUEENS PLAZA NORTH LONG ISLAND CITY, NY 11101		
Mailing Contact:	FRANK CARDELLO		
Mailing Telephone:	(718) 391-6832		
Owner Mark:	First Owner	Expiration Date:	03/09/2004
Certification Flag:	False	Certification Date:	03/23/1999
Renew Flag:	False	Renew Date:	/ /
Lat/Long:	Not reported		
Dead Letter:	False		
Facility Screen:	No data missing		
Owner Screen:	No data missing		
Tank Screen:	No data missing		
Town or City:	NEW YORK CITY		
Town or City Code:	01		
County Code:	60		
Region:	2		

Fiscal Amount for Registration Fee is Correct: True

PBS Number:	2-603976	CBS Number:	Not reported
SPDES Number:	Not reported	SWIS Code:	6001
Federal ID:	Not reported	Previous PBS#:	Not reported
Facility Status:	1 - Active PBS facility, i.e. total capacity of the PBS tanks is greater than 1,100 gallons, regardless if Subpart 360-14 tanks exist or not at the facility.		
Facility Type:	SCHOOL		
Owner Type:	Local Government		
Owner Sub Type:	Not reported		
Owner:	N.Y.C. BOARD OF EDUCATION 28-11 QUEENS PLAZA NORTH LONG ISLAND CITY, NY 11101		
Owner Phone:	(718) 391-6832		
Facility Phone:	(718) 391-6000		
Operator:	PLANT OPERATIONS		
Emergency Name:	SCHOOL SAFETY		
Emergency Phone:	(212) 979-3300		
Total Tanks:	3		
Total Capacity:	15298		
Tank ID:	002		
Capacity (Gal):	7500		
Missing Data for Tank :	No data missing		
Tank Location:	ABOVEGROUND ON SADDLES LEGS, STILTS, RACK, OR CRADLE		
Product Stored:	NOS 1,2, OR 4 FUEL OIL		
Tank Type:	Steel/carbon steel		
Install Date:	09/01/1995		
Tank Internal:	NONE		
Tank External:	NONE/PAINTED/ASPHALT COATING		
Tank Containment:	NONE/VAULT		
Pipe Type:	STEEL/IRON		
Pipe Location:	Aboveground		
Pipe Internal:	NONE		
Pipe External:	NONE/PAINTED/ASPHALT COATING		
Leak Detection:	NONE/INTERSTITIAL MONITORING		
Overfill Protection:	High Level Alarm		
Dispenser Method:	Suction		
Date Tested:	/ /	Next Test Date:	/ /
Date Closed:	/ /	Test Method:	Not reported

WALTON HIGH SCHOOL (Continued) **A100139052**

Updated:	True	Deleted:	False
Date Inspected:	Not reported	Inspector:	Not reported
Result of Inspection:	Not reported		
Mailing Name:	OFFICE OF BUILDING SERVICES		
Mailing Address:	28-11 QUEENS PLAZA NORTH LONG ISLAND CITY, NY 11101		
Mailing Contact:	FRANK CARDELLO		
Mailing Telephone:	(718) 391-6832		
Owner Mark:	First Owner	Expiration Date:	03/09/2004
Certification Flag:	False	Certification Date:	03/23/1999
Renew Flag:	False	Renew Date:	/ /
Lat/Long:	Not reported		
Dead Letter:	False		
Facility Screen:	No data missing		
Owner Screen:	No data missing		
Tank Screen:	No data missing		
Town or City:	NEW YORK CITY		
Town or City Code:	01		
County Code:	60		
Region:	2		

Fiscal Amount for Registration Fee is Correct: True

PBS Number:	2-603976	CBS Number:	Not reported
SPDES Number:	Not reported	SWIS Code:	6001
Federal ID:	Not reported	Previous PBS#:	Not reported
Facility Status:	1 - Active PBS facility, i.e. total capacity of the PBS tanks is greater than 1,100 gallons, regardless if Subpart 360-14 tanks exist or not at the facility.		
Facility Type:	SCHOOL		
Owner Type:	Local Government		
Owner Sub Type:	Not reported		
Owner:	N.Y.C. BOARD OF EDUCATION 28-11 QUEENS PLAZA NORTH LONG ISLAND CITY, NY 11101		
Owner Phone:	(718) 391-6832		
Facility Phone:	(718) 391-6000		
Operator:	PLANT OPERATIONS		
Emergency Name:	SCHOOL SAFETY		
Emergency Phone:	(212) 979-3300		
Total Tanks:	3		
Total Capacity:	15298		
Tank ID:	003		
Capacity (Gal):	298		
Missing Data for Tank :	No data missing		
Tank Location:	ABOVEGROUND ON SADDLES LEGS, STILTS, RACK, OR CRADLE		
Product Stored:	NOS 1,2, OR 4 FUEL OIL		
Tank Type:	Steel/carbon steel		
Install Date:	09/01/1995		
Tank Internal:	NONE		
Tank External:	NONE/PAINTED/ASPHALT COATING		
Tank Containment:	NONE/VAULT		
Pipe Type:	STEEL/IRON		
Pipe Location:	Aboveground		
Pipe Internal:	NONE		
Pipe External:	NONE/PAINTED/ASPHALT COATING		
Leak Detection:	NONE/INTERSTITIAL MONITORING		
Overfill Protection:	High Level Alarm		
Dispenser Method:	Suction		

WALTON HIGH SCHOOL (Continued) **A100139052**

Date Tested:	/ /	Next Test Date:	/ /
Date Closed:	/ /	Test Method:	Not reported
Updated:	True	Deleted:	False
Date Inspected:	Not reported	Inspector:	Not reported
Result of Inspection:	Not reported		
Mailing Name:	OFFICE OF BUILDING SERVICES		
Mailing Address:	28-11 QUEENS PLAZA NORTH LONG ISLAND CITY, NY 11101		
Mailing Contact:	FRANK CARDELLO		
Mailing Telephone:	(718) 391-6832		
Owner Mark:	First Owner	Expiration Date:	03/09/2004
Certification Flag:	False	Certification Date:	03/23/1999
Renew Flag:	False	Renew Date:	/ /
Lat/Long:	Not reported		
Dead Letter:	False		
Facility Screen:	No data missing		
Owner Screen:	No data missing		
Tank Screen:	No data missing		
Town or City:	NEW YORK CITY		
Town or City Code:	01		
County Code:	60		
Region:	2		

Fiscal Amount for Registration Fee is Correct: True

W80 **KODRA REALTY CO.** **AST** **A100175633**
ENE **2725 CRESTON AVENUE** **N/A**
1/8-1/4 **BRONX, NY 10468**
1049 ft.

Site 1 of 2 in cluster W

Relative: Higher

PBS AST:

Actual: 149 ft.

PBS Number:	2-605368	CBS Number:	Not reported
SPDES Number:	Not reported	SWIS Code:	6001
Federal ID:	Not reported	Previous PBS#:	Not reported
Facility Status:	1 - Active PBS facility, i.e. total capacity of the PBS tanks is greater than 1,100 gallons, regardless if Subpart 360-14 tanks exist or not at the facility.		
Facility Type:	APARTMENT BUILDING		
Owner Type:	Corporate/Commercial		
Owner Sub Type:	Not reported		
Owner:	MARTIN GAZIVODA 67 FLORENCE ST. YONKERS, NY 10704		
Owner Phone:	(914) 776-7498		
Facility Phone:	(718) 933-7069		
Operator:	MARTIN GAZIVODA		
Emergency Name:	VERA LUTOVIC		
Emergency Phone:	(718) 933-7069		
Total Tanks:	1		
Total Capacity:	3500		
Tank ID:	001		
Capacity (Gal):	3500		
Missing Data for Tank :	Minor data missing		
Tank Location:	ABOVEGROUND		
Product Stored:	NOS 1,2, OR 4 FUEL OIL		
Tank Type:	Steel/carbon steel		
Install Date:	/ /		
Tank Internal:	EPOXY LINER		
Tank External:	Not reported		
Tank Containment:	DOUBLED-WALLED TANK		

KODRA REALTY CO. (Continued) **A100175633**

Pipe Type:	STEEL/IRON		
Pipe Location:	Above/Underground Combination		
Pipe Internal:	Not reported		
Pipe External:	WRAPPED [PIPING]		
Leak Detection:	CONCRETE PAD WITH CHANNELS		
Overfill Protection:	Vent Whistle		
Dispenser Method:	Suction		
Date Tested:	/ /	Next Test Date:	/ /
Date Closed:	/ /	Test Method:	Not reported
Updated:	True	Deleted:	False
Date Inspected:	Not reported	Inspector:	Not reported
Result of Inspection:	Not reported		
Mailing Name:	KODRA REALTY CO.		
Mailing Address:	2725 CRESTON AVENUE BRONX, NY 10468		
Mailing Contact:	VERA LUTOVIC		
Mailing Telephone:	(718) 933-7069		
Owner Mark:	First Owner	Expiration Date:	03/06/2006
Certification Flag:	False	Certification Date:	06/15/2001
Renew Flag:	False	Renew Date:	/ /
Lat/Long:	Not reported		
Dead Letter:	False		
Facility Screen:	No data missing		
Owner Screen:	Minor data missing		
Tank Screen:	Minor data missing		
Town or City:	NEW YORK CITY		
Town or City Code:	01		
County Code:	60		
Region:	2		

Fiscal Amount for Registration Fee is Correct: True

Q81 **2775 MORRIS AVENUE** **AST** **U003387611**
NE **2775 MORRIS AVENUE** **N/A**
1/8-1/4 **BRONX, NY 10468**
1053 ft.

Site 3 of 3 in cluster Q

Relative:
Higher

Actual:
151 ft.

PBS AST:

PBS Number:	2-159751	CBS Number:	Not reported
SPDES Number:	Not reported	SWIS Code:	6001
Federal ID:	Not reported	Previous PBS#:	Not reported
Facility Status:	1 - Active PBS facility, i.e. total capacity of the PBS tanks is greater than 1,100 gallons, regardless if Subpart 360-14 tanks exist or not at the facility.		
Facility Type:	APARTMENT BUILDING		
Owner Type:	Corporate/Commercial		
Owner Sub Type:	Not reported		
Owner:	2775 REALTY CO C/O MILLER &KATZ 10 EAST 40TH STREET SUITE 3201 NEW YORK, NY 10016		
Owner Phone:	(212) 679-6110		
Facility Phone:	(718) 733-5811		
Operator:	ED. RIOS		
Emergency Name:	ED. RIOS		
Emergency Phone:	(718) 733-5811		
Total Tanks:	1		
Total Capacity:	5000		
Tank ID:	001		
Capacity (Gal):	5000		
Missing Data for Tank :	Minor data missing		

2775 MORRIS AVENUE (Continued) **U003387611**

Tank Location:	ABOVEGROUND		
Product Stored:	NOS 5 OR 6 FUEL OIL		
Tank Type:	Steel/carbon steel		
Install Date:	/ /		
Tank Internal:	Not reported		
Tank External:	Not reported		
Tank Containment:	VAULT		
Pipe Type:	STEEL/IRON		
Pipe Location:	Not reported		
Pipe Internal:	Not reported		
Pipe External:	Not reported		
Leak Detection:	NONE		
Overfill Protection:	Product Level Gauge		
Dispenser Method:	Suction		
Date Tested:	/ /	Next Test Date:	/ /
Date Closed:	/ /	Test Method:	Not reported
Updated:	False	Deleted:	False
Date Inspected:	Not reported	Inspector:	Not reported
Result of Inspection:	Not reported		
Mailing Name:	2775 REALTY CO C/O MILLER &KATZ		
Mailing Address:	10 EAST 40TH STREET SUITE 3201 NEW YORK, NY 10016		
Mailing Contact:	MARK KATZ		
Mailing Telephone:	(212) 679-6110		
Owner Mark:	First Owner	Expiration Date:	07/10/2002
Certification Flag:	False	Certification Date:	07/10/1997
Renew Flag:	False	Renew Date:	/ /
Lat/Long:	Not reported		
Dead Letter:	False		
Facility Screen:	No data missing		
Owner Screen:	No data missing		
Tank Screen:	Minor data missing		
Town or City:	NEW YORK CITY		
Town or City Code:	01		
County Code:	60		
Region:	2		

Fiscal Amount for Registration Fee is Correct: True

U82 **2735 UNIVERSITY AVE** **AST** **U003388648**
NW **2735 UNIVERSITY AVE** **N/A**
1/8-1/4 **BRONX, NY 10468**
1057 ft.

Site 3 of 3 in cluster U

Relative:
Higher

Actual:
163 ft.

PBS AST:

PBS Number:	2-278157	CBS Number:	Not reported
SPDES Number:	Not reported	SWIS Code:	6001
Federal ID:	Not reported	Previous PBS#:	Not reported
Facility Status:	1 - Active PBS facility, i.e. total capacity of the PBS tanks is greater than 1,100 gallons, regardless if Subpart 360-14 tanks exist or not at the facility.		
Facility Type:	APARTMENT BUILDING		
Owner Type:	Corporate/Commercial		
Owner Sub Type:	Not reported		
Owner:	READY ASSETS INC 2685 UNIVERSITY AVE BRONX, NY 10468		
Owner Phone:	(212) 884-6339		
Facility Phone:	(212) 884-6302		
Operator:	MANGUBAT R.		

2735 UNIVERSITY AVE (Continued) **U003388648**

Emergency Name:	MANGUBAT R.		
Emergency Phone:	(212) 884-6302		
Total Tanks:	1		
Total Capacity:	5000		
Tank ID:	001		
Capacity (Gal):	5000		
Missing Data for Tank :	Minor data missing		
Tank Location:	ABOVEGROUND		
Product Stored:	NOS 1,2, OR 4 FUEL OIL		
Tank Type:	Steel/carbon steel		
Install Date:	/ /		
Tank Internal:	Not reported		
Tank External:	Not reported		
Tank Containment:	VAULT		
Pipe Type:	STEEL/IRON		
Pipe Location:	Not reported		
Pipe Internal:	Not reported		
Pipe External:	Not reported		
Leak Detection:	GROUNDWATER WELL		
Overfill Protection:	Product Level Gauge		
Dispenser Method:	Gravity		
Date Tested:	/ /	Next Test Date:	/ /
Date Closed:	/ /	Test Method:	Not reported
Updated:	False	Deleted:	False
Date Inspected:	Not reported	Inspector:	Not reported
Result of Inspection:	Not reported		
Mailing Name:	READY ASSETS INC		
Mailing Address:	2685 UNIVERSITY AVE BRONX, NY 10468		
Mailing Contact:	Not reported		
Mailing Telephone:	(212) 884-6339		
Owner Mark:	First Owner	Expiration Date:	08/24/2002
Certification Flag:	False	Certification Date:	08/18/1997
Renew Flag:	False	Renew Date:	/ /
Lat/Long:	Not reported		
Dead Letter:	False		
Facility Screen:	No data missing		
Owner Screen:	No data missing		
Tank Screen:	Minor data missing		
Town or City:	NEW YORK CITY		
Town or City Code:	01		
County Code:	60		
Region:	2		

Fiscal Amount for Registration Fee is Correct: True

N83 **2664 GRAND CONCOURSE** **AST** **U003389197**
ESE **2664 GRAND CONCOURSE** **N/A**
1/8-1/4 **BRONX, NY 10458**
1057 ft.

Site 7 of 8 in cluster N

Relative: Higher

Actual: 143 ft.

PBS AST:

PBS Number:	2-296910	CBS Number:	Not reported
SPDES Number:	Not reported	SWIS Code:	6001
Federal ID:	Not reported	Previous PBS#:	Not reported
Facility Status:	1 - Active PBS facility, i.e. total capacity of the PBS tanks is greater than 1,100 gallons, regardless if Subpart 360-14 tanks exist or not at the facility.		
Facility Type:	APARTMENT BUILDING		
Owner Type:	Corporate/Commercial		

2664 GRAND CONCOURSE (Continued) **U003389197**

Owner Sub Type:	Not reported		
Owner:	2664 REALTY CO PO BOX 8 WOODLAWN STATION BRONX, NY 10470		
Owner Phone:	(212) 994-8745		
Facility Phone:	(718) 364-0325		
Operator:	BERNANRD		
Emergency Name:	ALAN SCHONFELD		
Emergency Phone:	(718) 994-8744		
Total Tanks:	1		
Total Capacity:	5000		
Tank ID:	001		
Capacity (Gal):	5000		
Missing Data for Tank :	No data missing		
Tank Location:	ABOVEGROUND ON SADDLES LEGS, STILTS, RACK, OR CRADLE		
Product Stored:	NOS 1,2, OR 4 FUEL OIL		
Tank Type:	Steel/carbon steel		
Install Date:	12/01/1921		
Tank Internal:	NONE		
Tank External:	NONE		
Tank Containment:	VAULT		
Pipe Type:	STEEL/IRON		
Pipe Location:	Aboveground		
Pipe Internal:	NONE		
Pipe External:	NONE		
Leak Detection:	OTHER		
Overfill Protection:	Vent Whistle, Product Level Gauge		
Dispenser Method:	Suction		
Date Tested:	/ /	Next Test Date:	/ /
Date Closed:	/ /	Test Method:	Not reported
Updated:	True	Deleted:	False
Date Inspected:	Not reported	Inspector:	Not reported
Result of Inspection:	Not reported		
Mailing Name:	MR. SCHONFELD		
Mailing Address:	2664 REALTY CO 2664 GRAND CONCOURSE BRONX, NY 10458		
Mailing Contact:	MARK SCHONFELD		
Mailing Telephone:	(212) 994-8744		
Owner Mark:	First Owner	Expiration Date:	07/14/2002
Certification Flag:	False	Certification Date:	01/28/1998
Renew Flag:	False	Renew Date:	/ /
Lat/Long:	Not reported		
Dead Letter:	False		
Facility Screen:	No data missing		
Owner Screen:	No data missing		
Tank Screen:	No data missing		
Town or City:	NEW YORK CITY		
Town or City Code:	01		
County Code:	60		
Region:	2		

Fiscal Amount for Registration Fee is Correct: True

X84
West
1/8-1/4
1059 ft.

Relative:
Higher

Actual:
137 ft.

2609 AQUEDUCT AVENUE
2609 AQUEDUCT AVENUE
BRONX, NY 10468

Site 1 of 2 in cluster X

AST **U003386718**
N/A

PBS AST:

PBS Number:	2-246247	CBS Number:	Not reported
SPDES Number:	Not reported	SWIS Code:	6001
Federal ID:	Not reported	Previous PBS#:	Not reported
Facility Status:	1 - Active PBS facility, i.e. total capacity of the PBS tanks is greater than 1,100 gallons, regardless if Subpart 360-14 tanks exist or not at the facility.		
Facility Type:	APARTMENT BUILDING		
Owner Type:	Corporate/Commercial		
Owner Sub Type:	Not reported		
Owner:	ORCHARD MEWS ASSOCIATES 189 MAIN STREET SUITE 257 WHITEPLAINS, NY 10601		
Owner Phone:	(914) 428-9421		
Facility Phone:	(718) 295-0933		
Operator:	ANDY POLLOCK		
Emergency Name:	JOHN FAULKNER		
Emergency Phone:	(914) 428-9421		
Total Tanks:	1		
Total Capacity:	4500		
Tank ID:	001		
Capacity (Gal):	4500		
Missing Data for Tank :	No data missing		
Tank Location:	ABOVEGROUND		
Product Stored:	NOS 5 OR 6 FUEL OIL		
Tank Type:	Steel/carbon steel		
Install Date:	/ /		
Tank Internal:	NONE		
Tank External:	NONE/NONE		
Tank Containment:	NONE/VAULT		
Pipe Type:	NONE		
Pipe Location:	None		
Pipe Internal:	NONE		
Pipe External:	NONE/NONE		
Leak Detection:	NONE/NONE		
Overfill Protection:	Product Level Gauge		
Dispenser Method:	Suction		
Date Tested:	/ /	Next Test Date:	/ /
Date Closed:	/ /	Test Method:	Not reported
Updated:	True	Deleted:	False
Date Inspected:	Not reported	Inspector:	Not reported
Result of Inspection:	Not reported		
Mailing Name:	ORCHARD MEWS ASSOCIATES		
Mailing Address:	189 MAIN STREET SUITE 257 WHITEPLAINS, NY 10601		
Mailing Contact:	JOHN H. FAULKNER		
Mailing Telephone:	(212) 722-5253		
Owner Mark:	First Owner	Expiration Date:	11/16/2002
Certification Flag:	False	Certification Date:	12/02/1997
Renew Flag:	False	Renew Date:	/ /
Lat/Long:	Not reported		
Dead Letter:	False		
Facility Screen:	No data missing		

2609 AQUEDUCT AVENUE (Continued) **U003386718**

Owner Screen: Minor data missing
Tank Screen: No data missing
Town or City: NEW YORK CITY
Town or City Code: 01
County Code: 60
Region: 2
Fiscal Amount for Registration Fee is Correct: True

X85 **ORCHARD MEWS ASSOCIATES** **AST** **U003386717**
West **2610 UNIVERSITY AVENUE** **N/A**
1/8-1/4 **BRONX, NY 10468**
1059 ft.

Site 2 of 2 in cluster X

Relative:
Higher

Actual:
137 ft.

PBS AST:

PBS Number:	2-246220	CBS Number:	Not reported
SPDES Number:	Not reported	SWIS Code:	6001
Federal ID:	Not reported	Previous PBS#:	Not reported
Facility Status:	2 - Unregulated by PBS (the total capacity is less than 1,101 gallons) and Subpart 360-14.		
Facility Type:	APARTMENT BUILDING		
Owner Type:	Corporate/Commercial		
Owner Sub Type:	Not reported		
Owner:	ORCHARD NEWS ASSOC 189 MAIN STREET, SUITE 257 WHITE PLAINS, NY 10001		
Owner Phone:	(914) 428-9421		
Facility Phone:	(212) 364-3580		
Operator:	ANDY POLLOCK		
Emergency Name:	MEWS MANAGEMENT ASSOCIATES		
Emergency Phone:	(212) 874-3408		
Total Tanks:	0		
Total Capacity:	0		
Tank ID:	001		
Capacity (Gal):	4500		
Missing Data for Tank :	Minor data missing		
Tank Location:	ABOVEGROUND		
Product Stored:	NOS 1,2, OR 4 FUEL OIL		
Tank Type:	Steel/carbon steel		
Install Date:	/ /		
Tank Internal:	Not reported		
Tank External:	Not reported		
Tank Containment:	VAULT		
Pipe Type:	Not reported		
Pipe Location:	Not reported		
Pipe Internal:	Not reported		
Pipe External:	Not reported		
Leak Detection:	NONE		
Overfill Protection:	Product Level Gauge		
Dispenser Method:	Suction		
Date Tested:	/ /	Next Test Date:	/ /
Date Closed:	10/01/1992	Test Method:	Not reported
Updated:	True	Deleted:	False
Date Inspected:	Not reported	Inspector:	Not reported
Result of Inspection:	Not reported		
Mailing Name:	ORCHARD NEWS ASSOC		
Mailing Address:	189 MAIN STREET, SUITE 257 WHITE PLAINS, NY 10001		
Mailing Contact:	Not reported		

ORCHARD MEWS ASSOCIATES (Continued) **U003386717**

Mailing Telephone:	(914) 428-9421		
Owner Mark:	First Owner	Expiration Date:	11/16/1992
Certification Flag:	False	Certification Date:	11/16/1987
Renew Flag:	False	Renew Date:	/ /
Lat/Long:	Not reported		
Dead Letter:	False		
Facility Screen:	No data missing		
Owner Screen:	No data missing		
Tank Screen:	0		
Town or City:	NEW YORK CITY		
Town or City Code:	01		
County Code:	60		
Region:	2		

Fiscal Amount for Registration Fee is Correct: True

V86 **2615 GRAND CONCOURSE** **AST** **U003386122**
SE **2615 GRAND CONCOURSE** **N/A**
1/8-1/4 **BRONX, NY 10468**
1058 ft.

Site 3 of 3 in cluster V

Relative:
Higher

Actual:
140 ft.

PBS AST:

PBS Number:	2-274100	CBS Number:	Not reported
SPDES Number:	Not reported	SWIS Code:	6001
Federal ID:	Not reported	Previous PBS#:	Not reported
Facility Status:	1 - Active PBS facility, i.e. total capacity of the PBS tanks is greater than 1,100 gallons, regardless if Subpart 360-14 tanks exist or not at the facility.		
Facility Type:	APARTMENT BUILDING		
Owner Type:	Corporate/Commercial		
Owner Sub Type:	Not reported		
Owner:	JRD MANAGEMENT CORP 875 MAMARONECK AV MAMARONECK, NY 10543		
Owner Phone:	(914) 381-5420		
Facility Phone:	(212) 364-0850		
Operator:	JESUS DIAZ		
Emergency Name:	JRD MANAGEMENT CORP		
Emergency Phone:	(914) 632-1975		
Total Tanks:	1		
Total Capacity:	5000		
Tank ID:	001		
Capacity (Gal):	5000		
Missing Data for Tank :	Minor data missing		
Tank Location:	ABOVEGROUND ON SADDLES LEGS, STILTS, RACK, OR CRADLE		
Product Stored:	NOS 5 OR 6 FUEL OIL		
Tank Type:	Steel/carbon steel		
Install Date:	/ /		
Tank Internal:	Not reported		
Tank External:	Not reported		
Tank Containment:	NONE		
Pipe Type:	STEEL/IRON		
Pipe Location:	Not reported		
Pipe Internal:	Not reported		
Pipe External:	Not reported		
Leak Detection:	NONE		
Overfill Protection:	Product Level Gauge		
Dispenser Method:	Suction		
Date Tested:	/ /	Next Test Date:	/ /
Date Closed:	/ /	Test Method:	Not reported

2615 GRAND CONCOURSE (Continued) **U003386122**

Updated:	False	Deleted:	False
Date Inspected:	Not reported	Inspector:	Not reported
Result of Inspection:	Not reported		
Mailing Name:	JRD MANAGEMENT CORP		
Mailing Address:	875 MAMARONECK AV MAMARONECK, NY 10543		
Mailing Contact:	FREDERICK MEHLMAN, PRES		
Mailing Telephone:	(914) 381-5420		
Owner Mark:	First Owner	Expiration Date:	06/18/2002
Certification Flag:	False	Certification Date:	09/30/1999
Renew Flag:	False	Renew Date:	/ /
Lat/Long:	Not reported		
Dead Letter:	False		
Facility Screen:	No data missing		
Owner Screen:	No data missing		
Tank Screen:	Minor data missing		
Town or City:	NEW YORK CITY		
Town or City Code:	01		
County Code:	60		
Region:	2		

Fiscal Amount for Registration Fee is Correct: True

N87 **NV ASSOC** **AST** **U003391396**
ESE **2676 GRAND CONCOURSE** **N/A**
1/8-1/4 **BX, NY 10458**
1060 ft.

Site 8 of 8 in cluster N

Relative: Higher

Actual: 144 ft.

PBS AST:

PBS Number:	2-370339	CBS Number:	Not reported
SPDES Number:	Not reported	SWIS Code:	6001
Federal ID:	Not reported	Previous PBS#:	Not reported
Facility Status:	1 - Active PBS facility, i.e. total capacity of the PBS tanks is greater than 1,100 gallons, regardless if Subpart 360-14 tanks exist or not at the facility.		
Facility Type:	Not reported		
Owner Type:	Not reported		
Owner Sub Type:	Not reported		
Owner:	NV ASSOC 2676 GRAND CONCOURSE BX, NY 10458		
Owner Phone:	(212) 365-5121		
Facility Phone:	(212) 365-5121		
Operator:	HYSAN-CELAJ		
Emergency Name:	HYSAN-CELAJ		
Emergency Phone:	(212) 733-9666		
Total Tanks:	1		
Total Capacity:	5000		
Tank ID:	001		
Capacity (Gal):	5000		
Missing Data for Tank :	Minor data missing		
Tank Location:	ABOVEGROUND		
Product Stored:	NOS 5 OR 6 FUEL OIL		
Tank Type:	Steel/carbon steel		
Install Date:	/ /		
Tank Internal:	Not reported		
Tank External:	Not reported		
Tank Containment:	VAULT		
Pipe Type:	STEEL/IRON		
Pipe Location:	Not reported		

NV ASSOC (Continued) **U003391396**

Pipe Internal:	Not reported		
Pipe External:	Not reported		
Leak Detection:	NONE		
Overfill Protection:	Product Level Gauge		
Dispenser Method:	Suction		
Date Tested:	/ /	Next Test Date:	/ /
Date Closed:	/ /	Test Method:	Not reported
Updated:	True	Deleted:	False
Date Inspected:	Not reported	Inspector:	Not reported
Result of Inspection:	Not reported		
Mailing Name:	NV ASSOC		
Mailing Address:	2676 GRAND CONCOURSE BX, NY 10458		
Mailing Contact:	Not reported		
Mailing Telephone:	(212) 365-5121		
Owner Mark:	First Owner	Expiration Date:	10/06/1997
Certification Flag:	False	Certification Date:	03/15/1993
Renew Flag:	False	Renew Date:	/ /
Lat/Long:	Not reported		
Dead Letter:	False		
Facility Screen:	Minor data missing		
Owner Screen:	Minor data missing		
Tank Screen:	Minor data missing		
Town or City:	NEW YORK CITY		
Town or City Code:	01		
County Code:	60		
Region:	2		

Fiscal Amount for Registration Fee is Correct: True

P88 **2700 GRAND CONCOURSE** **AST** **U003384608**
ESE **2700 GRAND CONCOURSE** **N/A**
1/8-1/4 **BRONX, NY 10458**
1062 ft.

Site 2 of 2 in cluster P

Relative:
Higher

Actual:
147 ft.

PBS AST:

PBS Number:	2-114499	CBS Number:	Not reported
SPDES Number:	Not reported	SWIS Code:	6001
Federal ID:	Not reported	Previous PBS#:	Not reported
Facility Status:	1 - Active PBS facility, i.e. total capacity of the PBS tanks is greater than 1,100 gallons, regardless if Subpart 360-14 tanks exist or not at the facility.		
Facility Type:	APARTMENT BUILDING		
Owner Type:	Corporate/Commercial		
Owner Sub Type:	Not reported		
Owner:	LENDOS ASSOCIATES P O BOX 569 LENOX HILL STATION NEW YORK, NY 10021		
Owner Phone:	(212) 570-2441		
Facility Phone:	(212) 365-2255		
Operator:	VICTOR RODRIGUEZ		
Emergency Name:	VICTOR RODRIGUEZ		
Emergency Phone:	(212) 365-2255		
Total Tanks:	1		
Total Capacity:	3000		
Tank ID:	001		
Capacity (Gal):	3000		
Missing Data for Tank :	Minor data missing		
Tank Location:	ABOVEGROUND		
Product Stored:	NOS 1,2, OR 4 FUEL OIL		

2700 GRAND CONCOURSE (Continued) **U003384608**

Tank Type:	Steel/carbon steel		
Install Date:	/ /		
Tank Internal:	NONE		
Tank External:	NONE		
Tank Containment:	NONE		
Pipe Type:	STEEL/IRON		
Pipe Location:	Aboveground		
Pipe Internal:	Not reported		
Pipe External:	NONE		
Leak Detection:	NONE		
Overfill Protection:	Product Level Gauge		
Dispenser Method:	Suction		
Date Tested:	/ /	Next Test Date:	/ /
Date Closed:	/ /	Test Method:	Not reported
Updated:	True	Deleted:	False
Date Inspected:	Not reported	Inspector:	Not reported
Result of Inspection:	Not reported		
Mailing Name:	LENDOS ASSOCIATES		
Mailing Address:	P O BOX 569 LENOX HILL STATION NEW YORK, NY 10021		
Mailing Contact:	L SCHREIBER		
Mailing Telephone:	(212) 570-2441		
Owner Mark:	First Owner	Expiration Date:	03/24/2007
Certification Flag:	False	Certification Date:	12/21/2001
Renew Flag:	False	Renew Date:	11/13/2001
Lat/Long:	Not reported		
Dead Letter:	False		
Facility Screen:	No data missing		
Owner Screen:	No data missing		
Tank Screen:	Minor data missing		
Town or City:	NEW YORK CITY		
Town or City Code:	01		
County Code:	60		
Region:	2		

Fiscal Amount for Registration Fee is Correct: True

89
NNE
1/8-1/4
1064 ft.

Relative:
Higher

Actual:
141 ft.

2776 JEROME AVE **AST** **U003387063**
2776 JEROME AVE **N/A**
BRONX, NY 10468

PBS AST:

PBS Number:	2-287644	CBS Number:	Not reported
SPDES Number:	Not reported	SWIS Code:	6001
Federal ID:	Not reported	Previous PBS#:	Not reported
Facility Status:	1 - Active PBS facility, i.e. total capacity of the PBS tanks is greater than 1,100 gallons, regardless if Subpart 360-14 tanks exist or not at the facility.		
Facility Type:	APARTMENT BUILDING		
Owner Type:	Corporate/Commercial		
Owner Sub Type:	Not reported		
Owner:	SAMSON MANAGEMENT 97-77 QUEENS BLVD REGO PARK, NY 11374		
Owner Phone:	(718) 830-0131		
Facility Phone:	(212) 367-1219		
Operator:	SERAFIN MALASPINA		
Emergency Name:	ALY ELSABAHY		
Emergency Phone:	(212) 548-2581		
Total Tanks:	1		

2776 JEROME AVE (Continued) **U003387063**

Total Capacity:	5000		
Tank ID:	001		
Capacity (Gal):	5000		
Missing Data for Tank :	Minor data missing		
Tank Location:	ABOVEGROUND		
Product Stored:	NOS 5 OR 6 FUEL OIL		
Tank Type:	Steel/carbon steel		
Install Date:	/ /		
Tank Internal:	Not reported		
Tank External:	Not reported		
Tank Containment:	VAULT		
Pipe Type:	STEEL/IRON		
Pipe Location:	Not reported		
Pipe Internal:	Not reported		
Pipe External:	Not reported		
Leak Detection:	NONE		
Overfill Protection:	Product Level Gauge		
Dispenser Method:	Suction		
Date Tested:	/ /	Next Test Date:	/ /
Date Closed:	/ /	Test Method:	Not reported
Updated:	False	Deleted:	False
Date Inspected:	Not reported	Inspector:	Not reported
Result of Inspection:	Not reported		
Mailing Name:	SAMSON MANAGEMENT		
Mailing Address:	97-77 QUEENS BLVD REGO PARK, NY 11374		
Mailing Contact:	Not reported		
Mailing Telephone:	(718) 830-0131		
Owner Mark:	First Owner	Expiration Date:	07/07/1997
Certification Flag:	False	Certification Date:	06/03/1992
Renew Flag:	False	Renew Date:	/ /
Lat/Long:	Not reported		
Dead Letter:	False		
Facility Screen:	No data missing		
Owner Screen:	No data missing		
Tank Screen:	Minor data missing		
Town or City:	NEW YORK CITY		
Town or City Code:	01		
County Code:	60		
Region:	2		

Fiscal Amount for Registration Fee is Correct: True

Y90 **DIPLOMACY REALTY ASSOC** **UST** **U000400595**
NNW **95 WEST 195TH ST** **N/A**
1/8-1/4 **BRONX, NY 10468**
1080 ft.

Site 1 of 4 in cluster Y

Relative:
Higher

Actual:
158 ft.

PBS UST:

PBS Number:	2-277118	CBS Number:	Not reported
SPDES Number:	Not reported	SWIS ID:	6001
Operator:	FLORENCE EDELSTEIN (718) 627-7177		
Emergency Contact:	EDWARDO DOMINGUEZ (212) 543-7585		
Total Tanks:	1		
Owner:	FLORENCE EDELSTEIN 2207 CONEY ISLAND AVE BROOKLYN, NY 11223		

DIPLOMACY REALTY ASSOC (Continued) **U000400595**

(718) 627-7177
Owner Type: Corporate/Commercial
Owner Mark: First Owner
Owner Subtype: Not reported
Mailing Address: FLORENCE EDELSTEIN
2207 CONEY ISLAND AVE
BROOKLYN, NY 11223
(718) 627-7177
Tank Status: In Service
Capacity (gals): 5000
Tank Location: UNDERGROUND
Tank Id: 001
Tank Type: Steel/carbon steel
Tank Internal: Not reported
Pipe Location: 1
Tank External: Not reported
Missing Data for Tank: Minor Data Missing
Pipe External: Not reported
Second Containment: NONE
Leak Detection: GROUNDWATER WELL
Overfill Prot: Product Level Gauge
Date Tested: Not reported
Date Closed: Not reported
Deleted: False
Dead Letter: False
FAMT: Fiscal amount for registration fee is correct
Total Capacity: 5000
Tank Screen: Minor data missing
Renew Flag: Renwal has not been printed
Certification Flag: False
Old PBS Number: Not reported
Inspected Date: Not reported
Inspection Result: Not reported
Lat/long: Not reported
Facility Type: APARTMENT BUILDING
Town or City: NEW YORK CITY
Town or City Code: 01
County Code: 60
Region: 2
Install Date: Not reported
Product Stored: NOS 5 OR 6 FUEL OIL
Pipe Internal: Not reported
Pipe Type: STEEL/IRON
Dispenser: Suction
Next Test Date: Not reported
Test Method: Not reported
Updated: False
Owner Screen: No data missing
Renewal Date: Not reported
Federal ID: Not reported
Facility Screen: No data missing
Certification Date: 07/08/1997
Expiration Date: 07/10/2002
Inspector: Not reported

Z91 **CEDAR ROW REALTY, LLC.** **AST** **A100153999**
WSW **65 W. 192ND STREET** **N/A**
1/8-1/4 **BRONX, NY 10468**
1089 ft.

Site 1 of 3 in cluster Z

Relative:
Higher

Actual:
135 ft.

PBS AST:
PBS Number: 2-604181
SPDES Number: Not reported
Federal ID: Not reported
Facility Status: 1 - Active PBS facility, i.e. total capacity of the PBS tanks is greater than 1,100 gallons, regardless if Subpart 360-14 tanks exist or not at the facility.
Facility Type: APARTMENT BUILDING
Owner Type: Corporate/Commercial
Owner Sub Type: Not reported
Owner: CEDAR ROW REALTY, LLC.
4416 18TH AVE., SUITE 52
BROOKLYN, NY 11204
Owner Phone: (212) 260-2775
CBS Number: Not reported
SWIS Code: 6001
Previous PBS#: Not reported

CEDAR ROW REALTY, LLC. (Continued) **A100153999**

Facility Phone:	(917) 982-2116		
Operator:	MANUEL PACHECO		
Emergency Name:	MARK NEIMAN		
Emergency Phone:	(212) 260-2775		
Total Tanks:	1		
Total Capacity:	5000		
Tank ID:	01		
Capacity (Gal):	5000		
Missing Data for Tank :	No data missing		
Tank Location:	ABOVEGROUND ON SADDLES LEGS, STILTS, RACK, OR CRADLE		
Product Stored:	NOS 1,2, OR 4 FUEL OIL		
Tank Type:	Steel/carbon steel		
Install Date:	/ /		
Tank Internal:	NONE		
Tank External:	NONE/NONE		
Tank Containment:	NONE/VAULT		
Pipe Type:	STEEL/IRON		
Pipe Location:	Aboveground		
Pipe Internal:	NONE		
Pipe External:	NONE/NONE		
Leak Detection:	NONE/NONE		
Overfill Protection:	Vent Whistle		
Dispenser Method:	Suction		
Date Tested:	/ /	Next Test Date:	/ /
Date Closed:	/ /	Test Method:	Not reported
Updated:	True	Deleted:	False
Date Inspected:	Not reported	Inspector:	Not reported
Result of Inspection:	Not reported		
Mailing Name:	CEDAR ROW REALTY, LLC.		
Mailing Address:	P.O. BOX 1273 JACKSON, NJ 08527		
Mailing Contact:	MARK NEIMAN		
Mailing Telephone:	(212) 260-2775		
Owner Mark:	First Owner	Expiration Date:	08/02/2004
Certification Flag:	False	Certification Date:	08/13/1999
Renew Flag:	False	Renew Date:	/ /
Lat/Long:	Not reported		
Dead Letter:	False		
Facility Screen:	No data missing		
Owner Screen:	No data missing		
Tank Screen:	No data missing		
Town or City:	NEW YORK CITY		
Town or City Code:	01		
County Code:	60		
Region:	2		

Fiscal Amount for Registration Fee is Correct: True

Z92 **67 WEST 192ND ST** **AST** **U003389040**
WSW **67 WEST 192ND ST** **N/A**
1/8-1/4 **BRONX, NY 10468**
1095 ft.

Site 2 of 3 in cluster Z

Relative: Higher

Actual: 136 ft.

PBS AST:

PBS Number:	2-284580	CBS Number:	Not reported
SPDES Number:	Not reported	SWIS Code:	6001
Federal ID:	Not reported	Previous PBS#:	Not reported
Facility Status:	1 - Active PBS facility, i.e. total capacity of the PBS tanks is greater than 1,100 gallons, regardless if Subpart 360-14 tanks exist or not at the facility.		

67 WEST 192ND ST (Continued) **U003389040**

Facility Type:	APARTMENT BUILDING
Owner Type:	Corporate/Commercial
Owner Sub Type:	Not reported
Owner:	IRYNA HOSHOVSKYJ 45 HICKORY HILL DRIVE DOBBS FERRY, NY 10522
Owner Phone:	(914) 693-8764
Facility Phone:	(718) 295-8670
Operator:	REINALDO OTERO
Emergency Name:	IRYNA HOSHOVSKYJ
Emergency Phone:	(914) 693-8764
Total Tanks:	1
Total Capacity:	3500
Tank ID:	001
Capacity (Gal):	3500
Missing Data for Tank :	Minor data missing
Tank Location:	ABOVEGROUND
Product Stored:	NOS 1,2, OR 4 FUEL OIL
Tank Type:	Steel/carbon steel
Install Date:	/ /
Tank Internal:	Not reported
Tank External:	Not reported
Tank Containment:	VAULT
Pipe Type:	STEEL/IRON
Pipe Location:	Not reported
Pipe Internal:	Not reported
Pipe External:	Not reported
Leak Detection:	NONE
Overfill Protection:	Product Level Gauge
Dispenser Method:	Suction
Date Tested:	/ /
Date Closed:	/ /
Updated:	False
Date Inspected:	Not reported
Result of Inspection:	Not reported
Mailing Name:	IRYNA HOSHOVSKYJ
Mailing Address:	45 HICKORY HILL DR. DOBBS FERRY, NY 10522
Mailing Contact:	Not reported
Mailing Telephone:	(914) 693-8764
Owner Mark:	First Owner
Certification Flag:	False
Renew Flag:	False
Lat/Long:	Not reported
Dead Letter:	False
Facility Screen:	No data missing
Owner Screen:	No data missing
Tank Screen:	Minor data missing
Town or City:	NEW YORK CITY
Town or City Code:	01
County Code:	60
Region:	2

Next Test Date:	/ /
Test Method:	Not reported
Deleted:	False
Inspector:	Not reported
Expiration Date:	07/14/2002
Certification Date:	10/15/1999
Renew Date:	/ /

Fiscal Amount for Registration Fee is Correct: True

Z93
WSW
1/8-1/4
1104 ft.

Relative:
Higher

Actual:
137 ft.

ALNARD ASSOCIATES L.L.C.
64 WEST 192ND STREET
BRONX, NY 10468

Site 3 of 3 in cluster Z

UST

U001838247
N/A

PBS UST:

PBS Number:	2-161438	CBS Number:	Not reported
SPDES Number:	Not reported	SWIS ID:	6001
Operator:	JORGE ARAYA (718) 365-9247		
Emergency Contact:	BRADLEY WOLFSET (718) 882-3304		
Total Tanks:	1		
Owner:	ALNARD ASSOCIATES L.L.C. 3211 BAINBRIDGE AVE BRONX, NY 10467 (718) 882-3304		
Owner Type:	Corporate/Commercial		
Owner Mark:	First Owner		
Owner Subtype:	Not reported		
Mailing Address:	ALNARD ASSOCIATES L.L.C. 3211 BAINBRIDGE AVE BRONX, NY 10467 (718) 882-3304		
Tank Status:	In Service		
Capacity (gals):	4000		
Tank Location:	UNDERGROUND		
Tank Id:	001	Install Date:	Not reported
Tank Type:	Steel/carbon steel	Product Stored:	NOS 5 OR 6 FUEL OIL
Tank Internal:	Not reported	Pipe Internal:	Not reported
Pipe Location:	1	Pipe Type:	STEEL/IRON
Tank External:	Not reported		
Missing Data for Tank:	Minor Data Missing		
Pipe External:	Not reported		
Second Containment:	VAULT		
Leak Detection:	NONE		
Overfill Prot:	Product Level Gauge	Dispenser:	Suction
Date Tested:	Not reported	Next Test Date:	Not reported
Date Closed:	Not reported	Test Method:	Not reported
Deleted:	False	Updated:	False
Dead Letter:	False	Owner Screen:	No data missing
FAMT:	Fiscal amount for registration fee is correct		
Total Capacity:	4000	Renewal Date:	Not reported
Tank Screen:	Minor data missing	Federal ID:	Not reported
Renew Flag:	Renwal has not been printed	Facility Screen:	No data missing
Certification Flag:	False	Certification Date:	11/18/1997
Old PBS Number:	Not reported	Expiration Date:	01/07/2003
Inspected Date:	Not reported	Inspector:	Not reported
Inspection Result:	Not reported		
Lat/long:	Not reported		
Facility Type:	APARTMENT BUILDING		
Town or City:	NEW YORK CITY		
Town or City Code:	01		
County Code:	60		
Region:	2		

AA94 **2564 CRESTON AVE** **AST** **U003392381**
South **2564 CRESTON AVE** **N/A**
1/8-1/4 **BRONX, NY 10468**
1107 ft.

Site 1 of 3 in cluster AA

Relative:
Equal

Actual:
130 ft.

PBS AST:

PBS Number:	2-365300	CBS Number:	Not reported
SPDES Number:	Not reported	SWIS Code:	6001
Federal ID:	Not reported	Previous PBS#:	Not reported
Facility Status:	1 - Active PBS facility, i.e. total capacity of the PBS tanks is greater than 1,100 gallons, regardless if Subpart 360-14 tanks exist or not at the facility.		
Facility Type:	APARTMENT BUILDING		
Owner Type:	Corporate/Commercial		
Owner Sub Type:	Not reported		
Owner:	CRESTON AVE. PROPERTIES INC. 1046 MCLEAN AVENUE. YONKERS, NY 10704		
Owner Phone:	(914) 237-0600		
Facility Phone:	(914) 237-0600		
Operator:	SUPERINTENDENT		
Emergency Name:	CARLOS RAMIREZ		
Emergency Phone:	(914) 237-0600		
Total Tanks:	1		
Total Capacity:	5000		
Tank ID:	001		
Capacity (Gal):	5000		
Missing Data for Tank :	Minor data missing		
Tank Location:	ABOVEGROUND		
Product Stored:	NOS 5 OR 6 FUEL OIL		
Tank Type:	Steel/carbon steel		
Install Date:	/ /		
Tank Internal:	Not reported		
Tank External:	Not reported		
Tank Containment:	NONE		
Pipe Type:	STEEL/IRON		
Pipe Location:	Not reported		
Pipe Internal:	Not reported		
Pipe External:	Not reported		
Leak Detection:	NONE		
Overfill Protection:	Product Level Gauge		
Dispenser Method:	Suction		
Date Tested:	/ /	Next Test Date:	/ /
Date Closed:	07/01/1993	Test Method:	Not reported
Updated:	True	Deleted:	False
Date Inspected:	Not reported	Inspector:	Not reported
Result of Inspection:	Not reported		
Mailing Name:	NORWAX ASSOCIATES INC.		
Mailing Address:	1046 MCLEAN AVENUE YONKERS, NY 10704		
Mailing Contact:	Not reported		
Mailing Telephone:	(914) 237-0600		
Owner Mark:	First Owner	Expiration Date:	03/25/2004
Certification Flag:	False	Certification Date:	04/06/1999
Renew Flag:	False	Renew Date:	/ /
Lat/Long:	Not reported		
Dead Letter:	False		
Facility Screen:	No data missing		
Owner Screen:	No data missing		

2564 CRESTON AVE (Continued) **U003392381**

Tank Screen:	No data missing		
Town or City:	NEW YORK CITY		
Town or City Code:	01		
County Code:	60		
Region:	2		
Fiscal Amount for Registration Fee is Correct:	True		
PBS Number:	2-365300	CBS Number:	Not reported
SPDES Number:	Not reported	SWIS Code:	6001
Federal ID:	Not reported	Previous PBS#:	Not reported
Facility Status:	1 - Active PBS facility, i.e. total capacity of the PBS tanks is greater than 1,100 gallons, regardless if Subpart 360-14 tanks exist or not at the facility.		
Facility Type:	APARTMENT BUILDING		
Owner Type:	Corporate/Commercial		
Owner Sub Type:	Not reported		
Owner:	CRESTON AVE. PROPERTIES INC. 1046 MCLEAN AVENUE. YONKERS, NY 10704		
Owner Phone:	(914) 237-0600		
Facility Phone:	(914) 237-0600		
Operator:	SUPERINTENDENT		
Emergency Name:	CARLOS RAMIREZ		
Emergency Phone:	(914) 237-0600		
Total Tanks:	1		
Total Capacity:	5000		
Tank ID:	001A		
Capacity (Gal):	5000		
Missing Data for Tank :	No data missing		
Tank Location:	ABOVEGROUND ON SADDLES LEGS, STILTS, RACK, OR CRADLE		
Product Stored:	NOS 1,2, OR 4 FUEL OIL		
Tank Type:	Steel/carbon steel		
Install Date:	02/01/1999		
Tank Internal:	NONE		
Tank External:	NONE/NONE		
Tank Containment:	NONE/VAULT		
Pipe Type:	STEEL/IRON		
Pipe Location:	Aboveground		
Pipe Internal:	NONE		
Pipe External:	NONE/NONE		
Leak Detection:	NONE/NONE		
Overfill Protection:	Float Vent Valve, Product Level Gauge		
Dispenser Method:	Suction		
Date Tested:	/ /	Next Test Date:	/ /
Date Closed:	/ /	Test Method:	Not reported
Updated:	True	Deleted:	False
Date Inspected:	Not reported	Inspector:	Not reported
Result of Inspection:	Not reported		
Mailing Name:	NORWAX ASSOCIATES INC.		
Mailing Address:	1046 MCLEAN AVENUE YONKERS, NY 10704		
Mailing Contact:	Not reported		
Mailing Telephone:	(914) 237-0600		
Owner Mark:	First Owner	Expiration Date:	03/25/2004
Certification Flag:	False	Certification Date:	04/06/1999
Renew Flag:	False	Renew Date:	/ /
Lat/Long:	Not reported		
Dead Letter:	False		

2564 CRESTON AVE (Continued) **U003392381**

Facility Screen:	No data missing
Owner Screen:	No data missing
Tank Screen:	No data missing
Town or City:	NEW YORK CITY
Town or City Code:	01
County Code:	60
Region:	2

Fiscal Amount for Registration Fee is Correct: True

AA95 **CRESTON ASSOCIATES L.L.C.** **AST** **U003393889**
South **2588 - 92 CRESTON AVENUE** **N/A**
1/8-1/4 **BRONX, NY 10468**
1109 ft.

Site 2 of 3 in cluster AA

Relative:
Higher

Actual:
131 ft.

PBS AST:

PBS Number:	2-348368	CBS Number:	Not reported
SPDES Number:	Not reported	SWIS Code:	6001
Federal ID:	Not reported	Previous PBS#:	Not reported
Facility Status:	1 - Active PBS facility, i.e. total capacity of the PBS tanks is greater than 1,100 gallons, regardless if Subpart 360-14 tanks exist or not at the facility.		
Facility Type:	APARTMENT BUILDING		
Owner Type:	Corporate/Commercial		
Owner Sub Type:	Not reported		
Owner:	CRESTON ASSOCIATES L.LC. 660 EAST 229TH STREET BRONX, NY 10466		
Owner Phone:	(718) 881-7777		
Facility Phone:	(718) 562-2341		
Operator:	PAKO PRELDANAJ		
Emergency Name:	TOM GJONLEKAJ		
Emergency Phone:	(718) 881-7777		
Total Tanks:	1		
Total Capacity:	5000		
Tank ID:	001		
Capacity (Gal):	5000		
Missing Data for Tank :	Minor data missing		
Tank Location:	ABOVEGROUND		
Product Stored:	NOS 5 OR 6 FUEL OIL		
Tank Type:	Steel/carbon steel		
Install Date:	/ /		
Tank Internal:	Not reported		
Tank External:	Not reported		
Tank Containment:	VAULT		
Pipe Type:	STEEL/IRON		
Pipe Location:	Not reported		
Pipe Internal:	Not reported		
Pipe External:	Not reported		
Leak Detection:	GROUNDWATER WELL		
Overfill Protection:	Product Level Gauge		
Dispenser Method:	Gravity		
Date Tested:	/ /	Next Test Date:	/ /
Date Closed:	/ /	Test Method:	Not reported
Updated:	False	Deleted:	False
Date Inspected:	Not reported	Inspector:	Not reported
Result of Inspection:	Not reported		
Mailing Name:	CRESTON ASSOCIATES L.L.C.		
Mailing Address:	600 EAST 229TH STREET BRONX, NY 10466		

CRESTON ASSOCIATES L.L.C. (Continued) **U003393889**

Mailing Contact:	TOM GJONLEKAJ		
Mailing Telephone:	(718) 881-7777		
Owner Mark:	Second Owner	Expiration Date:	11/05/2002
Certification Flag:	False	Certification Date:	11/06/1997
Renew Flag:	False	Renew Date:	/ /
Lat/Long:	Not reported		
Dead Letter:	False		
Facility Screen:	No data missing		
Owner Screen:	No data missing		
Tank Screen:	Minor data missing		
Town or City:	NEW YORK CITY		
Town or City Code:	01		
County Code:	60		
Region:	2		
Fiscal Amount for Registration Fee is Correct:	True		

PBS OWNHIST

Operator:	GILBERTO HERNANDEZ		
Emergency:	MILBROOK PROPERTIES LTD.		
Emergency Tel:	(718) 520-1240	Old PBSNO:	Not reported
Facility Type:	APARTMENT BUILDING		
Facility Owner:	ALISSA ASSOCIATES		
Facility Address:	2588 CRESTON AVENUE 2588 CRESTON AVENUE BRONX, NY 10468		
Inspector:	Not reported	Inspect Date:	Not reported
Insp Result:	Not reported	Federal ID:	13-3429942
Owner:	ALISSA ASSOC%MILBROOK PROP.LTD		
Owner Tel:	(718) 520-1240	Owner Type:	Corporate/Commercial
Owner Subtype:	Not reported		
Mail Address:	ALISSA ASSOC%MILBROOK PROP.LTD 108-18 QUEENS BOULEVARD FOREST HILLS, NY 11375 Not reported (718) 520-1240		
Owner Mark:	First Owner		
Certify Date:	04/19/1998	Expiration:	04/19/1998
Total Capacity (Gal):	5000		

CBS Registration Num :	Not reported
SPDES Number:	Not reported
Lat/Long :	Not reported
County Facility:	6001
Facility Phone :	(718) 520-1240
Num of Active Tanks :	1
Facility Owner:	ALISSA ASSOC%MILBROOK PROP.LTD
Facility Address:	108-18 QUEENS BOULEVARD FOREST HILLS, NY 11375
Owner Phone:	(718) 520-1240
Facility Status:	1
Certificate Needs Printed :	False
Renewal Printed :	False
Pre-printed Renewal Form Last Printed :	Not reported
Fiscal Amt For Registration Fee Pbsrect:	True
Dt Ownership Transfer Occurr in Computer :	11/05/1997
Facility Record Updated:	True

Y96
NNW
1/8-1/4
1111 ft.

Relative:
Higher

Actual:
160 ft.

2751 UNIVERSITY AVE
2751 UNIVERSITY AVE
BRONX, NY 10468

Site 2 of 4 in cluster Y

AST **U003385127**
N/A

PBS AST:

PBS Number:	2-096563	CBS Number:	Not reported
SPDES Number:	Not reported	SWIS Code:	6001
Federal ID:	Not reported	Previous PBS#:	Not reported
Facility Status:	1 - Active PBS facility, i.e. total capacity of the PBS tanks is greater than 1,100 gallons, regardless if Subpart 360-14 tanks exist or not at the facility.		
Facility Type:	APARTMENT BUILDING		
Owner Type:	Corporate/Commercial		
Owner Sub Type:	Not reported		
Owner:	KINGSBRIDGE PROPERTIES C/O R & R MANAGEMENT/P.O. BOX 20720 NEW YORK, NY 10025		
Owner Phone:	(212) 724-4126		
Facility Phone:	(718) 884-7763		
Operator:	NEBOJSA MIRCIC		
Emergency Name:	HOWARD BALLENZWEIG		
Emergency Phone:	(212) 724-4126		
Total Tanks:	1		
Total Capacity:	5000		
Tank ID:	001		
Capacity (Gal):	5000		
Missing Data for Tank :	Minor data missing		
Tank Location:	ABOVEGROUND		
Product Stored:	DIESEL		
Tank Type:	Steel/carbon steel		
Install Date:	/ /		
Tank Internal:	Not reported		
Tank External:	Not reported		
Tank Containment:	NONE		
Pipe Type:	STEEL/IRON		
Pipe Location:	Not reported		
Pipe Internal:	Not reported		
Pipe External:	Not reported		
Leak Detection:	IN-TANK SYSTEM		
Overfill Protection:	Product Level Gauge		
Dispenser Method:	Suction		
Date Tested:	/ /	Next Test Date:	/ /
Date Closed:	/ /	Test Method:	Not reported
Updated:	False	Deleted:	False
Date Inspected:	Not reported	Inspector:	Not reported
Result of Inspection:	Not reported		
Mailing Name:	KINGSBRIDGE PROPERTIES		
Mailing Address:	C/O R & R MANAGEMENT P.O. BOX 20720 NEW YORK, NY 10025		
Mailing Contact:	Not reported		
Mailing Telephone:	(212) 724-4126		
Owner Mark:	First Owner	Expiration Date:	05/07/2002
Certification Flag:	False	Certification Date:	06/18/1997
Renew Flag:	False	Renew Date:	/ /
Lat/Long:	Not reported		
Dead Letter:	False		
Facility Screen:	No data missing		

2751 UNIVERSITY AVE (Continued) **U003385127**

Owner Screen: Minor data missing
Tank Screen: Minor data missing
Town or City: NEW YORK CITY
Town or City Code: 01
County Code: 60
Region: 2
Fiscal Amount for Registration Fee is Correct: True

Y97 **EPISCOPAL MISSION** **LTANKS S103478857**
NNW **2749 UNIVERSITY AVE** **HIST LTANKS N/A**
1/8-1/4 **BRONX, NY**
1111 ft.

Site 3 of 4 in cluster Y

Relative:
Higher

Actual:
160 ft.

LTANKS:

Spill Number:	9804660	Region of Spill:	2
Facility ID:	9804660	DER Facility ID:	255281
Site ID:	316619	CID:	17
Spill Date:	07/14/98	Reported to Dept:	07/14/98
Referred To:	Not reported	DEC Region:	2
Water Affected:	Not reported	Spill Source:	INSTITUTIONAL, EDUCATIONAL, GOV., OTHER
Spill Cause:	TANK OVERFILL		
Facility Address 2:	Not reported	Facility Tele:	(718) 628-3348
Investigator:	HUANG	SWIS:	0301
Caller Name:	PETER LEPORE	Caller Agency:	WHALECO FUEL
Caller Phone:	(718) 628-3348	Caller Extension:	Not reported
Notifier Name:	FRANK BERROA	Notifier Agency:	WHALECO
Notifier Phone:	(718) 628-3348	Notifier Extension:	Not reported
Spiller Contact:	MR COURTENEY	Spiller Phone:	(718) 884-1808
Spiller:	PETER LEPORE		
Spiller Company:	WHALECO FUEL		
Spiller Address:	5560 58TH ST MASBETH, NY 11378		
Spiller County:	001		
Spill Class:	Known release with minimal potential for fire or hazard. DEC Response. Willing Responsible Party. Corrective action taken.		
Spill Closed Dt:	**07/15/98**		
Spill Notifier:	RESPONSIBLE PARTY		
Cleanup Ceased:	/ /		
Last Inspection:	/ /		
Cleanup Meets Standard:	False		
Recommended Penalty:	Penalty Not Recommended		
UST Trust:	False		
Spill Record Last Update:	07/23/98		
Date Spill Entered In Computer Data File:	07/14/98		
Remediation Phase:	0		
Program Number:	9804660		
Regional Use:	Not reported		

Material

Material ID :	319432
Site ID :	316619
Operable Unit :	01
Operable Unit ID :	1062576
Material Code :	0001
Material Name :	#2 Fuel Oil
Case No. :	Not reported
Material FA :	Petroleum
Quantity :	1.00
Units :	G

EPISCOPAL MISSION (Continued) **S103478857**

Recovered : No
Resource Affected - Soil : Yes
Resource Affected - Air : No
Resource Affected - Indoor Air : No
Resource Affected - Groundwater : No
Resource Affected - Surface Water : No
Resource Affected - Drinking Wtr : No
Resource Affected - Sewer : No
Resource Affected - Impervious Surface : No
Resource Affected - Subway : No
Resource Affected - Utility : No
Resource Affected - Impervious Surface : No
Oxygenate : False

Tank Test
Spill Tank Test : Not reported
Site ID : Not reported
Tank Number : Not reported
Tank Size : Not reported
Test Method : Not reported
Leak Rate : Not reported
Gross Fail : Not reported
Modified By : Not reported
Last Modified : Not reported
Test Method : Not reported

DEC Remarks : Not reported
Remark: OVERFILL BY DRIVER, LESS THAN 1 GALLON SPILLES FROM VENT, MATERIAL WENT INTO THE LAWN.

HIST LTANKS:
Spill Number: 9804660 Region of Spill: 2
Spill Date: 07/14/1998 12:15 Reported to Dept: 07/14/98 12:29
Water Affected: Not reported Spill Source: Other Non Commercial/Industrial
Resource Affectd: On Land
Spill Cause: Tank Overfill
Facility Contact: PETER LEPORE Facility Tele: (718) 628-3348
Investigator: HUANG SWIS: 60
Caller Name: Not reported Caller Agency: Not reported
Caller Phone: Not reported Caller Extension: Not reported
Notifier Name: Not reported Notifier Agency: Not reported
Notifier Phone: Not reported Notifier Extension: Not reported
Spiller Contact: MR COURTENEY Spiller Phone: (718) 884-1808
Spiller: WHALECO FUEL
Spiller Address: 5560 58TH ST
MASPETH, NY 11378
Spill Class: Known release with minimal potential for fire or hazard. DEC Response. Willing Responsible Party. Corrective action taken.
Spill Closed Dt: 07/15/98
Spill Notifier: Responsible Party PBS Number: Not reported
Cleanup Ceased: / /
Last Inspection: / /
Cleanup Meets Standard: False
Recommended Penalty: Penalty Not Recommended
Spiller Cleanup Date: / /
Enforcement Date: / /
Investigation Complete: / /
UST Involvement: False
Spill Record Last Update: 07/23/98
Is Updated: False

EPISCOPAL MISSION (Continued) **S103478857**

Corrective Action Plan Submitted: / /
Date Spill Entered In Computer Data File: 07/14/98
Date Region Sent Summary to Central Office: / /
Tank Test:
PBS Number: Not reported
Tank Number: Not reported
Test Method: Not reported
Capacity of Failed Tank: Not reported
Leak Rate Failed Tank: Not reported
Gross Leak Rate: Not reported
Material:
Material Class Type: 1
Quantity Spilled: 1
Units: Gallons
Unknown Qty Spilled: Yes
Quantity Recovered: 0
Unknown Qty Recovered: False
Material: #2 FUEL OIL
Class Type: Petroleum
Chem Abstract Service Number: #2 FUEL OIL
Last Date: 12/07/1994
Num Times Material Entry In File: 24464
DEC Remarks: CALLED PETER @ 13:00 PM - THE OIL WAS SPILLED ON THE GRASS AND THEY WILL SEND SOME ONE TO CLEAN IT UP. 7/14 - PETER LEPORE CALLED AND NOTIFIED T HAT THEY HAVE CLEANNED UP THE SPILLS,REMOVED THE GRASS AND CONTAMINATED SOIL AND REPLACED WITH A GOOD ONE.9:30AM - 07/15/98 - PYIT.
Spill Cause: OVERFILL BY DRIVER, LESS THAN 1 GALLON SPILLES FROM VENT, MATERIAL WENT INTO THE LAWN.

---

98 **2720 CONCOURSE ASSOC** **AST** **U003392530**
East **2720 GRAND CONCOURSE** **N/A**
1/8-1/4 **BRONX, NY 10458**
1125 ft.

Relative:
Higher

Actual:
154 ft.

PBS AST:
PBS Number: 2-199540 CBS Number: Not reported
SPDES Number: Not reported SWIS Code: 6001
Federal ID: Not reported Previous PBS#: Not reported
Facility Status: 1 - Active PBS facility, i.e. total capacity of the PBS tanks is greater than 1,100 gallons, regardless if Subpart 360-14 tanks exist or not at the facility.
Facility Type: APARTMENT BUILDING
Owner Type: Corporate/Commercial
Owner Sub Type: Not reported
Owner: 2720 CONCOURSE ASSOC
104 SOUTH CENTRAL AVENUE
VALLEY STREAM, NY 11580
Owner Phone: (516) 825-7700
Facility Phone: (212) 584-4249
Operator: JOSEPH ZILAHY
Emergency Name: PROPERTY SERVICES.P. RUGIERO
Emergency Phone: (516) 825-7700
Total Tanks: 1
Total Capacity: 7500
Tank ID: 001
Capacity (Gal): 7500
Missing Data for Tank : Minor data missing
Tank Location: ABOVEGROUND
Product Stored: NOS 5 OR 6 FUEL OIL
Tank Type: Steel/carbon steel

2720 CONCOURSE ASSOC (Continued) **U003392530**

Install Date:	/ /		
Tank Internal:	Not reported		
Tank External:	Not reported		
Tank Containment:	NONE		
Pipe Type:	STEEL/IRON		
Pipe Location:	Not reported		
Pipe Internal:	Not reported		
Pipe External:	Not reported		
Leak Detection:	NONE		
Overfill Protection:	Product Level Gauge		
Dispenser Method:	Suction		
Date Tested:	/ /	Next Test Date:	/ /
Date Closed:	/ /	Test Method:	Not reported
Updated:	False	Deleted:	False
Date Inspected:	Not reported	Inspector:	Not reported
Result of Inspection:	Not reported		
Mailing Name:	2720 CONCOURSE ASSOC		
Mailing Address:	104 SOUTH CENTRAL AVENUE, ROOM 10 VALLEY STREAM, NY 11580		
Mailing Contact:	P. RUGGIERO		
Mailing Telephone:	(516) 825-7700		
Owner Mark:	First Owner	Expiration Date:	10/23/2002
Certification Flag:	False	Certification Date:	05/07/1998
Renew Flag:	False	Renew Date:	/ /
Lat/Long:	Not reported		
Dead Letter:	False		
Facility Screen:	No data missing		
Owner Screen:	No data missing		
Tank Screen:	Minor data missing		
Town or City:	NEW YORK CITY		
Town or City Code:	01		
County Code:	60		
Region:	2		

Fiscal Amount for Registration Fee is Correct: True

W99 **2735 CRESTON ASSOCIATES L.L.C.** **AST** **U003387800**
ENE **2735 CRESTON AVE** **N/A**
1/8-1/4 **BRONX, NY 10468**
1131 ft.

Site 2 of 2 in cluster W

Relative:
Higher

Actual:
148 ft.

PBS AST:

PBS Number:	2-234982	CBS Number:	Not reported
SPDES Number:	Not reported	SWIS Code:	6001
Federal ID:	Not reported	Previous PBS#:	Not reported
Facility Status:	1 - Active PBS facility, i.e. total capacity of the PBS tanks is greater than 1,100 gallons, regardless if Subpart 360-14 tanks exist or not at the facility.		
Facility Type:	APARTMENT BUILDING		
Owner Type:	Corporate/Commercial		
Owner Sub Type:	Not reported		
Owner:	2735 CRESTON ASSOCIATES LLC 660 EAST 229TH STREET BRONX, NY 10466		
Owner Phone:	(781) 881-7777		
Facility Phone:	(718) 584-9316		
Operator:	MARK KINAJ		
Emergency Name:	TOM GJONLENAJ		
Emergency Phone:	(718) 881-7777		
Total Tanks:	1		

2735 CRESTON ASSOCIATES L.L.C. (Continued) **U003387800**

Total Capacity:	2000		
Tank ID:	001		
Capacity (Gal):	2000		
Missing Data for Tank :	Minor data missing		
Tank Location:	ABOVEGROUND ON SADDLES LEGS, STILTS, RACK, OR CRADLE		
Product Stored:	NOS 1,2, OR 4 FUEL OIL		
Tank Type:	Steel/carbon steel		
Install Date:	/ /		
Tank Internal:	Not reported		
Tank External:	Not reported		
Tank Containment:	NONE		
Pipe Type:	GALVANIZED STEEL		
Pipe Location:	Not reported		
Pipe Internal:	Not reported		
Pipe External:	Not reported		
Leak Detection:	VAPOR WELL		
Overfill Protection:	Product Level Gauge		
Dispenser Method:	Suction		
Date Tested:	/ /	Next Test Date:	/ /
Date Closed:	/ /	Test Method:	Not reported
Updated:	False	Deleted:	False
Date Inspected:	Not reported	Inspector:	Not reported
Result of Inspection:	Not reported		
Mailing Name:	2735 CRESTON ASSOCIATES L.L.C.		
Mailing Address:	660 EAST 229TH STREET BRONX, NY 10466		
Mailing Contact:	TOM GJONLEKAJ		
Mailing Telephone:	(718) 881-7777		
Owner Mark:	Second Owner	Expiration Date:	11/05/2002
Certification Flag:	False	Certification Date:	11/06/1997
Renew Flag:	False	Renew Date:	/ /
Lat/Long:	Not reported		
Dead Letter:	False		
Facility Screen:	No data missing		
Owner Screen:	No data missing		
Tank Screen:	Minor data missing		
Town or City:	NEW YORK CITY		
Town or City Code:	01		
County Code:	60		
Region:	2		

Fiscal Amount for Registration Fee is Correct: True

PBS OWNHIST

Operator:	WILDREDO TORRES		
Emergency:	WILDREDO TORRES		
Emergency Tel:	(212) 365-0076	Old PBSNO:	Not reported
Facility Type:	APARTMENT BUILDING		
Facility Owner:	2735 CRESTON AVE CORP		
Facility Address:	2735 CRESTON AVE 2735 CRESTON AVE BRONX, NY 10468		
Inspector:	Not reported	Inspect Date:	Not reported
Insp Result:	Not reported	Federal ID:	Not reported
Owner:	2735 CRESTON AVE CORP		
Owner Tel:	(212) 893-9630	Owner Type:	Corporate/Commercial
Owner Subtype:	Not reported		
Mail Address:	2735 CRESTON AVE CORP PO BOX 365 SOUNDVIEW STA		

2735 CRESTON ASSOCIATES L.L.C. (Continued) **U003387800**

2735 CRESTON AVE
BRONX, NY 10472
BENJAMIN ARENA
(212) 893-9630

Owner Mark:	First Owner		
Certify Date:	07/10/1997	Expiration:	07/10/1997
Total Capacity (Gal):	2000		

CBS Registration Num :	Not reported
SPDES Number:	Not reported
Lat/Long :	Not reported
County Facility:	6001
Facility Phone :	(212) 365-0076
Num of Active Tanks :	1
Facility Owner:	2735 CRESTON AVE CORP
Facility Address:	PO BOX 365 SOUNDVIEW STA BRONX, NY 10472
Owner Phone:	(212) 893-9630
Facility Status:	1
Certificate Needs Printed :	False
Renewal Printed :	False
Pre-printed Renewal Form Last Printed :	Not reported
Fiscal Amt For Registration Fee Pbsrect:	True
Dt Ownership Transfer Occurr in Computer :	11/05/1997
Facility Record Updated:	True

Y100 **2761 UNIVERSITY AVE** **AST** **U003390619**
NNW **2761 UNIVERSITY AVE** **N/A**
1/8-1/4 **BRONX, NY 10468**
1152 ft.

Site 4 of 4 in cluster Y

Relative:
Higher

Actual:
160 ft.

PBS AST:

PBS Number:	2-159492	CBS Number:	Not reported
SPDES Number:	Not reported	SWIS Code:	6001
Federal ID:	Not reported	Previous PBS#:	Not reported

Facility Status:	1 - Active PBS facility, i.e. total capacity of the PBS tanks is greater than 1,100 gallons, regardless if Subpart 360-14 tanks exist or not at the facility.
Facility Type:	PRIVATE RESIDENCE
Owner Type:	Private Resident
Owner Sub Type:	Not reported
Owner:	ALP ASSOCIATES, LLC 3120 BAINBRIDGE AVENUE NEW YORK, NY 10467
Owner Phone:	(718) 655-5000
Facility Phone:	(718) 601-8070
Operator:	A. BROWN
Emergency Name:	ANTON POPOVIC
Emergency Phone:	(718) 655-4150
Total Tanks:	1
Total Capacity:	3000
Tank ID:	001
Capacity (Gal):	3000
Missing Data for Tank :	Minor data missing
Tank Location:	ABOVEGROUND
Product Stored:	NOS 1,2, OR 4 FUEL OIL
Tank Type:	Steel/carbon steel
Install Date:	12/01/1931
Tank Internal:	Not reported

2761 UNIVERSITY AVE (Continued) **U003390619**

Tank External:	Not reported		
Tank Containment:	NONE		
Pipe Type:	STEEL/IRON		
Pipe Location:	Not reported		
Pipe Internal:	Not reported		
Pipe External:	Not reported		
Leak Detection:	NONE		
Overfill Protection:	Product Level Gauge		
Dispenser Method:	Suction		
Date Tested:	/ /	Next Test Date:	/ /
Date Closed:	/ /	Test Method:	Not reported
Updated:	False	Deleted:	False
Date Inspected:	Not reported	Inspector:	Not reported
Result of Inspection:	Not reported		
Mailing Name:	ANTON POPOVIC C/O L.B.I. REALTY		
Mailing Address:	3120 BAINBRIDGE AVENUE BRONX, NY 10467		
Mailing Contact:	Not reported		
Mailing Telephone:	(718) 655-5000		
Owner Mark:	First Owner	Expiration Date:	09/19/2002
Certification Flag:	False	Certification Date:	09/04/1997
Renew Flag:	False	Renew Date:	/ /
Lat/Long:	Not reported		
Dead Letter:	False		
Facility Screen:	No data missing		
Owner Screen:	Minor data missing		
Tank Screen:	Minor data missing		
Town or City:	NEW YORK CITY		
Town or City Code:	01		
County Code:	60		
Region:	2		

Fiscal Amount for Registration Fee is Correct: True

AB101 **2636 UNIVERSITY REALTY, LLC** **AST** **A100080841**
West **2636 UNIVERSITY AVENUE** **N/A**
1/8-1/4 **BRONX, NY 10468**
1157 ft.

Site 1 of 3 in cluster AB

Relative:
Higher

Actual:
137 ft.

PBS AST:

PBS Number:	2-472611	CBS Number:	Not reported
SPDES Number:	Not reported	SWIS Code:	6001
Federal ID:	Not reported	Previous PBS#:	Not reported
Facility Status:	1 - Active PBS facility, i.e. total capacity of the PBS tanks is greater than 1,100 gallons, regardless if Subpart 360-14 tanks exist or not at the facility.		
Facility Type:	APARTMENT BUILDING		
Owner Type:	Corporate/Commercial		
Owner Sub Type:	Not reported		
Owner:	2636 UNIVERSITY REALTY, LLC 1919 WILLIAMSBRIDGE RD. BRONX, NY 10461		
Owner Phone:	(718) 863-2300		
Facility Phone:	(718) 863-2300		
Operator:	HECTOR POBLETE		
Emergency Name:	2636 UNIVERSITY REALTY, LLC		
Emergency Phone:	(718) 863-2300		
Total Tanks:	1		
Total Capacity:	2000		
Tank ID:	001		

2636 UNIVERSITY REALTY, LLC (Continued) **A100080841**

Capacity (Gal):	2000		
Missing Data for Tank :	Minor data missing		
Tank Location:	ABOVEGROUND		
Product Stored:	NOS 1,2, OR 4 FUEL OIL		
Tank Type:	Steel/carbon steel		
Install Date:	/ /		
Tank Internal:	Not reported		
Tank External:	Not reported		
Tank Containment:	VAULT		
Pipe Type:	STEEL/IRON		
Pipe Location:	Not reported		
Pipe Internal:	Not reported		
Pipe External:	Not reported		
Leak Detection:	NONE		
Overfill Protection:	Product Level Gauge		
Dispenser Method:	Suction		
Date Tested:	/ /	Next Test Date:	/ /
Date Closed:	/ /	Test Method:	Not reported
Updated:	False	Deleted:	False
Date Inspected:	Not reported	Inspector:	Not reported
Result of Inspection:	Not reported		
Mailing Name:	2636 UNIVERSITY REALTY, LLC		
Mailing Address:	1919 WILLIAMSBRIDGE RD. BRONX, NY 10461		
Mailing Contact:	Not reported		
Mailing Telephone:	(718) 863-2300		
Owner Mark:	Third Owner	Expiration Date:	12/22/2003
Certification Flag:	False	Certification Date:	01/05/1999
Renew Flag:	False	Renew Date:	/ /
Lat/Long:	Not reported		
Dead Letter:	False		
Facility Screen:	No data missing		
Owner Screen:	No data missing		
Tank Screen:	Minor data missing		
Town or City:	NEW YORK CITY		
Town or City Code:	01		
County Code:	60		
Region:	2		

Fiscal Amount for Registration Fee is Correct: True

PBS OWNHIST

Operator:	J R CRITCHLOW		
Emergency:	EMANUEL OSTROVSKY		
Emergency Tel:	(212) 601-8700	Old PBSNO:	Not reported
Facility Type:	Not reported		
Facility Owner:	2636 UNIVERSITY AVENUE		
Facility Address:	2636 UNIVERSITY AVENUE BRONX, NY 10468		
Inspector:	Not reported	Inspect Date:	Not reported
Insp Result:	Not reported	Federal ID:	Not reported
Owner:	ARTHA MANAGEMENT INC		
Owner Tel:	(212) 601-8700	Owner Type:	Not reported
Owner Subtype:	Not reported		
Mail Address:	ARTHA MANAGEMENT INC 5622 BROADWAY BRONX, NY 10463 Not reported (212) 601-8700		

2636 UNIVERSITY REALTY, LLC (Continued) **A100080841**

Owner Mark:	First Owner		
Certify Date:	03/06/1994	Expiration:	03/06/1994
Total Capacity (Gal):	2000		
CBS Registration Num :	Not reported		
SPDES Number:	Not reported		
Lat/Long :	Not reported		
County Facility:	6001		
Facility Phone :	(212) 601-8700		
Num of Active Tanks :	1		
Facility Owner:	ARTHA MANAGEMENT INC		
Facility Address:	5622 BROADWAY BRONX, NY 10463		
Owner Phone:	(212) 601-8700		
Facility Status:	1		
Certificate Needs Printed :	False		
Renewal Printed :	False		
Pre-printed Renewal Form Last Printed :	Not reported		
Fiscal Amt For Registration Fee Pbsrect:	True		
Dt Ownership Transfer Occurr in Computer :	02/04/1994		
Facility Record Updated:	True		

Operator:	JASSE ROMERO		
Emergency:	HARR ONE CO.		
Emergency Tel:	(718) 863-2300	Old PBSNO:	Not reported
Facility Type:	APARTMENT BUILDING		
Facility Owner:	HARR ONE CO.		
Facility Address:	2636 UNIVERSITY AVENUE 2636 UNIVERSITY AVENUE BRONX, NY 10468		
Inspector:	Not reported	Inspect Date:	Not reported
Insp Result:	Not reported	Federal ID:	13-3090592
Owner:	HARR ONE CO.		
Owner Tel:	(718) 863-2300	Owner Type:	Corporate/Commercial
Owner Subtype:	Not reported		
Mail Address:	HARR ONE CO. 1942 WILLIAMSBRIDGE RD BRONX, NY 10461 Not reported (718) 863-2300		
Owner Mark:	Second Owner		
Certify Date:	02/04/1999	Expiration:	02/04/1999
Total Capacity (Gal):	2000		
CBS Registration Num :	Not reported		
SPDES Number:	Not reported		
Lat/Long :	Not reported		
County Facility:	6001		
Facility Phone :	(718) 863-2300		
Num of Active Tanks :	1		
Facility Owner:	HARR ONE CO.		
Facility Address:	1942 WILLIAMSBRIDGE RD BRONX, NY 10461		
Owner Phone:	(718) 863-2300		
Facility Status:	1		
Certificate Needs Printed :	False		
Renewal Printed :	False		

2636 UNIVERSITY REALTY, LLC (Continued) **A100080841**

Pre-printed Renewal Form Last Printed : Not reported
Fiscal Amt For Registration Fee Pbsrect: True
Dt Ownership Transfer Occurr in Computer : 12/22/1998
Facility Record Updated: True

AC102 **2769 UNIVERSITY AVE** **AST** **U003386184**
NNW **2769 UNIVERSITY AVE** **N/A**
1/8-1/4 **BRONX, NY 10468**
1189 ft.

Site 1 of 3 in cluster AC

Relative: Higher

Actual: 160 ft.

PBS AST:

PBS Number:	2-201774	CBS Number:	Not reported
SPDES Number:	Not reported	SWIS Code:	6001
Federal ID:	Not reported	Previous PBS#:	Not reported
Facility Status:	1 - Active PBS facility, i.e. total capacity of the PBS tanks is greater than 1,100 gallons, regardless if Subpart 360-14 tanks exist or not at the facility.		
Facility Type:	Not reported		
Owner Type:	Corporate/Commercial		
Owner Sub Type:	Not reported		
Owner:	JONAB ASSOCIATES, LLC 825 EAST 233RD STREET BRONX, NY 10466		
Owner Phone:	(718) 664-6600		
Facility Phone:	(718) 549-8199		
Operator:	JUAN RIVERA		
Emergency Name:	WILLIAM STANLEY		
Emergency Phone:	(718) 664-6600		
Total Tanks:	1		
Total Capacity:	4500		
Tank ID:	001		
Capacity (Gal):	4500		
Missing Data for Tank :	No data missing		
Tank Location:	ABOVEGROUND		
Product Stored:	NOS 1,2, OR 4 FUEL OIL		
Tank Type:	Steel/carbon steel		
Install Date:	/ /		
Tank Internal:	NONE		
Tank External:	NONE/NONE		
Tank Containment:	VAULT		
Pipe Type:	STEEL/IRON		
Pipe Location:	Aboveground		
Pipe Internal:	NONE		
Pipe External:	NONE/NONE		
Leak Detection:	NONE/NONE		
Overfill Protection:	Vent Whistle		
Dispenser Method:	Suction		
Date Tested:	/ /	Next Test Date:	/ /
Date Closed:	/ /	Test Method:	Not reported
Updated:	True	Deleted:	False
Date Inspected:	Not reported	Inspector:	Not reported
Result of Inspection:	Not reported		
Mailing Name:	JONAB ASSOCIATES, LLC		
Mailing Address:	825 EAST 233RD STREET BRONX, NY 10466		
Mailing Contact:	WILLIAM STANLEY		
Mailing Telephone:	(718) 664-6600		
Owner Mark:	First Owner	Expiration Date:	04/08/2003
Certification Flag:	False	Certification Date:	01/20/1999

2769 UNIVERSITY AVE (Continued) **U003386184**

Renew Flag:	False	Renew Date:	/ /
Lat/Long:	Not reported		
Dead Letter:	False		
Facility Screen:	Minor data missing		
Owner Screen:	Minor data missing		
Tank Screen:	No data missing		
Town or City:	NEW YORK CITY		
Town or City Code:	01		
County Code:	60		
Region:	2		

Fiscal Amount for Registration Fee is Correct: True

---

103 **2585 GRAND CONCOURSE** **AST** **A100173293**
SSE **2585 GRAND CONCOURSE** **N/A**
1/8-1/4 **BRONX, NY 10468**
1199 ft.

Relative:
Higher

Actual:
136 ft.

PBS AST:

PBS Number:	2-159549	CBS Number:	Not reported
SPDES Number:	Not reported	SWIS Code:	6001
Federal ID:	Not reported	Previous PBS#:	Not reported
Facility Status:	1 - Active PBS facility, i.e. total capacity of the PBS tanks is greater than 1,100 gallons, regardless if Subpart 360-14 tanks exist or not at the facility.		
Facility Type:	APARTMENT BUILDING		
Owner Type:	Corporate/Commercial		
Owner Sub Type:	Not reported		
Owner:	MANDY ASSOCIATES LLC 111 BROOK STREET SCARSDALE, NY 10583		
Owner Phone:	(914) 472-4900		
Facility Phone:	(718) 365-0714		
Operator:	RUPERTO HENRIQUEZ		
Emergency Name:	STEVE FINKELSTEIN		
Emergency Phone:	(914) 472-4900		
Total Tanks:	1		
Total Capacity:	5000		
Tank ID:	001		
Capacity (Gal):	5000		
Missing Data for Tank :	Minor data missing		
Tank Location:	ABOVEGROUND		
Product Stored:	NOS 5 OR 6 FUEL OIL		
Tank Type:	Steel/carbon steel		
Install Date:	/ /		
Tank Internal:	Not reported		
Tank External:	Not reported		
Tank Containment:	NONE		
Pipe Type:	STEEL/IRON		
Pipe Location:	Not reported		
Pipe Internal:	Not reported		
Pipe External:	Not reported		
Leak Detection:	NONE		
Overfill Protection:	Product Level Gauge		
Dispenser Method:	Suction		
Date Tested:	/ /	Next Test Date:	/ /
Date Closed:	/ /	Test Method:	Not reported
Updated:	False	Deleted:	False
Date Inspected:	Not reported	Inspector:	Not reported
Result of Inspection:	Not reported		
Mailing Name:	FINKELSTEIN MORGAN RE		

2585 GRAND CONCOURSE (Continued) **A100173293**

Mailing Address: 111 BROOK STREET
SCARSDALE, NY 10583
Mailing Contact: STEVE FINKELSTEIN
Mailing Telephone: (914) 472-4900
Owner Mark: Second Owner
Expiration Date: 05/27/2003
Certification Flag: False
Certification Date: 06/01/1998
Renew Flag: False
Renew Date: / /
Lat/Long: Not reported
Dead Letter: False
Facility Screen: No data missing
Owner Screen: No data missing
Tank Screen: Minor data missing
Town or City: NEW YORK CITY
Town or City Code: 01
County Code: 60
Region: 2
Fiscal Amount for Registration Fee is Correct: True

PBS OWNHIST
Operator: ANGEL LOPEZ
Emergency: ACHILLES STATHOPOULOS
Emergency Tel: (212) 733-9887
Old PBSNO: Not reported
Facility Type: APARTMENT BUILDING
Facility Owner: A D A MANAGEMENT
Facility Address: 2585 GRAND CONCOURSE
2585 GRAND CONCOURSE
BRONX, NY 10468
Inspector: Not reported
Inspect Date: Not reported
Insp Result: Not reported
Federal ID: 13-3341874
Owner: A D A MANAGEMENT
Owner Tel: (212) 733-9887
Owner Type: Corporate/Commercial
Owner Subtype: Not reported
Mail Address: A D A MANAGEMENT
2585 GRAND CONCOURSE
BRONX, NY 10468
Not reported
(212) 733-9887
Owner Mark: First Owner
Certify Date: 08/26/1997
Expiration: 08/26/1997
Total Capacity (Gal): 5000
CBS Registration Num : Not reported
SPDES Number: Not reported
Lat/Long : Not reported
County Facility: 6001
Facility Phone : (212) 733-9887
Num of Active Tanks : 1
Facility Owner: A D A MANAGEMENT
Facility Address: 2585 GRAND CONCOURSE
BRONX, NY 10468
Owner Phone: (212) 733-9887
Facility Status: 1
Certificate Needs Printed : False
Renewal Printed : False
Pre-printed Renewal Form Last Printed : Not reported
Fiscal Amt For Registration Fee Pbsrect: True
Dt Ownership Transfer Occurr in Computer : 05/27/1998
Facility Record Updated: True

104
East
1/8-1/4
1211 ft.

2754 GRAND CONCOURSE — **UST** — **U001831837**
2754 GRAND CONCOURSE (2501 40TH AVENUE) — **N/A**
BRONX, NY 10458

Relative:
Higher

Actual:
154 ft.

PBS UST:

PBS Number:	2-080594	CBS Number:	Not reported
SPDES Number:	Not reported	SWIS ID:	6001
Operator:	FELIX LOPEZ (718) 756-3206		
Emergency Contact:	BARRY A GLASSER (718) 786-3266		
Total Tanks:	1		
Owner:	2754 GRAND CONCOURSE 25 01 40TH AVENUE LONG ISLAND CITY, NY 11101 (718) 786-3266		
Owner Type:	Not reported		
Owner Mark:	First Owner		
Owner Subtype:	Not reported		
Mailing Address:	2754 GRAND CONCOURSE 25 01 40TH AVENUE LONG ISLAND CITY, NY 11101 (718) 786-3266		
Tank Status:	In Service		
Capacity (gals):	7000		
Tank Location:	UNDERGROUND		
Tank Id:	001	Install Date:	Not reported
Tank Type:	Steel/carbon steel	Product Stored:	NOS 5 OR 6 FUEL OIL
Tank Internal:	Not reported	Pipe Internal:	Not reported
Pipe Location:	1	Pipe Type:	STEEL/IRON
Tank External:	Not reported		
Missing Data for Tank:	Minor Data Missing		
Pipe External:	Not reported		
Second Containment:	VAULT		
Leak Detection:	OTHER		
Overfill Prot:	Product Level Gauge	Dispenser:	Suction
Date Tested:	Not reported	Next Test Date:	Not reported
Date Closed:	Not reported	Test Method:	Not reported
Deleted:	False	Updated:	False
Dead Letter:	True	Owner Screen:	Minor data missing
FAMT:	Fiscal amount for registration fee is correct		
Total Capacity:	7000	Renewal Date:	Not reported
Tank Screen:	Minor data missing	Federal ID:	Not reported
Renew Flag:	Renwal has not been printed	Facility Screen:	Minor data missing
Certification Flag:	False	Certification Date:	01/14/1987
Old PBS Number:	Not reported	Expiration Date:	01/14/1992
Inspected Date:	Not reported	Inspector:	Not reported
Inspection Result:	Not reported		
Lat/long:	Not reported		
Facility Type:	Not reported		
Town or City:	NEW YORK CITY		
Town or City Code:	01		
County Code:	60		
Region:	2		

AA105 **2554 CRESTON AVENUE** **AST** **U003388104**
South **2554 CRESTON AVENUE** **N/A**
1/8-1/4 **BRONX, NY 10468**
1214 ft.

Site 3 of 3 in cluster AA

Relative:
Lower

Actual:
129 ft.

PBS AST:

PBS Number:	2-256382	CBS Number:	Not reported
SPDES Number:	Not reported	SWIS Code:	6001
Federal ID:	Not reported	Previous PBS#:	Not reported
Facility Status:	1 - Active PBS facility, i.e. total capacity of the PBS tanks is greater than 1,100 gallons, regardless if Subpart 360-14 tanks exist or not at the facility.		
Facility Type:	APARTMENT BUILDING		
Owner Type:	Corporate/Commercial		
Owner Sub Type:	Not reported		
Owner:	2554 CRESTON ASSOCIATES 129-09 26TH AVENUE ROO, 301 FLUSHING, NY 11354		
Owner Phone:	(718) 463-1200		
Facility Phone:	(718) 220-1317		
Operator:	FELIX LOPEZ		
Emergency Name:	PAUL MARTINEZ		
Emergency Phone:	(718) 463-1200		
Total Tanks:	1		
Total Capacity:	4000		
Tank ID:	001		
Capacity (Gal):	4000		
Missing Data for Tank :	Minor data missing		
Tank Location:	ABOVEGROUND		
Product Stored:	NOS 1,2, OR 4 FUEL OIL		
Tank Type:	Steel/carbon steel		
Install Date:	/ /		
Tank Internal:	Not reported		
Tank External:	Not reported		
Tank Containment:	NONE		
Pipe Type:	STEEL/IRON		
Pipe Location:	Not reported		
Pipe Internal:	Not reported		
Pipe External:	Not reported		
Leak Detection:	NONE		
Overfill Protection:	Product Level Gauge		
Dispenser Method:	Gravity		
Date Tested:	/ /	Next Test Date:	/ /
Date Closed:	/ /	Test Method:	Not reported
Updated:	False	Deleted:	False
Date Inspected:	Not reported	Inspector:	Not reported
Result of Inspection:	Not reported		
Mailing Name:	WAVECREST MANAGEMENT TEAM		
Mailing Address:	129-09 26TH AVENUE ROOM 301 FLUSHING, NY 11354		
Mailing Contact:	Not reported		
Mailing Telephone:	(718) 463-1200		
Owner Mark:	First Owner	Expiration Date:	07/10/2002
Certification Flag:	False	Certification Date:	10/21/1997
Renew Flag:	False	Renew Date:	/ /
Lat/Long:	Not reported		
Dead Letter:	False		
Facility Screen:	No data missing		
Owner Screen:	No data missing		

2554 CRESTON AVENUE (Continued) **U003388104**

Tank Screen: Minor data missing
Town or City: NEW YORK CITY
Town or City Code: 01
County Code: 60
Region: 2
Fiscal Amount for Registration Fee is Correct: True

106
North
1/8-1/4
1226 ft.

Relative:
Higher

Actual:
142 ft.

NYCDEP - SHAFT 4 **RCRA-SQG** **1004761974**
GOULDEN AVE & STRONG ST **FINDS** **NYR000092270**
BRONX, NY 10468

RCRAInfo:
Owner: NYCDEP
(718) 595-3518
EPA ID: NYR000092270
Contact: EILEEN MURPHY
(718) 595-7439
Classification: Conditionally Exempt Small Quantity Generator
TSDF Activities: Not reported

Violation Status: No violations found

FINDS:
Other Pertinent Environmental Activity Identified at Site:
RCRAInfo is a national information system that supports the Resource Conservation and Recovery Act (RCRA) program through the tracking of events and activities related to facilities that generate, transport, and treat, store, or dispose of hazardous waste. RCRAInfo allows RCRA program staff to track the notification, permit, compliance, and corrective action activities required under RCRA.

AC107
NNW
1/8-1/4
1226 ft.

Relative:
Higher

Actual:
161 ft.

2766 UNIVERSITY AVE. **AST** **A100166490**
2764-66 UNIVERSITY AVE **N/A**
BRONX, NY 10468

Site 2 of 3 in cluster AC

PBS AST:

PBS Number:	2-241687	CBS Number:	Not reported
SPDES Number:	Not reported	SWIS Code:	6001
Federal ID:	Not reported	Previous PBS#:	Not reported

Facility Status: 1 - Active PBS facility, i.e. total capacity of the PBS tanks is greater than 1,100 gallons, regardless if Subpart 360-14 tanks exist or not at the facility.
Facility Type: APARTMENT BUILDING
Owner Type: Corporate/Commercial
Owner Sub Type: Not reported
Owner: 2764-66 REALTY LLC
993 MORRIS PARK AVE.
BRONX, NY 10462
Owner Phone: (718) 931-5394
Facility Phone: (718) 432-0704
Operator: LUIS PALANCO
Emergency Name: WILLIAM FERNANDEZ
Emergency Phone: (718) 931-5394
Total Tanks: 1
Total Capacity: 5000
Tank ID: 001
Capacity (Gal): 5000

2766 UNIVERSITY AVE. (Continued) **A100166490**

Missing Data for Tank :	Minor data missing		
Tank Location:	ABOVEGROUND		
Product Stored:	NOS 1,2, OR 4 FUEL OIL		
Tank Type:	Steel/carbon steel		
Install Date:	/ /		
Tank Internal:	Not reported		
Tank External:	Not reported		
Tank Containment:	NONE		
Pipe Type:	GALVANIZED STEEL		
Pipe Location:	Not reported		
Pipe Internal:	Not reported		
Pipe External:	Not reported		
Leak Detection:	NONE		
Overfill Protection:	Product Level Gauge		
Dispenser Method:	Suction		
Date Tested:	/ /	Next Test Date:	/ /
Date Closed:	/ /	Test Method:	Not reported
Updated:	True	Deleted:	False
Date Inspected:	Not reported	Inspector:	Not reported
Result of Inspection:	Not reported		
Mailing Name:	2764-66 REALTY LLC		
Mailing Address:	993 MORRIS PARK AVE. BRONX, NY 10462		
Mailing Contact:	FRANK LOPIANO		
Mailing Telephone:	(718) 931-5394		
Owner Mark:	Fourth Owner	Expiration Date:	06/21/2005
Certification Flag:	False	Certification Date:	06/21/2000
Renew Flag:	False	Renew Date:	/ /
Lat/Long:	Not reported		
Dead Letter:	False		
Facility Screen:	No data missing		
Owner Screen:	No data missing		
Tank Screen:	Minor data missing		
Town or City:	NEW YORK CITY		
Town or City Code:	01		
County Code:	60		
Region:	2		

Fiscal Amount for Registration Fee is Correct: True

PBS OWNHIST

Operator:	HANA CURANAJ SUPER		
Emergency:	RELIABLE MANAGEMENT		
Emergency Tel:	(718) 436-8001	Old PBSNO:	Not reported
Facility Type:	Not reported		
Facility Owner:	UNIVERSITY REALTY ASSOC		
Facility Address:	2766 UNIVERSITY AVE BRONX, NY 10468		
Inspector:	Not reported	Inspect Date:	Not reported
Insp Result:	Not reported	Federal ID:	Not reported
Owner:	UNIVERSITY REALTY ASSOC		
Owner Tel:	(718) 972-8880	Owner Type:	Not reported
Owner Subtype:	Not reported		
Mail Address:	UNIVERSITY REALTY ASSOC 5224-13TH AVE BROOKLYN, NY 11219 Not reported (718) 972-8880		
Owner Mark:	First Owner		

2766 UNIVERSITY AVE. (Continued) **A100166490**

Certify Date: 06/30/1992 Expiration: 06/30/1992
Total Capacity (Gal): 5000
CBS Registration Num : Not reported
SPDES Number: Not reported
Lat/Long : Not reported
County Facility: 6001
Facility Phone : (718) 972-8880
Num of Active Tanks : 1
Facility Owner: UNIVERSITY REALTY ASSOC
Facility Address: 5224-13TH AVE

BROOKLYN, NY 11219
Owner Phone: (718) 972-8880
Facility Status: 1
Certificate Needs Printed : False
Renewal Printed : False
Pre-printed Renewal Form Last Printed : Not reported
Fiscal Amt For Registration Fee Pbsrect: True
Dt Ownership Transfer Occurr in Computer : 02/10/1993
Facility Record Updated: True

Operator: PASHKO GJOKAJ
Emergency: PASHKO GJOKAJ
Emergency Tel: (212) 365-6850 Old PBSNO: Not reported
Facility Type: APARTMENT BUILDING
Facility Owner: Z P & G REALTY MANAGEMENT
Facility Address: 2766 UNIVERSITY AVE
2766 UNIVERSITY AVE
BRONX, NY 10468
Inspector: Not reported Inspect Date: Not reported
Insp Result: Not reported Federal ID: 13-3527751
Owner: Z P & G REALTY MANAGEMENT
Owner Tel: (212) 365-6850 Owner Type: Private Resident
Owner Subtype: Not reported
Mail Address: Z P & G REALTY MANAGEMENT
2545 VALENTINE AVENUE
BRONX, NY 10458
Not reported
(212) 365-6850
Owner Mark: Second Owner
Certify Date: 02/10/1998 Expiration: 02/10/1998
Total Capacity (Gal): 5000
CBS Registration Num : Not reported
SPDES Number: Not reported
Lat/Long : Not reported
County Facility: 6001
Facility Phone : (212) 365-6850
Num of Active Tanks : 1
Facility Owner: Z P & G REALTY MANAGEMENT
Facility Address: 2545 VALENTINE AVENUE

BRONX, NY 10458
Owner Phone: (212) 365-6850
Facility Status: 1
Certificate Needs Printed : False
Renewal Printed : False
Pre-printed Renewal Form Last Printed : Not reported

2766 UNIVERSITY AVE. (Continued) **A100166490**

Fiscal Amt For Registration Fee Pbsrect:	True		
Dt Ownership Transfer Occurr in Computer :	09/30/1998		
Facility Record Updated:	True		
Operator:	DANILO RAMIREZ		
Emergency:	DANILO RAMIREZ		
Emergency Tel:	(718) 601-6376	Old PBSNO:	Not reported
Facility Type:	APARTMENT BUILDING		
Facility Owner:	Z P & G REALTY MANAGEMENT		
Facility Address:	2766 UNIVERSITY AVE 2766 UNIVERSITY AVE BRONX, NY 10468		
Inspector:	Not reported	Inspect Date:	Not reported
Insp Result:	Not reported	Federal ID:	13-3872648
Owner:	2766 UNIVERSITY REALTY, LLC		
Owner Tel:	(718) 884-0600	Owner Type:	Not reported
Owner Subtype:	Not reported		
Mail Address:	2766 UNIVERSITY REALTY LLC 5790 BROADWAY BRONX, NY 10463 HENRY MOSES JR. (718) 884-0600		
Owner Mark:	Third Owner		
Certify Date:	09/30/2003	Expiration:	09/30/2003
Total Capacity (Gal):	5000		
CBS Registration Num :	Not reported		
SPDES Number:	Not reported		
Lat/Long :	Not reported		
County Facility:	6001		
Facility Phone :	(718) 601-6376		
Num of Active Tanks :	1		
Facility Owner:	2766 UNIVERSITY REALTY, LLC		
Facility Address:	5790 BROADWAY BRONX, NY 10463		
Owner Phone:	(718) 884-0600		
Facility Status:	1		
Certificate Needs Printed :	False		
Renewal Printed :	False		
Pre-printed Renewal Form Last Printed :	Not reported		
Fiscal Amt For Registration Fee Pbsrect:	True		
Dt Ownership Transfer Occurr in Computer :	06/21/2000		
Facility Record Updated:	True		

AB108 **KINGSBRIDGE GARAGE** **RCRA-SQG** **1001127938**
West **2614 UNIVERSITY AVE** **FINDS** **NYR000035600**
1/8-1/4 **BRONX, NY 10468**
1228 ft.

Site 2 of 3 in cluster AB

Relative:
Higher

Actual:
137 ft.

KINGSBRIDGE GARAGE (Continued) **1001127938**

RCRAInfo:
Owner: 2614 KINGSBRIDGE CORP
(718) 579-0508
EPA ID: NYR000035600
Contact: Not reported
Classification: Small Quantity Generator
TSDF Activities: Not reported
Violation Status: No violations found

FINDS:
Other Pertinent Environmental Activity Identified at Site:
RCRAInfo is a national information system that supports the Resource Conservation and Recovery Act (RCRA) program through the tracking of events and activities related to facilities that generate, transport, and treat, store, or dispose of hazardous waste. RCRAInfo allows RCRA program staff to track the notification, permit, compliance, and corrective action activities required under RCRA.

AB109 **2614 KINGSBRIDGE CORP** **UST** **U001836650**
West **2614 UNIVERSITY AV** **N/A**
1/8-1/4 **BX, NY 10468**
1228 ft.

Site 3 of 3 in cluster AB

Relative:
Higher

Actual:
137 ft.

PBS UST:

PBS Number:	2-290815	CBS Number:	Not reported
SPDES Number:	Not reported	SWIS ID:	6001
Operator:	FRANK LIPARI (212) 295-0181		
Emergency Contact:	FRANK LIPARI (212) 295-0181		
Total Tanks:	0		
Owner:	2614 KINGSBRIDGE CORP 2614 UNIVERSITY AV BX, NY 10468 (212) 295-0181		
Owner Type:	Corporate/Commercial		
Owner Mark:	First Owner		
Owner Subtype:	Not reported		
Mailing Address:	2614 KINGSBRIDGE CORP 2614 UNIVERSITY AV BX, NY 10468 (212) 295-0181		
Tank Status:	Closed - In Place		
Capacity (gals):	550		
Tank Location:	UNDERGROUND		
Tank Id:	001	Install Date:	12/01/1965
Tank Type:	Steel/carbon steel	Product Stored:	UNLEADED GASOLINE
Tank Internal:	Not reported	Pipe Internal:	Not reported
Pipe Location:	2	Pipe Type:	GALVANIZED STEEL
Tank External:	Not reported		
Missing Data for Tank:	Minor Data Missing		
Pipe External:	Not reported		
Second Containment:	VAULT		
Leak Detection:	NONE		
Overfill Prot:	Product Level Gauge	Dispenser:	Suction
Date Tested:	Not reported	Next Test Date:	Not reported
Date Closed:	11/01/1994	Test Method:	Not reported

2614 KINGSBRIDGE CORP (Continued) **U001836650**

Deleted:	False	Updated:	True
Dead Letter:	False	Owner Screen:	Minor data missing
FAMT:	Fiscal amount for registration fee is correct		
Total Capacity:	0	Renewal Date:	Not reported
Tank Screen:	0	Federal ID:	Not reported
Renew Flag:	Renwal has not been printed	Facility Screen:	No data missing
Certification Flag:	False	Certification Date:	10/15/1992
Old PBS Number:	Not reported	Expiration Date:	08/24/1997
Inspected Date:	Not reported	Inspector:	Not reported
Inspection Result:	Not reported		
Lat/long:	Not reported		
Facility Type:	RETAIL GASOLINE SALES		
Town or City:	NEW YORK CITY		
Town or City Code:	01		
County Code:	60		
Region:	2		
PBS Number:	2-290815	CBS Number:	Not reported
SPDES Number:	Not reported	SWIS ID:	6001
Operator:	FRANK LIPARI (212) 295-0181		
Emergency Contact:	FRANK LIPARI (212) 295-0181		
Total Tanks:	0		
Owner:	2614 KINGSBRIDGE CORP 2614 UNIVERSITY AV BX, NY 10468 (212) 295-0181		
Owner Type:	Corporate/Commercial		
Owner Mark:	First Owner		
Owner Subtype:	Not reported		
Mailing Address:	2614 KINGSBRIDGE CORP 2614 UNIVERSITY AV BX, NY 10468 (212) 295-0181		
Tank Status:	Closed - In Place		
Capacity (gals):	550		
Tank Location:	UNDERGROUND		
Tank Id:	002	Install Date:	12/01/1965
Tank Type:	Steel/carbon steel	Product Stored:	UNLEADED GASOLINE
Tank Internal:	Not reported	Pipe Internal:	Not reported
Pipe Location:	2	Pipe Type:	GALVANIZED STEEL
Tank External:	Not reported		
Missing Data for Tank:	Minor Data Missing		
Pipe External:	Not reported		
Second Containment:	VAULT		
Leak Detection:	NONE		
Overfill Prot:	Product Level Gauge	Dispenser:	Suction
Date Tested:	Not reported	Next Test Date:	Not reported
Date Closed:	11/01/1994	Test Method:	Not reported
Deleted:	False	Updated:	True
Dead Letter:	False	Owner Screen:	Minor data missing
FAMT:	Fiscal amount for registration fee is correct		
Total Capacity:	0	Renewal Date:	Not reported
Tank Screen:	0	Federal ID:	Not reported
Renew Flag:	Renwal has not been printed	Facility Screen:	No data missing
Certification Flag:	False	Certification Date:	10/15/1992

2614 KINGSBRIDGE CORP (Continued) **U001836650**

Old PBS Number:	Not reported	Expiration Date:	08/24/1997
Inspected Date:	Not reported	Inspector:	Not reported
Inspection Result:	Not reported		
Lat/long:	Not reported		
Facility Type:	RETAIL GASOLINE SALES		
Town or City:	NEW YORK CITY		
Town or City Code:	01		
County Code:	60		
Region:	2		
PBS Number:	2-290815	CBS Number:	Not reported
SPDES Number:	Not reported	SWIS ID:	6001
Operator:	FRANK LIPARI (212) 295-0181		
Emergency Contact:	FRANK LIPARI (212) 295-0181		
Total Tanks:	0		
Owner:	2614 KINGSBRIDGE CORP 2614 UNIVERSITY AV BX, NY 10468 (212) 295-0181		
Owner Type:	Corporate/Commercial		
Owner Mark:	First Owner		
Owner Subtype:	Not reported		
Mailing Address:	2614 KINGSBRIDGE CORP 2614 UNIVERSITY AV BX, NY 10468 (212) 295-0181		
Tank Status:	Closed - In Place		
Capacity (gals):	550		
Tank Location:	UNDERGROUND		
Tank Id:	003	Install Date:	12/01/1965
Tank Type:	Steel/carbon steel	Product Stored:	UNLEADED GASOLINE
Tank Internal:	Not reported	Pipe Internal:	Not reported
Pipe Location:	2	Pipe Type:	GALVANIZED STEEL
Tank External:	Not reported		
Missing Data for Tank:	Minor Data Missing		
Pipe External:	Not reported		
Second Containment:	VAULT		
Leak Detection:	NONE		
Overfill Prot:	Product Level Gauge	Dispenser:	Suction
Date Tested:	Not reported	Next Test Date:	Not reported
Date Closed:	11/01/1994	Test Method:	Not reported
Deleted:	False	Updated:	True
Dead Letter:	False	Owner Screen:	Minor data missing
FAMT:	Fiscal amount for registration fee is correct		
Total Capacity:	0	Renewal Date:	Not reported
Tank Screen:	0	Federal ID:	Not reported
Renew Flag:	Renwal has not been printed	Facility Screen:	No data missing
Certification Flag:	False	Certification Date:	10/15/1992
Old PBS Number:	Not reported	Expiration Date:	08/24/1997
Inspected Date:	Not reported	Inspector:	Not reported
Inspection Result:	Not reported		
Lat/long:	Not reported		
Facility Type:	RETAIL GASOLINE SALES		
Town or City:	NEW YORK CITY		
Town or City Code:	01		

2614 KINGSBRIDGE CORP (Continued) **U001836650**

County Code: 60
Region: 2

AD110 **JEWISH HOME FOR THE AGED** **VCP** **S104323904**
West **2614 UNIVERSITY AVENUE** **N/A**
1/8-1/4 **BRONX, NY 10468**
1228 ft.

Site 1 of 7 in cluster AD

Relative:
Higher

Actual:
137 ft.

NY VCP:
Site Code: 57987
HW Code: V00181
Program Type: VCP
SWIS: 0301
Region: 2
Town: New York City
Estimated size: Not reported
Dt record added: 11/30/00
Dt rec updated: 03/31/05
Updated By: dcwalsh
Class Code: 99
Assessment : Not reported
Environmental Problems : Contaminants of concern at the site include Chlorinated Volatile Organic Compounds (cis-1,2-Dichloroethene), Trichloroethene, Tetrachloroethene) and BTEX products (benzene, ethyl-benzene, toluene, xylene). Impacted media include soil, soil gas, and groundwater. As a result of the remediation implemented at the site, concentrations of the contaminants of concern declined substantially. Concentrations in the groundwater immediately downgradient of the site remain at levels exceeding New York S tate Groundwater Standards for drinking water. Groundwater underneath the site is not used for drinking. Drinking water is supplied from upstate reservoirs.
Site Description : The site is located at 2614 and 2630 University Avenue, Bronx County, Block 3215, Lot 11 and Lot 14. The 2614 Kingsbridge Corporation has operated a parking garage at the site since it purchased the property in 1973. A new building for home and hos pital for the aged is being constructed. Previous studies indicate a PCE release believed to be from a former dry cleaner at 2628 University Ave. and a gasoline release from the former underground storage tanks at 2614 University Ave.. Several roun ds of environmental investigation have been completed at the site under the Voluntary Cleanup Program. Remedial action commenced in 2000 and involved excavation and removal of the underground storage tanks and soils contaminated with PCE (tetracholo ethylene)and BTEX products (benzene, ethyl-benzene, toluene, xylene). Remedy also involved installation and operation of the Soil Vapor Extraction system. Following completion of the remedy, several rounds of soil gas and groundwater monitoring hav e been conducted.

AE111 **2715 CLAFLIN AVENUE** **AST** **U003391896**
NW **2715 CLAFLIN AVE** **N/A**
1/8-1/4 **BRONX, NY 10468**
1257 ft.

Site 1 of 2 in cluster AE

Relative:
Higher

Actual:
168 ft.

PBS AST:

PBS Number:	2-364754	CBS Number:	Not reported
SPDES Number:	Not reported	SWIS Code:	6001
Federal ID:	Not reported	Previous PBS#:	Not reported
Facility Status:	1 - Active PBS facility, i.e. total capacity of the PBS tanks is greater than 1,100 gallons, regardless if Subpart 360-14 tanks exist or not at the facility.		
Facility Type:	APARTMENT BUILDING		
Owner Type:	Not reported		
Owner Sub Type:	Not reported		
Owner:	INDARJIT JADOO 2715 CLAFLIN AVE BRONX, NY 10468		
Owner Phone:	(212) 548-5599		
Facility Phone:	(212) 548-5599		
Operator:	INDARJIT JADOO		
Emergency Name:	INDARJIT JADOO		
Emergency Phone:	(212) 548-5599		
Total Tanks:	1		
Total Capacity:	4000		
Tank ID:	001		
Capacity (Gal):	4000		
Missing Data for Tank :	Minor data missing		
Tank Location:	ABOVEGROUND		
Product Stored:	NOS 5 OR 6 FUEL OIL		
Tank Type:	Steel/carbon steel		
Install Date:	/ /		
Tank Internal:	Not reported		
Tank External:	Not reported		
Tank Containment:	NONE		
Pipe Type:	GALVANIZED STEEL		
Pipe Location:	Not reported		
Pipe Internal:	Not reported		
Pipe External:	Not reported		
Leak Detection:	NONE		
Overfill Protection:	Product Level Gauge		
Dispenser Method:	Suction		
Date Tested:	/ /	Next Test Date:	/ /
Date Closed:	/ /	Test Method:	Not reported
Updated:	False	Deleted:	False
Date Inspected:	Not reported	Inspector:	Not reported
Result of Inspection:	Not reported		
Mailing Name:	INDARJIT JADOO		
Mailing Address:	2715 CLAFLIN AVE BRONX, NY 10468		
Mailing Contact:	Not reported		
Mailing Telephone:	(212) 548-5599		
Owner Mark:	First Owner	Expiration Date:	10/15/2002
Certification Flag:	False	Certification Date:	09/18/1997
Renew Flag:	False	Renew Date:	/ /
Lat/Long:	Not reported		
Dead Letter:	False		
Facility Screen:	No data missing		
Owner Screen:	Minor data missing		

2715 CLAFLIN AVENUE (Continued) **U003391896**

Tank Screen: Minor data missing
Town or City: NEW YORK CITY
Town or City Code: 01
County Code: 60
Region: 2
Fiscal Amount for Registration Fee is Correct: True

---

112 **ROBAN MGMT** **UST** **U000401280**
NE **2784 MORRIS AVE** **N/A**
1/8-1/4 **BX, NY 10468**
1256 ft.

Relative:
Higher

Actual:
152 ft.

PBS UST:

PBS Number:	2-256846	CBS Number:	Not reported
SPDES Number:	Not reported	SWIS ID:	6001
Operator:	JOE RELOVA (212) 364-2805		
Emergency Contact:	ROBERT SPARKS (212) 364-2805		
Total Tanks:	1		
Owner:	ROBERT SPARKS 2784 MORRIS AVE BX, NY 10468 (212) 364-2805		
Owner Type:	Not reported		
Owner Mark:	First Owner		
Owner Subtype:	Not reported		
Mailing Address:	ROBERT SPARKS ATTN: ROBERT SPARKS 2784 MORRIS AVE BX, NY 10468 (212) 364-2805		
Tank Status:	In Service		
Capacity (gals):	5000		
Tank Location:	UNDERGROUND, VAULTED, WITH ACCESS		
Tank Id:	001	Install Date:	Not reported
Tank Type:	Steel/carbon steel	Product Stored:	NOS 1,2, OR 4 FUEL OIL
Tank Internal:	Not reported	Pipe Internal:	Not reported
Pipe Location:	1	Pipe Type:	STEEL/IRON
Tank External:	Not reported		
Missing Data for Tank:	Minor Data Missing		
Pipe External:	Not reported		
Second Containment:	VAULT		
Leak Detection:	NONE		
Overfill Prot:	Product Level Gauge	Dispenser:	Suction
Date Tested:	Not reported	Next Test Date:	Not reported
Date Closed:	Not reported	Test Method:	Not reported
Deleted:	False	Updated:	False
Dead Letter:	False	Owner Screen:	Minor data missing
FAMT:	Fiscal amount for registration fee is correct		
Total Capacity:	5000	Renewal Date:	Not reported
Tank Screen:	Minor data missing	Federal ID:	Not reported
Renew Flag:	Renwal has not been printed	Facility Screen:	Minor data missing
Certification Flag:	False	Certification Date:	07/09/1997
Old PBS Number:	Not reported	Expiration Date:	07/14/2002
Inspected Date:	Not reported	Inspector:	Not reported
Inspection Result:	Not reported		
Lat/long:	Not reported		
Facility Type:	Not reported		

ROBAN MGMT (Continued) **U000401280**

Town or City: NEW YORK CITY
Town or City Code: 01
County Code: 60
Region: 2

---

113 **CONCOURSE HOUSE** **AST** **U003390512**
East **2751 GRAND CONCOURSE** **N/A**
1/8-1/4 **BX, NY 10468**
1261 ft.

Relative:
Higher

Actual:
152 ft.

PBS AST:

PBS Number:	2-151076	CBS Number:	Not reported
SPDES Number:	Not reported	SWIS Code:	6001
Federal ID:	Not reported	Previous PBS#:	Not reported
Facility Status:	2 - Unregulated by PBS (the total capacity is less than 1,101 gallons) and Subpart 360-14.		
Facility Type:	Not reported		
Owner Type:	Not reported		
Owner Sub Type:	Not reported		
Owner:	CONCOURSE HOUSE HDFC 2751 GRAND CONCOURSE BX, NY 10468		
Owner Phone:	(212) 367-3200		
Facility Phone:	(212) 367-3200		
Operator:	FORDHAM DEDFORD HOUSING CORP		
Emergency Name:	JOHN M REILLY		
Emergency Phone:	(212) 365-7086		
Total Tanks:	0		
Total Capacity:	0		
Tank ID:	001		
Capacity (Gal):	11000		
Missing Data for Tank :	Minor data missing		
Tank Location:	ABOVEGROUND		
Product Stored:	NOS 5 OR 6 FUEL OIL		
Tank Type:	Steel/carbon steel		
Install Date:	/ /		
Tank Internal:	Not reported		
Tank External:	Not reported		
Tank Containment:	NONE		
Pipe Type:	STEEL/IRON		
Pipe Location:	Not reported		
Pipe Internal:	Not reported		
Pipe External:	Not reported		
Leak Detection:	NONE		
Overfill Protection:	Product Level Gauge		
Dispenser Method:	Suction		
Date Tested:	/ /	Next Test Date:	/ /
Date Closed:	/ /	Test Method:	Not reported
Updated:	True	Deleted:	False
Date Inspected:	Not reported	Inspector:	Not reported
Result of Inspection:	Not reported		
Mailing Name:	CONCOURSE HOUSE HDFC		
Mailing Address:	2751 GRAND CONCOURSE BX, NY 10468		
Mailing Contact:	Not reported		
Mailing Telephone:	(212) 367-3200		
Owner Mark:	First Owner	Expiration Date:	08/26/1992
Certification Flag:	False	Certification Date:	08/26/1987
Renew Flag:	False	Renew Date:	/ /

CONCOURSE HOUSE (Continued) **U003390512**

Lat/Long:	Not reported
Dead Letter:	False
Facility Screen:	Minor data missing
Owner Screen:	Minor data missing
Tank Screen:	0
Town or City:	NEW YORK CITY
Town or City Code:	01
County Code:	60
Region:	2

Fiscal Amount for Registration Fee is Correct: True

AD114 **SULMERG REALTY CORP.** **AST** **A100183273**
West **2604 UNIVERSITY AVENUE** **N/A**
1/8-1/4 **BRONX, NY 10468**
1271 ft.

Site 2 of 7 in cluster AD

Relative:
Higher

Actual:
138 ft.

PBS AST:

PBS Number:	2-606685	CBS Number:	Not reported
SPDES Number:	Not reported	SWIS Code:	6001
Federal ID:	Not reported	Previous PBS#:	Not reported
Facility Status:	1 - Active PBS facility, i.e. total capacity of the PBS tanks is greater than 1,100 gallons, regardless if Subpart 360-14 tanks exist or not at the facility.		
Facility Type:	Not reported		
Owner Type:	Not reported		
Owner Sub Type:	Not reported		
Owner:	SALMERG REALTY CORP. 3160 VILLA AVENUE BRONX, NY 10468		
Owner Phone:	(718) 562-3900		
Facility Phone:	(718) 562-3900		
Operator:	UEZIG MANAGEMENT		
Emergency Name:	SALI NEZAJ		
Emergency Phone:	(718) 562-3900		
Total Tanks:	1		
Total Capacity:	5000		
Tank ID:	001		
Capacity (Gal):	5000		
Missing Data for Tank :	No data missing		
Tank Location:	ABOVEGROUND		
Product Stored:	NOS 1,2, OR 4 FUEL OIL		
Tank Type:	Steel/carbon steel		
Install Date:	/ /		
Tank Internal:	NONE		
Tank External:	NONE/PAINTED/ASPHALT COATING		
Tank Containment:	NONE/CONCRETE DIKE		
Pipe Type:	GALVANIZED STEEL		
Pipe Location:	Aboveground		
Pipe Internal:	NONE		
Pipe External:	NONE/PAINTED/ASPHALT COATING		
Leak Detection:	NONE		
Overfill Protection:	Vent Whistle		
Dispenser Method:	Suction		
Date Tested:	/ /	Next Test Date:	/ /
Date Closed:	/ /	Test Method:	Not reported
Updated:	True	Deleted:	False
Date Inspected:	Not reported	Inspector:	Not reported
Result of Inspection:	Not reported		
Mailing Name:	SALMERG REALTY CORP.		

SULMERG REALTY CORP. (Continued) **A100183273**

Mailing Address:	3160 VILLA AVENUE BRONX,, NY 10468		
Mailing Contact:	SALI NEZAJ		
Mailing Telephone:	(718) 562-3900		
Owner Mark:	First Owner	Expiration Date:	08/14/2006
Certification Flag:	False	Certification Date:	08/17/2001
Renew Flag:	False	Renew Date:	/ /
Lat/Long:	Not reported		
Dead Letter:	False		
Facility Screen:	Minor data missing		
Owner Screen:	Minor data missing		
Tank Screen:	No data missing		
Town or City:	NEW YORK CITY		
Town or City Code:	01		
County Code:	60		
Region:	2		

Fiscal Amount for Registration Fee is Correct: True

AC115 **2785 UNIV CORP** **AST** **U003386035**
NNW **2785 UNIVERSITY AVE** **N/A**
1/8-1/4 **BRONX, NY 10468**
1273 ft.

Site 3 of 3 in cluster AC

Relative:
Higher

Actual:
161 ft.

PBS AST:

PBS Number:	2-270695	CBS Number:	Not reported
SPDES Number:	Not reported	SWIS Code:	6001
Federal ID:	Not reported	Previous PBS#:	Not reported
Facility Status:	1 - Active PBS facility, i.e. total capacity of the PBS tanks is greater than 1,100 gallons, regardless if Subpart 360-14 tanks exist or not at the facility.		
Facility Type:	Not reported		
Owner Type:	Not reported		
Owner Sub Type:	Not reported		
Owner:	2785 UNIV CORP 808 WEST 187TH STREET NEW YORK, NY 10033		
Owner Phone:	(212) 795-7000		
Facility Phone:	(212) 601-2820		
Operator:	ROLANDO DIAZ		
Emergency Name:	ROBERT P CANDEE		
Emergency Phone:	(212) 795-7000		
Total Tanks:	1		
Total Capacity:	5000		
Tank ID:	001		
Capacity (Gal):	5000		
Missing Data for Tank :	Minor data missing		
Tank Location:	ABOVEGROUND		
Product Stored:	NOS 1,2, OR 4 FUEL OIL		
Tank Type:	Steel/carbon steel		
Install Date:	/ /		
Tank Internal:	Not reported		
Tank External:	Not reported		
Tank Containment:	NONE		
Pipe Type:	Not reported		
Pipe Location:	Not reported		
Pipe Internal:	Not reported		
Pipe External:	Not reported		
Leak Detection:	NONE		
Overfill Protection:	Product Level Gauge		

2785 UNIV CORP (Continued) **U003386035**

Dispenser Method:	Suction		
Date Tested:	/ /	Next Test Date:	/ /
Date Closed:	/ /	Test Method:	Not reported
Updated:	False	Deleted:	False
Date Inspected:	Not reported	Inspector:	Not reported
Result of Inspection:	Not reported		
Mailing Name:	2785 UNIV CORP		
Mailing Address:	2785 UNIVERSITY AVENUE BRONX, NY 10458		
Mailing Contact:	SUPER FACILITY MANAGER		
Mailing Telephone:	(212) 601-2820		
Owner Mark:	First Owner	Expiration Date:	06/18/2002
Certification Flag:	False	Certification Date:	05/07/1998
Renew Flag:	False	Renew Date:	/ /
Lat/Long:	Not reported		
Dead Letter:	False		
Facility Screen:	Minor data missing		
Owner Screen:	Minor data missing		
Tank Screen:	Minor data missing		
Town or City:	NEW YORK CITY		
Town or City Code:	01		
County Code:	60		
Region:	2		

Fiscal Amount for Registration Fee is Correct: True

---

116 **BALKON REALTY ASS.** **AST** **U003384750**
ENE **2755 CRESTON AVE** **N/A**
1/8-1/4 **BRONX, NY 10468**
1279 ft.

Relative:
Higher

Actual:
145 ft.

PBS AST:

PBS Number:	2-093815	CBS Number:	Not reported
SPDES Number:	Not reported	SWIS Code:	6001
Federal ID:	Not reported	Previous PBS#:	Not reported
Facility Status:	1 - Active PBS facility, i.e. total capacity of the PBS tanks is greater than 1,100 gallons, regardless if Subpart 360-14 tanks exist or not at the facility.		
Facility Type:	APARTMENT BUILDING		
Owner Type:	Corporate/Commercial		
Owner Sub Type:	Not reported		
Owner:	PASHTRIK REALTY CO 2724 UNIVERSITY AVE BRONX, NY 10468		
Owner Phone:	(718) 601-7300		
Facility Phone:	(718) 601-7300		
Operator:	PASHTRIX REALTY CO		
Emergency Name:	COASTAL PETROLEUM TANK CORP		
Emergency Phone:	(212) 475-4263		
Total Tanks:	1		
Total Capacity:	3000		
Tank ID:	001		
Capacity (Gal):	3000		
Missing Data for Tank :	Minor data missing		
Tank Location:	ABOVEGROUND ON SADDLES LEGS, STILTS, RACK, OR CRADLE		
Product Stored:	NOS 1,2, OR 4 FUEL OIL		
Tank Type:	Steel/carbon steel		
Install Date:	/ /		
Tank Internal:	Not reported		
Tank External:	Not reported		
Tank Containment:	NONE		

BALKON REALTY ASS. (Continued) **U003384750**

Pipe Type:	STEEL/IRON		
Pipe Location:	Not reported		
Pipe Internal:	Not reported		
Pipe External:	Not reported		
Leak Detection:	NONE		
Overfill Protection:	Product Level Gauge		
Dispenser Method:	Suction		
Date Tested:	/ /	Next Test Date:	/ /
Date Closed:	/ /	Test Method:	Not reported
Updated:	False	Deleted:	False
Date Inspected:	Not reported	Inspector:	Not reported
Result of Inspection:	Not reported		
Mailing Name:	PASHTRIK REALTY CO		
Mailing Address:	2724 UNIVERSITY AVE BRONX, NY 10468		
Mailing Contact:	Not reported		
Mailing Telephone:	(212) 601-7300		
Owner Mark:	First Owner	Expiration Date:	05/07/2002
Certification Flag:	False	Certification Date:	05/13/1997
Renew Flag:	False	Renew Date:	/ /
Lat/Long:	Not reported		
Dead Letter:	False		
Facility Screen:	No data missing		
Owner Screen:	No data missing		
Tank Screen:	Minor data missing		
Town or City:	NEW YORK CITY		
Town or City Code:	01		
County Code:	60		
Region:	2		

Fiscal Amount for Registration Fee is Correct: True

AE117 **2734 CLAFLIN LLC** **AST** **A100168862**
NW **2734 CLAFLIN AVENUE** **N/A**
1/8-1/4 **BRONX, NY 10468**
1282 ft.

Site 2 of 2 in cluster AE

Relative:
Higher

Actual:
167 ft.

PBS AST:

PBS Number:	2-265160	CBS Number:	Not reported
SPDES Number:	Not reported	SWIS Code:	6001
Federal ID:	Not reported	Previous PBS#:	Not reported
Facility Status:	1 - Active PBS facility, i.e. total capacity of the PBS tanks is greater than 1,100 gallons, regardless if Subpart 360-14 tanks exist or not at the facility.		
Facility Type:	APARTMENT BUILDING		
Owner Type:	Corporate/Commercial		
Owner Sub Type:	Not reported		
Owner:	2734 CLAFLIN LLC 145 HUGUENOT STREET - 5TH FLOOR NEW ROCHELLE, NY 10801		
Owner Phone:	(914) 637-6200		
Facility Phone:	(718) 842-9000		
Operator:	EDWIN COLON		
Emergency Name:	L&C BURNER SERVICE		
Emergency Phone:	(718) 842-9000		
Total Tanks:	1		
Total Capacity:	5000		
Tank ID:	074		
Capacity (Gal):	5000		
Missing Data for Tank :	No data missing		

2734 CLAFLIN LLC (Continued) **A100168862**

Tank Location:	ABOVEGROUND		
Product Stored:	NOS 1,2, OR 4 FUEL OIL		
Tank Type:	Steel/carbon steel		
Install Date:	/ /		
Tank Internal:	NONE		
Tank External:	NONE		
Tank Containment:	CUT-OFF WALLS		
Pipe Type:	STEEL/IRON		
Pipe Location:	Above/Underground Combination		
Pipe Internal:	NONE		
Pipe External:	NONE		
Leak Detection:	NONE		
Overfill Protection:	Vent Whistle		
Dispenser Method:	Suction		
Date Tested:	/ /	Next Test Date:	/ /
Date Closed:	/ /	Test Method:	Not reported
Updated:	True	Deleted:	False
Date Inspected:	Not reported	Inspector:	Not reported
Result of Inspection:	Not reported		
Mailing Name:	S.W. MANAGEMENT LLC		
Mailing Address:	2734 CLAFLIN LLC 145 HUGUENOT STREET - 5TH FLOOR NEW ROCHELLE, NY 10801		
Mailing Contact:	Not reported		
Mailing Telephone:	(914) 637-6200		
Owner Mark:	First Owner	Expiration Date:	10/23/2002
Certification Flag:	False	Certification Date:	10/13/2000
Renew Flag:	False	Renew Date:	/ /
Lat/Long:	Not reported		
Dead Letter:	False		
Facility Screen:	No data missing		
Owner Screen:	Minor data missing		
Tank Screen:	No data missing		
Town or City:	NEW YORK CITY		
Town or City Code:	01		
County Code:	60		
Region:	2		

Fiscal Amount for Registration Fee is Correct: True

AD118 **KINGDOM ASSOCIATES, LLC** **UST** **U000406380**
West **2600 UNIVERSITY AVE** **N/A**
1/8-1/4 **BRONX, NY 10468**
1283 ft.

Site 3 of 7 in cluster AD

Relative:
Higher

Actual:
138 ft.

PBS UST:

PBS Number:	2-161381	CBS Number:	Not reported
SPDES Number:	Not reported	SWIS ID:	6001
Operator:	RAFAEL LUGO (718) 364-0469		
Emergency Contact:	BRADLEY WOLFSET (718) 882-3304		
Total Tanks:	1		
Owner:	KINDGOM ASSOCIATES, LLC 3211 BAINBRIDGE AVE BRONX, NY 10467 (212) 882-3304		
Owner Type:	Not reported		
Owner Mark:	First Owner		

KINGDOM ASSOCIATES, LLC (Continued) **U000406380**

Owner Subtype:	Not reported		
Mailing Address:	KINGDOM ASSOCIATES, LLC 3211 BAINBRIDGE AVE BRONX, NY 10467 (718) 882-3304		
Tank Status:	In Service		
Capacity (gals):	5000		
Tank Location:	UNDERGROUND		
Tank Id:	001	Install Date:	Not reported
Tank Type:	Steel/carbon steel	Product Stored:	NOS 5 OR 6 FUEL OIL
Tank Internal:	Not reported	Pipe Internal:	Not reported
Pipe Location:	1	Pipe Type:	STEEL/IRON
Tank External:	Not reported		
Missing Data for Tank:	Minor Data Missing		
Pipe External:	Not reported		
Second Containment:	VAULT		
Leak Detection:	NONE		
Overfill Prot:	Product Level Gauge	Dispenser:	Suction
Date Tested:	Not reported	Next Test Date:	Not reported
Date Closed:	Not reported	Test Method:	Not reported
Deleted:	False	Updated:	False
Dead Letter:	False	Owner Screen:	Minor data missing
FAMT:	Fiscal amount for registration fee is correct		
Total Capacity:	5000	Renewal Date:	Not reported
Tank Screen:	Minor data missing	Federal ID:	Not reported
Renew Flag:	Renwal has not been printed	Facility Screen:	No data missing
Certification Flag:	False	Certification Date:	09/18/1997
Old PBS Number:	Not reported	Expiration Date:	10/23/2002
Inspected Date:	Not reported	Inspector:	Not reported
Inspection Result:	Not reported		
Lat/long:	Not reported		
Facility Type:	APARTMENT BUILDING		
Town or City:	NEW YORK CITY		
Town or City Code:	01		
County Code:	60		
Region:	2		

AD119 **W K NURSING HOME** **UST** **U001839500**
West **2545 UNIVERSITY AVE** **N/A**
1/8-1/4 **BRONX, NY 10468**
1298 ft.

Site 4 of 7 in cluster AD

Relative:
Higher

Actual:
139 ft.

PBS UST:

PBS Number:	2-345350	CBS Number:	Not reported
SPDES Number:	Not reported	SWIS ID:	6001
Operator:	THE JEWISH HOME & HOSPITAL (212) 579-0500		
Emergency Contact:	THE JEWISH HOME & HOSPITAL (212) 579-0500		
Total Tanks:	2		
Owner:	THE JEWISH HOME & HOSPITAL FOR AGED 2545 UNIVERSITY AVE BRONX, NY 10468 (212) 579-0500		
Owner Type:	Corporate/Commercial		
Owner Mark:	First Owner		
Owner Subtype:	Not reported		
Mailing Address:	THE JEWISH HOME & HOSPITAL		

W K NURSING HOME (Continued) **U001839500**

ATTN: MILTON SCHWARTZ
2545 UNIVERSITY AVE
BRONX, NY 10468
(212) 579-0500

Tank Status:	In Service		
Capacity (gals):	25000		
Tank Location:	UNDERGROUND		
Tank Id:	001	Install Date:	06/01/1972
Tank Type:	Steel/carbon steel	Product Stored:	NOS 5 OR 6 FUEL OIL
Tank Internal:	NONE	Pipe Internal:	NONE
Pipe Location:	Underground	Pipe Type:	GALVANIZED STEEL
Tank External:	NONE		
Missing Data for Tank:	No Missing Data		
Pipe External:	NONE		
Second Containment:	NONE		
Leak Detection:	NONE		
Overfill Prot:	Product Level Gauge	Dispenser:	Suction
Date Tested:	Not reported	Next Test Date:	Not reported
Date Closed:	Not reported	Test Method:	Not reported
Deleted:	False	Updated:	True
Dead Letter:	False	Owner Screen:	No data missing
FAMT:	Fiscal amount for registration fee is correct		
Total Capacity:	25650	Renewal Date:	Not reported
Tank Screen:	No data missing	Federal ID:	Not reported
Renew Flag:	Renwal has not been printed	Facility Screen:	No data missing
Certification Flag:	False	Certification Date:	01/16/1998
Old PBS Number:	Not reported	Expiration Date:	12/14/2002
Inspected Date:	Not reported	Inspector:	Not reported
Inspection Result:	Not reported		
Lat/long:	Not reported		
Facility Type:	OTHER		
Town or City:	NEW YORK CITY		
Town or City Code:	01		
County Code:	60		
Region:	2		
PBS Number:	2-345350	CBS Number:	Not reported
SPDES Number:	Not reported	SWIS ID:	6001
Operator:	THE JEWISH HOME & HOSPITAL (212) 579-0500		
Emergency Contact:	THE JEWISH HOME & HOSPITAL (212) 579-0500		
Total Tanks:	2		
Owner:	THE JEWISH HOME & HOSPITAL FOR AGED 2545 UNIVERSITY AVE BRONX, NY 10468 (212) 579-0500		
Owner Type:	Corporate/Commercial		
Owner Mark:	First Owner		
Owner Subtype:	Not reported		
Mailing Address:	THE JEWISH HOME & HOSPITAL ATTN: MILTON SCHWARTZ 2545 UNIVERSITY AVE BRONX, NY 10468 (212) 579-0500		
Tank Status:	In Service		
Capacity (gals):	650		

W K NURSING HOME (Continued) **U001839500**

Tank Location:	UNDERGROUND		
Tank Id:	002	Install Date:	06/01/1972
Tank Type:	Steel/carbon steel	Product Stored:	DIESEL
Tank Internal:	NONE	Pipe Internal:	NONE
Pipe Location:	Underground	Pipe Type:	GALVANIZED STEEL
Tank External:	NONE		
Missing Data for Tank:	No Missing Data		
Pipe External:	NONE		
Second Containment:	NONE		
Leak Detection:	NONE		
Overfill Prot:	Product Level Gauge	Dispenser:	Suction
Date Tested:	Not reported	Next Test Date:	Not reported
Date Closed:	Not reported	Test Method:	Not reported
Deleted:	False	Updated:	True
Dead Letter:	False	Owner Screen:	No data missing
FAMT:	Fiscal amount for registration fee is correct		
Total Capacity:	25650	Renewal Date:	Not reported
Tank Screen:	No data missing	Federal ID:	Not reported
Renew Flag:	Renwal has not been printed	Facility Screen:	No data missing
Certification Flag:	False	Certification Date:	01/16/1998
Old PBS Number:	Not reported	Expiration Date:	12/14/2002
Inspected Date:	Not reported	Inspector:	Not reported
Inspection Result:	Not reported		
Lat/long:	Not reported		
Facility Type:	OTHER		
Town or City:	NEW YORK CITY		
Town or City Code:	01		
County Code:	60		
Region:	2		

AD120 **JEWISH HOME AND HOSPITAL** **LTANKS S107417174**
West **2545 UNIVERSITY AVE.** **N/A**
1/8-1/4 **BRONX, NY**
1298 ft.

Site 5 of 7 in cluster AD

Relative: Higher

Actual: 139 ft.

LTANKS:

Spill Number:	0509241	Region of Spill:	2
Facility ID:	0509241	DER Facility ID:	304985
Site ID:	354984	CID:	17
Spill Date:	11/01/05	Reported to Dept:	11/01/05
Referred To:	Not reported	DEC Region:	2
Water Affected:	Not reported	Spill Source:	INSTITUTIONAL, EDUCATIONAL, GOV., OTHER
Spill Cause:	TANK TEST FAILURE		
Facility Address 2:	Not reported	Facility Tele:	(347) 728-4012
Investigator:	SFRAHMAN	SWIS:	0301
Caller Name:	ANCIL ANTOINE	Caller Agency:	TECHNOLOGY
Caller Phone:	(347) 728-4012	Caller Extension:	Not reported
Notifier Name:	ANCIL ANTOINE	Notifier Agency:	TECHNOLOGY
Notifier Phone:	(347) 728-4012	Notifier Extension:	Not reported
Spiller Contact:	ANCIL ANTOINE	Spiller Phone:	(347) 728-4012
Spiller:	ANCIL ANTOINE		
Spiller Company:	JEWISH HOME AND HOSPITAL		
Spiller Address:	2545 UNIVERSITY AVE. BRONX, NY		
Spiller County:	001		
Spill Class:	Known release with minimal potential for fire or hazard. DEC Response. Willing Responsible Party. Corrective action taken.		

Spill Closed Dt: / /

JEWISH HOME AND HOSPITAL (Continued) **S107417174**

Spill Notifier: TANK TESTER
Cleanup Ceased: / /
Last Inspection: / /
Cleanup Meets Standard: False
Recommended Penalty: Penalty Not Recommended
UST Trust: True
Spill Record Last Update: 03/13/06
Date Spill Entered In Computer Data File: 11/01/05
Remediation Phase: 1
Program Number: 0509241
Regional Use: Not reported
Material

Material ID :	2102411
Site ID :	354984
Operable Unit :	01
Operable Unit ID :	1112365
Material Code :	0008
Material Name :	Diesel
Case No. :	Not reported
Material FA :	Petroleum
Quantity :	0.00
Units :	G
Recovered :	No
Resource Affected - Soil :	Yes
Resource Affected - Air :	No
Resource Affected - Indoor Air :	No
Resource Affected - Groundwater :	No
Resource Affected - Surface Water :	No
Resource Affected - Drinking Wtr :	No
Resource Affected - Sewer :	No
Resource Affected - Impervious Surface :	No
Resource Affected - Subway :	No
Resource Affected - Utility :	No
Resource Affected - Impervious Surface :	No
Oxygenate :	False

Material ID :	2102412
Site ID :	354984
Operable Unit :	01
Operable Unit ID :	1112365
Material Code :	0003
Material Name :	#6 Fuel Oil
Case No. :	Not reported
Material FA :	Petroleum
Quantity :	0.00
Units :	G
Recovered :	No
Resource Affected - Soil :	Yes
Resource Affected - Air :	No
Resource Affected - Indoor Air :	No
Resource Affected - Groundwater :	No
Resource Affected - Surface Water :	No
Resource Affected - Drinking Wtr :	No
Resource Affected - Sewer :	No
Resource Affected - Impervious Surface :	No
Resource Affected - Subway :	No
Resource Affected - Utility :	No

JEWISH HOME AND HOSPITAL (Continued) **S107417174**

Resource Affected - Impervious Surface : No
Oxygenate : False
Tank Test
Spill Tank Test : 1103099
Site ID : 354984
Tank Number : Not reported
Tank Size : 12000
Test Method : 14
Leak Rate : 0.00
Gross Fail : 0
Modified By : Watchdog
Last Modified : 11/01/05
Test Method : VacuTest

Spill Tank Test : 1103100
Site ID : 354984
Tank Number : Not reported
Tank Size : 550
Test Method : 14
Leak Rate : 0.00
Gross Fail : 0
Modified By : Watchdog
Last Modified : 11/01/05
Test Method : VacuTest

DEC Remarks : Nov. 7, 2005 A "Tank Test Failure Letter" was sent to: Eugene Holland Plant Operations WK Nursing Home Corp 100 West Kingsbridge Rd Bronx, NY 10468 03/06/06 Sharif Rahman- The department has not rec'd any correspondence in reply to the lett
er that was sent back in Nov.,05. I called Eugene Holland(718-579-0240) and left a brief messege to notify DEC about the status of the tank.
03/13/06 Sharif Rahman- Eugene Holland left a messege in my voice mail saying they are working with a cont
ractor to replace the faulty piping on top of the tank, no kind of contamination observed so far.

Remark: Tank test failure. Recommend uncover tank top, isolate piping and retest.

AD121 **25-45 UNIVERSITY AVENUE** **LTANKS** **S102150420**
West **25-45 UNIVERSITY AVENUE** **NY Spills** **N/A**
1/8-1/4 **BRONX, NY** **NY Hist Spills**
1298 ft. **HIST LTANKS**

Site 6 of 7 in cluster AD

Relative: Higher

Actual: 139 ft.

SPILLS:
DER Facility ID : 159498
Site ID : 191220
Spill Number: 9504187
Investigator: MMMULQUE
Caller Name: JIM WILSON
Caller Phone: (718) 579-0500
Notifier Name: JIM WILSON
Notifier Phone: Not reported
Spill Date: 07/07/95
Facility Address 2: Not reported
Facility Type: ER
Referred To : Not reported
Remediation Phase : 0
Program Number : 9504187
Spill Cause: EQUIPMENT FAILURE

CID : 17
Region of Spill: 2
SWIS: 0301
Caller Agency: JEWISH HOME HOSP THE AGED
Caller Extension: Not reported
Notifier Agency: JEWISH HOSPITAL FOR THE A
Notifier Extension: Not reported
Reported to Dept: 07/07/95

DEC Region : 2

25-45 UNIVERSITY AVENUE (Continued) **S102150420**

Water Affected: Not reported
Spill Source: INSTITUTIONAL, EDUCATIONAL, GOV., OTHER
Contact Name: JIM WILSON
Facility Tele: (718) 579-0500
Spill Notifier: RESPONSIBLE PARTY
Spiller: Not reported
Spiller Company : JEWISH HOME FOR THE AGED
Spiller Address: ZZ
Spiller County : 001
Spill Class: Known release with minimal potential for fire or hazard. DEC Response. Willing Responsible Party. Corrective action taken.
Spill Closed Dt: 10/10/95
Cleanup Ceased: / /
Last Inspection: 10/10/95
Cleanup Meets Std:False
Recommended Penalty: Penalty Not Recommended
UST Trust: False
Regional Use: Not reported
Spill Record Last Update: 04/11/02
Date Spill Entered In Computer Data File: 07/27/95
Material
Material ID : 365686
Site ID : 191220
Operable Unit : 01
Operable Unit ID : 1018656
Material Code : 0003
Material Name : #6 Fuel Oil
Case No. : Not reported
Material FA : Petroleum
Quantity : 200.00
Units : G
Recovered : No
Resource Affected - Soil : Yes
Resource Affected - Air : No
Resource Affected - Indoor Air : No
Resource Affected - Groundwater : No
Resource Affected - Surface Water : No
Resource Affected - Drinking Wtr : No
Resource Affected - Sewer : No
Resource Affected - Impervious Surface : No
Resource Affected - Subway : No
Resource Affected - Utility : No
Resource Affected - Impervious Surface : No
Oxygenate : False
DEC Remarks : Prior to Sept, 2004 data translation this spill Lead DEC Field was "MULQUEEN" Tank is a 25,000 gallon single wall steel UST in area of loading dock behind kitchen. Return line on north side of tank failed and was replaced with double walled piping by Eastmond. Eastmond also removed approx. 40 cubic yards of contaminated soil and vac'd out soil water mixture due to rain in the excavation. No sub-basements or sumps in area of tank. According to Wilson, groundwater is not a problem here. Top of tank asphalted, parking lot drainage adjacent to tank.
Remark: RETURN LINE ABOVE OIL TANK IS LEAKING INTO THE OIL VAULT - PINHOLE LEAK - CALLER HAD 200 LBS OF OIL PUMPED OUT.

HIST SPILLS:
Spill Number: 9504187
Region of Spill: 2
Investigator: MULQUEEN
SWIS: 60
Caller Name: Not reported
Caller Agency: Not reported
Caller Phone: Not reported
Caller Extension: Not reported

25-45 UNIVERSITY AVENUE (Continued) **S102150420**

Notifier Name: Not reported
Notifier Agency: Not reported
Notifier Phone: Not reported
Notifier Extension: Not reported
Spill Date: 06/27/1995 10:00
Reported to Dept: 07/07/95 12:20
Spill Cause: Equipment Failure
Resource Affected: On Land
Water Affected: Not reported
Spill Source: Other Non Commercial/Industrial
Facility Contact: Not reported
Facility Tele: Not reported
Spill Notifier: Responsible Party
PBS Number: Not reported
Spiller Contact: JIM WILSON
Spiller Phone: (718) 579-0500
Spiller: SAME
Spiller Address: Not reported
DEC Remarks : Tank is a 25,000 gallon single wall steel UST in area of loading dock behind kitchen. Return line on north side of tank failed and was replaced with double walled piping by Eastmond. Eastmond also removed approx. 40 cubic yards of contaminated soi l and vac d out soil water mixture due to rain in the excavation. No sub-basements or sumps in area of tank. According to Wilson, groundwater is not a problem here. Top of tank asphalted, parking lot drainage adjacent to tank.
Remark: RETURN LINE ABOVE OIL TANK IS LEAKING INTO THE OIL VAULT - PINHOLE LEAK - CALLER HAD 200 LBS OF OIL PUMPED OUT.
Spill Class: Known release with minimal potential for fire or hazard. DEC Response. Willing Responsible Party. Corrective action taken.

Material:
Material Class Type: 1
Quantity Spilled: 200
Units: Gallons
Unknown Qty Spilled: 200
Quantity Recovered: 0
Unknown Qty Recovered: False
Material: #6 FUEL OIL
Class Type: Petroleum
Chem Abstract Service Number: #6 FUEL OIL
Last Date: 07/28/1994
Num Times Material Entry In File: 2190

Spill Closed Dt: 10/10/95
Cleanup Ceased: / /
Last Inspection: 10/10/95
Cleanup Meets Std: False
Recommended Penalty: Penalty Not Recommended
Spiller Cleanup Dt: / /
Enforcement Date: / /
Invstgn Complete: / /
UST Involvement: False
Spill Record Last Update: 11/09/95
Is Updated: False
Corrective Action Plan Submitted: / /
Date Spill Entered In Computer Data File: 07/27/95
Date Region Sent Summary to Central Office: / /

LTANKS:
Spill Number: 9110119
Region of Spill: 2
Facility ID: 9110119
DER Facility ID: 259785
Site ID: 322476
CID: 17
Spill Date: 12/24/91
Reported to Dept: 12/24/91
Referred To: Not reported
DEC Region: 2
Water Affected: Not reported
Spill Source: COMMERCIAL/INDUSTRIAL
Spill Cause: TANK OVERFILL
Facility Address 2: Not reported
Facility Tele: Not reported
Investigator: KSTANG
SWIS: 0301
Caller Name: J CAREY
Caller Agency: CASTLE
Caller Phone: (212) 823-8800
Caller Extension: Not reported

25-45 UNIVERSITY AVENUE (Continued) **S102150420**

Notifier Name: Not reported
Notifier Agency: Not reported
Notifier Phone: Not reported
Notifier Extension: Not reported
Spiller Contact: Not reported
Spiller Phone: Not reported
Spiller: Not reported
Spiller Company: CASTLE
Spiller Address: ZZ
Spiller County: 001
Spill Class: Not reported
Spill Closed Dt: 12/24/91
Spill Notifier: RESPONSIBLE PARTY
Cleanup Ceased: 12/24/91
Last Inspection: / /
Cleanup Meets Standard: True
Recommended Penalty: Penalty Not Recommended
UST Trust: False
Spill Record Last Update: 09/30/04
Date Spill Entered In Computer Data File: 01/06/92
Remediation Phase: 0
Program Number: 9110119
Regional Use: Not reported
Material
Material ID : 418686
Site ID : 322476
Operable Unit : 01
Operable Unit ID : 963756
Material Code : 0003
Material Name : #6 Fuel Oil
Case No. : Not reported
Material FA : Petroleum
Quantity : 6.00
Units : G
Recovered : No
Resource Affected - Soil : Yes
Resource Affected - Air : No
Resource Affected - Indoor Air : No
Resource Affected - Groundwater : No
Resource Affected - Surface Water : No
Resource Affected - Drinking Wtr : No
Resource Affected - Sewer : No
Resource Affected - Impervious Surface : No
Resource Affected - Subway : No
Resource Affected - Utility : No
Resource Affected - Impervious Surface : No
Oxygenate : False

Material ID : 418687
Site ID : 322476
Operable Unit : 01
Operable Unit ID : 963756
Material Code : 0008
Material Name : Diesel
Case No. : Not reported
Material FA : Petroleum
Quantity : 0.00
Units : Not reported
Recovered : No
Resource Affected - Soil : Yes

25-45 UNIVERSITY AVENUE (Continued) **S102150420**

Resource Affected - Air : No
Resource Affected - Indoor Air : No
Resource Affected - Groundwater : No
Resource Affected - Surface Water : No
Resource Affected - Drinking Wtr : No
Resource Affected - Sewer : No
Resource Affected - Impervious Surface : No
Resource Affected - Subway : No
Resource Affected - Utility : No
Resource Affected - Impervious Surface : No
Oxygenate : False

Tank Test
Spill Tank Test : Not reported
Site ID : Not reported
Tank Number : Not reported
Tank Size : Not reported
Test Method : Not reported
Leak Rate : Not reported
Gross Fail : Not reported
Modified By : Not reported
Last Modified : Not reported
Test Method : Not reported

DEC Remarks : Prior to Sept, 2004 data translation this spill Lead DEC Field was "TANG"
Remark: MR SCHWARTZ (DIRECTOR OF ENGINEERING OF NYC NURSING HOMES) CONFIRMED CASTLE OIL CLEANUP.

HIST LTANKS:

Spill Number:	9110119	Region of Spill:	2
Spill Date:	12/24/1991 11:45	Reported to Dept:	12/24/91 13:05
Water Affected:	Not reported	Spill Source:	Other Commercial/Industrial
Resource Affectd:	On Land		
Spill Cause:	Tank Overfill		
Facility Contact:	Not reported	Facility Tele:	Not reported
Investigator:	TANG	SWIS:	60
Caller Name:	Not reported	Caller Agency:	Not reported
Caller Phone:	Not reported	Caller Extension:	Not reported
Notifier Name:	Not reported	Notifier Agency:	Not reported
Notifier Phone:	Not reported	Notifier Extension:	Not reported
Spiller Contact:	Not reported	Spiller Phone:	Not reported
Spiller:	CASTLE		
Spiller Address:	Not reported		
Spill Class:	Not reported		
Spill Closed Dt:	12/24/91		
Spill Notifier:	Responsible Party	PBS Number:	Not reported
Cleanup Ceased:	12/24/91		
Last Inspection:	/ /		

Cleanup Meets Standard: True
Recommended Penalty: Penalty Not Recommended
Spiller Cleanup Date: / /
Enforcement Date: / /
Investigation Complete: / /
UST Involvement: False
Spill Record Last Update: / /
Is Updated: False
Corrective Action Plan Submitted: / /
Date Spill Entered In Computer Data File: 01/06/92
Date Region Sent Summary to Central Office: / /

25-45 UNIVERSITY AVENUE (Continued) **S102150420**

Tank Test:
PBS Number: Not reported
Tank Number: Not reported
Test Method: Not reported
Capacity of Failed Tank: Not reported
Leak Rate Failed Tank: Not reported
Gross Leak Rate: Not reported
Material:
Material Class Type: 1
Quantity Spilled: 6
Units: Gallons
Unknown Qty Spilled: 6
Quantity Recovered: 0
Unknown Qty Recovered: False
Material: #6 FUEL OIL
Class Type: Petroleum
Chem Abstract Service Number: #6 FUEL OIL
Last Date: 07/28/1994
Num Times Material Entry In File: 2190
Material Class Type: 1
Quantity Spilled: 0
Units: Not reported
Unknown Qty Spilled: No
Quantity Recovered: 0
Unknown Qty Recovered: False
Material: DIESEL
Class Type: Petroleum
Chem Abstract Service Number: DIESEL
Last Date: 07/28/1994
Num Times Material Entry In File: 10625
DEC Remarks: Not reported
Spill Cause: MR SCHWARTZ DIRECTOR OF ENGINEERING OF NYC NURSING HOMES) CONFIRMED CA STLE OIL CLEANUP.

AD122 **LTANKS** **S104619899**
West **2545 UNIVERSITY AVE** **HIST LTANKS** **N/A**
1/8-1/4 **BRONX, NY**
1298 ft.

Site 7 of 7 in cluster AD

Relative:
Higher

Actual:
139 ft.

LTANKS:
Spill Number: 9811903
Facility ID: 9811903
Site ID: 322477
Spill Date: 12/22/98
Referred To: Not reported
Water Affected: Not reported
Spill Cause: TANK OVERFILL
Facility Address 2: Not reported
Investigator: TOMASELLO
Caller Name: JIM CAREY
Caller Phone: (718) 579-3408
Notifier Name: JOSE ESTRADA
Notifier Phone: Not reported
Spiller Contact: MR MILTON SCHWARTZ
Spiller: MR MILTON SCHWARTZ
Spiller Company: MILTON SCHWARTZ
Spiller Address: 2545 UNIVERSITY AVE
BRONX, NY

Region of Spill: 2
DER Facility ID: 259785
CID: 17
Reported to Dept: 12/22/98
DEC Region: 2
Spill Source: INSTITUTIONAL, EDUCATIONAL, GOV., OTHER
Facility Tele: (212) 579-0500
SWIS: 0301
Caller Agency: CASTLE OIL CORPORATION
Caller Extension: Not reported
Notifier Agency: DRIVER
Notifier Extension: Not reported
Spiller Phone: (212) 579-0500

(Continued) **S104619899**

Spiller County: 001
Spill Class: Known release with minimal potential for fire or hazard. DEC Response. Willing Responsible Party. Corrective action taken.
Spill Closed Dt: 03/03/03
Spill Notifier: OTHER
Cleanup Ceased: / /
Last Inspection: / /
Cleanup Meets Standard: False
Recommended Penalty: Penalty Not Recommended
UST Trust: False
Spill Record Last Update: 03/03/03
Date Spill Entered In Computer Data File: 12/22/98
Remediation Phase: 0
Program Number: 9811903
Regional Use: Not reported
Material
Material ID : 312184
Site ID : 322477
Operable Unit : 01
Operable Unit ID : 1072621
Material Code : 0003
Material Name : #6 Fuel Oil
Case No. : Not reported
Material FA : Petroleum
Quantity : 30.00
Units : G
Recovered : No
Resource Affected - Soil : Yes
Resource Affected - Air : No
Resource Affected - Indoor Air : No
Resource Affected - Groundwater : No
Resource Affected - Surface Water : No
Resource Affected - Drinking Wtr : No
Resource Affected - Sewer : No
Resource Affected - Impervious Surface : No
Resource Affected - Subway : No
Resource Affected - Utility : No
Resource Affected - Impervious Surface : No
Oxygenate : False
Tank Test
Spill Tank Test : Not reported
Site ID : Not reported
Tank Number : Not reported
Tank Size : Not reported
Test Method : Not reported
Leak Rate : Not reported
Gross Fail : Not reported
Modified By : Not reported
Last Modified : Not reported
Test Method : Not reported
DEC Remarks : Not reported
Remark: SITE IS A RETIREMENT NURSING HOME - IT APPEARS THE TANK MALFUNCTIONED AND OIL CAME OUT VENT PIPE - SPILLED TO PARKING LOT - NURSING HOME HAS CALLED AL EASTMAN AND THEY WILL BE PERFORMING THE CLEAN UP

HIST LTANKS:
Spill Number: 9811903 Region of Spill: 2
Spill Date: 12/22/1998 09:00 Reported to Dept: 12/22/98 09:53

(Continued) **S104619899**

Water Affected: Not reported
Resource Affectd: On Land
Spill Cause: Tank Overfill
Facility Contact: MR MILTON SCHWARTZ
Investigator: TOMASELLO
Caller Name: Not reported
Caller Phone: Not reported
Notifier Name: Not reported
Notifier Phone: Not reported
Spiller Contact: MR MILTON SCHWARTZ
Spiller: MILTON SCHWARTZ
Spiller Address: 2545 UNIVERSITY AVE
BRONX, NY
Spill Class: Known release with minimal potential for fire or hazard. DEC Response.
Willing Responsible Party. Corrective action taken.
Spill Closed Dt: / /
Spill Notifier: Other
Cleanup Ceased: / /
Last Inspection: / /
Cleanup Meets Standard: False
Recommended Penalty: Penalty Not Recommended
Spiller Cleanup Date: / /
Enforcement Date: / /
Investigation Complete: / /
UST Involvement: False
Spill Record Last Update: 01/11/99
Is Updated: False
Corrective Action Plan Submitted: / /
Date Spill Entered In Computer Data File: 12/22/98
Date Region Sent Summary to Central Office: / /
Tank Test:
PBS Number: Not reported
Tank Number: Not reported
Test Method: Not reported
Capacity of Failed Tank: Not reported
Leak Rate Failed Tank: Not reported
Gross Leak Rate: Not reported
Material:
Material Class Type: 1
Quantity Spilled: 30
Units: Gallons
Unknown Qty Spilled: 30
Quantity Recovered: 0
Unknown Qty Recovered: False
Material: #6 FUEL OIL
Class Type: Petroleum
Chem Abstract Service Number: #6 FUEL OIL
Last Date: 07/28/1994
Num Times Material Entry In File: 2190
DEC Remarks: Not reported
Spill Cause: SITE IS A RETIREMENT NURSING HOME - IT APPEARS THE TANK MALFUNCTIONED AN D OIL CAME OUT VENT PIPE - SPILLED TO PARKING LOT - NURSING HOME HAS CA LLED AL EASTMAN AND THEY WILL BE PERFORMING THE CLEAN UP

Spill Source: Other Non Commercial/Industrial
Facility Tele: (212) 579-0500
SWIS: 60
Caller Agency: Not reported
Caller Extension: Not reported
Notifier Agency: Not reported
Notifier Extension: Not reported
Spiller Phone: (212) 579-0500
PBS Number: Not reported

123
NNW
1/8-1/4
1303 ft.

2791 UNIVERSITY REALTY CORP.
2791 UNIVERSITY AVENUE
BRONX, NY 10468

AST

U003383653
N/A

Relative:
Higher

Actual:
161 ft.

PBS AST:

PBS Number:	2-062618	CBS Number:	Not reported
SPDES Number:	Not reported	SWIS Code:	6001
Federal ID:	Not reported	Previous PBS#:	Not reported
Facility Status:	1 - Active PBS facility, i.e. total capacity of the PBS tanks is greater than 1,100 gallons, regardless if Subpart 360-14 tanks exist or not at the facility.		
Facility Type:	APARTMENT BUILDING		
Owner Type:	Private Resident		
Owner Sub Type:	Not reported		
Owner:	ZEF GJOKAJ 2791 UNIVERSITY AVENUE BRONX, NY 10468		
Owner Phone:	(212) 365-6850		
Facility Phone:	(718) 365-6850		
Operator:	ZEF GJOKAJ		
Emergency Name:	ZEF GJOKAJ		
Emergency Phone:	(718) 365-6850		
Total Tanks:	1		
Total Capacity:	3000		
Tank ID:	279		
Capacity (Gal):	3000		
Missing Data for Tank :	Minor data missing		
Tank Location:	ABOVEGROUND		
Product Stored:	NOS 1,2, OR 4 FUEL OIL		
Tank Type:	Steel/carbon steel		
Install Date:	12/01/1937		
Tank Internal:	Not reported		
Tank External:	Not reported		
Tank Containment:	OTHER		
Pipe Type:	GALVANIZED STEEL		
Pipe Location:	Not reported		
Pipe Internal:	Not reported		
Pipe External:	Not reported		
Leak Detection:	OTHER		
Overfill Protection:	Product Level Gauge		
Dispenser Method:	Suction		
Date Tested:	/ /	Next Test Date:	/ /
Date Closed:	/ /	Test Method:	Not reported
Updated:	True	Deleted:	False
Date Inspected:	Not reported	Inspector:	Not reported
Result of Inspection:	Not reported		
Mailing Name:	2791 UNIVERSITY REALTY CORP.		
Mailing Address:	2545 VALENTINE AVENUE BRONX,, NY 10458		
Mailing Contact:	ZEF GJOKAJ		
Mailing Telephone:	(212) 365-6850		
Owner Mark:	First Owner	Expiration Date:	01/14/2007
Certification Flag:	False	Certification Date:	11/16/2001
Renew Flag:	False	Renew Date:	/ /
Lat/Long:	Not reported		
Dead Letter:	False		
Facility Screen:	No data missing		
Owner Screen:	No data missing		
Tank Screen:	Minor data missing		

2791 UNIVERSITY REALTY CORP. (Continued) **U003383653**

Town or City: NEW YORK CITY
Town or City Code: 01
County Code: 60
Region: 2
Fiscal Amount for Registration Fee is Correct: True

---

124 **2565 GRAND CONCOURSE** **UST** **U003697783**
SSE **2565 GRAND CONCOURSE** **N/A**
1/8-1/4 **BRONX, NY 10468**
1310 ft.

Relative:
Higher

Actual:
131 ft.

PBS UST:

PBS Number:	2-602564	CBS Number:	Not reported
SPDES Number:	Not reported	SWIS ID:	6001
Operator:	JORGE CASTRO (718) 584-4986		
Emergency Contact:	STEPHAN DEVITA (718) 993-9060		
Total Tanks:	1		
Owner:	GLOVEBOX REALTY CORP 341 EAST 149TH STREET BRONX, NY 10451 (718) 993-9060		
Owner Type:	Corporate/Commercial		
Owner Mark:	First Owner		
Owner Subtype:	Not reported		
Mailing Address:	GLOVEBOX REALTY CORP ATTN: STEVAN BARBUL 341 EAST 149TH STREET BRONX, NY 10451 (718) 993-9060		
Tank Status:	In Service		
Capacity (gals):	5000		
Tank Location:	UNDERGROUND		
Tank Id:	001	Install Date:	10/10/1998
Tank Type:	Steel/carbon steel	Product Stored:	NOS 1,2, OR 4 FUEL OIL
Tank Internal:	NONE	Pipe Internal:	NONE
Pipe Location:	None	Pipe Type:	NONE
Tank External:	NONE/NONE		
Missing Data for Tank:	No Missing Data		
Pipe External:	NONE/NONE		
Second Containment:	NONE/NONE		
Leak Detection:	NONE/NONE		
Overfill Prot:	Product Level Gauge	Dispenser:	Suction
Date Tested:	Not reported	Next Test Date:	10/10/2008
Date Closed:	Not reported	Test Method:	Not reported
Deleted:	False	Updated:	True
Dead Letter:	False	Owner Screen:	No data missing
FAMT:	Fiscal amount for registration fee is correct		
Total Capacity:	5000	Renewal Date:	Not reported
Tank Screen:	No data missing	Federal ID:	Not reported
Renew Flag:	Renwal has not been printed	Facility Screen:	No data missing
Certification Flag:	False	Certification Date:	11/24/2000
Old PBS Number:	Not reported	Expiration Date:	12/05/2005
Inspected Date:	Not reported	Inspector:	Not reported
Inspection Result:	Not reported		
Lat/long:	Not reported		
Facility Type:	APARTMENT BUILDING		
Town or City:	NEW YORK CITY		

2565 GRAND CONCOURSE (Continued) **U003697783**

Town or City Code: 01
County Code: 60
Region: 2

---

125 NNE 1/8-1/4 1311 ft. **2786 JEROME AVENUE** **UST** **U001736516**
2786 JEROME AVENUE **N/A**
BRONX, NY 10468

Relative: Higher

Actual: 145 ft.

PBS UST:

PBS Number:	2-601590	CBS Number:	Not reported
SPDES Number:	Not reported	SWIS ID:	6001
Operator:	ISMET KRASNIQI (718) 543-1242		
Emergency Contact:	MIKE BAJRARTARI (718) 365-4310		
Total Tanks:	1		
Owner:	FLORIM REALTY CORP. 617 EAST 188TH STREET BRONX, NY 10458 (718) 365-4310		
Owner Type:	Corporate/Commercial		
Owner Mark:	First Owner		
Owner Subtype:	Not reported		
Mailing Address:	FLORIM REALTY CORP. 617 EAST 188TH STREET BRONX, NY 10458 (718) 365-4310		
Tank Status:	In Service		
Capacity (gals):	4000		
Tank Location:	UNDERGROUND, VAULTED, WITH ACCESS		
Tank Id:	001	Install Date:	Not reported
Tank Type:	Steel/carbon steel	Product Stored:	NOS 5 OR 6 FUEL OIL
Tank Internal:	Not reported	Pipe Internal:	Not reported
Pipe Location:	1	Pipe Type:	STEEL/IRON
Tank External:	Not reported		
Missing Data for Tank:	Minor Data Missing		
Pipe External:	Not reported		
Second Containment:	VAULT		
Leak Detection:	OTHER		
Overfill Prot:	Product Level Gauge	Dispenser:	Suction
Date Tested:	Not reported	Next Test Date:	Not reported
Date Closed:	Not reported	Test Method:	Not reported
Deleted:	False	Updated:	True
Dead Letter:	False	Owner Screen:	No data missing
FAMT:	Fiscal amount for registration fee is correct		
Total Capacity:	4000	Renewal Date:	Not reported
Tank Screen:	Minor data missing	Federal ID:	Not reported
Renew Flag:	Renwal has not been printed	Facility Screen:	No data missing
Certification Flag:	False	Certification Date:	08/27/1999
Old PBS Number:	Not reported	Expiration Date:	09/10/2003
Inspected Date:	Not reported	Inspector:	Not reported
Inspection Result:	Not reported		
Lat/long:	Not reported		
Facility Type:	APARTMENT BUILDING		
Town or City:	NEW YORK CITY		
Town or City Code:	01		
County Code:	60		
Region:	2		

126 South 1/8-1/4 1314 ft.

50 EAST 191ST STREET
50 EAST 191ST STREET
BRONX, NY 10468

AST

U003390111
N/A

Relative: Lower

Actual: 126 ft.

PBS AST:

PBS Number:	2-310700	CBS Number:	Not reported
SPDES Number:	Not reported	SWIS Code:	6001
Federal ID:	Not reported	Previous PBS#:	Not reported
Facility Status:	1 - Active PBS facility, i.e. total capacity of the PBS tanks is greater than 1,100 gallons, regardless if Subpart 360-14 tanks exist or not at the facility.		
Facility Type:	APARTMENT BUILDING		
Owner Type:	Private Resident		
Owner Sub Type:	Not reported		
Owner:	VED PARKASH 172-14 89TH AVENUE JAMACIA, NY 11432		
Owner Phone:	(718) 658-0205		
Facility Phone:	(718) 658-0205		
Operator:	FRANCISCO PENA		
Emergency Name:	FRANCISCO PENA		
Emergency Phone:	(718) 658-0205		
Total Tanks:	1		
Total Capacity:	5000		
Tank ID:	001		
Capacity (Gal):	5000		
Missing Data for Tank :	Minor data missing		
Tank Location:	ABOVEGROUND		
Product Stored:	NOS 5 OR 6 FUEL OIL		
Tank Type:	Steel/carbon steel		
Install Date:	/ /		
Tank Internal:	Not reported		
Tank External:	Not reported		
Tank Containment:	NONE		
Pipe Type:	STEEL/IRON		
Pipe Location:	Not reported		
Pipe Internal:	Not reported		
Pipe External:	Not reported		
Leak Detection:	NONE		
Overfill Protection:	Product Level Gauge		
Dispenser Method:	Suction		
Date Tested:	/ /	Next Test Date:	/ /
Date Closed:	/ /	Test Method:	Not reported
Updated:	True	Deleted:	False
Date Inspected:	Not reported	Inspector:	Not reported
Result of Inspection:	Not reported		
Mailing Name:	VED PARKASH		
Mailing Address:	172-14 89TH AVENUE JAMACIA, NY 11432		
Mailing Contact:	Not reported		
Mailing Telephone:	(718) 658-0205		
Owner Mark:	Second Owner	Expiration Date:	11/04/2006
Certification Flag:	False	Certification Date:	10/18/2001
Renew Flag:	False	Renew Date:	/ /
Lat/Long:	Not reported		
Dead Letter:	False		
Facility Screen:	No data missing		
Owner Screen:	Minor data missing		
Tank Screen:	Minor data missing		

50 EAST 191ST STREET (Continued) **U003390111**

Town or City: NEW YORK CITY
Town or City Code: 01
County Code: 60
Region: 2
Fiscal Amount for Registration Fee is Correct: True

PBS OWNHIST
Operator: FRANCISCO PENA
Emergency: ALY ELSBAHY
Emergency Tel: (212) 548-2581
Old PBSNO: Not reported
Facility Type: APARTMENT BUILDING
Facility Owner: 50 EAST 191ST STREET
Facility Address: 50 E 191ST ST
50 E 191ST ST
BRONX, NY 10468
Inspector: Not reported
Inspect Date: Not reported
Insp Result: Not reported
Federal ID: 11-2479994
Owner: SUMSON MANAGEMENT
Owner Tel: (718) 830-0131
Owner Type: Corporate/Commercial
Owner Subtype: Not reported
Mail Address: SUMSON MANAGEMENT
97-77 QUEENS BLVD
REGO PARK, NY 11374
GARY FLAMENBAUM
(718) 830-0131
Owner Mark: First Owner
Certify Date: 08/17/1997
Expiration: 08/17/1997
Total Capacity (Gal): 5000
CBS Registration Num : Not reported
SPDES Number: Not reported
Lat/Long : Not reported
County Facility: 6001
Facility Phone : (212) 220-3429
Num of Active Tanks : 1
Facility Owner: SUMSON MANAGEMENT
Facility Address: 97-77 QUEENS BLVD
REGO PARK, NY 11374
Owner Phone: (718) 830-0131
Facility Status: 1
Certificate Needs Printed : False
Renewal Printed : False
Pre-printed Renewal Form Last Printed : Not reported
Fiscal Amt For Registration Fee Pbsrect: True
Dt Ownership Transfer Occurr in Computer : 11/04/1996
Facility Record Updated: True

127
SE
1/8-1/4
1314 ft.

Relative:
Higher

Actual:
135 ft.

239 EAST KINGSBRIDGE RD **AST** **U003383380**
239 EAST KINGSBRIDGE ROAD **N/A**
BRONX, NY 10458

PBS AST:
PBS Number: 2-044628
CBS Number: Not reported
SPDES Number: Not reported
SWIS Code: 6001
Federal ID: Not reported
Previous PBS#: Not reported
Facility Status: 1 - Active PBS facility, i.e. total capacity of the PBS tanks is greater than 1,100 gallons, regardless if Subpart 360-14 tanks exist or not at the facility.
Facility Type: APARTMENT BUILDING

239 EAST KINGSBRIDGE RD (Continued) **U003383380**

Owner Type:	Private Resident		
Owner Sub Type:	Not reported		
Owner:	EDOO WAGADALLY 239 EAST KINGSBRIDGE RD BRONX, NY 10458		
Owner Phone:	(212) 364-6271		
Facility Phone:	(212) 364-6271		
Operator:	EDOO WAGADALLY		
Emergency Name:	EDOO WAGADALLY		
Emergency Phone:	(212) 364-6271		
Total Tanks:	1		
Total Capacity:	5000		
Tank ID:	001		
Capacity (Gal):	5000		
Missing Data for Tank :	Minor data missing		
Tank Location:	ABOVEGROUND		
Product Stored:	NOS 5 OR 6 FUEL OIL		
Tank Type:	Steel/carbon steel		
Install Date:	/ /		
Tank Internal:	Not reported		
Tank External:	Not reported		
Tank Containment:	VAULT		
Pipe Type:	STEEL/IRON		
Pipe Location:	Not reported		
Pipe Internal:	Not reported		
Pipe External:	Not reported		
Leak Detection:	NONE		
Overfill Protection:	Product Level Gauge		
Dispenser Method:	Gravity		
Date Tested:	/ /	Next Test Date:	/ /
Date Closed:	/ /	Test Method:	Not reported
Updated:	False	Deleted:	False
Date Inspected:	Not reported	Inspector:	Not reported
Result of Inspection:	Not reported		
Mailing Name:	EDOO WAGADALLY		
Mailing Address:	239 EAST KINGSBRIDGE ROAD BRONX, NY 10458		
Mailing Contact:	Not reported		
Mailing Telephone:	(212) 364-6271		
Owner Mark:	First Owner	Expiration Date:	12/30/2006
Certification Flag:	False	Certification Date:	10/12/2001
Renew Flag:	False	Renew Date:	/ /
Lat/Long:	Not reported		
Dead Letter:	False		
Facility Screen:	No data missing		
Owner Screen:	Minor data missing		
Tank Screen:	Minor data missing		
Town or City:	NEW YORK CITY		
Town or City Code:	01		
County Code:	60		
Region:	2		

Fiscal Amount for Registration Fee is Correct: True

128 NW 1/8-1/4 1318 ft. **FUEL OIL STORAGE TANK**
125 WEST 195TH STREET
BRONX, NY 10468

UST U003074529
AST N/A

Relative: Higher

Actual: 166 ft.

PBS UST:

PBS Number:	2-205095	CBS Number:	Not reported
SPDES Number:	Not reported	SWIS ID:	6001
Operator:	R. ESCALERA (212) 543-6087		
Emergency Contact:	R. ESCALERA (212) 543-6087		
Total Tanks:	1		
Owner:	BIRCHAIGHT MANAGEMENT P.O.BOX 690088 BRONX, NY 10469 (212) 882-6772		
Owner Type:	Corporate/Commercial		
Owner Mark:	First Owner		
Owner Subtype:	Not reported		
Mailing Address:	BIRCHAIGHT MANAGEMENT ATTN: HANS C. KAO P.O. BOX 690088 BRONX, NY 10469 (212) 882-6772		
Tank Status:	Closed Prior to 04/91 (Either Closed In-Place or Removed)		
Capacity (gals):	5000		
Tank Location:	UNDERGROUND		
Tank Id:	001	Install Date:	Not reported
Tank Type:	Steel/carbon steel	Product Stored:	NOS 1,2, OR 4 FUEL OIL
Tank Internal:	Not reported	Pipe Internal:	Not reported
Pipe Location:	Not reported	Pipe Type:	Not reported
Tank External:	Not reported		
Missing Data for Tank:	Minor Data Missing		
Pipe External:	Not reported		
Second Containment:	NONE		
Leak Detection:	NONE		
Overfill Prot:	Product Level Gauge	Dispenser:	Suction
Date Tested:	Not reported	Next Test Date:	Not reported
Date Closed:	Not reported	Test Method:	Not reported
Deleted:	False	Updated:	False
Dead Letter:	False	Owner Screen:	No data missing
FAMT:	Fiscal amount for registration fee is correct		
Total Capacity:	5000	Renewal Date:	Not reported
Tank Screen:	Minor data missing	Federal ID:	Not reported
Renew Flag:	Renwal has not been printed	Facility Screen:	No data missing
Certification Flag:	False	Certification Date:	07/09/1997
Old PBS Number:	Not reported	Expiration Date:	07/20/2002
Inspected Date:	Not reported	Inspector:	Not reported
Inspection Result:	Not reported		
Lat/long:	Not reported		
Facility Type:	APARTMENT BUILDING		
Town or City:	NEW YORK CITY		
Town or City Code:	01		
County Code:	60		
Region:	2		

PBS AST:

PBS Number:	2-205095	CBS Number:	Not reported
SPDES Number:	Not reported	SWIS Code:	6001

FUEL OIL STORAGE TANK (Continued) **U003074529**

Federal ID:	Not reported	Previous PBS#:	Not reported
Facility Status:	1 - Active PBS facility, i.e. total capacity of the PBS tanks is greater than 1,100 gallons, regardless if Subpart 360-14 tanks exist or not at the facility.		
Facility Type:	APARTMENT BUILDING		
Owner Type:	Corporate/Commercial		
Owner Sub Type:	Not reported		
Owner:	BIRCHAIGHT MANAGEMENT P.O.BOX 690088 BRONX, NY 10469		
Owner Phone:	(212) 882-6772		
Facility Phone:	(212) 543-6087		
Operator:	R. ESCALERA		
Emergency Name:	R. ESCALERA		
Emergency Phone:	(212) 543-6087		
Total Tanks:	1		
Total Capacity:	5000		
Tank ID:	002		
Capacity (Gal):	5000		
Missing Data for Tank :	Minor data missing		
Tank Location:	ABOVEGROUND ON SADDLES LEGS, STILTS, RACK, OR CRADLE		
Product Stored:	NOS 1,2, OR 4 FUEL OIL		
Tank Type:	Steel/carbon steel		
Install Date:	10/01/1990		
Tank Internal:	Not reported		
Tank External:	Not reported		
Tank Containment:	VAULT		
Pipe Type:	STEEL/IRON		
Pipe Location:	Not reported		
Pipe Internal:	Not reported		
Pipe External:	WRAPPED [PIPING]		
Leak Detection:	NONE		
Overfill Protection:	Product Level Gauge		
Dispenser Method:	Suction		
Date Tested:	/ /	Next Test Date:	/ /
Date Closed:	/ /	Test Method:	Not reported
Updated:	False	Deleted:	False
Date Inspected:	Not reported	Inspector:	Not reported
Result of Inspection:	Not reported		
Mailing Name:	BIRCHAIGHT MANAGEMENT		
Mailing Address:	P.O. BOX 690088 BRONX, NY 10469		
Mailing Contact:	HANS C. KAO		
Mailing Telephone:	(212) 882-6772		
Owner Mark:	First Owner	Expiration Date:	07/20/2002
Certification Flag:	False	Certification Date:	07/09/1997
Renew Flag:	False	Renew Date:	/ /
Lat/Long:	Not reported		
Dead Letter:	False		
Facility Screen:	No data missing		
Owner Screen:	No data missing		
Tank Screen:	Minor data missing		
Town or City:	NEW YORK CITY		
Town or City Code:	01		
County Code:	60		
Region:	2		

Fiscal Amount for Registration Fee is Correct: True

129 2654 VALENTINE AVE/BX **LTANKS S100146695**
SE 2654 VALENTINE AVENUE **HIST LTANKS N/A**
1/4-1/2 NEW YORK CITY, NY
1389 ft.

Relative:
Equal

Actual:
130 ft.

LTANKS:

Spill Number:	9010817	Region of Spill:	2
Facility ID:	9010817	DER Facility ID:	201210
Site ID:	244950	CID:	Not reported
Spill Date:	01/09/91	Reported to Dept:	01/09/91
Referred To:	Not reported	DEC Region:	2
Water Affected:	Not reported	Spill Source:	COMMERCIAL/INDUSTRIAL
Spill Cause:	TANK FAILURE		
Facility Address 2:	Not reported	Facility Tele:	Not reported
Investigator:	KSTANG	SWIS:	0301
Caller Name:	BOB VALU	Caller Agency:	APT BLDG OWNER
Caller Phone:	(212) 520-6074	Caller Extension:	Not reported
Notifier Name:	Not reported	Notifier Agency:	Not reported
Notifier Phone:	Not reported	Notifier Extension:	Not reported
Spiller Contact:	Not reported	Spiller Phone:	Not reported
Spiller:	Not reported		
Spiller Company:	Not reported		
Spiller Address:	***Update***, ZZ		
Spiller County:	001		
Spill Class:	Known release with minimal potential for fire or hazard. DEC Response. Willing Responsible Party. Corrective action taken.		
Spill Closed Dt:	**03/30/95**		
Spill Notifier:	RESPONSIBLE PARTY		
Cleanup Ceased:	03/30/95		
Last Inspection:	/ /		

Cleanup Meets Standard:	True
Recommended Penalty:	Penalty Not Recommended
UST Trust:	False
Spill Record Last Update:	03/30/95
Date Spill Entered In Computer Data File:	01/28/91
Remediation Phase:	0
Program Number:	9010817
Regional Use:	Not reported

Material

Material ID :	430933
Site ID :	244950
Operable Unit :	01
Operable Unit ID :	951028
Material Code :	0001
Material Name :	#2 Fuel Oil
Case No. :	Not reported
Material FA :	Petroleum
Quantity :	-1.00
Units :	Not reported
Recovered :	No
Resource Affected - Soil :	Yes
Resource Affected - Air :	No
Resource Affected - Indoor Air :	No
Resource Affected - Groundwater :	No
Resource Affected - Surface Water :	No
Resource Affected - Drinking Wtr :	No
Resource Affected - Sewer :	No
Resource Affected - Impervious Surface :	No
Resource Affected - Subway :	No

2654 VALENTINE AVE/BX (Continued) **S100146695**

Resource Affected - Utility : No
Resource Affected - Impervious Surface : No
Oxygenate : False
Tank Test
Spill Tank Test : Not reported
Site ID : Not reported
Tank Number : Not reported
Tank Size : Not reported
Test Method : Not reported
Leak Rate : Not reported
Gross Fail : Not reported
Modified By : Not reported
Last Modified : Not reported
Test Method : Not reported
DEC Remarks : Prior to Sept, 2004 data translation this spill Lead DEC Field was "TANG" 01/31/91: DEC INVESTIGATED FACILITY, 5K ABOVEGROUND TANK IN TANK ROOM, NO SIGNOF SUBSTANTIAL LEAK,THE OWNER HAD MINOR SPILL FROM TOP OF THE TANK, IN PROCESS TO REPLACE TANK (A L EASTMOND TO DO WORK).
Remark: A L EASTMOND CALLED IN BY MR. VALU TO DETERMINE SOURCE OF OIL RUNNING TOWARD STORM DRAINS,SUSPECT TANK LEAK,A L EASTMOND RECOMMENDED TANK TEST,5K TANK.

HIST LTANKS:
Spill Number: 9010817 Region of Spill: 2
Spill Date: 01/07/1991 12:00 Reported to Dept: 01/09/91 16:39
Water Affected: Not reported Spill Source: Other Commercial/Industrial
Resource Affectd: On Land
Spill Cause: Tank Failure
Facility Contact: Not reported Facility Tele: Not reported
Investigator: TANG SWIS: 60
Caller Name: Not reported Caller Agency: Not reported
Caller Phone: Not reported Caller Extension: Not reported
Notifier Name: Not reported Notifier Agency: Not reported
Notifier Phone: Not reported Notifier Extension: Not reported
Spiller Contact: Not reported Spiller Phone: Not reported
Spiller: Not reported
Spiller Address: Not reported
Spill Class: Known release with minimal potential for fire or hazard. DEC Response. Willing Responsible Party. Corrective action taken.
Spill Closed Dt: 03/30/95
Spill Notifier: Responsible Party PBS Number: Not reported
Cleanup Ceased: 03/30/95
Last Inspection: / /
Cleanup Meets Standard: True
Recommended Penalty: Penalty Not Recommended
Spiller Cleanup Date: / /
Enforcement Date: / /
Investigation Complete: / /
UST Involvement: False
Spill Record Last Update: 03/30/95
Is Updated: False
Corrective Action Plan Submitted: / /
Date Spill Entered In Computer Data File: 01/28/91
Date Region Sent Summary to Central Office: / /
Tank Test:
PBS Number: Not reported
Tank Number: Not reported

2654 VALENTINE AVE/BX (Continued) **S100146695**

Test Method: Not reported
Capacity of Failed Tank: Not reported
Leak Rate Failed Tank: Not reported
Gross Leak Rate: Not reported
Material:
Material Class Type: 1
Quantity Spilled: -1
Units: Not reported
Unknown Qty Spilled: -1
Quantity Recovered: 0
Unknown Qty Recovered: False
Material: #2 FUEL OIL
Class Type: Petroleum
Chem Abstract Service Number: #2 FUEL OIL
Last Date: 12/07/1994
Num Times Material Entry In File: 24464
DEC Remarks: 01/31/91: DEC INVESTIGATED FACILITY, 5K ABOVEGROUND TANK IN TANK ROOM, N O SIGNOF SUBSTANTIAL LEAK,THE OWNER HAD MINOR SPILL FROM TOP OF THE TANK , IN PROCESS TO REPLACE TANK A L EASTMOND TO DO WORK).
Spill Cause: A L EASTMOND CALLED IN BY MR. VALU TO DETERMINE SOURCE OF OIL RUNNING TO WARD STORM DRAINS,SUSPECT TANK LEAK,A L EASTMOND RECOMMENDED TANK TEST,5 K TANK.

---

130 2701 WEBB AVE **LTANKS S102672049**
WNW 2701 WEBB AVE **HIST LTANKS N/A**
1/4-1/2 BRONX, NY
1439 ft.

Relative: Higher

Actual: 159 ft.

LTANKS:
Spill Number: 9211049
Facility ID: 9211049
Site ID: 201973
Spill Date: 12/23/92
Referred To: Not reported
Water Affected: Not reported
Spill Cause: TANK OVERFILL
Facility Address 2: Not reported
Investigator: CAMMISA
Caller Name: GARLAND MCARDLE
Caller Phone: (718) 746-2412
Notifier Name: Not reported
Notifier Phone: Not reported
Spiller Contact: Not reported
Spiller: Not reported
Spiller Company: Not reported
Spiller Address: ***Update***, ZZ
Spiller County: 001
Region of Spill: 2
DER Facility ID: 168011
CID: 17
Reported to Dept: 12/23/92
DEC Region: 2
Spill Source: INSTITUTIONAL, EDUCATIONAL, GOV., OTHER
Facility Tele: Not reported
SWIS: 0301
Caller Agency: COASTAL OIL CO.
Caller Extension: Not reported
Notifier Agency: Not reported
Notifier Extension: Not reported
Spiller Phone: Not reported
Spill Class: Known release with minimal potential for fire or hazard. DEC Response. Willing Responsible Party. Corrective action taken.
Spill Closed Dt: 12/23/92
Spill Notifier: OTHER
Cleanup Ceased: 12/23/92
Last Inspection: / /
Cleanup Meets Standard: True
Recommended Penalty: Penalty Not Recommended
UST Trust: False
Spill Record Last Update: 09/30/04
Date Spill Entered In Computer Data File: 12/24/92
Remediation Phase: 0

2701 WEBB AVE (Continued) **S102672049**

Program Number: 9211049
Regional Use: Not reported
Material
Material ID : 404477
Site ID : 201973
Operable Unit : 01
Operable Unit ID : 978010
Material Code : 0001
Material Name : #2 Fuel Oil
Case No. : Not reported
Material FA : Petroleum
Quantity : 4.00
Units : G
Recovered : No
Resource Affected - Soil : Yes
Resource Affected - Air : No
Resource Affected - Indoor Air : No
Resource Affected - Groundwater : No
Resource Affected - Surface Water : No
Resource Affected - Drinking Wtr : No
Resource Affected - Sewer : No
Resource Affected - Impervious Surface : No
Resource Affected - Subway : No
Resource Affected - Utility : No
Resource Affected - Impervious Surface : No
Oxygenate : False
Tank Test
Spill Tank Test : Not reported
Site ID : Not reported
Tank Number : Not reported
Tank Size : Not reported
Test Method : Not reported
Leak Rate : Not reported
Gross Fail : Not reported
Modified By : Not reported
Last Modified : Not reported
Test Method : Not reported
DEC Remarks : Not reported
Remark: CLEAN UP CREW IS ON WAY ,DELIVERED FUEL DRIVER OVERFILLED,SPILL IS IN PROCESS OF BEING CLEANED UP

HIST LTANKS:

Spill Number:	9211049	Region of Spill:	2
Spill Date:	12/23/1992 13:00	Reported to Dept:	12/23/92 13:11
Water Affected:	Not reported	Spill Source:	Other Non Commercial/Industrial
Resource Affectd:	On Land		
Spill Cause:	Tank Overfill		
Facility Contact:	Not reported	Facility Tele:	Not reported
Investigator:	CAMMISA	SWIS:	60
Caller Name:	Not reported	Caller Agency:	Not reported
Caller Phone:	Not reported	Caller Extension:	Not reported
Notifier Name:	Not reported	Notifier Agency:	Not reported
Notifier Phone:	Not reported	Notifier Extension:	Not reported
Spiller Contact:	Not reported	Spiller Phone:	Not reported
Spiller:	Not reported		
Spiller Address:	Not reported		
Spill Class:	Known release with minimal potential for fire or hazard. DEC Response. Willing Responsible Party. Corrective action taken.		

2701 WEBB AVE (Continued) **S102672049**

Spill Closed Dt: 12/23/92
Spill Notifier: Other PBS Number: Not reported
Cleanup Ceased: 12/23/92
Last Inspection: / /
Cleanup Meets Standard: True
Recommended Penalty: Penalty Not Recommended
Spiller Cleanup Date: / /
Enforcement Date: / /
Investigation Complete: / /
UST Involvement: False
Spill Record Last Update: / /
Is Updated: False
Corrective Action Plan Submitted: / /
Date Spill Entered In Computer Data File: 12/24/92
Date Region Sent Summary to Central Office: / /
Tank Test:
PBS Number: Not reported
Tank Number: Not reported
Test Method: Not reported
Capacity of Failed Tank: Not reported
Leak Rate Failed Tank: Not reported
Gross Leak Rate: Not reported
Material:
Material Class Type: 1
Quantity Spilled: 4
Units: Gallons
Unknown Qty Spilled: 4
Quantity Recovered: 0
Unknown Qty Recovered: False
Material: #2 FUEL OIL
Class Type: Petroleum
Chem Abstract Service Number: #2 FUEL OIL
Last Date: 12/07/1994
Num Times Material Entry In File: 24464
DEC Remarks: Not reported
Spill Cause: CLEAN UP CREW IS ON WAY ,DELIVERED FUEL DRIVER OVERFILLED,SPILL IS IN PR OCESS OF BEING CLEANED UP

AF131 **2800 JEROME AVE** **LTANKS** **S102671826**
NE **2800 JEROME AVE** **HIST LTANKS** **N/A**
1/4-1/2 **BRONX, NY**
1464 ft.

Site 1 of 3 in cluster AF

Relative:
Higher

Actual:
147 ft.

LTANKS:
Spill Number: 9111802 Region of Spill: 2
Facility ID: 9111802 DER Facility ID: 91604
Site ID: 103595 CID: 17
Spill Date: 02/17/92 Reported to Dept: 02/17/92
Referred To: Not reported DEC Region: 2
Water Affected: Not reported Spill Source: PRIVATE DWELLING
Spill Cause: TANK OVERFILL
Facility Address 2: Not reported Facility Tele: Not reported
Investigator: RWAUSTIN SWIS: 0301
Caller Name: PETE Caller Agency: CIBRO
Caller Phone: (212) 829-5000 Caller Extension: Not reported
Notifier Name: Not reported Notifier Agency: Not reported
Notifier Phone: Not reported Notifier Extension: Not reported
Spiller Contact: Not reported Spiller Phone: Not reported

2800 JEROME AVE (Continued) **S102671826**

Spiller: Not reported
Spiller Company: CIBRO
Spiller Address: ZZ
Spiller County: 001
Spill Class: Not reported
Spill Closed Dt: 02/17/92
Spill Notifier: RESPONSIBLE PARTY
Cleanup Ceased: 02/17/92
Last Inspection: / /
Cleanup Meets Standard: True
Recommended Penalty: Penalty Not Recommended
UST Trust: False
Spill Record Last Update: 06/17/92
Date Spill Entered In Computer Data File: 02/20/92
Remediation Phase: 0
Program Number: 9111802
Regional Use: Not reported
Material
Material ID : 416816
Site ID : 103595
Operable Unit : 01
Operable Unit ID : 962067
Material Code : 0001
Material Name : #2 Fuel Oil
Case No. : Not reported
Material FA : Petroleum
Quantity : 50.00
Units : G
Recovered : No
Resource Affected - Soil : Yes
Resource Affected - Air : No
Resource Affected - Indoor Air : No
Resource Affected - Groundwater : No
Resource Affected - Surface Water : No
Resource Affected - Drinking Wtr : No
Resource Affected - Sewer : No
Resource Affected - Impervious Surface : No
Resource Affected - Subway : No
Resource Affected - Utility : No
Resource Affected - Impervious Surface : No
Oxygenate : False
Tank Test
Spill Tank Test : Not reported
Site ID : Not reported
Tank Number : Not reported
Tank Size : Not reported
Test Method : Not reported
Leak Rate : Not reported
Gross Fail : Not reported
Modified By : Not reported
Last Modified : Not reported
Test Method : Not reported
DEC Remarks : Prior to Sept, 2004 data translation this spill Lead DEC Field was "AUSTIN"
Remark: Not reported

HIST LTANKS:
Spill Number: 9111802 Region of Spill: 2

2800 JEROME AVE (Continued) **S102671826**

Spill Date:	02/17/1992 10:00	Reported to Dept:	02/17/92 12:05
Water Affected:	Not reported	Spill Source:	Private Dwelling
Resource Affectd:	On Land		
Spill Cause:	Tank Overfill		
Facility Contact:	Not reported	Facility Tele:	Not reported
Investigator:	AUSTIN	SWIS:	60
Caller Name:	Not reported	Caller Agency:	Not reported
Caller Phone:	Not reported	Caller Extension:	Not reported
Notifier Name:	Not reported	Notifier Agency:	Not reported
Notifier Phone:	Not reported	Notifier Extension:	Not reported
Spiller Contact:	Not reported	Spiller Phone:	Not reported
Spiller:	CIBRO		
Spiller Address:	Not reported		
Spill Class:	Not reported		
Spill Closed Dt:	02/17/92		
Spill Notifier:	Responsible Party	PBS Number:	Not reported
Cleanup Ceased:	02/17/92		
Last Inspection:	/ /		

Cleanup Meets Standard: True
Recommended Penalty: Penalty Not Recommended
Spiller Cleanup Date: / /
Enforcement Date: / /
Investigation Complete: / /
UST Involvement: False
Spill Record Last Update: 06/17/92
Is Updated: False
Corrective Action Plan Submitted: / /
Date Spill Entered In Computer Data File: 02/20/92
Date Region Sent Summary to Central Office: / /
Tank Test:
- PBS Number: Not reported
- Tank Number: Not reported
- Test Method: Not reported
- Capacity of Failed Tank: Not reported
- Leak Rate Failed Tank: Not reported
- Gross Leak Rate: Not reported

Material:
- Material Class Type: 1
- Quantity Spilled: 50
- Units: Gallons
- Unknown Qty Spilled: 50
- Quantity Recovered: 0
- Unknown Qty Recovered: False
- Material: #2 FUEL OIL
- Class Type: Petroleum
- Chem Abstract Service Number: #2 FUEL OIL
- Last Date: 12/07/1994
- Num Times Material Entry In File: 24464

DEC Remarks: Not reported
Spill Cause: Not reported

132
ENE
1/4-1/2
1542 ft.

220 MIRIAM ST
BRONX, NY

LTANKS **S105995443**
N/A

Relative:
Higher

Actual:
149 ft.

LTANKS:

Spill Number:	0112020	Region of Spill:	2
Facility ID:	0112020	DER Facility ID:	216121
Site ID:	265226	CID:	17
Spill Date:	03/21/02	Reported to Dept:	03/21/02
Referred To:	Not reported	DEC Region:	2
Water Affected:	Not reported	Spill Source:	PRIVATE DWELLING
Spill Cause:	TANK FAILURE		
Facility Address 2:	Not reported	Facility Tele:	(914) 725-5757
Investigator:	JBVOUGHT	SWIS:	0301
Caller Name:	ISAAC MUNGRA	Caller Agency:	PETROLEUM TANK CLEANERS
Caller Phone:	(718) 624-4842	Caller Extension:	Not reported
Notifier Name:	Not reported	Notifier Agency:	Not reported
Notifier Phone:	Not reported	Notifier Extension:	Not reported
Spiller Contact:	ISAAC MUNGRA	Spiller Phone:	(718) 624-4842
Spiller:	EDWARD GEISINGER		
Spiller Company:	Not reported		
Spiller Address:	220 MIRIAM ST BRONX, NY		
Spiller County:	001		
Spill Class:	Known release with minimal potential for fire or hazard. DEC Response. Willing Responsible Party. Corrective action taken.		
Spill Closed Dt:	**03/03/03**		
Spill Notifier:	OTHER		
Cleanup Ceased:	/ /		
Last Inspection:	/ /		

Cleanup Meets Standard:	False
Recommended Penalty:	Penalty Not Recommended
UST Trust:	False
Spill Record Last Update:	03/03/03
Date Spill Entered In Computer Data File:	03/21/02
Remediation Phase:	0
Program Number:	0112020
Regional Use:	Not reported

Material

Material ID :	526034
Site ID :	265226
Operable Unit :	01
Operable Unit ID :	850831
Material Code :	0003
Material Name :	#6 Fuel Oil
Case No. :	Not reported
Material FA :	Petroleum
Quantity :	0.00
Units :	G
Recovered :	No
Resource Affected - Soil :	Yes
Resource Affected - Air :	No
Resource Affected - Indoor Air :	No
Resource Affected - Groundwater :	No
Resource Affected - Surface Water :	No
Resource Affected - Drinking Wtr :	No
Resource Affected - Sewer :	No
Resource Affected - Impervious Surface :	No

(Continued) **S105995443**

Resource Affected - Subway : No
Resource Affected - Utility : No
Resource Affected - Impervious Surface : No
Oxygenate : False
Tank Test
Spill Tank Test : Not reported
Site ID : Not reported
Tank Number : Not reported
Tank Size : Not reported
Test Method : Not reported
Leak Rate : Not reported
Gross Fail : Not reported
Modified By : Not reported
Last Modified : Not reported
Test Method : Not reported
DEC Remarks : Prior to Sept, 2004 data translation this spill Lead DEC Field was "VOUGHT" 03/03/03-close spill.
Remark: TANK LEAKING IN APT BLDG CALLER HAS CLEAN UP CREW ENROUTE

---

133 APT BLDG **LTANKS S103038506**
SE 240 EAST 194 TH ST **HIST LTANKS N/A**
1/4-1/2 BRONX, NY
1550 ft.

Relative: Lower

Actual: 108 ft.

LTANKS:
Spill Number: 9713307
Facility ID: 9713307
Site ID: 318452
Spill Date: 03/01/98
Referred To: Not reported
Water Affected: Not reported
Spill Cause: TANK OVERFILL
Facility Address 2: Not reported
Investigator: KGHALE
Caller Name: JIM CAREY
Caller Phone: (800) 734-8955
Notifier Name: DENNIS PINO
Notifier Phone: Not reported
Spiller Contact: JIM CAREY
Spiller: JIM CAREY
Spiller Company: CASTLE OIL
Spiller Address: 290 LOCUST AVE
BRONX, NY 10454
Spiller County: 001
Spill Class: Known release with minimal potential for fire or hazard. DEC Response. Willing Responsible Party. Corrective action taken.
Spill Closed Dt: 02/19/03
Spill Notifier: RESPONSIBLE PARTY
Cleanup Ceased: / /
Last Inspection: / /
Cleanup Meets Standard: False
Recommended Penalty: Penalty Not Recommended
UST Trust: False
Spill Record Last Update: 02/19/03
Date Spill Entered In Computer Data File: 03/01/98
Remediation Phase: 0
Program Number: 9713307
Regional Use: Not reported
Material

Region of Spill: 2
DER Facility ID: 256685
CID: 17
Reported to Dept: 03/01/98
DEC Region: 2
Spill Source: PRIVATE DWELLING
Facility Tele: (800) 734-8955
SWIS: 0301
Caller Agency: CASTLE OIL CORPORATION
Caller Extension: Not reported
Notifier Agency: DRIVER
Notifier Extension: Not reported
Spiller Phone: (800) 734-8955

APT BLDG (Continued) **S103038506**

Material ID :	324326
Site ID :	318452
Operable Unit :	01
Operable Unit ID :	1059316
Material Code :	0002
Material Name :	#4 Fuel Oil
Case No. :	Not reported
Material FA :	Petroleum
Quantity :	15.00
Units :	G
Recovered :	No
Resource Affected - Soil :	Yes
Resource Affected - Air :	No
Resource Affected - Indoor Air :	No
Resource Affected - Groundwater :	No
Resource Affected - Surface Water :	No
Resource Affected - Drinking Wtr :	No
Resource Affected - Sewer :	No
Resource Affected - Impervious Surface :	No
Resource Affected - Subway :	No
Resource Affected - Utility :	No
Resource Affected - Impervious Surface :	No
Oxygenate :	False

Tank Test

Spill Tank Test :	Not reported
Site ID :	Not reported
Tank Number :	Not reported
Tank Size :	Not reported
Test Method :	Not reported
Leak Rate :	Not reported
Gross Fail :	Not reported
Modified By :	Not reported
Last Modified :	Not reported
Test Method :	Not reported

DEC Remarks : Prior to Sept, 2004 data translation this spill Lead DEC Field was "HALE" 2/19/2003 - Closed Due To The Nature / Extent Of The Spill Report

Remark: SPILL CREW ENROUTE TO CONTAIN AND CLEAN UP SPILL

HIST LTANKS:

Spill Number:	9713307	Region of Spill:	2
Spill Date:	03/01/1998 16:00	Reported to Dept:	03/01/98 16:25
Water Affected:	Not reported	Spill Source:	Private Dwelling
Resource Affectd:	On Land		
Spill Cause:	Tank Overfill		
Facility Contact:	JIM CAREY	Facility Tele:	(800) 734-8955
Investigator:	HALE	SWIS:	60
Caller Name:	Not reported	Caller Agency:	Not reported
Caller Phone:	Not reported	Caller Extension:	Not reported
Notifier Name:	Not reported	Notifier Agency:	Not reported
Notifier Phone:	Not reported	Notifier Extension:	Not reported
Spiller Contact:	JIM CAREY	Spiller Phone:	(800) 734-8955
Spiller:	CASTLE OIL		
Spiller Address:	290 LOCUST AVE BRONX, NY 10454		
Spill Class:	Known release with minimal potential for fire or hazard. DEC Response. Willing Responsible Party. Corrective action taken.		
Spill Closed Dt:	/ /		
Spill Notifier:	Responsible Party	PBS Number:	Not reported

APT BLDG (Continued) **S103038506**

Cleanup Ceased: / /
Last Inspection: / /
Cleanup Meets Standard: False
Recommended Penalty: Penalty Not Recommended
Spiller Cleanup Date: / /
Enforcement Date: / /
Investigation Complete: / /
UST Involvement: False
Spill Record Last Update: 03/02/98
Is Updated: False
Corrective Action Plan Submitted: / /
Date Spill Entered In Computer Data File: 03/01/98
Date Region Sent Summary to Central Office: / /
Tank Test:
PBS Number: Not reported
Tank Number: Not reported
Test Method: Not reported
Capacity of Failed Tank: Not reported
Leak Rate Failed Tank: Not reported
Gross Leak Rate: Not reported
Material:
Material Class Type: 1
Quantity Spilled: 15
Units: Gallons
Unknown Qty Spilled: 15
Quantity Recovered: 0
Unknown Qty Recovered: False
Material: #4 FUEL OIL
Class Type: Petroleum
Chem Abstract Service Number: #4 FUEL OIL
Last Date: 12/05/1994
Num Times Material Entry In File: 1751
DEC Remarks: Not reported
Spill Cause: SPILL CREW ENROUTE TO CONTAIN AND CLEAN UP SPILL

AF134 **2885 JEROME AVENUE** **LTANKS** **S102146683**
NE **2885 JEROME AVENUE** **NY Spills** **N/A**
1/4-1/2 **BRONX, NY** **NY Hist Spills**
1567 ft. **HIST LTANKS**

Site 2 of 3 in cluster AF

Relative: Higher

Actual: 146 ft.

SPILLS:
DER Facility ID : 185368
Site ID : 224280
Spill Number: 9303969
Investigator: CAMMISA
Caller Name: WILLIAM D'ELETO
Caller Phone: (212) 502-7822
Notifier Name: Not reported
Notifier Phone: Not reported
Spill Date: 06/28/93
Facility Address 2: Not reported
Facility Type: ER
Referred To : Not reported
Remediation Phase : 0
Program Number : 9303969
Spill Cause: EQUIPMENT FAILURE
Water Affected: Not reported
Contact Name: Not reported
CID : 17
Region of Spill: 2
SWIS: 0301
Caller Agency: TRG (NYNEX)
Caller Extension: Not reported
Notifier Agency: Not reported
Notifier Extension: Not reported
Reported to Dept: 06/28/93
DEC Region : 2
Spill Source: COMMERCIAL VEHICLE
Facility Tele: Not reported

2885 JEROME AVENUE (Continued) **S102146683**

Spill Notifier: RESPONSIBLE PARTY
Spiller: Not reported
Spiller Company : NY TEL. TRUCK
Spiller Address: ZZ
Spiller County : 001
Spill Class: Possible release with minimal potential for fire or hazard or Known release with no damage. DEC Response. Willing Responsible Party. Corrective action taken.
Spill Closed Dt: 06/29/93
Cleanup Ceased: 06/29/93
Last Inspection: / / Cleanup Meets Std:True
Recommended Penalty: Penalty Not Recommended
UST Trust: False
Regional Use: Not reported
Spill Record Last Update: 07/20/93
Date Spill Entered In Computer Data File: 06/29/93
Material
Material ID : 397503
Site ID : 224280
Operable Unit : 01
Operable Unit ID : 985683
Material Code : 0064A
Material Name : UNKNOWN MATERIAL
Case No. : Not reported
Material FA : Other
Quantity : 10.00
Units : G
Recovered : No
Resource Affected - Soil : Yes
Resource Affected - Air : No
Resource Affected - Indoor Air : No
Resource Affected - Groundwater : No
Resource Affected - Surface Water : No
Resource Affected - Drinking Wtr : No
Resource Affected - Sewer : No
Resource Affected - Impervious Surface : No
Resource Affected - Subway : No
Resource Affected - Utility : No
Resource Affected - Impervious Surface : No
Oxygenate : False
DEC Remarks : Not reported
Remark: LINE CONTAINED ON PAVEMENT - ENVIR. PRODS AND SERVI. ON SCENE - JIM KORKOWSKI (908)486-8600.

HIST SPILLS:

Spill Number:	9303969	Region of Spill:	2
Investigator:	CAMMISA	SWIS:	60
Caller Name:	Not reported	Caller Agency:	Not reported
Caller Phone:	Not reported	Caller Extension:	Not reported
Notifier Name:	Not reported	Notifier Agency:	Not reported
Notifier Phone:	Not reported	Notifier Extension:	Not reported
Spill Date:	06/28/1993 14:01	Reported to Dept:	06/28/93 15:37
Spill Cause:	Equipment Failure	Resource Affected:	On Land
Water Affected:	Not reported	Spill Source:	Commercial Vehicle
Facility Contact:	Not reported	Facility Tele:	Not reported
Spill Notifier:	Responsible Party	PBS Number:	Not reported
Spiller Contact:	Not reported	Spiller Phone:	Not reported
Spiller:	NY TEL. TRUCK		

2885 JEROME AVENUE (Continued) **S102146683**

Spiller Address: Not reported
DEC Remarks : Not reported
Remark: LINE CONTAINED ON PAVEMENT - ENVIR. PRODS AND SERVI. ON SCENE - JIM KORKOWSKI 908)486-8600.
Spill Class: Possible release with minimal potential for fire or hazard or Known release with no damage. DEC Response. Willing Responsible Party. Corrective action taken.
Material:
Material Class Type: 4
Quantity Spilled: 10
Units: Gallons
Unknown Qty Spilled: 10
Quantity Recovered: 0
Unknown Qty Recovered: False
Material: UNKNOWN MATERIAL
Class Type: Unknown
Chem Abstract Service Number: UNKNOWN MATERIAL
Last Date: 11/09/1994
Num Times Material Entry In File: 9140
Spill Closed Dt: 06/29/93
Cleanup Ceased: 06/29/93
Last Inspection: / / Cleanup Meets Std:True
Recommended Penalty: Penalty Not Recommended
Spiller Cleanup Dt/ / Enforcement Date: / /
Invstgn Complete:/ / UST Involvement: False
Spill Record Last Update: 07/20/93
Is Updated: False
Corrective Action Plan Submitted: / /
Date Spill Entered In Computer Data File: 06/29/93
Date Region Sent Summary to Central Office: / /

LTANKS:
Spill Number: 9006798 Region of Spill: 2
Facility ID: 9006798 DER Facility ID: 185368
Site ID: 224279 CID: 17
Spill Date: 09/20/90 Reported to Dept: 09/20/90
Referred To: Not reported DEC Region: 2
Water Affected: Not reported Spill Source: COMMERCIAL/INDUSTRIAL
Spill Cause: TANK OVERFILL
Facility Address 2:Not reported Facility Tele: Not reported
Investigator: MCTIBBE SWIS: 0301
Caller Name: AL CALENDA Caller Agency: ODEA-ENGINEERS
Caller Phone: (914) 747-2800 Caller Extension: Not reported
Notifier Name: Not reported Notifier Agency: Not reported
Notifier Phone: Not reported Notifier Extension: Not reported
Spiller Contact: Not reported Spiller Phone: Not reported
Spiller: Not reported
Spiller Company: NY TELEPHONE
Spiller Address: 2885 JEROME AVENUE
BRONX, NY
Spiller County: 001
Spill Class: Known release with minimal potential for fire or hazard. DEC Response. Willing Responsible Party. Corrective action taken.
Spill Closed Dt: 10/03/97
Spill Notifier: OTHER
Cleanup Ceased: / /
Last Inspection: / /
Cleanup Meets Standard: False

2885 JEROME AVENUE (Continued) **S102146683**

Recommended Penalty: Penalty Not Recommended
UST Trust: False
Spill Record Last Update: 10/03/97
Date Spill Entered In Computer Data File: 09/25/90
Remediation Phase: 0
Program Number: 9006798
Regional Use: Not reported
Material
Material ID : 434247
Site ID : 224279
Operable Unit : 01
Operable Unit ID : 944301
Material Code : 0009
Material Name : Gasoline
Case No. : Not reported
Material FA : Petroleum
Quantity : -1.00
Units : L
Recovered : No
Resource Affected - Soil : No
Resource Affected - Air : No
Resource Affected - Indoor Air : No
Resource Affected - Groundwater : Yes
Resource Affected - Surface Water : No
Resource Affected - Drinking Wtr : No
Resource Affected - Sewer : No
Resource Affected - Impervious Surface : No
Resource Affected - Subway : No
Resource Affected - Utility : No
Resource Affected - Impervious Surface : No
Oxygenate : False
Tank Test
Spill Tank Test : Not reported
Site ID : Not reported
Tank Number : Not reported
Tank Size : Not reported
Test Method : Not reported
Leak Rate : Not reported
Gross Fail : Not reported
Modified By : Not reported
Last Modified : Not reported
Test Method : Not reported
DEC Remarks : Prior to Sept, 2004 data translation this spill Lead DEC Field was "TIBBE" 11/15/94: REASSIGNED FROM SIGONA TO TIBEE ON 11/15/94. SEE FILE.
Remark: (4) 550 GAL TANKS, TANKS WERE CLOSED 1 YEAR AGO WITH WATER, WATER HAS BEEN REMOVED, WILL DISPOSE & WILL PULL TANKS, MR. CALENDA INFORMED DEC OF PROCEDURE.

HIST LTANKS:

Spill Number:	9006798	Region of Spill:	2
Spill Date:	09/20/1990 11:00	Reported to Dept:	09/20/90 13:54
Water Affected:	Not reported	Spill Source:	Other Commercial/Industrial
Resource Affectd:	Groundwater		
Spill Cause:	Tank Overfill		
Facility Contact:	Not reported	Facility Tele:	Not reported
Investigator:	TIBBE	SWIS:	60
Caller Name:	Not reported	Caller Agency:	Not reported

2885 JEROME AVENUE (Continued) **S102146683**

Caller Phone:	Not reported	Caller Extension:	Not reported
Notifier Name:	Not reported	Notifier Agency:	Not reported
Notifier Phone:	Not reported	Notifier Extension:	Not reported
Spiller Contact:	Not reported	Spiller Phone:	Not reported
Spiller:	NY TELEPHONE		
Spiller Address:	2885 JEROME AVENUE BRONX, NY		
Spill Class:	Known release with minimal potential for fire or hazard. DEC Response. Willing Responsible Party. Corrective action taken.		
Spill Closed Dt:	10/03/97		
Spill Notifier:	Other	PBS Number:	Not reported
Cleanup Ceased:	/ /		
Last Inspection:	/ /		
Cleanup Meets Standard:	False		
Recommended Penalty:	Penalty Not Recommended		
Spiller Cleanup Date:	/ /		
Enforcement Date:	/ /		
Investigation Complete:	/ /		
UST Involvement:	False		
Spill Record Last Update:	10/03/97		
Is Updated:	False		
Corrective Action Plan Submitted:	/ /		
Date Spill Entered In Computer Data File:	09/25/90		
Date Region Sent Summary to Central Office:	/ /		

Tank Test:

PBS Number:	Not reported
Tank Number:	Not reported
Test Method:	Not reported
Capacity of Failed Tank:	Not reported
Leak Rate Failed Tank:	Not reported
Gross Leak Rate:	Not reported

Material:

Material Class Type:	1
Quantity Spilled:	-1
Units:	Pounds
Unknown Qty Spilled:	-1
Quantity Recovered:	0
Unknown Qty Recovered:	False
Material:	GASOLINE
Class Type:	Petroleum
Chem Abstract Service Number:	GASOLINE
Last Date:	09/29/1994
Num Times Material Entry In File:	21329

DEC Remarks: 11/15/94: REASSIGNED FROM SIGONA TO TIBEE ON 11/15/94. SEE FILE.

Spill Cause: 4) 550 GAL TANKS, TANKS WERE CLOSED 1 YEAR AGO WITH WATER, WATER HAS BEE N REMOVED, WILL DISPOSE WILL PULL TANKS, MR. CALENDA INFORMED DEC OF PRO CEDURE.

AF135 **JEROME GAS N' GO** **LTANKS** **S104516759**
NE **2895 JEROME AVE** **HIST LTANKS** **N/A**
1/4-1/2 **BRONX, NY**
1580 ft.

Site 3 of 3 in cluster AF

Relative: Higher

Actual: 146 ft.

LTANKS:

Spill Number:	9914054	Region of Spill:	2
Facility ID:	9914054	DER Facility ID:	101177
Site ID:	116236	CID:	17
Spill Date:	03/13/00	Reported to Dept:	03/13/00

JEROME GAS N' GO (Continued) **S104516759**

Referred To:	Not reported	DEC Region:	2
Water Affected:	Not reported	Spill Source:	GASOLINE STATION
Spill Cause:	TANK FAILURE		
Facility Address 2:	Not reported	Facility Tele:	(718) 561-4691
Investigator:	JXPerezM	SWIS:	0301
Caller Name:	PETER DIGRAZIA	Caller Agency:	MAIN ELMSFORD CORP
Caller Phone:	(914) 632-2818	Caller Extension:	Not reported
Notifier Name:	Not reported	Notifier Agency:	Not reported
Notifier Phone:	Not reported	Notifier Extension:	Not reported
Spiller Contact:	CALLER	Spiller Phone:	Not reported
Spiller:	OWNER		
Spiller Company:	JEROME GAS N' GO		
Spiller Address:	2895 JEROME AVE BRONX, NY		
Spiller County:	001		
Spill Class:	Known release with minimal potential for fire or hazard. DEC Response. Willing Responsible Party. Corrective action taken.		
Spill Closed Dt:	**12/23/05**		
Spill Notifier:	RESPONSIBLE PARTY		
Cleanup Ceased:	/ /		
Last Inspection:	/ /		
Cleanup Meets Standard:	False		
Recommended Penalty:	Penalty Not Recommended		
UST Trust:	True		
Spill Record Last Update:	12/23/05		
Date Spill Entered In Computer Data File:	03/13/00		
Remediation Phase:	0		
Program Number:	9914054		
Regional Use:	Not reported		

Material

Material ID :	Not reported
Site ID :	Not reported
Operable Unit :	Not reported
Operable Unit ID :	Not reported
Material Code :	Not reported
Material Name :	Not reported
Case No. :	Not reported
Material FA :	Not reported
Quantity :	Not reported
Units :	Not reported
Recovered :	Not reported
Resource Affected - Soil :	Not reported
Resource Affected - Air :	Not reported
Resource Affected - Indoor Air :	Not reported
Resource Affected - Groundwater :	Not reported
Resource Affected - Surface Water :	Not reported
Resource Affected - Drinking Wtr :	Not reported
Resource Affected - Sewer :	Not reported
Resource Affected - Impervious Surface :	Not reported
Resource Affected - Subway :	Not reported
Resource Affected - Utility :	Not reported
Resource Affected - Impervious Surface :	Not reported
Oxygenate :	Not reported

Tank Test

Spill Tank Test :	Not reported
Site ID :	Not reported
Tank Number :	Not reported

JEROME GAS N' GO (Continued) **S104516759**

Tank Size : Not reported
Test Method : Not reported
Leak Rate : Not reported
Gross Fail : Not reported
Modified By : Not reported
Last Modified : Not reported
Test Method : Not reported
DEC Remarks : Prior to Sept, 2004 data translation this spill Lead DEC Field was "ROMMEL" 5/24/04 - AUSTIN - TRANSFERRED FROM TOMASELLO TO ROMMEL Spill closed on 12/23/2005. Post excavation soil samples results showed that all contaminated soil has been remov ed and the excavated soil has been properly disposed at a lincensed disposal facility. Post excavation soil samples results confirmed that a pontential impact to groundwater is unlikely. Perez.
Remark: CALLER PULLED TANKS AND FOUND CONTAMINATION.

HIST LTANKS:

Spill Number:	9914054	Region of Spill:	2
Spill Date:	03/13/2000 11:30	Reported to Dept:	03/13/00 15:00
Water Affected:	Not reported	Spill Source:	Gas Station
Resource Affectd:	On Land		
Spill Cause:	Tank Failure		
Facility Contact:	OWNER	Facility Tele:	(718) 561-4691
Investigator:	TOMASELLO	SWIS:	60
Caller Name:	Not reported	Caller Agency:	Not reported
Caller Phone:	Not reported	Caller Extension:	Not reported
Notifier Name:	Not reported	Notifier Agency:	Not reported
Notifier Phone:	Not reported	Notifier Extension:	Not reported
Spiller Contact:	CALLER	Spiller Phone:	Not reported
Spiller:	JEROME GAS N' GO		
Spiller Address:	2895 JEROME AVE BRONX, NY		
Spill Class:	Known release with minimal potential for fire or hazard. DEC Response. Willing Responsible Party. Corrective action taken.		
Spill Closed Dt:	/ /		
Spill Notifier:	Responsible Party	PBS Number:	Not reported
Cleanup Ceased:	/ /		
Last Inspection:	/ /		

Cleanup Meets Standard: False
Recommended Penalty: Penalty Not Recommended
Spiller Cleanup Date: / /
Enforcement Date: / /
Investigation Complete: / /
UST Involvement: True
Spill Record Last Update: 03/20/00
Is Updated: False
Corrective Action Plan Submitted: / /
Date Spill Entered In Computer Data File: 03/13/00
Date Region Sent Summary to Central Office: / /
Tank Test:
PBS Number: Not reported
Tank Number: Not reported
Test Method: Not reported
Capacity of Failed Tank: Not reported
Leak Rate Failed Tank: Not reported
Gross Leak Rate: Not reported
Material:
Material Class Type: Not reported

JEROME GAS N' GO (Continued) **S104516759**

Quantity Spilled: Not reported
Units: Not reported
Unknown Qty Spilled: Not reported
Quantity Recovered: Not reported
Unknown Qty Recovered: Not reported
Material: Not reported
Class Type: Not reported
Chem Abstract Service Number: Not reported
Last Date: Not reported
Num Times Material Entry In File: Not reported
DEC Remarks: Not reported
Spill Cause: CALLER PULLED TANKS AND FOUND CONTAMINATION.

AG136 **130 W KINGSBRIDGE RD/BX** **LTANKS S100146962**
WNW **130 WEST KINGSBRIDGE RD** **HIST LTANKS N/A**
1/4-1/2 **NEW YORK CITY, NY**
1614 ft.

Site 1 of 3 in cluster AG

Relative: Higher

Actual: 157 ft.

LTANKS:

Spill Number: 9100744
Facility ID: 9100744
Site ID: 268652
Spill Date: 04/18/91
Referred To: Not reported
Water Affected: Not reported
Spill Cause: TANK TEST FAILURE
Facility Address 2: Not reported
Investigator: BATTISTA
Caller Name: ROBERT GANDOLFO
Caller Phone: (718) 789-3770
Notifier Name: Not reported
Notifier Phone: Not reported
Spiller Contact: Not reported
Spiller: Not reported
Spiller Company: V A HOSPITAL
Spiller Address: ZZ
Spiller County: 001
Spill Class: Known release with minimal potential for fire or hazard. DEC Response. Willing Responsible Party. Corrective action taken.
Spill Closed Dt: 11/05/93
Spill Notifier: TANK TESTER
Cleanup Ceased: 11/05/93
Last Inspection: / /
Cleanup Meets Standard: False
Recommended Penalty: Penalty Not Recommended
UST Trust: False
Spill Record Last Update: 05/12/94
Date Spill Entered In Computer Data File: 04/23/91
Remediation Phase: 0
Program Number: 9100744
Regional Use: Not reported
Material
Material ID : 426928
Site ID : 268652
Operable Unit : 01
Operable Unit ID : 951864
Material Code : 0001
Material Name : #2 Fuel Oil

Region of Spill: 2
DER Facility ID: 218857
CID: Not reported
Reported to Dept: 04/18/91
DEC Region: 2
Spill Source: INSTITUTIONAL, EDUCATIONAL, GOV., OTHER
Facility Tele: Not reported
SWIS: 0301
Caller Agency: TANK TESTING INC
Caller Extension: Not reported
Notifier Agency: Not reported
Notifier Extension: Not reported
Spiller Phone: Not reported

130 W KINGSBRIDGE RD/BX (Continued) **S100146962**

Case No. : Not reported
Material FA : Petroleum
Quantity : -1.00
Units : Not reported
Recovered : No
Resource Affected - Soil : No
Resource Affected - Air : No
Resource Affected - Indoor Air : No
Resource Affected - Groundwater : Yes
Resource Affected - Surface Water : No
Resource Affected - Drinking Wtr : No
Resource Affected - Sewer : No
Resource Affected - Impervious Surface : No
Resource Affected - Subway : No
Resource Affected - Utility : No
Resource Affected - Impervious Surface : No
Oxygenate : False

Tank Test
Spill Tank Test : 13040
Site ID : 268652
Tank Number : Not reported
Tank Size : 0
Test Method : 00
Leak Rate : 0.00
Gross Fail : Not reported
Modified By : Spills
Last Modified : 10/01/04
Test Method : Unknown

DEC Remarks : Not reported
Remark: 30K TANK FAILED HORNER EZY CHECK WITH A GROSS LEAK,(TANK #3), WILL EXCAVATE, ISOLATE & RETEST.

HIST LTANKS:
Spill Number: 9100744 Region of Spill: 2
Spill Date: 04/18/1991 14:30 Reported to Dept: 04/18/91 15:49
Water Affected: Not reported Spill Source: Other Non Commercial/Industrial
Resource Affectd: Groundwater
Spill Cause: Tank Test Failure
Facility Contact: Not reported Facility Tele: Not reported
Investigator: BATTISTA SWIS: 60
Caller Name: Not reported Caller Agency: Not reported
Caller Phone: Not reported Caller Extension: Not reported
Notifier Name: Not reported Notifier Agency: Not reported
Notifier Phone: Not reported Notifier Extension: Not reported
Spiller Contact: Not reported Spiller Phone: Not reported
Spiller: V A HOSPITAL
Spiller Address: Not reported
Spill Class: Known release with minimal potential for fire or hazard. DEC Response. Willing Responsible Party. Corrective action taken.
Spill Closed Dt: 11/05/93
Spill Notifier: Tank Tester PBS Number: Not reported
Cleanup Ceased: 11/05/93
Last Inspection: / /
Cleanup Meets Standard: False
Recommended Penalty: Penalty Not Recommended
Spiller Cleanup Date: / /
Enforcement Date: / /
Investigation Complete: / /

130 W KINGSBRIDGE RD/BX (Continued) **S100146962**

UST Involvement: False
Spill Record Last Update: 05/12/94
Is Updated: False
Corrective Action Plan Submitted: / /
Date Spill Entered In Computer Data File: 04/23/91
Date Region Sent Summary to Central Office: / /
Tank Test:
PBS Number: Not reported
Tank Number: Not reported
Test Method: Not reported
Capacity of Failed Tank: 0
Leak Rate Failed Tank: 0.00
Gross Leak Rate: Not reported
Material:
Material Class Type: 1
Quantity Spilled: -1
Units: Not reported
Unknown Qty Spilled: -1
Quantity Recovered: 0
Unknown Qty Recovered: False
Material: #2 FUEL OIL
Class Type: Petroleum
Chem Abstract Service Number: #2 FUEL OIL
Last Date: 12/07/1994
Num Times Material Entry In File: 24464
DEC Remarks: 11/05/93: FRANKLIN RETESTED AND PASSED 8/13/93.
Spill Cause: 30K TANK FAILED HORNER EZY CHECK WITH A GROSS LEAK, TANK 3), WILL EXCAV ATE, ISOLATE RETEST.

AG137 **130 WEST KINGSBRIDGE RD** **LTANKS** **S102659892**
WNW **130 WEST KINGSBRIDGE RD** **HIST LTANKS** **N/A**
1/4-1/2 **BRONX, NY**
1614 ft.

Site 2 of 3 in cluster AG

Relative:
Higher

Actual:
157 ft.

LTANKS:

Spill Number:	9400330	Region of Spill:	2
Facility ID:	9400330	DER Facility ID:	284331
Site ID:	268653	CID:	17
Spill Date:	04/07/94	Reported to Dept:	04/07/94
Referred To:	Not reported	DEC Region:	2
Water Affected:	Not reported	Spill Source:	INSTITUTIONAL, EDUCATIONAL, GOV., OTHER
Spill Cause:	TANK TEST FAILURE		
Facility Address 2:	Not reported	Facility Tele:	Not reported
Investigator:	MXJOHNSO	SWIS:	0301
Caller Name:	WILLIAM MARRET	Caller Agency:	AJS HEATING CORP.
Caller Phone:	(516) 249-5443	Caller Extension:	Not reported
Notifier Name:	Not reported	Notifier Agency:	Not reported
Notifier Phone:	Not reported	Notifier Extension:	Not reported
Spiller Contact:	Not reported	Spiller Phone:	Not reported
Spiller:	Not reported		
Spiller Company:	US GOV'T		
Spiller Address:	SAME		
	ZZ		
Spiller County:	001		

Spill Class: Known release with minimal potential for fire or hazard. DEC Response. Willing Responsible Party. Corrective action taken.
Spill Closed Dt: / /
Spill Notifier: TANK TESTER

130 WEST KINGSBRIDGE RD (Continued) **S102659892**

Cleanup Ceased: / /
Last Inspection: / /
Cleanup Meets Standard: False
Recommended Penalty: Penalty Not Recommended
UST Trust: True
Spill Record Last Update: 07/29/05
Date Spill Entered In Computer Data File: 04/11/94
Remediation Phase: Not reported
Program Number: 9400330
Regional Use: Not reported
Material
Material ID : 387649
Site ID : 268653
Operable Unit : 01
Operable Unit ID : 994051
Material Code : 0008
Material Name : Diesel
Case No. : Not reported
Material FA : Petroleum
Quantity : -1.00
Units : L
Recovered : No
Resource Affected - Soil : Yes
Resource Affected - Air : No
Resource Affected - Indoor Air : No
Resource Affected - Groundwater : No
Resource Affected - Surface Water : No
Resource Affected - Drinking Wtr : No
Resource Affected - Sewer : No
Resource Affected - Impervious Surface : No
Resource Affected - Subway : No
Resource Affected - Utility : No
Resource Affected - Impervious Surface : No
Oxygenate : False
Tank Test
Spill Tank Test : 17175
Site ID : 268653
Tank Number : Not reported
Tank Size : 0
Test Method : 00
Leak Rate : 0.00
Gross Fail : Not reported
Modified By : Spills
Last Modified : 10/01/04
Test Method : Unknown
DEC Remarks : 7/29/05 - Transferred for closure review to M Johnson.
Remark: HYDROSTATIC TANK TEST AND FAILED CRITERIA - CLIENT NOTIFIED WANT A CALL BACK.

HIST LTANKS:

Spill Number:	9400330	Region of Spill:	2
Spill Date:	04/07/1994 22:27	Reported to Dept:	04/07/94 23:13
Water Affected:	Not reported	Spill Source:	Other Non Commercial/Industrial
Resource Affectd:	On Land		
Spill Cause:	Tank Test Failure		
Facility Contact:	Not reported	Facility Tele:	Not reported
Investigator:	O'DOWD	SWIS:	60
Caller Name:	Not reported	Caller Agency:	Not reported

130 WEST KINGSBRIDGE RD (Continued) **S102659892**

Caller Phone: Not reported Caller Extension: Not reported
Notifier Name: Not reported Notifier Agency: Not reported
Notifier Phone: Not reported Notifier Extension: Not reported
Spiller Contact: Not reported Spiller Phone: Not reported
Spiller: US GOV'T
Spiller Address: SAME
Spill Class: Known release with minimal potential for fire or hazard. DEC Response. Willing Responsible Party. Corrective action taken.
Spill Closed Dt: / /
Spill Notifier: Tank Tester PBS Number: Not reported
Cleanup Ceased: / /
Last Inspection: / /
Cleanup Meets Standard: False
Recommended Penalty: Penalty Not Recommended
Spiller Cleanup Date: / /
Enforcement Date: / /
Investigation Complete: / /
UST Involvement: True
Spill Record Last Update: 08/11/95
Is Updated: False
Corrective Action Plan Submitted: / /
Date Spill Entered In Computer Data File: 04/11/94
Date Region Sent Summary to Central Office: / /
Tank Test:
- PBS Number: Not reported
- Tank Number: Not reported
- Test Method: Not reported
- Capacity of Failed Tank: 0
- Leak Rate Failed Tank: 0.00
- Gross Leak Rate: Not reported

Material:
- Material Class Type: 1
- Quantity Spilled: -1
- Units: Not reported
- Unknown Qty Spilled: -1
- Quantity Recovered: 0
- Unknown Qty Recovered: False
- Material: DIESEL
- Class Type: Petroleum
- Chem Abstract Service Number: DIESEL
- Last Date: 07/28/1994
- Num Times Material Entry In File: 10625

DEC Remarks: / / : PBLM WITH RETURN LINE 30K EMERGENCY GENERATOR.
Spill Cause: HYDROSTATIC TANK TEST AND FAILED CRITERIA - CLIENT NOTIFIED WANT A CALL BACK.

AG138 **VA HOSPITAL** **LTANKS** **S106737894**
WNW **130 WEST KINGSBRIDGE RD** **N/A**
1/4-1/2 **BRONX, NY**
1614 ft.

Site 3 of 3 in cluster AG

Relative: Higher

Actual: 157 ft.

LTANKS:
Spill Number: 0411453 Region of Spill: 2
Facility ID: 0411453 DER Facility ID: 271964
Site ID: 336646 CID: 17
Spill Date: 01/24/05 Reported to Dept: 01/24/05
Referred To: Not reported DEC Region: 2
Water Affected: Not reported Spill Source: INSTITUTIONAL, EDUCATIONAL, GOV., OTHER

VA HOSPITAL (Continued) **S106737894**

Spill Cause: TANK OVERFILL
Facility Address 2: Not reported
Facility Tele: (718) 627-5100
Investigator: JMKRIMGO
SWIS: 0301
Caller Name: RENEE LEWIS
Caller Agency: EASTMAN & SONS
Caller Phone: (718) 378-7000
Caller Extension: 15
Notifier Name: RENEE LEWIS
Notifier Agency: EASTMAN & SONS
Notifier Phone: (718) 378-7000
Notifier Extension: 15
Spiller Contact: EMPIRE FUELS
Spiller Phone: (718) 627-5100
Spiller: Not reported
Spiller Company: EMPIRE FUELS
Spiller Address: ZZ
Spiller County: 001
Spill Class: Known release that creates potential for fire or hazard. (Highly Improbable)
Spill Closed Dt: 06/17/05
Spill Notifier: OTHER
Cleanup Ceased: / /
Last Inspection: / /
Cleanup Meets Standard: True
Recommended Penalty: Penalty Not Recommended
UST Trust: False
Spill Record Last Update: 06/23/05
Date Spill Entered In Computer Data File: 01/24/05
Remediation Phase: 0
Program Number: 0411453
Regional Use: Not reported
Material
- Material ID : 578843
- Site ID : 336646
- Operable Unit : 01
- Operable Unit ID : 1098666
- Material Code : 0001
- Material Name : #2 Fuel Oil
- Case No. : Not reported
- Material FA : Petroleum
- Quantity : 100.00
- Units : G
- Recovered : No
- Resource Affected - Soil : Yes
- Resource Affected - Air : No
- Resource Affected - Indoor Air : No
- Resource Affected - Groundwater : No
- Resource Affected - Surface Water : No
- Resource Affected - Drinking Wtr : No
- Resource Affected - Sewer : No
- Resource Affected - Impervious Surface : No
- Resource Affected - Subway : No
- Resource Affected - Utility : No
- Resource Affected - Impervious Surface : No
- Oxygenate : False

Tank Test
- Spill Tank Test : Not reported
- Site ID : Not reported
- Tank Number : Not reported
- Tank Size : Not reported
- Test Method : Not reported
- Leak Rate : Not reported

VA HOSPITAL (Continued) **S106737894**

Gross Fail : Not reported
Modified By : Not reported
Last Modified : Not reported
Test Method : Not reported
DEC Remarks : 01/24/2005. J.Krimgold @ site. Tank overfill outside building to the paved parking lot. 50 gal was spilled. Eastmond covered all with speedy-dry and in process of cleaning. 01/25/2005. J.Krimgold spoke to Eastmond. Clean up has been completed. N
FA.
Remark: EASTMAN ON SITE CLEANING UP:

---

139 **APARTMENT BUILDING** **LTANKS** **S106385621**
SSE **2544 VALENTINE AVE** **N/A**
1/4-1/2 **BRONX, NY**
1735 ft.

Relative:
Higher

Actual:
131 ft.

LTANKS:

Spill Number:	0313787	Region of Spill:	2
Facility ID:	0313787	DER Facility ID:	125490
Site ID:	147416	CID:	17
Spill Date:	03/17/04	Reported to Dept:	03/17/04
Referred To:	Not reported	DEC Region:	2
Water Affected:	Not reported	Spill Source:	PRIVATE DWELLING
Spill Cause:	TANK FAILURE		
Facility Address 2:	Not reported	Facility Tele:	(914) 472-4900
Investigator:	SXAHMED	SWIS:	3101
Caller Name:	RENEE LEWIS	Caller Agency:	EASTMAN & SONS
Caller Phone:	(718) 378-7000	Caller Extension:	15
Notifier Name:	RENEE LEWIS	Notifier Agency:	EASTMAN & SONS
Notifier Phone:	(718) 378-7000	Notifier Extension:	15
Spiller Contact:	STEVE FINKLESTEIN	Spiller Phone:	(914) 472-4900
Spiller:	STEVE FINKLESTEIN		
Spiller Company:	APARTMENT BUILDING		
Spiller Address:	2544 VALENTINE AVE BRONX, NY		
Spiller County:	001		
Spill Class:	Known release with minimal potential for fire or hazard. DEC Response. Willing Responsible Party. Corrective action taken.		
Spill Closed Dt:	**01/20/06**		
Spill Notifier:	OTHER		
Cleanup Ceased:	/ /		
Last Inspection:	/ /		

Cleanup Meets Standard: False
Recommended Penalty: Penalty Not Recommended
UST Trust: False
Spill Record Last Update: 01/25/06
Date Spill Entered In Computer Data File: 03/17/04
Remediation Phase: 0
Program Number: 0313787
Regional Use: Not reported
Material
Material ID : 495377
Site ID : 147416
Operable Unit : 01
Operable Unit ID : 879068
Material Code : 0002
Material Name : #4 Fuel Oil
Case No. : Not reported
Material FA : Petroleum

APARTMENT BUILDING (Continued) **S106385621**

Quantity :	0.00	
Units :	L	
Recovered :		No
Resource Affected - Soil :		Yes
Resource Affected - Air :		No
Resource Affected - Indoor Air :		No
Resource Affected - Groundwater :		No
Resource Affected - Surface Water :		No
Resource Affected - Drinking Wtr :		No
Resource Affected - Sewer :		No
Resource Affected - Impervious Surface :		No
Resource Affected - Subway :		No
Resource Affected - Utility :		No
Resource Affected - Impervious Surface :		No
Oxygenate :		False

Material ID :	495378
Site ID :	147416
Operable Unit :	01
Operable Unit ID :	879068
Material Code :	0003
Material Name :	#6 Fuel Oil
Case No. :	Not reported
Material FA :	Petroleum
Quantity :	0.00
Units :	L

Recovered :	No
Resource Affected - Soil :	Yes
Resource Affected - Air :	No
Resource Affected - Indoor Air :	No
Resource Affected - Groundwater :	No
Resource Affected - Surface Water :	No
Resource Affected - Drinking Wtr :	No
Resource Affected - Sewer :	No
Resource Affected - Impervious Surface :	No
Resource Affected - Subway :	No
Resource Affected - Utility :	No
Resource Affected - Impervious Surface :	No
Oxygenate :	False

Tank Test

Spill Tank Test :	Not reported
Site ID :	Not reported
Tank Number :	Not reported
Tank Size :	Not reported
Test Method :	Not reported
Leak Rate :	Not reported
Gross Fail :	Not reported
Modified By :	Not reported
Last Modified :	Not reported
Test Method :	Not reported

DEC Remarks : Prior to Sept, 2004 data translation this spill Lead DEC Field was "DEMEO" Sangesland spoke to Rene Lewis of Eastmond. Rene is on site. Tank is a 5000 gal AST in saddles. There appears to have been a problem with the fill line which leaked oil to the floor. There is also a water problem in the room so the spill looked worse than it really was. A sump area in the basement was not impacted and the sump pump is clean. Eastmond will drain the tank

APARTMENT BUILDING (Continued) **S106385621**

today, clean the room and set up temp ta
nks for the building. Tomorrow Eastmond with test the tank.
8/15/05 - Haggerty - spoke with Rene Lewis of Al Eastmond
(718)-378-7000, he will send documents 12/19/2005: Issued a letter to
Steven Finkelstein, Kelly Associates LLC (Owner pe
r PBS, verified with property shark). (Sadique) 01/20/2006: John
Grathwol and I visited the spill location on 01/17/2006 at 2:30pm. Met
with building superintendent Mr. John. He took us to the basement where
5000 gal capacity above ground tank wa
s located. Very well maintained. No noticeable leak found. Speedy Dry on
the floor. Less than half gal oil on the concrete floor covered by
Speedy Dry found on one side of the tank. Took photos of the tank and
floor. Spill can be closed. (Sadique)
01/20/2006: Spill closed. (Sadique)

Remark: LEAKING 5000 GALLON STORAGE TANK: WAITING FOR CREW TO ARRIVE: TO CLEAN UP

---

140 SE 1/4-1/2 1739 ft. **PROPOSED FORDHAM LIBRARY** **LTANKS S107489218**
2556 BAINBRIDGE AVE/ COLE **N/A**
BRONX, NY

Relative: Lower

Actual: 124 ft.

LTANKS:

Spill Number:	0510077	Region of Spill:	2
Facility ID:	0510077	DER Facility ID:	306036
Site ID:	355977	CID:	408
Spill Date:	11/23/05	Reported to Dept:	11/23/05
Referred To:	Not reported	DEC Region:	2
Water Affected:	Not reported	Spill Source:	COMMERCIAL/INDUSTRIAL
Spill Cause:	TANK FAILURE		
Facility Address 2:	Not reported	Facility Tele:	(718) 472-8502
Investigator:	JBVOUGHT	SWIS:	0301
Caller Name:	PAM OELERICH	Caller Agency:	LOUIS BERGER GROUP
Caller Phone:	(212) 612-7900	Caller Extension:	Not reported
Notifier Name:	PAM OELERICH	Notifier Agency:	LOUIS BERGER GROUP
Notifier Phone:	(212) 612-7900	Notifier Extension:	Not reported
Spiller Contact:	LEE GUTTERMAN	Spiller Phone:	(718) 472-8502
Spiller:	LEE GUTTERMAN		
Spiller Company:	LIBRARY		
Spiller Address:	2556 BAINBRIDGE AVE/ COLE BRONX, NY		
Spiller County:	001		
Spill Class:	Known release with minimal potential for fire or hazard. DEC Response. Willing Responsible Party. Corrective action taken.		
Spill Closed Dt:	**/ /**		
Spill Notifier:	OTHER		
Cleanup Ceased:	/ /		
Last Inspection:	/ /		
Cleanup Meets Standard:	False		
Recommended Penalty:	Penalty Not Recommended		
UST Trust:	False		
Spill Record Last Update:	03/17/06		
Date Spill Entered In Computer Data File:	11/23/05		
Remediation Phase:	1		
Program Number:	0510077		
Regional Use:	Not reported		

Material
Material ID : 2103368
Site ID : 355977

PROPOSED FORDHAM LIBRARY (Continued) **S107489218**

Operable Unit :	01	
Operable Unit ID :	1113307	
Material Code :	0001	
Material Name :	#2 Fuel Oil	
Case No. :	Not reported	
Material FA :	Petroleum	
Quantity :	0.00	
Units :	G	
Recovered :		No
Resource Affected - Soil :		Yes
Resource Affected - Air :		No
Resource Affected - Indoor Air :		No
Resource Affected - Groundwater :		No
Resource Affected - Surface Water :		No
Resource Affected - Drinking Wtr :		No
Resource Affected - Sewer :		No
Resource Affected - Impervious Surface :		No
Resource Affected - Subway :		No
Resource Affected - Utility :		No
Resource Affected - Impervious Surface :		No
Oxygenate :		False

Tank Test

Spill Tank Test :	Not reported
Site ID :	Not reported
Tank Number :	Not reported
Tank Size :	Not reported
Test Method :	Not reported
Leak Rate :	Not reported
Gross Fail :	Not reported
Modified By :	Not reported
Last Modified :	Not reported
Test Method :	Not reported

DEC Remarks : need to send CSL 12/05/05-Vought-Received call and spoke to Pam Olerich (Louis Berger 212-612-7943). Geophysical survey to determine location will be occurring today and soil and groundwater sample collection will be next week. Current library an
d will become school. Contamination may be present under school. Contact for school is Lee Gutterman (SCA 718-472-8502). Vought requested copy of work proposal for collection of two soil vapor samples, thirteen soil borings and three monitoring wel
ls and groundwater samples. Soil gas concentrations show 13ppb xylene, 11ppb toluene and 680ppb TCE. No tanks onsite and #2 fuel oil tank in sidewalk. Scope of work and data tables will be submitted to DEC. Geophysical surey approved by Vought and
Vought also required submission of proposed work plan and data tables. Received call and spoke to Pam and CSA needs investigation results ASAP and investigation will proceed. Groundwater samples not taken. Results of investigation will be submitte
d to DEC upon completion. Vought called Lee Gutterman and left message with receptionist to return call to DEC. Vought spoke with DEC Austin who requested more information prior to possibly sending out Stipulation Agreement. DEC requires: 1)Stipu
lation agreement 2)submission of proposed workplan.
12/6/05-Vought-Received call from Louis Berger (Richard Weatherbee 212-612-7936). Vought returned call and left message to return call. Called Weatherbee and left message to return call to DEC
. 12/12/05-Vought-Received message from Weatherbee. Vought returned

PROPOSED FORDHAM LIBRARY (Continued) **S107489218**

call and left message to return call. 2/13/06-Vought received call from Afar Amani (NYCDDC 718-391-1064). Vought called and spoke to Afar and site is owned by NY Public Libr ary who will be selling site to SCA. SCA will be performing Phase II. Libary asking DDC for cleanup requirements amd DDC contacted DEC for cleanup status. DEC stated that no results for site have been received to date and Department still awaiting Phase II results. Vought called Weatherbee and left message to return call with status of proposal. 3/7/06-Vought-Received message from Weatherbee that point of contact is SCA Lee Gutterman (718-472-8502). Vought called Gutterman and left messag e to return call to DEC. 3/18/06-Vought-Recieved call and spoke to Lee Gutterman and Drew Lent. SCA has not taken over property as of yet and school construction is not confirmed as of yet. Library is vacant and has been relocated. For further contact call NY Public Libraries (Joanna Pestka VP Operations 212-930-0071). Vought had no requirements as of yet due to uknown fate of property and no immmediate threats. Vought called Joanna Pestka and left message to return call to DEC. Vought s poke to Pestka and she will call DEC with updates. Pestka will hire environmental consultant. Report will be sent to DEC.

Remark: DUE TO A LEAKING TANK. THE IMPACT IS JUST TO SOIL, SOIL BORRINGS CAME BACK. HAS NOT BEEN CLEANED UP

---

141 SW 1/4-1/2 1862 ft.

APARTMENT BUILDING
2487 GRAND AVE
BRONX, NY

LTANKS **S106124069**
N/A

Relative: Lower

Actual: 127 ft.

LTANKS:

Spill Number:	0312115	Region of Spill:	2
Facility ID:	0312115	DER Facility ID:	228667
Site ID:	281632	CID:	17
Spill Date:	01/30/04	Reported to Dept:	01/30/04
Referred To:	Not reported	DEC Region:	2
Water Affected:	Not reported	Spill Source:	INSTITUTIONAL, EDUCATIONAL, GOV., OTHER
Spill Cause:	TANK OVERFILL		
Facility Address 2:	Not reported	Facility Tele:	(718) 828-3100
Investigator:	SMSANGES	SWIS:	0301
Caller Name:	FRANK RIZZA	Caller Agency:	CRYSTAL TRANSPORTATION
Caller Phone:	(718) 828-3100	Caller Extension:	Not reported
Notifier Name:	FRANK RIZZA	Notifier Agency:	CRYSTAL TRANSPORTATION
Notifier Phone:	(718) 828-3100	Notifier Extension:	Not reported
Spiller Contact:	LUKA REALTY	Spiller Phone:	Not reported
Spiller:	FRANK RIZZA		
Spiller Company:	CRYSTAL TRANSPORTATION		
Spiller Address:	2010 WHITE PLAINS RD BRONX, NY		
Spiller County:	001		
Spill Class:	Known release with minimal potential for fire or hazard. DEC Response. Willing Responsible Party. Corrective action taken.		
Spill Closed Dt:	**02/02/04**		
Spill Notifier:	RESPONSIBLE PARTY		
Cleanup Ceased:	/ /		
Last Inspection:	/ /		
Cleanup Meets Standard:	False		
Recommended Penalty:	Penalty Not Recommended		
UST Trust:	False		
Spill Record Last Update:	02/02/04		

APARTMENT BUILDING (Continued) **S106124069**

Date Spill Entered In Computer Data File: 01/30/04
Remediation Phase: 0
Program Number: 0312115
Regional Use: Not reported
Material
Material ID : 497347
Site ID : 281632
Operable Unit : 01
Operable Unit ID : 877360
Material Code : 0002
Material Name : #4 Fuel Oil
Case No. : Not reported
Material FA : Petroleum
Quantity : 7.00
Units : G
Recovered : No
Resource Affected - Soil : Yes
Resource Affected - Air : No
Resource Affected - Indoor Air : No
Resource Affected - Groundwater : No
Resource Affected - Surface Water : No
Resource Affected - Drinking Wtr : No
Resource Affected - Sewer : No
Resource Affected - Impervious Surface : No
Resource Affected - Subway : No
Resource Affected - Utility : No
Resource Affected - Impervious Surface : No
Oxygenate : False
Tank Test
Spill Tank Test : Not reported
Site ID : Not reported
Tank Number : Not reported
Tank Size : Not reported
Test Method : Not reported
Leak Rate : Not reported
Gross Fail : Not reported
Modified By : Not reported
Last Modified : Not reported
Test Method : Not reported
DEC Remarks : Prior to Sept, 2004 data translation this spill Lead DEC Field was "SANGESLAND" Sangesland spoke with Frank Rizza of Crystal Transportation. They were delivering for Castle oil. Mr. Rizza said there was a problem with the fill box being stripped
. The driver hooked up but after 200 gallons the line pulled out. All spilled to sidewalk. No drains/sewers involved. Sangesland spoke to building manager to alert them to the needed repairwork to the fill box.
Spill Closed
Remark: FILL BOX WAS STRIPPED, IT WAS THE BUILDINGS EQUIPMENT FAILURE, BUT OIL CO. SPILLED IT: CLEAN UP GOING ON:

142
East
1/4-1/2
2056 ft.

314 EAST 196TH ST
BRONX, NY

LTANKS **S105996162**
N/A

Relative:
Lower

Actual:
122 ft.

LTANKS:

Spill Number:	0203161	Region of Spill:	2
Facility ID:	0203161	DER Facility ID:	222511
Site ID:	273506	CID:	17
Spill Date:	06/25/02	Reported to Dept:	06/25/02
Referred To:	Not reported	DEC Region:	2
Water Affected:	Not reported	Spill Source:	COMMERCIAL VEHICLE
Spill Cause:	TANK OVERFILL		
Facility Address 2:	Not reported	Facility Tele:	Not reported
Investigator:	MXTIPPLE	SWIS:	0301
Caller Name:	MIKE MARINO	Caller Agency:	CHIEF ENERGY
Caller Phone:	(718) 438-6676	Caller Extension:	Not reported
Notifier Name:	Not reported	Notifier Agency:	Not reported
Notifier Phone:	Not reported	Notifier Extension:	Not reported
Spiller Contact:	CALLER	Spiller Phone:	Not reported
Spiller:	SAME		
Spiller Company:	CHIEF ENERGY		
Spiller Address:	918 MACDONALD AVE BROOKLYN, NY 11218		
Spiller County:	001		
Spill Class:	Known release with minimal potential for fire or hazard. DEC Response. Willing Responsible Party. Corrective action taken.		
Spill Closed Dt:	**12/12/03**		
Spill Notifier:	RESPONSIBLE PARTY		
Cleanup Ceased:	/ /		
Last Inspection:	/ /		
Cleanup Meets Standard:	False		
Recommended Penalty:	Penalty Not Recommended		
UST Trust:	False		
Spill Record Last Update:	12/15/03		
Date Spill Entered In Computer Data File:	06/25/02		
Remediation Phase:	0		
Program Number:	0203161		
Regional Use:	Not reported		

Material

Material ID :	520989
Site ID :	273506
Operable Unit :	01
Operable Unit ID :	856109
Material Code :	0001
Material Name :	#2 Fuel Oil
Case No. :	Not reported
Material FA :	Petroleum
Quantity :	30.00
Units :	G
Recovered :	No
Resource Affected - Soil :	Yes
Resource Affected - Air :	No
Resource Affected - Indoor Air :	No
Resource Affected - Groundwater :	No
Resource Affected - Surface Water :	No
Resource Affected - Drinking Wtr :	No
Resource Affected - Sewer :	No
Resource Affected - Impervious Surface :	No

(Continued) **S105996162**

Resource Affected - Subway : No
Resource Affected - Utility : No
Resource Affected - Impervious Surface : No
Oxygenate : False
Tank Test
Spill Tank Test : Not reported
Site ID : Not reported
Tank Number : Not reported
Tank Size : Not reported
Test Method : Not reported
Leak Rate : Not reported
Gross Fail : Not reported
Modified By : Not reported
Last Modified : Not reported
Test Method : Not reported
DEC Remarks : Prior to Sept, 2004 data translation this spill Lead DEC Field was "TIPPLE" 6/27 overfill came out vent into the alley, Chief energy did cleanup, no drains impacted. Manifests and cleanup details to be forwarded to this office. 12/12/03 MT CLEA
NUP COMPLETED NFA
Remark: cleanup in progress.

---

143 2476 GRAND CONCOURSE **LTANKS S102672302**
South 2476 GRAND CONCOURSE **HIST LTANKS N/A**
1/4-1/2 BRONX, NY
2082 ft.

Relative: Lower

Actual: 117 ft.

LTANKS:

Spill Number:	9311636	Region of Spill:	2
Facility ID:	9311636	DER Facility ID:	141390
Site ID:	167830	CID:	16
Spill Date:	12/30/93	Reported to Dept:	12/30/93
Referred To:	Not reported	DEC Region:	2
Water Affected:	Not reported	Spill Source:	COMMERCIAL/INDUSTRIAL
Spill Cause:	TANK OVERFILL		
Facility Address 2:	Not reported	Facility Tele:	Not reported
Investigator:	CAMMISA	SWIS:	0301
Caller Name:	JIM ASHWORTH	Caller Agency:	TANDY CORP./RADIO SHACK
Caller Phone:	(817) 390-3044	Caller Extension:	Not reported
Notifier Name:	Not reported	Notifier Agency:	Not reported
Notifier Phone:	Not reported	Notifier Extension:	Not reported
Spiller Contact:	Not reported	Spiller Phone:	Not reported
Spiller:	Not reported		

Spiller Company: BERGAIN OIL
Spiller Address: 2334 RALPH AVE
BROOKLYN, ZZ
Spiller County: 001
Spill Class: Known release with minimal potential for fire or hazard. DEC Response. Willing Responsible Party. Corrective action taken.
Spill Closed Dt: 12/30/93
Spill Notifier: AFFECTED PERSONS
Cleanup Ceased: 12/30/93
Last Inspection: / /
Cleanup Meets Standard: True
Recommended Penalty: Penalty Not Recommended
UST Trust: False
Spill Record Last Update: 09/30/04
Date Spill Entered In Computer Data File: 12/31/93
Remediation Phase: 0

2476 GRAND CONCOURSE (Continued) **S102672302**

Program Number: 9311636
Regional Use: Not reported
Material
Material ID : 390662
Site ID : 167830
Operable Unit : 01
Operable Unit ID : 993654
Material Code : 0001
Material Name : #2 Fuel Oil
Case No. : Not reported
Material FA : Petroleum
Quantity : 200.00
Units : G
Recovered : No
Resource Affected - Soil : Yes
Resource Affected - Air : No
Resource Affected - Indoor Air : No
Resource Affected - Groundwater : No
Resource Affected - Surface Water : No
Resource Affected - Drinking Wtr : No
Resource Affected - Sewer : No
Resource Affected - Impervious Surface : No
Resource Affected - Subway : No
Resource Affected - Utility : No
Resource Affected - Impervious Surface : No
Oxygenate : False
Tank Test
Spill Tank Test : Not reported
Site ID : Not reported
Tank Number : Not reported
Tank Size : Not reported
Test Method : Not reported
Leak Rate : Not reported
Gross Fail : Not reported
Modified By : Not reported
Last Modified : Not reported
Test Method : Not reported
DEC Remarks : Not reported
Remark: DRIVER WENT TO FILL AN ALREADY FULL TANK. NYC DEP NOTIFIED - BERGAN CLEANED UP NO CALLS BACK. JIM ASHWORTH CONFIRMED THE SPILL WAS CLEANED ON 12/28/93.

HIST LTANKS:

Spill Number:	9311636	Region of Spill:	2
Spill Date:	12/28/1993 10:00	Reported to Dept:	12/30/93 08:29
Water Affected:	Not reported	Spill Source:	Other Commercial/Industrial
Resource Affectd:	On Land		
Spill Cause:	Tank Overfill		
Facility Contact:	Not reported	Facility Tele:	Not reported
Investigator:	CAMMISA	SWIS:	60
Caller Name:	Not reported	Caller Agency:	Not reported
Caller Phone:	Not reported	Caller Extension:	Not reported
Notifier Name:	Not reported	Notifier Agency:	Not reported
Notifier Phone:	Not reported	Notifier Extension:	Not reported
Spiller Contact:	Not reported	Spiller Phone:	Not reported
Spiller:	BERGAIN OIL		
Spiller Address:	2334 RALPH AVE BROOKLYN		

2476 GRAND CONCOURSE (Continued) **S102672302**

Spill Class: Known release with minimal potential for fire or hazard. DEC Response. Willing Responsible Party. Corrective action taken.
Spill Closed Dt: 12/30/93
Spill Notifier: Affected Persons PBS Number: Not reported
Cleanup Ceased: 12/30/93
Last Inspection: / /
Cleanup Meets Standard: True
Recommended Penalty: Penalty Not Recommended
Spiller Cleanup Date: / /
Enforcement Date: / /
Investigation Complete: / /
UST Involvement: False
Spill Record Last Update: / /
Is Updated: False
Corrective Action Plan Submitted: / /
Date Spill Entered In Computer Data File: 12/31/93
Date Region Sent Summary to Central Office: / /
Tank Test:
PBS Number: Not reported
Tank Number: Not reported
Test Method: Not reported
Capacity of Failed Tank: Not reported
Leak Rate Failed Tank: Not reported
Gross Leak Rate: Not reported
Material:
Material Class Type: 1
Quantity Spilled: 200
Units: Gallons
Unknown Qty Spilled: 200
Quantity Recovered: 0
Unknown Qty Recovered: False
Material: #2 FUEL OIL
Class Type: Petroleum
Chem Abstract Service Number: #2 FUEL OIL
Last Date: 12/07/1994
Num Times Material Entry In File: 24464
DEC Remarks: Not reported
Spill Cause: DRIVER WENT TO FILL AN ALREADY FULL TANK. NYC DEP NOTIFIED - BERGAN CLEA NED UP NO CALLS BACK. JIM ASHWORTH CONFIRMED THE SPILL WAS CLEANED ON 12 /28/93.

---

144 **RESIDENCE** **LTANKS** **S102663712**
WNW **2647 SEDGWICK AVE** **HIST LTANKS** **N/A**
1/4-1/2 **BRONX, NY**
2092 ft.

Relative:
Higher

Actual:
147 ft.

LTANKS:
Spill Number: 9709564 Region of Spill: 2
Facility ID: 9709564 DER Facility ID: 225993
Site ID: 278334 CID: 17
Spill Date: 11/18/97 Reported to Dept: 11/18/97
Referred To: Not reported DEC Region: 2
Water Affected: Not reported Spill Source: COMMERCIAL VEHICLE
Spill Cause: TANK OVERFILL
Facility Address 2: Not reported Facility Tele: Not reported
Investigator: SMMARTIN SWIS: 0301
Caller Name: JOHN GOODWIN Caller Agency: MYSTIC TRANSPORT
Caller Phone: (718) 932-9075 Caller Extension: Not reported
Notifier Name: EDWARD SCHRAY Notifier Agency: MYSTIC

RESIDENCE (Continued) **S102663712**

Notifier Phone: Not reported Notifier Extension: Not reported
Spiller Contact: ABOVE CALLER Spiller Phone: Not reported
Spiller: Not reported
Spiller Company: RESIDENCE
Spiller Address: NY
Spiller County: 999
Spill Class: Known release with minimal potential for fire or hazard. DEC Response. Willing Responsible Party. Corrective action taken.
Spill Closed Dt: 11/18/97
Spill Notifier: RESPONSIBLE PARTY
Cleanup Ceased: / /
Last Inspection: / /
Cleanup Meets Standard: False
Recommended Penalty: Penalty Not Recommended
UST Trust: False
Spill Record Last Update: 11/19/97
Date Spill Entered In Computer Data File: 11/18/97
Remediation Phase: 0
Program Number: 9709564
Regional Use: Not reported
Material
Material ID : 327907
Site ID : 278334
Operable Unit : 01
Operable Unit ID : 1055928
Material Code : 0002
Material Name : #4 Fuel Oil
Case No. : Not reported
Material FA : Petroleum
Quantity : 15.00
Units : G
Recovered : No
Resource Affected - Soil : Yes
Resource Affected - Air : No
Resource Affected - Indoor Air : No
Resource Affected - Groundwater : No
Resource Affected - Surface Water : No
Resource Affected - Drinking Wtr : No
Resource Affected - Sewer : No
Resource Affected - Impervious Surface : No
Resource Affected - Subway : No
Resource Affected - Utility : No
Resource Affected - Impervious Surface : No
Oxygenate : False
Tank Test
Spill Tank Test : Not reported
Site ID : Not reported
Tank Number : Not reported
Tank Size : Not reported
Test Method : Not reported
Leak Rate : Not reported
Gross Fail : Not reported
Modified By : Not reported
Last Modified : Not reported
Test Method : Not reported
DEC Remarks : Prior to Sept, 2004 data translation this spill Lead DEC Field was "MARTINKAT" NO SUMMONS SUBMITTED. REGISTRATION EXPIRED.

RESIDENCE (Continued) **S102663712**

Remark: owner stated they put in a new 5000 gal tank - delivery truck pumped 2000 gals and it overflowed - spill to ground spill contained cleanup in progress

HIST LTANKS:

Spill Number:	9709564	Region of Spill:	2
Spill Date:	11/18/1997 08:50	Reported to Dept:	11/18/97 09:06
Water Affected:	Not reported	Spill Source:	Commercial Vehicle
Resource Affectd:	On Land		
Spill Cause:	Tank Overfill		
Facility Contact:	Not reported	Facility Tele:	( ) -
Investigator:	MARTINKAT	SWIS:	60
Caller Name:	Not reported	Caller Agency:	Not reported
Caller Phone:	Not reported	Caller Extension:	Not reported
Notifier Name:	Not reported	Notifier Agency:	Not reported
Notifier Phone:	Not reported	Notifier Extension:	Not reported
Spiller Contact:	ABOVE CALLER	Spiller Phone:	Not reported
Spiller:	RESIDENCE		
Spiller Address:	Not reported		
Spill Class:	Known release with minimal potential for fire or hazard. DEC Response. Willing Responsible Party. Corrective action taken.		
Spill Closed Dt:	11/18/97		
Spill Notifier:	Responsible Party	PBS Number:	Not reported

Cleanup Ceased: / /
Last Inspection: / /
Cleanup Meets Standard: False
Recommended Penalty: Penalty Not Recommended
Spiller Cleanup Date: / /
Enforcement Date: / /
Investigation Complete: / /
UST Involvement: False
Spill Record Last Update: 11/19/97
Is Updated: False
Corrective Action Plan Submitted: / /
Date Spill Entered In Computer Data File: 11/18/97
Date Region Sent Summary to Central Office: / /
Tank Test:
- PBS Number: Not reported
- Tank Number: Not reported
- Test Method: Not reported
- Capacity of Failed Tank: Not reported
- Leak Rate Failed Tank: Not reported
- Gross Leak Rate: Not reported

Material:
- Material Class Type: 1
- Quantity Spilled: 15
- Units: Gallons
- Unknown Qty Spilled: 15
- Quantity Recovered: 0
- Unknown Qty Recovered: False
- Material: #4 FUEL OIL
- Class Type: Petroleum
- Chem Abstract Service Number: #4 FUEL OIL
- Last Date: 12/05/1994
- Num Times Material Entry In File: 1751

DEC Remarks: NO SUMMONS SUBMITTED. REGISTRATION EXPIRED.
Spill Cause: owner stated they put in a new 5000 gal tank - delivery truck pumped 2000 gals and it overflowed - spill to ground spill contained cleanup in

RESIDENCE (Continued) **S102663712**

progress

145
South
1/4-1/2
2094 ft.

2450 CRESTON AVE
BRONX, NY

LTANKS **S106471532**
N/A

Relative:
Lower

Actual:
123 ft.

LTANKS:

Spill Number:	0401015	Region of Spill:	2
Facility ID:	0401015	DER Facility ID:	147581
Site ID:	175543	CID:	16
Spill Date:	04/29/04	Reported to Dept:	04/29/04
Referred To:	Not reported	DEC Region:	2
Water Affected:	Not reported	Spill Source:	COMMERCIAL/INDUSTRIAL
Spill Cause:	TANK FAILURE		
Facility Address 2:	Not reported	Facility Tele:	(212) 685-5968
Investigator:	CESAWYER	SWIS:	0301
Caller Name:	NEIL TOMASETTI	Caller Agency:	AL EASTMANS AND SONS
Caller Phone:	(718) 378-7000	Caller Extension:	Not reported
Notifier Name:	NEIL TOMASETTI	Notifier Agency:	AL EASTMANS AND SONS
Notifier Phone:	(718) 378-7000	Notifier Extension:	Not reported
Spiller Contact:	MIKE TRIOTTA	Spiller Phone:	(212) 685-5968
Spiller:	MIKE TRIOTTA		
Spiller Company:	Not reported		
Spiller Address:	2450 CRESTON AVE BRONX, NY		
Spiller County:	001		
Spill Class:	Known release with minimal potential for fire or hazard. DEC Response. Willing Responsible Party. Corrective action taken.		
Spill Closed Dt:	**06/01/04**		
Spill Notifier:	OTHER		
Cleanup Ceased:	/ /		
Last Inspection:	/ /		
Cleanup Meets Standard:	False		
Recommended Penalty:	Penalty Not Recommended		
UST Trust:	False		
Spill Record Last Update:	06/01/04		
Date Spill Entered In Computer Data File:	04/29/04		
Remediation Phase:	0		
Program Number:	0401015		
Regional Use:	Not reported		

Material

Material ID :	492241
Site ID :	175543
Operable Unit :	01
Operable Unit ID :	882938
Material Code :	0001
Material Name :	#2 Fuel Oil
Case No. :	Not reported
Material FA :	Petroleum
Quantity :	0.00
Units :	L
Recovered :	No
Resource Affected - Soil :	Yes
Resource Affected - Air :	No
Resource Affected - Indoor Air :	No
Resource Affected - Groundwater :	No
Resource Affected - Surface Water :	No
Resource Affected - Drinking Wtr :	No

(Continued) **S106471532**

Resource Affected - Sewer : No
Resource Affected - Impervious Surface : No
Resource Affected - Subway : No
Resource Affected - Utility : No
Resource Affected - Impervious Surface : No
Oxygenate : False
Tank Test
Spill Tank Test : Not reported
Site ID : Not reported
Tank Number : Not reported
Tank Size : Not reported
Test Method : Not reported
Leak Rate : Not reported
Gross Fail : Not reported
Modified By : Not reported
Last Modified : Not reported
Test Method : Not reported
DEC Remarks : Prior to Sept, 2004 data translation this spill Lead DEC Field was "SAWYER" 4/29/2004 Sangesland spoke with Neil Tomasetti at Eastmond. He was hired by the building owner to look at an old tank in the basement. Tank stands on the ground (slightly enbeded into the cement floor). Some oil staining is found right around the tank. Eastmond will install temp tanks on 4/30. Eastmond will pull the existing tank on 5/3. Cleanup from under tank will depend upon what they find on 5/3. 5/5/ 04 - Sawyer - Talked to Neil at A.L. Eastmond and he is going to get documentation that the spill and cause have been remedied. 6/1/04 - Sawyer - Recieved documentation from Neil that this spill was cleaned in its entirety by A. L. Eastmond. No further action. Closed.
Remark: about 1 gallon of #2 oil was spilled that they can see. they dont know if seeped into the ground. they are going to be removing the tank tomorrow.

---

146 SW 1/4-1/2 2183 ft. **2455 GRAND AVENUE** **LTANKS S100143531**
2455 GRAND AVENUE **HIST LTANKS N/A**
BRONX, NY

Relative: Lower

Actual: 128 ft.

LTANKS:

Spill Number:	8607577	Region of Spill:	2
Facility ID:	8607577	DER Facility ID:	255829
Site ID:	317403	CID:	17
Spill Date:	03/12/87	Reported to Dept:	03/12/87
Referred To:	Not reported	DEC Region:	2
Water Affected:	Not reported	Spill Source:	PRIVATE DWELLING
Spill Cause:	TANK FAILURE		
Facility Address 2:	Not reported	Facility Tele:	(212) 733-5930
Investigator:	BATTISTA	SWIS:	0301
Caller Name:	DISPATCHER OTTO	Caller Agency:	NYCFD
Caller Phone:	(212) 665-2200	Caller Extension:	Not reported
Notifier Name:	Not reported	Notifier Agency:	Not reported
Notifier Phone:	Not reported	Notifier Extension:	Not reported
Spiller Contact:	Not reported	Spiller Phone:	Not reported
Spiller:	Not reported		
Spiller Company:	2455 GRAND AVENUE CORP.		
Spiller Address:	SAME		
	ZZ		
Spiller County:	001		

2455 GRAND AVENUE (Continued) **S100143531**

Spill Class: Not reported
Spill Closed Dt: 09/02/88
Spill Notifier: FIRE DEPARTMENT
Cleanup Ceased: 03/12/87
Last Inspection: / /
Cleanup Meets Standard: True
Recommended Penalty: Penalty Not Recommended
UST Trust: False
Spill Record Last Update: 03/10/95
Date Spill Entered In Computer Data File: 07/13/88
Remediation Phase: 0
Program Number: 8607577
Regional Use: Not reported
Material
Material ID : 473075
Site ID : 317403
Operable Unit : 01
Operable Unit ID : 905297
Material Code : 0002
Material Name : #4 Fuel Oil
Case No. : Not reported
Material FA : Petroleum
Quantity : -3500.00
Units : G
Recovered : 3500
Resource Affected - Soil : Yes
Resource Affected - Air : No
Resource Affected - Indoor Air : No
Resource Affected - Groundwater : No
Resource Affected - Surface Water : No
Resource Affected - Drinking Wtr : No
Resource Affected - Sewer : No
Resource Affected - Impervious Surface : No
Resource Affected - Subway : No
Resource Affected - Utility : No
Resource Affected - Impervious Surface : No
Oxygenate : False
Tank Test
Spill Tank Test : 5197
Site ID : 317403
Tank Number : Not reported
Tank Size : 0
Test Method : 00
Leak Rate : 0.00
Gross Fail : Not reported
Modified By : Spills
Last Modified : 10/01/04
Test Method : Unknown
DEC Remarks : Not reported
Remark: HOUSE ON FIRE, NYCFD AND NYCDEP (NABONI) ON SCENE. OIL IN BASEMENT FROM TANKS LEAKING THROUGH WALL.

HIST LTANKS:
Spill Number: 8607577
Spill Date: 03/12/1987 23:30
Water Affected: Not reported
Resource Affectd: On Land
Spill Cause: Tank Failure
Region of Spill: 2
Reported to Dept: 03/12/87 01:10
Spill Source: Private Dwelling

2455 GRAND AVENUE (Continued) **S100143531**

Facility Contact:	Not reported	Facility Tele:	(212) 733-5930
Investigator:	BATTISTA	SWIS:	60
Caller Name:	Not reported	Caller Agency:	Not reported
Caller Phone:	Not reported	Caller Extension:	Not reported
Notifier Name:	Not reported	Notifier Agency:	Not reported
Notifier Phone:	Not reported	Notifier Extension:	Not reported
Spiller Contact:	Not reported	Spiller Phone:	Not reported
Spiller:	2455 GRAND AVENUE CORP.		
Spiller Address:	SAME		
Spill Class:	Not reported		
Spill Closed Dt:	09/02/88		
Spill Notifier:	Fire Department	PBS Number:	2-098647
Cleanup Ceased:	03/12/87		
Last Inspection:	/ /		

Cleanup Meets Standard: True
Recommended Penalty: Penalty Not Recommended
Spiller Cleanup Date: / /
Enforcement Date: / /
Investigation Complete: / /
UST Involvement: False
Spill Record Last Update: 03/10/95
Is Updated: False
Corrective Action Plan Submitted: / /
Date Spill Entered In Computer Data File: 07/13/88
Date Region Sent Summary to Central Office: / /
Tank Test:
- PBS Number: Not reported
- Tank Number: Not reported
- Test Method: Not reported
- Capacity of Failed Tank: 0
- Leak Rate Failed Tank: 0.00
- Gross Leak Rate: Not reported

Material:
- Material Class Type: 1
- Quantity Spilled: -3500
- Units: Gallons
- Unknown Qty Spilled: -3500
- Quantity Recovered: 3500
- Unknown Qty Recovered: False
- Material: #4 FUEL OIL
- Class Type: Petroleum
- Chem Abstract Service Number: #4 FUEL OIL
- Last Date: 12/05/1994
- Num Times Material Entry In File: 1751

DEC Remarks: 06/23/95: LEAD-DEC NAME WAS CHANGED FROM BATTISTA TO TOMASELLO BECAUSE O F A PIN ASSOCIATED WITH THE SPILL EVENT. COPY OF FACT SHEET WAS SENT TO TOMASELLO. SMM.

Spill Cause: HOUSE ON FIRE, NYCFD AND NYCDEP NABONI) ON SCENE. OIL IN BASEMENT FROM TANKS LEAKING THROUGH WALL.

147
NNE
1/4-1/2
2220 ft.

NAVY TRAINING SCHOOL
BRONX, NY

FUDS **1007211584**
N/A

Relative:
Higher

Actual:
134 ft.

FUDS:

Federal Facility ID:	NY9799F9547
Facility Name:	NAVY TRAINING SCHOOL
City:	BRONX
State:	NY
EPA Region:	2
County:	BRONX
Congressional District:	17
US Army District:	New York District (NAN)
Fiscal Year:	2004
Phone:	212-264-9113
Inst ID:	Not reported
CTC:	Not reported
RAB:	Not reported
FUDS History :	The site was acquired by lease from Hunter College in 1942. It began to be excessed in 1945 and this process was completed between in 1953. The current owner is Herbert E. Lehman College, a part of the City University of New York.
FUDS Description :	The Navy Training School consisted of 27.57 acres in the Bronx, New York. Midshipmen and junior officers were trained at the school. Abandoned tanks are present. The site is part of the Herbert E. Lehman College.

148
NE
1/4-1/2
2223 ft.

2885 JEROME AVENUE / N.Y.
2885 JEROME AVE
NEW YORK CITY, NY

LTANKS **S100143490**
HIST LTANKS **N/A**

Relative:
Higher

Actual:
140 ft.

LTANKS:

Spill Number:	8607920	Region of Spill:	2
Facility ID:	8607920	DER Facility ID:	137616
Site ID:	163165	CID:	Not reported
Spill Date:	03/26/85	Reported to Dept:	03/26/85
Referred To:	Not reported	DEC Region:	2
Water Affected:	Not reported	Spill Source:	COMMERCIAL/INDUSTRIAL
Spill Cause:	TANK TEST FAILURE		
Facility Address 2:	Not reported	Facility Tele:	(212) 320-2424
Investigator:	UNASSIGNED	SWIS:	0301
Caller Name:	Not reported	Caller Agency:	Not reported
Caller Phone:	Not reported	Caller Extension:	Not reported
Notifier Name:	Not reported	Notifier Agency:	Not reported
Notifier Phone:	Not reported	Notifier Extension:	Not reported
Spiller Contact:	Not reported	Spiller Phone:	Not reported
Spiller:	Not reported		
Spiller Company:	N.Y.TELEPHONE		
Spiller Address:	2885 JEROME AVENUE BRONX, NEW YORK 10468, ZZ		
Spiller County:	001		
Spill Class:	Not reported		
Spill Closed Dt:	**03/26/87**		
Spill Notifier:	TANK TESTER		
Cleanup Ceased:	03/26/87		
Last Inspection:	/ /		
Cleanup Meets Standard:	True		
Recommended Penalty:	Penalty Not Recommended		
UST Trust:	True		

2885 JEROME AVENUE / N.Y. (Continued) **S100143490**

Spill Record Last Update: 09/30/04
Date Spill Entered In Computer Data File: 04/02/87
Remediation Phase: 0
Program Number: 8607920
Regional Use: Not reported
Material
Material ID : 473408
Site ID : 163165
Operable Unit : 01
Operable Unit ID : 904482
Material Code : 0009
Material Name : Gasoline
Case No. : Not reported
Material FA : Petroleum
Quantity : -1.00
Units : Not reported
Recovered : No
Resource Affected - Soil : No
Resource Affected - Air : No
Resource Affected - Indoor Air : No
Resource Affected - Groundwater : Yes
Resource Affected - Surface Water : No
Resource Affected - Drinking Wtr : No
Resource Affected - Sewer : No
Resource Affected - Impervious Surface : No
Resource Affected - Subway : No
Resource Affected - Utility : No
Resource Affected - Impervious Surface : No
Oxygenate : False
Tank Test
Spill Tank Test : 5228
Site ID : 163165
Tank Number : Not reported
Tank Size : 0
Test Method : 00
Leak Rate : 0.00
Gross Fail : Not reported
Modified By : Spills
Last Modified : 10/01/04
Test Method : Unknown
DEC Remarks : Prior to Sept, 2004 data translation this spill Lead DEC Field was " "
10/10/95: This is additional information about material spilled from
the translation of the old spill file: UN-LEADED GAS.
Remark: THREE 550 GAL. TANKS - N.Y.C. AIR TEST. LEAK RATE LESS THAN 5 GALLONSPER HOUR.

HIST LTANKS:

Spill Number:	8607920	Region of Spill:	2
Spill Date:	03/25/1987 12:00	Reported to Dept:	03/26/85 09:14
Water Affected:	Not reported	Spill Source:	Other Commercial/Industrial
Resource Affectd:	Groundwater		
Spill Cause:	Tank Test Failure		
Facility Contact:	Not reported	Facility Tele:	(212) 320-2424
Investigator:	Not reported	SWIS:	60
Caller Name:	Not reported	Caller Agency:	Not reported
Caller Phone:	Not reported	Caller Extension:	Not reported
Notifier Name:	Not reported	Notifier Agency:	Not reported
Notifier Phone:	Not reported	Notifier Extension:	Not reported

2885 JEROME AVENUE / N.Y. (Continued) **S100143490**

Spiller Contact: Not reported Spiller Phone: Not reported
Spiller: N.Y.TELEPHONE
Spiller Address: 2885 JEROME AVENUE
BRONX, NEW YORK 10468
Spill Class: Not reported
Spill Closed Dt: 03/26/87
Spill Notifier: Tank Tester PBS Number: Not reported
Cleanup Ceased: 03/26/87
Last Inspection: / /
Cleanup Meets Standard: True
Recommended Penalty: Penalty Not Recommended
Spiller Cleanup Date: / /
Enforcement Date: / /
Investigation Complete: / /
UST Involvement: True
Spill Record Last Update: / /
Is Updated: False
Corrective Action Plan Submitted: / /
Date Spill Entered In Computer Data File: 04/02/87
Date Region Sent Summary to Central Office: / /
Tank Test:
PBS Number: Not reported
Tank Number: Not reported
Test Method: Not reported
Capacity of Failed Tank: 0
Leak Rate Failed Tank: 0.00
Gross Leak Rate: Not reported
Material:
Material Class Type: 1
Quantity Spilled: -1
Units: Not reported
Unknown Qty Spilled: -1
Quantity Recovered: 0
Unknown Qty Recovered: False
Material: GASOLINE
Class Type: Petroleum
Chem Abstract Service Number: GASOLINE
Last Date: 09/29/1994
Num Times Material Entry In File: 21329
DEC Remarks: 10/10/95: This is additional information about material spilled from th
e translation of the old spill file: UN-LEADED GAS.
Spill Cause: THREE 550 GAL. TANKS - N.Y.C. AIR TEST. LEAK RATE LESS THAN 5 GALLONSPER
HOUR.

---

149 **HERBERT LEHMAN COLLEGE** **LTANKS** **S102663274**
NNE **2900 GOULDEN AVE** **HIST LTANKS** **N/A**
1/4-1/2 **BRONX, NY**
2296 ft.

Relative:
Higher

Actual:
135 ft.

LTANKS:
Spill Number: 9704225 Region of Spill: 2
Facility ID: 9704225 DER Facility ID: 182501
Site ID: 220632 CID: 17
Spill Date: 07/09/97 Reported to Dept: 07/09/97
Referred To: Not reported DEC Region: 2
Water Affected: Not reported Spill Source: INSTITUTIONAL, EDUCATIONAL, GOV., OTHER
Spill Cause: TANK OVERFILL
Facility Address 2: Not reported Facility Tele: (716) 856-5636
Investigator: JXPerezM SWIS: 0301

HERBERT LEHMAN COLLEGE (Continued) **S102663274**

Caller Name:	LESLIE KOVALSKY	Caller Agency:	TYREE BROS ENVIRONMENTAL
Caller Phone:	(516) 249-3150	Caller Extension:	Not reported
Notifier Name:	LESLIE KOVALSKY	Notifier Agency:	TYREE BROS ENVIRONMENTAL
Notifier Phone:	(516) 249-3150	Notifier Extension:	Not reported
Spiller Contact:	LINDA COLHARD	Spiller Phone:	(716) 856-5636
Spiller:	LINDA COLHARD		
Spiller Company:	HERBERT LEHMAN COLLEGE		
Spiller Address:	2900 GOULDEN AVE BRONX, ZZ		
Spiller County:	001		
Spill Class:	Known release that creates potential for fire or hazard. DEC Response. Willing Responsible Party. Corrective action taken.		
Spill Closed Dt:	**/ /**		
Spill Notifier:	OTHER		
Cleanup Ceased:	/ /		
Last Inspection:	/ /		
Cleanup Meets Standard:	False		
Recommended Penalty:	Penalty Not Recommended		
UST Trust:	False		
Spill Record Last Update:	03/14/06		
Date Spill Entered In Computer Data File:	07/09/97		
Remediation Phase:	Not reported		
Program Number:	9704225		
Regional Use:	Not reported		

Material

Material ID :	333484
Site ID :	220632
Operable Unit :	01
Operable Unit ID :	1047438
Material Code :	0008
Material Name :	Diesel
Case No. :	Not reported
Material FA :	Petroleum
Quantity :	0.00
Units :	G
Recovered :	No
Resource Affected - Soil :	Yes
Resource Affected - Air :	No
Resource Affected - Indoor Air :	No
Resource Affected - Groundwater :	No
Resource Affected - Surface Water :	No
Resource Affected - Drinking Wtr :	No
Resource Affected - Sewer :	No
Resource Affected - Impervious Surface :	No
Resource Affected - Subway :	No
Resource Affected - Utility :	No
Resource Affected - Impervious Surface :	No
Oxygenate :	False

Tank Test

Spill Tank Test :	Not reported
Site ID :	Not reported
Tank Number :	Not reported
Tank Size :	Not reported
Test Method :	Not reported
Leak Rate :	Not reported
Gross Fail :	Not reported
Modified By :	Not reported

HERBERT LEHMAN COLLEGE (Continued) **S102663274**

Last Modified : Not reported
Test Method : Not reported
DEC Remarks : Prior to Sept, 2004 data translation this spill Lead DEC Field was "ROMMEL" 4/12/04-Vought-Spill transferred from Tibbe to Rommel as per Rommel. Spill reassigned to Perez in June 2005 as part of the Spills Closure Initiative. 01/06/2006 - S poke with Howard Apsan, Director of Environmental Health and Safety (CUNY), (212)794-5571. They will be sending me a closure report. Perez. 03/13/2006 - Received closure request letter. Perez.
Remark: DUE TO LAB RESULTS SOIL CONTAMINATION WAS VERIFIED-STILL UNDER INVESTIGATION

HIST LTANKS:

Spill Number:	9704225	Region of Spill:	2
Spill Date:	07/09/1997 14:00	Reported to Dept:	07/09/97 14:00
Water Affected:	Not reported	Spill Source:	Other Non Commercial/Industrial
Resource Affectd:	On Land		
Spill Cause:	Tank Overfill		
Facility Contact:	LINDA COLHARD	Facility Tele:	(716) 856-5636
Investigator:	TIBBE	SWIS:	60
Caller Name:	Not reported	Caller Agency:	Not reported
Caller Phone:	Not reported	Caller Extension:	Not reported
Notifier Name:	Not reported	Notifier Agency:	Not reported
Notifier Phone:	Not reported	Notifier Extension:	Not reported
Spiller Contact:	LINDA COLHARD	Spiller Phone:	(716) 856-5636
Spiller:	HERBERT LEHMAN COLLEGE		
Spiller Address:	2900 GOULDEN AVE BRONX		
Spill Class:	Known release that creates potential for fire or hazard. DEC Response. Willing Responsible Party. Corrective action taken.		
Spill Closed Dt:	/ /		
Spill Notifier:	Other	PBS Number:	Not reported
Cleanup Ceased:	/ /		
Last Inspection:	/ /		

Cleanup Meets Standard: False
Recommended Penalty: Penalty Not Recommended
Spiller Cleanup Date: / /
Enforcement Date: / /
Investigation Complete: / /
UST Involvement: False
Spill Record Last Update: 11/30/01
Is Updated: False
Corrective Action Plan Submitted: / /
Date Spill Entered In Computer Data File: 07/09/97
Date Region Sent Summary to Central Office: / /
Tank Test:
PBS Number: Not reported
Tank Number: Not reported
Test Method: Not reported
Capacity of Failed Tank: Not reported
Leak Rate Failed Tank: Not reported
Gross Leak Rate: Not reported
Material:
Material Class Type: 1
Quantity Spilled: 0
Units: Gallons
Unknown Qty Spilled: No
Quantity Recovered: 0

HERBERT LEHMAN COLLEGE (Continued) **S102663274**

Unknown Qty Recovered: True
Material: DIESEL
Class Type: Petroleum
Chem Abstract Service Number: DIESEL
Last Date: 07/28/1994
Num Times Material Entry In File: 10625
DEC Remarks: Not reported
Spill Cause: DUE TO LAB RESULTS SOIL CONTAMINATION WAS VERIFIED-STILL UNDER INVESTIGATION

---

150 SSW 1/4-1/2 2302 ft.
2424 JEROME AVE **LTANKS S102146383**
2424 JEROME AVE **HIST LTANKS N/A**
BRONX, NY

Relative: Lower

Actual: 112 ft.

LTANKS:
Spill Number: 9300750
Facility ID: 9300750
Site ID: 272634
Spill Date: 04/15/93
Referred To: Not reported
Water Affected: Not reported
Spill Cause: TANK FAILURE
Facility Address 2: Not reported
Investigator: JBVOUGHT
Caller Name: MARTIN ANDERSON
Caller Phone: (718) 931-0099
Notifier Name: Not reported
Notifier Phone: Not reported
Spiller Contact: PUBLIC SCHOOL 33
Spiller: BLANCA MARCIA
Spiller Company: WALDRON MENAHAM REALTY CO
Spiller Address: 2413 WALTON AVENUE
BRONX, NY 10468
Spiller County: 001
Spill Class: Known release with minimal potential for fire or hazard. DEC Response. Unable/unwilling Responsible Party. Corrective action taken. (ISR)
Spill Closed Dt: / /
Spill Notifier: OTHER
Cleanup Ceased: / /
Last Inspection: 04/26/93
Cleanup Meets Standard: False
Recommended Penalty: Penalty Not Recommended
UST Trust: False
Spill Record Last Update: 08/23/05
Date Spill Entered In Computer Data File: 04/16/93
Remediation Phase: Not reported
Program Number: 9300750
Regional Use: Not reported
Material
Material ID : 401492
Site ID : 272634
Operable Unit : 01
Operable Unit ID : 979358
Material Code : 0001
Material Name : #2 Fuel Oil
Case No. : Not reported
Material FA : Petroleum
Quantity : 100.00

Region of Spill: 2
DER Facility ID: 221857
CID: 17
Reported to Dept: 04/15/93
DEC Region: 2
Spill Source: PRIVATE DWELLING
Facility Tele: (407) 847-3574 Ext. 3440638
SWIS: 0301
Caller Agency: TURNER CONSTRUCTION
Caller Extension: Not reported
Notifier Agency: Not reported
Notifier Extension: Not reported
Spiller Phone: Not reported

2424 JEROME AVE (Continued) **S102146383**

Units :	G
Recovered :	75
Resource Affected - Soil :	No
Resource Affected - Air :	No
Resource Affected - Indoor Air :	No
Resource Affected - Groundwater :	Yes
Resource Affected - Surface Water :	No
Resource Affected - Drinking Wtr :	No
Resource Affected - Sewer :	No
Resource Affected - Impervious Surface :	No
Resource Affected - Subway :	No
Resource Affected - Utility :	No
Resource Affected - Impervious Surface :	No
Oxygenate :	False

Tank Test

Spill Tank Test :	Not reported
Site ID :	Not reported
Tank Number :	Not reported
Tank Size :	Not reported
Test Method :	Not reported
Leak Rate :	Not reported
Gross Fail :	Not reported
Modified By :	Not reported
Last Modified :	Not reported
Test Method :	Not reported

DEC Remarks : Prior to Sept, 2004 data translation this spill Lead DEC Field was "TIPPLE" Spill Responder S. Miller inspected the site on 4/15/93. An active excavation at PS 33 showed heating oil floating on the ground water. The oil came from the direction of a n adjacent tenement, 2413 Walton Ave: polaroids were taken. Due to unwilling/unable spiller, Waldron Menaham Realty Corporation, at 2413 Walton Avenue, a state approved spill contractor was called in to remediate spillage on 4/16/93. The spill was c aused by a leaking 275 gallon AST in basement of 2413 Walton Avenue - polaroids were taken. By 4/26/93, the spiller replaced the leaking AST and the state remediation in the excavation was completed. 7/6/04 - AUSTIN - TRANSFERRED FROM TANG/MILLE R AS A PIN PROJECT FOR REVIEW - END 8/23/05 - Raphael Ketani. Case transferred to Jeff Vought.

Remark: POSSIBLE CRACKED & TANK OIL IS LEAKING UP THRU SOIL & PULLING.OIL COMING FROM PROPERTY ADJACENT FROM SITE BELIEVED TO BE -2413 WALTON AVE

HIST LTANKS:

Spill Number:	9300750	Region of Spill:	2
Spill Date:	04/15/1993 12:00	Reported to Dept:	04/15/93 13:22
Water Affected:	Not reported	Spill Source:	Private Dwelling
Resource Affectd:	Groundwater		
Spill Cause:	Tank Failure		
Facility Contact:	BLANCA MARCIA	Facility Tele:	(407) 847-3574 Ext. 3440638
Investigator:	TANG/MILLER	SWIS:	60
Caller Name:	Not reported	Caller Agency:	Not reported
Caller Phone:	Not reported	Caller Extension:	Not reported
Notifier Name:	Not reported	Notifier Agency:	Not reported
Notifier Phone:	Not reported	Notifier Extension:	Not reported
Spiller Contact:	PUBLIC SCHOOL 33	Spiller Phone:	Not reported
Spiller:	WALDRON MENAHAM REALTY CO		
Spiller Address:	2413 WALTON AVENUE BRONX, NY 10468		

2424 JEROME AVE (Continued) **S102146383**

Spill Class: Known release with minimal potential for fire or hazard. DEC Response. Unable/unwilling Responsible Party. Corrective action taken. (ISR)
Spill Closed Dt: / /
Spill Notifier: Other PBS Number: Not reported
Cleanup Ceased: / /
Last Inspection: 04/26/93
Cleanup Meets Standard: False
Recommended Penalty: Penalty Not Recommended
Spiller Cleanup Date: / /
Enforcement Date: / /
Investigation Complete: / /
UST Involvement: False
Spill Record Last Update: 02/17/98
Is Updated: False
Corrective Action Plan Submitted: / /
Date Spill Entered In Computer Data File: 04/16/93
Date Region Sent Summary to Central Office: 02/17/98
Tank Test:
PBS Number: Not reported
Tank Number: Not reported
Test Method: Not reported
Capacity of Failed Tank: Not reported
Leak Rate Failed Tank: Not reported
Gross Leak Rate: Not reported
Material:
Material Class Type: 1
Quantity Spilled: 100
Units: Gallons
Unknown Qty Spilled: 100
Quantity Recovered: 75
Unknown Qty Recovered: False
Material: #2 FUEL OIL
Class Type: Petroleum
Chem Abstract Service Number: #2 FUEL OIL
Last Date: 12/07/1994
Num Times Material Entry In File: 24464
DEC Remarks: Spill Responder S. Miller inspected the site on 4/15/93. An active excav ation at PS 33 showed heating oil floating on the ground water. The oil came from the direction of an adjacent tenement, 2413 Walton Ave: polaro ids were taken. Due to unwilling/unable spiller, Waldron Menaham Realty Corporation, at 2413 Walton Avenue, a state approved spill contractor wa s called in to remediate spillage on 4/16/93. The spill was caused by a leaking 275 gallon AST in basement of 2413 Walton Avenue - polaroids wer e taken. By 4/26/93, the spiller replaced the leaking AST and the state remediation in the excavation was completed.
Spill Cause: POSSIBLE CRACKED TANK OIL IS LEAKING UP THRU SOIL PULLING.OIL COMING FRO M PROPERTY ADJACENT FROM SITE BELIEVED TO BE -2413 WALTON AVE

151
NW
1/4-1/2
2347 ft.

2770 KINGBRIDGE TERRACE **LTANKS** **S101341222**
2770 KINGSBRIDGE TERRACE **HIST LTANKS** **N/A**
BRONX, NY

Relative:
Lower

Actual:
115 ft.

LTANKS:
Spill Number: 9411986 Region of Spill: 2
Facility ID: 9411986 DER Facility ID: 227980
Site ID: 280758 CID: 17
Spill Date: 12/08/94 Reported to Dept: 12/08/94
Referred To: Not reported DEC Region: 2

2770 KINGBRIDGE TERRACE (Continued) **S101341222**

Water Affected:	Not reported	Spill Source:	PRIVATE DWELLING
Spill Cause:	TANK FAILURE		
Facility Address 2:	Not reported	Facility Tele:	Not reported
Investigator:	KSTANG	SWIS:	0301
Caller Name:	JANET MATOS	Caller Agency:	CASTLE OIL
Caller Phone:	(718) 579-3413	Caller Extension:	Not reported
Notifier Name:	Not reported	Notifier Agency:	Not reported
Notifier Phone:	Not reported	Notifier Extension:	Not reported
Spiller Contact:	Not reported	Spiller Phone:	Not reported
Spiller:	Not reported		
Spiller Company:	YANKEE REALTY APT RES.		
Spiller Address:	ZZ		
Spiller County:	001		

Spill Class: Known release with minimal potential for fire or hazard. DEC Response. Willing Responsible Party. Corrective action taken.

Spill Closed Dt: 12/08/94

Spill Notifier: RESPONSIBLE PARTY
Cleanup Ceased: 12/08/94
Last Inspection: / /
Cleanup Meets Standard: True
Recommended Penalty: Penalty Not Recommended
UST Trust: False
Spill Record Last Update: 09/30/04
Date Spill Entered In Computer Data File: 01/24/95
Remediation Phase: 0
Program Number: 9411986
Regional Use: Not reported

Material

Material ID :	374322
Site ID :	280758
Operable Unit :	01
Operable Unit ID :	1009802
Material Code :	0003
Material Name :	#6 Fuel Oil
Case No. :	Not reported
Material FA :	Petroleum
Quantity :	5.00
Units :	G
Recovered :	No
Resource Affected - Soil :	Yes
Resource Affected - Air :	No
Resource Affected - Indoor Air :	No
Resource Affected - Groundwater :	No
Resource Affected - Surface Water :	No
Resource Affected - Drinking Wtr :	No
Resource Affected - Sewer :	No
Resource Affected - Impervious Surface :	No
Resource Affected - Subway :	No
Resource Affected - Utility :	No
Resource Affected - Impervious Surface :	No
Oxygenate :	False

Tank Test

Spill Tank Test :	Not reported
Site ID :	Not reported
Tank Number :	Not reported
Tank Size :	Not reported
Test Method :	Not reported

2770 KINGBRIDGE TERRACE (Continued) **S101341222**

Leak Rate : Not reported
Gross Fail : Not reported
Modified By : Not reported
Last Modified : Not reported
Test Method : Not reported
DEC Remarks : Prior to Sept, 2004 data translation this spill Lead DEC Field was "TANG"
Remark: DFECTIVE GAUGE-SPILL OUT VENT & ONTO SIDE OF BLDG & ONTO SIDEWALK-SVCE CREW TO CLEAN UP

HIST LTANKS:
Spill Number: 9411986 Region of Spill: 2
Spill Date: 12/08/1994 09:08 Reported to Dept: 12/08/94 09:30
Water Affected: Not reported Spill Source: Private Dwelling
Resource Affectd: On Land
Spill Cause: Tank Failure
Facility Contact: Not reported Facility Tele: Not reported
Investigator: TANG SWIS: 60
Caller Name: Not reported Caller Agency: Not reported
Caller Phone: Not reported Caller Extension: Not reported
Notifier Name: Not reported Notifier Agency: Not reported
Notifier Phone: Not reported Notifier Extension: Not reported
Spiller Contact: Not reported Spiller Phone: Not reported
Spiller: YANKEE REALTY APT RES.
Spiller Address: Not reported
Spill Class: Known release with minimal potential for fire or hazard. DEC Response. Willing Responsible Party. Corrective action taken.
Spill Closed Dt: 12/08/94
Spill Notifier: Responsible Party PBS Number: Not reported
Cleanup Ceased: 12/08/94
Last Inspection: / /
Cleanup Meets Standard: True
Recommended Penalty: Penalty Not Recommended
Spiller Cleanup Date: / /
Enforcement Date: / /
Investigation Complete: / /
UST Involvement: False
Spill Record Last Update: / /
Is Updated: False
Corrective Action Plan Submitted: / /
Date Spill Entered In Computer Data File: 01/24/95
Date Region Sent Summary to Central Office: / /
Tank Test:
PBS Number: Not reported
Tank Number: Not reported
Test Method: Not reported
Capacity of Failed Tank: Not reported
Leak Rate Failed Tank: Not reported
Gross Leak Rate: Not reported
Material:
Material Class Type: 1
Quantity Spilled: 5
Units: Gallons
Unknown Qty Spilled: 5
Quantity Recovered: 0
Unknown Qty Recovered: False
Material: #6 FUEL OIL
Class Type: Petroleum

2770 KINGBRIDGE TERRACE (Continued) **S101341222**

Chem Abstract Service Number: #6 FUEL OIL
Last Date: 07/28/1994
Num Times Material Entry In File: 2190
DEC Remarks: Not reported
Spill Cause: DFECTIVE GAUGE-SPILL OUT VENT ONTO SIDE OF BLDG ONTO SIDEWALK-SVCE CREW TO CLEAN UP

---

152 **2894 GRAND CONCOURSE** **LTANKS** **S102672892**
ENE **2894 GRAND CONCOURSE** **NY Spills** **N/A**
1/4-1/2 **BRONX, NY** **NY Hist Spills**
2384 ft. **HIST LTANKS**

Relative: Higher

Actual: 139 ft.

SPILLS:
DER Facility ID : 82595
Site ID : 91961 CID : 17
Spill Number: 9910085 Region of Spill: 2
Investigator: O'DOWD SWIS: 0301
Caller Name: JIM CAREY Caller Agency: CASTLE OIL CORPORATION
Caller Phone: (718) 579-3414 Caller Extension: Not reported
Notifier Name: JIM CAREY CASTLE Notifier Agency: CASTLE OIL CORPORATION
Notifier Phone: (718) 579-3414 Notifier Extension: Not reported
Spill Date: 11/19/99 Reported to Dept: 11/19/99
Facility Address 2: Not reported
Facility Type: ER
Referred To : Not reported DEC Region : 2
Remediation Phase : 0
Program Number : 9910085
Spill Cause: EQUIPMENT FAILURE
Water Affected: Not reported Spill Source: PRIVATE DWELLING
Contact Name: JIM CAREY Facility Tele: (718) 579-3414
Spill Notifier: LOCAL AGENCY
Spiller: ROSEANN
Spiller Company : 2894 GRAND CONCOURSE
Spiller Address: 2894 GRAND CONCOURSE
BRONX, NY
Spiller County : 001
Spill Class: Known release with minimal potential for fire or hazard. DEC Response. Willing Responsible Party. Corrective action taken.
Spill Closed Dt: 01/11/00
Cleanup Ceased: / /
Last Inspection: / / Cleanup Meets Std: False
Recommended Penalty: Penalty Not Recommended
UST Trust: False
Regional Use: Not reported
Spill Record Last Update: 03/27/01
Date Spill Entered In Computer Data File: 11/19/99
Material
Material ID : 299144
Site ID : 91961
Operable Unit : 01
Operable Unit ID : 1084837
Material Code : 0003
Material Name : #6 Fuel Oil
Case No. : Not reported
Material FA : Petroleum
Quantity : 25.00
Units : G
Recovered : No
Resource Affected - Soil : Yes

2894 GRAND CONCOURSE (Continued) **S102672892**

Resource Affected - Air : No
Resource Affected - Indoor Air : No
Resource Affected - Groundwater : No
Resource Affected - Surface Water : No
Resource Affected - Drinking Wtr : No
Resource Affected - Sewer : No
Resource Affected - Impervious Surface : No
Resource Affected - Subway : No
Resource Affected - Utility : No
Resource Affected - Impervious Surface : No
Oxygenate : False
DEC Remarks : Not reported
Remark: STORAGE TANK OVERFILL

HIST SPILLS:
Spill Number: 9910085 Region of Spill: 2
Investigator: O'DOWD SWIS: 60
Caller Name: Not reported Caller Agency: Not reported
Caller Phone: Not reported Caller Extension: Not reported
Notifier Name: Not reported Notifier Agency: Not reported
Notifier Phone: Not reported Notifier Extension: Not reported
Spill Date: 11/19/1999 11:45 Reported to Dept: 11/19/99 12:22
Spill Cause: Equipment Failure Resource Affected: On Land
Water Affected: Not reported Spill Source: Private Dwelling
Facility Contact: ROSEANN Facility Tele: (718) 353-3900
Spill Notifier: Local Agency PBS Number: Not reported
Spiller Contact: JIM CAREY Spiller Phone: (718) 579-3414
Spiller: 2894 GRAND CONCOURSE
Spiller Address: 2894 GRAND CONCOURSE
BRONX, NY
DEC Remarks : 11/29/99 AT 11:10AM LEFT MESSAGE FOR JIM CAREY/CASTLE. 11/29/99 AT 12:52PM JIM CAREY LEFT MESSAGE ON VOICE MESSAGE. EVERYTHING CLEANED UP THAT DAY. NO DRAINS IMPACTED. THERE WAS OIL IN A STAIRWELL AND ON THE SIDEWALK. CLEANED WALL, WALKWAY AN
D SIDEWALK. DISPOSING OF MATERIAL THROUGH THEIR VENDOR. CAUSED DUE TO A DEFECTIVE GAUGE. SEE ALSO 00-04147.
Remark: STORAGE TANK OVERFILL
Spill Class: Known release with minimal potential for fire or hazard. DEC Response. Willing Responsible Party. Corrective action taken.
Material:
Material Class Type: 1
Quantity Spilled: 25
Units: Gallons
Unknown Qty Spilled: 25
Quantity Recovered: 0
Unknown Qty Recovered: False
Material: #6 FUEL OIL
Class Type: Petroleum
Chem Abstract Service Number: #6 FUEL OIL
Last Date: 07/28/1994
Num Times Material Entry In File: 2190
Spill Closed Dt: 01/11/00
Cleanup Ceased: / /
Last Inspection: / / Cleanup Meets Std:False
Recommended Penalty: Penalty Not Recommended
Spiller Cleanup Dt/ / Enforcement Date: / /
Invstgn Complete:/ / UST Involvement: False
Spill Record Last Update: 03/27/01

2894 GRAND CONCOURSE (Continued) **S102672892**

Is Updated: False
Corrective Action Plan Submitted: / /
Date Spill Entered In Computer Data File: 11/19/99
Date Region Sent Summary to Central Office: / /

LTANKS:

Spill Number:	9304354	Region of Spill:	2
Facility ID:	9304354	DER Facility ID:	156470
Site ID:	187280	CID:	17
Spill Date:	07/07/93	Reported to Dept:	07/07/93
Referred To:	Not reported	DEC Region:	2
Water Affected:	Not reported	Spill Source:	COMMERCIAL/INDUSTRIAL
Spill Cause:	TANK FAILURE		
Facility Address 2:	Not reported	Facility Tele:	(212) 733-5875
Investigator:	CAMMISA	SWIS:	0301
Caller Name:	ROBERT CABASSA	Caller Agency:	M.B. TRUCKING CO.
Caller Phone:	(718) 328-3275	Caller Extension:	Not reported
Notifier Name:	Not reported	Notifier Agency:	Not reported
Notifier Phone:	Not reported	Notifier Extension:	Not reported
Spiller Contact:	Not reported	Spiller Phone:	Not reported
Spiller:	Not reported		
Spiller Company:	MIKE		
Spiller Address:	ZZ		
Spiller County:	001		

Spill Class: Known release with minimal potential for fire or hazard. DEC Response. Willing Responsible Party. Corrective action taken.
Spill Closed Dt: 07/07/93
Spill Notifier: OTHER
Cleanup Ceased: 07/07/93
Last Inspection: / /
Cleanup Meets Standard: True
Recommended Penalty: Penalty Not Recommended
UST Trust: False
Spill Record Last Update: 03/27/01
Date Spill Entered In Computer Data File: 07/13/93
Remediation Phase: 0
Program Number: 9304354
Regional Use: Not reported
Material
Material ID : 397867
Site ID : 187280
Operable Unit : 01
Operable Unit ID : 982791
Material Code : 0003
Material Name : #6 Fuel Oil
Case No. : Not reported
Material FA : Petroleum
Quantity : 400.00
Units : G
Recovered : No
Resource Affected - Soil : Yes
Resource Affected - Air : No
Resource Affected - Indoor Air : No
Resource Affected - Groundwater : No
Resource Affected - Surface Water : No
Resource Affected - Drinking Wtr : No
Resource Affected - Sewer : No
Resource Affected - Impervious Surface : No

2894 GRAND CONCOURSE (Continued) **S102672892**

Resource Affected - Subway : No
Resource Affected - Utility : No
Resource Affected - Impervious Surface : No
Oxygenate : False
Tank Test
Spill Tank Test : Not reported
Site ID : Not reported
Tank Number : Not reported
Tank Size : Not reported
Test Method : Not reported
Leak Rate : Not reported
Gross Fail : Not reported
Modified By : Not reported
Last Modified : Not reported
Test Method : Not reported
DEC Remarks : Not reported
Remark: CONTAINED IN TANK ROOM - M.B. PERSONNEL ARE AT SCENE TO CONTAIN AND ABC TO FOLLOW UP AND REMOVE PRODUCT - SPOKE TO PERSONNEL AT 2894 - GRAND CONCOURSE SPILE IS BEING CONTAINED AND CLEANED.

Spill Number: 9500460
Facility ID: 9500460
Site ID: 91959
Spill Date: 04/12/95
Referred To: Not reported
Water Affected: Not reported
Spill Cause: TANK OVERFILL
Facility Address 2: Not reported
Investigator: O'DOWD
Caller Name: FRSOK RIZZO
Caller Phone: (718) 828-3100
Notifier Name: Not reported
Notifier Phone: Not reported
Spiller Contact: Not reported
Spiller: Not reported
Spiller Company: CRYSTAL TRANSPORTATION
Spiller Address: 2010 WHITE PLAINS ROAD
BRONX, NY 10462
Spiller County: 001
Spill Class: Known release with minimal potential for fire or hazard. DEC Response. Willing Responsible Party. Corrective action taken.
Spill Closed Dt: 04/12/95
Spill Notifier: RESPONSIBLE PARTY
Cleanup Ceased: 04/12/95
Last Inspection: / /
Cleanup Meets Standard: True
Recommended Penalty: Penalty Not Recommended
UST Trust: False
Spill Record Last Update: 03/27/01
Date Spill Entered In Computer Data File: 05/05/95
Remediation Phase: 0
Program Number: 9500460
Regional Use: Not reported
Material
Material ID : 369082
Site ID : 91959
Operable Unit : 01

Region of Spill: 2
DER Facility ID: 82595
CID: 17
Reported to Dept: 04/12/95
DEC Region: 2
Spill Source: INSTITUTIONAL, EDUCATIONAL, GOV., OTHER
Facility Tele: (718) 828-3100
SWIS: 0301
Caller Agency: CRYSTAL TRANSPORTATION
Caller Extension: Not reported
Notifier Agency: Not reported
Notifier Extension: Not reported
Spiller Phone: Not reported

2894 GRAND CONCOURSE (Continued) **S102672892**

Operable Unit ID : 1011225
Material Code : 0003
Material Name : #6 Fuel Oil
Case No. : Not reported
Material FA : Petroleum
Quantity : 25.00
Units : G
Recovered : 25
Resource Affected - Soil : Yes
Resource Affected - Air : No
Resource Affected - Indoor Air : No
Resource Affected - Groundwater : No
Resource Affected - Surface Water : No
Resource Affected - Drinking Wtr : No
Resource Affected - Sewer : No
Resource Affected - Impervious Surface : No
Resource Affected - Subway : No
Resource Affected - Utility : No
Resource Affected - Impervious Surface : No
Oxygenate : False

Tank Test
Spill Tank Test : Not reported
Site ID : Not reported
Tank Number : Not reported
Tank Size : Not reported
Test Method : Not reported
Leak Rate : Not reported
Gross Fail : Not reported
Modified By : Not reported
Last Modified : Not reported
Test Method : Not reported

DEC Remarks : Not reported
Remark: INSPECTION COVER ON TANK WAS NOT BOLTED DOWN, SO WHILE FILLING TANK, OIL CAME OUT THERE, WHOLE IN 40P. EASTMAN CLEANING CO. DOING CLEANUP. (718) 378-3000--->JOHN.

HIST LTANKS:
Spill Number: 9304354
Region of Spill: 2
Spill Date: 07/07/1993 14:00
Reported to Dept: 07/07/93 15:24
Water Affected: Not reported
Spill Source: Other Commercial/Industrial
Resource Affectd: On Land
Spill Cause: Tank Failure
Facility Contact: Not reported
Facility Tele: (212) 733-5875
Investigator: CAMMISA
SWIS: 60
Caller Name: Not reported
Caller Agency: Not reported
Caller Phone: Not reported
Caller Extension: Not reported
Notifier Name: Not reported
Notifier Agency: Not reported
Notifier Phone: Not reported
Notifier Extension: Not reported
Spiller Contact: Not reported
Spiller Phone: Not reported
Spiller: MIKE
Spiller Address: Not reported
Spill Class: Known release with minimal potential for fire or hazard. DEC Response. Willing Responsible Party. Corrective action taken.
Spill Closed Dt: 07/07/93
Spill Notifier: Other
PBS Number: Not reported
Cleanup Ceased: 07/07/93
Last Inspection: / /
Cleanup Meets Standard: True

2894 GRAND CONCOURSE (Continued) **S102672892**

Recommended Penalty: Penalty Not Recommended
Spiller Cleanup Date: / /
Enforcement Date: / /
Investigation Complete: / /
UST Involvement: False
Spill Record Last Update: 03/27/01
Is Updated: False
Corrective Action Plan Submitted: / /
Date Spill Entered In Computer Data File: 07/13/93
Date Region Sent Summary to Central Office: / /
Tank Test:
PBS Number: Not reported
Tank Number: Not reported
Test Method: Not reported
Capacity of Failed Tank: Not reported
Leak Rate Failed Tank: Not reported
Gross Leak Rate: Not reported
Material:
Material Class Type: 1
Quantity Spilled: 400
Units: Gallons
Unknown Qty Spilled: 400
Quantity Recovered: 0
Unknown Qty Recovered: False
Material: #6 FUEL OIL
Class Type: Petroleum
Chem Abstract Service Number: #6 FUEL OIL
Last Date: 07/28/1994
Num Times Material Entry In File: 2190
DEC Remarks: SEE ALSO 00-04147.
Spill Cause: CONTAINED IN TANK ROOM - M.B. PERSONNEL ARE AT SCENE TO CONTAIN AND ABC TO FOLLOW UP AND REMOVE PRODUCT - SPOKE TO PERSONNEL AT 2894 - GRAND CON COURSE SPILE IS BEING CONTAINED AND CLEANED.

Spill Number: 9500460
Region of Spill: 2
Spill Date: 04/12/1995 08:15
Reported to Dept: 04/12/95 08:39
Water Affected: Not reported
Spill Source: Other Non Commercial/Industrial
Resource Affectd: On Land
Spill Cause: Tank Overfill
Facility Contact: Not reported
Facility Tele: (718) 828-3100
Investigator: O'DOWD
SWIS: 60
Caller Name: Not reported
Caller Agency: Not reported
Caller Phone: Not reported
Caller Extension: Not reported
Notifier Name: Not reported
Notifier Agency: Not reported
Notifier Phone: Not reported
Notifier Extension: Not reported
Spiller Contact: Not reported
Spiller Phone: Not reported
Spiller: CRYSTAL TRANSPORTATION
Spiller Address: 2010 WHITE PLAINS ROAD
BRONX, NY 10462
Spill Class: Known release with minimal potential for fire or hazard. DEC Response. Willing Responsible Party. Corrective action taken.
Spill Closed Dt: 04/12/95
Spill Notifier: Responsible Party
PBS Number: Not reported
Cleanup Ceased: 04/12/95
Last Inspection: / /
Cleanup Meets Standard: True
Recommended Penalty: Penalty Not Recommended

2894 GRAND CONCOURSE (Continued) **S102672892**

Spiller Cleanup Date: / /
Enforcement Date: / /
Investigation Complete: / /
UST Involvement: False
Spill Record Last Update: 03/27/01
Is Updated: False
Corrective Action Plan Submitted: / /
Date Spill Entered In Computer Data File: 05/05/95
Date Region Sent Summary to Central Office: / /
Tank Test:
PBS Number: Not reported
Tank Number: Not reported
Test Method: Not reported
Capacity of Failed Tank: Not reported
Leak Rate Failed Tank: Not reported
Gross Leak Rate: Not reported
Material:
Material Class Type: 1
Quantity Spilled: 25
Units: Gallons
Unknown Qty Spilled: 25
Quantity Recovered: 25
Unknown Qty Recovered: False
Material: #6 FUEL OIL
Class Type: Petroleum
Chem Abstract Service Number: #6 FUEL OIL
Last Date: 07/28/1994
Num Times Material Entry In File: 2190
DEC Remarks: SEE ALSO 00-04147.
Spill Cause: INSPECTION COVER ON TANK WAS NOT BOLTED DOWN, SO WHILE FILLING TANK, OIL CAME OUT THERE, WHOLE IN 40P. EASTMAN CLEANING CO. DOING CLEANUP. 718) 378-3000--->JOHN.

---

153 SSW 1/4-1/2 2445 ft. **PASHTRIK REALITY** **LTANKS** **S105999453**
2415 MORRIS AVE **N/A**
BRONX, NY 10468

Relative: Lower

Actual: 129 ft.

LTANKS:

Spill Number:	0304289	Region of Spill:	2
Facility ID:	0304289	DER Facility ID:	166286
Site ID:	199820	CID:	16
Spill Date:	07/23/03	Reported to Dept:	07/23/03
Referred To:	Not reported	DEC Region:	2
Water Affected:	Not reported	Spill Source:	COMMERCIAL/INDUSTRIAL
Spill Cause:	TANK FAILURE		
Facility Address 2:	Not reported	Facility Tele:	(718) 601-7300
Investigator:	TJDEMEO	SWIS:	0301
Caller Name:	RENE LEWIS	Caller Agency:	A L EASTMAN & SON
Caller Phone:	(917) 299-7257	Caller Extension:	Not reported
Notifier Name:	RENE LEWIS	Notifier Agency:	AL EASTMAN & SON
Notifier Phone:	(718) 378-3000	Notifier Extension:	Not reported
Spiller Contact:	RENE LEWIS	Spiller Phone:	(718) 378-7000
Spiller:	Not reported		
Spiller Company:	PASHTRIK REALITY		
Spiller Address:	ZZ		
Spiller County:	001		

Spill Class: Known release with minimal potential for fire or hazard. DEC Response. Willing Responsible Party. Corrective action taken.

PASHTRIK REALITY (Continued) **S105999453**

Spill Closed Dt: 12/07/05
Spill Notifier: OTHER
Cleanup Ceased: / /
Last Inspection: / /
Cleanup Meets Standard: False
Recommended Penalty: Penalty Not Recommended
UST Trust: False
Spill Record Last Update: 12/07/05
Date Spill Entered In Computer Data File: 07/23/03
Remediation Phase: 0
Program Number: 0304289
Regional Use: Not reported
Material
Material ID : 505142
Site ID : 199820
Operable Unit : 01
Operable Unit ID : 871151
Material Code : 0001
Material Name : #2 Fuel Oil
Case No. : Not reported
Material FA : Petroleum
Quantity : 50.00
Units : G
Recovered : No
Resource Affected - Soil : Yes
Resource Affected - Air : No
Resource Affected - Indoor Air : No
Resource Affected - Groundwater : No
Resource Affected - Surface Water : No
Resource Affected - Drinking Wtr : No
Resource Affected - Sewer : No
Resource Affected - Impervious Surface : No
Resource Affected - Subway : No
Resource Affected - Utility : No
Resource Affected - Impervious Surface : No
Oxygenate : False
Tank Test
Spill Tank Test : Not reported
Site ID : Not reported
Tank Number : Not reported
Tank Size : Not reported
Test Method : Not reported
Leak Rate : Not reported
Gross Fail : Not reported
Modified By : Not reported
Last Modified : Not reported
Test Method : Not reported
DEC Remarks : Prior to Sept, 2004 data translation this spill Lead DEC Field was "DEMEO" DeMeo responded to the site 7/23/03 TJD Tank Failure (5K). Slow leak. approximately 200 gallons on floor. Eastmond for cleanup. Tank emptied 3300 gallons. Pr
oduct on floor vacuumed. Sump cleaned. Concrete floor to be pressure washed. Tank room has dirt floor. Subsurface investigation required. November 7, 2005, Durnin: On October 6, 2005, 2 1/2 months after the spill occurred, the 5,000 gallon o
il tank was replaced. This spill is closed.
Remark: leaking tank - req a call back

154 West 1/4-1/2 2470 ft.

2593 SEDGWICK AVENUE
2593 SEDGWICK AVENUE
BRONX, NY

LTANKS **S101658308**
HIST LTANKS **N/A**

Relative: Higher

Actual: 146 ft.

LTANKS:

Spill Number:	9501893	Region of Spill:	2
Facility ID:	9501893	DER Facility ID:	128110
Site ID:	150692	CID:	17
Spill Date:	05/15/95	Reported to Dept:	05/15/95
Referred To:	Not reported	DEC Region:	2
Water Affected:	Not reported	Spill Source:	PRIVATE DWELLING
Spill Cause:	TANK FAILURE		
Facility Address 2:	Not reported	Facility Tele:	Not reported
Investigator:	SMMARTIN	SWIS:	0301
Caller Name:	KIMBERLEY ABRAMS	Caller Agency:	PETRO
Caller Phone:	(718) 545-3662	Caller Extension:	Not reported
Notifier Name:	Not reported	Notifier Agency:	Not reported
Notifier Phone:	Not reported	Notifier Extension:	Not reported
Spiller Contact:	Not reported	Spiller Phone:	Not reported
Spiller:	Not reported		
Spiller Company:	SAME		
Spiller Address:	NY		
Spiller County:	001		

Spill Class: Known release with minimal potential for fire or hazard. DEC Response. Willing Responsible Party. Corrective action taken.

Spill Closed Dt: 05/15/95

Spill Notifier: OTHER
Cleanup Ceased: 05/15/95
Last Inspection: / /
Cleanup Meets Standard: True
Recommended Penalty: Penalty Not Recommended
UST Trust: False
Spill Record Last Update: 09/30/04
Date Spill Entered In Computer Data File: 05/26/95
Remediation Phase: 0
Program Number: 9501893
Regional Use: Not reported

Material

Material ID :	366968
Site ID :	150692
Operable Unit :	01
Operable Unit ID :	1016321
Material Code :	0001
Material Name :	#2 Fuel Oil
Case No. :	Not reported
Material FA :	Petroleum
Quantity :	-1.00
Units :	G
Recovered :	No
Resource Affected - Soil :	Yes
Resource Affected - Air :	No
Resource Affected - Indoor Air :	No
Resource Affected - Groundwater :	No
Resource Affected - Surface Water :	No
Resource Affected - Drinking Wtr :	No
Resource Affected - Sewer :	No
Resource Affected - Impervious Surface :	No
Resource Affected - Subway :	No

2593 SEDGWICK AVENUE (Continued) **S101658308**

Resource Affected - Utility : No
Resource Affected - Impervious Surface : No
Oxygenate : False
Tank Test
Spill Tank Test : Not reported
Site ID : Not reported
Tank Number : Not reported
Tank Size : Not reported
Test Method : Not reported
Leak Rate : Not reported
Gross Fail : Not reported
Modified By : Not reported
Last Modified : Not reported
Test Method : Not reported
DEC Remarks : Prior to Sept, 2004 data translation this spill Lead DEC Field was "MARTINKAT"
Remark: STAIN 6' X 4' FROM BOTTOM OF TANK.

HIST LTANKS:
Spill Number: 9501893 Region of Spill: 2
Spill Date: 05/15/1995 14:00 Reported to Dept: 05/15/95 15:51
Water Affected: Not reported Spill Source: Private Dwelling
Resource Affectd: On Land
Spill Cause: Tank Failure
Facility Contact: Not reported Facility Tele: Not reported
Investigator: MARTINKAT SWIS: 60
Caller Name: Not reported Caller Agency: Not reported
Caller Phone: Not reported Caller Extension: Not reported
Notifier Name: Not reported Notifier Agency: Not reported
Notifier Phone: Not reported Notifier Extension: Not reported
Spiller Contact: Not reported Spiller Phone: Not reported
Spiller: SAME
Spiller Address: Not reported
Spill Class: Known release with minimal potential for fire or hazard. DEC Response. Willing Responsible Party. Corrective action taken.
Spill Closed Dt: 05/15/95
Spill Notifier: Other PBS Number: Not reported
Cleanup Ceased: 05/15/95
Last Inspection: / /
Cleanup Meets Standard: True
Recommended Penalty: Penalty Not Recommended
Spiller Cleanup Date: / /
Enforcement Date: / /
Investigation Complete: / /
UST Involvement: False
Spill Record Last Update: / /
Is Updated: False
Corrective Action Plan Submitted: / /
Date Spill Entered In Computer Data File: 05/26/95
Date Region Sent Summary to Central Office: / /
Tank Test:
PBS Number: Not reported
Tank Number: Not reported
Test Method: Not reported
Capacity of Failed Tank: Not reported
Leak Rate Failed Tank: Not reported
Gross Leak Rate: Not reported
Material:

2593 SEDGWICK AVENUE (Continued) **S101658308**

Material Class Type: 1
Quantity Spilled: -1
Units: Gallons
Unknown Qty Spilled: -1
Quantity Recovered: 0
Unknown Qty Recovered: False
Material: #2 FUEL OIL
Class Type: Petroleum
Chem Abstract Service Number: #2 FUEL OIL
Last Date: 12/07/1994
Num Times Material Entry In File: 24464
DEC Remarks: Not reported
Spill Cause: STAIN 6 X 4 FROM BOTTOM OF TANK.

---

155 South 1/4-1/2 2539 ft.
2432 GRAND CONCOURSE **LTANKS S102399503**
2432 GRAND CONCOURSE **HIST LTANKS N/A**
BRONX, NY

Relative: Lower

Actual: 118 ft.

LTANKS:

Spill Number:	0505825	Region of Spill:	2
Facility ID:	0505825	DER Facility ID:	13355
Site ID:	350926	CID:	16
Spill Date:	08/11/05	Reported to Dept:	08/11/05
Referred To:	INVESTIGATION TO PERFROM	DEC Region:	2
Water Affected:	Not reported	Spill Source:	COMMERCIAL/INDUSTRIAL
Spill Cause:	TANK FAILURE		
Facility Address 2:	Not reported	Facility Tele:	Not reported
Investigator:	ADZHITOM	SWIS:	0301
Caller Name:	RAY KAHN	Caller Agency:	ESPO
Caller Phone:	(212) 330-7501	Caller Extension:	Not reported
Notifier Name:	RAY KAHN	Notifier Agency:	ESPO
Notifier Phone:	(212) 330-7501	Notifier Extension:	Not reported
Spiller Contact:	RAY KAHN	Spiller Phone:	(212) 330-7501

Spiller: WILLIAM SCHUR
Spiller Company: DOC GARAGE LLC
Spiller Address: 2432 GARND CONCOURESE
BRONX, NY 10458
Spiller County: 001
Spill Class: Known release with minimal potential for fire or hazard. DEC Response. Willing Responsible Party. Corrective action taken.
Spill Closed Dt: / /
Spill Notifier: OTHER
Cleanup Ceased: / /
Last Inspection: / /
Cleanup Meets Standard: False
Recommended Penalty: Penalty Not Recommended
UST Trust: False
Spill Record Last Update: 04/03/06
Date Spill Entered In Computer Data File: 08/11/05
Remediation Phase: 1
Program Number: 0505825
Regional Use: P1, 10-28-05
Material
Material ID : 2098405
Site ID : 350926
Operable Unit : 01
Operable Unit ID : 1108463
Material Code : 0001

2432 GRAND CONCOURSE (Continued) **S102399503**

Material Name :	#2 Fuel Oil	
Case No. :	Not reported	
Material FA :	Petroleum	
Quantity :	0.00	
Units :	G	
Recovered :		No
Resource Affected - Soil :		Yes
Resource Affected - Air :		No
Resource Affected - Indoor Air :		No
Resource Affected - Groundwater :		No
Resource Affected - Surface Water :		No
Resource Affected - Drinking Wtr :		No
Resource Affected - Sewer :		No
Resource Affected - Impervious Surface :		No
Resource Affected - Subway :		No
Resource Affected - Utility :		No
Resource Affected - Impervious Surface :		No
Oxygenate :		False

Tank Test

Spill Tank Test :	Not reported
Site ID :	Not reported
Tank Number :	Not reported
Tank Size :	Not reported
Test Method :	Not reported
Leak Rate :	Not reported
Gross Fail :	Not reported
Modified By :	Not reported
Last Modified :	Not reported
Test Method :	Not reported

DEC Remarks : need to find owner and send CSL 8/18/05. J.Krimgold spoke to Ray Khan from EPSO (917-939-7366). They are a consultant for the owner. He should send me owners info and a copy of tank registr. During Phase 1 foure tanks were found. Soil boring around one of them showe soil contamination. 9/23/2005 CSL sent to: William Schur Doc Garage LLC 2432 Grand Concourse Bronx, NY 10458 10/28/2005 I received the spill report from J. Kolleeny. Left a message for William Schur (718-733-6300). AZ 12/14/2005 I called William Schur (representative of Schur management company). I requested that Schur management delineate and if needed remediate dicovered soil contamination. A report should be submitted to DEC. AZ 12/16/2005 Conversation with Ray Kahn (ESPL Environmental 212-330-7501). They will send a copy of a tank closure report. AZ 1/4/2005 A report was received. Soil samples compared to STARS not TAGM. Proposed 3 new borings around damaged tank No.5 (contaminated sample S 5). Soil sampling proposed to 6' only below tank bottom and then at 10' interval. This controvenes DEC' practice. Called R. Kahn and left a message. AZ 1/10/2005 I contacted R. Kahn (212-330-7501) regarding their WP. I made a several modificati ons to the plan including gw sampling, number and depth of soil samples and purging. He will send us a modified version. AZ 1/11/2006 I issued an approval for UST Abandonment Revision 1 Report. Upon completion of the proposed work a report will be submitted to DEC.AZ 1/30/2006 I contacted Ray Kahn (ESPL Env.). They are drilling at the site today - geoprobe drilling. Soil is heavily contaminated. I gave him instructions for the site investigation and drilling procedures. PID readings on

2432 GRAND CONCOURSE (Continued) **S102399503**

soil are about 300 ppm. AZ 4/3/2006 Contacted ESPL. They mailed report to us. AZ
Remark: Lab reseults show contamination

Spill Number:	9604630	Region of Spill:	2
Facility ID:	9604630	DER Facility ID:	258772
Site ID:	321217	CID:	16
Spill Date:	07/09/96	Reported to Dept:	07/09/96
Referred To:	Not reported	DEC Region:	2
Water Affected:	Not reported	Spill Source:	INSTITUTIONAL, EDUCATIONAL, GOV., OTHER
Spill Cause:	TANK TEST FAILURE		
Facility Address 2:	Not reported	Facility Tele:	Not reported
Investigator:	SMSANGES	SWIS:	0301
Caller Name:	STEPHEN VILELA	Caller Agency:	TANKNOWLEDGY
Caller Phone:	(800) 666-2605	Caller Extension:	Not reported
Notifier Name:	STEPHEN VILELA	Notifier Agency:	TANKNOWLEDGY
Notifier Phone:	(800) 666-2605	Notifier Extension:	Not reported
Spiller Contact:	MR SCHURE	Spiller Phone:	Not reported
Spiller:	MR SCHURE		
Spiller Company:	SCHURE MANAGEMENT		
Spiller Address:	2432 GRAND CONCOURSE BRONX, ZZ		
Spiller County:	001		
Spill Class:	Known release that creates potential for fire or hazard. DEC Response. Willing Responsible Party. Corrective action taken.		
Spill Closed Dt:	**09/13/04**		
Spill Notifier:	TANK TESTER		
Cleanup Ceased:	/ /		
Last Inspection:	/ /		
Cleanup Meets Standard:	False		
Recommended Penalty:	Penalty Not Recommended		
UST Trust:	False		
Spill Record Last Update:	09/13/04		
Date Spill Entered In Computer Data File:	07/09/96		
Remediation Phase:	0		
Program Number:	9604630		
Regional Use:	Not reported		

Material

Material ID :	Not reported
Site ID :	Not reported
Operable Unit :	Not reported
Operable Unit ID :	Not reported
Material Code :	Not reported
Material Name :	Not reported
Case No. :	Not reported
Material FA :	Not reported
Quantity :	Not reported
Units :	Not reported
Recovered :	Not reported
Resource Affected - Soil :	Not reported
Resource Affected - Air :	Not reported
Resource Affected - Indoor Air :	Not reported
Resource Affected - Groundwater :	Not reported
Resource Affected - Surface Water :	Not reported
Resource Affected - Drinking Wtr :	Not reported
Resource Affected - Sewer :	Not reported
Resource Affected - Impervious Surface :	Not reported

2432 GRAND CONCOURSE (Continued) **S102399503**

Resource Affected - Subway : Not reported
Resource Affected - Utility : Not reported
Resource Affected - Impervious Surface : Not reported
Oxygenate : Not reported

Tank Test
Spill Tank Test : 19200
Site ID : 321217
Tank Number : 1
Tank Size : 10000
Test Method : 00
Leak Rate : 0.00
Gross Fail : Not reported
Modified By : Spills
Last Modified : 10/01/04
Test Method : Unknown

DEC Remarks : Prior to Sept, 2004 data translation this spill Lead DEC Field was "SANGESLAND" 8/30/2004 Owner says there were no soil borings done around the tank. Owner says Eastmond cleaned the tank and then did the abandonment. Sangesland asked for copies of Eastmond work notes, specifically looking for statements about the condition of the tank after it was cleaned out. (Did the tank have holes?) 9/13/2004 Sangesland reviewed a package of information submitted by Steve Sibrizzi of Sibrizzi Fuel Oil Inc. (1528 Hawthorne St, Bronx, NY 10469). 10,000 gal #6 tank was abandoned in place after it was drained, cleaned and inspected by Mr. Sibrizzi and Eastmond. Letter from Eastmond says cleaning was done on Oct 27, 1997. Tank was inspected several days later and found to be in the same condition (no oil/water leaked back into the tank) Spill Closed

Remark: TEST METHOD WAS VACCUME - TANK FAILED

HIST LTANKS:

Spill Number:	9604630	Region of Spill:	2
Spill Date:	07/08/1996 19:00	Reported to Dept:	07/09/96 09:41
Water Affected:	Not reported	Spill Source:	Other Non Commercial/Industrial
Resource Affectd:	On Land		
Spill Cause:	Tank Test Failure		
Facility Contact:	MR SCHURE	Facility Tele:	Not reported
Investigator:	TIBBE	SWIS:	60
Caller Name:	Not reported	Caller Agency:	Not reported
Caller Phone:	Not reported	Caller Extension:	Not reported
Notifier Name:	Not reported	Notifier Agency:	Not reported
Notifier Phone:	Not reported	Notifier Extension:	Not reported
Spiller Contact:	MR SCHURE	Spiller Phone:	Not reported
Spiller:	SCHURE MANAGEMENT		
Spiller Address:	2432 GRAND CONCOURSE BRONX		
Spill Class:	Known release that creates potential for fire or hazard. DEC Response. Willing Responsible Party. Corrective action taken.		
Spill Closed Dt:	/ /		
Spill Notifier:	Tank Tester	PBS Number:	Not reported
Cleanup Ceased:	/ /		
Last Inspection:	/ /		
Cleanup Meets Standard:	False		
Recommended Penalty:	Penalty Not Recommended		
Spiller Cleanup Date:	/ /		
Enforcement Date:	/ /		
Investigation Complete:	/ /		

2432 GRAND CONCOURSE (Continued) **S102399503**

UST Involvement: False
Spill Record Last Update: 08/26/96
Is Updated: False
Corrective Action Plan Submitted: / /
Date Spill Entered In Computer Data File: 07/09/96
Date Region Sent Summary to Central Office: / /
Tank Test:
PBS Number: Not reported
Tank Number: 1
Test Method: Unknown
Capacity of Failed Tank: 10000
Leak Rate Failed Tank: 0.00
Gross Leak Rate: Not reported
Material:
Material Class Type: Not reported
Quantity Spilled: Not reported
Units: Not reported
Unknown Qty Spilled: Not reported
Quantity Recovered: Not reported
Unknown Qty Recovered: Not reported
Material: Not reported
Class Type: Not reported
Chem Abstract Service Number: Not reported
Last Date: Not reported
Num Times Material Entry In File: Not reported
DEC Remarks: Not reported
Spill Cause: TEST METHOD WAS VACCUME - TANK FAILED

---

156 **BEE & BEE MANAGEMENT** **LTANKS** **S102673417**
NNW **2851 SEDGWICK AVENUE** **HIST LTANKS** **N/A**
1/4-1/2 **BRONX, NY**
2543 ft.

Relative:
Higher

Actual:
142 ft.

LTANKS:
Spill Number: 9604251
Facility ID: 9604251
Site ID: 175476
Spill Date: 06/28/96
Referred To: Not reported
Water Affected: Not reported
Spill Cause: TANK OVERFILL
Facility Address 2: Not reported
Investigator: KSTANG
Caller Name: JIM CAREY
Caller Phone: (718) 579-3414
Notifier Name: BILL SCHREIBER
Notifier Phone: (718) 579-3414
Spiller Contact: HALE
Spiller: Not reported
Spiller Company: BEE & BEE MANAGEMENT
Spiller Address: 1624 WEBSTER AVENUE
BRONX, NY 10457
Spiller County: 001
Spill Class: Known release with minimal potential for fire or hazard. DEC Response. Willing Responsible Party. Corrective action taken.
Spill Closed Dt: 06/28/96
Spill Notifier: RESPONSIBLE PARTY
Cleanup Ceased: / /
Last Inspection: / /

Region of Spill: 2
DER Facility ID: 147521
CID: 17
Reported to Dept: 06/28/96
DEC Region: 2
Spill Source: PRIVATE DWELLING
Facility Tele: (718) 583-5535
SWIS: 0301
Caller Agency: CASTLE OIL CORPORATION
Caller Extension: Not reported
Notifier Agency: CASTLE OIL CORPORATION
Notifier Extension: Not reported
Spiller Phone: (718) 299-6354

BEE & BEE MANAGEMENT (Continued) **S102673417**

Cleanup Meets Standard: False
Recommended Penalty: Penalty Not Recommended
UST Trust: False
Spill Record Last Update: 07/02/96
Date Spill Entered In Computer Data File: 06/28/96
Remediation Phase: 0
Program Number: 9604251
Regional Use: Not reported
Material
Material ID : 350539
Site ID : 175476
Operable Unit : 01
Operable Unit ID : 1031900
Material Code : 0002
Material Name : #4 Fuel Oil
Case No. : Not reported
Material FA : Petroleum
Quantity : 6.00
Units : G
Recovered : 6
Resource Affected - Soil : Yes
Resource Affected - Air : No
Resource Affected - Indoor Air : No
Resource Affected - Groundwater : No
Resource Affected - Surface Water : No
Resource Affected - Drinking Wtr : No
Resource Affected - Sewer : No
Resource Affected - Impervious Surface : No
Resource Affected - Subway : No
Resource Affected - Utility : No
Resource Affected - Impervious Surface : No
Oxygenate : False
Tank Test
Spill Tank Test : Not reported
Site ID : Not reported
Tank Number : Not reported
Tank Size : Not reported
Test Method : Not reported
Leak Rate : Not reported
Gross Fail : Not reported
Modified By : Not reported
Last Modified : Not reported
Test Method : Not reported
DEC Remarks : Prior to Sept, 2004 data translation this spill Lead DEC Field was "TANG"
Remark: TANK OVERFILL. UNKNOWN EXACT REASON. ONTO SOIL. CLEAN UP CREW ENROUTE.

HIST LTANKS:

Spill Number:	9604251	Region of Spill:	2
Spill Date:	06/28/1996 12:45	Reported to Dept:	06/28/96 12:59
Water Affected:	Not reported	Spill Source:	Private Dwelling
Resource Affectd:	On Land		
Spill Cause:	Tank Overfill		
Facility Contact:	Not reported	Facility Tele:	(718) 583-5535
Investigator:	TANG	SWIS:	60
Caller Name:	Not reported	Caller Agency:	Not reported
Caller Phone:	Not reported	Caller Extension:	Not reported

BEE & BEE MANAGEMENT (Continued) **S102673417**

Notifier Name: Not reported
Notifier Agency: Not reported
Notifier Phone: Not reported
Notifier Extension: Not reported
Spiller Contact: HALE
Spiller Phone: (718) 299-6354
Spiller: BEE & BEE MANAGEMENT
Spiller Address: 1624 WEBSTER AVENUE
BRONX, NY 10457
Spill Class: Known release with minimal potential for fire or hazard. DEC Response. Willing Responsible Party. Corrective action taken.
Spill Closed Dt: 06/28/96
Spill Notifier: Responsible Party
PBS Number: Not reported
Cleanup Ceased: / /
Last Inspection: / /
Cleanup Meets Standard: False
Recommended Penalty: Penalty Not Recommended
Spiller Cleanup Date: / /
Enforcement Date: / /
Investigation Complete: / /
UST Involvement: False
Spill Record Last Update: 07/02/96
Is Updated: False
Corrective Action Plan Submitted: / /
Date Spill Entered In Computer Data File: 06/28/96
Date Region Sent Summary to Central Office: / /
Tank Test:
PBS Number: Not reported
Tank Number: Not reported
Test Method: Not reported
Capacity of Failed Tank: Not reported
Leak Rate Failed Tank: Not reported
Gross Leak Rate: Not reported
Material:
Material Class Type: 1
Quantity Spilled: 6
Units: Gallons
Unknown Qty Spilled: 6
Quantity Recovered: 6
Unknown Qty Recovered: False
Material: #4 FUEL OIL
Class Type: Petroleum
Chem Abstract Service Number: #4 FUEL OIL
Last Date: 12/05/1994
Num Times Material Entry In File: 1751
DEC Remarks: Not reported
Spill Cause: TANK OVERFILL. UNKNOWN EXACT REASON. ONTO SOIL. CLEAN UP CREW ENROUTE .

---

157 **2440 WEBB AVE** **LTANKS** **S103272658**
WSW **2440 WEBB AVE** **NY Spills** **N/A**
1/4-1/2 **BRONX, NY** **NY Hist Spills**
2605 ft.

Relative: Higher

Actual: 135 ft.

SPILLS:
DER Facility ID : 220384
Site ID : 270722
CID : 17
Spill Number: 9511027
Region of Spill: 2
Investigator: GUTIERREZ
SWIS: 0301
Caller Name: JIM CAREY
Caller Agency: CASTLE OIL CORPORATION
Caller Phone: (718) 579-3414
Caller Extension: Not reported
Notifier Name: JIM CAREY
Notifier Agency: CASTLE OIL CORPORATION

2440 WEBB AVE (Continued) **S103272658**

Notifier Phone: (718) 579-3414 Notifier Extension: Not reported
Spill Date: 12/02/95 Reported to Dept: 12/02/95
Facility Address 2: Not reported
Facility Type: ER
Referred To : Not reported DEC Region : 2
Remediation Phase : 0
Program Number : 9511027
Spill Cause: EQUIPMENT FAILURE
Water Affected: Not reported Spill Source: PRIVATE DWELLING
Contact Name: Not reported Facility Tele: (718) 543-8787
Spill Notifier: OTHER
Spiller: Not reported
Spiller Company : BLDG OWNER
Spiller Address: ZZ
Spiller County : 001
Spill Class: Known release with minimal potential for fire or hazard. DEC Response. Willing Responsible Party. Corrective action taken.
Spill Closed Dt: 12/04/95
Cleanup Ceased: / /
Last Inspection: / / Cleanup Meets Std: False
Recommended Penalty: Penalty Not Recommended
UST Trust: False
Regional Use: Not reported
Spill Record Last Update: 12/04/95
Date Spill Entered In Computer Data File: 12/02/95
Material
Material ID : 358379
Site ID : 270722
Operable Unit : 01
Operable Unit ID : 1025355
Material Code : 0001
Material Name : #2 Fuel Oil
Case No. : Not reported
Material FA : Petroleum
Quantity : 3.00
Units : G
Recovered : 3
Resource Affected - Soil : Yes
Resource Affected - Air : No
Resource Affected - Indoor Air : No
Resource Affected - Groundwater : No
Resource Affected - Surface Water : No
Resource Affected - Drinking Wtr : No
Resource Affected - Sewer : No
Resource Affected - Impervious Surface : No
Resource Affected - Subway : No
Resource Affected - Utility : No
Resource Affected - Impervious Surface : No
Oxygenate : False
DEC Remarks : Not reported
Remark: DEFECTIVE EQUIPMENT - BEING CLEANED UP NOW

HIST SPILLS:
Spill Number: 9511027 Region of Spill: 2
Investigator: GUTIERREZ SWIS: 60
Caller Name: Not reported Caller Agency: Not reported
Caller Phone: Not reported Caller Extension: Not reported
Notifier Name: Not reported Notifier Agency: Not reported

2440 WEBB AVE (Continued) **S103272658**

Notifier Phone: Not reported
Notifier Extension: Not reported
Spill Date: 12/02/1995 10:00
Reported to Dept: 12/02/95 10:38
Spill Cause: Equipment Failure
Resource Affected: On Land
Water Affected: Not reported
Spill Source: Private Dwelling
Facility Contact: Not reported
Facility Tele: Not reported
Spill Notifier: Other
PBS Number: Not reported
Spiller Contact: Not reported
Spiller Phone: (718) 543-8787
Spiller: BLDG OWNER
Spiller Address: Not reported
DEC Remarks : Not reported
Remark: DEFECTIVE EQUIPMENT - BEING CLEANED UP NOW
Spill Class: Known release with minimal potential for fire or hazard. DEC Response. Willing Responsible Party. Corrective action taken.

Material:
Material Class Type: 1
Quantity Spilled: 3
Units: Gallons
Unknown Qty Spilled: 3
Quantity Recovered: 3
Unknown Qty Recovered: False
Material: #2 FUEL OIL
Class Type: Petroleum
Chem Abstract Service Number: #2 FUEL OIL
Last Date: 12/07/1994
Num Times Material Entry In File: 24464

Spill Closed Dt: 12/04/95
Cleanup Ceased: / /
Last Inspection: / /
Cleanup Meets Std:False
Recommended Penalty: Penalty Not Recommended
Spiller Cleanup Dt: / /
Enforcement Date: / /
Invstgn Complete:/ /
UST Involvement: False
Spill Record Last Update: 12/04/95
Is Updated: False
Corrective Action Plan Submitted: / /
Date Spill Entered In Computer Data File: 12/02/95
Date Region Sent Summary to Central Office: / /

LTANKS:
Spill Number: 0500759
Region of Spill: 2
Facility ID: 0500759
DER Facility ID: 220384
Site ID: 343817
CID: 17
Spill Date: 04/18/05
Reported to Dept: 04/18/05
Referred To: Not reported
DEC Region: 2
Water Affected: Not reported
Spill Source: TANK TRUCK
Spill Cause: TANK OVERFILL
Facility Address 2:Not reported
Facility Tele: (914) 403-1690
Investigator: SMSANGES
SWIS: 0301
Caller Name: JIM CAREY
Caller Agency: CASTLE OIL
Caller Phone: (914) 403-1690
Caller Extension: Not reported
Notifier Name: JIM CAREY
Notifier Agency: CASTLE OIL
Notifier Phone: (914) 403-1690
Notifier Extension: Not reported
Spiller Contact: SOLAR MANAGEMENT
Spiller Phone: (212) 633-9985
Spiller: JIM CAREY
Spiller Company: CASTLE OIL
Spiller Address: ***Update***, ZZ
Spiller County: 001
Spill Class: Known release with minimal potential for fire or hazard. DEC Response. Willing Responsible Party. Corrective action taken.

2440 WEBB AVE (Continued) **S103272658**

Spill Closed Dt: 04/21/05
Spill Notifier: RESPONSIBLE PARTY
Cleanup Ceased: / /
Last Inspection: / /
Cleanup Meets Standard: True
Recommended Penalty: Penalty Not Recommended
UST Trust: False
Spill Record Last Update: 04/21/05
Date Spill Entered In Computer Data File: 04/18/05
Remediation Phase: 0
Program Number: 0500759
Regional Use: Not reported
Material
Material ID : 582714
Site ID : 343817
Operable Unit : 01
Operable Unit ID : 1102496
Material Code : 0001
Material Name : #2 Fuel Oil
Case No. : Not reported
Material FA : Petroleum
Quantity : 7.00
Units : G
Recovered : No
Resource Affected - Soil : Yes
Resource Affected - Air : No
Resource Affected - Indoor Air : No
Resource Affected - Groundwater : No
Resource Affected - Surface Water : No
Resource Affected - Drinking Wtr : No
Resource Affected - Sewer : No
Resource Affected - Impervious Surface : No
Resource Affected - Subway : No
Resource Affected - Utility : No
Resource Affected - Impervious Surface : No
Oxygenate : False
Tank Test
Spill Tank Test : Not reported
Site ID : Not reported
Tank Number : Not reported
Tank Size : Not reported
Test Method : Not reported
Leak Rate : Not reported
Gross Fail : Not reported
Modified By : Not reported
Last Modified : Not reported
Test Method : Not reported
DEC Remarks : Sangesland spoke to Jim Carey at Castle, he said the spill was minor on the sidewalk and has been cleaned up. Several calls were made to Solar Management, but no calls were returned.
Remark: Spill has been cleaned up.

158 **384 E 193RD ST** **LTANKS** **S102671840**
SE **384 E 193RD ST** **HIST LTANKS** **N/A**
1/4-1/2 **BRONX, NY**
2614 ft.

Relative:
Lower

Actual:
66 ft.

LTANKS:

Spill Number:	9112288	Region of Spill:	2
Facility ID:	9112288	DER Facility ID:	92051
Site ID:	104127	CID:	17
Spill Date:	03/02/92	Reported to Dept:	03/02/92
Referred To:	Not reported	DEC Region:	2
Water Affected:	Not reported	Spill Source:	TANK TRUCK
Spill Cause:	TANK OVERFILL		
Facility Address 2:	Not reported	Facility Tele:	Not reported
Investigator:	SIGONA	SWIS:	0301
Caller Name:	DOUG WILLIAMS	Caller Agency:	A L EASTMOND
Caller Phone:	(212) 378-3000	Caller Extension:	Not reported
Notifier Name:	Not reported	Notifier Agency:	Not reported
Notifier Phone:	Not reported	Notifier Extension:	Not reported
Spiller Contact:	Not reported	Spiller Phone:	Not reported
Spiller:	Not reported		
Spiller Company:	CASTLE OIL		
Spiller Address:	ZZ		
Spiller County:	001		

Spill Class: Known release with minimal potential for fire or hazard. DEC Response. Willing Responsible Party. Corrective action taken.

Spill Closed Dt: 11/22/94

Spill Notifier: OTHER
Cleanup Ceased: 11/22/94
Last Inspection: / /
Cleanup Meets Standard: True
Recommended Penalty: Penalty Not Recommended
UST Trust: False
Spill Record Last Update: 11/22/94
Date Spill Entered In Computer Data File: 03/04/92
Remediation Phase: 0
Program Number: 9112288
Regional Use: Not reported

Material

Material ID :	417271
Site ID :	104127
Operable Unit :	01
Operable Unit ID :	962601
Material Code :	0003
Material Name :	#6 Fuel Oil
Case No. :	Not reported
Material FA :	Petroleum
Quantity :	200.00
Units :	G
Recovered :	No
Resource Affected - Soil :	Yes
Resource Affected - Air :	No
Resource Affected - Indoor Air :	No
Resource Affected - Groundwater :	No
Resource Affected - Surface Water :	No
Resource Affected - Drinking Wtr :	No
Resource Affected - Sewer :	No
Resource Affected - Impervious Surface :	No
Resource Affected - Subway :	No

384 E 193RD ST (Continued) **S102671840**

Resource Affected - Utility : No
Resource Affected - Impervious Surface : No
Oxygenate : False
Tank Test
Spill Tank Test : Not reported
Site ID : Not reported
Tank Number : Not reported
Tank Size : Not reported
Test Method : Not reported
Leak Rate : Not reported
Gross Fail : Not reported
Modified By : Not reported
Last Modified : Not reported
Test Method : Not reported
DEC Remarks : Not reported
Remark: CONTAINED ON PAVEMENT. A L EASTMOND CLEANING. OIL LEAKED IN BOILER ROOM HAPPENED ON SAT 2/28/92 GAS TO COMPLETE CLEANUP AND WASH FLOOR TOMORROW 3/3/92 900AM

HIST LTANKS:
Spill Number: 9112288 Region of Spill: 2
Spill Date: 03/02/1992 13:30 Reported to Dept: 03/02/92 15:10
Water Affected: Not reported Spill Source: Tank Truck
Resource Affectd: On Land
Spill Cause: Tank Overfill
Facility Contact: Not reported Facility Tele: Not reported
Investigator: SIGONA SWIS: 60
Caller Name: Not reported Caller Agency: Not reported
Caller Phone: Not reported Caller Extension: Not reported
Notifier Name: Not reported Notifier Agency: Not reported
Notifier Phone: Not reported Notifier Extension: Not reported
Spiller Contact: Not reported Spiller Phone: Not reported
Spiller: CASTLE OIL
Spiller Address: Not reported
Spill Class: Known release with minimal potential for fire or hazard. DEC Response. Willing Responsible Party. Corrective action taken.
Spill Closed Dt: 11/22/94
Spill Notifier: Other PBS Number: Not reported
Cleanup Ceased: 11/22/94
Last Inspection: / /
Cleanup Meets Standard: True
Recommended Penalty: Penalty Not Recommended
Spiller Cleanup Date: / /
Enforcement Date: / /
Investigation Complete: / /
UST Involvement: False
Spill Record Last Update: 11/22/94
Is Updated: False
Corrective Action Plan Submitted: / /
Date Spill Entered In Computer Data File: 03/04/92
Date Region Sent Summary to Central Office: / /
Tank Test:
PBS Number: Not reported
Tank Number: Not reported
Test Method: Not reported
Capacity of Failed Tank: Not reported
Leak Rate Failed Tank: Not reported
Gross Leak Rate: Not reported

384 E 193RD ST (Continued) **S102671840**

Material:
Material Class Type: 1
Quantity Spilled: 200
Units: Gallons
Unknown Qty Spilled: 200
Quantity Recovered: 0
Unknown Qty Recovered: False
Material: #6 FUEL OIL
Class Type: Petroleum
Chem Abstract Service Number: #6 FUEL OIL
Last Date: 07/28/1994
Num Times Material Entry In File: 2190
DEC Remarks: Not reported
Spill Cause: CONTAINED ON PAVEMENT. A L EASTMOND CLEANING. OIL LEAKED IN BOILER ROOM HAPPENED ON SAT 2/28/92 GAS TO COMPLETE CLEANUP AND WASH FLOOR TOMORROW 3/3/92 900AM

159
East
1/4-1/2
2637 ft.

Relative:
Lower

Actual:
115 ft.

2847 BAINBRIDGE AVE **LTANKS** **S104620419**
BRONX, NY **HIST LTANKS** **N/A**

LTANKS:
Spill Number: 9906530
Facility ID: 9906530
Site ID: 144309
Spill Date: 09/01/99
Referred To: Not reported
Water Affected: Not reported
Spill Cause: TANK FAILURE
Facility Address 2: Not reported
Investigator: JXPerezM
Caller Name: VITO PALAZZO
Caller Phone: (718) 337-4357
Notifier Name: MR JACOBS
Notifier Phone: (718) 584-9494
Spiller Contact: MR JACOBS
Spiller: MR JACOBS
Spiller Company: PRIVATE RESIDENT
Spiller Address: 2847 BAINBRIDGE AVE
BRONX, NY
Spiller County: 001
Spill Class: Known release that creates potential for fire or hazard. DEC Response. Willing Responsible Party. Corrective action taken.
Spill Closed Dt: 11/18/05
Spill Notifier: LOCAL AGENCY
Cleanup Ceased: / /
Last Inspection: / /
Cleanup Meets Standard: False
Recommended Penalty: Penalty Not Recommended
UST Trust: False
Spill Record Last Update: 11/18/05
Date Spill Entered In Computer Data File: 09/01/99
Remediation Phase: 0
Program Number: 9906530
Regional Use: Not reported
Material
Material ID : 299256
Site ID : 144309

Region of Spill: 2
DER Facility ID: 123016
CID: 17
Reported to Dept: 09/01/99
DEC Region: 2
Spill Source: PRIVATE DWELLING
Facility Tele: (718) 337-4357
SWIS: 0301
Caller Agency: DEP
Caller Extension: Not reported
Notifier Agency: CITIZEN
Notifier Extension: Not reported
Spiller Phone: (718) 337-4357

(Continued) **S104620419**

Operable Unit : 01
Operable Unit ID : 1080962
Material Code : 0001
Material Name : #2 Fuel Oil
Case No. : Not reported
Material FA : Petroleum
Quantity : 0.00
Units : G
Recovered : No
Resource Affected - Soil : Yes
Resource Affected - Air : No
Resource Affected - Indoor Air : No
Resource Affected - Groundwater : No
Resource Affected - Surface Water : No
Resource Affected - Drinking Wtr : No
Resource Affected - Sewer : No
Resource Affected - Impervious Surface : No
Resource Affected - Subway : No
Resource Affected - Utility : No
Resource Affected - Impervious Surface : No
Oxygenate : False
Tank Test
Spill Tank Test : Not reported
Site ID : Not reported
Tank Number : Not reported
Tank Size : Not reported
Test Method : Not reported
Leak Rate : Not reported
Gross Fail : Not reported
Modified By : Not reported
Last Modified : Not reported
Test Method : Not reported
DEC Remarks : Prior to Sept, 2004 data translation this spill Lead DEC Field was "SANGESLAND" Spill closed on 11/18/2005. The owner of the property claimed that he has no previous knowledge of this spill. They bought the property about a year after the spill occurs and there was no UST installed in the basement of the building. They installed a new AST at the property and it's working properly. By J. Perez on 11/18/05.
Remark: TANK FILLED TODAY AND TANK WHICH IS OLD HAS LEAKED. MATERIAL CONFINED TO BASEMENT. NO CLEANUP IN PROGRESS YET.

HIST LTANKS:

Spill Number:	9906530	Region of Spill:	2
Spill Date:	09/01/1999 10:39	Reported to Dept:	09/01/99 12:46
Water Affected:	Not reported	Spill Source:	Private Dwelling
Resource Affectd:	On Land		
Spill Cause:	Tank Failure		
Facility Contact:	MR JACOBS	Facility Tele:	(718) 337-4357
Investigator:	SANGESLAND	SWIS:	62
Caller Name:	Not reported	Caller Agency:	Not reported
Caller Phone:	Not reported	Caller Extension:	Not reported
Notifier Name:	Not reported	Notifier Agency:	Not reported
Notifier Phone:	Not reported	Notifier Extension:	Not reported
Spiller Contact:	MR JACOBS	Spiller Phone:	(718) 337-4357
Spiller:	PRIVATE RESIDENT		
Spiller Address:	2847 BAINBRIDGE AVE BRONX, NY		

(Continued) **S104620419**

Spill Class: Known release that creates potential for fire or hazard. DEC Response. Willing Responsible Party. Corrective action taken.
Spill Closed Dt: / /
Spill Notifier: Local Agency PBS Number: Not reported
Cleanup Ceased: / /
Last Inspection: / /
Cleanup Meets Standard: False
Recommended Penalty: Penalty Not Recommended
Spiller Cleanup Date: / /
Enforcement Date: / /
Investigation Complete: / /
UST Involvement: False
Spill Record Last Update: 09/09/99
Is Updated: False
Corrective Action Plan Submitted: / /
Date Spill Entered In Computer Data File: 09/01/99
Date Region Sent Summary to Central Office: / /
Tank Test:
PBS Number: Not reported
Tank Number: Not reported
Test Method: Not reported
Capacity of Failed Tank: Not reported
Leak Rate Failed Tank: Not reported
Gross Leak Rate: Not reported
Material:
Material Class Type: 1
Quantity Spilled: 0
Units: Gallons
Unknown Qty Spilled: No
Quantity Recovered: 0
Unknown Qty Recovered: True
Material: #2 FUEL OIL
Class Type: Petroleum
Chem Abstract Service Number: #2 FUEL OIL
Last Date: 12/07/1994
Num Times Material Entry In File: 24464
DEC Remarks: Not reported
Spill Cause: TANK FILLED TODAY AND TANK WHICH IS OLD HAS LEAKED. MATERIAL CONFINED TO BASEMENT. NO CLEANUP IN PROGRESS YET.

160
WSW
1/2-1
3969 ft.

CON EDISON - KINGSBRIDGE STATION MGP
BLOCK 3236, LOT 25 AND BLOCK 3236 LOT 45
BRONX, NY 10468

Manufactured Gas Plants **1008407870**
N/A

Relative:
Lower

Actual:
34 ft.

ORPHAN SUMMARY

City	EDR ID	Site Name	Site Address	Zip	Database(s)
BORNX	1008195494	CONSOLIDATED EDISON	E 196 ST / CRESTON AVE	10458	NY MANIFEST, RCRA-LQG
BRONX	1009241490	CONSOLIDATED EDISON	MH3028 - E FORDHAM RD / MORRIS		NY MANIFEST
BRONX	S104193680	MANHOLE # 12371	E 137TH ST / SR ANNES AV		NY Spills, NY Hist Spills
BRONX	S106016656	TM-502	E 171 ST / GRAND CONCOURS		NY Spills
BRONX	1009242440	CONSOLIDATED EDISON	E 176TH ST / MORRIS AVE		NY MANIFEST
BRONX	S106006940	FEEDER # 30X03	EAST 180TH ST/MORRIS PK		NY Spills
BRONX	S106384550		184TH ST / GRAND CONCOURS		NY Spills
BRONX	S106968567	MAN HOLE #15149	EAST 187 STREET / GRAND		NY Spills
BRONX	S106005622	MAN HOLE # 1437	EAST 187TH ST / GRAND CON		NY Spills
BRONX	1009242880	CONSOLDIATED EDISON	192ND ST / JEROME AVE		NY MANIFEST
BRONX	S103935954	MANHOLE 23622	WEST 195TH ST+JEROME AVE		NY Spills, NY Hist Spills
BRONX	S104283568	MANHOLE 21227	EAST 195TH STREET/SEDGEWI		NY Spills, NY Hist Spills
BRONX	1009235715	NYCDEP	2854 E 195TH ST		NY MANIFEST
BRONX	1000911934	NYC BOE -WALTON HS	196TH ST RESERVOIR AVE	10468	NY MANIFEST, RCRA-SQG, FINDS
BRONX	1009243029	CONSOLIDATED EDISON	E 198TH ST / JEROME AVE		NY MANIFEST
BRONX	1009243843	CONSOLIDATED EDISON	198TH ST / CRESTON		NY MANIFEST
BRONX	S107657263	MANHOLE #15220	EAST 199 ST / GRAND CONCOURSE		NY Spills
BRONX	1009242713	CONSOLIDATED EDISON	E 233RD ST / JEROME AVE		NY MANIFEST
BRONX	S106016436	GROUND AT PROPERTY	W 23TH ST / KINGSBRIDGE A		NY Spills
BRONX	S104788891		RT 95 SB EXIT 10/11		NY Spills, NY Hist Spills
BRONX	S106469485	CROSSBRONX EXPRESSWAY	@JEROME AVE		NY Spills
BRONX	S102960528	BEDFORD PARK BLVD	AND JEROME AVE RIT#4LINE		LTANKS, HIST LTANKS
BRONX	S106002408	FORDHAM RD	AND GRAND CONCOURSE		NY Spills
BRONX	1009231703	UNITED STATES MILITARY-KINGS BRIDGE	ARMORY KINGSBRIDGE ROAD	10468	NY MANIFEST
BRONX	S106718813		BURNSIDE AV/GRAND CONCORS		NY Spills
BRONX	S106004777		E CHESTER RD/MORRIS PK AV		NY Spills
BRONX	S104509475	CONCORSE YARD	CORCOURSE / JEROME AVE		NY Spills, NY Hist Spills
BRONX	S104509906	SERVICE BOX 2597	CRESTON AVE/190TH /191TH		NY Spills, NY Hist Spills
BRONX	S106007468	MANHOLE 2541	CRESTON AVE+E 181ST ST		NY Spills
BRONX	S106008298	VAULT #0495	55 N CRESTON AVE		NY Spills
BRONX	S102147608	CROSS BRONX EXPRESSWAY	CROSS BRONX EXPWY.JEROME		NY Spills, NY Hist Spills
BRONX	S106868450	TRAFFIC ACCIDENT	CROSS BRONX EX / JEROME A		NY Spills
BRONX	S107410185	TM 324	DAVIDSON AVE AT W183 ST		NY Spills
BRONX	S105997340	BAJRAJTARI MANAGEMENT COR	617 E.195TH STREET		LTANKS
BRONX	S103573760	E177TH STREET & JEROME AV	E177TH STREET / JEROME AV		NY Spills, NY Hist Spills
BRONX	S106007098	FEEDER 38X04	E180TH ST/MORRIS PK AVE		NY Spills
BRONX	S105235757	MANHOLE #TM1437	E187TH ST / GRAND CONCORS		NY Spills, NY Hist Spills
BRONX	S104880580	MAN HOLE 16959	E190TH ST/JEROME AV		NY Spills, NY Hist Spills
BRONX	S103938077	MANHOLE 15210	E198TH ST/GRAND CONCORSE		NY Spills, NY Hist Spills
BRONX	S104195005	MAN HOLE # 2531	EASTBURNSIDE AV/CRESTON A		NY Spills, NY Hist Spills
BRONX	S104951531		ELLIOT PL / GRAND CONCOUR		NY Spills, NY Hist Spills
BRONX	S104647945		EXIT 7B ON RTE 95		NY Spills, NY Hist Spills
BRONX	1009233987	NYNEX	FEATHERBED / JEROME AVE	00000	NY MANIFEST

City	EDR ID	Site Name	Site Address	Zip	Database(s)
BRONX	S106017251	MANHOLE # 4068	FORDAM RD/MORRIS AVE		NY Spills
BRONX	S105841883	SANTILLI LAND DEVELOPMENT CORP.	WEST FORDHAM ROAD @ HARLEM RIVER	10468	SWF/LF
BRONX	S106718788	KINGSBRIDGE AVE	FORDHAM ROAD / KINGBRIDGE		NY Spills
BRONX	S106469262	ON THE STREET	FORDHAM RD/GRAND CONCRS		NY Spills
BRONX	S103828484	SERVICE BOX 15164	FORDHAM RD / GRAND CONCOR		NY Spills, NY Hist Spills
BRONX	1009241692	CONSOLIDATED EDISON	E FORDHAM / GRAND CONCOURSE		NY MANIFEST
BRONX	S106721634	MANHOLE 4942	SOUTHEAST GRAND COURSE AN		NY Spills
BRONX	S104195103	FORDHAM RD &	GRAND COURSE		NY Spills, NY Hist Spills
BRONX	S104194836	MANHOLE 15218	GRAND CONCOURSE/MANERVA P		NY Spills, NY Hist Spills
BRONX	S104952823	MANHOLE #15206	GRAND CONCOURSE / E197TH		NY Spills, NY Hist Spills
BRONX	S104951483		GRAND CONCOURSE / 92ND S		NY Spills, NY Hist Spills
BRONX	S105141731	170TH STREET AND	GRAND CONCOURSE		NY Spills, NY Hist Spills
BRONX	S105141684	179 TH STREET AND	GRAND CONCOURSE		NY Spills, NY Hist Spills
BRONX	S104789828	GRAND CONCOURSE	GRAND CONCOURSE		NY Spills, NY Hist Spills
BRONX	S104788436	138TH ST	GRAND CONCOURSE		NY Spills, NY Hist Spills
BRONX	S105234921		GRAND CONCOURS/TREMONT AV		NY Spills, NY Hist Spills
BRONX	S106017937	TREMONT AVE AND	GRAND CONCORD AVE		NY Spills
BRONX	S105996775	2521	GRAND AVE		LTANKS
BRONX	S102662982	BEDFORD PARK RD	@ GRAND CONCOURSE		NY Spills, NY Hist Spills
BRONX	1007206168	CONSOLIDATED EDISON CO	2700 GRAND CONC MH15194	10458	NY MANIFEST, RCRA-SQG
BRONX	U003396234	GENERAL VISION SERVICES	2374 GRAND CONCOURSE (184TH ST.)	10458	AST
BRONX	S106735953	APARTMNET BUILDING	1777 GRAND CONCOURSE/175ST		NY Spills
BRONX	1007906211	METRO NORTH COMMUTER RAIL ROAD, MOTT HAVE YARD	151 / GRAND CONCOURSE	00000	CT MANIFEST, CT MANIFEST
BRONX	S103937860	GETTY GAS STATION	1413 EL GRANT HIGHWAY		NY Spills, NY Hist Spills
BRONX	S104192526	MANHOLE #TM1440	GUNHILL RD/JEROME AVE		NY Spills, NY Hist Spills
BRONX	1007206711	CON ED V 1842	HEALTH AVE & KINGSBRIDGE RD	10468	RCRA-SQG, NY MANIFEST
BRONX	S104651977	VAULT 0119	HOLLAND AVE / MORRIS PK		NY Spills, NY Hist Spills
BRONX	S103574903	TM119.	HOLLAND AV S OF MORRIS AV		NY Spills, NY Hist Spills
BRONX	S106003940	VAULT #6016	IFO 2246 JEROME AV		NY Spills
BRONX	S105056499	SB 15081	IFO 1967 GRAND CONCOURSE		NY Spills, NY Hist Spills
BRONX	S105057871	TM-2378	INF/O 3450 JEROME AVE		NY Spills, NY Hist Spills
BRONX	S104651885	MANHOLE 16925	JEROME AVE/W 100 83RD ST		NY Spills, NY Hist Spills
BRONX	1004761973	NYCDEP - SHAFT 3B	JEROME AVE S OF 233RD ST	10468	RCRA-SQG, FINDS
BRONX	S107408424	VEHICLE# 60555	JEROME AVE NEAR EAST 233 ST		NY Spills
BRONX	1009218121	CON EDISON	JEROME AVE AT E 204TH ST	10468	RCRA-SQG, NY MANIFEST
BRONX	U003385473	JEROME YARD	JEROME AVE AND CORTLANDT AVE	10468	AST
BRONX	S103573636	WEST 172ND ST BETWEEN	JEROME AVE / INWOOD AVE		NY Spills, NY Hist Spills
BRONX	1009243295	CONSOLIDATED EDISON	JEROME AVE / E FORDHAM RD		NY MANIFEST
BRONX	1009242929	CONSOLIDATED EDISON	JEROME AVE / E 198TH ST		NY MANIFEST
BRONX	1008986331	CONSOLIDATED EDISON CO OF NY	JEROME AVE / 182ND ST		CT MANIFEST, CT MANIFEST
BRONX	1004761222	NEW YORK CITY TRANSIT AUTHORITY	JEROME AVE	10468	NY MANIFEST, NY MANIFEST, NY MANIFEST, RCRA-LQG, FINDS
BRONX	1009244295	NYCDEP	JEROME AVE		NY MANIFEST
BRONX	S107410105	MH 16973	JEROME AV/EAST 192ND ST		NY Spills
BRONX	S103829501	TM 352 EAST 182 STREET AN	D JEROME AVE		NY Spills, NY Hist Spills
BRONX	S102663679	CROSS BRONX EXPRESSWAY EB	AT JEROME AVE		NY Spills, NY Hist Spills

ORPHAN SUMMARY

City	EDR ID	Site Name	Site Address	Zip	Database(s)
BRONX	S106382917	CONCOURSE MAINTENANCE SHO	311 JEROME AVE		NY Spills
BRONX	S106435257	EDDY'S ONE HOUR CLEANER	2438A JEROME AVE.	10468	DRYCLEANERS
BRONX	S106972198	APARTMENT BLDG	2201 JEROME AVE/1 W.182ND		LTANKS
BRONX	S104193353	TM1128	KINGS BRIDGE RD/CRESTON		NY Spills, NY Hist Spills
BRONX	S103828039	MH #5010 BAILEY AVE &	WEST KINGSBRIDGE RD		NY Spills, NY Hist Spills
BRONX	S106469440	KINGSBRIDGE RD/SEDGWICK	KINGSBRIDGE RD @ SEDGWICK		NY Spills
BRONX	1009234535	NYNEX	KINGSBRIDGE RD / VALENTINE A		NY MANIFEST
BRONX	S106435261	SANDY'S CLEANERS	32E KINGSBRIDGE RD.	10468	DRYCLEANERS
BRONX	1009236577	CONSOLIDATED EDISON CO OF NY INC	310 EAST KINGSBRIDGE ROAD	10458	NY MANIFEST
BRONX	1009236221	CONSOLIDATED EDISON CO OF NY INC	310 EAST KINGSBRIDGE		NY MANIFEST
BRONX	S107657091	GETTY 258	1413 E. L GRANT HIGHWAY		NY Spills
BRONX	S107523389	GETTY# 258	1413 E. L GRANT HIGHWAY		LTANKS
BRONX	S106697717	MANHOLE # 17444	LINCLON AVE / 134TH SR		NY Spills
BRONX	1009243082	CONSOLIDATED EDISON	MH15141-E 184TH ST / GRAND CON		NY MANIFEST
BRONX	1009240873	CONSOLIDATED EDISON	MH15238-203RD / GRAND CONCOURS		NY MANIFEST
BRONX	1009241954	CONSOLIDATED EDISON	MH16996-JEROME AVE/MORRIS AVE		NY MANIFEST
BRONX	1009243074	CONSOLIDATED EDISON	MH16996-MORRIS AVE / JEROME AV		NY MANIFEST
BRONX	1009238531	CONSOLIDATED EDISON	MH20362-149TH ST / MORRIS AVE		NY MANIFEST
BRONX	1009238303	CONSOLIDATED EDISON	MH21227-E 195TH / SEDGWICK		NY MANIFEST
BRONX	1009244093	CONSOLIDATED EDISON	MH23580-W KINGSBRIDGE / HEATH		NY MANIFEST
BRONX	1009242138	CONSOLIDATED EDISON	MH2618-CRESTON AVE / E 196TH S		NY MANIFEST
BRONX	1009239028	CONSOLIDATED EDISON	MH26588-E 195TH / WEBSTER		NY MANIFEST
BRONX	1009242855	CONSOLIDATED EDISON	MH27843-MORRIS PARK AVE / MATT		NY MANIFEST
BRONX	1009242799	CONSOLIDATED EDISON	MH28992-E 233RD ST JEROME AVE		NY MANIFEST
BRONX	1009239099	CONSOLIDATED EDISON	MH31161-195TH ST / MARION AVE		NY MANIFEST
BRONX	1009241311	CONSOLIDATED EDISON	MH32275-GUNHILL RD / JEROME AV		NY MANIFEST
BRONX	1009241313	CONSOLIDATED EDISON	MH32279-GOULDEN AVE / 195TH ST		NY MANIFEST
BRONX	1009240799	CONSOLIDATED EDISON	MH4935-E 161ST ST / GRAND CONC		NY MANIFEST
BRONX	1009243655	CONSOLIDATED EDISON	MH5008-BAILEY AVE / W 193RD ST		NY MANIFEST
BRONX	1009241296	CONSOLIDATED EDISON	MH99032-JEROME / 233RD ST		NY MANIFEST
BRONX	S105140623		MORRIS PKWY/E180TH ST		NY Spills, NY Hist Spills
BRONX	S103483471	MORRIS PK & E 180TH ST	MORRIS PK / E 180TH ST		NY Spills, NY Hist Spills
BRONX	S103574760	POLE #10861	MORRIS PARK AVE FOWLER AV		NY Spills, NY Hist Spills
BRONX	S106384602	MANHOLE #27843	MORRIS PARK AVE		NY Spills
BRONX	S106736598	METRO NORTH HUDSON LINE	MORRIS HGTS		NY Spills
BRONX	S106008415	VAULT 3135	MORRIS AVE/MCCLENNON AVE		NY Spills
BRONX	S106470765	MANHOLE #20358	MORRIS AVE / EAST 148TH S		NY Spills
BRONX	S106471347		MORRIS AV / SOUNDVIEW		NY Spills
BRONX	S104282747	180TH STREET 2 BLOCKS OF	F MORRIS PARK AVE		NY Spills, NY Hist Spills
BRONX	S102402102	PELHAM LINE TRAIN STA.	41 MORRIS PARK AVENUE		NY Spills, NY Hist Spills
BRONX	S102672752	34 MT MORRIS PARKWAY	34 MT MORRIS PARKWAY		LTANKS, HIST LTANKS
BRONX	S106012592	LONG ISLAND SOUND	NEAR RT 295		NY Spills
BRONX	S102446522	CROSS BRONX EXPRESSWAY	NEAR JEROME AVE		NY Spills, NY Hist Spills
BRONX	S106010211	FORDHAM RD	75FT EAST OF GRAND AVE		NY Spills
BRONX	S102150444	ROBERTO CLEMENTE STATE PK	ROBERTO CLEMENTE STATE PK		NY Spills, NY Hist Spills
BRONX	S106382748	HUTCHINSON CREEK	RUNS ALONG RT.22		NY Spills
BRONX	1009239469	CONSOLIDATED EDISON	SEDGWICK AVE / KINGSBRIDGE RD	10468	NY MANIFEST

ORPHAN SUMMARY

City	EDR ID	Site Name	Site Address	Zip	Database(s)
BRONX	S103827472	MANHOLE #29000	SEDGWYK AVE/KINGSBRIDGE R		NY Spills, NY Hist Spills
BRONX	S106860906	SHERIDAN EXRESSWAY -TULLY CONSTRUCTION C	SHERIDAN EXPRESSWAY EDGEWATER ROAD		SWF/LF
BRONX	S104509258	VAULT V2484	EAST SIDE JEROME AV		NY Spills, NY Hist Spills
BRONX	1009242391	CONSOLIDATED EDISON	TM502-171 ST / GRAND CONCOURSE		NY MANIFEST
BRONX	S104652466	MANHOLE TM0244	19 9TH ST - GRAND CONCOUR		NY Spills, NY Hist Spills
BRONX	S104509825	MANHOLE 20362	140 9TH ST / MORRIS AVE		NY Spills, NY Hist Spills
BRONX	S107488594	IFO TASK FORCE	STATE 87 EXIT - I 95 HWY		NY Spills
BRONX	S106016226	EAST 165 TH ST AND	THE GRAND CONCORSE		NY Spills
BRONX	S104653858	MANHOLE 23890	EAST TREEMONT/GRAND CONCO		NY Spills, NY Hist Spills
BRONX	S106014056	WESTCHESTER AV & RT 95	WESTCHESTER AV / RT 95		NY Spills
BRONX	S103484933	TRAFFIC ACCIDENT	WB X BRONX XPRSWY/JEROME		NY Spills, NY Hist Spills

GOVERNMENT RECORDS SEARCHED / DATA CURRENCY TRACKING

To maintain currency of the following federal and state databases, EDR contacts the appropriate governmental agency on a monthly or quarterly basis, as required.

Number of Days to Update: Provides confirmation that EDR is reporting records that have been updated within 90 days from the date the government agency made the information available to the public.

FEDERAL RECORDS

NPL: National Priority List

National Priorities List (Superfund). The NPL is a subset of CERCLIS and identifies over 1,200 sites for priority cleanup under the Superfund Program. NPL sites may encompass relatively large areas. As such, EDR provides polygon coverage for over 1,000 NPL site boundaries produced by EPA's Environmental Photographic Interpretation Center (EPIC) and regional EPA offices.

Date of Government Version: 04/19/2006
Date Data Arrived at EDR: 05/05/2006
Date Made Active in Reports: 05/22/2006
Number of Days to Update: 17

Source: EPA
Telephone: N/A
Last EDR Contact: 05/05/2006
Next Scheduled EDR Contact: 07/31/2006
Data Release Frequency: Quarterly

NPL Site Boundaries

Sources:

EPA's Environmental Photographic Interpretation Center (EPIC)
Telephone: 202-564-7333

EPA Region 1
Telephone 617-918-1143

EPA Region 6
Telephone: 214-655-6659

EPA Region 3
Telephone 215-814-5418

EPA Region 8
Telephone: 303-312-6774

EPA Region 4
Telephone 404-562-8033

Proposed NPL: Proposed National Priority List Sites

Date of Government Version: 04/19/2006
Date Data Arrived at EDR: 05/05/2006
Date Made Active in Reports: 05/22/2006
Number of Days to Update: 17

Source: EPA
Telephone: N/A
Last EDR Contact: 05/05/2006
Next Scheduled EDR Contact: 07/31/2006
Data Release Frequency: Quarterly

DELISTED NPL: National Priority List Deletions

The National Oil and Hazardous Substances Pollution Contingency Plan (NCP) establishes the criteria that the EPA uses to delete sites from the NPL. In accordance with 40 CFR 300.425.(e), sites may be deleted from the NPL where no further response is appropriate.

Date of Government Version: 04/19/2006
Date Data Arrived at EDR: 05/05/2006
Date Made Active in Reports: 05/22/2006
Number of Days to Update: 17

Source: EPA
Telephone: N/A
Last EDR Contact: 05/05/2006
Next Scheduled EDR Contact: 07/31/2006
Data Release Frequency: Quarterly

NPL RECOVERY: Federal Superfund Liens

Federal Superfund Liens. Under the authority granted the USEPA by CERCLA of 1980, the USEPA has the authority to file liens against real property in order to recover remedial action expenditures or when the property owner received notification of potential liability. USEPA compiles a listing of filed notices of Superfund Liens.

Date of Government Version: 10/15/1991
Date Data Arrived at EDR: 02/02/1994
Date Made Active in Reports: 03/30/1994
Number of Days to Update: 56

Source: EPA
Telephone: 202-564-4267
Last EDR Contact: 05/23/2006
Next Scheduled EDR Contact: 08/21/2006
Data Release Frequency: No Update Planned

GOVERNMENT RECORDS SEARCHED / DATA CURRENCY TRACKING

CERCLIS: Comprehensive Environmental Response, Compensation, and Liability Information System

CERCLIS contains data on potentially hazardous waste sites that have been reported to the USEPA by states, municipalities, private companies and private persons, pursuant to Section 103 of the Comprehensive Environmental Response, Compensation, and Liability Act (CERCLA). CERCLIS contains sites which are either proposed to or on the National Priorities List (NPL) and sites which are in the screening and assessment phase for possible inclusion on the NPL.

Date of Government Version: 02/01/2006
Date Data Arrived at EDR: 03/21/2006
Date Made Active in Reports: 04/13/2006
Number of Days to Update: 23

Source: EPA
Telephone: 703-413-0223
Last EDR Contact: 06/22/2006
Next Scheduled EDR Contact: 09/18/2006
Data Release Frequency: Quarterly

CERCLIS-NFRAP: CERCLIS No Further Remedial Action Planned

Archived sites are sites that have been removed and archived from the inventory of CERCLIS sites. Archived status indicates that, to the best of EPA's knowledge, assessment at a site has been completed and that EPA has determined no further steps will be taken to list this site on the National Priorities List (NPL), unless information indicates this decision was not appropriate or other considerations require a recommendation for listing at a later time. This decision does not necessarily mean that there is no hazard associated with a given site; it only means that, based upon available information, the location is not judged to be a potential NPL site.

Date of Government Version: 02/01/2006
Date Data Arrived at EDR: 03/21/2006
Date Made Active in Reports: 04/13/2006
Number of Days to Update: 23

Source: EPA
Telephone: 703-413-0223
Last EDR Contact: 06/23/2006
Next Scheduled EDR Contact: 09/18/2006
Data Release Frequency: Quarterly

CORRACTS: Corrective Action Report

CORRACTS identifies hazardous waste handlers with RCRA corrective action activity.

Date of Government Version: 03/15/2006
Date Data Arrived at EDR: 03/17/2006
Date Made Active in Reports: 04/13/2006
Number of Days to Update: 27

Source: EPA
Telephone: 800-424-9346
Last EDR Contact: 05/21/2006
Next Scheduled EDR Contact: 09/04/2006
Data Release Frequency: Quarterly

RCRA: Resource Conservation and Recovery Act Information

RCRAInfo is EPA's comprehensive information system, providing access to data supporting the Resource Conservation and Recovery Act (RCRA) of 1976 and the Hazardous and Solid Waste Amendments (HSWA) of 1984. RCRAInfo replaces the data recording and reporting abilities of the Resource Conservation and Recovery Information System (RCRIS). The database includes selective information on sites which generate, transport, store, treat and/or dispose of hazardous waste as defined by the Resource Conservation and Recovery Act (RCRA). Conditionally exempt small quantity generators (CESQGs) generate less than 100 kg of hazardous waste, or less than 1 kg of acutely hazardous waste per month. Small quantity generators (SQGs) generate between 100 kg and 1,000 kg of hazardous waste per month. Large quantity generators (LQGs) generate over 1,000 kilograms (kg) of hazardous waste, or over 1 kg of acutely hazardous waste per month. Transporters are individuals or entities that move hazardous waste from the generator off-site to a facility that can recycle, treat, store, or dispose of the waste. TSDFs treat, store, or dispose of the waste.

Date of Government Version: 03/09/2006
Date Data Arrived at EDR: 04/27/2006
Date Made Active in Reports: 05/30/2006
Number of Days to Update: 33

Source: EPA
Telephone: 800-424-9346
Last EDR Contact: 06/28/2006
Next Scheduled EDR Contact: 08/21/2006
Data Release Frequency: Quarterly

ERNS: Emergency Response Notification System

Emergency Response Notification System. ERNS records and stores information on reported releases of oil and hazardous substances.

Date of Government Version: 12/31/2005
Date Data Arrived at EDR: 01/12/2006
Date Made Active in Reports: 02/21/2006
Number of Days to Update: 40

Source: National Response Center, United States Coast Guard
Telephone: 202-260-2342
Last EDR Contact: 04/26/2006
Next Scheduled EDR Contact: 07/24/2006
Data Release Frequency: Annually

GOVERNMENT RECORDS SEARCHED / DATA CURRENCY TRACKING

HMIRS: Hazardous Materials Information Reporting System
Hazardous Materials Incident Report System. HMIRS contains hazardous material spill incidents reported to DOT.

Date of Government Version: 12/31/2005
Date Data Arrived at EDR: 04/14/2006
Date Made Active in Reports: 05/30/2006
Number of Days to Update: 46

Source: U.S. Department of Transportation
Telephone: 202-366-4555
Last EDR Contact: 04/14/2006
Next Scheduled EDR Contact: 07/17/2006
Data Release Frequency: Annually

US ENG CONTROLS: Engineering Controls Sites List
A listing of sites with engineering controls in place. Engineering controls include various forms of caps, building foundations, liners, and treatment methods to create pathway elimination for regulated substances to enter environmental media or effect human health.

Date of Government Version: 03/21/2006
Date Data Arrived at EDR: 03/27/2006
Date Made Active in Reports: 05/22/2006
Number of Days to Update: 56

Source: Environmental Protection Agency
Telephone: 703-603-8905
Last EDR Contact: 07/03/2006
Next Scheduled EDR Contact: 10/02/2006
Data Release Frequency: Varies

US INST CONTROL: Sites with Institutional Controls
A listing of sites with institutional controls in place. Institutional controls include administrative measures, such as groundwater use restrictions, construction restrictions, property use restrictions, and post remediation care requirements intended to prevent exposure to contaminants remaining on site. Deed restrictions are generally required as part of the institutional controls.

Date of Government Version: 03/21/2006
Date Data Arrived at EDR: 03/27/2006
Date Made Active in Reports: 05/22/2006
Number of Days to Update: 56

Source: Environmental Protection Agency
Telephone: 703-603-8905
Last EDR Contact: 07/03/2006
Next Scheduled EDR Contact: 10/02/2006
Data Release Frequency: Varies

DOD: Department of Defense Sites
This data set consists of federally owned or administered lands, administered by the Department of Defense, that have any area equal to or greater than 640 acres of the United States, Puerto Rico, and the U.S. Virgin Islands.

Date of Government Version: 12/31/2004
Date Data Arrived at EDR: 02/08/2005
Date Made Active in Reports: 08/04/2005
Number of Days to Update: 177

Source: USGS
Telephone: 703-692-8801
Last EDR Contact: 05/12/2006
Next Scheduled EDR Contact: 08/07/2006
Data Release Frequency: Semi-Annually

FUDS: Formerly Used Defense Sites
The listing includes locations of Formerly Used Defense Sites properties where the US Army Corps of Engineers is actively working or will take necessary cleanup actions.

Date of Government Version: 12/05/2005
Date Data Arrived at EDR: 01/19/2006
Date Made Active in Reports: 02/21/2006
Number of Days to Update: 33

Source: U.S. Army Corps of Engineers
Telephone: 202-528-4285
Last EDR Contact: 07/03/2006
Next Scheduled EDR Contact: 10/02/2006
Data Release Frequency: Varies

US BROWNFIELDS: A Listing of Brownfields Sites

Included in the listing are brownfields properties addresses by Cooperative Agreement Recipients and brownfields properties addressed by Targeted Brownfields Assessments. Targeted Brownfields Assessments-EPA's Targeted Brownfields Assessments (TBA) program is designed to help states, tribes, and municipalities--especially those without EPA Brownfields Assessment Demonstration Pilots--minimize the uncertainties of contamination often associated with brownfields. Under the TBA program, EPA provides funding and/or technical assistance for environmental assessments at brownfields sites throughout the country. Targeted Brownfields Assessments supplement and work with other efforts under EPA's Brownfields Initiative to promote cleanup and redevelopment of brownfields. Cooperative Agreement Recipients-States, political subdivisions, territories, and Indian tribes become Brownfields Cleanup Revolving Loan Fund (BCRLF) cooperative agreement recipients when they enter into BCRLF cooperative agreements with the U.S. EPA. EPA selects BCRLF cooperative agreement recipients based on a proposal and application process. BCRLF cooperative agreement recipients must use EPA funds provided through BCRLF cooperative agreement for specified brownfields-related cleanup activities.

Date of Government Version: 04/26/2006
Date Data Arrived at EDR: 04/27/2006
Date Made Active in Reports: 05/30/2006
Number of Days to Update: 33

Source: Environmental Protection Agency
Telephone: 202-566-2777
Last EDR Contact: 06/12/2006
Next Scheduled EDR Contact: 09/11/2006
Data Release Frequency: Semi-Annually

CONSENT: Superfund (CERCLA) Consent Decrees

Major legal settlements that establish responsibility and standards for cleanup at NPL (Superfund) sites. Released periodically by United States District Courts after settlement by parties to litigation matters.

Date of Government Version: 12/14/2004
Date Data Arrived at EDR: 02/15/2005
Date Made Active in Reports: 04/25/2005
Number of Days to Update: 69

Source: Department of Justice, Consent Decree Library
Telephone: Varies
Last EDR Contact: 03/13/2006
Next Scheduled EDR Contact: 07/24/2006
Data Release Frequency: Varies

ROD: Records Of Decision

Record of Decision. ROD documents mandate a permanent remedy at an NPL (Superfund) site containing technical and health information to aid in the cleanup.

Date of Government Version: 04/13/2006
Date Data Arrived at EDR: 04/28/2006
Date Made Active in Reports: 05/30/2006
Number of Days to Update: 32

Source: EPA
Telephone: 703-416-0223
Last EDR Contact: 07/06/2006
Next Scheduled EDR Contact: 10/02/2006
Data Release Frequency: Annually

UMTRA: Uranium Mill Tailings Sites

Uranium ore was mined by private companies for federal government use in national defense programs. When the mills shut down, large piles of the sand-like material (mill tailings) remain after uranium has been extracted from the ore. Levels of human exposure to radioactive materials from the piles are low; however, in some cases tailings were used as construction materials before the potential health hazards of the tailings were recognized.

Date of Government Version: 11/04/2005
Date Data Arrived at EDR: 11/28/2005
Date Made Active in Reports: 01/30/2006
Number of Days to Update: 63

Source: Department of Energy
Telephone: 505-845-0011
Last EDR Contact: 06/21/2006
Next Scheduled EDR Contact: 09/18/2006
Data Release Frequency: Varies

ODI: Open Dump Inventory

An open dump is defined as a disposal facility that does not comply with one or more of the Part 257 or Part 258 Subtitle D Criteria.

Date of Government Version: 06/30/1985
Date Data Arrived at EDR: 08/09/2004
Date Made Active in Reports: 09/17/2004
Number of Days to Update: 39

Source: Environmental Protection Agency
Telephone: 800-424-9346
Last EDR Contact: 06/09/2004
Next Scheduled EDR Contact: N/A
Data Release Frequency: No Update Planned

GOVERNMENT RECORDS SEARCHED / DATA CURRENCY TRACKING

TRIS: Toxic Chemical Release Inventory System

Toxic Release Inventory System. TRIS identifies facilities which release toxic chemicals to the air, water and land in reportable quantities under SARA Title III Section 313.

Date of Government Version: 12/31/2003
Date Data Arrived at EDR: 07/13/2005
Date Made Active in Reports: 08/17/2005
Number of Days to Update: 35

Source: EPA
Telephone: 202-566-0250
Last EDR Contact: 06/22/2006
Next Scheduled EDR Contact: 09/18/2006
Data Release Frequency: Annually

TSCA: Toxic Substances Control Act

Toxic Substances Control Act. TSCA identifies manufacturers and importers of chemical substances included on the TSCA Chemical Substance Inventory list. It includes data on the production volume of these substances by plant site.

Date of Government Version: 12/31/2002
Date Data Arrived at EDR: 04/14/2006
Date Made Active in Reports: 05/30/2006
Number of Days to Update: 46

Source: EPA
Telephone: 202-260-5521
Last EDR Contact: 04/12/2006
Next Scheduled EDR Contact: 07/17/2006
Data Release Frequency: Every 4 Years

FTTS: FIFRA/ TSCA Tracking System - FIFRA (Federal Insecticide, Fungicide, & Rodenticide Act)/TSCA (Toxic Substances Control Act)

FTTS tracks administrative cases and pesticide enforcement actions and compliance activities related to FIFRA, TSCA and EPCRA (Emergency Planning and Community Right-to-Know Act). To maintain currency, EDR contacts the Agency on a quarterly basis.

Date of Government Version: 03/29/2006
Date Data Arrived at EDR: 04/26/2006
Date Made Active in Reports: 05/30/2006
Number of Days to Update: 34

Source: EPA/Office of Prevention, Pesticides and Toxic Substances
Telephone: 202-566-1667
Last EDR Contact: 06/19/2006
Next Scheduled EDR Contact: 09/18/2006
Data Release Frequency: Quarterly

FTTS INSP: FIFRA/ TSCA Tracking System - FIFRA (Federal Insecticide, Fungicide, & Rodenticide Act)/TSCA (Toxic Substances Control Act)

Date of Government Version: 03/31/2006
Date Data Arrived at EDR: 04/26/2006
Date Made Active in Reports: 05/30/2006
Number of Days to Update: 34

Source: EPA
Telephone: 202-566-1667
Last EDR Contact: 06/19/2006
Next Scheduled EDR Contact: 09/18/2006
Data Release Frequency: Quarterly

SSTS: Section 7 Tracking Systems

Section 7 of the Federal Insecticide, Fungicide and Rodenticide Act, as amended (92 Stat. 829) requires all registered pesticide-producing establishments to submit a report to the Environmental Protection Agency by March 1st each year. Each establishment must report the types and amounts of pesticides, active ingredients and devices being produced, and those having been produced and sold or distributed in the past year.

Date of Government Version: 12/31/2004
Date Data Arrived at EDR: 05/11/2006
Date Made Active in Reports: 05/22/2006
Number of Days to Update: 11

Source: EPA
Telephone: 202-564-4203
Last EDR Contact: 03/06/2006
Next Scheduled EDR Contact: 07/17/2006
Data Release Frequency: Annually

ICIS: Integrated Compliance Information System

The Integrated Compliance Information System (ICIS) supports the information needs of the national enforcement and compliance program as well as the unique needs of the National Pollutant Discharge Elimination System (NPDES) program.

Date of Government Version: 02/13/2006
Date Data Arrived at EDR: 04/21/2006
Date Made Active in Reports: 05/11/2006
Number of Days to Update: 20

Source: Environmental Protection Agency
Telephone: 202-564-5088
Last EDR Contact: 04/11/2006
Next Scheduled EDR Contact: 07/17/2006
Data Release Frequency: Quarterly

PADS: PCB Activity Database System

PCB Activity Database. PADS Identifies generators, transporters, commercial storers and/or brokers and disposers of PCB's who are required to notify the EPA of such activities.

Date of Government Version: 12/27/2005
Date Data Arrived at EDR: 02/08/2006
Date Made Active in Reports: 02/27/2006
Number of Days to Update: 19

Source: EPA
Telephone: 202-566-0500
Last EDR Contact: 06/28/2006
Next Scheduled EDR Contact: 08/07/2006
Data Release Frequency: Annually

MLTS: Material Licensing Tracking System

MLTS is maintained by the Nuclear Regulatory Commission and contains a list of approximately 8,100 sites which possess or use radioactive materials and which are subject to NRC licensing requirements. To maintain currency, EDR contacts the Agency on a quarterly basis.

Date of Government Version: 04/12/2006
Date Data Arrived at EDR: 04/26/2006
Date Made Active in Reports: 05/30/2006
Number of Days to Update: 34

Source: Nuclear Regulatory Commission
Telephone: 301-415-7169
Last EDR Contact: 07/03/2006
Next Scheduled EDR Contact: 10/02/2006
Data Release Frequency: Quarterly

MINES: Mines Master Index File

Contains all mine identification numbers issued for mines active or opened since 1971. The data also includes violation information.

Date of Government Version: 02/09/2006
Date Data Arrived at EDR: 03/29/2006
Date Made Active in Reports: 05/30/2006
Number of Days to Update: 62

Source: Department of Labor, Mine Safety and Health Administration
Telephone: 303-231-5959
Last EDR Contact: 06/28/2006
Next Scheduled EDR Contact: 09/25/2006
Data Release Frequency: Semi-Annually

FINDS: Facility Index System/Facility Registry System

Facility Index System. FINDS contains both facility information and 'pointers' to other sources that contain more detail. EDR includes the following FINDS databases in this report: PCS (Permit Compliance System), AIRS (Aerometric Information Retrieval System), DOCKET (Enforcement Docket used to manage and track information on civil judicial enforcement cases for all environmental statutes), FURS (Federal Underground Injection Control), C-DOCKET (Criminal Docket System used to track criminal enforcement actions for all environmental statutes), FFIS (Federal Facilities Information System), STATE (State Environmental Laws and Statutes), and PADS (PCB Activity Data System).

Date of Government Version: 04/27/2006
Date Data Arrived at EDR: 05/02/2006
Date Made Active in Reports: 05/30/2006
Number of Days to Update: 28

Source: EPA
Telephone: N/A
Last EDR Contact: 04/03/2006
Next Scheduled EDR Contact: 07/03/2006
Data Release Frequency: Quarterly

RAATS: RCRA Administrative Action Tracking System

RCRA Administration Action Tracking System. RAATS contains records based on enforcement actions issued under RCRA pertaining to major violators and includes administrative and civil actions brought by the EPA. For administration actions after September 30, 1995, data entry in the RAATS database was discontinued. EPA will retain a copy of the database for historical records. It was necessary to terminate RAATS because a decrease in agency resources made it impossible to continue to update the information contained in the database.

Date of Government Version: 04/17/1995
Date Data Arrived at EDR: 07/03/1995
Date Made Active in Reports: 08/07/1995
Number of Days to Update: 35

Source: EPA
Telephone: 202-564-4104
Last EDR Contact: 06/05/2006
Next Scheduled EDR Contact: 09/04/2006
Data Release Frequency: No Update Planned

BRS: Biennial Reporting System

The Biennial Reporting System is a national system administered by the EPA that collects data on the generation and management of hazardous waste. BRS captures detailed data from two groups: Large Quantity Generators (LQG) and Treatment, Storage, and Disposal Facilities.

Date of Government Version: 12/31/2003
Date Data Arrived at EDR: 06/17/2005
Date Made Active in Reports: 08/04/2005
Number of Days to Update: 48

Source: EPA/NTIS
Telephone: 800-424-9346
Last EDR Contact: 06/30/2006
Next Scheduled EDR Contact: 09/11/2006
Data Release Frequency: Biennially

STATE AND LOCAL RECORDS

HSWDS: Hazardous Substance Waste Disposal Site Inventory

The list includes any known or suspected hazardous substance waste disposal sites. Also included are sites delisted from the Registry of Inactive Hazardous Waste Disposal Sites and non-Registry sites that U.S. EPA Preliminary Assessment (PA) reports or Site Investigation (SI) reports were prepared. Hazardous Substance Waste Disposal Sites are eligible to be Superfund sites now that the New York State Superfund has been refinanced and changed. This means that the study inventory has served its purpose and will no longer be maintained as a separate entity. The last version of the study inventory is frozen in time. The sites on the study will not automatically be made Superfund sites, rather each site will be further evaluated for listing on the Registry. So overtime they will be added to the registry or not.

Date of Government Version: 09/01/2002
Date Data Arrived at EDR: 10/15/2002
Date Made Active in Reports: 10/30/2002
Number of Days to Update: 15

Source: Department of Environmental Conservation
Telephone: 518-402-9564
Last EDR Contact: 05/30/2006
Next Scheduled EDR Contact: 08/28/2006
Data Release Frequency: No Update Planned

SHWS: Inactive Hazardous Waste Disposal Sites in New York State

Referred to as the State Superfund Program, the Inactive Hazardous Waste Disposal Site Remedial Program is the cleanup program for inactive hazardous waste sites and now includes hazardous substance sites

Date of Government Version: 12/30/2005
Date Data Arrived at EDR: 01/23/2006
Date Made Active in Reports: 02/07/2006
Number of Days to Update: 15

Source: Department of Environmental Conservation
Telephone: 518-402-9622
Last EDR Contact: 06/15/2006
Next Scheduled EDR Contact: 09/11/2006
Data Release Frequency: Annually

DEL SHWS: Delisted Registry Sites

A database listing of sites delisted from the Registry of Inactive Hazardous Waste Disposal Sites.

Date of Government Version: 12/30/2005
Date Data Arrived at EDR: 01/23/2006
Date Made Active in Reports: 02/07/2006
Number of Days to Update: 15

Source: Department of Environmental Conservation
Telephone: 518-402-9622
Last EDR Contact: 06/15/2006
Next Scheduled EDR Contact: 09/11/2006
Data Release Frequency: Annually

SWF/LF: Facility Register

Solid Waste Facilities/Landfill Sites. SWF/LF type records typically contain an inventory of solid waste disposal facilities or landfills in a particular state. Depending on the state, these may be active or inactive facilities or open dumps that failed to meet RCRA Subtitle D Section 4004 criteria for solid waste landfills or disposal sites.

Date of Government Version: 05/03/2006
Date Data Arrived at EDR: 05/03/2006
Date Made Active in Reports: 05/17/2006
Number of Days to Update: 14

Source: Department of Environmental Conservation
Telephone: 518-457-2051
Last EDR Contact: 05/01/2006
Next Scheduled EDR Contact: 07/31/2006
Data Release Frequency: Semi-Annually

SWRCY: Registered Recycling Facility List

A listing of recycling facilities.

Date of Government Version: 05/03/2006
Date Data Arrived at EDR: 05/03/2006
Date Made Active in Reports: 05/17/2006
Number of Days to Update: 14

Source: Department of Environmental Conservation
Telephone: 518-402-8705
Last EDR Contact: 05/01/2006
Next Scheduled EDR Contact: 07/31/2006
Data Release Frequency: Semi-Annually

SWTIRE: Registered Waste Tire Storage & Facility List

Date of Government Version: 04/01/2004
Date Data Arrived at EDR: 05/19/2004
Date Made Active in Reports: 06/25/2004
Number of Days to Update: 37

Source: Department of Environmental Conservation
Telephone: 518-402-8694
Last EDR Contact: 05/19/2006
Next Scheduled EDR Contact: 08/14/2006
Data Release Frequency: Annually

LTANKS: Spills Information Database

Leaking Storage Tank Incident Reports. These records contain an inventory of reported leaking storage tank incidents reported from 4/1/86 through the most recent update. They can be either leaking underground storage tanks or leaking aboveground storage tanks. The causes of the incidents are tank test failures, tank failures or tank overfills.

Date of Government Version: 04/05/2006
Date Data Arrived at EDR: 04/06/2006
Date Made Active in Reports: 05/17/2006
Number of Days to Update: 41

Source: Department of Environmental Conservation
Telephone: 518-402-9549
Last EDR Contact: 06/22/2006
Next Scheduled EDR Contact: 08/21/2006
Data Release Frequency: Varies

HIST LTANKS: Listing of Leaking Storage Tanks

A listing of leaking underground and aboveground storage tanks. The causes of the incidents are tank test failures, tank failures or tank overfills. In 2002, the Department of Environmental Conservation stopped providing updates to its original Spills Information Database. This database includes fields that are no longer available from the NYDEC as of January 1, 2002. Current information may be found in the NY LTANKS database. Department of Environmental Conservation.

Date of Government Version: 01/01/2002
Date Data Arrived at EDR: 07/08/2005
Date Made Active in Reports: 07/14/2005
Number of Days to Update: 6

Source: Department of Environmental Conservation
Telephone: 518-402-9549
Last EDR Contact: 07/07/2005
Next Scheduled EDR Contact: N/A
Data Release Frequency: No Update Planned

UST: Petroleum Bulk Storage (PBS) Database

Facilities that have petroleum storage capacities in excess of 1,100 gallons and less than 400,000 gallons.

Date of Government Version: 01/01/2002
Date Data Arrived at EDR: 02/20/2002
Date Made Active in Reports: 03/22/2002
Number of Days to Update: 30

Source: Department of Environmental Conservation
Telephone: 518-402-9549
Last EDR Contact: 06/02/2006
Next Scheduled EDR Contact: 07/24/2006
Data Release Frequency: No Update Planned

CBS UST: Chemical Bulk Storage Database

Facilities that store regulated hazardous substances in underground tanks of any size

Date of Government Version: 01/01/2002
Date Data Arrived at EDR: 02/20/2002
Date Made Active in Reports: 03/22/2002
Number of Days to Update: 30

Source: NYSDEC
Telephone: 518-402-9549
Last EDR Contact: 10/24/2005
Next Scheduled EDR Contact: 01/23/2006
Data Release Frequency: No Update Planned

MOSF UST: Major Oil Storage Facilities Database

Facilities that may be onshore facilities or vessels, with petroleum storage capacities of 400,000 gallons or greater.

Date of Government Version: 01/01/2002
Date Data Arrived at EDR: 02/20/2002
Date Made Active in Reports: 03/22/2002
Number of Days to Update: 30

Source: NYSDEC
Telephone: 518-402-9549
Last EDR Contact: 07/25/2005
Next Scheduled EDR Contact: 10/24/2005
Data Release Frequency: Varies

GOVERNMENT RECORDS SEARCHED / DATA CURRENCY TRACKING

AST: Petroleum Bulk Storage
Registered Aboveground Storage Tanks.

Date of Government Version: 01/01/2002
Date Data Arrived at EDR: 02/20/2002
Date Made Active in Reports: 03/22/2002
Number of Days to Update: 30

Source: Department of Environmental Conservation
Telephone: 518-402-9549
Last EDR Contact: 06/02/2006
Next Scheduled EDR Contact: 07/24/2006
Data Release Frequency: No Update Planned

CBS AST: Chemical Bulk Storage Database
Facilities that store regulated hazardous substances in aboveground tanks with capacities of 185 gallons or greater, and/or in underground tanks of any size.

Date of Government Version: 01/01/2002
Date Data Arrived at EDR: 02/20/2002
Date Made Active in Reports: 03/22/2002
Number of Days to Update: 30

Source: NYSDEC
Telephone: 518-402-9549
Last EDR Contact: 07/25/2005
Next Scheduled EDR Contact: 10/24/2005
Data Release Frequency: No Update Planned

MOSF AST: Major Oil Storage Facilities Database
Facilities that may be onshore facilities or vessels, with petroleum storage capacities of 400,000 gallons or greater.

Date of Government Version: 01/01/2002
Date Data Arrived at EDR: 02/20/2002
Date Made Active in Reports: 03/22/2002
Number of Days to Update: 30

Source: NYSDEC
Telephone: 518-402-9549
Last EDR Contact: 07/25/2005
Next Scheduled EDR Contact: 10/24/2005
Data Release Frequency: No Update Planned

NY MANIFEST: Facility and Manifest Data
Manifest is a document that lists and tracks hazardous waste from the generator through transporters to a TSD facility.

Date of Government Version: 05/02/2006
Date Data Arrived at EDR: 05/31/2006
Date Made Active in Reports: 06/27/2006
Number of Days to Update: 27

Source: Department of Environmental Conservation
Telephone: 518-402-8651
Last EDR Contact: 05/31/2006
Next Scheduled EDR Contact: 08/28/2006
Data Release Frequency: Annually

SPILLS: Spills Information Database
Data collected on spills reported to NYSDEC as required by one or more of the following: Article 12 of the Navigation Law, 6 NYCRR Section 613.8 (from PBS regs), or 6 NYCRR Section 595.2 (from CBS regs). It includes spills active as of April 1, 1986, as well as spills occurring since this date.

Date of Government Version: 04/05/2006
Date Data Arrived at EDR: 04/06/2006
Date Made Active in Reports: 05/17/2006
Number of Days to Update: 41

Source: Department of Environmental Conservation
Telephone: 518-402-9549
Last EDR Contact: 06/22/2006
Next Scheduled EDR Contact: 08/21/2006
Data Release Frequency: Varies

HIST SPILLS: SPILLS Database
This database contains records of chemical and petroleum spill incidents. Under State law, petroleum and hazardous chemical spills that can impact the waters of the state must be reported by the spiller (and, in some cases, by anyone who has knowledge of the spills). In 2002, the Department of Environmental Conservation stopped providing updates to its original Spills Information Database. This database includes fields that are no longer available from the NYDEC as of January 1, 2002. Current information may be found in the NY SPILLS database. Department of Environmental Conservation.

Date of Government Version: 01/01/2002
Date Data Arrived at EDR: 07/08/2005
Date Made Active in Reports: 07/14/2005
Number of Days to Update: 6

Source: Department of Environmental Conservation
Telephone: 518-402-9549
Last EDR Contact: 07/07/2005
Next Scheduled EDR Contact: N/A
Data Release Frequency: No Update Planned

GOVERNMENT RECORDS SEARCHED / DATA CURRENCY TRACKING

ENG CONTROLS: Registry of Engineering Controls
Environmental Remediation sites that have engineering controls in place.

Date of Government Version: 12/30/2005
Date Data Arrived at EDR: 01/23/2006
Date Made Active in Reports: 02/07/2006
Number of Days to Update: 15

Source: Department of Environmental Conservation
Telephone: 518-402-9553
Last EDR Contact: 06/15/2006
Next Scheduled EDR Contact: 09/11/2006
Data Release Frequency: Quarterly

INST CONTROL: Registry of Institutional Controls
Environmental Remediation sites that have institutional controls in place.

Date of Government Version: 12/30/2005
Date Data Arrived at EDR: 01/23/2006
Date Made Active in Reports: 02/07/2006
Number of Days to Update: 15

Source: Department of Environmental Conservation
Telephone: 518-402-9553
Last EDR Contact: 06/15/2006
Next Scheduled EDR Contact: 09/11/2006
Data Release Frequency: Quarterly

VCP: Voluntary Cleanup Agreements
New York established its Voluntary Cleanup Program (VCP) to address the environmental, legal and financial barriers that often hinder the redevelopment and reuse of contaminated properties. The Voluntary Cleanup Program was developed to enhance private sector cleanup of brownfields by enabling parties to remediate sites using private rather than public funds and to reduce the development pressures on "greenfield" sites.

Date of Government Version: 12/30/2005
Date Data Arrived at EDR: 01/05/2006
Date Made Active in Reports: 02/07/2006
Number of Days to Update: 33

Source: Department of Environmental Conservation
Telephone: 518-402-9711
Last EDR Contact: 06/15/2006
Next Scheduled EDR Contact: 09/11/2006
Data Release Frequency: Semi-Annually

DRYCLEANERS: Registered Drycleaners
A listing of all registered drycleaning facilities.

Date of Government Version: 06/15/2004
Date Data Arrived at EDR: 06/15/2004
Date Made Active in Reports: 07/29/2004
Number of Days to Update: 44

Source: Department of Environmental Conservation
Telephone: 518-402-8403
Last EDR Contact: 05/21/2004
Next Scheduled EDR Contact: N/A
Data Release Frequency: Varies

BROWNFIELDS: Brownfields Site List
A Brownfield is any real property where redevelopment or re-use may be complicated by the presence or potential presence of a hazardous waste, petroleum, pollutant, or contaminant.

Date of Government Version: 12/30/2005
Date Data Arrived at EDR: 01/23/2006
Date Made Active in Reports: 02/07/2006
Number of Days to Update: 15

Source: Department of Environmental Conservation
Telephone: 518-402-9764
Last EDR Contact: 06/15/2006
Next Scheduled EDR Contact: 09/11/2006
Data Release Frequency: Semi-Annually

SPDES: State Pollutant Discharge Elimination System
New York State has a state program which has been approved by the United States Environmental Protection Agency for the control of wastewater and stormwater discharges in accordance with the Clean Water Act. Under New York State law the program is known as the State Pollutant Discharge Elimination System (SPDES) and is broader in scope than that required by the Clean Water Act in that it controls point source discharges to groundwaters as well as surface waters.

Date of Government Version: 05/11/2006
Date Data Arrived at EDR: 05/11/2006
Date Made Active in Reports: 06/27/2006
Number of Days to Update: 47

Source: Department of Environmental Conservation
Telephone: 518-402-8233
Last EDR Contact: 05/09/2006
Next Scheduled EDR Contact: 08/07/2006
Data Release Frequency: No Update Planned

GOVERNMENT RECORDS SEARCHED / DATA CURRENCY TRACKING

AIRS: Air Emissions Data

Date of Government Version: 12/31/2002
Date Data Arrived at EDR: 09/13/2004
Date Made Active in Reports: 10/18/2004
Number of Days to Update: 35

Source: Department of Environmental Conservation
Telephone: 518-402-8452
Last EDR Contact: 06/05/2006
Next Scheduled EDR Contact: 08/21/2006
Data Release Frequency: Annually

TRIBAL RECORDS

INDIAN RESERV: Indian Reservations

This map layer portrays Indian administered lands of the United States that have any area equal to or greater than 640 acres.

Date of Government Version: 12/31/2004
Date Data Arrived at EDR: 02/08/2005
Date Made Active in Reports: 08/04/2005
Number of Days to Update: 177

Source: USGS
Telephone: 202-208-3710
Last EDR Contact: 05/12/2006
Next Scheduled EDR Contact: 08/07/2006
Data Release Frequency: Semi-Annually

EDR PROPRIETARY RECORDS

Manufactured Gas Plants: EDR Proprietary Manufactured Gas Plants

The EDR Proprietary Manufactured Gas Plant Database includes records of coal gas plants (manufactured gas plants) compiled by EDR's researchers. Manufactured gas sites were used in the United States from the 1800's to 1950's to produce a gas that could be distributed and used as fuel. These plants used whale oil, rosin, coal, or a mixture of coal, oil, and water that also produced a significant amount of waste. Many of the byproducts of the gas production, such as coal tar (oily waste containing volatile and non-volatile chemicals), sludges, oils and other compounds are potentially hazardous to human health and the environment. The byproduct from this process was frequently disposed of directly at the plant site and can remain or spread slowly, serving as a continuous source of soil and groundwater contamination.

Date of Government Version: N/A
Date Data Arrived at EDR: N/A
Date Made Active in Reports: N/A
Number of Days to Update: N/A

Source: EDR, Inc.
Telephone: N/A
Last EDR Contact: N/A
Next Scheduled EDR Contact: N/A
Data Release Frequency: No Update Planned

EDR Historical Auto Stations: EDR Proprietary Historic Gas Stations

EDR has searched selected national collections of business directories and has collected listings of potential gas station/filling station/service station sites that were available to EDR researchers. EDR's review was limited to those categories of sources that might, in EDR's opinion, include gas station/filling station/service station establishments. The categories reviewed included, but were not limited to gas, gas station, gasoline station, filling station, auto, automobile repair, auto service station, service station, etc.

Date of Government Version: N/A
Date Data Arrived at EDR: N/A
Date Made Active in Reports: N/A
Number of Days to Update: N/A

Source: EDR, Inc.
Telephone: N/A
Last EDR Contact: N/A
Next Scheduled EDR Contact: N/A
Data Release Frequency: Varies

EDR Historical Cleaners: EDR Proprietary Historic Dry Cleaners

EDR has searched selected national collections of business directories and has collected listings of potential dry cleaner sites that were available to EDR researchers. EDR's review was limited to those categories of sources that might, in EDR's opinion, include dry cleaning establishments. The categories reviewed included, but were not limited to dry cleaners, cleaners, laundry, laundromat, cleaning/laundry, wash & dry etc.

Date of Government Version: N/A
Date Data Arrived at EDR: N/A
Date Made Active in Reports: N/A
Number of Days to Update: N/A

Source: EDR, Inc.
Telephone: N/A
Last EDR Contact: N/A
Next Scheduled EDR Contact: N/A
Data Release Frequency: Varies

GOVERNMENT RECORDS SEARCHED / DATA CURRENCY TRACKING

COUNTY RECORDS

CORTLAND COUNTY:

Cortland County Storage Tank Listing

Date of Government Version: 03/28/2006
Date Data Arrived at EDR: 04/03/2006
Date Made Active in Reports: 04/27/2006
Number of Days to Update: 24

Source: Cortland County Health Department
Telephone: 607-753-5035
Last EDR Contact: 05/30/2006
Next Scheduled EDR Contact: 08/28/2006
Data Release Frequency: Quarterly

Cortland County Storage Tank Listing

Date of Government Version: 03/28/2006
Date Data Arrived at EDR: 04/03/2006
Date Made Active in Reports: 04/27/2006
Number of Days to Update: 24

Source: Cortland County Health Department
Telephone: 607-753-5035
Last EDR Contact: 05/30/2006
Next Scheduled EDR Contact: 08/28/2006
Data Release Frequency: Quarterly

NASSAU COUNTY:

Registered Tank Database

Date of Government Version: 05/21/2003
Date Data Arrived at EDR: 05/27/2003
Date Made Active in Reports: 06/09/2003
Number of Days to Update: 13

Source: Nassau County Health Department
Telephone: 516-571-3314
Last EDR Contact: 05/01/2006
Next Scheduled EDR Contact: 07/31/2006
Data Release Frequency: No Update Planned

Storage Tank Database

Date of Government Version: 05/25/2004
Date Data Arrived at EDR: 06/08/2004
Date Made Active in Reports: 07/29/2004
Number of Days to Update: 51

Source: Nassau County Office of the Fire Marshal
Telephone: 516-572-1000
Last EDR Contact: 06/07/2006
Next Scheduled EDR Contact: 08/07/2006
Data Release Frequency: Varies

Storage Tank Database

Date of Government Version: 05/25/2004
Date Data Arrived at EDR: 06/08/2004
Date Made Active in Reports: 07/29/2004
Number of Days to Update: 51

Source: Nassau County Office of the Fire Marshal
Telephone: 516-572-1000
Last EDR Contact: 06/07/2006
Next Scheduled EDR Contact: 08/07/2006
Data Release Frequency: Varies

Registered Tank Database

Date of Government Version: 05/21/2003
Date Data Arrived at EDR: 05/27/2003
Date Made Active in Reports: 06/09/2003
Number of Days to Update: 13

Source: Nassau County Health Department
Telephone: 516-571-3314
Last EDR Contact: 05/01/2006
Next Scheduled EDR Contact: 07/31/2006
Data Release Frequency: No Update Planned

ROCKLAND COUNTY:

Petroleum Bulk Storage Database

Date of Government Version: 04/21/2006
Date Data Arrived at EDR: 04/24/2006
Date Made Active in Reports: 05/24/2006
Number of Days to Update: 30

Source: Rockland County Health Department
Telephone: 914-364-2605
Last EDR Contact: 07/03/2006
Next Scheduled EDR Contact: 10/02/2006
Data Release Frequency: Quarterly

Petroleum Bulk Storage Database

Date of Government Version: 04/21/2006
Date Data Arrived at EDR: 04/24/2006
Date Made Active in Reports: 05/22/2006
Number of Days to Update: 28

Source: Rockland County Health Department
Telephone: 914-364-2605
Last EDR Contact: 07/03/2006
Next Scheduled EDR Contact: 10/02/2006
Data Release Frequency: Quarterly

SUFFOLK COUNTY:

Storage Tank Database

Date of Government Version: 06/21/2005
Date Data Arrived at EDR: 09/19/2005
Date Made Active in Reports: 11/03/2005
Number of Days to Update: 45

Source: Suffolk County Department of Health Services
Telephone: 631-854-2521
Last EDR Contact: 06/02/2006
Next Scheduled EDR Contact: 08/28/2006
Data Release Frequency: Annually

Storage Tank Database

Date of Government Version: 06/21/2005
Date Data Arrived at EDR: 09/19/2005
Date Made Active in Reports: 11/03/2005
Number of Days to Update: 45

Source: Suffolk County Department of Health Services
Telephone: 631-854-2521
Last EDR Contact: 06/02/2006
Next Scheduled EDR Contact: 08/28/2006
Data Release Frequency: Annually

WESTCHESTER COUNTY:

Listing of Storage Tanks

Listing of aboveground storage tanks in Westchester County.

Date of Government Version: 05/05/2005
Date Data Arrived at EDR: 05/31/2005
Date Made Active in Reports: 06/30/2005
Number of Days to Update: 30

Source: Westchester County Department of Health
Telephone: 914-813-5161
Last EDR Contact: 05/31/2006
Next Scheduled EDR Contact: 08/28/2006
Data Release Frequency: Varies

Listing of Storage Tanks

Listing of underground storage tanks in Westchester County.

Date of Government Version: 05/05/2005
Date Data Arrived at EDR: 05/31/2005
Date Made Active in Reports: 06/30/2005
Number of Days to Update: 30

Source: Westchester County Department of Health
Telephone: 914-813-5161
Last EDR Contact: 05/31/2006
Next Scheduled EDR Contact: 08/28/2006
Data Release Frequency: Varies

OTHER DATABASE(S)

Depending on the geographic area covered by this report, the data provided in these specialty databases may or may not be complete. For example, the existence of wetlands information data in a specific report does not mean that all wetlands in the area covered by the report are included. Moreover, the absence of any reported wetlands information does not necessarily mean that wetlands do not exist in the area covered by the report.

GOVERNMENT RECORDS SEARCHED / DATA CURRENCY TRACKING

CT MANIFEST: Hazardous Waste Manifest Data
Facility and manifest data. Manifest is a document that lists and tracks hazardous waste from the generator through transporters to a tsd facility.

Date of Government Version: 12/31/2004
Date Data Arrived at EDR: 02/17/2006
Date Made Active in Reports: 04/07/2006
Number of Days to Update: 49

Source: Department of Environmental Protection
Telephone: 860-424-3375
Last EDR Contact: 06/14/2006
Next Scheduled EDR Contact: 09/11/2006
Data Release Frequency: Annually

NJ MANIFEST: Manifest Information
Hazardous waste manifest information.

Date of Government Version: 12/31/2004
Date Data Arrived at EDR: 04/24/2006
Date Made Active in Reports: 05/02/2006
Number of Days to Update: 8

Source: Department of Environmental Protection
Telephone: N/A
Last EDR Contact: 07/05/2006
Next Scheduled EDR Contact: 10/02/2006
Data Release Frequency: Annually

PA MANIFEST: Manifest Information
Hazardous waste manifest information.

Date of Government Version: 12/31/2005
Date Data Arrived at EDR: 05/04/2006
Date Made Active in Reports: 06/06/2006
Number of Days to Update: 33

Source: Department of Environmental Protection
Telephone: N/A
Last EDR Contact: 06/12/2006
Next Scheduled EDR Contact: 09/11/2006
Data Release Frequency: Annually

RI MANIFEST: Manifest information
Hazardous waste manifest information

Date of Government Version: 09/30/2005
Date Data Arrived at EDR: 05/09/2006
Date Made Active in Reports: 05/24/2006
Number of Days to Update: 15

Source: Department of Environmental Management
Telephone: 401-222-2797
Last EDR Contact: 06/19/2006
Next Scheduled EDR Contact: 09/18/2006
Data Release Frequency: Annually

VT MANIFEST: Hazardous Waste Manifest Data
Hazardous waste manifest information.

Date of Government Version: 12/31/2004
Date Data Arrived at EDR: 03/17/2006
Date Made Active in Reports: 05/17/2006
Number of Days to Update: 61

Source: Department of Environmental Conservation
Telephone: 802-241-3443
Last EDR Contact: 05/15/2006
Next Scheduled EDR Contact: 08/14/2006
Data Release Frequency: Annually

WI MANIFEST: Manifest Information
Hazardous waste manifest information.

Date of Government Version: 12/31/2005
Date Data Arrived at EDR: 03/17/2006
Date Made Active in Reports: 05/02/2006
Number of Days to Update: 46

Source: Department of Natural Resources
Telephone: N/A
Last EDR Contact: 07/11/2006
Next Scheduled EDR Contact: 10/09/2006
Data Release Frequency: Annually

Oil/Gas Pipelines: This data was obtained by EDR from the USGS in 1994. It is referred to by USGS as GeoData Digital Line Graphs from 1:100,000-Scale Maps. It was extracted from the transportation category including some oil, but primarily gas pipelines.

Electric Power Transmission Line Data
Source: PennWell Corporation
Telephone: (800) 823-6277
This map includes information copyrighted by PennWell Corporation. This information is provided on a best effort basis and PennWell Corporation does not guarantee its accuracy nor warrant its fitness for any particular purpose. Such information has been reprinted with the permission of PennWell.

GOVERNMENT RECORDS SEARCHED / DATA CURRENCY TRACKING

Sensitive Receptors: There are individuals deemed sensitive receptors due to their fragile immune systems and special sensitivity to environmental discharges. These sensitive receptors typically include the elderly, the sick, and children. While the location of all sensitive receptors cannot be determined, EDR indicates those buildings and facilities - schools, daycares, hospitals, medical centers, and nursing homes - where individuals who are sensitive receptors are likely to be located.

AHA Hospitals:
Source: American Hospital Association, Inc.
Telephone: 312-280-5991
The database includes a listing of hospitals based on the American Hospital Association's annual survey of hospitals.

Medical Centers: Provider of Services Listing
Source: Centers for Medicare & Medicaid Services
Telephone: 410-786-3000
A listing of hospitals with Medicare provider number, produced by Centers of Medicare & Medicaid Services, a federal agency within the U.S. Department of Health and Human Services.

Nursing Homes
Source: National Institutes of Health
Telephone: 301-594-6248
Information on Medicare and Medicaid certified nursing homes in the United States.

Public Schools
Source: National Center for Education Statistics
Telephone: 202-502-7300
The National Center for Education Statistics' primary database on elementary and secondary public education in the United States. It is a comprehensive, annual, national statistical database of all public elementary and secondary schools and school districts, which contains data that are comparable across all states.

Private Schools
Source: National Center for Education Statistics
Telephone: 202-502-7300
The National Center for Education Statistics' primary database on private school locations in the United States.

Daycare Centers: Day Care Providers
Source: Department of Health
Telephone: 212-676-2444

Flood Zone Data: This data, available in select counties across the country, was obtained by EDR in 1999 from the Federal Emergency Management Agency (FEMA). Data depicts 100-year and 500-year flood zones as defined by FEMA.

NWI: National Wetlands Inventory. This data, available in select counties across the country, was obtained by EDR in 2002 and 2005 from the U.S. Fish and Wildlife Service.

State Wetlands Data: Freshwater Wetlands
Source: Department of Environmental Conservation
Telephone: 518-402-8961

Scanned Digital USGS 7.5' Topographic Map (DRG)
Source: United States Geologic Survey
A digital raster graphic (DRG) is a scanned image of a U.S. Geological Survey topographic map. The map images are made by scanning published paper maps on high-resolution scanners. The raster image is georeferenced and fit to the Universal Transverse Mercator (UTM) projection.

STREET AND ADDRESS INFORMATION

© 2006 Tele Atlas North America, Inc. All rights reserved. This material is proprietary and the subject of copyright protection and other intellectual property rights owned by or licensed to Tele Atlas North America, Inc. The use of this material is subject to the terms of a license agreement. You will be held liable for any unauthorized copying or disclosure of this material.

GEOCHECK ®- PHYSICAL SETTING SOURCE ADDENDUM

TARGET PROPERTY ADDRESS

KINGSBRIDGE ARMORY
29 WEST KINGSBRIDGE ROAD
BRONX, NY 10468

TARGET PROPERTY COORDINATES

Latitude (North):	40.86750 - 40° 52' 3.0''
Longitude (West):	73.8975 - 73° 53' 51.0''
Universal Tranverse Mercator:	Zone 18
UTM X (Meters):	592910.7
UTM Y (Meters):	4524421.5
Elevation:	130 ft. above sea level

USGS TOPOGRAPHIC MAP

Target Property Map:	40073-G8 CENTRAL PARK, NY
Most Recent Revision:	1995
North Map:	40073-H8 YONKERS, NJ
Most Recent Revision:	1995

EDR's GeoCheck Physical Setting Source Addendum is provided to assist the environmental professional in forming an opinion about the impact of potential contaminant migration.

Assessment of the impact of contaminant migration generally has two principle investigative components:

1. Groundwater flow direction, and
2. Groundwater flow velocity.

Groundwater flow direction may be impacted by surface topography, hydrology, hydrogeology, characteristics of the soil, and nearby wells. Groundwater flow velocity is generally impacted by the nature of the geologic strata.

GEOCHECK® - PHYSICAL SETTING SOURCE SUMMARY

GROUNDWATER FLOW DIRECTION INFORMATION

Groundwater flow direction for a particular site is best determined by a qualified environmental professional using site-specific well data. If such data is not reasonably ascertainable, it may be necessary to rely on other sources of information, such as surface topographic information, hydrologic information, hydrogeologic data collected on nearby properties, and regional groundwater flow information (from deep aquifers).

TOPOGRAPHIC INFORMATION

Surface topography may be indicative of the direction of surficial groundwater flow. This information can be used to assist the environmental professional in forming an opinion about the impact of nearby contaminated properties or, should contamination exist on the target property, what downgradient sites might be impacted.

TARGET PROPERTY TOPOGRAPHY

General Topographic Gradient: General SW

SURROUNDING TOPOGRAPHY: ELEVATION PROFILES

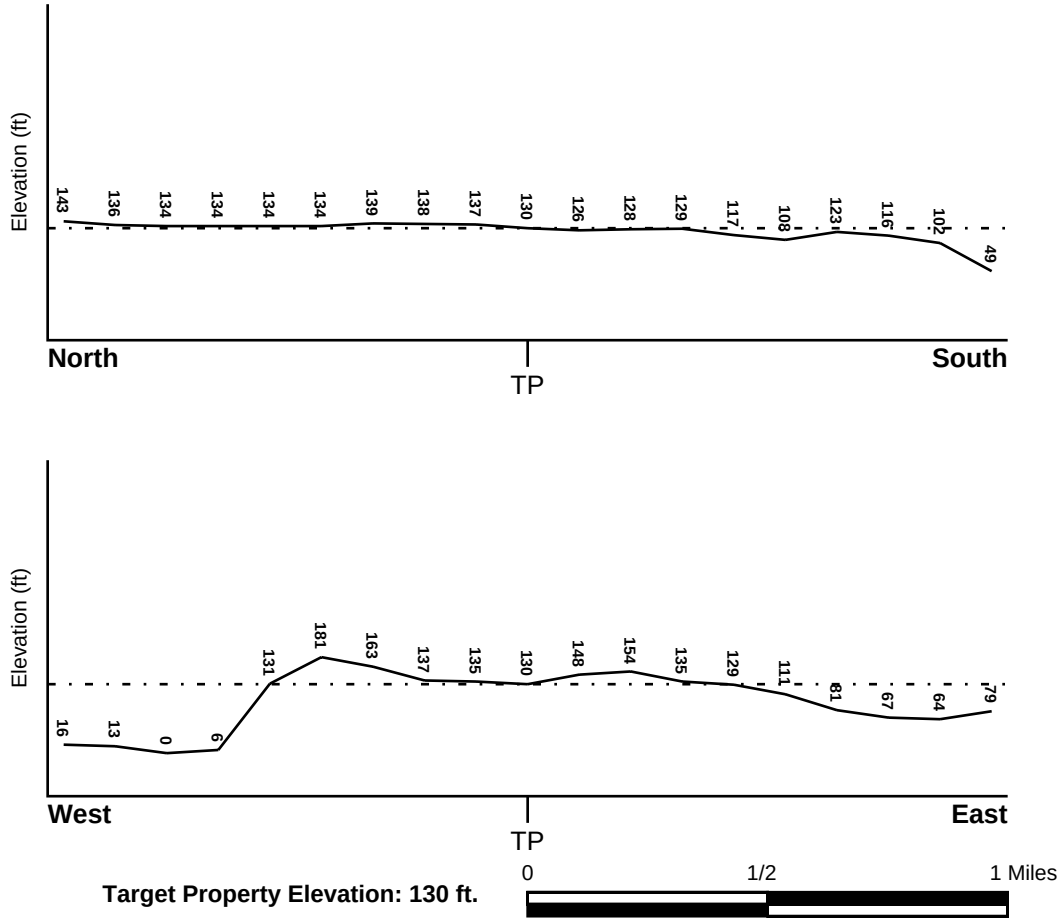

Target Property Elevation: 130 ft.

Source: Topography has been determined from the USGS 7.5' Digital Elevation Model and should be evaluated on a relative (not an absolute) basis. Relative elevation information between sites of close proximity should be field verified.

GEOCHECK® - PHYSICAL SETTING SOURCE SUMMARY

HYDROLOGIC INFORMATION

Surface water can act as a hydrologic barrier to groundwater flow. Such hydrologic information can be used to assist the environmental professional in forming an opinion about the impact of nearby contaminated properties or, should contamination exist on the target property, what downgradient sites might be impacted.

Refer to the Physical Setting Source Map following this summary for hydrologic information (major waterways and bodies of water).

FEMA FLOOD ZONE

Target Property County	FEMA Flood Electronic Data
BRONX, NY	Not Available

Flood Plain Panel at Target Property: 3604970011B

Additional Panels in search area: 3604970006B
3604970005B
3604970010B

NATIONAL WETLAND INVENTORY

NWI Quad at Target Property	NWI Electronic Data Coverage
CENTRAL PARK	YES - refer to the Overview Map and Detail Map

HYDROGEOLOGIC INFORMATION

Hydrogeologic information obtained by installation of wells on a specific site can often be an indicator of groundwater flow direction in the immediate area. Such hydrogeologic information can be used to assist the environmental professional in forming an opinion about the impact of nearby contaminated properties or, should contamination exist on the target property, what downgradient sites might be impacted.

Site-Specific Hydrogeological Data*:

Search Radius:	1.25 miles
Status:	Not found

AQUIFLOW®

Search Radius: 1.000 Mile.

EDR has developed the AQUIFLOW Information System to provide data on the general direction of groundwater flow at specific points. EDR has reviewed reports submitted by environmental professionals to regulatory authorities at select sites and has extracted the date of the report, groundwater flow direction as determined hydrogeologically, and the depth to water table.

MAP ID	LOCATION FROM TP	GENERAL DIRECTION GROUNDWATER FLOW
Not Reported		

* ©1996 Site−specific hydrogeological data gathered by CERCLIS Alerts, Inc., Bainbridge Island, WA. All rights reserved. All of the information and opinions presented are those of the cited EPA report(s), which were completed under a Comprehensive Environmental Response Compensation and Liability Information System (CERCLIS) investigation.

GEOCHECK® - PHYSICAL SETTING SOURCE SUMMARY

GROUNDWATER FLOW VELOCITY INFORMATION

Groundwater flow velocity information for a particular site is best determined by a qualified environmental professional using site specific geologic and soil strata data. If such data are not reasonably ascertainable, it may be necessary to rely on other sources of information, including geologic age identification, rock stratigraphic unit and soil characteristics data collected on nearby properties and regional soil information. In general, contaminant plumes move more quickly through sandy-gravelly types of soils than silty-clayey types of soils.

GEOLOGIC INFORMATION IN GENERAL AREA OF TARGET PROPERTY

Geologic information can be used by the environmental professional in forming an opinion about the relative speed at which contaminant migration may be occurring.

ROCK STRATIGRAPHIC UNIT **GEOLOGIC AGE IDENTIFICATION**

Era:	Paleozoic	Category:	Stratified Sequence
System:	Ordovicias		
Series:	Lower Ordovician and Cambrian carbonate rocks		
Code:	OC *(decoded above as Era, System & Series)*		

Geologic Age and Rock Stratigraphic Unit Source: P.G. Schruben, R.E. Arndt and W.J. Bawiec, Geology of the Conterminous U.S. at 1:2,500,000 Scale - a digital representation of the 1974 P.B. King and H.M. Beikman Map, USGS Digital Data Series DDS - 11 (1994).

DOMINANT SOIL COMPOSITION IN GENERAL AREA OF TARGET PROPERTY

The U.S. Department of Agriculture's (USDA) Soil Conservation Service (SCS) leads the National Cooperative Soil Survey (NCSS) and is responsible for collecting, storing, maintaining and distributing soil survey information for privately owned lands in the United States. A soil map in a soil survey is a representation of soil patterns in a landscape. Soil maps for STATSGO are compiled by generalizing more detailed (SSURGO) soil survey maps. The following information is based on Soil Conservation Service STATSGO data.

Soil Component Name:	URBAN LAND
Soil Surface Texture:	variable
Hydrologic Group:	Not reported
Soil Drainage Class:	Not reported

Hydric Status: Soil does not meet the requirements for a hydric soil.

Corrosion Potential - Uncoated Steel:	Not Reported
Depth to Bedrock Min:	> 10 inches
Depth to Bedrock Max:	> 10 inches

GEOCHECK® - PHYSICAL SETTING SOURCE SUMMARY

Soil Layer Information							
	Boundary			Classification			
Layer	Upper	Lower	Soil Texture Class	AASHTO Group	Unified Soil	Permeability Rate (in/hr)	Soil Reaction (pH)
1	0 inches	6 inches	variable	Not reported	Not reported	Max: 0.00 Min: 0.00	Max: 0.00 Min: 0.00

OTHER SOIL TYPES IN AREA

Based on Soil Conservation Service STATSGO data, the following additional subordinant soil types may appear within the general area of target property.

Soil Surface Textures: loamy sand
silt loam
sandy loam
fine sandy loam

Surficial Soil Types: loamy sand
silt loam
sandy loam
fine sandy loam

Shallow Soil Types: sandy loam

Deeper Soil Types: very gravelly - loamy sand
unweathered bedrock
stratified
sandy loam

LOCAL / REGIONAL WATER AGENCY RECORDS

EDR Local/Regional Water Agency records provide water well information to assist the environmental professional in assessing sources that may impact ground water flow direction, and in forming an opinion about the impact of contaminant migration on nearby drinking water wells.

WELL SEARCH DISTANCE INFORMATION

DATABASE	SEARCH DISTANCE (miles)
Federal USGS	1.000
Federal FRDS PWS	Nearest PWS within 1 mile
State Database	1.000

FEDERAL USGS WELL INFORMATION

MAP ID	WELL ID	LOCATION FROM TP

GEOCHECK® - PHYSICAL SETTING SOURCE SUMMARY

FEDERAL USGS WELL INFORMATION

MAP ID	WELL ID	LOCATION FROM TP
2	USGS2113475	1/2 - 1 Mile NE
A3	USGS2113717	1/2 - 1 Mile SSE
A4	USGS3041474	1/2 - 1 Mile SSE
5	USGS2113305	1/2 - 1 Mile NW
B6	USGS2113464	1/2 - 1 Mile WNW
B7	USGS2113479	1/2 - 1 Mile WNW

FEDERAL FRDS PUBLIC WATER SUPPLY SYSTEM INFORMATION

MAP ID	WELL ID	LOCATION FROM TP
1	NY0014108	1/4 - 1/2 Mile NE

Note: PWS System location is not always the same as well location.

STATE DATABASE WELL INFORMATION

MAP ID	WELL ID	LOCATION FROM TP
No Wells Found		

PHYSICAL SETTING SOURCE MAP - 1715183.1s

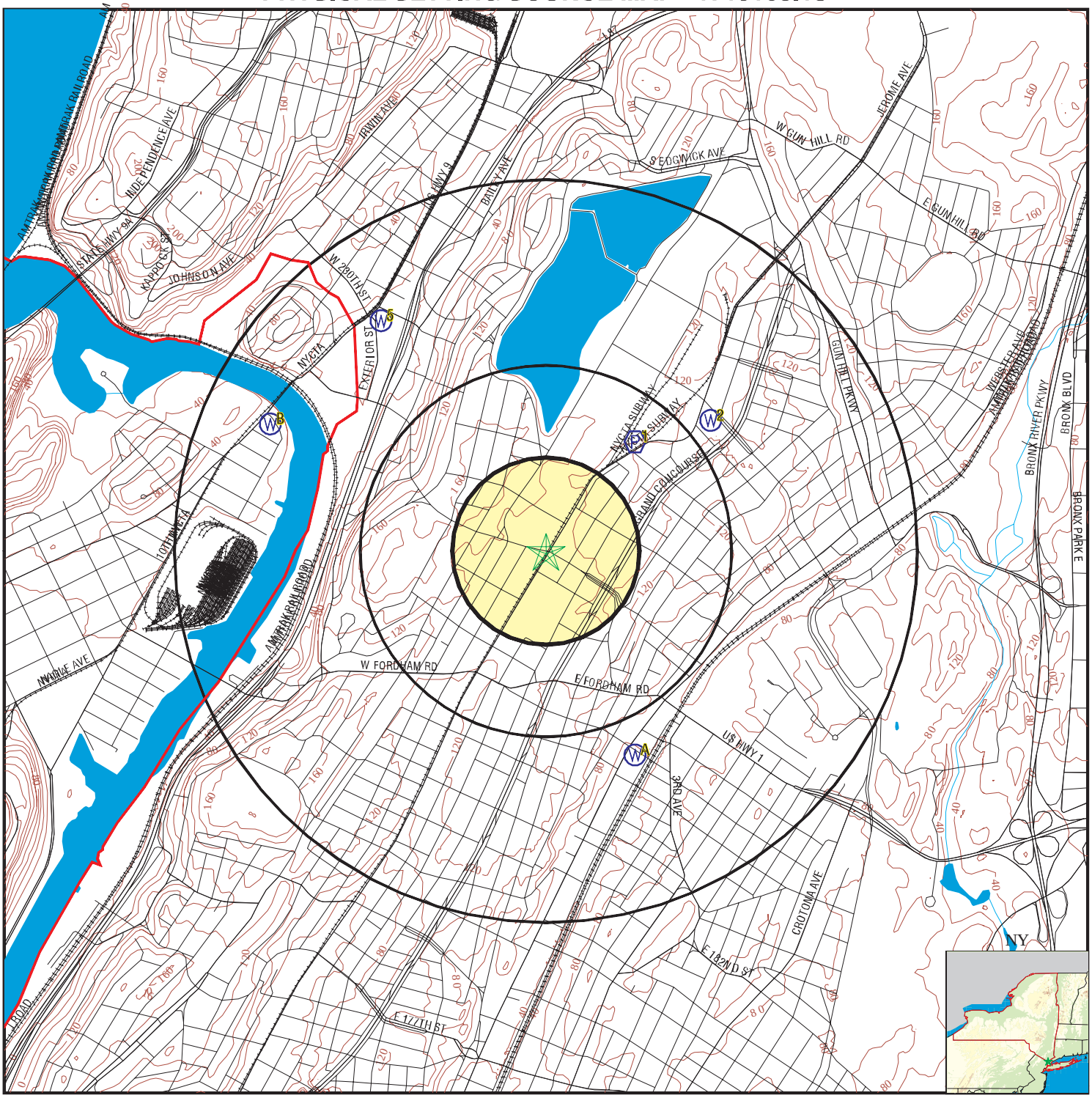

- County Boundary
- Major Roads
- Contour Lines
- Earthquake epicenter, Richter 5 or greater
- Water Wells
- Public Water Supply Wells
- Cluster of Multiple Icons

- Groundwater Flow Direction
- GI Indeterminate Groundwater Flow at Location
- GV Groundwater Flow Varies at Location
- HD Closest Hydrogeological Data

SITE NAME:	Kingsbridge Armory	CLIENT:	Metcalf & Eddy, Inc.
ADDRESS:	29 West Kingsbridge Road Bronx NY 10468	CONTACT:	Ronald W. Kantor
LAT/LONG:	40.8675 / 73.8975	INQUIRY #:	1715183.1s
		DATE:	July 13, 2006

Copyright © 2006 EDR, Inc. © 2006 Tele Atlas Rel. 07/2005.

GEOCHECK® - PHYSICAL SETTING SOURCE MAP FINDINGS

Map ID
Direction
Distance
Elevation | Database | EDR ID Number

1
NE **FRDS PWS** **NY0014108**
1/4 - 1/2 Mile
Higher

PWS ID:	NY0014108	PWS Status:	Active
Date Initiated:	Not Reported	Date Deactivated:	Not Reported
PWS Name:	SALOMONE MOTEL SCHUYLERVILLE, NY 12871		
Addressee / Facility:	System Owner/Responsible Party FERRARO SALOMONE & CO SOLOMONES MOTEL 3957 PROVOST AVENUE BRONX, NY 10466		
Facility Latitude:	40 52 18	Facility Longitude:	073 53 36
City Served:	SARATOGA		
Treatment Class:	Treated	Population:	00000050

PWS currently has or had major violation(s) or enforcement: No

---

2
NE **FED USGS** **USGS2113475**
1/2 - 1 Mile
Higher

Agency cd:	USGS	Site no:	405221073532201
Site name:	B 50		
Latitude:	405221		
Longitude:	0735322	Dec lat:	40.87259981
Dec lon:	-73.88902465	Coor meth:	M
Coor accr:	R	Latlong datum:	NAD27
Dec latlong datum:	NAD83	District:	36
State:	36	County:	005
Country:	US	Land net:	Not Reported
Location map:	CENTRAL PARK R-25-4	Map scale:	Not Reported
Altitude:	155	Altitude method:	M
Altitude accuracy:	10	Altitude datum:	NGVD29
Hydrologic:	Not Reported		
Topographic:	Not Reported		
Site type:	Ground-water other than Spring	Date construction:	Not Reported
Date inventoried:	Not Reported	Mean greenwich time offset:	EST
Local standard time flag:	N		
Type of ground water site:	Single well, other than collector or Ranney type		
Aquifer Type:	Not Reported		
Aquifer:	Not Reported		
Well depth:	250	Hole depth:	Not Reported
Source of depth data:	Not Reported	Project number:	Not Reported
Real time data flag:	Not Reported	Daily flow data begin date:	Not Reported
Daily flow data end date:	Not Reported	Daily flow data count:	Not Reported
Peak flow data begin date:	Not Reported	Peak flow data end date:	Not Reported
Peak flow data count:	Not Reported	Water quality data begin date:	Not Reported
Water quality data end date:	Not Reported	Water quality data count:	Not Reported
Ground water data begin date:	Not Reported	Ground water data end date:	Not Reported
Ground water data count:	Not Reported		

Ground-water levels, Number of Measurements: 0

GEOCHECK® - PHYSICAL SETTING SOURCE MAP FINDINGS

Map ID
Direction
Distance
Elevation | Database | EDR ID Number

A3
SSE
1/2 - 1 Mile
Lower

FED USGS **USGS2113717**

Agency cd:	USGS	Site no:	405135073533601
Site name:	B 64		
Latitude:	405135		
Longitude:	0735336	Dec lat:	40.85982225
Dec lon:	-73.8929137	Coor meth:	M
Coor accr:	R	Latlong datum:	NAD27
Dec latlong datum:	NAD83	District:	36
State:	36	County:	005
Country:	US	Land net:	Not Reported
Location map:	CENTRAL PARK R-25-4	Map scale:	Not Reported
Altitude:	50	Altitude method:	M
Altitude accuracy:	10	Altitude datum:	NGVD29
Hydrologic:	Not Reported		
Topographic:	Not Reported		
Site type:	Ground-water other than Spring	Date construction:	Not Reported
Date inventoried:	Not Reported	Mean greenwich time offset:	EST
Local standard time flag:	N		
Type of ground water site:	Test hole, not completed as a well		
Aquifer Type:	Not Reported		
Aquifer:	Not Reported		
Well depth:	44	Hole depth:	Not Reported
Source of depth data:	Not Reported	Project number:	Not Reported
Real time data flag:	Not Reported	Daily flow data begin date:	Not Reported
Daily flow data end date:	Not Reported	Daily flow data count:	Not Reported
Peak flow data begin date:	Not Reported	Peak flow data end date:	Not Reported
Peak flow data count:	Not Reported	Water quality data begin date:	Not Reported
Water quality data end date:	Not Reported	Water quality data count:	Not Reported
Ground water data begin date:	Not Reported	Ground water data end date:	Not Reported
Ground water data count:	Not Reported		

Ground-water levels, Number of Measurements: 0

A4
SSE
1/2 - 1 Mile
Lower

FED USGS **USGS3041474**

Agency cd:	USGS	Site no:	405133073533601
Site name:	B 38		
Latitude:	405133		
Longitude:	0735336	Dec lat:	40.8592667
Dec lon:	-73.89291371	Coor meth:	M
Coor accr:	R	Latlong datum:	NAD27
Dec latlong datum:	NAD83	District:	36
State:	36	County:	005
Country:	US	Land net:	Not Reported
Location map:	CENTRAL PARK R-25-4	Map scale:	Not Reported
Altitude:	40	Altitude method:	M
Altitude accuracy:	10	Altitude datum:	NGVD29
Hydrologic:	Not Reported		
Topographic:	Not Reported		
Site type:	Ground-water other than Spring	Date construction:	Not Reported
Date inventoried:	Not Reported	Mean greenwich time offset:	EST

Local standard time flag:	N		
Type of ground water site:	Single well, other than collector or Ranney type		
Aquifer Type:	Not Reported		
Aquifer:	Not Reported		
Well depth:	Not Reported	Hole depth:	Not Reported
Source of depth data:	Not Reported	Project number:	Not Reported
Real time data flag:	Not Reported	Daily flow data begin date:	Not Reported
Daily flow data end date:	Not Reported	Daily flow data count:	Not Reported
Peak flow data begin date:	Not Reported	Peak flow data end date:	Not Reported
Peak flow data count:	Not Reported	Water quality data begin date:	Not Reported
Water quality data end date:	Not Reported	Water quality data count:	Not Reported
Ground water data begin date:	Not Reported	Ground water data end date:	Not Reported
Ground water data count:	Not Reported		

Ground-water levels, Number of Measurements: 0

5
NW
1/2 - 1 Mile
Lower

FED USGS **USGS2113305**

Agency cd:	USGS	Site no:	405235073542301
Site name:	B 57		
Latitude:	405235		
Longitude:	0735423	Dec lat:	40.87648861
Dec lon:	-73.90596956	Coor meth:	M
Coor accr:	R	Latlong datum:	NAD27
Dec latlong datum:	NAD83	District:	36
State:	36	County:	005
Country:	US	Land net:	Not Reported
Location map:	YONKERS R-25-1	Map scale:	Not Reported
Altitude:	2	Altitude method:	M
Altitude accuracy:	1	Altitude datum:	NGVD29
Hydrologic:	Not Reported		
Topographic:	Not Reported		
Site type:	Ground-water other than Spring	Date construction:	Not Reported
Date inventoried:	Not Reported	Mean greenwich time offset:	EST
Local standard time flag:	N		
Type of ground water site:	Test hole, not completed as a well		
Aquifer Type:	Not Reported		
Aquifer:	SAND AND GRAVEL		
Well depth:	31	Hole depth:	Not Reported
Source of depth data:	Not Reported	Project number:	Not Reported
Real time data flag:	Not Reported	Daily flow data begin date:	Not Reported
Daily flow data end date:	Not Reported	Daily flow data count:	Not Reported
Peak flow data begin date:	Not Reported	Peak flow data end date:	Not Reported
Peak flow data count:	Not Reported	Water quality data begin date:	Not Reported
Water quality data end date:	Not Reported	Water quality data count:	Not Reported
Ground water data begin date:	Not Reported	Ground water data end date:	Not Reported
Ground water data count:	Not Reported		

Ground-water levels, Number of Measurements: 0

B6
WNW
1/2 - 1 Mile
Lower

FED USGS **USGS2113464**

Agency cd:	USGS	Site no:	405219073544401
Site name:	NY 94		
Latitude:	405219		
Longitude:	0735444	Dec lat:	40.87204423
Dec lon:	-73.91180308	Coor meth:	M
Coor accr:	R	Latlong datum:	NAD27
Dec latlong datum:	NAD83	District:	36
State:	36	County:	061
Country:	US	Land net:	Not Reported
Location map:	CENTRAL PARK R-25-4	Map scale:	Not Reported
Altitude:	20	Altitude method:	M
Altitude accuracy:	10	Altitude datum:	NGVD29
Hydrologic:	Not Reported		
Topographic:	Not Reported		
Site type:	Ground-water other than Spring	Date construction:	Not Reported
Date inventoried:	Not Reported	Mean greenwich time offset:	EST
Local standard time flag:	N		
Type of ground water site:	Single well, other than collector or Ranney type		
Aquifer Type:	Not Reported		
Aquifer:	SAND		
Well depth:	39	Hole depth:	Not Reported
Source of depth data:	other reported	Project number:	Not Reported
Real time data flag:	Not Reported	Daily flow data begin date:	Not Reported
Daily flow data end date:	Not Reported	Daily flow data count:	Not Reported
Peak flow data begin date:	Not Reported	Peak flow data end date:	Not Reported
Peak flow data count:	Not Reported	Water quality data begin date:	Not Reported
Water quality data end date:	Not Reported	Water quality data count:	Not Reported
Ground water data begin date:	Not Reported	Ground water data end date:	Not Reported
Ground water data count:	Not Reported		

Ground-water levels, Number of Measurements: 0

B7
WNW
1/2 - 1 Mile
Lower

FED USGS **USGS2113479**

Agency cd:	USGS	Site no:	405222073544301
Site name:	NY 165		
Latitude:	405222		
Longitude:	0735443	Dec lat:	40.87287755
Dec lon:	-73.91152529	Coor meth:	M
Coor accr:	R	Latlong datum:	NAD27
Dec latlong datum:	NAD83	District:	36
State:	36	County:	061
Country:	US	Land net:	Not Reported
Location map:	CENTRAL PARK R-25-4	Map scale:	Not Reported
Altitude:	5	Altitude method:	M
Altitude accuracy:	2	Altitude datum:	NGVD29
Hydrologic:	Not Reported		
Topographic:	Not Reported		
Site type:	Ground-water other than Spring	Date construction:	Not Reported
Date inventoried:	Not Reported	Mean greenwich time offset:	EST
Local standard time flag:	N		
Type of ground water site:	Test hole, not completed as a well		
Aquifer Type:	Not Reported		
Aquifer:	Not Reported		
Well depth:	59	Hole depth:	Not Reported
Source of depth data:	driller	Project number:	Not Reported
Real time data flag:	Not Reported	Daily flow data begin date:	Not Reported
Daily flow data end date:	Not Reported	Daily flow data count:	Not Reported
Peak flow data begin date:	Not Reported	Peak flow data end date:	Not Reported

GEOCHECK® - PHYSICAL SETTING SOURCE MAP FINDINGS

Peak flow data count: Not Reported
Water quality data end date: Not Reported
Ground water data begin date: Not Reported
Ground water data count: Not Reported

Water quality data begin date: Not Reported
Water quality data count: Not Reported
Ground water data end date: Not Reported

Ground-water levels, Number of Measurements: 0

GEOCHECK® - PHYSICAL SETTING SOURCE MAP FINDINGS
RADON

AREA RADON INFORMATION

Federal EPA Radon Zone for BRONX County: 3

Note: Zone 1 indoor average level > 4 pCi/L.
: Zone 2 indoor average level >= 2 pCi/L and <= 4 pCi/L.
: Zone 3 indoor average level < 2 pCi/L.

Federal Area Radon Information for BRONX COUNTY, NY

Number of sites tested: 31

Area	Average Activity	% <4 pCi/L	% 4-20 pCi/L	% >20 pCi/L
Living Area	0.670 pCi/L	96%	4%	0%
Basement	1.110 pCi/L	42%	58%	0%

PHYSICAL SETTING SOURCE RECORDS SEARCHED

TOPOGRAPHIC INFORMATION

USGS 7.5' Digital Elevation Model (DEM)
Source: United States Geologic Survey
EDR acquired the USGS 7.5' Digital Elevation Model in 2002 and updated it in 2006. The 7.5 minute DEM corresponds to the USGS 1:24,000- and 1:25,000-scale topographic quadrangle maps. The DEM provides elevation data with consistent elevation units and projection.

Scanned Digital USGS 7.5' Topographic Map (DRG)
Source: United States Geologic Survey
A digital raster graphic (DRG) is a scanned image of a U.S. Geological Survey topographic map. The map images are made by scanning published paper maps on high-resolution scanners. The raster image is georeferenced and fit to the Universal Transverse Mercator (UTM) projection.

HYDROLOGIC INFORMATION

Flood Zone Data: This data, available in select counties across the country, was obtained by EDR in 1999 from the Federal Emergency Management Agency (FEMA). Data depicts 100-year and 500-year flood zones as defined by FEMA.

NWI: National Wetlands Inventory. This data, available in select counties across the country, was obtained by EDR in 2002 and 2005 from the U.S. Fish and Wildlife Service.

State Wetlands Data: Freshwater Wetlands
Source: Department of Environmental Conservation
Telephone: 518-402-8961

HYDROGEOLOGIC INFORMATION

AQUIFLOW^{R} Information System
Source: EDR proprietary database of groundwater flow information
EDR has developed the AQUIFLOW Information System (AIS) to provide data on the general direction of groundwater flow at specific points. EDR has reviewed reports submitted to regulatory authorities at select sites and has extracted the date of the report, hydrogeologically determined groundwater flow direction and depth to water table information.

GEOLOGIC INFORMATION

Geologic Age and Rock Stratigraphic Unit
Source: P.G. Schruben, R.E. Arndt and W.J. Bawiec, Geology of the Conterminous U.S. at 1:2,500,000 Scale - A digital representation of the 1974 P.B. King and H.M. Beikman Map, USGS Digital Data Series DDS - 11 (1994).

STATSGO: State Soil Geographic Database
Source: Department of Agriculture, Natural Resources Conservation Services
The U.S. Department of Agriculture's (USDA) Natural Resources Conservation Service (NRCS) leads the national Conservation Soil Survey (NCSS) and is responsible for collecting, storing, maintaining and distributing soil survey information for privately owned lands in the United States. A soil map in a soil survey is a representation of soil patterns in a landscape. Soil maps for STATSGO are compiled by generalizing more detailed (SSURGO) soil survey maps.

SSURGO: Soil Survey Geographic Database
Source: Department of Agriculture, Natural Resources Conservation Services (NRCS)
Telephone: 800-672-5559
SSURGO is the most detailed level of mapping done by the Natural Resources Conservation Services, mapping scales generally range from 1:12,000 to 1:63,360. Field mapping methods using national standards are used to construct the soil maps in the Soil Survey Geographic (SSURGO) database. SSURGO digitizing duplicates the original soil survey maps. This level of mapping is designed for use by landowners, townships and county natural resource planning and management.

PHYSICAL SETTING SOURCE RECORDS SEARCHED

LOCAL / REGIONAL WATER AGENCY RECORDS

FEDERAL WATER WELLS

PWS: Public Water Systems
Source: EPA/Office of Drinking Water
Telephone: 202-564-3750
Public Water System data from the Federal Reporting Data System. A PWS is any water system which provides water to at least 25 people for at least 60 days annually. PWSs provide water from wells, rivers and other sources.

PWS ENF: Public Water Systems Violation and Enforcement Data
Source: EPA/Office of Drinking Water
Telephone: 202-564-3750
Violation and Enforcement data for Public Water Systems from the Safe Drinking Water Information System (SDWIS) after August 1995. Prior to August 1995, the data came from the Federal Reporting Data System (FRDS).

USGS Water Wells: USGS National Water Inventory System (NWIS)
This database contains descriptive information on sites where the USGS collects or has collected data on surface water and/or groundwater. The groundwater data includes information on wells, springs, and other sources of groundwater.

STATE RECORDS

New York Public Water Wells
Source: New York Department of Health
Telephone: 518-458-6731

OTHER STATE DATABASE INFORMATION

RADON

State Database: NY Radon
Source: Department of Health
Telephone: 518-402-7556
Radon Test Results

Area Radon Information
Source: USGS
Telephone: 703-356-4020
The National Radon Database has been developed by the U.S. Environmental Protection Agency (USEPA) and is a compilation of the EPA/State Residential Radon Survey and the National Residential Radon Survey. The study covers the years 1986 - 1992. Where necessary data has been supplemented by information collected at private sources such as universities and research institutions.

EPA Radon Zones
Source: EPA
Telephone: 703-356-4020
Sections 307 & 309 of IRAA directed EPA to list and identify areas of U.S. with the potential for elevated indoor radon levels.

OTHER

Airport Landing Facilities: Private and public use landing facilities
Source: Federal Aviation Administration, 800-457-6656

Epicenters: World earthquake epicenters, Richter 5 or greater
Source: Department of Commerce, National Oceanic and Atmospheric Administration

PHYSICAL SETTING SOURCE RECORDS SEARCHED

STREET AND ADDRESS INFORMATION

© 2006 Tele Atlas North America, Inc. All rights reserved. This material is proprietary and the subject of copyright protection and other intellectual property rights owned by or licensed to Tele Atlas North America, Inc. The use of this material is subject to the terms of a license agreement. You will be held liable for any unauthorized copying or disclosure of this material.

Fax To: Metcalf & Eddy, Inc.
Contact: Ronald W. Kantor
Fax : 908-707-8894
Date: 07/13/2006

Fax From: Erik Terranova
EDR
Phone: 1-800-352-0050

EDR PUR-IQ® Report

"the intelligent way to conduct historical research"

for
Kingsbridge Armory
29 West Kingsbridge Road
Bronx, NY 10468
Lat./Long. 40.86750 / 73.89750
EDR Inquiry # 1715183.1s

The EDR PUR-IQ report facilitates historical research planning required to complete the Phase I ESA process. The report identifies the *likelihood* of prior use coverage by searching proprietary EDR-Prior Use Reports® comprising nationwide information on: city directories, fire insurance maps, aerial photographs, historical topographic maps, flood maps and National Wetland Inventory maps.

Potential for EDR Historical (Prior Use) Coverage - Coverage in the following historical information sources may be used as a guide to develop your historical research strategy:

1. City Directory: Coverage exists for portions of BRONX, NY for 1920-2000

2. Fire Insurance Map: When you order online any EDR Package or the EDR Radius Map with EDR Sanborn Map Search/Print, you receive site specific Sanborn Map coverage information at no charge.

3. Aerial Photograph: Full Coverage exists for Bronx County Shipping time 3-5 days.

4. Topographic Map: The USGS 7.5 min. quad topo sheet(s) associated with this site:

Historical: Coverage exists for Bronx County

Current:	Target Property:	TP | 1995 | 40073-G8 Central Park, NY
	Additional required for 1 Mile radius:	N | 1995 | 40073-H8 Yonkers, NJ

EDR's network of professional researchers, located throughout the United States, accesses the most extensive national collections of city directory, fire insurance maps, aerial photographs and historical topographic map resources available for Bronx, NY. These collections may be located in multiple libraries throughout the country. To ensure maximum coverage, EDR will often assign researchers at these multiple locations on your behalf. Please call or fax your EDR representative to authorize a search.

EDR - HISTORICAL SOURCE(S) ORDER FORM

Metcalf & Eddy, Inc.
Ronald W. Kantor
Account # 1141585

Kingsbridge Armory
29 West Kingsbridge Road
Bronx, NY 10468
Bronx County
Lat./Long. 40.86750 / 73.89750
EDR Inquiry # 1715183.1s

Should you wish to change or add to your order, fax this form to your EDR account executive:

Erik Terranova
Ph: 1-800-352-0050 Fax: 1-800-231-6802

Reports

___ EDR Sanborn Map® Search/Print

___ EDR Fire Insurance Map Abstract

___ EDR Multi-Tenant Retail Facility® Report

___ EDR City Directory Abstract

___ EDR Aerial Photo Decade Package

___ USGS Aerial 5 Package

___ USGS Aerial 3 Package

___ EDR Historical Topographic Maps

___ Paper Current USGS Topo (7.5 min.)

___ Environmental Lien Search

___ Chain of Title Search

___ NJ MacRaes Industrial Directory Report

___ EDR Telephone Interview

Shipping:

___ Email
___ Express, Next Day Delivery — RUSH SERVICE IS AVAILABLE
___ Express, Second Day Delivery
___ Express, Next day Delivery — Customer Account — Acct # _____
___ Express, Second Day Delivery — Customer Account — Acct # _____
___ U.S. Mail

Thank you

APPENDIX C

HISTORICAL AERIAL PHOTOGRAPHS

The EDR Aerial Photo Decade Package

Kingsbridge Armory
1 West Kingsbridge Road
Bronx, NY 10468

Inquiry Number: 1703067.6

June 23, 2006

EDR® Environmental Data Resources Inc

The Standard in Environmental Risk Management Information

440 Wheelers Farms Road
Milford, Connecticut 06461

Nationwide Customer Service

Telephone: 1-800-352-0050
Fax: 1-800-231-6802
Internet: www.edrnet.com

EDR Aerial Photo Decade Package

Environmental Data Resources, Inc. (EDR) Aerial Photo Decade Package is a screening tool designed to assist environmental professionals in evaluating potential liability on a target property resulting from past activities. EDRs professional researchers provide digitally reproduced historical aerial photographs, and when available, provide one photo per decade.

When delivered electronically by EDR, the aerial photo images included with this report are for ONE TIME USE ONLY. Further reproduction of these aerial photo images is prohibited without permission from EDR. For more information contact your EDR Account Executive.

Thank you for your business.
Please contact EDR at 1-800-352-0050
with any questions or comments.

Disclaimer - Copyright and Trademark Notice

This Report contains certain information obtained from a variety of public and other sources reasonably available to Environmental Data Resources, Inc. It cannot be concluded from this Report that coverage information for the target and surrounding properties does not exist from other sources. **NO WARRANTY EXPRESSED OR IMPLIED, IS MADE WHATSOEVER IN CONNECTION WITH THIS REPORT. ENVIRONMENTAL DATA RESOURCES, INC. SPECIFICALLY DISCLAIMS THE MAKING OF ANY SUCH WARRANTIES, INCLUDING WITHOUT LIMITATION, MERCHANTABILITY OR FITNESS FOR A PARTICULAR USE OR PURPOSE. ALL RISK IS ASSUMED BY THE USER. IN NO EVENT SHALL ENVIRONMENTAL DATA RESOURCES, INC. BE LIABLE TO ANYONE, WHETHER ARISING OUT OF ERRORS OR OMISSIONS, NEGLIGENCE, ACCIDENT OR ANY OTHER CAUSE, FOR ANY LOSS OF DAMAGE, INCLUDING, WITHOUT LIMITATION, SPECIAL, INCIDENTAL, CONSEQUENTIAL, OR EXEMPLARY DAMAGES. ANY LIABILITY ON THE PART OF ENVIRONMENTAL DATA RESOURCES, INC. IS STRICTLY LIMITED TO A REFUND OF THE AMOUNT PAID FOR THIS REPORT.** Purchaser accepts this Report AS IS. Any analyses, estimates, ratings, environmental risk levels or risk codes provided in this Report are provided for illustrative purposes only, and are not intended to provide, nor should they be interpreted as providing any facts regarding, or prediction or forecast of, any environmental risk for any property. Only a Phase I Environmental Site Assessment performed by an environmental professional can provide information regarding the environmental risk for any property. Additionally, the information provided in this Report is not to be construed as legal advice.

Copyright 2006 by Environmental Data Resources, Inc. All rights reserved. Reproduction in any media or format, in whole or in part, of any report or map of Environmental Data Resources, Inc., or its affiliates, is prohibited without prior written permission.

EDR and its logos (including Sanborn and Sanborn Map) are trademarks of Environmental Data Resources, Inc. or its affiliates. All other trademarks used herein are the property of their respective owners.

Date EDR Searched Historical Sources:

Aerial Photography June 23, 2006

Target Property:

1 West Kingsbridge Road

Bronx, NY 10468

Year	*Scale*	*Details*	*Source*
1954	Aerial Photograph. Scale: 1"=750'	Panel #: 2440073-G8/Flight Date: April 20, 1954	EDR
1966	Aerial Photograph. Scale: 1"=750'	Panel #: 2440073-G8/Flight Date: January 12, 1966	EDR
1974	Aerial Photograph. Scale: 1"=750'	Panel #: 2440073-G8/Flight Date: October 24, 1974	EDR
1984	Aerial Photograph. Scale: 1"=750'	Panel #: 2440073-G8/Flight Date: April 27, 1984	EDR
1994	Aerial Photograph. Scale: 1"=833'	Panel #: 2440073-G8/Flight Date: April 04, 1994	EDR


INQUIRY #: 1703067.6
YEAR: 1954
= 750'
N


INQUIRY #: 1703067.6
YEAR: 1966
= 750'
N


INQUIRY #: 1703067.6
YEAR: 1974
= 750'
N



INQUIRY #: 1703067.6

YEAR: 1984

= 750'

N


INQUIRY #: 1703067.6
YEAR: 1994
= 833'
N

APPENDIX D

SANBORN MAPS

"Linking Technology with Tradition"®

Sanborn® Map Report

Ship To: Ronald W. Kantor
Metcalf & Eddy, Inc.
1140 RT 22 East
Bridgewater, NJ 08807

Order Date: 6/23/2006 **Completion Date:** 6/23/2006
Inquiry #: 1703067.4s
P.O. #: 60013075.01
Site Name: Kingsbridge Armory
Address: 1 West Kingsbridge Road
City/State: Bronx, NY 10468
Cross Streets:

Customer Project: Kingsbridge Arm
1141585ERK 908-707-0265

Based on client-supplied information, fire insurance maps for the following years were identified

1896 - 1 Map
1900 - 2 Maps
1914 - 1 Map
1950 - 1 Map
1978 - 1 Map
1981 - 1 Map
1984 - 1 Map
1989 - 1 Map
1991 - 1 Map
1992 - 1 Map
1993 - 1 Map
1995 - 1 Map
1996 - 1 Map

Limited Permission to Photocopy Total Maps: 14

Metcalf & Eddy, Inc. (the client) is permitted to make up to THREE photocopies of this Sanborn Map transmittal and each fire insurance map accompanying this report solely for the limited use of its customer. No one other than the client is authorized to make copies. Upon request made directly to an EDR Account Executive, the client may be permitted to make a limited number of additional photocopies. This permission is conditioned upon compliance by the client, its customer and their agents with EDR's copyright policy; a copy of which is available upon request.

This Report contains certain information obtained from a variety of public and other sources reasonably available to Environmental Data Resources, Inc. It cannot be concluded from this Report that coverage information for the target and surrounding properties does not exist from other sources. NO WARRANTY EXPRESSED OR IMPLIED, IS MADE WHATSOEVER IN CONNECTION WITH THIS REPORT. ENVIRONMENTAL DATA RESOURCES, INC. SPECIFICALLY DISCLAIMS THE MAKING OF ANY SUCH WARRANTIES, INCLUDING WITHOUT LIMITATION, MERCHANTABILITY OR FITNESS FOR A PARTICULAR USE OR PURPOSE. ALL RISK IS ASSUMED BY THE USER. IN NO EVENT SHALL ENVIRONMENTAL DATA RESOURCES, INC. BE LIABLE TO ANYONE, WHETHER ARISING OUT OF ERRORS OR OMISSIONS, NEGLIGENCE, ACCIDENT OR ANY OTHER CAUSE, FOR ANY LOSS OF DAMAGE, INCLUDING, WITHOUT LIMITATION, SPECIAL, INCIDENTAL, CONSEQUENTIAL, OR EXEMPLARY DAMAGES. ANY LIABILITY ON THE PART OF ENVIRONMENTAL DATA RESOURCES, INC. IS STRICTLY LIMITED TO A REFUND OF THE AMOUNT PAID FOR THIS REPORT. Purchaser accepts this Report AS IS. Any analyses, estimates, ratings, environmental risk levels or risk codes provided in this Report are provided for illustrative purposes only, and are not intended to provide, nor should they be interpreted as providing any facts regarding, or prediction or forecast of, any environmental risk for any property. Only a Phase I Environmental Site Assessment performed by an environmental professional can provide information regarding the environmental risk for any property. Additionally, the information provided in this Report is not to be construed as legal advice.

Copyright 2006 by Environmental Data Resources, Inc. All rights reserved. Reproduction in any media or format, in whole or in part, of any report or map of Environmental Data Resources, Inc., or its affiliates, is prohibited without prior written permission. EDR and its logos (including Sanborn and Sanborn Map) are trademarks of Environmental Data Resources, Inc. or its affiliates. All other trademarks used herein are the property of their respective owners.

USER'S GUIDE

This User's Guide provides guidelines for accessing Sanborn Map® images and for transferring them to your Word Processor.

Reading Sanborn Maps

- Sanborn Maps document historical property use by displaying property information through words, abbreviations, and map symbols. The Sanborn Map Key provides information to help interpret the symbols and abbreviations used on Sanborn Maps. The Key is available from EDR's Web Site at: http://www.edrnet.com/reports/samples/key.pdf

Organization of Electronic Sanborn Image File

- Sanborn Map Report, listing years of coverage
- User's Guide
- Oldest Sanborn Map Image
- Most recent Sanborn Map Image

Navigating the Electronic Sanborn Image File

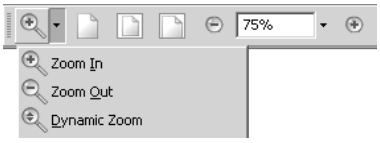

1. Open file on screen.
2. Identify TP (Target Property) on the most recent map.
3. Find TP on older printed images.
4. Using Acrobat® Reader®, zoom to 250% in order to view more clearly. (200-250% is the approximate equivalent scale of hardcopy Sanborn Maps.)
   A. On the menu bar, click "View" and then "Zoom to..."
   B. Or, use the magnifying tool and drag a box around the TP

Printing a Sanborn Map From the Electonic File

- EDR recommends printing images at 300 dpi (300 dpi prints faster than 600 dpi)
- To print only the TP area, cut and paste from Acrobat to your word processor application.

Acrobat Versions 6 and 7

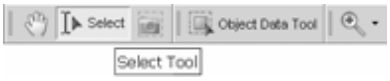

1. Go to the menu bar
2. Click the "Select Tool"
3. Draw a box around the area selected
4. "Right click" on your mouse
5. Select "Copy Image to Clipboard"
6. Go to Word Processor such as Microsoft Word, paste and print.

Acrobat Version 5

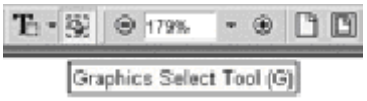

1. Go to the menu bar
2. Click the "Graphics Select Tool"
3. Draw a box around the area selected
4. Go to "Menu"
5. Highlight "Edit"
6. Highlight "Copy"
7. Go to Word Processor such as Microsoft Word, paste and print.

Important Information about Email Delivery of Electronic Sanborn Map Images

- Images are grouped intro one file, up to 2MB.
- In cases where in excess of 6-7 map years are available, the file size typically exceeds 2MB. In these cases, you will receive multiple files, labeled as "1 of 3", "2 of 3", etc. including all available map years.
- Due to file size limitations, certain ISPs, including AOL, may occasionally delay or decline to deliver files. Please contact your ISP to identify their specific file size limitations.

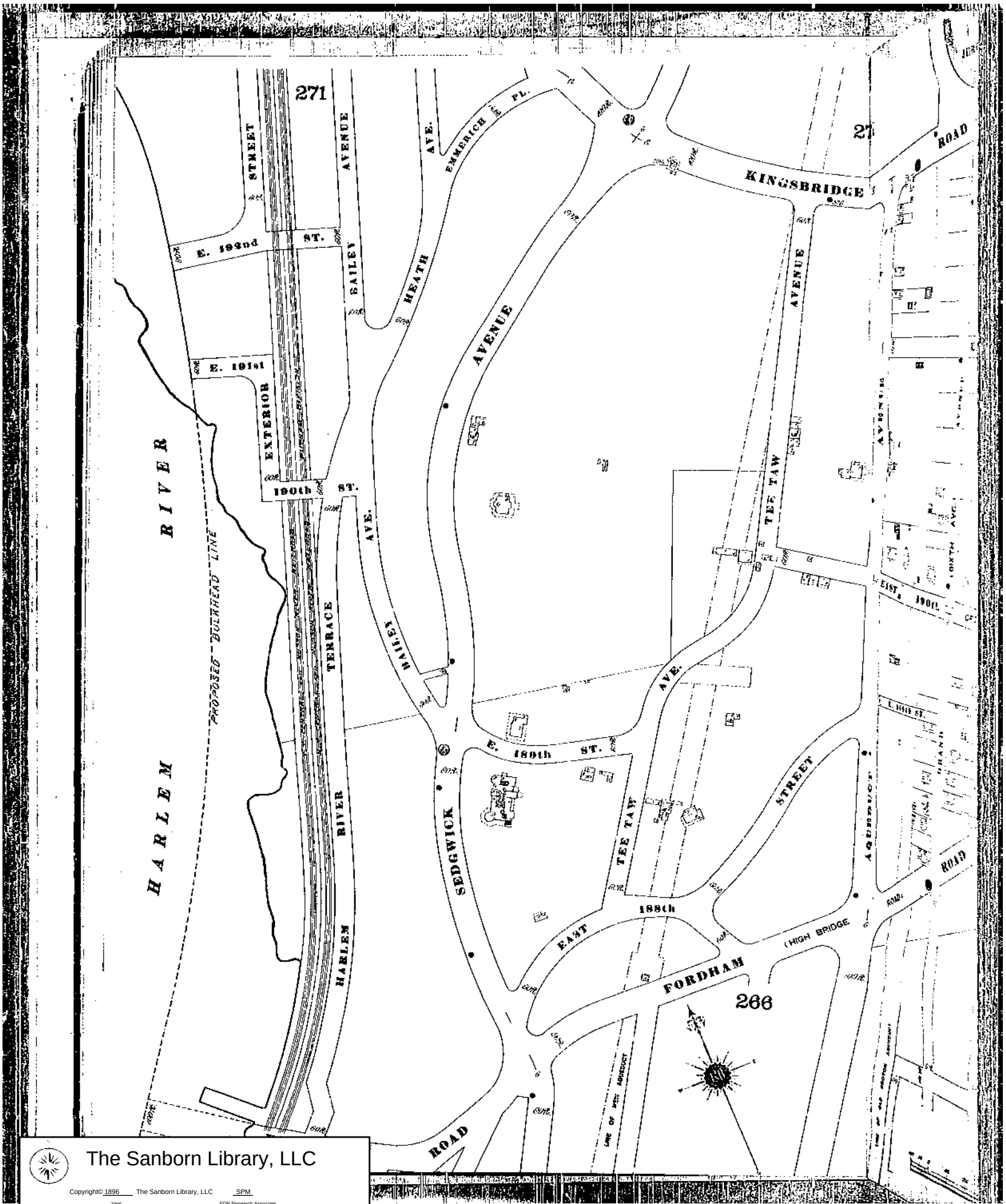

The Sanborn Library, LLC

Copyright© 1896 The Sanborn Library, LLC SPM
Year EDR Research Associate

Reproduction in whole or in part of any map of The Sanborn Library, LLC may be prohibited without prior written permission from The Sanborn Library, LLC.

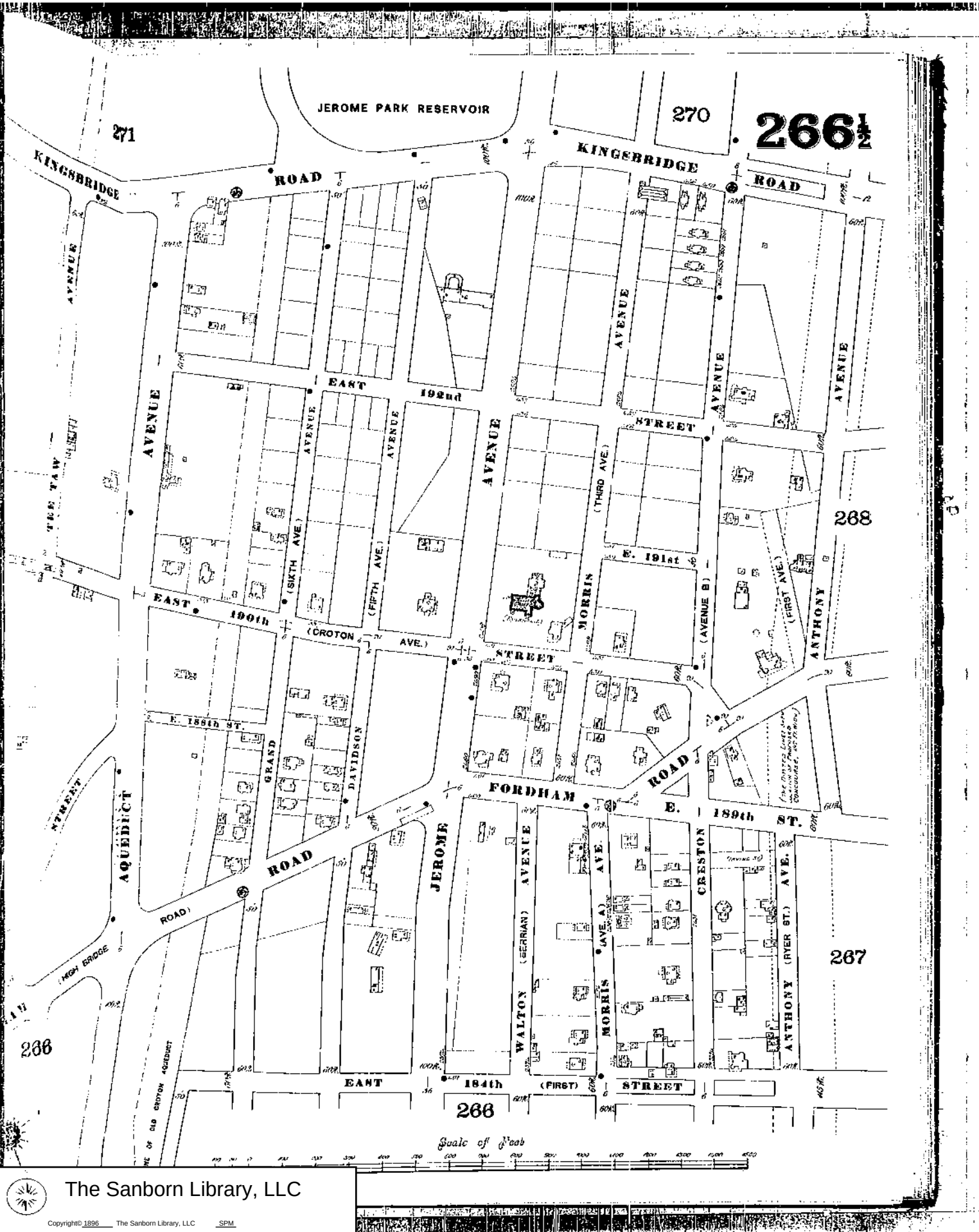

The Sanborn Library, LLC

Copyright© 1896 The Sanborn Library, LLC SPM
Year EDR Research Associate

Reproduction in whole or in part of any map of The Sanborn Library, LLC may be prohibited without prior written permission from The Sanborn Library, LLC.

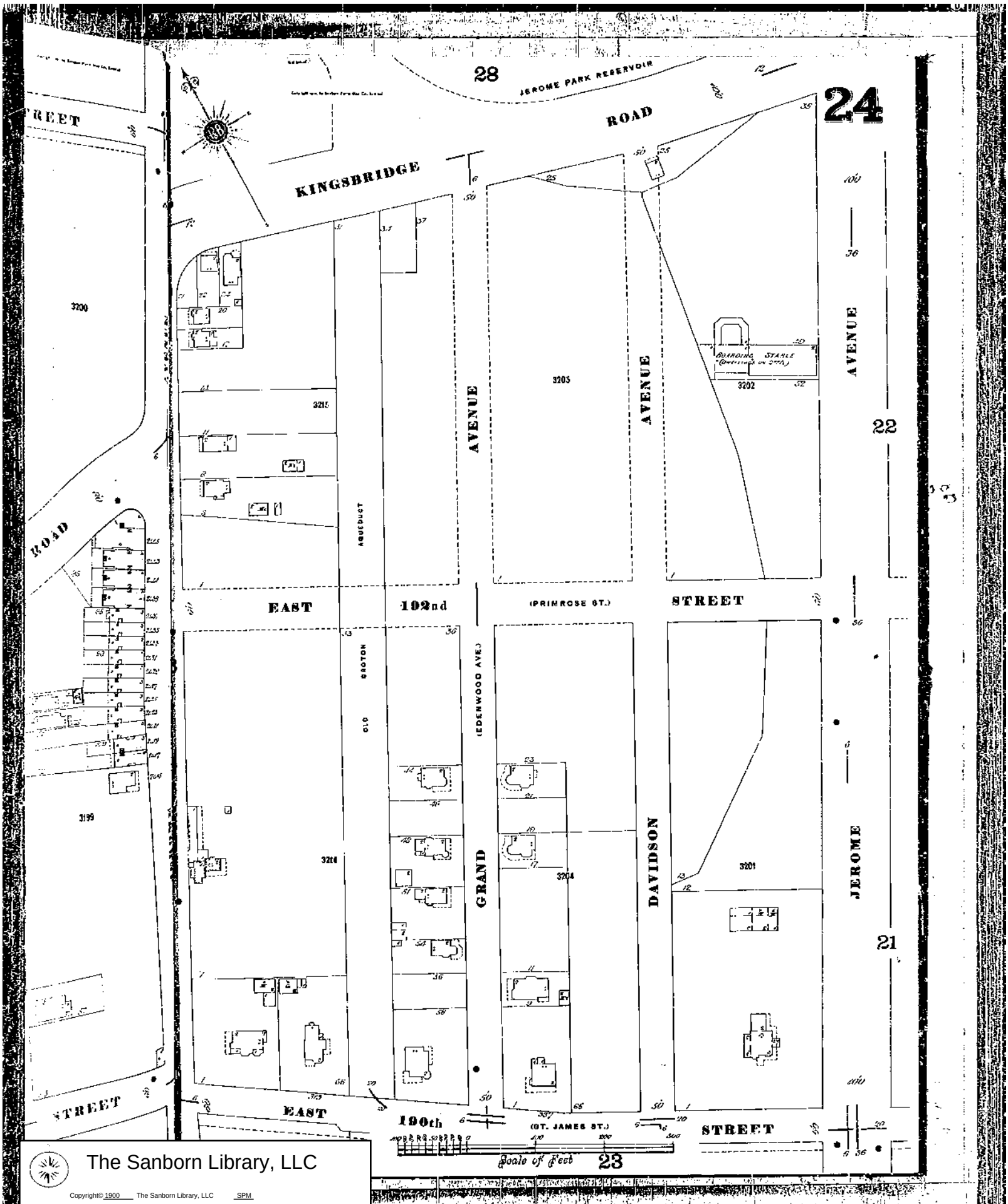

The Sanborn Library, LLC

Copyright© 1900 The Sanborn Library, LLC SPM
Year EDR Research Associate

Reproduction in whole or in part of any map of The Sanborn Library, LLC may be prohibited without prior written permission from The Sanborn Library, LLC.

The Sanborn Library, LLC

Copyright© 1900 The Sanborn Library, LLC SPM
Year EDR Research Associate

Reproduction in whole or in part of any map of The Sanborn Library, LLC may be prohibited without prior written permission from The Sanborn Library, LLC.

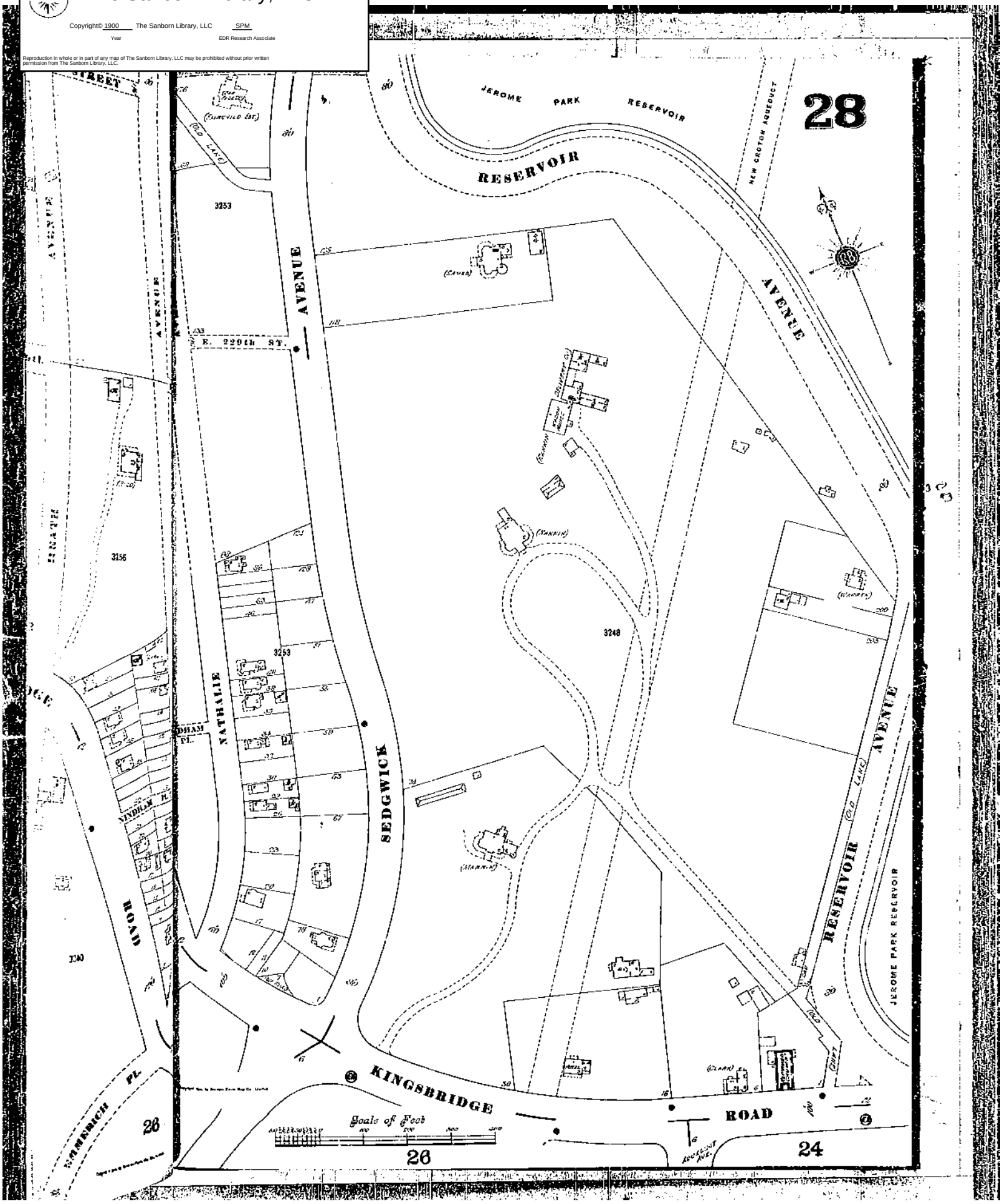

The Sanborn Library, LLC

Copyright© 1914 The Sanborn Library, LLC SPM
Year EDR Research Associate

Reproduction in whole or in part of any map of The Sanborn Library, LLC may be prohibited without prior written permission from The Sanborn Library, LLC.

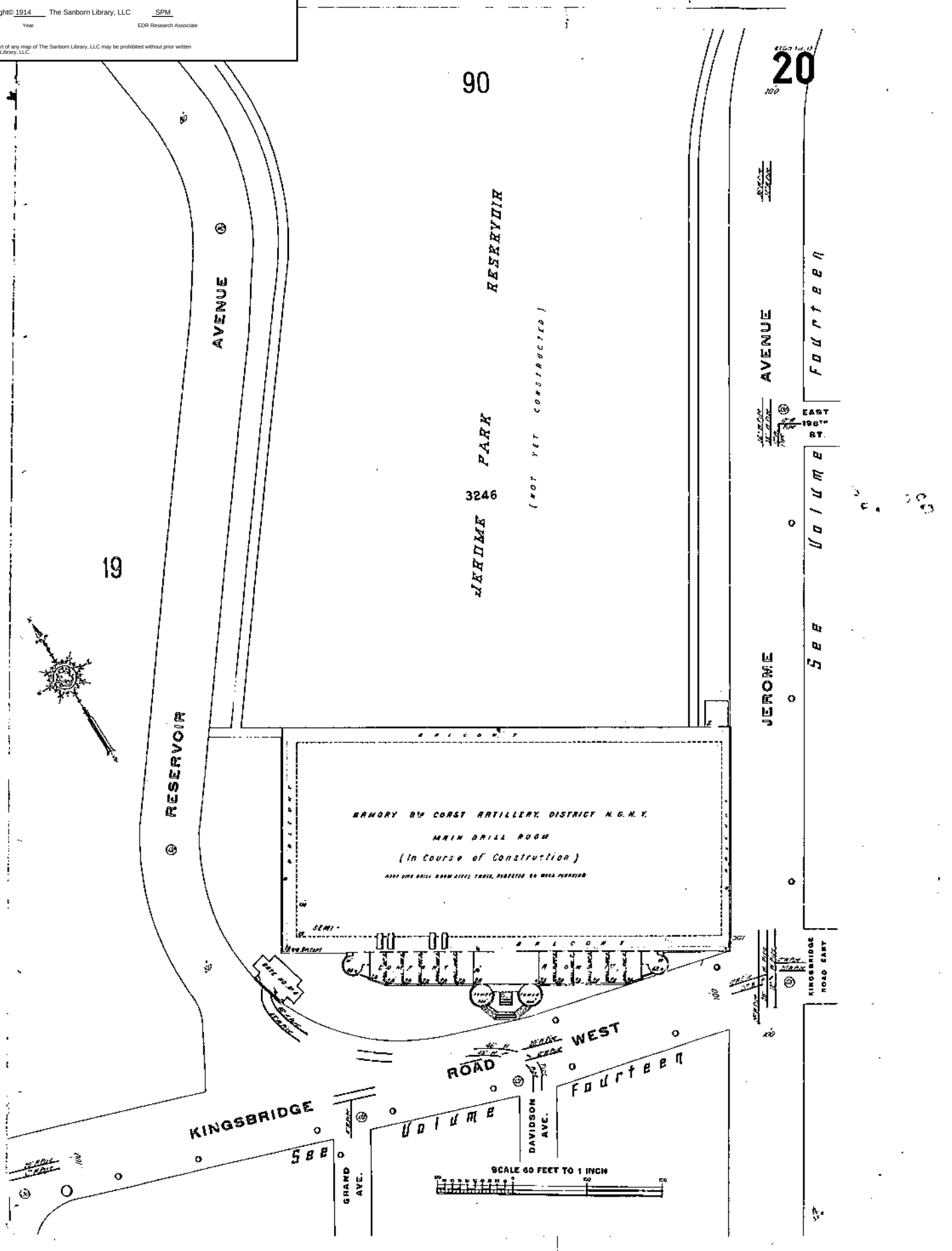

The Sanborn Library, LLC

Copyright© 1950 The Sanborn Library, LLC SPM
Year EDR Research Associate

Reproduction in whole or in part of any map of The Sanborn Library, LLC may be prohibited without prior written permission from The Sanborn Library, LLC.

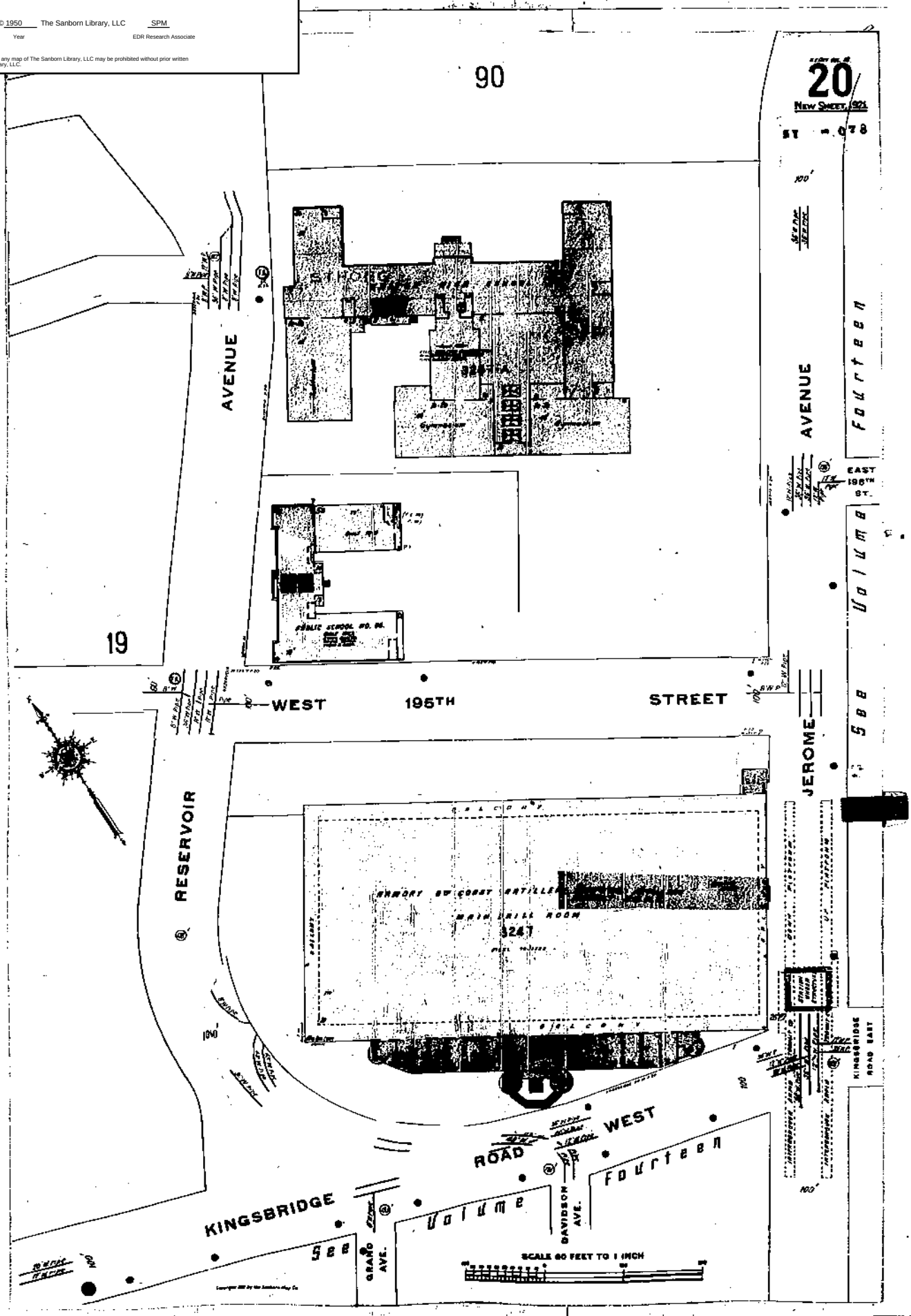

The Sanborn Library, LLC

Copyright© 1978 The Sanborn Library, LLC SPM
Year EDR Research Associate

Reproduction in whole or in part of any map of The Sanborn Library, LLC may be prohibited without prior written permission from The Sanborn Library, LLC.

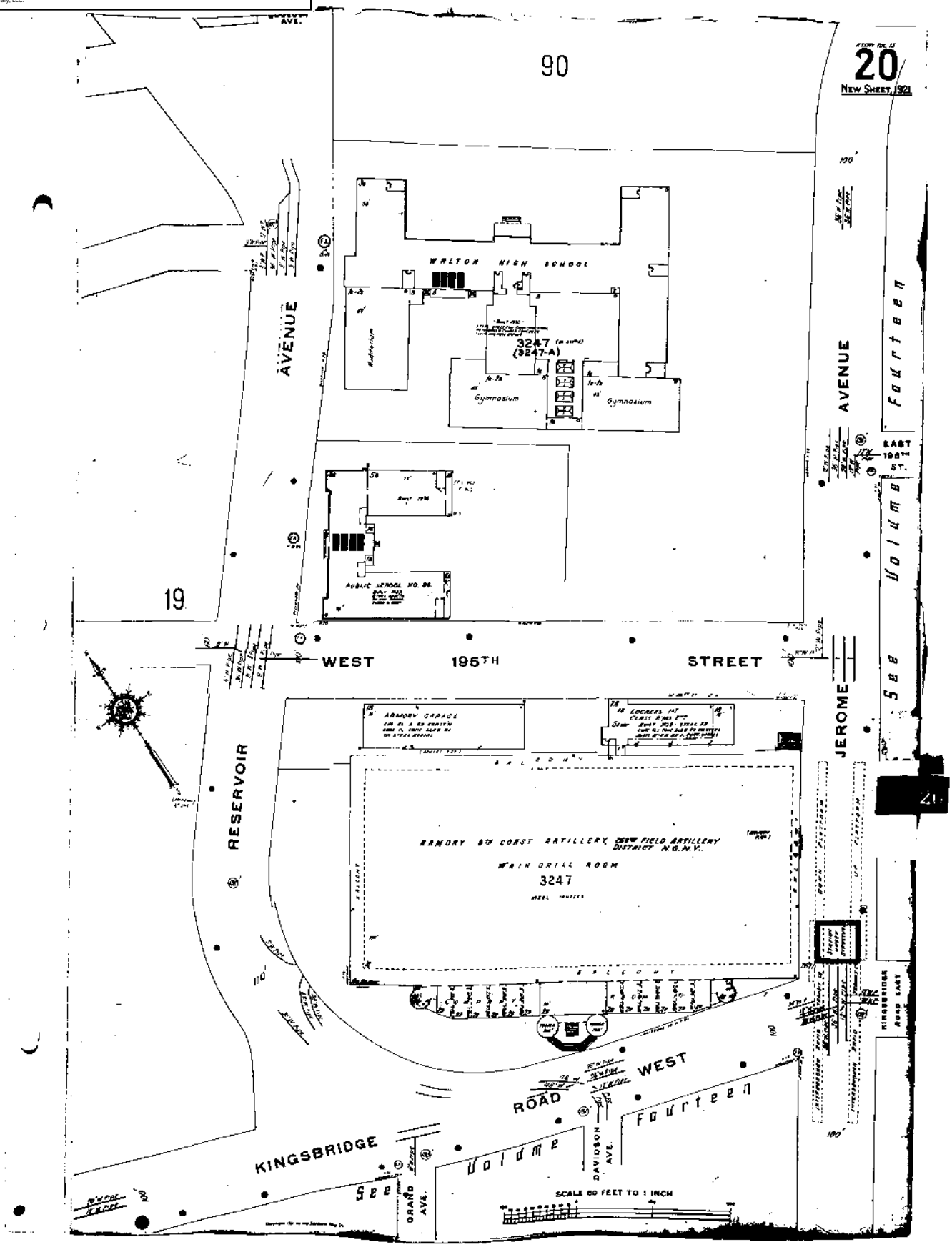

The Sanborn Library, LLC

Copyright© 1981 The Sanborn Library, LLC SPM
Year EDR Research Associate

Reproduction in whole or in part of any map of The Sanborn Library, LLC may be prohibited without prior written permission from The Sanborn Library, LLC.

WALTON HIGH SCHOOL

3247
(3247-A)

Auditorium

Gymnasium

Gymnasium

PUBLIC SCHOOL NO. 86.

ARMORY GARAGE

ARMORY 8TH COAST ARTILLERY, 258TH FIELD ARTILLERY DISTRICT N.G.N.Y.

MAIN DRILL ROOM

3247

BALCONY

BALCONY

AVENUE

AVENUE

Fourteen

EAST 198TH ST.

WEST 195TH STREET

JEROME

RESERVOIR

KINGSBRIDGE ROAD EAST

WEST ROAD

KINGSBRIDGE

Volume

See

See

Volume

Fourteen

DAVIDSON AVE.

GRAND AVE.

19

SCALE OF FEET

The Sanborn Library, LLC

Copyright© 1984 The Sanborn Library, LLC SPM
Year EDR Research Associate

Reproduction in whole or in part of any map of The Sanborn Library, LLC may be prohibited without prior written permission from The Sanborn Library, LLC.

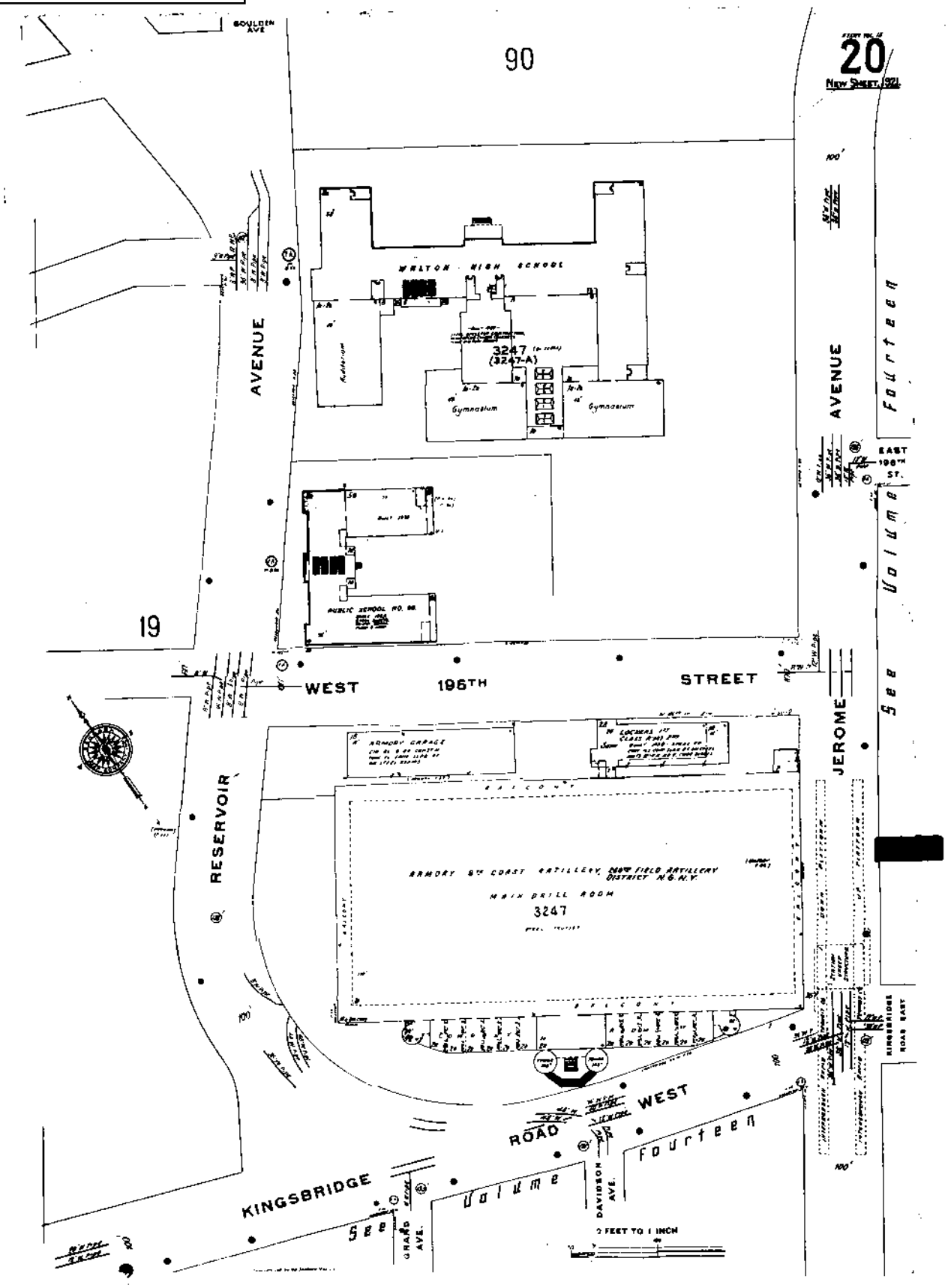

The Sanborn Library, LLC

Copyright© 1989 The Sanborn Library, LLC SPM
Year EDR Research Associate

Reproduction in whole or in part of any map of The Sanborn Library, LLC may be prohibited without prior written permission from The Sanborn Library, LLC.

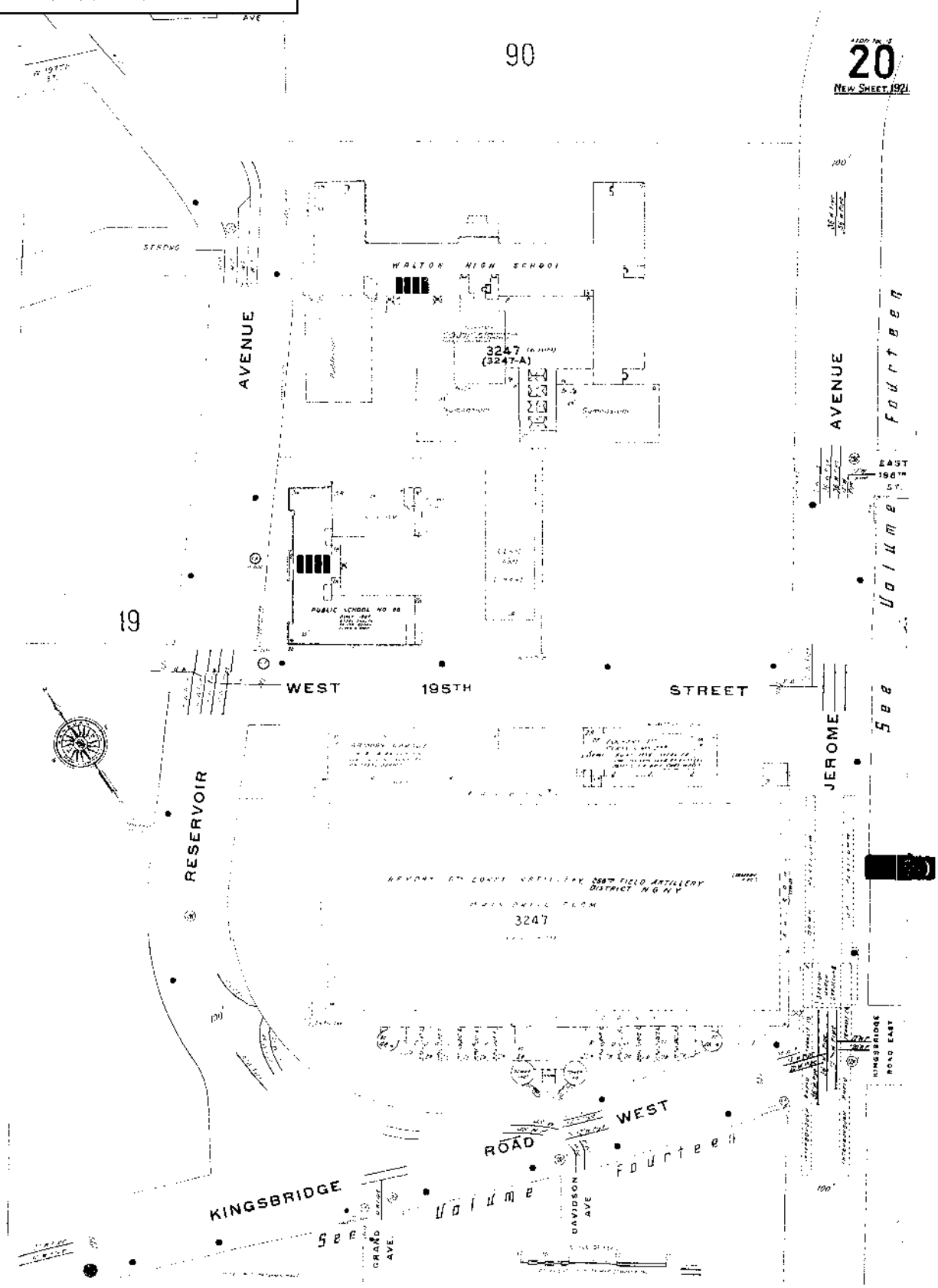

The Sanborn Library, LLC

Copyright© 1991 The Sanborn Library, LLC SPM
Year EDR Research Associate

Reproduction in whole or in part of any map of The Sanborn Library, LLC may be prohibited without prior written permission from The Sanborn Library, LLC.

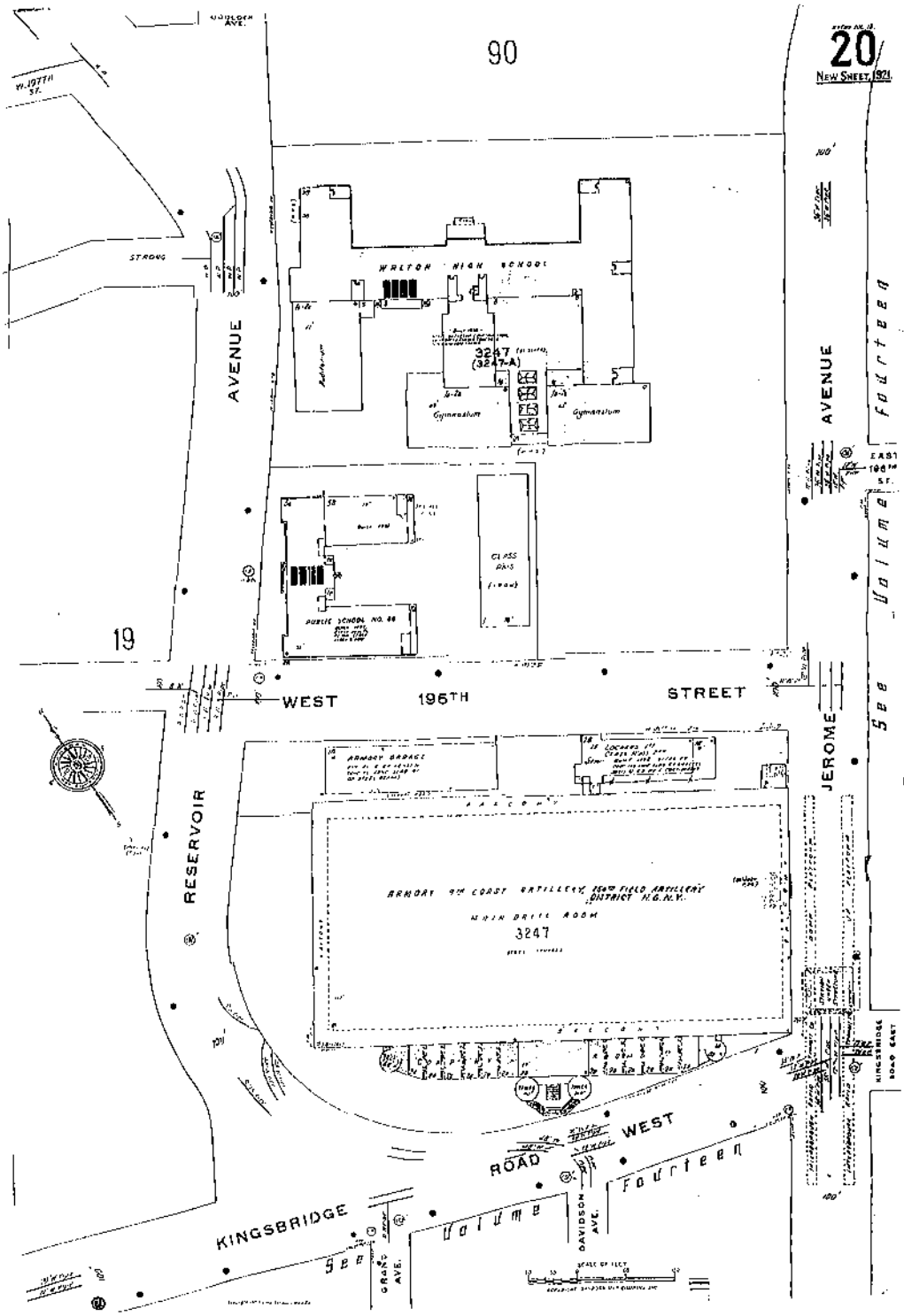

©1991 Sanborn Co., EDR Sanborn, Inc.

The Sanborn Library, LLC

Copyright© 1992 The Sanborn Library, LLC SPM
Year EDR Research Associate

Reproduction in whole or in part of any map of The Sanborn Library, LLC may be prohibited without prior written permission from The Sanborn Library, LLC.

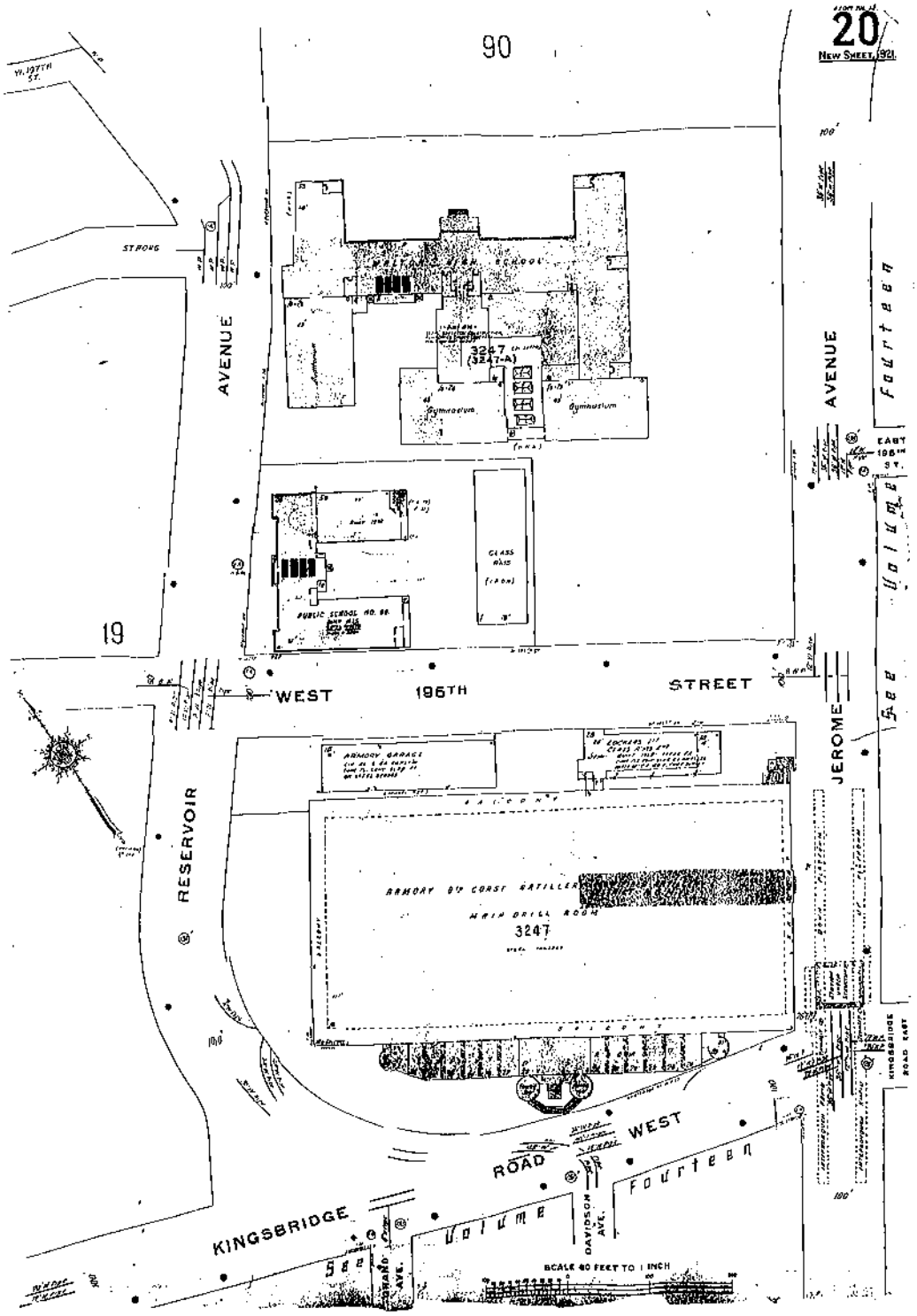

©1992 Sanborn Co., EDR Sanborn, Inc.

The Sanborn Library, LLC

Copyright© 1993 The Sanborn Library, LLC SPM
Year EDR Research Associate

Reproduction in whole or in part of any map of The Sanborn Library, LLC may be prohibited without prior written permission from The Sanborn Library, LLC.

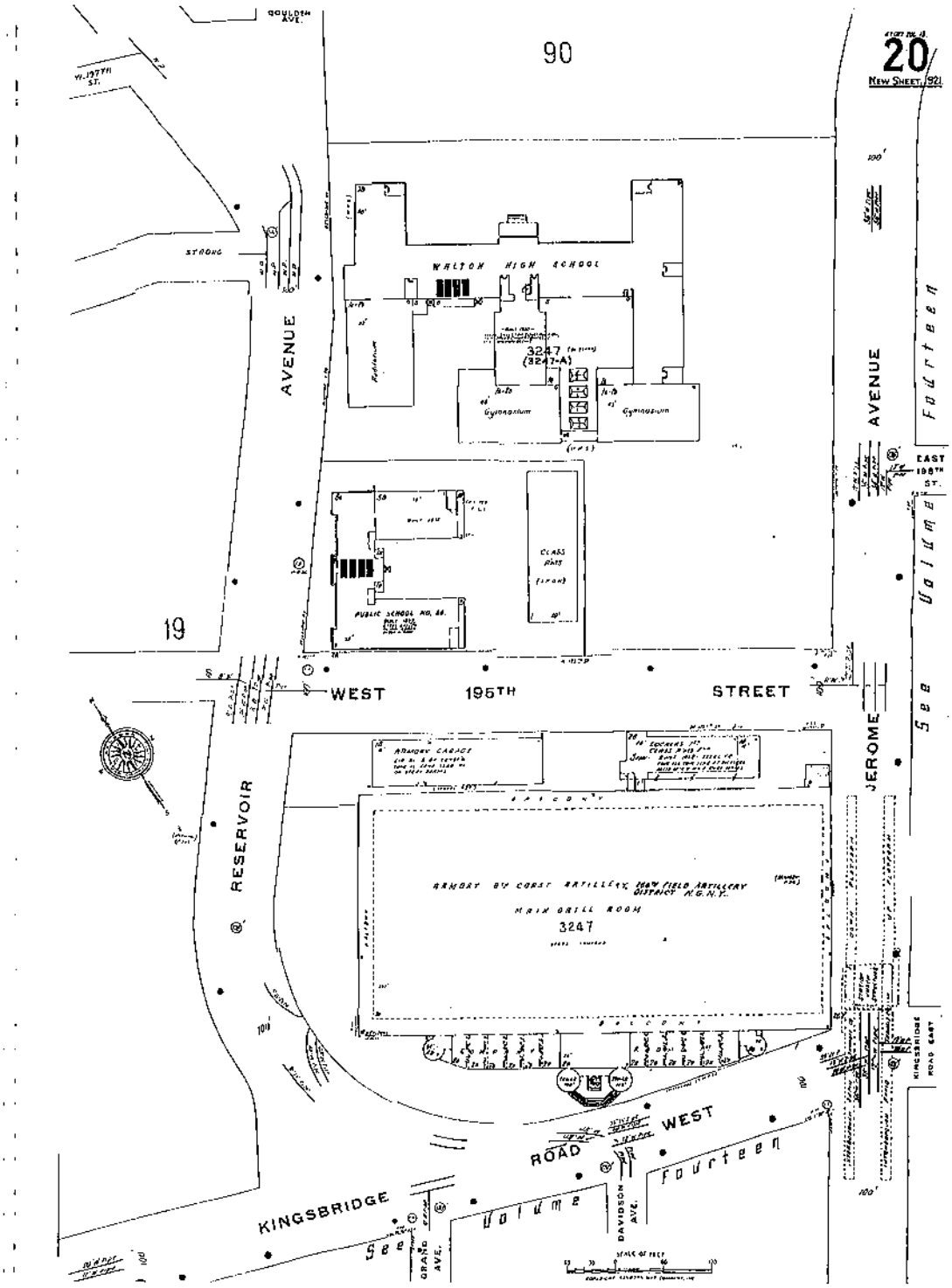

©1993 Sanborn Co., EDR Sanborn, Inc.

The Sanborn Library, LLC

Copyright© 1995 The Sanborn Library, LLC SPM
Year EDR Research Associate

Reproduction in whole or in part of any map of The Sanborn Library, LLC may be prohibited without prior written permission from The Sanborn Library, LLC.

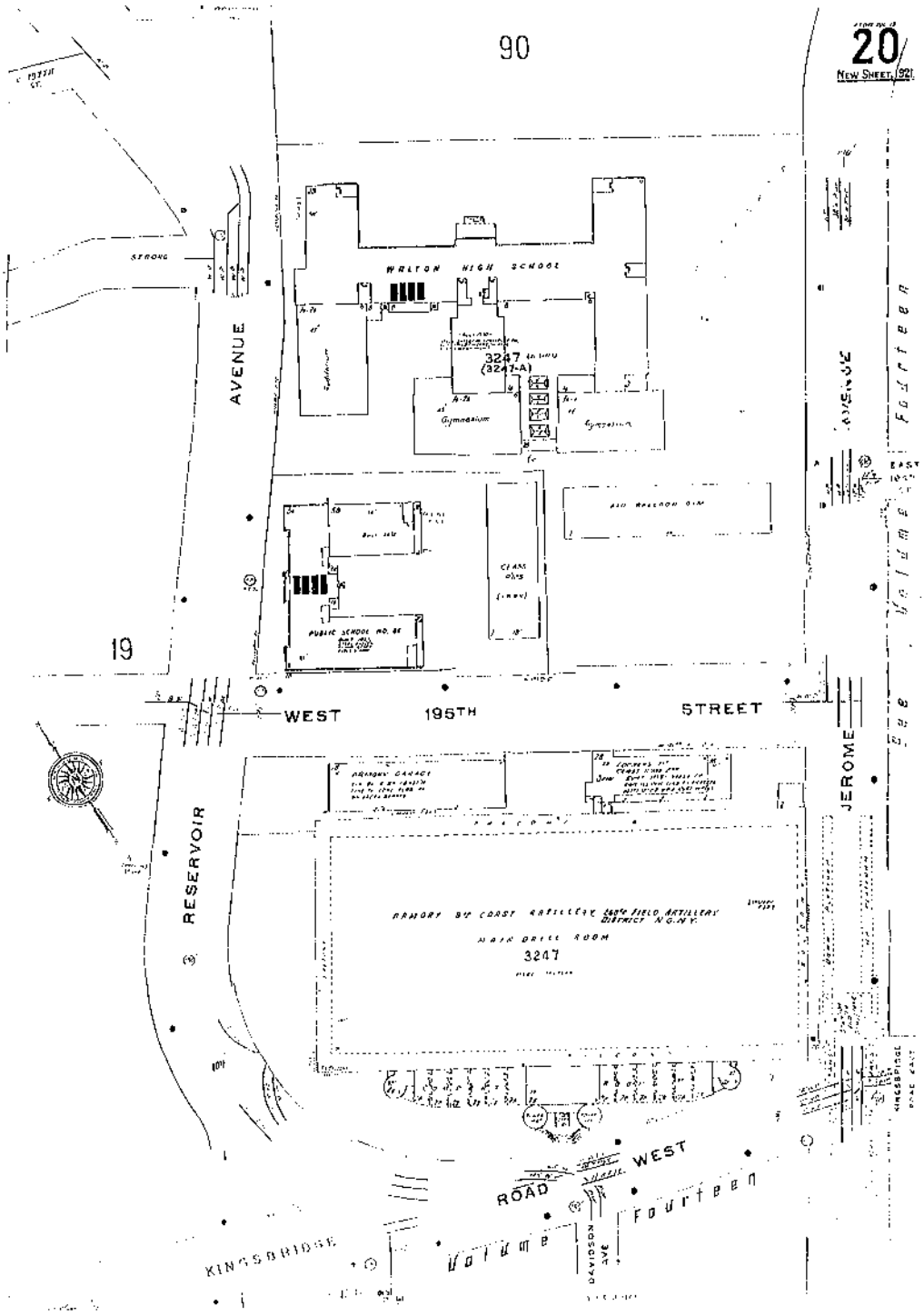

©1995 Sanborn Co., EDR Sanborn, Inc.

The Sanborn Library, LLC

Copyright© 1996 The Sanborn Library, LLC SPM
Year EDR Research Associate

Reproduction in whole or in part of any map of The Sanborn Library, LLC may be prohibited without prior written permission from The Sanborn Library, LLC.

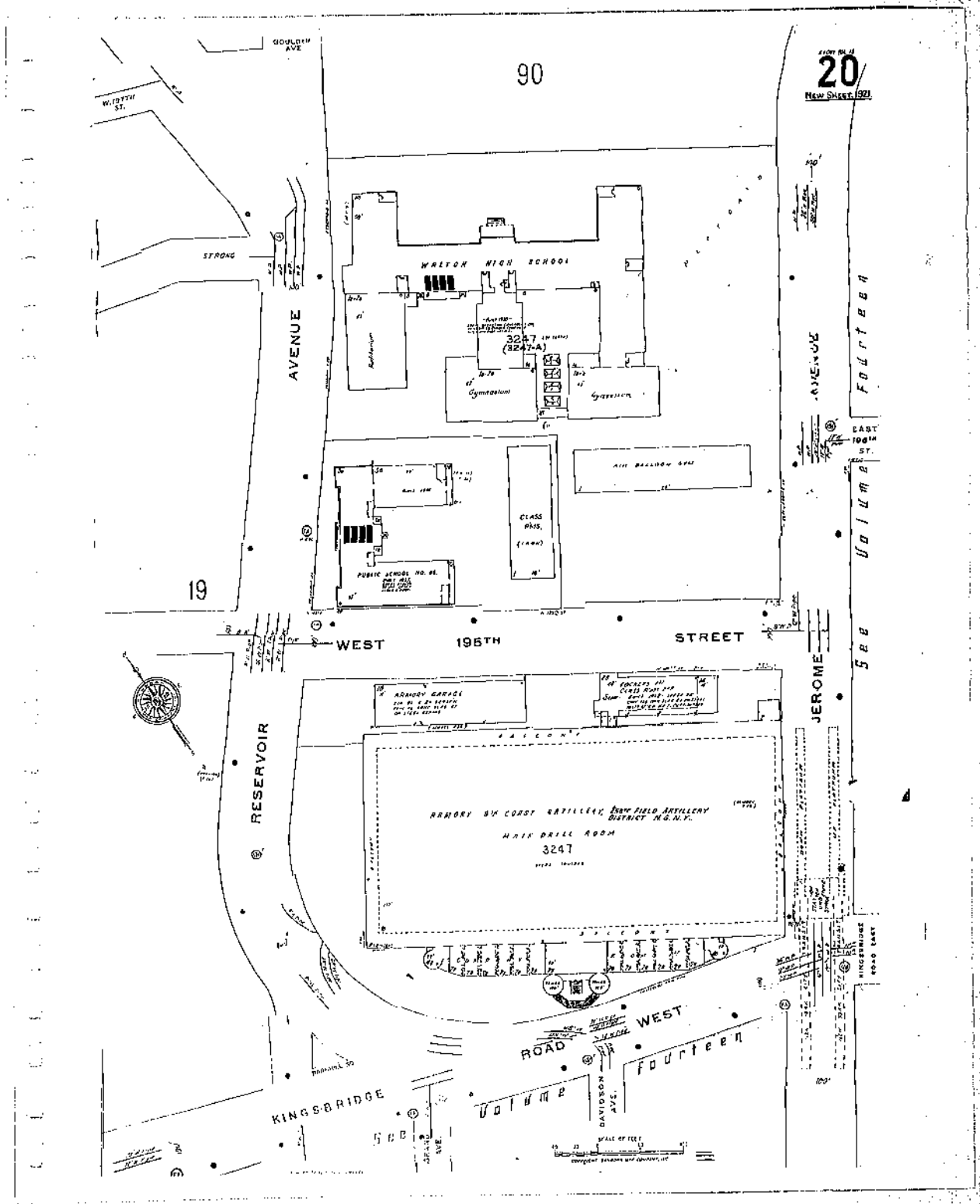

©1996 Sanborn Co., EDR Sanborn, Inc.

APPENDIX E

HISTORICAL TOPOGRAPHIC MAPS

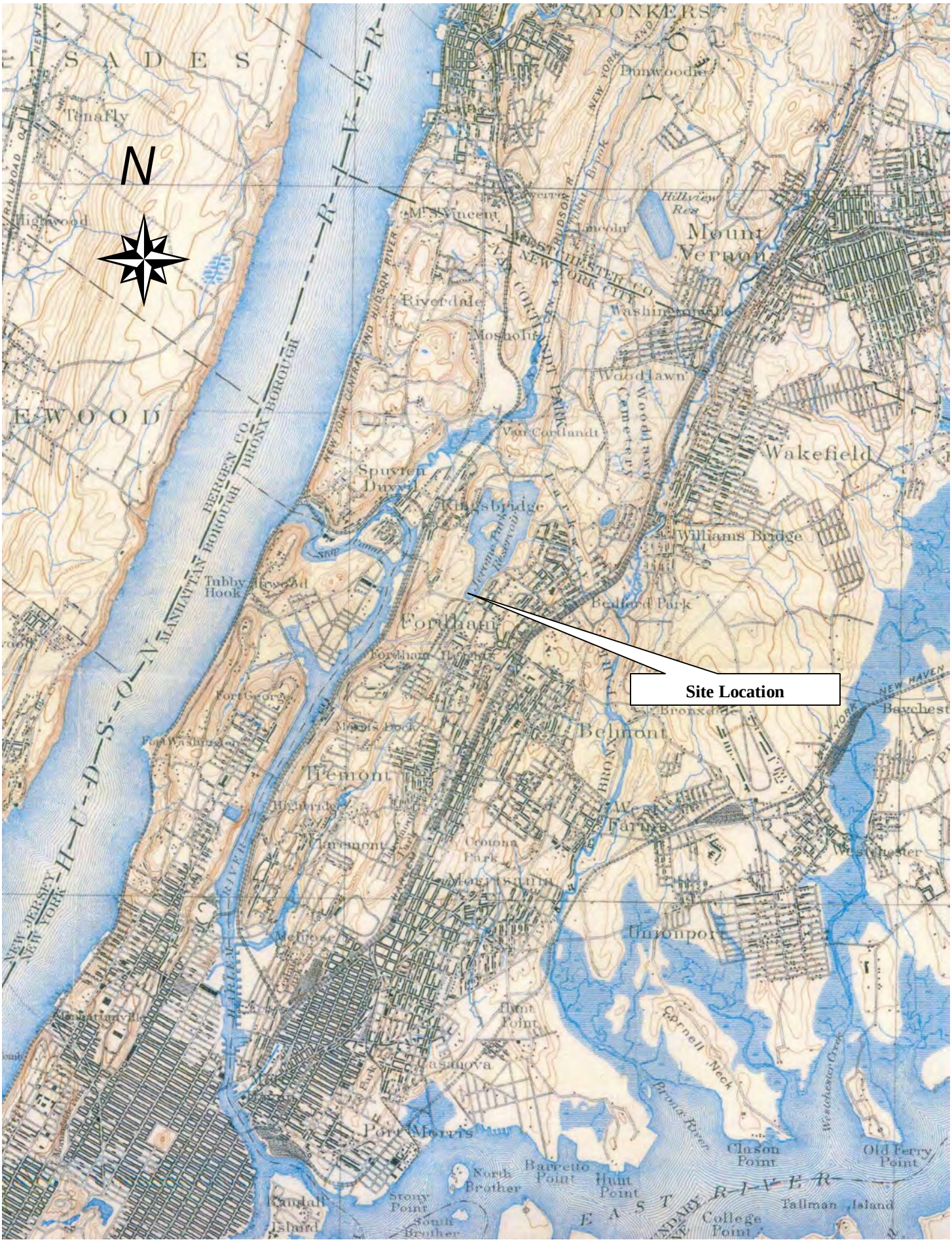

METCALF & EDDY | AECOM

Harlem, NY 15 Minute U.S.G.S. Quadrangle – 1897
Scale: 1:62,500



METCALF & EDDY | AECOM

Central Park, NY 7.5 Minute U.S.G.S. Quadrangle – 1947
Scale: 1:25,000

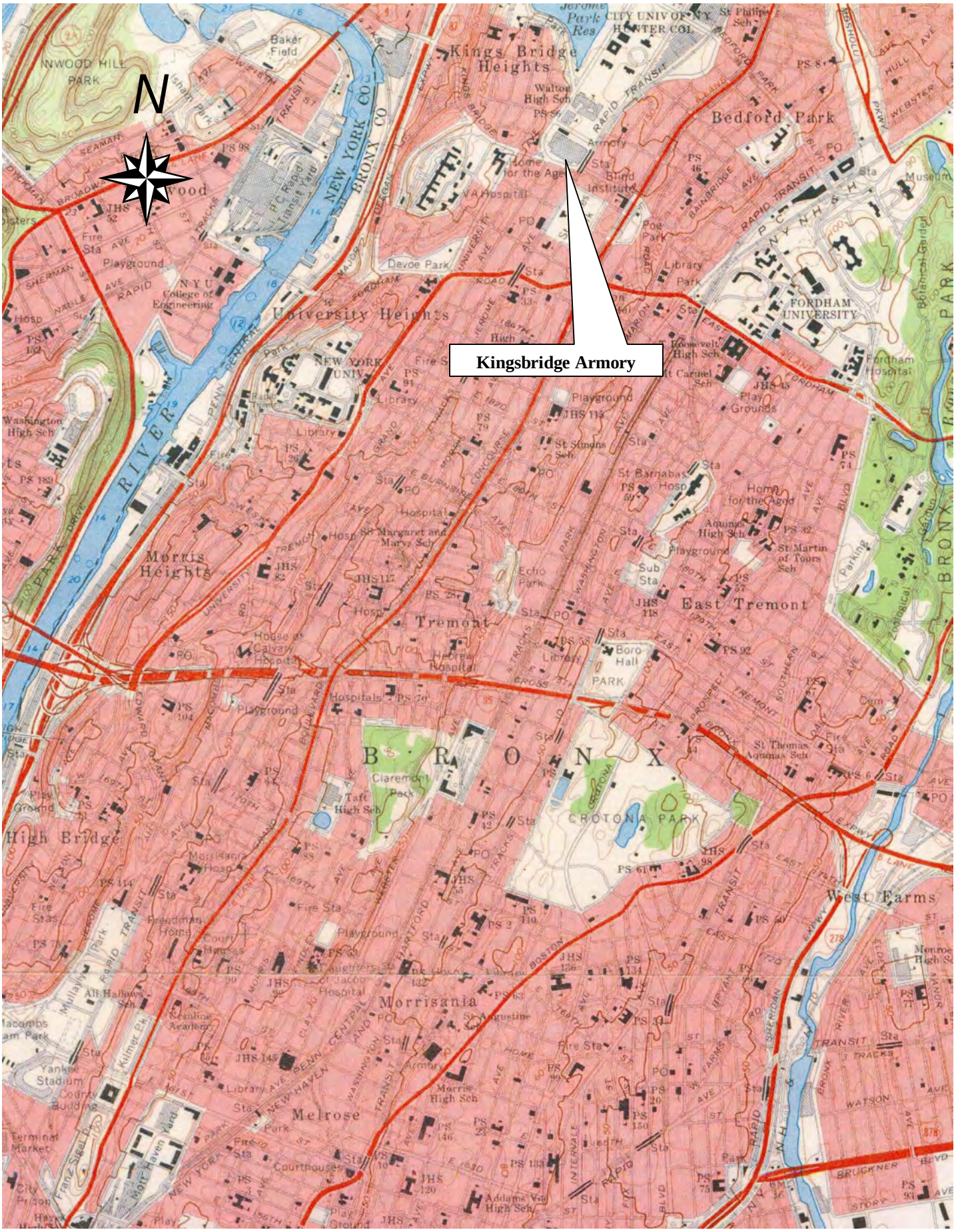

METCALF & EDDY | AECOM

Central Park, NY 7.5 Minute U.S.G.S. Quadrangle – 1966
Scale: 1:24,000

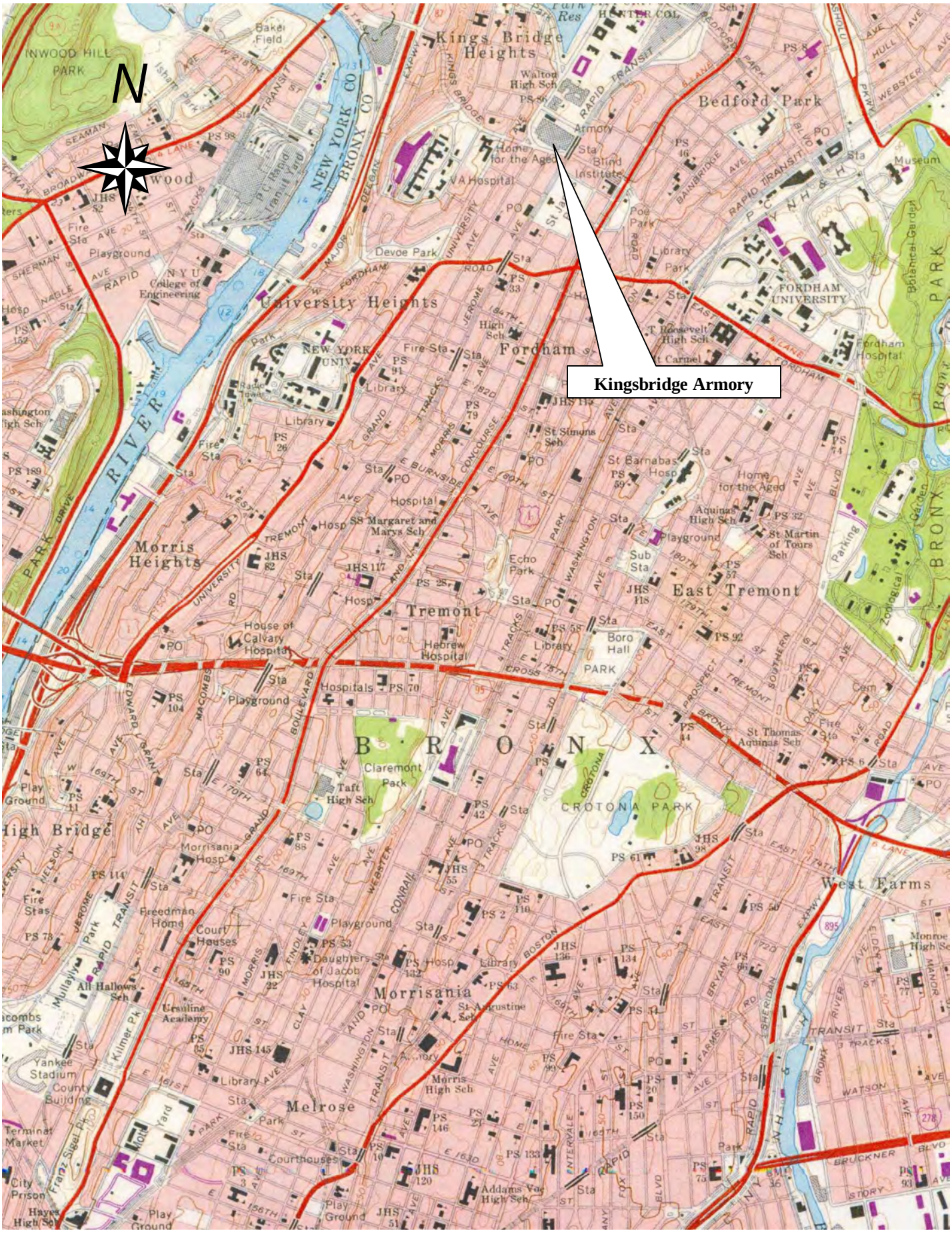

METCALF & EDDY | AECOM

Central Park, NY 7.5 Minute U.S.G.S. Quadrangle – 1979
Scale: 1:24,000

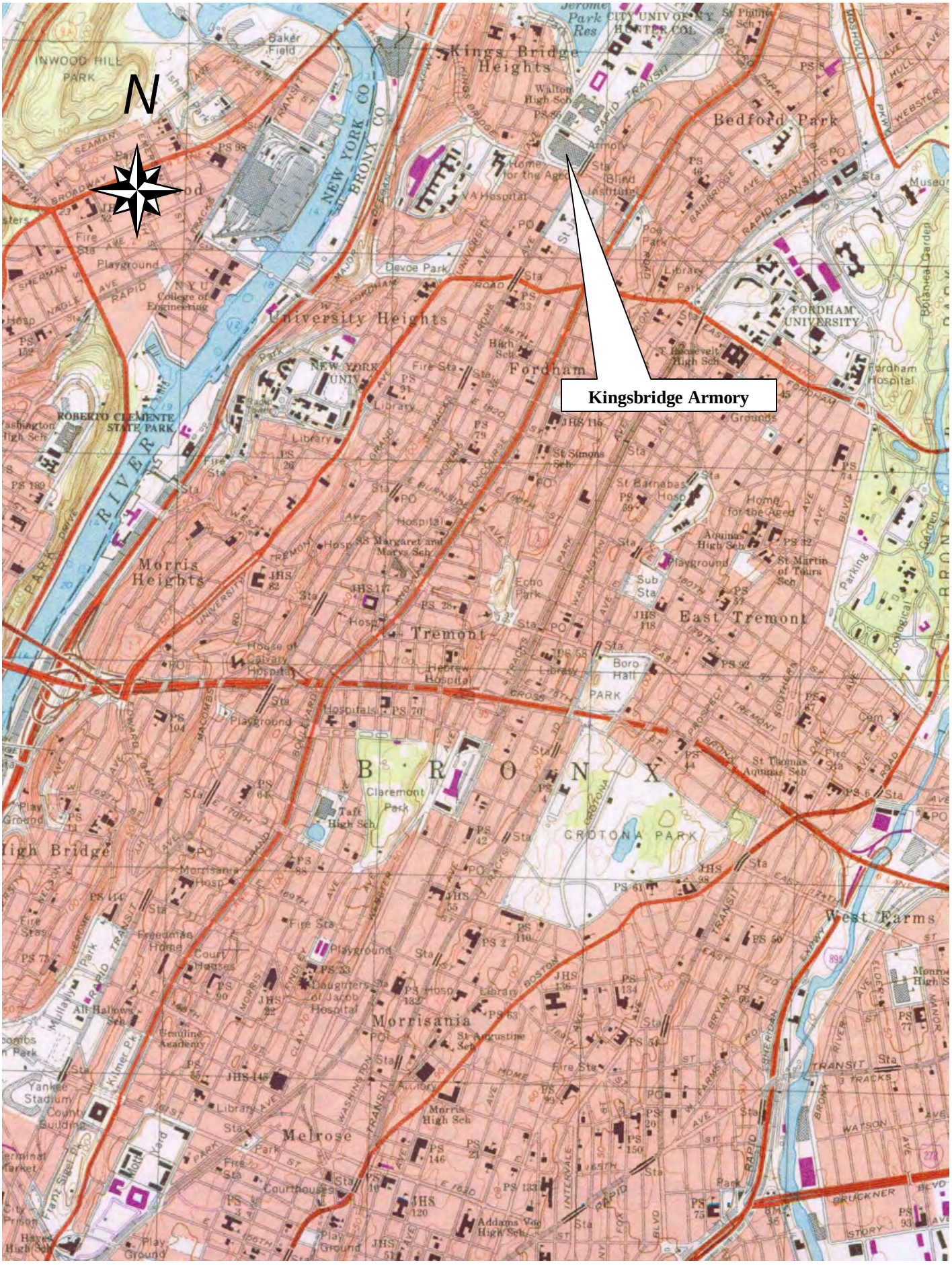

METCALF & EDDY | AECOM

Central Park, NY 7.5 Minute U.S.G.S. Quadrangle – 1995
Scale: 1:24,000

APPENDIX F

CITY DIRECTORY SEARCH

The EDR-City Directory
Abstract

Kingsbridge Armory
1 West Kingsbridge Road
Bronx, NY 10468

Inquiry Number: 1703067.7

Friday, June 23, 2006



The Standard in Environmental Risk Management Information

440 Wheelers Farms Road
Milford, Connecticut 06461

Nationwide Customer Service

Telephone: 1-800-352-0050
Fax: 1-800-231-6802
Internet: www.edrnet.com

EDR City Directory Abstract

Environmental Data Resources, Inc.'s (EDR) City Directory Abstract is a screening report designed to assist environmental professionals in evaluating potential liability on a target property resulting from past activities. EDR's City Directory Abstract includes a search and abstract of available city directory data. For each address, the directory lists the name of the corresponding occupant at five year intervals.

Thank you for your business.
Please contact EDR at 1-800-352-0050
with any questions or comments.

Disclaimer - Copyright and Trademark Notice

This Report contains certain information obtained from a variety of public and other sources reasonably available to Environmental Data Resources, Inc. It cannot be concluded from this Report that coverage information for the target and surrounding properties does not exist from other sources. **NO WARRANTY EXPRESSED OR IMPLIED, IS MADE WHATSOEVER IN CONNECTION WITH THIS REPORT. ENVIRONMENTAL DATA RESOURCES, INC. SPECIFICALLY DISCLAIMS THE MAKING OF ANY SUCH WARRANTIES, INCLUDING WITHOUT LIMITATION, MERCHANTABILITY OR FITNESS FOR A PARTICULAR USE OR PURPOSE. ALL RISK IS ASSUMED BY THE USER. IN NO EVENT SHALL ENVIRONMENTAL DATA RESOURCES, INC. BE LIABLE TO ANYONE, WHETHER ARISING OUT OF ERRORS OR OMISSIONS, NEGLIGENCE, ACCIDENT OR ANY OTHER CAUSE, FOR ANY LOSS OR DAMAGE, INCLUDING, WITHOUT LIMITATION, SPECIAL, INCIDENTAL, CONSEQUENTIAL, OR EXEMPLARY DAMAGES. ANY LIABILITY ON THE PART OF ENVIRONMENTAL DATA RESOURCES, INC. IS STRICTLY LIMITED TO A REFUND OF THE AMOUNT PAID FOR THIS REPORT.** Purchaser accepts this Report "AS IS". Any analyses, estimates, ratings, environmental risk levels or risk codes provided in this Report are provided for illustrative purposes only, and are not intended to provide, nor should they be interpreted as providing any facts regarding, or prediction orforecast of, any environmental risk for any property. Only a Phase I Environmental Site Assessment performed by an environmental professional can provide information regarding the environmental risk for any property. Additionally, the information provided in this Report is not to be construed as legal advice.

Copyright 2006 by Environmental Data Resources, Inc. All rights reserved. Reproduction in any media or format, in whole or in part, of any report or map of Environmental Data Resources, Inc. or its affiliates is prohibited without prior written permission.

EDR and its logos (including Sanborn and Sanborn Map) are trademarks of Environmental Data Resources, Inc. or its affiliates. All other trademarks used herein are the property of their respective owners.

SUMMARY

- ***City Directories:***

Business directories including city, cross reference and telephone directories were reviewed, if available, at approximately five year intervals for the years spanning 1927 through 2000. (These years are not necessarily inclusive.) A summary of the information obtained is provided in the text of this report.

This report compiles information by geocoding the subject properties (that is, plotting the latitude and longitude for such subject properties and obtaining data concerning properties within 100.32 Feet of the subject properties). There is no warranty or guarantee that geocoding will report or list all properties within the specified radius of the subject properties and any such warranty or guarantee is expressly disclaimed. Accordingly, some properties within the aforementioned radius and the information concerning those properties may not be referenced in this report.

Date EDR Searched Historical Sources: June 23, 2006

Target Property:
1 West Kingsbridge Road
Bronx, NY 10468

Year	*Uses*	*Source*
1927	Address Not Listed in Research Source	New York Telephone
1931	Address Not Listed in Research Source	Manhattan and Bronx Directory Publishing Company Residential Directory
1940	Address Not Listed in Research Source	New York Telephone
1949	Address Not Listed in Research Source	New York Telephone
1956	Address Not Listed in Research Source	New York Telephone
1961	Address Not Listed in Research Source	New York Telephone
1965	Address Not Listed in Research Source	New york Telephone Company
1971	Address Not Listed in Research Source	New York Telephone
1976	Address Not Listed in Research Source	New york Telephone Company
1983	Address Not Listed in Research Source	New York Telephone
1993	Address Not Listed in Research Source	New York Telephone
2000	Address Not Listed in Research Source	Cole Information Services

Adjoining Properties

SURROUNDING

Multiple Addresses
Bronx, NY 10468

Year	*Uses*	*Source*

Year	Uses	Source
1927	****JEROME AVE****	New York Telephone
	STEIN M I LAUNDRY (2658)	
	ROEMER JOHN LUNCH (2661)	
	****E KINGSBRIDGE RD****	New York Telephone
	KAUFMAN JOS SILK CTN GDS & DRAPERIES (2)	
	DOLCE A J DAIRY (3)	
	GALANTE B FRUIT & VEG (3)	
	GOLDBERG L STATY (4)	
	BRANCH (6)	
	SCHACHNE CHAS L DR OPTOMETRIST (6)	
	AMBASSADOR DELICATESSEN (7)	
	DE LUXE DYEING & CLNING SHOP (7)	
	FREUND & DERE DELCTSN (7)	
	BERNSTEIN FLORA MISS INFANTS WEAR (8)	
	SIEGEL & LEVINE GIFTS (8)	
	LOVINGER I BARBER (9)	
	****W KINGSBRIDGE RD****	New York Telephone
	EXCELSIOR LUNCH (2)	
	ZIEGLER J CONFECTNY (4)	
	FUSFELD DAVID UPHLSTRY (6)	
	RITTERHOFF A D & CO INC GROCERS (6)	
	STORE (6)	
	CULLIGAN N J INC RL EST (8)	
	JEWELL P A FLRNG (8)	
1931	Address Not Listed in Research Source	Manhattan and Bronx Directory Publishing Company Residential Directory
1940	****E KINGSBRIDGE RD****	New York Telephone
	KANGANIS BROS FIRST (1)	
	KINGSBRDG FLORIST (1)	
	MEYERS CONFCTRY STORE (5)	
	CITARELLA D FISH (8)	
	KINGSBRDG FISH MKT (8)	
	OFFICE (8)	
	PARADISE FRUIT & VEG MKT (8)	
	BAND BOX STORES INC CLNRS (9)	

Year	Uses	Source
1940 (continued)		
	E Z KLEENER STEEL WOOL CO (9)	
	FAIR FOOD CENTR (9)	
	STEIN NATHAN BUTCHR (9)	
	****W KINGSBRIDGE RD****	New York Telephone
	DVANZA PATK (2)	
	E L FOOD CORP CAFETERIA (2)	
	MURPHY TED INC RESTRNT (4)	
	VARIETY FLORIST (6)	
	ATTINSON BERNARD OPTMTRST (8)	
1949	Address Not Listed in Research Source	New York Telephone
1956	Address Not Listed in Research Source	New York Telephone
1961	****JEROME AVE****	New York Telephone
	GALELLA VINCENT UPHLSTR & CABNT MKR (2661)	
	ORIGINAL ITALIAN ART SHOP (2661)	
	ASSOCIATED FOOD STORES (2666)	
	RED & WHITE MKTS INC (2666)	
	****WEST KINGSBRIDGE STREET****	New York Telephone
	CROSS COUNTY CNTR (6)	
	****E KINGSBRIDGE RD****	New York Telephone
	JOHNSON WARREN W INS (2)	
	RR MATTRESS SHOP (2)	
	JOHNSON HARRY T F RL EST (2)	
	STAR DRUG STORE (3)	
	STAR DRUG STORE (3)	
	BARTON`S BONSONNIERE (7)	
	CHARM LNDRET INC (7)	
	MAZZOLI GEO BUTCHR (8)	
	STEIN NATHAN BUTCHR E KNGSBRDG RD (9)	
	****W KINGSBRIDGE RD****	New York Telephone
	KINGSBRDG RESTRNT (2)	
	FITZGERALD S TAVERN & RESTRNT (4)	
	GUNZBURG A B (6)	
	LEXINGTON AUTO SCHL INC (8)	

Year	Uses	Source
1961 (continued)		
	****KINGSBRIDGE RD****	New York Telephone
	FOUR CCCC INC (6)	
1965	****E KINGSBRIDGE RD****	New york Telephone Company
	STAR DRUG CO (5)	
	****W KINGSBRIDGE RD****	New york Telephone Company
	AUTOMOBILE C OF AMER INC (8)	
	****JEROME AVE****	New york Telephone Company
	WALKER HENRY & SON INC PAINT SUPLS (2650)	
	WALKER HENRY & SON INC PAINT SUPLS (2650)	
	ASSOCIATED FOOD STORES CO-OPERATIVE INC MAIN OFFICE JAM (2666)	
	RED & WHITE MKTS INC (2666)	
	****E KINGSBRIDGE RD****	New york Telephone Company
	STAR DRUG CO (5)	
	ATTINSON BERNARD OPTMTRUT (5)	
	BARTONS BONBONNIERE EXECUTIVE OFFICES FACTORY & MALL ORDER D (7)	
	CHARM LNDRET INC (7)	
	MAZZOLI GEO BUTCHR (8)	
	TONY S QUALITY SEAFOOD (8)	
	STEIN NATHAN BUTCHR (9)	
	BURGER CAVE (9)	
	****W KINGSBRIDGE RD****	New york Telephone Company
	KINGSBRDG RESTRET (2)	
	FITZGERALD S TAVERN (4)	
	FOUR CCCC INC (6)	
	GUNZBURG A B (6)	
	AAD ANSWRNG SVCE ING ACA AUTO SCH I INC (8)	
	AUTOMOBILE CLUB OF AMER INC BKLYN SVCE (8)	
	LEXINGTON AUTO SCHL INC BKLYN OFFICE (8)	
	WEISER FREDK AUTO SCHL (8)	
1971	****E KINGSBRIDGE RD****	New York Telephone
	STEMAR ENTERPRISES INC (3)	
	COPY SHOP (8)	
	****W KINGSBRIDGE RD****	New York Telephone

Year	Uses	Source
1971 (continued)	KINGS ROW PUB (4)	
	AUTOMOBILE CLUB OF AMER INC (8)	
	****JEROME AVE****	New York Telephone
	WALKER HENRY & SON INC PAINT SUPLS (2650)	
	WALKER HENRY & SON INC PAINT SUPLS (2650)	
	MIMI S YARN SHOP (2661)	
	ASSOCIATED FOOD STORES CO OPERATIVE INC BRONX STORES (2666)	
	RED & WHITE MKTS INC (2666)	
	****E KINGSBRIDGE RD****	New York Telephone
	RAINBOW RESTRNT INC (1)	
	STAR DRUG STORE (3)	
	STAR DRUG STORE (3)	
	BARTON S BONBONNIERE (5)	
	KLEINMAN SEYMOUR (5)	
	SACHS SELF SVCE KOSHER MEATS (7)	
	R & F FERRARA SEAFOOD (8)	
	****W KINGSBRIDGE RD****	New York Telephone
	CAPITOL RESTRNT (2)	
	CAPITOL RESTRNT (2)	
	FOUR C C C C INC (6)	
	GUNZBURG A B (6)	
	ACA AUTO SCHL INC (8)	
	AUTOMOBILE CLUB OF AMER INC (8)	
	WEISER FREDK AUTO SCHL (8)	
1976	****E KINGSBRIDGE RD****	New york Telephone Company
	CHASE NANHATN BANK BRONX - (2)	
	COPY SHOP (8)	
	COPY SHOP THE (8)	
	PINTO DIONIZIO B (9)	
	****W KINGSBRIDGE RD****	New york Telephone Company
	PAXOS RESTRNT CORP (2)	
	BIDDY EARGY S BAR (6)	
	KINGSBRIDGE BARBER & BEAUTICIAN SUPL CO INC (6)	
	AUTOMOBILE CLUB OF AMER INC BRONX (8)	

Year	Uses	Source
1976 (continued)		
	****JEROME AVE****	New york Telephone Company
	MIMIS YARN SHOP (2661)	
	BRONX STORES (2666)	
	RED & WHITE MKTS INC (2666)	
	****KINGSBRIDGE RD****	New york Telephone Company
	BUNRATTY PUB (4)	
	****E KINGSBRIDGE RD****	New york Telephone Company
	RAINBOW RESTRNT INC (1)	
	STAR DRUG STORE (3)	
	STAR DRUG STORE (3)	
	BARTON S BONBONNIERE EXEC OFFICES FACTORY & MAIL ORDER DEPT (5)	
	KLEINMAN SEYMOUR (5)	
	SACHS SELF SVCE KOSHER MEATS (7)	
	****W KINGSBRIDGE RD****	New york Telephone Company
	ACA AUTO SCHL INC (8)	
	WEISER FREDK AUTO SCHL (8)	
1983	****E KINGSBRIDGE RD****	New York Telephone
	CHASE MANHATTAN BANK N A BRONE (2)	
	STAR DRUG STORE (3)	
	STAR DRUG STORE (3)	
	LUBINS KINGSBRIDGE MEAT MKT (7)	
	VENUS FLORIST (9)	
	****W KINGSBRIDGE RD****	New York Telephone
	NEW CAPITOL RESTRNT (2)	
	THE BUTCHER SHOP (4)	
	EVERGREEN STATIONERY STORE (6)	
	HI FASHION LINE S (8)	
	****JEROME AVE****	New York Telephone
	ASSOCIATED FOOD STORES CO-OPERATIVE INC BRONX STORES (2666)	
	RED & WHITE MKTS INC (2666)	
	****E KINGSBRIDGE RD****	New York Telephone
	RAINBOW RESTRNT INC (1)	
1993	****E KINGSBRIDGE RD****	New York Telephone

Year	Uses	Source
1993 (continued)		
	STAR DRUG STORE (3)	
	PATEL NILX MD (5)	
	STAR MEDICAL OFCS (5)	
	****W KINGSBRIDGE RD****	New York Telephone
	NEW CAPITOL RESTRNT (2)	
	THE BUTCHER SHOP (4)	
	EVERGREEN STATIONERY STORE (6)	
	HI FASHION LINES (8)	
	****JEROME AVE****	New York Telephone
	ASSOCIATED FOOD STORES CO OPERATIVE INC (2666)	
	RED & WHITE MKTS INC (2666)	
	****E KINGSBRIDGE RD****	New York Telephone
	PEEKAY RESTRNT CORP (1)	
	STAR DRUG STORE (3)	
2000	****JEROME AVE****	Cole Information Services
	ASSCTD FD STRS CO (2666)	
	****W KINGSBRIDGE RD****	Cole Information Services
	NEW CPTOL RESTRNT (2)	
	RAFAEL BARBER SHP (4)	
	KINGSBRIDGE GROC (8)	

APPENDIX G

ENVIRONMENTAL LIEN SEARCH

The EDR Environmental Lien Search Report

KINGSBRIDGE ARMORY
1 W KINGSBRIDGE ROAD
BRONX, NEW YORK

Monday, July 10, 2006

Project Number: L06-4031

The Standard In Environmental Risk Management Information

440 Wheelers Farm Road
Milford, Connecticut 06460

Nationwide Customer Service

Telephone: 1-800-352-0050
Fax: 1-800-231-6802

ENVIRONMENTAL LIEN REPORT

The EDR Environmental Lien Search Report is intended to assist in the search for environmental liens filed in land title records.

TARGET PROPERTY INFORMATION

ADDRESS

KINGSBRIDGE ARMORY
1 W KINGSBRIDGE ROAD
BRONX, NEW YORK

DEED INFORMATION

Type of Deed: WD ☐ QCD ☐ Other ☒ DEED

Title is vested in: The People of the State of New York

Title received from: The City of New York

Deed Dated: 06-27-1950
Deed Recorded: 02-04-1952
Book: 1896
Page: 59

LEGAL DESCRIPTION

Description: All that certain piece or parcel of land being Block 3247, Lot 2, lying and situate in the City of New York, County of New York and the State of New York.

ENVIRONMENTAL LIEN

Environmental Lien: **Yes** ☐ **No** ☒

If yes:

1st Party:

2nd Party:

Dated:
Recorded:
Book:
Page:
Comments:

Thank you for your business.
Please contact EDR at 1-800-352-0050
with any questions or comments.

Disclaimer - Copyright and Trademark Notice

This report was prepared for the use of Environmental Data Resources, Inc., and Metcalf and Eddy Inc., exclusively. This report is neither a guarantee of title, a commitment to insure, nor a policy of title insurance. **NO WARRANTY, EXPRESSED OR IMPLIED, IS MADE WHATSOEVER IN CONNECTION WITH THIS REPORT**. Environmental Data Resources, Inc. (EDR) and Nationwide Environmental Title Research (NETR) specifically disclaim the making of any such warranties, including without limitation, merchantability or fitness for a particular use or purpose. The information contained in this report is retrieved as it is recorded from the various agencies that make it available. The total liability is limited to the fee paid for this report.

Copyright 2006 by Environmental Data Resources, Inc. All rights reserved. Reproduction in any media or format, in whole or in part, of any report or map of Environmental Data Resources, Inc., or its affiliates, is prohibited without prior written permission.

EDR and its logos are trademarks of Environmental Data Resources, Inc. or its affiliates. All other trademarks used herein are the property of their respective owners.

APPENDIX H

FOIL / INFORMATION REQUESTS

Metcalf & Eddy of New York, Inc.
605 Third Avenue, New York, New York 10158
T 212.867.3076 F 212.661.7535 www.m-e.aecom.com

1140 Route 22 East, Suite 101 Bridgewater, New Jersey 08807
T 908.707.8874 F 908.707.8894 www.m-e.aecom.com

60013075.01

July 20, 2006

Fire Department, City of New York
Bureau of Revenue Management
9 MetroTech Center
Brooklyn, New York 11201-3857

Attn: Records Access Officer

Subject: Records Request: Kingsbridge Armory
29 West Kingsbridge Road
Bronx, New York 10468

Dear Sir or Madam:

Metcalf & Eddy, Inc. ("M&E") on behalf of the City of New York Economic Development Corporation ("EDC") is performing a Phase I Environmental Site Assessment for the above referenced property requests that you identify any records pertaining to Fuel (heating) Oil Tanks and/or Underground Storage Tanks at the site in accordance with the Freedom of Information Law. Please notify us when the records are located for review and possible photocopying. Please do not photocopy any records at this time.

We are specifically interested in information concerning:

- Solid Waste;
- Spills;
- Toxins;
- Air/Water pollution;
- Tank/storage information;
- Recognized Environmental Conditions;
- Asbestos information; and
- Inspections/Violations

Please send written responses to the New Jersey office address listed above.

If you have any questions regarding this request, please contact Nelson Abrams at (908) 947-0274, or myself at (908) 947-0253 for assistance.

Very truly yours,
METCALF & EDDY OF NEW YORK, INC.

Ronald W. Kantor
Senior Scientist

Cc: N. Abrams
file

Metcalf & Eddy of New York, Inc.
605 Third Avenue, New York, New York 10158
T 212.867.3076 F 212.661.7535 www.m-e.aecom.com

1140 Route 22 East, Suite 101 Bridgewater, New Jersey 08807
T 908.707.8874 F 908.707.8894 www.m-e.aecom.com

60013075.01

July 20, 2006

New York City Department of Environmental Protection
59-17 Junction Boulevard
19th Floor
Corona, New York 11368

Attn: Mr. Frank Schiano, Legal Officer

Subject: Records Request: Kingsbridge Armory
29 West Kingsbridge Road
Bronx, New York 10468

Metcalf & Eddy, Inc. ("M&E") requests that the New York City Department of Environmental Protection ("NYCDEP") and the New York City Department of Environmental Health (NYCDEH") identify any records pertaining to environmental issues at the referenced site in accordance with the Freedom of Information Law. M&E is performing a Phase I Environmental Site Assessment for the above referenced property, and requests that the NYCDEP and NYCDEH notify us when the records are located for review and possible photocopying. Please do not photocopy any records at this time.

Please send written responses to the New Jersey office address listed above.

If you have any questions regarding this request, please contact Nelson Abrams at (908) 947-0274, or myself at (908) 947-0253 for assistance.

Very truly yours,
METCALF & EDDY OF NEW YORK, INC.

Ronald W. Kantor
Senior Scientist

Cc: N. Abrams
file

Metcalf & Eddy of New York, Inc.
605 Third Avenue, New York, New York 10158
T 212.867.3076 F 212.661.7535 www.m-e.aecom.com

1140 Route 22 East, Suite 101 Bridgewater, New Jersey 08807
T 908.707.8874 F 908.707.8894 www.m-e.aecom.com

60013075.01

July 20, 2006

FOIL Officer
Bureau of Environmental Investigations
New York City Department of Health and Mental Hygiene
2 Lafayette Street
New York, NY 10007

Subject: Records Request: Kingsbridge Armory
29 West Kingsbridge Road
Bronx, New York 10468

Dear Sir or Madam:

Metcalf & Eddy, Inc. ("M&E") is writing to request a search of certain information available from your agency, pursuant to the New York Freedom of Information law. We are interested in knowing whether your office has any information concerning known or potential environmental and/or public health hazards at the above address.

We are specifically interested in information concerning:

- Solid Waste;
- Spills;
- Toxins;
- Air/Water pollution;
- Tank/storage information;
- Recognized Environmental Conditions;
- Asbestos information; and
- Inspections/Violations.

Please send written responses to the New Jersey office address listed above.

If you have any questions regarding this request, please contact Nelson Abrams at (908) 947-0274, or myself at (908) 947-0253 for assistance.

Very truly yours,
METCALF & EDDY OF NEW YORK, INC.

Ronald W. Kantor
Senior Scientist

Cc: N. Abrams
file

Metcalf & Eddy of New York, Inc.
605 Third Avenue, New York, New York 10158
T 212.867.3076 F 212.661.7535 www.m-e.aecom.com

1140 Route 22 East, Suite 101 Bridgewater, New Jersey 08807
T 908.707.8874 F 908.707.8894 www.m-e.aecom.com

60013075.01

July 20, 2006

New York State Department of Environmental Conservation
1 Hunter's Point Plaza
47-40 21st Street
Long Island City, NY 11101-5407

Attn: Records Access Officer

Subject: Records Request: Kingsbridge Armory
29 West Kingsbridge Road
Bronx, New York 10468

Dear Sir or Madam:

Metcalf & Eddy, Inc. ("M&E") requests that you identify any records pertaining to environmental issues at the referenced site in accordance with the Freedom of Information Law. M&E is performing a Phase I Environmental Site Assessment for this property, and requests that the NYSDEC notify us when the records are located for review and possible photocopying. Please do not photocopy any records at this time.

Please send written responses to the New Jersey office address listed above.

If you have any questions regarding this request, please contact Nelson Abrams at (908) 947-0274, or myself at (908) 947-0253 for assistance.

Very Truly Yours
METCALF & EDDY OF NEW YORK, INC.

Ronald W. Kantor
Senior Scientist

Cc: N. Abrams
file

APPENDIX I

NYC DEPT OF BUILDINGS INFORMATION

CLICK HERE TO SIGN UP FOR BUILDINGS NEWS

NYC Department of Buildings

Actions

Premises: 2 WEST 195 STREET BRONX **BIN: 2098782** **Block: 3247**

NUMBER	TYPE	FILE DATE
BN 114/78	BUILDING NOTICE	00/00/0000
BN 772/64	BUILDING NOTICE	00/00/0000
BN 752-46	BUILDING NOTICE	00/00/1946
BN 928-48	BUILDING NOTICE	00/00/1948
BN 975-48	BUILDING NOTICE	00/00/1948
BN 156-52	BUILDING NOTICE	00/00/1952
BN 242-52	BUILDING NOTICE	00/00/1952
BN 393-53	BUILDING NOTICE	00/00/1953
BN 749-53	BUILDING NOTICE	00/00/1953
BN 99-53	BUILDING NOTICE	00/00/1953

Next

Enter Action Type: Or Select from List: Select... Refresh

If you have any questions please review these Frequently Asked Questions, the Glossary, or call the 311 Citizen Service Center by dialing 311 or (212) NEW YORK outside of New York City.

CLICK HERE TO SIGN UP FOR BUILDINGS NEWS

NYC Department of Buildings

Actions

Premises: 2 WEST 195 STREET BRONX **BIN: 2098782** **Block: 3247**

NUMBER	TYPE	FILE DATE
BN 148-54	BUILDING NOTICE	00/00/1954
BN 782-54	BUILDING NOTICE	00/00/1954
BN 861-54	BUILDING NOTICE	00/00/1954
BN 116-55	BUILDING NOTICE	00/00/1955
BN 147-55	BUILDING NOTICE	00/00/1955
BN 235-55	BUILDING NOTICE	00/00/1955
BN 745-55	BUILDING NOTICE	00/00/1955
BN 765-55	BUILDING NOTICE	00/00/1955
BN 865-55	BUILDING NOTICE	00/00/1955
BN 102-56	BUILDING NOTICE	00/00/1956

Previous Previous Next

Enter Action Type: Or Select from List: Select... Refresh

If you have any questions please review these Frequently Asked Questions, the Glossary, or call the 311 Citizen Service Center by dialing 311 or (212) NEW YORK outside of New York City.

CLICK HERE TO SIGN UP FOR BUILDINGS NEWS

NYC Department of Buildings

Actions

Premises: 2 WEST 195 STREET BRONX **BIN: 2098782 Block: 3247**

NUMBER	TYPE	FILE DATE
BN 152-56	BUILDING NOTICE	00/00/1956
BN 97-56	BUILDING NOTICE	00/00/1956
BN 300-62	BUILDING NOTICE	00/00/1962
BN 262-63	BUILDING NOTICE	00/00/1963
BN 242-64	BUILDING NOTICE	00/00/1964
BN 883-652	BUILDING NOTICE	00/00/1965
CC 498-51	CURB CUT	00/00/1951
ELEV 50/71	ELEVATOR	00/00/0000
FP 486-440	FIRE PROTECTION PLANS	00/00/1944
MIS 352-51	MISCELLANEOUS	00/00/1951

Previous Previous Next

Enter Action Type: Or Select from List: Select... Refresh

If you have any questions please review these Frequently Asked Questions, the Glossary, or call the 311 Citizen Service Center by dialing 311 or (212) NEW YORK outside of New York City.



CLICK HERE TO SIGN UP FOR BUILDINGS NEWS

NYC Department of Buildings

Actions

Premises: 2 WEST 195 STREET BRONX **BIN: 2098782 Block: 3247**

NUMBER	TYPE	FILE DATE
PA 34/65	PUBLIC ASSEMBLY	00/00/0000
PA 77-46	PUBLIC ASSEMBLY	00/00/1946
PA 16-52	PUBLIC ASSEMBLY	00/00/1952
PA 17-52	PUBLIC ASSEMBLY	00/00/1952
PA 7-52	PUBLIC ASSEMBLY	00/00/1952
PA 2-53	PUBLIC ASSEMBLY	00/00/1953
PA 5-54	PUBLIC ASSEMBLY	00/00/1954
PA 51-59	PUBLIC ASSEMBLY	00/00/1959
PER 7425-DC(5-9-51)	PERMIT	00/00/0000
PRS 1011-53	PLUMBING REPAIR SLIP	00/00/1953

Previous Previous Next

Enter Action Type: Or Select from List: Select... Refresh

If you have any questions please review these Frequently Asked Questions, the Glossary, or call the 311 Citizen Service Center by dialing 311 or (212) NEW YORK outside of New York City.



CLICK HERE TO SIGN UP FOR BUILDINGS NEWS

NYC Department of Buildings

Actions

Premises: 2 WEST 195 STREET BRONX **BIN: 2098782 Block: 3247**

NUMBER	TYPE	FILE DATE
PRS 1039-54	PLUMBING REPAIR SLIP	00/00/1954
SR 1169-55LM	SPECIAL REPORT	00/00/1955
SR 111-65LCS	SPECIAL REPORT	00/00/1965
SR 225-71LCS	SPECIAL REPORT	00/00/1971
SR 205-771LM	SPECIAL REPORT	00/00/1977
V 042393LL629100013	DOB VIOLATION - ACTIVE	04/23/1993
V 042393LL629100014	DOB VIOLATION - ACTIVE	04/23/1993
V 042393LL629100015	DOB VIOLATION - ACTIVE	04/23/1993
V 042393LL629100016	DOB VIOLATION - ACTIVE	04/23/1993
V 060994LL629100232	DOB VIOLATION - ACTIVE	06/09/1994

Previous Previous Next

Enter Action Type: Or Select from List: Select... Refresh

If you have any questions please review these Frequently Asked Questions, the Glossary, or call the 311 Citizen Service Center by dialing 311 or (212) NEW YORK outside of New York City.



CLICK HERE TO SIGN UP FOR BUILDINGS NEWS

NYC Department of Buildings

Actions

Premises: 2 WEST 195 STREET BRONX **BIN: 2098782 Block: 3247**

NUMBER	TYPE	FILE DATE
V 060994LL629100233	DOB VIOLATION - ACTIVE	06/09/1994
V 060994LL629100234	DOB VIOLATION - ACTIVE	06/09/1994
V 060994LL629100235	DOB VIOLATION - ACTIVE	06/09/1994
V 082995LL629115057	DOB VIOLATION - ACTIVE	08/29/1995
V 082995LL629115058	DOB VIOLATION - ACTIVE	08/29/1995
V 082995LL629115059	DOB VIOLATION - ACTIVE	08/29/1995
V 082995LL629115060	DOB VIOLATION - ACTIVE	08/29/1995
V 021097LL629114280	DOB VIOLATION - ACTIVE	02/10/1997
V 050498LL629110614	DOB VIOLATION - ACTIVE	05/04/1998
V 050498LL629110615	DOB VIOLATION - ACTIVE	05/04/1998

Previous Previous Next

Enter Action Type: Or Select from List: Select... Refresh

If you have any questions please review these Frequently Asked Questions, the Glossary, or call the 311 Citizen Service Center by dialing 311 or (212) NEW YORK outside of New York City.



CLICK HERE TO SIGN UP FOR BUILDINGS NEWS

NYC Department of Buildings

Actions

Premises: 2 WEST 195 STREET BRONX **BIN: 2098782 Block: 3247**

NUMBER	TYPE	FILE DATE
V 050498LL629110616	DOB VIOLATION - ACTIVE	05/04/1998
V 050498LL629110617	DOB VIOLATION - ACTIVE	05/04/1998
V 032294CCEM2A	DOB VIOLATION - ACTIVE	03/22/1994
V 112398EGNCY521/98	DOB VIOLATION - ACTIVE	11/23/1998
VECB 091791C5J2	ECB VIOLATION - ACTIVE	09/17/1991
VECB 112904CSTVZ02	ECB VIOLATION - ACTIVE	11/29/2004
VEC* 072298C7W3	ECB VIOLATION DISMISSED	07/22/1998

Previous Previous

Enter Action Type: Or Select from List: Select... Refresh

If you have any questions please review these Frequently Asked Questions, the Glossary, or call the 311 Citizen Service Center by dialing 311 or (212) NEW YORK outside of New York City.



CLICK HERE TO SIGN UP FOR BUILDINGS NEWS

NYC Department of Buildings

DOB Violations

Premises: 2 WEST 195 STREET BRONX **BIN: 2098782 Block: 3247**

NUMBER	TYPE	FILE DATE
V 042393LL629100013	DOB VIOLATION - ACTIVE	04/23/1993
V 042393LL629100014	DOB VIOLATION - ACTIVE	04/23/1993
V 042393LL629100015	DOB VIOLATION - ACTIVE	04/23/1993
V 042393LL629100016	DOB VIOLATION - ACTIVE	04/23/1993
V 060994LL629100232	DOB VIOLATION - ACTIVE	06/09/1994
V 060994LL629100233	DOB VIOLATION - ACTIVE	06/09/1994
V 060994LL629100234	DOB VIOLATION - ACTIVE	06/09/1994
V 060994LL629100235	DOB VIOLATION - ACTIVE	06/09/1994
V 082995LL629115057	DOB VIOLATION - ACTIVE	08/29/1995
V 082995LL629115058	DOB VIOLATION - ACTIVE	08/29/1995

Next

If you have any questions please review these Frequently Asked Questions, the Glossary, or call the 311 Citizen Service Center by dialing 311 or (212) NEW YORK outside of New York City.



CLICK HERE TO SIGN UP FOR BUILDINGS NEWS

NYC Department of Buildings

DOB Violations

Premises: 2 WEST 195 STREET BRONX **BIN: 2098782 Block: 3247**

NUMBER	TYPE	FILE DATE
V 082995LL629115059	DOB VIOLATION - ACTIVE	08/29/1995
V 082995LL629115060	DOB VIOLATION - ACTIVE	08/29/1995
V 021097LL629114280	DOB VIOLATION - ACTIVE	02/10/1997
V 050498LL629110614	DOB VIOLATION - ACTIVE	05/04/1998
V 050498LL629110615	DOB VIOLATION - ACTIVE	05/04/1998
V 050498LL629110616	DOB VIOLATION - ACTIVE	05/04/1998
V 050498LL629110617	DOB VIOLATION - ACTIVE	05/04/1998
V 032294CCEM2A	DOB VIOLATION - ACTIVE	03/22/1994
V 112398EGNCY521/98	DOB VIOLATION - ACTIVE	11/23/1998

Previous Previous

If you have any questions please review these Frequently Asked Questions, the Glossary, or call the 311 Citizen Service Center by dialing 311 or (212) NEW YORK outside of New York City.

CLICK HERE TO SIGN UP FOR BUILDINGS NEWS

NYC Department of Buildings

Property Profile Overview

29 WEST KINGSBRIDGE ROAD		**BRONX 10468**		**BIN# 2098782**	
WEST KINGSBRIDGE ROA	1 - 29	**Health Area**	: 310	**Tax Block**	: 3247
RESERVOIR AVENUE	NO NUMBER	**Census Tract**	: 409	**Tax Lot**	: 2
JEROME AVENUE	2671 - 2727	**Community Board**	: 207	**Condo**	: NO
WEST 195 STREET	2 - 50	**Buildings on Lot**	: 1	**Vacant**	: NO

View All Addresses... Browse Block View Certificates of Occupancy

DOB Special Place Name:			
DOB Building Remarks:			
Landmark Status:		**Special Status:**	N/A
Loft Law:	NO	**Local Law:**	NO
SRO Restricted:	NO	**TA Restricted:**	NO
UB Restricted:	NO	**DOB District:**	N/A
Little 'E' Restricted:	N/A	**Grandfathered Sign:**	NO
Legal Adult Use:	NO	**City Owned:**	NO
Historic Block:		**Historic Lots:**	
Other BINs:	2098784		

Zoning:	R6 - GENERAL RESIDENCE DISTRICT
Commercial Overlay:	NONE
Special District:	NONE

Department of Finance Occupancy Code: Y4-GOVERNMENT INSTAL

Please Note: The Department of Finance's building classification information shows a building's tax status, which may not be the same as the legal the structure. To determine the legal use of a structure, research the records of the Department of Buildings.

	Total	Open
Complaints	6	0
Violations-DOB	19	19
Violations-ECB	3	2
Jobs/Filings	14	
PRA / ARA Jobs	0	
Total Jobs	14	
Actions	45	

OR Enter Action Type:

OR Select from List:

Select...

AND Show Actions

Elevator Records
Electrical Applications
Permits In-Process / Issued
Illuminated Signs Annual Permits
Plumbing Inspections
Open Plumbing Jobs / Work Types
Facades
Marquee Annual Permits
Boiler Records
DEP Boiler Information

If you have any questions please review these Frequently Asked Questions, the Glossary, or call the 311 Citizen Service Center by dialing 311 or (212) NEW YORK outside of New York City.

BIS Menu | Property Profile

APPENDIX J

SITE PHOTOGRAPHS



Photo 1: View east towards Jerome Avenue of the new roof and drill hall floor.



Photo 2: View northeast of the drill hall floor. The vehicles belong to the City of New York Community Assistance Unit, Anti-Graffiti Task Force.



Photo 3: View northwest of the drill hall floor towards Reservoir Avenue. The main entrance to the Armory is in the left-center of the photograph.



Photo 4: View north of the drill hall mezzanine level and replacement roof over the drill hall.



Photo 5: View southeast of the northwest corner of the Armory from the intersection of Reservoir Avenue and West 195th Street.



Photo 6: View northwest towards Reservoir Avenue of the southwest corner of the Armory in the vicinity of boiler room located below grade.



Photo 7: View east of the west tower and parapet walls along the southern portion of the Armory, north of West Kingsbridge Road.



Photo 8: View of the eastern tower and parapet walls in the southeastern portion of the site near the intersection of West Kingsbridge Road and Jerome Avenue.



Photo 9: View north of the eastern portion of the Armory along Jerome Avenue. The elevated rail line is to the left of the photo.



Photo 10: View of the National Guard Recruiting Station and 258th Field Artillery Unit located at 10 West 195th Street.



Photo 11: View of a rusted possible vent, rubble and trash located along the southern portion of the Site near the east tower.



Photo 12: View of the main entrance door to the Armory located along West Kingsbridge Road



Photo 13: View of a monument located in the lobby of Armory to the left of main entrance. This photo shows the minimal lighting in the Armory and dirt and debris on the floor.



Photo 14: View of the ceiling of the lobby area of the Armory showing peeling paint, water staining and mold growth.



Photo 15: View of peeling paint and light ballasts on the first floor hallway of the company rooms located in the southern portion of the Site. The mezzanine level of the drill hall is to the left.



Photo 16: View of water damaged ceiling in the second floor hallway exposing piping insulated with possible PACM pipe wrap.



Photo 17: Peeling paint and mold typical of the walls of the first and second floor company rooms.



Photo 18: Collapsed ceiling, peeling paint and mold in the second floor room of the west tower.



Photo 19: View west from above the parapet walls of the roof above the company rooms towards the west tower. The remodeled drill hall roof is to the right.



Photo 20: View east from above the parapet walls of the remodeled drill hall roof and roofing of the company rooms.



Photo 21: View of peeling paint, mold and water damage to a large room on the first level below the drill hall in the northeastern portion of the Armory.



Photo 22: View of the hallway of the former woman's shelter located on the first level below the drill hall floor along the eastern portion of the Site.



Photo 23: View of an air conditioning unit located on the first level below the drill hall floor in the northeastern portion of the Site, north of the former woman's shelter.



Photo 24: View of sub-grade utility piping located on the first level below the drill hall floor in the eastern portion of the Site near Jerome Avenue.



Photo 25: View of the 275 gallon fuel oil AST located in the northeast portion of the Site on the drill hall floor.



Photo 26: View from the balcony level of the flooded floor of the theater/lecture hall located beneath the drill hall floor.



Photo 27: View of the earthen floor of the southernmost rifle/pistol range located two (2) levels below the drill hall floor in the eastern portion of the Site.



Photo 28: View of the bullet-ridden ceiling and trash on the earthen floor of the northernmost rifle/pistol range located two (2) levels below the drill hall floor in the eastern portion of the Site.



Photo 29: View of deteriorated electrical panel in a sub-floor room located beneath the southern pistol range located on the second level below the drill hall floor near the company rooms.



Photo 30: View of spent munitions embedded in the wooden walls of the southern pistol range located on the second level below the drill hall floor near the company rooms.



Photo 31: View of rusting cans of motor oil, brake fluid, a car battery and additional petroleum based oils and lubricants located in the vehicle maintenance workshops on the first level company rooms beneath the drill hall floor.



Photo 32: View of rusting cans of motor oil located in the vehicle maintenance workshops on the first level company rooms beneath the drill hall floor.



Photo 33: View of cut concrete and sand backfill located in the center of parking/vehicle storage level, three (3) levels beneath the drill hall floor. This area may have previously contained a UST.



Photo 34: View of possible oil staining on concrete in the parking/vehicle storage level, three (3) levels beneath the drill hall floor. The concrete cut in the previous photo is to the right and approximately 10 feet beyond the brick wall.



Photo 35: View of eight (8) deteriorating 55 gallon drums located in the northern portion of the parking/vehicle storage level.



Photo 36: View of an empty storage shed located in the northwestern portion of the of the parking/vehicle storage level.



Photo 37: View of a typical company room located one (1) level below the drill hall floor in the western portion of the Site where the pails of flashing cement and other assorted trash and debris are present.



Photo 38: View of debris on the flooded floor of the basement area leading to the boiler room located in the southwestern portion of the Site.



Photo 39: View of the boiler and other deteriorating equipment located in the boiler room in the southwestern portion of the Site. Note the emergency lighting and the reflection from the water on the basement floor.



Photo 40: View of a hot water heater and other equipment located in the boiler room. Note the possible PACM wrap on some of the piping.

PHASE II ENVIRONMENTAL SITE ASSESSMENT REPORT

Kingsbridge Armory
Block 3247, Lot 2
Bronx, New York 10468

TRC Project Number: 113429.0120.0000

Prepared for:
New York City Economic Development Corporation
110 William Street
New York, New York 10038

Prepared by:
TRC Environmental Corporation
1430 Broadway, 10th Floor, New York, NY 10018
Main: (212) 221-7822
Fax: (212) 221-7840

September 19, 2007

TRC
1430 Broadway, 10th Floor
New York, NY 10018

Main (212) 221-7822
Fax (212) 221-7840

Transmittal

To: Ms. Kay Zias
NYC Economic Development Corporation
110 Williams Street
New York, NY 10038

Date: September 19,2007

Project No.: 113429.0120.0000

Project: Phase II ESA Report
Kingsbridge Armory
Bronx, New York

We have enclosed five copy(s) of:

☐ B/W Prints ☐ Reproducible **X** Reports ☐ Letter
☐ Specifications ☐ Memorandum ☐ [Other]

Description	Rev. #	Date
Five Hard Copies of Phase II ESA Report		09/19/07
One CD with PDF of Phase II ESA		09/19/07

Sent Via:

☐ Messenger ☐ 1st Class Mail X FedEx (Overnight) ☐ [Other]

Copy to:

Very truly yours,
TRC

Samuel Monte
Senior Project Scientist

Document3

1430 Broadway
10th Floor
New York, NY 10018

212.221.7822 PHONE
212.221.7840 FAX

www.TRCsolutions.com

September 19, 2007

Ms. Kay Zias
New York City Economic Development Corporation
110 William Street
New York, NY 10038

Subject: **Phase II Environmental Site Assessment Report**
Kingsbridge Armory
Block 3247, Lot 2
Bronx, New York 10468
TRC Project No. 113429.0120.0000

Dear Ms. Zias:

TRC Environmental Corporation (TRC) is pleased to present this Phase II Environmental Site Assessment Report for the subject Kingsbridge Armory site. These services were provided to the New York City Economic Development Corporation (EDC) in accordance with our retainer contract.

We are pleased to be of service to EDC concerning this project. If you have any questions or comments on this report or project, please do not hesitate to contact us.

Sincerely,

TRC ENVIRONMENTAL CORPORATION

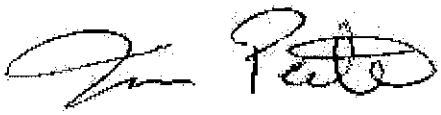

James Peronto
Program Manager

\\NYC-FS1\Shared\Projects\31193 - New York City Economic Development Corporation\0380 - 00030 BAM Ph II (EDC)\Phase II Report\North\Text\Phase II Report BAM North 3-28-07.doc

cc: Samuel Monte, TRC

PHASE II ENVIRONMENTAL SITE ASSESSMENT REPORT

Kingsbridge Armory
Block 3247, Lot 2
Bronx, New York 10468

TRC Project Number: 113429.0120.0000

Prepared for:
New York City Economic Development Corporation
110 William Street
New York, New York 10038

Prepared by:
TRC Environmental Corporation
1430 Broadway, 10th Floor, New York, NY 10018
Main: (212) 221-7822
Fax: (212) 221-7840

September 19, 2007

TABLE OF CONTENTS

1.0 INTRODUCTION 1

1.1 SITE DESCRIPTION 1
1.2 SITE HISTORY 1
1.3 FUTURE USE OF THE SITE 2

2.0 PREVIOUS STUDIES 3

3.0 SCOPE AND METHODOLOGY 5

3.1 SCOPE OF PHASE II ESA 5
3.2 GEOPHYSICAL SURVEY 5
3.3 TEST PITS 6
3.4 SOIL SAMPLING AND ANALYSIS/UST INVESTIGATION 7
3.5 GROUNDWATER SAMPLING AND ANALYSIS 8
3.6 SURFICIAL SOIL SAMPLING/SHOOTING RANGES 9
3.7 WASTE MANAGEMENT 9

4.0 OBSERVATIONS AND ANALYTICAL FINDINGS 11

4.1 NATURE OF ON-SITE MATERIALS 11
4.2 GEOPHYSICAL SURVEY 11
4.3 SOIL BORING/UST INVESTIGATION 11
4.4 GROUNDWATER QUALITY 13
4.5 SURFICIAL SOIL QUALITY/SHOOTING RANGES 14

5.0 CONCLUSIONS AND RECOMMENDATIONS 15

LIST OF TABLES

Table 1 Soil Sampling Results –Target Compound List VOCs
Table 2 Soil Sampling Results –Target Compound List SVOCs
Table 3 Soil Sampling Results – TCLP SVOCs
Table 4 Soil Sampling Results – Target Compound List Pesticides and PCBs
Table 5 Soil Sampling Results – Target Analyte List Metals
Table 6 Soil Sampling Results – Total Lead
Table 7 Soil Sampling Results –TCLP Lead
Table 8 Groundwater Sampling Results –Target Compound List VOCs
Table 9 Groundwater Sampling Results –Target Compound List SVOCs
Table 10 Groundwater Sampling Results –Total Target Analyte List Metals
Table 11 Groundwater Sampling Results –Dissolved Target Analyte List Metals
Table 12 Groundwater Table Elevation Measurements

LIST OF FIGURES

Figure 1 Site Location Map
Figure 2 Site Layout
Figure 3 Soil and Groundwater Sample Location Map
Figure 4 Groundwater Contour Map
Figure 5 Shooting Range Soil Sample Location Map

LIST OF APPENDICES

Appendix A Site Photographs
Appendix B Boring Logs/Well Construction Logs
Appendix C Groundwater Well Development/Sampling Logs
Appendix D Laboratory Reports

1.0 INTRODUCTION

This Phase II Environmental Site Assessment (Phase II ESA) Work Plan details the investigation activities and methodologies implemented at the Kingsbridge Armory Site (refer to Site Description below). This Work Plan was prepared by TRC Environmental Corporation (TRC) on behalf of the New York City Economic Development Corporation (NYCEDC). As documented by previous environmental reports and a site visit by TRC, there are recognized enviromnental conditions (RECs) and environmental concerns associated with the Site that were evaluated under the Phase II ESA. The overall objective of the Phase II Environmental Site Assessment (Phase II ESA) was to assess the potential presence and nature of Site contamination not including lead based paint, asbestos containing materials, mold, or hazardous building materials (e.g., fluorescent bulbs, ballasts) associated with the property.

1.1 Site Description

The Site is an approximately 5-acre parcel encompassing four city blocks and consisting of a Romanesque-style fortress (the "Armory"), two smaller annex buildings located to the north of the Armory, and paved parking area at the west end of the Site. The legal description for the Site is Block 3247, Lot 2. The Site is bounded by West 195th Street to the north, Jerome Avenue to the east, Kingsbridge Road to the South, and Reservoir Avenue to the west.

The Armory is comprised of over 475,000 square feet of space, with a main drill hall occupying most of the ground floor and three levels below the drill hall. The lower levels of the Armory include rifle and pistol ranges, subterranean parking, and open storage space. A one-story brick Annex building is located to the north of the Armory, near the intersection of Reservoir Avenue and West 195th Street, and is used for vehicle storage (the "Maintenance Building") by the National Guard. A two-story brick Annex Building is located to the north of the Armory, at 10 West 195th Street, and is used as a recruiting office for the National Guard.

Figure 1 shows the general location of the Site. Figure 2 shows site layout and the boundaries of property.

1.2 Site History

The Phase I ESA Sanborn fire insurance maps from 1914 to 1996 indicate that the Site was developed since at least 1914 and occupied by the 8th Coast Artillery, District N.G.N.Y. (National Guard of New York). According to the Phase I Environmental Site Assessment (Phase I ESA) report dated September

2006 and prepared by Metcalf and Eddy, Inc. (M&E) for EDC, construction of the Armory began in 1913 and was completed in 1917. A 1978 Sanborn map presented in the Phase I ESA indicates that the adjacent two-story Annex building was constructed in 1958. The adjacent Annex garage building is also shown on this Sanborn map; however, there is no construction date indicated on the map for the building.

1.3 Future Use of the Site

The planned redevelopment of the Site includes a mixed-use of community space, schools, department store, movie theatre, parking garage, and a YMCA. The proposed future development plans will require extensive renovation of the existing Armory and Annex Buildings currently located at the Site.

2.0 PREVIOUS STUDIES

As previously indicated, M&E prepared a Phase I ESA report for the Kingsbridge Armory dated September 2006 on behalf of NYCEDC. The Phase I ESA made no conclusions with regards to the presence or absence of RECs at the Site. However, the following findings in the Phase I ESA report can be interpreted as representing RECs or environmental concerns for the Site:

- An area of the concrete floor on the lowest level of the Armory appeared to be saw cut and backfilled with sand. The Phase I ESA concluded that this area represent a possible location where an underground storage tank (UST) had been removed. The former presence of a UST at this location represents an REC; however, TRC was unable to find this location and any records concerning the prior presence of an UST at this location.
- The three earthen floor indoor shooting ranges within the Armory potentially have spent lead-containing shells. The presence of lead-containing shells within the Armory represents an environmental concern.
- Three 275-gallon fuel oil aboveground storage tanks (ASTs) were identified in the Armory. One tank is located in the northeast corner of the drill hall floor and the other two are located two levels below the drill hall floor in the southwestern portion of the building, east of the former bowling alley. TRC observed the one AST located on the drill hall floor during our site visit. This tank still contained diesel fuel for an emergency generator that was no longer operable. The tank appeared to be in good condition with no signs of leaks. The other two tanks were observed to be in the subbasement and appeared empty with no signs of leaks; however, access to the tanks was limited due to the presence of surrounding debris and standing water.
- Ten 55-gallon steel drums were reported in the parking/vehicle storage area located three levels below the drill hall floor. The drum's contents were reported as unknown and most free of liquids. During TRC's site visit, several empty drums were observed in this area with no signs of potential releases.
- Suspected peeling lead based paint, potential polychlorinated biphenyl (PCB) containing light ballasts, potential asbestos containing materials (ACM) including pipe wrap and floor tiles, and extensive mold growth were noted present in portions of the Armory.

Naeva Geophysics Inc. (Naeva) prepared a geophysical survey report on behalf of ATC Associates, Inc., dated August 18, 2000. The geophysical survey report identified the following current and former locations of USTs that represent RECs:

- An abandoned fill port and vent pipe were located along the western exterior of the Armory, and the geophysical survey traced the lines associated with the vent pipe and fill port to a nearby 12-foot by 15-foot area where the asphalt pavement had been removed. The geophysical survey found no evidence of buried metal at this location, and the report interpreted the area to represent a former UST location.
- A 30-foot by 30-foot area of reinforced pavement is located along the western exterior of the Armory and to the south of the aforementioned former UST location. The geophysical survey detected elevated electromagnetic (EM) response at this location, and the report interpreted the geophysical anomaly to represent a potential UST location.
- Two vent pipes were observed along the western perimeter of the Maintenance Building to the north of the Armory. The geophysical survey traced the lines associated with the vent pipes to two areas where the concrete pavement had been patched. Although the findings of the geophysical survey were inconclusive regarding USTs at these locations due to interference from metal objects on the surface (i.e., cars and metal dumpsters), the geophysical survey report interpreted each of the patched areas to represent a potential UST location.

3.0 SCOPE AND METHODOLOGY

From July 18, 2007 to August 6, 2007, TRC conducted a Phase II ESA at the Site. The overall scope and methodologies of TRC's Phase II ESA is consistent with the Phase II ESA Work Plan dated July 2007. Photographs documenting implementation of the Phase II ESA are presented in Appendix B.

3.1 Scope of Phase II ESA

TRC's Phase II Environmental Site Assessment included the following:

- Geophysical survey at suspected historic underground storage tank (UST) locations and planned drilling locations (buried utility clearance),
- Test pit excavations at two of the three historic tank locations,
- Completion of 13 soil borings around historic UST locations,
- Installation of 4 permanent groundwater monitoring wells around historic UST locations,
- Collection of 18 soil samples from 15 locations at the indoor shooting ranges, and
- Collection of 14 soil boring samples and 4 groundwater samples for laboratory analysis in response to the aforementioned recognized environmental conditions,

The scope of each of these elements is described in the subsections below.

3.2 Geophysical Survey

The results of the prior Naeva geophysical investigation and TRC's site visits indicated evidence of several potential USTs along the western perimeter of the Armory and Maintenance Building. In addition, the Phase I ESA identified a potential UST location within the lowest level of the Armory. However, this location was not evident in the field and therefore could not be investigated further.

The primary objective of the geophysical survey was to identify the presence of historic USTs and to assess planned subsurface sampling locations for underground utilities. Enviroprobe conducted a subsurface geophysical investigation at the subject property at the suspect UST locations under the direction of TRC. The investigation utilized a Mala Geoscience Ramac X3M cart-mounted Ground Penetrating Radar (GPR) unit, a Radiodetection PDL2-4M multi-frequency receiver and transmitter (Radiodetection), and a Fischer Scientific TW-6 metal detector.

The penetration depth of the GPR unit varies from several inches to tens of feet according to site-specific conditions. The penetration depth decreases with increased soil conductivity. The penetration depth is the greatest in ice, dry sands and fine gravels. Clayey, highly saline or saturated soils, areas covered by steel reinforced concrete, foundry slag, of other highly conductive materials greatly reduced GPR penetration. The Radiodetection receiver and transmitter are commonly used for pipe and cable locating. These instruments were used to identify suspect USTs, buried pipelines and other potential subsurface structures of concern.

The two historic UST locations at Kingsbridge Armory west of the Maintenance Building are covered by reinforced concrete, thereby limiting the effectiveness of the geophysical survey equipment to locate the USTs. At a third suspect UST location that corresponds with an area that Naeva had previously indicated where asphalt pavement had been removed and a fill and vent pipe were present, and the geophysical survey found no evidence of buried metal. A small guard booth for the Armory is currently present at this location. The guard booth was installed by NYCEDC at this location in the Summer of 2003 and is constructed of metal frame and siding on a concrete slab. The previously identified flush-mounted steel fill pipe for this location is still present in the asphalt just south of the Guard Booth and inscribed with the words GASOLINE along its rim. At the 30-foot by 30-foot area of reinforced concrete pavement previously identified by Naeva and located along the western exterior of the Armory to the south of the aforementioned former UST location, there are no signs of potential USTs (e.g., fill pipe, vent pipe, manway) and no known historic USTs at this location associated with the Armory. Furthermore, TRC believes that this slab may be related to a former below-grade pump house reported in this area for the Jerome Reservoir previously located on the Armory site.

Numerous utilities including water, sewer, gas, and electric are also located near the UST locations and planned soil boring/well locations. Some soil boring and well locations were adjusted to avoid buried utilities to assure safe working conditions.

3.3 Test Pits

Following the completion of the geophysical surveys, test pit excavations were completed at two of the three historic UST locations by American Environmental under contract to TRC to assess the presence of an UST. Based on the test pitting findings at the two locations, TRC was able to confirm the presence of two abandoned USTs west of the Maintenance Building. Concrete slabs over the tank locations were marked with the numbers "94" along with several individual names likely indicative of the date that the slabs were poured (i.e., tanks closed) and the persons that did the work. After removing a portion of the slab and underlying soils to expose the tanks, it was determined that the top of each steel UST had been cut open and filled with a gravel/sand mixture. The gravel/sand in the tanks appears to have settled and

as a result a void space in the top of each tank appears to have filled with rain water that had penetrated cracks in the surface concrete and collected in the void space inside the tanks. The water, sand and gravel were visually observed and field screened with a PID and there were no signs of any petroleum impacts. TRC did not collect soil or water samples from the test pit locations. The test pits were backfilled with removed material and the removed overlying concrete slab area was filled to grade with recycled concrete/aggregate material brought to the site by American Environmental. The concrete slab debris from each test pit location was removed from the site and disposed of offsite.

3.4 Soil Sampling and Analysis/UST Investigation

The primary objective of the soil sampling was to assess overall soil conditions at the three known historic UST locations. As shown on Figure 4, TRC advanced thirteen soil borings, corresponding to four borings at each of the known existing and former UST locations and one additional boring (SB-13) near one boring location (SB-12) where an elevated PID soil reading was measured at the bottom of boring and the boring was terminated due to refusal.

A vehicle-mounted, hydraulically-powered machine (Geoprobe® Model 6600) using static force and percussion advanced small-diameter tools into the subsurface to collect soil samples at each soil boring location. At each location, an attempt was made to advance a soil boring to the water table utilizing the direct push unit. At several boring locations, shallow refusal was encountered before groundwater. At least one boring location per UST location was completed to groundwater. All soil boring samples were continuously collected at 5-foot intervals and field screened for volatile organic compounds (VOCs) and signs of potential petroleum contamination to the water table, utilizing a PID and field observations (e.g., staining, odors, etc.). Geologic descriptions of the soil and field screening results were recorded in field logs. Appendix C contains the soil boring logs prepared by TRC.

At a minimum, one sample was selected from each boring for laboratory analysis from depths exhibiting evidence of potential contamination (e.g., odors, staining, PID readings). If there were no indications of potential contamination, the soil samples for analysis were either collected from the sampling interval above the inferred depth of the water table or the deepest interval prior to refusal. Selected discrete soil samples were analyzed for the following parameters:

- Target Compound List Volatile Organic Compounds (TCL VOCs),
- Target Compound List Semivolatile Organic Compounds (TCL SVOCs),
- Target Compound List Pesticides/Polychlorinated Biphenyls (TCL pesticides/PCBs) and
- Target Analyte List Metals (TAL Metals)

Samples were containerized in accordance with EPA analytical protocols. Each container was properly labeled and placed in an iced cooler for transport to the laboratory. A chain-of-custody was completed in the field and accompanied the samples to the laboratory.

3.5 Groundwater Sampling and Analysis

A conventional hollow-stem auger rig was used to install four, two-inch diameter permanent groundwater monitoring wells at the Site. The initial scope of work called for 5 wells to be installed; however, due to the greater than anticipated depth to groundwater and numerous obstructions (cobbles, boulders, etc) that were encountered during the drilling, only four groundwater wells were able to be installed. Groundwater depth ranged from 26.69 feet (ft) below top of well casing (BTOC) to 29.88 ft BTOC in MW-1. The wells are flush-mounted wells with the top of casing located slightly below the adjacent grade. Groundwater flow direction is to the south west. Figure 4 shows the surveyed groundwater depth as well as the groundwater flow direction.

Groundwater monitoring wells were constructed of threaded Schedule 40 PVC well casing and 20-slot well screen. The wells were screened approximately 10 feet above the water table and 10 feet below the water table. Clean silica sand, Morie No. 2, or equivalent, was placed in the annular space around the well screen to a minimum of one foot above the top of the well screen, two feet being optimal. A two-foot bentonite seal was placed above the sand pack and hydrated with potable water. A portland cement/bentonite grout (6:1 ratio) was placed the well annulus up to 12 inches below grade only after the underlying bentonite seal was fully hydrated. A concrete ground surface seal or apron was installed 12 inches deep and surrounding the well at least 6 inches wide and sloped flush to surrounding paved surfaces. An 8-inch diameter protective flush-mounted steel surface manhole marked MONITORING WELL with a bolted cover was securely set in the concrete with a 12-inch steel skirt over the PVC well casing. A locking well cap with a keyed-alike brass lock was provided for each well. Well construction diagrams were prepared by TRC for each well and are located in Appendix C.

Following development, the wells were allowed to equilibrate for seven days prior to groundwater sampling. The volume of water removed, the well development time, and field instrument readings were recorded. Groundwater development and sample logs are located in Appendix D.

Just prior to sampling the new groundwater monitoring wells, the wells were purged utilizing a low-flow submersible stainless steel pump and dedicated polyethylene tubing connected to a flow-through cell for monitoring water quality parameters. The submersible pump was decontaminated prior to sampling utilizing a solution of deionized water and Alconox detergent. Low purging rates were used to minimize suspension of particulate matter in the well. Field parameters including temperature, conductivity, pH,

turbidity, and dissolved oxygen (DO) were recorded during purging and before sampling. Prior to sampling, the goal of within ±10 percent for two consecutive readings for the field parameters was attained at each location. After completing purging, groundwater samples were collected with the low-flow submersible pump and dedicated disposable polyethylene tubing.

The locations and elevations of the tops of casings of all groundwater monitoring wells at the Site were surveyed by a New York State licensed land surveyor under contract to NYCEDC.

The groundwater samples were analyzed for the following parameters:

- TCL VOCs,
- TCL SVOCs, and
- TAL Metals (filtered and unfiltered).

Samples were containerized in accordance with EPA analytical protocols. Each container was properly labeled and placed in an iced cooler for transport to the laboratory. A chain-of-custody was completed in the field and accompanied the samples to the laboratory.

3.6 Surficial Soil Sampling/Shooting Ranges

Soil samples were collected from the three separate rifle/pistol shooting ranges located on the interior lower levels of the Armory. Dedicated, decontaminated stainless steel spoons were utilized to collect the soil samples at each of the shooting ranges, and samples were collected from multiple depths in each area. The soil samples were collected from 0 to 1.5 feet below ground intervals. A total of eighteen (18) soil samples were collected for total lead analysis from the five pistol shooting ranges and one rifle shooting range. Several of the samples were also screened in the field with a No. 5 sieve (4 mm or 0.157 inch opening to remove large pieces of lead shot. Based on the total lead sample results, eleven (11) of these soil samples were analyzed for TCLP leachable lead for waste disposal characterization. The locations of the soil sampling associated with the shooting ranges are shown on Figure 5.

Additional lead impacted material disposal will be necessary in the pistol range containing SB-I/9, SB-J/10, and SB-P/16. The wall on the west end of this firing rang is composed of wood (approximately 840 cubic ft) containing lead shot. The location of the wooden wall is shown on Figure 5.

3.7 Waste Management

Investigation derived wastes (IDW) are waste materials that was generated during the Phase II site investigation. The IDW included boring soil, well development and purge groundwater,

decontamination liquids, and personal protective equipment (PPE). Following groundwater well installation, six drums were properly labeled and stored on site. Three drums containing soil, two drums containing groundwater from well development and purging/sampling and decontamination water, and one drum containing soiled PPE was accumulated during the soil and groundwater investigation and are currently staged on site.

4.0 OBSERVATIONS AND ANALYTICAL FINDINGS

4.1 Nature of On-Site Materials

TRC completed 13 soil borings to characterize subsurface conditions adjacent to historic UST locations at the Site. Soil borings exposed urban fill materials to depths of approximately 5- to 10-feet below grade (ftbg). The urban fill appears to consist mainly of brown fine to coarse sand with some gravel and silt and contains construction debris including brick and concrete. Native glacial deposits below the urban fill consist of brown fine to coarse sand with some fine gravel and cobbles. Shallow refusal was encountered at several locations and was believed to be caused by large cobles or boulders. Boring logs describing subsurface conditions at the Site are presented in Appendix C.

4.2 Geophysical Survey

On July 16, 2007, a geophysical survey was performed by Enviroprobe for the purpose of locating underground storage tanks (USTs) and clearing proposed boring locations of buried utilities. The GPR penetration depth varied throughout the survey area and ranged from approximately 2 to 5 ftbg. Due to the presence of reinforced concrete, the GPR range was limited and could not confirm whether or not USTs were present at the two locations near the Maintenance Building. For each proposed boring location, an area measuring approximately 10 feet by 10 feet around the borings, were surveyed for underground utility pipes using Radiodetection instruments, metal detector and GPR. Located buried utilities were marked on the ground surface with spray paint to aid in locating borings away from these utilities.

4.3 Soil Boring/UST Investigation

TRC completed 13 soil borings and collected 14 soil samples from these borings for laboratory analysis to assess the soil conditions near the historic UST locations. The soil boring sample analytical results are summarized in Tables 1 through 5. Laboratory sample data summary reports are presented in Appendix D. Figure 3 shows the soil sampling boring locations. Soil contaminant levels were evaluated by comparison with the NYSDEC's 6 NYCRR Part 375 Brownfield Cleanup Program (BCP) Unrestricted Residential Use and Restricted Residential Use Soil Cleanup Objectives (SCOs). The SCO values used for comparison are the lower of the Protection of Public Health SCO or Protection of Groundwater SCO. These SCOs are the most recent published risk- and use-based levels that became effective December 14, 2006. Additionally, soil contaminant levels were compared to NYSDEC's Technical and Administrative Guidance Memorandum 4046 (TAGM 4046) recommended soil cleanup objectives (RSCOs) for inactive hazardous waste sites. The TAGM 4046 soil guidelines are still used by the NYSDEC to assess soil levels at sites outside of the BCP, Environmental Restoration Program, or

inactive hazardous waste disposal site remedial program. Therefore, comparison to the TAGM 4046 criteria is included because some NYSDEC Departments and the New York City Department of Environmental Protection (NYCDEP) continue to use these guidelines to evaluate sites in NYC. Significant findings of the soil boring sample analyses are summarized below:

- Slightly elevated PID readings and petroleum-like odors were observed in the field at boring locations SB-8 and SB-12.
- No VOCs were detected in the soil samples at concentrations exceeding NYSDEC Unrestricted or Restricted Residential Use SCOs or TAGM 4046 RSCOs. The 1,2-Dichloroethane presence in several of the soil samples was due to laboratory contamination. The laboratory has provided documentation confirming that the analysis for this compound is artificially elevated.
- SVOCs were detected at concentrations exceeding NYSDEC Unrestricted and Restricted Residential Use SCOs and TAGM 4046 RSCOs in 3 samples (SB-1 (13-15), SB-3 (12-14) and SB-7 (18-20)) of the 14 soil boring samples. The reporting limits for some SVOCs reported as undetected are slightly above the respective SCO; however, TRC was informed by the laboratory that the reporting limits are the lowest that could be achieved by the analytical method. The SVOCs detected above the comparison criteria consist primarily of carcinogenic polycyclic aromatic hydrocarbons (PAHs). While PAHs are associated with petroleum contamination, they are also commonly detected in urban fill due to fill characteristics and site conditions (e.g., asphalt fragments, urban atmospheric deposition). The highest concentrations of total SVOCs were detected at sample locations SB-1 (13-15). This soil sample was characterized as brown sand, clay and gravel with no PID readings, staining or odors. Soil sample SB-8 (18-20) and SB-12 (11-12) that had the highest observed PID levels and signs of potential petroleum impacts had nondetectable SVOC levels with similar reporting limits.
- No pesticides or PCBs were detected in the soil samples at concentrations exceeding NYSDEC's Unrestricted or Restricted Residential Use SCOs or TAGM 4046 RSCOs. The reporting limits for some pesticide compounds reported as undetected are slightly above the respective SCO; however, TRC was informed by the laboratory that the reporting limits are the lowest that could be achieved by the analytical standard method.
- Metals were not detected at concentrations exceeding NYSDEC Restricted Residential Use SCOs in the 13 samples collected. Several metals, were detected in the soil boring samples at levels above Unrestricted Residential Use SCOs including mercury in five samples, lead in three of the samples, nickel in two samples, and copper and zinc in one sample. Sample SB-6 (15-17) had three metals exceeding Unrestricted Residential Use SCOs and this sample consisted of sand and weathered rock with no signs of potential contamination. Several metals were detected in

the soil boring samples at levels above TAGM NYS background levels including beryllium in all eighteen samples, chromium in all eighteen samples, copper in seven samples, iron in all eighteen samples, nickel in seventeen samples, and zinc in all eighteen samples. Soil sample SB-8 (18-20) that had the highest observed PID level and signs of potential petroleum impacts (staining, odor) had no metals detected above SCOs. Based on the absence of any signs or potential sources of metals contamination related to the Site, these findings are likely indicative of site-specific background metals soil levels related to the native soils and/or urban fill conditions.

4.4 Groundwater Quality

TRC collected groundwater samples at four groundwater monitoring wells installed near historic UST locations at the western end of the Site to assess the presence of any groundwater impacts related to the former known UST operations. The analytical results are summarized on Tables 6 through 9. Groundwater contaminant levels were evaluated by comparison with the State's Ambient Water Quality Standards and Guidance Values for Class GA groundwater, as presented in the Division of Water Technical and Operational Guidance Series (TOGS) Ambient Water Quality Standards and Guidance Values and Groundwater Effluent Limitations (TOGS 1.1.1). Class GA groundwater represents a source of Drinking Water, and represents the groundwater classification that the NYSDEC would likely assign to the Site. Laboratory summary reports for the groundwater samples are presented in Appendix D. Figure 3 shows the groundwater sample locations. Significant findings of the groundwater sample analyses for this Phase II ESA are summarized below.

- One VOC was detected in the groundwater samples and it was detected a concentration just above the respective Class GA drinking water standard. Hexachlorobutadiene was detected at 0.63ug/L, slightly exceeding the Class GA standard of 0.5 ug/L. According to the federal Agency for Toxic Substances and Disease Registry (ATSDR) toxicological profile for this substance, Hexachlorobutadiene does not occur naturally in the environment. It is formed during the processing of other chemicals such as tetrachloroethylene, trichloroethylene, and carbon tetrachloride. Hexachlorobutadiene is an intermediate in the manufacture of rubber compounds and lubricants. It is used as a fluid for gyroscopes, a heat transfer liquid, or a hydraulic fluid. Therefore, TRC does not believe that this finding is related to the former historic UST operations on the Site.
- No SVOCs were detected in the groundwater samples.
- Several metals were detected at concentrations exceeding Class GA standards in each groundwater sample including iron, magnesium, manganese and sodium. Both the total and

dissolved (filtered) metals levels exceeded these standards. All of these metals are naturally occurring metals that are likely related to background soil and bedrock conditions in the area. Other metals detected in at least one of the groundwater samples but at levels below Class GA standards include calcium, copper, and chromium. Calcium was detected in each sample; however, there is no NYS groundwater standard or guidance value for calcium. Copper and chromium were only detected in sample MW-1 located just upgradient of the former gasoline UST along the western side of the Armory building.

- There were no signs of potential petroleum impacts (e.g., sheen, odor, free product) in the groundwater during the development, purging, or sampling of the wells.

4.5 Surficial Soil Quality/Shooting Ranges

TRC collected 18 soil samples from fifteen (15) surficial soil sampling locations for laboratory analysis to characterize total lead conditions at the indoor shooting ranges on the Site. One surficial soil sample was collected from within the 0 to 6 inches below grade at each location, In addition, at three of the locations, collocated samples were collected from multiple depths including TRC-SB-J/10 (0-3") and TRC-SB-O/16 (6"-1'), TRC-SB-K/11 and TRC-SB-Q/17 (screened through sieve), and TRC-SB-E/5 and TRC-SB-R/18 (screened through sieve). All of these samples were analyzed for total lead to assess the lead levels in the soils related to the prior shooting range operations. Of the 18 samples collected, 11 surficial soil samples were also analyzed for TCLP lead to assess leachable lead levels in representative samples from these areas. The surficial soil sample analytical results are summarized in Tables 6 and 7. Laboratory sample data summary reports are presented in Appendix D. Figure 5 shows the indoor shooting range soil sample locations. Soil contaminant levels were evaluated by comparison with the NYSDEC's 6 NYCRR Part 375 Unrestricted Residential Use and Restricted Residential Use Soil Cleanup Objectives SCOs and NYSDEC's TAGM 4046 RSCOs. Significant findings of the soil sample analyses are summarized below:

- The total lead levels of all but one of the soil samples (SB-O/15(0-3")) from the shooting ranges exceed the Unrestricted Residential Use SCO for lead (63 ppm). Of the remaining 17 soil samples, 12 samples had total lead levels that exceeded the Restricted Residential Use SCO (400 ppm) and the TAGM typical urban background upper range (500 ppm). Samples SB-K/11 and SB-E/5 were screened through a sieve in the field to remove large pieces of lead shot from the samples to produce samples SB-Q/17 and SB-R/18, respectively. The total lead concentrations between the sieved and non-sieved samples revealed little to no differences in concentrations. However, the shallow and deep analysis total lead comparison in samples TRC-SB-J/10 (0-3") (2,400 mg/kg) and TRC-SB-P/16 (6"-1') (180 mg/kg) from the same location showed significant differences in total lead concentrations. Also, there was a significant difference in concentration levels with regards to the distance of the sample location from the metal backstop or soil berm.

Generally, the samples collected closer to the metal backstop or soil berm backstop contained a higher concentration of total lead. The exceptions to this finding are samples SB-G/7 (3,200 mg/kg, collected from soil berm backstop) and SB-H/8 (5,500 mg/kg, collected from midway between firing area and berm), which were collected from the same shooting range. This finding may be due to the presence of more lead shot being present in the H/8 sample than the G/7 sample and not necessarily representative of the overall conditions in that range.

- TCLP lead was detected in 10 of the 11 soil samples submitted for this analysis. Representative samples were selected for TCLP testing based on the total lead sample results and consideration of various sample locations and depths in the shooting ranges. Leachable lead concentrations ranged from 1.6 mg/kg in TRC-SB-L/12 (3"-6") to 1,900 mg/kg in TRC-SB-A/1 (3-6"). Eight of these samples had TCLP lead levels that exceed the hazardous waste criterion for characterizing waste. The sieve screened samples TRC-SB-Q/17 and TRC-SB-R/18 showed a minor decrease in leachable concentrations from sieving samples SB-K/11 and SB-E/5. Whereas, a comparison of the leachable lead levels in the shallow and deep samples from the same location, TRC-SB-J/10 (0-3") (100 mg/L) and TRC-SB-P/16 (6"-1') (4.2 mg/L), showed significant differences in leachable lead concentrations.

5.0 CONCLUSIONS AND RECOMMENDATIONS

Three inactive suspect petroleum ASTs are present in the building. One inactive AST located on the drill floor still contains diesel fuel and must be emptied and removed. Two other former ASTs on the subbasement level appeared to be empty; however, they were not completely accessible due to surrounding debris and could not be opened. These tanks must be emptied of any remaining or residual contents and removed. The drums that remain on the site are empty and should be collected and disposed of off site. Any other abandoned containers of unused products (e.g., paints, roofing cement) should also be collected and appropriately disposed of off site.

The test pit investigation confirmed the presence of two former petroleum USTs at the Site that had been closed in place by filling with gravel/sand mixture. The two tanks are located below two concrete covered areas in the parking lot directly west of the Maintenance Building. These are likely the two on-site USTs (3,000 gallon diesel, and 2,000 gallon gasoline) noted in the Phase I ESA report that were closed in September 1993. At another former gasoline UST location west of the Armory building, the survey did not detect a remaining UST; however, an existing guard booth over the suspected former UST location made it impossible to survey the actual suspected former UST location. Although a previous geophysical survey at the same location prior to the construction of the guard booth indicated no remaining UST. The Phase I ESA provides a record indicating that one 225-gallon gasoline UST was closed-removed in 1995 at the Site. This may have been the gasoline tank that was at this location but there is insufficient documentation to confirm if this was the same tank. The Phase 1 ESA also includes records regarding several spill reports associated with leaking tanks at the Site. The spill reports indicate the removal of tanks and soil contamination; however, there is insufficient information to determine the exact locations of the historic tanks and spills. NYSDEC records or other records sources (e.g., National Guard, Phase I ESA FOIL responses) should be researched further for any additional documentation on the tank closures and associated spills at the Site.

The results of the soil boring investigation around the former petroleum UST location indicate no significant concentrations of VOCs, SVOCs, PCBs, pesticides, or metals in the soils associated with the tanks. Rather, the investigation generally revealed the presence of soils with no signs of petroleum impacts with low levels of SVOCs and metals typically associated with such urban soils. Signs of petroleum impacts (e.g., odors, staining, PID readings) were observed at depths above the groundwater table at two boring locations (SB-8 at 18-20 ftbg, SB-12 at 11-12 ftbg). However, no SVOCs were

detected in either sample and only low levels of VOCs below established soil cleanup objective were detected in soil sample SB-8.

The results of the groundwater sample analysis indicate no detectable concentrations of SVOCs, pesticides, or PCBs in the groundwater near the former petroleum USTs. A low level of one VOC, hexachlorobutadiene, was detected in one well sample (MW-2) and at a concentration (0.63 ppb) slightly above the respective GA drinking water standard (0.5 ppb). The source of this VOC is unknown; however, it is not believed to be related to the former petroleum USTs on the Site. In addition, there were no signs of potential petroleum impacts (e.g., sheen, odor, free product) in the groundwater during the development, purging, or sampling of the wells. Other than calcium, iron, magnesium, manganese, and sodium, which typically reflect regional groundwater quality, no elevated concentrations of metals were detected in the groundwater. Based on the soil boring and groundwater findings, TRC does not recommend any further soil or groundwater investigations at the former UST locations unless such additional information is required by NYSDEC to close out open spill reports associated with the UST closures.

The indoor shooting range soil testing indicates the presence of elevated concentrations of total and TCLP leachable lead in the soils in the range. The highest lead levels were generally detected in the near surface soils and in the soil mounds located at the ends of several of the ranges. Lower lead levels were also generally detected in soils near the front of the ranges away from the ends where the bullets deflected into the soil floor. A majority of the samples tested for leachable lead levels showed lead levels that exceed hazardous waste characteristic criteria. TRC also observed evidence that there are large amounts of gunshot imbedded in the deteriorated wooden timber wall of the one western-most pistol range. Based on these findings, these soils and wooden timber wall should be removed and properly disposed off site with much of these soils having to be appropriately managed/disposed of as hazardous waste. The physical separation of lead shot from the soils during any removal will likely aid in reducing the soil lead levels, however, the limited screening done under this assessment showed no appreciable reduction.

FIGURES

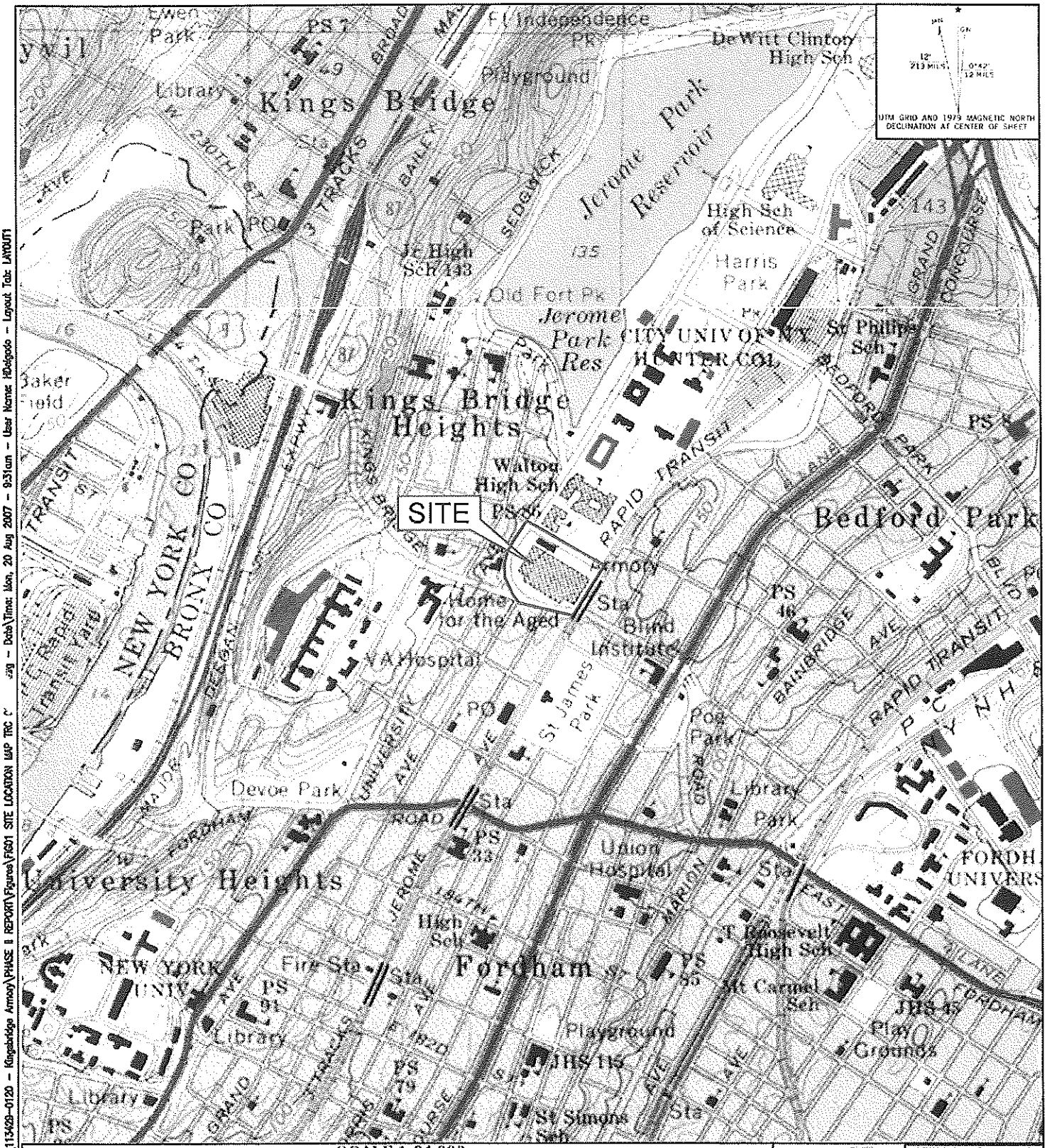

TRC
1430 BROADWAY, 10TH FLOOR
NEW YORK, NEW YORK 10018
212-221-7822

DESIGNED BY: HD	
DRAWN BY: HD	
CHECKED BY: SM	
DATE: AUGUST 2007	
SCALE: AS SHOWN	
PROJECT NUMBER: 113429.0120.0000	

PROJECT NAME
KINGSBRIDGE ARMORY
BRONX, NEW YORK

DRAWING TITLE
SITE LOCATION MAP

FIGURE
1

Path\Name: E:\Projects\113429... NYCEDC, Phase I ESAs\113429-0120 - Kingsbridge Armory\PHASE II REPORT\Figures\FIG01 SITE LOCATION MAP TRC.dwg -- Date\Time: Mon, 20 Aug 2007 - 9:31am -- User Name: HDagodo -- Layout Tab: LAYOUT1

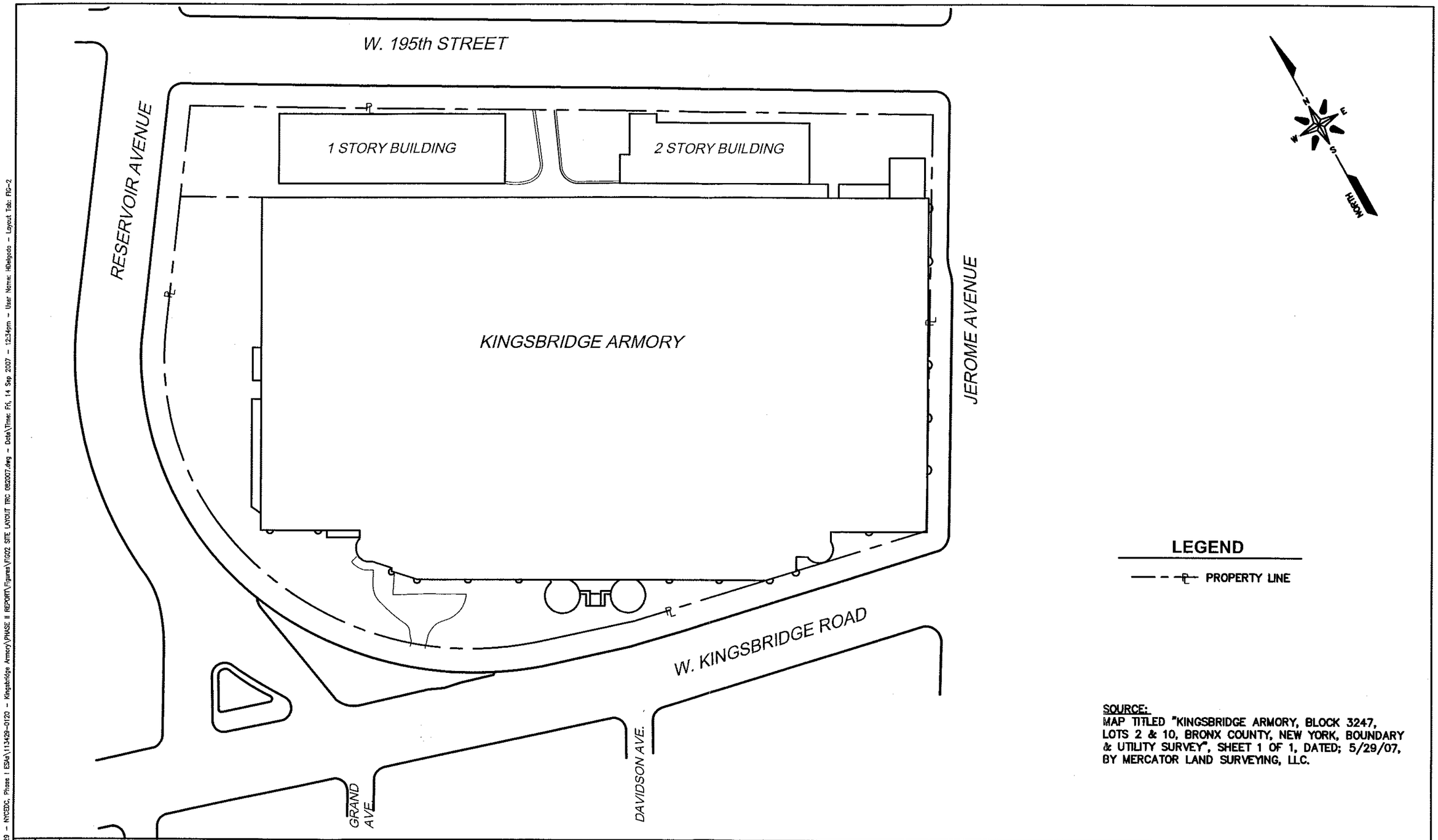

SOURCE:
MAP TITLED "KINGSBRIDGE ARMORY, BLOCK 3247, LOTS 2 & 10, BRONX COUNTY, NEW YORK, BOUNDARY & UTILITY SURVEY", SHEET 1 OF 1, DATED; 5/29/07, BY MERCATOR LAND SURVEYING, LLC.

REVISIONS			
NO.	DESCRIPTION	BY	DATE

0 80' 160'
GRAPHIC SCALE
PAPER SIZE: 11" x 17"

TRC
1430 BROADWAY, 10TH FLOOR
NEW YORK, NEW YORK 10018
212-221-7822

DESIGNED BY:	
DRAWN BY: HD	
CHECKED BY: SM	
DATE: AUGUST 2007	
SCALE: AS SHOWN	
PROJECT NUMBER: 113429.0120.0000	

PROJECT NAME:
KINGSBRIDGE ARMORY
BRONX , NEW YORK

DRAWING TITLE:
SITE LAYOUT

FIGURE
2

Path\Name: I:\Projects\113429 - NYCEDC, Phase I ESAs\113429-0120 - Kingsbridge Armory\PHASE II REPORT\Figures\FIG02 SITE LAYOUT TRC 082007.dwg - Date\Time: Fri, 14 Sep 2007 - 12:34pm - User Name: HDelgado - Layout Tab: FIG-2

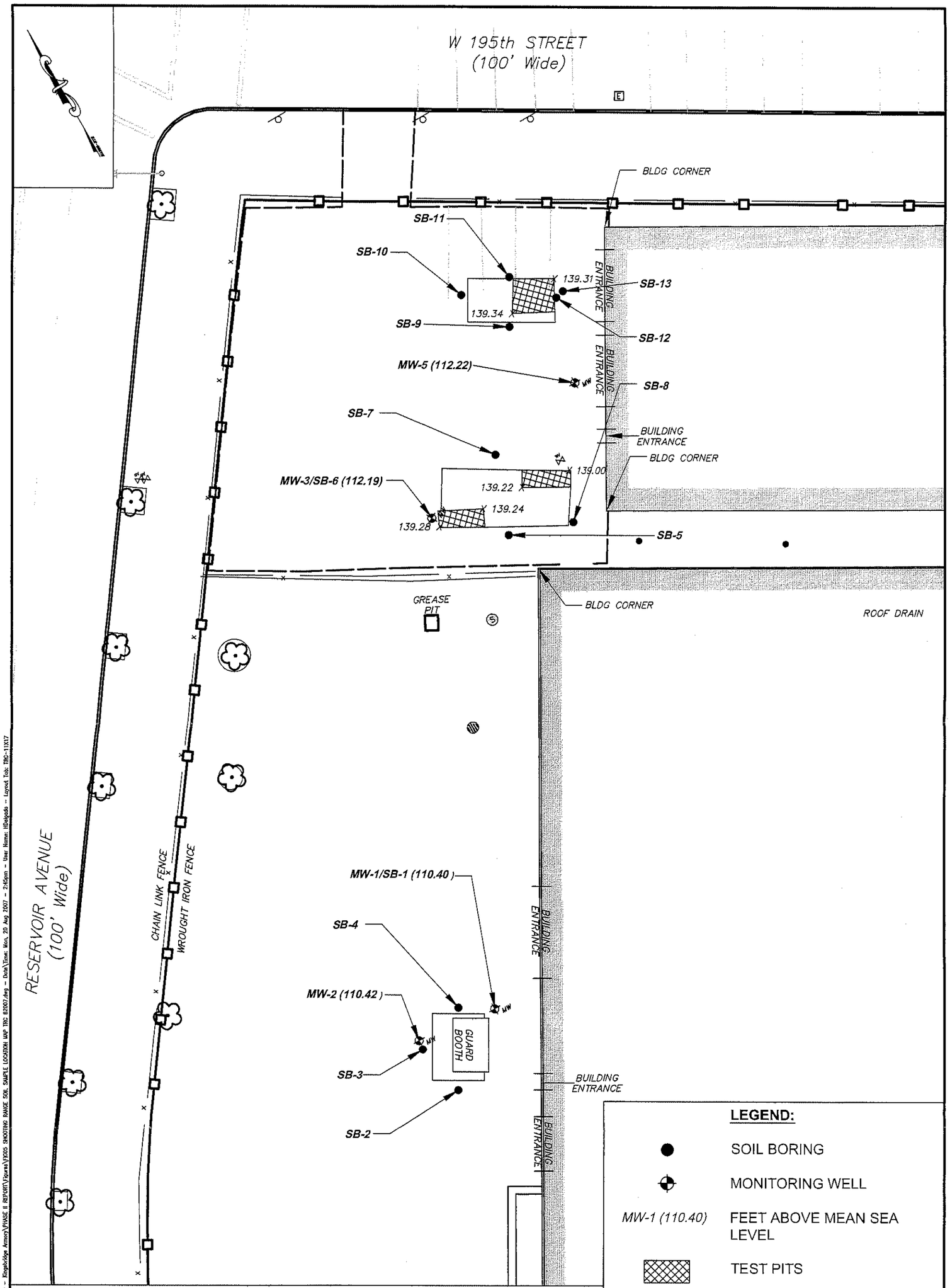

NOTES:

1. THIS DRAWING IS BASED UPON A COMBINATION OF AERIAL MAPS, FEILD INVESTIGATIONS AND SURVEYS CONDUCTED BY MERCATOR LAND SURVEYING, LLC ENDING ON APRIL 2007 BY AND/OR UNDER THE DIRECT SUPERVISION OF THE UNDERSIGNED SUVEYOR.
2. THE VERTICAL DATUM BASIS IS BOROUGH OF THE BRONX HIGHWAY DATUM WHICH IS 2.608' ABOVE SEA LEVEL AT SANDY HOOK, NEW JERSEY (NGVD29).

0 20 40 FT.

GRAPHIC SCALE: 1"=20'

PAPER SIZE: 17" x 11"

TRC
1430 BROADWAY, 10TH FLOOR
NEW YORK, NEW YORK 10018
212-221-7822

DESIGNED BY:	
DRAWN BY: HD	
CHECKED BY: SM	
DATE: AUGUST 2007	
SCALE: AS SHOWN	
PROJECT NUMBER: 113429.0120.0000	

PROJECT NAME:
KINGSBRIDGE ARMORY
BRONX, NEW YORK

DRAWING TITLE:
SOIL AND GROUNDWATER SAMPLE LOCATION MAP

FIGURE
3

Path\Name: I:\Projects\113429 - NYCEDC, Phase I ESAs\113429-0120 - Kingsbridge Armory\PHASE II REPORT\Figures\Y2005 SHOOTING RANGE SOIL SAMPLE LOCATION MAP TRC 82007.dwg - Data\Time: Mon, 20 Aug 2007 - 2:45pm - User Name: HDalgado - Layout Tab: TRC-11X17

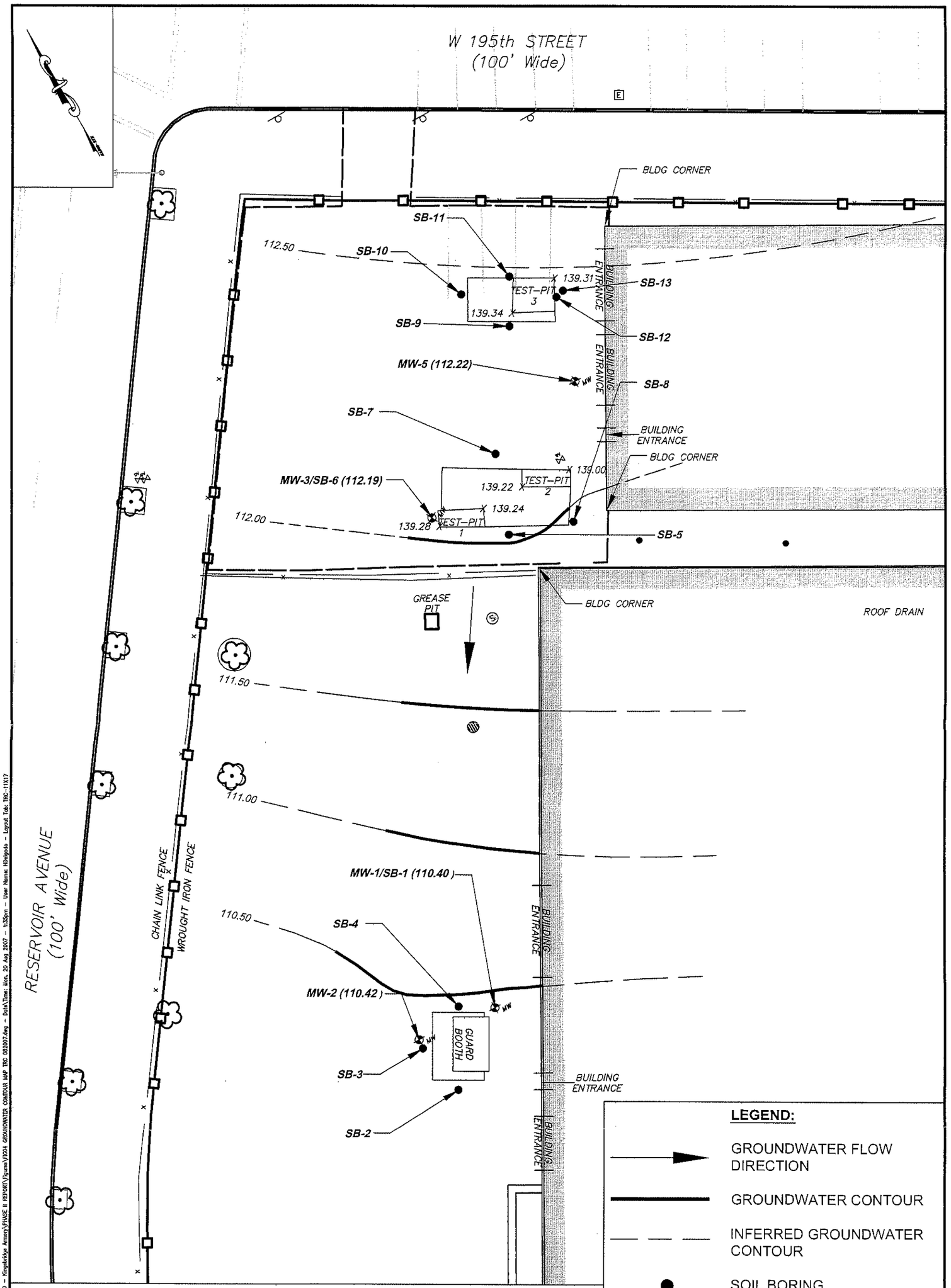

NOTES:

1. THIS DRAWING IS BASED UPON A COMBINATION OF AERIAL MAPS, FEILD INVESTIGATIONS AND SURVEYS CONDUCTED BY MERCATOR LAND SURVEYING, LLC ENDING ON APRIL 2007 BY AND/OR UNDER THE DIRECT SUPERVISION OF THE UNDERSIGNED SUVEYDR.
2. THE VERTICAL DATUM BASIS IS BOROUGH OF THE BRONX HIGHWAY DATUM WHICH IS 2.608' ABOVE SEA LEVEL AT SANDY HOOK, NEW JERSEY (NGVD29).

0 20 40 FT.

GRAPHIC SCALE: 1"=20'

PAPER SIZE: 17" x 11"

TRC
1430 BROADWAY, 10TH FLOOR
NEW YORK, NEW YORK 10018
212-221-7822

DESIGNED BY:	
DRAWN BY: HD	
CHECKED BY: SM	
DATE: AUGUST 2007	
SCALE: AS SHOWN	
PROJECT NUMBER: 113429.0120.0000	

PROJECT NAME: **KINGSBRIDGE ARMORY BRONX, NEW YORK**

DRAWING TITLE: GROUNDWATER CONTOUR MAP AUGUST 6, 2007

FIGURE 4

Path\Xrefs: I:\Projects\113429 - HH30C, Phase I ESA\113429-0120 - Kingsbridge Armory\PHASE II REPORT\Figures\V2004 GROUNDWATER CONTOUR MAP TRC 083007.dwg - Data\Titles: Mon, 20 Aug 2007 - 1:35pm - User Name: HDalgado - Layout Tab: TRC-11X17

1 STORY BUILDING

2 STORY BUILDING

JEROME AVENUE

KINGSBRIDGE ARMORY

WOODEN WALL

SB-A/1

SB-B/2

SB-C/3

SB-D/4

SB-E/5

SB-R/18

SB-F/6

SB-G/7

SB-H/8

SB-I/9

SB-J/10

SB-P/16

SB-K/11

SB-Q/17

SB-L/12

SB-M/13

SB-N/14

SB-O/15

NORTH

RIDGE ROAD

LEGEND

- PROPERTY LINE
- SB-X/X ● SAMPLE LOCATION AND IDENTIFICATION NO.
- CONCRETE FLOOR
- WOODEN FLOOR

REVISIONS			
NO.	DESCRIPTION	BY	DATE

0 50' 100'

GRAPHIC SCALE

PAPER SIZE: 11" x 17"

TRC

1430 BROADWAY, 10TH FLOOR
NEW YORK, NEW YORK 10018
212-221-7822

DESIGNED BY:	
DRAWN BY: HD	
CHECKED BY: SM	
DATE: AUGUST 2007	
SCALE: AS SHOWN	
PROJECT NUMBER: 113429.0120.0000	

PROJECT NAME:
KINGSBRIDGE ARMORY
BRONX , NEW YORK

DRAWING TITLE:
SHOOTING RANGE SOIL SAMPLE LOCATION MAP

FIGURE
5

Path\Name: I:\Projects\113429 - NYCEDC, Phase I ESAs\113429-0120 - Kingsbridge Armory\PHASE II REPORT\Figures\F5&6 SHOOTING RANGE LEAD SAMPLE LOCATION MAP TRC 82007.dwg - Date\Time: Fri, 14 Sep 2007 - 12:35pm - User Name: HDelgado - Layout Tab: BASEMENT PLAN

TABLES

Table 1
Kingsbridge Armory
Bronx, New York
Phase II Environmental Site Assessment
Target Compound List - VOCs

LOCATION SAMPLING DATE LAB SAMPLE ID UNITS	TAGM 4046 Rec. Soil Cleanup Obj. mg/kg	Restricted Residential Use Soil Cleanup Objectives mg/kg	Unrestricted Residential Use Soil Cleanup Objectives mg/kg	TRC-SB-1 (13-15) 7/19/2007 L0710362-01 mg/kg	Qual	TRC-SB-2 (13-15) 7/19/2007 L0710362-02 mg/kg	Qual	TRC-SB-3 (12-14) 7/19/2007 L0710362-03 mg/kg	Qual	TRC-SB-4 (7-9) 7/19/2007 L0710362-04 mg/kg	Qual
Volatile Organics by EPA 8260B											
1,1,1,2-Tetrachloroethane	NC	NC	NC	0.0029	U	0.0029	U	0.0029	U	0.0028	U
1,1,1-Trichloroethane	0.8	100	0.68	0.0029	U	0.0029	U	0.0029	U	0.0028	U
1,1,2,2-Tetrachloroethane	0.6	NC	NC	0.0029	U	0.0029	U	0.0029	U	0.0028	U
1,1,2-Trichloro-1,2,2-Trifluoroethane	6	NC	NC	0.057	U	0.058	U	0.057	U	0.056	U
1,1,2-Trichloroethane	NC	NC	NC	0.0043	U	0.0044	U	0.0043	U	0.0042	U
1,1-Dichloroethane	0.2	19	0.27	0.0043	U	0.0044	U	0.0043	U	0.0042	U
1,1-Dichloroethene	0.4	100	0.33	0.0029	U	0.0029	U	0.0029	U	0.0028	U
1,1-Dichloropropene	NC	NC	NC	0.014	U	0.014	U	0.014	U	0.014	U
1,2,3-Trichlorobenzene	NC	NC	NC	0.014	U	0.014	U	0.014	U	0.014	U
1,2,4,5-Tetramethylbenzene	NC	NC	NC	0.0029	U	0.0029	U	0.0029	U	0.0028	U
1,2,4-Trichlorobenzene	3.4	NC	NC	0.014	U	0.014	U	0.014	U	0.014	U
1,2,4-Trimethylbenzene	10	47	3.6	0.014	U	0.014	U	0.014	U	0.014	U
1,2-Dibromo-3-chloropropane	NC	NC	NC	0.014	U	0.014	U	0.014	U	0.014	U
1,2-Dibromoethane	NC	NC	NC	0.011	U	0.012	U	0.011	U	0.011	U
1,2-Dichlorobenzene	7.9	100	1.1	0.014	U	0.014	U	0.014	U	0.014	U
1,2-Dichloroethane	0.1	2.3	0.02	0.014		0.022		0.038		0.03	
1,2-Dichloropropane	NC	NC	NC	0.01	U	0.01	U	0.01	U	0.0097	U
1,3,5-Trimethylbenzene	3.3	47	8.4	0.014	U	0.014	U	0.014	U	0.014	U
1,3-Dichlorobenzene	1.6	17	2.4	0.014	U	0.014	U	0.014	U	0.014	U
1,3-Dichloropropane	0.3	NC	NC	0.014	U	0.014	U	0.014	U	0.014	U
1,4-Dichlorobenzene	8.5	9.8	1.8	0.014	U	0.014	U	0.014	U	0.014	U
1,4-Diethylbenzene	NC	NC	NC	0.0029	U	0.0029	U	0.0029	U	0.0028	U
2,2-Dichloropropane	NC	NC	NC	0.014	U	0.014	U	0.014	U	0.014	U
2-Butanone	0.3	100	0.12	0.029	U	0.029	U	0.029	U	0.028	U
2-Hexanone	NC	NC	NC	0.029	U	0.029	U	0.029	U	0.028	U
4-Ethyltoluene	NC	NC	NC	0.0029	U	0.0029	U	0.0029	U	0.0028	U
4-Methyl-2-pentanone	1	NC	NC	0.029	U	0.029	U	0.029	U	0.028	U
Acetone	0.2	100	0.05	0.029	U	0.029	U	0.029	U	0.028	U

TAGM = New York State Department of Environmental Conservation Technical and Administrative Guidance Memorandums
Represents restricted residential use prohibits use of single family housing and vegetable gardens. Includes active recreational uses, which are public uses with a reasonable potential for soil contact. Restrictions on the use of groundwater are allowed
U - Concentration less than the minimum laboratory detection limit.
NC - No guidance criteria establised for this compound
Bold values exceed unrestricted residential use.
Shaded values exceed restricted residential use.

Table 1
Kingsbridge Armory
Bronx, New York
Phase II Environmental Site Assessment
Target Compound List - VOCs

LOCATION SAMPLING DATE LAB SAMPLE ID UNITS	TAGM 4046 Rec. Soil Cleanup Obj. mg/kg	Restricted Residential Use Soil Cleanup Objectives mg/kg	Unrestricted Residential Use Soil Cleanup Objectives mg/kg	TRC-SB-1 (13-15) 7/19/2007 L0710362-01 mg/kg	Qual	TRC-SB-2 (13-15) 7/19/2007 L0710362-02 mg/kg	Qual	TRC-SB-3 (12-14) 7/19/2007 L0710362-03 mg/kg	Qual	TRC-SB-4 (7-9) 7/19/2007 L0710362-04 mg/kg	Qual
Benzene	**0.06**	**2.9**	**0.06**	0.0029	U	0.0029	U	0.0029	U	0.0028	U
Bromobenzene	**NC**	**NC**	**NC**	0.014	U	0.014	U	0.014	U	0.014	U
Bromochloromethane	**NC**	**NC**	**NC**	0.014	U	0.014	U	0.014	U	0.014	U
Bromodichloromethane	**NC**	**NC**	**NC**	0.0029	U	0.0029	U	0.0029	U	0.0028	U
Bromoform	**NC**	**NC**	**NC**	0.011	U	0.012	U	0.011	U	0.011	U
Bromomethane	**NC**	**NC**	**NC**	0.0057	U	0.0058	U	0.0057	U	0.0056	U
Carbon disulfide	**2.7**	**NC**	**NC**	0.029	U	0.029	U	0.029	U	0.028	U
Carbon tetrachloride	**0.6**	**1.4**	**0.76**	0.0029	U	0.0029	U	0.0029	U	0.0028	U
Chlorobenzene	**1.7**	**100**	**1.1**	0.0029	U	0.0029	U	0.0029	U	0.0028	U
Chloroethane	**1.9**	**NC**	**NC**	0.0057	U	0.0058	U	0.0057	U	0.0056	U
Chloroform	**0.3**	**10**	**0.37**	0.0043	U	0.0044	U	0.0043	U	0.0042	U
Chloromethane	**NC**	**NC**	**NC**	0.014	U	0.014	U	0.014	U	0.014	U
cis-1,2-Dichloroethene	**NC**	**59**	**0.25**	0.0029	U	0.0029	U	0.0029	U	0.0028	U
cis-1,3-Dichloropropene	**NC**	**NC**	**NC**	0.0029	U	0.0029	U	0.0029	U	0.0028	U
Dibromochloromethane	**NC**	**NC**	**NC**	0.0029	U	0.0029	U	0.0029	U	0.0028	U
Dibromomethane	**NC**	**NC**	**NC**	0.029	U	0.029	U	0.029	U	0.028	U
Dichlorodifluoromethane	**NC**	**NC**	**NC**	0.029	U	0.029	U	0.029	U	0.028	U
Ethylbenzene	**5.5**	**30**	**1**	0.0029	U	0.0029	U	0.0029	U	0.0028	U
Hexachlorobutadiene	**NC**	**NC**	**NC**	0.014	U	0.014	U	0.014	U	0.014	U
Isopropylbenzene	**2.3**	**NC**	**NC**	0.0029	U	0.0029	U	0.0029	U	0.0028	U
Methyl tert butyl ether	**0.12**	**62**	**0.93**	0.0057	U	0.0058	U	0.0057	U	0.0056	U
Methylene chloride	**0.1**	**51**	**0.05**	0.029	U	0.029	U	0.029	U	0.028	U
n-Butylbenzene	**10**	**100**	**12**	0.0029	U	0.0029	U	0.0029	U	0.0028	U
n-Propylbenzene	**3.7**	**100**	**3.9**	0.0029	U	0.0029	U	0.0029	U	0.0028	U
Naphthalene	**13**	**100**	**12**	0.014	U	0.014	U	0.014	U	0.014	U
o-Chlorotoluene	**NC**	**NC**	**NC**	0.014	U	0.014	U	0.014	U	0.014	U
o-Xylene	**NC**	**NC**	**NC**	0.0057	U	0.0058	U	0.0057	U	0.0056	U
p-Chlorotoluene	**NC**	**NC**	**NC**	0.014	U	0.014	U	0.014	U	0.014	U
p-Isopropyltoluene	**10**	**NC**	**NC**	0.0029	U	0.0029	U	0.0029	U	0.0028	U
p/m-Xylene	**NC**	**NC**	**NC**	0.0057	U	0.0058	U	0.0057	U	0.0056	U
sec-Butylbenzene	**10**	**100**	**11**	0.0029	U	0.0029	U	0.0029	U	0.0028	U
Styrene	**NC**	**NC**	**NC**	0.0057	U	0.0058	U	0.0057	U	0.0056	U
tert-Butylbenzene	**10**	**100**	**5.9**	0.014	U	0.014	U	0.014	U	0.014	U
Tetrachloroethene	**1.4**	**5.5**	**1.3**	0.0029	U	0.0029	U	0.0029	U	0.0028	U
Toluene	**1.5**	**100**	**0.7**	0.0043	U	0.0044	U	0.0043	U	0.0042	U
trans-1,2-Dichloroethene	**0.3**	**100**	**0.19**	0.0043	U	0.0044	U	0.0043	U	0.0042	U
trans-1,3-Dichloropropene	**NC**	**NC**	**NC**	0.0029	U	0.0029	U	0.0029	U	0.0028	U
Trichloroethene	**0.7**	**10**	**0.47**	0.0029	U	0.0029	U	0.0029	U	0.0028	U
Trichlorofluoromethane	**NC**	**NC**	**NC**	0.014	U	0.014	U	0.014	U	0.014	U
Vinyl acetate	**NC**	**NC**	**NC**	0.029	U	0.029	U	0.029	U	0.028	U
Vinyl chloride	**0.2**	**0.21**	**0.02**	0.0057	U	0.0058	U	0.0057	U	0.0056	U

TAGM = New York State Department of Environmental Conservation Technical and Administrative Guidance Memorandums

Represents restricted residential use prohibits use of single family housing and vegetable gardens. Includes active recreational uses, which are public uses with a reasonable potential for soil contact. Restrictions on the use of groundwater are allowed
U - Concentration less than the minimum laboratory detection limit.
NC - No guidance criteria establised for this compound
Bold values exceed unrestricted residential use.
Shaded values exceed restricted residential use.

Table 1
Kingsbridge Armory
Bronx, New York
Phase II Environmental Site Assessment
Target Compound List - VOCs

LOCATION SAMPLING DATE LAB SAMPLE ID UNITS	TAGM 4046 Rec. Soil Cleanup Obj. mg/kg	Restricted Residential Use Soil Cleanup Objectives mg/kg	Unrestricted Residential Use Soil Cleanup Objectives mg/kg	TRC-SB-5 (23-25) 7/19/2007 L0710362-05 mg/kg	Qual	TRC-SB-6 (15-17) 7/19/2007 L0710362-06 mg/kg	Qual	TRC-SB-7 (18-20) 7/19/2007 L0710362-07 mg/kg	Qual	TRC-SB-8 (18-20) 7/19/2007 L0710362-08 mg/kg	Qual
Volatile Organics by EPA 8260B											
1,1,1,2-Tetrachloroethane	NC	NC	NC	0.0029	U	0.0028	U	0.0027	U	0.0029	U
1,1,1-Trichloroethane	0.8	100	0.68	0.0029	U	0.0028	U	0.0027	U	0.0029	U
1,1,2,2-Tetrachloroethane	0.6	NC	NC	0.0029	U	0.0028	U	0.0027	U	0.0029	U
1,1,2-Trichloro-1,2,2-Trifluoroethane	6	NC	NC	0.059	U	0.056	U	0.055	U	0.059	U
1,1,2-Trichloroethane	NC	NC	NC	0.0044	U	0.0042	U	0.0041	U	0.0044	U
1,1-Dichloroethane	0.2	19	0.27	0.0044	U	0.0042	U	0.0041	U	0.0044	U
1,1-Dichloroethene	0.4	100	0.33	0.0029	U	0.0028	U	0.0027	U	0.0029	U
1,1-Dichloropropene	NC	NC	NC	0.015	U	0.014	U	0.014	U	0.015	U
1,2,3-Trichlorobenzene	NC	NC	NC	0.015	U	0.014	U	0.014	U	0.015	U
1,2,4,5-Tetramethylbenzene	NC	NC	NC	0.0029	U	0.0028	U	0.0027	U	0.032	
1,2,4-Trichlorobenzene	3.4	NC	NC	0.015	U	0.014	U	0.014	U	0.015	U
1,2,4-Trimethylbenzene	10	47	3.6	0.015	U	0.014	U	0.014	U	0.015	U
1,2-Dibromo-3-chloropropane	NC	NC	NC	0.015	U	0.014	U	0.014	U	0.015	U
1,2-Dibromoethane	NC	NC	NC	0.012	U	0.011	U	0.011	U	0.012	U
1,2-Dichlorobenzene	7.9	100	1.1	0.015	U	0.014	U	0.014	U	0.015	U
1,2-Dichloroethane	0.1	2.3	0.02	**0.039**		**0.017**		**0.023**		0.01	
1,2-Dichloropropane	NC	NC	NC	0.01	U	0.0097	U	0.0096	U	0.01	U
1,3,5-Trimethylbenzene	3.3	47	8.4	0.015	U	0.014	U	0.014	U	0.015	U
1,3-Dichlorobenzene	1.6	17	2.4	0.015	U	0.014	U	0.014	U	0.015	U
1,3-Dichloropropane	0.3	NC	NC	0.015	U	0.014	U	0.014	U	0.015	U
1,4-Dichlorobenzene	8.5	9.8	1.8	0.015	U	0.014	U	0.014	U	0.015	U
1,4-Diethylbenzene	NC	NC	NC	0.0029	U	0.0028	U	0.0027	U	0.0042	
2,2-Dichloropropane	NC	NC	NC	0.015	U	0.014	U	0.014	U	0.015	U
2-Butanone	0.3	100	0.12	0.029	U	0.028	U	0.027	U	0.029	U
2-Hexanone	NC	NC	NC	0.029	U	0.028	U	0.027	U	0.029	U
4-Ethyltoluene	NC	NC	NC	0.0029	U	0.0028	U	0.0027	U	0.0029	U
4-Methyl-2-pentanone	1	NC	NC	0.029	U	0.028	U	0.027	U	0.029	U
Acetone	0.2	100	0.05	0.029	U	0.028	U	0.027	U	0.038	

TAGM = New York State Department of Environmental Conservation Technical and Administrative Guidance Memorandums
Represents restricted residential use prohibits use of single family housing and vegetable gardens. Includes active recreational uses, which are public uses with a reasonable potential for soil contact. Restrictions on the use of groundwater are allowed
U - Concentration less than the minimum laboratory detection limit.
NC - No guidance criteria estabilised for this compound
Bold values exceed unrestricted residential use.
Shaded values exceed restricted residential use.

Table 1
Kingsbridge Armory
Bronx, New York
Phase II Environmental Site Assessment
Target Compound List - VOCs

LOCATION SAMPLING DATE LAB SAMPLE ID UNITS	TAGM 4046 Rec. Soil Cleanup Obj. mg/kg	Restricted Residential Use Soil Cleanup Objectives mg/kg	Unrestricted Residential Use Soil Cleanup Objectives mg/kg	TRC-SB-5 (23-25) 7/19/2007 L0710362-05 mg/kg	Qual	TRC-SB-6 (15-17) 7/19/2007 L0710362-06 mg/kg	Qual	TRC-SB-7 (18-20) 7/19/2007 L0710362-07 mg/kg	Qual	TRC-SB-8 (18-20) 7/19/2007 L0710362-08 mg/kg	Qual
Benzene	**0.06**	**2.9**	**0.06**	0.0029	U	0.0028	U	0.0027	U	0.0029	U
Bromobenzene	**NC**	**NC**	**NC**	0.015	U	0.014	U	0.014	U	0.015	**U**
Bromochloromethane	**NC**	**NC**	**NC**	0.015	U	0.014	U	0.014	U	0.015	U
Bromodichloromethane	**NC**	**NC**	**NC**	0.0029	**U**	0.0028	U	0.0027	U	0.0029	**U**
Bromoform	**NC**	**NC**	**NC**	0.012	U	0.011	U	0.011	U	0.012	U
Bromomethane	**NC**	**NC**	**NC**	0.0059	U	0.0056	U	0.0055	U	0.0059	**U**
Carbon disulfide	**2.7**	**NC**	**NC**	0.029	**U**	0.028	U	0.027	U	0.029	**U**
Carbon tetrachloride	**0.6**	**1.4**	**0.76**	0.0029	U	0.0028	U	0.0027	U	0.0029	**U**
Chlorobenzene	**1.7**	**100**	**1.1**	0.0029	U	0.0028	**U**	0.0027	U	0.0029	U
Chloroethane	**1.9**	**NC**	**NC**	0.0059	U	0.0056	U	0.0055	U	0.0059	U
Chloroform	**0.3**	**10**	**0.37**	0.0044	U	0.0042	**U**	0.0041	U	0.0044	U
Chloromethane	**NC**	**NC**	**NC**	0.015	U	0.014	U	0.014	U	0.015	**U**
cis-1,2-Dichloroethene	**NC**	**59**	**0.25**	0.0029	**U**	0.0028	U	0.0027	U	0.0029	U
cis-1,3-Dichloropropene	**NC**	**NC**	**NC**	0.0029	U	0.0028	U	0.0027	**U**	0.0029	U
Dibromochloromethane	**NC**	**NC**	**NC**	0.0029	U	0.0028	U	0.0027	**U**	0.0029	**U**
Dibromomethane	**NC**	**NC**	**NC**	0.029	U	0.028	U	0.027	U	0.029	U
Dichlorodifluoromethane	**NC**	**NC**	**NC**	0.029	**U**	0.028	U	0.027	U	0.029	U
Ethylbenzene	**5.5**	**30**	**1**	0.0029	U	0.0028	U	0.0027	U	0.0029	U
Hexachlorobutadiene	**NC**	**NC**	**NC**	0.015	U	0.014	U	0.014	U	0.015	**U**
Isopropylbenzene	**2.3**	**NC**	**NC**	0.0029	U	0.0028	U	0.0027	U	0.0029	U
Methyl tert butyl ether	**0.12**	**62**	**0.93**	0.0059	U	0.0056	**U**	0.0055	U	0.0059	U
Mcthylene chloride	**0.1**	**51**	**0.05**	0.029	U	0.028	**U**	0.027	U	0.029	U
n-Butylbenzene	**10**	**100**	**12**	0.0029	U	0.0028	U	0.0027	U	0.0029	**U**
n-Propylbenzene	**3.7**	**100**	**3.9**	0.0029	U	0.0028	U	0.0027	**U**	0.0029	U
Naphthalene	**13**	**100**	**12**	0.015	**U**	0.014	U	0.014	**U**	0.015	**U**
o-Chlorotoluene	**NC**	**NC**	**NC**	0.015	U	0.014	U	0.014	U	0.015	U
o-Xylene	**NC**	**NC**	**NC**	0.0059	U	0.0056	U	0.0055	U	0.0059	U
p-Chlorotoluene	**NC**	**NC**	**NC**	0.015	U	0.014	U	0.014	U	0.015	U
p-Isopropyltoluene	**10**	**NC**	**NC**	0.0029	U	0.0028	**U**	0.0027	U	0.0029	U
p/m-Xylene	**NC**	**NC**	**NC**	0.0059	U	0.0056	U	0.0055	U	0.0059	U
sec-Butylbenzene	**10**	**100**	**11**	0.0029	**U**	0.0028	**U**	0.0027	U	0.0029	**U**
Styrene	**NC**	**NC**	**NC**	0.0059	U	0.0056	**U**	0.0055	U	0.0059	**U**
tert-Butylbenzene	**10**	**100**	**5.9**	0.015	U	0.014	U	0.014	U	0.015	U
Tetrachloroethene	**1.4**	**5.5**	**1.3**	0.0029	U	0.0028	U	0.0027	**U**	0.0029	U
Toluene	**1.5**	**100**	**0.7**	0.0044	U	0.0042	U	0.0041	**U**	0.0044	U
trans-1,2-Dichloroethene	**0.3**	**100**	**0.19**	0.0044	U	0.0042	U	0.0041	U	0.0044	U
trans-1,3-Dichloropropene	**NC**	**NC**	**NC**	0.0029	U	0.0028	U	0.0027	U	0.0029	U
Trichloroethene	**0.7**	**10**	**0.47**	0.0029	U	0.0028	U	0.0027	**U**	0.0029	U
Trichlorofluoromethane	**NC**	**NC**	**NC**	0.015	U	0.014	U	0.014	U	0.015	U
Vinyl acetate	**NC**	**NC**	**NC**	0.029	U	0.028	**U**	0.027	U	0.029	U
Vinyl chloride	**0.2**	**0.21**	**0.02**	0.0059	**U**	0.0056	**U**	0.0055	U	0.0059	**U**

TAGM = New York State Department of Environmental Conservation Technical and Administrative Guidance Memorandums

Represents restricted residential use prohibits use of single family housing and vegetable gardens. Includes active recreational uses, which are public uses with a reasonable potential for soil contact. Restrictions on the use of groundwater are allowed
U - Concentration less than the minimum laboratory detection limit.
NC - No guidance criteria establised for this compound
Bold values exceed unrestricted residential use.
Shaded values exceed restricted residential use.

Table 1
Kingsbridge Armory
Bronx, New York
Phase II Environmental Site Assessment
Target Compound List - VOCs

LOCATION SAMPLING DATE LAB SAMPLE ID UNITS	TAGM 4046 Rec. Soil Cleanup Obj. mg/kg	Restricted Residential Use Soil Cleanup Objectives mg/kg	Unrestricted Residential Use Soil Cleanup Objectives mg/kg	TRC-SB-8 (23-25) 7/19/2007 L0710362-09 mg/kg	Qual	TRC-SB-9 (24-26) 7/19/2007 L0710362-10 mg/kg	Qual	TRC-SB-10 (16-18) 7/19/2007 L0710362-11 mg/kg	Qual	TRC-SB-11 (10-12) 7/19/2007 L0710362-12 mg/kg	Qual
Volatile Organics by EPA 8260B											
1,1,1,2-Tetrachloroethane	NC	NC	NC	0.0029	U	0.0026	U	0.0027	U	0.0026	U
1,1,1-Trichlorocthane	0.8	100	0.68	0.0029	U	0.0026	U	0.0027	U	0.0026	U
1,1,2,2-Tetrachlorocthane	0.6	NC	NC	0.0029	U	0.0026	U	0.0027	U	0.0026	U
1,1,2-Trichloro-1,2,2-Trifluoroethane	6	NC	NC	0.059	U	0.053	U	0.054	U	0.053	U
1,1,2-Trichlorocthane	NC	NC	NC	0.0044	U	0.004	U	0.0041	U	0.004	U
1,1-Dichloroethane	0.2	19	0.27	0.0044	U	0.004	U	0.0041	U	0.004	U
1,1-Dichloroethene	0.4	100	0.33	0.0029	U	0.0026	U	0.0027	U	0.0026	U
1,1-Dichloropropene	NC	NC	NC	0.015	U	0.013	U	0.014	U	0.013	U
1,2,3-Trichlorobenzene	NC	NC	NC	0.015	U	0.013	U	0.014	U	0.013	U
1,2,4,5-Tetramethylbenzene	NC	NC	NC	0.0068		0.0026	U	0.0027	U	0.0026	U
1,2,4-Trichlorobenzene	3.4	NC	NC	0.015	U	0.013	U	0.014	U	0.013	U
1,2,4-Trimethylbenzene	10	47	3.6	0.015	U	0.013	U	0.014	U	0.013	U
1,2-Dibromo-3-chloropropane	NC	NC	NC	0.015	U	0.013	U	0.014	U	0.013	U
1,2-Dibromoethane	NC	NC	NC	0.012	U	0.011	U	0.011	U	0.011	U
1,2-Dichlorobenzene	7.9	100	1.1	0.015	U	0.013	U	0.014	U	0.013	U
1,2-Dichloroethane	0.1	2.3	0.02	0.043		0.051		0.047		0.035	
1,2-Dichloropropane	NC	NC	NC	0.01	U	0.0093	U	0.0095	U	0.0093	U
1,3,5-Trimethylbenzene	3.3	47	8.4	0.015	U	0.013	U	0.014	U	0.013	U
1,3-Dichlorobenzene	1.6	17	2.4	0.015	U	0.013	U	0.014	U	0.013	U
1,3-Dichloropropane	0.3	NC	NC	0.015	U	0.013	U	0.014	U	0.013	U
1,4-Dichlorobenzene	8.5	9.8	1.8	0.015	U	0.013	U	0.014	U	0.013	U
1,4-Diethylbenzene	NC	NC	NC	0.0029	U	0.0026	U	0.0027	U	0.0026	U
2,2-Dichloropropane	NC	NC	NC	0.015	U	0.013	U	0.014	U	0.013	U
2-Butanone	0.3	100	0.12	0.029	U	0.026	U	0.027	U	0.026	U
2-Hexanone	NC	NC	NC	0.029	U	0.026	U	0.027	U	0.026	U
4-Ethyltoluene	NC	NC	NC	0.0029	U	0.0026	U	0.0027	U	0.0026	U
4-Methyl-2-pentanone	1	NC	NC	0.029	U	0.026	U	0.027	U	0.026	U
Acetone	0.2	100	0.05	0.029	U	0.026	U	0.027	U	0.026	U

TAGM = New York State Department of Environmental Conservation Technical and Administrative Guidance Memorandums
Represents restricted residential use prohibits use of single family housing and vegetable gardens. Includes active recreational uses, which are public uses with a reasonable potential for soil contact. Restrictions on the use of groundwater are allowed
U - Concentration less than the minimum laboratory detection limit.
NC - No guidance criteria estabilised for this compound
Bold values exceed unrestricted residential use.
Shaded values exceed restricted residential use.

Table 1
Kingsbridge Armory
Bronx, New York
Phase II Environmental Site Assessment
Target Compound List - VOCs

LOCATION SAMPLING DATE LAB SAMPLE ID UNITS	TAGM 4046 Rec. Soil Cleanup Obj. mg/kg	Restricted Residential Use Soil Cleanup Objectives mg/kg	Unrestricted Residential Use Soil Cleanup Objectives mg/kg	TRC-SB-8 (23-25) 7/19/2007 L0710362-09 mg/kg	Qual	TRC-SB-9 (24-26) 7/19/2007 L0710362-10 mg/kg	Qual	TRC-SB-10 (16-18) 7/19/2007 L0710362-11 mg/kg	Qual	TRC-SB-11 (10-12) 7/19/2007 L0710362-12 mg/kg	Qual
Benzene	**0.06**	**2.9**	**0.06**	0.0029	U	0.0026	U	0.0027	U	0.0026	U
Bromobenzene	**NC**	**NC**	**NC**	0.015	U	0.013	U	0.014	U	0.013	U
Bromochloromethane	**NC**	**NC**	**NC**	0.015	U	0.013	U	0.014	U	0.013	U
Bromodichloromethane	**NC**	**NC**	**NC**	0.0029	U	0.0026	U	0.0027	U	0.0026	U
Bromoform	**NC**	**NC**	**NC**	0.012	U	0.011	U	0.011	U	0.011	U
Bromomethane	**NC**	**NC**	**NC**	0.0059	U	0.0053	U	0.0054	U	0.0053	U
Carbon disulfide	**2.7**	**NC**	**NC**	0.029	U	0.026	U	0.027	U	0.026	U
Carbon tetrachloride	**0.6**	**1.4**	**0.76**	0.0029	U	0.0026	U	0.0027	U	0.0026	U
Chlorobenzene	**1.7**	**100**	**1.1**	0.0029	U	0.0026	U	0.0027	U	0.0026	U
Chloroethane	**1.9**	**NC**	**NC**	0.0059	U	0.0053	U	0.0054	U	0.0053	U
Chloroform	**0.3**	**10**	**0.37**	0.0044	U	0.004	U	0.0041	U	0.004	U
Chloromethane	**NC**	**NC**	**NC**	0.015	U	0.013	U	0.014	U	0.013	U
cis-1,2-Dichloroethene	**NC**	**59**	**0.25**	0.0029	U	0.0026	U	0.0027	U	0.0026	U
cis-1,3-Dichloropropene	**NC**	**NC**	**NC**	0.0029	U	0.0026	U	0.0027	U	0.0026	U
Dibromochloromethane	**NC**	**NC**	**NC**	0.0029	U	0.0026	U	0.0027	U	0.0026	U
Dibromomethane	**NC**	**NC**	**NC**	0.029	U	0.026	U	0.027	U	0.026	U
Dichlorodifluoromethane	**NC**	**NC**	**NC**	0.029	U	0.026	U	0.027	U	0.026	U
Ethylbenzene	**5.5**	**30**	**1**	0.0029	U	0.0026	U	0.0027	U	0.0026	U
Hexachlorobutadiene	**NC**	**NC**	**NC**	0.015	U	0.013	U	0.014	U	0.013	U
Isopropylbenzene	**2.3**	**NC**	**NC**	0.0029	U	0.0026	U	0.0027	U	0.0026	U
Methyl tert butyl ether	**0.12**	**62**	**0.93**	0.0059	U	0.0053	U	0.0054	U	0.0053	U
Methylene chloride	**0.1**	**51**	**0.05**	0.029	U	0.026	U	0.027	U	0.026	U
n-Butylbenzene	**10**	**100**	**12**	0.0029	U	0.0026	U	0.0027	U	0.0026	U
n-Propylbenzene	**3.7**	**100**	**3.9**	0.0029	U	0.0026	U	0.0027	U	0.0026	U
Naphthalene	**13**	**100**	**12**	0.015	U	0.013	U	0.014	U	0.013	U
o-Chlorotoluene	**NC**	**NC**	**NC**	0.015	U	0.013	U	0.014	U	0.013	U
o-Xylene	**NC**	**NC**	**NC**	0.0059	U	0.0053	U	0.0054	U	0.0053	U
p-Chlorotoluene	**NC**	**NC**	**NC**	0.015	U	0.013	U	0.014	U	0.013	U
p-Isopropyltoluene	**10**	**NC**	**NC**	0.0029	U	0.0026	U	0.0027	U	0.0026	U
p/m-Xylene	**NC**	**NC**	**NC**	0.0059	U	0.0053	U	0.0054	U	0.0053	U
sec-Butylbenzene	**10**	**100**	**11**	0.0029	U	0.0026	U	0.0027	U	0.0026	U
Styrene	**NC**	**NC**	**NC**	0.0059	U	0.0053	U	0.0054	U	0.0053	U
tert-Butylbenzene	**10**	**100**	**5.9**	0.015	U	0.013	U	0.014	U	0.013	U
Tetrachloroethene	**1.4**	**5.5**	**1.3**	0.0029	U	0.0026	U	0.0027	U	0.0026	U
Toluene	**1.5**	**100**	**0.7**	0.0044	U	0.004	U	0.0041	U	0.004	U
trans-1,2-Dichloroethene	**0.3**	**100**	**0.19**	0.0044	U	0.004	U	0.0041	U	0.004	U
trans-1,3-Dichloropropene	**NC**	**NC**	**NC**	0.0029	U	0.0026	U	0.0027	U	0.0026	U
Trichloroethene	**0.7**	**10**	**0.47**	0.0029	U	0.0026	U	0.0027	U	0.0026	U
Trichlorofluoromethane	**NC**	**NC**	**NC**	0.015	U	0.013	U	0.014	U	0.013	U
Vinyl acetate	**NC**	**NC**	**NC**	0.029	U	0.026	U	0.027	U	0.026	U
Vinyl chloride	**0.2**	**0.21**	**0.02**	0.0059	U	0.0053	U	0.0054	U	0.0053	U

TAGM = New York State Department of Environmental Conservation Technical and Administrative Guidance Memorandums

Represents restricted residential use prohibits use of single family housing and vegetable gardens. Includes active recreational uses, which are public uses with a reasonable potential for soil contact. Restrictions on the use of groundwater are allowed

U - Concentration less than the minimum laboratory detection limit.

NC - No guidance criteria establised for this compound

Bold values exceed unrestricted residential use.

Shaded values exceed restricted residential use.

Table 1
Kingsbridge Armory
Bronx, New York
Phase II Environmental Site Assessment
Target Compound List - VOCs

LOCATION SAMPLING DATE LAB SAMPLE ID UNITS	TAGM 4046 Rec. Soil Cleanup Obj. mg/kg	Restricted Residential Use Soil Cleanup Objectives mg/kg	Unrestricted Residential Use Soil Cleanup Objectives mg/kg	TRC-SB-12 (11-12) 7/19/2007 L0710362-13 mg/kg	Qual	TRC-SB-13 (15-17) 7/19/2007 L0710362-15 mg/kg	Qual
Volatile Organics by EPA 8260B							
1,1,1,2-Tetrachloroethane	**NC**	**NC**	**NC**	0.0026	U	0.0027	U
1,1,1-Trichloroethane	**0.8**	**100**	**0.68**	0.0026	U	0.0027	U
1,1,2,2-Tetrachloroethane	**0.6**	**NC**	**NC**	0.0026	U	0.0027	U
1,1,2-Trichloro-1,2,2-Trifluoroethane	**6**	**NC**	**NC**	0.053	U	0.054	U
1,1,2-Trichloroethane	**NC**	**NC**	**NC**	0.004	U	0.0041	U
1,1-Dichloroethane	**0.2**	**19**	**0.27**	0.004	U	0.0041	U
1,1-Dichloroethene	**0.4**	**100**	**0.33**	0.0026	U	0.0027	U
1,1-Dichloropropene	**NC**	**NC**	**NC**	0.013	U	0.014	U
1,2,3-Trichlorobenzene	**NC**	**NC**	**NC**	0.013	U	0.014	U
1,2,4,5-Tetramethylbenzene	**NC**	**NC**	**NC**	0.0026	U	0.0027	U
1,2,4-Trichlorobenzene	**3.4**	**NC**	**NC**	0.013	U	0.014	U
1,2,4-Trimethylbenzene	**10**	**47**	**3.6**	0.013	U	0.014	U
1,2-Dibromo-3-chloropropane	**NC**	**NC**	**NC**	0.013	U	0.014	U
1,2-Dibromoethane	**NC**	**NC**	**NC**	0.011	U	0.011	U
1,2-Dichlorobenzene	**7.9**	**100**	**1.1**	0.013	U	0.014	U
1,2-Dichloroethane	**0.1**	**2.3**	**0.02**	**0.082**		0.0027	U
1,2-Dichloropropane	**NC**	**NC**	**NC**	0.0093	U	0.0095	U
1,3,5-Trimethylbenzene	**3.3**	**47**	**8.4**	0.013	U	0.014	U
1,3-Dichlorobenzene	**1.6**	**17**	**2.4**	0.013	U	0.014	U
1,3-Dichloropropane	**0.3**	**NC**	**NC**	0.013	U	0.014	U
1,4-Dichlorobenzene	**8.5**	**9.8**	**1.8**	0.013	U	0.014	U
1,4-Diethylbenzene	**NC**	**NC**	**NC**	0.0026	U	0.0027	U
2,2-Dichloropropane	**NC**	**NC**	**NC**	0.013	U	0.014	U
2-Butanone	**0.3**	**100**	**0.12**	0.026	U	0.027	U
2-Hexanone	**NC**	**NC**	**NC**	0.026	U	0.027	U
4-Ethyltoluene	**NC**	**NC**	**NC**	0.0026	U	0.0027	U
4-Methyl-2-pentanone	**1**	**NC**	**NC**	0.026	U	0.027	U
Acetone	**0.2**	**100**	**0.05**	0.026	U	0.027	U

TAGM = New York State Department of Environmental Conservation Technical and Administrative Guidance Memorandums
Represents restricted residential use prohibits use of single family housing and vegetable gardens. Includes active recreational uses, which are public uses with a reasonable potential for soil contact. Restrictions on the use of groundwater are allowed
U - Concentration less than the minimum laboratory detection limit.
NC - No guidance criteria establised for this compound
Bold values exceed unrestricted residential use.
Shaded values exceed restricted residential use.

Table 1
Kingsbridge Armory
Bronx, New York
Phase II Environmental Site Assessment
Target Compound List - VOCs

LOCATION SAMPLING DATE LAB SAMPLE ID UNITS	TAGM 4046 Rec. Soil Cleanup Obj. mg/kg	Restricted Residential Use Soil Cleanup Objectives mg/kg	Unrestricted Residential Use Soil Cleanup Objectives mg/kg	TRC-SB-12 (11-12) 7/19/2007 L0710362-13 mg/kg	Qual	TRC-SB-13 (15-17) 7/19/2007 L0710362-15 mg/kg	Qual
Benzene	**0.06**	**2.9**	**0.06**	0.0026	U	0.0027	U
Bromobenzene	**NC**	**NC**	**NC**	0.013	U	0.014	U
Bromochloromethane	**NC**	**NC**	**NC**	0.013	U	0.014	U
Bromodichloromethane	**NC**	**NC**	**NC**	0.0026	U	0.0027	U
Bromoform	**NC**	**NC**	**NC**	0.011	U	0.011	U
Bromomethane	**NC**	**NC**	**NC**	0.0053	U	0.0054	U
Carbon disulfide	**2.7**	**NC**	**NC**	0.026	U	0.027	U
Carbon tetrachloride	**0.6**	**1.4**	**0.76**	0.0026	U	0.0027	U
Chlorobenzene	**1.7**	**100**	**1.1**	0.0026	U	0.0027	U
Chloroethane	**1.9**	**NC**	**NC**	0.0053	U	0.0054	U
Chloroform	**0.3**	**10**	**0.37**	0.004	U	0.0041	U
Chloromethane	**NC**	**NC**	**NC**	0.013	U	0.014	U
cis-1,2-Dichloroethene	**NC**	**59**	**0.25**	0.0026	U	0.0027	U
cis-1,3-Dichloropropene	**NC**	**NC**	**NC**	0.0026	U	0.0027	U
Dibromochloromethane	**NC**	**NC**	**NC**	0.0026	U	0.0027	U
Dibromomethane	**NC**	**NC**	**NC**	0.026	U	0.027	U
Dichlorodifluoromethane	**NC**	**NC**	**NC**	0.026	U	0.027	U
Ethylbenzene	**5.5**	**30**	**1**	0.0026	U	0.0027	U
Hexachlorobutadiene	**NC**	**NC**	**NC**	0.013	U	0.014	U
Isopropylbenzene	**2.3**	**NC**	**NC**	0.0026	U	0.0027	U
Methyl tert butyl ether	**0.12**	**62**	**0.93**	0.0053	U	0.0054	U
Methylene chloride	**0.1**	**51**	**0.05**	0.026	U	0.027	U
n-Butylbenzene	**10**	**100**	**12**	0.0026	U	0.0027	U
n-Propylbenzene	**3.7**	**100**	**3.9**	0.0026	U	0.0027	U
Naphthalene	**13**	**100**	**12**	0.013	U	0.014	U
o-Chlorotoluene	**NC**	**NC**	**NC**	0.013	U	0.014	U
o-Xylene	**NC**	**NC**	**NC**	0.0053	U	0.0054	U
p-Chlorotoluene	**NC**	**NC**	**NC**	0.013	U	0.014	U
p-Isopropyltoluene	**10**	**NC**	**NC**	0.0026	U	0.0027	U
p/m-Xylene	**NC**	**NC**	**NC**	0.0053	U	0.0054	U
sec-Butylbenzene	**10**	**100**	**11**	0.0026	U	0.0027	U
Styrene	**NC**	**NC**	**NC**	0.0053	U	0.0054	U
tert-Butylbenzene	**10**	**100**	**5.9**	0.013	U	0.014	U
Tetrachloroethene	**1.4**	**5.5**	**1.3**	0.0026	U	0.0027	U
Toluene	**1.5**	**100**	**0.7**	0.004	U	0.0041	U
trans-1,2-Dichloroethene	**0.3**	**100**	**0.19**	0.004	U	0.0041	U
trans-1,3-Dichloropropene	**NC**	**NC**	**NC**	0.0026	U	0.0027	U
Trichloroethene	**0.7**	**10**	**0.47**	0.0026	U	0.0027	U
Trichlorofluoromethane	**NC**	**NC**	**NC**	0.013	U	0.014	U
Vinyl acetate	**NC**	**NC**	**NC**	0.026	U	0.027	U
Vinyl chloride	**0.2**	**0.21**	**0.02**	0.0053	U	0.0054	U

TAGM = New York State Department of Environmental Conservation Technical and Administrative Guidance Memorandums

Represents restricted residential use prohibits use of single family housing and vegetable gardens. Includes active recreational uses, which are public uses with a reasonable potential for soil contact. Restrictions on the use of groundwater are allowed
U - Concentration less than the minimum laboratory detection limit.
NC - No guidance criteria establised for this compound
Bold values exceed unrestricted residential use.
Shaded values exceed restricted residential use.

Table 2
Kingsbridge Armory
Bronx, New York
Phase II Environmental Site Assessment
Target Compound List - SVOCs

LOCATION SAMPLING DATE LAB SAMPLE ID UNITS	TAGM 4046 Rec. Soil Cleanup Obj. mg/kg	Restricted Residential Use Soil Cleanup Objectives mg/kg	Unrestricted Residential Use Soil Cleanup Objectives mg/kg	TRC-SB-1 (13-15) 7/19/2007 L0710362-01 mg/kg	Qual	TRC-SB-2 (13-15) 7/19/2007 L0710362-02 mg/kg	Qual	TRC-SB-3 (12-14) 7/19/2007 L0710362-03 mg/kg	Qual	TRC-SB-4 (7-9) 7/19/2007 L0710362-04 mg/kg	Qual
Semivolatile Organics by EPA 8270C											
1,2,4,5-Tetrachlorobenzene	NC	NC	NC	7.7	U	1.6	U	1.5	U	15	U
1,2,4-Trichlorobenzene	3.4	NC	NC	1.9	U	0.39	U	0.38	U	3.7	U
1,2-Dichlorobenzene	7.9	100	1.1	1.9	U	0.39	U	0.38	U	3.7	U
1,3-Dichlorobenzene	1.6	17	2.4	1.9	U	0.39	U	0.38	U	3.7	U
1,4-Dichlorobenzene	8.5	9.8	1.8	1.9	U	0.39	U	0.38	U	3.7	U
2,4,5-Trichlorophenol	0.1	NC	NC	1.9	U	0.39	U	0.38	U	3.7	U
2,4,6-Trichlorophenol	NC	NC	NC	1.9	U	0.39	U	0.38	U	3.7	U
2,4-Dichlorophenol	0.4	NC	NC	3.8	U	0.78	U	0.77	U	7.4	U
2,4-Dimethylphenol	NC	NC	NC	1.9	U	0.39	U	0.38	U	3.7	U
2,4-Dinitrophenol	0.2	NC	NC	7.7	U	1.6	U	1.5	U	15	U
2,4-Dinitrotoluene	NC	NC	NC	1.9	U	0.39	U	0.38	U	3.7	U
2,6-Dinitrotoluene	1	NC	NC	1.9	U	0.39	U	0.38	U	3.7	U
2-Chloronaphthalene	NC	NC	NC	2.3	U	0.46	U	0.46	U	4.4	U
2-Chlorophenol	0.8	NC	NC	2.3	U	0.46	U	0.46	U	4.4	U
2-Methylnaphthalene	36.4	NC	NC	8.6		0.39	U	0.38	U	3.7	U
2-Methylphenol	0.1	100	0.33	2.3	U	0.46	U	0.46	U	4.4	U
2-Nitroaniline	0.43	NC	NC	1.9	U	0.39	U	0.38	U	3.7	U
2-Nitrophenol	0.33	NC	NC	7.7	U	1.6	U	1.5	U	15	U
3,3'-Dichlorobenzidine	NC	NC	NC	3.8	U	0.78	U	0.77	U	7.4	U
3-Methylphenol/4-Methylphenol	NC	34	0.33	2.3	U	0.46	U	0.46	U	4.4	U
3-Nitroaniline	0.5	NC	NC	1.9	U	0.39	U	0.38	U	3.7	U
4,6-Dinitro-o-cresol	NC	NC	NC	7.7	U	1.6	U	1.5	U	15	U
4-Bromophenyl phenyl ether	NC	NC	NC	1.9	U	0.39	U	0.38	U	3.7	U
4-Chloroaniline	0.22	NC	NC	1.9	U	0.39	U	0.38	U	3.7	U
4-Chlorophenyl phenyl ether	NC	NC	NC	1.9	U	0.39	U	0.38	U	3.7	U
4-Nitroaniline	NC	NC	NC	2.7	U	0.54	U	0.54	U	5.2	U
4-Nitrophenol	0.1	NC	NC	3.8	U	0.78	U	0.77	U	7.4	U
Acenaphthene	50	100	20	13		0.39	U	0.38	U	3.7	U
Acenaphthylene	41	100	100	1.9	U	0.39	U	0.38	U	3.7	U
Acetophenone	NC	NC	NC	7.7	U	1.6	U	1.5	U	15	U
Anthracene	50	100	100	40		0.39	U	0.38	U	3.7	U

Table 2
Kingsbridge Armory
Bronx, New York
Phase II Environmental Site Assessment
Target Compound List - SVOCs

LOCATION SAMPLING DATE LAB SAMPLE ID UNITS	TAGM 4046 Rec. Soil Cleanup Obj. mg/kg	Restricted Residential Use Soil Cleanup Objectives mg/kg	Unrestricted Residential Use Soil Cleanup Objectives mg/kg	TRC-SB-1 (13-15) 7/19/2007 L0710362-01 mg/kg	Qual	TRC-SB-2 (13-15) 7/19/2007 L0710362-02 mg/kg	Qual	TRC-SB-3 (12-14) 7/19/2007 L0710362-03 mg/kg	Qual	TRC-SB-4 (7-9) 7/19/2007 L0710362-04 mg/kg	Qual
Benzo(a)anthracene	0.224	1	1	*40*		0.39	U	0.84		3.7	U
Benzo(a)pyrene	0.061	1	1	*27*		0.39	U	0.73		3.7	U
Benzo(b)fluoranthene	1.1	1	1	*37*		0.39	U	0.6		3.7	U
Benzo(ghi)perylene	50	100	100	16		0.39	U	0.38		3.7	U
Benzo(k)fluoranthene	1.1	1	0.8	*14*		0.39	U	0.64		3.7	U
Benzoic Acid	2.7	NC	NC	19	U	3.9	U	3.8	U	37	U
Benzyl Alcohol	NC	NC	NC	3.8	U	0.78	U	0.77	U	7.4	U
Biphenyl	NC	NC	NC	1.9	U	0.39	U	0.38	U	3.7	U
Bis(2-chloroethoxy)methane	NC	NC	NC	1.9	U	0.39	U	0.38	U	3.7	U
Bis(2-chloroethyl)ether	NC	NC	NC	1.9	U	0.39	U	0.38	U	3.7	U
Bis(2-chloroisopropyl)ether	NC	NC	NC	1.9	U	0.39	U	0.38	U	3.7	U
Bis(2-Ethylhexyl)phthalate	50	NC	NC	3.8	U	0.78	U	0.77	U	7.4	U
Butyl benzyl phthalate	50	NC	NC	1.9	U	0.39	U	0.38	U	3.7	U
Carbazole	NC	NC	NC	16		0.39	U	0.38	U	3.7	U
Chrysene	0.4	1	1	*34*		0.39	U	0.7		3.7	U
Di-n-butylphthalate	8.1	NC	NC	1.9	U	0.39	U	0.38	U	3.7	U
Di-n-octylphthalate	50	NC	NC	1.9	U	0.39	U	0.38	U	3.7	U
Dibenzo(a,h)anthracene	0.0143	0.33	0.33	*5.2*		0.39	U	0.38	U	3.7	U
Dibenzofuran	6.2	14	7	*22*		0.39	U	0.38	U	3.7	U
Diethyl phthalate	7.1	NC	NC	1.9	U	0.39	U	0.38	U	3.7	U
Dimethyl phthalate	2	NC	NC	1.9	U	0.39	U	0.38	U	3.7	U
Fluoranthene	50	100	100	*110*		0.39	U	1.3		3.7	U
Fluorene	50	100	30	18		0.39	U	0.38	U	3.7	U
Hexachlorobenzene	0.41	0.33	0.33	1.9	U	0.39	U	0.38	U	3.7	U
Hexachlorobutadiene	NC	NC	NC	3.8	U	0.78	U	0.77	U	7.4	U
Hexachlorocyclopentadiene	NC	NC	NC	3.8	U	0.78	U	0.77	U	7.4	U
Hexachloroethane	NC	NC	NC	1.9	U	0.39	U	0.38	U	3.7	U
Indeno(1,2,3-cd)Pyrene	3.2	0.5	0.5	*19*		0.39	U	0.58		3.7	U
Isophorone	4.4	NC	NC	1.9	U	0.39	U	0.38	U	3.7	U
n-Nitrosodi-n-propylamine	NC	NC	NC	1.9	U	0.39	U	0.38	U	3.7	U
Naphthalene	13	100	12	*15*		0.39	U	0.38	U	3.7	U
Nitrobenzene	0.2	NC	NC	1.9	U	0.39	U	0.38	U	3.7	U
NitrosoDiPhenylAmine(NDPA)/DPA	NC	NC	NC	5.7	U	1.2	U	1.1	U	11	U
P-Chloro-M-Cresol	0.24	NC	NC	1.9	U	0.39	U	0.38	U	3.7	U
Pentachlorophenol	1	2.4	0.8	7.7	U	1.6	U	1.5	U	15	U
Phenanthrene	50	100	100	*140*		0.39	U	0.38		3.7	U
Phenol	0.03	100	0.33	2.7	U	0.54	U	0.54	U	5.2	U
Pyrene	50	100	100	75		0.39	U	1.1		3.7	U

TAGM = New York State Department of Environmental Conservation Technical and Administrative Guidance Memorandums

Represents restricted residential use prohibits use of single family housing and vegetable gardens. Includes active recreational uses, which are public uses with a reasonable potential for soil contact. Restrictions on the use of groundwater are allowed
U - Concentration less than the mininum laboratory detection limit.
NC - No guidance criteria establised for this compound
Bold values exceed unrestricted residential use.
Shaded values exceed restricted residential use.
Italicized vallues exceed TAGM criteria

Table 2
Kingsbridge Armory
Bronx, New York
Phase II Environmental Site Assessment
Target Compound List - SVOCs

LOCATION SAMPLING DATE LAB SAMPLE ID UNITS	TAGM 4046 Rec. Soil Cleanup Obj. mg/kg	Restricted Residential Use Soil Cleanup Objectives mg/kg	Unrestricted Residential Use Soil Cleanup Objectives mg/kg	TRC-SB-5 (23-25) 7/19/2007 L0710362-05 mg/kg	Qual	TRC-SB-6 (15-17) 7/19/2007 L0710362-06 mg/kg	Qual	TRC-SB-7 (18-20) 7/19/2007 L0710362-07 mg/kg	Qual	TRC-SB-8 (18-20) 7/19/2007 L0710362-08 mg/kg	Qual
Semivolatile Organics by EPA 8270C											
1,2,4,5-Tetrachlorobenzene	NC	NC	NC	1.6	U	1.5	U	1.5	U	1.6	U
1,2,4-Trichlorobenzene	3.4	NC	NC	0.39	U	0.37	U	0.37	U	0.39	U
1,2-Dichlorobenzene	7.9	100	1.1	0.39	U	0.37	U	0.37	U	0.39	U
1,3-Dichlorobenzene	1.6	17	2.4	0.39	U	0.37	U	0.37	U	0.39	U
1,4-Dichlorobenzene	8.5	9.8	1.8	0.39	U	0.37	U	0.37	U	0.39	U
2,4,5-Trichlorophenol	0.1	NC	NC	0.39	U	0.37	U	0.37	U	0.39	U
2,4,6-Trichlorophenol	NC	NC	NC	0.39	U	0.37	U	0.37	U	0.39	U
2,4-Dichlorophenol	0.4	NC	NC	0.78	U	0.74	U	0.73	U	0.78	U
2,4-Dimethylphenol	NC	NC	NC	0.39	U	0.37	U	0.37	U	0.39	U
2,4-Dinitrophenol	0.2	NC	NC	1.6	U	1.5	U	1.5	U	1.6	U
2,4-Dinitrotoluene	NC	NC	NC	0.39	U	0.37	U	0.37	U	0.39	U
2,6-Dinitrotoluene	1	NC	NC	0.39	U	0.37	U	0.37	U	0.39	U
2-Chloronaphthalene	NC	NC	NC	0.47	U	0.44	U	0.44	U	0.47	U
2-Chlorophenol	0.8	NC	NC	0.47	U	0.44	U	0.44	U	0.47	U
2-Methylnaphthalene	36.4	NC	NC	0.39	U	0.37	U	0.37	U	0.39	U
2-Methylphenol	0.1	100	0.33	0.47	U	0.44	U	0.44	U	0.47	U
2-Nitroaniline	0.43	NC	NC	0.39	U	0.37	U	0.37	U	0.39	U
2-Nitrophenol	0.33	NC	NC	1.6	U	1.5	U	1.5	U	1.6	U
3,3'-Dichlorobenzidine	NC	NC	NC	0.78	U	0.74	U	0.73	U	0.78	U
3-Methylphenol/4-Methylphenol	NC	34	0.33	0.47	U	0.44	U	0.44	U	0.47	U
3-Nitroaniline	0.5	NC	NC	0.39	U	0.37	U	0.37	U	0.39	U
4,6-Dinitro-o-cresol	NC	NC	NC	1.6	U	1.5	U	1.5	U	1.6	U
4-Bromophenyl phenyl ether	NC	NC	NC	0.39	U	0.37	U	0.37	U	0.39	U
4-Chloroaniline	0.22	NC	NC	0.39	U	0.37	U	0.37	U	0.39	U
4-Chlorophenyl phenyl ether	NC	NC	NC	0.39	U	0.37	U	0.37	U	0.39	U
4-Nitroaniline	NC	NC	NC	0.55	U	0.52	U	0.51	U	0.55	U
4-Nitrophenol	0.1	NC	NC	0.78	U	0.74	U	0.73	U	0.78	U
Acenaphthene	50	100	20	0.39	U	0.37	U	0.37	U	0.39	U
Acenaphthylene	41	100	100	0.39	U	0.37	U	0.37	U	0.39	U
Acetophenone	NC	NC	NC	1.6	U	1.5	U	1.5	U	1.6	U
Anthracene	50	100	100	0.39	U	0.37	U	0.41		0.39	U

Table 2
Kingsbridge Armory
Bronx, New York
Phase II Environmental Site Assessment
Target Compound List - SVOCs

LOCATION SAMPLING DATE LAB SAMPLE ID UNITS	TAGM 4046 Rec. Soil Cleanup Obj. mg/kg	Restricted Residential Use Soil Cleanup Objectives mg/kg	Unrestricted Residential Use Soil Cleanup Objectives mg/kg	TRC-SB-5 (23-25) 7/19/2007 L0710362-05 mg/kg	Qual	TRC-SB-6 (15-17) 7/19/2007 L0710362-06 mg/kg	Qual	TRC-SB-7 (18-20) 7/19/2007 L0710362-07 mg/kg	Qual	TRC-SB-8 (18-20) 7/19/2007 L0710362-08 mg/kg	Qual
Benzo(a)anthracene	**0.224**	**1**	**1**	0.39	U	0.37	U	0.79		0.39	U
Benzo(a)pyrene	**0.061**	**1**	**1**	0.39	U	0.37	U	0.71		0.39	U
Benzo(b)fluoranthene	**1.1**	**1**	**1**	0.39	U	0.37	U	0.67		0.39	U
Benzo(ghi)perylene	**50**	**100**	**100**	0.39	U	0.37	U	0.62		0.39	U
Benzo(k)fluoranthene	**1.1**	**1**	**0.8**	0.39	U	0.37	U	0.58		0.39	U
Benzoic Acid	**2.7**	**NC**	**NC**	3.9	U	3.7	U	3.7	U	3.9	U
Benzyl Alcohol	**NC**	**NC**	**NC**	0.78	U	0.74	U	0.73	U	0.78	U
Biphenyl	**NC**	**NC**	**NC**	0.39	U	0.37	U	0.37	U	0.39	U
Bis(2-chloroethoxy)methane	**NC**	**NC**	**NC**	0.39	U	0.37	U	0.37	U	0.39	U
Bis(2-chloroethyl)ether	**NC**	**NC**	**NC**	0.39	U	0.37	U	0.37	U	0.39	U
Bis(2-chloroisopropyl)ether	**NC**	**NC**	**NC**	0.39	U	0.37	U	0.37	U	0.39	U
Bis(2-Ethylhexyl)phthalate	**50**	**NC**	**NC**	0.78	U	0.74	U	0.73	U	0.78	U
Butyl benzyl phthalate	**50**	**NC**	**NC**	0.39	U	0.37	U	0.37	U	0.39	U
Carbazole	**NC**	**NC**	**NC**	0.39	U	0.37	U	0.37	U	0.39	U
Chrysene	**0.4**	**1**	**1**	0.39	U	0.37	U	0.72		0.39	U
Di-n-butylphthalate	**8.1**	**NC**	**NC**	0.39	U	0.37	U	0.37	U	0.39	U
Di-n-octylphthalate	**50**	**NC**	**NC**	0.39	U	0.37	U	0.37	U	0.39	U
Dibenzo(a,h)anthracene	**0.0143**	**0.33**	**0.33**	0.39	U	0.37	U	0.37	U	0.39	U
Dibenzofuran	**6.2**	**14**	**7**	0.39	U	0.37	U	0.37	U	0.39	U
Diethyl phthalate	**7.1**	**NC**	**NC**	0.39	U	0.37	U	0.37	U	0.39	U
Dimethyl phthalate	**2**	**NC**	**NC**	0.39	U	0.37	U	0.37	U	0.39	U
Fluoranthene	**50**	**100**	**100**	0.39	U	0.37	U	1.6		0.39	U
Fluorene	**50**	**100**	**30**	0.39	U	0.37	U	0.37	U	0.39	U
Hexachlorobenzene	**0.41**	**0.33**	**0.33**	0.39	U	0.37	U	0.37	U	0.39	U
Hexachlorobutadiene	**NC**	**NC**	**NC**	0.78	U	0.74	U	0.73	U	0.78	U
Hexachlorocyclopentadiene	**NC**	**NC**	**NC**	0.78	U	0.74	U	0.73	U	0.78	U
Hexachloroethane	**NC**	**NC**	**NC**	0.39	U	0.37	U	0.37	U	0.39	U
Indeno(1,2,3-cd)Pyrene	**3.2**	**0.5**	**0.5**	0.39	U	0.37	U	0.63		0.39	U
Isophorone	**4.4**	**NC**	**NC**	0.39	U	0.37	U	0.37	U	0.39	U
n-Nitrosodi-n-propylamine	**NC**	**NC**	**NC**	0.39	U	0.37	U	0.37	U	0.39	U
Naphthalene	**13**	**100**	**12**	0.39	U	0.37	U	0.37	U	0.39	U
Nitrobenzene	**0.2**	**NC**	**NC**	0.39	U	0.37	U	0.37	U	0.39	U
NitrosoDiPhenylAmine(NDPA)/DPA	**NC**	**NC**	**NC**	1.2	U	1.1	U	1.1	U	1.2	U
P-Chloro-M-Cresol	**0.24**	**NC**	**NC**	0.39	U	0.37	U	0.37	U	0.39	U
Pentachlorophenol	**1**	**2.4**	**0.8**	1.6	U	1.5	U	1.5	U	1.6	U
Phenanthrene	**50**	**100**	**100**	0.39	U	0.37	U	1.3		0.39	U
Phenol	**0.03**	**100**	**0.33**	0.55	U	0.52	U	0.51	U	0.55	U
Pyrene	**50**	**100**	**100**	0.39	U	0.37	U	1.3		0.39	U

TAGM = New York State Department of Environmental Conservation Technical and Administrative Guidance Memorandums

Represents restricted residential use prohibits use of single family housing and vegetable gardens. Includes active recreational uses, which are public uses with a reasonable potential for soil contact. Restrictions on the use of groundwater are allowed
U - Concentration less than the minimum laboratory detection limit.
NC - No guidance criteria estabilised for this compound
Bold values exceed unrestricted residential use.
Shaded values exceed restricted residential use.
Italicized vallues exceed TAGM criteria

Table 2
Kingsbridge Armory
Bronx, New York
Phase II Environmental Site Assessment
Target Compound List - SVOCs

LOCATION SAMPLING DATE LAB SAMPLE ID UNITS	TAGM 4046 Rec. Soil Cleanup Obj. mg/kg	Restricted Residential Use Soil Cleanup Objectives mg/kg	Unrestricted Residential Use Soil Cleanup Objectives mg/kg	TRC-SB-8 (23-25) 7/19/2007 L0710362-09 mg/kg	Qual	TRC-SB-9 (24-26) 7/19/2007 L0710362-10 mg/kg	Qual	TRC-SB-10 (16-18) 7/19/2007 L0710362-11 mg/kg	Qual	TRC-SB-11 (10-12) 7/19/2007 L0710362-12 mg/kg	Qual
Semivolatile Organics by EPA 8270C											
1,2,4,5-Tetrachlorobenzene	NC	NC	NC	1.6	U	1.4	U	1.4	U	1.4	U
1,2,4-Trichlorobenzene	3.4	NC	NC	0.39	U	0.35	U	0.36	U	0.35	U
1,2-Dichlorobenzene	7.9	100	1.1	0.39	U	0.35	U	0.36	U	0.35	U
1,3-Dichlorobenzene	1.6	17	2.4	0.39	U	0.35	U	0.36	U	0.35	U
1,4-Dichlorobenzene	8.5	9.8	1.8	0.39	U	0.35	U	0.36	U	0.35	U
2,4,5-Trichlorophenol	0.1	NC	NC	0.39	U	0.35	U	0.36	U	0.35	U
2,4,6-Trichlorophenol	NC	NC	NC	0.39	U	0.35	U	0.36	U	0.35	U
2,4-Dichlorophenol	0.4	NC	NC	0.78	U	0.71	U	0.72	U	0.71	U
2,4-Dimethylphenol	NC	NC	NC	0.39	U	0.35	U	0.36	U	0.35	U
2,4-Dinitrophenol	0.2	NC	NC	1.6	U	1.4	U	1.4	U	1.4	U
2,4-Dinitrotoluene	NC	NC	NC	0.39	U	0.35	U	0.36	U	0.35	U
2,6-Dinitrotoluene	1	NC	NC	0.39	U	0.35	U	0.36	U	0.35	U
2-Chloronaphthalene	NC	NC	NC	0.47	U	0.42	U	0.43	U	0.42	U
2-Chlorophenol	0.8	NC	NC	0.47	U	0.42	U	0.43	U	0.42	U
2-Methylnaphthalene	36.4	NC	NC	0.39	U	0.35	U	0.36	U	0.35	U
2-Methylphenol	0.1	100	0.33	0.47	U	0.42	U	0.43	U	0.42	U
2-Nitroaniline	0.43	NC	NC	0.39	U	0.35	U	0.36	U	0.35	U
2-Nitrophenol	0.33	NC	NC	1.6	U	1.4	U	1.4	U	1.4	U
3,3'-Dichlorobenzidine	NC	NC	NC	0.78	U	0.71	U	0.72	U	0.71	U
3-Methylphenol/4-Methylphenol	NC	34	0.33	0.47	U	0.42	U	0.43	U	0.42	U
3-Nitroaniline	0.5	NC	NC	0.39	U	0.35	U	0.36	U	0.35	U
4,6-Dinitro-o-cresol	NC	NC	NC	1.6	U	1.4	U	1.4	U	1.4	U
4-Bromophenyl phenyl ether	NC	NC	NC	0.39	U	0.35	U	0.36	U	0.35	U
4-Chloroaniline	0.22	NC	NC	0.39	U	0.35	U	0.36	U	0.35	U
4-Chlorophenyl phenyl ether	NC	NC	NC	0.39	U	0.35	U	0.36	U	0.35	U
4-Nitroaniline	NC	NC	NC	0.55	U	0.5	U	0.51	U	0.5	U
4-Nitrophenol	0.1	NC	NC	0.78	U	0.71	U	0.72	U	0.71	U
Acenaphthene	50	100	20	0.39	U	0.35	U	0.36	U	0.35	U
Acenaphthylene	41	100	100	0.39	U	0.35	U	0.36	U	0.35	U
Acetophenone	NC	NC	NC	1.6	U	1.4	U	1.4	U	1.4	U
Anthracene	50	100	100	0.39	U	0.35	U	0.36	U	0.35	U

Table 2
Kingsbridge Armory
Bronx, New York
Phase II Environmental Site Assessment
Target Compound List - SVOCs

LOCATION SAMPLING DATE LAB SAMPLE ID UNITS	TAGM 4046 Rec. Soil Cleanup Obj. mg/kg	Restricted Residential Use Soil Cleanup Objectives mg/kg	Unrestricted Residential Use Soil Cleanup Objectives mg/kg	TRC-SB-8 (23-25) 7/19/2007 L0710362-09 mg/kg	Qual	TRC-SB-9 (24-26) 7/19/2007 L0710362-10 mg/kg	Qual	TRC-SB-10 (16-18) 7/19/2007 L0710362-11 mg/kg	Qual	TRC-SB-11 (10-12) 7/19/2007 L0710362-12 mg/kg	Qual
Benzo(a)anthracene	**0.224**	**1**	**1**	0.39	U	0.35	U	0.36	U	0.35	U
Benzo(a)pyrene	**0.061**	**1**	**1**	0.39	U	0.35	U	0.36	U	0.35	U
Benzo(b)fluoranthene	**1.1**	**1**	**1**	0.39	U	0.35	U	0.36	U	0.35	U
Benzo(ghi)perylene	**50**	**100**	**100**	0.39	U	0.35	U	0.36	U	0.35	U
Benzo(k)fluoranthene	**1.1**	**1**	**0.8**	0.39	U	0.35	U	0.36	U	0.35	U
Benzoic Acid	**2.7**	**NC**	**NC**	3.9	U	3.5	U	3.6	U	3.5	U
Benzyl Alcohol	**NC**	**NC**	**NC**	0.78	U	0.71	U	0.72	U	0.71	U
Biphenyl	**NC**	**NC**	**NC**	0.39	U	0.35	U	0.36	U	0.35	U
Bis(2-chloroethoxy)methane	**NC**	**NC**	**NC**	0.39	U	0.35	U	0.36	U	0.35	U
Bis(2-chloroethyl)ether	**NC**	**NC**	**NC**	0.39	U	0.35	U	0.36	U	0.35	U
Bis(2-chloroisopropyl)ether	**NC**	**NC**	**NC**	0.39	U	0.35	U	0.36	U	0.35	U
Bis(2-Ethylhexyl)phthalate	**50**	**NC**	**NC**	0.78	U	0.71	U	0.72	U	0.71	U
Butyl benzyl phthalate	**50**	**NC**	**NC**	0.39	U	0.35	U	0.36	U	0.35	U
Carbazole	**NC**	**NC**	**NC**	0.39	U	0.35	U	0.36	U	0.35	U
Chrysene	**0.4**	**1**	**1**	0.39	U	0.35	U	0.36	U	0.35	U
Di-n-butylphthalate	**8.1**	**NC**	**NC**	0.39	U	0.35	U	0.36	U	0.35	U
Di-n-octylphthalate	**50**	**NC**	**NC**	0.39	U	0.35	U	0.36	U	0.35	U
Dibenzo(a,h)anthracene	**0.0143**	**0.33**	**0.33**	0.39	U	0.35	U	0.36	U	0.35	U
Dibenzofuran	**6.2**	**14**	**7**	0.39	U	0.35	U	0.36	U	0.35	U
Diethyl phthalate	**7.1**	**NC**	**NC**	0.39	U	0.35	U	0.36	U	0.35	U
Dimethyl phthalate	**2**	**NC**	**NC**	0.39	U	0.35	U	0.36	U	0.35	U
Fluoranthene	**50**	**100**	**100**	0.39	U	0.35	U	0.36	U	0.35	U
Fluorene	**50**	**100**	**30**	0.39	U	0.35	U	0.36	U	0.35	U
Hexachlorobenzene	**0.41**	**0.33**	**0.33**	0.39	U	0.35	U	0.36	U	0.35	U
Hexachlorobutadiene	**NC**	**NC**	**NC**	0.78	U	0.71	U	0.72	U	0.71	U
Hexachlorocyclopentadiene	**NC**	**NC**	**NC**	0.78	U	0.71	U	0.72	U	0.71	U
Hexachloroethane	**NC**	**NC**	**NC**	0.39	U	0.35	U	0.36	U	0.35	U
Indeno(1,2,3-cd)Pyrene	**3.2**	**0.5**	**0.5**	0.39	U	0.35	U	0.36	U	0.35	U
Isophorone	**4.4**	**NC**	**NC**	0.39	U	0.35	U	0.36	U	0.35	U
n-Nitrosodi-n-propylamine	**NC**	**NC**	**NC**	0.39	U	0.35	U	0.36	U	0.35	U
Naphthalene	**13**	**100**	**12**	0.39	U	0.35	U	0.36	U	0.35	U
Nitrobenzene	**0.2**	**NC**	**NC**	0.39	U	0.35	U	0.36	U	0.35	U
NitrosoDiPhenylAmine(NDPA)/DPA	**NC**	**NC**	**NC**	1.2	U	1.1	U	1.1	U	1.1	U
P-Chloro-M-Cresol	**0.24**	**NC**	**NC**	0.39	U	0.35	U	0.36	U	0.35	U
Pentachlorophenol	**1**	**2.4**	**0.8**	1.6	U	1.4	U	1.4	U	1.4	U
Phenanthrene	**50**	**100**	**100**	0.39	U	0.35	U	0.36	U	0.35	U
Phenol	**0.03**	**100**	**0.33**	0.55	U	0.5	U	0.51	U	0.5	U
Pyrene	**50**	**100**	**100**	0.39	U	0.35	U	0.36	U	0.35	U

TAGM = New York State Department of Environmental Conservation Technical and Administrative Guidance Memorandums

Represents restricted residential use prohibits use of single family housing and vegetable gardens. Includes active recreational uses, which are public uses with a reasonable potential for soil contact. Restrictions on the use of groundwater are allowed
U - Concentration less than the minimum laboratory detection limit.
NC - No guidance criteria estabilised for this compound
Bold values exceed unrestricted residential use.
Shaded values exceed restricted residential use.
Italicized vallues exceed TAGM criteria

Table 2
Kingsbridge Armory
Bronx, New York
Phase II Environmental Site Assessment
Target Compound List - SVOCs

LOCATION SAMPLING DATE LAB SAMPLE ID UNITS	TAGM 4046 Rec. Soil Cleanup Obj. mg/kg	Restricted Residential Use Soil Cleanup Objectives mg/kg	Unrestricted Residential Use Soil Cleanup Objectives mg/kg	TRC-SB-12 (11-12) 7/19/2007 L0710362-13 mg/kg	Qual	TRC-SB-13 (15-17) 7/19/2007 L0710362-15 mg/kg	Qual
Semivolatile Organics by EPA 8270C							
1,2,4,5-Tetrachlorobenzene	NC	NC	NC	1.4	U	1.4	U
1,2,4-Trichlorobenzene	3.4	NC	NC	0.35	U	0.36	U
1,2-Dichlorobenzene	7.9	100	1.1	0.35	U	0.36	U
1,3-Dichlorobenzene	1.6	17	2.4	0.35	U	0.36	U
1,4-Dichlorobenzene	8.5	9.8	1.8	0.35	U	0.36	U
2,4,5-Trichlorophenol	0.1	NC	NC	0.35	U	0.36	U
2,4,6-Trichlorophenol	NC	NC	NC	0.35	U	0.36	U
2,4-Dichlorophenol	0.4	NC	NC	0.71	U	0.72	U
2,4-Dimethylphenol	NC	NC	NC	0.35	U	0.36	U
2,4-Dinitrophenol	0.2	NC	NC	1.4	U	1.4	U
2,4-Dinitrotoluene	NC	NC	NC	0.35	U	0.36	U
2,6-Dinitrotoluene	1	NC	NC	0.35	U	0.36	U
2-Chloronaphthalene	NC	NC	NC	0.42	U	0.43	U
2-Chlorophenol	0.8	NC	NC	0.42	U	0.43	U
2-Methylnaphthalene	36.4	NC	NC	0.35	U	0.36	U
2-Methylphenol	0.1	100	0.33	0.42	U	0.43	U
2-Nitroaniline	0.43	NC	NC	0.35	U	0.36	U
2-Nitrophenol	0.33	NC	NC	1.4	U	1.4	U
3,3'-Dichlorobenzidine	NC	NC	NC	0.71	U	0.72	U
3-Methylphenol/4-Methylphenol	NC	34	0.33	0.42	U	0.43	U
3-Nitroaniline	0.5	NC	NC	0.35	U	0.36	U
4,6-Dinitro-o-cresol	NC	NC	NC	1.4	U	1.4	U
4-Bromophenyl phenyl ether	NC	NC	NC	0.35	U	0.36	U
4-Chloroaniline	0.22	NC	NC	0.35	U	0.36	U
4-Chlorophenyl phenyl ether	NC	NC	NC	0.35	U	0.36	U
4-Nitroaniline	NC	NC	NC	0.5	U	0.51	U
4-Nitrophenol	0.1	NC	NC	0.71	U	0.72	U
Acenaphthene	50	100	20	0.35	U	0.36	U
Acenaphthylene	41	100	100	0.35	U	0.36	U
Acetophenone	NC	NC	NC	1.4	U	1.4	U
Anthracene	50	100	100	0.35	U	0.36	U

Table 2
Kingsbridge Armory
Bronx, New York
Phase II Environmental Site Assessment
Target Compound List - SVOCs

LOCATION SAMPLING DATE LAB SAMPLE ID UNITS	TAGM 4046 Rec. Soil Cleanup Obj. mg/kg	Restricted Residential Use Soil Cleanup Objectives mg/kg	Unrestricted Residential Use Soil Cleanup Objectives mg/kg	TRC-SB-12 (11-12) 7/19/2007 L0710362-13 mg/kg	Qual	TRC-SB-13 (15-17) 7/19/2007 L0710362-15 mg/kg	Qual
Benzo(a)anthracene	**0.224**	1	1	0.35	U	0.36	U
Benzo(a)pyrene	**0.061**	1	1	0.35	U	0.36	U
Benzo(b)fluoranthene	**1.1**	1	1	0.35	U	0.36	U
Benzo(ghi)perylene	**50**	100	100	0.35	U	0.36	U
Benzo(k)fluoranthene	**1.1**	1	0.8	0.35	U	0.36	U
Benzoic Acid	**2.7**	NC	NC	3.5	U	3.6	U
Benzyl Alcohol	**NC**	NC	NC	0.71	U	0.72	U
Biphenyl	**NC**	NC	NC	0.35	U	0.36	U
Bis(2-chloroethoxy)methane	**NC**	NC	NC	0.35	U	0.36	U
Bis(2-chloroethyl)ether	**NC**	NC	NC	0.35	U	0.36	U
Bis(2-chloroisopropyl)ether	**NC**	NC	NC	0.35	U	0.36	U
Bis(2-Ethylhexyl)phthalate	**50**	NC	NC	0.71	U	0.72	U
Butyl benzyl phthalate	**50**	NC	NC	0.35	U	0.36	U
Carbazole	**NC**	NC	NC	0.35	U	0.36	U
Chrysene	**0.4**	1	1	0.35	U	0.36	U
Di-n-butylphthalate	**8.1**	NC	NC	0.35	U	0.36	U
Di-n-octylphthalate	**50**	NC	NC	0.35	U	0.36	U
Dibenzo(a,h)anthracene	**0.0143**	0.33	0.33	0.35	U	0.36	U
Dibenzofuran	**6.2**	14	7	0.35	U	0.36	U
Diethyl phthalate	**7.1**	NC	NC	0.35	U	0.36	U
Dimethyl phthalate	**2**	NC	NC	0.35	U	0.36	U
Fluoranthene	**50**	100	100	0.35	U	0.36	U
Fluorene	**50**	100	30	0.35	U	0.36	U
Hexachlorobenzene	**0.41**	0.33	0.33	0.35	U	0.36	U
Hexachlorobutadiene	**NC**	NC	NC	0.71	U	0.72	U
Hexachlorocyclopentadiene	**NC**	NC	NC	0.71	U	0.72	U
Hexachloroethane	**NC**	NC	NC	0.35	U	0.36	U
Indeno(1,2,3-cd)Pyrene	**3.2**	0.5	0.5	0.35	U	0.36	U
Isophorone	**4.4**	NC	NC	0.35	U	0.36	U
n-Nitrosodi-n-propylamine	**NC**	NC	NC	0.35	U	0.36	U
Naphthalene	**13**	100	12	0.35	U	0.36	U
Nitrobenzene	**0.2**	NC	NC	0.35	U	0.36	U
NitrosoDiPhenylAmine(NDPA)/DPA	**NC**	NC	NC	1.1	U	1.1	U
P-Chloro-M-Cresol	**0.24**	NC	NC	0.35	U	0.36	U
Pentachlorophenol	**1**	2.4	0.8	1.4	U	1.4	U
Phenanthrene	**50**	100	100	0.35	U	0.36	U
Phenol	**0.03**	100	0.33	0.5	U	0.51	U
Pyrene	**50**	100	100	0.35	U	0.36	U

TAGM = New York State Department of Environmental Conservation Technical and Administrative Guidance Memorandums

Represents restricted residential use prohibits use of single family housing and vegetable gardens. Includes active recreational uses, which are public uses with a reasonable potential for soil contact. Restrictions on the use of groundwater are allowed
U - Concentration less than the minimum laboratory detection limit.
NC - No guidance criteria establised for this compound
Bold values exceed unrestricted residential use.
Shaded values exceed restricted residential use.
Italicized vallues exceed TAGM criteria

Table 3
Kingsbridge Armory
Bronx, New York
Phase II Environmental Site Assessment
TCLP - SVOC

LOCATION SAMPLING DATE LAB SAMPLE ID Units	TOGS GA STANDARD ug/L	TRC-SB-8 (18-20) 7/19/2007 L0710362-08 ug/L	Qual
TCLP Semi-Volatile Organics			
2,4,5-Trichlorophenol	**NC**	25	U
2,4,6-Trichlorophenol	**NC**	25	U
2,4-Dinitrotoluene	**5**	30	U
2-Methylphenol	**NC**	30	U
3-Methylphenol/4-Methylphenol	**NC**	30	U
Hexachlorobenzene	**0.04**	25	U
Hexachlorobutadiene	**0.5**	50	U
Hexachloroethane	**5**	25	U
Nitrobenzene	**0.4**	25	U
Pentachlorophenol	**1**	50	U
Pyridine	**50**	250	U

U - Concentration less than the minimum laboratory detection limit.
NC - No guidance criteria established for this compound.

Table 4
Kingsbridge Armory
Bronx, New York
Phase II Environmental Assessment
Target Compound List -
Pesticides and PCBs

LOCATION SAMPLING DATE LAB SAMPLE ID UNITS	TAGM 4046 Rec. Soil Cleanup Obj.	Restricted Residential Use Soil Cleanup Objectives mg/kg	Unrestricted Residential Use Soil Cleanup Objectives mg/kg	TRC-SB-1 (13-15) 7/19/2007 L0710362-01 mg/kg	Qual	TRC-SB-2 (13-15) 7/19/2007 L0710362-02 mg/kg	Qual	TRC-SB-3 (12-14) 7/19/2007 L0710362-03 mg/kg	Qual
Organochlorine Pesticides by EPA 8081A									
4,4'-DDD	**2.9**	**2.6**	**0.0033**	0.153	U	0.0194	U	0.0192	U
4,4'-DDE	**2.1**	**1.8**	**0.0033**	0.153	U	0.0194	U	0.0192	U
4,4'-DDT	**2.1**	**1.7**	**0.0033**	0.153	U	0.0194	U	0.0192	U
Aldrin	**0.041**	**0.019**	**0.005**	0.153	U	0.0194	U	0.0192	U
Alpha-BHC	**0.11**	**0.097**	**0.02**	0.153	U	0.0194	U	0.0192	U
Beta-BHC	**0.2**	**0.072**	**0.036**	0.153	U	0.0194	U	0.0192	U
Chlordane	**0.54**	**NC**	**NC**	0.613	U	0.0775	U	0.0766	U
Delta-BHC	**0.3**	**100**	**0.04**	0.153	U	0.0194	U	0.0192	U
Dieldrin	**0.044**	**0.039**	**0.005**	0.153	U	0.0194	U	0.0192	U
Endosulfan I	**0.9**	**4.8**	**2.4**	0.153	U	0.0194	U	0.0192	U
Endosulfan II	**0.9**	**4.8**	**2.4**	0.153	U	0.0194	U	0.0192	U
Endosulfan sulfate	**1**	**4.8**	**2.4**	0.153	U	0.0194	U	0.0192	U
Endrin	**0.1**	**2.2**	**0.014**	0.153	U	0.0194	U	0.0192	U
Endrin keytone	**NC**	**NC**	**NC**	0.153	U	0.0194	U	0.0192	U
Heptachlor	**0.1**	**0.42**	**0.042**	0.153	U	0.0194	U	0.0192	U
Heptachlor epoxide	**0.02**	**NC**	**NC**	0.153	U	0.0194	U	0.0192	U
Lindane	**0.06**	**0.28**	**0.1**	0.153	U	0.0194	U	0.0192	U
Methoxychlor	**10**	**NC**	**NC**	0.613	U	0.0775	U	0.0766	U
trans-Chlordane	**NC**	**NC**	**NC**	0.153	U	0.0194	U	0.0192	U
Polychlorinated Biphenyls by EPA 8082									
Aroclor 1016	**10**	**1**	**0.1**	0.0766	U	0.0388	U	0.0383	U
Aroclor 1221	**10**	**1**	**0.1**	0.0766	U	0.0388	U	0.0383	U
Aroclor 1232	**10**	**1**	**0.1**	0.0766	U	0.0388	U	0.0383	U
Aroclor 1242	**10**	**1**	**0.1**	0.0766	U	0.0388	U	0.0383	U
Aroclor 1248	**10**	**1**	**0.1**	0.0766	U	0.0388	U	0.0383	U
Aroclor 1254	**10**	**1**	**0.1**	0.0766	U	0.0388	U	0.0383	U
Aroclor 1260	**10**	**1**	**0.1**	0.0766	U	0.0388	U	0.0383	U

TAGM = New York State Department of Environmental Conservation Technical and Administrative Guidance Memorandums

Represents restricted residential use prohibits use of single family housing and vegetable gardens. Includes active recreational uses, which are public uses with a reasonable potential for soil contact. Restrictions on the use of groundwater are allowed
U - Concentration less than the minimum laboratory detection limit.
NC - No guidance criteria establised for this compound

Table 4
Kingsbridge Armory
Bronx, New York
Phase II Environmental Assessment
Target Compound List -
Pesticides and PCBs

LOCATION SAMPLING DATE LAB SAMPLE ID UNITS	TAGM 4046 Rec. Soil Cleanup Obj.	Restricted Residential Use Soil Cleanup Objectives mg/kg	Unrestricted Residential Use Soil Cleanup Objectives mg/kg	TRC-SB-4 (7-9) 7/19/2007 L0710362-04 mg/kg	Qual	TRC-SB-5 (23-25) 7/19/2007 L0710362-05 mg/kg	Qual	TRC-SB-6 (15-17) 7/19/2007 L0710362-06 mg/kg	Qual
Organochlorine Pesticides by EPA 8081A									
4,4'-DDD	**2.9**	**2.6**	**0.0033**	0.148	U	0.00392	U	0.0185	U
4,4'-DDE	**2.1**	**1.8**	**0.0033**	0.148	U	0.00392	U	0.0185	U
4,4'-DDT	**2.1**	**1.7**	**0.0033**	0.148	U	0.00392	U	0.0185	U
Aldrin	**0.041**	**0.019**	**0.005**	0.148	U	0.00392	U	0.0185	U
Alpha-BHC	**0.11**	**0.097**	**0.02**	0.148	U	0.00392	U	0.0185	U
Beta-BHC	**0.2**	**0.072**	**0.036**	0.148	U	0.00392	U	0.0185	U
Chlordane	**0.54**	**NC**	**NC**	0.592	U	0.0157	U	0.0741	U
Delta-BHC	**0.3**	**100**	**0.04**	0.148	U	0.00392	U	0.0185	U
Dieldrin	**0.044**	**0.039**	**0.005**	0.148	U	0.00392	U	0.0185	U
Endosulfan I	**0.9**	**4.8**	**2.4**	0.148	U	0.00392	U	0.0185	U
Endosulfan II	**0.9**	**4.8**	**2.4**	0.148	U	0.00392	U	0.0185	U
Endosulfan sulfate	**1**	**4.8**	**2.4**	0.148	U	0.00392	U	0.0185	U
Endrin	**0.1**	**2.2**	**0.014**	0.148	U	0.00392	U	0.0185	U
Endrin keytone	**NC**	**NC**	**NC**	0.148	U	0.00392	U	0.0185	U
Heptachlor	**0.1**	**0.42**	**0.042**	0.148	U	0.00392	U	0.0185	U
Heptachlor epoxide	**0.02**	**NC**	**NC**	0.148	U	0.00392	U	0.0185	U
Lindane	**0.06**	**0.28**	**0.1**	0.148	U	0.00392	U	0.0185	U
Methoxychlor	**10**	**NC**	**NC**	0.592	U	0.0157	U	0.0741	U
trans-Chlordane	**NC**	**NC**	**NC**	0.148	U	0.00392	U	0.0185	U
Polychlorinated Biphenyls by EPA 8082									
Aroclor 1016	**10**	**1**	**0.1**	0.037	U	0.0392	U	0.037	U
Aroclor 1221	**10**	**1**	**0.1**	0.037	U	0.0392	U	0.037	U
Aroclor 1232	**10**	**1**	**0.1**	0.037	U	0.0392	U	0.037	U
Aroclor 1242	**10**	**1**	**0.1**	0.037	U	0.0392	U	0.037	U
Aroclor 1248	**10**	**1**	**0.1**	0.037	U	0.0392	U	0.037	U
Aroclor 1254	**10**	**1**	**0.1**	0.037	U	0.0392	U	0.037	U
Aroclor 1260	**10**	**1**	**0.1**	0.037	U	0.0392	U	0.037	U

TAGM = New York State Department of Environmental Conservation Technical and Administrative Guidance Memorandums

Represents restricted residential use prohibits use of single family housing and vegetable gardens. Includes active recreational uses, which are public uses with a reasonable potential for soil contact. Restrictions on the use of groundwater are allowed
U - Concentration less than the minimum laboratory detection limit.
NC - No guidance criteria estabilised for this compound

Table 4
Kingsbridge Armory
Bronx, New York
Phase II Environmental Assessment
Target Compound List -
Pesticides and PCBs

LOCATION SAMPLING DATE LAB SAMPLE ID UNITS	TAGM 4046 Rec. Soil Cleanup Obj.	Restricted Residential Use Soil Cleanup Objectives mg/kg	Unrestricted Residential Use Soil Cleanup Objectives mg/kg	TRC-SB-7 (18-20) 7/19/2007 L0710362-07 mg/kg	Qual	TRC-SB-8 (18-20) 7/19/2007 L0710362-08 mg/kg	Qual	TRC-SB-8 (23-25) 7/19/2007 L0710362-09 mg/kg	Qual
Organochlorine Pesticides by EPA 8081A									
4,4'-DDD	2.9	2.6	0.0033	0.0183	U	0.0196	U	0.00392	U
4,4'-DDE	2.1	1.8	0.0033	0.0183	U	0.0196	U	0.00392	U
4,4'-DDT	2.1	1.7	0.0033	0.0183	U	0.0196	U	0.00392	U
Aldrin	0.041	0.019	0.005	0.0183	U	0.0196	U	0.00392	U
Alpha-BHC	0.11	0.097	0.02	0.0183	U	0.0196	U	0.00392	U
Beta-BHC	0.2	0.072	0.036	0.0183	U	0.0196	U	0.00392	U
Chlordane	0.54	NC	NC	0.0733	U	0.0784	U	0.0157	U
Delta-BHC	0.3	100	0.04	0.0183	U	0.0196	U	0.00392	U
Dieldrin	0.044	0.039	0.005	0.0183	U	0.0196	U	0.00392	U
Endosulfan I	0.9	4.8	2.4	0.0183	U	0.0196	U	0.00392	U
Endosulfan II	0.9	4.8	2.4	0.0183	U	0.0196	U	0.00392	U
Endosulfan sulfate	1	4.8	2.4	0.0183	U	0.0196	U	0.00392	U
Endrin	0.1	2.2	0.014	0.0183	U	0.0196	U	0.00392	U
Endrin keytone	NC	NC	NC	0.0183	U	0.0196	U	0.00392	U
Heptachlor	0.1	0.42	0.042	0.0183	U	0.0196	U	0.00392	U
Heptachlor epoxide	0.02	NC	NC	0.0183	U	0.0196	U	0.00392	U
Lindane	0.06	0.28	0.1	0.0183	U	0.0196	U	0.00392	U
Methoxychlor	10	NC	NC	0.0733	U	0.0784	U	0.0157	U
trans-Chlordane	NC	NC	NC	0.0183	U	0.0196	U	0.00392	U
Polychlorinated Biphenyls by EPA 8082									
Aroclor 1016	10	1	0.1	0.0366	U	0.0392	U	0.0392	U
Aroclor 1221	10	1	0.1	0.0366	U	0.0392	U	0.0392	U
Aroclor 1232	10	1	0.1	0.0366	U	0.0392	U	0.0392	U
Aroclor 1242	10	1	0.1	0.0366	U	0.0392	U	0.0392	U
Aroclor 1248	10	1	0.1	0.0366	U	0.0392	U	0.0392	U
Aroclor 1254	10	1	0.1	0.0366	U	0.0392	U	0.0392	U
Aroclor 1260	10	1	0.1	0.0366	U	0.0392	U	0.0392	U

TAGM = New York State Department of Environmental Conservation Technical and Administrative Guidance Memorandums

Represents restricted residential use prohibits use of single family housing and vegetable gardens. Includes active recreational uses, which are public uses with a reasonable potential for soil contact. Restrictions on the use of groundwater are allowed
U - Concentration less than the minimum laboratory detection limit.
NC - No guidance criteria estabilised for this compound

Table 4
Kingsbridge Armory
Bronx, New York
Phase II Environmental Assessment
Target Compound List -
Pesticides and PCBs

LOCATION SAMPLING DATE LAB SAMPLE ID UNITS	TAGM 4046 Rec. Soil Cleanup Obj.	Restricted Residential Use Soil Cleanup Objectives mg/kg	Unrestricted Residential Use Soil Cleanup Objectives mg/kg	TRC-SB-9 (24-26) 7/19/2007 L0710362-10 mg/kg	Qual	TRC-SB-10 (16-18) 7/19/2007 L0710362-11 mg/kg	Qual	TRC-SB-11 (10-12) 7/19/2007 L0710362-12 mg/kg	Qual
Organochlorine Pesticides by EPA 8081A									
4,4'-DDD	**2.9**	**2.6**	**0.0033**	0.00355	U	0.00362	U	0.00355	U
4,4'-DDE	**2.1**	**1.8**	**0.0033**	0.00355	U	0.00362	U	0.00355	U
4,4'-DDT	**2.1**	**1.7**	**0.0033**	0.00355	U	0.00362	U	0.00355	U
Aldrin	**0.041**	**0.019**	**0.005**	0.00355	U	0.00362	U	0.00355	U
Alpha-BHC	**0.11**	**0.097**	**0.02**	0.00355	U	0.00362	U	0.00355	U
Beta-BHC	**0.2**	**0.072**	**0.036**	0.00355	U	0.00362	U	0.00355	U
Chlordane	**0.54**	**NC**	**NC**	0.0142	U	0.0145	U	0.0142	U
Delta-BHC	**0.3**	**100**	**0.04**	0.00355	U	0.00362	U	0.00355	U
Dieldrin	**0.044**	**0.039**	**0.005**	0.00355	U	0.00362	U	0.00355	U
Endosulfan I	**0.9**	**4.8**	**2.4**	0.00355	U	0.00362	U	0.00355	U
Endosulfan II	**0.9**	**4.8**	**2.4**	0.00355	U	0.00362	U	0.00355	U
Endosulfan sulfate	**1**	**4.8**	**2.4**	0.00355	U	0.00362	U	0.00355	U
Endrin	**0.1**	**2.2**	**0.014**	0.00355	U	0.00362	U	0.00355	U
Endrin keytone	**NC**	**NC**	**NC**	0.00355	U	0.00362	U	0.00355	U
Heptachlor	**0.1**	**0.42**	**0.042**	0.00355	U	0.00362	U	0.00355	U
Heptachlor epoxide	**0.02**	**NC**	**NC**	0.00355	U	0.00362	U	0.00355	U
Lindane	**0.06**	**0.28**	**0.1**	0.00355	U	0.00362	U	0.00355	U
Methoxychlor	**10**	**NC**	**NC**	0.0142	U	0.0145	U	0.0142	U
trans-Chlordane	**NC**	**NC**	**NC**	0.00355	U	0.00362	U	0.00355	U
Polychlorinated Biphenyls by EPA 8082									
Aroclor 1016	**10**	**1**	**0.1**	0.0355	U	0.0362	U	0.0355	U
Aroclor 1221	**10**	**1**	**0.1**	0.0355	U	0.0362	U	0.0355	U
Aroclor 1232	**10**	**1**	**0.1**	0.0355	U	0.0362	U	0.0355	U
Aroclor 1242	**10**	**1**	**0.1**	0.0355	U	0.0362	U	0.0355	U
Aroclor 1248	**10**	**1**	**0.1**	0.0355	U	0.0362	U	0.0355	U
Aroclor 1254	**10**	**1**	**0.1**	0.0355	U	0.0362	U	0.0355	U
Aroclor 1260	**10**	1	**0.1**	0.0355	U	0.0362	U	0.0355	U

TAGM = New York State Department of Environmental Conservation Technical and Administrative Guidance Memorandums

Represents restricted residential use prohibits use of single family housing and vegetable gardens. Includes active recreational uses, which are public uses with a reasonable potential for soil contact. Restrictions on the use of groundwater are allowed
U - Concentration less than the minimum laboratory detection limit.
NC - No guidance criteria establised for this compound

Table 4
Kingsbridge Armory
Bronx, New York
Phase II Environmental Assessment
Target Compound List -
Pesticides and PCBs

LOCATION SAMPLING DATE LAB SAMPLE ID UNITS	TAGM 4046 Rec. Soil Cleanup Obj.	Restricted Residential Use Soil Cleanup Objectives mg/kg	Unrestricted Residential Use Soil Cleanup Objectives mg/kg	TRC-SB-12 (11-12) 7/19/2007 L0710362-13 mg/kg	Qual	TRC-SB-13 (15-17) 7/19/2007 L0710362-15 mg/kg	Qual
Organochlorine Pesticides by EPA 8081A							
4,4'-DDD	**2.9**	**2.6**	**0.0033**	0.00355	U	0.0181	U
4,4'-DDE	**2.1**	**1.8**	**0.0033**	0.00355	U	0.0181	U
4,4'-DDT	**2.1**	**1.7**	**0.0033**	0.00355	U	0.0181	U
Aldrin	**0.041**	**0.019**	**0.005**	0.00355	U	0.0181	U
Alpha-BHC	**0.11**	**0.097**	**0.02**	0.00355	U	0.0181	U
Beta-BHC	**0.2**	**0.072**	**0.036**	0.00355	U	0.0181	U
Chlordane	**0.54**	**NC**	**NC**	0.0142	U	0.0725	U
Delta-BHC	**0.3**	**100**	**0.04**	0.00355	U	0.0181	U
Dieldrin	**0.044**	**0.039**	**0.005**	0.00355	U	0.0181	U
Endosulfan I	**0.9**	**4.8**	**2.4**	0.00355	U	0.0181	U
Endosulfan II	**0.9**	**4.8**	**2.4**	0.00355	U	0.0181	U
Endosulfan sulfate	**1**	**4.8**	**2.4**	0.00355	U	0.0181	U
Endrin	**0.1**	**2.2**	**0.014**	0.00355	U	0.0181	U
Endrin keytone	**NC**	**NC**	**NC**	0.00355	U	0.0181	U
Heptachlor	**0.1**	**0.42**	**0.042**	0.00355	U	0.0181	U
Heptachlor epoxide	**0.02**	**NC**	**NC**	0.00355	U	0.0181	U
Lindane	**0.06**	**0.28**	**0.1**	0.00355	U	0.0181	U
Methoxychlor	**10**	**NC**	**NC**	0.0142	U	0.0725	U
trans-Chlordane	**NC**	**NC**	**NC**	0.00355	U	0.0181	U
Polychlorinated Biphenyls by EPA 8082							
Aroclor 1016	**10**	**1**	**0.1**	0.0355	U	0.0362	U
Aroclor 1221	**10**	**1**	**0.1**	0.0355	U	0.0362	U
Aroclor 1232	**10**	**1**	**0.1**	0.0355	U	0.0362	U
Aroclor 1242	**10**	**1**	**0.1**	0.0355	U	0.0362	U
Aroclor 1248	**10**	**1**	**0.1**	0.0355	U	0.0362	U
Aroclor 1254	**10**	**1**	**0.1**	0.0355	U	0.0362	U
Aroclor 1260	**10**	**1**	**0.1**	0.0355	U	0.0362	U

TAGM = New York State Department of Environmental Conservation Technical and Administrative Guidance Memorandums

Represents restricted residential use prohibits use of single family housing and vegetable gardens. Includes active recreational uses, which are public uses with a reasonable potential for soil contact. Restrictions on the use of groundwater are allowed
U - Concentration less than the minimum laboratory detection limit.
NC - No guidance criteria establised for this compound

Table 5
Kingsbridge Armory
Bronx, New York
Phase II Environmental Site Assessment
Target Analyte List - Metals

LOCATION SAMPLING DATE LAB SAMPLE ID Units	TAGM 4046 Rec. Soil Cleannp Obj. mg/kg	Restricted Residential Use Soil Cleanup Objectives mg/kg	Unrestricted Residential Use Soil Cleanup Objectives mg/kg	TRC-SB-1 (13-15) 7/19/2007 L0710362-01 mg/kg	Qual	TRC-SB-2 (13-15) 7/19/2007 L0710362-02 mg/kg	Qual	TRC-SB-3 (12-14) 7/19/2007 L0710362-03 mg/kg	Qual
Total Metals									
Aluminum, Total	**SB**	**NC**	**NC**	13000		12000		6800	
Antimony, Total	**SB**	**NC**	**NC**	2.3	U	2.3	U	2.3	U
Arsenic, Total	**7.5***	**16**	**13**	2.9		2.4		2.3	
Barium, Total	**300***	**350**	**350**	100		120		67	
Beryllium, Total	**0.16**	**14**	**7.2**	*0.69*		*0.54*		*0.4*	
Cadmium, Total	**1***	**2.5**	**2.5**	0.46	U	0.46	U	0.46	U
Calcium, Total	**SB**	**NC**	**NC**	6500		3800		5300	
Chromium, Total	**10**	**NC**	**NC**	*26*		*24*		*21*	
Cobalt, Total	**30**	**NC**	**NC**	8.1		8.4		5	
Copper, Total	**25**	**270**	**50**	*46*		20		20	
Iron, Total	**2000***	**NC**	**NC**	*18000*		*17000*		*13000*	
Lead, Total	**200-500**	**400**	**63**	**78**		21		**140**	
Magnesium, Total	**SB**	**NC**	**NC**	6300		7800		3600	
Manganese, Total	**SB**	**2000**	**1600**	240		270		160	
Mercury, Total	**0.1**	**0.81**	**0.18**	0.1	U	0.1		**0.19**	
Nickel, Total	**13**	**140**	**30**	*16*		*14*		11	
Potassium, Total	**SB**	**NC**	**NC**	3200		3700		1400	
Selenium, Total	**2**	**36**	**3.9**	2.3	U	2.3	U	2.3	U
Silver, Total	**SB**	**36**	**2**	0.46	U	0.46	U	0.46	U
Sodium, Total	**SB**	**NC**	**NC**	360		390		330	
Thallium, Total	**SB**	**NC**	**NC**	2.3	U	2.3	U	2.3	U
Vanadium, Total	**150***	**NC**	**NC**	41		37		23	
Zinc, Total	**20**	**2200**	**109**	*91*		*61*		*66*	

TAGM = New York State Department of Environmental Conservation Technical and Administrative Guidance Memorandums

Represents restricted residential use prohibits use of single family housing and vegetable gardens. Includes active recreational uses, which are public uses with a reasonable potential for soil contact. Restrictions on the use of groundwater are allowed
U - Concentration less than the minimum laboratory detection limit.
NC - No guidance criteria establised for this compound
SB - Site background
* - given value or site background
Bold values exceed unrestricted residential use.
Italicized vallues exceed TAGM criteria

Table 5
Kingsbridge Armory
Bronx, New York
Phase II Environmental Site Assessment
Target Analyte List - Metals

LOCATION SAMPLING DATE LAB SAMPLE ID Units	TAGM 4046 Rec. Soil Cleanup Obj. mg/kg	Restricted Residential Use Soil Cleanup Objectives mg/kg	Unrestricted Residential Use Soil Cleanup Objectives mg/kg	TRC-SB-4 (7-9) 7/19/2007 L0710362-04 mg/kg	Qual	TRC-SB-5 (23-25) 7/19/2007 L0710362-05 mg/kg	Qual	TRC-SB-6 (15-17) 7/19/2007 L0710362-06 mg/kg	Qual
Total Metals									
Aluminum, Total	**SB**	**NC**	**NC**	9200		15000		12000	
Antimony, Total	**SB**	**NC**	**NC**	2.2	U	2.3	U	2.2	U
Arsenic, Total	**7.5***	**16**	**13**	2.3		3.7		3.2	
Barium, Total	**300***	**350**	**350**	83		71		100	
Beryllium, Total	**0.16**	**14**	**7.2**	*0.48*		*0.68*		*0.95*	
Cadmium, Total	**1***	**2.5**	**2.5**	0.44	U	0.47	U	0.44	U
Calcium, Total	**SB**	**NC**	**NC**	2700		5100		14000	
Chromium, Total	**10**	**NC**	**NC**	*25*		*35*		*45*	
Cobalt, Total	**30**	**NC**	**NC**	7		9.2		42	
Copper, Total	**25**	**270**	**50**	*28*		20		***120***	
Iron, Total	**2000***	**NC**	**NC**	*15000*		*20000*		*20000*	
Lead, Total	**200-500**	**400**	**63**	37		14		**98**	
Magnesium, Total	**SB**	**NC**	**NC**	5100		6500		10000	
Manganese, Total	**SB**	**2000**	**1600**	230		380		460	
Mercury, Total	**0.1**	**0.81**	**0.18**	0.08	U	0.09	U	0.09	U
Nickel, Total	**13**	**140**	**30**	*16*		*24*		*29*	
Potassium, Total	**SB**	**NC**	**NC**	2800		2200		3500	
Selenium, Total	**2**	**36**	**3.9**	2.2	U	2.3	U	2.2	U
Silver, Total	**SB**	**36**	**2**	0.44	U	0.47	U	0.44	U
Sodium, Total	**SB**	**NC**	**NC**	88	U	410		1100	
Thallium, Total	**SB**	**NC**	**NC**	2.2	U	2.3	U	2.2	U
Vanadium, Total	**150***	**NC**	**NC**	39		40		39	
Zinc, Total	**20**	**2200**	**109**	*57*		*61*		***750***	

TAGM = New York State Department of Environmental Conservation Technical and Administrative Guidance Memorandums

Represents restricted residential use prohibits use of single family housing and vegetable gardens. Includes active recreational uses, which are public uses with a reasonable potential for soil contact. Restrictions on the use of groundwater are allowed
U - Concentration less than the minimum laboratory detection limit.
NC - No guidance criteria establised for this compound
SB - Site background
* - given value or site background
Bold values exceed unrestricted residential use.
Italicized vallues exceed TAGM criteria

Table 5
Kingsbridge Armory
Bronx, New York
Phase II Environmental Site Assessment
Target Analyte List - Metals

LOCATION SAMPLING DATE LAB SAMPLE ID Units	TAGM 4046 Rec. Soil Cleanup Obj. mg/kg	Restricted Residential Use Soil Cleanup Objectives mg/kg	Unrestricted Residential Use Soil Cleanup Objectives mg/kg	TRC-SB-7 (18-20) 7/19/2007 L0710362-07 mg/kg	Qual	TRC-SB-8 (18-20) 7/19/2007 L0710362-08 mg/kg	Qual	TRC-SB-8 (23-25) 7/19/2007 L0710362-09 mg/kg	Qual
Total Metals									
Aluminum, Total	**SB**	**NC**	**NC**	13000		15000		12000	
Antimony, Total	**SB**	**NC**	**NC**	2.2	U	2.3	U	2.3	U
Arsenic, Total	**7.5***	**16**	**13**	1.7		3.1		2.5	
Barium, Total	**300***	**350**	**350**	140		68		82	
Beryllium, Total	**0.16**	**14**	**7.2**	*0.96*		*0.79*		*0.58*	
Cadmium, Total	**1***	**2.5**	**2.5**	0.44	U	0.46	U	0.47	U
Calcium, Total	**SB**	**NC**	**NC**	6700		1700		2200	
Chromium, Total	**10**	**NC**	**NC**	*36*		*38*		*34*	
Cobalt, Total	**30**	**NC**	**NC**	11		11		8.5	
Copper, Total	**25**	**270**	**50**	*30*		*26*		19	
Iron, Total	**2000***	**NC**	**NC**	*20000*		*21000*		*18000*	
Lead, Total	**200-500**	**400**	**63**	27		15		26	
Magnesium, Total	**SB**	**NC**	**NC**	8200		7400		5200	
Manganese, Total	**SB**	**2000**	**1600**	240		230		350	
Mercury, Total	**0.1**	**0.81**	**0.18**	**0.22**		0.09	U	0.1	U
Nickel, Total	**13**	**140**	**30**	*25*		*26*		*19*	
Potassium, Total	**SB**	**NC**	**NC**	5100		3100		2000	
Selenium, Total	**2**	**36**	**3.9**	2.2	U	2.3	U	2.3	U
Silver, Total	**SB**	**36**	**2**	0.44	U	0.46	U	0.47	U
Sodium, Total	**SB**	**NC**	**NC**	88	U	93	U	380	
Thallium, Total	**SB**	**NC**	**NC**	2.2	U	2.3	U	2.3	U
Vanadium, Total	**150***	**NC**	**NC**	44		48		38	
Zinc, Total	**20**	**2200**	**109**	*62*		*57*		*77*	

TAGM = New York State Department of Environmental Conservation Technical and Administrative Guidance Memorandums

Represents restricted residential use prohibits use of single family housing and vegetable gardens. Includes active recreational uses, which are public uses with a reasonable potential for soil contact. Restrictions on the use of groundwater are allowed
U - Concentration less than the minimum laboratory detection limit.
NC - No guidance criteria estabilised for this compound
SB - Site background
* - given value or site background
Bold values exceed unrestricted residential use.
Italicized vallues exceed TAGM criteria

Table 5
Kingsbridge Armory
Bronx, New York
Phase II Environmental Site Assessment
Target Analyte List - Metals

LOCATION SAMPLING DATE LAB SAMPLE ID Units	TAGM 4046 Rec. Soil Cleanup Obj. mg/kg	Restricted Residential Use Soil Cleanup Objectives mg/kg	Unrestricted Residential Use Soil Cleanup Objectives mg/kg	TRC-SB-9 (24-26) 7/19/2007 L0710362-10 mg/kg	Qual	TRC-SB-10 (16-18) 7/19/2007 L0710362-11 mg/kg	Qual	TRC-SB-11 (10-12) 7/19/2007 L0710362-12 mg/kg	Qual
Total Metals									
Aluminum, Total	**SB**	**NC**	**NC**	12000		17000		15000	
Antimony, Total	**SB**	**NC**	**NC**	2.1	U	2.2	U	2.1	U
Arsenic, Total	**7.5***	**16**	**13**	1.3		0.52		0.42	U
Barium, Total	**300***	**350**	**350**	150		150		180	
Beryllium, Total	**0.16**	**14**	**7.2**	*1.3*		*2*		*2.3*	
Cadmium, Total	**1***	**2.5**	**2.5**	0.42	U	0.43	U	0.42	U
Calcium, Total	**SB**	**NC**	**NC**	4400		3400		3100	
Chromium, Total	**10**	**NC**	**NC**	*38*		*31*		*48*	
Cobalt, Total	**30**	**NC**	**NC**	10		15		14	
Copper, Total	**25**	**270**	**50**	*26*		*34*		*36*	
Iron, Total	**2000***	**NC**	**NC**	*20000*		*32000*		*31000*	
Lead, Total	**200-500**	**400**	**63**	5.1		2.2	U	2.1	U
Magnesium, Total	**SB**	**NC**	**NC**	7800		11000		10000	
Manganese, Total	**SB**	**2000**	**1600**	260		320		340	
Mercury, Total	**0.1**	**0.81**	**0.18**	**0.21**		**0.23**		**0.29**	
Nickel, Total	**13**	**140**	**30**	*20*		*25*		*28*	
Potassium, Total	**SB**	**NC**	**NC**	7300		9200		10000	
Selenium, Total	**2**	**36**	**3.9**	2.1	U	2.2	U	2.1	U
Silver, Total	**SB**	**36**	**2**	0.42	U	0.43	U	0.42	U
Sodium, Total	**SB**	**NC**	**NC**	84	U	86	U	85	U
Thallium, Total	**SB**	**NC**	**NC**	2.1	U	2.2	U	2.1	U
Vanadium, Total	**150***	**NC**	**NC**	54		79		74	
Zinc, Total	**20**	**2200**	**109**	*48*		*67*		*61*	

TAGM = New York State Department of Environmental Conservation Technical and Administrative Guidance Memorandums

Represents restricted residential use prohibits use of single family housing and vegetable gardens. Includes active recreational uses, which are public uses with a reasonable potential for soil contact. Restrictions on the use of groundwater are allowed
U - Concentration less than the minimum laboratory detection limit.
NC - No guidance criteria establised for this compound
SB - Site background
* - given value or site background
Bold values exceed unrestricted residential use.
Italicized vallues exceed TAGM criteria

Table 5
Kingsbridge Armory
Bronx, New York
Phase II Environmental Site Assessment
Target Analyte List - Metals

LOCATION SAMPLING DATE LAB SAMPLE ID Units	TAGM 4046 Rec. Soil Cleanup Obj. mg/kg	Restricted Residential Use Soil Cleanup Objectives mg/kg	Unrestricted Residential Use Soil Cleanup Objectives mg/kg	TRC-SB-12 (11-12) 7/19/2007 L0710362-13 mg/kg	Qual	TRC-SB-13 (15-17) 7/19/2007 L0710362-15 mg/kg	Qual
Total Metals							
Aluminum, Total	**SB**	**NC**	**NC**	15000		16000	
Antimony, Total	**SB**	**NC**	**NC**	2.1	U	2.2	U
Arsenic, Total	**7.5***	**16**	**13**	0.43		1.4	
Barium, Total	**300***	**350**	**350**	220		160	
Beryllium, Total	**0.16**	**14**	**7.2**	*2.2*		*2*	
Cadmium, Total	**1***	**2.5**	**2.5**	0.42	U	0.43	U
Calcium, Total	**SB**	**NC**	**NC**	3500		2700	
Chromium, Total	**10**	**NC**	**NC**	*27*		*73*	
Cobalt, Total	**30**	**NC**	**NC**	16		12	
Copper, Total	**25**	**270**	**50**	19		23	
Iron, Total	**2000***	**NC**	**NC**	*25000*		*28000*	
Lead, Total	**200-500**	**400**	**63**	2.1	U	3.1	
Magnesium, Total	**SB**	**NC**	**NC**	11000		10000	
Manganese, Total	**SB**	**2000**	**1600**	260		330	
Mercury, Total	**0.1**	**0.81**	**0.18**	0.09	U	0.08	U
Nickel, Total	**13**	**140**	**30**	*32*		*34*	
Potassium, Total	**SB**	**NC**	**NC**	8800		8500	
Selenium, Total	**2**	**36**	**3.9**	2.1	U	2.2	U
Silver, Total	**SB**	**36**	**2**	0.42	U	0.43	U
Sodium, Total	**SB**	**NC**	**NC**	84	U	86	U
Thallium, Total	**SB**	**NC**	**NC**	2.1	U	2.2	U
Vanadium, Total	**150***	**NC**	**NC**	51		62	
Zinc, Total	**20**	**2200**	**109**	*56*		*64*	

TAGM = New York State Department of Environmental Conservation Technical and Administrative Guidance Memorandums

Represents restricted residential use prohibits use of single family housing and vegetable gardens. Includes active recreational uses, which are public uses with a reasonable potential for soil contact. Restrictions on the use of groundwater are allowed
U - Concentration less than the minimum laboratory detection limit.
NC - No guidance criteria establised for this compound
SB - Site background
* - given value or site background
Bold values exceed unrestricted residential use.
Italicized vallues exceed TAGM criteria

Table 6
Kingsbridge Armory
Bronx, New York
Phase II Environmental Site Assessment
Total Lead

LOCATION SAMPLING DATE LAB SAMPLE ID UNITS	TAGM 4046 Rec. Soil Cleanup Obj. mg/kg	Restricted Residential Use Soil Cleanup Objectives mg/kg	Unrestricted Residential Use Soil Cleanup Objectives mg/kg	TRC-SB-A/1 (3-6") 23-JUL-07 L0710597-01 mg/kg	Qual	TRC-SB-B/2 (0-3") 23-JUL-07 L0710597-02 mg/kg	Qual	TRC-SB-C/3 (3-6") 23-JUL-07 L0710597-03 mg/kg	Qual
Metals									
Lead, Total	200-500	400	63	*23000*		500		*7700*	

Sample Results Comparison with New York Restricted and New York Unrestricted Use, Residential Criteria.

TAGM = New York State Department of Environmental Conservation Technical and Administrative Guidance Memorandum s

SB - Criteia is Site Background

* - Sample interval screened through metal sieve to remove all large pieces of lead and debris.

NC = No Criteria

TCLP = Toxicity Characteristic Leaching Procedure

Bold values exceed NY Restricted Use criteria

Shaded values exceed NY Unrestricted Use criteria

Italicized vallues exceed TAGM 500 mg/kg criteria

Table 6
Kingsbridge Armory
Bronx, New York
Phase II Environmental Site Assessment
Total Lead

LOCATION	TAGM 4046	Restricted Residential Use	Unrestricted Residential Use	TRC-SB-D/4 (0-3")		TRC-SB-E/5 (6"-1")		TRC-SB-R/18 (6"-1')*	
SAMPLING DATE	Rec. Soil	Soil Cleanup	Soil Cleanup	23-JUL-07		23-JUL-07		23-JUL-07	
LAB SAMPLE ID	Cleanup Obj.	Objectives	Objectives	L0710597-04		L0710597-05		L0710597-18	
UNITS	mg/kg	mg/kg	mg/kg	mg/kg	Qual	mg/kg	Qual	mg/kg	Qual
Metals									
Lead, Total	**200-500**	400	63	*3600*		*10000*		*10000*	

Sample Results Comparison with New York Restricted and New York Unrestricted Use, Residential Criteria.

TAGM = New York State Department of Environmental Conservation Technical and Administrative Guidance Memorandun

SB - Criteia is Site Background

* - Sample interval screened through metal sieve to remove all large pieces of lead and debris.

NC = No Criteria

TCLP = Toxicity Characteristic Leaching Procedure

Bold values exceed NY Restricted Use criteria

Shaded values exceed NY Unrestricted Use criteria

Italicized vallues exceed TAGM 500 mg/kg criteria

Table 6
Kingsbridge Armory
Bronx, New York
Phase II Environmental Site Assessment
Total Lead

LOCATION SAMPLING DATE LAB SAMPLE ID UNITS	TAGM 4046 Rec. Soil Cleanup Obj. mg/kg	Restricted Residential Use Soil Cleanup Objectives mg/kg	Unrestricted Residential Use Soil Cleanup Objectives mg/kg	TRC-SB-F/6 (0-3") 23-JUL-07 L0710597-06 mg/kg	Qual	TRC-SB-G/7 (6"-1') 23-JUL-07 L0710597-07 mg/kg	Qual	TRC-SB-H/8 (0-3") 23-JUL-07 L0710597-08 mg/kg	Qual
Metals									
Lead, Total	200-500	400	63	*2300*		*5200*		*5500*	

Sample Results Comparison with New York Restricted and New York Unrestricted Use, Residential Criteria.

TAGM = New York State Department of Environmental Conservation Technical and Administrative Guidance Memorandun

SB - Criteia is Site Background

* - Sample interval screened through metal sieve to remove all large pieces of lead and debris.

NC = No Criteria

TCLP = Toxicity Characteristic Leaching Procedure

Bold values exceed NY Restricted Use criteria

Shaded values exceed NY Unrestricted Use criteria

Italicized vallues exceed TAGM 500 mg/kg criteria

Table 6
Kingsbridge Armory
Bronx, New York
Phase II Environmental Site Assessment
Total Lead

LOCATION SAMPLING DATE LAB SAMPLE ID UNITS	TAGM 4046 Rec. Soil Cleanup Obj. mg/kg	Restricted Residential Use Soil Cleanup Objectives mg/kg	Unrestricted Residential Use Soil Cleanup Objectives mg/kg	TRC-SB-I/9 (0-3") 23-JUL-07 L0710597-09 mg/kg	Qual	TRC-SB-J/10 (0-3") 23-JUL-07 L0710597-10 mg/kg	Qual	TRC-SB-P/16 (6"-1') 23-JUL-07 L0710597-16 mg/kg	Qual
Metals									
Lead, Total	200-500	400	63	170		*2400*		180	

Sample Results Comparison with New York Restricted and New York Unrestricted Use, Residential Criteria.

TAGM = New York State Department of Environmental Conservation Technical and Administrative Guidance Memorandun

SB - Criteia is Site Background

* - Sample interval screened through metal sieve to remove all large pieces of lead and debris.

NC = No Criteria

TCLP = Toxicity Characteristic Leaching Procedure

Bold values exceed NY Restricted Use criteria

Shaded values exceed NY Unrestricted Use criteria

Italicized vallues exceed TAGM 500 mg/kg criteria

Table 6
Kingsbridge Armory
Bronx, New York
Phase II Environmental Site Assessment
Total Lead

LOCATION SAMPLING DATE LAB SAMPLE ID UNITS	TAGM 4046 Rec. Soil Cleanup Obj. mg/kg	Restricted Residential Use Soil Cleanup Objectives mg/kg	Unrestricted Residential Use Soil Cleanup Objectives mg/kg	TRC-SB-K/11 (0-3") 23-JUL-07 L0710597-11 mg/kg	Qual	TRC-SB-Q/17 (0-3")* 23-JUL-07 L0710597-17 mg/kg	Qual	TRC-SB-L/12 (3"-6") 23-JUL-07 L0710597-12 mg/kg	Qual
Metals									
Lead, Total	200-500	400	63	*3400*		*2900*		*5100*	

Sample Results Comparison with New York Restricted and New York Unrestricted Use, Residential Criteria.

TAGM = New York State Department of Environmental Conservation Technical and Administrative Guidance Memorandun

SB - Criteia is Site Background

* - Sample interval screened through metal sieve to remove all large pieces of lead and debris.

NC = No Criteria

TCLP = Toxicity Characteristic Leaching Procedure

Bold values exceed NY Restricted Use criteria

Shaded values exceed NY Unrestricted Use criteria

Italicized vallues exceed TAGM 500 mg/kg criteria

Table 6
Kingsbridge Armory
Bronx, New York
Phase II Environmental Site Assessment
Total Lead

LOCATION SAMPLING DATE LAB SAMPLE ID UNITS	TAGM 4046 Rec. Soil Cleanup Obj. mg/kg	Restricted Residential Use Soil Cleanup Objectives mg/kg	Unrestricted Residential Use Soil Cleanup Objectives mg/kg	TRC-SB-M/13 (0-3") 23-JUL-07 L0710597-13 mg/kg	Qual	TRC-SB-N/14 (0-3") 23-JUL-07 L0710597-14 mg/kg	Qual	TRC-SB-O/15 (0-3") 23-JUL-07 L0710597-15 mg/kg	Qual
Metals									
Lead, Total	200-500	400	63	260		81		48	

Sample Results Comparison with New York Restricted and New York Unrestricted Use, Residential Criteria.

TAGM = New York State Department of Environmental Conservation Technical and Administrative Guidance Memorandun

SB - Criteia is Site Background

* - Sample interval screened through metal sieve to remove all large pieces of lead and debris.

NC = No Criteria

TCLP = Toxicity Characteristic Leaching Procedure

Bold values exceed NY Restricted Use criteria

Shaded values exceed NY Unrestricted Use criteria

Italicized vallues exceed TAGM 500 mg/kg criteria

Table 7
Kingsbridge Armory
Bronx, New York
Phase II Environmental Site Assessment
TCLP Lead

LOCATION SAMPLING DATE LAB SAMPLE ID UNITS	Hazardous Waste Criteria mg/l	TRC-SB-A/1 (3-6") 23-JUL-07 L0710597-01 mg/l	Qual	TRC-SB-B/2 (0-3") 23-JUL-07 L0710597-02 mg/l	Qual	TRC-SB-C/3 (3-6") 23-JUL-07 L0710597-03 mg/l	Qual
Metals							
Lead, TCLP	5	**1900**		**45**		NS	

Hazardous Waste Criteria - EPA 40 CFR Part 261 and 6NYCRR

* - Sample interval screened through metal sieve to remove all large pieces of lead and debris.

mg/l - milligrams per liter
NC = No Criteria
TCLP = Toxicity Characteristic Leaching Procedure
NS - Not sampled
Bold values exceed Hazardous Waste Criteria

Table 7
Kingsbridge Armory
Bronx, New York
Phase II Environmental Site Assessment
TCLP Lead

LOCATION	Hazardous Waste	TRC-SB-D/4 (0-3")		TRC-SB-E/5 (6"-1")		TRC-SB-R/18 (6"-1')*	
SAMPLING DATE	Criteria	23-JUL-07		23-JUL-07		23-JUL-07	
LAB SAMPLE ID		L0710597-04		L0710597-05		L0710597-18	
UNITS	mg/l	mg/l	Qual	mg/l	Qual	mg/l	Qual
Metals							
Lead, TCLP	5	NS		**840**		**750**	

Hazardous Waste Criteria - EPA 40 CFR Part 261 and 6NYCRF

* - Sample interval screened through metal sieve to remove all l

mg/l - milligrams per liter
NC = No Criteria
TCLP = Toxicity Characteristic Leaching Procedure
NS - Not sampled
Bold values exceed Hazardous Waste Criteria

Table 7
Kingsbridge Armory
Bronx, New York
Phase II Environmental Site Assessment
TCLP Lead

LOCATION SAMPLING DATE LAB SAMPLE ID UNITS	Hazardous Waste Criteria mg/l	TRC-SB-F/6 (0-3") 23-JUL-07 L0710597-06 mg/l	Qual	TRC-SB-G/7 (6"-1') 23-JUL-07 L0710597-07 mg/l	Qual	TRC-SB-H/8 (0-3") 23-JUL-07 L0710597-08 mg/l	Qual
Metals							
Lead, TCLP	5	NS		NS		99	

Hazardous Waste Criteria - EPA 40 CFR Part 261 and 6NYCRF

* - Sample interval screened through metal sieve to remove all l

mg/l - milligrams per liter
NC = No Criteria
TCLP = Toxicity Characteristic Leaching Procedure
NS - Not sampled
Bold values exceed Hazardous Waste Criteria

Table 7
Kingsbridge Armory
Bronx, New York
Phase II Environmental Site Assessment
TCLP Lead

LOCATION	Hazardous Waste	TRC-SB-I/9 (0-3")		TRC-SB-J/10 (0-3")		TRC-SB-P/16 (6"-1')	
SAMPLING DATE	Criteria	23-JUL-07		23-JUL-07		23-JUL-07	
LAB SAMPLE ID		L0710597-09		L0710597-10		L0710597-16	
UNITS	mg/l	mg/l	Qual	mg/l	Qual	mg/l	Qual
Metals							
Lead, TCLP	5	NS		**100**		4.2	

Hazardous Waste Criteria - EPA 40 CFR Part 261 and 6NYCRF

* - Sample interval screened through metal sieve to remove all l

mg/l - milligrams per liter
NC = No Criteria
TCLP = Toxicity Characteristic Leaching Procedure
NS - Not sampled
Bold values exceed Hazardous Waste Criteria

Table 7
Kingsbridge Armory
Bronx, New York
Phase II Environmental Site Assessment
TCLP Lead

LOCATION	Hazardous Waste	TRC-SB-K/11 (0-3")		TRC-SB-Q/17 (0-3")*		TRC-SB-L/12 (3"-6")	
SAMPLING DATE	Criteria	23-JUL-07		23-JUL-07		23-JUL-07	
LAB SAMPLE ID		L0710597-11		L0710597-17		L0710597-12	
UNITS	mg/l	mg/l	Qual	mg/l	Qual	mg/l	Qual
Metals							
Lead, TCLP	5	**140**		**94**		NS	

Hazardous Waste Criteria - EPA 40 CFR Part 261 and 6NYCRF

* - Sample interval screened through metal sieve to remove all l

mg/l - milligrams per liter
NC = No Criteria
TCLP = Toxicity Characteristic Leaching Procedure
NS - Not sampled
Bold values exceed Hazardous Waste Criteria

Table 7
Kingsbridge Armory
Bronx, New York
Phase II Environmental Site Assessment
TCLP Lead

LOCATION SAMPLING DATE LAB SAMPLE ID UNITS	Hazardous Waste Criteria mg/l	TRC-SB-M/13 (0-3") 23-JUL-07 L0710597-13 mg/l	Qual	TRC-SB-N/14 (0-3") 23-JUL-07 L0710597-14 mg/l	Qual	TRC-SB-O/15 (0-3") 23-JUL-07 L0710597-15 mg/l	Qual
Metals							
Lead, TCLP	5	1.6		0.5	U	NS	

Hazardous Waste Criteria - EPA 40 CFR Part 261 and 6NYCRF

* - Sample interval screened through metal sieve to remove all l

mg/l - milligrams per liter
NC = No Criteria
TCLP = Toxicity Characteristic Leaching Procedure
NS - Not sampled
Bold values exceed Hazardous Waste Criteria

Table 8
Kingsbridge Armory
Bronx, New York
Groundwater Sampling Results
VOCs

LOCATION	TOGS	TRC-MW-1		TRC-MW-2		TRC-MW-3		TRC-MW-5		TRC-BLANK		TRIP BLANK	
SAMPLING DATE	GA	06-AUG-07		06-AUG-07		06-AUG-07		06-AUG-07		06-AUG-07		01-AUG-07	
LAB SAMPLE ID	STANDARD	L0711343-01		L0711343-02		L0711343-03		L0711343-04		L0711343-05		L0711343-06	
Units	ug/l	ug/l	Qual	ug/l	Qual	ug/l	Qual	ug/l	Qual	ug/l	Qual	ug/l	Qual
Volatile Organics by EPA 8260B													
1,1,1,2-Tetrachloroethane	5	0.5	U	0.5	U	0.5	U	0.5	U	0.5	U	0.5	U
1,1,1-Trichloroethane	5	0.5	U	0.5	U	0.5	U	0.5	U	0.5	U	0.5	U
1,1,2,2-Tetrachloroethane	5	0.5	U	0.5	U	0.5	U	0.5	U	0.5	U	0.5	U
1,1,2-Trichloroethane	5	0.75	U	0.75	U	0.75	U	0.75	U	0.75	U	0.75	U
1,1-Dichloroethane	5	0.75	U	0.75	U	0.75	U	0.75	U	0.75	U	0.75	U
1,1-Dichloroethene	5	0.5	U	0.5	U	0.5	U	0.5	U	0.5	U	0.5	U
1,1-Dichloropropene	5	2.5	U	2.5	U	2.5	U	2.5	U	2.5	U	2.5	U
1,2,3-Trichlorobenzene	5	2.5	U	2.5	U	2.5	U	2.5	U	2.5	U	2.5	U
1,2,3-Trichloropropane	0.04	5	U	5	U	5	U	5	U	5	U	5	U
1,2,4,5-Tetramethylbenzene	5	0.5	U	0.5	U	0.5	U	0.51		0.5	U	0.5	U
1,2,4-Trichlorobenzene	5	2.5	U	2.5	U	2.5	U	2.5	U	2.5	U	2.5	U
1,2,4-Trimethylbenzene	5	2.5	U	2.5	U	2.5	U	2.5	U	2.5	U	2.5	U
1,2-Dibromo-3-chloropropane	0.04	2.5	U	2.5	U	2.5	U	2.5	U	2.5	U	2.5	U
1,2-Dibromoethane	5	2	U	2	U	2	U	2	U	2	U	2	U
1,2-Dichlorobenzene	3	2.5	U	2.5	U	2.5	U	2.5	U	2.5	U	2.5	U
1,2-Dichloroethane	0.6	0.5	U	0.5	U	0.5	U	0.5	U	0.5	U	0.5	U
1,2-Dichloropropane	1	1.8	U	1.8	U	1.8	U	1.8	U	1.8	U	1.8	U
1,3,5-Trimethylbenzene	5	2.5	U	2.5	U	2.5	U	2.5	U	2.5	U	2.5	U
1,3-Dichlorobenzene	3	2.5	U	2.5	U	2.5	U	2.5	U	2.5	U	2.5	U
1,3-Dichloropropane	5	2.5	U	2.5	U	2.5	U	2.5	U	2.5	U	2.5	U
1,4-Dichlorobenzene	3	2.5	U	2.5	U	2.5	U	2.5	U	2.5	U	2.5	U
1,4-Diethylbenzene	NC	0.5	U	0.5	U	0.5	U	0.58		0.5	U	0.5	U
2,2-Dichloropropane	5	2.5	U	2.5	U	2.5	U	2.5	U	2.5	U	2.5	U
2-Butanone	50	5	U	5	U	5	U	5	U	5	U	5	U
2-Hexanone	50	5	U	5	U	5	U	5	U	5	U	5	U
4-Ethyltoluene	NC	0.5	U	0.5	U	0.5	U	0.5	U	0.5	U	0.5	U
4-Methyl-2-pentanone	NC	5	U	5	U	5	U	5	U	5	U	5	U
Acetone	50	10		5	U	5	U	5	U	5	U	5	U
Benzene	1	0.5	U	0.5	U	0.5	U	0.5	U	0.5	U	0.5	U
Bromobenzene	5	2.5	U	2.5	U	2.5	U	2.5	U	2.5	U	2.5	U
Bromochloromethane	5	2.5	U	2.5	U	2.5	U	2.5	U	2.5	U	2.5	U
Bromodichloromethane	50	0.5	U	0.5	U	0.5	U	0.5	U	0.5	U	0.5	U
Bromoform	50	2	U	2	U	2	U	2	U	2	U	2	U
Bromomethane	5	1	U	1	U	1	U	1	U	1	U	1	U
Carbon disulfide	60	5	U	5	U	5	U	5	U	5	U	5	U
Carbon tetrachloride	5	0.5	U	0.5	U	0.5	U	0.5	U	0.5	U	0.5	U
Chlorobenzene	5	0.5	U	0.5	U	0.5	U	0.5	U	0.5	U	0.5	U

Table 8
Kingsbridge Armory
Bronx, New York
Groundwater Sampling Results
VOCs

LOCATION	TOGS	TRC-MW-1		TRC-MW-2		TRC-MW-3		TRC-MW-5		TRC-BLANK		TRIP BLANK	
SAMPLING DATE	GA	06-AUG-07		06-AUG-07		06-AUG-07		06-AUG-07		06-AUG-07		01-AUG-07	
LAB SAMPLE ID	STANDARD	L0711343-01		L0711343-02		L0711343-03		L0711343-04		L0711343-05		L0711343-06	
Units	ug/l	ug/l	Qual	ug/l	Qual	ug/l	Qual	ug/l	Qual	ug/l	Qual	ug/l	Qual
Chloroethane	**5**	1	U	1	U	1	U	1	U	1	U	1	U
Chloroform	**7**	0.75	U	0.75	U	0.75	U	0.81		0.75	U	0.75	U
Chloromethane	**5**	2.5	U	2.5	U	2.5	U	2.5	U	2.5	U	2.5	U
cis-1,2-Dichloroethene	**5**	0.5	U	0.5	U	0.5	U	0.5	U	0.5	U	0.5	U
cis-1,3-Dichloropropene	**0.4**	0.5	U	0.5	U	0.5	U	0.5	U	0.5	U	0.5	U
Dibromochloromethane	**50**	0.5	U	0.5	U	0.5	U	0.5	U	0.5	U	0.5	U
Dibromomethane	**5**	5	U	5	U	5	U	5	U	5	U	5	U
Dichlorodifluoromethane	**5**	5	U	5	U	5	U	5	U	5	U	5	U
Ethylbenzene	**5**	0.5	U	0.5	U	0.5	U	0.5	U	0.5	U	0.5	U
Hexachlorobutadiene	**0.5**	0.6	U	**0.63**		0.6	U	0.6	U	0.6	U	0.6	U
Isopropylbenzene	**5**	0.5	U	0.5	U	0.5	U	0.5	U	0.5	U	0.5	U
Methyl tert butyl ether	**10**	1	U	1	U	1	U	1	U	1	U	1	U
Methylene chloride	**5**	5	U	5	U	5	U	5	U	5	U	5	U
n-Butylbenzene	**5**	0.5	U	0.5	U	0.5	U	0.5	U	0.5	U	0.5	U
n-Propylbenzene	**5**	0.5	U	0.5	U	0.5	U	0.5	U	0.5	U	0.5	U
Naphthalene	**10**	2.5	U	2.5	U	2.5	U	2.5	U	2.5	U	2.5	U
o-Chlorotoluene	**5**	2.5	U	2.5	U	2.5	U	2.5	U	2.5	U	2.5	U
o-Xylene	**5**	1	U	1	U	1	U	1	U	1	U	1	U
p-Chlorotoluene	**5**	2.5	U	2.5	U	2.5	U	2.5	U	2.5	U	2.5	U
p-Isopropyltoluene	**5**	0.5	U	0.5	U	0.5	U	0.5	U	0.5	U	0.5	U
p/m-Xylene	**5**	1	U	1	U	1	U	1	U	**1**	U	1	U
sec-Butylbenzene	**5**	0.5	U	0.5	U	0.5	U	0.5	U	0.5	U	0.5	U
Styrene	**5**	1	U	1	U	1	U	1	U	1	U	1	U
tert-Butylbenzene	**5**	2.5	U	2.5	U	2.5	U	2.5	U	2.5	U	2.5	U
Tetrachloroethene	**5**	0.5	U	0.5	U	0.5	U	0.5	U	0.5	U	0.5	U
Toluene	**5**	0.75	U	0.75	U	0.75	U	0.75	U	0.75	U	0.75	U
trans-1,2-Dichloroethene	**5**	0.75	U	0.75	U	0.75	U	0.75	U	0.75	U	0.75	U
trans-1,3-Dichloropropene	**0.4**	0.5	U	0.5	U	0.5	U	0.5	U	0.5	U	0.5	U
Trichloroethene	**5**	0.5	U	0.5	U	0.5	U	0.5	U	0.5	U	0.5	U
Trichlorofluoromethane	**5**	2.5	U	2.5	U	2.5	U	2.5	U	2.5	U	2.5	U
Vinyl acetate	**NC**	5	U	5	U	5	U	5	U	5	U	5	U
Vinyl chloride	**2**	1	U	1	U	1	U	1	U	1	U	1	U

TOGS GA Standard - New York State Division of Water Technical and Operational Guidance Series: Ambient Water Quality Standards and Guidance Values
All results given in micrograms per liter (ug/L)
U - Concentration less than the minimum detection limit.
NC - No guidance criteria establised for this compound
Bold values exceed TOGS GA Standard criteria

Table 9
Kingsbridge Armory
Bronx, New York
Groundwater Sampling Results
SVOCs

LOCATION	TOGS	TRC-MW-1		TRC-MW-2		TRC-MW-3		TRC-MW-5		TRC-BLANK	
SAMPLING DATE	GA	06-AUG-07		06-AUG-07		06-AUG-07		06-AUG-07		06-AUG-07	
LAB SAMPLE ID	STANDARD	L0711343-01		L0711343-02		L0711343-03		L0711343-04		L0711343-05	
Units	ug/l	ug/l	Qual	ug/l	Qual	ug/l	Qual	ug/l	Qual	ug/l	Qual
Semivolatile Organics by EPA 8270C											
1,2,4,5-Tetrachlorobenzene	5	20	U	20	U	19	U	19	U	20	U
1,2,4-Trichlorobenzene	5	4.9	U	5	U	4.8	U	4.8	U	4.9	U
1,2-Dichlorobenzene	3	4.9	U	5	U	4.8	U	4.8	U	4.9	U
1,3-Dichlorobenzene	3	4.9	U	5	U	4.8	U	4.8	U	4.9	U
1,4-Dichlorobenzene	3	4.9	U	5	U	4.8	U	4.8	U	4.9	U
2,4,5-Trichlorophenol	NC	4.9	U	5	U	4.8	U	4.8	U	4.9	U
2,4,6-Trichlorophenol	NC	4.9	U	5	U	4.8	U	4.8	U	4.9	U
2,4-Dichlorophenol	5	9.8	U	10	U	9.6	U	9.6	U	9.9	U
2,4-Dimethylphenol	50	9.8	U	10	U	9.6	U	9.6	U	9.9	U
2,4-Dinitrophenol	10	29	U	30	U	29	U	29	U	30	U
2,4-Dinitrotoluene	5	5.9	U	6	U	5.7	U	5.8	U	5.9	U
2,6-Dinitrotoluene	5	4.9	U	5	U	4.8	U	4.8	U	4.9	U
2-Chloronaphthalene	10	5.9	U	6	U	5.7	U	5.8	U	5.9	U
2-Chlorophenol	NC	5.9	U	6	U	5.7	U	5.8	U	5.9	U
2-Methylnaphthalene	NC	4.9	U	5	U	4.8	U	4.8	U	4.9	U
2-Methylphenol	NC	5.9	U	6	U	5.7	U	5.8	U	5.9	U
2-Nitroaniline	5	4.9	U	5	U	4.8	U	4.8	U	4.9	U
2-Nitrophenol	NC	20	U	20	U	19	U	19	U	20	U
3,3'-Dichlorobenzidine	5	49	U	50	U	48	U	48	U	49	U
3-Methylphenol/4-Methylphenol	NC	5.9	U	6	U	5.7	U	5.8	U	5.9	U
3-Nitroaniline	5	4.9	U	5	U	4.8	U	4.8	U	4.9	U
4,6-Dinitro-o-cresol	NC	20	U	20	U	19	U	19	U	20	U
4-Bromophenyl phenyl ether	NC	4.9	U	5	U	4.8	U	4.8	U	4.9	U
4-Chloroaniline	5	4.9	U	5	U	4.8	U	4.8	U	4.9	U
4-Chlorophenyl phenyl ether	NC	4.9	U	5	U	4.8	U	4.8	U	4.9	U
4-Nitroaniline	5	6.8	U	7	U	6.7	U	6.7	U	6.9	U
4-Nitrophenol	NC	9.8	U	10	U	9.6	U	9.6	U	9.9	U
Acenaphthene	20	4.9	U	5	U	4.8	U	4.8	U	4.9	U
Acenaphthylene	NC	4.9	U	5	U	4.8	U	4.8	U	4.9	U
Acetophenone	NC	20	U	20	U	19	U	19	U	20	U
Anthracene	50	4.9	U	5	U	4.8	U	4.8	U	4.9	U

Table 9
Kingsbridge Armory
Bronx, New York
Groundwater Sampling Results
SVOCs

LOCATION	TOGS	TRC-MW-1		TRC-MW-2		TRC-MW-3		TRC-MW-5		TRC-BLANK	
SAMPLING DATE	GA	06-AUG-07		06-AUG-07		06-AUG-07		06-AUG-07		06-AUG-07	
LAB SAMPLE ID	STANDARD	L0711343-01		L0711343-02		L0711343-03		L0711343-04		L0711343-05	
Units	ug/l	ug/l	Qual	ug/l	Qual	ug/l	Qual	ug/l	Qual	ug/l	Qual
Benzo(a)anthracene	0.002	4.9	U	5	U	4.8	U	4.8	U	4.9	U
Benzo(a)pyrene	NC	4.9	U	5	U	4.8	U	4.8	U	4.9	U
Benzo(b)fluoranthene	0.002	4.9	U	5	U	4.8	U	4.8	U	4.9	U
Benzo(ghi)perylene	NC	4.9	U	5	U	4.8	U	4.8	U	4.9	U
Benzo(k)fluoranthene	0.002	4.9	U	5	U	4.8	U	4.8	U	4.9	U
Benzoic Acid	NC	49	U	50	U	48	U	48	U	49	U
Benzyl Alcohol	NC	9.8	U	10	U	9.6	U	9.6	U	9.9	U
Biphenyl	5	4.9	U	5	U	4.8	U	4.8	U	4.9	U
Bis(2-chloroethoxy)methane	5	4.9	U	5	U	4.8	U	4.8	U	4.9	U
Bis(2-chloroethyl)ether	1	4.9	U	5	U	4.8	U	4.8	U	4.9	U
Bis(2-chloroisopropyl)ether	NC	4.9	U	5	U	4.8	U	4.8	U	4.9	U
Bis(2-Ethylhexyl)phthalate	5	4.9	U	5	U	4.8	U	4.8	U	4.9	U
Butyl benzyl phthalate	50	4.9	U	5	U	4.8	U	4.8	U	4.9	U
Carbazole	NC	4.9	U	5	U	4.8	U	4.8	U	4.9	U
Chrysene	0.002	4.9	U	5	U	4.8	U	4.8	U	4.9	U
Di-n-butylphthalate	50	4.9	U	5	U	4.8	U	4.8	U	4.9	U
Di-n-octylphthalate	50	4.9	U	5	U	4.8	U	4.8	U	4.9	U
Dibenzo(a,h)anthracene	NC	4.9	U	5	U	4.8	U	4.8	U	4.9	U
Dibenzofuran	NC	4.9	U	5	U	4.8	U	4.8	U	4.9	U
Diethyl phthalate	50	4.9	U	5	U	4.8	U	4.8	U	4.9	U
Dimethyl phthalate	50	4.9	U	5	U	4.8	U	4.8	U	4.9	U
Fluoranthene	50	4.9	U	5	U	4.8	U	4.8	U	4.9	U
Fluorene	50	4.9	U	5	U	4.8	U	4.8	U	4.9	U
Hexachlorobenzene	0.04	4.9	U	5	U	4.8	U	4.8	U	4.9	U
Hexachlorobutadiene	0.5	9.8	U	10	U	9.6	U	9.6	U	9.9	U
Hexachlorocyclopentadiene	5	29	U	30	U	29	U	29	U	30	U
Hexachloroethane	5	4.9	U	5	U	4.8	U	4.8	U	4.9	U
Indeno(1,2,3-cd)Pyrene	0.002	6.8	U	7	U	6.7	U	6.7	U	6.9	U
Isophorone	50	4.9	U	5	U	4.8	U	4.8	U	4.9	U
n-Nitrosodi-n-propylamine	NC	4.9	U	5	U	4.8	U	4.8	U	4.9	U
Naphthalene	10	4.9	U	5	U	4.8	U	4.8	U	4.9	U
Nitrobenzene	0.4	4.9	U	5	U	4.8	U	4.8	U	4.9	U
NitrosoDiPhenylAmine(NDPA)/DPA	NC	15	U	15	U	14	U	14	U	15	U
P-Chloro-M-Cresol	NC	4.9	U	5	U	4.8	U	4.8	U	4.9	U
Pentachlorophenol	1	9.8	U	10	U	9.6	U	9.6	U	9.9	U
Phenanthrene	50	4.9	U	5	U	4.8	U	4.8	U	4.9	U
Phenol	1	6.8	U	7	U	6.7	U	6.7	U	6.9	U
Pyrene	50	4.9	U	5	U	4.8	U	4.8	U	4.9	U

TOGS GA Standard - New York State Division of Water Technical and Operational Guidance Series: Ambient Water Quality Standards and Guidance Values
All results given in micrograms per liter (ug/L)
U - Concentration less than the minimum detection limit.
NC - No guidance criteria establised for this compound

Table 10
Kingsbridge Armory
Bronx, New York
Groundwater Sampling Results
Total Metals

LOCATION	TOGs	TRC-MW-1		TRC-MW-2		TRC-MW-3		TRC-MW-5		TRC-BLANK	
SAMPLING DATE	GA	08/06/07		08/06/07		08/06/07		08/06/07		08/06/07	
LAB SAMPLE ID	STANDARD	L0711343-01		L0711343-02		L0711343-03		L0711343-04		L0711343-05	
Units	ug/l	ug/l	Qual	ug/l	Qual	ug/l	Qual	ug/l	Qual	ug/l	Qual
Total Metals											
Aluminum, Total	NC	2100		310		2000		700		100	U
Antimony, Total	3	50	U	50	U	50	U	50	U	50	U
Arsenic, Total	25	5	U	5	U	5	U	5	U	5	U
Barium, Total	1000	212		94		135		127		10	U
Beryllium, Total	3	5	U	5	U	5	U	5	U	5	U
Cadmium, Total	5	5	U	5	U	5	U	5	U	5	U
Calcium, Total	NC	160000		180000		230000		180000		100	U
Chromium, Total	50	10		10	U	10	U	10	U	10	U
Cobalt, Total	NC	20	U	20	U	20	U	20	U	20	U
Copper, Total	200	65		10	U	10	U	10	U	10	U
Iron, Total	300	**3200**		**380**		**2700**		**1000**		50	U
Lead, Total	25	10	U	10	U	10	U	10	U	10	U
Magnesium, Total	35000	**43000**		**47000**		**64000**		**44000**		100	U
Manganese, Total	300	**632**		**1120**		**473**		1440		10	U
Mercury, Total	0.7	0.2	U	0.2	U	0.2	U	0.2	U	0.2	U
Nickel, Total	100	25	U	25	U	25	U	25	U	25	U
Potassium, Total	NC	14000		24000		31000		21000		2500	U
Selenium, Total	10	10	U	10	U	10	U	10	U	10	U
Silver, Total	50	7	U	7	U	7	U	7	U	7	U
Sodium, Total	20000	**190000**		**390000**		**840000**		**160000**		2000	U
Thallium, Total	0.5	20	U	20	U	20	U	20	U	20	U
Vanadium, Total	NC	10	U	10	U	10	U	10	U	10	U
Zinc, Total	2000	50	U	50	U	50	U	50	U	50	U

TOGS GA Standard - New York State Division of Water Technical and Operational Guidance Series: Ambient Water Quality Standards and Guidance Value
All results given in micrograms per liter (ug/L)
U - Concentration less than the minimum detection limit.
NC - No guidance criteria established for this compound
Bold values exceed TOGS GA Standard criteria

Table 11
Kingsbridge Armory
Bronx, New York
Groundwater Sampling Results
Dissolved Metals

LOCATION	TOGs	TRC-MW-1		TRC-MW-2		TRC-MW-3		TRC-MW-5		TRC-BLANK	
SAMPLING DATE	GA	08/06/07		08/06/07		08/06/07		08/06/07		08/06/07	
LAB SAMPLE ID	STANDARD	L0711343-01		L0711343-02		L0711343-03		L0711343-04		L0711343-05	
Units	ug/l	ug/l	Qual	ug/l	Qual	ug/l	Qual	ug/l	Qual	ug/l	Qual
Dissolved Metals											
Aluminum, Dissolved	NC	100	U	100	U	100	U	100	U	100	U
Antimony, Dissolved	3	50	U	50	U	50	U	50	U	50	U
Arsenic, Dissolved	25	5	U	5	U	5	U	5	U	5	U
Barium, Dissolved	1000	188		87		116		118		10	U
Beryllium, Dissolved	3	5	U	5	U	5	U	5	U	5	U
Cadmium, Dissolved	5	5	U	5	U	5	U	5	U	5	U
Calcium, Dissolved	NC	160000		180000		230000		180000		100	U
Chromium, Dissolved	50	10	U	10	U	10	U	10	U	10	U
Cobalt, Dissolved	NC	20	U	20	U	20	U	20	U	20	U
Copper, Dissolved	200	32		10	U	10	U	10	U	10	U
Iron, Dissolved	300	50	U	50	U	50	U	50	U	50	U
Lead, Dissolved	25	10	U	10	U	10	U	10	U	10	U
Magnesium, Dissolved	35000	40000		45000		61000		42000		100	U
Manganese, Dissolved	300	522		1050		400		1360		10	U
Mercury, Dissolved	0.7	0.2	U	0.2	U	0.2	U	0.2	U	0.2	U
Nickel, Dissolved	100	25	U	25	U	25	U	25	U	25	U
Potassium, Dissolved	NC	12000		22000		28000		20000		2500	U
Selenium, Dissolved	10	10	U	10	U	10	U	10		10	U
Silver, Dissolved	50	7	U	7	U	7	U	7	U	7	U
Sodium, Dissolved	20000	180000		370000		820000		150000		2000	U
Thallium, Dissolved	0.5	20	U	20	U	20	U	20	U	20	U
Vanadium, Dissolved	NC	10	U	10	U	10	U	10	U	10	U
Zinc, Dissolved	2000	50	U	50	U	50	U	50	U	50	U

TOGS GA Standard - New York State Division of Water Technical and Operational Guidance Series: Ambient Water Quality Standards and Guidance Values
All results given in micrograms per liter (ug/L)
U - Concentration less than the minimum detection limit.
NC - No guidance criteria estabilised for this compound
Bold values exceed TOGS GA Standard criteria

Table 12
Groundwater Table Elevation Measurements
Kingsbridge Armory, Bronx, New York

Well	Diameter (inches)	Depth of Well (feet)	Surveyed Top of Casing	Depth to Water*	Water Elevation August 2007
MW-1	2	40	140.28	29.88	**110.40**
MW-2	2	39	139.74	29.32	**110.42**
MW-3	2	38	138.91	26.72	**112.19**
MW-5	2	37	138.91	26.69	**112.22**

Notes:

Elevations refer to the Bronx Borough Datum.

* - Measured from top of well casing.

APPENDIX A

SITE PHOTOGRAPHS



Photograph 1. Former tank location, now covered by guard house.



Photograph 2. Excavator digging test pit #3.



Photograph 3. Exposed tank in test pit #2.



Photograph 4. Test pit #3 backfilled to grade.



Photograph 5. UST piping removed from test pit.



Photograph 6. ADT drilling rig and crew at MW-2 location.



Photograph 7. Zebra Environmental Geoprobe truck and SB-10 soil boring location.



Photograph 8. SB-7 soil boring location and adjacent utilities.



Photograph 9. 55 gallon drums located in basement of Armory near 195th Street ramp.



Photograph 10. Above ground storage tank located on Drill Floor.



Photograph 11. 55 gallon drums located in basement of Armory.



Photograph 12. 5 gallon buckets on drill floor.

APPENDIX B

BORING LOGS/WELL CONSTRUCTION LOGS

BORING LOG

BORING SB-1
SHEET 1 OF 1

JOB NAME/ CLIENT	PROJECT NO.		
Kingsbridge Armory	113429.0120.0000		
ADDRESS		ELEVATION/DATUM	
Kingsbrgidge Armory, Block 3427, Lot 2, Bronx, NY		140.51 ft	
DRILLING CONTRACTOR	DRILLER	INSPECTOR	
Zebra	Even	Samuel Monte	
DRILLING RIG	TYPE/SIZE BIT	START DATE	END DATE
Geoprobe	Direct Push	7/19/2007	7/19/2007
SAMPLER TYPE	HAMMER WEIGHT/DROP	TOTAL DEPTH	WATER LEVEL
5' Macrocore	Pneumatic Hammer	20 ft	NA

SAMPLES NUMBER	SAMPLES RECOVERY IN INCHES	SAMPLES BLOWS PER 6"	DEPTH	WATER	DESCRIPTION OF SOILS (SAA = Same As Above) f - fine m - medium c - coarse Lt - light Dk - dark tr - trace ltl - little	REMARKS Moisture =Dry, Moist, or Wet (PID, STAINING, ODORS, ETC.) N/S = No Staining N/O = No odors
1	24"	NA NA NA NA NA NA NA NA NA NA	2 4		0-5' 0-6" Concrete 6"-2' Brown, SAND, gravel	N/S, N/O PID = 0 ppm Dry
2	24"	NA NA NA NA NA NA NA NA NA NA	6 8 10		5'-10' Black Brown, Silty SAND and gravel	N/S, N/O PID = 0 ppm Dry
3	24"	NA NA NA NA NA NA NA NA NA NA	12 14		10'-15' Black Brown, Silty SAND and gravel	N/S, Slight Petroleum Odor PID = 0 ppm Dry Sample collected: TRC-SB-1 ('13-15')
4	36"	NA NA NA NA NA NA NA NA NA NA	16 18 20		15'-20' Brown, fg SAND, some clay, some weathered rock End of Boring	N/S, N/O PID = 0 ppm Wet

TRC

Note:

NR = No Recovery
NA = Not Applicable
NS = Not Sampled
bgs = below grade surface

BORING SB-2
SHEET 1 OF 1

BORING LOG

JOB NAME/ CLIENT	PROJECT NO.		
Kingsbridge Armory	113429.0120.0000		
ADDRESS		ELEVATION/DATUM	
Kingsbrgidge Armory, Block 3427, Lot 2, Bronx, NY		140.59	
DRILLING CONTRACTOR	DRILLER	INSPECTOR	
Zebra	Even	Samuel Monte	
DRILLING RIG	TYPE/SIZE BIT	START DATE	END DATE
Geoprobe	Direct Push	7/19/2007	7/19/2007
SAMPLER TYPE	HAMMER WEIGHT/DROP	TOTAL DEPTH	WATER LEVEL
5' Macrocore	Pneumatic Hammer	20 ft	NA

SAMPLES NUMBER	SAMPLES RECOVERY IN INCHES	SAMPLES BLOWS PER 6"	DEPTH	WATER	DESCRIPTION OF SOILS (SAA = Same As Above; f - fine m - medium c - coarse; Lt - light Dk - dark tr - trace ltl - little)	REMARKS Moisture =Dry, Moist, or Wet (PID, STAINING, ODORS, ETC.) N/S = No Staining N/O = No odors
1	30"	NA NA NA NA NA NA NA NA NA NA NA NA	2 4		0-5' 0-6" Concrete 6"-1.5' Black Brown, Silty SAND and gravel 1.5'-2.5' Brown, fg SAND	N/S, N/O PID = 0 ppm Dry
2	30"	NA NA NA NA NA NA NA NA NA NA NA NA	6 8 10		5'-10' Brown, fg-cg SAND micacious, large gravel	N/S, N/O PID = 0 ppm Dry
3	30"	NA NA NA NA NA NA NA NA NA NA NA NA	12 14		10'-15' Brown, fg-cg SAND micacious, large gravel	N/S, N/O PID = 0 ppm Dry 13'-15' Slight Petroleum Odor Sample collected: TRC-SB-2 ('13-15')
4	30"	NA NA NA NA NA NA NA NA NA NA NA NA	16 18 20		15'-20' Brown fg SAND, some clay, rounded gravel, and weathered rock End of Boring	N/S, N/O PID = 0 ppm Dry

TRC

Note:

NR = No Recovery
NA = Not Applicable
NS = Not Sampled
bgs = below grade surface

BORING SB-3
SHEET 1 OF 1

BORING LOG

JOB NAME/ CLIENT	PROJECT NO.		
Kingsbridge Armory	113429.0120.0000		
ADDRESS		**ELEVATION/DATUM**	
Kingsbrgidge Armory, Block 3427, Lot 2, Bronx, NY		140.04	
DRILLING CONTRACTOR	**DRILLER**	**INSPECTOR**	
Zebra	Even	Samuel Monte	
DRILLING RIG	**TYPE/SIZE BIT**	**START DATE**	**END DATE**
Geoprobe	Direct Push	7/19/2007	7/19/2007
SAMPLER TYPE	**HAMMER WEIGHT/DROP**	**TOTAL DEPTH**	**WATER LEVEL**
5' Macrocore	Pneumatic Hammer	20 ft	NA

SAMPLES NUMBER	SAMPLES RECOVERY IN INCHES	SAMPLES BLOWS PER 6"	DEPTH	WATER	DESCRIPTION OF SOILS (SAA = Same As Above; f - fine m - medium c - coarse; Lt - light Dk - dark tr - trace ltl - little)	REMARKS Moisture =Dry, Moist, or Wet (PID, STAINING, ODORS, ETC.) N/S = No Staining N/O = No odors
1	30"	NA NA NA NA NA NA NA NA NA NA	2 4		0-5' 0-6" Concrete 6"-2.5' Black Brown, Silty SAND with large gravel	N/S, N/O PID = 0 ppm Dry
2	48"	NA NA NA NA NA NA NA NA NA NA	6 8 10		5'-10' Brown, Silty SAND micacious, some CINDER (Black shinny rock), some weathered rock	N/S, N/O PID = 0 ppm Dry
3	48"	NA NA NA NA NA NA NA NA NA NA	12 14		10'-15' Brown Gray, Clayey SAND	N/S, N/O PID = 0 ppm Damp Sample collected: TRC-SB-3 ('12-14')
4	48"	NA NA NA NA NA NA NA NA NA NA	16 18 20		15'-20' Brown Gray, Clayey SAND, molted End of Boring	N/S, N/O PID = 0 ppm Damp

TRC

Note:

NR = No Recovery
NA = Not Applicable
NS = Not Sampled
bgs = below grade surface

BORING SB-4
SHEET 1 OF 2

BORING LOG

JOB NAME/ CLIENT	PROJECT NO.		
Kingsbridge Armory	113429.0120.0000		
ADDRESS		ELEVATION/DATUM	
Kingsbrgidge Armory, Block 3427, Lot 2, Bronx, NY		140.28	
DRILLING CONTRACTOR	DRILLER	INSPECTOR	
Zebra	Even	Samuel Monte	
DRILLING RIG	TYPE/SIZE BIT	START DATE	END DATE
Geoprobe	Direct Push	7/19/2007	7/19/2007
SAMPLER TYPE	HAMMER WEIGHT/DROP	TOTAL DEPTH	WATER LEVEL
5' Macrocore	Pneumatic Hammer	30 ft	NA

SAMPLES NUMBER	SAMPLES RECOVERY IN INCHES	SAMPLES BLOWS PER 6"	DEPTH	WATER	DESCRIPTION OF SOILS (SAA = Same As Above; f - fine m - medium c - coarse; Lt - light Dk - dark tr - trace lit - little)	REMARKS Moisture =Dry, Moist, or Wet (PID, STAINING, ODORS, ETC.) N/S = No Staining N/O = No odors
		NA			0-5'	N/S, N/O
		NA			0-6" Concrete	PID = 0 ppm
		NA			6"-2' FILL Material, ROCK, SAND, GRAVEL	Dry
		NA				
1	24"	NA	2			
		NA				
		NA				
		NA				
		NA	4			
		NA				
		NA				
		NA			5'-10' Black Brown, Silty SAND and gravel	N/S, Slight Petroleum Odor
		NA				PID = 0 ppm
		NA	6			Dry
		NA				
2	30"	NA				
		NA	8			
		NA				
		NA				
		NA				
		NA				9' Wet
		NA	10			Sample collected: TRC-SB-4 (7'-9')
		NA			10'-15' Brown Gray, Silty SAND, some weathered rock	N/S, N/O
		NA				PID = 0 ppm
		NA				Damp
		NA				
3	36"	NA	12			
		NA				
		NA				
		NA				
		NA	14			
		NA				
		NA				
		NA			15'-20' Brown Gray, Silty SAND, some weathered rock	N/S, N/O
		NA				PID = 0 ppm
		NA	16			Damp
		NA				
		NA				
4	36"	NA				
		NA	18			
		NA				
		NA				
		NA				
		NA	20			

TRC

Note:

NR = No Recovery
NA = Not Applicable
NS = Not Sampled
bgs = below grade surface

BORING LOG

BORING SB-4
SHEET 2 OF 2

JOB NAME/ CLIENT	PROJECT NO.		
Kingsbridge Armory	113429.0120.0000		
ADDRESS		ELEVATION/DATUM	
Kingsbrgidge Armory, Block 3427, Lot 2, Bronx, NY		140.28	
DRILLING CONTRACTOR	DRILLER	INSPECTOR	
Zebra	Even	Samuel Monte	
DRILLING RIG	TYPE/SIZE BIT	START DATE	END DATE
Geoprobe	Direct Push	7/19/2007	7/19/2007
SAMPLER TYPE	HAMMER WEIGHT/DROP	TOTAL DEPTH	WATER LEVEL
5' Macrocore	Pneumatic Hammer	30 ft	NA

SAMPLES NUMBER	SAMPLES RECOVERY IN INCHES	SAMPLES BLOWS PER 6"	DEPTH	WATER	DESCRIPTION OF SOILS (SAA = Same As Above; f - fine m - medium c - coarse; Lt - light Dk - dark tr - trace ltl - little)	REMARKS Moisture =Dry, Moist, or Wet (PID, STAINING, ODORS, ETC.) N/S = No Staining N/O = No odors
5	36"	NA NA NA NA NA NA NA NA NA NA	22 24		20'-25' Brown Gray, Silty SAND, some weathered rock	N/S, N/O PID = 0 ppm Damp
6	30"	NA NA NA NA NA NA NA NA NA NA	26 28 30		25'-30' 25'-28.5' Brown Gray, Silty SAND, some weathered rock 28.5'-30' Red Brown, fg SAND End of Boring	N/S, N/O PID = 0 ppm Damp N/S, N/O PID = 0 ppm Wet
			32 34 36 38 40			

TRC

Note:

NR = No Recovery
NA = Not Applicable
NS = Not Sampled
bgs = below grade surface

BORING LOG

BORING SB-5
SHEET 1 OF 2

JOB NAME/ CLIENT	PROJECT NO.		
Kingsbridge Armory	113429.0120.0000		
ADDRESS		ELEVATION/DATUM	
Kingsbrgidge Armory, Block 3427, Lot 2, Bronx, NY		139.10	
DRILLING CONTRACTOR	DRILLER	INSPECTOR	
Zebra	Even	Samuel Monte	
DRILLING RIG	TYPE/SIZE BIT	START DATE	END DATE
Geoprobe	Direct Push	7/19/2007	7/19/2007
SAMPLER TYPE	HAMMER WEIGHT/DROP	TOTAL DEPTH	WATER LEVEL
5' Macrocore	Pneumatic Hammer	30 ft	NA

SAMPLES NUMBER	SAMPLES RECOVERY IN INCHES	SAMPLES BLOWS PER 6"	DEPTH	WATER	DESCRIPTION OF SOILS (SAA = Same As Above; f - fine m - medium c - coarse; Lt - light Dk - dark tr - trace lit - little)	REMARKS Moisture =Dry, Moist, or Wet (PID, STAINING, ODORS, ETC.) N/S = No Staining N/O = No odors
1	30"	NA NA NA NA NA NA NA NA NA NA NA NA	2 4		0-5' 0-6" Concrete 6"-2.5' FILL, BRICK, SAND, GRAVEL	N/S, N/O PID = 0 ppm Dry
2	36"	NA NA NA NA NA NA NA NA NA NA NA NA	6 8 10		5'-10' Brown, Silty f-m SAND and f gravel 1.5" Weathered rock	N/S, N/O PID = 0 ppm Dry
3	36"	NA NA NA NA NA NA NA NA NA NA NA NA	12 14		10'-15' Brown, Silty f-m SAND and f gravel 1.5" Weathered rock	N/S, N/O PID = 0 ppm Damp
4	48"	NA NA NA NA NA NA NA NA NA NA NA NA	16 18 20		15'-20' Brown, Silty f-m SAND and f gravel 2.5" Weathered rock	N/S, N/O PID = 0 ppm Damp

TRC

Note:

NR = No Recovery
NA = Not Applicable
NS = Not Sampled
bgs = below grade surface

BORING LOG

JOB NAME/ CLIENT	PROJECT NO.		
Kingsbridge Armory	113429.0120.0000		
ADDRESS		ELEVATION/DATUM	
Kingsbrgidge Armory, Block 3427, Lot 2, Bronx, NY		139.10	
DRILLING CONTRACTOR	DRILLER	INSPECTOR	
Zebra	Even	Samuel Monte	
DRILLING RIG	TYPE/SIZE BIT	START DATE	END DATE
Geoprobe	Direct Push	7/19/2007	7/19/2007
SAMPLER TYPE	HAMMER WEIGHT/DROP	TOTAL DEPTH	WATER LEVEL
5' Macrocore	Pneumatic Hammer	30 ft	NA

SAMPLES NUMBER	SAMPLES RECOVERY IN INCHES	SAMPLES BLOWS PER 6"	DEPTH	WATER	DESCRIPTION OF SOILS (SAA = Same As Above; f - fine m - medium c - coarse; Lt - light Dk - dark tr - trace ltl - little)	REMARKS Moisture =Dry, Moist, or Wet (PID, STAINING, ODORS, ETC.) N/S = No Staining N/O = No odors
		NA			20'-25' Brown, Silty f-m SAND and f gravel, weathered rock throughout	N/S, N/O
		NA				PID = 0 ppm
		NA				Damp
		NA	22			
5	48"	NA				
		NA				
		NA				Sample collected: TRC-SB-5 (23'-25')
		NA				
		NA	24			
		NA				
		NA			25'-30'	N/S, N/O
		NA			0-2.5" Brown, Silty f-m SAND and f gravel, weathered rock throughout	PID = 0 ppm
		NA	26			Damp
		NA			2.5"-3.0" 6" Black, weathered rock layer with pink weathered rock	
6	48"	NA				
		NA			3.0"-4.0" Brown, fg SAND	N/S, N/O
		NA	28			PID = 0 ppm
		NA				Wet
		NA				
		NA			End of Boring	
			30			
			32			
			34			
			36			
			38			
			40			

TRC

Note:

NR = No Recovery
NA = Not Applicable
NS = Not Sampled
bgs = below grade surface

BORING SB-6
SHEET 1 OF 1

BORING LOG

JOB NAME/ CLIENT	PROJECT NO.		
Kingsbridge Armory	113429.0120.0000		
ADDRESS		ELEVATION/DATUM	
Kingsbrgidge Armory, Block 3427, Lot 2, Bronx, NY		139.33	
DRILLING CONTRACTOR	DRILLER	INSPECTOR	
Zebra	Even	Samuel Monte	
DRILLING RIG	TYPE/SIZE BIT	START DATE	END DATE
Geoprobe	Direct Push	7/19/2007	7/19/2007
SAMPLER TYPE	HAMMER WEIGHT/DROP	TOTAL DEPTH	WATER LEVEL
5' Macrocore	Pneumatic Hammer	20 ft	NA

SAMPLES NUMBER	SAMPLES RECOVERY IN INCHES	SAMPLES BLOWS PER 6"	DEPTH	WATER	DESCRIPTION OF SOILS (SAA = Same As Above) f - fine m - medium c - coarse Lt - light Dk - dark tr - trace lit - little	REMARKS Moisture =Dry, Moist, or Wet (PID, STAINING, ODORS, ETC.) N/S = No Staining N/O = No odors
1	36"	NA NA NA NA NA NA NA NA NA	2 4		0-5' 0-6" Concrete 6"-3' Black Brown, Silty SAND, weathered rock	N/S, N/O PID = 0 ppm Dry
2	24"	NA NA NA NA NA NA NA NA NA	6 8 10		5'-10' Brown, fg SAND, weathered rock	N/S, N/O PID = 0 ppm Dry
3	30"	NA NA NA NA NA NA NA NA NA	12 14		10'-15' Brown, fg SAND, weathered rock	N/S, N/O PID = 0 ppm Dry
4	60"	NA NA NA NA NA NA NA NA NA	16 18 20		15'-20' Brown, fg SAND, weathered rock End of Boring	N/S, N/O PID = 0 ppm Dry Sample collected: TRC-SB-6 (15'-17') 18' Damp

TRC

Note:

NR = No Recovery
NA = Not Applicable
NS = Not Sampled
bgs = below grade surface

BORING LOG

BORING SB-7
SHEET 1 OF 2

JOB NAME/ CLIENT	PROJECT NO.		
Kingsbridge Armory	113429.0120.0000		
ADDRESS		ELEVATION/DATUM	
Kingsbrgidge Armory, Block 3427, Lot 2, Bronx, NY		139.15	
DRILLING CONTRACTOR	DRILLER	INSPECTOR	
Zebra	Even	Samuel Monte	
DRILLING RIG	TYPE/SIZE BIT	START DATE	END DATE
Geoprobe	Direct Push	7/19/2007	7/19/2007
SAMPLER TYPE	HAMMER WEIGHT/DROP	TOTAL DEPTH	WATER LEVEL
5' Macrocore	Pneumatic Hammer	25 ft	NA

SAMPLES NUMBER	SAMPLES RECOVERY IN INCHES	SAMPLES BLOWS PER 6"	DEPTH	WATER	DESCRIPTION OF SOILS (SAA = Same As Above; f - fine m - medium c - coarse; Lt - light Dk - dark tr - trace ltl - little)	REMARKS Moisture =Dry, Moist, or Wet (PID, STAINING, ODORS, ETC.) N/S = No Staining N/O = No odors
1	30"	NA NA NA NA NA NA NA NA NA NA	2 4		0-5' 0-6" Concrete 6"-1.5' Black Brown FILL materials 1.5'-2.5' Brown, Silty fg SAND, some gravel, weathered rock	N/S, N/O PID = 0 ppm Dry
2	48"	NA NA NA NA NA NA NA NA NA NA	6 8 10		5'-10' Brown, Silty f-c SAND, weathered rock	N/S, N/O PID = 0 ppm Dry
3	30"	NA NA NA NA NA NA NA NA NA NA	12 14		10'-15' 0-1.0" Weathered ROCK layer 1.0"-2.5"- Brown Black, Silty fg SAND, micaclous with some weathered rock	N/S, N/O PID = 0 ppm Dry
4	24"	NA NA NA NA NA NA NA NA NA NA	16 18 20		15'-20' 0-1.75" Gray Brown, Silty SAND with gravel and weathered rock 1.75"-2.0" Brown, Sandy SILT	N/S, N/O PID = 0 ppm Damp Sample collected: TRC-SB-7 (18'-20')

TRC

Note:

NR = No Recovery
NA = Not Applicable
NS = Not Sampled
bgs = below grade surface

BORING SB-7
SHEET 2 OF 2

BORING LOG

JOB NAME/ CLIENT	PROJECT NO.		
Kingsbridge Armory	113429.0120.0000		
ADDRESS		ELEVATION/DATUM	
Kingsbrgidge Armory, Block 3427, Lot 2, Bronx, NY		139.15	
DRILLING CONTRACTOR	DRILLER	INSPECTOR	
Zebra	Even	Samuel Monte	
DRILLING RIG	TYPE/SIZE BIT	START DATE	END DATE
Geoprobe	Direct Push	7/19/2007	7/19/2007
SAMPLER TYPE	HAMMER WEIGHT/DROP	TOTAL DEPTH	WATER LEVEL
5' Macrocore	Pneumatic Hammer	25 ft	NA

SAMPLES NUMBER	SAMPLES RECOVERY IN INCHES	SAMPLES BLOWS PER 6"	DEPTH	WATER	DESCRIPTION OF SOILS (SAA = Same As Above; f - fine m - medium c - coarse; Lt - light Dk - dark tr - trace ltl - little)	REMARKS Moisture =Dry, Moist, or Wet (PID, STAINING, ODORS, ETC.) N/S = No Staining N/O = No odors
		NA			20'-25' Brown, Sandy SILT with gravel	N/S, N/O
		NA				PID = 0 ppm
		NA				Damp/Wet
		NA	22			
5	36"	NA				
		NA				
		NA				
		NA				
		NA	24			
		NA			End of Boring	
			26			
			28			
			30			
			32			
			34			
			36			
			38			
			40			

TRC

Note:

NR = No Recovery
NA = Not Applicable
NS = Not Sampled
bgs = below grade surface

BORING SB-8
SHEET 1 OF 2

BORING LOG

JOB NAME/ CLIENT	PROJECT NO.		
Kingsbridge Armory	113429.0120.0000		
ADDRESS		ELEVATION/DATUM	
Kingsbrgidge Armory, Block 3427, Lot 2, Bronx, NY		138.88	
DRILLING CONTRACTOR	DRILLER	INSPECTOR	
Zebra	Even	Samuel Monte	
DRILLING RIG	TYPE/SIZE BIT	START DATE	END DATE
Geoprobe	Direct Push	7/19/2007	7/19/2007
SAMPLER TYPE	HAMMER WEIGHT/DROP	TOTAL DEPTH	WATER LEVEL
5' Macrocore	Pneumatic Hammer	25 ft	NA

SAMPLES NUMBER	SAMPLES RECOVERY IN INCHES	SAMPLES BLOWS PER 6"	DEPTH	WATER	DESCRIPTION OF SOILS (SAA = Same As Above; f - fine m - medium c - coarse; Lt - light Dk - dark tr - trace ltl - little)	REMARKS Moisture =Dry, Moist, or Wet (PID, STAINING, ODORS, ETC.) N/S = No Staining N/O = No odors
		NA			0-5'	N/S, N/O
		NA			0-6" Concrete	PID = 0 ppm
		NA			6"-1.5' Orange Brown SAND with round gravel	Dry
		NA				
1	30"	NA	2		1.5'-2.5' Dk Brown, Silty SAND with gravel	N/S, N/O
		NA				PID = 0 ppm
		NA				Damp
		NA				
		NA	4			
		NA				
		NA				
		NA			5'-10' Dk Brown, Silty SAND with gravel	N/S, N/O
		NA	6			PID = 0 ppm
		NA				Damp
2	24"	NA				
		NA	8			
		NA				
		NA				
		NA				
		NA	10		10'-15' Lt-Dk Brown, Silty SAND with gravel	N/S, N/O
		NA				PID = 0 ppm
		NA				Damp
		NA				
3	24"	NA	12			
		NA				
		NA				
		NA				
		NA	14			
		NA				
		NA				
		NA			15'-20'	N/S, N/O
		NA	16		0-2.5" Lt-Dk Brown, Silty SAND with gravel	PID = 0 ppm
		NA				Wet
		NA				
4	36"	NA			2.5"-3" Black, fg SAND	Stain, Odor
		NA	18			PID = 202 ppm
		NA				Wet
		NA				Sample collected: TRC-SB-8 (18'-20')
		NA				
		NA	20			

TRC

Note:

NR = No Recovery
NA = Not Applicable
NS = Not Sampled
bgs = below grade surface

BORING LOG

BORING SB-8
SHEET 2 OF 2

JOB NAME/ CLIENT	PROJECT NO.		
Kingsbridge Armory	113429.0120.0000		
ADDRESS		ELEVATION/DATUM	
Kingsbrgidge Armory, Block 3427, Lot 2, Bronx, NY		136.88	
DRILLING CONTRACTOR	DRILLER	INSPECTOR	
Zebra	Even	Samuel Monte	
DRILLING RIG	TYPE/SIZE BIT	START DATE	END DATE
Geoprobe	Direct Push	7/19/2007	7/19/2007
SAMPLER TYPE	HAMMER WEIGHT/DROP	TOTAL DEPTH	WATER LEVEL
5' Macrocore	Pneumatic Hammer	25 ft	NA

SAMPLES NUMBER	SAMPLES RECOVERY IN INCHES	SAMPLES BLOWS PER 6"	DEPTH	WATER	DESCRIPTION OF SOILS (SAA = Same As Above; f - fine m - medium c - coarse; Lt - light Dk - dark tr - trace ltl - little)	REMARKS Moisture =Dry, Moist, or Wet (PID, STAINING, ODORS, ETC.) N/S = No Staining N/O = No odors
5	48"	NA	22		20'-25' Brown, Clayey SILT and weathered	N/S, N/O
		NA				PID = 0 ppm
		NA				Wet
		NA				
		NA				
		NA				
		NA				Sample collected: TRC-SB-8 (23'-25')
		NA	24			
		NA				
		NA			End of Boring	
			26			
			28			
			30			
			32			
			34			
			36			
			38			
			40			

TRC

Note:

NR = No Recovery
NA = Not Applicable
NS = Not Sampled
bgs = below grade surface

BORING LOG

BORING SB-9
SHEET 1 OF 2

JOB NAME/ CLIENT	PROJECT NO.		
Kingsbridge Armory	113429.0120.0000		
ADDRESS		ELEVATION/DATUM	
Kingsbrgidge Armory, Block 3427, Lot 2, Bronx, NY		139.24	
DRILLING CONTRACTOR	DRILLER	INSPECTOR	
Zebra	Even	Samuel Monte	
DRILLING RIG	TYPE/SIZE BIT	START DATE	END DATE
Geoprobe	Direct Push	7/19/2007	7/19/2007
SAMPLER TYPE	HAMMER WEIGHT/DROP	TOTAL DEPTH	WATER LEVEL
5' Macrocore	Pneumatic Hammer	30 ft	NA

SAMPLES NUMBER	SAMPLES RECOVERY IN INCHES	SAMPLES BLOWS PER 6"	DEPTH	WATER	DESCRIPTION OF SOILS (SAA = Same As Above; f - fine m - medium c - coarse; Lt - light Dk - dark tr - trace lit - little)	REMARKS Moisture =Dry, Moist, or Wet (PID, STAINING, ODORS, ETC.) N/S = No Staining N/O = No odors
1	24"	NA NA NA NA NA NA NA NA NA NA NA NA	2 4		0-5' 0-6" Concrete 6"-2' Brown, micacious Silty SAND, with weathered rock	N/S, N/O PID = 0 ppm Dry
2	36"	NA NA NA NA NA NA NA NA NA NA NA NA	6 8 10		5'-10' 0-1.5" Brown, micacious Silty SAND, with weathered rock 1.5"-3.0" Orange and Brown, SAND, with weathered rock and round gravel	N/S, N/O PID = 0 ppm Dry
3	48"	NA NA NA NA NA NA NA NA NA NA NA NA	12 14		10'-15' Brown-Dk Brown, fg SAND, weathered rock throughout	N/S, N/O PID = 0 ppm Dry
4	60"	NA NA NA NA NA NA NA NA NA NA NA NA	16 18 20		15'-20' Brown Gray, fg SAND, some weathered rock	N/S, N/O PID = 0 ppm Damp

TRC

Note:

NR = No Recovery
NA = Not Applicable
NS = Not Sampled
bgs = below grade surface

BORING SB-9
SHEET 2 OF 2

BORING LOG

JOB NAME/ CLIENT	PROJECT NO.		
Kingsbridge Armory	113429.0120.0000		
ADDRESS		ELEVATION/DATUM	
Kingsbrgidge Armory, Block 3427, Lot 2, Bronx, NY		139.24	
DRILLING CONTRACTOR	DRILLER	INSPECTOR	
Zebra	Even	Samuel Monte	
DRILLING RIG	TYPE/SIZE BIT	START DATE	END DATE
Geoprobe	Direct Push	7/19/2007	7/19/2007
SAMPLER TYPE	HAMMER WEIGHT/DROP	TOTAL DEPTH	WATER LEVEL
5' Macrocore	Pneumatic Hammer	30 ft	NA

SAMPLES NUMBER	SAMPLES RECOVERY IN INCHES	SAMPLES BLOWS PER 6"	DEPTH	WATER	DESCRIPTION OF SOILS (SAA = Same As Above; f - fine m - medium c - coarse; Lt - light Dk - dark tr - trace ltl - little)	REMARKS Moisture =Dry, Moist, or Wet (PID, STAINING, ODORS, ETC.) N/S = No Staining N/O = No odors
		NA			20'-25' Brown Gray, fg SAND, weathered rock at bottom	N/S, N/O
		NA				PID = 0 ppm
		NA				Slightly Damp
		NA	22			
5	60"	NA				
		NA				
		NA				
		NA				
		NA	24			Sample collected: TRC-SB-9 (24'-26')
		NA			25'-30'	N/S, N/O
		NA			0-1.5" Brown Gray, fg SAND, weathered rock at bottom	PID = 0 ppm
		NA	26		1.5'-05' Lt Brown, fg SAND	Slightly Damp
		NA				Wet
6	60"	NA				27' Wet
		NA	28			
		NA				
		NA				
		NA				
		NA	30		End of Boring	
			32			
			34			
			36			
			38			
			40			

TRC

Note:

NR = No Recovery
NA = Not Applicable
NS = Not Sampled
bgs = below grade surface

BORING LOG

BORING SB-10
SHEET 1 OF 1

JOB NAME/ CLIENT	PROJECT NO.		
Kingsbridge Armory	113429.0120.0000		
ADDRESS		ELEVATION/DATUM	
Kingsbrgidge Armory, Block 3427, Lot 2, Bronx, NY		139.24	
DRILLING CONTRACTOR	DRILLER	INSPECTOR	
Zebra	Even	Samuel Monte	
DRILLING RIG	TYPE/SIZE BIT	START DATE	END DATE
Geoprobe	Direct Push	7/19/2007	7/19/2007
SAMPLER TYPE	HAMMER WEIGHT/DROP	TOTAL DEPTH	WATER LEVEL
5' Macrocore	Pneumatic Hammer	20 ft	NA

SAMPLES NUMBER	SAMPLES RECOVERY IN INCHES	SAMPLES BLOWS PER 6"	DEPTH	WATER	DESCRIPTION OF SOILS (SAA = Same As Above; f - fine m - medium c - coarse Lt - light Dk - dark tr - trace ltl - little)	REMARKS Moisture =Dry, Moist, or Wet (PID, STAINING, ODORS, ETC.) N/S = No Staining N/O = No odors
1	18"	NA NA NA NA NA NA NA NA NA	2 4		0-5' 0-6" Concrete 6"-1.5' Black Brown, FILL, SAND	N/S, N/O PID = 0 ppm Dry
2	30"	NA NA NA NA NA NA NA NA NA NA	6 8		5'-10' Black Brown, micacious silt, fg SAND, weathered rock at bottom of shoe	N/S, N/O PID = 0 ppm Dry
3	42"	NA NA NA NA NA NA NA NA NA NA	10 12 14		10'-15' Dk Brown/Black/Gray SILT, fg SAND micacious, some weathered rock	N/S, N/O PID = 0 ppm Dry
4	60"	NA NA NA NA NA NA NA NA NA NA NA NA	16 18 20		15'-19.5' Dk Brown/Black/Gray, silt, fg SAND, micacious, some weathered rock 19.5'-20' Brown, fg SAND End of Boring	N/S, N/O PID = 0 ppm Dry Sample collected: TRC-SB-10 (16'-18') N/S, N/O PID = 0 ppm Damp-Wet

TRC

Note:

NR = No Recovery
NA = Not Applicable
NS = Not Sampled
bgs = below grade surface

BORING LOG

BORING SB-11
SHEET 1 OF 1

JOB NAME/ CLIENT	PROJECT NO.		
Kingsbridge Armory	113429.0120.0000		
ADDRESS		ELEVATION/DATUM	
Kingsbrgidge Armory, Block 3427, Lot 2, Bronx, NY		139.27	
DRILLING CONTRACTOR	DRILLER	INSPECTOR	
Zebra	Even	Samuel Monte	
DRILLING RIG	TYPE/SIZE BIT	START DATE	END DATE
Geoprobe	Direct Push	7/19/2007	7/19/2007
SAMPLER TYPE	HAMMER WEIGHT/DROP	TOTAL DEPTH	WATER LEVEL
5' Macrocore	Pneumatic Hammer	19 ft	NA

SAMPLES NUMBER	SAMPLES RECOVERY IN INCHES	SAMPLES BLOWS PER 6"	DEPTH	WATER	DESCRIPTION OF SOILS (SAA = Same As Above; f - fine m - medium c - coarse; Lt - light Dk - dark tr - trace lit - little)	REMARKS Moisture =Dry, Moist, or Wet (PID, STAINING, ODORS, ETC.) N/S = No Staining N/O = No odors
		NA			0-5'	N/S, N/O
		NA			0-6" Concrete	PID = 0 ppm
		NA			6"-1 ' Fill (ROCK, SAND)	Dry
		NA	2		1'-2.5' Dk Brown, f-m SAND, some weathered rock	
1	30"	NA				
		NA				
		NA				
		NA				
		NA	4			
		NA				
		NA			5'-10'	N/S, N/O
		NA			0-2.5" Orange, f-m-SAND, some weathered rock	PID = 0 ppm
		NA	6		2.5"-3" - Lt Brown, f SAND and rounded gravel	Dry
		NA				
2	36"	NA				
		NA	8			
		NA				
		NA				
		NA				
		NA	10		10'-15'	N/S, N/O
		NA			0-1" Brown, Silty fg SAND, micacious	PID = 0 ppm
		NA			1"-4" Layers of Brown, Silty fg SAND, micacious and weathered rock	Dry
		NA				Sample collected: TRC-SB-11 (10'-12')
		NA	12			
3	48"	NA				
		NA				
		NA				
		NA	14			
		NA				
		NA				
		NA			15'-19' Brown, Silty fg SAND, weathered rock	N/S, N/O
		NA	16			PID = 0 ppm
		NA				Slightly Damp
4	48"	NA				
		NA				
		NA	18		Weathered Rock or Boulder	
		NA			Refusal at 19 ft	
		NA			End of Boring	
			20			

TRC

Note:

NR = No Recovery
NA = Not Applicable
NS = Not Sampled
bgs = below grade surface

BORING LOG

BORING SB-12
SHEET 1 OF 1

JOB NAME/ CLIENT	PROJECT NO.		
Kingsbridge Armory	113429.0120.0000		
ADDRESS		ELEVATION/DATUM	
Kingsbrgidge Armory, Block 3427, Lot 2, Bronx, NY		139.21	
DRILLING CONTRACTOR	DRILLER	INSPECTOR	
Zebra	Even	Samuel Monte	
DRILLING RIG	TYPE/SIZE BIT	START DATE	END DATE
Geoprobe	Direct Push	7/19/2007	7/19/2007
SAMPLER TYPE	HAMMER WEIGHT/DROP	TOTAL DEPTH	WATER LEVEL
5' Macrocore	Pneumatic Hammer	12.5 ft	NA

SAMPLES NUMBER	SAMPLES RECOVERY IN INCHES	SAMPLES BLOWS PER 6"	DEPTH	WATER	DESCRIPTION OF SOILS (SAA = Same As Above; f - fine m - medium c - coarse; Lt - light Dk - dark tr - trace ltl - little)	REMARKS Moisture =Dry, Moist, or Wet (PID, STAINING, ODORS, ETC.) N/S = No Staining N/O = No odors
1	24"	NA NA NA NA NA NA NA NA NA NA NA	2 4		0-5' 0-6" Concrete 6"-1 ' Dk Brown, Gravely m SAND 1'-2' Yellow, f-m g SAND	N/S, N/O PID = 0 ppm Dry
2	48"	NA NA NA NA NA NA NA NA NA NA NA	6 8 10		5'-10' Dk Brown, Silty f-c SAND, micacious	N/S, N/O PID = 0 ppm Damp
3	24"	NA NA NA NA NA	12		10'-12' 10'-11' Dk Brown, Silty f-c SAND, micacious 11'-12' Black, fg SAND Weathered rock in shoe	N/S, N/O PID = 0 ppm Damp Sample collected: TRC-SB-12 (11'-12') N/S, Slight Odor
			14 16 18 20		Refusal at 12.5 ft End of Boring	PID = 23.5 ppm

TRC

Note:

NR = No Recovery
NA = Not Applicable
NS = Not Sampled
bgs = below grade surface

BORING SB-13
SHEET 1 OF 1

BORING LOG

JOB NAME/ CLIENT	PROJECT NO.		
Kingsbridge Armory	113429.0120.0000		
ADDRESS		ELEVATION/DATUM	
Kingsbrgidge Armory, Block 3427, Lot 2, Bronx, NY		139.25	
DRILLING CONTRACTOR	DRILLER	INSPECTOR	
Zebra	Even	Samuel Monte	
DRILLING RIG	TYPE/SIZE BIT	START DATE	END DATE
Geoprobe	Direct Push	7/19/2007	7/19/2007
SAMPLER TYPE	HAMMER WEIGHT/DROP	TOTAL DEPTH	WATER LEVEL
5' Macrocore	Pneumatic Hammer	12.5 ft	NA

SAMPLES			DEPTH	WATER	DESCRIPTION OF SOILS	REMARKS
NUMBER	RECOVERY IN INCHES	BLOWS PER 6"			(SAA = Same As Above) f - fine m - medium c - coarse Lt - light Dk - dark tr - trace ltl - little	Moisture =Dry, Moist, or Wet (PID, STAINING, ODORS, ETC.) N/S = No Staining N/O = No odors
1	24"	NA NA NA NA NA NA NA NA NA	2 4		0-5' 0-6" Concrete 6"-1 ' Fill (ROCK, SAND) 1'-2.5' Dk Brown, f-m SAND, some weathered rock	N/S, N/O PID = 0 ppm Dry
2	48"	NA NA NA NA NA NA NA NA NA	6 8 10		5'-10' 0-2.5" Orange, f-m-SAND, some weathered rock 2.5"-3" - Lt Brown, f SAND and rounded gravel	N/S, N/O PID = 0 ppm Dry
3	24"	NA NA NA NA NA NA NA NA NA	12 14		10'-15' 0-1" Brown, Silty fg SAND, micacious 1"-4" Layers of Brown, Silty fg SAND, micacious and weathered rock	N/S, N/O PID = 0 ppm Dry
4	24"	NA NA NA NA NA NA NA NA NA	16 18		15'-19' Brown, Silty fg SAND, weathered rock Weathered Rock or Boulder Refusal at 19 ft End of Boring	N/S, N/O PID = 0 ppm Slightly Damp Sample collected: TRC-SB-15 (15-17')
			20			

TRC

Note:

NR = No Recovery
NA = Not Applicable
NS = Not Sampled
bgs = below grade surface

JOB NAME: Phase II

WELL NUMBER: **MW-1**

ADDRESS: Kingsbridge Armory

DRILLING METHOD: 4.25" ID/ 6.25" OD HSA

INSTALLATION DATE: 7/27/07

DRILLER: ADT

DEVELOPMENT DATE: 7/30/07

GAUGING DATE: 8/6/07

HEIGHT OF STICK-UP: Flush Mount

DEPTH TO WATER: 29.88

ELEVATION DATUM: Bronx Burough

DEPTH TO PRODUCT: NA

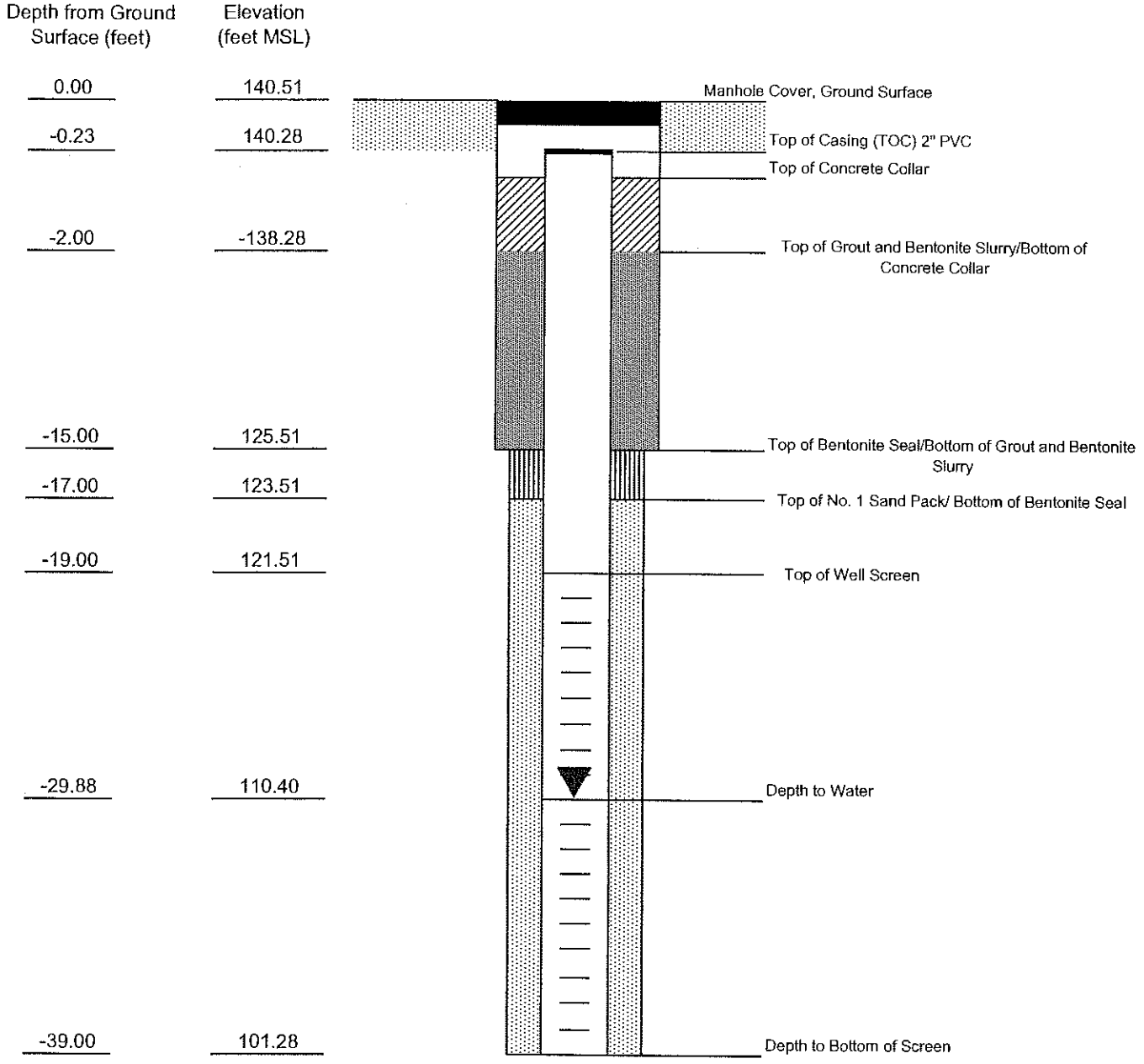

TRC

NOT TO SCALE

JOB NAME: Phase II

WELL NUMBER: **MW-2**

ADDRESS: Kingsbridge Armory

DRILLING METHOD: 4.25" ID/ 6.25" OD HSA

INSTALLATION DATE: 7/25/07

DRILLER: ADT

DEVELOPMENT DATE: 7/25/07

GAUGING DATE: 8/6/07

HEIGHT OF STICK-UP: Flush Mount

DEPTH TO WATER: 29.32 Below TOC

ELEVATION DATUM: Bronx Burough

DEPTH TO PRODUCT: NA

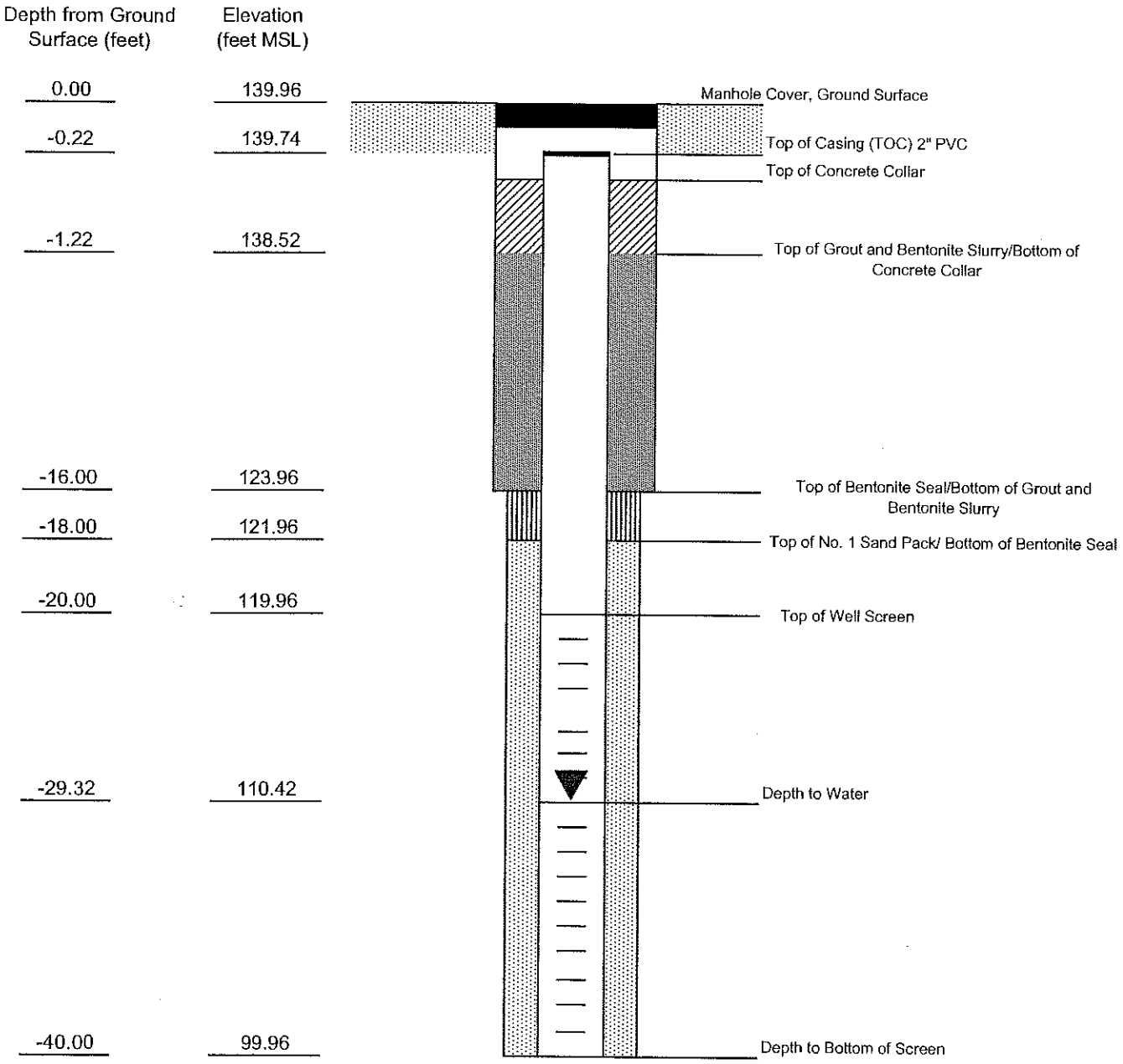

TRC

NOT TO SCALE

JOB NAME: Phase II Site Assessment

WELL NUMBER: **MW-3**

ADDRESS: Kingsbridge Armory

DRILLING METHOD: 4.25" ID/ 6.25" OD HSA

INSTALLATION DATE: 7/26/07

DRILLER: ADT

DEVELOPMENT DATE: 7/26/07

GAUGING DATE: 8/6/07

HEIGHT OF STICK-UP: Flush Mount

DEPTH TO WATER: 26.72 Below TOC

ELEVATION DATUM: Bronx Burough

DEPTH TO PRODUCT: NA

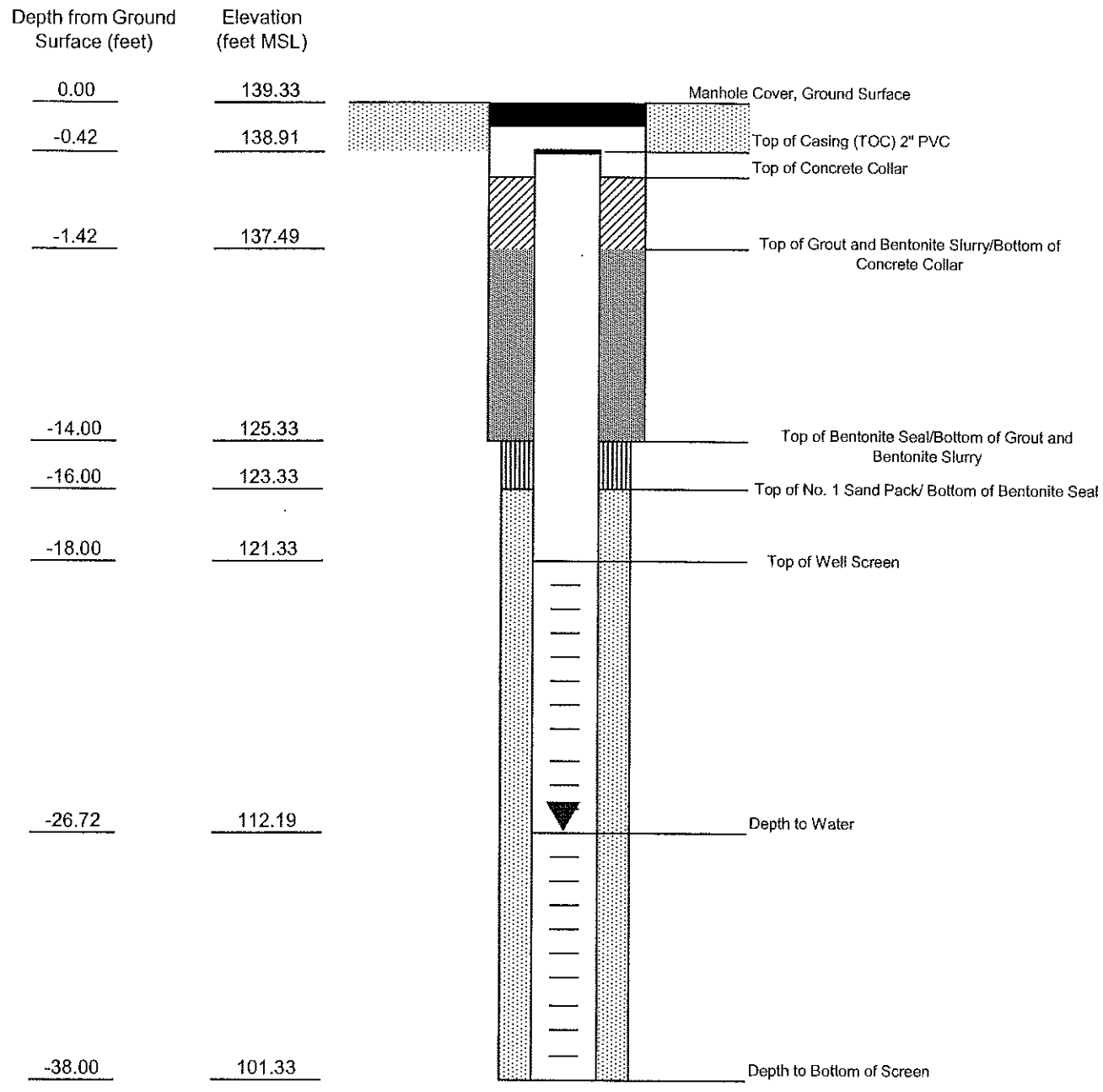

TRC

NOT TO SCALE

JOB NAME: Phase II Site Assessment

WELL NUMBER: **MW-5**

ADDRESS: Kingsbridge Armory

DRILLING METHOD: 4.25" ID/ 6.25" OD HSA

INSTALLATION DATE: 7/26/07

DRILLER: ADT

DEVELOPMENT DATE: 7/26/07

GAUGING DATE: 8/6/07

HEIGHT OF STICK-UP: Flush Mount

DEPTH TO WATER: 26.69 Below TOC

ELEVATION DATUM: Bronx Burough

DEPTH TO PRODUCT: NA

Depth from Ground Surface (feet)	Elevation (feet MSL)	
0.00	139.24	Manhole Cover, Ground Surface
-0.33	138.91	Top of Casing (TOC) 2" PVC
		Top of Concrete Collar
-1.33	137.58	Top of Grout and Bentonite Slurry/Bottom of Concrete Collar
-13.00	121.24	Top of Bentonite Seal/Bottom of Grout and Bentonite Slurry
-15.00	119.24	Top of No. 1 Sand Pack/ Bottom of Bentonite Seal
-17.00	117.24	Top of Well Screen
		Depth to Water
-26.69	112.22	Depth to Water
-37.00	102.24	Depth to Bottom of Screen

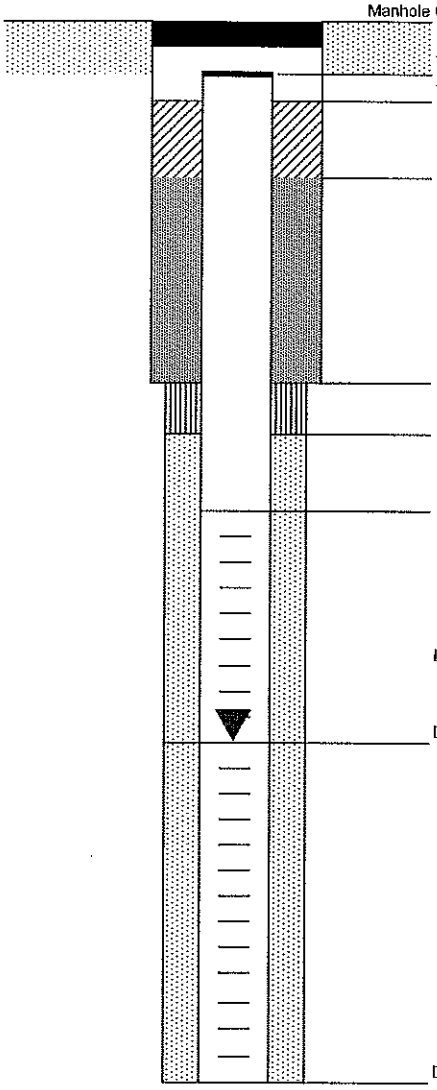

TRC

NOT TO SCALE

APPENDIX C

GROUNDWATER WELL DEVELOPMENT LOGS/SAMPLING LOGS

TRC — Well Sampling Log

Job No.: 113429.0120.0000		**Client:** EDC		**Well No:**	**MW-1**
Project Location: Kingsbridge Armory		**Sampled By:** Sam Monte		**Boring No:**	SB-1
Date: 8/6/2007					
				Purge Volumes	
Total Depth (FT):	39	**Well Diameter:**	2 in.	**Well Diameter**	**Vol per Ft of WC**
Depth to Water (FT):	29.88	**One Well Volume:**	1.49 gal.	2"	0.163
Water Column (FT):	9.12	**PID Reading:**	0 ppm	4"	0.653
				6"	1.469

Time	pH	Conductivity (mS/cm)	Turbidity (NTU)	DO (mg/L)	Temperature (°C)	Salinity (%)	ORP (mV)	Comments
	6.91	4.44	258.0	2.06	19.5	0.2	222	2000mL
	6.62	4.93	136.0	3..10	18.2	0.3	230	5000mL
	6.43	5.27	99.9	3.42	18.1	0.3	234	10000mL
	6.34	5.12	107.0	2.59	18.2	0.3	234	18000mL
	6.38	5.1	94.0	2.33	18.4	0.3	229	22000mL
	6.62	4.95	103.0	4.53	19.2	0.3	215	25000mL
	6.61	5.51	78.3	5.17	19.3	0.3	215	28000mL
	6.83	5.05	88.4	3.70	19.5	0.3	203	30000mL
	6.67	5.17	60.5	3.55	19.4	0.3	201	35000mL
	6.65	5.25	48.2	3.40	19.3	0.3	205	38000mL

Total Volume Purged:	10+gal
Purge Rate:	500ml/min

TRC **Well Sampling Log**

Job No.: 113429.0120.0000		**Client:** EDC		**Well No:**	**MW-2**
Project Location: Kingsbridge Armory		**Sampled By:** Sam Monte		**Boring No:**	MW-2
Date: 8/6/2007					
				Purge Volumes	
Total Depth (FT):	40	**Well Diameter:**	2 in.	**Well Diameter**	**Vol per Ft of WC**
Depth to Water (FT):	29.32	**One Well Volume:**	1.74 gal.	2"	0.163
Water Column (FT):	10.68	**PID Reading:**	0 ppm	4"	0.653
				6"	1.469

Time	pH	Conductivity (mS/cm)	Turbidity (NTU)	DO (mg/L)	Temperature (°C)	Salinity (%)	ORP (mV)	Comments
	6.08	7.32	480.0	2.81	18.9	0.4	193	2000mL
	6.48	7.22	71.7	3.31	18.4	0.4	173	5000mL
	6.43	7.15	52.2	2.77	18.1	0.4	166	10000mL
	6.41	7.17	48.7	2.68	18.4	0.4	167	18000mL
	6.4	7.19	46.3	2.51	18.4	0.4	162	22000mL

Total Volume Purged: 6+gal
Purge Rate: 500ml/min

TRC **Well Sampling Log**

Job No.: 113429.0120.0000		**Client:** EDC		**Well No:**	**MW-3**
Project Location: Kingsbridge Armory		**Sampled By:** Sam Monte		**Boring No:**	MW-3
Date: 8/6/2007					
				Purge Volumes	
Total Depth (FT):	38	**Well Diameter:**	2 in.	**Well Diameter**	**Vol per Ft of WC**
Depth to Water (FT):	26.72	**One Well Volume:**	1.84 gal.	2"	0.163
Water Column (FT):	11.28	**PID Reading:**	0 ppm	4"	0.653
				6"	1.469

Time	pH	Conductivity (mS/cm)	Turbidity (NTU)	DO (mg/L)	Temperature (°C)	Salinity (%)	ORP (mV)	Comments
	6.67	13.4	999	2.18	19.9	0.8	247	2000mL
	6.23	13.2	951	1.01	19.1	0.8	227	5000mL
	6.25	13.2	547	1.15	18.8	0.8	186	8000mL
	6.41	13.2	402	3.53	19.1	0.8	177	12000mL
	6.3	13.2	261	1.05	19.1	0.8	140	18000mL
	6.47	13.1	166	1.03	19.0	0.8	126	22000mL
	6.43	13.1	73.3	1.01	19.0	0.8	118	26000mL
	6.13	13.1	54.1	1.01	19.0	0.8	115	30000mL
	6.43	13.1	46.7	0.99	19.0	0.8	113	38000mL

Total Volume Purged:	10+gal
Purge Rate:	500ml/min

TRC — Well Sampling Log

Job No.: 113429.0120.0000	**Client:** EDC			**Well No:**	**MW-5**
Project Location: Kingsbridge Armory	**Sampled By:** Sam Monte			**Boring No:**	MW-5
Date: 8/6/2007					
				Purge Volumes	
Total Depth (FT): 37	**Well Diameter:**	2	in.	**Well Diameter**	**Vol per Ft of WC**
Depth to Water (FT): 26.69	**One Well Volume:**	1.68	gal.	2"	0.163
Water Column (FT): 10.31	**PID Reading:**	0	ppm	4"	0.653
				6"	1.469

Time	pH	Conductivity (mS/cm)	Turbidity (NTU)	DO (mg/L)	Temperature (°C)	Salinity (%)	ORP (mV)	Comments
	6.53	4.33	168.0	0.91	19.0	0.2	209	2000mL
	6.85	4.41	123.0	2.24	19.0	0.2	198	5000mL
	6.73	4.66	77.9	0.52	19.6	0.2	188	10000mL
	6.72	4.59	69.1	0.80	19.4	0.2	177	18000mL
	6.72	4.60	50.1	0.79	19.4	0.2	175	25000mL
	6.71	4.63	49.7	0.77	19.4	0.2	174	30000mL

Total Volume Purged: 8+gal
Purge Rate: 500ml/min

TRC — Well Development Log

Job No.: 113429.0120.0000		**Client:** EDC		**Well No:**	**MW-1**
Project Location: Kingsbridge Armory		**Sampled By:** Sam Monte		**Boring No:**	SB-1
Date: 7/30/2007					
				Purge Volumes	
Total Depth (FT):	39	**Well Diameter:**	2 in.	**Well Diameter**	**Vol per Ft of WC**
Depth to Water (FT):	29.88	**Five Well Volumes:**	7.43 gal.	2"	0.163
Water Column (FT):	9.12	**PID Reading:**	0.0 ppm	4"	0.653
				6"	1.469

Time	pH	Conductivity (mS/cm)	Turbidity (NTU)	DO (mg/L)	Temperature (°C)	Salinity (%)	ORP (mV)	Comments
	5.92	5.24	3.49	4.03	20.0	0.3	209	0 gal.
	6.49	5.30	76	4.44	19.2	0.3	180	2 gal.
	6.59	5.22	58	4.80	19.3	0.3	188	4 gal.
	6.57	5.05	30.1	4.96	18.9	0.3	194	8 gal.
	6.55	5.01	30.7	4.99	18.9	0.3	190	16 gal.
	6.58	5.17	19.1	4.38	18.8	0.3	178	20 gal.

Total Volume Purged: 20
Purge Rate: 0.5gpm

Notes:

TRC — **Well Development Log**

Job No.: 113429.0120.0000		**Client:** EDC		**Well No:**	**MW-2**
Project Location: Kingsbridge Armory		**Sampled By:** Sam Monte		**Boring No:**	MW-2
Date: 7/26/2007					
				Purge Volumes	
Total Depth (FT):	40	**Well Diameter:**	2 in.	**Well Diameter**	**Vol per Ft of WC**
Depth to Water (FT):	29.32	**Five Well Volumes:**	8.70 gal.	2"	0.163
Water Column (FT):	10.68	**PID Reading:**	0.0 ppm	4"	0.653
				6"	1.469

Time	pH	Conductivity (mS/cm)	Turbidity (NTU)	DO (mg/L)	Temperature (°C)	Salinity (%)	ORP (mV)	Comments
	5.84	4.27	999.00	5.75	15.7	0.2	206	0 gal.
	6.38	6.40	929	4.18	16.3	0.3	23	2 gal.
	6.28	6.16	193	2.86	16.3	0.3	-3	4 gal.
	6.45	6.22	40.1	2.85	17.2	0.3	-34	8 gal.
	6.63	6.72	51.7	1.98	17.2	0.4	-37	16 gal.
	6.65	6.78	40.7	1.95	17.2	0.4	-37	18 gal.
	6.63	6.75	41.7	1.95	17.3	0.4	-34	20 gal.

Total Volume Purged: 20
Purge Rate: 0.5gpm

Notes:

TRC — Well Development Log

Job No.: 113429.0120.0000		**Client:** EDC		**Well No:**	**MW-3**
Project Location: Kingsbridge Armory		**Sampled By:** Sam Monte		**Boring No:**	MW-3
Date: 7/26/2007					
				Purge Volumes	
Total Depth (FT):	38	**Well Diameter:**	2 in.	**Well Diameter**	**Vol per Ft of WC**
Depth to Water (FT):	26.72	**Five Well Volumes:**	9.19 gal.	2"	0.163
Water Column (FT):	11.28	**PID Reading:**	0.0 ppm	4"	0.653
				6"	1.469

Time	pH	Conductivity (mS/cm)	Turbidity (NTU)	DO (mg/L)	Temperature (°C)	Salinity (%)	ORP (mV)	Comments
	6.6	3.57	999	4.59	21.4	0.2	13	0 gal.
	6.54	3.83	999	4.37	21.3	0.2	11	2 gal.
	6.48	3.91	475	4.80	21.0	0.2	0	4 gal.
	6.44	3.93	223	4.96	20.9	0.2	-11	8 gal.
	6.47	3.94	150	4.99	20.9	0.2	-56	12 gal.
	6.66	3.96	66.9	4.38	20.8	0.2	-66	15 gal.

Total Volume Purged: 15
Purge Rate: 0.5gpm

Notes:

TRC — Well Development Log

Job No.: 113429.0120.0000	**Client:** EDC			**Well No:**	**MW-5**
Project Location: Kingsbridge Armory	**Sampled By:** Sam Monte			**Boring No:**	MW-5
Date: 7/27/2007					
				Purge Volumes	
Total Depth (FT): 37	**Well Diameter:** 2	in.		**Well Diameter**	**Vol per Ft of WC**
Depth to Water (FT): 26.69	**Five Well Volumes:** 8.40	gal.		2"	0.163
Water Column (FT): 10.31	**PID Reading:** 0.0	ppm		4"	0.653
				6"	1.469

Time	pH	Conductivity (mS/cm)	Turbidity (NTU)	DO (mg/L)	Temperature (°C)	Salinity (%)	ORP (mV)	Comments
	7.23	2.43	999	2.63	22.3	0.1	-16	0 gal.
	6.91	2.14	999	2.68	22.9	0.1	-146	2 gal.
	7.07	2.56	999	5.11	21.6	0.1	-144	4 gal.
	6.59	3.13	999	2.56	21.4	0.2	-145	8 gal.
	6.75	4.46	94.9	4.07	21.6	0.2	-249	12 gal.
	7.09	5.08	136	6.19	22.0	0.3	-252	16 gal.
	6.97	4.90	71.2	6.35	21.9	0.3	-222	20 gal.

Total Volume Purged: 20
Purge Rate: 0.5gpm

Notes:

APPENDIX D

LABORATORY REPORTS

ALPHA ANALYTICAL LABORATORIES

Eight Walkup Drive
Westborough, Massachusetts 01581-1019
(508) 898-9220 www.alphalab.com

MA:M-MA086 NH:200301-A CT:PH-0574 ME:MA086 RI:65 NY:11148 NJ:MA935 Army:USACE

CERTIFICATE OF ANALYSIS

Client: TRC Environmental Consultants
Address: 21 Griffin Road North
Windsor, CT 06095
Attn: Mr. James Peronto
Project Number:
Site: KINGSBRIDGE ARMORY

Laboratory Job Number: L0710362
Date Received: 19-JUL-2007
Date Reported: 27-JUL-2007
Delivery Method: Alpha

ALPHA SAMPLE NUMBER	CLIENT IDENTIFICATION	SAMPLE LOCATION
L0710362-01	TRC-SB-1 (13-15)	BRONX, NY
L0710362-02	TRC-SB-2 (13-15)	BRONX, NY
L0710362-03	TRC-SB-3 (12-14)	BRONX, NY
L0710362-04	TRC-SB-4 (7-9)	BRONX, NY
L0710362-05	TRC-SB-5 (23-25)	BRONX, NY
L0710362-06	TRC-SB-6 (15-17)	BRONX, NY
L0710362-07	TRC-SB-7 (18-20)	BRONX, NY
L0710362-08	TRC-SB-8 (18-20)	BRONX, NY
L0710362-09	TRC-SB-8 (23-25)	BRONX, NY
L0710362-10	TRC-SB-9 (24-26)	BRONX, NY
L0710362-11	TRC-SB-10 (16-18)	BRONX, NY
L0710362-12	TRC-SB-11 (10-12)	BRONX, NY
L0710362-13	TRC-SB-12 (11-12)	BRONX, NY
L0710362-14	TRC-BLANK	BRONX, NY
L0710362-15	TRC-SB-13 (15-17)	BRONX, NY
L0710362-16	TRC-SB-3 DUP	BRONX, NY

I, the undersigned, attest under the pains and penalties of perjury that, based upon my personal inquiry of those responsible for obtaining the information, the material contained in this report is, to the best of my knowledge and belief, accurate and complete. This certificate of analysis is not complete unless this page accompanies any and all pages of this report.

Authorized by: Technical Representative

ALPHA ANALYTICAL LABORATORIES
NARRATIVE REPORT

Laboratory Job Number: L0710362

The samples were received in accordance with the chain of custody and no significant deviations were encountered during preparation or analysis unless otherwise noted below.

Sample Receipt

The samples were received at the laboratory above the required temperature range. The samples were transported to the laboratory in a cooler with ice.

Volatile Organics

The WG288438 MS/MSD % recoveries for Trichloroethene, Toluene and Chlorobenzene are below acceptance criteria for the method. The LCS is within criteria, therefore, no further action was taken.

TCLP Semi-Volatile Organics

The WG288169 MS/MSD have a high RPD for Pyridine.

Semi-Volatile Organics

L0710362-01 has elevated detection limits due to the 5x dilution required by the matrix interferences encountered during the concentration of the sample. Re-analysis on a 5x dilution was required in order to quantitate samples within the range of the calibration. The result is reported as a greater than value for the compound that exceeded the calibration on the initial analysis. The re-analysis was performed only for the compound which exceeded the range of the calibration.

L0710362-04 has elevated detection limits due to the 5x dilution required by the matrix interferences encountered during the concentration of the sample which also has elevated detection limits due to the additional 2x dilutions required by the matrix of the sample.

An LCS/LCSD was extracted for the WG287853 batch in lieu of an MS/MSD due to the limited sample submitted for analysis.

The WG287908 LCS has a low % recovery for 2,4-Dinitrophenol. The MS/MSD is within criteria, therefore, no further action was taken.

PCB

L0710362-01 has elevated detection limits due to the 2x dilution required by the matrix interferences encountered during the concentration of the sample.

L0710362-01 and -08 were re-extracted due to one or more surrogates recovering outside of

---

method acceptance criteria on the original extraction. The re-extraction was performed within holding time, these results are reported.

An LCS/LCSD was extracted for the WG287911 batch in lieu of an MS/MSD due to the limited sample submitted for analysis.

Pesticides

L0710362-01 and -04 have elevated detection limits due to the 2x dilution required by the matrix interferences encountered during the concentration of the sample. These samples also required an additional 20x analytical dilutions required by the matrix of the samples. The surrogates could not be recovered due to the dilutions required to quantitate the samples.

L0710362-02 was re-extracted within hold due to surrogate recoveries below acceptance criteria on the original analysis. Re-extract has surrogates within acceptance criteria and has elevated limits of detection due to a 5x analytical dilution required by the matrix of the sample. Re-extract results are reported.

L0710362-03, -06, -07, and -08 have elevated detection limits due to the 5x analytical dilutions required by the matrix of the samples.

L0710362-15 has elevated detection limits due to the 20x analytical dilution required by the matrix of the samples. The surrogates could not be recovered due to the dilutions required to quantitate the samples.

An LCS/LCSD was extracted for the WG287914 batch in lieu of an MS/MSD due to the limited sample submitted for analysis.

The WG288468 MS/MSD was not analyzed due to the dilution required by the matrix of the sample, which would have caused the spikes and surrogates to be diluted below the range of calibration.

Metals

L0710362-06, -10, -11 through -13 and -15 were re-analyzed on 10x dilutions in order to quantitate the samples within the dynamic linear range for Zinc, Potassium, and Iron & Potassium, respectively.

The WG288027 Method Blank has reportable results for Calcium. The concentration of Calcium in the associated samples is greater than 10x the concentration in the method blank, therefore, no further action was taken.

The WG288027 LCS % recovery for Aluminum is below the in-house acceptance criteria, but within the manufactures performance acceptance limits, and the % recoveries for Antimony and Sodium are outside the manufacturers performance acceptance limits. At the authorization of the client, no further action was taken.

The WG288027 MS % recoveries for Aluminum, Calcium, Chromium, Iron, Magnesium, Manganese

and Potassium are invalid because the sample concentration is greater than four times the spike amount added. The MS % recoveries for Antimony, Barium, Beryllium, Copper, Nickel, Sodium, Vanadium and Zinc are outside method acceptance criteria. A post digestion spike was performed with acceptable recoveries for Antimony (101%), Barium (92%), Beryllium (100%), Copper (95%), Nickel (85%), Sodium (75%),Vanadium (91%) and Zinc (84%).

The WG287831-2 MS % recovery for Mercury is outside the acceptance criteria for the method. A post analytical spike was performed with an acceptable recovery of 108%.

ALPHA ANALYTICAL LABORATORIES
CERTIFICATE OF ANALYSIS

MA:M-MA086 NH:200301-A CT:PH-0574 ME:MA086 RI:65 NY:11148 NJ:MA935 Army:USACE

Laboratory Sample Number: L0710362-01
TRC-SB-1 (13-15)
Sample Matrix: SOIL

Date Collected: 19-JUL-2007 14:30
Date Received : 19-JUL-2007
Date Reported : 27-JUL-2007

Condition of Sample: Satisfactory

Field Prep: None

Number & Type of Containers: 1-Amber,1-Vial

PARAMETER	RESULT	UNITS	RDL	REF	METHOD	DATE PREP	DATE ANAL	ID
Solids, Total	87	%	0.10	30	2540G		0723 14:29	NM
Total Metals								
Aluminum, Total	13000	mg/kg	4.6	1	6010B	0723 18:00	0725 09:12	MG
Antimony, Total	ND	mg/kg	2.3	1	6010B	0723 18:00	0725 09:12	MG
Arsenic, Total	2.9	mg/kg	0.46	1	6010B	0723 18:00	0725 09:12	MG
Barium, Total	100	mg/kg	0.46	1	6010B	0723 18:00	0725 09:12	MG
Beryllium, Total	0.69	mg/kg	0.23	1	6010B	0723 18:00	0725 09:12	MG
Cadmium, Total	ND	mg/kg	0.46	1	6010B	0723 18:00	0725 09:12	MG
Calcium, Total	6500	mg/kg	4.6	1	6010B	0723 18:00	0725 09:12	MG
Chromium, Total	26	mg/kg	0.46	1	6010B	0723 18:00	0725 09:12	MG
Cobalt, Total	8.1	mg/kg	0.92	1	6010B	0723 18:00	0725 09:12	MG
Copper, Total	46	mg/kg	0.46	1	6010B	0723 18:00	0725 09:12	MG
Iron, Total	18000	mg/kg	2.3	1	6010B	0723 18:00	0725 09:12	MG
Lead, Total	78	mg/kg	2.3	1	6010B	0723 18:00	0725 09:12	MG
Magnesium, Total	6300	mg/kg	4.6	1	6010B	0723 18:00	0725 09:12	MG
Manganese, Total	240	mg/kg	0.46	1	6010B	0723 18:00	0725 09:12	MG
Mercury, Total	ND	mg/kg	0.10	1	7471A	0720 17:00	0723 13:29	DM
Nickel, Total	16	mg/kg	1.1	1	6010B	0723 18:00	0725 09:12	MG
Potassium, Total	3200	mg/kg	110	1	6010B	0723 18:00	0725 09:12	MG
Selenium, Total	ND	mg/kg	2.3	1	6010B	0723 18:00	0725 09:12	MG
Silver, Total	ND	mg/kg	0.46	1	6010B	0723 18:00	0725 09:12	MG
Sodium, Total	360	mg/kg	92	1	6010B	0723 18:00	0725 09:12	MG
Thallium, Total	ND	mg/kg	2.3	1	6010B	0723 18:00	0725 09:12	MG
Vanadium, Total	41	mg/kg	0.46	1	6010B	0723 18:00	0725 09:12	MG
Zinc, Total	91	mg/kg	2.3	1	6010B	0723 18:00	0725 09:12	MG
Volatile Organics by EPA 8260B				1	8260B		0725 15:54	PD
Methylene chloride	ND	ug/kg	29.					
1,1-Dichloroethane	ND	ug/kg	4.3					
Chloroform	ND	ug/kg	4.3					
Carbon tetrachloride	ND	ug/kg	2.9					
1,2-Dichloropropane	ND	ug/kg	10.					
Dibromochloromethane	ND	ug/kg	2.9					
1,1,2-Trichloroethane	ND	ug/kg	4.3					
Tetrachloroethene	ND	ug/kg	2.9					
Chlorobenzene	ND	ug/kg	2.9					
Trichlorofluoromethane	ND	ug/kg	14.					

Comments: Complete list of References and Glossary of Terms found in Addendum I

Laboratory Sample Number: L0710362-01
TRC-SB-1 (13-15)

PARAMETER	RESULT	UNITS	RDL	REF METHOD	DATE PREP	DATE ANAL	ID
Volatile Organics by EPA 8260B cont'd				1 8260B		0725 15:54	PD
1,2-Dichloroethane	14	ug/kg	2.9				
1,1,1-Trichloroethane	ND	ug/kg	2.9				
Bromodichloromethane	ND	ug/kg	2.9				
trans-1,3-Dichloropropene	ND	ug/kg	2.9				
cis-1,3-Dichloropropene	ND	ug/kg	2.9				
1,1-Dichloropropene	ND	ug/kg	14.				
Bromoform	ND	ug/kg	11.				
1,1,2,2-Tetrachloroethane	ND	ug/kg	2.9				
Benzene	ND	ug/kg	2.9				
Toluene	ND	ug/kg	4.3				
Ethylbenzene	ND	ug/kg	2.9				
Chloromethane	ND	ug/kg	14.				
Bromomethane	ND	ug/kg	5.7				
Vinyl chloride	ND	ug/kg	5.7				
Chloroethane	ND	ug/kg	5.7				
1,1-Dichloroethene	ND	ug/kg	2.9				
trans-1,2-Dichloroethene	ND	ug/kg	4.3				
Trichloroethene	ND	ug/kg	2.9				
1,2-Dichlorobenzene	ND	ug/kg	14.				
1,3-Dichlorobenzene	ND	ug/kg	14.				
1,4-Dichlorobenzene	ND	ug/kg	14.				
Methyl tert butyl ether	ND	ug/kg	5.7				
p/m-Xylene	ND	ug/kg	5.7				
o-Xylene	ND	ug/kg	5.7				
cis-1,2-Dichloroethene	ND	ug/kg	2.9				
Dibromomethane	ND	ug/kg	29.				
Styrene	ND	ug/kg	5.7				
Dichlorodifluoromethane	ND	ug/kg	29.				
Acetone	ND	ug/kg	29.				
Carbon disulfide	ND	ug/kg	29.				
2-Butanone	ND	ug/kg	29.				
Vinyl acetate	ND	ug/kg	29.				
4-Methyl-2-pentanone	ND	ug/kg	29.				
2-Hexanone	ND	ug/kg	29.				
Bromochloromethane	ND	ug/kg	14.				
2,2-Dichloropropane	ND	ug/kg	14.				
1,2-Dibromoethane	ND	ug/kg	11.				
1,3-Dichloropropane	ND	ug/kg	14.				
1,1,1,2-Tetrachloroethane	ND	ug/kg	2.9				
Bromobenzene	ND	ug/kg	14.				
n-Butylbenzene	ND	ug/kg	2.9				
sec-Butylbenzene	ND	ug/kg	2.9				
tert-Butylbenzene	ND	ug/kg	14.				
o-Chlorotoluene	ND	ug/kg	14.				
p-Chlorotoluene	ND	ug/kg	14.				
1,2-Dibromo-3-chloropropane	ND	ug/kg	14.				
Hexachlorobutadiene	ND	ug/kg	14.				
Isopropylbenzene	ND	ug/kg	2.9				
p-Isopropyltoluene	ND	ug/kg	2.9				

Comments: Complete list of References and Glossary of Terms found in Addendum I

Laboratory Sample Number: L0710362-01
TRC-SB-1 (13-15)

PARAMETER	RESULT	UNITS	RDL	REF METHOD	DATE PREP	DATE ANAL	ID
Volatile Organics by EPA 8260B cont'd				1 8260B		0725 15:54	PD
Naphthalene	ND	ug/kg	14.				
n-Propylbenzene	ND	ug/kg	2.9				
1,2,3-Trichlorobenzene	ND	ug/kg	14.				
1,2,4-Trichlorobenzene	ND	ug/kg	14.				
1,3,5-Trimethylbenzene	ND	ug/kg	14.				
1,2,4-Trimethylbenzene	ND	ug/kg	14.				
1,1,2-Trichloro-1,2,2-Trifluoroethane	ND	ug/kg	57.				
1,4-Diethylbenzene	ND	ug/kg	2.9				
4-Ethyltoluene	ND	ug/kg	2.9				
1,2,4,5-Tetramethylbenzene	ND	ug/kg	2.9				
Surrogate(s)	Recovery		QC Criteria				
1,2-Dichloroethane-d4	105	%	70-130				
Toluene-d8	101	%	70-130				
4-Bromofluorobenzene	108	%	70-130				
Dibromofluoromethane	102	%	70-130				
Semivolatile Organics by EPA 8270C				1 8270C	0721 10:30	0724 23:57	PS
Fluoranthene	110000	ug/kg	9600				
Phenanthrene	140000	ug/kg	9600				
Semivolatile Organics by EPA 8270C				1 8270C	0721 10:30	0725 22:50	PS
Acenaphthene	13000	ug/kg	1900				
1,2,4-Trichlorobenzene	ND	ug/kg	1900				
Hexachlorobenzene	ND	ug/kg	1900				
Bis(2-chloroethyl)ether	ND	ug/kg	1900				
2-Chloronaphthalene	ND	ug/kg	2300				
1,2-Dichlorobenzene	ND	ug/kg	1900				
1,3-Dichlorobenzene	ND	ug/kg	1900				
1,4-Dichlorobenzene	ND	ug/kg	1900				
3,3'-Dichlorobenzidine	ND	ug/kg	3800				
2,4-Dinitrotoluene	ND	ug/kg	1900				
2,6-Dinitrotoluene	ND	ug/kg	1900				
Fluoranthene	>13300	ug/kg	1900				
4-Chlorophenyl phenyl ether	ND	ug/kg	1900				
4-Bromophenyl phenyl ether	ND	ug/kg	1900				
Bis(2-chloroisopropyl)ether	ND	ug/kg	1900				
Bis(2-chloroethoxy)methane	ND	ug/kg	1900				
Hexachlorobutadiene	ND	ug/kg	3800				
Hexachlorocyclopentadiene	ND	ug/kg	3800				
Hexachloroethane	ND	ug/kg	1900				
Isophorone	ND	ug/kg	1900				
Naphthalene	15000	ug/kg	1900				
Nitrobenzene	ND	ug/kg	1900				
NitrosoDiPhenylAmine(NDPA)/DPA	ND	ug/kg	5700				
n-Nitrosodi-n-propylamine	ND	ug/kg	1900				
Bis(2-Ethylhexyl)phthalate	ND	ug/kg	3800				
Butyl benzyl phthalate	ND	ug/kg	1900				

Comments: Complete list of References and Glossary of Terms found in Addendum I

Laboratory Sample Number: L0710362-01
TRC-SB-1 (13-15)

PARAMETER	RESULT	UNITS	RDL	REF METHOD	DATE PREP	DATE ANAL	ID
Semivolatile Organics by EPA 8270C cont'd				1 8270C	0721 10:30	0725 22:50	PS
Di-n-butylphthalate	ND	ug/kg	1900				
Di-n-octylphthalate	ND	ug/kg	1900				
Diethyl phthalate	ND	ug/kg	1900				
Dimethyl phthalate	ND	ug/kg	1900				
Benzo(a)anthracene	40000	ug/kg	1900				
Benzo(a)pyrene	27000	ug/kg	1900				
Benzo(b)fluoranthene	37000	ug/kg	1900				
Benzo(k)fluoranthene	14000	ug/kg	1900				
Chrysene	34000	ug/kg	1900				
Acenaphthylene	ND	ug/kg	1900				
Anthracene	40000	ug/kg	1900				
Benzo(ghi)perylene	16000	ug/kg	1900				
Fluorene	18000	ug/kg	1900				
Phenanthrene	>13300	ug/kg	1900				
Dibenzo(a,h)anthracene	5200	ug/kg	1900				
Indeno(1,2,3-cd)Pyrene	19000	ug/kg	1900				
Pyrene	75000	ug/kg	1900				
Biphenyl	ND	ug/kg	1900				
4-Chloroaniline	ND	ug/kg	1900				
2-Nitroaniline	ND	ug/kg	1900				
3-Nitroaniline	ND	ug/kg	1900				
4-Nitroaniline	ND	ug/kg	2700				
Dibenzofuran	22000	ug/kg	1900				
2-Methylnaphthalene	8600	ug/kg	1900				
1,2,4,5-Tetrachlorobenzene	ND	ug/kg	7700				
Acetophenone	ND	ug/kg	7700				
2,4,6-Trichlorophenol	ND	ug/kg	1900				
P-Chloro-M-Cresol	ND	ug/kg	1900				
2-Chlorophenol	ND	ug/kg	2300				
2,4-Dichlorophenol	ND	ug/kg	3800				
2,4-Dimethylphenol	ND	ug/kg	1900				
2-Nitrophenol	ND	ug/kg	7700				
4-Nitrophenol	ND	ug/kg	3800				
2,4-Dinitrophenol	ND	ug/kg	7700				
4,6-Dinitro-o-cresol	ND	ug/kg	7700				
Pentachlorophenol	ND	ug/kg	7700				
Phenol	ND	ug/kg	2700				
2-Methylphenol	ND	ug/kg	2300				
3-Methylphenol/4-Methylphenol	ND	ug/kg	2300				
2,4,5-Trichlorophenol	ND	ug/kg	1900				
Benzoic Acid	ND	ug/kg	19000				
Benzyl Alcohol	ND	ug/kg	3800				
Carbazole	16000	ug/kg	1900				
Surrogate(s)	Recovery		QC Criteria				
2-Fluorophenol	93.0	%	25-120				
Phenol-d6	114	%	10-120				
Nitrobenzene-d5	88.0	%	23-120				
2-Fluorobiphenyl	89.0	%	30-120				

Comments: Complete list of References and Glossary of Terms found in Addendum I

Laboratory Sample Number: L0710362-01
TRC-SB-1 (13-15)

PARAMETER	RESULT	UNITS	RDL	REF	METHOD	DATE PREP	DATE ANAL	ID
Semivolatile Organics by EPA 8270C cont'd				1	8270C	0721 10:30	0725 22:50	PS
2,4,6-Tribromophenol	109	%	19-120					
4-Terphenyl-d14	91.0	%	18-120					
Polychlorinated Biphenyls by EPA 8082				1	8082	0725 12:30	0726 10:23	SS
Aroclor 1016	ND	ug/kg	76.6					
Aroclor 1221	ND	ug/kg	76.6					
Aroclor 1232	ND	ug/kg	76.6					
Aroclor 1242	ND	ug/kg	76.6					
Aroclor 1248	ND	ug/kg	76.6					
Aroclor 1254	ND	ug/kg	76.6					
Aroclor 1260	ND	ug/kg	76.6					
Surrogate(s)	Recovery		QC Criteria					
2,4,5,6-Tetrachloro-m-xylene	65.0	%	30-150					
Decachlorobiphenyl	62.0	%	30-150					
Organochlorine Pesticides by EPA 8081A				1	8081A	0721 12:45	0725 00:25	JB
Delta-BHC	ND	ug/kg	153.					
Alpha-BHC	ND	ug/kg	153.					
Heptachlor	ND	ug/kg	153.					
Aldrin	ND	ug/kg	153.					
Heptachlor epoxide	ND	ug/kg	153.					
Endrin	ND	ug/kg	153.					
Endrin ketone	ND	ug/kg	153.					
Dieldrin	ND	ug/kg	153.					
4,4'-DDE	ND	ug/kg	153.					
4,4'-DDD	ND	ug/kg	153.					
4,4'-DDT	ND	ug/kg	153.					
Endosulfan I	ND	ug/kg	153.					
Endosulfan II	ND	ug/kg	153.					
Endosulfan sulfate	ND	ug/kg	153.					
Methoxychlor	ND	ug/kg	613.					
trans-Chlordane	ND	ug/kg	153.					
Chlordane	ND	ug/kg	613.					
Surrogate(s)	Recovery		QC Criteria					
2,4,5,6-Tetrachloro-m-xylene	ND	%	30-150					
Decachlorobiphenyl	ND	%	30-150					
Organochlorine Pesticides by EPA 8081A				1	8081A	0721 12:45	0725 00:25	JB
Lindane	ND	ug/kg	153.					
Beta-BHC	ND	ug/kg	153.					

Comments: Complete list of References and Glossary of Terms found in Addendum I

ALPHA ANALYTICAL LABORATORIES
CERTIFICATE OF ANALYSIS

MA:M-MA086 NH:200301-A CT:PH-0574 ME:MA086 RI:65 NY:11148 NJ:MA935 Army:USACE

Laboratory Sample Number: L0710362-02
TRC-SB-2 (13-15)
Sample Matrix: SOIL

Date Collected: 19-JUL-2007 15:00
Date Received : 19-JUL-2007
Date Reported : 27-JUL-2007

Condition of Sample: Satisfactory

Field Prep: None

Number & Type of Containers: 1-Amber,1-Vial

PARAMETER	RESULT	UNITS	RDL	REF	METHOD	DATE PREP	DATE ANAL	ID
Solids, Total	86	%	0.10	30	2540G		0723 14:29	NM
Total Metals								
Aluminum, Total	12000	mg/kg	4.6	1	6010B	0723 18:00	0725 09:14	MG
Antimony, Total	ND	mg/kg	2.3	1	6010B	0723 18:00	0725 09:14	MG
Arsenic, Total	2.4	mg/kg	0.46	1	6010B	0723 18:00	0725 09:14	MG
Barium, Total	120	mg/kg	0.46	1	6010B	0723 18:00	0725 09:14	MG
Beryllium, Total	0.54	mg/kg	0.23	1	6010B	0723 18:00	0725 09:14	MG
Cadmium, Total	ND	mg/kg	0.46	1	6010B	0723 18:00	0725 09:14	MG
Calcium, Total	3800	mg/kg	4.6	1	6010B	0723 18:00	0725 09:14	MG
Chromium, Total	24	mg/kg	0.46	1	6010B	0723 18:00	0725 09:14	MG
Cobalt, Total	8.4	mg/kg	0.93	1	6010B	0723 18:00	0725 09:14	MG
Copper, Total	20	mg/kg	0.46	1	6010B	0723 18:00	0725 09:14	MG
Iron, Total	17000	mg/kg	2.3	1	6010B	0723 18:00	0725 09:14	MG
Lead, Total	21	mg/kg	2.3	1	6010B	0723 18:00	0725 09:14	MG
Magnesium, Total	7800	mg/kg	4.6	1	6010B	0723 18:00	0725 09:14	MG
Manganese, Total	270	mg/kg	0.46	1	6010B	0723 18:00	0725 09:14	MG
Mercury, Total	0.10	mg/kg	0.09	1	7471A	0720 17:00	0723 13:31	DM
Nickel, Total	14	mg/kg	1.2	1	6010B	0723 18:00	0725 09:14	MG
Potassium, Total	3700	mg/kg	120	1	6010B	0723 18:00	0725 09:14	MG
Selenium, Total	ND	mg/kg	2.3	1	6010B	0723 18:00	0725 09:14	MG
Silver, Total	ND	mg/kg	0.46	1	6010B	0723 18:00	0725 09:14	MG
Sodium, Total	390	mg/kg	93	1	6010B	0723 18:00	0725 09:14	MG
Thallium, Total	ND	mg/kg	2.3	1	6010B	0723 18:00	0725 09:14	MG
Vanadium, Total	37	mg/kg	0.46	1	6010B	0723 18:00	0725 09:14	MG
Zinc, Total	61	mg/kg	2.3	1	6010B	0723 18:00	0725 09:14	MG
Volatile Organics by EPA 8260B				1	8260B		0725 16:29	PD
Methylene chloride	ND	ug/kg	29.					
1,1-Dichloroethane	ND	ug/kg	4.4					
Chloroform	ND	ug/kg	4.4					
Carbon tetrachloride	ND	ug/kg	2.9					
1,2-Dichloropropane	ND	ug/kg	10.					
Dibromochloromethane	ND	ug/kg	2.9					
1,1,2-Trichloroethane	ND	ug/kg	4.4					
Tetrachloroethene	ND	ug/kg	2.9					
Chlorobenzene	ND	ug/kg	2.9					
Trichlorofluoromethane	ND	ug/kg	14.					

Comments: Complete list of References and Glossary of Terms found in Addendum I

Laboratory Sample Number: L0710362-02
TRC-SB-2 (13-15)

PARAMETER	RESULT	UNITS	RDL	REF	METHOD	DATE PREP	DATE ANAL	ID
Volatile Organics by EPA 8260B cont'd				1	8260B		0725 16:29	PD
1,2-Dichloroethane	22	ug/kg	2.9					
1,1,1-Trichloroethane	ND	ug/kg	2.9					
Bromodichloromethane	ND	ug/kg	2.9					
trans-1,3-Dichloropropene	ND	ug/kg	2.9					
cis-1,3-Dichloropropene	ND	ug/kg	2.9					
1,1-Dichloropropene	ND	ug/kg	14.					
Bromoform	ND	ug/kg	12.					
1,1,2,2-Tetrachloroethane	ND	ug/kg	2.9					
Benzene	ND	ug/kg	2.9					
Toluene	ND	ug/kg	4.4					
Ethylbenzene	ND	ug/kg	2.9					
Chloromethane	ND	ug/kg	14.					
Bromomethane	ND	ug/kg	5.8					
Vinyl chloride	ND	ug/kg	5.8					
Chloroethane	ND	ug/kg	5.8					
1,1-Dichloroethene	ND	ug/kg	2.9					
trans-1,2-Dichloroethene	ND	ug/kg	4.4					
Trichloroethene	ND	ug/kg	2.9					
1,2-Dichlorobenzene	ND	ug/kg	14.					
1,3-Dichlorobenzene	ND	ug/kg	14.					
1,4-Dichlorobenzene	ND	ug/kg	14.					
Methyl tert butyl ether	ND	ug/kg	5.8					
p/m-Xylene	ND	ug/kg	5.8					
o-Xylene	ND	ug/kg	5.8					
cis-1,2-Dichloroethene	ND	ug/kg	2.9					
Dibromomethane	ND	ug/kg	29.					
Styrene	ND	ug/kg	5.8					
Dichlorodifluoromethane	ND	ug/kg	29.					
Acetone	ND	ug/kg	29.					
Carbon disulfide	ND	ug/kg	29.					
2-Butanone	ND	ug/kg	29.					
Vinyl acetate	ND	ug/kg	29.					
4-Methyl-2-pentanone	ND	ug/kg	29.					
2-Hexanone	ND	ug/kg	29.					
Bromochloromethane	ND	ug/kg	14.					
2,2-Dichloropropane	ND	ug/kg	14.					
1,2-Dibromoethane	ND	ug/kg	12.					
1,3-Dichloropropane	ND	ug/kg	14.					
1,1,1,2-Tetrachloroethane	ND	ug/kg	2.9					
Bromobenzene	ND	ug/kg	14.					
n-Butylbenzene	ND	ug/kg	2.9					
sec-Butylbenzene	ND	ug/kg	2.9					
tert-Butylbenzene	ND	ug/kg	14.					
o-Chlorotoluene	ND	ug/kg	14.					
p-Chlorotoluene	ND	ug/kg	14.					
1,2-Dibromo-3-chloropropane	ND	ug/kg	14.					
Hexachlorobutadiene	ND	ug/kg	14.					
Isopropylbenzene	ND	ug/kg	2.9					
p-Isopropyltoluene	ND	ug/kg	2.9					

Comments: Complete list of References and Glossary of Terms found in Addendum I

Laboratory Sample Number: L0710362-02
TRC-SB-2 (13-15)

PARAMETER	RESULT	UNITS	RDL	REF METHOD	DATE PREP	DATE ANAL	ID
Volatile Organics by EPA 8260B cont'd				1 8260B		0725 16:29	PD
Naphthalene	ND	ug/kg	14.				
n-Propylbenzene	ND	ug/kg	2.9				
1,2,3-Trichlorobenzene	ND	ug/kg	14.				
1,2,4-Trichlorobenzene	ND	ug/kg	14.				
1,3,5-Trimethylbenzene	ND	ug/kg	14.				
1,2,4-Trimethylbenzene	ND	ug/kg	14.				
1,1,2-Trichloro-1,2,2-Trifluoroethane	ND	ug/kg	58.				
1,4-Diethylbenzene	ND	ug/kg	2.9				
4-Ethyltoluene	ND	ug/kg	2.9				
1,2,4,5-Tetramethylbenzene	ND	ug/kg	2.9				
Surrogate(s)	Recovery		QC Criteria				
1,2-Dichloroethane-d4	108	%	70-130				
Toluene-d8	99.0	%	70-130				
4-Bromofluorobenzene	107	%	70-130				
Dibromofluoromethane	103	%	70-130				
Semivolatile Organics by EPA 8270C				1 8270C	0721 10:30	0723 18:16	PS
Acenaphthene	ND	ug/kg	390				
1,2,4-Trichlorobenzene	ND	ug/kg	390				
Hexachlorobenzene	ND	ug/kg	390				
Bis(2-chloroethyl)ether	ND	ug/kg	390				
2-Chloronaphthalene	ND	ug/kg	460				
1,2-Dichlorobenzene	ND	ug/kg	390				
1,3-Dichlorobenzene	ND	ug/kg	390				
1,4-Dichlorobenzene	ND	ug/kg	390				
3,3'-Dichlorobenzidine	ND	ug/kg	780				
2,4-Dinitrotoluene	ND	ug/kg	390				
2,6-Dinitrotoluene	ND	ug/kg	390				
Fluoranthene	ND	ug/kg	390				
4-Chlorophenyl phenyl ether	ND	ug/kg	390				
4-Bromophenyl phenyl ether	ND	ug/kg	390				
Bis(2-chloroisopropyl)ether	ND	ug/kg	390				
Bis(2-chloroethoxy)methane	ND	ug/kg	390				
Hexachlorobutadiene	ND	ug/kg	780				
Hexachlorocyclopentadiene	ND	ug/kg	780				
Hexachloroethane	ND	ug/kg	390				
Isophorone	ND	ug/kg	390				
Naphthalene	ND	ug/kg	390				
Nitrobenzene	ND	ug/kg	390				
NitrosoDiPhenylAmine(NDPA)/DPA	ND	ug/kg	1200				
n-Nitrosodi-n-propylamine	ND	ug/kg	390				
Bis(2-Ethylhexyl)phthalate	ND	ug/kg	780				
Butyl benzyl phthalate	ND	ug/kg	390				
Di-n-butylphthalate	ND	ug/kg	390				
Di-n-octylphthalate	ND	ug/kg	390				
Diethyl phthalate	ND	ug/kg	390				
Dimethyl phthalate	ND	ug/kg	390				

Comments: Complete list of References and Glossary of Terms found in Addendum I

Laboratory Sample Number: L0710362-02
TRC-SB-2 (13-15)

PARAMETER	RESULT	UNITS	RDL	REF METHOD	DATE PREP	DATE ANAL	ID
Semivolatile Organics by EPA 8270C cont'd				1 8270C	0721 10:30	0723 18:16	PS
Benzo(a)anthracene	ND	ug/kg	390				
Benzo(a)pyrene	ND	ug/kg	390				
Benzo(b)fluoranthene	ND	ug/kg	390				
Benzo(k)fluoranthene	ND	ug/kg	390				
Chrysene	ND	ug/kg	390				
Acenaphthylene	ND	ug/kg	390				
Anthracene	ND	ug/kg	390				
Benzo(ghi)perylene	ND	ug/kg	390				
Fluorene	ND	ug/kg	390				
Phenanthrene	ND	ug/kg	390				
Dibenzo(a,h)anthracene	ND	ug/kg	390				
Indeno(1,2,3-cd)Pyrene	ND	ug/kg	390				
Pyrene	ND	ug/kg	390				
Biphenyl	ND	ug/kg	390				
4-Chloroaniline	ND	ug/kg	390				
2-Nitroaniline	ND	ug/kg	390				
3-Nitroaniline	ND	ug/kg	390				
4-Nitroaniline	ND	ug/kg	540				
Dibenzofuran	ND	ug/kg	390				
2-Methylnaphthalene	ND	ug/kg	390				
1,2,4,5-Tetrachlorobenzene	ND	ug/kg	1600				
Acetophenone	ND	ug/kg	1600				
2,4,6-Trichlorophenol	ND	ug/kg	390				
P-Chloro-M-Cresol	ND	ug/kg	390				
2-Chlorophenol	ND	ug/kg	460				
2,4-Dichlorophenol	ND	ug/kg	780				
2,4-Dimethylphenol	ND	ug/kg	390				
2-Nitrophenol	ND	ug/kg	1600				
4-Nitrophenol	ND	ug/kg	780				
2,4-Dinitrophenol	ND	ug/kg	1600				
4,6-Dinitro-o-cresol	ND	ug/kg	1600				
Pentachlorophenol	ND	ug/kg	1600				
Phenol	ND	ug/kg	540				
2-Methylphenol	ND	ug/kg	460				
3-Methylphenol/4-Methylphenol	ND	ug/kg	460				
2,4,5-Trichlorophenol	ND	ug/kg	390				
Benzoic Acid	ND	ug/kg	3900				
Benzyl Alcohol	ND	ug/kg	780				
Carbazole	ND	ug/kg	390				
Surrogate(s)	Recovery		QC Criteria				
2-Fluorophenol	58.0	%	25-120				
Phenol-d6	72.0	%	10-120				
Nitrobenzene-d5	53.0	%	23-120				
2-Fluorobiphenyl	44.0	%	30-120				
2,4,6-Tribromophenol	57.0	%	19-120				
4-Terphenyl-d14	60.0	%	18-120				
Polychlorinated Biphenyls by EPA 8082				1 8082	0721 10:40	0724 19:12	SS

Comments: Complete list of References and Glossary of Terms found in Addendum I

Laboratory Sample Number: L0710362-02
TRC-SB-2 (13-15)

PARAMETER	RESULT	UNITS	RDL	REF METHOD	DATE PREP	DATE ANAL	ID
Polychlorinated Biphenyls by EPA 8082 cont'd				1 8082	0721 10:40	0724 19:12	SS
Aroclor 1016	ND	ug/kg	38.8				
Aroclor 1221	ND	ug/kg	38.8				
Aroclor 1232	ND	ug/kg	38.8				
Aroclor 1242	ND	ug/kg	38.8				
Aroclor 1248	ND	ug/kg	38.8				
Aroclor 1254	ND	ug/kg	38.8				
Aroclor 1260	ND	ug/kg	38.8				
Surrogate(s)	Recovery		QC Criteria				
2,4,5,6-Tetrachloro-m-xylene	76.0	%	30-150				
Decachlorobiphenyl	72.0	%	30-150				
Organochlorine Pesticides by EPA 8081A				1 8081A	0725 14:15	0726 10:35	JB
Lindane	ND	ug/kg	19.4				
Beta-BHC	ND	ug/kg	19.4				
Organochlorine Pesticides by EPA 8081A				1 8081A	0725 14:15	0726 10:35	JB
Delta-BHC	ND	ug/kg	19.4				
Alpha-BHC	ND	ug/kg	19.4				
Heptachlor	ND	ug/kg	19.4				
Aldrin	ND	ug/kg	19.4				
Heptachlor epoxide	ND	ug/kg	19.4				
Endrin	ND	ug/kg	19.4				
Endrin ketone	ND	ug/kg	19.4				
Dieldrin	ND	ug/kg	19.4				
4,4'-DDE	ND	ug/kg	19.4				
4,4'-DDD	ND	ug/kg	19.4				
4,4'-DDT	ND	ug/kg	19.4				
Endosulfan I	ND	ug/kg	19.4				
Endosulfan II	ND	ug/kg	19.4				
Endosulfan sulfate	ND	ug/kg	19.4				
Methoxychlor	ND	ug/kg	77.5				
trans-Chlordane	ND	ug/kg	19.4				
Chlordane	ND	ug/kg	77.5				
Surrogate(s)	Recovery		QC Criteria				
2,4,5,6-Tetrachloro-m-xylene	68.0	%	30-150				
Decachlorobipheny1	37.0	%	30-150				

Comments: Complete list of References and Glossary of Terms found in Addendum I

ALPHA ANALYTICAL LABORATORIES
CERTIFICATE OF ANALYSIS

MA:M-MA086 NH:200301-A CT:PH-0574 ME:MA086 RI:65 NY:11148 NJ:MA935 Army:USACE

Laboratory Sample Number: L0710362-03
TRC-SB-3 (12-14)
Sample Matrix: SOIL

Date Collected: 19-JUL-2007 15:30
Date Received : 19-JUL-2007
Date Reported : 27-JUL-2007

Condition of Sample: Satisfactory

Field Prep: None

Number & Type of Containers: 1-Amber,1-Vial

PARAMETER	RESULT	UNITS	RDL	REF	METHOD	DATE PREP	DATE ANAL	ID
Solids, Total	87	%	0.10	30	2540G		0723 14:29	NM
Total Metals								
Aluminum, Total	6800	mg/kg	4.6	1	6010B	0723 18:00	0725 09:17	MG
Antimony, Total	ND	mg/kg	2.3	1	6010B	0723 18:00	0725 09:17	MG
Arsenic, Total	2.3	mg/kg	0.46	1	6010B	0723 18:00	0725 09:17	MG
Barium, Total	67	mg/kg	0.46	1	6010B	0723 18:00	0725 09:17	MG
Beryllium, Total	0.40	mg/kg	0.23	1	6010B	0723 18:00	0725 09:17	MG
Cadmium, Total	ND	mg/kg	0.46	1	6010B	0723 18:00	0725 09:17	MG
Calcium, Total	5300	mg/kg	4.6	1	6010B	0723 18:00	0725 09:17	MG
Chromium, Total	21	mg/kg	0.46	1	6010B	0723 18:00	0725 09:17	MG
Cobalt, Total	5.0	mg/kg	0.91	1	6010B	0723 18:00	0725 09:17	MG
Copper, Total	20	mg/kg	0.46	1	6010B	0723 18:00	0725 09:17	MG
Iron, Total	13000	mg/kg	2.3	1	6010B	0723 18:00	0725 09:17	MG
Lead, Total	140	mg/kg	2.3	1	6010B	0723 18:00	0725 09:17	MG
Magnesium, Total	3600	mg/kg	4.6	1	6010B	0723 18:00	0725 09:17	MG
Manganese, Total	160	mg/kg	0.46	1	6010B	0723 18:00	0725 09:17	MG
Mercury, Total	0.19	mg/kg	0.09	1	7471A	0720 17:00	0723 13:32	DM
Nickel, Total	11	mg/kg	1.1	1	6010B	0723 18:00	0725 09:17	MG
Potassium, Total	1400	mg/kg	110	1	6010B	0723 18:00	0725 09:17	MG
Selenium, Total	ND	mg/kg	2.3	1	6010B	0723 18:00	0725 09:17	MG
Silver, Total	ND	mg/kg	0.46	1	6010B	0723 18:00	0725 09:17	MG
Sodium, Total	330	mg/kg	91	1	6010B	0723 18:00	0725 09:17	MG
Thallium, Total	ND	mg/kg	2.3	1	6010B	0723 18:00	0725 09:17	MG
Vanadium, Total	23	mg/kg	0.46	1	6010B	0723 18:00	0725 09:17	MG
Zinc, Total	66	mg/kg	2.3	1	6010B	0723 18:00	0725 09:17	MG
Volatile Organics by EPA 8260B				1	8260B		0725 17:05	PD
Methylene chloride	ND	ug/kg	29.					
1,1-Dichloroethane	ND	ug/kg	4.3					
Chloroform	ND	ug/kg	4.3					
Carbon tetrachloride	ND	ug/kg	2.9					
1,2-Dichloropropane	ND	ug/kg	10.					
Dibromochloromethane	ND	ug/kg	2.9					
1,1,2-Trichloroethane	ND	ug/kg	4.3					
Tetrachloroethene	ND	ug/kg	2.9					
Chlorobenzene	ND	ug/kg	2.9					
Trichlorofluoromethane	ND	ug/kg	14.					

Comments: Complete list of References and Glossary of Terms found in Addendum I

Laboratory Sample Number: L0710362-03
TRC-SB-3 (12-14)

PARAMETER	RESULT	UNITS	RDL	REF METHOD	DATE PREP	DATE ANAL	ID
Volatile Organics by EPA 8260B cont'd				1 8260B		0725 17:05	PD
1,2-Dichloroethane	38	ug/kg	2.9				
1,1,1-Trichloroethane	ND	ug/kg	2.9				
Bromodichloromethane	ND	ug/kg	2.9				
trans-1,3-Dichloropropene	ND	ug/kg	2.9				
cis-1,3-Dichloropropene	ND	ug/kg	2.9				
1,1-Dichloropropene	ND	ug/kg	14.				
Bromoform	ND	ug/kg	11.				
1,1,2,2-Tetrachloroethane	ND	ug/kg	2.9				
Benzene	ND	ug/kg	2.9				
Toluene	ND	ug/kg	4.3				
Ethylbenzene	ND	ug/kg	2.9				
Chloromethane	ND	ug/kg	14.				
Bromomethane	ND	ug/kg	5.7				
Vinyl chloride	ND	ug/kg	5.7				
Chloroethane	ND	ug/kg	5.7				
1,1-Dichloroethene	ND	ug/kg	2.9				
trans-1,2-Dichloroethene	ND	ug/kg	4.3				
Trichloroethene	ND	ug/kg	2.9				
1,2-Dichlorobenzene	ND	ug/kg	14.				
1,3-Dichlorobenzene	ND	ug/kg	14.				
1,4-Dichlorobenzene	ND	ug/kg	14.				
Methyl tert butyl ether	ND	ug/kg	5.7				
p/m-Xylene	ND	ug/kg	5.7				
o-Xylene	ND	ug/kg	5.7				
cis-1,2-Dichloroethene	ND	ug/kg	2.9				
Dibromomethane	ND	ug/kg	29.				
Styrene	ND	ug/kg	5.7				
Dichlorodifluoromethane	ND	ug/kg	29.				
Acetone	ND	ug/kg	29.				
Carbon disulfide	ND	ug/kg	29.				
2-Butanone	ND	ug/kg	29.				
Vinyl acetate	ND	ug/kg	29.				
4-Methyl-2-pentanone	ND	ug/kg	29.				
2-Hexanone	ND	ug/kg	29.				
Bromochloromethane	ND	ug/kg	14.				
2,2-Dichloropropane	ND	ug/kg	14.				
1,2-Dibromoethane	ND	ug/kg	11.				
1,3-Dichloropropane	ND	ug/kg	14.				
1,1,1,2-Tetrachloroethane	ND	ug/kg	2.9				
Bromobenzene	ND	ug/kg	14.				
n-Butylbenzene	ND	ug/kg	2.9				
sec-Butylbenzene	ND	ug/kg	2.9				
tert-Butylbenzene	ND	ug/kg	14.				
o-Chlorotoluene	ND	ug/kg	14.				
p-Chlorotoluene	ND	ug/kg	14.				
1,2-Dibromo-3-chloropropane	ND	ug/kg	14.				
Hexachlorobutadiene	ND	ug/kg	14.				
Isopropylbenzene	ND	ug/kg	2.9				
p-Isopropyltoluene	ND	ug/kg	2.9				

Comments: Complete list of References and Glossary of Terms found in Addendum I

Laboratory Sample Number: L0710362-03
TRC-SB-3 (12-14)

PARAMETER	RESULT	UNITS	RDL	REF METHOD	DATE PREP	DATE ANAL	ID
Volatile Organics by EPA 8260B cont'd				1 8260B		0725 17:05	PD
Naphthalene	ND	ug/kg	14.				
n-Propylbenzene	ND	ug/kg	2.9				
1,2,3-Trichlorobenzene	ND	ug/kg	14.				
1,2,4-Trichlorobenzene	ND	ug/kg	14.				
1,3,5-Trimethylbenzene	ND	ug/kg	14.				
1,2,4-Trimethylbenzene	ND	ug/kg	14.				
1,1,2-Trichloro-1,2,2-Trifluoroethane	ND	ug/kg	57.				
1,4-Diethylbenzene	ND	ug/kg	2.9				
4-Ethyltoluene	ND	ug/kg	2.9				
1,2,4,5-Tetramethylbenzene	ND	ug/kg	2.9				
Surrogate(s)	Recovery		QC Criteria				
1,2-Dichloroethane-d4	111	%	70-130				
Toluene-d8	101	%	70-130				
4-Bromofluorobenzene	106	%	70-130				
Dibromofluoromethane	101	%	70-130				
Semivolatile Organics by EPA 8270C				1 8270C	0721 10:30	0723 19:02	PS
Acenaphthene	ND	ug/kg	380				
1,2,4-Trichlorobenzene	ND	ug/kg	380				
Hexachlorobenzene	ND	ug/kg	380				
Bis(2-chloroethyl)ether	ND	ug/kg	380				
2-Chloronaphthalene	ND	ug/kg	460				
1,2-Dichlorobenzene	ND	ug/kg	380				
1,3-Dichlorobenzene	ND	ug/kg	380				
1,4-Dichlorobenzene	ND	ug/kg	380				
3,3'-Dichlorobenzidine	ND	ug/kg	770				
2,4-Dinitrotoluene	ND	ug/kg	380				
2,6-Dinitrotoluene	ND	ug/kg	380				
Fluoranthene	1300	ug/kg	380				
4-Chlorophenyl phenyl ether	ND	ug/kg	380				
4-Bromophenyl phenyl ether	ND	ug/kg	380				
Bis(2-chloroisopropyl)ether	ND	ug/kg	380				
Bis(2-chloroethoxy)methane	ND	ug/kg	380				
Hexachlorobutadiene	ND	ug/kg	770				
Hexachlorocyclopentadiene	ND	ug/kg	770				
Hexachloroethane	ND	ug/kg	380				
Isophorone	ND	ug/kg	380				
Naphthalene	ND	ug/kg	380				
Nitrobenzene	ND	ug/kg	380				
NitrosoDiPhenylAmine(NDPA)/DPA	ND	ug/kg	1100				
n-Nitrosodi-n-propylamine	ND	ug/kg	380				
Bis(2-Ethylhexyl)phthalate	ND	ug/kg	770				
Butyl benzyl phthalate	ND	ug/kg	380				
Di-n-butylphthalate	ND	ug/kg	380				
Di-n-octylphthalate	ND	ug/kg	380				
Diethyl phthalate	ND	ug/kg	380				
Dimethyl phthalate	ND	ug/kg	380				

Comments: Complete list of References and Glossary of Terms found in Addendum I

Laboratory Sample Number: L0710362-03
TRC-SB-3 (12-14)

PARAMETER	RESULT	UNITS	RDL	REF METHOD	DATE PREP	DATE ANAL	ID
Semivolatile Organics by EPA 8270C cont'd				1 8270C	0721 10:30	0723 19:02	PS
Benzo(a)anthracene	840	ug/kg	380				
Benzo(a)pyrene	730	ug/kg	380				
Benzo(b)fluoranthene	600	ug/kg	380				
Benzo(k)fluoranthene	640	ug/kg	380				
Chrysene	700	ug/kg	380				
Acenaphthylene	ND	ug/kg	380				
Anthracene	ND	ug/kg	380				
Benzo(ghi)perylene	380	ug/kg	380				
Fluorene	ND	ug/kg	380				
Phenanthrene	380	ug/kg	380				
Dibenzo(a,h)anthracene	ND	ug/kg	380				
Indeno(1,2,3-cd)Pyrene	580	ug/kg	380				
Pyrene	1100	ug/kg	380				
Biphenyl	ND	ug/kg	380				
4-Chloroaniline	ND	ug/kg	380				
2-Nitroaniline	ND	ug/kg	380				
3-Nitroaniline	ND	ug/kg	380				
4-Nitroaniline	ND	ug/kg	540				
Dibenzofuran	ND	ug/kg	380				
2-Methylnaphthalene	ND	ug/kg	380				
1,2,4,5-Tetrachlorobenzene	ND	ug/kg	1500				
Acetophenone	ND	ug/kg	1500				
2,4,6-Trichlorophenol	ND	ug/kg	380				
P-Chloro-M-Cresol	ND	ug/kg	380				
2-Chlorophenol	ND	ug/kg	460				
2,4-Dichlorophenol	ND	ug/kg	770				
2,4-Dimethylphenol	ND	ug/kg	380				
2-Nitrophenol	ND	ug/kg	1500				
4-Nitrophenol	ND	ug/kg	770				
2,4-Dinitrophenol	ND	ug/kg	1500				
4,6-Dinitro-o-cresol	ND	ug/kg	1500				
Pentachlorophenol	ND	ug/kg	1500				
Phenol	ND	ug/kg	540				
2-Methylphenol	ND	ug/kg	460				
3-Methylphenol/4-Methylphenol	ND	ug/kg	460				
2,4,5-Trichlorophenol	ND	ug/kg	380				
Benzoic Acid	ND	ug/kg	3800				
Benzyl Alcohol	ND	ug/kg	770				
Carbazole	ND	ug/kg	380				
Surrogate(s)	Recovery		QC Criteria				
2-Fluorophenol	87.0	%	25-120				
Phenol-d6	107	%	10-120				
Nitrobenzene-d5	86.0	%	23-120				
2-Fluorobiphenyl	70.0	%	30-120				
2,4,6-Tribromophenol	92.0	%	19-120				
4-Terphenyl-d14	87.0	%	18-120				
Polychlorinated Biphenyls by EPA 8082				1 8082	0721 10:40	0724 19:41	SS

Comments: Complete list of References and Glossary of Terms found in Addendum I

Laboratory Sample Number: L0710362-03
TRC-SB-3 (12-14)

PARAMETER	RESULT	UNITS	RDL	REF METHOD	DATE PREP	DATE ANAL	ID
Polychlorinated Biphenyls by EPA 8082 cont'd				1 8082	0721 10:40	0724 19:41	SS
Aroclor 1016	ND	ug/kg	38.3				
Aroclor 1221	ND	ug/kg	38.3				
Aroclor 1232	ND	ug/kg	38.3				
Aroclor 1242	ND	ug/kg	38.3				
Aroclor 1248	ND	ug/kg	38.3				
Aroclor 1254	ND	ug/kg	38.3				
Aroclor 1260	ND	ug/kg	38.3				
Surrogate(s)	Recovery		QC Criteria				
2,4,5,6-Tetrachloro-m-xylene	73.0	%	30-150				
Decachlorobiphenyl	61.0	%	30-150				
Organochlorine Pesticides by EPA 8081A				1 8081A	0721 12:45	0725 00:59	JB
Delta-BHC	ND	ug/kg	19.2				
Alpha-BHC	ND	ug/kg	19.2				
Heptachlor	ND	ug/kg	19.2				
Aldrin	ND	ug/kg	19.2				
Heptachlor epoxide	ND	ug/kg	19.2				
Endrin	ND	ug/kg	19.2				
Endrin ketone	ND	ug/kg	19.2				
Dieldrin	ND	ug/kg	19.2				
4,4'-DDE	ND	ug/kg	19.2				
4,4'-DDD	ND	ug/kg	19.2				
4,4'-DDT	ND	ug/kg	19.2				
Endosulfan I	ND	ug/kg	19.2				
Endosulfan II	ND	ug/kg	19.2				
Endosulfan sulfate	ND	ug/kg	19.2				
Methoxychlor	ND	ug/kg	76.6				
trans-Chlordane	ND	ug/kg	19.2				
Chlordane	ND	ug/kg	76.6				
Surrogate(s)	Recovery		QC Criteria				
2,4,5,6-Tetrachloro-m-xylene	53.0	%	30-150				
Decachlorobiphenyl	34.0	%	30-150				
Organochlorine Pesticides by EPA 8081A				1 8081A	0721 12:45	0725 00:59	JB
Lindane	ND	ug/kg	19.2				
Beta-BHC	ND	ug/kg	19.2				

Comments: Complete list of References and Glossary of Terms found in Addendum I

ALPHA ANALYTICAL LABORATORIES
CERTIFICATE OF ANALYSIS

MA:M-MA086 NH:200301-A CT:PH-0574 ME:MA086 RI:65 NY:11148 NJ:MA935 Army:USACE

Laboratory Sample Number: L0710362-04
TRC-SB-4 (7-9)
Sample Matrix: SOIL

Date Collected: 19-JUL-2007 13:30
Date Received : 19-JUL-2007
Date Reported : 27-JUL-2007

Condition of Sample: Satisfactory

Field Prep: None

Number & Type of Containers: 1-Amber,1-Vial

PARAMETER	RESULT	UNITS	RDL	REF	METHOD	DATE PREP	DATE ANAL	ID
Solids, Total	90	%	0.10	30	2540G		0723 14:29	NM
Total Metals								
Aluminum, Total	9200	mg/kg	4.4	1	6010B	0723 18:00	0725 09:19	MG
Antimony, Total	ND	mg/kg	2.2	1	6010B	0723 18:00	0725 09:19	MG
Arsenic, Total	2.3	mg/kg	0.44	1	6010B	0723 18:00	0725 09:19	MG
Barium, Total	83	mg/kg	0.44	1	6010B	0723 18:00	0725 09:19	MG
Beryllium, Total	0.48	mg/kg	0.22	1	6010B	0723 18:00	0725 09:19	MG
Cadmium, Total	ND	mg/kg	0.44	1	6010B	0723 18:00	0725 09:19	MG
Calcium, Total	2700	mg/kg	4.4	1	6010B	0723 18:00	0725 09:19	MG
Chromium, Total	25	mg/kg	0.44	1	6010B	0723 18:00	0725 09:19	MG
Cobalt, Total	7.0	mg/kg	0.88	1	6010B	0723 18:00	0725 09:19	MG
Copper, Total	28	mg/kg	0.44	1	6010B	0723 18:00	0725 09:19	MG
Iron, Total	15000	mg/kg	2.2	1	6010B	0723 18:00	0725 09:19	MG
Lead, Total	37	mg/kg	2.2	1	6010B	0723 18:00	0725 09:19	MG
Magnesium, Total	5100	mg/kg	4.4	1	6010B	0723 18:00	0725 09:19	MG
Manganese, Total	230	mg/kg	0.44	1	6010B	0723 18:00	0725 09:19	MG
Mercury, Total	ND	mg/kg	0.08	1	7471A	0720 17:00	0723 13:34	DM
Nickel, Total	16	mg/kg	1.1	1	6010B	0723 18:00	0725 09:19	MG
Potassium, Total	2800	mg/kg	110	1	6010B	0723 18:00	0725 09:19	MG
Selenium, Total	ND	mg/kg	2.2	1	6010B	0723 18:00	0725 09:19	MG
Silver, Total	ND	mg/kg	0.44	1	6010B	0723 18:00	0725 09:19	MG
Sodium, Total	ND	mg/kg	88	1	6010B	0723 18:00	0725 09:19	MG
Thallium, Total	ND	mg/kg	2.2	1	6010B	0723 18:00	0725 09:19	MG
Vanadium, Total	39	mg/kg	0.44	1	6010B	0723 18:00	0725 09:19	MG
Zinc, Total	57	mg/kg	2.2	1	6010B	0723 18:00	0725 09:19	MG
Volatile Organics by EPA 8260B				1	8260B		0725 17:42	PD
Methylene chloride	ND	ug/kg	28.					
1,1-Dichloroethane	ND	ug/kg	4.2					
Chloroform	ND	ug/kg	4.2					
Carbon tetrachloride	ND	ug/kg	2.8					
1,2-Dichloropropane	ND	ug/kg	9.7					
Dibromochloromethane	ND	ug/kg	2.8					
1,1,2-Trichloroethane	ND	ug/kg	4.2					
Tetrachloroethene	ND	ug/kg	2.8					
Chlorobenzene	ND	ug/kg	2.8					
Trichlorofluoromethane	ND	ug/kg	14.					

Comments: Complete list of References and Glossary of Terms found in Addendum I

Laboratory Sample Number: L0710362-04
TRC-SB-4 (7-9)

PARAMETER	RESULT	UNITS	RDL	REF	METHOD	DATE PREP	DATE ANAL	ID
Volatile Organics by EPA 8260B cont'd				1	8260B		0725 17:42	PD
1,2-Dichloroethane	30	ug/kg	2.8					
1,1,1-Trichloroethane	ND	ug/kg	2.8					
Bromodichloromethane	ND	ug/kg	2.8					
trans-1,3-Dichloropropene	ND	ug/kg	2.8					
cis-1,3-Dichloropropene	ND	ug/kg	2.8					
1,1-Dichloropropene	ND	ug/kg	14.					
Bromoform	ND	ug/kg	11.					
1,1,2,2-Tetrachloroethane	ND	ug/kg	2.8					
Benzene	ND	ug/kg	2.8					
Toluene	ND	ug/kg	4.2					
Ethylbenzene	ND	ug/kg	2.8					
Chloromethane	ND	ug/kg	14.					
Bromomethane	ND	ug/kg	5.6					
Vinyl chloride	ND	ug/kg	5.6					
Chloroethane	ND	ug/kg	5.6					
1,1-Dichloroethene	ND	ug/kg	2.8					
trans-1,2-Dichloroethene	ND	ug/kg	4.2					
Trichloroethene	ND	ug/kg	2.8					
1,2-Dichlorobenzene	ND	ug/kg	14.					
1,3-Dichlorobenzene	ND	ug/kg	14.					
1,4-Dichlorobenzene	ND	ug/kg	14.					
Methyl tert butyl ether	ND	ug/kg	5.6					
p/m-Xylene	ND	ug/kg	5.6					
o-Xylene	ND	ug/kg	5.6					
cis-1,2-Dichloroethene	ND	ug/kg	2.8					
Dibromomethane	ND	ug/kg	28.					
Styrene	ND	ug/kg	5.6					
Dichlorodifluoromethane	ND	ug/kg	28.					
Acetone	ND	ug/kg	28.					
Carbon disulfide	ND	ug/kg	28.					
2-Butanone	ND	ug/kg	28.					
Vinyl acetate	ND	ug/kg	28.					
4-Methyl-2-pentanone	ND	ug/kg	28.					
2-Hexanone	ND	ug/kg	28.					
Bromochloromethane	ND	ug/kg	14.					
2,2-Dichloropropane	ND	ug/kg	14.					
1,2-Dibromoethane	ND	ug/kg	11.					
1,3-Dichloropropane	ND	ug/kg	14.					
1,1,1,2-Tetrachloroethane	ND	ug/kg	2.8					
Bromobenzene	ND	ug/kg	14.					
n-Butylbenzene	ND	ug/kg	2.8					
sec-Butylbenzene	ND	ug/kg	2.8					
tert-Butylbenzene	ND	ug/kg	14.					
o-Chlorotoluene	ND	ug/kg	14.					
p-Chlorotoluene	ND	ug/kg	14.					
1,2-Dibromo-3-chloropropane	ND	ug/kg	14.					
Hexachlorobutadiene	ND	ug/kg	14.					
Isopropylbenzene	ND	ug/kg	2.8					
p-Isopropyltoluene	ND	ug/kg	2.8					

Comments: Complete list of References and Glossary of Terms found in Addendum I

ALPHA ANALYTICAL LABORATORIES
CERTIFICATE OF ANALYSIS

Laboratory Sample Number: L0710362-04
TRC-SB-4 (7-9)

PARAMETER	RESULT	UNITS	RDL	REF METHOD	DATE PREP	DATE ANAL	ID
Volatile Organics by EPA 8260B cont'd				1 8260B		0725 17:42	PD
Naphthalene	ND	ug/kg	14.				
n-Propylbenzene	ND	ug/kg	2.8				
1,2,3-Trichlorobenzene	ND	ug/kg	14.				
1,2,4-Trichlorobenzene	ND	ug/kg	14.				
1,3,5-Trimethylbenzene	ND	ug/kg	14.				
1,2,4-Trimethylbenzene	ND	ug/kg	14.				
1,1,2-Trichloro-1,2,2-Trifluoroethane	ND	ug/kg	56.				
1,4-Diethylbenzene	ND	ug/kg	2.8				
4-Ethyltoluene	ND	ug/kg	2.8				
1,2,4,5-Tetramethylbenzene	ND	ug/kg	2.8				
Surrogate(s)	Recovery		QC Criteria				
1,2-Dichloroethane-d4	107	%	70-130				
Toluene-d8	101	%	70-130				
4-Bromofluorobenzene	110	%	70-130				
Dibromofluoromethane	100	%	70-130				
Semivolatile Organics by EPA 8270C				1 8270C	0721 10:30	0725 23:21	PS
Acenaphthene	ND	ug/kg	3700				
1,2,4-Trichlorobenzene	ND	ug/kg	3700				
Hexachlorobenzene	ND	ug/kg	3700				
Bis(2-chloroethyl)ether	ND	ug/kg	3700				
2-Chloronaphthalene	ND	ug/kg	4400				
1,2-Dichlorobenzene	ND	ug/kg	3700				
1,3-Dichlorobenzene	ND	ug/kg	3700				
1,4-Dichlorobenzene	ND	ug/kg	3700				
3,3'-Dichlorobenzidine	ND	ug/kg	7400				
2,4-Dinitrotoluene	ND	ug/kg	3700				
2,6-Dinitrotoluene	ND	ug/kg	3700				
Fluoranthene	ND	ug/kg	3700				
4-Chlorophenyl phenyl ether	ND	ug/kg	3700				
4-Bromophenyl phenyl ether	ND	ug/kg	3700				
Bis(2-chloroisopropyl)ether	ND	ug/kg	3700				
Bis(2-chloroethoxy)methane	ND	ug/kg	3700				
Hexachlorobutadiene	ND	ug/kg	7400				
Hexachlorocyclopentadiene	ND	ug/kg	7400				
Hexachloroethane	ND	ug/kg	3700				
Isophorone	ND	ug/kg	3700				
Naphthalene	ND	ug/kg	3700				
Nitrobenzene	ND	ug/kg	3700				
NitrosoDiPhenylAmine(NDPA)/DPA	ND	ug/kg	11000				
n-Nitrosodi-n-propylamine	ND	ug/kg	3700				
Bis(2-Ethylhexyl)phthalate	ND	ug/kg	7400				
Butyl benzyl phthalate	ND	ug/kg	3700				
Di-n-butylphthalate	ND	ug/kg	3700				
Di-n-octylphthalate	ND	ug/kg	3700				
Diethyl phthalate	ND	ug/kg	3700				
Dimethyl phthalate	ND	ug/kg	3700				

Comments: Complete list of References and Glossary of Terms found in Addendum I

Laboratory Sample Number: L0710362-04
TRC-SB-4 (7-9)

PARAMETER	RESULT	UNITS	RDL	REF	METHOD	DATE PREP	DATE ANAL	ID
Semivolatile Organics by EPA 8270C cont'd				1	8270C	0721 10:30	0725 23:21	PS
Benzo(a)anthracene	ND	ug/kg	3700					
Benzo(a)pyrene	ND	ug/kg	3700					
Benzo(b)fluoranthene	ND	ug/kg	3700					
Benzo(k)fluoranthene	ND	ug/kg	3700					
Chrysene	ND	ug/kg	3700					
Acenaphthylene	ND	ug/kg	3700					
Anthracene	ND	ug/kg	3700					
Benzo(ghi)perylene	ND	ug/kg	3700					
Fluorene	ND	ug/kg	3700					
Phenanthrene	ND	ug/kg	3700					
Dibenzo(a,h)anthracene	ND	ug/kg	3700					
Indeno(1,2,3-cd)Pyrene	ND	ug/kg	3700					
Pyrene	ND	ug/kg	3700					
Biphenyl	ND	ug/kg	3700					
4-Chloroaniline	ND	ug/kg	3700					
2-Nitroaniline	ND	ug/kg	3700					
3-Nitroaniline	ND	ug/kg	3700					
4-Nitroaniline	ND	ug/kg	5200					
Dibenzofuran	ND	ug/kg	3700					
2-Methylnaphthalene	ND	ug/kg	3700					
1,2,4,5-Tetrachlorobenzene	ND	ug/kg	15000					
Acetophenone	ND	ug/kg	15000					
2,4,6-Trichlorophenol	ND	ug/kg	3700					
P-Chloro-M-Cresol	ND	ug/kg	3700					
2-Chlorophenol	ND	ug/kg	4400					
2,4-Dichlorophenol	ND	ug/kg	7400					
2,4-Dimethylphenol	ND	ug/kg	3700					
2-Nitrophenol	ND	ug/kg	15000					
4-Nitrophenol	ND	ug/kg	7400					
2,4-Dinitrophenol	ND	ug/kg	15000					
4,6-Dinitro-o-cresol	ND	ug/kg	15000					
Pentachlorophenol	ND	ug/kg	15000					
Phenol	ND	ug/kg	5200					
2-Methylphenol	ND	ug/kg	4400					
3-Methylphenol/4-Methylphenol	ND	ug/kg	4400					
2,4,5-Trichlorophenol	ND	ug/kg	3700					
Benzoic Acid	ND	ug/kg	37000					
Benzyl Alcohol	ND	ug/kg	7400					
Carbazole	ND	ug/kg	3700					
Surrogate(s)	Recovery		QC Criteria					
2-Fluorophenol	94.0	%	25-120					
Phenol-d6	111	%	10-120					
Nitrobenzene-d5	86.0	%	23-120					
2-Fluorobiphenyl	89.0	%	30-120					
2,4,6-Tribromophenol	97.0	%	19-120					
4-Terphenyl-d14	92.0	%	18-120					
Polychlorinated Biphenyls by EPA 8082				1	8082	0721 10:40	0724 20:09	SS

Comments: Complete list of References and Glossary of Terms found in Addendum I

Laboratory Sample Number: L0710362-04
TRC-SB-4 (7-9)

PARAMETER	RESULT	UNITS	RDL	REF METHOD	DATE PREP	DATE ANAL	ID
Polychlorinated Biphenyls by EPA 8082 cont'd				1 8082	0721 10:40	0724 20:09	SS
Aroclor 1016	ND	ug/kg	37.0				
Aroclor 1221	ND	ug/kg	37.0				
Aroclor 1232	ND	ug/kg	37.0				
Aroclor 1242	ND	ug/kg	37.0				
Aroclor 1248	ND	ug/kg	37.0				
Aroclor 1254	ND	ug/kg	37.0				
Aroclor 1260	ND	ug/kg	37.0				
Surrogate(s)	Recovery		QC Criteria				
2,4,5,6-Tetrachloro-m-xylene	71.0	%	30-150				
Decachlorobiphenyl	63.0	%	30-150				
Organochlorine Pesticides by EPA 8081A				1 8081A	0721 12:45	0725 01:17	JB
Delta-BHC	ND	ug/kg	148.				
Alpha-BHC	ND	ug/kg	148.				
Heptachlor	ND	ug/kg	148.				
Aldrin	ND	ug/kg	148.				
Heptachlor epoxide	ND	ug/kg	148.				
Endrin	ND	ug/kg	148.				
Endrin ketone	ND	ug/kg	148.				
Dieldrin	ND	ug/kg	148.				
4,4'-DDE	ND	ug/kg	148.				
4,4'-DDD	ND	ug/kg	148.				
4,4'-DDT	ND	ug/kg	148.				
Endosulfan I	ND	ug/kg	148.				
Endosulfan II	ND	ug/kg	148.				
Endosulfan sulfate	ND	ug/kg	148.				
Methoxychlor	ND	ug/kg	592.				
trans-Chlordane	ND	ug/kg	148.				
Chlordane	ND	ug/kg	592.				
Surrogate(s)	Recovery		QC Criteria				
2,4,5,6-Tetrachloro-m-xylene	ND	%	30-150				
Decachlorobiphenyl	ND	%	30-150				
Organochlorine Pesticides by EPA 8081A				1 8081A	0721 12:45	0725 01:17	JB
Lindane	ND	ug/kg	148.				
Beta-BHC	ND	ug/kg	148.				

Comments: Complete list of References and Glossary of Terms found in Addendum I

ALPHA ANALYTICAL LABORATORIES
CERTIFICATE OF ANALYSIS

MA:M-MA086 NH:200301-A CT:PH-0574 ME:MA086 RI:65 NY:11148 NJ:MA935 Army:USACE

Laboratory Sample Number: L0710362-05
TRC-SB-5 (23-25)
Sample Matrix: SOIL

Date Collected: 19-JUL-2007 12:20
Date Received : 19-JUL-2007
Date Reported : 27-JUL-2007

Condition of Sample: Satisfactory

Field Prep: None

Number & Type of Containers: 1-Amber,1-Vial

PARAMETER	RESULT	UNITS	RDL	REF	METHOD	DATE PREP	DATE ANAL	ID
Solids, Total	85	%	0.10	30	2540G		0723 14:29	NM
Total Metals								
Aluminum, Total	15000	mg/kg	4.7	1	6010B	0723 18:00	0725 09:22	MG
Antimony, Total	ND	mg/kg	2.3	1	6010B	0723 18:00	0725 09:22	MG
Arsenic, Total	3.7	mg/kg	0.47	1	6010B	0723 18:00	0725 09:22	MG
Barium, Total	71	mg/kg	0.47	1	6010B	0723 18:00	0725 09:22	MG
Beryllium, Total	0.68	mg/kg	0.23	1	6010B	0723 18:00	0725 09:22	MG
Cadmium, Total	ND	mg/kg	0.47	1	6010B	0723 18:00	0725 09:22	MG
Calcium, Total	5100	mg/kg	4.7	1	6010B	0723 18:00	0725 09:22	MG
Chromium, Total	35	mg/kg	0.47	1	6010B	0723 18:00	0725 09:22	MG
Cobalt, Total	9.2	mg/kg	0.94	1	6010B	0723 18:00	0725 09:22	MG
Copper, Total	20	mg/kg	0.47	1	6010B	0723 18:00	0725 09:22	MG
Iron, Total	20000	mg/kg	2.3	1	6010B	0723 18:00	0725 09:22	MG
Lead, Total	14	mg/kg	2.3	1	6010B	0723 18:00	0725 09:22	MG
Magnesium, Total	6500	mg/kg	4.7	1	6010B	0723 18:00	0725 09:22	MG
Manganese, Total	380	mg/kg	0.47	1	6010B	0723 18:00	0725 09:22	MG
Mercury, Total	ND	mg/kg	0.09	1	7471A	0720 17:00	0723 13:36	DM
Nickel, Total	24	mg/kg	1.2	1	6010B	0723 18:00	0725 09:22	MG
Potassium, Total	2200	mg/kg	120	1	6010B	0723 18:00	0725 09:22	MG
Selenium, Total	ND	mg/kg	2.3	1	6010B	0723 18:00	0725 09:22	MG
Silver, Total	ND	mg/kg	0.47	1	6010B	0723 18:00	0725 09:22	MG
Sodium, Total	410	mg/kg	94	1	6010B	0723 18:00	0725 09:22	MG
Thallium, Total	ND	mg/kg	2.3	1	6010B	0723 18:00	0725 09:22	MG
Vanadium, Total	40	mg/kg	0.47	1	6010B	0723 18:00	0725 09:22	MG
Zinc, Total	61	mg/kg	2.3	1	6010B	0723 18:00	0725 09:22	MG
Volatile Organics by EPA 8260B				1	8260B		0725 16:17	RD
Methylene chloride	ND	ug/kg	29.					
1,1-Dichloroethane	ND	ug/kg	4.4					
Chloroform	ND	ug/kg	4.4					
Carbon tetrachloride	ND	ug/kg	2.9					
1,2-Dichloropropane	ND	ug/kg	10.					
Dibromochloromethane	ND	ug/kg	2.9					
1,1,2-Trichloroethane	ND	ug/kg	4.4					
Tetrachloroethene	ND	ug/kg	2.9					
Chlorobenzene	ND	ug/kg	2.9					
Trichlorofluoromethane	ND	ug/kg	15.					

Comments: Complete list of References and Glossary of Terms found in Addendum I

Laboratory Sample Number: L0710362-05
TRC-SB-5 (23-25)

PARAMETER	RESULT	UNITS	RDL	REF METHOD	DATE PREP	DATE ANAL	ID
Volatile Organics by EPA 8260B cont'd				1 8260B		0725 18:17	PD
1,2-Dichloroethane	39	ug/kg	2.9				
1,1,1-Trichloroethane	ND	ug/kg	2.9				
Bromodichloromethane	ND	ug/kg	2.9				
trans-1,3-Dichloropropene	ND	ug/kg	2.9				
cis-1,3-Dichloropropene	ND	ug/kg	2.9				
1,1-Dichloropropene	ND	ug/kg	15.				
Bromoform	ND	ug/kg	12.				
1,1,2,2-Tetrachloroethane	ND	ug/kg	2.9				
Benzene	ND	ug/kg	2.9				
Toluene	ND	ug/kg	4.4				
Ethylbenzene	ND	ug/kg	2.9				
Chloromethane	ND	ug/kg	15.				
Bromomethane	ND	ug/kg	5.9				
Vinyl chloride	ND	ug/kg	5.9				
Chloroethane	ND	ug/kg	5.9				
1,1-Dichloroethene	ND	ug/kg	2.9				
trans-1,2-Dichloroethene	ND	ug/kg	4.4				
Trichloroethene	ND	ug/kg	2.9				
1,2-Dichlorobenzene	ND	ug/kg	15.				
1,3-Dichlorobenzene	ND	ug/kg	15.				
1,4-Dichlorobenzene	ND	ug/kg	15.				
Methyl tert butyl ether	ND	ug/kg	5.9				
p/m-Xylene	ND	ug/kg	5.9				
o-Xylene	ND	ug/kg	5.9				
cis-1,2-Dichloroethene	ND	ug/kg	2.9				
Dibromomethane	ND	ug/kg	29.				
Styrene	ND	ug/kg	5.9				
Dichlorodifluoromethane	ND	ug/kg	29.				
Acetone	ND	ug/kg	29.				
Carbon disulfide	ND	ug/kg	29.				
2-Butanone	ND	ug/kg	29.				
Vinyl acetate	ND	ug/kg	29.				
4-Methyl-2-pentanone	ND	ug/kg	29.				
2-Hexanone	ND	ug/kg	29.				
Bromochloromethane	ND	ug/kg	15.				
2,2-Dichloropropane	ND	ug/kg	15.				
1,2-Dibromoethane	ND	ug/kg	12.				
1,3-Dichloropropane	ND	ug/kg	15.				
1,1,1,2-Tetrachloroethane	ND	ug/kg	2.9				
Bromobenzene	ND	ug/kg	15.				
n-Butylbenzene	ND	ug/kg	2.9				
sec-Butylbenzene	ND	ug/kg	2.9				
tert-Butylbenzene	ND	ug/kg	15.				
o-Chlorotoluene	ND	ug/kg	15.				
p-Chlorotoluene	ND	ug/kg	15.				
1,2-Dibromo-3-chloropropane	ND	ug/kg	15.				
Hexachlorobutadiene	ND	ug/kg	15.				
Isopropylbenzene	ND	ug/kg	2.9				
p-Isopropyltoluene	ND	ug/kg	2.9				

Comments: Complete list of References and Glossary of Terms found in Addendum I

Laboratory Sample Number: L0710362-05
TRC-SB-5 (23-25)

PARAMETER	RESULT	UNITS	RDL	REF METHOD	DATE PREP	DATE ANAL	ID
Volatile Organics by EPA 8260B cont'd				1 8260B		0725 18:17	PD
Naphthalene	ND	ug/kg	15.				
n-Propylbenzene	ND	ug/kg	2.9				
1,2,3-Trichlorobenzene	ND	ug/kg	15.				
1,2,4-Trichlorobenzene	ND	ug/kg	15.				
1,3,5-Trimethylbenzene	ND	ug/kg	15.				
1,2,4-Trimethylbenzene	ND	ug/kg	15.				
1,1,2-Trichloro-1,2,2-Trifluoroethane	ND	ug/kg	59.				
1,4-Diethylbenzene	ND	ug/kg	2.9				
4-Ethyltoluene	ND	ug/kg	2.9				
1,2,4,5-Tetramethylbenzene	ND	ug/kg	2.9				
Surrogate(s)	Recovery		QC Criteria				
1,2-Dichloroethane-d4	110	%	70-130				
Toluene-d8	102	%	70-130				
4-Bromofluorobenzene	106	%	70-130				
Dibromofluoromethane	103	%	70-130				
Semivolatile Organics by EPA 8270C				1 8270C	0721 10:30	0723 19:47	PS
Acenaphthene	ND	ug/kg	390				
1,2,4-Trichlorobenzene	ND	ug/kg	390				
Hexachlorobenzene	ND	ug/kg	390				
Bis(2-chloroethyl)ether	ND	ug/kg	390				
2-Chloronaphthalene	ND	ug/kg	470				
1,2-Dichlorobenzene	ND	ug/kg	390				
1,3-Dichlorobenzene	ND	ug/kg	390				
1,4-Dichlorobenzene	ND	ug/kg	390				
3,3'-Dichlorobenzidine	ND	ug/kg	780				
2,4-Dinitrotoluene	ND	ug/kg	390				
2,6-Dinitrotoluene	ND	ug/kg	390				
Fluoranthene	ND	ug/kg	390				
4-Chlorophenyl phenyl ether	ND	ug/kg	390				
4-Bromophenyl phenyl ether	ND	ug/kg	390				
Bis(2-chloroisopropyl)ether	ND	ug/kg	390				
Bis(2-chloroethoxy)methane	ND	ug/kg	390				
Hexachlorobutadiene	ND	ug/kg	780				
Hexachlorocyclopentadiene	ND	ug/kg	780				
Hexachloroethane	ND	ug/kg	390				
Isophorone	ND	ug/kg	390				
Naphthalene	ND	ug/kg	390				
Nitrobenzene	ND	ug/kg	390				
NitrosoDiPhenylAmine(NDPA)/DPA	ND	ug/kg	1200				
n-Nitrosodi-n-propylamine	ND	ug/kg	390				
Bis(2-Ethylhexyl)phthalate	ND	ug/kg	780				
Butyl benzyl phthalate	ND	ug/kg	390				
Di-n-butylphthalate	ND	ug/kg	390				
Di-n-octylphthalate	ND	ug/kg	390				
Diethyl phthalate	ND	ug/kg	390				
Dimethyl phthalate	ND	ug/kg	390				

Comments: Complete list of References and Glossary of Terms found in Addendum I

Laboratory Sample Number: L0710362-05
TRC-SB-5 (23-25)

PARAMETER	RESULT	UNITS	RDL	REF METHOD	DATE PREP	DATE ANAL	ID
Semivolatile Organics by EPA 8270C cont'd				1 8270C	0721 10:30	0723 19:47	PS
Benzo(a)anthracene	ND	ug/kg	390				
Benzo(a)pyrene	ND	ug/kg	390				
Benzo(b)fluoranthene	ND	ug/kg	390				
Benzo(k)fluoranthene	ND	ug/kg	390				
Chrysene	ND	ug/kg	390				
Acenaphthylene	ND	ug/kg	390				
Anthracene	ND	ug/kg	390				
Benzo(ghi)perylene	ND	ug/kg	390				
Fluorene	ND	ug/kg	390				
Phenanthrene	ND	ug/kg	390				
Dibenzo(a,h)anthracene	ND	ug/kg	390				
Indeno(1,2,3-cd)Pyrene	ND	ug/kg	390				
Pyrene	ND	ug/kg	390				
Biphenyl	ND	ug/kg	390				
4-Chloroaniline	ND	ug/kg	390				
2-Nitroaniline	ND	ug/kg	390				
3-Nitroaniline	ND	ug/kg	390				
4-Nitroaniline	ND	ug/kg	550				
Dibenzofuran	ND	ug/kg	390				
2-Methylnaphthalene	ND	ug/kg	390				
1,2,4,5-Tetrachlorobenzene	ND	ug/kg	1600				
Acetophenone	ND	ug/kg	1600				
2,4,6-Trichlorophenol	ND	ug/kg	390				
P-Chloro-M-Cresol	ND	ug/kg	390				
2-Chlorophenol	ND	ug/kg	470				
2,4-Dichlorophenol	ND	ug/kg	780				
2,4-Dimethylphenol	ND	ug/kg	390				
2-Nitrophenol	ND	ug/kg	1600				
4-Nitrophenol	ND	ug/kg	780				
2,4-Dinitrophenol	ND	ug/kg	1600				
4,6-Dinitro-o-cresol	ND	ug/kg	1600				
Pentachlorophenol	ND	ug/kg	1600				
Phenol	ND	ug/kg	550				
2-Methylphenol	ND	ug/kg	470				
3-Methylphenol/4-Methylphenol	ND	ug/kg	470				
2,4,5-Trichlorophenol	ND	ug/kg	390				
Benzoic Acid	ND	ug/kg	3900				
Benzyl Alcohol	ND	ug/kg	780				
Carbazole	ND	ug/kg	390				
Surrogate(s)	Recovery		QC Criteria				
2-Fluorophenol	62.0	%	25-120				
Phenol-d6	77.0	%	10-120				
Nitrobenzene-d5	61.0	%	23-120				
2-Fluorobiphenyl	47.0	%	30-120				
2,4,6-Tribromophenol	68.0	%	19-120				
4-Terphenyl-d14	75.0	%	18-120				
Polychlorinated Biphenyls by EPA 8082				1 8082	0721 10:40	0724 20:38	SS

Comments: Complete list of References and Glossary of Terms found in Addendum I

Laboratory Sample Number: L0710362-05
TRC-SB-5 (23-25)

PARAMETER	RESULT	UNITS	RDL	REF	METHOD	DATE PREP	DATE ANAL	ID
Polychlorinated Biphenyls by EPA 8082 cont'd				1	8082	0721 10:40	0724 20:38	SS
Aroclor 1016	ND	ug/kg	39.2					
Aroclor 1221	ND	ug/kg	39.2					
Aroclor 1232	ND	ug/kg	39.2					
Aroclor 1242	ND	ug/kg	39.2					
Aroclor 1248	ND	ug/kg	39.2					
Aroclor 1254	ND	ug/kg	39.2					
Aroclor 1260	ND	ug/kg	39.2					
Surrogate(s)	Recovery		QC Criteria					
2,4,5,6-Tetrachloro-m-xylene	69.0	%	30-150					
Decachlorobiphenyl	64.0	%	30-150					
Organochlorine Pesticides by EPA 8081A				1	8081A	0721 12:45	0724 19:47	JB
Delta-BHC	ND	ug/kg	3.92					
Alpha-BHC	ND	ug/kg	3.92					
Heptachlor	ND	ug/kg	3.92					
Aldrin	ND	ug/kg	3.92					
Heptachlor epoxide	ND	ug/kg	3.92					
Endrin	ND	ug/kg	3.92					
Endrin ketone	ND	ug/kg	3.92					
Dieldrin	ND	ug/kg	3.92					
4,4'-DDE	ND	ug/kg	3.92					
4,4'-DDD	ND	ug/kg	3.92					
4,4'-DDT	ND	ug/kg	3.92					
Endosulfan I	ND	ug/kg	3.92					
Endosulfan II	ND	ug/kg	3.92					
Endosulfan sulfate	ND	ug/kg	3.92					
Methoxychlor	ND	ug/kg	15.7					
trans-Chlordane	ND	ug/kg	3.92					
Chlordane	ND	ug/kg	15.7					
Surrogate(s)	Recovery		QC Criteria					
2,4,5,6-Tetrachloro-m-xylene	60.0	%	30-150					
Decachlorobiphenyl	42.0	%	30-150					
Organochlorine Pesticides by EPA 8081A				1	8081A	0721 12:45	0724 19:47	JB
Lindane	ND	ug/kg	3.92					
Beta-BHC	ND	ug/kg	3.92					

Comments: Complete list of References and Glossary of Terms found in Addendum I

ALPHA ANALYTICAL LABORATORIES
CERTIFICATE OF ANALYSIS

MA:M-MA086 NH:200301-A CT:PH-0574 ME:MA086 RI:65 NY:11148 NJ:MA935 Army:USACE

Laboratory Sample Number: L0710362-06
TRC-SB-6 (15-17)
Sample Matrix: SOIL

Date Collected: 19-JUL-2007 12:45
Date Received : 19-JUL-2007
Date Reported : 27-JUL-2007

Condition of Sample: Satisfactory

Field Prep: None

Number & Type of Containers: 1-Amber,1-Vial

PARAMETER	RESULT	UNITS	RDL	REF	METHOD	DATE PREP	DATE ANAL	ID
Solids, Total	90	%	0.10	30	2540G		0723 14:29	NM
Total Metals								
Aluminum, Total	12000	mg/kg	4.4	1	6010B	0723 18:00	0725 09:24	MG
Antimony, Total	ND	mg/kg	2.2	1	6010B	0723 18:00	0725 09:24	MG
Arsenic, Total	3.2	mg/kg	0.44	1	6010B	0723 18:00	0725 09:24	MG
Barium, Total	100	mg/kg	0.44	1	6010B	0723 18:00	0725 09:24	MG
Beryllium, Total	0.95	mg/kg	0.22	1	6010B	0723 18:00	0725 09:24	MG
Cadmium, Total	ND	mg/kg	0.44	1	6010B	0723 18:00	0725 09:24	MG
Calcium, Total	14000	mg/kg	4.4	1	6010B	0723 18:00	0725 09:24	MG
Chromium, Total	45	mg/kg	0.44	1	6010B	0723 18:00	0725 09:24	MG
Cobalt, Total	42	mg/kg	0.88	1	6010B	0723 18:00	0725 09:24	MG
Copper, Total	120	mg/kg	0.44	1	6010B	0723 18:00	0725 09:24	MG
Iron, Total	20000	mg/kg	2.2	1	6010B	0723 18:00	0725 09:24	MG
Lead, Total	98	mg/kg	2.2	1	6010B	0723 18:00	0725 09:24	MG
Magnesium, Total	10000	mg/kg	4.4	1	6010B	0723 18:00	0725 09:24	MG
Manganese, Total	460	mg/kg	0.44	1	6010B	0723 18:00	0725 09:24	MG
Mercury, Total	ND	mg/kg	0.09	1	7471A	0720 17:00	0723 13:41	DM
Nickel, Total	29	mg/kg	1.1	1	6010B	0723 18:00	0725 09:24	MG
Potassium, Total	3500	mg/kg	110	1	6010B	0723 18:00	0725 09:24	MG
Selenium, Total	ND	mg/kg	2.2	1	6010B	0723 18:00	0725 09:24	MG
Silver, Total	ND	mg/kg	0.44	1	6010B	0723 18:00	0725 09:24	MG
Sodium, Total	1100	mg/kg	88	1	6010B	0723 18:00	0725 09:24	MG
Thallium, Total	ND	mg/kg	2.2	1	6010B	0723 18:00	0725 09:24	MG
Vanadium, Total	39	mg/kg	0.44	1	6010B	0723 18:00	0725 09:24	MG
Zinc, Total	750	mg/kg	22	1	6010B	0723 18:00	0725 11:21	MG
Volatile Organics by EPA 8260B				1	8260B		0725 18:53	PD
Methylene chloride	ND	ug/kg	28.					
1,1-Dichloroethane	ND	ug/kg	4.2					
Chloroform	ND	ug/kg	4.2					
Carbon tetrachloride	ND	ug/kg	2.8					
1,2-Dichloropropane	ND	ug/kg	9.7					
Dibromochloromethane	ND	ug/kg	2.8					
1,1,2-Trichloroethane	ND	ug/kg	4.2					
Tetrachloroethene	ND	ug/kg	2.8					
Chlorobenzene	ND	ug/kg	2.8					
Trichlorofluoromethane	ND	ug/kg	14.					

Comments: Complete list of References and Glossary of Terms found in Addendum I

Laboratory Sample Number: L0710362-06
TRC-SB-6 (15-17)

PARAMETER	RESULT	UNITS	RDL	REF METHOD	DATE PREP	DATE ANAL	ID
Volatile Organics by EPA 8260B cont'd				1 8260B		0725 18:53	PD
1,2-Dichloroethane	17	ug/kg	2.8				
1,1,1-Trichloroethane	ND	ug/kg	2.8				
Bromodichloromethane	ND	ug/kg	2.8				
trans-1,3-Dichloropropene	ND	ug/kg	2.8				
cis-1,3-Dichloropropene	ND	ug/kg	2.8				
1,1-Dichloropropene	ND	ug/kg	14.				
Bromoform	ND	ug/kg	11.				
1,1,2,2-Tetrachloroethane	ND	ug/kg	2.8				
Benzene	ND	ug/kg	2.8				
Toluene	ND	ug/kg	4.2				
Ethylbenzene	ND	ug/kg	2.8				
Chloromethane	ND	ug/kg	14.				
Bromomethane	ND	ug/kg	5.6				
Vinyl chloride	ND	ug/kg	5.6				
Chloroethane	ND	ug/kg	5.6				
1,1-Dichloroethene	ND	ug/kg	2.8				
trans-1,2-Dichloroethene	ND	ug/kg	4.2				
Trichloroethene	ND	ug/kg	2.8				
1,2-Dichlorobenzene	ND	ug/kg	14.				
1,3-Dichlorobenzene	ND	ug/kg	14.				
1,4-Dichlorobenzene	ND	ug/kg	14.				
Methyl tert butyl ether	ND	ug/kg	5.6				
p/m-Xylene	ND	ug/kg	5.6				
o-Xylene	ND	ug/kg	5.6				
cis-1,2-Dichloroethene	ND	ug/kg	2.8				
Dibromomethane	ND	ug/kg	28.				
Styrene	ND	ug/kg	5.6				
Dichlorodifluoromethane	ND	ug/kg	28.				
Acetone	ND	ug/kg	28.				
Carbon disulfide	ND	ug/kg	28.				
2-Butanone	ND	ug/kg	28.				
Vinyl acetate	ND	ug/kg	28.				
4-Methyl-2-pentanone	ND	ug/kg	28.				
2-Hexanone	ND	ug/kg	28.				
Bromochloromethane	ND	ug/kg	14.				
2,2-Dichloropropane	ND	ug/kg	14.				
1,2-Dibromoethane	ND	ug/kg	11.				
1,3-Dichloropropane	ND	ug/kg	14.				
1,1,1,2-Tetrachloroethane	ND	ug/kg	2.8				
Bromobenzene	ND	ug/kg	14.				
n-Butylbenzene	ND	ug/kg	2.8				
sec-Butylbenzene	ND	ug/kg	2.8				
tert-Butylbenzene	ND	ug/kg	14.				
o-Chlorotoluene	ND	ug/kg	14.				
p-Chlorotoluene	ND	ug/kg	14.				
1,2-Dibromo-3-chloropropane	ND	ug/kg	14.				
Hexachlorobutadiene	ND	ug/kg	14.				
Isopropylbenzene	ND	ug/kg	2.8				
p-Isopropyltoluene	ND	ug/kg	2.8				

Comments: Complete list of References and Glossary of Terms found in Addendum I

Laboratory Sample Number: L0710362-06
TRC-SB-6 (15-17)

PARAMETER	RESULT	UNITS	RDL	REF METHOD	DATE PREP	DATE ANAL	ID
Volatile Organics by EPA 8260B cont'd				1 8260B		0725 18:53	PD
Naphthalene	ND	ug/kg	14.				
n-Propylbenzene	ND	ug/kg	2.8				
1,2,3-Trichlorobenzene	ND	ug/kg	14.				
1,2,4-Trichlorobenzene	ND	ug/kg	14.				
1,3,5-Trimethylbenzene	ND	ug/kg	14.				
1,2,4-Trimethylbenzene	ND	ug/kg	14.				
1,1,2-Trichloro-1,2,2-Trifluor oethane	ND	ug/kg	56.				
1,4-Diethylbenzene	ND	ug/kg	2.8				
4-Ethyltoluene	ND	ug/kg	2.8				
1,2,4,5-Tetramethylbenzene	ND	ug/kg	2.8				
Surrogate(s)	Recovery		QC Criteria				
1,2-Dichloroethane-d4	113	%	70-130				
Toluene-d8	101	%	70-130				
4-Bromofluorobenzene	105	%	70-130				
Dibromofluoromethane	103	%	70-130				
Semivolatile Organics by EPA 8270C				1 8270C	0721 10:30	0723 20:11	PS
Acenaphthene	ND	ug/kg	370				
1,2,4-Trichlorobenzene	ND	ug/kg	370				
Hexachlorobenzene	ND	ug/kg	370				
Bis(2-chloroethyl)ether	ND	ug/kg	370				
2-Chloronaphthalene	ND	ug/kg	440				
1,2-Dichlorobenzene	ND	ug/kg	370				
1,3-Dichlorobenzene	ND	ug/kg	370				
1,4-Dichlorobenzene	ND	ug/kg	370				
3,3'-Dichlorobenzidine	ND	ug/kg	740				
2,4-Dinitrotoluene	ND	ug/kg	370				
2,6-Dinitrotoluene	ND	ug/kg	370				
Fluoranthene	ND	ug/kg	370				
4-Chlorophenyl phenyl ether	ND	ug/kg	370				
4-Bromophenyl phenyl ether	ND	ug/kg	370				
Bis(2-chloroisopropyl)ether	ND	ug/kg	370				
Bis(2-chloroethoxy)methane	ND	ug/kg	370				
Hexachlorobutadiene	ND	ug/kg	740				
Hexachlorocyclopentadiene	ND	ug/kg	740				
Hexachloroethane	ND	ug/kg	370				
Isophorone	ND	ug/kg	370				
Naphthalene	ND	ug/kg	370				
Nitrobenzene	ND	ug/kg	370				
NitrosoDiPhenylAmine(NDPA)/DPA	ND	ug/kg	1100				
n-Nitrosodi-n-propylamine	ND	ug/kg	370				
Bis(2-Ethylhexyl)phthalate	ND	ug/kg	740				
Butyl benzyl phthalate	ND	ug/kg	370				
Di-n-butylphthalate	ND	ug/kg	370				
Di-n-octylphthalate	ND	ug/kg	370				
Diethyl phthalate	ND	ug/kg	370				
Dimethyl phthalate	ND	ug/kg	370				

Comments: Complete list of References and Glossary of Terms found in Addendum I

Laboratory Sample Number: L0710362-06
TRC-SB-6 (15-17)

PARAMETER	RESULT	UNITS	RDL	REF METHOD	DATE PREP	DATE ANAL	ID
Semivolatile Organics by EPA 8270C cont'd				1 8270C	0721 10:30	0723 20:11	PS
Benzo(a)anthracene	ND	ug/kg	370				
Benzo(a)pyrene	ND	ug/kg	370				
Benzo(b)fluoranthene	ND	ug/kg	370				
Benzo(k)fluoranthene	ND	ug/kg	370				
Chrysene	ND	ug/kg	370				
Acenaphthylene	ND	ug/kg	370				
Anthracene	ND	ug/kg	370				
Benzo(ghi)perylene	ND	ug/kg	370				
Fluorene	ND	ug/kg	370				
Phenanthrene	ND	ug/kg	370				
Dibenzo(a,h)anthracene	ND	ug/kg	370				
Indeno(1,2,3-cd)Pyrene	ND	ug/kg	370				
Pyrene	ND	ug/kg	370				
Biphenyl	ND	ug/kg	370				
4-Chloroaniline	ND	ug/kg	370				
2-Nitroaniline	ND	ug/kg	370				
3-Nitroaniline	ND	ug/kg	370				
4-Nitroaniline	ND	ug/kg	520				
Dibenzofuran	ND	ug/kg	370				
2-Methylnaphthalene	ND	ug/kg	370				
1,2,4,5-Tetrachlorobenzene	ND	ug/kg	1500				
Acetophenone	ND	ug/kg	1500				
2,4,6-Trichlorophenol	ND	ug/kg	370				
P-Chloro-M-Cresol	ND	ug/kg	370				
2-Chlorophenol	ND	ug/kg	440				
2,4-Dichlorophenol	ND	ug/kg	740				
2,4-Dimethylphenol	ND	ug/kg	370				
2-Nitrophenol	ND	ug/kg	1500				
4-Nitrophenol	ND	ug/kg	740				
2,4-Dinitrophenol	ND	ug/kg	1500				
4,6-Dinitro-o-cresol	ND	ug/kg	1500				
Pentachlorophenol	ND	ug/kg	1500				
Phenol	ND	ug/kg	520				
2-Methylphenol	ND	ug/kg	440				
3-Methylphenol/4-Methylphenol	ND	ug/kg	440				
2,4,5-Trichlorophenol	ND	ug/kg	370				
Benzoic Acid	ND	ug/kg	3700				
Benzyl Alcohol	ND	ug/kg	740				
Carbazole	ND	ug/kg	370				
Surrogate(s)	Recovery		QC Criteria				
2-Fluorophenol	92.0	%	25-120				
Phenol-d6	112	%	10-120				
Nitrobenzene-d5	91.0	%	23-120				
2-Fluorobiphenyl	72.0	%	30-120				
2,4,6-Tribromophenol	80.0	%	19-120				
4-Terphenyl-d14	87.0	%	18-120				
Polychlorinated Biphenyls by EPA 8082				1 8082	0721 10:40	0724 21:07	SS

Comments: Complete list of References and Glossary of Terms found in Addendum I

Laboratory Sample Number: L0710362-06
TRC-SB-6 (15-17)

PARAMETER	RESULT	UNITS	RDL	REF METHOD	DATE PREP	DATE ANAL	ID
Polychlorinated Biphenyls by EPA 8082 cont'd				1 8082	0721 10:40	0724 21:07	SS
Aroclor 1016	ND	ug/kg	37.0				
Aroclor 1221	ND	ug/kg	37.0				
Aroclor 1232	ND	ug/kg	37.0				
Aroclor 1242	ND	ug/kg	37.0				
Aroclor 1248	ND	ug/kg	37.0				
Aroclor 1254	ND	ug/kg	37.0				
Aroclor 1260	ND	ug/kg	37.0				
Surrogate(s)	Recovery		QC Criteria				
2,4,5,6-Tetrachloro-m-xylene	75.0	%	30-150				
Decachlorobiphenyl	65.0	%	30-150				
Organochlorine Pesticides by EPA 8081A				1 8081A	0721 12:45	0725 01:34	JB
Delta-BHC	ND	ug/kg	18.5				
Alpha-BHC	ND	ug/kg	18.5				
Heptachlor	ND	ug/kg	18.5				
Aldrin	ND	ug/kg	18.5				
Heptachlor epoxide	ND	ug/kg	18.5				
Endrin	ND	ug/kg	18.5				
Endrin ketone	ND	ug/kg	18.5				
Dieldrin	ND	ug/kg	18.5				
4,4'-DDE	ND	ug/kg	18.5				
4,4'-DDD	ND	ug/kg	18.5				
4,4'-DDT	ND	ug/kg	18.5				
Endosulfan I	ND	ug/kg	18.5				
Endosulfan II	ND	ug/kg	18.5				
Endosulfan sulfate	ND	ug/kg	18.5				
Methoxychlor	ND	ug/kg	74.1				
trans-Chlordane	ND	ug/kg	18.5				
Chlordane	ND	ug/kg	74.1				
Surrogate(s)	Recovery		QC Criteria				
2,4,5,6-Tetrachloro-m-xylene	65.0	%	30-150				
Decachlorobiphenyl	30.0	%	30-150				
Organochlorine Pesticides by EPA 8081A				1 8081A	0721 12:45	0725 01:34	JB
Lindane	ND	ug/kg	18.5				
Beta-BHC	ND	ug/kg	18.5				

Comments: Complete list of References and Glossary of Terms found in Addendum I

ALPHA ANALYTICAL LABORATORIES
CERTIFICATE OF ANALYSIS

MA:M-MA086 NH:200301-A CT:PH-0574 ME:MA086 RI:65 NY:11148 NJ:MA935 Army:USACE

Laboratory Sample Number: L0710362-07
TRC-SB-7 (18-20)
Sample Matrix: SOIL

Date Collected: 19-JUL-2007 11:45
Date Received : 19-JUL-2007
Date Reported : 27-JUL-2007

Condition of Sample: Satisfactory

Field Prep: None

Number & Type of Containers: 1-Amber,1-Vial

PARAMETER	RESULT	UNITS	RDL	REF	METHOD	DATE PREP	DATE ANAL	ID
Solids, Total	91	%	0.10	30	2540G		0723 14:29	NM
Total Metals								
Aluminum, Total	13000	mg/kg	4.4	1	6010B	0723 18:00	0725 09:27	MG
Antimony, Total	ND	mg/kg	2.2	1	6010B	0723 18:00	0725 09:27	MG
Arsenic, Total	1.7	mg/kg	0.44	1	6010B	0723 18:00	0725 09:27	MG
Barium, Total	140	mg/kg	0.44	1	6010B	0723 18:00	0725 09:27	MG
Beryllium, Total	0.96	mg/kg	0.22	1	6010B	0723 18:00	0725 09:27	MG
Cadmium, Total	ND	mg/kg	0.44	1	6010B	0723 18:00	0725 09:27	MG
Calcium, Total	6700	mg/kg	4.4	1	6010B	0723 18:00	0725 09:27	MG
Chromium, Total	36	mg/kg	0.44	1	6010B	0723 18:00	0725 09:27	MG
Cobalt, Total	11	mg/kg	0.88	1	6010B	0723 18:00	0725 09:27	MG
Copper, Total	30	mg/kg	0.44	1	6010B	0723 18:00	0725 09:27	MG
Iron, Total	20000	mg/kg	2.2	1	6010B	0723 18:00	0725 09:27	MG
Lead, Total	27	mg/kg	2.2	1	6010B	0723 18:00	0725 09:27	MG
Magnesium, Total	8200	mg/kg	4.4	1	6010B	0723 18:00	0725 09:27	MG
Manganese, Total	240	mg/kg	0.44	1	6010B	0723 18:00	0725 09:27	MG
Mercury, Total	0.22	mg/kg	0.09	1	7471A	0720 17:00	0723 13:43	DM
Nickel, Total	25	mg/kg	1.1	1	6010B	0723 18:00	0725 09:27	MG
Potassium, Total	5100	mg/kg	110	1	6010B	0723 18:00	0725 09:27	MG
Selenium, Total	ND	mg/kg	2.2	1	6010B	0723 18:00	0725 09:27	MG
Silver, Total	ND	mg/kg	0.44	1	6010B	0723 18:00	0725 09:27	MG
Sodium, Total	ND	mg/kg	88.	1	6010B	0723 18:00	0725 09:27	MG
Thallium, Total	ND	mg/kg	2.2	1	6010B	0723 18:00	0725 09:27	MG
Vanadium, Total	44	mg/kg	0.44	1	6010B	0723 18:00	0725 09:27	MG
Zinc, Total	62	mg/kg	2.2	1	6010B	0723 18:00	0725 09:27	MG
Volatile Organics by EPA 8260B				1	8260B		0725 19:29	RD
Methylene chloride	ND	ug/kg	27.					
1,1-Dichloroethane	ND	ug/kg	4.1					
Chloroform	ND	ug/kg	4.1					
Carbon tetrachloride	ND	ug/kg	2.7					
1,2-Dichloropropane	ND	ug/kg	9.6					
Dibromochloromethane	ND	ug/kg	2.7					
1,1,2-Trichloroethane	ND	ug/kg	4.1					
Tetrachloroethene	ND	ug/kg	2.7					
Chlorobenzene	ND	ug/kg	2.7					
Trichlorofluoromethane	ND	ug/kg	14.					

Comments: Complete list of References and Glossary of Terms found in Addendum I

Laboratory Sample Number: L0710362-07
TRC-SB-7 (18-20)

PARAMETER	RESULT	UNITS	RDL	REF METHOD	DATE PREP	DATE ANAL	ID
Volatile Organics by EPA 8260B cont'd				1 8260B		0725 19:29	PD
1,2-Dichloroethane	23	ug/kg	2.7				
1,1,1-Trichloroethane	ND	ug/kg	2.7				
Bromodichloromethane	ND	ug/kg	2.7				
trans-1,3-Dichloropropene	ND	ug/kg	2.7				
cis-1,3-Dichloropropene	ND	ug/kg	2.7				
1,1-Dichloropropene	ND	ug/kg	14.				
Bromoform	ND	ug/kg	11.				
1,1,2,2-Tetrachloroethane	ND	ug/kg	2.7				
Benzene	ND	ug/kg	2.7				
Toluene	ND	ug/kg	4.1				
Ethylbenzene	ND	ug/kg	2.7				
Chloromethane	ND	ug/kg	14.				
Bromomethane	ND	ug/kg	5.5				
Vinyl chloride	ND	ug/kg	5.5				
Chloroethane	ND	ug/kg	5.5				
1,1-Dichloroethene	ND	ug/kg	2.7				
trans-1,2-Dichloroethene	ND	ug/kg	4.1				
Trichloroethene	ND	ug/kg	2.7				
1,2-Dichlorobenzene	ND	ug/kg	14.				
1,3-Dichlorobenzene	ND	ug/kg	14.				
1,4-Dichlorobenzene	ND	ug/kg	14.				
Methyl tert butyl ether	ND	ug/kg	5.5				
p/m-Xylene	ND	ug/kg	5.5				
o-Xylene	ND	ug/kg	5.5				
cis-1,2-Dichloroethene	ND	ug/kg	2.7				
Dibromomethane	ND	ug/kg	27.				
Styrene	ND	ug/kg	5.5				
Dichlorodifluoromethane	ND	ug/kg	27.				
Acetone	ND	ug/kg	27.				
Carbon disulfide	ND	ug/kg	27.				
2-Butanone	ND	ug/kg	27.				
Vinyl acetate	ND	ug/kg	27.				
4-Methyl-2-pentanone	ND	ug/kg	27.				
2-Hexanone	ND	ug/kg	27.				
Bromochloromethane	ND	ug/kg	14.				
2,2-Dichloropropane	ND	ug/kg	14.				
1,2-Dibromoethane	ND	ug/kg	11.				
1,3-Dichloropropane	ND	ug/kg	14.				
1,1,1,2-Tetrachloroethane	ND	ug/kg	2.7				
Bromobenzene	ND	ug/kg	14.				
n-Butylbenzene	ND	ug/kg	2.7				
sec-Butylbenzene	ND	ug/kg	2.7				
tert-Butylbenzene	ND	ug/kg	14.				
o-Chlorotoluene	ND	ug/kg	14.				
p-Chlorotoluene	ND	ug/kg	14.				
1,2-Dibromo-3-chloropropane	ND	ug/kg	14.				
Hexachlorobutadiene	ND	ug/kg	14.				
Isopropylbenzene	ND	ug/kg	2.7				
p-Isopropyltoluene	ND	ug/kg	2.7				

Comments: Complete list of References and Glossary of Terms found in Addendum I

Laboratory Sample Number: L0710362-07
TRC-SB-7 (18-20)

PARAMETER	RESULT	UNITS	RDL	REF METHOD	DATE PREP	DATE ANAL	ID
Volatile Organics by EPA 8260B cont'd				1 8260B		0725 19:29	PD
Naphthalene	ND	ug/kg	14.				
n-Propylbenzene	ND	ug/kg	2.7				
1,2,3-Trichlorobenzene	ND	ug/kg	14.				
1,2,4-Trichlorobenzene	ND	ug/kg	14.				
1,3,5-Trimethylbenzene	ND	ug/kg	14.				
1,2,4-Trimethylbenzene	ND	ug/kg	14.				
1,1,2-Trichloro-1,2,2-Trifluor oethane	ND	ug/kg	55.				
1,4-Diethylbenzene	ND	ug/kg	2.7				
4-Ethyltoluene	ND	ug/kg	2.7				
1,2,4,5-Tetramethylbenzene	ND	ug/kg	2.7				
Surrogate(s)	Recovery		QC Criteria				
1,2-Dichloroethane-d4	113	%	70-130				
Toluene-d8	102	%	70-130				
4-Bromofluorobenzene	108	%	70-130				
Dibromofluoromethane	104	%	70-130				
Semivolatile Organics by EPA 8270C				1 8270C	0721 10:30	0723 20:33	ES
Acenaphthene	ND	ug/kg	370				
1,2,4-Trichlorobenzene	ND	ug/kg	370				
Hexachlorobenzene	ND	ug/kg	370				
Bis(2-chloroethyl)ether	ND	ug/kg	370				
2-Chloronaphthalene	ND	ug/kg	440				
1,2-Dichlorobenzene	ND	ug/kg	370				
1,3-Dichlorobenzene	ND	ug/kg	370				
1,4-Dichlorobenzene	ND	ug/kg	370				
3,3'-Dichlorobenzidine	ND	ug/kg	730				
2,4-Dinitrotoluene	ND	ug/kg	370				
2,6-Dinitrotoluene	ND	ug/kg	370				
Fluoranthene	1600	ug/kg	370				
4-Chlorophenyl phenyl ether	ND	ug/kg	370				
4-Bromophenyl phenyl ether	ND	ug/kg	370				
Bis(2-chloroisopropyl)ether	ND	ug/kg	370				
Bis(2-chloroethoxy)methane	ND	ug/kg	370				
Hexachlorobutadiene	ND	ug/kg	730				
Hexachlorocyclopentadiene	ND	ug/kg	730				
Hexachloroethane	ND	ug/kg	370				
Isophorone	ND	ug/kg	370				
Naphthalene	ND	ug/kg	370				
Nitrobenzene	ND	ug/kg	370				
NitrosoDiPhenylAmine(NDPA)/DPA	ND	ug/kg	1100				
n-Nitrosodi-n-propylamine	ND	ug/kg	370				
Bis(2-Ethylhexyl)phthalate	ND	ug/kg	730				
Butyl benzyl phthalate	ND	ug/kg	370				
Di-n-butylphthalate	ND	ug/kg	370				
Di-n-octylphthalate	ND	ug/kg	370				
Diethyl phthalate	ND	ug/kg	370				
Dimethyl phthalate	ND	ug/kg	370				

Comments: Complete list of References and Glossary of Terms found in Addendum I

Laboratory Sample Number: L0710362-07
TRC-SB-7 (18-20)

PARAMETER	RESULT	UNITS	RDL	REF METHOD	DATE PREP	DATE ANAL	ID
Semivolatile Organics by EPA 8270C cont'd				1 8270C	0721 10:30	0723 20:33	PS
Benzo(a)anthracene	790	ug/kg	370				
Benzo(a)pyrene	710	ug/kg	370				
Benzo(b)fluoranthene	670	ug/kg	370				
Benzo(k)fluoranthene	580	ug/kg	370				
Chrysene	720	ug/kg	370				
Acenaphthylene	ND	ug/kg	370				
Anthracene	410	ug/kg	370				
Benzo(ghi)perylene	620	ug/kg	370				
Fluorene	ND	ug/kg	370				
Phenanthrene	1300	ug/kg	370				
Dibenzo(a,h)anthracene	ND	ug/kg	370				
Indeno(1,2,3-cd)Pyrene	630	ug/kg	370				
Pyrene	1300	ug/kg	370				
Biphenyl	ND	ug/kg	370				
4-Chloroaniline	ND	ug/kg	370				
2-Nitroaniline	ND	ug/kg	370				
3-Nitroaniline	ND	ug/kg	370				
4-Nitroaniline	ND	ug/kg	510				
Dibenzofuran	ND	ug/kg	370				
2-Methylnaphthalene	ND	ug/kg	370				
1,2,4,5-Tetrachlorobenzene	ND	ug/kg	1500				
Acetophenone	ND	ug/kg	1500				
2,4,6-Trichlorophenol	ND	ug/kg	370				
P-Chloro-M-Cresol	ND	ug/kg	370				
2-Chlorophenol	ND	ug/kg	440				
2,4-Dichlorophenol	ND	ug/kg	730				
2,4-Dimethylphenol	ND	ug/kg	370				
2-Nitrophenol	ND	ug/kg	1500				
4-Nitrophenol	ND	ug/kg	730				
2,4-Dinitrophenol	ND	ug/kg	1500				
4,6-Dinitro-o-cresol	ND	ug/kg	1500				
Pentachlorophenol	ND	ug/kg	1500				
Phenol	ND	ug/kg	510				
2-Methylphenol	ND	ug/kg	440				
3-Methylphenol/4-Methylphenol	ND	ug/kg	440				
2,4,5-Trichlorophenol	ND	ug/kg	370				
Benzoic Acid	ND	ug/kg	3700				
Benzyl Alcohol	ND	ug/kg	730				
Carbazole	ND	ug/kg	370				
Surrogate(s)	Recovery		QC Criteria				
2-Fluorophenol	87.0	%	25-120				
Phenol-d6	110	%	10-120				
Nitrobenzene-d5	85.0	%	23-120				
2-Fluorobiphenyl	71.0	%	30-120				
2,4,6-Tribromophenol	88.0	%	19-120				
4-Terphenyl-d14	87.0	%	18-120				
Polychlorinated Biphenyls by EPA 8082				1 8082	0721 10:40	0724 22:03	SS

Comments: Complete list of References and Glossary of Terms found in Addendum I

Laboratory Sample Number: L0710362-07
TRC-SB-7 (18-20)

PARAMETER	RESULT	UNITS	RDL	REF METHOD	DATE PREP	DATE ANAL	ID
Polychlorinated Biphenyls by EPA 8082 cont'd				1 8082	0721 10:40	0724 22:03	SS
Aroclor 1016	ND	ug/kg	36.6				
Aroclor 1221	ND	ug/kg	36.6				
Aroclor 1232	ND	ug/kg	36.6				
Aroclor 1242	ND	ug/kg	36.6				
Aroclor 1248	ND	ug/kg	36.6				
Aroclor 1254	ND	ug/kg	36.6				
Aroclor 1260	ND	ug/kg	36.6				
Surrogate(s)	Recovery		QC Criteria				
2,4,5,6-Tetrachloro-m-xylene	44.0	%	30-150				
Decachlorobiphenyl	42.0	%	30-150				
Organochlorine Pesticides by EPA 8081A				1 8081A	0721 12:45	0725 01:51	JB
Delta-BHC	ND	ug/kg	18.3				
Alpha-BHC	ND	ug/kg	18.3				
Heptachlor	ND	ug/kg	18.3				
Aldrin	ND	ug/kg	18.3				
Heptachlor epoxide	ND	ug/kg	18.3				
Endrin	ND	ug/kg	18.3				
Endrin ketone	ND	ug/kg	18.3				
Dieldrin	ND	ug/kg	18.3				
4,4'-DDE	ND	ug/kg	18.3				
4,4'-DDD	ND	ug/kg	18.3				
4,4'-DDT	ND	ug/kg	18.3				
Endosulfan I	ND	ug/kg	18.3				
Endosulfan II	ND	ug/kg	18.3				
Endosulfan sulfate	ND	ug/kg	18.3				
Methoxychlor	ND	ug/kg	73.3				
trans-Chlordane	ND	ug/kg	18.3				
Chlordane	ND	ug/kg	73.3				
Surrogate(s)	Recovery		QC Criteria				
2,4,5,6-Tetrachloro-m-xylene	63.0	%	30-150				
Decachlorobiphenyl	31.0	%	30-150				
Organochlorine Pesticides by EPA 8081A				1 8081A	0721 12:45	0725 01:51	JB
Lindane	ND	ug/kg	18.3				
Beta-BHC	ND	ug/kg	18.3				

Comments: Complete list of References and Glossary of Terms found in Addendum I

ALPHA ANALYTICAL LABORATORIES
CERTIFICATE OF ANALYSIS

MA:M-MA086 NH:200301-A CT:PH-0574 ME:MA086 RI:65 NY:11148 NJ:MA935 Army:USACE

Laboratory Sample Number: L0710362-08
TRC-SB-8 (18-20)
Sample Matrix: SOIL

Date Collected: 19-JUL-2007 11:00
Date Received : 19-JUL-2007
Date Reported : 27-JUL-2007

Condition of Sample: Satisfactory

Field Prep: None

Number & Type of Containers: 1-Amber,1-Vial

PARAMETER	RESULT	UNITS	RDL	REF	METHOD	DATE PREP	DATE ANAL	ID
Solids, Total	85	%	0.10	30	2540G		0723 14:29	NM
Total Metals								
Aluminum, Total	15000	mg/kg	4.6	1	6010B	0723 18:00	0725 09:29	MG
Antimony, Total	ND	mg/kg	2.3	1	6010B	0723 18:00	0725 09:29	MG
Arsenic, Total	3.1	mg/kg	0.46	1	6010B	0723 18:00	0725 09:29	MG
Barium, Total	68	mg/kg	0.46	1	6010B	0723 18:00	0725 09:29	MG
Beryllium, Total	0.79	mg/kg	0.23	1	6010B	0723 18:00	0725 09:29	MG
Cadmium, Total	ND	mg/kg	0.46	1	6010B	0723 18:00	0725 09:29	MG
Calcium, Total	1700	mg/kg	4.6	1	6010B	0723 18:00	0725 09:29	MG
Chromium, Total	38	mg/kg	0.46	1	6010B	0723 18:00	0725 09:29	MG
Cobalt, Total	11	mg/kg	0.93	1	6010B	0723 18:00	0725 09:29	MG
Copper, Total	26	mg/kg	0.46	1	6010B	0723 18:00	0725 09:29	MG
Iron, Total	21000	mg/kg	2.3	1	6010B	0723 18:00	0725 09:29	MG
Lead, Total	15	mg/kg	2.3	1	6010B	0723 18:00	0725 09:29	MG
Magnesium, Total	7400	mg/kg	4.6	1	6010B	0723 18:00	0725 09:29	MG
Manganese, Total	230	mg/kg	0.46	1	6010B	0723 18:00	0725 09:29	MG
Mercury, Total	ND	mg/kg	0.09	1	7471A	0720 17:00	0723 13:45	DM
Nickel, Total	26	mg/kg	1.2	1	6010B	0723 18:00	0725 09:29	MG
Potassium, Total	3100	mg/kg	120	1	6010B	0723 18:00	0725 09:29	MG
Selenium, Total	ND	mg/kg	2.3	1	6010B	0723 18:00	0725 09:29	MG
Silver, Total	ND	mg/kg	0.46	1	6010B	0723 18:00	0725 09:29	MG
Sodium, Total	ND	mg/kg	93	1	6010B	0723 18:00	0725 09:29	MG
Thallium, Total	ND	mg/kg	2.3	1	6010B	0723 18:00	0725 09:29	MG
Vanadium, Total	48	mg/kg	0.46	1	6010B	0723 18:00	0725 09:29	MG
Zinc, Total	57	mg/kg	2.3	1	6010B	0723 18:00	0725 09:29	MG
TCLP Semi-Volatile Organics				1	8270C	0724 17:30	0725 18:52	PS
TCLP Extraction				1	1311	0723 17:00		
Hexachlorobenzene	ND	ug/l	25.					
2,4-Dinitrotoluene	ND	ug/l	30.					
Hexachlorobutadiene	ND	ug/l	50.					
Hexachloroethane	ND	ug/l	25.					
Nitrobenzene	ND	ug/l	25.					
2,4,6-Trichlorophenol	ND	ug/l	25.					
Pentachlorophenol	ND	ug/l	50.					
2-Methylphenol	ND	ug/l	30.					
3-Methylphenol/4-Methylphenol	ND	ug/l	30.					

Comments: Complete list of References and Glossary of Terms found in Addendum I

Laboratory Sample Number: L0710362-08
TRC-SB-8 (18-20)

PARAMETER	RESULT	UNITS	RDL	REF METHOD	DATE PREP	DATE ANAL	ID
TCLP Semi-Volatile Organics cont'd				1 8270C	0724 17:30	0725 18:52	PS
TCLP Extraction				1 1311	0723 17:00		
2,4,5-Trichlorophenol	ND	ug/l	25.				
Pyridine	ND	ug/l	250				
Surrogate(s)	Recovery		QC Criteria				
2-Fluorophenol	81.0	%	21-120				
Phenol-d6	96.0	%	10-120				
Nitrobenzene-d5	81.0	%	23-120				
2-Fluorobiphenyl	65.0	%	43-120				
2,4,6-Tribromophenol	79.0	%	10-120				
4-Terphenyl-d14	79.0	%	33-120				
Volatile Organics by EPA 8260B				1 8260B		0726 10:55	PD
Methylene chloride	ND	ug/kg	29.				
1,1-Dichloroethane	ND	ug/kg	4.4				
Chloroform	ND	ug/kg	4.4				
Carbon tetrachloride	ND	ug/kg	2.9				
1,2-Dichloropropane	ND	ug/kg	10.				
Dibromochloromethane	ND	ug/kg	2.9				
1,1,2-Trichloroethane	ND	ug/kg	4.4				
Tetrachloroethene	ND	ug/kg	2.9				
Chlorobenzene	ND	ug/kg	2.9				
Trichlorofluoromethane	ND	ug/kg	15.				
1,2-Dichloroethane	10	ug/kg	2.9				
1,1,1-Trichloroethane	ND	ug/kg	2.9				
Bromodichloromethane	ND	ug/kg	2.9				
trans-1,3-Dichloropropene	ND	ug/kg	2.9				
cis-1,3-Dichloropropene	ND	ug/kg	2.9				
1,1-Dichloropropene	ND	ug/kg	15.				
Bromoform	ND	ug/kg	12.				
1,1,2,2-Tetrachloroethane	ND	ug/kg	2.9				
Benzene	ND	ug/kg	2.9				
Toluene	ND	ug/kg	4.4				
Ethylbenzene	ND	ug/kg	2.9				
Chloromethane	ND	ug/kg	15.				
Bromomethane	ND	ug/kg	5.9				
Vinyl chloride	ND	ug/kg	5.9				
Chloroethane	ND	ug/kg	5.9				
1,1-Dichloroethene	ND	ug/kg	2.9				
trans-1,2-Dichloroethene	ND	ug/kg	4.4				
Trichloroethene	ND	ug/kg	2.9				
1,2-Dichlorobenzene	ND	ug/kg	15.				
1,3-Dichlorobenzene	ND	ug/kg	15.				
1,4-Dichlorobenzene	ND	ug/kg	15.				
Methyl tert butyl ether	ND	ug/kg	5.9				
p/m-Xylene	ND	ug/kg	5.9				
o-Xylene	ND	ug/kg	5.9				
cis-1,2-Dichloroethene	ND	ug/kg	2.9				
Dibromomethane	ND	ug/kg	29.				

Comments: Complete list of References and Glossary of Terms found in Addendum I

Laboratory Sample Number: L0710362-08
TRC-SB-8 (18-20)

PARAMETER	RESULT	UNITS	RDL	REF METHOD	DATE PREP	DATE ANAL	ID
Volatile Organics by EPA 8260B cont'd				1 8260B		0726 10:55	PD
Styrene	ND	ug/kg	5.9				
Dichlorodifluoromethane	ND	ug/kg	29.				
Acetone	38	ug/kg	29				
Carbon disulfide	ND	ug/kg	29.				
2-Butanone	ND	ug/kg	29.				
Vinyl acetate	ND	ug/kg	29.				
4-Methyl-2-pentanone	ND	ug/kg	29.				
2-Hexanone	ND	ug/kg	29.				
Bromochloromethane	ND	ug/kg	15.				
2,2-Dichloropropane	ND	ug/kg	15.				
1,2-Dibromoethane	ND	ug/kg	12.				
1,3-Dichloropropane	ND	ug/kg	15.				
1,1,1,2-Tetrachloroethane	ND	ug/kg	2.9				
Bromobenzene	ND	ug/kg	15.				
n-Butylbenzene	ND	ug/kg	2.9				
sec-Butylbenzene	ND	ug/kg	2.9				
tert-Butylbenzene	ND	ug/kg	15.				
o-Chlorotoluene	ND	ug/kg	15.				
p-Chlorotoluene	ND	ug/kg	15.				
1,2-Dibromo-3-chloropropane	ND	ug/kg	15.				
Hexachlorobutadiene	ND	ug/kg	15.				
Isopropylbenzene	ND	ug/kg	2.9				
p-Isopropyltoluene	ND	ug/kg	2.9				
Naphthalene	ND	ug/kg	15.				
n-Propylbenzene	ND	ug/kg	2.9				
1,2,3-Trichlorobenzene	ND	ug/kg	15.				
1,2,4-Trichlorobenzene	ND	ug/kg	15.				
1,3,5-Trimethylbenzene	ND	ug/kg	15.				
1,2,4-Trimethylbenzene	ND	ug/kg	15.				
1,1,2-Trichloro-1,2,2-Trifluoroethane	ND	ug/kg	59.				
1,4-Diethylbenzene	4.2	ug/kg	2.9				
4-Ethyltoluene	ND	ug/kg	2.9				
1,2,4,5-Tetramethylbenzene	32	ug/kg	2.9				
Surrogate(s)	Recovery		QC Criteria				
1,2-Dichloroethane-d4	106	%	70-130				
Toluene-d8	97.0	%	70-130				
4-Bromofluorobenzene	102	%	70-130				
Dibromofluoromethane	100	%	70-130				
Semivolatile Organics by EPA 8270C				1 8270C	0721 10:30	0723 20:56	PS
Acenaphthene	ND	ug/kg	390				
1,2,4-Trichlorobenzene	ND	ug/kg	390				
Hexachlorobenzene	ND	ug/kg	390				
Bis(2-chloroethyl)ether	ND	ug/kg	390				
2-Chloronaphthalene	ND	ug/kg	470				
1,2-Dichlorobenzene	ND	ug/kg	390				
1,3-Dichlorobenzene	ND	ug/kg	390				

Comments: Complete list of References and Glossary of Terms found in Addendum I

Laboratory Sample Number: L0710362-08
TRC-SB-8 (18-20)

PARAMETER	RESULT	UNITS	RDL	REF METHOD	DATE PREP	DATE ANAL	ID
Semivolatile Organics by EPA 8270C cont'd				1 8270C	0721 10:30	0723 20:56	PS
1,4-Dichlorobenzene	ND	ug/kg	390				
3,3'-Dichlorobenzidine	ND	ug/kg	780				
2,4-Dinitrotoluene	ND	ug/kg	390				
2,6-Dinitrotoluene	ND	ug/kg	390				
Fluoranthene	ND	ug/kg	390				
4-Chlorophenyl phenyl ether	ND	ug/kg	390				
4-Bromophenyl phenyl ether	ND	ug/kg	390				
Bis(2-chloroisopropyl)ether	ND	ug/kg	390				
Bis(2-chloroethoxy)methane	ND	ug/kg	390				
Hexachlorobutadiene	ND	ug/kg	780				
Hexachlorocyclopentadiene	ND	ug/kg	780				
Hexachloroethane	ND	ug/kg	390				
Isophorone	ND	ug/kg	390				
Naphthalene	ND	ug/kg	390				
Nitrobenzene	ND	ug/kg	390				
NitrosoDiPhenylAmine(NDPA)/DPA	ND	ug/kg	1200				
n-Nitrosodi-n-propylamine	ND	ug/kg	390				
Bis(2-Ethylhexyl)phthalate	ND	ug/kg	780				
Butyl benzyl phthalate	ND	ug/kg	390				
Di-n-butylphthalate	ND	ug/kg	390				
Di-n-octylphthalate	ND	ug/kg	390				
Diethyl phthalate	ND	ug/kg	390				
Dimethyl phthalate	ND	ug/kg	390				
Benzo(a)anthracene	ND	ug/kg	390				
Benzo(a)pyrene	ND	ug/kg	390				
Benzo(b)fluoranthene	ND	ug/kg	390				
Benzo(k)fluoranthene	ND	ug/kg	390				
Chrysene	ND	ug/kg	390				
Acenaphthylene	ND	ug/kg	390				
Anthracene	ND	ug/kg	390				
Benzo(ghi)perylene	ND	ug/kg	390				
Fluorene	ND	ug/kg	390				
Phenanthrene	ND	ug/kg	390				
Dibenzo(a,h)anthracene	ND	ug/kg	390				
Indeno(1,2,3-cd)Pyrene	ND	ug/kg	390				
Pyrene	ND	ug/kg	390				
Biphenyl	ND	ug/kg	390				
4-Chloroaniline	ND	ug/kg	390				
2-Nitroaniline	ND	ug/kg	390				
3-Nitroaniline	ND	ug/kg	390				
4-Nitroaniline	ND	ug/kg	550				
Dibenzofuran	ND	ug/kg	390				
2-Methylnaphthalene	ND	ug/kg	390				
1,2,4,5-Tetrachlorobenzene	ND	ug/kg	1600				
Acetophenone	ND	ug/kg	1600				
2,4,6-Trichlorophenol	ND	ug/kg	390				
P-Chloro-M-Cresol	ND	ug/kg	390				
2-Chlorophenol	ND	ug/kg	470				
2,4-Dichlorophenol	ND	ug/kg	780				

Comments: Complete list of References and Glossary of Terms found in Addendum I

Laboratory Sample Number: L0710362-08
TRC-SB-8 (18-20)

PARAMETER	RESULT	UNITS	RDL	REF METHOD	DATE PREP	DATE ANAL	ID
Semivolatile Organics by EPA 8270C cont'd				1 8270C	0721 10:30	0723 20:56	PS
2,4-Dimethylphenol	ND	ug/kg	390				
2-Nitrophenol	ND	ug/kg	1600				
4-Nitrophenol	ND	ug/kg	780				
2,4-Dinitrophenol	ND	ug/kg	1600				
4,6-Dinitro-o-cresol	ND	ug/kg	1600				
Pentachlorophenol	ND	ug/kg	1600				
Phenol	ND	ug/kg	550				
2-Methylphenol	ND	ug/kg	470				
3-Methylphenol/4-Methylphenol	ND	ug/kg	470				
2,4,5-Trichlorophenol	ND	ug/kg	390				
Benzoic Acid	ND	ug/kg	3900				
Benzyl Alcohol	ND	ug/kg	780				
Carbazole	ND	ug/kg	390				
Surrogate(s)	Recovery		QC Criteria				
2-Fluorophenol	65.0	%	25-120				
Phenol-d6	79.0	%	10-120				
Nitrobenzene-d5	61.0	%	23-120				
2-Fluorobiphenyl	52.0	%	30-120				
2,4,6-Tribromophenol	80.0	%	19-120				
4-Terphenyl-d14	80.0	%	18-120				
Polychlorinated Biphenyls by EPA 8082				1 8082	0725 12:30	0726 09:55	SS
Aroclor 1016	ND	ug/kg	39.2				
Aroclor 1221	ND	ug/kg	39.2				
Aroclor 1232	ND	ug/kg	39.2				
Aroclor 1242	ND	ug/kg	39.2				
Aroclor 1248	ND	ug/kg	39.2				
Aroclor 1254	ND	ug/kg	39.2				
Aroclor 1260	ND	ug/kg	39.2				
Surrogate(s)	Recovery		QC Criteria				
2,4,5,6-Tetrachloro-m-xylene	68.0	%	30-150				
Decachlorobiphenyl	81.0	%	30-150				
Organochlorine Pesticides by EPA 8081A				1 8081A	0721 12:45	0725 21:25	JB
Delta-BHC	ND	ug/kg	19.6				
Alpha-BHC	ND	ug/kg	19.6				
Heptachlor	ND	ug/kg	19.6				
Aldrin	ND	ug/kg	19.6				
Heptachlor epoxide	ND	ug/kg	19.6				
Endrin	ND	ug/kg	19.6				
Endrin ketone	ND	ug/kg	19.6				
Dieldrin	ND	ug/kg	19.6				
4,4'-DDE	ND	ug/kg	19.6				
4,4'-DDD	ND	ug/kg	19.6				
4,4'-DDT	ND	ug/kg	19.6				
Endosulfan I	ND	ug/kg	19.6				
Endosulfan II	ND	ug/kg	19.6				

Comments: Complete list of References and Glossary of Terms found in Addendum I

Laboratory Sample Number: L0710362-08
TRC-SB-8 (18-20)

PARAMETER	RESULT	UNITS	RDL	REF	METHOD	DATE PREP	DATE ANAL	ID
Organochlorine Pesticides by EPA 8081A cont'd				1	8081A	0721 12:45	0725 21:25	JB
Endosulfan sulfate	ND	ug/kg	19.6					
Methoxychlor	ND	ug/kg	78.4					
trans-Chlordane	ND	ug/kg	19.6					
Chlordane	ND	ug/kg	78.4					
Surrogate(s)	Recovery		QC Criteria					
2,4,5,6-Tetrachloro-m-xylene	69.0	%	30-150					
Decachlorobiphenyl	41.0	%	30-150					
Organochlorine Pesticides by EPA 8081A				1	8081A	0721 12:45	0725 21:25	JB
Lindane	ND	ug/kg	19.6					
Beta-BHC	ND	ug/kg	19.6					

Comments: Complete list of References and Glossary of Terms found in Addendum I

ALPHA ANALYTICAL LABORATORIES
CERTIFICATE OF ANALYSIS

MA:M-MA086 NH:200301-A CT:PH-0574 ME:MA086 RI:65 NY:11148 NJ:MA935 Army:USACE

Laboratory Sample Number: L0710362-09
TRC-SB-8 (23-25)
Sample Matrix: SOIL

Date Collected: 19-JUL-2007 11:10
Date Received : 19-JUL-2007
Date Reported : 27-JUL-2007

Condition of Sample: Satisfactory

Field Prep: None

Number & Type of Containers: 1-Amber,1-Vial

PARAMETER	RESULT	UNITS	RDL	REF	METHOD	DATE PREP	DATE ANAL	ID
Solids, Total	85	%	0.10	30	2540G		0723 14:29	NM
Total Metals								
Aluminum, Total	12000	mg/kg	4.7	1	6010B	0723 18:00	0725 09:49	MG
Antimony, Total	ND	mg/kg	2.3	1	6010B	0723 18:00	0725 09:49	MG
Arsenic, Total	2.5	mg/kg	0.47	1	6010B	0723 18:00	0725 09:49	MG
Barium, Total	82	mg/kg	0.47	1	6010B	0723 18:00	0725 09:49	MG
Beryllium, Total	0.58	mg/kg	0.23	1	6010B	0723 18:00	0725 09:49	MG
Cadmium, Total	ND	mg/kg	0.47	1	6010B	0723 18:00	0725 09:49	MG
Calcium, Total	2200	mg/kg	4.7	1	6010B	0723 18:00	0725 09:49	MG
Chromium, Total	34	mg/kg	0.47	1	6010B	0723 18:00	0725 09:49	MG
Cobalt, Total	8.5	mg/kg	0.94	1	6010B	0723 18:00	0725 09:49	MG
Copper, Total	19	mg/kg	0.47	1	6010B	0723 18:00	0725 09:49	MG
Iron, Total	18000	mg/kg	2.3	1	6010B	0723 18:00	0725 09:49	MG
Lead, Total	26	mg/kg	2.3	1	6010B	0723 18:00	0725 09:49	MG
Magnesium, Total	5200	mg/kg	4.7	1	6010B	0723 18:00	0725 09:49	MG
Manganese, Total	350	mg/kg	0.47	1	6010B	0723 18:00	0725 09:49	MG
Mercury, Total	ND	mg/kg	0.10	1	7471A	0720 17:00	0723 13:47	DM
Nickel, Total	19	mg/kg	1.2	1	6010B	0723 18:00	0725 09:49	MG
Potassium, Total	2000	mg/kg	120	1	6010B	0723 18:00	0725 09:49	MG
Selenium, Total	ND	mg/kg	2.3	1	6010B	0723 18:00	0725 09:49	MG
Silver, Total	ND	mg/kg	0.47	1	6010B	0723 18:00	0725 09:49	MG
Sodium, Total	380	mg/kg	94	1	6010B	0723 18:00	0725 09:49	MG
Thallium, Total	ND	mg/kg	2.3	1	6010B	0723 18:00	0725 09:49	MG
Vanadium, Total	38	mg/kg	0.47	1	6010B	0723 18:00	0725 09:49	MG
Zinc, Total	77	mg/kg	2.3	1	6010B	0723 18:00	0725 09:49	MG
Volatile Organics by EPA 8260B				1	8260B		0725 20:04	PD
Methylene chloride	ND	ug/kg	29.					
1,1-Dichloroethane	ND	ug/kg	4.4					
Chloroform	ND	ug/kg	4.4					
Carbon tetrachloride	ND	ug/kg	2.9					
1,2-Dichloropropane	ND	ug/kg	10.					
Dibromochloromethane	ND	ug/kg	2.9					
1,1,2-Trichloroethane	ND	ug/kg	4.4					
Tetrachloroethene	ND	ug/kg	2.9					
Chlorobenzene	ND	ug/kg	2.9					
Trichlorofluoromethane	ND	ug/kg	15.					

Comments: Complete list of References and Glossary of Terms found in Addendum I

Laboratory Sample Number: L0710362-09
TRC-SB-8 (23-25)

PARAMETER	RESULT	UNITS	RDL	REF METHOD	DATE PREP	DATE ANAL	ID
Volatile Organics by EPA 8260B cont'd				1 8260B		0725 20:04	PD
1,2-Dichloroethane	43	ug/kg	2.9				
1,1,1-Trichloroethane	ND	ug/kg	2.9				
Bromodichloromethane	ND	ug/kg	2.9				
trans-1,3-Dichloropropene	ND	ug/kg	2.9				
cis-1,3-Dichloropropene	ND	ug/kg	2.9				
1,1-Dichloropropene	ND	ug/kg	15.				
Bromoform	ND	ug/kg	12.				
1,1,2,2-Tetrachloroethane	ND	ug/kg	2.9				
Benzene	ND	ug/kg	2.9				
Toluene	ND	ug/kg	4.4				
Ethylbenzene	ND	ug/kg	2.9				
Chloromethane	ND	ug/kg	15.				
Bromomethane	ND	ug/kg	5.9				
Vinyl chloride	ND	ug/kg	5.9				
Chloroethane	ND	ug/kg	5.9				
1,1-Dichloroethene	ND	ug/kg	2.9				
trans-1,2-Dichloroethene	ND	ug/kg	4.4				
Trichloroethene	ND	ug/kg	2.9				
1,2-Dichlorobenzene	ND	ug/kg	15.				
1,3-Dichlorobenzene	ND	ug/kg	15.				
1,4-Dichlorobenzene	ND	ug/kg	15.				
Methyl tert butyl ether	ND	ug/kg	5.9				
p/m-Xylene	ND	ug/kg	5.9				
o-Xylene	ND	ug/kg	5.9				
cis-1,2-Dichloroethene	ND	ug/kg	2.9				
Dibromomethane	ND	ug/kg	29.				
Styrene	ND	ug/kg	5.9				
Dichlorodifluoromethane	ND	ug/kg	29.				
Acetone	ND	ug/kg	29.				
Carbon disulfide	ND	ug/kg	29.				
2-Butanone	ND	ug/kg	29.				
Vinyl acetate	ND	ug/kg	29.				
4-Methyl-2-pentanone	ND	ug/kg	29.				
2-Hexanone	ND	ug/kg	29.				
Bromochloromethane	ND	ug/kg	15.				
2,2-Dichloropropane	ND	ug/kg	15.				
1,2-Dibromoethane	ND	ug/kg	12.				
1,3-Dichloropropane	ND	ug/kg	15.				
1,1,1,2-Tetrachloroethane	ND	ug/kg	2.9				
Bromobenzene	ND	ug/kg	15.				
n-Butylbenzene	ND	ug/kg	2.9				
sec-Butylbenzene	ND	ug/kg	2.9				
tert-Butylbenzene	ND	ug/kg	15.				
o-Chlorotoluene	ND	ug/kg	15.				
p-Chlorotoluene	ND	ug/kg	15.				
1,2-Dibromo-3-chloropropane	ND	ug/kg	15.				
Hexachlorobutadiene	ND	ug/kg	15.				
Isopropylbenzene	ND	ug/kg	2.9				
p-Isopropyltoluene	ND	ug/kg	2.9				

Comments: Complete list of References and Glossary of Terms found in Addendum I

Laboratory Sample Number: L0710362-09
TRC-SB-8 (23-25)

PARAMETER	RESULT	UNITS	RDL	REF METHOD	DATE PREP	DATE ANAL	ID
Volatile Organics by EPA 8260B cont'd				1 8260B		0725 20:04	PD
Naphthalene	ND	ug/kg	15.				
n-Propylbenzene	ND	ug/kg	2.9				
1,2,3-Trichlorobenzene	ND	ug/kg	15.				
1,2,4-Trichlorobenzene	ND	ug/kg	15.				
1,3,5-Trimethylbenzene	ND	ug/kg	15.				
1,2,4-Trimethylbenzene	ND	ug/kg	15.				
1,1,2-Trichloro-1,2,2-Trifluor oethane	ND	ug/kg	59.				
1,4-Diethylbenzene	ND	ug/kg	2.9				
4-Ethyltoluene	ND	ug/kg	2.9				
1,2,4,5-Tetramethylbenzene	6.8	ug/kg	2.9				
Surrogate(s)	Recovery		QC Criteria				
1,2-Dichloroethane-d4	114	%	70-130				
Toluene-d8	102	%	70-130				
4-Bromofluorobenzene	108	%	70-130				
Dibromofluoromethane	102	%	70-130				
Semivolatile Organics by EPA 8270C				1 8270C	0721 10:30	0723 21:18	PS
Acenaphthene	ND	ug/kg	390				
1,2,4-Trichlorobenzene	ND	ug/kg	390				
Hexachlorobenzene	ND	ug/kg	390				
Bis(2-chloroethyl)ether	ND	ug/kg	390				
2-Chloronaphthalene	ND	ug/kg	470				
1,2-Dichlorobenzene	ND	ug/kg	390				
1,3-Dichlorobenzene	ND	ug/kg	390				
1,4-Dichlorobenzene	ND	ug/kg	390				
3,3'-Dichlorobenzidine	ND	ug/kg	780				
2,4-Dinitrotoluene	ND	ug/kg	390				
2,6-Dinitrotoluene	ND	ug/kg	390				
Fluoranthene	ND	ug/kg	390				
4-Chlorophenyl phenyl ether	ND	ug/kg	390				
4-Bromophenyl phenyl ether	ND	ug/kg	390				
Bis(2-chloroisopropyl)ether	ND	ug/kg	390				
Bis(2-chloroethoxy)methane	ND	ug/kg	390				
Hexachlorobutadiene	ND	ug/kg	780				
Hexachlorocyclopentadiene	ND	ug/kg	780				
Hexachloroethane	ND	ug/kg	390				
Isophorone	ND	ug/kg	390				
Naphthalene	ND	ug/kg	390				
Nitrobenzene	ND	ug/kg	390				
NitrosoDiPhenylAmine(NDPA)/DPA	ND	ug/kg	1200				
n-Nitrosodi-n-propylamine	ND	ug/kg	390				
Bis(2-Ethylhexyl)phthalate	ND	ug/kg	780				
Butyl benzyl phthalate	ND	ug/kg	390				
Di-n-butylphthalate	ND	ug/kg	390				
Di-n-octylphthalate	ND	ug/kg	390				
Diethyl phthalate	ND	ug/kg	390				
Dimethyl phthalate	ND	ug/kg	390				

Comments: Complete list of References and Glossary of Terms found in Addendum I

Laboratory Sample Number: L0710362-09
TRC-SB-8 (23-25)

PARAMETER	RESULT	UNITS	RDL	REF METHOD	DATE PREP	DATE ANAL	ID
Semivolatile Organics by EPA 8270C cont'd				1 8270C	0721 10:30	0723 21:18	PS
Benzo(a)anthracene	ND	ug/kg	390				
Benzo(a)pyrene	ND	ug/kg	390				
Benzo(b)fluoranthene	ND	ug/kg	390				
Benzo(k)fluoranthene	ND	ug/kg	390				
Chrysene	ND	ug/kg	390				
Acenaphthylene	ND	ug/kg	390				
Anthracene	ND	ug/kg	390				
Benzo(ghi)perylene	ND	ug/kg	390				
Fluorene	ND	ug/kg	390				
Phenanthrene	ND	ug/kg	390				
Dibenzo(a,h)anthracene	ND	ug/kg	390				
Indeno(1,2,3-cd)Pyrene	ND	ug/kg	390				
Pyrene	ND	ug/kg	390				
Biphenyl	ND	ug/kg	390				
4-Chloroaniline	ND	ug/kg	390				
2-Nitroaniline	ND	ug/kg	390				
3-Nitroaniline	ND	ug/kg	390				
4-Nitroaniline	ND	ug/kg	550				
Dibenzofuran	ND	ug/kg	390				
2-Methylnaphthalene	ND	ug/kg	390				
1,2,4,5-Tetrachlorobenzene	ND	ug/kg	1600				
Acetophenone	ND	ug/kg	1600				
2,4,6-Trichlorophenol	ND	ug/kg	390				
P-Chloro-M-Cresol	ND	ug/kg	390				
2-Chlorophenol	ND	ug/kg	470				
2,4-Dichlorophenol	ND	ug/kg	780				
2,4-Dimethylphenol	ND	ug/kg	390				
2-Nitrophenol	ND	ug/kg	1600				
4-Nitrophenol	ND	ug/kg	780				
2,4-Dinitrophenol	ND	ug/kg	1600				
4,6-Dinitro-o-cresol	ND	ug/kg	1600				
Pentachlorophenol	ND	ug/kg	1600				
Phenol	ND	ug/kg	550				
2-Methylphenol	ND	ug/kg	470				
3-Methylphenol/4-Methylphenol	ND	ug/kg	470				
2,4,5-Trichlorophenol	ND	ug/kg	390				
Benzoic Acid	ND	ug/kg	3900				
Benzyl Alcohol	ND	ug/kg	780				
Carbazole	ND	ug/kg	390				
Surrogate(s)	Recovery		QC Criteria				
2-Fluorophenol	77.0	%	25-120				
Phenol-d6	97.0	%	10-120				
Nitrobenzene-d5	73.0	%	23-120				
2-Fluorobiphenyl	60.0	%	30-120				
2,4,6-Tribromophenol	74.0	%	19-120				
4-Terphenyl-d14	69.0	%	18-120				
Polychlorinated Biphenyls by EPA 8082				1 8082	0721 10:40	0724 23:01	SS

Comments: Complete list of References and Glossary of Terms found in Addendum I

Laboratory Sample Number: L0710362-09
TRC-SB-8 (23-25)

PARAMETER	RESULT	UNITS	RDL	REF	METHOD	DATE PREP	DATE ANAL	ID
Polychlorinated Biphenyls by EPA 8082 cont'd				1	8082	0721 10:40	0724 23:01	SS
Aroclor 1016	ND	ug/kg	39.2					
Aroclor 1221	ND	ug/kg	39.2					
Aroclor 1232	ND	ug/kg	39.2					
Aroclor 1242	ND	ug/kg	39.2					
Aroclor 1248	ND	ug/kg	39.2					
Aroclor 1254	ND	ug/kg	39.2					
Aroclor 1260	ND	ug/kg	39.2					
Surrogate(s)	Recovery		QC Criteria					
2,4,5,6-Tetrachloro-m-xylene	66.0	%	30-150					
Decachlorobiphenyl	59.0	%	30-150					
Organochlorine Pesticides by EPA 8081A				1	8081A	0721 12:45	0724 20:22	JB
Delta-BHC	ND	ug/kg	3.92					
Alpha-BHC	ND	ug/kg	3.92					
Heptachlor	ND	ug/kg	3.92					
Aldrin	ND	ug/kg	3.92					
Heptachlor epoxide	ND	ug/kg	3.92					
Endrin	ND	ug/kg	3.92					
Endrin ketone	ND	ug/kg	3.92					
Dieldrin	ND	ug/kg	3.92					
4,4'-DDE	ND	ug/kg	3.92					
4,4'-DDD	ND	ug/kg	3.92					
4,4'-DDT	ND	ug/kg	3.92					
Endosulfan I	ND	ug/kg	3.92					
Endosulfan II	ND	ug/kg	3.92					
Endosulfan sulfate	ND	ug/kg	3.92					
Methoxychlor	ND	ug/kg	15.7					
trans-Chlordane	ND	ug/kg	3.92					
Chlordane	ND	ug/kg	15.7					
Surrogate(s)	Recovery		QC Criteria					
2,4,5,6-Tetrachloro-m-xylene	57.0	%	30-150					
Decachlorobiphenyl	42.0	%	30-150					
Organochlorine Pesticides by EPA 8081A				1	8081A	0721 12:45	0724 20:22	JB
Lindane	ND	ug/kg	3.92					
Beta-BHC	ND	ug/kg	3.92					

Comments: Complete list of References and Glossary of Terms found in Addendum I

ALPHA ANALYTICAL LABORATORIES
CERTIFICATE OF ANALYSIS

MA:M-MA086 NH:200301-A CT:PH-0574 ME:MA086 RI:65 NY:11148 NJ:MA935 Army:USACE

Laboratory Sample Number: L0710362-10
TRC-SB-9 (24-26)
Sample Matrix: SOIL

Date Collected: 19-JUL-2007 09:50
Date Received : 19-JUL-2007
Date Reported : 27-JUL-2007

Condition of Sample: Satisfactory

Field Prep: None

Number & Type of Containers: 1-Amber,1-Vial

PARAMETER	RESULT	UNITS	RDL	REF	METHOD	DATE PREP	DATE ANAL	ID
Solids, Total	94	%	0.10	30	2540G		0723 14:29	NM
Total Metals								
Aluminum, Total	12000	mg/kg	4.2	1	6010B	0723 18:00	0725 09:51	MG
Antimony, Total	ND	mg/kg	2.1	1	6010B	0723 18:00	0725 09:51	MG
Arsenic, Total	1.3	mg/kg	0.42	1	6010B	0723 18:00	0725 09:51	MG
Barium, Total	150	mg/kg	0.42	1	6010B	0723 18:00	0725 09:51	MG
Beryllium, Total	1.3	mg/kg	0.21	1	6010B	0723 18:00	0725 09:51	MG
Cadmium, Total	ND	mg/kg	0.42	1	6010B	0723 18:00	0725 09:51	MG
Calcium, Total	4400	mg/kg	4.2	1	6010B	0723 18:00	0725 09:51	MG
Chromium, Total	38	mg/kg	0.42	1	6010B	0723 18:00	0725 09:51	MG
Cobalt, Total	10	mg/kg	0.84	1	6010B	0723 18:00	0725 09:51	MG
Copper, Total	26	mg/kg	0.42	1	6010B	0723 18:00	0725 09:51	MG
Iron, Total	20000	mg/kg	2.1	1	6010B	0723 18:00	0725 09:51	MG
Lead, Total	5.1	mg/kg	2.1	1	6010B	0723 18:00	0725 09:51	MG
Magnesium, Total	7800	mg/kg	4.2	1	6010B	0723 18:00	0725 09:51	MG
Manganese, Total	260	mg/kg	0.42	1	6010B	0723 18:00	0725 09:51	MG
Mercury, Total	0.21	mg/kg	0.08	1	7471A	0720 17:00	0723 13:49	DM
Nickel, Total	20	mg/kg	1.0	1	6010B	0723 18:00	0725 09:51	MG
Potassium, Total	7300	mg/kg	1000	1	6010B	0723 18:00	0726 13:40	MG
Selenium, Total	ND	mg/kg	2.1	1	6010B	0723 18:00	0725 09:51	MG
Silver, Total	ND	mg/kg	0.42	1	6010B	0723 18:00	0725 09:51	MG
Sodium, Total	ND	mg/kg	84.	1	6010B	0723 18:00	0725 09:51	MG
Thallium, Total	ND	mg/kg	2.1	1	6010B	0723 18:00	0725 09:51	MG
Vanadium, Total	54	mg/kg	0.42	1	6010B	0723 18:00	0725 09:51	MG
Zinc, Total	48	mg/kg	2.1	1	6010B	0723 18:00	0725 09:51	MG
Volatile Organics by EPA 8260B				1	8260B		0725 20:39	PD
Methylene chloride	ND	ug/kg	26.					
1,1-Dichloroethane	ND	ug/kg	4.0					
Chloroform	ND	ug/kg	4.0					
Carbon tetrachloride	ND	ug/kg	2.6					
1,2-Dichloropropane	ND	ug/kg	9.3					
Dibromochloromethane	ND	ug/kg	2.6					
1,1,2-Trichloroethane	ND	ug/kg	4.0					
Tetrachloroethene	ND	ug/kg	2.6					
Chlorobenzene	ND	ug/kg	2.6					
Trichlorofluoromethane	ND	ug/kg	13.					

Comments: Complete list of References and Glossary of Terms found in Addendum I

Laboratory Sample Number: L0710362-10
TRC-SB-9 (24-26)

PARAMETER	RESULT	UNITS	RDL	REF METHOD	DATE PREP	DATE ANAL	ID
Volatile Organics by EPA 8260B cont'd				1 8260B		0725 20:39	PD
1,2-Dichloroethane	51	ug/kg	2.6				
1,1,1-Trichloroethane	ND	ug/kg	2.6				
Bromodichloromethane	ND	ug/kg	2.6				
trans-1,3-Dichloropropene	ND	ug/kg	2.6				
cis-1,3-Dichloropropene	ND	ug/kg	2.6				
1,1-Dichloropropene	ND	ug/kg	13.				
Bromoform	ND	ug/kg	11.				
1,1,2,2-Tetrachloroethane	ND	ug/kg	2.6				
Benzene	ND	ug/kg	2.6				
Toluene	ND	ug/kg	4.0				
Ethylbenzene	ND	ug/kg	2.6				
Chloromethane	ND	ug/kg	13.				
Bromomethane	ND	ug/kg	5.3				
Vinyl chloride	ND	ug/kg	5.3				
Chloroethane	ND	ug/kg	5.3				
1,1-Dichloroethene	ND	ug/kg	2.6				
trans-1,2-Dichloroethene	ND	ug/kg	4.0				
Trichloroethene	ND	ug/kg	2.6				
1,2-Dichlorobenzene	ND	ug/kg	13.				
1,3-Dichlorobenzene	ND	ug/kg	13.				
1,4-Dichlorobenzene	ND	ug/kg	13.				
Methyl tert butyl ether	ND	ug/kg	5.3				
p/m-Xylene	ND	ug/kg	5.3				
o-Xylene	ND	ug/kg	5.3				
cis-1,2-Dichloroethene	ND	ug/kg	2.6				
Dibromomethane	ND	ug/kg	26.				
Styrene	ND	ug/kg	5.3				
Dichlorodifluoromethane	ND	ug/kg	26.				
Acetone	ND	ug/kg	26.				
Carbon disulfide	ND	ug/kg	26.				
2-Butanone	ND	ug/kg	26.				
Vinyl acetate	ND	ug/kg	26.				
4-Methyl-2-pentanone	ND	ug/kg	26.				
2-Hexanone	ND	ug/kg	26.				
Bromochloromethane	ND	ug/kg	13.				
2,2-Dichloropropane	ND	ug/kg	13.				
1,2-Dibromoethane	ND	ug/kg	11.				
1,3-Dichloropropane	ND	ug/kg	13.				
1,1,1,2-Tetrachloroethane	ND	ug/kg	2.6				
Bromobenzene	ND	ug/kg	13.				
n-Butylbenzene	ND	ug/kg	2.6				
sec-Butylbenzene	ND	ug/kg	2.6				
tert-Butylbenzene	ND	ug/kg	13.				
o-Chlorotoluene	ND	ug/kg	13.				
p-Chlorotoluene	ND	ug/kg	13.				
1,2-Dibromo-3-chloropropane	ND	ug/kg	13.				
Hexachlorobutadiene	ND	ug/kg	13.				
Isopropylbenzene	ND	ug/kg	2.6				
p-Isopropyltoluene	ND	ug/kg	2.6				

Comments: Complete list of References and Glossary of Terms found in Addendum I

Laboratory Sample Number: L0710362-10
TRC-SB-9 (24-26)

PARAMETER	RESULT	UNITS	RDL	REF METHOD	DATE PREP	DATE ANAL	ID
Volatile Organics by EPA 8260B cont'd			1	8260B	0725	20:39	PD
Naphthalene	ND	ug/kg	13.				
n-Propylbenzene	ND	ug/kg	2.6				
1,2,3-Trichlorobenzene	ND	ug/kg	13.				
1,2,4-Trichlorobenzene	ND	ug/kg	13.				
1,3,5-Trimethylbenzene	ND	ug/kg	13.				
1,2,4-Trimethylbenzene	ND	ug/kg	13.				
1,1,2-Trichloro-1,2,2-Trifluoroethane	ND	ug/kg	53.				
1,4-Diethylbenzene	ND	ug/kg	2.6				
4-Ethyltoluene	ND	ug/kg	2.6				
1,2,4,5-Tetramethylbenzene	ND	ug/kg	2.6				
Surrogate(s)	Recovery		QC Criteria				
1,2-Dichloroethane-d4	116	%	70-130				
Toluene-d8	101	%	70-130				
4-Bromofluorobenzene	110	%	70-130				
Dibromofluoromethane	105	%	70-130				
Semivolatile Organics by EPA 8270C			1	8270C	0721	10:30 0723	21:41 PS
Acenaphthene	ND	ug/kg	350				
1,2,4-Trichlorobenzene	ND	ug/kg	350				
Hexachlorobenzene	ND	ug/kg	350				
Bis(2-chloroethyl)ether	ND	ug/kg	350				
2-Chloronaphthalene	ND	ug/kg	420				
1,2-Dichlorobenzene	ND	ug/kg	350				
1,3-Dichlorobenzene	ND	ug/kg	350				
1,4-Dichlorobenzene	ND	ug/kg	350				
3,3'-Dichlorobenzidine	ND	ug/kg	710				
2,4-Dinitrotoluene	ND	ug/kg	350				
2,6-Dinitrotoluene	ND	ug/kg	350				
Fluoranthene	ND	ug/kg	350				
4-Chlorophenyl phenyl ether	ND	ug/kg	350				
4-Bromophenyl phenyl ether	ND	ug/kg	350				
Bis(2-chloroisopropyl)ether	ND	ug/kg	350				
Bis(2-chloroethoxy)methane	ND	ug/kg	350				
Hexachlorobutadiene	ND	ug/kg	710				
Hexachlorocyclopentadiene	ND	ug/kg	710				
Hexachloroethane	ND	ug/kg	350				
Isophorone	ND	ug/kg	350				
Naphthalene	ND	ug/kg	350				
Nitrobenzene	ND	ug/kg	350				
NitrosoDiPhenylAmine(NDPA)/DPA	ND	ug/kg	1100				
n-Nitrosodi-n-propylamine	ND	ug/kg	350				
Bis(2-Ethylhexyl)phthalate	ND	ug/kg	710				
Butyl benzyl phthalate	ND	ug/kg	350				
Di-n-butylphthalate	ND	ug/kg	350				
Di-n-octylphthalate	ND	ug/kg	350				
Diethyl phthalate	ND	ug/kg	350				
Dimethyl phthalate	ND	ug/kg	350				

Comments: Complete list of References and Glossary of Terms found in Addendum I

Laboratory Sample Number: L0710362-10
TRC-SB-9 (24-26)

PARAMETER	RESULT	UNITS	RDL	REF METHOD	DATE PREP	DATE ANAL	ID
Semivolatile Organics by EPA 8270C cont'd				1 8270C	0721 10:30	0723 21:41	PS
Benzo(a)anthracene	ND	ug/kg	350				
Benzo(a)pyrene	ND	ug/kg	350				
Benzo(b)fluoranthene	ND	ug/kg	350				
Benzo(k)fluoranthene	ND	ug/kg	350				
Chrysene	ND	ug/kg	350				
Acenaphthylene	ND	ug/kg	350				
Anthracene	ND	ug/kg	350				
Benzo(ghi)perylene	ND	ug/kg	350				
Fluorene	ND	ug/kg	350				
Phenanthrene	ND	ug/kg	350				
Dibenzo(a,h)anthracene	ND	ug/kg	350				
Indeno(1,2,3-cd)Pyrene	ND	ug/kg	350				
Pyrene	ND	ug/kg	350				
Biphenyl	ND	ug/kg	350				
4-Chloroaniline	ND	ug/kg	350				
2-Nitroaniline	ND	ug/kg	350				
3-Nitroaniline	ND	ug/kg	350				
4-Nitroaniline	ND	ug/kg	500				
Dibenzofuran	ND	ug/kg	350				
2-Methylnaphthalene	ND	ug/kg	350				
1,2,4,5-Tetrachlorobenzene	ND	ug/kg	1400				
Acetophenone	ND	ug/kg	1400				
2,4,6-Trichlorophenol	ND	ug/kg	350				
P-Chloro-M-Cresol	ND	ug/kg	350				
2-Chlorophenol	ND	ug/kg	420				
2,4-Dichlorophenol	ND	ug/kg	710				
2,4-Dimethylphenol	ND	ug/kg	350				
2-Nitrophenol	ND	ug/kg	1400				
4-Nitrophenol	ND	ug/kg	710				
2,4-Dinitrophenol	ND	ug/kg	1400				
4,6-Dinitro-o-cresol	ND	ug/kg	1400				
Pentachlorophenol	ND	ug/kg	1400				
Phenol	ND	ug/kg	500				
2-Methylphenol	ND	ug/kg	420				
3-Methylphenol/4-Methylphenol	ND	ug/kg	420				
2,4,5-Trichlorophenol	ND	ug/kg	350				
Benzoic Acid	ND	ug/kg	3500				
Benzyl Alcohol	ND	ug/kg	710				
Carbazole	ND	ug/kg	350				
Surrogate(s)	Recovery		QC Criteria				
2-Fluorophenol	58.0	%	25-120				
Phenol-d6	74.0	%	10-120				
Nitrobenzene-d5	56.0	%	23-120				
2-Fluorobiphenyl	48.0	%	30-120				
2,4,6-Tribromophenol	63.0	%	19-120				
4-Terphenyl-d14	70.0	%	18-120				
Polychlorinated Biphenyls by EPA 8082				1 8082	0721 10:40	0724 23:29	SS

Comments: Complete list of References and Glossary of Terms found in Addendum I

Laboratory Sample Number: L0710362-10
TRC-SB-9 (24-26)

PARAMETER	RESULT	UNITS	RDL	REF METHOD	DATE PREP	DATE ANAL	ID
Polychlorinated Biphenyls by EPA 8082 cont'd				1 8082	0721 10:40	0724 23:29	SS
Aroclor 1016	ND	ug/kg	35.5				
Aroclor 1221	ND	ug/kg	35.5				
Aroclor 1232	ND	ug/kg	35.5				
Aroclor 1242	ND	ug/kg	35.5				
Aroclor 1248	ND	ug/kg	35.5				
Aroclor 1254	ND	ug/kg	35.5				
Aroclor 1260	ND	ug/kg	35.5				
Surrogate(s)	Recovery		QC Criteria				
2,4,5,6-Tetrachloro-m-xylene	74.0	%	30-150				
Decachlorobiphenyl	65.0	%	30-150				
Organochlorine Pesticides by EPA 8081A				1 8081A	0721 12:45	0724 21:31	JB
Delta-BHC	ND	ug/kg	3.55				
Alpha-BHC	ND	ug/kg	3.55				
Heptachlor	ND	ug/kg	3.55				
Aldrin	ND	ug/kg	3.55				
Heptachlor epoxide	ND	ug/kg	3.55				
Endrin	ND	ug/kg	3.55				
Endrin ketone	ND	ug/kg	3.55				
Dieldrin	ND	ug/kg	3.55				
4,4'-DDE	ND	ug/kg	3.55				
4,4'-DDD	ND	ug/kg	3.55				
4,4'-DDT	ND	ug/kg	3.55				
Endosulfan I	ND	ug/kg	3.55				
Endosulfan II	ND	ug/kg	3.55				
Endosulfan sulfate	ND	ug/kg	3.55				
Methoxychlor	ND	ug/kg	14.2				
trans-Chlordane	ND	ug/kg	3.55				
Chlordane	ND	ug/kg	14.2				
Surrogate(s)	Recovery		QC Criteria				
2,4,5,6-Tetrachloro-m-xylene	61.0	%	30-150				
Decachlorobiphenyl	40.0	%	30-150				
Organochlorine Pesticides by EPA 8081A				1 8081A	0721 12:45	0724 21:31	JB
Lindane	ND	ug/kg	3.55				
Beta-BHC	ND	ug/kg	3.55				

Comments: Complete list of References and Glossary of Terms found in Addendum I

ALPHA ANALYTICAL LABORATORIES
CERTIFICATE OF ANALYSIS

MA:M-MA086 NH:200301-A CT:PH-0574 ME:MA086 RI:65 NY:11148 NJ:MA935 Army:USACE

Laboratory Sample Number: L0710362-11
TRC-SB-10 (16-18)
Sample Matrix: SOIL

Date Collected: 19-JUL-2007 10:20
Date Received : 19-JUL-2007
Date Reported : 27-JUL-2007

Condition of Sample: Satisfactory

Field Prep: None

Number & Type of Containers: 1-Amber,1-Vial

PARAMETER	RESULT	UNITS	RDL	REF	METHOD	DATE PREP	DATE ANAL	ID
Solids, Total	92	%	0.10	30	2540G		0723 14:29	NM
Total Metals								
Aluminum, Total	17000	mg/kg	4.3	1	6010B	0723 18:00	0725 09:54	MG
Antimony, Total	ND	mg/kg	2.2	1	6010B	0723 18:00	0725 09:54	MG
Arsenic, Total	0.52	mg/kg	0.43	1	6010B	0723 18:00	0725 09:54	MG
Barium, Total	150	mg/kg	0.43	1	6010B	0723 18:00	0725 09:54	MG
Beryllium, Total	2.0	mg/kg	0.22	1	6010B	0723 18:00	0725 09:54	MG
Cadmium, Total	ND	mg/kg	0.43	1	6010B	0723 18:00	0725 09:54	MG
Calcium, Total	3400	mg/kg	4.3	1	6010B	0723 18:00	0725 09:54	MG
Chromium, Total	31	mg/kg	0.43	1	6010B	0723 18:00	0725 09:54	MG
Cobalt, Total	15	mg/kg	0.86	1	6010B	0723 18:00	0725 09:54	MG
Copper, Total	34	mg/kg	0.43	1	6010B	0723 18:00	0725 09:54	MG
Iron, Total	32000	mg/kg	22	1	6010B	0723 18:00	0725 11:24	MG
Lead, Total	ND	mg/kg	2.2	1	6010B	0723 18:00	0725 09:54	MG
Magnesium, Total	11000	mg/kg	4.3	1	6010B	0723 18:00	0725 09:54	MG
Manganese, Total	320	mg/kg	0.43	1	6010B	0723 18:00	0725 09:54	MG
Mercury, Total	0.23	mg/kg	0.08	1	7471A	0720 17:00	0723 13:50	DM
Nickel, Total	25	mg/kg	1.1	1	6010B	0723 18:00	0725 09:54	MG
Potassium, Total	9200	mg/kg	1100	1	6010B	0723 18:00	0725 11:24	MG
Selenium, Total	ND	mg/kg	2.2	1	6010B	0723 18:00	0725 09:54	MG
Silver, Total	ND	mg/kg	0.43	1	6010B	0723 18:00	0725 09:54	MG
Sodium, Total	ND	mg/kg	86.	1	6010B	0723 18:00	0725 09:54	MG
Thallium, Total	ND	mg/kg	2.2	1	6010B	0723 18:00	0725 09:54	MG
Vanadium, Total	79	mg/kg	0.43	1	6010B	0723 18:00	0725 09:54	MG
Zinc, Total	67	mg/kg	2.2	1	6010B	0723 18:00	0725 09:54	MG
Volatile Organics by EPA 8260B				1	8260B		0725 21:15	PD
Methylene chloride	ND	ug/kg	27.					
1,1-Dichloroethane	ND	ug/kg	4.1					
Chloroform	ND	ug/kg	4.1					
Carbon tetrachloride	ND	ug/kg	2.7					
1,2-Dichloropropane	ND	ug/kg	9.5					
Dibromochloromethane	ND	ug/kg	2.7					
1,1,2-Trichloroethane	ND	ug/kg	4.1					
Tetrachloroethene	ND	ug/kg	2.7					
Chlorobenzene	ND	ug/kg	2.7					
Trichlorofluoromethane	ND	ug/kg	14.					

Comments: Complete list of References and Glossary of Terms found in Addendum I

Laboratory Sample Number: L0710362-11
TRC-SB-10 (16-18)

PARAMETER	RESULT	UNITS	RDL	REF METHOD	DATE PREP	DATE ANAL	ID
Volatile Organics by EPA 8260B cont'd				1-8260B		0725 21:15	PD
1,2-Dichloroethane	47	ug/kg	2.7				
1,1,1-Trichloroethane	ND	ug/kg	2.7				
Bromodichloromethane	ND	ug/kg	2.7				
trans-1,3-Dichloropropene	ND	ug/kg	2.7				
cis-1,3-Dichloropropene	ND	ug/kg	2.7				
1,1-Dichloropropene	ND	ug/kg	14.				
Bromoform	ND	ug/kg	11.				
1,1,2,2-Tetrachloroethane	ND	ug/kg	2.7				
Benzene	ND	ug/kg	2.7				
Toluene	ND	ug/kg	4.1				
Ethylbenzene	ND	ug/kg	2.7				
Chloromethane	ND	ug/kg	14.				
Bromomethane	ND	ug/kg	5.4				
Vinyl chloride	ND	ug/kg	5.4				
Chloroethane	ND	ug/kg	5.4				
1,1-Dichloroethene	ND	ug/kg	2.7				
trans-1,2-Dichloroethene	ND	ug/kg	4.1				
Trichloroethene	ND	ug/kg	2.7				
1,2-Dichlorobenzene	ND	ug/kg	14.				
1,3-Dichlorobenzene	ND	ug/kg	14.				
1,4-Dichlorobenzene	ND	ug/kg	14.				
Methyl tert butyl ether	ND	ug/kg	5.4				
p/m-Xylene	ND	ug/kg	5.4				
o-Xylene	ND	ug/kg	5.4				
cis-1,2-Dichloroethene	ND	ug/kg	2.7				
Dibromomethane	ND	ug/kg	27.				
Styrene	ND	ug/kg	5.4				
Dichlorodifluoromethane	ND	ug/kg	27.				
Acetone	ND	ug/kg	27.				
Carbon disulfide	ND	ug/kg	27.				
2-Butanone	ND	ug/kg	27.				
Vinyl acetate	ND	ug/kg	27.				
4-Methyl-2-pentanone	ND	ug/kg	27.				
2-Hexanone	ND	ug/kg	27.				
Bromochloromethane	ND	ug/kg	14.				
2,2-Dichloropropane	ND	ug/kg	14.				
1,2-Dibromoethane	ND	ug/kg	11.				
1,3-Dichloropropane	ND	ug/kg	14.				
1,1,1,2-Tetrachloroethane	ND	ug/kg	2.7				
Bromobenzene	ND	ug/kg	14.				
n-Butylbenzene	ND	ug/kg	2.7				
sec-Butylbenzene	ND	ug/kg	2.7				
tert-Butylbenzene	ND	ug/kg	14.				
o-Chlorotoluene	ND	ug/kg	14.				
p-Chlorotoluene	ND	ug/kg	14.				
1,2-Dibromo-3-chloropropane	ND	ug/kg	14.				
Hexachlorobutadiene	ND	ug/kg	14.				
Isopropylbenzene	ND	ug/kg	2.7				
p-Isopropyltoluene	ND	ug/kg	2.7				

Comments: Complete list of References and Glossary of Terms found in Addendum I

Laboratory Sample Number: L0710362-11
TRC-SB-10 (16-18)

PARAMETER	RESULT	UNITS	RDL	REF METHOD	DATE PREP	DATE ANAL	ID
Volatile Organics by EPA 8260B cont'd				1 8260B		0725 21:15	PD
Naphthalene	ND	ug/kg	14.				
n-Propylbenzene	ND	ug/kg	2.7				
1,2,3-Trichlorobenzene	ND	ug/kg	14.				
1,2,4-Trichlorobenzene	ND	ug/kg	14.				
1,3,5-Trimethylbenzene	ND	ug/kg	14.				
1,2,4-Trimethylbenzene	ND	ug/kg	14.				
1,1,2-Trichloro-1,2,2-Trifluor oethane	ND	ug/kg	54.				
1,4-Diethylbenzene	ND	ug/kg	2.7				
4-Ethyltoluene	ND	ug/kg	2.7				
1,2,4,5-Tetramethylbenzene	ND	ug/kg	2.7				
Surrogate(s)	Recovery		QC Criteria				
1,2-Dichloroethane-d4	120	%	70-130				
Toluene-d8	103	%	70-130				
4-Bromofluorobenzene	107	%	70-130				
Dibromofluoromethane	104	%	70-130				
Semivolatile Organics by EPA 8270C				1 8270C	0721 10:30	0723 22:04	PS
Acenaphthene	ND	ug/kg	360				
1,2,4-Trichlorobenzene	ND	ug/kg	360				
Hexachlorobenzene	ND	ug/kg	360				
Bis(2-chloroethyl)ether	ND	ug/kg	360				
2-Chloronaphthalene	ND	ug/kg	430				
1,2-Dichlorobenzene	ND	ug/kg	360				
1,3-Dichlorobenzene	ND	ug/kg	360				
1,4-Dichlorobenzene	ND	ug/kg	360				
3,3'-Dichlorobenzidine	ND	ug/kg	720				
2,4-Dinitrotoluene	ND	ug/kg	360				
2,6-Dinitrotoluene	ND	ug/kg	360				
Fluoranthene	ND	ug/kg	360				
4-Chlorophenyl phenyl ether	ND	ug/kg	360				
4-Bromophenyl phenyl ether	ND	ug/kg	360				
Bis(2-chloroisopropyl)ether	ND	ug/kg	360				
Bis(2-chloroethoxy)methane	ND	ug/kg	360				
Hexachlorobutadiene	ND	ug/kg	720				
Hexachlorocyclopentadiene	ND	ug/kg	720				
Hexachloroethane	ND	ug/kg	360				
Isophorone	ND	ug/kg	360				
Naphthalene	ND	ug/kg	360				
Nitrobenzene	ND	ug/kg	360				
NitrosoDiPhenylAmine(NDPA)/DPA	ND	ug/kg	1100				
n-Nitrosodi-n-propylamine	ND	ug/kg	360				
Bis(2-Ethylhexyl)phthalate	ND	ug/kg	720				
Butyl benzyl phthalate	ND	ug/kg	360				
Di-n-butylphthalate	ND	ug/kg	360				
Di-n-octylphthalate	ND	ug/kg	360				
Diethyl phthalate	ND	ug/kg	360				
Dimethyl phthalate	ND	ug/kg	360				

Comments: Complete list of References and Glossary of Terms found in Addendum I

Laboratory Sample Number: L0710362-11
TRC-SB-10 (16-18)

PARAMETER	RESULT	UNITS	RDL	REF METHOD	DATE PREP	DATE ANAL	ID
Semivolatile Organics by EPA 8270C cont'd				1 8270C	0721 10:30	0723 22:04	PS
Benzo(a)anthracene	ND	ug/kg	360				
Benzo(a)pyrene	ND	ug/kg	360				
Benzo(b)fluoranthene	ND	ug/kg	360				
Benzo(k)fluoranthene	ND	ug/kg	360				
Chrysene	ND	ug/kg	360				
Acenaphthylene	ND	ug/kg	360				
Anthracene	ND	ug/kg	360				
Benzo(ghi)perylene	ND	ug/kg	360				
Fluorene	ND	ug/kg	360				
Phenanthrene	ND	ug/kg	360				
Dibenzo(a,h)anthracene	ND	ug/kg	360				
Indeno(1,2,3-cd)Pyrene	ND	ug/kg	360				
Pyrene	ND	ug/kg	360				
Biphenyl	ND	ug/kg	360				
4-Chloroaniline	ND	ug/kg	360				
2-Nitroaniline	ND	ug/kg	360				
3-Nitroaniline	ND	ug/kg	360				
4-Nitroaniline	ND	ug/kg	510				
Dibenzofuran	ND	ug/kg	360				
2-Methylnaphthalene	ND	ug/kg	360				
1,2,4,5-Tetrachlorobenzene	ND	ug/kg	1400				
Acetophenone	ND	ug/kg	1400				
2,4,6-Trichlorophenol	ND	ug/kg	360				
P-Chloro-M-Cresol	ND	ug/kg	360				
2-Chlorophenol	ND	ug/kg	430				
2,4-Dichlorophenol	ND	ug/kg	720				
2,4-Dimethylphenol	ND	ug/kg	360				
2-Nitrophenol	ND	ug/kg	1400				
4-Nitrophenol	ND	ug/kg	720				
2,4-Dinitrophenol	ND	ug/kg	1400				
4,6-Dinitro-o-cresol	ND	ug/kg	1400				
Pentachlorophenol	ND	ug/kg	1400				
Phenol	ND	ug/kg	510				
2-Methylphenol	ND	ug/kg	430				
3-Methylphenol/4-Methylphenol	ND	ug/kg	430				
2,4,5-Trichlorophenol	ND	ug/kg	360				
Benzoic Acid	ND	ug/kg	3600				
Benzyl Alcohol	ND	ug/kg	720				
Carbazole	ND	ug/kg	360				
Surrogate(s)	Recovery		QC Criteria				
2-Fluorophenol	72.0	%	25-120				
Phenol-d6	89.0	%	10-120				
Nitrobenzene-d5	67.0	%	23-120				
2-Fluorobiphenyl	55.0	%	30-120				
2,4,6-Tribromophenol	72.0	%	19-120				
4-Terphenyl-d14	77.0	%	18-120				
Polychlorinated Biphenyls by EPA 8082				1 8082	0721 10:40	0724 23:58	SS

Comments: Complete list of References and Glossary of Terms found in Addendum I

Laboratory Sample Number: L0710362-11
TRC-SB-10 (16-18)

PARAMETER	RESULT	UNITS	RDL	REF METHOD	DATE PREP	DATE ANAL	ID
Polychlorinated Biphenyls by EPA 8082 cont'd				1 8082	0721 10:40	0724 23:58	SS
Aroclor 1016	ND	ug/kg	36.2				
Aroclor 1221	ND	ug/kg	36.2				
Aroclor 1232	ND	ug/kg	36.2				
Aroclor 1242	ND	ug/kg	36.2				
Aroclor 1248	ND	ug/kg	36.2				
Aroclor 1254	ND	ug/kg	36.2				
Aroclor 1260	ND	ug/kg	36.2				
Surrogate(s)	Recovery		QC Criteria				
2,4,5,6-Tetrachloro-m-xylene	46.0	%	30-150				
Decachlorobiphenyl	45.0	%	30-150				
Organochlorine Pesticides by EPA 8081A				1 8081A	0721 12:45	0724 20:39	JB
Delta-BHC	ND	ug/kg	3.62				
Alpha-BHC	ND	ug/kg	3.62				
Heptachlor	ND	ug/kg	3.62				
Aldrin	ND	ug/kg	3.62				
Heptachlor epoxide	ND	ug/kg	3.62				
Endrin	ND	ug/kg	3.62				
Endrin ketone	ND	ug/kg	3.62				
Dieldrin	ND	ug/kg	3.62				
4,4'-DDE	ND	ug/kg	3.62				
4,4'-DDD	ND	ug/kg	3.62				
4,4'-DDT	ND	ug/kg	3.62				
Endosulfan I	ND	ug/kg	3.62				
Endosulfan II	ND	ug/kg	3.62				
Endosulfan sulfate	ND	ug/kg	3.62				
Methoxychlor	ND	ug/kg	14.5				
trans-Chlordane	ND	ug/kg	3.62				
Chlordane	ND	ug/kg	14.5				
Surrogate(s)	Recovery		QC Criteria				
2,4,5,6-Tetrachloro-m-xylene	74.0	%	30-150				
Decachlorobiphenyl	55.0	%	30-150				
Organochlorine Pesticides by EPA 8081A				1 8081A	0721 12:45	0724 20:39	JB
Lindane	ND	ug/kg	3.62				
Beta-BHC	ND	ug/kg	3.62				

Comments: Complete list of References and Glossary of Terms found in Addendum I

ALPHA ANALYTICAL LABORATORIES
CERTIFICATE OF ANALYSIS

MA:M-MA086 NH:200301-A CT:PH-0574 ME:MA086 RI:65 NY:11148 NJ:MA935 Army:USACE

Laboratory Sample Number: L0710362-12
TRC-SB-11 (10-12)
Sample Matrix: SOIL

Date Collected: 19-JUL-2007 09:20
Date Received : 19-JUL-2007
Date Reported : 27-JUL-2007

Condition of Sample: Satisfactory

Field Prep: None

Number & Type of Containers: 1-Amber,1-Vial

PARAMETER	RESULT	UNITS	RDL	REF	METHOD	DATE PREP	DATE ANAL	ID
Solids, Total	94	%	0.10	30	2540G		0723 14:29	NM
Total Metals								
Aluminum, Total	15000	mg/kg	4.2	1	6010B	0723 18:00	0725 09:56	MG
Antimony, Total	ND	mg/kg	2.1	1	6010B	0723 18:00	0725 09:56	MG
Arsenic, Total	ND	mg/kg	0.42	1	6010B	0723 18:00	0725 09:56	MG
Barium, Total	180	mg/kg	0.42	1	6010B	0723 18:00	0725 09:56	MG
Beryllium, Total	2.3	mg/kg	0.21	1	6010B	0723 18:00	0725 09:56	MG
Cadmium, Total	ND	mg/kg	0.42	1	6010B	0723 18:00	0725 09:56	MG
Calcium, Total	3100	mg/kg	4.2	1	6010B	0723 18:00	0725 09:56	MG
Chromium, Total	48	mg/kg	0.42	1	6010B	0723 18:00	0725 09:56	MG
Cobalt, Total	14	mg/kg	0.85	1	6010B	0723 18:00	0725 09:56	MG
Copper, Total	36	mg/kg	0.42	1	6010B	0723 18:00	0725 09:56	MG
Iron, Total	31000	mg/kg	21	1	6010B	0723 18:00	0725 11:39	MG
Lead, Total	ND	mg/kg	2.1	1	6010B	0723 18:00	0725 09:56	MG
Magnesium, Total	10000	mg/kg	4.2	1	6010B	0723 18:00	0725 09:56	MG
Manganese, Total	340	mg/kg	0.42	1	6010B	0723 18:00	0725 09:56	MG
Mercury, Total	0.29	mg/kg	0.08	1	7471A	0720 17:00	0723 13:52	DM
Nickel, Total	28	mg/kg	1.0	1	6010B	0723 18:00	0725 09:56	MG
Potassium, Total	10000	mg/kg	1000	1	6010B	0723 18:00	0725 11:39	MG
Selenium, Total	ND	mg/kg	2.1	1	6010B	0723 18:00	0725 09:56	MG
Silver, Total	ND	mg/kg	0.42	1	6010B	0723 18:00	0725 09:56	MG
Sodium, Total	ND	mg/kg	85.	1	6010B	0723 18:00	0725 09:56	MG
Thallium, Total	ND	mg/kg	2.1	1	6010B	0723 18:00	0725 09:56	MG
Vanadium, Total	74	mg/kg	0.42	1	6010B	0723 18:00	0725 09:56	MG
Zinc, Total	61	mg/kg	2.1	1	6010B	0723 18:00	0725 09:56	MG
Volatile Organics by EPA 8260B				1	8260B		0725 21:50	PD
Methylene chloride	ND	ug/kg	26.					
1,1-Dichloroethane	ND	ug/kg	4.0					
Chloroform	ND	ug/kg	4.0					
Carbon tetrachloride	ND	ug/kg	2.6					
1,2-Dichloropropane	ND	ug/kg	9.3					
Dibromochloromethane	ND	ug/kg	2.6					
1,1,2-Trichloroethane	ND	ug/kg	4.0					
Tetrachloroethene	ND	ug/kg	2.6					
Chlorobenzene	ND	ug/kg	2.6					
Trichlorofluoromethane	ND	ug/kg	13.					

Comments: Complete list of References and Glossary of Terms found in Addendum I

Laboratory Sample Number: L0710362-12
TRC-SB-11 (10-12)

PARAMETER	RESULT	UNITS	RDL	REF METHOD	DATE PREP	DATE ANAL	ID
Volatile Organics by EPA 8260B cont'd				1 8260B		0725 21:50	PD
1,2-Dichloroethane	35	ug/kg	2.6				
1,1,1-Trichloroethane	ND	ug/kg	2.6				
Bromodichloromethane	ND	ug/kg	2.6				
trans-1,3-Dichloropropene	ND	ug/kg	2.6				
cis-1,3-Dichloropropene	ND	ug/kg	2.6				
1,1-Dichloropropene	ND	ug/kg	13.				
Bromoform	ND	ug/kg	11.				
1,1,2,2-Tetrachloroethane	ND	ug/kg	2.6				
Benzene	ND	ug/kg	2.6				
Toluene	ND	ug/kg	4.0				
Ethylbenzene	ND	ug/kg	2.6				
Chloromethane	ND	ug/kg	13.				
Bromomethane	ND	ug/kg	5.3				
Vinyl chloride	ND	ug/kg	5.3				
Chloroethane	ND	ug/kg	5.3				
1,1-Dichloroethene	ND	ug/kg	2.6				
trans-1,2-Dichloroethene	ND	ug/kg	4.0				
Trichloroethene	ND	ug/kg	2.6				
1,2-Dichlorobenzene	ND	ug/kg	13.				
1,3-Dichlorobenzene	ND	ug/kg	13.				
1,4-Dichlorobenzene	ND	ug/kg	13.				
Methyl tert butyl ether	ND	ug/kg	5.3				
p/m-Xylene	ND	ug/kg	5.3				
o-Xylene	ND	ug/kg	5.3				
cis-1,2-Dichloroethene	ND	ug/kg	2.6				
Dibromomethane	ND	ug/kg	26.				
Styrene	ND	ug/kg	5.3				
Dichlorodifluoromethane	ND	ug/kg	26.				
Acetone	ND	ug/kg	26.				
Carbon disulfide	ND	ug/kg	26.				
2-Butanone	ND	ug/kg	26.				
Vinyl acetate	ND	ug/kg	26.				
4-Methyl-2-pentanone	ND	ug/kg	26.				
2-Hexanone	ND	ug/kg	26.				
Bromochloromethane	ND	ug/kg	13.				
2,2-Dichloropropane	ND	ug/kg	13.				
1,2-Dibromoethane	ND	ug/kg	11.				
1,3-Dichloropropane	ND	ug/kg	13.				
1,1,1,2-Tetrachloroethane	ND	ug/kg	2.6				
Bromobenzene	ND	ug/kg	13.				
n-Butylbenzene	ND	ug/kg	2.6				
sec-Butylbenzene	ND	ug/kg	2.6				
tert-Butylbenzene	ND	ug/kg	13.				
o-Chlorotoluene	ND	ug/kg	13.				
p-Chlorotoluene	ND	ug/kg	13.				
1,2-Dibromo-3-chloropropane	ND	ug/kg	13.				
Hexachlorobutadiene	ND	ug/kg	13.				
Isopropylbenzene	ND	ug/kg	2.6				
p-Isopropyltoluene	ND	ug/kg	2.6				

Comments: Complete list of References and Glossary of Terms found in Addendum I

Laboratory Sample Number: L0710362-12
TRC-SB-11 (10-12)

PARAMETER	RESULT	UNITS	RDL	REF METHOD	DATE PREP	DATE ANAL	ID
Volatile Organics by EPA 8260B cont'd				1 8260B		0725 21:50	PD
Naphthalene	ND	ug/kg	13.				
n-Propylbenzene	ND	ug/kg	2.6				
1,2,3-Trichlorobenzene	ND	ug/kg	13.				
1,2,4-Trichlorobenzene	ND	ug/kg	13.				
1,3,5-Trimethylbenzene	ND	ug/kg	13.				
1,2,4-Trimethylbenzene	ND	ug/kg	13.				
1,1,2-Trichloro-1,2,2-Trifluor oethane	ND	ug/kg	53.				
1,4-Diethylbenzene	ND	ug/kg	2.6				
4-Ethyltoluene	ND	ug/kg	2.6				
1,2,4,5-Tetramethylbenzene	ND	ug/kg	2.6				
Surrogate(s)	Recovery		QC Criteria				
1,2-Dichloroethane-d4	119	%	70-130				
Toluene-d8	102	%	70-130				
4-Bromofluorobenzene	111	%	70-130				
Dibromofluoromethane	100	%	70-130				
Semivolatile Organics by EPA 8270C				1 8270C	0721 10:30	0723 22:26	PS
Acenaphthene	ND	ug/kg	350				
1,2,4-Trichlorobenzene	ND	ug/kg	350				
Hexachlorobenzene	ND	ug/kg	350				
Bis(2-chloroethyl)ether	ND	ug/kg	350				
2-Chloronaphthalene	ND	ug/kg	420				
1,2-Dichlorobenzene	ND	ug/kg	350				
1,3-Dichlorobenzene	ND	ug/kg	350				
1,4-Dichlorobenzene	ND	ug/kg	350				
3,3'-Dichlorobenzidine	ND	ug/kg	710				
2,4-Dinitrotoluene	ND	ug/kg	350				
2,6-Dinitrotoluene	ND	ug/kg	350				
Fluoranthene	ND	ug/kg	350				
4-Chlorophenyl phenyl ether	ND	ug/kg	350				
4-Bromophenyl phenyl ether	ND	ug/kg	350				
Bis(2-chloroisopropyl)ether	ND	ug/kg	350				
Bis(2-chloroethoxy)methane	ND	ug/kg	350				
Hexachlorobutadiene	ND	ug/kg	710				
Hexachlorocyclopentadiene	ND	ug/kg	710				
Hexachloroethane	ND	ug/kg	350				
Isophorone	ND	ug/kg	350				
Naphthalene	ND	ug/kg	350				
Nitrobenzene	ND	ug/kg	350				
NitrosoDiPhenylAmine(NDPA)/DPA	ND	ug/kg	1100				
n-Nitrosodi-n-propylamine	ND	ug/kg	350				
Bis(2-Ethylhexyl)phthalate	ND	ug/kg	710				
Butyl benzyl phthalate	ND	ug/kg	350				
Di-n-butylphthalate	ND	ug/kg	350				
Di-n-octylphthalate	ND	ug/kg	350				
Diethyl phthalate	ND	ug/kg	350				
Dimethyl phthalate	ND	ug/kg	350				

Comments: Complete list of References and Glossary of Terms found in Addendum I

Laboratory Sample Number: L0710362-12
TRC-SB-11 (10-12)

PARAMETER	RESULT	UNITS	RDL	REF METHOD	DATE PREP	DATE ANAL	ID
Semivolatile Organics by EPA 8270C cont'd				1 8270C	0721 10:30	0723 22:26	PS
Benzo(a)anthracene	ND	ug/kg	350				
Benzo(a)pyrene	ND	ug/kg	350				
Benzo(b)fluoranthene	ND	ug/kg	350				
Benzo(k)fluoranthene	ND	ug/kg	350				
Chrysene	ND	ug/kg	350				
Acenaphthylene	ND	ug/kg	350				
Anthracene	ND	ug/kg	350				
Benzo(ghi)perylene	ND	ug/kg	350				
Fluorene	ND	ug/kg	350				
Phenanthrene	ND	ug/kg	350				
Dibenzo(a,h)anthracene	ND	ug/kg	350				
Indeno(1,2,3-cd)Pyrene	ND	ug/kg	350				
Pyrene	ND	ug/kg	350				
Biphenyl	ND	ug/kg	350				
4-Chloroaniline	ND	ug/kg	350				
2-Nitroaniline	ND	ug/kg	350				
3-Nitroaniline	ND	ug/kg	350				
4-Nitroaniline	ND	ug/kg	500				
Dibenzofuran	ND	ug/kg	350				
2-Methylnaphthalene	ND	ug/kg	350				
1,2,4,5-Tetrachlorobenzene	ND	ug/kg	1400				
Acetophenone	ND	ug/kg	1400				
2,4,6-Trichlorophenol	ND	ug/kg	350				
P-Chloro-M-Cresol	ND	ug/kg	350				
2-Chlorophenol	ND	ug/kg	420				
2,4-Dichlorophenol	ND	ug/kg	710				
2,4-Dimethylphenol	ND	ug/kg	350				
2-Nitrophenol	ND	ug/kg	1400				
4-Nitrophenol	ND	ug/kg	710				
2,4-Dinitrophenol	ND	ug/kg	1400				
4,6-Dinitro-o-cresol	ND	ug/kg	1400				
Pentachlorophenol	ND	ug/kg	1400				
Phenol	ND	ug/kg	500				
2-Methylphenol	ND	ug/kg	420				
3-Methylphenol/4-Methylphenol	ND	ug/kg	420				
2,4,5-Trichlorophenol	ND	ug/kg	350				
Benzoic Acid	ND	ug/kg	3500				
Benzyl Alcohol	ND	ug/kg	710				
Carbazole	ND	ug/kg	350				
Surrogate(s)	Recovery		QC Criteria				
2-Fluorophenol	75.0	%	25-120				
Phenol-d6	92.0	%	10-120				
Nitrobenzene-d5	70.0	%	23-120				
2-Fluorobiphenyl	58.0	%	30-120				
2,4,6-Tribromophenol	71.0	%	19-120				
4-Terphenyl-d14	75.0	%	18-120				
Polychlorinated Biphenyls by EPA 8082				1 8082	0721 10:40	0725 00:26	SS

Comments: Complete list of References and Glossary of Terms found in Addendum I

Laboratory Sample Number: L0710362-12
TRC-SB-11 (10-12)

PARAMETER	RESULT	UNITS	RDL	REF METHOD	DATE PREP	DATE ANAL	ID
Polychlorinated Biphenyls by EPA 8082 cont'd				1 8082	0721 10:40	0725 00:26	SS
Aroclor 1016	ND	ug/kg	35.5				
Aroclor 1221	ND	ug/kg	35.5				
Aroclor 1232	ND	ug/kg	35.5				
Aroclor 1242	ND	ug/kg	35.5				
Aroclor 1248	ND	ug/kg	35.5				
Aroclor 1254	ND	ug/kg	35.5				
Aroclor 1260	ND	ug/kg	35.5				
Surrogate(s)	Recovery		QC Criteria				
2,4,5,6-Tetrachloro-m-xylene	84.0	%	30-150				
Decachlorobiphenyl	79.0	%	30-150				
Organochlorine Pesticides by EPA 8081A				1 8081A	0721 12:45	0724 20:56	JB
Delta-BHC	ND	ug/kg	3.55				
Alpha-BHC	ND	ug/kg	3.55				
Heptachlor	ND	ug/kg	3.55				
Aldrin	ND	ug/kg	3.55				
Heptachlor epoxide	ND	ug/kg	3.55				
Endrin	ND	ug/kg	3.55				
Endrin ketone	ND	ug/kg	3.55				
Dieldrin	ND	ug/kg	3.55				
4,4'-DDE	ND	ug/kg	3.55				
4,4'-DDD	ND	ug/kg	3.55				
4,4'-DDT	ND	ug/kg	3.55				
Endosulfan I	ND	ug/kg	3.55				
Endosulfan II	ND	ug/kg	3.55				
Endosulfan sulfate	ND	ug/kg	3.55				
Methoxychlor	ND	ug/kg	14.2				
trans-Chlordane	ND	ug/kg	3.55				
Chlordane	ND	ug/kg	14.2				
Surrogate(s)	Recovery		QC Criteria				
2,4,5,6-Tetrachloro-m-xylene	46.0	%	30-150				
Decachlorobiphenyl	34.0	%	30-150				
Organochlorine Pesticides by EPA 8081A				1 8081A	0721 12:45	0724 20:56	JB
Lindane	ND	ug/kg	3.55				
Beta-BHC	ND	ug/kg	3.55				

Comments: Complete list of References and Glossary of Terms found in Addendum I

ALPHA ANALYTICAL LABORATORIES
CERTIFICATE OF ANALYSIS

MA:M-MA086 NH:200301-A CT:PH-0574 ME:MA086 RI:65 NY:11148 NJ:MA935 Army:USACE

Laboratory Sample Number: L0710362-13
TRC-SB-12 (11-12)
Sample Matrix: SOIL

Date Collected: 19-JUL-2007 09:00
Date Received : 19-JUL-2007
Date Reported : 27-JUL-2007

Condition of Sample: Satisfactory

Field Prep: None

Number & Type of Containers: 1-Amber,1-Vial

PARAMETER	RESULT	UNITS	RDL	REF	METHOD	DATE PREP	DATE ANAL	ID
Solids, Total	94	%	0.10	30	2540G		0723 14:29	NM
Total Metals								
Aluminum, Total	15000	mg/kg	4.2	1	6010B	0723 18:00	0725 10:05	MG
Antimony, Total	ND	mg/kg	2.1	1	6010B	0723 18:00	0725 10:05	MG
Arsenic, Total	0.43	mg/kg	0.42	1	6010B	0723 18:00	0725 10:05	MG
Barium, Total	220	mg/kg	0.42	1	6010B	0723 18:00	0725 10:05	MG
Beryllium, Total	2.2	mg/kg	0.21	1	6010B	0723 18:00	0725 10:05	MG
Cadmium, Total	ND	mg/kg	0.42	1	6010B	0723 18:00	0725 10:05	MG
Calcium, Total	3500	mg/kg	4.2	1	6010B	0723 18:00	0725 10:05	MG
Chromium, Total	27	mg/kg	0.42	1	6010B	0723 18:00	0725 10:05	MG
Cobalt, Total	16	mg/kg	0.84	1	6010B	0723 18:00	0725 10:05	MG
Copper, Total	19	mg/kg	0.42	1	6010B	0723 18:00	0725 10:05	MG
Iron, Total	25000	mg/kg	21	1	6010B	0723 18:00	0725 11:42	MG
Lead, Total	ND	mg/kg	2.1	1	6010B	0723 18:00	0725 10:05	MG
Magnesium, Total	11000	mg/kg	4.2	1	6010B	0723 18:00	0725 10:05	MG
Manganese, Total	260	mg/kg	0.42	1	6010B	0723 18:00	0725 10:05	MG
Mercury, Total	ND	mg/kg	0.09	1	7471A	0720 17:00	0723 13:54	DM
Nickel, Total	32	mg/kg	1.0	1	6010B	0723 18:00	0725 10:05	MG
Potassium, Total	8800	mg/kg	1000	1	6010B	0723 18:00	0725 11:42	MG
Selenium, Total	ND	mg/kg	2.1	1	6010B	0723 18:00	0725 10:05	MG
Silver, Total	ND	mg/kg	0.42	1	6010B	0723 18:00	0725 10:05	MG
Sodium, Total	ND	mg/kg	84.	1	6010B	0723 18:00	0725 10:05	MG
Thallium, Total	ND	mg/kg	2.1	1	6010B	0723 18:00	0725 10:05	MG
Vanadium, Total	51	mg/kg	0.42	1	6010B	0723 18:00	0725 10:05	MG
Zinc, Total	56	mg/kg	2.1	1	6010B	0723 18:00	0725 10:05	MG
Volatile Organics by EPA 8260B				1	8260B		0725 22:24	PD
Methylene chloride	ND	ug/kg	26.					
1,1-Dichloroethane	ND	ug/kg	4.0					
Chloroform	ND	ug/kg	4.0					
Carbon tetrachloride	ND	ug/kg	2.6					
1,2-Dichloropropane	ND	ug/kg	9.3					
Dibromochloromethane	ND	ug/kg	2.6					
1,1,2-Trichloroethane	ND	ug/kg	4.0					
Tetrachloroethene	ND	ug/kg	2.6					
Chlorobenzene	ND	ug/kg	2.6					
Trichlorofluoromethane	ND	ug/kg	13.					

Comments: Complete list of References and Glossary of Terms found in Addendum I

Laboratory Sample Number: L0710362-13
TRC-SB-12 (11-12)

PARAMETER	RESULT	UNITS	RDL	REF METHOD	DATE PREP	DATE ANAL	ID
Volatile Organics by EPA 8260B cont'd				1 8260B		0725 22:24	PD
1,2-Dichloroethane	82	ug/kg	2.6				
1,1,1-Trichloroethane	ND	ug/kg	2.6				
Bromodichloromethane	ND	ug/kg	2.6				
trans-1,3-Dichloropropene	ND	ug/kg	2.6				
cis-1,3-Dichloropropene	ND	ug/kg	2.6				
1,1-Dichloropropene	ND	ug/kg	13.				
Bromoform	ND	ug/kg	11.				
1,1,2,2-Tetrachloroethane	ND	ug/kg	2.6				
Benzene	ND	ug/kg	2.6				
Toluene	ND	ug/kg	4.0				
Ethylbenzene	ND	ug/kg	2.6				
Chloromethane	ND	ug/kg	13.				
Bromomethane	ND	ug/kg	5.3				
Vinyl chloride	ND	ug/kg	5.3				
Chloroethane	ND	ug/kg	5.3				
1,1-Dichloroethene	ND	ug/kg	2.6				
trans-1,2-Dichloroethene	ND	ug/kg	4.0				
Trichloroethene	ND	ug/kg	2.6				
1,2-Dichlorobenzene	ND	ug/kg	13.				
1,3-Dichlorobenzene	ND	ug/kg	13.				
1,4-Dichlorobenzene	ND	ug/kg	13.				
Methyl tert butyl ether	ND	ug/kg	5.3				
p/m-Xylene	ND	ug/kg	5.3				
o-Xylene	ND	ug/kg	5.3				
cis-1,2-Dichloroethene	ND	ug/kg	2.6				
Dibromomethane	ND	ug/kg	26.				
Styrene	ND	ug/kg	5.3				
Dichlorodifluoromethane	ND	ug/kg	26.				
Acetone	ND	ug/kg	26.				
Carbon disulfide	ND	ug/kg	26.				
2-Butanone	ND	ug/kg	26.				
Vinyl acetate	ND	ug/kg	26.				
4-Methyl-2-pentanone	ND	ug/kg	26.				
2-Hexanone	ND	ug/kg	26.				
Bromochloromethane	ND	ug/kg	13.				
2,2-Dichloropropane	ND	ug/kg	13.				
1,2-Dibromoethane	ND	ug/kg	11.				
1,3-Dichloropropane	ND	ug/kg	13.				
1,1,1,2-Tetrachloroethane	ND	ug/kg	2.6				
Bromobenzene	ND	ug/kg	13.				
n-Butylbenzene	ND	ug/kg	2.6				
sec-Butylbenzene	ND	ug/kg	2.6				
tert-Butylbenzene	ND	ug/kg	13.				
o-Chlorotoluene	ND	ug/kg	13.				
p-Chlorotoluene	ND	ug/kg	13.				
1,2-Dibromo-3-chloropropane	ND	ug/kg	13.				
Hexachlorobutadiene	ND	ug/kg	13.				
Isopropylbenzene	ND	ug/kg	2.6				
p-Isopropyltoluene	ND	ug/kg	2.6				

Comments: Complete list of References and Glossary of Terms found in Addendum I

Laboratory Sample Number: L0710362-13
TRC-SB-12 (11-12)

PARAMETER	RESULT	UNITS	RDL	REF METHOD	DATE PREP	DATE ANAL	ID
Volatile Organics by EPA 8260B cont'd				1 8260B		0725 22:24	PD
Naphthalene	ND	ug/kg	13.				
n-Propylbenzene	ND	ug/kg	2.6				
1,2,3-Trichlorobenzene	ND	ug/kg	13.				
1,2,4-Trichlorobenzene	ND	ug/kg	13.				
1,3,5-Trimethylbenzene	ND	ug/kg	13.				
1,2,4-Trimethylbenzene	ND	ug/kg	13.				
1,1,2-Trichloro-1,2,2-Trifluoroethane	ND	ug/kg	53.				
1,4-Diethylbenzene	ND	ug/kg	2.6				
4-Ethyltoluene	ND	ug/kg	2.6				
1,2,4,5-Tetramethylbenzene	ND	ug/kg	2.6				
Surrogate(s)	Recovery		QC Criteria				
1,2-Dichloroethane-d4	123	%	70-130				
Toluene-d8	96.0	%	70-130				
4-Bromofluorobenzene	130	%	70-130				
Dibromofluoromethane	95.0	%	70-130				
Semivolatile Organics by EPA 8270C				1 8270C	0721 10:30	0723 22:49	PS
Acenaphthene	ND	ug/kg	350				
1,2,4-Trichlorobenzene	ND	ug/kg	350				
Hexachlorobenzene	ND	ug/kg	350				
Bis(2-chloroethyl)ether	ND	ug/kg	350				
2-Chloronaphthalene	ND	ug/kg	420				
1,2-Dichlorobenzene	ND	ug/kg	350				
1,3-Dichlorobenzene	ND	ug/kg	350				
1,4-Dichlorobenzene	ND	ug/kg	350				
3,3'-Dichlorobenzidine	ND	ug/kg	710				
2,4-Dinitrotoluene	ND	ug/kg	350				
2,6-Dinitrotoluene	ND	ug/kg	350				
Fluoranthene	ND	ug/kg	350				
4-Chlorophenyl phenyl ether	ND	ug/kg	350				
4-Bromophenyl phenyl ether	ND	ug/kg	350				
Bis(2-chloroisopropyl)ether	ND	ug/kg	350				
Bis(2-chloroethoxy)methane	ND	ug/kg	350				
Hexachlorobutadiene	ND	ug/kg	710				
Hexachlorocyclopentadiene	ND	ug/kg	710				
Hexachloroethane	ND	ug/kg	350				
Isophorone	ND	ug/kg	350				
Naphthalene	ND	ug/kg	350				
Nitrobenzene	ND	ug/kg	350				
NitrosoDiPhenylAmine(NDPA)/DPA	ND	ug/kg	1100				
n-Nitrosodi-n-propylamine	ND	ug/kg	350				
Bis(2-Ethylhexyl)phthalate	ND	ug/kg	710				
Butyl benzyl phthalate	ND	ug/kg	350				
Di-n-butylphthalate	ND	ug/kg	350				
Di-n-octylphthalate	ND	ug/kg	350				
Diethyl phthalate	ND	ug/kg	350				
Dimethyl phthalate	ND	ug/kg	350				

Comments: Complete list of References and Glossary of Terms found in Addendum I

Laboratory Sample Number: L0710362-13
TRC-SB-12 (11-12)

PARAMETER	RESULT	UNITS	RDL	REF METHOD	DATE PREP	DATE ANAL	ID
Semivolatile Organics by EPA 8270C cont'd				1 8270C	0721 10:30	0723 22:49	PS
Benzo(a)anthracene	ND	ug/kg	350				
Benzo(a)pyrene	ND	ug/kg	350				
Benzo(b)fluoranthene	ND	ug/kg	350				
Benzo(k)fluoranthene	ND	ug/kg	350				
Chrysene	ND	ug/kg	350				
Acenaphthylene	ND	ug/kg	350				
Anthracene	ND	ug/kg	350				
Benzo(ghi)perylene	ND	ug/kg	350				
Fluorene	ND	ug/kg	350				
Phenanthrene	ND	ug/kg	350				
Dibenzo(a,h)anthracene	ND	ug/kg	350				
Indeno(1,2,3-cd)Pyrene	ND	ug/kg	350				
Pyrene	ND	ug/kg	350				
Biphenyl	ND	ug/kg	350				
4-Chloroaniline	ND	ug/kg	350				
2-Nitroaniline	ND	ug/kg	350				
3-Nitroaniline	ND	ug/kg	350				
4-Nitroaniline	ND	ug/kg	500				
Dibenzofuran	ND	ug/kg	350				
2-Methylnaphthalene	ND	ug/kg	350				
1,2,4,5-Tetrachlorobenzene	ND	ug/kg	1400				
Acetophenone	ND	ug/kg	1400				
2,4,6-Trichlorophenol	ND	ug/kg	350				
P-Chloro-M-Cresol	ND	ug/kg	350				
2-Chlorophenol	ND	ug/kg	420				
2,4-Dichlorophenol	ND	ug/kg	710				
2,4-Dimethylphenol	ND	ug/kg	350				
2-Nitrophenol	ND	ug/kg	1400				
4-Nitrophenol	ND	ug/kg	710				
2,4-Dinitrophenol	ND	ug/kg	1400				
4,6-Dinitro-o-cresol	ND	ug/kg	1400				
Pentachlorophenol	ND	ug/kg	1400				
Phenol	ND	ug/kg	500				
2-Methylphenol	ND	ug/kg	420				
3-Methylphenol/4-Methylphenol	ND	ug/kg	420				
2,4,5-Trichlorophenol	ND	ug/kg	350				
Benzoic Acid	ND	ug/kg	3500				
Benzyl Alcohol	ND	ug/kg	710				
Carbazole	ND	ug/kg	350				
Surrogate(s)	Recovery		QC Criteria				
2-Fluorophenol	78.0	%	25-120				
Phenol-d6	100	%	10-120				
Nitrobenzene-d5	75.0	%	23-120				
2-Fluorobiphenyl	60.0	%	30-120				
2,4,6-Tribromophenol	79.0	%	19-120				
4-Terphenyl-d14	75.0	%	18-120				
Polychlorinated Biphenyls by EPA 8082				1 8082	0721 10:40	0725 00:55	SS

Comments: Complete list of References and Glossary of Terms found in Addendum I

Laboratory Sample Number: L0710362-13
TRC-SB-12 (11-12)

PARAMETER	RESULT	UNITS	RDL	REF METHOD	DATE PREP	DATE ANAL	ID
Polychlorinated Biphenyls by EPA 8082 cont'd				1 8082	0721 10:40	0725 00:55	SS
Aroclor 1016	ND	ug/kg	35.5				
Aroclor 1221	ND	ug/kg	35.5				
Aroclor 1232	ND	ug/kg	35.5				
Aroclor 1242	ND	ug/kg	35.5				
Aroclor 1248	ND	ug/kg	35.5				
Aroclor 1254	ND	ug/kg	35.5				
Aroclor 1260	ND	ug/kg	35.5				
Surrogate(s)	Recovery		QC Criteria				
2,4,5,6-Tetrachloro-m-xylene	77.0	%	30-150				
Decachlorobiphenyl	67.0	%	30-150				
Organochlorine Pesticides by EPA 8081A				1 8081A	0721 12:45	0724 21:14	JB
Delta-BHC	ND	ug/kg	3.55				
Alpha-BHC	ND	ug/kg	3.55				
Heptachlor	ND	ug/kg	3.55				
Aldrin	ND	ug/kg	3.55				
Heptachlor epoxide	ND	ug/kg	3.55				
Endrin	ND	ug/kg	3.55				
Endrin ketone	ND	ug/kg	3.55				
Dieldrin	ND	ug/kg	3.55				
4,4'-DDE	ND	ug/kg	3.55				
4,4'-DDD	ND	ug/kg	3.55				
4,4'-DDT	ND	ug/kg	3.55				
Endosulfan I	ND	ug/kg	3.55				
Endosulfan II	ND	ug/kg	3.55				
Endosulfan sulfate	ND	ug/kg	3.55				
Methoxychlor	ND	ug/kg	14.2				
trans-Chlordane	ND	ug/kg	3.55				
Chlordane	ND	ug/kg	14.2				
Surrogate(s)	Recovery		QC Criteria				
2,4,5,6-Tetrachloro-m-xylene	59.0	%	30-150				
Decachlorobiphenyl	50.0	%	30-150				
Organochlorine Pesticides by EPA 8081A				1 8081A	0721 12:45	0724 21:14	JB
Lindane	ND	ug/kg	3.55				
Beta-BHC	ND	ug/kg	3.55				

Comments: Complete list of References and Glossary of Terms found in Addendum I

ALPHA ANALYTICAL LABORATORIES
CERTIFICATE OF ANALYSIS

MA:M-MA086 NH:200301-A CT:PH-0574 ME:MA086 RI:65 NY:11148 NJ:MA935 Army:USACE

Laboratory Sample Number: L0710362-14
TRC-BLANK
Sample Matrix: WATER

Date Collected: 19-JUL-2007 14:00
Date Received : 19-JUL-2007
Date Reported : 27-JUL-2007

Condition of Sample: Satisfactory

Field Prep: None

Number & Type of Containers: 2-Amber,1-Plastic,2-Vial

PARAMETER	RESULT	UNITS	RDL	REF	METHOD	DATE PREP	DATE ANAL	ID
Total Metals								
Aluminum, Total	ND	mg/l	0.10	1	6010B	0723 16:20	0725 12:37	AI
Antimony, Total	ND	mg/l	0.050	1	6010B	0723 16:20	0725 12:37	AI
Arsenic, Total	ND	mg/l	0.005	1	6010B	0723 16:20	0725 12:37	AI
Barium, Total	ND	mg/l	0.010	1	6010B	0723 16:20	0725 12:37	AI
Beryllium, Total	ND	mg/l	0.005	1	6010B	0723 16:20	0725 12:37	AI
Cadmium, Total	ND	mg/l	0.005	1	6010B	0723 16:20	0725 12:37	AI
Calcium, Total	ND	mg/l	0.10	1	6010B	0723 16:20	0725 12:37	AI
Chromium, Total	ND	mg/l	0.01	1	6010B	0723 16:20	0725 12:37	AI
Cobalt, Total	ND	mg/l	0.020	1	6010B	0723 16:20	0725 12:37	AI
Copper, Total	ND	mg/l	0.010	1	6010B	0723 16:20	0725 12:37	AI
Iron, Total	ND	mg/l	0.05	1	6010B	0723 16:20	0725 12:37	AI
Lead, Total	ND	mg/l	0.010	1	6010B	0723 16:20	0725 12:37	AI
Magnesium, Total	ND	mg/l	0.10	1	6010B	0723 16:20	0725 12:37	AI
Manganese, Total	ND	mg/l	0.010	1	6010B	0723 16:20	0725 12:37	AI
Mercury, Total	ND	mg/l	0.0002	1	7470A	0720 15:00	0723 11:48	DM
Nickel, Total	ND	mg/l	0.025	1	6010B	0723 16:20	0725 12:37	AI
Potassium, Total	ND	mg/l	2.5	1	6010B	0723 16:20	0725 12:37	AI
Selenium, Total	ND	mg/l	0.010	1	6010B	0723 16:20	0725 12:37	AI
Silver, Total	ND	mg/l	0.007	1	6010B	0723 16:20	0725 12:37	AI
Sodium, Total	ND	mg/l	2.0	1	6010B	0723 16:20	0725 12:37	AI
Thallium, Total	ND	mg/l	0.020	1	6010B	0723 16:20	0725 12:37	AI
Vanadium, Total	ND	mg/l	0.010	1	6010B	0723 16:20	0725 12:37	AI
Zinc, Total	ND	mg/l	0.050	1	6010B	0723 16:20	0725 12:37	AI
Volatile Organics by EPA 8260B				1	8260B		0726 00:43	PD
Methylene chloride	ND	ug/l	10.					
1,1-Dichloroethane	ND	ug/l	1.5					
Chloroform	ND	ug/l	1.5					
Carbon tetrachloride	ND	ug/l	1.0					
1,2-Dichloropropane	ND	ug/l	3.5					
Dibromochloromethane	ND	ug/l	1.0					
1,1,2-Trichloroethane	ND	ug/l	1.5					
Tetrachloroethene	ND	ug/l	1.0					
Chlorobenzene	ND	ug/l	1.0					
Trichlorofluoromethane	ND	ug/l	5.0					
1,2-Dichloroethane	ND	ug/l	1.0					
1,1,1-Trichloroethane	ND	ug/l	1.0					

Comments: Complete list of References and Glossary of Terms found in Addendum I

Laboratory Sample Number: L0710362-14
TRC-BLANK

PARAMETER	RESULT	UNITS	RDL	REF METHOD	DATE PREP	DATE ANAL	ID
Volatile Organics by EPA 8260B cont'd				1 8260B		0726 00:43	PD
Bromodichloromethane	ND	ug/l	1.0				
trans-1,3-Dichloropropene	ND	ug/l	1.0				
cis-1,3-Dichloropropene	ND	ug/l	1.0				
1,1-Dichloropropene	ND	ug/l	5.0				
Bromoform	ND	ug/l	4.0				
1,1,2,2-Tetrachloroethane	ND	ug/l	1.0				
Benzene	ND	ug/l	1.0				
Toluene	ND	ug/l	1.5				
Ethylbenzene	ND	ug/l	1.0				
Chloromethane	ND	ug/l	5.0				
Bromomethane	ND	ug/l	2.0				
Vinyl chloride	ND	ug/l	2.0				
Chloroethane	ND	ug/l	2.0				
1,1-Dichloroethene	ND	ug/l	1.0				
trans-1,2-Dichloroethene	ND	ug/l	1.5				
Trichloroethene	ND	ug/l	1.0				
1,2-Dichlorobenzene	ND	ug/l	5.0				
1,3-Dichlorobenzene	ND	ug/l	5.0				
1,4-Dichlorobenzene	ND	ug/l	5.0				
Methyl tert butyl ether	ND	ug/l	2.0				
p/m-Xylene	ND	ug/l	2.0				
o-Xylene	ND	ug/l	2.0				
cis-1,2-Dichloroethene	ND	ug/l	1.0				
Dibromomethane	ND	ug/l	10.				
1,2,3-Trichloropropane	ND	ug/l	10.				
Styrene	ND	ug/l	2.0				
Dichlorodifluoromethane	ND	ug/l	10.				
Acetone	ND	ug/l	10.				
Carbon disulfide	ND	ug/l	10.				
2-Butanone	ND	ug/l	10.				
Vinyl acetate	ND	ug/l	10.				
4-Methyl-2-pentanone	ND	ug/l	10.				
2-Hexanone	ND	ug/l	10.				
Bromochloromethane	ND	ug/l	5.0				
2,2-Dichloropropane	ND	ug/l	5.0				
1,2-Dibromoethane	ND	ug/l	4.0				
1,3-Dichloropropane	ND	ug/l	5.0				
1,1,1,2-Tetrachloroethane	ND	ug/l	1.0				
Bromobenzene	ND	ug/l	5.0				
n-Butylbenzene	ND	ug/l	1.0				
sec-Butylbenzene	ND	ug/l	1.0				
tert-Butylbenzene	ND	ug/l	5.0				
o-Chlorotoluene	ND	ug/l	5.0				
p-Chlorotoluene	ND	ug/l	5.0				
1,2-Dibromo-3-chloropropane	ND	ug/l	5.0				
Hexachlorobutadiene	ND	ug/l	1.2				
Isopropylbenzene	ND	ug/l	1.0				
p-Isopropyltoluene	ND	ug/l	1.0				
Naphthalene	ND	ug/l	5.0				

Comments: Complete list of References and Glossary of Terms found in Addendum I

Laboratory Sample Number: L0710362-14
TRC-BLANK

PARAMETER	RESULT	UNITS	RDL	REF METHOD	DATE PREP	DATE ANAL	ID
Volatile Organics by EPA 8260B cont'd				1 8260B		0726 00:43	PD
n-Propylbenzene	ND	ug/l	1.0				
1,2,3-Trichlorobenzene	ND	ug/l	5.0				
1,2,4-Trichlorobenzene	ND	ug/l	5.0				
1,3,5-Trimethylbenzene	ND	ug/l	5.0				
1,2,4-Trimethylbenzene	ND	ug/l	5.0				
1,1,2-Trichloro-1,2,2-Trifluoroethane	ND	ug/l	20.				
1,4-Diethylbenzene	ND	ug/l	1.0				
4-Ethyltoluene	ND	ug/l	1.0				
1,2,4,5-Tetramethylbenzene	ND	ug/l	1.0				
Surrogate(s)	Recovery		QC Criteria				
1,2-Dichloroethane-d4	105	%	70-130				
Toluene-d8	100	%	70-130				
4-Bromofluorobenzene	105	%	70-130				
Dibromofluoromethane	98.0	%	70-130				
Semivolatile Organics by EPA 8270C				1 8270C	0720 18:00	0723 23:12	PS
Acenaphthene	ND	ug/l	4.9				
1,2,4-Trichlorobenzene	ND	ug/l	4.9				
Hexachlorobenzene	ND	ug/l	4.9				
Bis(2-chloroethyl)ether	ND	ug/l	4.9				
2-Chloronaphthalene	ND	ug/l	5.9				
1,2-Dichlorobenzene	ND	ug/l	4.9				
1,3-Dichlorobenzene	ND	ug/l	4.9				
1,4-Dichlorobenzene	ND	ug/l	4.9				
3,3'-Dichlorobenzidine	ND	ug/l	49.				
2,4-Dinitrotoluene	ND	ug/l	5.9				
2,6-Dinitrotoluene	ND	ug/l	4.9				
Fluoranthene	ND	ug/l	4.9				
4-Chlorophenyl phenyl ether	ND	ug/l	4.9				
4-Bromophenyl phenyl ether	ND	ug/l	4.9				
Bis(2-chloroisopropyl)ether	ND	ug/l	4.9				
Bis(2-chloroethoxy)methane	ND	ug/l	4.9				
Hexachlorobutadiene	ND	ug/l	9.9				
Hexachlorocyclopentadiene	ND	ug/l	30.				
Hexachloroethane	ND	ug/l	4.9				
Isophorone	ND	ug/l	4.9				
Naphthalene	ND	ug/l	4.9				
Nitrobenzene	ND	ug/l	4.9				
NitrosoDiPhenylAmine(NDPA)/DPA	ND	ug/l	15.				
n-Nitrosodi-n-propylamine	ND	ug/l	4.9				
Bis(2-Ethylhexyl)phthalate	ND	ug/l	4.9				
Butyl benzyl phthalate	ND	ug/l	4.9				
Di-n-butylphthalate	ND	ug/l	4.9				
Di-n-octylphthalate	ND	ug/l	4.9				
Diethyl phthalate	ND	ug/l	4.9				
Dimethyl phthalate	ND	ug/l	4.9				
Benzo(a)anthracene	ND	ug/l	4.9				

Comments: Complete list of References and Glossary of Terms found in Addendum I

Laboratory Sample Number: L0710362-14
TRC-BLANK

PARAMETER	RESULT	UNITS	RDL	REF METHOD	DATE PREP	DATE ANAL	ID
Semivolatile Organics by EPA 8270C cont'd				1 8270C	0720 18:00	0723 23:12	PS
Benzo(a)pyrene	ND	ug/l	4.9				
Benzo(b)fluoranthene	ND	ug/l	4.9				
Benzo(k)fluoranthene	ND	ug/l	4.9				
Chrysene	ND	ug/l	4.9				
Acenaphthylene	ND	ug/l	4.9				
Anthracene	ND	ug/l	4.9				
Benzo(ghi)perylene	ND	ug/l	4.9				
Fluorene	ND	ug/l	4.9				
Phenanthrene	ND	ug/l	4.9				
Dibenzo(a,h)anthracene	ND	ug/l	4.9				
Indeno(1,2,3-cd)Pyrene	ND	ug/l	6.9				
Pyrene	ND	ug/l	4.9				
Biphenyl	ND	ug/l	4.9				
4-Chloroaniline	ND	ug/l	4.9				
2-Nitroaniline	ND	ug/l	4.9				
3-Nitroaniline	ND	ug/l	4.9				
4-Nitroaniline	ND	ug/l	6.9				
Dibenzofuran	ND	ug/l	4.9				
2-Methylnaphthalene	ND	ug/l	4.9				
1,2,4,5-Tetrachlorobenzene	ND	ug/l	20.				
Acetophenone	ND	ug/l	20.				
2,4,6-Trichlorophenol	ND	ug/l	4.9				
P-Chloro-M-Cresol	ND	ug/l	4.9				
2-Chlorophenol	ND	ug/l	5.9				
2,4-Dichlorophenol	ND	ug/l	9.9				
2,4-Dimethylphenol	ND	ug/l	9.9				
2-Nitrophenol	ND	ug/l	20.				
4-Nitrophenol	ND	ug/l	9.9				
2,4-Dinitrophenol	ND	ug/l	30.				
4,6-Dinitro-o-cresol	ND	ug/l	20.				
Pentachlorophenol	ND	ug/l	9.9				
Phenol	ND	ug/l	6.9				
2-Methylphenol	ND	ug/l	5.9				
3-Methylphenol/4-Methylphenol	ND	ug/l	5.9				
2,4,5-Trichlorophenol	ND	ug/l	4.9				
Benzoic Acid	ND	ug/l	49.				
Benzyl Alcohol	ND	ug/l	9.9				
Carbazole	ND	ug/l	4.9				
Surrogate(s)	Recovery		QC Criteria				
2-Fluorophenol	42.0	%	21-120				
Phenol-d6	35.0	%	10-120				
Nitrobenzene-d5	67.0	%	23-120				
2-Fluorobiphenyl	55.0	%	43-120				
2,4,6-Tribromophenol	72.0	%	10-120				
4-Terphenyl-d14	81.0	%	33-120				
Polychlorinated Biphenyls by EPA 8082				1 8082	0720 18:30	0725 18:00	SS
Aroclor 1016	ND	ug/l	0.100				

Comments: Complete list of References and Glossary of Terms found in Addendum I

Laboratory Sample Number: L0710362-14
TRC-BLANK

PARAMETER	RESULT	UNITS	RDL	REF METHOD	DATE PREP	DATE ANAL	ID
Polychlorinated Biphenyls by EPA 8082 cont'd				1 8082	0720 18:30	0725 18:00	SS
Aroclor 1221	ND	ug/l	0.100				
Aroclor 1232	ND	ug/l	0.100				
Aroclor 1242	ND	ug/l	0.100				
Aroclor 1248	ND	ug/l	0.100				
Aroclor 1254	ND	ug/l	0.100				
Aroclor 1260	ND	ug/l	0.100				
Surrogate(s)	Recovery		QC Criteria				
2,4,5,6-Tetrachloro-m-xylene	74.0	%	30-150				
Decachlorobiphenyl	37.0	%	30-150				
Organochlorine Pesticides by EPA 8081A				1 8081A	0720 18:30	0726 01:14	JB
Dieldrin	ND	ug/l	0.040				
4,4'-DDE	ND	ug/l	0.040				
Organochlorine Pesticides by EPA 8081A				1 8081A	0720 18:30	0726 01:14	JB
Delta-BHC	ND	ug/l	0.020				
Lindane	ND	ug/l	0.020				
Alpha-BHC	ND	ug/l	0.020				
Beta-BHC	ND	ug/l	0.020				
Heptachlor	ND	ug/l	0.020				
Aldrin	ND	ug/l	0.020				
Heptachlor epoxide	ND	ug/l	0.020				
Endrin	ND	ug/l	0.040				
Endrin ketone	ND	ug/l	0.040				
4,4'-DDD	ND	ug/l	0.040				
4,4'-DDT	ND	ug/l	0.040				
Endosulfan I	ND	ug/l	0.020				
Endosulfan II	ND	ug/l	0.040				
Endosulfan sulfate	ND	ug/l	0.040				
Methoxychlor	ND	ug/l	0.200				
trans-Chlordane	ND	ug/l	0.020				
Chlordane	ND	ug/l	0.200				
Surrogate(s)	Recovery		QC Criteria				
2,4,5,6-Tetrachloro-m-xylene	59.0	%	30-150				
Decachlorobiphenyl	33.0	%	30-150				

Comments: Complete list of References and Glossary of Terms found in Addendum I

ALPHA ANALYTICAL LABORATORIES
CERTIFICATE OF ANALYSIS

MA:M-MA086 NH:200301-A CT:PH-0574 ME:MA086 RI:65 NY:11148 NJ:MA935 Army:USACE

Laboratory Sample Number: L0710362-15
TRC-SB-13 (15-17)
Sample Matrix: SOIL

Date Collected: 19-JUL-2007 16:00
Date Received : 19-JUL-2007
Date Reported : 27-JUL-2007

Condition of Sample: Satisfactory

Field Prep: None

Number & Type of Containers: 1-Amber,1-Vial

PARAMETER	RESULT	UNITS	RDL	REF	METHOD	DATE PREP	DATE ANAL	ID
Solids, Total	92	%	0.10	30	2540G		0723 14:29	NM
Total Metals								
Aluminum, Total	16000	mg/kg	4.3	1	6010B	0723 18:00	0725 10:07	MG
Antimony, Total	ND	mg/kg	2.2	1	6010B	0723 18:00	0725 10:07	MG
Arsenic, Total	1.4	mg/kg	0.43	1	6010B	0723 18:00	0725 10:07	MG
Barium, Total	160	mg/kg	0.43	1	6010B	0723 18:00	0725 10:07	MG
Beryllium, Total	2.0	mg/kg	0.22	1	6010B	0723 18:00	0725 10:07	MG
Cadmium, Total	ND	mg/kg	0.43	1	6010B	0723 18:00	0725 10:07	MG
Calcium, Total	2700	mg/kg	4.3	1	6010B	0723 18:00	0725 10:07	MG
Chromium, Total	73	mg/kg	0.43	1	6010B	0723 18:00	0725 10:07	MG
Cobalt, Total	12	mg/kg	0.86	1	6010B	0723 18:00	0725 10:07	MG
Copper, Total	23	mg/kg	0.43	1	6010B	0723 18:00	0725 10:07	MG
Iron, Total	28000	mg/kg	22	1	6010B	0723 18:00	0725 11:45	MG
Lead, Total	3.1	mg/kg	2.2	1	6010B	0723 18:00	0725 10:07	MG
Magnesium, Total	10000	mg/kg	4.3	1	6010B	0723 18:00	0725 10:07	MG
Manganese, Total	330	mg/kg	0.43	1	6010B	0723 18:00	0725 10:07	MG
Mercury, Total	ND	mg/kg	0.08	1	7471A	0720 17:00	0723 13:56	DM
Nickel, Total	34	mg/kg	1.1	1	6010B	0723 18:00	0725 10:07	MG
Potassium, Total	8500	mg/kg	1100	1	6010B	0723 18:00	0725 11:45	MG
Selenium, Total	ND	mg/kg	2.2	1	6010B	0723 18:00	0725 10:07	MG
Silver, Total	ND	mg/kg	0.43	1	6010B	0723 18:00	0725 10:07	MG
Sodium, Total	ND	mg/kg	86.	1	6010B	0723 18:00	0725 10:07	MG
Thallium, Total	ND	mg/kg	2.2	1	6010B	0723 18:00	0725 10:07	MG
Vanadium, Total	62	mg/kg	0.43	1	6010B	0723 18:00	0725 10:07	MG
Zinc, Total	64	mg/kg	2.2	1	6010B	0723 18:00	0725 10:07	MG
Volatile Organics by EPA 8260B				1	8260B		0725 22:59	PD
Methylene chloride	ND	ug/kg	27.					
1,1-Dichloroethane	ND	ug/kg	4.1					
Chloroform	ND	ug/kg	4.1					
Carbon tetrachloride	ND	ug/kg	2.7					
1,2-Dichloropropane	ND	ug/kg	9.5					
Dibromochloromethane	ND	ug/kg	2.7					
1,1,2-Trichloroethane	ND	ug/kg	4.1					
Tetrachloroethene	ND	ug/kg	2.7					
Chlorobenzene	ND	ug/kg	2.7					
Trichlorofluoromethane	ND	ug/kg	14.					

Comments: Complete list of References and Glossary of Terms found in Addendum I

Laboratory Sample Number: L0710362-15
TRC-SB-13 (15-17)

PARAMETER	RESULT	UNITS	RDL	REF METHOD	DATE PREP	DATE ANAL	ID
Volatile Organics by EPA 8260B cont'd				1 8260B		0725 22:59	PD
1,2-Dichloroethane	ND	ug/kg	2.7				
1,1,1-Trichloroethane	ND	ug/kg	2.7				
Bromodichloromethane	ND	ug/kg	2.7				
trans-1,3-Dichloropropene	ND	ug/kg	2.7				
cis-1,3-Dichloropropene	ND	ug/kg	2.7				
1,1-Dichloropropene	ND	ug/kg	14.				
Bromoform	ND	ug/kg	11.				
1,1,2,2-Tetrachloroethane	ND	ug/kg	2.7				
Benzene	ND	ug/kg	2.7				
Toluene	ND	ug/kg	4.1				
Ethylbenzene	ND	ug/kg	2.7				
Chloromethane	ND	ug/kg	14.				
Bromomethane	ND	ug/kg	5.4				
Vinyl chloride	ND	ug/kg	5.4				
Chloroethane	ND	ug/kg	5.4				
1,1-Dichloroethene	ND	ug/kg	2.7				
trans-1,2-Dichloroethene	ND	ug/kg	4.1				
Trichloroethene	ND	ug/kg	2.7				
1,2-Dichlorobenzene	ND	ug/kg	14.				
1,3-Dichlorobenzene	ND	ug/kg	14.				
1,4-Dichlorobenzene	ND	ug/kg	14.				
Methyl tert butyl ether	ND	ug/kg	5.4				
p/m-Xylene	ND	ug/kg	5.4				
o-Xylene	ND	ug/kg	5.4				
cis-1,2-Dichloroethene	ND	ug/kg	2.7				
Dibromomethane	ND	ug/kg	27.				
Styrene	ND	ug/kg	5.4				
Dichlorodifluoromethane	ND	ug/kg	27.				
Acetone	ND	ug/kg	27.				
Carbon disulfide	ND	ug/kg	27.				
2-Butanone	ND	ug/kg	27.				
Vinyl acetate	ND	ug/kg	27.				
4-Methyl-2-pentanone	ND	ug/kg	27.				
2-Hexanone	ND	ug/kg	27.				
Bromochloromethane	ND	ug/kg	14.				
2,2-Dichloropropane	ND	ug/kg	14.				
1,2-Dibromoethane	ND	ug/kg	11.				
1,3-Dichloropropane	ND	ug/kg	14.				
1,1,1,2-Tetrachloroethane	ND	ug/kg	2.7				
Bromobenzene	ND	ug/kg	14.				
n-Butylbenzene	ND	ug/kg	2.7				
sec-Butylbenzene	ND	ug/kg	2.7				
tert-Butylbenzene	ND	ug/kg	14.				
o-Chlorotoluene	ND	ug/kg	14.				
p-Chlorotoluene	ND	ug/kg	14.				
1,2-Dibromo-3-chloropropane	ND	ug/kg	14.				
Hexachlorobutadiene	ND	ug/kg	14.				
Isopropylbenzene	ND	ug/kg	2.7				
p-Isopropyltoluene	ND	ug/kg	2.7				

Comments: Complete list of References and Glossary of Terms found in Addendum I

Laboratory Sample Number: L0710362-15
TRC-SB-13 (15-17)

PARAMETER	RESULT	UNITS	RDL	REF METHOD	DATE PREP	DATE ANAL	ID
Volatile Organics by EPA 8260B cont'd				1 8260B		0725 22:59	PD
Naphthalene	ND	ug/kg	14.				
n-Propylbenzene	ND	ug/kg	2.7				
1,2,3-Trichlorobenzene	ND	ug/kg	14.				
1,2,4-Trichlorobenzene	ND	ug/kg	14.				
1,3,5-Trimethylbenzene	ND	ug/kg	14.				
1,2,4-Trimethylbenzene	ND	ug/kg	14.				
1,1,2-Trichloro-1,2,2-Trifluor oethane	ND	ug/kg	54.				
1,4-Diethylbenzene	ND	ug/kg	2.7				
4-Ethyltoluene	ND	ug/kg	2.7				
1,2,4,5-Tetramethylbenzene	ND	ug/kg	2.7				
Surrogate(s)	Recovery		QC Criteria				
1,2-Dichloroethane-d4	111	%	70-130				
Toluene-d8	102	%	70-130				
4-Bromofluorobenzene	107	%	70-130				
Dibromofluoromethane	97.0	%	70-130				
Semivolatile Organics by EPA 8270C				1 8270C	0721 10:30	0723 23:35	PS
Acenaphthene	ND	ug/kg	360				
1,2,4-Trichlorobenzene	ND	ug/kg	360				
Hexachlorobenzene	ND	ug/kg	360				
Bis(2-chloroethyl)ether	ND	ug/kg	360				
2-Chloronaphthalene	ND	ug/kg	430				
1,2-Dichlorobenzene	ND	ug/kg	360				
1,3-Dichlorobenzene	ND	ug/kg	360				
1,4-Dichlorobenzene	ND	ug/kg	360				
3,3'-Dichlorobenzidine	ND	ug/kg	720				
2,4-Dinitrotoluene	ND	ug/kg	360				
2,6-Dinitrotoluene	ND	ug/kg	360				
Fluoranthene	ND	ug/kg	360				
4-Chlorophenyl phenyl ether	ND	ug/kg	360				
4-Bromophenyl phenyl ether	ND	ug/kg	360				
Bis(2-chloroisopropyl)ether	ND	ug/kg	360				
Bis(2-chloroethoxy)methane	ND	ug/kg	360				
Hexachlorobutadiene	ND	ug/kg	720				
Hexachlorocyclopentadiene	ND	ug/kg	720				
Hexachloroethane	ND	ug/kg	360				
Isophorone	ND	ug/kg	360				
Naphthalene	ND	ug/kg	360				
Nitrobenzene	ND	ug/kg	360				
NitrosoDiPhenylAmine(NDPA)/DPA	ND	ug/kg	1100				
n-Nitrosodi-n-propylamine	ND	ug/kg	360				
Bis(2-Ethylhexyl)phthalate	ND	ug/kg	720				
Butyl benzyl phthalate	ND	ug/kg	360				
Di-n-butylphthalate	ND	ug/kg	360				
Di-n-octylphthalate	ND	ug/kg	360				
Diethyl phthalate	ND	ug/kg	360				
Dimethyl phthalate	ND	ug/kg	360				

Comments: Complete list of References and Glossary of Terms found in Addendum I

Laboratory Sample Number: L0710362-15
TRC-SB-13 (15-17)

PARAMETER	RESULT	UNITS	RDL	REF METHOD	DATE PREP	DATE ANAL	ID
Semivolatile Organics by EPA 8270C cont'd				1 8270C	0721 10:30	0723 23:35	PS
Benzo(a)anthracene	ND	ug/kg	360				
Benzo(a)pyrene	ND	ug/kg	360				
Benzo(b)fluoranthene	ND	ug/kg	360				
Benzo(k)fluoranthene	ND	ug/kg	360				
Chrysene	ND	ug/kg	360				
Acenaphthylene	ND	ug/kg	360				
Anthracene	ND	ug/kg	360				
Benzo(ghi)perylene	ND	ug/kg	360				
Fluorene	ND	ug/kg	360				
Phenanthrene	ND	ug/kg	360				
Dibenzo(a,h)anthracene	ND	ug/kg	360				
Indeno(1,2,3-cd)Pyrene	ND	ug/kg	360				
Pyrene	ND	ug/kg	360				
Biphenyl	ND	ug/kg	360				
4-Chloroaniline	ND	ug/kg	360				
2-Nitroaniline	ND	ug/kg	360				
3-Nitroaniline	ND	ug/kg	360				
4-Nitroaniline	ND	ug/kg	510				
Dibenzofuran	ND	ug/kg	360				
2-Methylnaphthalene	ND	ug/kg	360				
1,2,4,5-Tetrachlorobenzene	ND	ug/kg	1400				
Acetophenone	ND	ug/kg	1400				
2,4,6-Trichlorophenol	ND	ug/kg	360				
P-Chloro-M-Cresol	ND	ug/kg	360				
2-Chlorophenol	ND	ug/kg	430				
2,4-Dichlorophenol	ND	ug/kg	720				
2,4-Dimethylphenol	ND	ug/kg	360				
2-Nitrophenol	ND	ug/kg	1400				
4-Nitrophenol	ND	ug/kg	720				
2,4-Dinitrophenol	ND	ug/kg	1400				
4,6-Dinitro-o-cresol	ND	ug/kg	1400				
Pentachlorophenol	ND	ug/kg	1400				
Phenol	ND	ug/kg	510				
2-Methylphenol	ND	ug/kg	430				
3-Methylphenol/4-Methylphenol	ND	ug/kg	430				
2,4,5-Trichlorophenol	ND	ug/kg	360				
Benzoic Acid	ND	ug/kg	3600				
Benzyl Alcohol	ND	ug/kg	720				
Carbazole	ND	ug/kg	360				

Surrogate(s)	Recovery		QC Criteria
2-Fluorophenol	73.0	%	25-120
Phenol-d6	92.0	%	10-120
Nitrobenzene-d5	70.0	%	23-120
2-Fluorobiphenyl	60.0	%	30-120
2,4,6-Tribromophenol	71.0	%	19-120
4-Terphenyl-d14	65.0	%	18-120

Polychlorinated Biphenyls by EPA 8082 1 8082 0721 10:40 0725 01:23 SS

Comments: Complete list of References and Glossary of Terms found in Addendum I

Laboratory Sample Number: L0710362-15
TRC-SB-13 (15-17)

PARAMETER	RESULT	UNITS	RDL	REF METHOD	DATE PREP	DATE ANAL	ID
Polychlorinated Biphenyls by EPA 8082 cont'd				1 8082	0721 10:40	0725 01:23	SS
Aroclor 1016	ND	ug/kg	36.2				
Aroclor 1221	ND	ug/kg	36.2				
Aroclor 1232	ND	ug/kg	36.2				
Aroclor 1242	ND	ug/kg	36.2				
Aroclor 1248	ND	ug/kg	36.2				
Aroclor 1254	ND	ug/kg	36.2				
Aroclor 1260	ND	ug/kg	36.2				
Surrogate(s)	Recovery		QC Criteria				
2,4,5,6-Tetrachloro-m-xylene	71.0	%	30-150				
Decachlorobiphenyl	76.0	%	30-150				
Organochlorine Pesticides by EPA 8081A				1 8081A	0721 12:45	0725 02:09	JB
Delta-BHC	ND	ug/kg	18.1				
Alpha-BHC	ND	ug/kg	18.1				
Heptachlor	ND	ug/kg	18.1				
Aldrin	ND	ug/kg	18.1				
Heptachlor epoxide	ND	ug/kg	18.1				
Endrin	ND	ug/kg	18.1				
Endrin ketone	ND	ug/kg	18.1				
Dieldrin	ND	ug/kg	18.1				
4,4'-DDE	ND	ug/kg	18.1				
4,4'-DDD	ND	ug/kg	18.1				
4,4'-DDT	ND	ug/kg	18.1				
Endosulfan I	ND	ug/kg	18.1				
Endosulfan II	ND	ug/kg	18.1				
Endosulfan sulfate	ND	ug/kg	18.1				
Methoxychlor	ND	ug/kg	72.5				
trans-Chlordane	ND	ug/kg	18.1				
Chlordane	ND	ug/kg	72.5				
Surrogate(s)	Recovery		QC Criteria				
2,4,5,6-Tetrachloro-m-xylene	58.0	%	30-150				
Decachlorobiphenyl	38.0	%	30-150				
Organochlorine Pesticides by EPA 8081A				1 8081A	0721 12:45	0725 02:09	JB
Lindane	ND	ug/kg	18.1				
Beta-BHC	ND	ug/kg	18.1				

Comments: Complete list of References and Glossary of Terms found in Addendum I

ALPHA ANALYTICAL LABORATORIES
CERTIFICATE OF ANALYSIS

MA:M-MA086 NH:200301-A CT:PH-0574 ME:MA086 RI:65 NY:11148 NJ:MA935 Army:USACE

Laboratory Sample Number: L0710362-16
TRC-SB-3 DUP
Sample Matrix: SOIL

Condition of Sample: Satisfactory

Date Collected: 19-JUL-2007 15:30
Date Received : 19-JUL-2007
Date Reported : 27-JUL-2007

Field Prep: None

Number & Type of Containers: 1-Amber,1-Vial

PARAMETER	RESULT	UNITS	RDL	REF METHOD	DATE PREP	DATE ANAL	ID

******* THIS SAMPLE IS ON HOLD *******

Comments: Complete list of References and Glossary of Terms found in Addendum I

ALPHA ANALYTICAL LABORATORIES
QUALITY ASSURANCE BATCH DUPLICATE ANALYSIS

Laboratory Job Number: L0710362

Parameter	Value 1	Value 2	Units	RPD	RPD Limits
Solids, Total for sample(s) 01-13,15 (L0710358-01, WG287980-1)					
Solids, Total	85	83	%	2	20
Total Metals for sample(s) 14 (L0710362-14, WG288020-1)					
Aluminum, Total	ND	ND	mg/l	NC	20
Antimony, Total	ND	ND	mg/l	NC	20
Arsenic, Total	ND	ND	mg/l	NC	20
Barium, Total	ND	ND	mg/l	NC	20
Beryllium, Total	ND	ND	mg/l	NC	20
Cadmium, Total	ND	ND	mg/l	NC	20
Calcium, Total	ND	ND	mg/l	NC	20
Chromium, Total	ND	ND	mg/l	NC	20
Cobalt, Total	ND	ND	mg/l	NC	20
Copper, Total	ND	ND	mg/l	NC	20
Iron, Total	ND	ND	mg/l	NC	20
Lead, Total	ND	ND	mg/l	NC	20
Magnesium, Total	ND	ND	mg/l	NC	20
Manganese, Total	ND	ND	mg/l	NC	20
Nickel, Total	ND	ND	mg/l	NC	20
Potassium, Total	ND	ND	mg/l	NC	20
Selenium, Total	ND	ND	mg/l	NC	20
Silver, Total	ND	ND	mg/l	NC	20
Sodium, Total	ND	ND	mg/l	NC	20
Thallium, Total	ND	ND	mg/l	NC	20
Vanadium, Total	ND	ND	mg/l	NC	20
Zinc, Total	ND	ND	mg/l	NC	20
Total Metals for sample(s) 01-13,15 (L0710362-15, WG288027-1)					
Aluminum, Total	16000	14000	mg/kg	13	35
Antimony, Total	ND	ND	mg/kg	NC	35
Arsenic, Total	1.4	1.0	mg/kg	33	35
Barium, Total	160	150	mg/kg	6	35
Beryllium, Total	2.0	1.6	mg/kg	22	35
Cadmium, Total	ND	ND	mg/kg	NC	35
Calcium, Total	2700	2400	mg/kg	12	35
Chromium, Total	73	60	mg/kg	20	35
Cobalt, Total	12	11	mg/kg	9	35
Copper, Total	23	18	mg/kg	24	35
Iron, Total	28000	25000	mg/kg	11	35
Lead, Total	3.1	2.7	mg/kg	14	35
Magnesium, Total	10000	9300	mg/kg	7	35
Manganese, Total	330	290	mg/kg	13	35
Nickel, Total	34	29	mg/kg	16	35
Potassium, Total	8500	7800	mg/kg	9	35
Selenium, Total	ND	ND	mg/kg	NC	35
Silver, Total	ND	ND	mg/kg	NC	35
Sodium, Total	ND	ND	mg/kg	NC	35
Thallium, Total	ND	ND	mg/kg	NC	35
Vanadium, Total	62	56	mg/kg	10	35

ALPHA ANALYTICAL LABORATORIES
QUALITY ASSURANCE BATCH DUPLICATE ANALYSIS

Laboratory Job Number: L0710362

Continued

Parameter	Value 1	Value 2	Units	RPD	RPD Limits
Total Metals for sample(s) 01-13,15 (L0710362-15, WG288027-1)					
Zinc, Total	64	58	mg/kg	10	35
Total Metals for sample(s) 14 (L0710084-02, WG287809-3)					
Mercury, Total	ND	ND	mg/l	NC	20
Total Metals for sample(s) 01-13,15 (L0710362-15, WG287831-3)					
Mercury, Total	ND	ND	mg/kg	NC	35

ALPHA ANALYTICAL LABORATORIES
QUALITY ASSURANCE BATCH SPIKE ANALYSES

Laboratory Job Number: L0710362

Parameter	% Recovery	QC Criteria
Total Metals LCS for sample(s) 14 (WG288020-4)		
Aluminum, Total	100	80-120
Antimony, Total	100	80-120
Arsenic, Total	106	80-120
Barium, Total	94	80-120
Beryllium, Total	98	80-120
Cadmium, Total	105	80-120
Calcium, Total	88	80-120
Chromium, Total	95	80-120
Cobalt, Total	97	80-120
Copper, Total	90	80-120
Iron, Total	93	80-120
Lead, Total	100	80-120
Magnesium, Total	93	80-120
Manganese, Total	93	80-120
Nickel, Total	94	80-120
Potassium, Total	94	80-120
Selenium, Total	111	80-120
Silver, Total	96	80-120
Sodium, Total	100	80-120
Thallium, Total	98	80-120
Vanadium, Total	95	80-120
Zinc, Total	95	80-120
Total Metals LCS for sample(s) 01-13,15 (WG288027-4)		
Aluminum, Total	72	75-125
Antimony, Total	218	75-125
Arsenic, Total	96	75-125
Barium, Total	92	75-125
Beryllium, Total	99	75-125
Cadmium, Total	94	75-125
Calcium, Total	88	75-125
Chromium, Total	93	75-125
Cobalt, Total	96	75-125
Copper, Total	91	75-125
Iron, Total	106	75-125
Lead, Total	94	75-125
Magnesium, Total	89	75-125
Manganese, Total	107	75-125
Nickel, Total	90	75-125
Potassium, Total	84	75-125
Selenium, Total	106	75-125
Silver, Total	97	75-125
Sodium, Total	222	75-125
Thallium, Total	98	75-125
Vanadium, Total	95	75-125
Zinc, Total	93	75-125

ALPHA ANALYTICAL LABORATORIES
QUALITY ASSURANCE BATCH SPIKE ANALYSES

Laboratory Job Number: L0710362

Continued

Parameter	% Recovery	QC Criteria
Total Metals LCS for sample(s) 14 (WG287809-1)		
Mercury, Total	103	85-115
Total Metals LCS for sample(s) 01-13,15 (WG287831-1)		
Mercury, Total	105	85-115
TCLP Semi-Volatile Organics LCS for sample(s) 08 (WG288169-2)		
Hexachlorobenzene	76	40-140
2,4-Dinitrotoluene	85	24-96
Hexachlorobutadiene	52	40-140
Hexachloroethane	51	40-140
Nitrobenzene	80	40-140
2,4,6-Trichlorophenol	75	30-130
Pentachlorophenol	75	9-103
2-Methylphenol	68	30-130
3-Methylphenol/4-Methylphenol	71	30-130
2,4,5-Trichlorophenol	78	30-130
Pyridine	42	
Surrogate(s)		
2-Fluorophenol	72	21-120
Phenol-d6	88	10-120
Nitrobenzene-d5	74	23-120
2-Fluorobiphenyl	67	43-120
2,4,6-Tribromophenol	87	10-120
4-Terphenyl-d14	85	33-120
Volatile Organics by EPA 8260B LCS for sample(s) 01-07,09-13,15 (WG288438-3)		
Chlorobenzene	99	60-133
Benzene	101	66-142
Toluene	99	59-139
1,1-Dichloroethene	107	59-172
Trichloroethene	101	62-137
Surrogate(s)		
1,2-Dichloroethane-d4	102	70-130
Toluene-d8	101	70-130
4-Bromofluorobenzene	103	70-130
Dibromofluoromethane	102	70-130
Volatile Organics by EPA 8260B LCS for sample(s) 14 (WG288445-1)		
Chlorobenzene	99	75-130
Benzene	101	76-127
Toluene	99	76-125
1,1-Dichloroethene	107	61-145
Trichloroethene	101	71-120

ALPHA ANALYTICAL LABORATORIES
QUALITY ASSURANCE BATCH SPIKE ANALYSES

Laboratory Job Number: L0710362

Continued

Parameter	% Recovery	QC Criteria
Volatile Organics by EPA 8260B LCS for sample(s) 14 (WG288445-1)		
Surrogate(s)		
1,2-Dichloroethane-d4	102	70-130
Toluene-d8	101	70-130
4-Bromofluorobenzene	103	70-130
Dibromofluoromethane	102	70-130
Volatile Organics by EPA 8260B LCS for sample(s) 08 (WG288438-5)		
Chlorobenzene	102	60-133
Benzene	100	66-142
Toluene	100	59-139
1,1-Dichloroethene	104	59-172
Trichloroethene	100	62-137
Surrogate(s)		
1,2-Dichloroethane-d4	100	70-130
Toluene-d8	101	70-130
4-Bromofluorobenzene	100	70-130
Dibromofluoromethane	99	70-130
Semivolatile Organics by EPA 8270C LCS for sample(s) 01-13,15 (WG287908-2)		
Acenaphthene	53	31-137
1,2,4-Trichlorobenzene	44	38-107
2-Chloronaphthalene	52	40-140
1,2-Dichlorobenzene	45	40-140
1,4-Dichlorobenzene	44	28-104
2,4-Dinitrotoluene	68	28-89
2,6-Dinitrotoluene	66	40-140
Fluoranthene	73	40-140
4-Chlorophenyl phenyl ether	56	40-140
n-Nitrosodi-n-propylamine	50	41-126
Butyl benzyl phthalate	72	40-140
Anthracene	116	40-140
Pyrene	72	35-142
P-Chloro-M-Cresol	60	26-103
2-Chlorophenol	46	25-102
2-Nitrophenol	48	30-130
4-Nitrophenol	69	11-114
2,4-Dinitrophenol	28	30-130
Pentachlorophenol	60	17-109
Phenol	46	26-90
Surrogate(s)		
2-Fluorophenol	52	25-120
Phenol-d6	62	10-120
Nitrobenzene-d5	49	23-120
2-Fluorobiphenyl	45	30-120
2,4,6-Tribromophenol	63	19-120

ALPHA ANALYTICAL LABORATORIES
QUALITY ASSURANCE BATCH SPIKE ANALYSES

Laboratory Job Number: L0710362

Continued

Parameter	% Recovery	QC Criteria
Semivolatile Organics by EPA 8270C LCS for sample(s) 01-13,15 (WG287908-2)		
4-Terphenyl-d14	62	18-120
Polychlorinated Biphenyls by EPA 8082 LCS for sample(s) 02-07,09-13,15 (WG287910-2)		
Aroclor 1016	68	40-140
Aroclor 1260	81	40-140
Surrogate(s)		
2,4,5,6-Tetrachloro-m-xylene	71	30-150
Decachlorobiphenyl	73	30-150
Polychlorinated Biphenyls by EPA 8082 LCS for sample(s) 01,08 (WG288471-2)		
Aroclor 1016	67	40-140
Aroclor 1260	73	40-140
Surrogate(s)		
2,4,5,6-Tetrachloro-m-xylene	67	30-150
Decachlorobiphenyl	70	30-150
Organochlorine Pesticides by EPA 8081A LCS for sample(s) 01,03-13,15 (WG287909-2)		
Delta-BHC	62	30-150
Lindane	64	30-150
Alpha-BHC	67	30-150
Beta-BHC	66	30-150
Heptachlor	65	30-150
Aldrin	60	30-150
Heptachlor epoxide	67	30-150
Endrin	102	30-150
Endrin ketone	71	30-150
Dieldrin	78	30-150
4,4'-DDE	73	30-150
4,4'-DDD	83	30-150
4,4'-DDT	79	30-150
Endosulfan I	71	30-150
Endosulfan II	77	30-150
Endosulfan sulfate	75	30-150
Methoxychlor	101	30-150
trans-Chlordane	71	30-150
Surrogate(s)		
2,4,5,6-Tetrachloro-m-xylene	55	30-150
Decachlorobiphenyl	48	30-150
Organochlorine Pesticides by EPA 8081A LCS for sample(s) 02 (WG288468-2)		
Delta-BHC	60	30-150
Lindane	62	30-150
Alpha-BHC	72	30-150
Beta-BHC	63	30-150
Heptachlor	65	30-150

Laboratory Job Number: L0710362

Continued

Parameter	% Recovery	QC Criteria
Organochlorine Pesticides by EPA 8081A LCS for sample(s) 02 (WG288468-2)		
Aldrin	63	30-150
Heptachlor epoxide	65	30-150
Endrin	100	30-150
Endrin ketone	65	30-150
Dieldrin	77	30-150
4,4'-DDE	68	30-150
4,4'-DDD	68	30-150
4,4'-DDT	70	30-150
Endosulfan I	68	30-150
Endosulfan II	72	30-150
Endosulfan sulfate	74	30-150
Methoxychlor	98	30-150
trans-Chlordane	61	30-150
Surrogate(s)		
2,4,5,6-Tetrachloro-m-xylene	63	30-150
Decachlorobiphenyl	43	30-150
Total Metals SPIKE for sample(s) 14 (L0710362-14, WG288020-2)		
Aluminum, Total	100	75-125
Antimony, Total	99	75-125
Arsenic, Total	105	75-125
Barium, Total	95	75-125
Beryllium, Total	98	75-125
Cadmium, Total	106	75-125
Calcium, Total	89	75-125
Chromium, Total	95	75-125
Cobalt, Total	97	75-125
Copper, Total	90	75-125
Iron, Total	94	75-125
Lead, Total	101	75-125
Magnesium, Total	93	75-125
Manganese, Total	94	75-125
Nickel, Total	94	75-125
Potassium, Total	94	75-125
Selenium, Total	109	75-125
Silver, Total	96	75-125
Sodium, Total	100	75-125
Thallium, Total	98	75-125
Vanadium, Total	96	75-125
Zinc, Total	94	75-125
Total Metals SPIKE for sample(s) 01-13,15 (L0710362-15, WG288027-2)		
Aluminum, Total	0	75-125
Antimony, Total	69	75-125
Arsenic, Total	79	75-125
Barium, Total	69	75-125
Beryllium, Total	69	75-125

ALPHA ANALYTICAL LABORATORIES
QUALITY ASSURANCE BATCH SPIKE ANALYSES

Laboratory Job Number: L0710362

Continued

Parameter	% Recovery	QC Criteria
Total Metals SPIKE for sample(s) 01-13,15 (L0710362-15, WG288027-2)		
Cadmium, Total	100	75-125
Calcium, Total	69	75-125
Chromium, Total	0	75-125
Cobalt, Total	79	75-125
Copper, Total	65	75-125
Iron, Total	0	75-125
Lead, Total	86	75-125
Magnesium, Total	0	75-125
Manganese, Total	0	75-125
Nickel, Total	65	75-125
Potassium, Total	46	75-125
Selenium, Total	104	75-125
Silver, Total	92	75-125
Sodium, Total	0	75-125
Thallium, Total	94	75-125
Vanadium, Total	69	75-125
Zinc, Total	60	75-125
Total Metals SPIKE for sample(s) 14 (L0710084-02, WG287809-2)		
Mercury, Total	116	70-130
Total Metals SPIKE for sample(s) 01-13,15 (L0710362-15, WG287831-2)		
Mercury, Total	132	70-130

ALPHA ANALYTICAL LABORATORIES
QUALITY ASSURANCE BATCH LCS/LCSD ANALYSIS

Laboratory Job Number: L0710362

Parameter	LCS %	LCSD %	RPD	RPD Limit	QC Limits
Semivolatile Organics by EPA 8270C for sample(s) 14 (WG287853-2, WG287853-3)					
Acenaphthene	60	69	14	30	46-118
1,2,4-Trichlorobenzene	43	53	21	30	39-98
2-Chloronaphthalene	54	63	15	30	40-140
1,2-Dichlorobenzene	47	52	10	30	40-140
1,4-Dichlorobenzene	43	50	15	30	36-97
2,4-Dinitrotoluene	81	84	4	30	24-96
2,6-Dinitrotoluene	86	86	0	30	40-140
Fluoranthene	90	90	0	30	40-140
4-Chlorophenyl phenyl ether	63	74	16	30	40-140
n-Nitrosodi-n-propylamine	59	53	11	30	41-116
Butyl benzyl phthalate	90	89	1	30	40-140
Anthracene	73	74	1	30	40-140
Pyrene	88	87	1	30	26-127
P-Chloro-M-Cresol	70	67	4	30	23-97
2-Chlorophenol	59	54	9	30	27-123
2-Nitrophenol	67	62	8	30	30-130
4-Nitrophenol	42	44	5	30	10-80
2,4-Dinitrophenol	78	80	3	30	30-130
Pentachlorophenol	90	88	2	30	9-103
Phenol	26	23	12	30	12-110
Surrogate(s)					
2-Fluorophenol	39	37	5		21-120
Phenol-d6	32	31	3		10-120
Nitrobenzene-d5	64	58	10		23-120
2-Fluorobiphenyl	67	64	5		43-120
2,4,6-Tribromophenol	95	92	3		10-120
4-Terphenyl-d14	83	82	1		33-120
Polychlorinated Biphenyls by EPA 8082 for sample(s) 14 (WG287911-2, WG287911-3)					
Aroclor 1016	73	65	11	30	40-140
Aroclor 1260	80	93	16	30	40-140
Surrogate(s)					
2,4,5,6-Tetrachloro-m-xylene	75	60	22		30-150
Decachlorobiphenyl	48	55	14		30-150
Organochlorine Pesticides by EPA 8081A for sample(s) 14 (WG287914-2, WG287914-3)					
Delta-BHC	108	99	8		30-150
Lindane	99	86	13		30-150
Alpha-BHC	95	83	13		30-150
Beta-BHC	96	88	9		30-150
Heptachlor	75	67	12		30-150
Aldrin	83	73	12		30-150
Heptachlor epoxide	95	87	9		30-150
Endrin	115	108	6		30-150
Endrin ketone	91	88	3		30-150
4,4'-DDE	102	95	7		30-150

ALPHA ANALYTICAL LABORATORIES
QUALITY ASSURANCE BATCH LCS/LCSD ANALYSIS

Laboratory Job Number: L0710362

Continued

Parameter	LCS %	LCSD %	RPD	RPD Limit	QC Limits
Organochlorine Pesticides by EPA 8081A for sample(s) 14 (WG287914-2, WG287914-3)					
4,4'-DDD	101	97	4		30-150
4,4'-DDT	100	96	4		30-150
Endosulfan I	99	92	8		30-150
Endosulfan II	108	105	3		30-150
Endosulfan sulfate	106	103	3		30-150
Methoxychlor	95	93	3		30-150
trans-Chlordane	99	92	8		30-150
Surrogate(s)					
2,4,5,6-Tetrachloro-m-xylene	69	65	6		30-150
2,4,5,6-Tetrachloro-m-xylene	61	58	5		30-150
Decachlorobiphenyl	42	39	7		30-150
Decachlorobiphenyl	48	46	4		30-150

ALPHA ANALYTICAL LABORATORIES
QUALITY ASSURANCE BATCH MS/MSD ANALYSIS

Laboratory Job Number: L0710362

Parameter	MS %	MSD %	RPD	RPD Limit	MS/MSD Limits
TCLP Semi-Volatile Organics for sample(s) 08 (L0710362-08, WG288169-4)					
Hexachlorobenzene	74	74	0	30	40-140
2,4-Dinitrotoluene	80	84	5	30	24-96
Hexachlorobutadiene	52	58	11	30	40-140
Hexachloroethane	50	56	11	30	40-140
Nitrobenzene	76	82	8	30	40-140
2,4,6-Trichlorophenol	70	80	13	30	30-130
Pentachlorophenol	80	78	3	30	9-103
2-Methylphenol	64	70	9	30	30-130
3-Methylphenol/4-Methylphenol	68	74	8	30	30-130
2,4,5-Trichlorophenol	76	82	8	30	30-130
Pyridine	3	30	161	30	
Surrogate(s)					
2-Fluorophenol	69	71	3		21-120
Phenol-d6	83	88	6		10-120
Nitrobenzene-d5	70	75	7		23-120
2-Fluorobiphenyl	61	69	12		43-120
2,4,6-Tribromophenol	85	88	3		10-120
4-Terphenyl-d14	83	84	1		33-120
Volatile Organics by EPA 8260B for sample(s) 01-13,15 (L0710362-01, WG288438-2)					
Chlorobenzene	41	47	14	30	60-133
Benzene	67	67	0	30	66-142
Toluene	52	55	6	30	59-139
1,1-Dichloroethene	73	76	4	30	59-172
Trichloroethene	54	59	9	30	62-137
Surrogate(s)					
1,2-Dichloroethane-d4	111	105	6		70-130
Toluene-d8	105	103	2		70-130
4-Bromofluorobenzene	114	107	6		70-130
Dibromofluoromethane	103	103	0		70-130
Semivolatile Organics by EPA 8270C for sample(s) 01-13,15 (L0710362-02, WG287908-4)					
Acenaphthene	59	61	3	50	31-137
1,2,4-Trichlorobenzene	46	46	0	50	38-107
2-Chloronaphthalene	58	58	0	50	40-140
1,2-Dichlorobenzene	49	49	0	50	40-140
1,4-Dichlorobenzene	45	46	2	50	28-104
2,4-Dinitrotoluene	68	72	6	50	28-89
2,6-Dinitrotoluene	67	71	6	50	40-140
Fluoranthene	71	77	8	50	40-140
4-Chlorophenyl phenyl ether	61	65	6	50	40-140
n-Nitrosodi-n-propylamine	54	53	2	50	41-126
Butyl benzyl phthalate	70	75	7	50	40-140
Anthracene	110	120	9	50	40-140
Pyrene	70	77	10	50	35-142
P-Chloro-M-Cresol	65	71	9	50	26-103

ALPHA ANALYTICAL LABORATORIES
QUALITY ASSURANCE BATCH MS/MSD ANALYSIS

Laboratory Job Number: L0710362

Continued

Parameter	MS %	MSD %	RPD	RPD Limit	MS/MSD Limits
Semivolatile Organics by EPA 8270C for sample(s) 01-13,15 (L0710362-02, WG287908-4)					
2-Chlorophenol	49	50	2	50	25-102
2-Nitrophenol	53	53	0	50	30-130
4-Nitrophenol	71	71	0	50	11-114
2,4-Dinitrophenol	44	48	9	50	30-130
Pentachlorophenol	59	64	8	50	17-109
Phenol	49	50	2	50	26-90
Surrogate(s)					
2-Fluorophenol	55	56	2		25-120
Phenol-d6	68	68	0		10-120
Nitrobenzene-d5	52	54	4		23-120
2-Fluorobiphenyl	52	50	4		30-120
2,4,6-Tribromophenol	65	69	6		19-120
4-Terphenyl-d14	63	66	5		18-120
Polychlorinated Biphenyls by EPA 8082 for sample(s) 02-07,09-13,15 (L0710362-02, WG287910-4)					
Aroclor 1016	74	68	8	50	40-140
Aroclor 1260	78	70	11	50	40-140
Surrogate(s)					
2,4,5,6-Tetrachloro-m-xylene	91	75	19		30-150
Decachlorobiphenyl	82	65	23		30-150
Polychlorinated Biphenyls by EPA 8082 for sample(s) 01,08 (L0710362-01, WG288471-4)					
Aroclor 1016	96	94	2	50	40-140
Aroclor 1260	87	88	0	50	40-140
Surrogate(s)					
2,4,5,6-Tetrachloro-m-xylene	91	96	5		30-150
Decachlorobiphenyl	86	87	1		30-150
Organochlorine Pesticides by EPA 8081A for sample(s) 01,03-13,15 (L0710362-05, WG287909-4)					
Delta-BHC	38	30	26	50	30-150
Lindane	56	62	11	50	30-150
Alpha-BHC	63	66	5	50	30-150
Beta-BHC	60	71	17	50	30-150
Heptachlor	60	71	16	50	30-150
Aldrin	57	66	14	50	30-150
Heptachlor epoxide	62	72	15	50	30-150
Endrin	95	104	9	50	30-150
Endrin ketone	61	71	15	50	30-150
Dieldrin	72	81	11	50	30-150
4,4'-DDE	64	72	12	50	30-150
4,4'-DDD	55	85	43	50	30-150
4,4'-DDT	65	69	6	50	30-150
Endosulfan I	63	71	12	50	30-150
Endosulfan II	59	58	1	50	30-150

ALPHA ANALYTICAL LABORATORIES
QUALITY ASSURANCE BATCH MS/MSD ANALYSIS

Laboratory Job Number: L0710362

Continued

Parameter	MS %	MSD %	RPD	RPD Limit	MS/MSD Limits
Organochlorine Pesticides by EPA 8081A for sample(s) 01,03-13,15 (L0710362-05, WG287909-4)					
Endosulfan sulfate	72	79	9	50	30-150
Methoxychlor	90	116	25	50	30-150
trans-Chlordane	44	36	21	50	30-150
Surrogate(s)					
2,4,5,6-Tetrachloro-m-xylene	61	68	11		30-150
Decachlorobiphenyl	38	47	21		30-150

ALPHA ANALYTICAL LABORATORIES
QUALITY ASSURANCE BATCH BLANK ANALYSIS

Laboratory Job Number: L0710362

PARAMETER	RESULT	UNITS	RDL	REF	METHOD	DATE PREP	DATE ANAL	ID
Blank Analysis for sample(s) 14 (WG288020-3)								
Total Metals								
Aluminum, Total	ND	mg/l	0.10	1	6010B	0723 16:20	0725 12:30	AI
Antimony, Total	ND	mg/l	0.050	1	6010B	0723 16:20	0725 12:30	AI
Arsenic, Total	ND	mg/l	0.005	1	6010B	0723 16:20	0725 12:30	AI
Barium, Total	ND	mg/l	0.010	1	6010B	0723 16:20	0725 12:30	AI
Beryllium, Total	ND	mg/l	0.005	1	6010B	0723 16:20	0725 12:30	AI
Cadmium, Total	ND	mg/l	0.005	1	6010B	0723 16:20	0725 12:30	AI
Calcium, Total	ND	mg/l	0.10	1	6010B	0723 16:20	0725 12:30	AI
Chromium, Total	ND	mg/l	0.01	1	6010B	0723 16:20	0725 12:30	AI
Cobalt, Total	ND	mg/l	0.020	1	6010B	0723 16:20	0725 12:30	AI
Copper, Total	ND	mg/l	0.010	1	6010B	0723 16:20	0725 12:30	AI
Iron, Total	ND	mg/l	0.05	1	6010B	0723 16:20	0725 12:30	AI
Lead, Total	ND	mg/l	0.010	1	6010B	0723 16:20	0725 12:30	AI
Magnesium, Total	ND	mg/l	0.10	1	6010B	0723 16:20	0725 12:30	AI
Manganese, Total	ND	mg/l	0.010	1	6010B	0723 16:20	0725 12:30	AI
Nickel, Total	ND	mg/l	0.025	1	6010B	0723 16:20	0725 12:30	AI
Potassium, Total	ND	mg/l	2.5	1	6010B	0723 16:20	0725 12:30	AI
Selenium, Total	ND	mg/l	0.010	1	6010B	0723 16:20	0725 12:30	AI
Silver, Total	ND	mg/l	0.007	1	6010B	0723 16:20	0725 12:30	AI
Sodium, Total	ND	mg/l	2.0	1	6010B	0723 16:20	0725 12:30	AI
Thallium, Total	ND	mg/l	0.020	1	6010B	0723 16:20	0725 12:30	AI
Vanadium, Total	ND	mg/l	0.010	1	6010B	0723 16:20	0725 12:30	AI
Zinc, Total	ND	mg/l	0.050	1	6010B	0723 16:20	0725 12:30	AI
Blank Analysis for sample(s) 01-13,15 (WG288027-3)								
Total Metals								
Aluminum, Total	ND	mg/kg	4.0	1	6010B	0723 18:00	0725 09:03	MG
Antimony, Total	ND	mg/kg	2.0	1	6010B	0723 18:00	0725 09:03	MG
Arsenic, Total	ND	mg/kg	0.40	1	6010B	0723 18:00	0725 09:03	MG
Barium, Total	ND	mg/kg	0.40	1	6010B	0723 18:00	0725 09:03	MG
Beryllium, Total	ND	mg/kg	0.20	1	6010B	0723 18:00	0725 09:03	MG
Cadmium, Total	ND	mg/kg	0.40	1	6010B	0723 18:00	0725 09:03	MG
Calcium, Total	6.5	mg/kg	4.0	1	6010B	0723 18:00	0725 09:03	MG
Chromium, Total	ND	mg/kg	0.40	1	6010B	0723 18:00	0725 09:03	MG
Cobalt, Total	ND	mg/kg	0.80	1	6010B	0723 18:00	0725 09:03	MG
Copper, Total	ND	mg/kg	0.40	1	6010B	0723 18:00	0725 09:03	MG
Iron, Total	ND	mg/kg	2.0	1	6010B	0723 18:00	0725 09:03	MG
Lead, Total	ND	mg/kg	2.0	1	6010B	0723 18:00	0725 09:03	MG
Magnesium, Total	ND	mg/kg	4.0	1	6010B	0723 18:00	0725 09:03	MG
Manganese, Total	ND	mg/kg	0.40	1	6010B	0723 18:00	0725 09:03	MG
Nickel, Total	ND	mg/kg	1.0	1	6010B	0723 18:00	0725 09:03	MG
Potassium, Total	ND	mg/kg	100	1	6010B	0723 18:00	0725 09:03	MG
Selenium, Total	ND	mg/kg	2.0	1	6010B	0723 18:00	0725 09:03	MG
Silver, Total	ND	mg/kg	0.40	1	6010B	0723 18:00	0725 09:03	MG
Sodium, Total	ND	mg/kg	80	1	6010B	0723 18:00	0725 09:03	MG

ALPHA ANALYTICAL LABORATORIES
QUALITY ASSURANCE BATCH BLANK ANALYSIS

Laboratory Job Number: L0710362

Continued

PARAMETER	RESULT	UNITS	RDL	REF	METHOD	DATE PREP	DATE ANAL	ID
Blank Analysis for sample(s) 01-13,15 (WG288027-3)								
Total Metals								
Thallium, Total	ND	mg/kg	2.0	1	6010B	0723 18:00	0725 09:03	MG
Vanadium, Total	ND	mg/kg	0.40	1	6010B	0723 18:00	0725 09:03	MG
Zinc, Total	ND	mg/kg	2.0	1	6010B	0723 18:00	0725 09:03	MG
Blank Analysis for sample(s) 14 (WG287809-4)								
Total Metals								
Mercury, Total	ND	mg/l	0.0002	1	7470A	0720 15:00	0723 11:17	DM
Blank Analysis for sample(s) 01-13,15 (WG287831-4)								
Total Metals								
Mercury, Total	ND	mg/kg	0.08	1	7471A	0720 17:00	0723 13:25	DM
Blank Analysis for sample(s) 08 (WG288169-1)								
TCLP Semi-Volatile Organics				1	8270C	0724 17:30	0725 16:36	PS
TCLP Extraction				1	1311	0723 17:00		
Hexachlorobenzene	ND	ug/l	25.					
2,4-Dinitrotoluene	ND	ug/l	30.					
Hexachlorobutadiene	ND	ug/l	50.					
Hexachloroethane	ND	ug/l	25.					
Nitrobenzene	ND	ug/l	25.					
2,4,6-Trichlorophenol	ND	ug/l	25.					
Pentachlorophenol	ND	ug/l	50.					
2-Methylphenol	ND	ug/l	30.					
3-Methylphenol/4-Methylphenol	ND	ug/l	30.					
2,4,5-Trichlorophenol	ND	ug/l	25.					
Pyridine	ND	ug/l	250					
Surrogate(s)	Recovery		QC Criteria					
2-Fluorophenol	81.0	%	21-120					
Phenol-d6	94.0	%	10-120					
Nitrobenzene-d5	82.0	%	23-120					
2-Fluorobiphenyl	63.0	%	43-120					
2,4,6-Tribromophenol	80.0	%	10-120					
4-Terphenyl-d14	79.0	%	33-120					
Blank Analysis for sample(s) 01-07,09-13,15 (WG288438-4)								
Volatile Organics by EPA 8260B				1	8260B		0725 15:00	PD
Methylene chloride	ND	ug/kg	25.					
1,1-Dichloroethane	ND	ug/kg	3.8					
Chloroform	ND	ug/kg	3.8					
Carbon tetrachloride	ND	ug/kg	2.5					
1,2-Dichloropropane	ND	ug/kg	8.8					
Dibromochloromethane	ND	ug/kg	2.5					

ALPHA ANALYTICAL LABORATORIES
QUALITY ASSURANCE BATCH BLANK ANALYSIS

Laboratory Job Number: L0710362

Continued

PARAMETER	RESULT	UNITS	RDL	REF METHOD	DATE PREP	DATE ANAL	ID
Blank Analysis for sample(s) 01-07,09-13,15 (WG288438-4)							
Volatile Organics by EPA 8260B cont'd				1 8260B		0725 15:00	PD
1,1,2-Trichloroethane	ND	ug/kg	3.8				
Tetrachloroethene	ND	ug/kg	2.5				
Chlorobenzene	ND	ug/kg	2.5				
Trichlorofluoromethane	ND	ug/kg	12.				
1,2-Dichloroethane	ND	ug/kg	2.5				
1,1,1-Trichloroethane	ND	ug/kg	2.5				
Bromodichloromethane	ND	ug/kg	2.5				
trans-1,3-Dichloropropene	ND	ug/kg	2.5				
cis-1,3-Dichloropropene	ND	ug/kg	2.5				
1,1-Dichloropropene	ND	ug/kg	12.				
Bromoform	ND	ug/kg	10.				
1,1,2,2-Tetrachloroethane	ND	ug/kg	2.5				
Benzene	ND	ug/kg	2.5				
Toluene	ND	ug/kg	3.8				
Ethylbenzene	ND	ug/kg	2.5				
Chloromethane	ND	ug/kg	12.				
Bromomethane	ND	ug/kg	5.0				
Vinyl chloride	ND	ug/kg	5.0				
Chloroethane	ND	ug/kg	5.0				
1,1-Dichloroethene	ND	ug/kg	2.5				
trans-1,2-Dichloroethene	ND	ug/kg	3.8				
Trichloroethene	ND	ug/kg	2.5				
1,2-Dichlorobenzene	ND	ug/kg	12.				
1,3-Dichlorobenzene	ND	ug/kg	12.				
1,4-Dichlorobenzene	ND	ug/kg	12.				
Methyl tert butyl ether	ND	ug/kg	5.0				
p/m-Xylene	ND	ug/kg	5.0				
o-Xylene	ND	ug/kg	5.0				
cis-1,2-Dichloroethene	ND	ug/kg	2.5				
Dibromomethane	ND	ug/kg	25.				
Styrene	ND	ug/kg	5.0				
Dichlorodifluoromethane	ND	ug/kg	25.				
Acetone	ND	ug/kg	25.				
Carbon disulfide	ND	ug/kg	25.				
2-Butanone	ND	ug/kg	25.				
Vinyl acetate	ND	ug/kg	25.				
4-Methyl-2-pentanone	ND	ug/kg	25.				
2-Hexanone	ND	ug/kg	25.				
Bromochloromethane	ND	ug/kg	12.				
2,2-Dichloropropane	ND	ug/kg	12.				
1,2-Dibromoethane	ND	ug/kg	10.				
1,3-Dichloropropane	ND	ug/kg	12.				
1,1,1,2-Tetrachloroethane	ND	ug/kg	2.5				
Bromobenzene	ND	ug/kg	12.				
n-Butylbenzene	ND	ug/kg	2.5				
sec-Butylbenzene	ND	ug/kg	2.5				

ALPHA ANALYTICAL LABORATORIES
QUALITY ASSURANCE BATCH BLANK ANALYSIS

Laboratory Job Number: L0710362

Continued

PARAMETER	RESULT	UNITS	RDL	REF METHOD	DATE PREP	DATE ANAL	ID
Blank Analysis for sample(s) 01-07,09-13,15 (WG288438-4)							
Volatile Organics by EPA 8260B cont'd				1 8260B		0725 15:00	PD
tert-Butylbenzene	ND	ug/kg	12.				
o-Chlorotoluene	ND	ug/kg	12.				
p-Chlorotoluene	ND	ug/kg	12.				
1,2-Dibromo-3-chloropropane	ND	ug/kg	12.				
Hexachlorobutadiene	ND	ug/kg	12.				
Isopropylbenzene	ND	ug/kg	2.5				
p-Isopropyltoluene	ND	ug/kg	2.5				
Naphthalene	ND	ug/kg	12.				
n-Propylbenzene	ND	ug/kg	2.5				
1,2,3-Trichlorobenzene	ND	ug/kg	12.				
1,2,4-Trichlorobenzene	ND	ug/kg	12.				
1,3,5-Trimethylbenzene	ND	ug/kg	12.				
1,2,4-Trimethylbenzene	ND	ug/kg	12.				
1,1,2-Trichloro-1,2,2-Trifluoroethane	ND	ug/kg	50.				
1,4-Diethylbenzene	ND	ug/kg	2.5				
4-Ethyltoluene	ND	ug/kg	2.5				
1,2,4,5-Tetramethylbenzene	ND	ug/kg	2.5				
Surrogate(s)	Recovery		QC Criteria				
1,2-Dichloroethane-d4	102	%	70-130				
Toluene-d8	100	%	70-130				
4-Bromofluorobenzene	104	%	70-130				
Dibromofluoromethane	101	%	70-130				
Blank Analysis for sample(s) 08 (WG288438-6)							
Volatile Organics by EPA 8260B				1 8260B		0726 09:37	PD
Methylene chloride	ND	ug/kg	25.				
1,1-Dichloroethane	ND	ug/kg	3.8				
Chloroform	ND	ug/kg	3.8				
Carbon tetrachloride	ND	ug/kg	2.5				
1,2-Dichloropropane	ND	ug/kg	8.8				
Dibromochloromethane	ND	ug/kg	2.5				
1,1,2-Trichloroethane	ND	ug/kg	3.8				
Tetrachloroethene	ND	ug/kg	2.5				
Chlorobenzene	ND	ug/kg	2.5				
Trichlorofluoromethane	ND	ug/kg	12.				
1,2-Dichloroethane	ND	ug/kg	2.5				
1,1,1-Trichloroethane	ND	ug/kg	2.5				
Bromodichloromethane	ND	ug/kg	2.5				
trans-1,3-Dichloropropene	ND	ug/kg	2.5				
cis-1,3-Dichloropropene	ND	ug/kg	2.5				
1,1-Dichloropropene	ND	ug/kg	12.				
Bromoform	ND	ug/kg	10.				
1,1,2,2-Tetrachloroethane	ND	ug/kg	2.5				
Benzene	ND	ug/kg	2.5				

ALPHA ANALYTICAL LABORATORIES
QUALITY ASSURANCE BATCH BLANK ANALYSIS

Laboratory Job Number: L0710362

Continued

PARAMETER	RESULT	UNITS	RDL	REF METHOD	DATE PREP	DATE ANAL	ID
Blank Analysis for sample(s) 08 (WG288438-6)							
Volatile Organics by EPA 8260B cont'd				1 8260B		0726 09:37	PD
Toluene	ND	ug/kg	3.8				
Ethylbenzene	ND	ug/kg	2.5				
Chloromethane	ND	ug/kg	12.				
Bromomethane	ND	ug/kg	5.0				
Vinyl chloride	ND	ug/kg	5.0				
Chloroethane	ND	ug/kg	5.0				
1,1-Dichloroethene	ND	ug/kg	2.5				
trans-1,2-Dichloroethene	ND	ug/kg	3.8				
Trichloroethene	ND	ug/kg	2.5				
1,2-Dichlorobenzene	ND	ug/kg	12.				
1,3-Dichlorobenzene	ND	ug/kg	12.				
1,4-Dichlorobenzene	ND	ug/kg	12.				
Methyl tert butyl ether	ND	ug/kg	5.0				
p/m-Xylene	ND	ug/kg	5.0				
o-Xylene	ND	ug/kg	5.0				
cis-1,2-Dichloroethene	ND	ug/kg	2.5				
Dibromomethane	ND	ug/kg	25.				
Styrene	ND	ug/kg	5.0				
Dichlorodifluoromethane	ND	ug/kg	25.				
Acetone	ND	ug/kg	25.				
Carbon disulfide	ND	ug/kg	25.				
2-Butanone	ND	ug/kg	25.				
Vinyl acetate	ND	ug/kg	25.				
4-Methyl-2-pentanone	ND	ug/kg	25.				
2-Hexanone	ND	ug/kg	25.				
Bromochloromethane	ND	ug/kg	12.				
2,2-Dichloropropane	ND	ug/kg	12.				
1,2-Dibromoethane	ND	ug/kg	10.				
1,3-Dichloropropane	ND	ug/kg	12.				
1,1,1,2-Tetrachloroethane	ND	ug/kg	2.5				
Bromobenzene	ND	ug/kg	12.				
n-Butylbenzene	ND	ug/kg	2.5				
sec-Butylbenzene	ND	ug/kg	2.5				
tert-Butylbenzene	ND	ug/kg	12.				
o-Chlorotoluene	ND	ug/kg	12.				
p-Chlorotoluene	ND	ug/kg	12.				
1,2-Dibromo-3-chloropropane	ND	ug/kg	12.				
Hexachlorobutadiene	ND	ug/kg	12.				
Isopropylbenzene	ND	ug/kg	2.5				
p-Isopropyltoluene	ND	ug/kg	2.5				
Naphthalene	ND	ug/kg	12.				
n-Propylbenzene	ND	ug/kg	2.5				
1,2,3-Trichlorobenzene	ND	ug/kg	12.				
1,2,4-Trichlorobenzene	ND	ug/kg	12.				
1,3,5-Trimethylbenzene	ND	ug/kg	12.				
1,2,4-Trimethylbenzene	ND	ug/kg	12.				

Laboratory Job Number: L0710362

Continued

PARAMETER	RESULT	UNITS	RDL	REF METHOD	DATE PREP	DATE ANAL	ID
Blank Analysis for sample(s) 08 (WG288438-6)							
Volatile Organics by EPA 8260B cont'd				1 8260B		0726 09:37	PD
1,1,2-Trichloro-1,2,2-Trifluoroethane	ND	ug/kg	50.				
1,4-Diethylbenzene	ND	ug/kg	2.5				
4-Ethyltoluene	ND	ug/kg	2.5				
1,2,4,5-Tetramethylbenzene	ND	ug/kg	2.5				
Surrogate(s)	Recovery		QC Criteria				
1,2-Dichloroethane-d4	104	%	70-130				
Toluene-d8	100	%	70-130				
4-Bromofluorobenzene	103	%	70-130				
Dibromofluoromethane	99.0	%	70-130				
Blank Analysis for sample(s) 14 (WG288445-2)							
Volatile Organics by EPA 8260B				1 8260B		0725 15:00	PD
Methylene chloride	ND	ug/l	10.				
1,1-Dichloroethane	ND	ug/l	1.5				
Chloroform	ND	ug/l	1.5				
Carbon tetrachloride	ND	ug/l	1.0				
1,2-Dichloropropane	ND	ug/l	3.5				
Dibromochloromethane	ND	ug/l	1.0				
1,1,2-Trichloroethane	ND	ug/l	1.5				
Tetrachloroethene	ND	ug/l	1.0				
Chlorobenzene	ND	ug/l	1.0				
Trichlorofluoromethane	ND	ug/l	5.0				
1,2-Dichloroethane	ND	ug/l	1.0				
1,1,1-Trichloroethane	ND	ug/l	1.0				
Bromodichloromethane	ND	ug/l	1.0				
trans-1,3-Dichloropropene	ND	ug/l	1.0				
cis-1,3-Dichloropropene	ND	ug/l	1.0				
1,1-Dichloropropene	ND	ug/l	5.0				
Bromoform	ND	ug/l	4.0				
1,1,2,2-Tetrachloroethane	ND	ug/l	1.0				
Benzene	ND	ug/l	1.0				
Toluene	ND	ug/l	1.5				
Ethylbenzene	ND	ug/l	1.0				
Chloromethane	ND	ug/l	5.0				
Bromomethane	ND	ug/l	2.0				
Vinyl chloride	ND	ug/l	2.0				
Chloroethane	ND	ug/l	2.0				
1,1-Dichloroethene	ND	ug/l	1.0				
trans-1,2-Dichloroethene	ND	ug/l	1.5				
Trichloroethene	ND	ug/l	1.0				
1,2-Dichlorobenzene	ND	ug/l	5.0				
1,3-Dichlorobenzene	ND	ug/l	5.0				
1,4-Dichlorobenzene	ND	ug/l	5.0				
Methyl tert butyl ether	ND	ug/l	2.0				
p/m-Xylene	ND	ug/l	2.0				

ALPHA ANALYTICAL LABORATORIES
QUALITY ASSURANCE BATCH BLANK ANALYSIS

Laboratory Job Number: L0710362

Continued

PARAMETER	RESULT	UNITS	RDL	REF METHOD	DATE PREP	DATE ANAL	ID
Blank Analysis for sample(s) 14 (WG288445-2)							
Volatile Organics by EPA 8260B cont'd				1 8260B		0725 15:00	PD
o-Xylene	ND	ug/l	2.0				
cis-1,2-Dichloroethene	ND	ug/l	1.0				
Dibromomethane	ND	ug/l	10.				
1,2,3-Trichloropropane	ND	ug/l	10.				
Styrene	ND	ug/l	2.0				
Dichlorodifluoromethane	ND	ug/l	10.				
Acetone	ND	ug/l	10.				
Carbon disulfide	ND	ug/l	10.				
2-Butanone	ND	ug/l	10.				
Vinyl acetate	ND	ug/l	10.				
4-Methyl-2-pentanone	ND	ug/l	10.				
2-Hexanone	ND	ug/l	10.				
Bromochloromethane	ND	ug/l	5.0				
2,2-Dichloropropane	ND	ug/l	5.0				
1,2-Dibromoethane	ND	ug/l	4.0				
1,3-Dichloropropane	ND	ug/l	5.0				
1,1,1,2-Tetrachloroethane	ND	ug/l	1.0				
Bromobenzene	ND	ug/l	5.0				
n-Butylbenzene	ND	ug/l	1.0				
sec-Butylbenzene	ND	ug/l	1.0				
tert-Butylbenzene	ND	ug/l	5.0				
o-Chlorotoluene	ND	ug/l	5.0				
p-Chlorotoluene	ND	ug/l	5.0				
1,2-Dibromo-3-chloropropane	ND	ug/l	5.0				
Hexachlorobutadiene	ND	ug/l	1.2				
Isopropylbenzene	ND	ug/l	1.0				
p-Isopropyltoluene	ND	ug/l	1.0				
Naphthalene	ND	ug/l	5.0				
n-Propylbenzene	ND	ug/l	1.0				
1,2,3-Trichlorobenzene	ND	ug/l	5.0				
1,2,4-Trichlorobenzene	ND	ug/l	5.0				
1,3,5-Trimethylbenzene	ND	ug/l	5.0				
1,2,4-Trimethylbenzene	ND	ug/l	5.0				
1,1,2-Trichloro-1,2,2-Trifluoroethane	ND	ug/l	20.				
1,4-Diethylbenzene	ND	ug/l	1.0				
4-Ethyltoluene	ND	ug/l	1.0				
1,2,4,5-Tetramethylbenzene	ND	ug/l	1.0				
Surrogate(s)	Recovery		QC Criteria				
1,2-Dichloroethane-d4	102	%	70-130				
Toluene-d8	100	%	70-130				
4-Bromofluorobenzene	104	%	70-130				
Dibromofluoromethane	101	%	70-130				

ALPHA ANALYTICAL LABORATORIES
QUALITY ASSURANCE BATCH BLANK ANALYSIS

Laboratory Job Number: L0710362

Continued

PARAMETER	RESULT	UNITS	RDL	REF METHOD	DATE PREP	DATE ANAL	ID
Blank Analysis for sample(s) 14 (WG287853-1)							
Semivolatile Organics by EPA 8270C				1 8270C	0720 18:00	0724 15:19	BS
Acenaphthene	ND	ug/l	5.0				
1,2,4-Trichlorobenzene	ND	ug/l	5.0				
Hexachlorobenzene	ND	ug/l	5.0				
Bis(2-chloroethyl)ether	ND	ug/l	5.0				
2-Chloronaphthalene	ND	ug/l	6.0				
1,2-Dichlorobenzene	ND	ug/l	5.0				
1,3-Dichlorobenzene	ND	ug/l	5.0				
1,4-Dichlorobenzene	ND	ug/l	5.0				
3,3'-Dichlorobenzidine	ND	ug/l	50.				
2,4-Dinitrotoluene	ND	ug/l	6.0				
2,6-Dinitrotoluene	ND	ug/l	5.0				
Fluoranthene	ND	ug/l	5.0				
4-Chlorophenyl phenyl ether	ND	ug/l	5.0				
4-Bromophenyl phenyl ether	ND	ug/l	5.0				
Bis(2-chloroisopropyl)ether	ND	ug/l	5.0				
Bis(2-chloroethoxy)methane	ND	ug/l	5.0				
Hexachlorobutadiene	ND	ug/l	10.				
Hexachlorocyclopentadiene	ND	ug/l	30.				
Hexachloroethane	ND	ug/l	5.0				
Isophorone	ND	ug/l	5.0				
Naphthalene	ND	ug/l	5.0				
Nitrobenzene	ND	ug/l	5.0				
NitrosoDiPhenylAmine(NDPA)/DPA	ND	ug/l	15.				
n-Nitrosodi-n-propylamine	ND	ug/l	5.0				
Bis(2-Ethylhexyl)phthalate	ND	ug/l	5.0				
Butyl benzyl phthalate	ND	ug/l	5.0				
Di-n-butylphthalate	ND	ug/l	5.0				
Di-n-octylphthalate	ND	ug/l	5.0				
Diethyl phthalate	ND	ug/l	5.0				
Dimethyl phthalate	ND	ug/l	5.0				
Benzo(a)anthracene	ND	ug/l	5.0				
Benzo(a)pyrene	ND	ug/l	5.0				
Benzo(b)fluoranthene	ND	ug/l	5.0				
Benzo(k)fluoranthene	ND	ug/l	5.0				
Chrysene	ND	ug/l	5.0				
Acenaphthylene	ND	ug/l	5.0				
Anthracene	ND	ug/l	5.0				
Benzo(ghi)perylene	ND	ug/l	5.0				
Fluorene	ND	ug/l	5.0				
Phenanthrene	ND	ug/l	5.0				
Dibenzo(a,h)anthracene	ND	ug/l	5.0				
Indeno(1,2,3-cd)Pyrene	ND	ug/l	7.0				
Pyrene	ND	ug/l	5.0				
Biphenyl	ND	ug/l	5.0				
4-Chloroaniline	ND	ug/l	5.0				
2-Nitroaniline	ND	ug/l	5.0				

ALPHA ANALYTICAL LABORATORIES
QUALITY ASSURANCE BATCH BLANK ANALYSIS

Laboratory Job Number: L0710362

Continued

PARAMETER	RESULT	UNITS	RDL	REF METHOD	DATE PREP	DATE ANAL	ID
Blank Analysis for sample(s) 14 (WG287853-1)							
Semivolatile Organics by EPA 8270C cont'd				1 8270C	0720 18:00	0724 15:19	PS
3-Nitroaniline	ND	ug/l	5.0				
4-Nitroaniline	ND	ug/l	7.0				
Dibenzofuran	ND	ug/l	5.0				
2-Methylnaphthalene	ND	ug/l	5.0				
1,2,4,5-Tetrachlorobenzene	ND	ug/l	20.				
Acetophenone	ND	ug/l	20.				
2,4,6-Trichlorophenol	ND	ug/l	5.0				
P-Chloro-M-Cresol	ND	ug/l	5.0				
2-Chlorophenol	ND	ug/l	6.0				
2,4-Dichlorophenol	ND	ug/l	10.				
2,4-Dimethylphenol	ND	ug/l	10.				
2-Nitrophenol	ND	ug/l	20.				
4-Nitrophenol	ND	ug/l	10.				
2,4-Dinitrophenol	ND	ug/l	30.				
4,6-Dinitro-o-cresol	ND	ug/l	20.				
Pentachlorophenol	ND	ug/l	10.				
Phenol	ND	ug/l	7.0				
2-Methylphenol	ND	ug/l	6.0				
3-Methylphenol/4-Methylphenol	ND	ug/l	6.0				
2,4,5-Trichlorophenol	ND	ug/l	5.0				
Benzoic Acid	ND	ug/l	50.				
Benzyl Alcohol	ND	ug/l	10.				
Carbazole	ND	ug/l	5.0				
Surrogate(s)	Recovery		QC Criteria				
2-Fluorophenol	39.0	%	21-120				
Phenol-d6	32.0	%	10-120				
Nitrobenzene-d5	63.0	%	23-120				
2-Fluorobiphenyl	57.0	%	43-120				
2,4,6-Tribromophenol	81.0	%	10-120				
4-Terphenyl-d14	76.0	%	33-120				
Blank Analysis for sample(s) 01-13,15 (WG287908-1)							
Semivolatile Organics by EPA 8270C				1 8270C	0721 10:30	0723 16:45	PS
Acenaphthene	ND	ug/kg	330				
1,2,4-Trichlorobenzene	ND	ug/kg	330				
Hexachlorobenzene	ND	ug/kg	330				
Bis(2-chloroethyl)ether	ND	ug/kg	330				
2-Chloronaphthalene	ND	ug/kg	400				
1,2-Dichlorobenzene	ND	ug/kg	330				
1,3-Dichlorobenzene	ND	ug/kg	330				
1,4-Dichlorobenzene	ND	ug/kg	330				
3,3'-Dichlorobenzidine	ND	ug/kg	670				
2,4-Dinitrotoluene	ND	ug/kg	330				
2,6-Dinitrotoluene	ND	ug/kg	330				
Fluoranthene	ND	ug/kg	330				

ALPHA ANALYTICAL LABORATORIES
QUALITY ASSURANCE BATCH BLANK ANALYSIS

Laboratory Job Number: L0710362

Continued

PARAMETER	RESULT	UNITS	RDL	REF METHOD	DATE PREP	DATE ANAL	ID
Blank Analysis for sample(s) 01-13,15 (WG287908-1)							
Semivolatile Organics by EPA 8270C cont'd				1 8270C	0721 10:30	0723 16:45	PS
4-Chlorophenyl phenyl ether	ND	ug/kg	330				
4-Bromophenyl phenyl ether	ND	ug/kg	330				
Bis(2-chloroisopropyl)ether	ND	ug/kg	330				
Bis(2-chloroethoxy)methane	ND	ug/kg	330				
Hexachlorobutadiene	ND	ug/kg	670				
Hexachlorocyclopentadiene	ND	ug/kg	670				
Hexachloroethane	ND	ug/kg	330				
Isophorone	ND	ug/kg	330				
Naphthalene	ND	ug/kg	330				
Nitrobenzene	ND	ug/kg	330				
NitrosoDiPhenylAmine(NDPA)/DPA	ND	ug/kg	1000				
n-Nitrosodi-n-propylamine	ND	ug/kg	330				
Bis(2-Ethylhexyl)phthalate	ND	ug/kg	670				
Butyl benzyl phthalate	ND	ug/kg	330				
Di-n-butylphthalate	ND	ug/kg	330				
Di-n-octylphthalate	ND	ug/kg	330				
Diethyl phthalate	ND	ug/kg	330				
Dimethyl phthalate	ND	ug/kg	330				
Benzo(a)anthracene	ND	ug/kg	330				
Benzo(a)pyrene	ND	ug/kg	330				
Benzo(b)fluoranthene	ND	ug/kg	330				
Benzo(k)fluoranthene	ND	ug/kg	330				
Chrysene	ND	ug/kg	330				
Acenaphthylene	ND	ug/kg	330				
Anthracene	ND	ug/kg	330				
Benzo(ghi)perylene	ND	ug/kg	330				
Fluorene	ND	ug/kg	330				
Phenanthrene	ND	ug/kg	330				
Dibenzo(a,h)anthracene	ND	ug/kg	330				
Indeno(1,2,3-cd)Pyrene	ND	ug/kg	330				
Pyrene	ND	ug/kg	330				
Biphenyl	ND	ug/kg	330				
4-Chloroaniline	ND	ug/kg	330				
2-Nitroaniline	ND	ug/kg	330				
3-Nitroaniline	ND	ug/kg	330				
4-Nitroaniline	ND	ug/kg	470				
Dibenzofuran	ND	ug/kg	330				
2-Methylnaphthalene	ND	ug/kg	330				
1,2,4,5-Tetrachlorobenzene	ND	ug/kg	1300				
Acetophenone	ND	ug/kg	1300				
2,4,6-Trichlorophenol	ND	ug/kg	330				
P-Chloro-M-Cresol	ND	ug/kg	330				
2-Chlorophenol	ND	ug/kg	400				
2,4-Dichlorophenol	ND	ug/kg	670				
2,4-Dimethylphenol	ND	ug/kg	330				
2-Nitrophenol	ND	ug/kg	1300				

ALPHA ANALYTICAL LABORATORIES
QUALITY ASSURANCE BATCH BLANK ANALYSIS

Laboratory Job Number: L0710362

Continued

PARAMETER	RESULT	UNITS	RDL	REF METHOD	DATE PREP	DATE ANAL	ID
Blank Analysis for sample(s) 01-13,15 (WG287908-1)							
Semivolatile Organics by EPA 8270C cont'd				1 8270C	0721 10:30	0723 16:45	PS
4-Nitrophenol	ND	ug/kg	670				
2,4-Dinitrophenol	ND	ug/kg	1300				
4,6-Dinitro-o-cresol	ND	ug/kg	1300				
Pentachlorophenol	ND	ug/kg	1300				
Phenol	ND	ug/kg	470				
2-Methylphenol	ND	ug/kg	400				
3-Methylphenol/4-Methylphenol	ND	ug/kg	400				
2,4,5-Trichlorophenol	ND	ug/kg	330				
Benzoic Acid	ND	ug/kg	3300				
Benzyl Alcohol	ND	ug/kg	670				
Carbazole	ND	ug/kg	330				
Surrogate(s)	Recovery		QC Criteria				
2-Fluorophenol	66.0	%	25-120				
Phenol-d6	83.0	%	10-120				
Nitrobenzene-d5	62.0	%	23-120				
2-Fluorobiphenyl	50.0	%	30-120				
2,4,6-Tribromophenol	58.0	%	19-120				
4-Terphenyl-d14	71.0	%	18-120				
Blank Analysis for sample(s) 02-07,09-13,15 (WG287910-1)							
Polychlorinated Biphenyls by EPA 8082				1 8082	0721 10:40	0724 16:50	SS
Aroclor 1016	ND	ug/kg	33.3				
Aroclor 1221	ND	ug/kg	33.3				
Aroclor 1232	ND	ug/kg	33.3				
Aroclor 1242	ND	ug/kg	33.3				
Aroclor 1248	ND	ug/kg	33.3				
Aroclor 1254	ND	ug/kg	33.3				
Aroclor 1260	ND	ug/kg	33.3				
Surrogate(s)	Recovery		QC Criteria				
2,4,5,6-Tetrachloro-m-xylene	67.0	%	30-150				
Decachlorobiphenyl	68.0	%	30-150				
Blank Analysis for sample(s) 14 (WG287911-1)							
Polychlorinated Biphenyls by EPA 8082				1 8082	0720 18:30	0725 16:34	SS
Aroclor 1016	ND	ug/l	0.250				
Aroclor 1221	ND	ug/l	0.250				
Aroclor 1232	ND	ug/l	0.250				
Aroclor 1242	ND	ug/l	0.250				
Aroclor 1248	ND	ug/l	0.250				
Aroclor 1254	ND	ug/l	0.250				
Aroclor 1260	ND	ug/l	0.250				

ALPHA ANALYTICAL LABORATORIES
QUALITY ASSURANCE BATCH BLANK ANALYSIS

Laboratory Job Number: L0710362

Continued

PARAMETER	RESULT	UNITS	RDL	REF METHOD	DATE PREP	DATE ANAL	ID
Blank Analysis for sample(s) 14 (WG287911-1)							
Polychlorinated Biphenyls by EPA 8082 cont'd				1 8082	0720 18:30	0725 16:34	SS
Surrogate(s)	Recovery		QC Criteria				
2,4,5,6-Tetrachloro-m-xylene	74.0	%	30-150				
Decachlorobiphenyl	54.0	%	30-150				
Blank Analysis for sample(s) 01,08 (WG288471-1)							
Polychlorinated Biphenyls by EPA 8082				1 8082	0725 12:30	0726 11:49	SS
Aroclor 1016	ND	ug/kg	33.3				
Aroclor 1221	ND	ug/kg	33.3				
Aroclor 1232	ND	ug/kg	33.3				
Aroclor 1242	ND	ug/kg	33.3				
Aroclor 1248	ND	ug/kg	33.3				
Aroclor 1254	ND	ug/kg	33.3				
Aroclor 1260	ND	ug/kg	33.3				
Surrogate(s)	Recovery		QC Criteria				
2,4,5,6-Tetrachloro-m-xylene	72.0	%	30-150				
Decachlorobiphenyl	72.0	%	30-150				
Blank Analysis for sample(s) 01,03-13,15 (WG287909-1)							
Organochlorine Pesticides by EPA 8081A				1 8081A	0721 12:45	0724 19:12	JB
Delta-BHC	ND	ug/kg	3.33				
Alpha-BHC	ND	ug/kg	3.33				
Heptachlor	ND	ug/kg	3.33				
Aldrin	ND	ug/kg	3.33				
Heptachlor epoxide	ND	ug/kg	3.33				
Endrin	ND	ug/kg	3.33				
Endrin ketone	ND	ug/kg	3.33				
Dieldrin	ND	ug/kg	3.33				
4,4'-DDE	ND	ug/kg	3.33				
4,4'-DDD	ND	ug/kg	3.33				
4,4'-DDT	ND	ug/kg	3.33				
Endosulfan I	ND	ug/kg	3.33				
Endosulfan II	ND	ug/kg	3.33				
Endosulfan sulfate	ND	ug/kg	3.33				
Methoxychlor	ND	ug/kg	13.3				
trans-Chlordane	ND	ug/kg	3.33				
Chlordane	ND	ug/kg	13.3				
Surrogate(s)	Recovery		QC Criteria				
2,4,5,6-Tetrachloro-m-xylene	64.0	%	30-150				
Decachlorobiphenyl	54.0	%	30-150				
Blank Analysis for sample(s) 01,03-13,15 (WG287909-1)							
Organochlorine Pesticides by EPA 8081A				1 8081A	0721 12:45	0724 19:12	JB
Lindane	ND	ug/kg	3.33				
Beta-BHC	ND	ug/kg	3.33				

ALPHA ANALYTICAL LABORATORIES
QUALITY ASSURANCE BATCH BLANK ANALYSIS

Laboratory Job Number: L0710362

Continued

PARAMETER	RESULT	UNITS	RDL	REF METHOD	DATE PREP	DATE ANAL	ID
Blank Analysis for sample(s) 14 (WG287914-1)							
Organochlorine Pesticides by EPA 8081A				1 8081A	0720 18:30	0725 23:48	JB
Dieldrin	ND	ug/l	0.040				
4,4'-DDE	ND	ug/l	0.040				
Surrogate(s)	Recovery		QC Criteria				
2,4,5,6-Tetrachloro-m-xylene	65.0	%	30-150				
Decachlorobiphenyl	42.0	%	30-150				
Blank Analysis for sample(s) 14 (WG287914-1)							
Organochlorine Pesticides by EPA 8081A				1 8081A	0720 18:30	0725 23:48	JB
Delta-BHC	ND	ug/l	0.020				
Lindane	ND	ug/l	0.020				
Alpha-BHC	ND	ug/l	0.020				
Beta-BHC	ND	ug/l	0.020				
Heptachlor	ND	ug/l	0.020				
Aldrin	ND	ug/l	0.020				
Heptachlor epoxide	ND	ug/l	0.020				
Endrin	ND	ug/l	0.040				
Endrin ketone	ND	ug/l	0.040				
4,4'-DDD	ND	ug/l	0.040				
4,4'-DDT	ND	ug/l	0.040				
Endosulfan I	ND	ug/l	0.020				
Endosulfan II	ND	ug/l	0.040				
Endosulfan sulfate	ND	ug/l	0.040				
Methoxychlor	ND	ug/l	0.200				
trans-Chlordane	ND	ug/l	0.020				
Chlordane	ND	ug/l	0.200				
Surrogate(s)	Recovery		QC Criteria				
2,4,5,6-Tetrachloro-m-xylene	57.0	%	30-150				
Decachlorobiphenyl	48.0	%	30-150				
Blank Analysis for sample(s) 02 (WG288468-1)							
Organochlorine Pesticides by EPA 8081A				1 8081A	0725 14:15	0726 10:53	JB
Lindane	ND	ug/kg	3.33				
Beta-BHC	ND	ug/kg	3.33				
Blank Analysis for sample(s) 02 (WG288468-1)							
Organochlorine Pesticides by EPA 8081A				1 8081A	0725 14:15	0726 10:53	JB
Delta-BHC	ND	ug/kg	3.33				
Alpha-BHC	ND	ug/kg	3.33				
Heptachlor	ND	ug/kg	3.33				
Aldrin	ND	ug/kg	3.33				
Heptachlor epoxide	ND	ug/kg	3.33				
Endrin	ND	ug/kg	3.33				
Endrin ketone	ND	ug/kg	3.33				
Dieldrin	ND	ug/kg	3.33				

ALPHA ANALYTICAL LABORATORIES
QUALITY ASSURANCE BATCH BLANK ANALYSIS

Laboratory Job Number: L0710362

Continued

PARAMETER	RESULT	UNITS	RDL	REF METHOD	DATE PREP	DATE ANAL	ID
Blank Analysis for sample(s) 02 (WG288468-1)							
Organochlorine Pesticides by EPA 8081A cont'd				1 8081A	0725 14:15	0726 10:53	JB
4,4'-DDE	ND	ug/kg	3.33				
4,4'-DDD	ND	ug/kg	3.33				
4,4'-DDT	ND	ug/kg	3.33				
Endosulfan I	ND	ug/kg	3.33				
Endosulfan II	ND	ug/kg	3.33				
Endosulfan sulfate	ND	ug/kg	3.33				
Methoxychlor	ND	ug/kg	13.3				
trans-Chlordane	ND	ug/kg	3.33				
Chlordane	ND	ug/kg	13.3				
Surrogate(s)	Recovery		QC Criteria				
2,4,5,6-Tetrachloro-m-xylene	61.0	%	30-150				
Decachlorobiphenyl	40.0	%	30-150				

REFERENCES

1. Test Methods for Evaluating Solid Waste: Physical/Chemical Methods. EPA SW-846. Third Edition. Updates I - IIIA, 1997.

30. Standard Methods for the Examination of Water and Wastewater. APHA-AWWA-WPCF. 18th Edition. 1992.

GLOSSARY OF TERMS AND SYMBOLS

REF	Reference number in which test method may be found.
METHOD	Method number by which analysis was performed.
ID	Initials of the analyst.
ND	Not detected in comparison to the reported detection limit.
NI	Not Ignitable.
ug/cart	Micrograms per Cartridge.

LIMITATION OF LIABILITIES

Alpha Analytical, Inc. performs services with reasonable care and diligence normal to the analytical testing laboratory industry. In the event of an error, the sole and exclusive responsibility of Alpha Analytical, Inc., shall be to re-perform the work at it's own expense. In no event shall Alpha Analytical, Inc. be held liable for any incidental consequential or special damages, including but not limited to, damages in any way connected with the use of, interpretation of, information or analysis provided by Alpha Analytical, Inc.

We strongly urge our clients to comply with EPA protocol regarding sample volume, preservation, cooling, containers, sampling procedures, holding times and splitting of samples in the field.

CHAIN OF CUSTODY PAGE 1 OF 2

Date Rec'd in Lab: 7/19

ALPHA Job #: L0710362

ALPHA
WESTBORO, MA TEL: 508-898-9220 FAX:508-898-9193
RAYNHAM,MA TEL: 508-822-9300 FAX: 508-822-3288

Client Information

Client: TRC
Address: 21 Griffin Rd Windsor CT
Phone: 860 298-9692
Fax:
Email: JPerrotto@TRCsolutions.com
☐ These samples have been previously analyzed by Alpha

Project Information

Project Name: King's Bridge Armory
Project Location: Bronx, NY
Project #:
Project Manager: Jim Perrotto
ALPHA Quote #:

Turn-Around Time

☒ Standard 7/26 ☐ RUSH (only confirmed if pre-approved)
Date Due: 5 DAY Time:

Other Project Specific Requirements/Comments/Detection Limits:

Report Information - Data Deliverables

☐ FAX ☐ EMAIL
☐ ADEx ☐ Add'l Deliverables

Billing Information

☐ Same as Client info PO #:

Regulatory Requirements/Report Limits

State /Fed Program | Criteria

MA MCP PRESUMPTIVE CERTAINTY --- CT REASONABLE CONFIDENCE PROTOCOLS

☐ Yes ☐ No Are MCP Analytical Methods Required?
☐ Yes ☐ No Are CT RCP (Reasonable Confidence Protocols) Required?

ANALYSIS: TCL VOC | TCL SVOC | TAL METALS | PCB | Pesticides | 5 Mets TCLP SVOC

SAMPLE HANDLING
Filtration
☐ Done
☐ Not needed
☐ Lab to do
Preservation
☐ Lab to do
(Please specify below)

TOTAL # BOTTLES

ALPHA Lab ID (Lab Use Only)	Sample ID	Collection Date	Collection Time	Sample Matrix	Sampler's Initials	Sample Specific Comments
10362-1	TRC-SB-1 (13-15)	7/18/07	1430	Soil	SLam	
2	TRC-SB-2 (13-15)		1500			
3	TRC-SB-3 (12-14)		1530			
4	TRC-SB-4 (7-9)		1330			
5	TRC-SB-5 (23-25)		1220			
6	TRC-SB-6 (15-17)		1245			
7	TRC-SB-7 (18-20)		1145			
8	TRC-SB-8 (18-20)		1100			
9	TRC-SB-8 (23-25)		1110			
10	TRC-SB-9 (24-26)		950			

PLEASE ANSWER QUESTIONS ABOVE!

IS YOUR PROJECT MA MCP or CT RCP?

FORM NO: 01-01 (rev. 10-OCT-05)

Container Type															
Preservative															

Relinquished By:	Date/Time	Received By:	Date/Time
	7/19/07		7/19/07 1630
	7/19/07 2010		7/19/07 2010
	7/19/07 21:40		7/19/07 21:40

Please print clearly, legibly and completely. Samples can not be logged in and turnaround time clock will not start until any ambiguities are resolved. All samples submitted are subject to Alpha's Payment Terms. See reverse side.

CHAIN OF CUSTODY

PAGE 2 OF 2

Date Rec'd in Lab: 7/19

ALPHA Job #: L0710362

ALPHA
WESTBORO, MA — TEL: 508-898-9220 — FAX: 508-898-9193
RAYNHAM, MA — TEL: 508-822-9300 — FAX: 508-822-3288

Client Information

Client: TRC
Address: 21 Griffin Rd
Windsor CT
Phone: 8
Fax:
Email: JPeronto@Trcsolutions.com
☐ These samples have been previously analyzed by Alpha

Project Information

Project Name: Kingsbridge Armory
Project Location: Bronx NY
Project #:
Project Manager: J. Peronto
ALPHA Quote #:

Turn-Around Time

☒ Standard 7/26 ☐ RUSH (only confirmed if pre-approved!)
Date Due: 5 Day Time:

Other Project Specific Requirements/Comments/Detection Limits:

Report Information - Data Deliverables

☐ FAX ☐ EMAIL
☐ ADEx ☐ Add'l Deliverables

Billing Information

☐ Same as Client info PO #:

Regulatory Requirements/Report Limits

State /Fed Program | Criteria

MA MCP PRESUMPTIVE CERTAINTY --- CT REASONABLE CONFIDENCE PROTOCOLS

☐ Yes ☐ No Are MCP Analytical Methods Required?
☐ Yes ☐ No Are CT RCP (Reasonable Confidence Protocols) Required?

ALPHA Lab ID (Lab Use Only)	Sample ID	Collection Date	Collection Time	Sample Matrix	Sampler's Initials	ANALYSIS: TCL VOC	TCL SVOC	TAL Metals	PCB	Pesticides	Sample Specific Comments
10362-11	TRC-SB-10(6-8)	7/19/07	1020	Soil	Sm	X	X	X	X	X	
12	TRC-SB-11(10-12)		920			X	X	X	X	X	
13	TRC-SB-12(11-12)		900			X	X	X	X	X	
14	TRC-Blank		1400	WATER		X	X	X	X	X	
15	TRC-SB-13(15-17)	7/19/07	1600	Soil	Sm	X	X	X	X	X	
16	TRC-SB3 Dup	7/19/07	1530	Soil	Sm	X	X	X	X	X	Hold Analysis

SAMPLE HANDLING
Filtration
☐ Done ☐ Not needed ☐ Lab to do
Preservation
☐ Lab to do
(Please specify below)

TOTAL # BOTTLES

Container Type
Preservative

PLEASE ANSWER QUESTIONS ABOVE!

IS YOUR PROJECT MA MCP or CT RCP?

FORM NO: 01-01 (rev. 10-OCT-05)

Relinquished By:	Date/Time	Received By:	Date/Time
	7/19/07		7/19/07 1630
	7/19/07 2010		7/19/07 2310
	7/19/07 2124	John DeCillis	7/19/07 2140

Please print clearly, legibly and completely. Samples can not be logged in and turnaround time clock will not start until any ambiguities are resolved. All samples submitted are subject to Alpha's Payment Terms. See reverse side.

ALPHA ANALYTICAL LABORATORIES

Eight Walkup Drive
Westborough, Massachusetts 01581-1019
(508) 898-9220 www.alphalab.com

MA:M-MA086 NH:200301-A CT:PH-0574 ME:MA086 RI:65 NY:11148 NJ:MA935 Army:USACE

CERTIFICATE OF ANALYSIS

Client: TRC Environmental Consultants
Address: 21 Griffin Road North
Windsor, CT 06095
Attn: Mr. James Peronto
Project Number: 113429.0120
Site: KINGSBRIDGE ARMORY

Laboratory Job Number: L0711343
Date Received: 07-AUG-2007
Date Reported: 16-AUG-2007
Delivery Method: Alpha

ALPHA SAMPLE NUMBER	CLIENT IDENTIFICATION	SAMPLE LOCATION
L0711343-01	TRC-MW-1	
L0711343-02	TRC-MW-2	
L0711343-03	TRC-MW-3	
L0711343-04	TRC-MW-5	
L0711343-05	TRC-BLANK	
L0711343-06	TRIP BLANK	

I, the undersigned, attest under the pains and penalties of perjury that, based upon my personal inquiry of those responsible for obtaining the information, the material contained in this report is, to the best of my knowledge and belief, accurate and complete. This certificate of analysis is not complete unless this page accompanies any and all pages of this report.

Authorized by: Kristi L. Westerback
Technical Representative

ALPHA ANALYTICAL LABORATORIES
NARRATIVE REPORT

Laboratory Job Number: L0711343

The samples were received in accordance with the chain of custody and no significant deviations were encountered during preparation or analysis unless otherwise noted below.

Report Submission

This is a final report to replace the preliminary report issued on August 15, 2007. The WG290647-8 Method Blank now contains all target analytes.

Report Submission

The WG290647-8 Method Blank for the 8260 analysis does not contain the full compound list. The report will be reissued to include all analytes once it becomes available.

Volatile Organics

L0711343-03 had a pH >2.

Dissolved Metals

L0711343-02 and -03 required dilutions, 5x and 10x respectively, for the analysis of Sodium in order to quantitate the results within the calibration curve.

Total Metals

L0711343-02, -03, and the laboratory duplicate required 10x dilutions for the analysis of Sodium in order to quantitate the results within the calibration curve.

The WG290145-2 MS % recoveries for Calcium and Sodium are invalid because the sample concentration is greater than four times the spike amount added. The MS % recoveries for Potassium and Thallium are outside method acceptance criteria due to sample matrix. The post digestion spike for Thallium was acceptable at 95%.

ALPHA ANALYTICAL LABORATORIES
CERTIFICATE OF ANALYSIS

MA:M-MA086 NH:200301-A CT:PH-0574 ME:MA086 RI:65 NY:11148 NJ:MA935 Army:USACE

Laboratory Sample Number: L0711343-01
TRC-MW-1
Sample Matrix: WATER

Date Collected: 06-AUG-2007 12:30
Date Received : 07-AUG-2007
Date Reported : 16-AUG-2007

Condition of Sample: Satisfactory

Field Prep: None

Number & Type of Containers: 2-Amber,4-Plastic,2-Vial

PARAMETER	RESULT	UNITS	RDL	REF	METHOD	DATE PREP	DATE ANAL	ID
Total Metals								
Aluminum, Total	2.1	mg/l	0.10	1	6010B	0809 16:30	0814 12:24	AI
Antimony, Total	ND	mg/l	0.050	1	6010B	0809 16:30	0814 12:24	AI
Arsenic, Total	ND	mg/l	0.005	1	6010B	0809 16:30	0814 12:24	AI
Barium, Total	0.212	mg/l	0.010	1	6010B	0809 16:30	0814 12:24	AI
Beryllium, Total	ND	mg/l	0.005	1	6010B	0809 16:30	0814 12:24	AI
Cadmium, Total	ND	mg/l	0.005	1	6010B	0809 16:30	0814 12:24	AI
Calcium, Total	160	mg/l	0.10	1	6010B	0809 16:30	0814 12:24	AI
Chromium, Total	0.01	mg/l	0.01	1	6010B	0809 16:30	0814 12:24	AI
Cobalt, Total	ND	mg/l	0.020	1	6010B	0809 16:30	0814 12:24	AI
Copper, Total	0.065	mg/l	0.010	1	6010B	0809 16:30	0814 12:24	AI
Iron, Total	3.2	mg/l	0.05	1	6010B	0809 16:30	0814 12:24	AI
Lead, Total	ND	mg/l	0.010	1	6010B	0809 16:30	0814 12:24	AI
Magnesium, Total	43	mg/l	0.10	1	6010B	0809 16:30	0814 12:24	AI
Manganese, Total	0.632	mg/l	0.010	1	6010B	0809 16:30	0814 12:24	AI
Mercury, Total	ND	mg/l	0.0002	1	7470A	0808 14:45	0809 11:11	DM
Nickel, Total	ND	mg/l	0.025	1	6010B	0809 16:30	0814 12:24	AI
Potassium, Total	14	mg/l	2.5	1	6010B	0809 16:30	0814 12:24	AI
Selenium, Total	ND	mg/l	0.010	1	6010B	0809 16:30	0814 12:24	AI
Silver, Total	ND	mg/l	0.007	1	6010B	0809 16:30	0814 12:24	AI
Sodium, Total	190	mg/l	2.0	1	6010B	0809 16:30	0814 12:24	AI
Thallium, Total	ND	mg/l	0.020	1	6010B	0809 16:30	0814 12:24	AI
Vanadium, Total	ND	mg/l	0.010	1	6010B	0809 16:30	0814 12:24	AI
Zinc, Total	ND	mg/l	0.050	1	6010B	0809 16:30	0814 12:24	AI
Dissolved Metals								
Aluminum, Dissolved	ND	mg/l	0.10	1	6010B	0809 10:45	0814 09:13	AI
Antimony, Dissolved	ND	mg/l	0.050	1	6010B	0809 10:45	0814 09:13	AI
Arsenic, Dissolved	ND	mg/l	0.005	1	6010B	0809 10:45	0814 09:13	AI
Barium, Dissolved	0.188	mg/l	0.010	1	6010B	0809 10:45	0814 09:13	AI
Beryllium, Dissolved	ND	mg/l	0.005	1	6010B	0809 10:45	0814 09:13	AI
Cadmium, Dissolved	ND	mg/l	0.005	1	6010B	0809 10:45	0814 09:13	AI
Calcium, Dissolved	160	mg/l	0.10	1	6010B	0809 10:45	0814 09:13	AI
Chromium, Dissolved	ND	mg/l	0.01	1	6010B	0809 10:45	0814 09:13	AI
Cobalt, Dissolved	ND	mg/l	0.020	1	6010B	0809 10:45	0814 09:13	AI
Copper, Dissolved	0.032	mg/l	0.010	1	6010B	0809 10:45	0814 09:13	AI
Iron, Dissolved	ND	mg/l	0.05	1	6010B	0809 10:45	0814 09:13	AI

Comments: Complete list of References and Glossary of Terms found in Addendum I

ALPHA ANALYTICAL LABORATORIES
CERTIFICATE OF ANALYSIS

Laboratory Sample Number: L0711343-01
TRC-MW-1

PARAMETER	RESULT	UNITS	RDL	REF	METHOD	DATE PREP	DATE ANAL	ID
Dissolved Metals								
Lead, Dissolved	ND	mg/l	0.010	1	6010B	0809 10:45	0814 09:13	AI
Magnesium, Dissolved	40	mg/l	0.10	1	6010B	0809 10:45	0814 09:13	AI
Manganese, Dissolved	0.522	mg/l	0.010	1	6010B	0809 10:45	0814 09:13	AI
Mercury, Dissolved	ND	mg/l	0.0002	1	7470A	0808 14:45	0809 10:51	DM
Nickel, Dissolved	ND	mg/l	0.025	1	6010B	0809 10:45	0814 09:13	AI
Potassium, Dissolved	12	mg/l	2.5	1	6010B	0809 10:45	0814 09:13	AI
Selenium, Dissolved	ND	mg/l	0.010	1	6010B	0809 10:45	0814 09:13	AI
Silver, Dissolved	ND	mg/l	0.007	1	6010B	0809 10:45	0814 09:13	AI
Sodium, Dissolved	180	mg/l	2.0	1	6010B	0809 10:45	0814 09:13	AI
Thallium, Dissolved	ND	mg/l	0.020	1	6010B	0809 10:45	0814 09:13	AI
Vanadium, Dissolved	ND	mg/l	0.010	1	6010B	0809 10:45	0814 09:13	AI
Zinc, Dissolved	ND	mg/l	0.050	1	6010B	0809 10:45	0814 09:13	AI
Volatile Organics by EPA 8260B				1	8260B		0815 00:57	PD
Methylene chloride	ND	ug/l	5.0					
1,1-Dichloroethane	ND	ug/l	0.75					
Chloroform	ND	ug/l	0.75					
Carbon tetrachloride	ND	ug/l	0.50					
1,2-Dichloropropane	ND	ug/l	1.8					
Dibromochloromethane	ND	ug/l	0.50					
1,1,2-Trichloroethane	ND	ug/l	0.75					
Tetrachloroethene	ND	ug/l	0.50					
Chlorobenzene	ND	ug/l	0.50					
Trichlorofluoromethane	ND	ug/l	2.5					
1,2-Dichloroethane	ND	ug/l	0.50					
1,1,1-Trichloroethane	ND	ug/l	0.50					
Bromodichloromethane	ND	ug/l	0.50					
trans-1,3-Dichloropropene	ND	ug/l	0.50					
cis-1,3-Dichloropropene	ND	ug/l	0.50					
1,1-Dichloropropene	ND	ug/l	2.5					
Bromoform	ND	ug/l	2.0					
1,1,2,2-Tetrachloroethane	ND	ug/l	0.50					
Benzene	ND	ug/l	0.50					
Toluene	ND	ug/l	0.75					
Ethylbenzene	ND	ug/l	0.50					
Chloromethane	ND	ug/l	2.5					
Bromomethane	ND	ug/l	1.0					
Vinyl chloride	ND	ug/l	1.0					
Chloroethane	ND	ug/l	1.0					
1,1-Dichloroethene	ND	ug/l	0.50					
trans-1,2-Dichloroethene	ND	ug/l	0.75					
Trichloroethene	ND	ug/l	0.50					
1,2-Dichlorobenzene	ND	ug/l	2.5					
1,3-Dichlorobenzene	ND	ug/l	2.5					
1,4-Dichlorobenzene	ND	ug/l	2.5					
Methyl tert butyl ether	ND	ug/l	1.0					
p/m-Xylene	ND	ug/l	1.0					
o-Xylene	ND	ug/l	1.0					

Comments: Complete list of References and Glossary of Terms found in Addendum I

Laboratory Sample Number: L0711343-01
TRC-MW-1

PARAMETER	RESULT	UNITS	RDL	REF METHOD	DATE PREP	DATE ANAL	ID
Volatile Organics by EPA 8260B cont'd				1 8260B		0815 00:57	PD
cis-1,2-Dichloroethene	ND	ug/l	0.50				
Dibromomethane	ND	ug/l	5.0				
1,2,3-Trichloropropane	ND	ug/l	5.0				
Styrene	ND	ug/l	1.0				
Dichlorodifluoromethane	ND	ug/l	5.0				
Acetone	10	ug/l	5.0				
Carbon disulfide	ND	ug/l	5.0				
2-Butanone	ND	ug/l	5.0				
Vinyl acetate	ND	ug/l	5.0				
4-Methyl-2-pentanone	ND	ug/l	5.0				
2-Hexanone	ND	ug/l	5.0				
Bromochloromethane	ND	ug/l	2.5				
2,2-Dichloropropane	ND	ug/l	2.5				
1,2-Dibromoethane	ND	ug/l	2.0				
1,3-Dichloropropane	ND	ug/l	2.5				
1,1,1,2-Tetrachloroethane	ND	ug/l	0.50				
Bromobenzene	ND	ug/l	2.5				
n-Butylbenzene	ND	ug/l	0.50				
sec-Butylbenzene	ND	ug/l	0.50				
tert-Butylbenzene	ND	ug/l	2.5				
o-Chlorotoluene	ND	ug/l	2.5				
p-Chlorotoluene	ND	ug/l	2.5				
1,2-Dibromo-3-chloropropane	ND	ug/l	2.5				
Hexachlorobutadiene	ND	ug/l	0.60				
Isopropylbenzene	ND	ug/l	0.50				
p-Isopropyltoluene	ND	ug/l	0.50				
Naphthalene	ND	ug/l	2.5				
n-Propylbenzene	ND	ug/l	0.50				
1,2,3-Trichlorobenzene	ND	ug/l	2.5				
1,2,4-Trichlorobenzene	ND	ug/l	2.5				
1,3,5-Trimethylbenzene	ND	ug/l	2.5				
1,2,4-Trimethylbenzene	ND	ug/l	2.5				
1,4-Diethylbenzene	ND	ug/l	0.50				
4-Ethyltoluene	ND	ug/l	0.50				
1,2,4,5-Tetramethylbenzene	ND	ug/l	0.50				
Surrogate(s)	Recovery		QC Criteria				
1,2-Dichloroethane-d4	104	%	70-130				
Toluene-d8	102	%	70-130				
4-Bromofluorobenzene	105	%	70-130				
Dibromofluoromethane	104	%	70-130				
Semivolatile Organics by EPA 8270C				1 8270C	0808 17:15	0810 03:57	RL
Acenaphthene	ND	ug/l	4.9				
1,2,4-Trichlorobenzene	ND	ug/l	4.9				
Hexachlorobenzene	ND	ug/l	4.9				
Bis(2-chloroethyl)ether	ND	ug/l	4.9				
2-Chloronaphthalene	ND	ug/l	5.9				
1,2-Dichlorobenzene	ND	ug/l	4.9				

Comments: Complete list of References and Glossary of Terms found in Addendum I

Laboratory Sample Number: L0711343-01
TRC-MW-1

PARAMETER	RESULT	UNITS	RDL	REF METHOD	DATE PREP	DATE ANAL	ID
Semivolatile Organics by EPA 8270C cont'd				1 8270C	0808 17:15	0810 03:57	RL
1,3-Dichlorobenzene	ND	ug/l	4.9				
1,4-Dichlorobenzene	ND	ug/l	4.9				
3,3'-Dichlorobenzidine	ND	ug/l	49.				
2,4-Dinitrotoluene	ND	ug/l	5.9				
2,6-Dinitrotoluene	ND	ug/l	4.9				
Fluoranthene	ND	ug/l	4.9				
4-Chlorophenyl phenyl ether	ND	ug/l	4.9				
4-Bromophenyl phenyl ether	ND	ug/l	4.9				
Bis(2-chloroisopropyl)ether	ND	ug/l	4.9				
Bis(2-chloroethoxy)methane	ND	ug/l	4.9				
Hexachlorobutadiene	ND	ug/l	9.8				
Hexachlorocyclopentadiene	ND	ug/l	29.				
Hexachloroethane	ND	ug/l	4.9				
Isophorone	ND	ug/l	4.9				
Naphthalene	ND	ug/l	4.9				
Nitrobenzene	ND	ug/l	4.9				
NitrosoDiPhenylAmine(NDPA)/DPA	ND	ug/l	15.				
n-Nitrosodi-n-propylamine	ND	ug/l	4.9				
Bis(2-Ethylhexyl)phthalate	ND	ug/l	4.9				
Butyl benzyl phthalate	ND	ug/l	4.9				
Di-n-butylphthalate	ND	ug/l	4.9				
Di-n-octylphthalate	ND	ug/l	4.9				
Diethyl phthalate	ND	ug/l	4.9				
Dimethyl phthalate	ND	ug/l	4.9				
Benzo(a)anthracene	ND	ug/l	4.9				
Benzo(a)pyrene	ND	ug/l	4.9				
Benzo(b)fluoranthene	ND	ug/l	4.9				
Benzo(k)fluoranthene	ND	ug/l	4.9				
Chrysene	ND	ug/l	4.9				
Acenaphthylene	ND	ug/l	4.9				
Anthracene	ND	ug/l	4.9				
Benzo(ghi)perylene	ND	ug/l	4.9				
Fluorene	ND	ug/l	4.9				
Phenanthrene	ND	ug/l	4.9				
Dibenzo(a,h)anthracene	ND	ug/l	4.9				
Indeno(1,2,3-cd)Pyrene	ND	ug/l	6.8				
Pyrene	ND	ug/l	4.9				
Biphenyl	ND	ug/l	4.9				
4-Chloroaniline	ND	ug/l	4.9				
2-Nitroaniline	ND	ug/l	4.9				
3-Nitroaniline	ND	ug/l	4.9				
4-Nitroaniline	ND	ug/l	6.8				
Dibenzofuran	ND	ug/l	4.9				
2-Methylnaphthalene	ND	ug/l	4.9				
1,2,4,5-Tetrachlorobenzene	ND	ug/l	20.				
Acetophenone	ND	ug/l	20.				
2,4,6-Trichlorophenol	ND	ug/l	4.9				
P-Chloro-M-Cresol	ND	ug/l	4.9				
2-Chlorophenol	ND	ug/l	5.9				

Comments: Complete list of References and Glossary of Terms found in Addendum I

Laboratory Sample Number: L0711343-01
TRC-MW-1

PARAMETER	RESULT	UNITS	RDL	REF METHOD	DATE PREP	DATE ANAL	ID
Semivolatile Organics by EPA 8270C cont'd				1 8270C	0808 17:15	0810 03:57	RL
2,4-Dichlorophenol	ND	ug/l	9.8				
2,4-Dimethylphenol	ND	ug/l	9.8				
2-Nitrophenol	ND	ug/l	20.				
4-Nitrophenol	ND	ug/l	9.8				
2,4-Dinitrophenol	ND	ug/l	29.				
4,6-Dinitro-o-cresol	ND	ug/l	20.				
Pentachlorophenol	ND	ug/l	9.8				
Phenol	ND	ug/l	6.8				
2-Methylphenol	ND	ug/l	5.9				
3-Methylphenol/4-Methylphenol	ND	ug/l	5.9				
2,4,5-Trichlorophenol	ND	ug/l	4.9				
Benzoic Acid	ND	ug/l	49.				
Benzyl Alcohol	ND	ug/l	9.8				
Carbazole	ND	ug/l	4.9				
Surrogate(s)	Recovery		QC Criteria				
2-Fluorophenol	29.0	%	21-120				
Phenol-d6	21.0	%	10-120				
Nitrobenzene-d5	47.0	%	23-120				
2-Fluorobiphenyl	51.0	%	43-120				
2,4,6-Tribromophenol	92.0	%	10-120				
4-Terphenyl-d14	80.0	%	33-120				

Comments: Complete list of References and Glossary of Terms found in Addendum I

ALPHA ANALYTICAL LABORATORIES
CERTIFICATE OF ANALYSIS

MA:M-MA086 NH:200301-A CT:PH-0574 ME:MA086 RI:65 NY:11148 NJ:MA935 Army:USACE

Laboratory Sample Number: L0711343-02
TRC-MW-2
Sample Matrix: WATER

Date Collected: 06-AUG-2007 14:00
Date Received : 07-AUG-2007
Date Reported : 16-AUG-2007

Condition of Sample: Satisfactory

Field Prep: None

Number & Type of Containers: 2-Amber,4-Plastic,2-Vial

PARAMETER	RESULT	UNITS	RDL	REF	METHOD	DATE PREP	DATE ANAL	ID
Total Metals								
Aluminum, Total	0.31	mg/l	0.10	1	6010B	0809 16:30	0814 12:13	AI
Antimony, Total	ND	mg/l	0.050	1	6010B	0809 16:30	0814 12:13	AI
Arsenic, Total	ND	mg/l	0.005	1	6010B	0809 16:30	0814 12:13	AI
Barium, Total	0.094	mg/l	0.010	1	6010B	0809 16:30	0814 12:13	AI
Beryllium, Total	ND	mg/l	0.005	1	6010B	0809 16:30	0814 12:13	AI
Cadmium, Total	ND	mg/l	0.005	1	6010B	0809 16:30	0814 12:13	AI
Calcium, Total	180	mg/l	0.10	1	6010B	0809 16:30	0814 12:13	AI
Chromium, Total	ND	mg/l	0.01	1	6010B	0809 16:30	0814 12:13	AI
Cobalt, Total	ND	mg/l	0.020	1	6010B	0809 16:30	0814 12:13	AI
Copper, Total	ND	mg/l	0.010	1	6010B	0809 16:30	0814 12:13	AI
Iron, Total	0.38	mg/l	0.05	1	6010B	0809 16:30	0814 12:13	AI
Lead, Total	ND	mg/l	0.010	1	6010B	0809 16:30	0814 12:13	AI
Magnesium, Total	47	mg/l	0.10	1	6010B	0809 16:30	0814 12:13	AI
Manganese, Total	1.12	mg/l	0.010	1	6010B	0809 16:30	0814 12:13	AI
Mercury, Total	ND	mg/l	0.0002	1	7470A	0808 14:45	0809 11:13	DM
Nickel, Total	ND	mg/l	0.025	1	6010B	0809 16:30	0814 12:13	AI
Potassium, Total	24	mg/l	2.5	1	6010B	0809 16:30	0814 12:13	AI
Selenium, Total	ND	mg/l	0.010	1	6010B	0809 16:30	0814 12:13	AI
Silver, Total	ND	mg/l	0.007	1	6010B	0809 16:30	0814 12:13	AI
Sodium, Total	390	mg/l	20	1	6010B	0809 16:30	0814 13:15	AI
Thallium, Total	ND	mg/l	0.020	1	6010B	0809 16:30	0814 12:13	AI
Vanadium, Total	ND	mg/l	0.010	1	6010B	0809 16:30	0814 12:13	AI
Zinc, Total	ND	mg/l	0.050	1	6010B	0809 16:30	0814 12:13	AI
Dissolved Metals								
Aluminum, Dissolved	ND	mg/l	0.10	1	6010B	0809 10:45	0814 09:17	AI
Antimony, Dissolved	ND	mg/l	0.050	1	6010B	0809 10:45	0814 09:17	AI
Arsenic, Dissolved	ND	mg/l	0.005	1	6010B	0809 10:45	0814 09:17	AI
Barium, Dissolved	0.087	mg/l	0.010	1	6010B	0809 10:45	0814 09:17	AI
Beryllium, Dissolved	ND	mg/l	0.005	1	6010B	0809 10:45	0814 09:17	AI
Cadmium, Dissolved	ND	mg/l	0.005	1	6010B	0809 10:45	0814 09:17	AI
Calcium, Dissolved	180	mg/l	0.10	1	6010B	0809 10:45	0814 09:17	AI
Chromium, Dissolved	ND	mg/l	0.01	1	6010B	0809 10:45	0814 09:17	AI
Cobalt, Dissolved	ND	mg/l	0.020	1	6010B	0809 10:45	0814 09:17	AI
Copper, Dissolved	ND	mg/l	0.010	1	6010B	0809 10:45	0814 09:17	AI
Iron, Dissolved	ND	mg/l	0.05	1	6010B	0809 10:45	0814 09:17	AI

Comments: Complete list of References and Glossary of Terms found in Addendum I

ALPHA ANALYTICAL LABORATORIES
CERTIFICATE OF ANALYSIS

Laboratory Sample Number: L0711343-02
TRC-MW-2

PARAMETER	RESULT	UNITS	RDL	REF	METHOD	DATE PREP	DATE ANAL	ID
Dissolved Metals								
Lead, Dissolved	ND	mg/l	0.010	1	6010B	0809 10:45	0814 09:17	AI
Magnesium, Dissolved	45	mg/l	0.10	1	6010B	0809 10:45	0814 09:17	AI
Manganese, Dissolved	1.05	mg/l	0.010	1	6010B	0809 10:45	0814 09:17	AI
Mercury, Dissolved	ND	mg/l	0.0002	1	7470A	0808 14:45	0809 10:56	DM
Nickel, Dissolved	ND	mg/l	0.025	1	6010B	0809 10:45	0814 09:17	AI
Potassium, Dissolved	22	mg/l	2.5	1	6010B	0809 10:45	0814 09:17	AI
Selenium, Dissolved	ND	mg/l	0.010	1	6010B	0809 10:45	0814 09:17	AI
Silver, Dissolved	ND	mg/l	0.007	1	6010B	0809 10:45	0814 09:17	AI
Sodium, Dissolved	370	mg/l	10	1	6010B	0809 10:45	0814 10:07	AI
Thallium, Dissolved	ND	mg/l	0.020	1	6010B	0809 10:45	0814 09:17	AI
Vanadium, Dissolved	ND	mg/l	0.010	1	6010B	0809 10:45	0814 09:17	AI
Zinc, Dissolved	ND	mg/l	0.050	1	6010B	0809 10:45	0814 09:17	AI
Volatile Organics by EPA 8260B				1	8260B		0815 10:25	PD
Methylene chloride	ND	ug/l	5.0					
1,1-Dichloroethane	ND	ug/l	0.75					
Chloroform	ND	ug/l	0.75					
Carbon tetrachloride	ND	ug/l	0.50					
1,2-Dichloropropane	ND	ug/l	1.8					
Dibromochloromethane	ND	ug/l	0.50					
1,1,2-Trichloroethane	ND	ug/l	0.75					
Tetrachloroethene	ND	ug/l	0.50					
Chlorobenzene	ND	ug/l	0.50					
Trichlorofluoromethane	ND	ug/l	2.5					
1,2-Dichloroethane	ND	ug/l	0.50					
1,1,1-Trichloroethane	ND	ug/l	0.50					
Bromodichloromethane	ND	ug/l	0.50					
trans-1,3-Dichloropropene	ND	ug/l	0.50					
cis-1,3-Dichloropropene	ND	ug/l	0.50					
1,1-Dichloropropene	ND	ug/l	2.5					
Bromoform	ND	ug/l	2.0					
1,1,2,2-Tetrachloroethane	ND	ug/l	0.50					
Benzene	ND	ug/l	0.50					
Toluene	ND	ug/l	0.75					
Ethylbenzene	ND	ug/l	0.50					
Chloromethane	ND	ug/l	2.5					
Bromomethane	ND	ug/l	1.0					
Vinyl chloride	ND	ug/l	1.0					
Chloroethane	ND	ug/l	1.0					
1,1-Dichloroethene	ND	ug/l	0.50					
trans-1,2-Dichloroethene	ND	ug/l	0.75					
Trichloroethene	ND	ug/l	0.50					
1,2-Dichlorobenzene	ND	ug/l	2.5					
1,3-Dichlorobenzene	ND	ug/l	2.5					
1,4-Dichlorobenzene	ND	ug/l	2.5					
Methyl tert butyl ether	ND	ug/l	1.0					
p/m-Xylene	ND	ug/l	1.0					
o-Xylene	ND	ug/l	1.0					

Comments: Complete list of References and Glossary of Terms found in Addendum I

ALPHA ANALYTICAL LABORATORIES
CERTIFICATE OF ANALYSIS

Laboratory Sample Number: L0711343-02
TRC-MW-2

PARAMETER	RESULT	UNITS	RDL	REF METHOD	DATE PREP	DATE ANAL	ID
Volatile Organics by EPA 8260B cont'd				1 8260B		0815 10:25	PD
cis-1,2-Dichloroethene	ND	ug/l	0.50				
Dibromomethane	ND	ug/l	5.0				
1,2,3-Trichloropropane	ND	ug/l	5.0				
Styrene	ND	ug/l	1.0				
Dichlorodifluoromethane	ND	ug/l	5.0				
Acetone	ND	ug/l	5.0				
Carbon disulfide	ND	ug/l	5.0				
2-Butanone	ND	ug/l	5.0				
Vinyl acetate	ND	ug/l	5.0				
4-Methyl-2-pentanone	ND	ug/l	5.0				
2-Hexanone	ND	ug/l	5.0				
Bromochloromethane	ND	ug/l	2.5				
2,2-Dichloropropane	ND	ug/l	2.5				
1,2-Dibromoethane	ND	ug/l	2.0				
1,3-Dichloropropane	ND	ug/l	2.5				
1,1,1,2-Tetrachloroethane	ND	ug/l	0.50				
Bromobenzene	ND	ug/l	2.5				
n-Butylbenzene	ND	ug/l	0.50				
sec-Butylbenzene	ND	ug/l	0.50				
tert-Butylbenzene	ND	ug/l	2.5				
o-Chlorotoluene	ND	ug/l	2.5				
p-Chlorotoluene	ND	ug/l	2.5				
1,2-Dibromo-3-chloropropane	ND	ug/l	2.5				
Hexachlorobutadiene	0.63	ug/l	0.60				
Isopropylbenzene	ND	ug/l	0.50				
p-Isopropyltoluene	ND	ug/l	0.50				
Naphthalene	ND	ug/l	2.5				
n-Propylbenzene	ND	ug/l	0.50				
1,2,3-Trichlorobenzene	ND	ug/l	2.5				
1,2,4-Trichlorobenzene	ND	ug/l	2.5				
1,3,5-Trimethylbenzene	ND	ug/l	2.5				
1,2,4-Trimethylbenzene	ND	ug/l	2.5				
1,4-Diethylbenzene	ND	ug/l	0.50				
4-Ethyltoluene	ND	ug/l	0.50				
1,2,4,5-Tetramethylbenzene	ND	ug/l	0.50				
Surrogate(s)	Recovery		QC Criteria				
1,2-Dichloroethane-d4	106	%	70-130				
Toluene-d8	100	%	70-130				
4-Bromofluorobenzene	105	%	70-130				
Dibromofluoromethane	107	%	70-130				
Semivolatile Organics by EPA 8270C				1 8270C	0808 17:15	0809 16:53	RL
Acenaphthene	ND	ug/l	5.0				
1,2,4-Trichlorobenzene	ND	ug/l	5.0				
Hexachlorobenzene	ND	ug/l	5.0				
Bis(2-chloroethyl)ether	ND	ug/l	5.0				
2-Chloronaphthalene	ND	ug/l	6.0				
1,2-Dichlorobenzene	ND	ug/l	5.0				

Comments: Complete list of References and Glossary of Terms found in Addendum I

Laboratory Sample Number: L0711343-02
TRC-MW-2

PARAMETER	RESULT	UNITS	RDL	REF METHOD	DATE PREP	DATE ANAL	ID
Semivolatile Organics by EPA 8270C cont'd				1 8270C	0808 17:15	0809 16:53	RL
1,3-Dichlorobenzene	ND	ug/l	5.0				
1,4-Dichlorobenzene	ND	ug/l	5.0				
3,3'-Dichlorobenzidine	ND	ug/l	50.				
2,4-Dinitrotoluene	ND	ug/l	6.0				
2,6-Dinitrotoluene	ND	ug/l	5.0				
Fluoranthene	ND	ug/l	5.0				
4-Chlorophenyl phenyl ether	ND	ug/l	5.0				
4-Bromophenyl phenyl ether	ND	ug/l	5.0				
Bis(2-chloroisopropyl)ether	ND	ug/l	5.0				
Bis(2-chloroethoxy)methane	ND	ug/l	5.0				
Hexachlorobutadiene	ND	ug/l	10.				
Hexachlorocyclopentadiene	ND	ug/l	30.				
Hexachloroethane	ND	ug/l	5.0				
Isophorone	ND	ug/l	5.0				
Naphthalene	ND	ug/l	5.0				
Nitrobenzene	ND	ug/l	5.0				
NitrosoDiPhenylAmine(NDPA)/DPA	ND	ug/l	15.				
n-Nitrosodi-n-propylamine	ND	ug/l	5.0				
Bis(2-Ethylhexyl)phthalate	ND	ug/l	5.0				
Butyl benzyl phthalate	ND	ug/l	5.0				
Di-n-butylphthalate	ND	ug/l	5.0				
Di-n-octylphthalate	ND	ug/l	5.0				
Diethyl phthalate	ND	ug/l	5.0				
Dimethyl phthalate	ND	ug/l	5.0				
Benzo(a)anthracene	ND	ug/l	5.0				
Benzo(a)pyrene	ND	ug/l	5.0				
Benzo(b)fluoranthene	ND	ug/l	5.0				
Benzo(k)fluoranthene	ND	ug/l	5.0				
Chrysene	ND	ug/l	5.0				
Acenaphthylene	ND	ug/l	5.0				
Anthracene	ND	ug/l	5.0				
Benzo(ghi)perylene	ND	ug/l	5.0				
Fluorene	ND	ug/l	5.0				
Phenanthrene	ND	ug/l	5.0				
Dibenzo(a,h)anthracene	ND	ug/l	5.0				
Indeno(1,2,3-cd)Pyrene	ND	ug/l	7.0				
Pyrene	ND	ug/l	5.0				
Biphenyl	ND	ug/l	5.0				
4-Chloroaniline	ND	ug/l	5.0				
2-Nitroaniline	ND	ug/l	5.0				
3-Nitroaniline	ND	ug/l	5.0				
4-Nitroaniline	ND	ug/l	7.0				
Dibenzofuran	ND	ug/l	5.0				
2-Methylnaphthalene	ND	ug/l	5.0				
1,2,4,5-Tetrachlorobenzene	ND	ug/l	20.				
Acetophenone	ND	ug/l	20.				
2,4,6-Trichlorophenol	ND	ug/l	5.0				
P-Chloro-M-Cresol	ND	ug/l	5.0				
2-Chlorophenol	ND	ug/l	6.0				

Comments: Complete list of References and Glossary of Terms found in Addendum I

Laboratory Sample Number: L0711343-02
TRC-MW-2

PARAMETER	RESULT	UNITS	RDL	REF METHOD	DATE PREP	DATE ANAL	ID
Semivolatile Organics by EPA 8270C cont'd				1, 8270C	0808 17:15	0809 16:53	RL
2,4-Dichlorophenol	ND	ug/l	10.				
2,4-Dimethylphenol	ND	ug/l	10.				
2-Nitrophenol	ND	ug/l	20.				
4-Nitrophenol	ND	ug/l	10.				
2,4-Dinitrophenol	ND	ug/l	30.				
4,6-Dinitro-o-cresol	ND	ug/l	20.				
Pentachlorophenol	ND	ug/l	10.				
Phenol	ND	ug/l	7.0				
2-Methylphenol	ND	ug/l	6.0				
3-Methylphenol/4-Methylphenol	ND	ug/l	6.0				
2,4,5-Trichlorophenol	ND	ug/l	5.0				
Benzoic Acid	ND	ug/l	50.				
Benzyl Alcohol	ND	ug/l	10.				
Carbazole	ND	ug/l	5.0				
Surrogate(s)	Recovery		QC Criteria				
2-Fluorophenol	45.0	%	21-120				
Phenol-d6	39.0	%	10-120				
Nitrobenzene-d5	76.0	%	23-120				
2-Fluorobiphenyl	61.0	%	43-120				
2,4,6-Tribromophenol	86.0	%	10-120				
4-Terphenyl-d14	79.0	%	33-120				

Comments: Complete list of References and Glossary of Terms found in Addendum I

ALPHA ANALYTICAL LABORATORIES
CERTIFICATE OF ANALYSIS

MA:M-MA086 NH:200301-A CT:PH-0574 ME:MA086 RI:65 NY:11148 NJ:MA935 Army:USACE

Laboratory Sample Number: L0711343-03
TRC-MW-3
Sample Matrix: WATER

Date Collected: 06-AUG-2007 17:00
Date Received : 07-AUG-2007
Date Reported : 16-AUG-2007

Condition of Sample: Satisfactory

Field Prep: None

Number & Type of Containers: 2-Amber,4-Plastic,2-Vial

PARAMETER	RESULT	UNITS	RDL	REF	METHOD	DATE PREP	DATE ANAL	ID
Total Metals								
Aluminum, Total	2.0	mg/l	0.10	1	6010B	0809 16:30	0814 12:27	AI
Antimony, Total	ND	mg/l	0.050	1	6010B	0809 16:30	0814 12:27	AI
Arsenic, Total	ND	mg/l	0.005	1	6010B	0809 16:30	0814 12:27	AI
Barium, Total	0.135	mg/l	0.010	1	6010B	0809 16:30	0814 12:27	AI
Beryllium, Total	ND	mg/l	0.005	1	6010B	0809 16:30	0814 12:27	AI
Cadmium, Total	ND	mg/l	0.005	1	6010B	0809 16:30	0814 12:27	AI
Calcium, Total	230	mg/l	0.10	1	6010B	0809 16:30	0814 12:27	AI
Chromium, Total	ND	mg/l	0.01	1	6010D	0809 16:30	0814 12:27	AI
Cobalt, Total	ND	mg/l	0.020	1	6010B	0809 16:30	0814 12:27	AI
Copper, Total	ND	mg/l	0.010	1	6010B	0809 16:30	0814 12:27	AI
Iron, Total	2.7	mg/l	0.05	1	6010D	0809 16:30	0814 12:27	AI
Lead, Total	ND	mg/l	0.010	1	6010B	0809 16:30	0814 12:27	AI
Magnesium, Total	64	mg/l	0.10	1	6010B	0809 16:30	0814 12:27	AI
Manganese, Total	0.473	mg/l	0.010	1	6010B	0809 16:30	0814 12:27	AI
Mercury, Total	ND	mg/l	0.0002	1	7470A	0808 14:45	0809 11:18	DM
Nickel, Total	ND	mg/l	0.025	1	6010D	0809 16:30	0814 12:27	AI
Potassium, Total	31	mg/l	2.5	1	6010B	0809 16:30	0814 12:27	AI
Selenium, Total	ND	mg/l	0.010	1	6010D	0809 16:30	0814 12:27	AI
Silver, Total	ND	mg/l	0.007	1	6010D	0809 16:30	0814 12:27	AI
Sodium, Total	840	mg/l	20	1	6010B	0809 16:30	0814 13:27	AI
Thallium, Total	ND	mg/l	0.020	1	6010B	0809 16:30	0814 12:27	AI
Vanadium, Total	ND	mg/l	0.010	1	6010D	0809 16:30	0814 12:27	AI
Zinc, Total	ND	mg/l	0.050	1	6010B	0809 16:30	0814 12:27	AI
Dissolved Metals								
Aluminum, Dissolved	ND	mg/l	0.10	1	6010B	0809 10:45	0814 09:20	AI
Antimony, Dissolved	ND	mg/l	0.050	1	6010B	0809 10:45	0814 09:20	AI
Arsenic, Dissolved	ND	mg/l	0.005	1	6010B	0809 10:45	0814 09:20	AI
Barium, Dissolved	0.116	mg/l	0.010	1	6010B	0809 10:45	0814 09:20	AI
Beryllium, Dissolved	ND	mg/l	0.005	1	6010B	0809 10:45	0814 09:20	AI
Cadmium, Dissolved	ND	mg/l	0.005	1	6010B	0809 10:45	0814 09:20	AI
Calcium, Dissolved	230	mg/l	0.10	1	6010B	0809 10:45	0814 09:20	AI
Chromium, Dissolved	ND	mg/l	0.01	1	6010D	0809 10:45	0814 09:20	AI
Cobalt, Dissolved	ND	mg/l	0.020	1	6010B	0809 10:45	0814 09:20	AI
Copper, Dissolved	ND	mg/l	0.010	1	6010B	0809 10:45	0814 09:20	AI
Iron, Dissolved	ND	mg/l	0.05	1	6010B	0809 10:45	0814 09:20	AI

Comments: Complete list of References and Glossary of Terms found in Addendum I

ALPHA ANALYTICAL LABORATORIES
CERTIFICATE OF ANALYSIS

Laboratory Sample Number: L0711343-03
TRC-MW-3

PARAMETER	RESULT	UNITS	RDL	REF	METHOD	DATE PREP	DATE ANAL	ID
Dissolved Metals								
Lead, Dissolved	ND	mg/l	0.010	1	6010B	0809 10:45	0814 09:20	AI
Magnesium, Dissolved	61	mg/l	0.10	1	6010B	0809 10:45	0814 09:20	AI
Manganese, Dissolved	0.400	mg/l	0.010	1	6010B	0809 10:45	0814 09:20	AI
Mercury, Dissolved	ND	mg/l	0.0002	1	7470A	0808 14:45	0809 10:58	DM
Nickel, Dissolved	ND	mg/l	0.025	1	6010B	0809 10:45	0814 09:20	AI
Potassium, Dissolved	28	mg/l	2.5	1	6010B	0809 10:45	0814 09:20	AI
Selenium, Dissolved	ND	mg/l	0.010	1	6010B	0809 10:45	0814 09:20	AI
Silver, Dissolved	ND	mg/l	0.007	1	6010B	0809 10:45	0814 09:20	AI
Sodium, Dissolved	820	mg/l	20	1	6010B	0809 10:45	0814 10:11	AI
Thallium, Dissolved	ND	mg/l	0.020	1	6010B	0809 10:45	0814 09:20	AI
Vanadium, Dissolved	ND	mg/l	0.010	1	6010B	0809 10:45	0814 09:20	AI
Zinc, Dissolved	ND	mg/l	0.050	1	6010B	0809 10:45	0814 09:20	AI
Volatile Organics by EPA 8260B				1	8260B		0815 11:01	PD
Methylene chloride	ND	ug/l	5.0					
1,1-Dichloroethane	ND	ug/l	0.75					
Chloroform	ND	ug/l	0.75					
Carbon tetrachloride	ND	ug/l	0.50					
1,2-Dichloropropane	ND	ug/l	1.8					
Dibromochloromethane	ND	ug/l	0.50					
1,1,2-Trichloroethane	ND	ug/l	0.75					
Tetrachloroethene	ND	ug/l	0.50					
Chlorobenzene	ND	ug/l	0.50					
Trichlorofluoromethane	ND	ug/l	2.5					
1,2-Dichloroethane	ND	ug/l	0.50					
1,1,1-Trichloroethane	ND	ug/l	0.50					
Bromodichloromethane	ND	ug/l	0.50					
trans-1,3-Dichloropropene	ND	ug/l	0.50					
cis-1,3-Dichloropropene	ND	ug/l	0.50					
1,1-Dichloropropene	ND	ug/l	2.5					
Bromoform	ND	ug/l	2.0					
1,1,2,2-Tetrachloroethane	ND	ug/l	0.50					
Benzene	ND	ug/l	0.50					
Toluene	ND	ug/l	0.75					
Ethylbenzene	ND	ug/l	0.50					
Chloromethane	ND	ug/l	2.5					
Bromomethane	ND	ug/l	1.0					
Vinyl chloride	ND	ug/l	1.0					
Chloroethane	ND	ug/l	1.0					
1,1-Dichloroethene	ND	ug/l	0.50					
trans-1,2-Dichloroethene	ND	ug/l	0.75					
Trichloroethene	ND	ug/l	0.50					
1,2-Dichlorobenzene	ND	ug/l	2.5					
1,3-Dichlorobenzene	ND	ug/l	2.5					
1,4-Dichlorobenzene	ND	ug/l	2.5					
Methyl tert butyl ether	ND	ug/l	1.0					
p/m-Xylene	ND	ug/l	1.0					
o-Xylene	ND	ug/l	1.0					

Comments: Complete list of References and Glossary of Terms found in Addendum I

Laboratory Sample Number: L0711343-03
TRC-MW-3

PARAMETER	RESULT	UNITS	RDL	REF METHOD	DATE PREP	DATE ANAL	ID
Volatile Organics by EPA 8260B cont'd				1 8260B		0815 11:01	PD
cis-1,2-Dichloroethene	ND	ug/l	0.50				
Dibromomethane	ND	ug/l	5.0				
1,2,3-Trichloropropane	ND	ug/l	5.0				
Styrene	ND	ug/l	1.0				
Dichlorodifluoromethane	ND	ug/l	5.0				
Acetone	ND	ug/l	5.0				
Carbon disulfide	ND	ug/l	5.0				
2-Butanone	ND	ug/l	5.0				
Vinyl acetate	ND	ug/l	5.0				
4-Methyl-2-pentanone	ND	ug/l	5.0				
2-Hexanone	ND	ug/l	5.0				
Bromochloromethane	ND	ug/l	2.5				
2,2-Dichloropropane	ND	ug/l	2.5				
1,2-Dibromoethane	ND	ug/l	2.0				
1,3-Dichloropropane	ND	ug/l	2.5				
1,1,1,2-Tetrachloroethane	ND	ug/l	0.50				
Bromobenzene	ND	ug/l	2.5				
n-Butylbenzene	ND	ug/l	0.50				
sec-Butylbenzene	ND	ug/l	0.50				
tert-Butylbenzene	ND	ug/l	2.5				
o-Chlorotoluene	ND	ug/l	2.5				
p-Chlorotoluene	ND	ug/l	2.5				
1,2-Dibromo-3-chloropropane	ND	ug/l	2.5				
Hexachlorobutadiene	ND	ug/l	0.60				
Isopropylbenzene	ND	ug/l	0.50				
p-Isopropyltoluene	ND	ug/l	0.50				
Naphthalene	ND	ug/l	2.5				
n-Propylbenzene	ND	ug/l	0.50				
1,2,3-Trichlorobenzene	ND	ug/l	2.5				
1,2,4-Trichlorobenzene	ND	ug/l	2.5				
1,3,5-Trimethylbenzene	ND	ug/l	2.5				
1,2,4-Trimethylbenzene	ND	ug/l	2.5				
1,4-Diethylbenzene	ND	ug/l	0.50				
4-Ethyltoluene	ND	ug/l	0.50				
1,2,4,5-Tetramethylbenzene	ND	ug/l	0.50				
Surrogate(s)	Recovery		QC Criteria				
1,2-Dichloroethane-d4	107	%	70-130				
Toluene-d8	101	%	70-130				
4-Bromofluorobenzene	107	%	70-130				
Dibromofluoromethane	100	%	70-130				
Semivolatile Organics by EPA 8270C				1 8270C	0808 17:15	0809 17:16	RL
Acenaphthene	ND	ug/l	4.8				
1,2,4-Trichlorobenzene	ND	ug/l	4.8				
Hexachlorobenzene	ND	ug/l	4.8				
Bis(2-chloroethyl)ether	ND	ug/l	4.8				
2-Chloronaphthalene	ND	ug/l	5.7				
1,2-Dichlorobenzene	ND	ug/l	4.8				

Comments: Complete list of References and Glossary of Terms found in Addendum I

Laboratory Sample Number: L0711343-03
TRC-MW-3

PARAMETER	RESULT	UNITS	RDL	REF METHOD	DATE PREP	DATE ANAL	ID
Semivolatile Organics by EPA 8270C cont'd				1 8270C	0808 17:15	0809 17:16	RL
1,3-Dichlorobenzene	ND	ug/l	4.8				
1,4-Dichlorobenzene	ND	ug/l	4.8				
3,3'-Dichlorobenzidine	ND	ug/l	48.				
2,4-Dinitrotoluene	ND	ug/l	5.7				
2,6-Dinitrotoluene	ND	ug/l	4.8				
Fluoranthene	ND	ug/l	4.8				
4-Chlorophenyl phenyl ether	ND	ug/l	4.8				
4-Bromophenyl phenyl ether	ND	ug/l	4.8				
Bis(2-chloroisopropyl)ether	ND	ug/l	4.8				
Bis(2-chloroethoxy)methane	ND	ug/l	4.8				
Hexachlorobutadiene	ND	ug/l	9.6				
Hexachlorocyclopentadiene	ND	ug/l	29.				
Hexachloroethane	ND	ug/l	4.8				
Isophorone	ND	ug/l	4.8				
Naphthalene	ND	ug/l	4.8				
Nitrobenzene	ND	ug/l	4.8				
NitrosoDiPhenylAmine(NDPA)/DPA	ND	ug/l	14.				
n-Nitrosodi-n-propylamine	ND	ug/l	4.8				
Bis(2-Ethylhexyl)phthalate	ND	ug/l	4.8				
Butyl benzyl phthalate	ND	ug/l	4.8				
Di-n-butylphthalate	ND	ug/l	4.8				
Di-n-octylphthalate	ND	ug/l	4.8				
Diethyl phthalate	ND	ug/l	4.8				
Dimethyl phthalate	ND	ug/l	4.8				
Benzo(a)anthracene	ND	ug/l	4.8				
Benzo(a)pyrene	ND	ug/l	4.8				
Benzo(b)fluoranthene	ND	ug/l	4.8				
Benzo(k)fluoranthene	ND	ug/l	4.8				
Chrysene	ND	ug/l	4.8				
Acenaphthylene	ND	ug/l	4.8				
Anthracene	ND	ug/l	4.8				
Benzo(ghi)perylene	ND	ug/l	4.8				
Fluorene	ND	ug/l	4.8				
Phenanthrene	ND	ug/l	4.8				
Dibenzo(a,h)anthracene	ND	ug/l	4.8				
Indeno(1,2,3-cd)Pyrene	ND	ug/l	6.7				
Pyrene	ND	ug/l	4.8				
Biphenyl	ND	ug/l	4.8				
4-Chloroaniline	ND	ug/l	4.8				
2-Nitroaniline	ND	ug/l	4.8				
3-Nitroaniline	ND	ug/l	4.8				
4-Nitroaniline	ND	ug/l	6.7				
Dibenzofuran	ND	ug/l	4.8				
2-Methylnaphthalene	ND	ug/l	4.8				
1,2,4,5-Tetrachlorobenzene	ND	ug/l	19.				
Acetophenone	ND	ug/l	19.				
2,4,6-Trichlorophenol	ND	ug/l	4.8				
P-Chloro-M-Cresol	ND	ug/l	4.8				
2-Chlorophenol	ND	ug/l	5.7				

Comments: Complete list of References and Glossary of Terms found in Addendum I

Laboratory Sample Number: L0711343-03
TRC-MW-3

PARAMETER	RESULT	UNITS	RDL	REF METHOD	DATE PREP	DATE ANAL	ID
Semivolatile Organics by EPA 8270C cont'd				1 8270C	0808 17:15	0809 17:16	RL
2,4-Dichlorophenol	ND	ug/l	9.6				
2,4-Dimethylphenol	ND	ug/l	9.6				
2-Nitrophenol	ND	ug/l	19.				
4-Nitrophenol	ND	ug/l	9.6				
2,4-Dinitrophenol	ND	ug/l	29.				
4,6-Dinitro-o-cresol	ND	ug/l	19.				
Pentachlorophenol	ND	ug/l	9.6				
Phenol	ND	ug/l	6.7				
2-Methylphenol	ND	ug/l	5.7				
3-Methylphenol/4-Methylphenol	ND	ug/l	5.7				
2,4,5-Trichlorophenol	ND	ug/l	4.8				
Benzoic Acid	ND	ug/l	48.				
Benzyl Alcohol	ND	ug/l	9.6				
Carbazole	ND	ug/l	4.8				
Surrogate(s)	Recovery		QC Criteria				
2-Fluorophenol	43.0	%	21-120				
Phenol-d6	36.0	%	10-120				
Nitrobenzene-d5	66.0	%	23-120				
2-Fluorobiphenyl	50.0	%	43-120				
2,4,6-Tribromophenol	71.0	%	10-120				
4-Terphenyl-d14	66.0	%	33-120				

Comments: Complete list of References and Glossary of Terms found in Addendum I

ALPHA ANALYTICAL LABORATORIES
CERTIFICATE OF ANALYSIS

MA:M-MA086 NH:200301-A CT:PH-0574 ME:MA086 RI:65 NY:11148 NJ:MA935 Army:USACE

Laboratory Sample Number: L0711343-04
TRC-MW-5
Sample Matrix: WATER

Date Collected: 06-AUG-2007 15:45
Date Received : 07-AUG-2007
Date Reported : 16-AUG-2007

Condition of Sample: Satisfactory

Field Prep: None

Number & Type of Containers: 2-Amber,4-Plastic,2-Vial

PARAMETER	RESULT	UNITS	RDL	REF	METHOD	DATE PREP	DATE ANAL	ID
Total Metals								
Aluminum, Total	0.70	mg/l	0.10	1	6010B	0809 16:30	0814 13:12	AI
Antimony, Total	ND	mg/l	0.050	1	6010B	0809 16:30	0814 13:12	AI
Arsenic, Total	ND	mg/l	0.005	1	6010B	0809 16:30	0814 13:12	AI
Barium, Total	0.127	mg/l	0.010	1	6010B	0809 16:30	0814 13:12	AI
Beryllium, Total	ND	mg/l	0.005	1	6010B	0809 16:30	0814 13:12	AI
Cadmium, Total	ND	mg/l	0.005	1	6010B	0809 16:30	0814 13:12	AI
Calcium, Total	180	mg/l	0.10	1	6010B	0809 16:30	0814 13:12	AI
Chromium, Total	ND	mg/l	0.01	1	6010B	0809 16:30	0814 13:12	AI
Cobalt, Total	ND	mg/l	0.020	1	6010B	0809 16:30	0814 13:12	AI
Copper, Total	ND	mg/l	0.010	1	6010B	0809 16:30	0814 13:12	AI
Iron, Total	1.0	mg/l	0.05	1	6010B	0809 16:30	0814 13:12	AI
Lead, Total	ND	mg/l	0.010	1	6010B	0809 16:30	0814 13:12	AI
Magnesium, Total	44	mg/l	0.10	1	6010B	0809 16:30	0814 13:12	AI
Manganese, Total	1.44	mg/l	0.010	1	6010B	0809 16:30	0814 13:12	AI
Mercury, Total	ND	mg/l	0.0002	1	7470A	0808 14:45	0809 11:24	DM
Nickel, Total	ND	mg/l	0.025	1	6010B	0809 16:30	0814 13:12	AI
Potassium, Total	21	mg/l	2.5	1	6010B	0809 16:30	0814 13:12	AI
Selenium, Total	ND	mg/l	0.010	1	6010B	0809 16:30	0814 13:12	AI
Silver, Total	ND	mg/l	0.007	1	6010B	0809 16:30	0814 13:12	AI
Sodium, Total	160	mg/l	2.0	1	6010B	0809 16:30	0814 13:12	AI
Thallium, Total	ND	mg/l	0.020	1	6010B	0809 16:30	0814 13:12	AI
Vanadium, Total	ND	mg/l	0.010	1	6010B	0809 16:30	0814 13:12	AI
Zinc, Total	ND	mg/l	0.050	1	6010B	0809 16:30	0814 13:12	AI
Dissolved Metals								
Aluminum, Dissolved	ND	mg/l	0.10	1	6010B	0809 10:45	0814 09:24	AI
Antimony, Dissolved	ND	mg/l	0.050	1	6010B	0809 10:45	0814 09:24	AI
Arsenic, Dissolved	ND	mg/l	0.005	1	6010B	0809 10:45	0814 09:24	AI
Barium, Dissolved	0.118	mg/l	0.010	1	6010B	0809 10:45	0814 09:24	AI
Beryllium, Dissolved	ND	mg/l	0.005	1	6010B	0809 10:45	0814 09:24	AI
Cadmium, Dissolved	ND	mg/l	0.005	1	6010B	0809 10:45	0814 09:24	AI
Calcium, Dissolved	180	mg/l	0.10	1	6010B	0809 10:45	0814 09:24	AI
Chromium, Dissolved	ND	mg/l	0.01	1	6010B	0809 10:45	0814 09:24	AI
Cobalt, Dissolved	ND	mg/l	0.020	1	6010B	0809 10:45	0814 09:24	AI
Copper, Dissolved	ND	mg/l	0.010	1	6010B	0809 10:45	0814 09:24	AI
Iron, Dissolved	ND	mg/l	0.05	1	6010B	0809 10:45	0814 09:24	AI

Comments: Complete list of References and Glossary of Terms found in Addendum I

ALPHA ANALYTICAL LABORATORIES
CERTIFICATE OF ANALYSIS

Laboratory Sample Number: L0711343-04
TRC-MW-5

PARAMETER	RESULT	UNITS	RDL	REF	METHOD	DATE PREP	DATE ANAL	ID
Dissolved Metals								
Lead, Dissolved	ND	mg/l	0.010	1	6010B	0809 10:45	0814 09:24	AI
Magnesium, Dissolved	42	mg/l	0.10	1	6010B	0809 10:45	0814 09:24	AI
Manganese, Dissolved	1.36	mg/l	0.010	1	6010B	0809 10:45	0814 09:24	AI
Mercury, Dissolved	ND	mg/l	0.0002	1	7470A	0808 14:45	0809 11:04	DM
Nickel, Dissolved	ND	mg/l	0.025	1	6010B	0809 10:45	0814 09:24	AI
Potassium, Dissolved	20	mg/l	2.5	1	6010B	0809 10:45	0814 09:24	AI
Selenium, Dissolved	0.010	mg/l	0.010	1	6010B	0809 10:45	0814 09:24	AI
Silver, Dissolved	ND	mg/l	0.007	1	6010B	0809 10:45	0814 09:24	AI
Sodium, Dissolved	150	mg/l	2.0	1	6010B	0809 10:45	0814 09:24	AI
Thallium, Dissolved	ND	mg/l	0.020	1	6010B	0809 10:45	0814 09:24	AI
Vanadium, Dissolved	ND	mg/l	0.010	1	6010B	0809 10:45	0814 09:24	AI
Zinc, Dissolved	ND	mg/l	0.050	1	6010B	0809 10:45	0814 09:24	AI
Volatile Organics by EPA 8260B				1	8260B		0815 11:38	PD
Methylene chloride	ND	ug/l	5.0					
1,1-Dichloroethane	ND	ug/l	0.75					
Chloroform	0.81	ug/l	0.75					
Carbon tetrachloride	ND	ug/l	0.50					
1,2-Dichloropropane	ND	ug/l	1.8					
Dibromochloromethane	ND	ug/l	0.50					
1,1,2-Trichloroethane	ND	ug/l	0.75					
Tetrachloroethene	ND	ug/l	0.50					
Chlorobenzene	ND	ug/l	0.50					
Trichlorofluoromethane	ND	ug/l	2.5					
1,2-Dichloroethane	ND	ug/l	0.50					
1,1,1-Trichloroethane	ND	ug/l	0.50					
Bromodichloromethane	ND	ug/l	0.50					
trans-1,3-Dichloropropene	ND	ug/l	0.50					
cis-1,3-Dichloropropene	ND	ug/l	0.50					
1,1-Dichloropropene	ND	ug/l	2.5					
Bromoform	ND	ug/l	2.0					
1,1,2,2-Tetrachloroethane	ND	ug/l	0.50					
Benzene	ND	ug/l	0.50					
Toluene	ND	ug/l	0.75					
Ethylbenzene	ND	ug/l	0.50					
Chloromethane	ND	ug/l	2.5					
Bromomethane	ND	ug/l	1.0					
Vinyl chloride	ND	ug/l	1.0					
Chloroethane	ND	ug/l	1.0					
1,1-Dichloroethene	ND	ug/l	0.50					
trans-1,2-Dichloroethene	ND	ug/l	0.75					
Trichloroethene	ND	ug/l	0.50					
1,2-Dichlorobenzene	ND	ug/l	2.5					
1,3-Dichlorobenzene	ND	ug/l	2.5					
1,4-Dichlorobenzene	ND	ug/l	2.5					
Methyl tert butyl ether	ND	ug/l	1.0					
p/m-Xylene	ND	ug/l	1.0					
o-Xylene	ND	ug/l	1.0					

Comments: Complete list of References and Glossary of Terms found in Addendum I

Laboratory Sample Number: L0711343-04
TRC-MW-5

PARAMETER	RESULT	UNITS	RDL	REF METHOD	DATE PREP	DATE ANAL	ID
Volatile Organics by EPA 8260B cont'd				1 8260B		0815 11:38	PD
cis-1,2-Dichloroethene	ND	ug/l	0.50				
Dibromomethane	ND	ug/l	5.0				
1,2,3-Trichloropropane	ND	ug/l	5.0				
Styrene	ND	ug/l	1.0				
Dichlorodifluoromethane	ND	ug/l	5.0				
Acetone	ND	ug/l	5.0				
Carbon disulfide	ND	ug/l	5.0				
2-Butanone	ND	ug/l	5.0				
Vinyl acetate	ND	ug/l	5.0				
4-Methyl-2-pentanone	ND	ug/l	5.0				
2-Hexanone	ND	ug/l	5.0				
Bromochloromethane	ND	ug/l	2.5				
2,2-Dichloropropane	ND	ug/l	2.5				
1,2-Dibromoethane	ND	ug/l	2.0				
1,3-Dichloropropane	ND	ug/l	2.5				
1,1,1,2-Tetrachloroethane	ND	ug/l	0.50				
Bromobenzene	ND	ug/l	2.5				
n-Butylbenzene	ND	ug/l	0.50				
sec-Butylbenzene	ND	ug/l	0.50				
tert-Butylbenzene	ND	ug/l	2.5				
o-Chlorotoluene	ND	ug/l	2.5				
p-Chlorotoluene	ND	ug/l	2.5				
1,2-Dibromo-3-chloropropane	ND	ug/l	2.5				
Hexachlorobutadiene	ND	ug/l	0.60				
Isopropylbenzene	ND	ug/l	0.50				
p-Isopropyltoluene	ND	ug/l	0.50				
Naphthalene	ND	ug/l	2.5				
n-Propylbenzene	ND	ug/l	0.50				
1,2,3-Trichlorobenzene	ND	ug/l	2.5				
1,2,4-Trichlorobenzene	ND	ug/l	2.5				
1,3,5-Trimethylbenzene	ND	ug/l	2.5				
1,2,4-Trimethylbenzene	ND	ug/l	2.5				
1,4-Diethylbenzene	0.58	ug/l	0.50				
4-Ethyltoluene	ND	ug/l	0.50				
1,2,4,5-Tetramethylbenzene	0.51	ug/l	0.50				
Surrogate(s)	Recovery		QC Criteria				
1,2-Dichloroethane-d4	108	%	70-130				
Toluene-d8	100	%	70-130				
4-Bromofluorobenzene	101	%	70-130				
Dibromofluoromethane	101	%	70-130				
Semivolatile Organics by EPA 8270C				1 8270C	0808 17:15	0809 17:39	RL
Acenaphthene	ND	ug/l	4.8				
1,2,4-Trichlorobenzene	ND	ug/l	4.8				
Hexachlorobenzene	ND	ug/l	4.8				
Bis(2-chloroethyl)ether	ND	ug/l	4.8				
2-Chloronaphthalene	ND	ug/l	5.8				
1,2-Dichlorobenzene	ND	ug/l	4.8				

Comments: Complete list of References and Glossary of Terms found in Addendum I

Laboratory Sample Number: L0711343-04
TRC-MW-5

PARAMETER	RESULT	UNITS	RDL	REF METHOD	DATE PREP	DATE ANAL	ID
Semivolatile Organics by EPA 8270C cont'd				1 8270C	0808 17:15	0809 17:39	RL
1,3-Dichlorobenzene	ND	ug/l	4.8				
1,4-Dichlorobenzene	ND	ug/l	4.8				
3,3'-Dichlorobenzidine	ND	ug/l	48.				
2,4-Dinitrotoluene	ND	ug/l	5.8				
2,6-Dinitrotoluene	ND	ug/l	4.8				
Fluoranthene	ND	ug/l	4.8				
4-Chlorophenyl phenyl ether	ND	ug/l	4.8				
4-Bromophenyl phenyl ether	ND	ug/l	4.8				
Bis(2-chloroisopropyl)ether	ND	ug/l	4.8				
Bis(2-chloroethoxy)methane	ND	ug/l	4.8				
Hexachlorobutadiene	ND	ug/l	9.6				
Hexachlorocyclopentadiene	ND	ug/l	29.				
Hexachloroethane	ND	ug/l	4.8				
Isophorone	ND	ug/l	4.8				
Naphthalene	ND	ug/l	4.8				
Nitrobenzene	ND	ug/l	4.8				
NitrosoDiPhenylAmine(NDPA)/DPA	ND	ug/l	14.				
n-Nitrosodi-n-propylamine	ND	ug/l	4.8				
Bis(2-Ethylhexyl)phthalate	ND	ug/l	4.8				
Butyl benzyl phthalate	ND	ug/l	4.8				
Di-n-butylphthalate	ND	ug/l	4.8				
Di-n-octylphthalate	ND	ug/l	4.8				
Diethyl phthalate	ND	ug/l	4.8				
Dimethyl phthalate	ND	ug/l	4.8				
Benzo(a)anthracene	ND	ug/l	4.8				
Benzo(a)pyrene	ND	ug/l	4.8				
Benzo(b)fluoranthene	ND	ug/l	4.8				
Benzo(k)fluoranthene	ND	ug/l	4.8				
Chrysene	ND	ug/l	4.8				
Acenaphthylene	ND	ug/l	4.8				
Anthracene	ND	ug/l	4.8				
Benzo(ghi)perylene	ND	ug/l	4.8				
Fluorene	ND	ug/l	4.8				
Phenanthrene	ND	ug/l	4.8				
Dibenzo(a,h)anthracene	ND	ug/l	4.8				
Indeno(1,2,3-cd)Pyrene	ND	ug/l	6.7				
Pyrene	ND	ug/l	4.8				
Biphenyl	ND	ug/l	4.8				
4-Chloroaniline	ND	ug/l	4.8				
2-Nitroaniline	ND	ug/l	4.8				
3-Nitroaniline	ND	ug/l	4.8				
4-Nitroaniline	ND	ug/l	6.7				
Dibenzofuran	ND	ug/l	4.8				
2-Methylnaphthalene	ND	ug/l	4.8				
1,2,4,5-Tetrachlorobenzene	ND	ug/l	19.				
Acetophenone	ND	ug/l	19.				
2,4,6-Trichlorophenol	ND	ug/l	4.8				
P-Chloro-M-Cresol	ND	ug/l	4.8				
2-Chlorophenol	ND	ug/l	5.8				

Comments: Complete list of References and Glossary of Terms found in Addendum I

Laboratory Sample Number: L0711343-04
TRC-MW-5

PARAMETER	RESULT	UNITS	RDL	REF METHOD	DATE PREP	DATE ANAL	ID
Semivolatile Organics by EPA 8270C cont'd				1 8270C	0808 17:15	0809 17:39	RL
2,4-Dichlorophenol	ND	ug/l	9.6				
2,4-Dimethylphenol	ND	ug/l	9.6				
2-Nitrophenol	ND	ug/l	19.				
4-Nitrophenol	ND	ug/l	9.6				
2,4-Dinitrophenol	ND	ug/l	29.				
4,6-Dinitro-o-cresol	ND	ug/l	19.				
Pentachlorophenol	ND	ug/l	9.6				
Phenol	ND	ug/l	6.7				
2-Methylphenol	ND	ug/l	5.8				
3-Methylphenol/4-Methylphenol	ND	ug/l	5.8				
2,4,5-Trichlorophenol	ND	ug/l	4.8				
Benzoic Acid	ND	ug/l	48.				
Benzyl Alcohol	ND	ug/l	9.6				
Carbazole	ND	ug/l	4.8				
Surrogate(s)	Recovery		QC Criteria				
2-Fluorophenol	39.0	%	21-120				
Phenol-d6	30.0	%	10-120				
Nitrobenzene-d5	65.0	%	23-120				
2-Fluorobiphenyl	53.0	%	43-120				
2,4,6-Tribromophenol	80.0	%	10-120				
4-Terphenyl-d14	74.0	%	33-120				

Comments: Complete list of References and Glossary of Terms found in Addendum I

ALPHA ANALYTICAL LABORATORIES
CERTIFICATE OF ANALYSIS

MA:M-MA086 NH:200301-A CT:PH-0574 ME:MA086 RI:65 NY:11148 NJ:MA935 Army:USACE

Laboratory Sample Number: L0711343-05
TRC-BLANK
Sample Matrix: WATER

Date Collected: 06-AUG-2007 13:00
Date Received : 07-AUG-2007
Date Reported : 16-AUG-2007

Condition of Sample: Satisfactory

Field Prep: None

Number & Type of Containers: 2-Amber,4-Plastic,2-Vial

PARAMETER	RESULT	UNITS	RDL	REF	METHOD	DATE PREP	DATE ANAL	ID
Total Metals								
Aluminum, Total	ND	mg/l	0.10	1	6010B	0809 16:30	0814 12:41	AI
Antimony, Total	ND	mg/l	0.050	1	6010B	0809 16:30	0814 12:41	AI
Arsenic, Total	ND	mg/l	0.005	1	6010B	0809 16:30	0814 12:41	AI
Barium, Total	ND	mg/l	0.010	1	6010B	0809 16:30	0814 12:41	AI
Beryllium, Total	ND	mg/l	0.005	1	6010B	0809 16:30	0814 12:41	AI
Cadmium, Total	ND	mg/l	0.005	1	6010B	0809 16:30	0814 12:41	AI
Calcium, Total	ND	mg/l	0.10	1	6010B	0809 16:30	0814 12:41	AI
Chromium, Total	ND	mg/l	0.01	1	6010B	0809 16:30	0814 12:41	AI
Cobalt, Total	ND	mg/l	0.020	1	6010B	0809 16:30	0814 12:41	AI
Copper, Total	ND	mg/l	0.010	1	6010B	0809 16:30	0814 12:41	AI
Iron, Total	ND	mg/l	0.05	1	6010B	0809 16:30	0814 12:41	AI
Lead, Total	ND	mg/l	0.010	1	6010B	0809 16:30	0814 12:41	AI
Magnesium, Total	ND	mg/l	0.10	1	6010B	0809 16:30	0814 12:41	AI
Manganese, Total	ND	mg/l	0.010	1	6010B	0809 16:30	0814 12:41	AI
Mercury, Total	ND	mg/l	0.0002	1	7470A	0808 14:45	0809 11:26	DM
Nickel, Total	ND	mg/l	0.025	1	6010B	0809 16:30	0814 12:41	AI
Potassium, Total	ND	mg/l	2.5	1	6010B	0809 16:30	0814 12:41	AI
Selenium, Total	ND	mg/l	0.010	1	6010B	0809 16:30	0814 12:41	AI
Silver, Total	ND	mg/l	0.007	1	6010B	0809 16:30	0814 12:41	AI
Sodium, Total	ND	mg/l	2.0	1	6010B	0809 16:30	0814 12:41	AI
Thallium, Total	ND	mg/l	0.020	1	6010B	0809 16:30	0814 12:41	AI
Vanadium, Total	ND	mg/l	0.010	1	6010B	0809 16:30	0814 12:41	AI
Zinc, Total	ND	mg/l	0.050	1	6010B	0809 16:30	0814 12:41	AI
Dissolved Metals								
Aluminum, Dissolved	ND	mg/l	0.10	1	6010B	0809 10:45	0814 10:00	AI
Antimony, Dissolved	ND	mg/l	0.050	1	6010B	0809 10:45	0814 10:00	AI
Arsenic, Dissolved	ND	mg/l	0.005	1	6010B	0809 10:45	0814 10:00	AI
Barium, Dissolved	ND	mg/l	0.010	1	6010B	0809 10:45	0814 10:00	AI
Beryllium, Dissolved	ND	mg/l	0.005	1	6010B	0809 10:45	0814 10:00	AI
Cadmium, Dissolved	ND	mg/l	0.005	1	6010B	0809 10:45	0814 10:00	AI
Calcium, Dissolved	ND	mg/l	0.10	1	6010B	0809 10:45	0814 10:00	AI
Chromium, Dissolved	ND	mg/l	0.01	1	6010B	0809 10:45	0814 10:00	AI
Cobalt, Dissolved	ND	mg/l	0.020	1	6010B	0809 10:45	0814 10:00	AI
Copper, Dissolved	ND	mg/l	0.010	1	6010B	0809 10:45	0814 10:00	AI
Iron, Dissolved	ND	mg/l	0.05	1	6010B	0809 10:45	0814 10:00	AI

Comments: Complete list of References and Glossary of Terms found in Addendum I

Laboratory Sample Number: L0711343-05
TRC-BLANK

PARAMETER	RESULT	UNITS	RDL	REF	METHOD	DATE PREP	DATE ANAL	ID
Dissolved Metals								
Lead, Dissolved	ND	mg/l	0.010	1	6010B	0809 10:45	0814 10:00	AI
Magnesium, Dissolved	ND	mg/l	0.10	1	6010B	0809 10:45	0814 10:00	AI
Manganese, Dissolved	ND	mg/l	0.010	1	6010B	0809 10:45	0814 10:00	AI
Mercury, Dissolved	ND	mg/l	0.0002	1	7470A	0808 14:45	0809 11:06	DM
Nickel, Dissolved	ND	mg/l	0.025	1	6010B	0809 10:45	0814 10:00	AI
Potassium, Dissolved	ND	mg/l	2.5	1	6010B	0809 10:45	0814 10:00	AI
Selenium, Dissolved	ND	mg/l	0.010	1	6010B	0809 10:45	0814 10:00	AI
Silver, Dissolved	ND	mg/l	0.007	1	6010B	0809 10:45	0814 10:00	AI
Sodium, Dissolved	ND	mg/l	2.0	1	6010B	0809 10:45	0814 10:00	AI
Thallium, Dissolved	ND	mg/l	0.020	1	6010B	0809 10:45	0814 10:00	AI
Vanadium, Dissolved	ND	mg/l	0.010	1	6010B	0809 10:45	0814 10:00	AI
Zinc, Dissolved	ND	mg/l	0.050	1	6010B	0809 10:45	0814 10:00	AI
Volatile Organics by EPA 8260B				1	8260B		0815 12:15	PD
Methylene chloride	ND	ug/l	5.0					
1,1-Dichloroethane	ND	ug/l	0.75					
Chloroform	ND	ug/l	0.75					
Carbon tetrachloride	ND	ug/l	0.50					
1,2-Dichloropropane	ND	ug/l	1.8					
Dibromochloromethane	ND	ug/l	0.50					
1,1,2-Trichloroethane	ND	ug/l	0.75					
Tetrachloroethene	ND	ug/l	0.50					
Chlorobenzene	ND	ug/l	0.50					
Trichlorofluoromethane	ND	ug/l	2.5					
1,2-Dichloroethane	ND	ug/l	0.50					
1,1,1-Trichloroethane	ND	ug/l	0.50					
Bromodichloromethane	ND	ug/l	0.50					
trans-1,3-Dichloropropene	ND	ug/l	0.50					
cis-1,3-Dichloropropene	ND	ug/l	0.50					
1,1-Dichloropropene	ND	ug/l	2.5					
Bromoform	ND	ug/l	2.0					
1,1,2,2-Tetrachloroethane	ND	ug/l	0.50					
Benzene	ND	ug/l	0.50					
Toluene	ND	ug/l	0.75					
Ethylbenzene	ND	ug/l	0.50					
Chloromethane	ND	ug/l	2.5					
Bromomethane	ND	ug/l	1.0					
Vinyl chloride	ND	ug/l	1.0					
Chloroethane	ND	ug/l	1.0					
1,1-Dichloroethene	ND	ug/l	0.50					
trans-1,2-Dichloroethene	ND	ug/l	0.75					
Trichloroethene	ND	ug/l	0.50					
1,2-Dichlorobenzene	ND	ug/l	2.5					
1,3-Dichlorobenzene	ND	ug/l	2.5					
1,4-Dichlorobenzene	ND	ug/l	2.5					
Methyl tert butyl ether	ND	ug/l	1.0					
p/m-Xylene	ND	ug/l	1.0					
o-Xylene	ND	ug/l	1.0					

Comments: Complete list of References and Glossary of Terms found in Addendum I

Laboratory Sample Number: L0711343-05
TRC-BLANK

PARAMETER	RESULT	UNITS	RDL	REF METHOD	DATE PREP	DATE ANAL	ID
Volatile Organics by EPA 8260B cont'd				1 8260B		0815 12:15	PD
cis-1,2-Dichloroethene	ND	ug/l	0.50				
Dibromomethane	ND	ug/l	5.0				
1,2,3-Trichloropropane	ND	ug/l	5.0				
Styrene	ND	ug/l	1.0				
Dichlorodifluoromethane	ND	ug/l	5.0				
Acetone	ND	ug/l	5.0				
Carbon disulfide	ND	ug/l	5.0				
2-Butanone	ND	ug/l	5.0				
Vinyl acetate	ND	ug/l	5.0				
4-Methyl-2-pentanone	ND	ug/l	5.0				
2-Hexanone	ND	ug/l	5.0				
Bromochloromethane	ND	ug/l	2.5				
2,2-Dichloropropane	ND	ug/l	2.5				
1,2-Dibromoethane	ND	ug/l	2.0				
1,3-Dichloropropane	ND	ug/l	2.5				
1,1,1,2-Tetrachloroethane	ND	ug/l	0.50				
Bromobenzene	ND	ug/l	2.5				
n-Butylbenzene	ND	ug/l	0.50				
sec-Butylbenzene	ND	ug/l	0.50				
tert-Butylbenzene	ND	ug/l	2.5				
o-Chlorotoluene	ND	ug/l	2.5				
p-Chlorotoluene	ND	ug/l	2.5				
1,2-Dibromo-3-chloropropane	ND	ug/l	2.5				
Hexachlorobutadiene	ND	ug/l	0.60				
Isopropylbenzene	ND	ug/l	0.50				
p-Isopropyltoluene	ND	ug/l	0.50				
Naphthalene	ND	ug/l	2.5				
n-Propylbenzene	ND	ug/l	0.50				
1,2,3-Trichlorobenzene	ND	ug/l	2.5				
1,2,4-Trichlorobenzene	ND	ug/l	2.5				
1,3,5-Trimethylbenzene	ND	ug/l	2.5				
1,2,4-Trimethylbenzene	ND	ug/l	2.5				
1,4-Diethylbenzene	ND	ug/l	0.50				
4-Ethyltoluene	ND	ug/l	0.50				
1,2,4,5-Tetramethylbenzene	ND	ug/l	0.50				
Surrogate(s)	Recovery		QC Criteria				
1,2-Dichloroethane-d4	108	%	70-130				
Toluene-d8	99.0	%	70-130				
4-Bromofluorobenzene	108	%	70-130				
Dibromofluoromethane	97.0	%	70-130				
Semivolatile Organics by EPA 8270C				1 8270C	0808 17:15	0809 18:02	RL
Acenaphthene	ND	ug/l	4.9				
1,2,4-Trichlorobenzene	ND	ug/l	4.9				
Hexachlorobenzene	ND	ug/l	4.9				
Bis(2-chloroethyl)ether	ND	ug/l	4.9				
2-Chloronaphthalene	ND	ug/l	5.9				
1,2-Dichlorobenzene	ND	ug/l	4.9				

Comments: Complete list of References and Glossary of Terms found in Addendum I

Laboratory Sample Number: L0711343-05
TRC-BLANK

PARAMETER	RESULT	UNITS	RDL	REF METHOD	DATE PREP	DATE ANAL	ID
Semivolatile Organics by EPA 8270C cont'd				1 8270C	0808 17:15	0809 18:02	RL
1,3-Dichlorobenzene	ND	ug/l	4.9				
1,4-Dichlorobenzene	ND	ug/l	4.9				
3,3'-Dichlorobenzidine	ND	ug/l	49.				
2,4-Dinitrotoluene	ND	ug/l	5.9				
2,6-Dinitrotoluene	ND	ug/l	4.9				
Fluoranthene	ND	ug/l	4.9				
4-Chlorophenyl phenyl ether	ND	ug/l	4.9				
4-Bromophenyl phenyl ether	ND	ug/l	4.9				
Bis(2-chloroisopropyl)ether	ND	ug/l	4.9				
Bis(2-chloroethoxy)methane	ND	ug/l	4.9				
Hexachlorobutadiene	ND	ug/l	9.9				
Hexachlorocyclopentadiene	ND	ug/l	30.				
Hexachloroethane	ND	ug/l	4.9				
Isophorone	ND	ug/l	4.9				
Naphthalene	ND	ug/l	4.9				
Nitrobenzene	ND	ug/l	4.9				
NitrosoDiPhenylAmine(NDPA)/DPA	ND	ug/l	15.				
n-Nitrosodi-n-propylamine	ND	ug/l	4.9				
Bis(2-Ethylhexyl)phthalate	ND	ug/l	4.9				
Butyl benzyl phthalate	ND	ug/l	4.9				
Di-n-butylphthalate	ND	ug/l	4.9				
Di-n-octylphthalate	ND	ug/l	4.9				
Diethyl phthalate	ND	ug/l	4.9				
Dimethyl phthalate	ND	ug/l	4.9				
Benzo(a)anthracene	ND	ug/l	4.9				
Benzo(a)pyrene	ND	ug/l	4.9				
Benzo(b)fluoranthene	ND	ug/l	4.9				
Benzo(k)fluoranthene	ND	ug/l	4.9				
Chrysene	ND	ug/l	4.9				
Acenaphthylene	ND	ug/l	4.9				
Anthracene	ND	ug/l	4.9				
Benzo(ghi)perylene	ND	ug/l	4.9				
Fluorene	ND	ug/l	4.9				
Phenanthrene	ND	ug/l	4.9				
Dibenzo(a,h)anthracene	ND	ug/l	4.9				
Indeno(1,2,3-cd)Pyrene	ND	ug/l	6.9				
Pyrene	ND	ug/l	4.9				
Biphenyl	ND	ug/l	4.9				
4-Chloroaniline	ND	ug/l	4.9				
2-Nitroaniline	ND	ug/l	4.9				
3-Nitroaniline	ND	ug/l	4.9				
4-Nitroaniline	ND	ug/l	6.9				
Dibenzofuran	ND	ug/l	4.9				
2-Methylnaphthalene	ND	ug/l	4.9				
1,2,4,5-Tetrachlorobenzene	ND	ug/l	20.				
Acetophenone	ND	ug/l	20.				
2,4,6-Trichlorophenol	ND	ug/l	4.9				
P-Chloro-M-Cresol	ND	ug/l	4.9				
2-Chlorophenol	ND	ug/l	5.9				

Comments: Complete list of References and Glossary of Terms found in Addendum I

Laboratory Sample Number: L0711343-05
TRC-BLANK

PARAMETER	RESULT	UNITS	RDL	REF METHOD	DATE PREP	DATE ANAL	ID
Semivolatile Organics by EPA 8270C cont'd				1 8270C	0808 17:15	0809 18:02	RL
2,4-Dichlorophenol	ND	ug/l	9.9				
2,4-Dimethylphenol	ND	ug/l	9.9				
2-Nitrophenol	ND	ug/l	20.				
4-Nitrophenol	ND	ug/l	9.9				
2,4-Dinitrophenol	ND	ug/l	30.				
4,6-Dinitro-o-cresol	ND	ug/l	20.				
Pentachlorophenol	ND	ug/l	9.9				
Phenol	ND	ug/l	6.9				
2-Methylphenol	ND	ug/l	5.9				
3-Methylphenol/4-Methylphenol	ND	ug/l	5.9				
2,4,5-Trichlorophenol	ND	ug/l	4.9				
Benzoic Acid	ND	ug/l	49.				
Benzyl Alcohol	ND	ug/l	9.9				
Carbazole	ND	ug/l	4.9				
Surrogate(s)	Recovery		QC Criteria				
2-Fluorophenol	39.0	%	21-120				
Phenol-d6	29.0	%	10-120				
Nitrobenzene-d5	61.0	%	23-120				
2-Fluorobiphenyl	55.0	%	43-120				
2,4,6-Tribromophenol	72.0	%	10-120				
4-Terphenyl-d14	82.0	%	33-120				

Comments: Complete list of References and Glossary of Terms found in Addendum I

ALPHA ANALYTICAL LABORATORIES
CERTIFICATE OF ANALYSIS

MA:M-MA086 NH:200301-A CT:PH-0574 ME:MA086 RI:65 NY:11148 NJ:MA935 Army:USACE

Laboratory Sample Number: L0711343-06
TRIP BLANK
Sample Matrix: WATER

Date Collected: 01-AUG-2007 12:00
Date Received : 07-AUG-2007
Date Reported : 16-AUG-2007

Condition of Sample: Satisfactory

Field Prep: None

Number & Type of Containers: 1-Vial

PARAMETER	RESULT	UNITS	RDL	REF METHOD	DATE PREP	DATE ANAL	ID
Volatile Organics by EPA 8260B				8260B		0815 12:52	PD
Methylene chloride	ND	ug/l	5.0				
1,1-Dichloroethane	ND	ug/l	0.75				
Chloroform	ND	ug/l	0.75				
Carbon tetrachloride	ND	ug/l	0.50				
1,2-Dichloropropane	ND	ug/l	1.8				
Dibromochloromethane	ND	ug/l	0.50				
1,1,2-Trichloroethane	ND	ug/l	0.75				
Tetrachloroethene	ND	ug/l	0.50				
Chlorobenzene	ND	ug/l	0.50				
Trichlorofluoromethane	ND	ug/l	2.5				
1,2-Dichloroethane	ND	ug/l	0.50				
1,1,1-Trichloroethane	ND	ug/l	0.50				
Bromodichloromethane	ND	ug/l	0.50				
trans-1,3-Dichloropropene	ND	ug/l	0.50				
cis-1,3-Dichloropropene	ND	ug/l	0.50				
1,1-Dichloropropene	ND	ug/l	2.5				
Bromoform	ND	ug/l	2.0				
1,1,2,2-Tetrachloroethane	ND	ug/l	0.50				
Benzene	ND	ug/l	0.50				
Toluene	ND	ug/l	0.75				
Ethylbenzene	ND	ug/l	0.50				
Chloromethane	ND	ug/l	2.5				
Bromomethane	ND	ug/l	1.0				
Vinyl chloride	ND	ug/l	1.0				
Chloroethane	ND	ug/l	1.0				
1,1-Dichloroethene	ND	ug/l	0.50				
trans-1,2-Dichloroethene	ND	ug/l	0.75				
Trichloroethene	ND	ug/l	0.50				
1,2-Dichlorobenzene	ND	ug/l	2.5				
1,3-Dichlorobenzene	ND	ug/l	2.5				
1,4-Dichlorobenzene	ND	ug/l	2.5				
Methyl tert butyl ether	ND	ug/l	1.0				
p/m-Xylene	ND	ug/l	1.0				
o-Xylene	ND	ug/l	1.0				
cis-1,2-Dichloroethene	ND	ug/l	0.50				
Dibromomethane	ND	ug/l	5.0				
1,2,3-Trichloropropane	ND	ug/l	5.0				
Styrene	ND	ug/l	1.0				

Comments: Complete list of References and Glossary of Terms found in Addendum I

Laboratory Sample Number: L0711343-06
TRIP BLANK

PARAMETER	RESULT	UNITS	RDL	REF METHOD	DATE PREP	DATE ANAL	ID
Volatile Organics by EPA 8260B cont'd				1 8260B		0815 12:52	PD
Dichlorodifluoromethane	ND	ug/l	5.0				
Acetone	ND	ug/l	5.0				
Carbon disulfide	ND	ug/l	5.0				
2-Butanone	ND	ug/l	5.0				
Vinyl acetate	ND	ug/l	5.0				
4-Methyl-2-pentanone	ND	ug/l	5.0				
2-Hexanone	ND	ug/l	5.0				
Bromochloromethane	ND	ug/l	2.5				
2,2-Dichloropropane	ND	ug/l	2.5				
1,2-Dibromoethane	ND	ug/l	2.0				
1,3-Dichloropropane	ND	ug/l	2.5				
1,1,1,2-Tetrachloroethane	ND	ug/l	0.50				
Bromobenzene	ND	ug/l	2.5				
n-Butylbenzene	ND	ug/l	0.50				
sec-Butylbenzene	ND	ug/l	0.50				
tert-Butylbenzene	ND	ug/l	2.5				
o-Chlorotoluene	ND	ug/l	2.5				
p-Chlorotoluene	ND	ug/l	2.5				
1,2-Dibromo-3-chloropropane	ND	ug/l	2.5				
Hexachlorobutadiene	ND	ug/l	0.60				
Isopropylbenzene	ND	ug/l	0.50				
p-Isopropyltoluene	ND	ug/l	0.50				
Naphthalene	ND	ug/l	2.5				
n-Propylbenzene	ND	ug/l	0.50				
1,2,3-Trichlorobenzene	ND	ug/l	2.5				
1,2,4-Trichlorobenzene	ND	ug/l	2.5				
1,3,5-Trimethylbenzene	ND	ug/l	2.5				
1,2,4-Trimethylbenzene	ND	ug/l	2.5				
1,4-Diethylbenzene	ND	ug/l	0.50				
4-Ethyltoluene	ND	ug/l	0.50				
1,2,4,5-Tetramethylbenzene	ND	ug/l	0.50				

Surrogate(s)	Recovery		QC Criteria
1,2-Dichloroethane-d4	110	%	70-130
Toluene-d8	100	%	70-130
4-Bromofluorobenzene	109	%	70-130
Dibromofluoromethane	99.0	%	70-130

Comments: Complete list of References and Glossary of Terms found in Addendum I

ALPHA ANALYTICAL LABORATORIES
QUALITY ASSURANCE BATCH DUPLICATE ANALYSIS

Laboratory Job Number: L0711343

Parameter	Value 1	Value 2	Units	RPD	RPD Limits
Total Metals for sample(s) 01-05 (L0711343-02, WG290145-1)					
Aluminum, Total	0.31	0.33	mg/l	6	20
Antimony, Total	ND	ND	mg/l	NC	20
Arsenic, Total	ND	ND	mg/l	NC	20
Barium, Total	0.094	0.091	mg/l	3	20
Beryllium, Total	ND	ND	mg/l	NC	20
Cadmium, Total	ND	ND	mg/l	NC	20
Calcium, Total	180	180	mg/l	0	20
Chromium, Total	ND	ND	mg/l	NC	20
Cobalt, Total	ND	ND	mg/l	NC	20
Copper, Total	ND	ND	mg/l	NC	20
Iron, Total	0.38	0.38	mg/l	0	20
Lead, Total	ND	ND	mg/l	NC	20
Magnesium, Total	47	47	mg/l	2	20
Manganese, Total	1.12	1.11	mg/l	1	20
Nickel, Total	ND	ND	mg/l	NC	20
Potassium, Total	24	24	mg/l	0	20
Selenium, Total	ND	0.011	mg/l	NC	20
Silver, Total	ND	ND	mg/l	NC	20
Sodium, Total	390	390	mg/l	0	20
Thallium, Total	ND	ND	mg/l	NC	20
Vanadium, Total	ND	ND	mg/l	NC	20
Zinc, Total	ND	ND	mg/l	NC	20
Total Metals for sample(s) 01-05 (L0711343-03, WG289958-3)					
Mercury, Total	ND	ND	mg/l	NC	20
Dissolved Metals for sample(s) 01-05 (L0711392-01, WG290058-1)					
Arsenic, Dissolved	0.016	0.015	mg/l	8	20
Barium, Dissolved	0.098	0.097	mg/l	1	20
Cadmium, Dissolved	ND	ND	mg/l	NC	20
Calcium, Dissolved	35	35	mg/l	0	20
Chromium, Dissolved	ND	ND	mg/l	NC	20
Copper, Dissolved	ND	ND	mg/l	NC	20
Iron, Dissolved	59	59	mg/l	0	20
Lead, Dissolved	ND	ND	mg/l	NC	20
Manganese, Dissolved	1.59	1.59	mg/l	0	20
Selenium, Dissolved	ND	ND	mg/l	NC	20
Silver, Dissolved	ND	ND	mg/l	NC	20
Sodium, Dissolved	40	40	mg/l	0	20
Zinc, Dissolved	ND	ND	mg/l	NC	20
Dissolved Metals for sample(s) 01-05 (L0711343-03, WG289951-3)					
Mercury, Dissolved	ND	ND	mg/l	NC	20

ALPHA ANALYTICAL LABORATORIES
QUALITY ASSURANCE BATCH SPIKE ANALYSES

Laboratory Job Number: L0711343

Parameter	% Recovery	QC Criteria
Total Metals LCS for sample(s) 01-05 (WG290145-4)		
Aluminum, Total	100	80-120
Antimony, Total	101	80-120
Arsenic, Total	104	80-120
Barium, Total	96	80-120
Beryllium, Total	97	80-120
Cadmium, Total	107	80-120
Calcium, Total	91	80-120
Chromium, Total	95	80-120
Cobalt, Total	98	80-120
Copper, Total	92	80-120
Iron, Total	97	80-120
Lead, Total	101	80-120
Magnesium, Total	95	80-120
Manganese, Total	96	80-120
Nickel, Total	97	80-120
Potassium, Total	95	80-120
Selenium, Total	106	80-120
Silver, Total	94	80-120
Sodium, Total	110	80-120
Thallium, Total	97	80-120
Vanadium, Total	98	80-120
Zinc, Total	91	80-120
Total Metals LCS for sample(s) 01-05 (WG289958-1)		
Mercury, Total	105	85-115
Dissolved Metals LCS for sample(s) 01-05 (WG290058-4)		
Aluminum, Dissolved	100	80-120
Antimony, Dissolved	101	80-120
Arsenic, Dissolved	105	80-120
Barium, Dissolved	97	80-120
Beryllium, Dissolved	102	80-120
Cadmium, Dissolved	106	80-120
Calcium, Dissolved	94	80-120
Chromium, Dissolved	100	80-120
Cobalt, Dissolved	100	80-120
Copper, Dissolved	93	80-120
Iron, Dissolved	98	80-120
Lead, Dissolved	102	80-120
Magnesium, Dissolved	97	80-120
Manganese, Dissolved	97	80-120
Nickel, Dissolved	96	80-120
Potassium, Dissolved	94	80-120
Selenium, Dissolved	109	80-120
Silver, Dissolved	99	80-120
Sodium, Dissolved	100	80-120
Thallium, Dissolved	98	80-120
Vanadium, Dissolved	99	80-120

ALPHA ANALYTICAL LABORATORIES
QUALITY ASSURANCE BATCH SPIKE ANALYSES

Laboratory Job Number: L0711343

Continued

Parameter	% Recovery	QC Criteria
Dissolved Metals LCS for sample(s) 01-05 (WG290058-4)		
Zinc, Dissolved	98	80-120
Dissolved Metals LCS for sample(s) 01-05 (WG289951-1)		
Mercury, Dissolved	107	70-130
Volatile Organics by EPA 8260B LCS for sample(s) 05-06 (WG290713-3)		
Chlorobenzene	114	75-130
Benzene	112	76-127
Toluene	111	76-125
1,1-Dichloroethene	109	61-145
Trichloroethene	111	71-120
Surrogate(s)		
1,2-Dichloroethane-d4	103	70-130
Toluene-d8	101	70-130
4-Bromofluorobenzene	99	70-130
Dibromofluoromethane	100	70-130
Volatile Organics by EPA 8260B LCS for sample(s) 02-04 (WG290647-9)		
Chlorobenzene	114	75-130
Benzene	112	76-127
Toluene	111	76-125
1,1-Dichloroethene	109	61-145
Trichloroethene	111	71-120
Surrogate(s)		
1,2-Dichloroethane-d4	103	70-130
Toluene-d8	101	70-130
4-Bromofluorobenzene	99	70-130
Dibromofluoromethane	100	70-130
Volatile Organics by EPA 8260B LCS for sample(s) 01 (WG290647-7)		
Chlorobenzene	107	75-130
Benzene	104	76-127
Toluene	104	76-125
1,1-Dichloroethene	108	61-145
Trichloroethene	102	71-120
Surrogate(s)		
1,2-Dichloroethane-d4	102	70-130
Toluene-d8	100	70-130
4-Bromofluorobenzene	100	70-130
Dibromofluoromethane	104	70-130
Semivolatile Organics by EPA 8270C LCS for sample(s) 01-05 (WG290005-2)		
Acenaphthene	83	46-118
1,2,4-Trichlorobenzene	78	39-98
2-Chloronaphthalene	82	40-140

ALPHA ANALYTICAL LABORATORIES
QUALITY ASSURANCE BATCH SPIKE ANALYSES

Laboratory Job Number: L0711343

Continued

Parameter	% Recovery	QC Criteria
Semivolatile Organics by EPA 8270C LCS for sample(s) 01-05 (WG290005-2)		
1,2-Dichlorobenzene	68	40-140
1,4-Dichlorobenzene	66	36-97
2,4-Dinitrotoluene	90	24-96
2,6-Dinitrotoluene	100	40-140
Fluoranthene	90	40-140
4-Chlorophenyl phenyl ether	92	40-140
n-Nitrosodi-n-propylamine	64	41-116
Butyl benzyl phthalate	90	40-140
Anthracene	76	40-140
Pyrene	90	26-127
P-Chloro-M-Cresol	86	23-97
2-Chlorophenol	72	27-123
2-Nitrophenol	78	30-130
4-Nitrophenol	42	10-80
2,4-Dinitrophenol	83	30-130
Pentachlorophenol	98	9-103
Phenol	27	12-110
Surrogate(s)		
2-Fluorophenol	43	21-120
Phenol-d6	34	10-120
Nitrobenzene-d5	77	23-120
2-Fluorobiphenyl	76	43-120
2,4,6-Tribromophenol	112	10-120
4-Terphenyl-d14	86	33-120
Total Metals SPIKE for sample(s) 01-05 (L0711343-02, WG290145-2)		
Aluminum, Total	120	75-125
Antimony, Total	102	75-125
Arsenic, Total	107	75-125
Barium, Total	95	75-125
Beryllium, Total	94	75-125
Cadmium, Total	103	75-125
Calcium, Total	0	75-125
Chromium, Total	95	75-125
Cobalt, Total	95	75-125
Copper, Total	93	75-125
Iron, Total	95	75-125
Lead, Total	97	75-125
Magnesium, Total	90	75-125
Manganese, Total	84	75-125
Nickel, Total	96	75-125
Potassium, Total	380	75-125
Selenium, Total	110	75-125
Silver, Total	91	75-125
Sodium, Total	0	75-125
Thallium, Total	42	75-125
Vanadium, Total	97	75-125

ALPHA ANALYTICAL LABORATORIES
QUALITY ASSURANCE BATCH SPIKE ANALYSES

Laboratory Job Number: L0711343

Continued

Parameter	% Recovery	QC Criteria
Total Metals SPIKE for sample(s) 01-05 (L0711343-02, WG290145-2)		
Zinc, Total	88	75-125
Total Metals SPIKE for sample(s) 01-05 (L0711343-03, WG289958-2)		
Mercury, Total	122	70-130
Dissolved Metals SPIKE for sample(s) 01-05 (L0711392-01, WG290058-2)		
Aluminum, Dissolved	100	75-125
Antimony, Dissolved	101	75-125
Arsenic, Dissolved	104	75-125
Barium, Dissolved	96	75-125
Beryllium, Dissolved	102	75-125
Cadmium, Dissolved	102	75-125
Calcium, Dissolved	90	75-125
Chromium, Dissolved	100	75-125
Cobalt, Dissolved	100	75-125
Copper, Dissolved	95	75-125
Iron, Dissolved	100	75-125
Lead, Dissolved	99	75-125
Magnesium, Dissolved	100	75-125
Manganese, Dissolved	94	75-125
Nickel, Dissolved	95	75-125
Potassium, Dissolved	110	75-125
Selenium, Dissolved	105	75-125
Silver, Dissolved	99	75-125
Sodium, Dissolved	120	75-125
Thallium, Dissolved	100	75-125
Vanadium, Dissolved	99	75-125
Zinc, Dissolved	98	75-125
Dissolved Metals SPIKE for sample(s) 01-05 (L0711343-03, WG289951-2)		
Mercury, Dissolved	120	70-130

ALPHA ANALYTICAL LABORATORIES
QUALITY ASSURANCE BATCH MS/MSD ANALYSIS

Laboratory Job Number: L0711343

Parameter	MS %	MSD %	RPD	RPD Limit	MS/MSD Limits
Volatile Organics by EPA 8260B for sample(s) 01-04 (L0711137-01, WG290647-2)					
Chlorobenzene	95	90	5	20	75-130
Benzene	98	93	5	20	76-127
Toluene	96	90	6	20	76-125
1,1-Dichloroethene	96	87	10	20	61-145
Trichloroethene	90	87	3	20	71-120
Surrogate(s)					
1,2-Dichloroethane-d4	102	103	1		70-130
Toluene-d8	101	101	0		70-130
4-Bromofluorobenzene	100	100	0		70-130
Dibromofluoromethane	101	102	1		70-130
Volatile Organics by EPA 8260B for sample(s) 05-06 (L0711447-02, WG290713-2)					
Chlorobenzene	104	99	5	20	75-130
Benzene	109	103	6	20	76-127
Toluene	105	99	6	20	76-125
1,1-Dichloroethene	111	106	5	20	61-145
Trichloroethene	104	99	5	20	71-120
Surrogate(s)					
1,2-Dichloroethane-d4	108	107	1		70-130
Toluene-d8	98	100	2		70-130
4-Bromofluorobenzene	97	96	1		70-130
Dibromofluoromethane	98	96	2		70-130
Semivolatile Organics by EPA 8270C for sample(s) 01-05 (L0711343-01, WG290005-4)					
Acenaphthene	59	68	14	30	46-118
1,2,4-Trichlorobenzene	50	59	17	30	39-98
2-Chloronaphthalene	59	68	14	30	40-140
1,2-Dichlorobenzene	50	50	0	30	40-140
1,4-Dichlorobenzene	50	50	0	30	36-97
2,4-Dinitrotoluene	81	86	6	30	24-96
2,6-Dinitrotoluene	81	86	6	30	40-140
Fluoranthene	86	95	10	30	40-140
4-Chlorophenyl phenyl ether	72	81	12	30	40-140
n-Nitrosodi-n-propylamine	45	50	11	30	41-116
Butyl benzyl phthalate	86	90	5	30	40-140
Anthracene	72	77	7	30	40-140
Pyrene	86	90	5	30	26-127
P-Chloro-M-Cresol	61	72	17	30	23-97
2-Chlorophenol	52	52	0	30	27-123
2-Nitrophenol	56	61	9	30	30-130
4-Nitrophenol	65	68	5	30	10-80
2,4-Dinitrophenol	77	81	5	30	30-130
Pentachlorophenol	95	99	4	30	9-103
Phenol	34	36	6	30	12-110

ALPHA ANALYTICAL LABORATORIES
QUALITY ASSURANCE BATCH MS/MSD ANALYSIS

Laboratory Job Number: L0711343

Continued

Parameter	MS %	MSD %	RPD	RPD Limit	MS/MSD Limits
Semivolatile Organics by EPA 8270C for sample(s) 01-05 (L0711343-01, WG290005-4)					
Surrogate(s)					
2-Fluorophenol	43	43	0		21-120
Phenol-d6	43	43	0		10-120
Nitrobenzene-d5	54	56	4		23-120
2-Fluorobiphenyl	54	62	14		43-120
2,4,6-Tribromophenol	99	101	2		10-120
4-Terphenyl-d14	83	85	2		33-120

ALPHA ANALYTICAL LABORATORIES
QUALITY ASSURANCE BATCH BLANK ANALYSIS

Laboratory Job Number: L0711343

PARAMETER	RESULT	UNITS	RDL	REF	METHOD	DATE PREP	DATE ANAL	ID
Blank Analysis for sample(s) 01-05 (WG290145-3)								
Total Metals								
Aluminum, Total	ND	mg/l	0.10	1	6010B	0809 16:30	0814 12:05	AI
Antimony, Total	ND	mg/l	0.050	1	6010B	0809 16:30	0814 12:05	AI
Arsenic, Total	ND	mg/l	0.005	1	6010B	0809 16:30	0814 12:05	AI
Barium, Total	ND	mg/l	0.010	1	6010B	0809 16:30	0814 12:05	AI
Beryllium, Total	ND	mg/l	0.005	1	6010B	0809 16:30	0814 12:05	AI
Cadmium, Total	ND	mg/l	0.005	1	6010B	0809 16:30	0814 12:05	AI
Calcium, Total	ND	mg/l	0.10	1	6010B	0809 16:30	0814 12:05	AI
Chromium, Total	ND	mg/l	0.01	1	6010B	0809 16:30	0814 12:05	AI
Cobalt, Total	ND	mg/l	0.020	1	6010B	0809 16:30	0814 12:05	AI
Copper, Total	ND	mg/l	0.010	1	6010B	0809 16:30	0814 12:05	AI
Iron, Total	ND	mg/l	0.05	1	6010B	0809 16:30	0814 12:05	AI
Lead, Total	ND	mg/l	0.010	1	6010B	0809 16:30	0814 12:05	AI
Magnesium, Total	ND	mg/l	0.10	1	6010B	0809 16:30	0814 12:05	AI
Manganese, Total	ND	mg/l	0.010	1	6010B	0809 16:30	0814 12:05	AI
Nickel, Total	ND	mg/l	0.025	1	6010B	0809 16:30	0814 12:05	AI
Potassium, Total	ND	mg/l	2.5	1	6010B	0809 16:30	0814 12:05	AI
Selenium, Total	ND	mg/l	0.010	1	6010B	0809 16:30	0814 12:05	AI
Silver, Total	ND	mg/l	0.007	1	6010B	0809 16:30	0814 12:05	AI
Sodium, Total	ND	mg/l	2.0	1	6010B	0809 16:30	0814 12:05	AI
Thallium, Total	ND	mg/l	0.020	1	6010B	0809 16:30	0814 12:05	AI
Vanadium, Total	ND	mg/l	0.010	1	6010B	0809 16:30	0814 12:05	AI
Zinc, Total	ND	mg/l	0.050	1	6010B	0809 16:30	0814 12:05	AI
Blank Analysis for sample(s) 01-05 (WG289958-4)								
Total Metals								
Mercury, Total	ND	mg/l	0.0002	1	7470A	0808 14:45	0809 11:07	DM
Blank Analysis for sample(s) 01-05 (WG290058-3)								
Dissolved Metals								
Aluminum, Dissolved	ND	mg/l	0.10	1	6010B	0809 10:45	0814 08:53	AI
Antimony, Dissolved	ND	mg/l	0.050	1	6010B	0809 10:45	0814 08:53	AI
Arsenic, Dissolved	ND	mg/l	0.005	1	6010B	0809 10:45	0814 08:53	AI
Barium, Dissolved	ND	mg/l	0.010	1	6010B	0809 10:45	0814 08:53	AI
Beryllium, Dissolved	ND	mg/l	0.005	1	6010B	0809 10:45	0814 08:53	AI
Cadmium, Dissolved	ND	mg/l	0.005	1	6010B	0809 10:45	0814 08:53	AI
Calcium, Dissolved	ND	mg/l	0.10	1	6010B	0809 10:45	0814 08:53	AI
Chromium, Dissolved	ND	mg/l	0.01	1	6010B	0809 10:45	0814 08:53	AI
Cobalt, Dissolved	ND	mg/l	0.020	1	6010B	0809 10:45	0814 08:53	AI
Copper, Dissolved	ND	mg/l	0.010	1	6010B	0809 10:45	0814 08:53	AI
Iron, Dissolved	ND	mg/l	0.05	1	6010B	0809 10:45	0814 08:53	AI
Lead, Dissolved	ND	mg/l	0.010	1	6010B	0809 10:45	0814 08:53	AI
Magnesium, Dissolved	ND	mg/l	0.10	1	6010B	0809 10:45	0814 08:53	AI
Manganese, Dissolved	ND	mg/l	0.010	1	6010B	0809 10:45	0814 08:53	AI

ALPHA ANALYTICAL LABORATORIES
QUALITY ASSURANCE BATCH BLANK ANALYSIS

Laboratory Job Number: L0711343

Continued

PARAMETER	RESULT	UNITS	RDL	REF	METHOD	DATE PREP	DATE ANAL	ID
Blank Analysis for sample(s) 01-05 (WG290058-3)								
Dissolved Metals								
Nickel, Dissolved	ND	mg/l	0.025	1	6010B	0809 10:45	0814 08:53	AI
Potassium, Dissolved	ND	mg/l	2.5	1	6010B	0809 10:45	0814 08:53	AI
Selenium, Dissolved	ND	mg/l	0.010	1	6010B	0809 10:45	0814 08:53	AI
Silver, Dissolved	ND	mg/l	0.007	1	6010B	0809 10:45	0814 08:53	AI
Sodium, Dissolved	ND	mg/l	2.0	1	6010B	0809 10:45	0814 08:53	AI
Thallium, Dissolved	ND	mg/l	0.020	1	6010B	0809 10:45	0814 08:53	AI
Vanadium, Dissolved	ND	mg/l	0.010	1	6010B	0809 10:45	0814 08:53	AI
Zinc, Dissolved	ND	mg/l	0.050	1	6010B	0809 10:45	0814 08:53	AI
Blank Analysis for sample(s) 01-05 (WG289951-4)								
Dissolved Metals								
Mercury, Dissolved	ND	mg/l	0.0002	1	7470A	0808 14:45	0809 10:26	DM
Blank Analysis for sample(s) 01 (WG290647-8)								
Volatile Organics by EPA 8260B				1	8260B		0814 19:00	PD
Methylene chloride	ND	ug/l	5.0					
1,1-Dichloroethane	ND	ug/l	0.75					
Chloroform	ND	ug/l	0.75					
Carbon tetrachloride	ND	ug/l	0.50					
1,2-Dichloropropane	ND	ug/l	1.8					
Dibromochloromethane	ND	ug/l	0.50					
1,1,2-Trichloroethane	ND	ug/l	0.75					
Tetrachloroethene	ND	ug/l	0.50					
Chlorobenzene	ND	ug/l	0.50					
Trichlorofluoromethane	ND	ug/l	2.5					
1,2-Dichloroethane	ND	ug/l	0.50					
1,1,1-Trichloroethane	ND	ug/l	0.50					
Bromodichloromethane	ND	ug/l	0.50					
trans-1,3-Dichloropropene	ND	ug/l	0.50					
cis-1,3-Dichloropropene	ND	ug/l	0.50					
1,1-Dichloropropene	ND	ug/l	2.5					
Bromoform	ND	ug/l	2.0					
1,1,2,2-Tetrachloroethane	ND	ug/l	0.50					
Benzene	ND	ug/l	0.50					
Toluene	ND	ug/l	0.75					
Ethylbenzene	ND	ug/l	0.50					
Chloromethane	ND	ug/l	2.5					
Bromomethane	ND	ug/l	1.0					
Vinyl chloride	ND	ug/l	1.0					
Chloroethane	ND	ug/l	1.0					
1,1-Dichloroethene	ND	ug/l	0.50					
trans-1,2-Dichloroethene	ND	ug/l	0.75					
Trichloroethene	ND	ug/l	0.50					
1,2-Dichlorobenzene	ND	ug/l	2.5					

Laboratory Job Number: L0711343

Continued

PARAMETER	RESULT	UNITS	RDL	REF METHOD	DATE PREP	DATE ANAL	ID
Blank Analysis for sample(s) 01 (WG290647-8)							
Volatile Organics by EPA 8260B cont'd				1 8260B		0814 19:00	PD
1,3-Dichlorobenzene	ND	ug/l	2.5				
1,4-Dichlorobenzene	ND	ug/l	2.5				
Methyl tert butyl ether	ND	ug/l	1.0				
p/m-Xylene	ND	ug/l	1.0				
o-Xylene	ND	ug/l	1.0				
cis-1,2-Dichloroethene	ND	ug/l	0.50				
Dibromomethane	ND	ug/l	5.0				
1,2,3-Trichloropropane	ND	ug/l	5.0				
Styrene	ND	ug/l	1.0				
Dichlorodifluoromethane	ND	ug/l	5.0				
Acetone	ND	ug/l	5.0				
Carbon disulfide	ND	ug/l	5.0				
2-Butanone	ND	ug/l	5.0				
Vinyl acetate	ND	ug/l	5.0				
4-Methyl-2-pentanone	ND	ug/l	5.0				
2-Hexanone	ND	ug/l	5.0				
Bromochloromethane	ND	ug/l	2.5				
2,2-Dichloropropane	ND	ug/l	2.5				
1,2-Dibromoethane	ND	ug/l	2.0				
1,3-Dichloropropane	ND	ug/l	2.5				
1,1,1,2-Tetrachloroethane	ND	ug/l	0.50				
Bromobenzene	ND	ug/l	2.5				
n-Butylbenzene	ND	ug/l	0.50				
sec-Butylbenzene	ND	ug/l	0.50				
tert-Butylbenzene	ND	ug/l	2.5				
o-Chlorotoluene	ND	ug/l	2.5				
p-Chlorotoluene	ND	ug/l	2.5				
1,2-Dibromo-3-chloropropane	ND	ug/l	2.5				
Hexachlorobutadiene	ND	ug/l	0.60				
Isopropylbenzene	ND	ug/l	0.50				
p-Isopropyltoluene	ND	ug/l	0.50				
Naphthalene	ND	ug/l	2.5				
n-Propylbenzene	ND	ug/l	0.50				
1,2,3-Trichlorobenzene	ND	ug/l	2.5				
1,2,4-Trichlorobenzene	ND	ug/l	2.5				
1,3,5-Trimethylbenzene	ND	ug/l	2.5				
1,2,4-Trimethylbenzene	ND	ug/l	2.5				
1,4-Diethylbenzene	ND	ug/l	0.50				
4-Ethyltoluene	ND	ug/l	0.50				
1,2,4,5-Tetramethylbenzene	ND	ug/l	0.50				
Surrogate(s)	Recovery		QC Criteria				
1,2-Dichloroethane-d4	105	%	70-130				
Toluene-d8	99.0	%	70-130				
4-Bromofluorobenzene	109	%	70-130				
Dibromofluoromethane	107	%	70-130				

ALPHA ANALYTICAL LABORATORIES
QUALITY ASSURANCE BATCH BLANK ANALYSIS

Laboratory Job Number: L0711343

Continued

PARAMETER	RESULT	UNITS	RDL	REF METHOD	DATE PREP	DATE ANAL	ID
Blank Analysis for sample(s) 02-04 (WG290647-10)							
Volatile Organics by EPA 8260B				1 8260B		0815 09:23	PD
Methylene chloride	ND	ug/l	5.0				
1,1-Dichloroethane	ND	ug/l	0.75				
Chloroform	ND	ug/l	0.75				
Carbon tetrachloride	ND	ug/l	0.50				
1,2-Dichloropropane	ND	ug/l	1.8				
Dibromochloromethane	ND	ug/l	0.50				
1,1,2-Trichloroethane	ND	ug/l	0.75				
Tetrachloroethene	ND	ug/l	0.50				
Chlorobenzene	ND	ug/l	0.50				
Trichlorofluoromethane	ND	ug/l	2.5				
1,2-Dichloroethane	ND	ug/l	0.50				
1,1,1-Trichloroethane	ND	ug/l	0.50				
Bromodichloromethane	ND	ug/l	0.50				
trans-1,3-Dichloropropene	ND	ug/l	0.50				
cis-1,3-Dichloropropene	ND	ug/l	0.50				
1,1-Dichloropropene	ND	ug/l	2.5				
Bromoform	ND	ug/l	2.0				
1,1,2,2-Tetrachloroethane	ND	ug/l	0.50				
Benzene	ND	ug/l	0.50				
Toluene	ND	ug/l	0.75				
Ethylbenzene	ND	ug/l	0.50				
Chloromethane	ND	ug/l	2.5				
Bromomethane	ND	ug/l	1.0				
Vinyl chloride	ND	ug/l	1.0				
Chloroethane	ND	ug/l	1.0				
1,1-Dichloroethene	ND	ug/l	0.50				
trans-1,2-Dichloroethene	ND	ug/l	0.75				
Trichloroethene	ND	ug/l	0.50				
1,2-Dichlorobenzene	ND	ug/l	2.5				
1,3-Dichlorobenzene	ND	ug/l	2.5				
1,4-Dichlorobenzene	ND	ug/l	2.5				
Methyl tert butyl ether	ND	ug/l	1.0				
p/m-Xylene	ND	ug/l	1.0				
o-Xylene	ND	ug/l	1.0				
cis-1,2-Dichloroethene	ND	ug/l	0.50				
Dibromomethane	ND	ug/l	5.0				
1,2,3-Trichloropropane	ND	ug/l	5.0				
Styrene	ND	ug/l	1.0				
Dichlorodifluoromethane	ND	ug/l	5.0				
Acetone	ND	ug/l	5.0				
Carbon disulfide	ND	ug/l	5.0				
2-Butanone	ND	ug/l	5.0				
Vinyl acetate	ND	ug/l	5.0				
4-Methyl-2-pentanone	ND	ug/l	5.0				
2-Hexanone	ND	ug/l	5.0				
Bromochloromethane	ND	ug/l	2.5				

Laboratory Job Number: L0711343

Continued

PARAMETER	RESULT	UNITS	RDL	REF METHOD	DATE PREP	DATE ANAL	ID
Blank Analysis for sample(s) 02-04 (WG290647-10)							
Volatile Organics by EPA 8260B cont'd				1 8260B		0815 09:23	PD
2,2-Dichloropropane	ND	ug/l	2.5				
1,2-Dibromoethane	ND	ug/l	2.0				
1,3-Dichloropropane	ND	ug/l	2.5				
1,1,1,2-Tetrachloroethane	ND	ug/l	0.50				
Bromobenzene	ND	ug/l	2.5				
n-Butylbenzene	ND	ug/l	0.50				
sec-Butylbenzene	ND	ug/l	0.50				
tert-Butylbenzene	ND	ug/l	2.5				
o-Chlorotoluene	ND	ug/l	2.5				
p-Chlorotoluene	ND	ug/l	2.5				
1,2-Dibromo-3-chloropropane	ND	ug/l	2.5				
Hexachlorobutadiene	ND	ug/l	0.60				
Isopropylbenzene	ND	ug/l	0.50				
p-Isopropyltoluene	ND	ug/l	0.50				
Naphthalene	ND	ug/l	2.5				
n-Propylbenzene	ND	ug/l	0.50				
1,2,3-Trichlorobenzene	ND	ug/l	2.5				
1,2,4-Trichlorobenzene	ND	ug/l	2.5				
1,3,5-Trimethylbenzene	ND	ug/l	2.5				
1,2,4-Trimethylbenzene	ND	ug/l	2.5				
1,4-Diethylbenzene	ND	ug/l	0.50				
4-Ethyltoluene	ND	ug/l	0.50				
1,2,4,5-Tetramethylbenzene	ND	ug/l	0.50				
Surrogate(s)	Recovery		QC Criteria				
1,2-Dichloroethane-d4	105	%	70-130				
Toluene-d8	101	%	70-130				
4-Bromofluorobenzene	106	%	70-130				
Dibromofluoromethane	105	%	70-130				
Blank Analysis for sample(s) 05-06 (WG290713-4)							
Volatile Organics by EPA 8260B				1 8260B		0815 09:23	PD
Methylene chloride	ND	ug/l	5.0				
1,1-Dichloroethane	ND	ug/l	0.75				
Chloroform	ND	ug/l	0.75				
Carbon tetrachloride	ND	ug/l	0.50				
1,2-Dichloropropane	ND	ug/l	1.8				
Dibromochloromethane	ND	ug/l	0.50				
1,1,2-Trichloroethane	ND	ug/l	0.75				
Tetrachloroethene	ND	ug/l	0.50				
Chlorobenzene	ND	ug/l	0.50				
Trichlorofluoromethane	ND	ug/l	2.5				
1,2-Dichloroethane	ND	ug/l	0.50				
1,1,1-Trichloroethane	ND	ug/l	0.50				
Bromodichloromethane	ND	ug/l	0.50				
trans-1,3-Dichloropropene	ND	ug/l	0.50				

ALPHA ANALYTICAL LABORATORIES
QUALITY ASSURANCE BATCH BLANK ANALYSIS

Laboratory Job Number: L0711343

Continued

PARAMETER	RESULT	UNITS	RDL	REF METHOD	DATE PREP	DATE ANAL	ID
Blank Analysis for sample(s) 05-06 (WG290713-4)							
Volatile Organics by EPA 8260B cont'd				1 8260B		0815 09:23	PD
cis-1,3-Dichloropropene	ND	ug/l	0.50				
1,1-Dichloropropene	ND	ug/l	2.5				
Bromoform	ND	ug/l	2.0				
1,1,2,2-Tetrachloroethane	ND	ug/l	0.50				
Benzene	ND	ug/l	0.50				
Toluene	ND	ug/l	0.75				
Ethylbenzene	ND	ug/l	0.50				
Chloromethane	ND	ug/l	2.5				
Bromomethane	ND	ug/l	1.0				
Vinyl chloride	ND	ug/l	1.0				
Chloroethane	ND	ug/l	1.0				
1,1-Dichloroethene	ND	ug/l	0.50				
trans-1,2-Dichloroethene	ND	ug/l	0.75				
Trichloroethene	ND	ug/l	0.50				
1,2-Dichlorobenzene	ND	ug/l	2.5				
1,3-Dichlorobenzene	ND	ug/l	2.5				
1,4-Dichlorobenzene	ND	ug/l	2.5				
Methyl tert butyl ether	ND	ug/l	1.0				
p/m-Xylene	ND	ug/l	1.0				
o-Xylene	ND	ug/l	1.0				
cis-1,2-Dichloroethene	ND	ug/l	0.50				
Dibromomethane	ND	ug/l	5.0				
1,2,3-Trichloropropane	ND	ug/l	5.0				
Styrene	ND	ug/l	1.0				
Dichlorodifluoromethane	ND	ug/l	5.0				
Acetone	ND	ug/l	5.0				
Carbon disulfide	ND	ug/l	5.0				
2-Butanone	ND	ug/l	5.0				
Vinyl acetate	ND	ug/l	5.0				
4-Methyl-2-pentanone	ND	ug/l	5.0				
2-Hexanone	ND	ug/l	5.0				
Bromochloromethane	ND	ug/l	2.5				
2,2-Dichloropropane	ND	ug/l	2.5				
1,2-Dibromoethane	ND	ug/l	2.0				
1,3-Dichloropropane	ND	ug/l	2.5				
1,1,1,2-Tetrachloroethane	ND	ug/l	0.50				
Bromobenzene	ND	ug/l	2.5				
n-Butylbenzene	ND	ug/l	0.50				
sec-Butylbenzene	ND	ug/l	0.50				
tert-Butylbenzene	ND	ug/l	2.5				
o-Chlorotoluene	ND	ug/l	2.5				
p-Chlorotoluene	ND	ug/l	2.5				
1,2-Dibromo-3-chloropropane	ND	ug/l	2.5				
Hexachlorobutadiene	ND	ug/l	0.60				
Isopropylbenzene	ND	ug/l	0.50				
p-Isopropyltoluene	ND	ug/l	0.50				

ALPHA ANALYTICAL LABORATORIES
QUALITY ASSURANCE BATCH BLANK ANALYSIS

Laboratory Job Number: L0711343

Continued

PARAMETER	RESULT	UNITS	RDL	REF METHOD	DATE PREP	DATE ANAL	ID
Blank Analysis for sample(s) 05-06 (WG290713-4)							
Volatile Organics by EPA 8260B cont'd				1 8260B		0815 09:23	PD
Naphthalene	ND	ug/l	2.5				
n-Propylbenzene	ND	ug/l	0.50				
1,2,3-Trichlorobenzene	ND	ug/l	2.5				
1,2,4-Trichlorobenzene	ND	ug/l	2.5				
1,3,5-Trimethylbenzene	ND	ug/l	2.5				
1,2,4-Trimethylbenzene	ND	ug/l	2.5				
1,4-Diethylbenzene	ND	ug/l	0.50				
4-Ethyltoluene	ND	ug/l	0.50				
1,2,4,5-Tetramethylbenzene	ND	ug/l	0.50				
Surrogate(s)	Recovery		QC Criteria				
1,2-Dichloroethane-d4	105	%	70-130				
Toluene-d8	101	%	70-130				
4-Bromofluorobenzene	106	%	70-130				
Dibromofluoromethane	105	%	70-130				
Blank Analysis for sample(s) 01-05 (WG290005-1)							
Semivolatile Organics by EPA 8270C				1 8270C	0808 17:15	0810 01:54	RL
Acenaphthene	ND	ug/l	5.0				
1,2,4-Trichlorobenzene	ND	ug/l	5.0				
Hexachlorobenzene	ND	ug/l	5.0				
Bis(2-chloroethyl)ether	ND	ug/l	5.0				
2-Chloronaphthalene	ND	ug/l	6.0				
1,2-Dichlorobenzene	ND	ug/l	5.0				
1,3-Dichlorobenzene	ND	ug/l	5.0				
1,4-Dichlorobenzene	ND	ug/l	5.0				
3,3'-Dichlorobenzidine	ND	ug/l	50.				
2,4-Dinitrotoluene	ND	ug/l	6.0				
2,6-Dinitrotoluene	ND	ug/l	5.0				
Fluoranthene	ND	ug/l	5.0				
4-Chlorophenyl phenyl ether	ND	ug/l	5.0				
4-Bromophenyl phenyl ether	ND	ug/l	5.0				
Bis(2-chloroisopropyl)ether	ND	ug/l	5.0				
Bis(2-chloroethoxy)methane	ND	ug/l	5.0				
Hexachlorobutadiene	ND	ug/l	10.				
Hexachlorocyclopentadiene	ND	ug/l	30.				
Hexachloroethane	ND	ug/l	5.0				
Isophorone	ND	ug/l	5.0				
Naphthalene	ND	ug/l	5.0				
Nitrobenzene	ND	ug/l	5.0				
NitrosoDiPhenylAmine(NDPA)/DPA	ND	ug/l	15.				
n-Nitrosodi-n-propylamine	ND	ug/l	5.0				
Bis(2-Ethylhexyl)phthalate	ND	ug/l	5.0				
Butyl benzyl phthalate	ND	ug/l	5.0				
Di-n-butylphthalate	ND	ug/l	5.0				
Di-n-octylphthalate	ND	ug/l	5.0				

ALPHA ANALYTICAL LABORATORIES
QUALITY ASSURANCE BATCH BLANK ANALYSIS

Laboratory Job Number: L0711343

Continued

PARAMETER	RESULT	UNITS	RDL	REF METHOD	DATE PREP	DATE ANAL	ID
Blank Analysis for sample(s) 01-05 (WG290005-1)							
Semivolatile Organics by EPA 8270C cont'd				1 8270C	0808 17:15	0810 01:54	RL
Diethyl phthalate	ND	ug/l	5.0				
Dimethyl phthalate	ND	ug/l	5.0				
Benzo(a)anthracene	ND	ug/l	5.0				
Benzo(a)pyrene	ND	ug/l	5.0				
Benzo(b)fluoranthene	ND	ug/l	5.0				
Benzo(k)fluoranthene	ND	ug/l	5.0				
Chrysene	ND	ug/l	5.0				
Acenaphthylene	ND	ug/l	5.0				
Anthracene	ND	ug/l	5.0				
Benzo(ghi)perylene	ND	ug/l	5.0				
Fluorene	ND	ug/l	5.0				
Phenanthrene	ND	ug/l	5.0				
Dibenzo(a,h)anthracene	ND	ug/l	5.0				
Indeno(1,2,3-cd)Pyrene	ND	ug/l	7.0				
Pyrene	ND	ug/l	5.0				
Biphenyl	ND	ug/l	5.0				
4-Chloroaniline	ND	ug/l	5.0				
2-Nitroaniline	ND	ug/l	5.0				
3-Nitroaniline	ND	ug/l	5.0				
4-Nitroaniline	ND	ug/l	7.0				
Dibenzofuran	ND	ug/l	5.0				
2-Methylnaphthalene	ND	ug/l	5.0				
1,2,4,5-Tetrachlorobenzene	ND	ug/l	20.				
Acetophenone	ND	ug/l	20.				
2,4,6-Trichlorophenol	ND	ug/l	5.0				
P-Chloro-M-Cresol	ND	ug/l	5.0				
2-Chlorophenol	ND	ug/l	6.0				
2,4-Dichlorophenol	ND	ug/l	10.				
2,4-Dimethylphenol	ND	ug/l	10.				
2-Nitrophenol	ND	ug/l	20.				
4-Nitrophenol	ND	ug/l	10.				
2,4-Dinitrophenol	ND	ug/l	30.				
4,6-Dinitro-o-cresol	ND	ug/l	20.				
Pentachlorophenol	ND	ug/l	10.				
Phenol	ND	ug/l	7.0				
2-Methylphenol	ND	ug/l	6.0				
3-Methylphenol/4-Methylphenol	ND	ug/l	6.0				
2,4,5-Trichlorophenol	ND	ug/l	5.0				
Benzoic Acid	ND	ug/l	50.				
Benzyl Alcohol	ND	ug/l	10.				
Carbazole	ND	ug/l	5.0				
Surrogate(s)	Recovery		QC Criteria				
2-Fluorophenol	35.0	%	21-120				
Phenol-d6	26.0	%	10-120				
Nitrobenzene-d5	58.0	%	23-120				

ALPHA ANALYTICAL LABORATORIES
QUALITY ASSURANCE BATCH BLANK ANALYSIS

Laboratory Job Number: L0711343

Continued

PARAMETER	RESULT	UNITS	RDL	REF METHOD	DATE PREP	DATE ANAL	ID
Blank Analysis for sample(s) 01-05 (WG290005-1)							
Semivolatile Organics by EPA 8270C cont'd				1 8270C	0808 17:15	0810 01:54	RL
2-Fluorobiphenyl	54.0	%	43-120				
2,4,6-Tribromophenol	80.0	%	10-120				
4-Terphenyl-d14	71.0	%	33-120				

REFERENCES

1. Test Methods for Evaluating Solid Waste: Physical/Chemical Methods. EPA SW-846. Third Edition. Updates I - IIIA, 1997.

GLOSSARY OF TERMS AND SYMBOLS

REF	Reference number in which test method may be found.
METHOD	Method number by which analysis was performed.
ID	Initials of the analyst.
ND	Not detected in comparison to the reported detection limit.
NI	Not Ignitable.
ug/cart	Micrograms per Cartridge.
H	The analysis of pH was performed beyond the regulatory-required holding time of 15 minutes from the time of sample collection.

LIMITATION OF LIABILITIES

Alpha Analytical, Inc. performs services with reasonable care and diligence normal to the analytical testing laboratory industry. In the event of an error, the sole and exclusive responsibility of Alpha Analytical, Inc., shall be to re-perform the work at it's own expense. In no event shall Alpha Analytical, Inc. be held liable for any incidental consequential or special damages, including but not limited to, damages in any way connected with the use of, interpretation of, information or analysis provided by Alpha Analytical, Inc.

We strongly urge our clients to comply with EPA protocol regarding sample volume, preservation, cooling, containers, sampling procedures, holding times and splitting of samples in the field.

CHAIN OF CUSTODY

PAGE 1 OF 1

Date Rec'd in Lab: 8/7

ALPHA Job #: L071343

ALPHA
WESTBORO, MA TEL: 508-898-9220 FAX: 508-898-9193
RAYNHAM, MA TEL: 508-822-9300 FAX: 508-822-3288

Client Information

Client: TRC
Address: 21 Griffin Rd
Windsor CT
Phone: 860-
Fax:
Email: JAronto@TRCSolutions.com

☐ These samples have been previously analyzed by Alpha

Project Information

Project Name: Kings Bridge Armory
Project Location: Bronx
Project #: 113429.0120
Project Manager: Jim Aronto
ALPHA Quote #:

Turn-Around Time

☒ Standard ☐ RUSH (only confirmed if pre-approved!)
Date Due: 8/14 STAT Time:

Report Information - Data Deliverables

☐ FAX ☐ EMAIL
☐ ADEx ☐ Add'l Deliverables

Billing Information

☐ Same as Client info PO #:

Regulatory Requirements/Report Limits

State /Fed Program Criteria

MA MCP PRESUMPTIVE CERTAINTY --- CT REASONABLE CONFIDENCE PROTOCOLS

☐ Yes ☐ No Are MCP Analytical Methods Required?
☐ Yes ☐ No Are CT RCP (Reasonable Confidence Protocols) Required?

Other Project Specific Requirements/Comments/Detection Limits:

TAL metals NOT Field Filtered

ALPHA Lab ID (Lab Use Only)	Sample ID	Collection Date	Collection Time	Sample Matrix	Sampler's Initials	TAL metals (Filtered)	TAL metals (Unfiltered)	TCL VOC	TCL SVOC	Sample Specific Comments	TOTAL # BOTTLES
11343.1	TRC-MW-1	8/6/07	1230	Water	SH	X	X	X	X		
2	TRC-MW-2		~~1400~~ 1400			X	X	X	X		
3	TRC-MW-3		1700			X	X	X	X		
4	TRC-MW-5		1545			X	X	X	X		
5	TRC-Blank		~~1400~~ 1320			X	X	X	X		
6	Trip Blank		—					X			

SAMPLE HANDLING

Filtration
☐ Done
☐ Not needed
☐ Lab to do
Preservation
☐ Lab to do
(Please specify below)

PLEASE ANSWER QUESTIONS ABOVE!

IS YOUR PROJECT MA MCP or CT RCP?

Container Type
Preservative

Relinquished By:	Date/Time	Received By:	Date/Time
Eugene TRC	8/7/07	Eugene TRC	8/7/07 1300
Eugene TRC	8/7/07	[illegible]	8/7/07 1900

Please print clearly, legibly and completely. Samples can not be logged in and turnaround time clock will not start until any ambiguities are resolved. All samples submitted are subject to Alpha's Payment Terms. See reverse side.

FORM NO: 01-01 (rev 10-OCT-05)

ALPHA ANALYTICAL LABORATORIES

Eight Walkup Drive
Westborough, Massachusetts 01581-1019
(508) 898-9220 www.alphalab.com

MA:M-MA086 NH:200301-A CT:PH-0574 ME:MA086 RI:65 NY:11148 NJ:MA935 Army:USACE

CERTIFICATE OF ANALYSIS

Client: TRC Environmental Consultants

Address: 21 Griffin Road North

Windsor, CT 06095

Attn: Mr. James Peronto

Project Number:

Site: KINGSBRIDGE ARMORY

Laboratory Job Number: L0711636

Date Received: 24-JUL-2007

Date Reported: 16-AUG-2007

Delivery Method: Alpha

ALPHA SAMPLE NUMBER	CLIENT IDENTIFICATION	SAMPLE LOCATION
L0711636-01	TRC-SB-A/1 (3-6")	BRONX, NY
L0711636-02	TRC-SB-B/2 (0-3")	BRONX, NY
L0711636-03	TRC-SB-E/5 (6"-1")	BRONX, NY
L0711636-04	TRC-SB-H/8 (0-3")	BRONX, NY
L0711636-05	TRC-SB-J/10 (0-3")	BRONX, NY
L0711636-06	TRC-SB-K/11 (0-3")	BRONX, NY
L0711636-07	TRC-SB-M/13 (0-3")	BRONX, NY
L0711636-08	TRC-SB-N/14 (0-3")	BRONX, NY
L0711636-09	TRC-SB-P/16 (6"-1')	BRONX, NY
L0711636-10	TRC-SB-Q/17 (0-3")	BRONX, NY
L0711636-11	TRC-SB-R/18 (6"-1')	BRONX, NY

I, the undersigned, attest under the pains and penalties of perjury that, based upon my personal inquiry of those responsible for obtaining the information, the material contained in this report is, to the best of my knowledge and belief, accurate and complete. This certificate of analysis is not complete unless this page accompanies any and all pages of this report.

Authorized by: Kristi L. Westerman
Technical Representative

ALPHA ANALYTICAL LABORATORIES
NARRATIVE REPORT

Laboratory Job Number: L0711636

The samples were received in accordance with the chain of custody and no significant deviations were encountered during preparation or analysis unless otherwise noted below.

TCLP Metals

The WG290652 MS% recovery for Lead is invalid because the sample concentration is greater than four times the spike amount added.

ALPHA ANALYTICAL LABORATORIES
CERTIFICATE OF ANALYSIS

MA:M-MA086 NH:200301-A CT:PH-0574 ME:MA086 RI:65 NY:11148 NJ:MA935 Army:USACE

Laboratory Sample Number: L0711636-01
TRC-SB-A/1 (3-6")
Sample Matrix: SOIL

Date Collected: 23-JUL-2007 13:40
Date Received : 24-JUL-2007
Date Reported : 16-AUG-2007

Condition of Sample: Satisfactory

Field Prep: None

Number & Type of Containers: 1-Amber

PARAMETER	RESULT	UNITS	RDL	REF	METHOD	DATE PREP	DATE ANAL	ID
TCLP Metals								
TCLP Extraction				1	1311	0814 16:00		
Lead, TCLP	1900	mg/l	0.50	1	6010B	0815 09:30	0815 12:19	MG

Comments: Complete list of References and Glossary of Terms found in Addendum I

ALPHA ANALYTICAL LABORATORIES
CERTIFICATE OF ANALYSIS

MA:M-MA086 NH:200301-A CT:PH-0574 ME:MA086 RI:65 NY:11148 NJ:MA935 Army:USACE

Laboratory Sample Number: L0711636-02
TRC-SB-B/2 (0-3")
Sample Matrix: SOIL

Date Collected: 23-JUL-2007 13:50
Date Received : 24-JUL-2007
Date Reported : 16-AUG-2007

Condition of Sample: Satisfactory

Field Prep: None

Number & Type of Containers: 1-Amber

PARAMETER	RESULT	UNITS	RDL	REF	METHOD	DATE PREP	DATE ANAL	ID
TCLP Metals								
TCLP Extraction				1	1311	0814 16:00		
Lead, TCLP	45	mg/l	0.50	1	6010B	0815 09:30	0815 12:35	MG

Comments: Complete list of References and Glossary of Terms found in Addendum I

ALPHA ANALYTICAL LABORATORIES
CERTIFICATE OF ANALYSIS

MA:M-MA086 NH:200301-A CT:PH-0574 ME:MA086 RI:65 NY:11148 NJ:MA935 Army:USACE

Laboratory Sample Number: L0711636-03
TRC-SB-E/5 (6"-1")
Sample Matrix: SOIL

Date Collected: 23-JUL-2007 14:30
Date Received : 24-JUL-2007
Date Reported : 16-AUG-2007

Condition of Sample: Satisfactory

Field Prep: None

Number & Type of Containers: 1-Amber

PARAMETER	RESULT	UNITS	RDL	REF	METHOD	DATE PREP	DATE ANAL	ID
TCLP Metals								
TCLP Extraction				1	1311	0814 16:00		
Lead, TCLP	840	mg/l	0.50	1	6010B	0815 09:30	0815 12:37	MG

Comments: Complete list of References and Glossary of Terms found in Addendum I

ALPHA ANALYTICAL LABORATORIES
CERTIFICATE OF ANALYSIS

MA:M-MA086 NH:200301-A CT:PH-0574 ME:MA086 RI:65 NY:11148 NJ:MA935 Army:USACE

Laboratory Sample Number: L0711636-04
TRC-SB-H/8 (0-3")
Sample Matrix: SOIL

Date Collected: 23-JUL-2007 15:15
Date Received : 24-JUL-2007
Date Reported : 16-AUG-2007

Condition of Sample: Satisfactory

Field Prep: None

Number & Type of Containers: 1-Amber

PARAMETER	RESULT	UNITS	RDL	REF	METHOD	DATE PREP	DATE ANAL	ID
TCLP Metals								
TCLP Extraction				1	1311	0814 16:00		
Lead, TCLP	99	mg/l	0.50	1	6010B	0815 09:30	0815 12:40	MG

Comments: Complete list of References and Glossary of Terms found in Addendum I

ALPHA ANALYTICAL LABORATORIES
CERTIFICATE OF ANALYSIS

MA:M-MA086 NH:200301-A CT:PH-0574 ME:MA086 RI:65 NY:11148 NJ:MA935 Army:USACE

Laboratory Sample Number: L0711636-05
TRC-SB-J/10 (0-3")
Sample Matrix: SOIL

Date Collected: 23-JUL-2007 12:10
Date Received : 24-JUL-2007
Date Reported : 16-AUG-2007

Condition of Sample: Satisfactory

Field Prep: None

Number & Type of Containers: 1-Amber

PARAMETER	RESULT	UNITS	RDL	REF	METHOD	DATE PREP	DATE ANAL	ID
TCLP Metals								
TCLP Extraction				1	1311	0814 16:00		
Lead, TCLP	100	mg/l	0.50	1	6010B	0815 09:30	0815 12:43	MG

Comments: Complete list of References and Glossary of Terms found in Addendum I

ALPHA ANALYTICAL LABORATORIES
CERTIFICATE OF ANALYSIS

MA:M-MA086 NH:200301-A CT:PH-0574 ME:MA086 RI:65 NY:11148 NJ:MA935 Army:USACE

Laboratory Sample Number: L0711636-06
TRC-SB-K/11 (0-3")
Sample Matrix: SOIL

Date Collected: 23-JUL-2007 12:45
Date Received : 24-JUL-2007
Date Reported : 16-AUG-2007

Condition of Sample: Satisfactory

Field Prep: None

Number & Type of Containers: 1-Amber

PARAMETER	RESULT	UNITS	RDL	REF	METHOD	DATE PREP	DATE ANAL	ID
TCLP Metals								
TCLP Extraction				1	1311	0815 15:45		
Lead, TCLP	140	mg/l	0.50	1	6010B	0816 10:30	0816 11:52	AI

Comments: Complete list of References and Glossary of Terms found in Addendum I

ALPHA ANALYTICAL LABORATORIES
CERTIFICATE OF ANALYSIS

MA:M-MA086 NH:200301-A CT:PH-0574 ME:MA086 RI:65 NY:11148 NJ:MA935 Army:USACE

Laboratory Sample Number: L0711636-07
TRC-SB-M/13 (0-3")
Sample Matrix: SOIL

Date Collected: 23-JUL-2007 13:05
Date Received : 24-JUL-2007
Date Reported : 16-AUG-2007

Condition of Sample: Satisfactory

Field Prep: None

Number & Type of Containers: 1-Amber

PARAMETER	RESULT	UNITS	RDL	REF	METHOD	DATE PREP	DATE ANAL	ID
TCLP Metals								
TCLP Extraction				1	1311	0815 15:45		
Lead, TCLP	1.6	mg/l	0.50	1	6010B	0816 10:30	0816 12:04	AI

Comments: Complete list of References and Glossary of Terms found in Addendum I

ALPHA ANALYTICAL LABORATORIES
CERTIFICATE OF ANALYSIS

MA:M-MA086 NH:200301-A CT:PH-0574 ME:MA086 RI:65 NY:11148 NJ:MA935 Army:USACE

Laboratory Sample Number: L0711636-08
TRC-SB-N/14 (0-3")
Sample Matrix: SOIL

Date Collected: 23-JUL-2007 13:15
Date Received : 24-JUL-2007
Date Reported : 16-AUG-2007

Condition of Sample: Satisfactory

Field Prep: None

Number & Type of Containers: 1-Amber

PARAMETER	RESULT	UNITS	RDL	REF	METHOD	DATE PREP	DATE ANAL	ID
TCLP Metals								
TCLP Extraction				1	1311	0815 15:45		
Lead, TCLP	ND	mg/l	0.50	1	6010B	0816 10:30	0816 12:08	AI

Comments: Complete list of References and Glossary of Terms found in Addendum I

ALPHA ANALYTICAL LABORATORIES
CERTIFICATE OF ANALYSIS

MA:M-MA086 NH:200301-A CT:PH-0574 ME:MA086 RI:65 NY:11148 NJ:MA935 Army:USACE

Laboratory Sample Number: L0711636-09
TRC-SB-P/16 (6"-1')
Sample Matrix: SOIL

Date Collected: 23-JUL-2007 12:15
Date Received : 24-JUL-2007
Date Reported : 16-AUG-2007

Condition of Sample: Satisfactory

Field Prep: None

Number & Type of Containers: 1-Amber

PARAMETER	RESULT	UNITS	RDL	REF	METHOD	DATE PREP	DATE ANAL	ID
TCLP Metals								
TCLP Extraction				1	1311	0815 15:45		
Lead, TCLP	4.2	mg/l	0.50	1	6010B	0816 10:30	0816 12:11	AI

Comments: Complete list of References and Glossary of Terms found in Addendum I

ALPHA ANALYTICAL LABORATORIES
CERTIFICATE OF ANALYSIS

MA:M-MA086 NH:200301-A CT:PH-0574 ME:MA086 RI:65 NY:11148 NJ:MA935 Army:USACE

Laboratory Sample Number: L0711636-10
TRC-SB-Q/17 (0-3")
Sample Matrix: SOIL

Date Collected: 23-JUL-2007 12:50
Date Received : 24-JUL-2007
Date Reported : 16-AUG-2007

Condition of Sample: Satisfactory

Field Prep: None

Number & Type of Containers: 1-Amber

PARAMETER	RESULT	UNITS	RDL	REF	METHOD	DATE PREP	DATE ANAL	ID
TCLP Metals								
TCLP Extraction				1	1311	0815 15:45		
Lead, TCLP	94	mg/l	0.50	1	6010B	0816 10:30	0816 12:15	AI

Comments: Complete list of References and Glossary of Terms found in Addendum I

ALPHA ANALYTICAL LABORATORIES
CERTIFICATE OF ANALYSIS

MA:M-MA086 NH:200301-A CT:PH-0574 ME:MA086 RI:65 NY:11148 NJ:MA935 Army:USACE

Laboratory Sample Number: L0711636-11
TRC-SB-R/18 (6"-1')
Sample Matrix: SOIL

Date Collected: 23-JUL-2007 14:35
Date Received : 24-JUL-2007
Date Reported : 16-AUG-2007

Condition of Sample: Satisfactory

Field Prep: None

Number & Type of Containers: 1-Amber

PARAMETER	RESULT	UNITS	RDL	REF	METHOD	DATE PREP	DATE ANAL	ID
TCLP Metals								
TCLP Extraction				1	1311	0815 15:45		
Lead, TCLP	750	mg/l	0.50	1	6010B	0816 10:30	0816 12:56	AI

Comments: Complete list of References and Glossary of Terms found in Addendum I

ALPHA ANALYTICAL LABORATORIES
QUALITY ASSURANCE BATCH DUPLICATE ANALYSIS

Laboratory Job Number: L0711636

Parameter	Value 1	Value 2	Units	RPD	RPD Limits
TCLP Metals for sample(s) 01-05 (L0711636-01, WG290652-1)					
Lead, TCLP	1900	1900	mg/l	0	20
TCLP Metals for sample(s) 06-11 (L0711636-06, WG290812-1)					
Lead, TCLP	140	130	mg/l	7	20

ALPHA ANALYTICAL LABORATORIES
QUALITY ASSURANCE BATCH SPIKE ANALYSES

Laboratory Job Number: L0711636

Parameter	% Recovery	QC Criteria
TCLP Metals LCS for sample(s) 01-05 (WG290652-4)		
Lead, TCLP	100	75-125
TCLP Metals LCS for sample(s) 06-11 (WG290812-4)		
Lead, TCLP	100	75-125
TCLP Metals SPIKE for sample(s) 01-05 (L0711636-01, WG290652-2)		
Lead, TCLP	0	75-125
TCLP Metals SPIKE for sample(s) 06-11 (L0711636-06, WG290812-2)		
Lead, TCLP	100	75-125

ALPHA ANALYTICAL LABORATORIES
QUALITY ASSURANCE BATCH BLANK ANALYSIS

Laboratory Job Number: L0711636

PARAMETER	RESULT	UNITS	RDL	REF	METHOD	DATE PREP	DATE ANAL	ID
Blank Analysis for sample(s) 01-05 (WG290652-3)								
TCLP Metals								
TCLP Extraction				1	1311	0814 16:00		
Lead, TCLP	ND	mg/l	0.50	1	6010B	0815 09:30	0815 12:13	MG
Blank Analysis for sample(s) 06-11 (WG290812-3)								
TCLP Metals								
TCLP Extraction				1	1311	0815 15:45		
Lead, TCLP	ND	mg/l	0.50	1	6010B	0816 10:30	0816 11:43	AI

REFERENCES

1. Test Methods for Evaluating Solid Waste: Physical/Chemical Methods. EPA SW-846. Third Edition. Updates I - IIIA, 1997.

GLOSSARY OF TERMS AND SYMBOLS

REF	Reference number in which test method may be found.
METHOD	Method number by which analysis was performed.
ID	Initials of the analyst.
ND	Not detected in comparison to the reported detection limit.
NI	Not Ignitable.
ug/cart	Micrograms per Cartridge.
H	The analysis of pH was performed beyond the regulatory-required holding time of 15 minutes from the time of sample collection.

LIMITATION OF LIABILITIES

Alpha Analytical, Inc. performs services with reasonable care and diligence normal to the analytical testing laboratory industry. In the event of an error, the sole and exclusive responsibility of Alpha Analytical, Inc., shall be to re-perform the work at it's own expense. In no event shall Alpha Analytical, Inc. be held liable for any incidental consequential or special damages, including but not limited to, damages in any way connected with the use of, interpretation of, information or analysis provided by Alpha Analytical, Inc.

We strongly urge our clients to comply with EPA protocol regarding sample volume, preservation, cooling, containers, sampling procedures, holding times and splitting of samples in the field.

CHAIN OF CUSTODY

PAGE ____ OF ____

Date Rec'd in Lab: 7/24

ALPHA Job #: L0711636

ALPHA ANALYTICAL

WESTBORO, MA TEL: 508-898-9220 FAX:508-898-9193

RAYNHAM,MA TEL: 508-822-9300 FAX: 508-822-3288

Client Information

Client: TRC - WIND

Address:

Phone:

Fax:

Email:

☐ These samples have been previously analyzed by Alpha

Project Information

Project Name:

Project Location:

Project #:

Project Manager:

ALPHA Quote #:

Turn-Around Time

☐ Standard ☐ RUSH (only confirmed if pre-approved!)

Date Due: 8/17 Time:

Report Information - Data Deliverables

☐ FAX ☐ EMAIL

☐ ADEx ☐ Add'l Deliverables

Billing Information

☐ Same as Client info PO #:

Regulatory Requirements/Report Limits

State /Fed Program | Criteria

MA MCP PRESUMPTIVE CERTAINTY --- CT REASONABLE CONFIDENCE PROTOCOLS

☐ Yes ☐ No Are MCP Analytical Methods Required?

☐ Yes ☐ No Are CT RCP (Reasonable Confidence Protocols) Required?

Other Project Specific Requirements/Comments/Detection Limits:

Relog of L0710597-1, 2, 5, 8, 10, 11 13, 14, 16, 17, 18

ANALYSIS: TCLP PB

SAMPLE HANDLING

Filtration
☐ Done
☐ Not needed
☐ Lab to do

Preservation
☐ Lab to do
(Please specify below)

TOTAL # BOTTLES

ALPHA Lab ID (Lab Use Only)	Sample ID	Collection Date	Collection Time	Sample Matrix	Sampler's Initials	Sample Specific Comments
16326-1	TRC-SB-A/1 (3-6")	7/23	1340	Soil		X
2	TRC-SB-B/2 (0-3")		1350			
3	TRC-SB-E/5 (6"-1')		1430			
4	TRC-SB-H/8 (0-3")		1515			
5	TRC-SB-J/10 (0-3")		1210			
6	TRC-SB-K/11 (0-3")		1245			
7	TRC-SB-M/13 (0-3")		1305			
8	TRC-SB-N/14 (0-3")		1315			
9	TRC-SB-P/16 (6"-1')		1215			
10	TRC-SB-Q/17 (0-3")		1250			
11	TRC-SB-R/18 (6"-1')		1435			

Container Type: G

Preservative: A

PLEASE ANSWER QUESTIONS ABOVE!

IS YOUR PROJECT MA MCP or CT RCP?

Relinquished By:	Date/Time	Received By:	Date/Time
			8/10 21:25

Please print clearly, legibly and completely. Samples can not be logged in and turnaround time clock will not start until any ambiguities are resolved. All samples submitted are subject to Alpha's Payment Terms. See reverse side.

FORM NO: 01-01 (rev. 10-OCT-05)

CHAIN OF CUSTODY

PAGE 1 OF 2

Date Rec'd in Lab: 7/24

ALPHA Job #: L0710597

ALPHA
WESTBORO, MA TEL: 508-898-9220 FAX: 508-898-9193
RAYNHAM,MA TEL: 508-822-9300 FAX: 508-822-3288

Client Information

Client: TRC
Address: 21 Griffen Rd
Windsor, CT
Phone: 860 298 9692
Fax:
Email: JPenonto@TRCSolutions.com
☐ These samples have been previously analyzed by Alpha

Project Information

Project Name: Kingsbridge Armory
Project Location: Bronx NY
Project #:
Project Manager: Jim Penonto
ALPHA Quote #:

Turn-Around Time

☑ Standard 7/31 ☐ RUSH (only confirmed if pre-approved)
Date Due: 5 day Time:

Report Information - Data Deliverables

☐ FAX ☐ EMAIL
☐ ADEx ☐ Add'l Deliverables

Billing Information

☐ Same as Client info PO #:

Regulatory Requirements/Report Limits

State /Fed Program | Criteria

MA MCP PRESUMPTIVE CERTAINTY --- CT REASONABLE CONFIDENCE PROTOCOLS

☐ Yes ☐ No Are MCP Analytical Methods Required?
☐ Yes ☐ No Are CT RCP (Reasoneble Confidence Protocols) Required?

Other Project Specific Requirements/Comments/Detection Limits:
TCLP Analysis will Depend on Total Pb Results, Call Jim Penonto to Discuss.

ANALYSIS: Total Pb (Lead); TCLP Pb (Lead)

SAMPLE HANDLING
Filtration
☐ Done ☐ Not needed ☐ Lab to do
Preservation
☐ Lab to do
(Please specify below)

ALPHA Lab ID (Lab Use Only)	Sample ID	Collection Date	Collection Time	Sample Matrix	Sampler's Initials	TOTAL # BOTTLES	Sample Specific Comments
10597-1	TRC-SB-A/1 (3-6")	7/23/07	1340	Soil	Sam	X	
2	TRC-SB-B/2 (0-3")		1350			X	
3	TRC-SB-C/3 (3-6")		1400			X	
4	TRC-SB-D/4 (0-3")		1420			X	
5	TRC-SB-E/5 (6"-1')		1430			X	
6	TRC-SB-F/6 (0-3")		1440			X	
7	TRC-SB-G/7 (6"-1')		1500			X	
8	TRC-SB-H/8 (0-3")		1515			X	
9	TRC-SB-I/9 (0-3")		1200			X	
10	TRC-SB-J/10 (0-3")		1210			X	

Container Type
Preservative

PLEASE ANSWER QUESTIONS ABOVE!

IS YOUR PROJECT MA MCP or CT RCP?

Relinquished By:	Date/Time	Received By:	Date/Time
	7/24/07 1400		7/24/07 1400
KOMEX	7/24/07 1740		7/24 1740

Please print clearly, legibly and completely. Samples can not be logged in and turnaround time clock will not start until any ambiguities are resolved. All samples submitted are subject to Alpha's Payment Terms. See reverse side.

FORM NO: 01-01 (rev. 10-OCT-05)

CHAIN OF CUSTODY PAGE 2 OF 2

ALPHA LABORATORIES
WESTBORO, MA TEL: 508-898-9220 FAX: 508-898-9193
RAYNHAM, MA TEL: 508-822-9300 FAX: 508-822-3288

Date Rec'd in Lab: 7/24 ALPHA Job #: L0710597

Client Information
Client: TRC
Address: 21 Griffin Rd
Windsor, CT
Phone: 860 298 9692
Fax:
Email: JPenato@TRCsolutions.com
☐ These samples have been previously analyzed by Alpha

Project Information
Project Name: Kings Bridge Armory
Project Location: Bronx, NY
Project #:
Project Manager: Jim Penato
ALPHA Quote #:

Turn-Around Time
☒ Standard 7/31 ☐ RUSH (only confirmed if pre-approved)
Date Due: 5 day Time:

Report Information - Data Deliverables
☐ FAX ☐ EMAIL
☐ ADEx ☐ Add'l Deliverables

Billing Information
☐ Same as Client info PO #:

Regulatory Requirements/Report Limits
State /Fed Program | Criteria

MA MCP PRESUMPTIVE CERTAINTY — CT REASONABLE CONFIDENCE PROTOCOLS
☐ Yes ☐ No Are MCP Analytical Methods Required?
☐ Yes ☐ No Are CT RCP (Reasonable Confidence Protocols) Required?

Other Project Specific Requirements/Comments/Detection Limits:
TCLP Analysis will depend on Total Pb Results. Call Jim Penato to Discuss.

ANALYSIS: Total Pb (Lead) | TCLP Lead

SAMPLE HANDLING
Filtration
☐ Done
☐ Not needed
☐ Lab to do
Preservation
☐ Lab to do
(Please specify below)

ALPHA Lab ID (Lab Use Only)	Sample ID	Collection Date	Collection Time	Sample Matrix	Sampler's Initials	Total Pb (Lead)	TCLP Lead	Total # Bottles	Sample Specific Comments
10597-11	TRC-SB-R/11 (0-3")	7/23/07	1245	Soil	Sam	X			
-12	TRC-SB-L/12 (3"-6")		1255			X			
-13	TRC-SB-M/13 (0-3")		1305			X			
-14	TRC-SB-N/14 (0-3")		1315			X			
-15	TRC-SB-O/15 (0-3")		1325			X			
-16	TRC-SB-P/16 (6"-1')		1215			X			
-17	TRC-SB-Q/17 (0-3)		1250			X			
-18	TRC-SB-R/18 (6"-1')		1435			X			
-19	TRC-SB-Blank	7/23/07	1600	Water	Sam	X			

Container Type
Preservative

PLEASE ANSWER QUESTIONS ABOVE!

IS YOUR PROJECT MA MCP or CT RCP?

Relinquished By:	Date/Time	Received By:	Date/Time
	7/24/07 1400		7/24/07 1400
TRANSP	7/24/07 1740		7/24 1740

Please print clearly, legibly and completely. Samples can not be logged in and turnaround time clock will not start until any ambiguities are resolved. All samples submitted are subject to Alpha's Payment Terms. See reverse side.

FORM NO: 01-01 (rev. 10-OCT-05)

ALPHA ANALYTICAL LABORATORIES

Eight Walkup Drive
Westborough, Massachusetts 01581-1019
(508) 898-9220 www.alphalab.com

MA:M-MA086 NH:200301-A CT:PH-0574 ME:MA086 RI:65 NY:11148 NJ:MA935 Army:USACE

CERTIFICATE OF ANALYSIS

Client: TRC Environmental Consultants
Address: 21 Griffin Road North
Windsor, CT 06095
Attn: Mr. James Peronto
Project Number:
Site: KINGSBRIDGE ARMORY

Laboratory Job Number: L0710597
Date Received: 24-JUL-2007
Date Reported: 31-JUL-2007
Delivery Method: Alpha

ALPHA SAMPLE NUMBER	CLIENT IDENTIFICATION	SAMPLE LOCATION
L0710597-01	TRC-SB-A/1 (3-6")	BRONX, NY
L0710597-02	TRC-SB-B/2 (0-3")	BRONX, NY
L0710597-03	TRC-SB-C/3 (3-6")	BRONX, NY
L0710597-04	TRC-SB-D/4 (0-3")	BRONX, NY
L0710597-05	TRC-SB-E/5 (6"-1")	BRONX, NY
L0710597-06	TRC-SB-F/6 (0-3")	BRONX, NY
L0710597-07	TRC-SB-G/7 (6"-1')	BRONX, NY
L0710597-08	TRC-SB-H/8 (0-3")	BRONX, NY
L0710597-09	TRC-SB-I/9 (0-3")	BRONX, NY
L0710597-10	TRC-SB-J/10 (0-3")	BRONX, NY
L0710597-11	TRC-SB-K/11 (0-3")	BRONX, NY
L0710597-12	TRC-SB-L/12 (3"-6")	BRONX, NY
L0710597-13	TRC-SB-M/13 (0-3")	BRONX, NY
L0710597-14	TRC-SB-N/14 (0-3")	BRONX, NY
L0710597-15	TRC-SB-O/15 (0-3")	BRONX, NY
L0710597-16	TRC-SB-P/16 (6"-1')	BRONX, NY
L0710597-17	TRC-SB-Q/17 (0-3")	BRONX, NY
L0710597-18	TRC-SB-R/18 (6"-1')	BRONX, NY
L0710597-19	TRC-SB-BLANK	BRONX, NY

I, the undersigned, attest under the pains and penalties of perjury that, based upon my personal inquiry of those responsible for obtaining the information, the material contained in this report is, to the best of my knowledge and belief, accurate and complete. This certificate of analysis is not complete unless this page accompanies any and all pages of this report.

Authorized by: _____
Technical Director

ALPHA ANALYTICAL LABORATORIES
NARRATIVE REPORT

Laboratory Job Number: L0710597

The samples were received in accordance with the chain of custody and no significant deviations were encountered during preparation or analysis unless otherwise noted below.

Total Lead

L0710597-01 was re-analyzed on a 10x dilution in order to quantitate the sample within the dynamic linear range for the element.

The WG288506-2 MS % recovery is invalid because the sample concentration is greater than four times the spike amount added.

ALPHA ANALYTICAL LABORATORIES
CERTIFICATE OF ANALYSIS

MA:M-MA086 NH:200301-A CT:PH-0574 ME:MA086 RI:65 NY:11148 NJ:MA935 Army:USACE

Laboratory Sample Number: L0710597-01
TRC-SB-A/1 (3-6")
Sample Matrix: SOIL

Date Collected: 23-JUL-2007 13:40
Date Received : 24-JUL-2007
Date Reported : 31-JUL-2007

Condition of Sample: Satisfactory

Field Prep: None

Number & Type of Containers: 1-Amber

PARAMETER	RESULT	UNITS	RDL	REF METHOD	DATE PREP	DATE ANAL	ID
Solids, Total	88	%	0.10	30 2540G		0725 15:30	NM
Total Metals							
Lead, Total	23000	mg/kg	22	1 6010B	0726 18:45	0731 12:03	MG

Comments: Complete list of References and Glossary of Terms found in Addendum I

ALPHA ANALYTICAL LABORATORIES
CERTIFICATE OF ANALYSIS

MA:M-MA086 NH:200301-A CT:PH-0574 ME:MA086 RI:65 NY:11148 NJ:MA935 Army:USACE

Laboratory Sample Number: L0710597-02
TRC-SB-B/2 (0-3")
Sample Matrix: SOIL

Date Collected: 23-JUL-2007 13:50
Date Received : 24-JUL-2007
Date Reported : 31-JUL-2007

Condition of Sample: Satisfactory

Field Prep: None

Number & Type of Containers: 1-Amber

PARAMETER	RESULT	UNITS	RDL	REF	METHOD	DATE PREP	DATE ANAL	ID
Solids, Total	87	%	0.10	30	2540G		0725 15:30	NM
Total Metals								
Lead, Total	300	mg/kg	2.3	1	6010B	0726 18:45	0727 17:57	MG

Comments: Complete list of References and Glossary of Terms found in Addendum I

ALPHA ANALYTICAL LABORATORIES
CERTIFICATE OF ANALYSIS

MA:M-MA086 NH:200301-A CT:PH-0574 ME:MA086 RI:65 NY:11148 NJ:MA935 Army:USACE

Laboratory Sample Number: L0710597-03
TRC-SB-C/3 (3-6")
Sample Matrix: SOIL

Date Collected: 23-JUL-2007 14:00
Date Received : 24-JUL-2007
Date Reported : 31-JUL-2007

Condition of Sample: Satisfactory

Field Prep: None

Number & Type of Containers: 1-Amber

PARAMETER	RESULT	UNITS	RDL	REF METHOD	DATE PREP	DATE ANAL	ID
Solids, Total	83	%	0.10	30 2540G		0725 15:30	NM
Total Metals							
Lead, Total	7700	mg/kg	2.4	1 6010B	0726 18:45	0727 18:00	MG

Comments: Complete list of References and Glossary of Terms found in Addendum I

ALPHA ANALYTICAL LABORATORIES
CERTIFICATE OF ANALYSIS

MA:M-MA086 NH:200301-A CT:PH-0574 ME:MA086 RI:65 NY:11148 NJ:MA935 Army:USACE

Laboratory Sample Number: L0710597-04
TRC-SB-D/4 (0-3")
Sample Matrix: SOIL

Date Collected: 23-JUL-2007 14:20
Date Received : 24-JUL-2007
Date Reported : 31-JUL-2007

Condition of Sample: Satisfactory

Field Prep: None

Number & Type of Containers: 1-Amber

PARAMETER	RESULT	UNITS	RDL	REF METHOD	DATE PREP	DATE ANAL	ID
Solids, Total	87	%	0.10	30 2540G		0725 15:30	NM
Total Metals							
Lead, Total	3600	mg/kg	2.3	1 6010B	0726 18:45	0727 18:03	MG

Comments: Complete list of References and Glossary of Terms found in Addendum I

ALPHA ANALYTICAL LABORATORIES
CERTIFICATE OF ANALYSIS

MA:M-MA086 NH:200301-A CT:PH-0574 ME:MA086 RI:65 NY:11148 NJ:MA935 Army:USACE

Laboratory Sample Number: L0710597-05
TRC-SB-E/5 (6"-1")
Sample Matrix: SOIL

Date Collected: 23-JUL-2007 14:30
Date Received : 24-JUL-2007
Date Reported : 31-JUL-2007

Condition of Sample: Satisfactory

Field Prep: None

Number & Type of Containers: 1-Amber

PARAMETER	RESULT	UNITS	RDL	REF	METHOD	DATE PREP	DATE ANAL	ID
Solids, Total	98	%	0.10	30	2540G		0725 15:30	NM
Total Metals								
Lead, Total	10000	mg/kg	2.0	1	6010B	0726 18:45	0727 18:06	MG

Comments: Complete list of References and Glossary of Terms found in Addendum I

ALPHA ANALYTICAL LABORATORIES
CERTIFICATE OF ANALYSIS

MA:M-MA086 NH:200301-A CT:PH-0574 ME:MA086 RI:65 NY:11148 NJ:MA935 Army:USACE

Laboratory Sample Number: L0710597-06
TRC-SB-F/6 (0-3")
Sample Matrix: SOIL

Date Collected: 23-JUL-2007 14:40
Date Received : 24-JUL-2007
Date Reported : 31-JUL-2007

Condition of Sample: Satisfactory

Field Prep: None

Number & Type of Containers: 1-Amber

PARAMETER	RESULT	UNITS	RDL	REF	METHOD	DATE PREP	DATE ANAL	ID
Solids, Total	88	%	0.10	30	2540G		0725 15:30	NM
Total Metals								
Lead, Total	2300	mg/kg	2.3	1	6010B	0726 18:45	0727 18:09	MG

Comments: Complete list of References and Glossary of Terms found in Addendum I

ALPHA ANALYTICAL LABORATORIES
CERTIFICATE OF ANALYSIS

MA:M-MA086 NH:200301-A CT:PH-0574 ME:MA086 RI:65 NY:11148 NJ:MA935 Army:USACE

Laboratory Sample Number: L0710597-07
TRC-SB-G/7 (6"-1')
Sample Matrix: SOIL

Date Collected: 23-JUL-2007 15:00
Date Received : 24-JUL-2007
Date Reported : 31-JUL-2007

Condition of Sample: Satisfactory

Field Prep: None

Number & Type of Containers: 1-Amber

PARAMETER	RESULT	UNITS	RDL	REF METHOD	DATE PREP	DATE ANAL	ID
Solids, Total	99	%	0.10	30 2540G		0725 15:30	NM
Total Metals							
Lead, Total	3200	mg/kg	2.0	1 6010B	0726 18:45	0727 18:12	MG

Comments: Complete list of References and Glossary of Terms found in Addendum I

ALPHA ANALYTICAL LABORATORIES
CERTIFICATE OF ANALYSIS

MA:M-MA086 NH:200301-A CT:PH-0574 ME:MA086 RI:65 NY:11148 NJ:MA935 Army:USACE

Laboratory Sample Number: L0710597-08
TRC-SB-H/8 (0-3")
Sample Matrix: SOIL

Date Collected: 23-JUL-2007 15:15
Date Received : 24-JUL-2007
Date Reported : 31-JUL-2007

Condition of Sample: Satisfactory

Field Prep: None

Number & Type of Containers: 1-Amber

PARAMETER	RESULT	UNITS	RDL	REF METHOD	DATE PREP	DATE ANAL	ID
Solids, Total	88	%	0.10	30 2540G.		0725 15:30	NM
Total Metals							
Lead, Total	5500	mg/kg	2.2	1 6010B	0726 18:45	0727 18:26	MG

Comments: Complete list of References and Glossary of Terms found in Addendum I

ALPHA ANALYTICAL LABORATORIES
CERTIFICATE OF ANALYSIS

MA:M-MA086 NH:200301-A CT:PH-0574 ME:MA086 RI:65 NY:11148 NJ:MA935 Army:USACE

Laboratory Sample Number: L0710597-09
TRC-SB-I/9 (0-3")
Sample Matrix: SOIL

Date Collected: 23-JUL-2007 12:00
Date Received : 24-JUL-2007
Date Reported : 31-JUL-2007

Condition of Sample: Satisfactory

Field Prep: None

Number & Type of Containers: 1-Amber

PARAMETER	RESULT	UNITS	RDL	REF METHOD	DATE PREP	DATE ANAL	ID
Solids, Total	96	%	0.10	30 2540G		0725 15:30	NM
Total Metals							
Lead, Total	170	mg/kg	2.1	1 6010B	0726 18:45	0727 18:29	MG

Comments: Complete list of References and Glossary of Terms found in Addendum I

ALPHA ANALYTICAL LABORATORIES
CERTIFICATE OF ANALYSIS

MA:M-MA086 NH:200301-A CT:PH-0574 ME:MA086 RI:65 NY:11148 NJ:MA935 Army:USACE

Laboratory Sample Number: L0710597-10
TRC-SB-J/10 (0-3")
Sample Matrix: SOIL

Date Collected: 23-JUL-2007 12:10
Date Received : 24-JUL-2007
Date Reported : 31-JUL-2007

Condition of Sample: Satisfactory

Field Prep: None

Number & Type of Containers: 1-Amber

PARAMETER	RESULT	UNITS	RDL	REF METHOD	DATE PREP	DATE ANAL	ID
Solids, Total	92	%	0.10	30 2540G		0725 15:30	NM
Total Metals							
Lead, Total	2400	mg/kg	2.2	1 6010B	0726 18:45	0727 18:31	MG

Comments: Complete list of References and Glossary of Terms found in Addendum I

ALPHA ANALYTICAL LABORATORIES
CERTIFICATE OF ANALYSIS

MA:M-MA086 NH:200301-A CT:PH-0574 ME:MA086 RI:65 NY:11148 NJ:MA935 Army:USACE

Laboratory Sample Number: L0710597-11
TRC-SB-K/11 (0-3")
Sample Matrix: SOIL

Date Collected: 23-JUL-2007 12:45
Date Received : 24-JUL-2007
Date Reported : 31-JUL-2007

Condition of Sample: Satisfactory

Field Prep: None

Number & Type of Containers: 1-Amber

PARAMETER	RESULT	UNITS	RDL	REF	METHOD	DATE PREP	DATE ANAL	ID
Solids, Total	94	%	0.10	30	2540G		0725 15:30	NM
Total Metals								
Lead, Total	3400	mg/kg	2.1	1	6010B	0726 18:45	0727 18:34	MG

Comments: Complete list of References and Glossary of Terms found in Addendum I

ALPHA ANALYTICAL LABORATORIES
CERTIFICATE OF ANALYSIS

MA:M-MA086 NH:200301-A CT:PH-0574 ME:MA086 RI:65 NY:11148 NJ:MA935 Army:USACE

Laboratory Sample Number: L0710597-12
TRC-SB-L/12 (3"-6")
Sample Matrix: SOIL

Date Collected: 23-JUL-2007 12:55
Date Received : 24-JUL-2007
Date Reported : 31-JUL-2007

Condition of Sample: Satisfactory

Field Prep: None

Number & Type of Containers: 1-Amber

PARAMETER	RESULT	UNITS	RDL	REF METHOD	DATE PREP	DATE ANAL	ID
Solids, Total	93	%	0.10	30 2540G		0725 15:30	NM
Total Metals							
Lead, Total	5100	mg/kg	2.1	1 6010B	0726 18:45	0727 18:37	MG

Comments: Complete list of References and Glossary of Terms found in Addendum I

ALPHA ANALYTICAL LABORATORIES
CERTIFICATE OF ANALYSIS

MA:M-MA086 NH:200301-A CT:PH-0574 ME:MA086 RI:65 NY:11148 NJ:MA935 Army:USACE

Laboratory Sample Number: L0710597-13
TRC-SB-M/13 (0-3")
Sample Matrix: SOIL

Date Collected: 23-JUL-2007 13:05
Date Received : 24-JUL-2007
Date Reported : 31-JUL-2007

Condition of Sample: Satisfactory

Field Prep: None

Number & Type of Containers: 1-Amber

PARAMETER	RESULT	UNITS	RDL	REF METHOD	DATE PREP	DATE ANAL	ID
Solids, Total	94	%	0.10	30 2540G		0725 15:30	NM
Total Metals							
Lead, Total	260	mg/kg	2.1	1 6010B	0726 18:45	0727 18:40	MG

Comments: Complete list of References and Glossary of Terms found in Addendum I

ALPHA ANALYTICAL LABORATORIES
CERTIFICATE OF ANALYSIS

MA:M-MA086 NH:200301-A CT:PH-0574 ME:MA086 RI:65 NY:11148 NJ:MA935 Army:USACE

Laboratory Sample Number: L0710597-14
TRC-SB-N/14 (0-3")
Sample Matrix: SOIL

Date Collected: 23-JUL-2007 13:15
Date Received : 24-JUL-2007
Date Reported : 31-JUL-2007

Condition of Sample: Satisfactory

Field Prep: None

Number & Type of Containers: 1-Amber

PARAMETER	RESULT	UNITS	RDL	REF	METHOD	DATE PREP	DATE ANAL	ID
Solids, Total	90	%	0.10	30	2540G		0725 15:30	NM
Total Metals								
Lead, Total	81	mg/kg	2.2	1	6010B	0726 18:45	0727 18:43	MG

Comments: Complete list of References and Glossary of Terms found in Addendum I

ALPHA ANALYTICAL LABORATORIES
CERTIFICATE OF ANALYSIS

MA:M-MA086 NH:200301-A CT:PH-0574 ME:MA086 RI:65 NY:11148 NJ:MA935 Army:USACE

Laboratory Sample Number: L0710597-15
TRC-SB-O/15 (0-3")
Sample Matrix: SOIL

Date Collected: 23-JUL-2007 13:25
Date Received : 24-JUL-2007
Date Reported : 31-JUL-2007

Condition of Sample: Satisfactory

Field Prep: None

Number & Type of Containers: 1-Amber

PARAMETER	RESULT	UNITS	RDL	REF METHOD	DATE PREP	DATE ANAL	ID
Solids, Total	95	%	0.10	30 2540G		0725 15:30	NM
Total Metals							
Lead, Total	48	mg/kg	2.1	1 6010B	0726 18:45	0727 18:46	MG

Comments: Complete list of References and Glossary of Terms found in Addendum I

ALPHA ANALYTICAL LABORATORIES
CERTIFICATE OF ANALYSIS

MA:M-MA086 NH:200301-A CT:PH-0574 ME:MA086 RI:65 NY:11148 NJ:MA935 Army:USACE

Laboratory Sample Number: L0710597-16
TRC-SB-P/16 (6"-1')
Sample Matrix: SOIL

Date Collected: 23-JUL-2007 12:15
Date Received : 24-JUL-2007
Date Reported : 31-JUL-2007

Condition of Sample: Satisfactory

Field Prep: None

Number & Type of Containers: 1-Amber

PARAMETER	RESULT	UNITS	RDL	REF METHOD	DATE PREP	DATE ANAL	ID
Solids, Total	89	%	0.10	30 2540G		0725 15:30	NM
Total Metals							
Lead, Total	180	mg/kg	2.2	1 6010B	0726 18:45	0727 19:00	MG

Comments: Complete list of References and Glossary of Terms found in Addendum I

ALPHA ANALYTICAL LABORATORIES
CERTIFICATE OF ANALYSIS

MA:M-MA086 NH:200301-A CT:PH-0574 ME:MA086 RI:65 NY:11148 NJ:MA935 Army:USACE

Laboratory Sample Number: L0710597-17
TRC-SB-Q/17 (0-3")
Sample Matrix: SOIL

Date Collected: 23-JUL-2007 12:50
Date Received : 24-JUL-2007
Date Reported : 31-JUL-2007

Condition of Sample: Satisfactory

Field Prep: None

Number & Type of Containers: 1-Amber

PARAMETER	RESULT	UNITS	RDL	REF METHOD	DATE PREP	DATE ANAL	ID
Solids, Total	95	%	0.10	30 2540G		0725 15:30	NM
Total Metals							
Lead, Total	2900	mg/kg	2.1	1 6010B	0726 18:45	0727 19:03	MG

Comments: Complete list of References and Glossary of Terms found in Addendum I

ALPHA ANALYTICAL LABORATORIES
CERTIFICATE OF ANALYSIS

MA:M-MA086 NH:200301-A CT:PH-0574 ME:MA086 RI:65 NY:11148 NJ:MA935 Army:USACE

Laboratory Sample Number: L0710597-18
TRC-SB-R/18 (6"-1')
Sample Matrix: SOIL

Date Collected: 23-JUL-2007 14:35
Date Received : 24-JUL-2007
Date Reported : 31-JUL-2007

Condition of Sample: Satisfactory

Field Prep: None

Number & Type of Containers: 1-Amber

PARAMETER	RESULT	UNITS	RDL	REF METHOD	DATE PREP	DATE ANAL	ID
Solids, Total	98	%	0.10	30 2540G		0725 15:30	NM
Total Metals							
Lead, Total	10000	mg/kg	2.0	1 6010B	0726 18:45	0727 19:06	MG

Comments: Complete list of References and Glossary of Terms found in Addendum I

ALPHA ANALYTICAL LABORATORIES
CERTIFICATE OF ANALYSIS

MA:M-MA086 NH:200301-A CT:PH-0574 ME:MA086 RI:65 NY:11148 NJ:MA935 Army:USACE

Laboratory Sample Number: L0710597-19
TRC-SB-BLANK
Sample Matrix: WATER

Date Collected: 23-JUL-2007 16:00
Date Received : 24-JUL-2007
Date Reported : 31-JUL-2007

Condition of Sample: Satisfactory

Field Prep: None

Number & Type of Containers: 2-Amber

PARAMETER	RESULT	UNITS	RDL	REF METHOD	DATE PREP	DATE ANAL	ID
Total Metals							
Lead, Total	ND	mg/l	0.010	1 6010B	0727 16:20	0730 10:39	AI

Comments: Complete list of References and Glossary of Terms found in Addendum I

ALPHA ANALYTICAL LABORATORIES
QUALITY ASSURANCE BATCH DUPLICATE ANALYSIS

Laboratory Job Number: L0710597

Parameter	Value 1	Value 2	Units	RPD	RPD Limits
Solids, Total for sample(s) 01-18 (L0710587-01, WG288283-1)					
Solids, Total	82	82	%	0	20
Total Metals for sample(s) 19 (L0710597-19, WG288670-1)					
Lead, Total	ND	ND	mg/l	NC	20
Total Metals for sample(s) 01-18 (L0710597-01, WG288506-1)					
Lead, Total	23000	24000	mg/kg	4	35

ALPHA ANALYTICAL LABORATORIES
QUALITY ASSURANCE BATCH SPIKE ANALYSES

Laboratory Job Number: L0710597

Parameter	% Recovery	QC Criteria
Total Metals LCS for sample(s) 19 (WG288670-4)		
Lead, Total	105	80-120
Total Metals LCS for sample(s) 01-18 (WG288506-4)		
Lead, Total	99	75-125
Total Metals SPIKE for sample(s) 19 (L0710597-19, WG288670-2)		
Lead, Total	110	75-125
Total Metals SPIKE for sample(s) 01-18 (L0710597-01, WG288506-2)		
Lead, Total	22000	75-125

ALPHA ANALYTICAL LABORATORIES
QUALITY ASSURANCE BATCH BLANK ANALYSIS

Laboratory Job Number: L0710597

PARAMETER	RESULT	UNITS	RDL	REF	METHOD	DATE PREP	DATE ANAL	ID
Blank Analysis for sample(s) 19 (WG288670-3)								
Total Metals								
Lead, Total	ND	mg/l	0.010	1	6010B	0727 16:20	0730 10:33	AI
Blank Analysis for sample(s) 01-18 (WG288506-3)								
Total Metals								
Lead, Total	ND	mg/kg	2.0	1	6010B	0726 18:45	0727 17:37	MG

REFERENCES

1. Test Methods for Evaluating Solid Waste: Physical/Chemical Methods. EPA SW-846. Third Edition. Updates I - IIIA, 1997.

30. Standard Methods for the Examination of Water and Wastewater. APHA-AWWA-WPCF. 18th Edition. 1992.

GLOSSARY OF TERMS AND SYMBOLS

REF	Reference number in which test method may be found.
METHOD	Method number by which analysis was performed.
ID	Initials of the analyst.
ND	Not detected in comparison to the reported detection limit.
NI	Not Ignitable.
ug/cart	Micrograms per Cartridge.

LIMITATION OF LIABILITIES

Alpha Analytical, Inc. performs services with reasonable care and diligence normal to the analytical testing laboratory industry. In the event of an error, the sole and exclusive responsibility of Alpha Analytical, Inc., shall be to re-perform the work at it's own expense. In no event shall Alpha Analytical, Inc. be held liable for any incidental consequential or special damages, including but not limited to, damages in any way connected with the use of, interpretation of, information or analysis provided by Alpha Analytical, Inc.

We strongly urge our clients to comply with EPA protocol regarding sample volume, preservation, cooling, containers, sampling procedures, holding times and splitting of samples in the field.

LANGAN
ENGINEERING & ENVIRONMENTAL SERVICES

David T. Gockel, P.E., P.P.
George P. Kelley, P.E.
George E. Derrick, P.E.
Michael A. Semeraro, Jr., P.E.
Nicholas De Rose, P.G.
Andrew J. Ciancia, P.E.
George E. Leventis, P.E.
Rudolph P. Frizzi, P.E.
Ronald A. Fuerst, C.L.A.
Colleen Costello, P.G.
Cristina M. Gonzalez, P.E.
Gerald J. Zambrella, C.E.M.

Jorge H. Berkowitz, Ph.D.
Richard Burrow, P.E.
David J. Charette, P.W.S.
Steven A. Ciambruschini, P.G.
Gerald M. Coscia, P.E.
John C. Cote, P.E.
Michael E. Cotreau, P.E.
Daniel D. Disario, P.E.
Michael M. Goldstein
Sam B. Ishak, M.C.S.E.
Robert Y. Koto, P.G.
William G. Lothian, P.E.
Michele E. O'Connor, P.E.
Joseph E. Romano, P.L.S.
Leonard D. Savino, P.E.
Richard R. Steiner, P.E.
Michael Szura, C.L.A., A.S.L.A
Bryan Waisnor, P.E.

Omar Alsamman, Ph.D., P.E.
Ronald D. Boyer, P.E.
Michael J. Fowler, P.E.
Ryan C. Linthicum, P.E.
Vijay Patel
Mark K. Seel, P.E., P.G.
Beverly R. Williams

October 6, 2008

Dean Vanderwarker
Related Retail
60 Columbus Circle
New York, New York 10004

Re: Asbestos Investigation
Kingsbridge Armory
29 West Kingsbridge Road
Bronx, New York
Langan Project No. 5815101

Dear Mr. Vanderwarker:

Langan Engineering and Environmental Services, P.C. (Langan) completed an asbestos investigation of the above referenced building. The purpose of this investigation was to confirm the presence/absence of asbestos containing materials (ACM) within the subject building. The asbestos investigation was performed on September 4, 5, and 8, 2008, by Langan's New York City Department of Environmental Protection Agency (NYCDEP) certified asbestos investigators, Messrs Miroslaw Baran and Sanjay Patel. Langan's certifications are provided in the Attachments.

Site and Building Description

The project site is at the center of a city block bordered by West 195th Street to the north, West Kingsbridge Road to the south, Jerome Avenue to the east, and Reservoir Avenue to the west (Figure 1). Most of the Site is occupied by the landmark Kingsbridge Armory building (Armory), which was constructed on an approximately 200,000-square-foot (sq-ft) footprint between 1912 and 1917 over the abandoned east basin of the Jerome Park Reservoir. The main drill hall at the center of the Armory measures approximately 300 by 600 feet (ft) and is spanned freely by an arched roof framing that rises 110 ft above the drill hall floor. Beneath the drill floor, two cellar levels formerly housed offices, a garage, a gymnasium, rifle and pistol ranges, and rooms for other military functions. The drill hall volume is flanked to the south by a two-story headhouse with a single cellar floor and four towers that contain offices and residential quarters. The eastern portion of the sub-cellar area underlies the Jerome Avenue sidewalk. The sub-cellar of the Armory building is accessible by a ramp that extends from West 195th Street. The Armory is currently owned and operated by the City of New York, and is used for

storage of City property. The heat and hot water to the building was supplied by oil-fired boilers located in the sub-basement.

Observations and Findings

Prior to conducting the field investigation, we reviewed the Environmental Survey Report dated August 24, 2000, prepared by ET Environmental Corporation (ET). The report documented the following building materials to be asbestos containing materials (ACM): Built-up roofing and flashing materials, Roof shingle, Various colors 9-inch square floor tiles, Air-cell and magnesia pipe and pipe joint insulation, Mud-pack pipe joint insulation associated with fiberglass pipe insulation, Window caulking and glazing putty, and Caulking associated with exterior joints, seams and cracks. The wall and ceiling plaster, boiler breeching and insulation, grey floor coating, various ceiling tiles and panels, wallboard and joint compound were documented to be non-ACM.

During Langan's investigation, suspect materials observed in the building were documented, assessed, quantified, and sampled, as necessary. In addition to the materials identified in ET report, Langan observed the following suspect materials which were not addressed: Baseboard Molding Glue, Pyroblock, Pressboard material, Wire wrap insulation, Electric ebony/Transite switch panel, Safety switch backing material, Vibration dumper cloth, Floor joint fill material, Wall panel glue, Mirror glue, Exterior and interior door caulking, Black and brown linoleum, 9-inch square beige floor tile and associated mastic, Black floor tile and associated mastic under plywood, 12-inch square beige floor tile and associated mastic, 12-inch square tan wood design floor tile and associated mastic, 12-inch square terracotta floor tile and associated mastic, 12-inch square dark brown floor tile and associated mastic, Mastic associated with various 9-ich square floor tiles, Pipe insulation debris mixed with plaster, wood and contaminated construction debris.

A total of sixty-six (66) bulk samples of the observed suspect materials were collected during our investigation. Samples were analyzed by AmeriSci laboratory of New York, New York. AmeriSci is accredited by the Environmental Laboratory Accreditation Program (ELAP) and National Voluntary Laboratory Accreditation Program (NVLAP). A copy of laboratory test results, chain-of–custody documentation, and Laboratory's accreditations is provided in the Attachments.

Findings

According to USEPA, a material with an asbestos content greater than one percent by weight is considered as an asbestos-containing material. Consequently, the following materials in the building were identified to be ACM:

- Pipe and Joint Insulation = 9,048 linear feet
- Wire wrap insulation = 26,500 linear feet

- Electric Transite switch panel= 45 square feet
- Floor joint fill material =1,800 square feet
- Wall panel glue = 1,600 square feet
- Mirror glue = 20 square feet
- Various types of floor tiles/mastic (9-inch square beige floor tile and associated mastic, Black floor tile and associated mastic under plywood, 12-inch square tan wood design floor tile and associated mastic, 12-inch square terracotta floor tile and associated mastic, and Mastic associated with various 9-inch square floor tiles) = 28,100 square feet
- Exterior and interior door caulking = 208 Masonry openings
- Original built-up roofing and flashing materials = 50 square feet
- Pipe insulation debris mixed with plaster, wood and other construction debris = 58,700 square feet plus additional 40 cubic yards

The baseboard molding glue, Pyroblock, pressboard material, safety switch backing material, vibration dumper cloth, black and brown linoleum, 12-inch square beige floor tile and associated mastic, 12-inch square dark brown floor tile and associated mastic were identified to be non-ACM. A summary of the asbestos survey findings is provided in attached Table 1.

The ET report documented the built-up roofing material. Apparently, the building was observed to have fairly new built-up roofing. Based on our field observations and review of the Building Department records, it appears that as part of 2002 exterior restoration project, the built-up roofing materials and several windows in the building were replaced. Any roof cuts would void existing warranty, and therefore, the roofs were not sampled during our investigation.

Conclusions and Recommendations

Asbestos-containing materials were identified in friable and non-friable forms in the subject building. All confirmed and presumed ACM in the building that is to be left in place should be managed in good condition under an Operations and Management (O & M) plan. The purpose and objective of the O & M Plan is to maintain the assumed, presumed or known asbestos containing materials in good condition, prevent future release of asbestos fibers, and minimize exposure of all building occupants to asbestos fibers.

Asbestos containing debris from damaged pipe insulation was observed throughout the building. Access to the building should be restricted until the clean-up work is completed.

ACM that would be impacted by planned renovation must be properly removed prior to performing such activities. Refer to Table 1 for the summary of asbestos inspection findings. The removal and disposal of ACM must be performed by a NYS-DOL licensed asbestos handling contractor in accordance with Federal, state, and local regulations. Proper notifications must be filed with the US-EPA, NYS-DOL, NYC-DEP and other regulatory agencies prior to performing such activities.

Abatement design documents should be prepared to identify the locations of ACM removal and specify removal work practices.

As required by the NYS-DOL and NYC-DEP regulations, the abatement project must be monitored by a NYS-DOL certified project monitor. The project monitor oversees contractor's work practices to ensure regulatory compliance and also performs pre, during, and final clearance post abatement air sampling in accordance with the state and city regulations.

In addition to ACM, lead based paint was observed throughout the building. The paint was flaking, cracking, with debris lying on the floor. Apparently, paint stabilization work was performed in the basement and sub-basement. In addition to LBP, suspect PCB/Mercury containing electrical articles were observed throughout the building.

Estimated Remediation Cost

Budgetary estimates for asbestos abatement are provided in Attachments.

The cost for the removal of visually observed ACM/contaminated debris, removal of PCB/Mercury containing electrical articles, and remediation/stabilization of damaged paint in the building is estimated to be approximately **$ 1,350,000,** including preparation of abatement design documents, project monitoring, air sample analysis, and closeout documentation.

We trust that this report will satisfy your requirements. If you have any questions regarding this report, please call me at 201-794-6900.

Sincerely,
Langan Engineering & Environmental Services, P.C.

Vijay Patel
Associate

Cc: Joel Landes– Langan

Attachments: Table 1 - Summary of Asbestos Survey Findings,
Table 2 - Budgetary Estimate for Asbestos Abatement,
Results of Laboratory Analyses and Chain-of-Custody Documentation, and
Langan certifications and Laboratory accreditations

Table 1 – Summary of Asbestos Survey Findings

TABLE 1
SUMMARY OF ASBESTOS SURVEY FINDINGS
KINGSBRIDGE ARMORY
29 KINGSBRIDGE ROAD
BRONX, NEW YORK

Homogeneous Material	ACM or Non-ACM	Approximate Quantity of ACM	Condition	Comments
Sub-Basement				
Original mud-pack pipe joint insulation associated w/ fiberglass	ACM	3 joints	Fair	—
New mud-pack pipe joint insulation associate w/ fiberglass	Non-ACM	—	Good to fair	Confirmed negative as per ET Environmental Corp. report dated August 24, 2000.
Boiler gasket	Non-ACM	—	Good	—
Boiler edge patch material	Non-ACM	—	Good	—
Breeching insulation	Non-ACM	—	Good	Confirmed negative as per ET Environmental Corp. report dated August 24, 2000.
Wall plaster	Non-ACM	—	Poor	Confirmed negative as per ET Environmental Corp. report dated August 24, 2000.
Basement				
Original mud-pack pipe joint insulation associated w/ fiberglass	ACM	20 joints	Fair to poor	—
Block and air-cell pipe insulation	ACM	4,350 LF	Poor	Confirmed positive as per ET Environmental Corp. report dated August 24, 2000. Pipe gauges, dents, and open ends were observed.
Pipe insulation debris mixed with plaster, wood and other construction debris on the floor.	ACM	39,000 SF	—	The average thickness of the debris layer in majority of the contaminated area was one inch; however, in several locations, thickness of debris layer reached up to two feet.
Pipe insulation debris mixed with plaster, wood and other construction debris in black plastic bags.	ACM	25 CY	—	—

TABLE 1
SUMMARY OF ASBESTOS SURVEY FINDINGS
KINGSBRIDGE ARMORY
29 KINGSBRIDGE ROAD
BRONX, NEW YORK

Homogeneous Material	ACM or Non-ACM	Approximate Quantity of ACM	Condition	Comments
Various types of floor tile and associated mastic	ACM	300 SF	Fair to poor	Most of the identified floor tiles were confirmed positive as per ET Environmental Corp. report dated August 24, 2000 and recent Langan's investigation. Mastic associated with these floor tiles was sampled and analyzed during recent Langan's investigation and was confirmed to be ACM.
Electrical wire insulation	ACM	10,000 LF	Unknown	—
Interior door caulking	ACM	3 door openings	Good	—
Wall and ceiling plaster	Non-ACM	—	Poor	Confirmed negative as per ET Environmental Corp. report dated August 24, 2000.
New mud-pack pipe joint insulation associate w/ fiberglass	Non-ACM	—	Good to fair	Confirmed negative as per ET Environmental Corp. report dated August 24, 2000.
Sheetrock wallboard and joint compound	Non-ACM	—	Good to fair	Confirmed negative as per ET Environmental Corp. report dated August 24, 2000.
Vibration dumper cloth	Non-ACM	—	Good to fair	—
Electric panel board	Non-ACM	—	Good to fair	—
Pressboard material	Non-ACM	—	Good to fair	—
Cove base and associated mastic	Non-ACM	—	Fair	—
Pyroblock	Non-ACM	—	Unknown	—
Basement Mezzanine				
Block and air-cell pipe insulation	ACM	1,125 LF	Poor	Confirmed positive as per ET Environmental Corp. report dated August 24, 2000. Pipe gauges, dents, and open ends were observed.

TABLE 1
SUMMARY OF ASBESTOS SURVEY FINDINGS
KINGSBRIDGE ARMORY
29 KINGSBRIDGE ROAD
BRONX, NEW YORK

Homogeneous Material	ACM or Non-ACM	Approximate Quantity of ACM	Condition	Comments
Pipe insulation debris mixed with plaster, wood and other construction debris on the floor.	ACM	17,500 SF	---	The average thickness of the debris layer in majority of the contaminated area was one inch; however, in several locations, thickness of debris layer reached up to two feet.
Pipe insulation debris mixed with plaster, wood and other construction debris in black plastic bags.	ACM	10 CY	—	—
Various types of floor tile and associated mastic	ACM	5,500 SF	Fair to poor	Most of the identified floor tiles were confirmed positive as per ET Environmental Corp. report dated August 24, 2000 and recent Langan's investigation. Mastic associated with these floor tiles was sampled and analyzed during recent Langan's investigation and was confirmed to be ACM. Up to two layers of floor tile/covering and mastic were observed at isolated locations. At the eastern section of Basement Mezzanine ACM floor tiles and mastic were observed to be covered with layer of plywood and non-ACM floor tiles.
Electrical wire insulation	ACM	3,000 LF	Unknown	—
Wall and ceiling plaster	Non-ACM	---	Poor	Confirmed negative as per ET Environmental Corp. report dated August 24, 2000.
New mud-pack pipe joint insulation associate w/ fiberglass	Non-ACM	—	Good to fair	Confirmed negative as per ET Environmental Corp. report dated August 24, 2000.
Sheetrock wallboard and joint compound	Non-ACM	—	Good to fair	Confirmed negative as per ET Environmental Corp. report dated August 24, 2000.
Vibration dumper cloth	Non-ACM	—	Good to fair	—
Electric panel board	Non-ACM	—	Good to fair	—
Cove base and associated mastic	Non-ACM	—	Fair	—

TABLE 1
SUMMARY OF ASBESTOS SURVEY FINDINGS
KINGSBRIDGE ARMORY
29 KINGSBRIDGE ROAD
BRONX, NEW YORK

Homogeneous Material	ACM or Non-ACM	Approximate Quantity of ACM	Condition	Comments
Pyroblock	Non-ACM	—	Unknown	—
1st Floor				
Block and air-cell pipe insulation	ACM	120 LF	Fair	Confirmed positive as per ET Environmental Corp. report dated August 24, 2000. Pipe open ends were observed.
Pipe insulation debris mixed with plaster on the floor.	ACM	300 SF	—	—
Pipe insulation debris mixed with plaster, wood and other construction debris in black plastic bags.	ACM	5 CY	—	—
Various types of floor tile and associated mastic	ACM	9,500 SF	Fair to poor	Most of the identified floor tiles were confirmed positive as per ET Environmental Corp. report dated August 24, 2000 and recent Langan's investigation. Mastic associated with these floor tiles was sampled and analyzed during recent Langan's investigation and was confirmed to be ACM. Up to two layers of floor tile/covering and mastic were observed at isolated locations. At one location ACM floor tiles and mastic were observed to be covered with layer of plywood.
Ebony/Transite Electric switch panel	ACM	45 SF	Good to fair	—
Electrical wire insulation	ACM	10,000 LF	Unknown	—
Wall and ceiling plaster	Non-ACM	—	Poor	Confirmed negative as per ET Environmental Corp. report dated August 24, 2000.
New mud-pack pipe joint insulation associate w/ fiberglass	Non-ACM	—	Good to fair	Confirmed negative as per ET Environmental Corp. report dated August 24, 2000.
Sheetrock wallboard and joint compound	Non-ACM	—	Good to fair	Confirmed negative as per ET Environmental Corp. report dated August 24, 2000.

TABLE 1
SUMMARY OF ASBESTOS SURVEY FINDINGS
KINGSBRIDGE ARMORY
29 KINGSBRIDGE ROAD
BRONX, NEW YORK

Homogeneous Material	ACM or Non-ACM	Approximate Quantity of ACM	Condition	Comments
Vibration dumper cloth	Non-ACM	—	Good to fair	—
Cove base and associated mastic	Non-ACM	—	Fair	—
1st Floor Mezzanine				
Pipe insulation debris mixed with plaster on the floor.	ACM	500 SF	—	—
Various types of floor tile and associated mastic	ACM	1,600 SF	Fair to poor	Most of the identified floor tiles were confirmed positive as per ET Environmental Corp. report dated August 24, 2000 and recent Langan's investigation. Mastic associated with these floor tiles was sampled and analyzed during recent Langan's investigation and was confirmed to be ACM.
Electrical wire insulation	ACM	1,000 LF	Unknown	—
Wall and ceiling plaster	Non-ACM	—	Poor	Confirmed negative as per ET Environmental Corp. report dated August 24, 2000.
Sheetrock wallboard and joint compound	Non-ACM	—	Good to fair	Confirmed negative as per ET Environmental Corp. report dated August 24, 2000.
Cove base and associated mastic	Non-ACM	—	Fair	—
2nd Floor				
Block and air-cell pipe insulation	ACM	250 LF	Fair	Confirmed positive as per ET Environmental Corp. report dated August 24, 2000. Pipe gauges, dents, and open ends were observed.
Pipe insulation debris on suspended ceiling plaster.	ACM	600 SF	—	—

TABLE 1
SUMMARY OF ASBESTOS SURVEY FINDINGS
KINGSBRIDGE ARMORY
29 KINGSBRIDGE ROAD
BRONX, NEW YORK

Homogeneous Material	ACM or Non-ACM	Approximate Quantity of ACM	Condition	Comments
Various types of floor tile and associated mastic	ACM	7,700 SF	Fair to poor	Most of the identified floor tiles were confirmed positive as per ET Environmental Corp. report dated August 24, 2000 and recent Langan's investigation. Mastic associated with these floor tiles was sampled and analyzed during recent Langan's investigation and was confirmed to be ACM. Up to two layers of floor tile/covering and mastic were observed at isolated locations. Hardwood flooring underneath floor tiles was mouldered and was in poor condition. Hardwood flooring was installed on concrete sub-flooring.
Wall panel glue	ACM	1,600 SF	—	—
Mirror glue	ACM	20 SF	—	—
Electrical wire insulation	ACM	2,000 LF	Unknown	—
Wall and ceiling plaster	Non-ACM	—	Poor	Confirmed negative as per ET Environmental Corp. report dated August 24, 2000.
Sheetrock wallboard and joint compound	Non-ACM	—	Good to fair	Confirmed negative as per ET Environmental Corp. report dated August 24, 2000.
Cove base and associated mastic	Non-ACM	—	Fair	—
3rd Floor and 4th Tower Level				
Block and air-cell pipe insulation	ACM	180 LF	Fair	Confirmed positive as per ET Environmental Corp. report dated August 24, 2000. Pipe gauges, dents, and open ends were observed.
Pipe insulation debris mixed with plaster on the floor.	ACM	1,000 SF	—	—

TABLE 1
SUMMARY OF ASBESTOS SURVEY FINDINGS
KINGSBRIDGE ARMORY
29 KINGSBRIDGE ROAD
BRONX, NEW YORK

Homogeneous Material	ACM or Non-ACM	Approximate Quantity of ACM	Condition	Comments
Various types of floor tile and associated mastic	ACM	3,500 SF	Fair to poor	Most of the identified floor tiles were confirmed positive as per ET Environmental Corp. report dated August 24, 2000 and recent Langan's investigation. Mastic associated with these floor tiles was sampled and analyzed during recent Langan's investigation and was confirmed to be ACM. Up to two layers of floor tile/covering and mastic were observed at isolated locations. Hardwood flooring underneath floor tiles was mouldered and was in poor condition. Hardwood flooring was installed on concrete sub-flooring.
Electrical wire insulation	ACM	500 LF	Unknown	—
Wall and ceiling plaster	Non-ACM	—	Poor	Confirmed negative as per ET Environmental Corp. report dated August 24, 2000.
Sheetrock wallboard and joint compound	Non-ACM	—	Good to fair	Confirmed negative as per ET Environmental Corp. report dated August 24, 2000.
Cove base and associated mastic	Non-ACM	—	Fair	—
Roofs and Exteriors				
Original built-up roofing, flashing and mastic materials	ACM	50 SF	Good	Confirmed positive as per ET Environmental Corp. report dated August 24, 2000. See Note 1.
Window caulking and glazing putty	ACM	200 masonry window openings	Good to fair	Confirmed positive as per ET Environmental Corp. report dated August 24, 2000.
Exterior door caulking	ACM	5 masonry door openings	Good	—
Floor joint fill material along perimeter building walls.	ACM	1,800 LF	Good	—

TABLE 1
SUMMARY OF ASBESTOS SURVEY FINDINGS
KINGSBRIDGE ARMORY
29 KINGSBRIDGE ROAD
BRONX, NEW YORK

Homogeneous Material	ACM or Non-ACM	Approximate Quantity of ACM	Condition	Comments
Caulking on gable ends and clerestory bands	ACM	12,000 SF of surface impacted by caulking presence	—	Confirmed positive as per ET Environmental Corp. report dated August 24, 2000.
Inaccessible areas				
Block and air-cell pipe insulation	ACM	3,000 LF	Unknown	Confirmed positive as per ET Environmental Corp. report dated August 24, 2000. An allowance is provided for the presence of concealed ACM pipe insulation within wall and ceiling cavities.
Pipe insulation debris mixed with plaster on the floor and floor covering.	ACM	1,000 SF	—	An allowance is provided for the presence of concealed ACM pipe insulation within inaccessible building spaces.

Notes:

1. The ET report documented the built-up roofing material. Apparently, the building was observed to have fairly new built-up roofing. Based on our field observations and review of the Building Department records, it appears that as part of 2002 exterior restoration project, the built-up roofing materials and several windows in the building were replaced. Any roof cuts would void existing warranty, and therefore, the roofs were not sampled during our investigation.
2. Any suspect material that is not listed in this report must be presumed ACM until confirmed via laboratory testing.

G:\Data1\5815101\Table 1 .doc

Table 2 – Budgetary Estimate for Asbestos Abatement

TABLE 2
BUDGETARY ESTIMATE FOR HAZMAT ABATEMENT
Kingsbridge Armory
29 West Kingsbridge Road
BRONX, NEW YORK

ACM or Presumed ACM	Quantity of ACM or Presumed ACM	Unit Price	Budgetary Estimate
SUB-BASEMENT			
Original mud-pack pipe joint insulation associated w/ fiberglass	3 Joint	$500	$1,500
BASEMENT			
Original mud-pack pipe joint insulation associated w/ fiberglass	20 joint	$15	$300
Block and air-cell pipe insulation	4,350 LF	$18	$78,300
Pipe insulation debris mixed with plaster, wood and other construction debris on the floor.	39,000 SF	$5	$195,000
Pipe insulation debris mixed with plaster, wood and other construction debris in black plastic bags.	25 CY	$300	$7,500
Various types of floor tile and associated mastic	300 SF	$7	$2,100
Electrical wire insulation	10,000 LF	$3	$30,000
Interior door caulking	3 DO	$100	$300
BASEMENT MEZZANINE			
Block and air-cell pipe insulation	1,125 LF	$12	$13,500
Pipe insulation debris mixed with plaster, wood and other construction debris on the floor.	17,500 SF	$5	$87,500
Pipe insulation debris mixed with plaster, wood and other construction debris in black plastic bags.	10 CY	$300	$3,000
Various types of floor tile and associated mastic	5,500 SF	$7	$38,500
Electrical wire insulation	3,000 LF	$3	$9,000
FIRST FLOOR			
Block and air-cell pipe insulation	120 LF	$50	$6,000
Pipe insulation debris mixed with plaster on the floor.	300 SF	$10	$3,000
Pipe insulation debris mixed with plaster, wood and other construction debris in black plastic bags.	5 CY	$300	$1,500
Various types of floor tile and associated mastic	9,500 SF	$7	$66,500
Ebony/Transite Electric switch panel	45 SF	$15	$675
Electrical wire insulation	10,000 LF	$3	$30,000
FIRST FLOOR MEZZANINE			
Pipe insulation debris mixed with plaster on the floor.	500 SF	$5	$2,500
Various types of floor tile and associated mastic	1,600 SF	$7	$11,200
Electrical wire insulation	1,000 LF	$3	$3,000

BUDGETARY ESTIMATE FOR HAZMAT ABATEMENT
Kingsbridge Armory
29 West Kingsbridge Road
BRONX, NEW YORK

ACM or Presumed ACM	Quantity of ACM or Presumed ACM	Unit Price	Budgetary Estimate
SECOND FLOOR			
Block and air-cell pipe insulation	250 LF	$15	$3,750
Pipe insulation debris on suspended ceiling plaster.	600 SF	$5	$3,000
Various types of floor tile and associated mastic	7,700 SF	$7	$53,900
Wall panel glue	1,600 SF	$6	$9,600
Mirror glue	20 SF	$6	$120
Electrical wire insulation	2,000 LF	$3	$6,000
THIRD FLOOR AND FOURTH TOWER LEVEL			
Block and air-cell pipe insulation	180 LF	$30	$5,400
Pipe insulation debris mixed with plaster on the floor.	1,000 SF	$5	$5,000
Various types of floor tile and associated mastic	3,500 SF	$7	$24,500
Electrical wire insulation	500 LF	$3	$1,500
ROOFS AND EXTERIORS			
Original built-up roofing, flashing and mastic materials	50 SF	$50	$2,500
Window caulking and glazing putty	200 WO	$500	$100,000
Exterior door caulking	5 DO	$100	$500
Floor joint fill material along perimeter building walls.	1,800 LF	$5	$9,000
INACCESSIBLE AREAS			
Block and air-cell pipe insulation concealed within wall and ceiling cavities	3,000 LF	$35	$105,000
Pipe insulation debris mixed with plaster on the floor and floor covering.	100 SF	$10	$1,000
TOTAL ASBESTOS ABATEMENT ESTIMATES			**$920,645**
ESTIMATED COST FOR THE MANAGEMENT AND REMEDIATION OF LEAD BASED PAINTED COMPONENTS			**$229,355**
ESTIMATED COST FOR THE REMOVAL OF PCB/MERCURY CONTAINING ELECTRICAL ARTICLES			**$50,000**
ESTIMATED TOTAL FOR PREPARATION OF DESIGN DOCUMENTS, PROJECT MONITORING, AIR SAMPLE ANALYSIS, CLOSURE REPORT, AND SUBMITTAL REVIEW			**$150,000**
ESTIMATED TOTAL FOR THE REMEDIATION OF HAZMAT			**$1,350,000**

Notes:

1. The aforementioned unit prices for asbestos removal are based on the location, size and complexity of the project, and assume that all abatement work will be completed in one phase. These estimates are for budgetary purposes only. Actual removal cost may vary depending upon the market conditions and time of the year ACM are being removed, and work phasing. The estimates include the cost for insurance, overhead, material, labor, disposal permits, OSHA sampling and analysis, and profits. Additionally, the estimated cost is also based on the assumption that union labor wage rate will be used for the workers' and supervisors' wages.

Results of Laboratory/ Chain-of-Custody

LANGAN

AmeriSci New York
117 EAST 30TH ST.
NEW YORK, NY 10016
TEL: (212) 679-8600 • FAX: (212) 679-3114

PLM Bulk Asbestos Report

Langan Engineering & Environmental S
Attn: Vijay Patel
River Drive Center 1

Elmwood Park, NJ 07407

Date Received 09/12/08 **AmeriSci Job #** 208092383
Date Examined 09/15/08 **P.O. #**
ELAP # 11480 **Page** 1 **of** 15
RE: 5815101; Kingsbridge Armory; 29 West Kingsbridge Road, Bronx, New York

Client No. / HGA	Lab No.	Asbestos Present	Total % Asbestos
PYB-1-A 1	208092383-01 **Location:** Pyro Blocks; 1st Floor	***No***	NAD (by NYS ELAP 198.1) by John P. Koubiadis on 09/15/08
Analyst Description: OffWhite, Homogeneous, Non-Fibrous, Bulk Material **Asbestos Types:** **Other Material:** Non-fibrous 100 %			
PYB-1-B 1	208092383-02 **Location:** Pyro Blocks; 1st Floor	***No***	NAD (by NYS ELAP 198.1) by John P. Koubiadis on 09/15/08
Analyst Description: OffWhite, Homogeneous, Non-Fibrous, Bulk Material **Asbestos Types:** **Other Material:** Non-fibrous 100 %			
BG-1-A 2	208092383-03 **Location:** Boiler Gasket; Boiler Room In Sub Basement	***No***	NAD (by NYS ELAP 198.1) by John P. Koubiadis on 09/15/08
Analyst Description: Tan, Homogeneous, Non-Fibrous, Bulk Material **Asbestos Types:** **Other Material:** Fibrous glass 95 %, Non-fibrous 5 %			
BG-1-B 2	208092383-04 **Location:** Boiler Gasket; Boiler Room In Sub Basement	***No***	NAD (by NYS ELAP 198.1) by John P. Koubiadis on 09/15/08
Analyst Description: Tan/Brown, Heterogeneous, Fibrous, Bulk Material **Asbestos Types:** **Other Material:** Fibrous glass 75 %, Non-fibrous 25 %			
BEP-1-A 3	208092383-05 **Location:** Boiler Edge Patch Material; Boiler Room In Sub Basement	***No***	NAD (by NYS ELAP 198.1) by John P. Koubiadis on 09/15/08
Analyst Description: Grey, Homogeneous, Fibrous, Bulk Material **Asbestos Types:** **Other Material:** Fibrous glass 20 %, Non-fibrous 80 %			

See Reporting notes on last page

PLM Bulk Asbestos Report

5815101; Kingsbridge Armory; 29 West Kingsbridge Road,
Bronx, New York

Client No. / HGA	Lab No.	Asbestos Present	Total % Asbestos
BEP-1-B	208092383-06	*No*	NAD
3	**Location:** Boiler Edge Patch Material; Boiler Room In Sub Basement		(by NYS ELAP 198.1) by John P. Koubiadis on 09/15/08
Analyst Description: Grey, Homogeneous, Fibrous, Bulk Material **Asbestos Types:** **Other Material:** Fibrous glass 20 %, Non-fibrous 80 %			
PB-1-A	208092383-07	*No*	NAD
4	**Location:** Pressboard Material; Basement		(by NYS ELAP 198.1) by John P. Koubiadis on 09/15/08
Analyst Description: Grey, Homogeneous, Fibrous, Bulk Material **Asbestos Types:** **Other Material:** Cellulose 95 %, Non-fibrous 5 %			
PB-1-B	208092383-08	*No*	NAD
4	**Location:** Pressboard Material; Basement		(by NYS ELAP 198.1) by John P. Koubiadis on 09/15/08
Analyst Description: Grey, Homogeneous, Fibrous, Bulk Material **Asbestos Types:** **Other Material:** Cellulose 95 %, Non-fibrous 5 %			
WI-1-A	208092383-09	*Yes*	14 %
5	**Location:** Wire Wrap Insulation; Seating Area		(by NYS ELAP 198.6) by John P. Koubiadis on 09/15/08
Analyst Description: Grey/Black, Heterogeneous, Non-Fibrous, Bulk Material **Asbestos Types:** Chrysotile 14.0 % **Other Material:** Non-fibrous 48.9 %			
WI-1-B	208092383-10		NA/PS
5	**Location:** Wire Wrap Insulation; Seating Area		
Analyst Description: Bulk Material **Asbestos Types:** **Other Material:**			
EB-1-A	208092383-11	*No*	NAD
6	**Location:** Electric Panel Board; Basement		(by NYS ELAP 198.1) by John P. Koubiadis on 09/15/08
Analyst Description: Grey, Homogeneous, Non-Fibrous, Cementitious, Bulk Material **Asbestos Types:** **Other Material:** Non-fibrous 100 %			

See Reporting notes on last page

PLM Bulk Asbestos Report

5815101; Kingsbridge Armory; 29 West Kingsbridge Road,
Bronx, New York

Client No. / HGA	Lab No.	Asbestos Present	Total % Asbestos
EB-1-B 6	208092383-12 **Location:** Electric Panel Board; Basement	***No***	NAD (by NYS ELAP 198.1) by John P. Koubiadis on 09/15/08
Analyst Description: Grey, Homogeneous, Non-Fibrous, Cementitious, Bulk Material **Asbestos Types:** **Other Material:** Non-fibrous 100 %			
SSB-1-A 7	208092383-13 **Location:** Safety Switch Backing Material; Seat Level	***No***	NAD (by NYS ELAP 198.1) by John P. Koubiadis on 09/15/08
Analyst Description: Brown, Homogeneous, Non-Fibrous, Cementitious, Bulk Material **Asbestos Types:** **Other Material:** Cellulose 10 %, Non-fibrous 90 %			
SSB-1-B 7	208092383-14 **Location:** Safety Switch Backing Material; Seat Level	***No***	NAD (by NYS ELAP 198.1) by John P. Koubiadis on 09/15/08
Analyst Description: Brown, Homogeneous, Non-Fibrous, Cementitious, Bulk Material **Asbestos Types:** **Other Material:** Cellulose 10 %, Non-fibrous 90 %			
TR-1-A 8	208092383-15 **Location:** Transite Electrical Panel; 1st Floor	***Yes***	22.2 % (by NYS ELAP 198.1) by John P. Koubiadis on 09/15/08
Analyst Description: Grey, Homogeneous, Fibrous, Cementitious, Bulk Material **Asbestos Types:** Chrysotile 22.2 % **Other Material:** Non-fibrous 77.8 %			
TR-1-B 8	208092383-16 **Location:** Transite Electrical Panel; 1st Floor		NA/PS
Analyst Description: Bulk Material **Asbestos Types:** **Other Material:**			
DB-1-A 9	208092383-17 **Location:** Debris On The Floor Pipe Insulation; Basement	***Yes***	50 % (by NYS ELAP 198.1) by John P. Koubiadis on 09/15/08
Analyst Description: Grey, Homogeneous, Fibrous, Bulk Material **Asbestos Types:** Chrysotile 50.0 % **Other Material:** Non-fibrous 50 %			

See Reporting notes on last page

PLM Bulk Asbestos Report

5815101; Kingsbridge Armory; 29 West Kingsbridge Road,
Bronx, New York

Client No. / HGA	Lab No.	Asbestos Present	Total % Asbestos
DB-1-B	208092383-18		NA/PS
9	**Location:** Debris On The Floor Pipe Insulation; Basement		
Analyst Description: Bulk Material **Asbestos Types:** **Other Material:**			
FLEX-1-A	208092383-19	***No***	NAD
10	**Location:** Vibration Damper Cloth; Basement		(by NYS ELAP 198.1) by John P. Koubiadis on 09/15/08
Analyst Description: Grey, Homogeneous, Fibrous, Bulk Material **Asbestos Types:** **Other Material:** Cellulose 90 %, Non-fibrous 10 %			
FLEX-1-B	208092383-20	***No***	NAD
10	**Location:** Vibration Damper Cloth; Basement		(by NYS ELAP 198.1) by John P. Koubiadis on 09/15/08
Analyst Description: Grey, Homogeneous, Fibrous, Bulk Material **Asbestos Types:** **Other Material:** Cellulose 90 %, Non-fibrous 10 %			
MPJ-1-A	208092383-21	***Yes***	44.4 %
11	**Location:** Mud Pack Pipe Joint Attached With Old Fiberglass Pipe Insulation; Center Restroom On South Side- Basement		(by NYS ELAP 198.1) by John P. Koubiadis on 09/15/08
Analyst Description: Grey, Homogeneous, Fibrous, Bulk Material **Asbestos Types:** Chrysotile 44.4 % **Other Material:** Non-fibrous 55.6 %			
FJF-1-A	208092383-22	***Yes***	1.5 %
12	**Location:** Floor Joint Fill Material; Exterior- West Side By Building Wall		(by NYS ELAP 198.6) by John P. Koubiadis on 09/15/08
Analyst Description: Black, Homogeneous, Non-Fibrous, Bulk Material **Asbestos Types:** Chrysotile 1.5 % **Other Material:** Non-fibrous 4.9 %			
FJF-1-B	208092383-23		NA/PS
12	**Location:** Floor Joint Fill Material; Exterior- West Side By Building Wall		
Analyst Description: Bulk Material **Asbestos Types:** **Other Material:**			

See Reporting notes on last page

PLM Bulk Asbestos Report

5815101; Kingsbridge Armory; 29 West Kingsbridge Road,
Bronx, New York

Client No. / HGA	Lab No.	Asbestos Present	Total % Asbestos
WPG-1-A	208092383-24	***Yes***	7.2 %
13	**Location:** Wooden Wall Panel Glue; 2nd Floor		(by NYS ELAP 198.6) by John P. Koubiadis on 09/15/08
Analyst Description: Brown, Homogeneous, Non-Fibrous, Bulk Material			
Asbestos Types: Chrysotile 7.2 %			
Other Material: Non-fibrous 48.7 %			
WPG-1-B	208092383-25		NA/PS
13	**Location:** Wooden Wall Panel Glue; 2nd Floor		
Analyst Description: Bulk Material			
Asbestos Types:			
Other Material:			
WGL-1-A	208092383-26	***No***	NAD
14	**Location:** Glue Attached With Cork Wall Tiles; 1st Floor Mezzanine		(by NYS ELAP 198.6) by John P. Koubiadis on 09/15/08
Analyst Description: Brown, Homogeneous, Non-Fibrous, Bulk Material			
Asbestos Types:			
Other Material: Non-fibrous 45.4 %			
WGL-1-B	208092383-27	***No***	NAD
14	**Location:** Glue Attached With Cork Wall Tiles; 1st Floor Mezzanine		(by NYS ELAP 198.6) by John P. Koubiadis on 09/15/08
Analyst Description: Brown, Homogeneous, Non-Fibrous, Bulk Material			
Asbestos Types:			
Other Material: Non-fibrous 44.4 %			
MG-1-A	208092383-28	***Yes***	3.2 %
15	**Location:** Mastic Attached With Mirrors On The Wall; 2nd Floor		(by NYS ELAP 198.6) by John P. Koubiadis on 09/15/08
Analyst Description: Black, Homogeneous, Non-Fibrous, Bulk Material			
Asbestos Types: Chrysotile 3.2 %			
Other Material: Non-fibrous 55.1 %			
MG-1-B	208092383-29		NA/PS
15	**Location:** Mastic Attached With Mirrors On The Wall; 2nd Floor		
Analyst Description: Bulk Material			
Asbestos Types:			
Other Material:			

See Reporting notes on last page

PLM Bulk Asbestos Report

5815101; Kingsbridge Armory; 29 West Kingsbridge Road,
Bronx, New York

Client No. / HGA	Lab No.	Asbestos Present	Total % Asbestos
IDC-1-A 16	208092383-30 **Location:** Interior Door Caulking; Basement	***Yes***	6.1 % (by NYS ELAP 198.6) by John P. Koubiadis on 09/15/08
Analyst Description: Grey, Homogeneous, Non-Fibrous, Bulk Material **Asbestos Types:** Chrysotile 3.0 %, Anthophyllite 3.0 % **Other Material:** Fibrous Talc 10 %, Non-fibrous 34 %			
IDC-1-B 16	208092383-31 **Location:** Interior Door Caulking; Basement		NA/PS
Analyst Description: Bulk Material **Asbestos Types:** **Other Material:**			
DC-1-A 17	208092383-32 **Location:** Door Caulking; Exterior	***Yes***	2.4 % (by NYS ELAP 198.6) by John P. Koubiadis on 09/15/08
Analyst Description: Black, Homogeneous, Non-Fibrous, Bulk Material **Asbestos Types:** Chrysotile 2.4 %, Anthophyllite <1 % pc **Other Material:** Fibrous glass 5 %, Non-fibrous 30.1 %			
DC-1-B 17	208092383-33 **Location:** Door Caulking; Exterior		NA/PS
Analyst Description: Bulk Material **Asbestos Types:** **Other Material:**			
WC-1-A 18	208092383-34 **Location:** Window Caulking; Exterior	***Yes***	3.4 % (by NYS ELAP 198.6) by John P. Koubiadis on 09/15/08
Analyst Description: Grey, Homogeneous, Non-Fibrous, Bulk Material **Asbestos Types:** Chrysotile 1.7 %, Anthophyllite 1.7 % **Other Material:** Fibrous Talc 5 %, Non-fibrous 34.5 %			
WC-1-B 18	208092383-35 **Location:** Window Caulking; Exterior		NA/PS
Analyst Description: Bulk Material **Asbestos Types:** **Other Material:**			

See Reporting notes on last page

PLM Bulk Asbestos Report

5815101; Kingsbridge Armory; 29 West Kingsbridge Road,
Bronx, New York

Client No. / HGA	Lab No.	Asbestos Present	Total % Asbestos
BBM-1-A 19	208092383-36L1 **Location:** Covebase; Basement- Mezzanine	***No***	NAD (by NYS ELAP 198.6) by John P. Koubiadis on 09/15/08
Analyst Description: Black, Homogeneous, Non-Fibrous, Bulk Material **Asbestos Types:** **Other Material:** Non-fibrous 27.5 %			
BBM-1-A 19	208092383-36L2 **Location:** Covebase Mastic; Basement- Mezzanine	***No***	NAD (by NYS ELAP 198.6) by John P. Koubiadis on 09/15/08
Analyst Description: Tan, Homogeneous, Non-Fibrous, Bulk Material **Asbestos Types:** **Other Material:** Non-fibrous 0.2 %			
BBM-1-B 19	208092383-37L1 **Location:** Covebase; Basement- Mezzanine	***No***	NAD (by NYS ELAP 198.6) by John P. Koubiadis on 09/15/08
Analyst Description: Black, Homogeneous, Non-Fibrous, Bulk Material **Asbestos Types:** **Other Material:** Non-fibrous 25.9 %			
BBM-1-B 19	208092383-37L2 **Location:** Covebase Mastic; Basement- Mezzanine	***No***	NAD (by NYS ELAP 198.6) by John P. Koubiadis on 09/15/08
Analyst Description: Tan, Homogeneous, Non-Fibrous, Bulk Material **Asbestos Types:** **Other Material:** Non-fibrous 0.9 %			
BBM-2-A 20	208092383-38L1 **Location:** 6" Black Covebase; 2nd Floor	***No***	NAD (by NYS ELAP 198.6) by John P. Koubiadis on 09/15/08
Analyst Description: Black, Homogeneous, Non-Fibrous, Bulk Material **Asbestos Types:** **Other Material:** Non-fibrous 11.8 %			
BBM-2-A 20	208092383-38L2 **Location:** 6" Black Covebase Mastic; 2nd Floor	***No***	NAD (by NYS ELAP 198.6) by John P. Koubiadis on 09/15/08
Analyst Description: Tan, Homogeneous, Non-Fibrous, Bulk Material **Asbestos Types:** **Other Material:** Non-fibrous 0.3 %			

See Reporting notes on last page

PLM Bulk Asbestos Report

5815101; Kingsbridge Armory; 29 West Kingsbridge Road,
Bronx, New York

Client No. / HGA	Lab No.	Asbestos Present	Total % Asbestos
BBM-2-B 20	208092383-39L1 **Location:** 6" Black Covebase; 2nd Floor	***No***	NAD (by NYS ELAP 198.6) by John P. Koubiadis on 09/15/08
Analyst Description: Black, Homogeneous, Non-Fibrous, Bulk Material **Asbestos Types:** **Other Material:** Non-fibrous 29.3 %			
BBM-2-B 20	208092383-39L2 **Location:** 6" Black Covebase Mastic; 2nd Floor	***No***	NAD (by NYS ELAP 198.6) by John P. Koubiadis on 09/15/08
Analyst Description: Tan, Homogeneous, Non-Fibrous, Bulk Material **Asbestos Types:** **Other Material:** Non-fibrous 0.6 %			
FC-1-A 21	208092383-40 **Location:** Black Linoleum Floor Covering; Basement Mezzanine	***No***	NAD (by NYS ELAP 198.6) by John P. Koubiadis on 09/15/08
Analyst Description: Brown, Homogeneous, Non-Fibrous, Bulk Material **Asbestos Types:** **Other Material:** Non-fibrous 19.1 %			
FC-1-B 21	208092383-41 **Location:** Black Linoleum Floor Covering; Basement Mezzanine	***No***	NAD (by NYS ELAP 198.6) by John P. Koubiadis on 09/15/08
Analyst Description: Brown, Homogeneous, Non-Fibrous, Bulk Material **Asbestos Types:** **Other Material:** Non-fibrous 18 %			
FC-2-A 22	208092383-42 **Location:** Brown Linoleum Floor Covering; Middle Stair Room Basement Mezzanine	***No***	NAD (by NYS ELAP 198.6) by John P. Koubiadis on 09/15/08
Analyst Description: Brown, Homogeneous, Non-Fibrous, Bulk Material **Asbestos Types:** **Other Material:** Non-fibrous 16.3 %			
FC-2-B 22	208092383-43 **Location:** Brown Linoleum Floor Covering; Middle Stair Room Basement Mezzanine	***No***	NAD (by NYS ELAP 198.6) by John P. Koubiadis on 09/15/08
Analyst Description: Brown, Homogeneous, Non-Fibrous, Bulk Material **Asbestos Types:** **Other Material:** Non-fibrous 16.1 %			

See Reporting notes on last page

PLM Bulk Asbestos Report

5815101; Kingsbridge Armory; 29 West Kingsbridge Road,
Bronx, New York

Client No. / HGA	Lab No.	Asbestos Present	Total % Asbestos
FT-1-A 23	208092383-44 **Location:** 9" Sq. Beige Floor Tiles/ No Mastic; Basement- North Side	***Yes***	4 % (by NYS ELAP 198.6) by John P. Koubiadis on 09/15/08
Analyst Description: Tan, Homogeneous, Non-Fibrous, Bulk Material **Asbestos Types:** Chrysotile 4.0 % **Other Material:** Non-fibrous 17.8 %			
FT-1-B 23	208092383-45 **Location:** 9" Sq. Beige Floor Tiles/ No Mastic; Basement- North Side		NA/PS
Analyst Description: Bulk Material **Asbestos Types:** **Other Material:**			
FT-2A 24	208092383-46L1 **Location:** L1: 12" Sq. White Floor Tile; Basement- Mezzanine	***No***	NAD (by NYS ELAP 198.6) by John P. Koubiadis on 09/15/08
Analyst Description: OffWhite, Homogeneous, Non-Fibrous, Bulk Material **Asbestos Types:** **Other Material:** Non-fibrous 0.9 %			
FT-2A 24	208092383-46L2 **Location:** L1: 12" Sq. White Floor Tile Mastic; Basement- Mezzanine	***No***	NAD (by NYS ELAP 198.6) by John P. Koubiadis on 09/15/08
Analyst Description: Tan, Homogeneous, Non-Fibrous, Bulk Material **Asbestos Types:** **Other Material:** Non-fibrous 1.5 %			
FT-2A 24	208092383-46L3 **Location:** L2: 12" Sq. Beige Floor Tile; Basement- Mezzanine	***No***	NAD (by NYS ELAP 198.6) by John P. Koubiadis on 09/15/08
Analyst Description: Tan, Homogeneous, Non-Fibrous, Bulk Material **Asbestos Types:** **Other Material:** Non-fibrous 6.4 %			
FT-2A 24	208092383-46L4 **Location:** L2: 12" Sq. Beige Floor Tile Mastic; Basement- Mezzanine	***No***	NAD (by NYS ELAP 198.6) by John P. Koubiadis on 09/15/08
Analyst Description: Black, Homogeneous, Non-Fibrous, Bulk Material **Asbestos Types:** **Other Material:** Non-fibrous 5.6 %			

See Reporting notes on last page

PLM Bulk Asbestos Report

5815101; Kingsbridge Armory; 29 West Kingsbridge Road,
Bronx, New York

Client No. / HGA	Lab No.	Asbestos Present	Total % Asbestos
FT-2-B	208092383-47L1	*No*	NAD
24	**Location:** L1: 12" Sq. White Floor Tiles; Basement- Mezzanine		(by NYS ELAP 198.6) by John P. Koubiadis on 09/15/08
Analyst Description: OffWhite, Homogeneous, Non-Fibrous, Bulk Material			
Asbestos Types:			
Other Material: Non-fibrous 1.8 %			
FT-2-B	208092383-47L2	*No*	NAD
24	**Location:** L1: 12" Sq. White Floor Tiles Mastic; Basement- Mezzanine		(by NYS ELAP 198.6) by John P. Koubiadis on 09/15/08
Analyst Description: Tan, Homogeneous, Non-Fibrous, Bulk Material			
Asbestos Types:			
Other Material: Non-fibrous 2.7 %			
FT-2-B	208092383-47L3	*No*	NAD
24	**Location:** L2: 12" Sq. Beige Floor Tiles; Basement- Mezzanine		(by NYS ELAP 198.6) by John P. Koubiadis on 09/15/08
Analyst Description: Tan, Homogeneous, Non-Fibrous, Bulk Material			
Asbestos Types:			
Other Material: Non-fibrous 3.4 %			
FT-2-B	208092383-47L4	*No*	NAD
24	**Location:** L2: 12" Sq. Beige Floor Tiles Mastic; Basement- Mezzanine		(by NYS ELAP 198.6) by John P. Koubiadis on 09/15/08
Analyst Description: Black, Heterogeneous, Non-Fibrous, Bulk Material			
Asbestos Types:			
Other Material: Non-fibrous 5.6 %			
FT-2-C	208092383-48L1	*No*	NAD
24	**Location:** 12" Sq. Beige Floor Tiles - Only 1 Layer; Basement- Mezzanine		(by NYS ELAP 198.6) by John P. Koubiadis on 09/15/08
Analyst Description: Tan, Homogeneous, Non-Fibrous, Bulk Material			
Asbestos Types:			
Other Material: Non-fibrous 6.9 %			
FT-2-C	208092383-48L2	*No*	NAD
24	**Location:** 12" Sq. Beige Floor Tiles Mastic- Only 1 Layer; Basement- Mezzanine		(by NYS ELAP 198.6) by John P. Koubiadis on 09/15/08
Analyst Description: Black, Homogeneous, Non-Fibrous, Bulk Material			
Asbestos Types:			
Other Material: Non-fibrous 7 %			

See Reporting notes on last page

PLM Bulk Asbestos Report

5815101; Kingsbridge Armory; 29 West Kingsbridge Road,
Bronx, New York

Client No. / HGA	Lab No.	Asbestos Present	Total % Asbestos
FT-3-A 25	208092383-49L1 **Location:** Black Floor Tiles; Basement- Mezzanine Under Plywood & FT-2	***Yes***	6.9 % (by NYS ELAP 198.6) by John P. Koubiadis on 09/15/08
Analyst Description: Black, Homogeneous, Non-Fibrous, Bulk Material **Asbestos Types:** Chrysotile 6.9 % **Other Material:** Non-fibrous 34.6 %			
FT-3-A 25	208092383-49L2 **Location:** Black Floor Tile Mastic/ Felt Paper; Basement- Mezzanine Under Plywood & FT-2	***No***	NAD (by NYS ELAP 198.6) by John P. Koubiadis on 09/15/08
Analyst Description: Black, Heterogeneous, Non-Fibrous, Bulk Material **Asbestos Types:** **Other Material:** Non-fibrous 10.8 %			
FT-3-B 25	208092383-50L1 **Location:** Black Floor Tiles; Basement- Mezzanine Under Plywood & FT-2		NA/PS
Analyst Description: Bulk Material **Asbestos Types:** **Other Material:**			
FT-3-B 25	208092383-50L2 **Location:** Black Floor Tile Mastic/ Felt Paper; Basement- Mezzanine Under Plywood & FT-2	***Yes***	Trace (<0.25 % pc) (ELAP 198.6; 400pc) by John P. Koubiadis on 09/15/08
Analyst Description: Black, Homogeneous, Non-Fibrous, Bulk Material **Asbestos Types:** Chrysotile <0.25 % pc **Other Material:** Non-fibrous 9.8 %			
FT-4-A 26	208092383-51L1 **Location:** 12" Sq. Tan Wood Design Floor Tiles; 1st Floor- Mezzanine	***Yes***	5.5 % (by NYS ELAP 198.6) by John P. Koubiadis on 09/15/08
Analyst Description: Grey, Homogeneous, Non-Fibrous, Bulk Material **Asbestos Types:** Chrysotile 5.5 % **Other Material:** Non-fibrous 23.5 %			
FT-4-A 26	208092383-51L2 **Location:** 12" Sq. Tan Wood Design Floor Tiles Mastic; 1st Floor- Mezzanine	***No***	NAD (by NYS ELAP 198.6) by John P. Koubiadis on 09/15/08
Analyst Description: Brown/Black, Heterogeneous, Non-Fibrous, Bulk Material **Asbestos Types:** **Other Material:** Non-fibrous 19.5 %			

See Reporting notes on last page

PLM Bulk Asbestos Report

5815101; Kingsbridge Armory; 29 West Kingsbridge Road,
Bronx, New York

Client No. / HGA	Lab No.	Asbestos Present	Total % Asbestos
FT-4-B	208092383-52L1		NA/PS
26	**Location:** 12" Sq. Tan Wood Design Floor Tiles; 1st Floor- Mezzanine		
Analyst Description: Bulk Material **Asbestos Types:** **Other Material:**			
FT-4-B	208092383-52L2	***No***	NAD
26	**Location:** 12" Sq. Tan Wood Design Floor Tiles Mastic; 1st Floor- Mezzanine		(by NYS ELAP 198.6) by John P. Koubiadis on 09/15/08
Analyst Description: Brown/Black, Heterogeneous, Non-Fibrous, Bulk Material **Asbestos Types:** **Other Material:** Non-fibrous 19.8 %			
FT-5-A	208092383-53L1	***Yes***	3.7 %
27	**Location:** 12" Sq. Terra Cotta Red With Brown Spackles FT; 2nd Floor		(by NYS ELAP 198.6) by John P. Koubiadis on 09/15/08
Analyst Description: Red, Homogeneous, Non-Fibrous, Bulk Material **Asbestos Types:** Chrysotile 3.7 % **Other Material:** Non-fibrous 25.7 %			
FT-5-A	208092383-53L2	***No***	NAD
27	**Location:** 12" Sq. Terra Cotta Red With Brown Spackles FT Mastic; 2nd Floor		(by NYS ELAP 198.6) by John P. Koubiadis on 09/15/08
Analyst Description: Tan, Homogeneous, Non-Fibrous, Bulk Material **Asbestos Types:** **Other Material:** Non-fibrous 27.1 %			
FT-5-B	208092383-54L1		NA/PS
27	**Location:** 12" Sq. Terra Cotta Red With Brown Spackles FT; 2nd Floor		
Analyst Description: Bulk Material **Asbestos Types:** **Other Material:**			
FT-5-B	208092383-54L2	***No***	NAD
27	**Location:** 12" Sq. Terra Cotta Red With Brown Spackles FT Mastic; 2nd Floor		(by NYS ELAP 198.6) by John P. Koubiadis on 09/15/08
Analyst Description: Tan, Homogeneous, Non-Fibrous, Bulk Material **Asbestos Types:** **Other Material:** Non-fibrous 29.1 %			

See Reporting notes on last page

PLM Bulk Asbestos Report

5815101; Kingsbridge Armory; 29 West Kingsbridge Road,
Bronx, New York

Client No. / HGA	Lab No.	Asbestos Present	Total % Asbestos
FT-6-A 28	208092383-55L1 **Location:** 12" Sq. Dark Brown Floor Tile; 2nd Floor	***No***	NAD (by NYS ELAP 198.6) by John P. Koubiadis on 09/15/08
Analyst Description: Grey, Homogeneous, Non-Fibrous, Bulk Material **Asbestos Types:** **Other Material:** Non-fibrous 11.5 %			
FT-6-A 28	208092383-55L2 **Location:** 12" Sq. Dark Brown Floor Tile Mastic; 2nd Floor	***No***	NAD (by NYS ELAP 198.6) by John P. Koubiadis on 09/15/08
Analyst Description: Black, Homogeneous, Non-Fibrous, Bulk Material **Asbestos Types:** **Other Material:** Non-fibrous 19.8 %			
FT-6-B 28	208092383-56L1 **Location:** 12" Sq. Dark Brown Floor Tile; 2nd Floor	***No***	NAD (by NYS ELAP 198.6) by John P. Koubiadis on 09/15/08
Analyst Description: Grey, Homogeneous, Non-Fibrous, Bulk Material **Asbestos Types:** **Other Material:** Non-fibrous 11.3 %			
FT-6-B 28	208092383-56L2 **Location:** 12" Sq. Dark Brown Floor Tile Mastic; 2nd Floor	***No***	NAD (by NYS ELAP 198.6) by John P. Koubiadis on 09/15/08
Analyst Description: Black, Homogeneous, Non-Fibrous, Bulk Material **Asbestos Types:** **Other Material:** Non-fibrous 12.7 %			
MA-1-A 29	208092383-57 **Location:** Mastic Attached With 9" Sq. Red Floor Tiles (No FT); Middle Stair Room Basement- Mezzanine	***No***	NAD (by NYS ELAP 198.6) by John P. Koubiadis on 09/15/08
Analyst Description: Black, Homogeneous, Non-Fibrous, Bulk Material **Asbestos Types:** **Other Material:** Non-fibrous 9.7 %			
MA-1-B 29	208092383-58 **Location:** Mastic Attached With 9" Sq. Red Floor Tiles (No FT); Middle Stair Room Basement- Mezzanine	***No***	NAD (by NYS ELAP 198.6) by John P. Koubiadis on 09/15/08
Analyst Description: Black, Homogeneous, Non-Fibrous, Bulk Material **Asbestos Types:** **Other Material:** Non-fibrous 24.8 %			

See Reporting notes on last page

PLM Bulk Asbestos Report

5815101; Kingsbridge Armory; 29 West Kingsbridge Road,
Bronx, New York

Client No. / HGA	Lab No.	Asbestos Present	Total % Asbestos
MA-2-A	208092383-59	***No***	NAD
30	**Location:** Mastic/ Felt Paper Attached With 9" Sq. Brown Floor Tiles; 1st Floor		(by NYS ELAP 198.6) by John P. Koubiadis on 09/15/08
Analyst Description: Black, Heterogeneous, Non-Fibrous, Bulk Material **Asbestos Types:** **Other Material:** Non-fibrous 10.7 %			
MA-2-B	208092383-60	***No***	NAD
30	**Location:** Mastic/ Felt Paper Attached With 9" Sq. Brown Floor Tiles; 1st Floor		(by NYS ELAP 198.6) by John P. Koubiadis on 09/15/08
Analyst Description: Black, Heterogeneous, Non-Fibrous, Bulk Material **Asbestos Types:** **Other Material:** Non-fibrous 11.8 %			
MA-3-A	208092383-61	***No***	NAD
31	**Location:** Mastic/ Felt Paper Attached With 9" Sq. Black Floor Tiles; 1st Floor		(by NYS ELAP 198.6) by John P. Koubiadis on 09/15/08
Analyst Description: Black, Homogeneous, Non-Fibrous, Bulk Material **Asbestos Types:** **Other Material:** Non-fibrous 2.7 %			
MA-3-B	208092383-62	***No***	NAD
31	**Location:** Mastic/ Felt Paper Attached With 9" Sq. Black Floor Tiles; 1st Floor		(by NYS ELAP 198.6) by John P. Koubiadis on 09/15/08
Analyst Description: Black, Homogeneous, Non-Fibrous, Bulk Material **Asbestos Types:** **Other Material:** Non-fibrous 1.9 %			
MA-4-A	208092383-63	***No***	NAD
32	**Location:** Mastic/ Felt Paper Attached With 9" Sq. Blue Floor Tiles; 1st Floor		(by NYS ELAP 198.6) by John P. Koubiadis on 09/15/08
Analyst Description: Black, Heterogeneous, Non-Fibrous, Bulk Material **Asbestos Types:** **Other Material:** Non-fibrous 11.4 %			
MA-4-B	208092383-64	***No***	NAD
32	**Location:** Mastic/ Felt Paper Attached With 9" Sq. Blue Floor Tiles; 1st Floor		(by NYS ELAP 198.6) by John P. Koubiadis on 09/15/08
Analyst Description: Black, Heterogeneous, Non-Fibrous, Bulk Material **Asbestos Types:** **Other Material:** Non-fibrous 10.7 %			

See Reporting notes on last page

PLM Bulk Asbestos Report

5815101; Kingsbridge Armory; 29 West Kingsbridge Road,
Bronx, New York

Client No. / HGA	Lab No.	Asbestos Present	Total % Asbestos
MA-5-A	208092383-65	***No***	NAD
33	**Location:** Mastic Attached With 9" Sq. Wood Design Floor Tiles; 1st Floor- Mezzanine		(by NYS ELAP 198.6) by John P. Koubiadis on 09/15/08
Analyst Description: Black, Homogeneous, Non-Fibrous, Bulk Material			
Asbestos Types:			
Other Material: Non-fibrous 6.8 %			
MA-5-B	208092383-66	***No***	NAD
33	**Location:** Mastic Attached With 9" Sq. Wood Design Floor Tiles; 1st Floor- Mezzanine		(by NYS ELAP 198.6) by John P. Koubiadis on 09/15/08
Analyst Description: Black, Homogeneous, Non-Fibrous, Bulk Material			
Asbestos Types:			
Other Material: Non-fibrous 4.3 %			

Reporting Notes:

Analyzed by: John P. Koubiadis

*NAD/NSD =no asbestos detected; NA =not analyzed; NA/PS=not analyzed/positive stop; PLM Bulk Asbestos Analysis by EPA 600/M4-82-020 per 40 CFR 763 (NVLAP Lab Code 200546-0), ELAP PLM Method 198.1 for NY friable samples or 198.6 for NOB samples (NY ELAP Lab ID11480); Note:PLM is not consistently reliable in detecting asbestos in floor coverings and similar non-friable organically bound materials. NAD or Trace results by PLM are inconclusive, TEM is currently the only method that can be used to determine if this material can be considered or treated as non asbestos-containing in NY State (also see EPA Advisory for floor tile,FR 59,146,38970,8/1/94). National Institute of Standards and Technology Accreditation requirements mandate that this report must not be reproduced except in full without the approval of the lab. This PLM report relates ONLY to the items tested. AIHA Lab # 102843.

Reviewed By:

END OF REPORT

Client Name: Langan Engineering & Environmental Services

Table I
Summary of Bulk Asbestos Analysis Results

5815101; Kingsbridge Armory; 29 West Kingsbridge Road, Bronx, New York

AmeriSci Sample #	Client Sample#	HG Area	Sample Weight (gram)	Heat Sensitive Organic %	Acid Soluble Inorganic %	Insoluble Non-Asbestos Inorganic %	** Asbestos % by PLM/DS	** Asbestos % by TEM
01	PYB-1-A	1	----	----	----	----	NAD	NA
Location:	Pyro Blocks; 1st Floor							
02	PYB-1-B	1	----	----	----	----	NAD	NA
Location:	Pyro Blocks; 1st Floor							
03	BG-1-A	2	----	----	----	----	NAD	NA
Location:	Boiler Gasket; Boiler Room In Sub Basement							
04	BG-1-B	2	----	----	----	----	NAD	NA
Location:	Boiler Gasket; Boiler Room In Sub Basement							
05	BEP-1-A	3	----	----	----	----	NAD	NA
Location:	Boiler Edge Patch Material; Boiler Room In Sub Basement							
06	BEP-1-B	3	----	----	----	----	NAD	NA
Location:	Boiler Edge Patch Material; Boiler Room In Sub Basement							
07	PB-1-A	4	----	----	----	----	NAD	NA
Location:	Pressboard Material; Basement							
08	PB-1-B	4	----	----	----	----	NAD	NA
Location:	Pressboard Material; Basement							
09	WI-1-A	5	1.276	19.2	17.9	48.9	Chrysotile 14.0	NA
Location:	Wire Wrap Insulation; Seating Area							
10	WI-1-B	5	1.123	21.8	16.9	61.3	NA/PS	NA
Location:	Wire Wrap Insulation; Seating Area							
11	EB-1-A	6	----	----	----	----	NAD	NA
Location:	Electric Panel Board; Basement							
12	EB-1-B	6	----	----	----	----	NAD	NA
Location:	Electric Panel Board; Basement							
13	SSB-1-A	7	----	----	----	----	NAD	NA
Location:	Safety Switch Backing Material; Seat Level							
14	SSB-1-B	7	----	----	----	----	NAD	NA
Location:	Safety Switch Backing Material; Seat Level							
15	TR-1-A	8	----	----	----	----	Chrysotile 22.2	NA
Location:	Transite Electrical Panel; 1st Floor							
16	TR-1-B	8	----	----	----	----	NA/PS	NA
Location:	Transite Electrical Panel; 1st Floor							

See Reporting notes on last page

Table I
Summary of Bulk Asbestos Analysis Results
5815101; Kingsbridge Armory; 29 West Kingsbridge Road, Bronx, New York

AmeriSci Sample #	Client Sample#	HG Area	Sample Weight (gram)	Heat Sensitive Organic %	Acid Soluble Inorganic %	Insoluble Non-Asbestos Inorganic %	** Asbestos % by PLM/DS	** Asbestos % by TEM
17	DB-1-A	9	----	----	----	----	Chrysotile 50.0	NA
Location:	Debris On The Floor Pipe Insulation; Basement							
18	DB-1-B	9	----	----	----	----	NA/PS	NA
Location:	Debris On The Floor Pipe Insulation; Basement							
19	FLEX-1-A	10	----	----	----	----	NAD	NA
Location:	Vibration Damper Cloth; Basement							
20	FLEX-1-B	10	----	----	----	----	NAD	NA
Location:	Vibration Damper Cloth; Basement							
21	MPJ-1-A	11	----	----	----	----	Chrysotile 44.4	NA
Location:	Mud Pack Pipe Joint Attached With Old Fiberglass Pipe Insulation; Center Restroom On South Side- Basement							
22	FJF-1-A	12	0.172	90.1	3.5	4.9	Chrysotile 1.5	NA
Location:	Floor Joint Fill Material; Exterior- West Side By Building Wall							
23	FJF-1-B	12	0.382	75.9	3.9	20.2	NA/PS	NA
Location:	Floor Joint Fill Material; Exterior- West Side By Building Wall							
24	WPG-1-A	13	1.298	34.9	9.2	48.7	Chrysotile 7.2	NA
Location:	Wooden Wall Panel Glue; 2nd Floor							
25	WPG-1-B	13	0.565	32.2	27.4	40.4	NA/PS	NA
Location:	Wooden Wall Panel Glue; 2nd Floor							
26	WGL-1-A	14	0.425	52.5	2.1	45.4	NAD	NAD
Location:	Glue Attached With Cork Wall Tiles; 1st Floor Mezzanine							
27	WGL-1-B	14	0.432	53.7	1.9	44.4	NAD	NAD
Location:	Glue Attached With Cork Wall Tiles; 1st Floor Mezzanine							
28	MG-1-A	15	0.504	25.2	16.5	55.1	Chrysotile 3.2	NA
Location:	Mastic Attached With Mirrors On The Wall; 2nd Floor							
29	MG-1-B	15	0.361	27.4	17.2	55.4	NA/PS	NA
Location:	Mastic Attached With Mirrors On The Wall; 2nd Floor							
30	IDC-1-A	16	0.795	27.2	22.8	44.0	Chrysotile 3.0 Anthophyllite 3.0	NA
Location:	Interior Door Caulking; Basement							
31	IDC-1-B	16	0.507	28.8	22.1	49.1	NA/PS	NA
Location:	Interior Door Caulking; Basement							
32	DC-1-A	17	0.451	53.4	9.1	35.1	Chrysotile 2.4 Anthophyllite <1	NA
Location:	Door Caulking; Exterior							

See Reporting notes on last page .

Table I
Summary of Bulk Asbestos Analysis Results

5815101; Kingsbridge Armory; 29 West Kingsbridge Road, Bronx, New York

AmeriSci Sample #	Client Sample#	HG Area	Sample Weight (gram)	Heat Sensitive Organic %	Acid Soluble Inorganic %	Insoluble Non-Asbestos Inorganic %	** Asbestos % by PLM/DS	** Asbestos % by TEM
33	DC-1-B	17	0.803	38.1	10.6	51.3	NA/PS	NA
Location:	Door Caulking; Exterior							
34	WC-1-A	18	0.198	41.9	15.2	39.5	Chrysotile 1.7	NA
Location:	Window Caulking; Exterior						Anthophyllite 1.7	
35	WC-1-B	18	0.484	39.3	12.0	48.8	NA/PS	NA
Location:	Window Caulking; Exterior							
36L1	BBM-1-A	19	0.364	40.9	31.6	27.5	NAD	NAD
Location:	Covebase; Basement- Mezzanine							
36L2	BBM-1-A	19	0.416	30.3	69.5	0.2	NAD	NAD
Location:	Covebase Mastic; Basement- Mezzanine							
37L1	BBM-1-B	19	0.482	42.3	31.7	25.9	NAD	NAD
Location:	Covebase; Basement- Mezzanine							
37L2	BBM-1-B	19	0.435	31.0	68.0	0.9	NAD	NAD
Location:	Covebase Mastic; Basement- Mezzanine							
38L1	BBM-2-A	20	0.363	37.2	51.0	11.8	NAD	NAD
Location:	6" Black Covebase; 2nd Floor							
38L2	BBM-2-A	20	0.312	28.8	70.8	0.3	NAD	NAD
Location:	6" Black Covebase Mastic; 2nd Floor							
39L1	BBM-2-B	20	0.559	38.3	32.4	29.3	NAD	NAD
Location:	6" Black Covebase; 2nd Floor							
39L2	BBM-2-B	20	0.344	27.3	72.1	0.6	NAD	NAD
Location:	6" Black Covebase Mastic; 2nd Floor							
40	FC-1-A	21	0.747	71.8	9.1	19.1	NAD	NAD
Location:	Black Linoleum Floor Covering; Basement Mezzanine							
41	FC-1-B	21	0.668	71.1	10.9	18.0	NAD	NAD
Location:	Black Linoleum Floor Covering; Basement Mezzanine							
42	FC-2-A	22	0.719	72.9	10.8	16.3	NAD	NAD
Location:	Brown Linoleum Floor Covering; Middle Stair Room Basement Mezzanine							
43	FC-2-B	22	0.669	72.9	10.9	16.1	NAD	NAD
Location:	Brown Linoleum Floor Covering; Middle Stair Room Basement Mezzanine							
44	FT-1-A	23	0.239	20.1	58.2	17.8	Chrysotile 4.0	NA
Location:	9" Sq. Beige Floor Tiles/ No Mastic; Basement- North Side							

See Reporting notes on last page

Table I
Summary of Bulk Asbestos Analysis Results

5815101; Kingsbridge Armory; 29 West Kingsbridge Road, Bronx, New York

AmeriSci Sample #	Client Sample#	HG Area	Sample Weight (gram)	Heat Sensitive Organic %	Acid Soluble Inorganic %	Insoluble Non-Asbestos Inorganic %	** Asbestos % by PLM/DS	** Asbestos % by TEM
45	FT-1-B	23	0.604	20.9	47.5	31.6	NA/PS	NA
Location: 9" Sq. Beige Floor Tiles/ No Mastic; Basement- North Side								
46L1	FT-2A	24	0.999	11.5	87.6	0.9	NAD	NAD
Location: L1: 12" Sq. White Floor Tile; Basement- Mezzanine								
46L2	FT-2A	24	0.067	22.4	76.1	1.5	NAD	NAD
Location: L1: 12" Sq. White Floor Tile Mastic; Basement- Mezzanine								
46L3	FT-2A	24	0.327	21.7	71.9	6.4	NAD	NAD
Location: L2: 12" Sq. Beige Floor Tile; Basement- Mezzanine								
46L4	FT-2A	24	0.393	25.7	68.7	5.6	NAD	NAD
Location: L2: 12" Sq. Beige Floor Tile Mastic; Basement- Mezzanine								
47L1	FT-2-B	24	0.621	11.0	87.3	1.8	NAD	NAD
Location: L1: 12" Sq. White Floor Tiles; Basement- Mezzanine								
47L2	FT-2-B	24	0.112	22.3	75.0	2.7	NAD	NAD
Location: L1: 12" Sq. White Floor Tiles Mastic; Basement- Mezzanine								
47L3	FT-2-B	24	0.667	22.6	73.9	3.4	NAD	NAD
Location: L2: 12" Sq. Beige Floor Tiles; Basement- Mezzanine								
47L4	FT-2-B	24	0.213	39.9	54.5	5.6	NAD	NAD
Location: L2: 12" Sq. Beige Floor Tiles Mastic; Basement- Mezzanine								
48L1	FT-2-C	24	0.549	21.1	71.9	6.9	NAD	NAD
Location: 12" Sq. Beige Floor Tiles - Only 1 Layer; Basement- Mezzanine								
48L2	FT-2-C	24	0.270	65.6	27.4	7.0	NAD	NAD
Location: 12" Sq. Beige Floor Tiles Mastic- Only 1 Layer; Basement- Mezzanine								
49L1	FT-3-A		0.337	27.6	30.9	41.5	Chrysotile 6.9	NA
Location: Black Floor Tiles; Basement- Mezzanine Under Plywood & FT-2								
49L2	FT-3-A	25	0.167	80.8	8.4	10.8	NAD	NAD
Location: Black Floor Tile Mastic/ Felt Paper; Basement- Mezzanine Under Plywood & FT-2								
50L1	FT-3-B		0.414	28.7	27.1	44.2	NA	NA
Location: Black Floor Tiles; Basement- Mezzanine Under Plywood & FT-2								
50L2	FT-3-B	25	0.214	81.8	8.4	7.8	Chrysotile <0.25	Chrysotile 2.0
Location: Black Floor Tile Mastic/ Felt Paper; Basement- Mezzanine Under Plywood & FT-2								
51L1	FT-4-A	26	1.003	26.3	44.7	23.5	Chrysotile 5.5	NA
Location: 12" Sq. Tan Wood Design Floor Tiles; 1st Floor- Mezzanine								

See Reporting notes on last page

Table I
Summary of Bulk Asbestos Analysis Results

5815101; Kingsbridge Armory; 29 West Kingsbridge Road, Bronx, New York

AmeriSci Sample #	Client Sample#	HG Area	Sample Weight (gram)	Heat Sensitive Organic %	Acid Soluble Inorganic %	Insoluble Non-Asbestos Inorganic %	** Asbestos % by PLM/DS	** Asbestos % by TEM
51L2	FT-4-A	26	0.215	54.4	26.0	19.5	NAD	NAD
Location:	12" Sq. Tan Wood Design Floor Tiles Mastic; 1st Floor- Mezzanine							
52L1	FT-4-B	26	0.590	26.8	44.7	28.5	NA/PS	NA
Location:	12" Sq. Tan Wood Design Floor Tiles; 1st Floor- Mezzanine							
52L2	FT-4-B	26	0.177	58.8	21.5	19.8	NAD	NAD
Location:	12" Sq. Tan Wood Design Floor Tiles Mastic; 1st Floor- Mezzanine							
53L1	FT-5-A	27	0.562	23.7	47.0	25.7	Chrysotile 3.7	NA/PS
Location:	12" Sq. Terra Cotta Red With Brown Spackles FT; 2nd Floor							
53L2	FT-5-A	27	0.059	39.0	33.9	21.7	NAD	Chrysotile 5.4
Location:	12" Sq. Terra Cotta Red With Brown Spackles FT Mastic; 2nd Floor							
54L1	FT-5-B	27	0.266	24.4	54.5	21.1	NA/PS	NA/PS
Location:	12" Sq. Terra Cotta Red With Brown Spackles FT; 2nd Floor							
54L2	FT-5-B	27	0.086	50.0	20.9	29.1	NAD	NA/PS
Location:	12" Sq. Terra Cotta Red With Brown Spackles FT Mastic; 2nd Floor							
55L1	FT-6-A	28	0.617	24.8	63.7	11.4	NAD	Chrysotile Trace
Location:	12" Sq. Dark Brown Floor Tile; 2nd Floor							
55L2	FT-6-A	28	0.167	62.3	18.0	19.6	NAD	Chrysotile <1.0
Location:	12" Sq. Dark Brown Floor Tile Mastic; 2nd Floor							
56L1	FT-6-B	28	0.586	24.1	64.7	11.3	NAD	NAD
Location:	12" Sq. Dark Brown Floor Tile; 2nd Floor							
56L2	FT-6-B	28	0.063	57.1	30.2	12.7	NAD	NAD
Location:	12" Sq. Dark Brown Floor Tile Mastic; 2nd Floor							
57	MA-1-A	29	0.093	63.4	26.9	8.2	NAD	Chrysotile 1.5
Location:	Mastic Attached With 9" Sq. Red Floor Tiles (No FT); Middle Stair Room Basement- Mezzanine							
58	MA-1-B	29	0.105	50.5	24.8	24.8	NAD	NA/PS
Location:	Mastic Attached With 9" Sq. Red Floor Tiles (No FT); Middle Stair Room Basement- Mezzanine							
59	MA-2-A	30	0.197	84.8	4.6	10.6	NAD	Chrysotile Trace
Location:	Mastic/ Felt Paper Attached With 9" Sq. Brown Floor Tiles; 1st Floor							
60	MA-2-B	30	0.451	84.0	4.2	11.7	NAD	Chrysotile Trace
Location:	Mastic/ Felt Paper Attached With 9" Sq. Brown Floor Tiles; 1st Floor							
61	MA-3-A	31	0.291	91.4	5.8	2.6	NAD	Chrysotile Trace
Location:	Mastic/ Felt Paper Attached With 9" Sq. Black Floor Tiles; 1st Floor							

See Reporting notes on last page

Table I
Summary of Bulk Asbestos Analysis Results

5815101; Kingsbridge Armory; 29 West Kingsbridge Road, Bronx, New York

AmeriSci Sample #	Client Sample#	HG Area	Sample Weight (gram)	Heat Sensitive Organic %	Acid Soluble Inorganic %	Insoluble Non-Asbestos Inorganic %	** Asbestos % by PLM/DS	** Asbestos % by TEM
62	MA-3-B	31	0.212	93.4	4.7	1.8	NAD	Chrysotile Trace
Location:	Mastic/ Felt Paper Attached With 9" Sq. Black Floor Tiles; 1st Floor							
63	MA-4-A	32	0.166	84.3	4.2	11.3	NAD	Chrysotile Trace
Location:	Mastic/ Felt Paper Attached With 9" Sq. Blue Floor Tiles; 1st Floor							
64	MA-4-B	32	0.140	85.0	4.3	10.7	NAD	NAD
Location:	Mastic/ Felt Paper Attached With 9" Sq. Blue Floor Tiles; 1st Floor							
65	MA-5-A	33	0.059	84.7	8.5	5.1	NAD	Chrysotile 1.7
Location:	Mastic Attached With 9" Sq. Wood Design Floor Tiles; 1st Floor- Mezzanine							
66	MA-5-B	33	0.138	88.4	7.2	4.3	NAD	NA/PS
Location:	Mastic Attached With 9" Sq. Wood Design Floor Tiles; 1st Floor- Mezzanine							

Analyzed by: Aleksandr Barengolts; Date Analyzed 9/15/2008

**Quantitative Analysis (Semi/Full); Bulk Asbestos Analysis - PLM by EPA 600/M4-82-020 per 40 CFR or ELAP 198.1 for New York friable samples or ELAP 198.6 for New York NOB samples; TEM (Semi/Full) by EPA 600/R-93/116 (not covered by NVLAP Bulk accreditation); or ELAP 198.4 for New York samples; NAD = no asbestos detected during a quantitative analysis; NA = not analyzed; Trace = <1%; Quantitation for beginning weights of <0.1 grams should be considered as qualitative only; Qualitative Analysis: Asbestos analysis results of "Present" or "NVA = No Visible Asbestos" represents results for Qualitative PLM or TEM Analysis only (no accreditation coverage available from any regulatory agency for qualitative analyses); AIHA Lab # 102843, NVLAP Lab Code 200546-0, NYSDOH ELAP LAB ID 11480.

Warning Note: PLM limitation, only TEM will resolve fibers <0.25 micrometers in diameter. TEM bulk analysis is representative of the fine grained matrix material and may not be representative of non-uniformly dispersed debris for which PLM evaluation is recommended (i.e. soils and other heterogenous materials).

Reviewed By:

Langan
Engineering and Environmental Services

CHAIN OF CUSTODY RECORD / ANALYSIS REQUEST

☒ River Drive Center I
Elmwood Park, NJ 07407
Phone: 201-794-6900
Fax: 201-794-7501

☐ 90 West Street
New York, NY 10006-1039
Phone: 212-964-7888
Fax: 212-964-7885

☐ Georgetown Crossing
3655 Route 202, Ste 225
Doylestown, PA 8901-1699
Phone: 215-348-7101
Fax: 215-348-7125

☐ 1 Penn Center & Suburban Stn
1617 JFK Boulevard, Ste 889
Philadelphia, PA 19103
Phone: 215-864-0640
Fax: 215-864-0671

☐ Long Wharf Maritime Center
555 Long Wharf Drive
New Haven, CT 06511-6107
Phone: 203-562-5771
Fax: 203-789-6142

				ANALYSIS REQUESTED: Asbestos: XX				Lead:
Project Name:	Kingsbridge Armory	Project. No.:	5815101	BULK: XX				
Address:	29 West Kingsbridge Road	Auth. By:	Vijay Patel					
Site Location:	Bronx, New York	Phone No:	(201) 794-6900	PLM	PLM-NOB	TEM	AAS	TCLP
Sampled By:	M. Baran/S. Patel	License #:	103281					
Company:	LANGAN		72hrs TAT					

Sample ID Number	Description of Sample	Location	Sampling Date	PLM	PLM-NOB	TEM	AAS	TCLP
PYB-1-A	pyro-blocks	1st Floor	9/4,5 &8/08	X				
PYB-1-B	↓	↓	↓	X				
BG-1-A	Boiler Gasket	Boiler room in sub basement	↓	X	2080923833			
BG-1-B	↓	↓	↓	X				
BEP-1-A	Boiler edge Patch materials	↓	↓	X				
BEP-1-B	↓	↓	↓	X				
PB-1-A	Pressboard material	Basement	↓	X				
PB-1-B	↓	↓	↓	X				
WI-1-A	Wire wrap insulation	Seating area	↓	X				
WI-1-B	↓	↓	↓	X				

Total No. of Samples: 10

Laboratory Instructions/Turnaround Requested: 72hrs TAT

XXX Stop at first positive result for each homogeneous sample; Analyze by layer

Relinquished By: Sanjay Patel	DATE: 9/11/08	Received By:	9/12
Fedex Delivery	TIME:		1037
Company: LANGAN		Company:	

Relinquished By:	DATE:	Received By:
	TIME:	
Company: LANGAN		Company:

Laboratory Name & Address: **AmeriSci, NY**

Langan
Engineering and Environmental Services

CHAIN OF CUSTODY RECORD / ANALYSIS REQUEST

☒ River Drive Center I
Elmwood Park, NJ 07407
Phone: 201-794-6900
Fax: 201-794-7501

☐ 90 West Street
New York, NY 10006-1039
Phone: 212-964-7888
Fax: 212-964-7885

☐ Georgetown Crossing
3655 Route 202, Ste 225
Doylestown, PA 8901-1699
Phone: 215-348-7101
Fax: 215-348-7125

☐ 1 Penn Center & Suburban Stn
1617 JFK Boulevard, Ste 889
Philadelphia, PA 19103
Phone: 215-864-0640
Fax: 215-864-0671

☐ Long Wharf Maritime Center
555 Long Wharf Drive
New Haven, CT 06511-6107
Phone: 203-562-5771
Fax: 203-789-6142

				ANALYSIS REQUESTED: Asbestos: XX				Lead:
Project Name:	Kingsbridge Armory	Project. No.:	5815101	BULK: XX				
Address:	29 West Kingsbridge Road	Auth. By:	Vijay Patel					
Site Location:	Bronx, New York	Phone No:	(201) 794-6900	PLM	PLM-NOB	TEM	AAS	TCLP
Sampled By:	M. Baran/S. Patel	License #:	103281					
Company:	LANGAN		72hrs TAT					

Sample ID Number	Description of Sample	Location	Sampling Date	PLM	PLM-NOB	TEM	AAS	TCLP
EB-1-A	Electric panel board	Basement	9/4,5 &8/08	X				
EB-1-B	↓	↓	↓	X				
SSB-1-A	Safety switch backing material	seat level		X	20809383-			
SSB-1-B	↓	↓	↓	X				
TR-1-A	Transite electrical panel	1st Floor		X				
TR-1-B	↓	↓	↓	X				
DB-1-A	Debris on the floor Pipe insulation	Basement		X				
DB-1-B	↓	↓	↓	X				
FLEX-1-A	Vibration damper cloth	Basement		X				
FLEX-1-B	↓	↓	↓	X				

Total No. of Samples: 10

Laboratory Instructions/Turnaround Requested: 72hrs TAT

XXX Stop at first positive result for each homogeneous sample; Analyze by layer

Relinquished By: Sanjay Patel	DATE:	Received By:
Sanjay Patel	9/11/08	9/12
Fedex Delivery	TIME:	1037
Company: LANGAN		Company:

Relinquished By:	DATE:	Received By:
	TIME:	
Company: LANGAN		Company:

Laboratory Name & Address: **AmeriSci, NY**

Langan
Engineering and Environmental Services

CHAIN OF CUSTODY RECORD / ANALYSIS REQUEST

☒ River Drive Center I
Elmwood Park, NJ 07407
Phone: 201-794-6900
Fax: 201-794-7501

☐ 90 West Street
New York, NY 10006-1039
Phone: 212-964-7888
Fax: 212-964-7885

☐ Georgetown Crossing
3655 Route 202, Ste 225
Doylestown, PA 8901-1699
Phone: 215-348-7101
Fax: 215-348-7125

☐ 1 Penn Center & Suburban Stn
1617 JFK Boulevard, Ste 889
Philadelphia, PA 19103
Phone: 215-864-0640
Fax: 215-864-0671

☐ Long Wharf Maritime Center
555 Long Wharf Drive
New Haven, CT 06511-6107
Phone: 203-562-5771
Fax: 203-789-6142

				ANALYSIS REQUESTED: Asbestos: XX				Lead:
Project Name:	Kingsbridge Armory	Project. No.:	5815101	BULK: XX				
Address:	29 West Kingsbridge Road	Auth. By:	Vijay Patel					
Site Location:	Bronx, New York	Phone No:	(201) 794-6900	PLM	PLM-NOB	TEM	AAS	TCLP
Sampled By:	M. Baran/S. Patel	License #:	103281					
Company:	LANGAN		72hrs TAT					

Sample ID Number	Description of Sample	Location	Sampling Date	PLM	PLM-NOB	TEM	AAS	TCLP
					20809283-			
MPJ-1-A	Mudpack pipe joint attached with old fiberglass pipe insulation	Center restroom on southside - Basement	9/4,5 &8/08	X				
FJF-1-A	Floor joint fill material	Exterior - Westside by building wall		X	X	X		
FJF-1-B	↓	↓		X	X	X		
WPG-1-A	Wooden wall panel glue	2nd floor			X	X		
WPG-1-B	↓	↓			X	X		
WGL-1-A	Glue attached with cork wall tiles	1st Floor Mezza-nine			X	X		
WGL-1-B	↓	↓			X	X		
MG-1-A	Mastic attached with mirrors on the wall	2nd Floor			X	X		
MG-1-B	↓	↓			X	X		

Total No. of Samples: 09

Laboratory Instructions/Turnaround Requested: 72hrs TAT

XXX Stop at first positive result for each homogeneous sample; Analyze by layer

Relinquished By: Sanjay Patel	DATE:	Received By:
Sanjay Patel	9/11/08	9/12
Fedex Delivery	TIME:	
Company: LANGAN		Company: LDS

Relinquished By:	DATE:	Received By:
	TIME:	
Company: LANGAN		Company:

Laboratory Name & Address: **AmeriSci, NY**

Langan
Engineering and Environmental Services

CHAIN OF CUSTODY RECORD / ANALYSIS REQUEST

☒ River Drive Center I
Elmwood Park, NJ 07407
Phone: 201-794-6900
Fax: 201-794-7501

☐ 90 West Street
New York, NY 10006-1039
Phone: 212-964-7888
Fax: 212-964-7885

☐ Georgetown Crossing
3655 Route 202, Ste 225
Doylestown, PA 8901-1699
Phone: 215-348-7101
Fax: 215-348-7125

☐ 1 Penn Center & Suburban Stn
1617 JFK Boulevard, Ste 889
Philadelphia, PA 19103
Phone: 215-864-0640
Fax: 215-864-0671

☐ Long Wharf Maritime Center
555 Long Wharf Drive
New Haven, CT 06511-6107
Phone: 203-562-5771
Fax: 203-789-6142

Project Name:	Kingsbridge Armory	Project. No.:	5815101
Address:	29 West Kingsbridge Road	Auth. By:	Vijay Patel
Site Location:	Bronx, New York	Phone No:	(201) 794-6900
Sampled By:	M. Baran/S. Patel	License #:	103281
Company:	LANGAN		72hrs TAT

Sample ID Number	Description of Sample	Location	Sampling Date	ANALYSIS REQUESTED: Asbestos: XX BULK: XX PLM	PLM-NOB	TEM	AAS	TCLP	Lead:
IDC-1-A	Interior door caulking	Basement	9/4,5 &8/08		X	X			
IDC-1-B	↓	↓	↓		X	X			
DC-1-A	Door Caulking	Exterior	↓		X	X			
DC-1-B	↓	↓	↓		X	X			
WC-1-A	window caulking	↓	↓		X	X			
WC-1-B	↓	↓	↓		X	X			
BBM-1-A	Cove base and mastic	Basement-Mezzanine	↓		X	X			
BBM-1-B	↓	↓	↓		X	X			
BBM-2-A	6" black cove base and mastic	2nd floor	↓		X	X			
BBM-2-B	↓	↓	↓		X	X			

20809238 3

Total No. of Samples: 10
Laboratory Instructions/Turnaround Requested: 72hrs TAT

XXX Stop at first positive result for each homogeneous sample; Analyze by layer

Relinquished By: Sanjay Patel	DATE:	Received By:
Sanjay Patel	9/11/08	9/12
Fedex Delivery	TIME:	1057
Company: LANGAN		Company:

Relinquished By:	DATE:	Received By:
	TIME:	
Company: LANGAN		Company:

Laboratory Name & Address: **AmeriSci, NY**

Langan
Engineering and Environmental Services

☒ River Drive Center I
Elmwood Park, NJ 07407
Phone: 201-794-6900
Fax: 201-794-7501

☐ 90 West Street
New York, NY 10006-1039
Phone: 212-964-7888
Fax: 212-964-7885

☐ Georgetown Crossing
3655 Route 202, Ste 225
Doylestown, PA 8901-1699
Phone: 215-348-7101
Fax: 215-348-7125

☐ 1 Penn Center & Suburban Stn
1617 JFK Boulevard, Ste 889
Philadelphia, PA 19103
Phone: 215-864-0640
Fax: 215-864-0671

☐ Long Wharf Maritime Center
555 Long Wharf Drive
New Haven, CT 06511-6107
Phone: 203-562-5771
Fax: 203-789-6142

CHAIN OF CUSTODY RECORD / ANALYSIS REQUEST

				ANALYSIS REQUESTED: Asbestos: XX			Lead:	
Project Name:	Kingsbridge Armory	Project. No.:	5815101	BULK: XX				
Address:	29 West Kingsbridge Road	Auth. By:	Vijay Patel					
Site Location:	Bronx, New York	Phone No:	(201) 794-6900	PLM	PLM-NOB	TEM	AAS	TCLP
Sampled By:	M. Baran/S. Patel	License #:	103281					
Company:	LANGAN		72hrs TAT					

Sample ID Number	Description of Sample	Location	Sampling Date	PLM	PLM-NOB	TEM	AAS	TCLP
FC-1-A	Black linoleum floor covering	Basement Mezzanine	9/4,5 &8/08		X	X		
FC-1-B	↓	↓			X	X		
FC-2-A	Brown linoleum floor covering	Middle stair room Basement mezzaine			X	X	208092383	
FC-2-A	↓	↓			X	X		
FT-1-A	9"sq. Beige floor tiles/ NO mastic	Basement-North side			X	X		
FT-1-B	↓	↓			X	X		
FT-2-A	L1: 12"sq. white floor tiles and mastic	Basement - Mezzanine			X	X		
	L2: 12"sq. beige floor tiles and mastic	↓			X	X		
FT-2-B	↓				X	X		
FT-2-C	12"sq. beige floor tiles and mastic-only 1 layer	↓	↓		X	X		

Total No. of Samples: 09

Laboratory Instructions/Turnaround Requested: 72hrs TAT

XXX Stop at first positive result for each homogeneous sample; Analyze by layer

Relinquished By: Sanjay Patel	DATE:	Received By:
Sanjay Patel	9/11/08	9/12
Fedex Delivery	TIME:	1037
Company: LANGAN		Company:

Relinquished By:	DATE:	Received By:
	TIME:	
Company: LANGAN		Company:

Laboratory Name & Address: **AmeriSci, NY**

Langan
Engineering and Environmental Services

☒ River Drive Center I
Elmwood Park, NJ 07407
Phone: 201-794-6900
Fax: 201-794-7501

☐ 90 West Street
New York, NY 10006-1039
Phone: 212-964-7888
Fax: 212-964-7885

☐ Georgetown Crossing
3655 Route 202, Ste 225
Doylestown, PA 8901-1699
Phone: 215-348-7101
Fax: 215-348-7125

☐ 1 Penn Center & Suburban Stn
1617 JFK Boulevard, Ste 889
Philadelphia, PA 19103
Phone: 215-864-0640
Fax: 215-864-0671

☐ Long Wharf Maritime Center
555 Long Wharf Drive
New Haven, CT 06511-6107
Phone: 203-562-5771
Fax: 203-789-6142

CHAIN OF CUSTODY RECORD / ANALYSIS REQUEST

Project Name:	Kingsbridge Armory	Project. No.:	5815101	ANALYSIS REQUESTED: Asbestos: XX				Lead:	
Address:	29 West Kingsbridge Road	Auth. By:	Vijay Patel	BULK: XX					
Site Location:	Bronx, New York	Phone No:	(201) 794-6900		PLM	PLM-NOB	TEM	AAS	TCLP
Sampled By:	M. Baran/S. Patel	License #:	103281						
Company:	LANGAN		72hrs TAT						

Sample ID Number	Description of Sample	Location	Sampling Date	PLM	PLM-NOB	TEM	AAS	TCLP
FT-3-A	Black floor tiles and mastic/Felt paper	Basement-Mezzanine under plywood & FT-2	9/4,5 &8/08		X	X		
FT-3-B	↓	↓	↓		X	X		
FT-4-A	12" sq. tan wood design floor tiles and mastic	1st floor-Mezzanine			X	X	208092383	
FT-4-B	↓	↓	↓		X	X		
FT-5-A	12" sq. terra cotta red with brown speckles FT and mastic	2nd Floor			X	X		
FT-5-B	↓	↓	↓		X	X		
FT-6-A	12" sq. dark brown floor tiles and mastic	2nd Floor			X	X		
FT-6-B	↓	↓	↓		X	X		
MA-1-A	Mastic attached with 9" sq. red floor tiles (NO FT)	Middle stair room Basement-Mezzanine			X	X		
MA-1-B	↓	↓	↓		X	X		

Total No. of Samples: 10

Laboratory Instructions/Turnaround Requested: 72hrs TAT

XXX Stop at first positive result for each homogeneous sample; Analyze by layer

Relinquished By: Sanjay Patel	DATE:	Received By:
Sanjay Patel	9/11/08	9/12
Fedex Delivery	TIME:	
Company: LANGAN		Company: C37

Relinquished By:	DATE:	Received By:
	TIME:	
Company: LANGAN		Company:

Laboratory Name & Address: **AmeriSci, NY**

Langan
Engineering and Environmental Services

☒ River Drive Center I
Elmwood Park, NJ 07407
Phone: 201-794-6900
Fax: 201-794-7501

☐ 90 West Street
New York, NY 10006-1039
Phone: 212-964-7888
Fax: 212-964-7885

☐ Georgetown Crossing
3655 Route 202, Ste 225
Doylestown, PA 8901-1699
Phone: 215-348-7101
Fax: 215-348-7125

☐ 1 Penn Center & Suburban Stn
1617 JFK Boulevard, Ste 889
Philadelphia, PA 19103
Phone: 215-864-0640
Fax: 215-864-0671

☐ Long Wharf Maritime Center
555 Long Wharf Drive
New Haven, CT 06511-6107
Phone: 203-562-5771
Fax: 203-789-6142

CHAIN OF CUSTODY RECORD / ANALYSIS REQUEST

Project Name:	Kingsbridge Armory	Project. No.:	5815101	ANALYSIS REQUESTED: Asbestos: XX			Lead:	
Address:	29 West Kingsbridge Road	Auth. By:	Vijay Patel	BULK: XX				
Site Location:	Bronx, New York	Phone No:	(201) 794-6900					
Sampled By:	M. Baran/S. Patel	License #:	103281	PLM	PLM-NOB	TEM	AAS	TCLP
Company:	LANGAN		72hrs TAT					

Sample ID Number	Description of Sample	Location	Sampling Date	PLM	PLM-NOB	TEM	AAS	TCLP
MA-2-A	Mastic/Felt paper attached with 9" sq. brown floor tiles,	1st Floor	9/4,5 &8/08		X	X		
MA-2-B	↓	↓	↓		X	X		
MA-3-A	Mastic/Felt paper attached with 9"sq. black floor tiles	1st Floor	↓		X	X	20809238	3
MA-3-B	↓	↓	↓		X	X		
MA-4-A	Mastic/Felt attached with 9" sq. blue floor tiles	1st Floor	↓		X	X		
MA-4-B	↓	↓	↓		X	X		
MA-5-A	Mastic attached with 9" sq. wood design floor tiles	1st Floor-Mezzanine	↓		X	X		
MA-5-B	↓	↓	↓		X	X		

Total No. of Samples: 08

Laboratory Instructions/Turnaround Requested: 72hrs TAT

XXX Stop at first positive result for each homogeneous sample; Analyze by layer

Relinquished By: Sanjay Patel	DATE:	Received By:
Sanjay Patel	9/11/08	9/12
Fedex Delivery	TIME:	1037
Company: LANGAN		Company:

Laboratory Name & Address: **AmeriSci, NY**

Relinquished By:	DATE:	Received By:
	TIME:	
Company: LANGAN		Company:

Langan Certifications/ Laboratory Accreditations

LANGAN

NEW YORK STATE - DEPARTMENT OF LABOR
DIVISION OF SAFETY AND HEALTH
LICENSE AND CERTIFICATE UNIT
STATE CAMPUS BUILDING 12
ALBANY, NY 12240

ASBESTOS HANDLING LICENSE

Langan Engineering And Environmental Services, Inc.
River Drive Center One
619 River Drive
Elmwood Park, NJ 07407

FILE NUMBER: 99-0273
LICENSE NUMBER: 29702
LICENSE CLASS: RESTRICTED
DATE OF ISSUE: 06/10/2008
EXPIRATION DATE: 06/30/2009

Duly Authorized Representative – Vijay Patel

This license has been issued in accordance with applicable provisions of Article 30 of the Labor Law of New York State and of the New York State Codes, Rules and Regulations (12 NYCRR Part 56). It is subject to suspension or revocation for a (1) serious violation of state, federal or local laws with regard to the conduct of an asbestos project, or (2) demonstrated lack of responsibility in the conduct of any job involving asbestos or asbestos material.

This license is valid only for the contractor named above and this license or a photocopy must be prominently displayed at the asbestos project worksite. This license verifies that all persons employed by the licensee on an asbestos project in New York State have been issued an Asbestos Certificate, appropriate for the type of work they perform, by the New York State Department of Labor.

Maureen A. Cox, Director
FOR THE COMMISSIONER OF LABOR

SH 432 (4-07)

United States Environmental Protection Agency

This is to certify that

Langan Engineering & Environmental Services, Inc.

619 River Drive Center 1, Elmwood Park, New Jersey 07407

has fulfilled the requirements of the Toxic Substances Control Act (TSCA) Section 402(a)(1), and has received certification to conduct lead-based paint activities pursuant to 40 CFR Part 745.226.

In the Jurisdiction of:

New York

This certification is valid from the date of issuance and expires May 30, 2009

NY-2233-1

Certification #

JUN - 5 2006

Issued On

Kenneth S. Stoller, P.E., QEP, DEE, Chief

Pesticides & Toxic Substances Branch

TSC
providing TOTAL SAFETY CONSULTING
5 Court Square
Long Island City, NY 11101
718.389.2103 - Fax: 718.389.6155
www.totalsafety.org



NYC DOB 4-HR Supported Scaffold User Certificate

Name: Vijay Patel
Director: Tom Ferrante **Class Date: 06/19/2007**

Exp. Date: 06/19/2011 **Card No. SS07-2653**

STATE OF NEW YORK - DEPARTMENT OF LABOR
ASBESTOS CERTIFICATE



VIJAY B PATEL
CLASS(EXPIRES)
C ATEC(05/08) D INSP(05/08)
E MGPL(05/08) H PM (05/08)
I PD (05/08)

CERT# 98-12523

MUST BE CARRIED ON ASBESTOS PROJECTS

NYC DEP Asbestos Control Program
Asbestos Certificate



PATEL,
VIJAY B
INVESTIGATOR
103029
EXPIRES: 5/13/2008

Must be carried on all asbestos projects

NYC DEP Asbestos Control Program
Asbestos Certificate



PATEL,
VIJAY B
INVESTIGATOR
110337
EXPIRES: 5/13/2010
DOB: [redacted] M 5' 06"

Must be carried on all asbestos projects

STATE OF NEW YORK - DEPARTMENT OF LABOR
ASBESTOS CERTIFICATE



VIJAY B PATEL
CLASS(EXPIRES)
C ATEC(05/09) D INSP(05/09)
E MGPL(05/09) H PM (05/09)
I PD (05/09)

CERT# 98-12523
DMV# [redacted]

MUST BE CARRIED ON ASBESTOS PROJECTS

New York
PROJECT DESIGNER



Certified Lead-Based
Paint Professional

Certification No NY-P-2789-1	
Date of Birth	Expiration Date 09/29/2009
Address	
Badge Holder's Name Vijay B. Patel	
Badge Holder's Signature	

If found, drop in any mailbox
Postmaster: Please return to:
US EPA
1200 Pennsylvania Ave, NW
(MC-7404OT)
Washington, DC 20460
or call 1-800-424-LEAD

New York
RISK ASSESSOR



Certified Lead-Based
Paint Professional

Certification No NY-R-2789-1	
Date of Birth	Expiration Date 09/29/2009
Address	
Badge Holder's Name Vijay B. Patel	
Badge Holder's Signature	

If found, drop in any mailbox
Postmaster: Please return to:
US EPA
1200 Pennsylvania Ave, NW
(MC-7404OT)
Washington, DC 20460
or call 1-800-424-LEAD

EYES BLK
HAIR BLK

IF FOUND RETURN TO:
NYSDOL - L&C UNIT
ROOM 290A BUILDING 12
STATE OFFICE CAMPUS
ALBANY NY 12240

New York
RISK ASSESSOR



Certified Lead-Based
Paint Professional

New York
INSPECTOR



Certified Lead-Based
Paint Professional

New Jersey Department of
Health & Senior Services
Indoor Environments Program
Lead Certification Permit



SANJAY B PATEL
Permit Number: 017721
ID Number: 006046
Expiration Date: 3/28/2009

Authorization Signature: James A. Howcomber, Director

Inspector/Risk Assessor

NJ Department of Community Affairs
Division of Codes and Standards
Bureau of Code Services



This is to certify that

Sanjay Patel

has been certified as:

Asbestos Safety Technician

Certification #	**01110**
Effective Date	**8/1/2007**
Expiration Date	**7/31/2009**

TSC
providing TOTAL SAFETY CONSULTING
5 Court Square
Long Island City, NY 11101
718.369.2103 - Fax: 718.369.6155
www.totalsafety.org



NYC DOB 4-HR Supported Scaffold User Certificate

Name: Sanjay Patel
Director: Tom Ferrante **Class Date: 06/19/2007**

Exp. Date: 06/19/2011 **Card No. SS07-2672**

This card in no way certifies or verifies this individuals competency in the safe operation of scaffolds

If found, please contact TSC at (718) 389-2103

NYC DEP Asbestos Control Program
Asbestos Certificate



PATEL,
SANJAYKUMAR B
INVESTIGATOR
108041
EXPIRES: 9/18/2009

Must be carried on all asbestos projects

Certification No NY-I-4543-1	
Date of Birth	Expiration Date 11/20/2009
Address	
Badge Holder's Name: Sanjay B Patel	
Badge Holder's Signature	

If found, drop in any mailbox
Postmaster: Please return to:
US EPA
1200 Pennsylvania Ave, NW
(MC-7404OT)
Washington, DC 20460
or call 1-800-424-LEAD

STATE OF NEW YORK - DEPARTMENT OF LABOR
ASBESTOS CERTIFICATE



SANJAYKUMAR PATEL
CLASS(EXPIRES)
C ATEC(09/08) D INSP(09/08)
H PM (09/08)

CERT# 98-10216

MUST BE CARRIED ON ASBESTOS PROJECTS

THIS CARD IS ISSUED PURSUANT TO
N.J.S.A. 52:27D-129 ET SEQ OF THE
STATE OF NEW JERSEY

CHIEF
BUREAU OF CODE SERVICES

Certification No NY-R-4543-1	
Date of Birth	Expiration Date 11/20/2009
Address	
Badge Holder's Name: Sanjay B Patel	
Badge Holder's Signature	

If found, drop in any mailbox
Postmaster: Please return to:
US EPA
1200 Pennsylvania Ave, NW
(MC-7404OT)
Washington, DC 20460
or call 1-800-424-LEAD

EYES BLK
HAIR BLK

IF FOUND RETURN TO:
NYSDOL - L&C UNIT
ROOM 290A BUILDING 12
STATE OFFICE CAMPUS
ALBANY NY 12240

This certificate must be shown to a NYCDEP representative upon request. Report loss immediately to NYCDEP Asbestos Control Program, 8th floor 59-17 Junction Blvd., Flushing, NY 11373

This PERMIT has been issued in accordance with N.J.A.C. 8:62. You MUST have this PERMIT with you on the job. To report a lost or stolen permit, notify us of edits to information on a permit, report change of address, report defects in card, or to find out how to renew a permit, contact the NJDHSS at:
New Jersey Department of Health & Senior Services
Consumer & Environmental Health Services
Indoor Environments Program, Training and Certification
3635 Quakerbridge Road, PO Box 372
Trenton, NJ 08625-0372
Telephone: (609) 631-6749 Fax: (609)588-7618
www.state.nj.us/health/eoh/leadasb/
If this permit is found abandoned, please send to above address.

DA 3/14/2007

United States Department of Commerce
National Institute of Standards and Technology

NVLAP®

Certificate of Accreditation to ISO/IEC 17025:2005

NVLAP LAB CODE: 200546-0

AmeriSci New York

New York, NY

is accredited by the National Voluntary Laboratory Accreditation Program for specific services, listed on the Scope of Accreditation, for:

BULK ASBESTOS FIBER ANALYSIS

This laboratory is accredited in accordance with the recognized International Standard ISO/IEC 17025:2005. This accreditation demonstrates technical competence for a defined scope and the operation of a laboratory quality management system (refer to joint ISO-ILAC-IAF Communique dated 18 June 2005).

2008-07-01 through 2009-06-30

Effective dates

DEPARTMENT OF COMMERCE
UNITED STATES OF AMERICA

Sally S. Bruce

For the National Institute of Standards and Technology

NVLAP-01C (REV. 2006-09-13)

National Voluntary Laboratory Accreditation Program

SCOPE OF ACCREDITATION TO ISO/IEC 17025:2005

AmeriSci New York
DBA: AmeriSci New York
117 E. 30th Street
New York, NY 10016
Mr. Paul Mucha
Phone: 212-679-8600 Fax: 212-679-2711
E-Mail: pmucha@amerisci.com
URL: http://www.amerisci.com

BULK ASBESTOS FIBER ANALYSIS (PLM) **NVLAP LAB CODE 200546-0**

NVLAP Code	*Designation / Description*
18/A01	EPA-600/M4-82-020: Interim Method for the Determination of Asbestos in Bulk Insulation Samples

2008-07-01 through 2009-06-30
Effective dates

Sally S. Bruce
For the National Institute of Standards and Technology

United States Department of Commerce
National Institute of Standards and Technology

NVLAP®

Certificate of Accreditation to ISO/IEC 17025:2005

NVLAP LAB CODE: 200546-0

AmeriSci New York

New York, NY

is accredited by the National Voluntary Laboratory Accreditation Program for specific services, listed on the Scope of Accreditation, for:

AIRBORNE ASBESTOS FIBER ANALYSIS

This laboratory is accredited in accordance with the recognized International Standard ISO/IEC 17025:2005. This accreditation demonstrates technical competence for a defined scope and the operation of a laboratory quality management system (refer to joint ISO-ILAC-IAF Communique dated 18 June 2005).

2008-07-01 through 2009-06-30

Effective dates

DEPARTMENT OF COMMERCE * UNITED STATES OF AMERICA *

Sally S. Bruce

For the National Institute of Standards and Technology

NVLAP-01C (REV. 2006-09-13)

National Voluntary Laboratory Accreditation Program

SCOPE OF ACCREDITATION TO ISO/IEC 17025:2005

AmeriSci New York
DBA: AmeriSci New York
117 E. 30th Street
New York, NY 10016
Mr. Paul Mucha
Phone: 212-679-8600 Fax: 212-679-2711
E-Mail: pmucha@amerisci.com
URL: http://www.amerisci.com

AIRBORNE ASBESTOS FIBER ANALYSIS (TEM) **NVLAP LAB CODE 200546-0**

NVLAP Code	*Designation / Description*
18/A02	U.S. EPA's "Interim Transmission Electron Microscopy Analytical Methods-Mandatory and Nonmandatory-and Mandatory Section to Determine Completion of Response Actions" as found in 40 CFR, Part 763, Subpart E, Appendix A.

2008-07-01 through 2009-06-30
Effective dates

Sally S. Bruce
For the National Institute of Standards and Technology

NEW YORK STATE DEPARTMENT OF HEALTH
WADSWORTH CENTER
RICHARD F. DAINES, M.D.

Expires 12:01 AM April 01, 2009
Issued April 01, 2008

CERTIFICATE OF APPROVAL FOR LABORATORY SERVICE

Issued in accordance with and pursuant to section 502 Public Health Law of New York State

MR. PAUL MUCHA
AMERICA SCIENCE TEAM NEW YORK INC
117 EAST 30TH ST
NEW YORK, NY 10016

NY Lab Id No: 11480
EPA Lab Code: NY01378

is hereby APPROVED as an Environmental Laboratory for the category
ENVIRONMENTAL ANALYSES POTABLE WATER
All approved subcategories and/or analytes are listed below:

Drinking Water Miscellaneous

Asbestos	EPA 100.1
	EPA 100.2

Serial No.: 36239

Property of the New York State Department of Health. Valid only at the address shown. Must be conspicuously posted. Valid certificates have a raised seal. Continued accreditation depends on successful ongoing participation in the Program. Consumers are urged to call (518) 485-5570 to verify laboratory's accreditation status.

NEW YORK STATE DEPARTMENT OF HEALTH
WADSWORTH CENTER
RICHARD F. DAINES, M.D.

Expires 12:01 AM April 01, 2009
Issued April 01, 2008

CERTIFICATE OF APPROVAL FOR LABORATORY SERVICE

Issued in accordance with and pursuant to section 502 Public Health Law of New York State

MR. PAUL MUCHA
AMERICA SCIENCE TEAM NEW YORK INC
117 EAST 30TH ST
NEW YORK, NY 10016

NY Lab Id No: 11480
EPA Lab Code: NY01378

is hereby APPROVED as an Environmental Laboratory for the category
ENVIRONMENTAL ANALYSES SOLID AND HAZARDOUS WASTE
All approved subcategories and/or analytes are listed below:

Miscellaneous

Asbestos in Friable Material	EPA 600/M4/82/020
	Item 198.1 of Manual
Asbestos in Non-Friable Material-PLM	Item 198.6 of Manual (NOB by PLM)
Asbestos in Non-Friable Material-TEM	ITEM 198.4 OF MANUAL

Serial No.: 36240

Property of the New York State Department of Health. Valid only at the address shown. Must be conspicuously posted. Valid certificates have a raised seal. Continued accreditation depends on successful ongoing participation in the Program. Consumers are urged to call (518) 485-5570 to verify laboratory's accreditation status.

NEW YORK STATE DEPARTMENT OF HEALTH
WADSWORTH CENTER
RICHARD F. DAINES, M.D.

Expires 12:01 AM April 01, 2009
Issued April 01, 2008

CERTIFICATE OF APPROVAL FOR LABORATORY SERVICE

Issued in accordance with and pursuant to section 502 Public Health Law of New York State

MR. PAUL MUCHA
AMERICA SCIENCE TEAM NEW YORK INC
117 EAST 30TH ST
NEW YORK, NY 10016

NY Lab Id No: 11480
EPA Lab Code: NY01378

is hereby APPROVED as an Environmental Laboratory for the category
ENVIRONMENTAL ANALYSES AIR AND EMISSIONS
All approved subcategories and/or analytes are listed below:

Miscellaneous Air

Asbestos	40 CFR 763 APX A No. III
	YAMATE,AGARWAL GIBB
Fibers	NIOSH 7400 A RULES

Serial No.: 36241

Property of the New York State Department of Health. Valid only at the address shown. Must be conspicuously posted. Valid certificates have a raised seal. Continued accreditation depends on successful ongoing participation in the Program. Consumers are urged to call (518) 485-5570 to verify laboratory's accreditation status.

DRAFT PHASE II ENVIRONMENTAL SITE INVESTIGATION REPORT

Kingsbridge Armory
29 West Kingsbridge Road
Bronx, New York

Prepared For:

Related Retail
60 Columbus Circle
New York, New York

Prepared By:

Langan Engineering & Environmental Services, P.C.
360 West 31st Street, 8th Floor
New York, New York

November 6, 2008
Langan Project No. 5815101

LANGAN
ENGINEERING & ENVIRONMENTAL SERVICES

TABLE OF CONTENTS

1.0 INTRODUCTION **1**
2.0 BACKGROUND **1**
2.1 Site Description and Use **1**
2.2 Adjoining Property Description **2**
2.3 Proposed Development **2**
2.4 Previous Investigations **2**
2.5 Geology **6**
2.6 Hydrogeology **6**
3.0 PHASE II ENVIRONMENTAL SITE INVESTIGATION **7**
3.1 Geophysical Survey **7**
3.2 Soil Investigation **8**
3.3 Groundwater Investigation **10**
3.3.1 Monitoring Well Installation 10
3.3.2 Groundwater Sampling 11
4.0 OBSERVATIONS AND RESULTS **12**
4.1 Field Observations **12**
4.2 Analytical Results **13**
4.2.1 Soil Samples 14
4.2.2 Groundwater Samples 16
5.0 SUMMARY OF FINDINGS AND CONCLUSIONS **17**
6.0 RECOMMENDATIONS **18**
7.0 LIMITATIONS **19**

TABLES

Table 1: Groundwater and Monitoring Well Elevations
Table 2: Analytical Detections of VOCs, SVOCs, Metals, Pesticides, Herbicides, And PCBs in Test Pit Soil Samples
Table 3: Analytical Detections of VOCs, SVOCs, Metals, and PCBs in Soil Boring Samples
Table 4: Analytical Detections of VOCs, SVOCs, and PCBs in Groundwater Samples
Table 5: Analytical Detections of Metals in Groundwater Samples
Table 6: Waste Characterization Analytical Results
Table 7: Results of TCLP Metals Analysis
Table 8: Results of NYCDEP Effluent Parameter Analysis

FIGURES

Figure 1: Site Location Map
Figure 2: Boring and Monitoring Well Location Plan
Figure 3: Soil Sample Location and Results Map
Figure 4: Groundwater Sample Location and Results Map

APPENDICES

Appendix A: Geophysical Engineering Survey Report (Nova Geophysical Services)
Appendix B: Soil Boring Logs
Appendix C Monitoring Well Construction Logs
Appendix D: Groundwater Sampling Logs
Appendix E: Chain of Custody Documentation
Appendix F: Laboratory Analytical Reports
Appendix G: Analytical Laboratory NYSDOH Certification
Appendix H: Phase II ESA Report (TRC)
Appendix I: Proposed Cellar Floor Plan

1.0 INTRODUCTION

Langan Engineering & Environmental Services, P.C. (Langan) prepared this Phase II Environmental Site Investigation Report (SIR) to evaluate subsurface remediation requirements associated with plans for redevelopment of the Kingsbridge Armory ("the Site") at 29 West Kingsbridge Road (Tax Block 3247, Lot 2) in the Bronx, New York. The SIR was prepared on behalf of the developer, Related Retail, to assist in the due diligence review of the project. A report addressing hazardous materials within the structure will be provided under separate cover.

Subsurface soil and groundwater investigations were conducted in accordance with our Proposal for Geotechnical, Environmental, and Site/Civil Professional Engineering Services, dated April 25, 2008 and revised May 14, 2008. The scope of the investigations was built upon data and information provided in previous environmental reports that were conducted by others in September 2006 and 2007. This SIR documents the background, scope, findings, and conclusions of those investigations.

2.0 BACKGROUND

2.1 Site Description and Use

The project site is at the center of a city block bordered by West 195th Street to the north, West Kingsbridge Road to the south, Jerome Avenue to the east, and Reservoir Avenue to the west (Figure 1). Most of the Site is occupied by the landmark Kingsbridge Armory building (Armory), which was constructed on an approximately 200,000-square-foot (sq-ft) footprint between 1912 and 1917 over the abandoned east basin of the Jerome Park Reservoir. An asphalt-paved parking area is located along the western perimeter of the Site along Reservoir Avenue, and landscaped areas border the southern perimeter of the structure along West Kingsbridge Road. Two National Guard annex buildings and a parking area border the Site to the north along West 195th Street; the buildings and northern parking area are excluded from the project area and were not addressed in this investigation.

The main drill hall at the center of the Armory measures approximately 300 by 600 feet (ft) and is spanned freely by an arched roof framing that rises 110 ft above the drill hall floor. Beneath the drill floor, two cellar levels formerly housed offices, a garage, a gymnasium, rifle and pistol ranges, and rooms for other military functions. The drill hall volume is flanked to the south by a two-story headhouse with a single cellar floor and four towers that contain offices and residential quarters. The eastern portion of the sub-cellar area underlies the Jerome Avenue

sidewalk. The sub-cellar of the Armory building is accessible by a ramp that extends from West 195th Street. The Armory is currently owned and operated by the City of New York, and is used for storage of City property.

2.2 Adjoining Property Description

The Site is located in an urban setting that is characterized by municipal, retail, commercial, and residential development. Adjacent properties include The Herbert H. Lehman College campus across West 195th Street to the north; a New York City Transit (NYCT) elevated structure for the No. 4 line along Jerome Avenue and retail shopping facilities to the east; retail shopping facilities to the south across West Kingsbridge Road; and automotive service facilities and residential apartment buildings to the west across Reservoir Avenue.

2.3 Proposed Development

The proposed redevelopment of the Kingsbridge Armory facility will consist of demolition of the majority of the interior spaces, including the drill floor and underlying cellar floors. The construction will include six new levels for community space, schools, retail stores, a movie theater, parking garages, and health club. The development will be essentially a building within a building. We understand that the proposed construction includes excavation of the sub-cellar from approximately el 120 to el 110. A proposed mechanical room on the western portion of the Site will extend from surface grade to approximately el 114. The proposed cellar level floor plan is provided in Appendix I.

2.4 Previous Investigations

Langan was provided with two environmental reports that addressed sub-surface conditions at the Site and the adjacent northwestern parking area along West 195th Street.

Phase I Environmental Site Assessment (ESA), Kingsbridge Armory, dated September 2006; prepared by Metcalf & Eddy

The Phase I ESA was conducted on behalf of the New York City Economic Development Corporation (EDC) and identified the following environmental concerns:

- Industrial and commercial use of properties in the surrounding area may have impacted groundwater at the Site.
- Potential contamination from on-site fill materials may have impacted groundwater at the Site.
- One 275-gallon fuel oil aboveground storage tank (AST) was identified on the northeast portion of the drill room floor, and two 275-gallon fuel oil ASTs were identified on the southwest portion of the sub-cellar.

- A petroleum odor was noted in a room (B-20) on the western portion of the cellar; however, a source for the odor was not identified.
- Multiple containers of petroleum products were observed in the motor pool workshops of the cellar area, and ten 55-gallon steel drums were noted in the vehicle storage area in the sub-cellar. The drums were partially deteriorated and were generally free of liquids.
- Oil staining and a saw cut in the concrete floor near the center of the sub-cellar vehicle storage area indicated a possible former underground storage tank (UST).
- Three earthen-floored rifle and pistol ranges were observed in the sub-cellar, and were suspected to contain elevated concentrations of lead from spent munitions.
- Three New York State Department of Environmental Conservation (NYSDEC) spills are associated with the Site:
    - Spill Number 8802461 was reported in 1988 when a Fuel Oil No. 2 UST failed a tightness test. The regulatory database stated that the last of seven USTs were scheduled to be removed from the Site in August 2004, and the spill was closed on August 10, 2004.
    - Spill Number 9211568 was reported in 1993 when soil contamination from piping was detected during removal of a tank. The spill was closed on March 25, 2005.
    - Spill Number 9308016 was reported in 1993 when a diesel tank failure was reported during removal of the tank. According to the database entry, 100 yards of soil was stockpiled on the Site, and the spill remained open as of September 2006. Langan's research of NYSDEC's Spill Incidents Database website revealed that the spill was closed on June 3, 2008.
- Potentially hazardous materials, such as PCBs, asbestos, lead-based paint, lubricating oils, mold, and refrigerants, were associated with the cellar boiler unit and air conditioning units and construction materials throughout the structure.
- One 2,000-gallon fuel oil UST was reported to be in service at the adjacent property to the north along West 195th Street. Four USTs were reported to have been closed at the adjacent property in 1993, 1995, and 1999.

The Phase I ESA report recommended that additional sampling for asbestos, lead-based paint, and PCB-containing materials be conducted at the property. The report also recommended the removal and proper disposal of the three ASTs, 55-gallon drums, petroleum products, earth floors of the rifle and pistol ranges, and deteriorating boiler and air conditioning equipment.

Phase II Environmental Site Assessment Report, Kingsbridge Armory, dated September 19, 2007; prepared by TRC Environmental Corporation

The Phase II ESA was conducted on behalf of the New York City EDC to investigate recognized environmental conditions identified in the Phase I ESA report. TRC did not identify the potential UST or saw cut area in the sub-cellar, which was discussed in the September 2006 Phase I ESA. The report also confirmed the presence of the three ASTs, and stated that the AST on the drill hall floor still contained diesel fuel for an emergency generator that was no longer operable. Several empty 55-gallon drums with no evidence of potential release were observed in the vehicle storage area, and suspect lead-based paint, PCB-containing light ballasts, asbestos-containing materials, and areas of mold growth were noted in the Armory.

The report summarized a geophysical survey conducted in August 2000. The survey identified:

(1) an abandoned fill port and vent pipe and a 12-ft by 15-ft area of removed pavement that are likely associated with a former UST along the western exterior of the Armory building;

(2) a 30-ft by 30-ft electromagnetic anomaly and potential UST along the Armory's western exterior south of the aforementioned former UST; and

(3) two vent pipes and two areas of patched asphalt that are possibly associated with two USTs on the northwest portion of the site adjacent to the maintenance building (not included in the subject area for Langan's ESI).

TRC coordinated a follow-up geophysical survey during the Phase II ESA. The follow-up survey found no evidence of buried metal near the 12-ft by 15-ft saw-cut area, but noted a near-by fill pipe labeled with the word "Gasoline". The report noted that a guard booth had been constructed at the potential former UST location. The survey noted no indications of potential USTs at the 30-ft by 30-ft anomaly, and suggested that the reinforced concrete area may be associated with the former reservoir pump house that was located west of the Armory building.

TRC subsurface investigation included excavation of three test pits, advancement of 13 soil borings, and installation of four groundwater monitoring wells along the western portion of the property near the potential USTs. In addition, 18 soil samples were collected from the upper 1.5-ft depth interval in the pistol and rifle ranges. TRC reported the following:

Test Pits near Maintenance Building

- Although this area is not part of the project Site, the environmental issues identified may impact project Site conditions. Test pit excavations confirmed two abandoned USTs west of the maintenance building. The tanks appeared to have been cut open and filled with sand and gravel. Organic vapors indicative of petroleum impacts were not reported in the sand, gravel, and rain water that had accumulated within the

former USTs. The report noted that the tanks were likely the 3,000-gallon diesel and 2,000-gallon gasoline USTs that were closed in September 1993, and were discussed in the Phase I ESA.

Soil Samples West of the Armory Building

- Slightly elevated organic vapor concentrations were detected in two borings on the northwest portion of the property west of the maintenance building near the former USTs.
- Semi-volatile organic compounds (SVOCs) and metals (beryllium, chromium, copper, iron, nickel, and zinc) were detected at concentrations above NYSDEC Technical and Administrative Guidance Memorandum (TAGM) 4046 recommended soil cleanup objectives (RSCOs) in multiple soil samples collected from the western portion of the Site. Based on the absence of coincident field indications of contamination at these locations, TRC concluded that the SVOC detections are likely associated with urban fill conditions at the Site.
- Volatile organic compounds (VOCs), PCBs, and pesticides were not detected in soil samples at concentrations that exceeded TAGM RSCOs.

Groundwater Samples West of the Armory Building

- One VOC, hexachlorobutadiene, was detected at a concentration above the NYSDEC Technical and Operational Guidance Series (TOGS) Ambient Water Quality Standards in a groundwater sample collected from the well located adjacent to the former gasoline UST near the western exterior of the Armory. TRC noted that hexachlorobutadiene does not occur naturally in the environment, and is formed during the processing of other chlorinated compounds.
- Several metals (iron, magnesium, manganese, and sodium) were detected at concentrations that exceeded TOGS Class GA standards in each groundwater sample. TRC concluded that the metals are naturally occurring; therefore, the detections were likely attributable to background soil and bedrock conditions in the area.
- SVOCs were not detected in the groundwater samples, and field indications of petroleum impacts in groundwater were not observed during the investigation.

Soil Samples in the Shooting Ranges

- Twelve of the 18 soil samples collected from 15 locations contained lead concentrations that exceeded the TAGM typical urban background upper range of 500 mg/kg. In general, samples collected from nearer the soil berm or metal backstop in the rifle ranges exhibited higher lead concentrations.

- Eight of the 11 soil samples submitted for Toxicity Characteristic Leaching Procedure (TCLP) analysis for lead contained concentrations that exceeded the Resource Conservation and Recovery Act (RCRA) hazardous waste criterion.

The report stated that the former potential UST area west of the Armory at the present guard booth location may be the former location of a 225-gallon gasoline UST that was reported to be closed and removed from the Site in 1995, based on information provided in the Phase I ESA. Because existing information is insufficient to document the location of the gasoline UST and other USTs associated with historic spills at the Site, TRC recommended that NYSDEC and other regulatory records be researched for additional information regarding the tanks. TRC did not recommend additional soil or groundwater sampling near the former UST locations west of the Armory, unless requested by NYSDEC to close out open spills associated with the USTs; however, NYSDEC's Spill Incidents Database revealed that the only open spill discussed in the Phase I ESA was closed in June 3, 2008. Other open spills have not been documented at the Site. TRC also recommended that the lead-impacted soil and deteriorated wooden timber wall in the pistol and rifle ranges be removed and disposed in accordance with appropriate hazardous waste management and disposal regulations.

2.5 Geology

Based on Langan's 2008 Geotechnical Investigation, the Site is underlain by historic fill material to depths of 7 ft to 25 ft below the top of pavement, which corresponds to el 125 to 105. Fill extended to a depth of 50 ft below sidewalk grade in boring LB-1, which is located along the northern exterior of the Armory. The fill consists of brown, coarse- to fine-grained sand with silt, gravel, brick, and rock. Silty sand of a thickness that varies from 3 ft to 37 ft underlies the fill material. Decomposed rock, which is 2 ft to 17 ft thick, is located 9 ft to 50 ft below sidewalk grade. Bedrock consisting of grey mica gneiss was encountered at 9 ft to 58 below sidewalk grade (el 116 to el 73). According to the Bedrock and Engineering Geologic Maps of Bronx County and Parts of New York and Queens Counties, New York, by Charles A. Baskerville (1992), bedrock at the Site belongs to the Fordham Gneiss geologic unit. Rocks of the Fordham Gneiss are Proterozoic in age, and are typically harder than neighboring units due to the interlocking texture attributable to formation under high-grade (i.e., granulite) metamorphic conditions.

2.6 Hydrogeology

Based on groundwater level readings collected during the geotechnical investigation and Phase II ESI, groundwater elevations generally range from about el 115 on the eastern portion of the Site to el 109 on the western portion of the Site. The depth to groundwater in observation wells that were installed on paved exterior areas at sidewalk grade ranged from 11.6 ft in LB-1 along the northern exterior of the building to 30.4 ft in LB-16 in the parking area near Reservoir

Avenue. The depth to groundwater in the interior monitoring wells (MW-1 through MW-3) installed inside the sub-cellar ranged from 4.3 ft in MW-3 on the northwestern portion of the sub-cellar to 6.2 ft in MW-1 on the southwestern portion of the sub-cellar. Groundwater elevations measured during the investigation are provided in Table 1.

Groundwater elevation data indicates that groundwater at the Site flows towards the southwest, which generally conforms to the south-southwest sloping topographic gradient shown on the USGS Central Park, N.Y. Topographic Quadrangle Map, dated 1966 and revised in 1979. Groundwater flow in the fill may be influenced locally by underground structures (e.g., pipes, foundations, and buried structures). Groundwater in this area of New York City is not used as a potable (drinking) water source. The potable water supply is provided by the City of New York, and is derived from surface impoundments in the Croton, Catskill, and Delaware watersheds.

3.0 PHASE II ENVIRONMENTAL SITE INVESTIGATION

Langan conducted Phase II ESI site activities from August 6, 2008 to August 18, 2008. The objective of the investigation was to assess environmental remediation costs associated with proposed site development, including lead contamination in the former pistol and rifle ranges, historical fill material below the sub-cellar and western parking area, and former USTs in the western parking area and off-site maintenance area northwest of the Armory. The investigation was expanded to investigate a potential petroleum spill revealed in exploratory test pits on the northwestern portion of the sub-cellar. The following is a discussion of our investigation and subsequent findings.

3.1 Geophysical Survey

Under Langan's oversight, Nova Geophysical Services of Forest Hills, New York conducted a geophysical survey on the western exterior parking area on August 6, 2008. The survey was conducted to identify potential utilities at proposed exterior Geoprobe boring locations and investigate possible buried storage tanks and associated piping. The survey utilized an electromagnetic metal detector (Geonics EM-61 Pipe Locator) and a ground penetrating radar (GPR) system (MALA 50 MHz to 250 MHz GPR units). The survey methodology is discussed in detail and the survey location plan is provided in Nova's Geophysical Engineering Survey Report, which is included as Appendix A.

The survey did not identify obvious indications of USTs, but revealed buried electrical, water, and sewer lines that transect the parking area and trend north-south. Based on the GPR data, the water lines are buried approximately 20 ft to 30 ft below ground surface (bgs), and an

anomaly on the northwest portion of the parking lot is likely associated with subsurface piping entering the Armory building. Due to geophysical noise, Nova could not verify the presence of a UST associated with the gasoline fill port that was discussed in TRC's Phase II ESA report.

3.2 Soil Investigation

Langan supervised the advancement of 17 direct-push soil borings from which 23 soil samples were collected between August 5, 2008 and August 12, 2008. Alpine Environmental LLC of North Haven, Connecticut conducted the borings. In addition, nine soil samples were collected from test pits excavated in the sub-cellar during the geotechnical investigation between July 15, 2008 and August 4, 2008. Soil samples were collected into laboratory-supplied containers and submitted under chain-of-custody protocol to a New York State Department of Health Environmental Laboratory Accreditation Program certified laboratory for analysis. Test pit samples were submitted to Spectrum Analytical of Agawam, Massachusetts, and soil boring samples were submitted to Test America of Shelton, Connecticut. Boring locations are shown in Figure 2, and boring logs are provided in Appendix B. Details are provided below.

Sub-Cellar Test Pit Sampling

Ten test pits (TP-1 through TP-10) were excavated to about 4 ft to 11 ft below the sub-cellar floor slab using a Case Uni-Loader 1840 Backhoe and handheld equipment (i.e., shovels and electric jack hammers). The test pits were excavated as part of Langan's geotechnical investigation to determine the existing foundation type and dimensions, and to evaluate the condition of the foundation. During the excavations, Langan's field engineer classified the soil type in each test pit and screened the soil with a photoionization detector (PID), which detects volatile organic compounds with a 10.6 electron volt lamp. One soil sample was collected from each test pit for laboratory analysis from the depth interval that exhibited the highest PID level. Soil samples were analyzed for Target Compound List (TCL) VOCs and SVOCs by Environmental Protection Agency (EPA) methods 8260 and 8270, respectively; Target Analyze List (TAL) metals by EPA methods 6010B and 7470A; PCBs by EPA method 8082; and pesticides and herbicides by EPA methods 8081 and 8151, respectively. In addition, soil samples from six of the test pits were analyzed for hazardous waste characteristics by Resource Conservation and Recovery Act (RCRA) parameters and Toxicity Characteristic Leaching Procedure (TCLP) for VOCs, SVOCs, metals, pesticides, and herbicides.

Sub-Cellar Soil Borings

Three direct-push soil borings (MW-1 through MW-3) were advanced with a track-mounted Geoprobe 7730DT unit to depths of 12 ft to 15 ft below the sub-cellar floor slab inside the open sub-cellar area. The borings were advanced in preparation for installation of three interior monitoring wells. Borings MW-1 and MW-2 were advanced to investigate potential groundwater lead impacts associated with the shooting ranges. Boring MW-3 was advanced following discovery of potential petroleum impacts in test pits TP-1 and TP-10. Soil samples

were collected continuously from each boring into new, dedicated acetate liners with a 2-inch diameter, 4-ft or 5-ft macrocore sample barrel. Soil retrieved from each boring was classified for soil type and screened with a PID. One soil sample was collected for laboratory analysis from each boring from the depth interval immediately above the groundwater. Soil samples were analyzed for TCL VOCs and SVOCs, PCBs, and TAL metals according to the above-specified EPA methods.

Shooting Ranges

Ten borings (LG-1 through LG-9 and LG-8A) were advanced with a hand-held Geoprobe unit in the pistol and rifle ranges to depths of 1.5 ft to 6.0 ft below the cellar slab. The borings were advanced to delineate the depth of hazardous lead-impacted sand that was identified in TRC's Phase II ESA report. Multiple offsets were attempted for borings in the pistol ranges to penetrate below the depth of initial Geoprobe refusal. Soil samples were collected continuously from each boring into new, dedicated acetate liners with a 2-inch diameter, 5-ft macrocore sample barrel. Soil retrieved from each boring was classified for soil type and screened with a PID. Depending on the termination depth, one to two soil samples were collected from each boring for laboratory analysis for lead by TCLP EPA Method 6010B.

Western Parking Area

Five borings (LG-14 through LG-18) were advanced with a track-mounted Geoprobe unit to depths of 18 ft to 35 ft bgs in the western exterior parking area. The borings were advanced to (1) investigate potential impacts associated with the former gasoline UST discussed in TRC Phase II ESA report, and (2) characterize soil that may require off-site disposal during excavation for the proposed mechanical room. Soil samples were collected continuously from each boring into new, dedicated acetate liners with a 2-inch diameter, 5-ft macrocore sample barrel. Soil retrieved from each boring was classified for soil type and screened with a PID. Based on field observations of potential petroleum impacts, one to three soil samples were collected from each boring for analysis for TCL VOCs and SVOCs, PCBs, and TAL metals according to the above-specified EPA methods. In addition, soil samples COMP-1 and COMP-2 were composites from the remaining soil material from each boring and submitted for analysis of hazardous waste characterization parameters.

The following table summarizes soil samples collected during this investigation.

Table 1 Soil Sample Summary

Location	Boring/ Test Pit	Depth (ft)	Sample Depth(s) (ft)	Analysis
Sub-Cellar Open Area	TP-1	4.8	1.5-2	TCL VOCs and SVOCs; TAL Metals; PCBs, Pesticides and Herbicides; Hazardous Waste Characteristics
	TP-2	8.5	1-2	TCL VOCs and SVOCs; TAL Metals; PCBs, Pesticides and Herbicides
	TP-3	8.3	2-3	TCL VOCs and SVOCs; TAL Metals; PCBs, Pesticides and Herbicides; Hazardous Waste Characteristics
	TP-4	6.8	4-5	
	TP-5	9.2	1-2	TCL VOCs and SVOCs; TAL Metals; PCBs, Pesticides and Herbicides
	TP-6	9.3	1-2	TCL VOCs and SVOCs; TAL Metals; PCBs, Pesticides and Herbicides; Hazardous Waste Characteristics
	TP-7	10.9	2-3	
	TP-8	6.4	3-3.5	
	TP-10	5.5	3.5-4	
	MW-1	12.5	8-10	TCL VOCs and SVOCs; TAL metals, PCBs
	MW-2	15	5-7	
	MW-3	12	4-8	
Pistol Ranges	LG-1	2.5	0-2; 2-2.5	TCLP Lead
	LG-2	2.0	0–2; 2-2.5	
	LG-3	2.0	0-2	
	LG-4	1.5	0-1.5	
Rifle Ranges	LG-5	6	0-2; 3-4	
	LG-6	4	0-1.5	
	LG-7	4.5	0-1; 3-4	
	LG-8	4.5	0-1	
	LG-8A	4.5	0-2; 2-4	
	LG-9	4.5	0-1; 3-4	
Western Parking Area	LG-14	35	0-2; 29-30; 32-34	TCL VOCs and SVOCs; TAL metals, PCBs
	LG-15	18	0-2; 16-18	
	LG-16	19	0-2; 17-19	
	LG-17	22	0-2	
	LG-18	22	20-22	
	COMP-1	Composite: LG-14 and LG-18		Hazardous Waste Characteristics
	COMP-2	Composite: LG-15, LG-16, and LG-17		

3.3 Groundwater Investigation

3.3.1 Monitoring Well Installation

Groundwater monitoring wells MW-1 through MW-3 were installed in the three soil borings advanced in the sub-cellar open area. The wells were installed to investigate general

groundwater impacts, including those associated with leached lead in the adjacent pistol and rifle ranges. Well MW-3 was installed on the northwestern portion of the sub-cellar to investigate petroleum impacts observed in test pits TP-1 and TP-10. Well depths ranged from 12 ft to 15 ft below the sub-cellar floor slab. Wells MW-1 and MW-2 were constructed of two-inch diameter threaded, flush-joint, PVC riser and 10 ft of 0.01-inch slot screen. Due to ceiling clearance restrictions, well MW-3 was constructed with one-inch diameter PVC riser and screen. The screens were placed across the water table interface to allow for the monitoring of light non-aqueous phase liquid (LNAPL), if present. The annulus was filled with clean sand (Morie #1) to a height of approximately six inches to one foot above the top of the screened interval. A one- to two-foot layer of hydrated bentonite clay was placed above the sand pack to seal the well. The remainder of the annular space was filled with a cement-bentonite grout. Well construction was completed with a flush mount, steel well cover set into concrete and over the well for protection. Monitoring well construction logs are provided in Appendix C.

Groundwater monitoring wells were developed within one day after installation. Each well was developed by pumping groundwater with a peristaltic pump through dedicated polyethylene tubing to restore the permeability of the soil around the well screen. During development, each well was pumped until the water appeared clear and a minimum of five well volumes were removed.

3.3.2 Groundwater Sampling

One round of groundwater samples was collected from wells MW-1 through MW-3, and from the exterior geotechnical observation wells LB-1, LB-5, and LB-16. Because well LB-16 was installed with one-inch diameter riser and extended deeper than the vacuum capacity of the peristaltic pump, groundwater was withdrawn from the well with a manual check valve. The other wells were purged and sampled in general accordance with procedures set forth in the U.S. EPA's low-flow groundwater sampling procedure to allow for collection of a representative sample ("Low-Flow (Minimal Drawdown) Ground-Water Sampling Procedures", EPA/540/S-95/504, April 1996).

The static water level in each well was measured to the nearest 0.01 foot with a decontaminated oil/water interface probe. Prior to sample collection, each well, with the exception of well LB-16, was purged with a peristaltic pump fitted with dedicated, disposable polyethylene tubing. Purging rates were maintained at less than 0.5 liters per minute in order to minimize drawdown and sample turbidity. During purging and sampling, monitoring well effluent was pumped into a flow-through cell attached to a Horiba U-22 Water Quality Monitoring System probe. The Horiba U-22 was used to monitor the purge water for hydrogen ion concentration (pH), oxidation/reduction potential, conductivity, temperature, dissolved oxygen, and turbidity. A minimum of four well volumes were purged until variations between

successive groundwater parameter measurements had stabilized to within 10 percent. Groundwater sampling logs are provided in Appendix D, and groundwater levels are provided in Table 1.

The samples were collected into laboratory-provided containers, which were labeled and placed in ice-filled coolers. Sample coolers were picked up from the Site daily by a courier from the laboratory under proper chain-of-custody protocol. The samples were submitted to Test America for analysis of TCL VOCs, TCL SVOCs, TAL metals (filtered and unfiltered), and PCBs. The sample collected from MW-3 was also analyzed for additional New York City Department of Environmental Protection effluent discharge parameters. Chain-of-custody documentation is provided in Appendix E.

4.0 OBSERVATIONS AND RESULTS

4.1 Field Observations

Test Pits and Sub-Cellar Monitoring Wells

Soil underlying the sub-cellar floor slab consists of fill, which is comprised of brown medium- to fine-grained sand with traces of silt, gravel, brick, and ash. The fill generally extends to depths of 4 ft to 7 ft below the floor slab (i.e., approximately el 109 to el 115, based on the surveyed floor slab and well elevations). In test pit TP-3 on the northeastern portion of the sub-cellar area, fill material directly overlay decomposed rock. Elsewhere, the fill material was underlain by undisturbed native soil, which consisted of grey, medium- to fine-grained sand with cobbles, gravel, silt, and clay. Weathered rock fragments were observed at a depth of 10 ft below the floor slab in wells MW-1 and MW-2. Geoprobe refusal was encountered in weathered rock at 12 ft to 15 ft below the floor slab in borings MW-1 through MW-3. Groundwater was encountered in the monitoring wells at depths of 4.3 ft to 6.2 ft below the sub-cellar floor slab (i.e., el 110.9 to el 115.1).

Elevated PID readings, stained soil, and petroleum odors were observed on the northwest portion of the sub-cellar in boring MW-3 and test pits TP-1 and TP-10. Odors and organic vapor readings of 250 parts per million (ppm) to 370 ppm were observed in soil collected from 4 ft to 12 ft below the floor slab in well MW-3. Stained soil and odors were observed at a depth of 2 ft to 5 ft below the floor slab in test pits TP-1 and TP-10, and an organic vapor reading of 393 ppm was detected in TP-10 in a soil sample collected from 2 ft to 3 ft below the floor slab. Organic vapor readings of 13.5 ppm to 16 ppm were detected in soil samples collected from 2 ft to 5 ft below the floor slab in TP-1. Organic vapors were detected at concentrations that ranged from 0 ppm to 12.6 ppm in soil samples collected elsewhere from the remaining

borings and test pits. Diesel fumes from the excavator resulted in elevated background PID readings of 2 ppm to 10 ppm during the test pit excavations.

Shooting Ranges

Grayish-brown medium- to fine-grained sand was encountered in the four pistol ranges on the northeastern portion of the sub-cellar. After three to six offset attempts at each boring location, Geoprobe refusal was encountered in weathered rock, gravel, or concrete in each of the four pistol range borings (LG-1 through LG-4) at 6 inches to 2.5 ft below floor grade. Refusal was encountered in concrete at six inches below floor grade on the western portion of the southern-most pistol range from which sample LG-4 was collected. Ammunition shell casings were also observed within the sandy material near LG-4. Organic vapor concentrations were consistently 0 ppm in soil samples collected from the pistol ranges.

Grayish-brown very fine-grained sand with brick fragments was observed in the rifle range borings LG-5 through LG-9. The very fine-grained sand transitioned to silty, medium-grained, and/or clayey sand at a depth of approximately 2 ft below sub-grade in borings LG-6 through LG-9. Geoprobe refusal was encountered in silty sand at depths of 4 ft to 6 ft below sub-grade. Organic vapor concentrations were consistently 0 ppm in the rifle range borings.

Western Parking Area Borings

Geoprobe refusal was encountered in hard material at 18 ft to 22 ft bgs in borings LG-15 through LG-18. Historic fill consisting of medium- and fine-grained sand with silt, pebbles, brick, and gravel was observed in borings LG-14 through LG-18 through a depth of 19 ft bgs, as indicated by brick material observed in soil collected from the 15 ft to 19 ft depth interval in boring LG-16. Native soil consisting of grayish-brown silty sand was observed below the fill material at 25 ft bgs and 20 ft bgs in borings LG-14 and LG-18, respectively. Groundwater was encountered at approximately 30 ft bgs in boring LG-14.

A petroleum odor and an elevated organic vapor reading of 1,053 ppm were detected in soil collected from the 25 ft to 30 ft depth interval in boring LG-14. An organic vapor concentration of 278 ppm was detected in soil collected from the 19 ft to 22 ft depth interval in boring LG-18. Evidence of potential petroleum impacts was not observed in other soil samples.

4.2 Analytical Results

Analytical results from the soil samples were compared to NYSDEC TAGM RSCOs. Results from the waste characterization analyses were compared with RCRA hazardous waste regulatory levels for toxicity characteristic. Groundwater sampling results were compared to the NYSDEC Division of Water Technical and Operations Guidance Series (TOGS) 1.1.1

Ambient Water Quality Standards (AWQS) for Class GA groundwater. The analytical results are presented in Tables 2 through 8 and are summarized below. Analytical laboratory reports are provided in Appendix F, and the NYSDOH laboratory certifications are provided in Appendix G. NYSDEC regulatory exceedances are shown on Figures 2 and 3.

4.2.1 Soil Samples

Test Pits and Sub-Cellar Monitoring Wells

VOCs, PCBs, Herbicides, and Pesticides

VOCs, PCBs, herbicides, and pesticides were not detected at concentrations that exceeded TAGM RSCOs.

SVOCs

The following seven SVOCs were detected at concentrations that exceeded TAGM RSCOs in samples collected from MW-2, TP-2, TP-4 through TP-6, and TP-8: benzo(a)anthracene, benzo(a)pyrene, benzo(b)fluoranthene, benzo(k)fluoranthene, chrysene, dibenzo(a,h)anthracene, and pyrene. The soil sample collected from the 1 ft to 2 ft depth interval in test pit TP-6 exhibited the highest total SVOC concentration of 61,704 µg/kg, which is well below the total SVOC RSCO of 500,000 µg/kg.

Metals

Six metals (chromium, copper, iron, magnesium, nickel, and zinc) were detected at concentrations that exceeded TAGM RSCOs or NYSDEC Part 375 Commercial RSCOs (for metals for which TAGM RSCOs were not listed) in samples collected from each boring and test pit.

Waste Characterization

TCLP and RCRA waste characteristic analysis of the test pit soil samples did not indicate contaminant concentrations at levels that exceed hazardous waste criteria.

Shooting Range Borings

Six of the 17 soil samples collected from the pistol and rifle ranges exhibited TCLP lead concentrations that exceeded the RCRA hazardous waste regulatory level of 5 mg/l, as noted in the following table.

Table 2 Hazardous Lead Detections in Shooting Ranges

Boring	Location	Depth (ft)	TCLP Lead Concentration (mg/l)
LG-2	Pistol Ranges	0 - 2	46.9
LG-2		2 - 2.5	5.1
LG-3		0 - 2	89
LG-4		0 - 1.5	243
LG-6	Rifle Ranges	0 - 1	12.8
LG-8A		0 - 2	5.7

Samples collected from three of the four pistol ranges and two of the six boring locations in the rifle ranges contained hazardous levels of lead. Hazardous lead levels were not observed in the soil samples collected from below 3 ft below floor grade. Hazardous levels of other metals were not detected in the samples.

Western Parking Area Borings

VOCs

Acetone and methylene chloride were detected at concentrations that exceeded TAGM RSCOs in the sample collected from the 29 ft to 30 ft depth interval in boring LG-14. Both compounds are typically used as solvents to clean laboratory equipment and are therefore considered laboratory contaminants. Trans-1,2-dichloroethene and methyl tert-butyl ether (MTBE) were also detected at concentrations that exceeded TAGM RSCOs in the sample collected from the 20 ft to 22 ft depth interval in boring LG-18. A maximum total VOC concentration of 6,790 µg/kg was detected in the sample collected from the 20 ft to 22 ft depth interval in boring LG-18. The TAGM RSCO for total VOCs is 10,000 µg/kg.

SVOCs

Four SVOCs (benzo(a)anthracene, benzo(a)pyrene, chrysene, and dibenzo(a,h)anthracene) were detected at concentrations that exceeded TAGM RSCOs in samples collected from borings LG-15 (16 ft to 18 ft bgs), LG-17 (0 ft to 2 ft bgs), and LG-18 (20 ft to 22 ft bgs). A maximum total SVOC concentration of 14,300 µg/kg was detected in the sample collected from the 20 ft to 22 ft depth interval in boring LG-18. The TAGM RSCO for total SVOCs is 500,000 µg/kg.

Metals

Five metals (chromium, magnesium, iron, nickel, and zinc) were detected at concentrations that exceeded the TAGM RSCOs or NYSDEC Part 375 Commercial RSCOs (for metals for which TAGM RSCOs were not listed) in samples collected from borings LG-15 through LG-18.

PCBs

PCBs were not detected at concentrations that exceeded the TAGM RSCOs.

Waste Characterization

TCLP and RCRA waste characteristic analysis of the composite soil samples COMP-1 and COMP-2 did not indicate contaminant concentrations at levels that exceed hazardous waste criteria.

4.2.2 Groundwater Samples

VOCs

Five VOCs (benzene, ethylbenzene, isopropylbenzene, n-propylbenzene, and 1,2,4-trimethylbenzene) were detected at concentrations that exceeded TOGS AWQS in the sample collected from well MW-3 on the northwestern portion of the sub-cellar. VOCs were not detected at concentrations above TOGS AWQS in the other five groundwater samples.

SVOCs

Two SVOCs, aniline and naphthalene, were detected at concentrations above the TOGS AWQS in samples collected from well LB-16 in the western parking area and well MW-3 on the northeastern portion of the sub-cellar, respectively. In addition, benzo(b)fluoranthene and benzo(k)fluoranthene were detected at concentrations that exceeded the TOGS guidance values in wells MW-1 and MW-2, respectively. TOGS AWQS have not been established for benzo(b)fluoranthene and benzo(k)fluoranthene.

Metals

Metals were detected in each groundwater sample at concentrations that exceeded the respective TOGS AWQS. Iron, magnesium, manganese, and sodium were detected at concentrations exceeding TOGS AWQS in most of the groundwater samples. The following additional metals were detected in the non-filtered sample collected from well LG-16 at concentrations that exceeded TOGS AWQS: antimony, arsenic, barium, beryllium, cadmium, chromium, copper, lead, nickel, and zinc. The filtered sample collected from well LG-16 did not exhibit elevated concentrations of these metals. Due to the depth of groundwater and the one-inch diameter riser with which the well was installed, a check valve was used to collect the sample from well LB-16; consequently, the sample was very turbid. Based on the reduction of metal concentrations in the filtered sample, the elevated concentrations of arsenic, lead, and other metals in sample LG-16 were likely attributable to matrix interference caused by the high turbidity.

NYCDEP Discharge Parameters

The groundwater sample collected from well MW-3 did not exceed NYCDEP's limitations for effluent to combined sewers.

5.0 SUMMARY OF FINDINGS AND CONCLUSIONS

The findings and conclusions of the Phase II ESI are summarized as follows:

- The geophysical survey conducted on the western portion of the Site did not identify obvious indications of USTs, but revealed north-south trending buried utilities lines that transect the parking area.
- Fill underneath the building footprint extends between 4 ft and 7 ft below the sub-cellar slab to between el 109 and el 115. Fill in the western parking area extends between 20 ft and 25 ft below surface grade to approximately el 117.
- Groundwater was encountered at depths between 11 ft and 31 ft in the exterior borings and between 4 ft and 7 ft in the interior borings. Groundwater elevations range from approximately el 115 in the east to el 109 in the west, which indicates a locally southwest-sloping groundwater gradient.
- Hazardous, lead-impacted fill material in the pistol ranges was encountered at depths of 6 inches to 2.5 ft below the surface. Hazardous lead concentrations were not observed in the rifle ranges below a depth of 2 ft. Borings in the rifle ranges were terminated at Geoprobe refusal in silty sand at depths of 4 ft to 6 ft below floor grade.
- Elevated PID readings and staining were observed in test pits TP-1 and TP-10 and boring MW-3 on the northwest portion of the sub-cellar. The analytical results of soil samples collected from the boring and test pits did not indicate elevated concentrations of petroleum compounds; however, VOCs and naphthalene were detected at concentrations that exceeded TOGS AWQS in the groundwater sample collected from MW-3. The field observations and groundwater analytical results, therefore, indicate a petroleum spill on the northwest portion of building footprint.
- Elevated PID readings and staining were observed in soil samples collected from borings LG-14 and LG-18 near a former gasoline UST in the western parking area at depths between 19 ft and 30 ft bgs. The analytical results from soil samples collected from LG-14 did not exhibit elevated VOC or SVOC concentrations; however, two VOCs (trans-1,2-dichloroethene and MTBE) were detected in LG-18 at concentrations above TAGM RSCOs. In addition, aniline, an SVOC used in dyeing and petroleum refining, was detected in the groundwater sample collected from well LB-16 at a concentration that exceeded the TOGS AWQS. The field observations and analytical results, therefore, indicate potential localized petroleum impacts to groundwater and soil on the western portion of the Site.

- SVOCs and metals were detected at concentrations that exceeded TAGM RSCOs in soil samples collected from the test pits and interior and exterior borings. Elevated concentrations of SVOCs and metals are typically observed in urban fill material in New York City and are the product of combustion processes (e.g., ash, asphalt, and coal fragments). The exceedances, therefore, likely reflect background conditions in urban fill throughout the Site.
- Waste characterization analysis of soil samples did not reveal hazardous contaminant levels in fill material outside of the shooting ranges.

6.0 RECOMMENDATIONS

Development Considerations

We understand that the proposed development will require a basement floor at approximately el 110. This will require removal of fill and rock to approximately el 107.5. The proposed cellar floor plan is provided in Appendix I. Development of the project Site will include the removal and disposal of approximately 2,300 cubic yards (cy) of sand from the shooting ranges and 68,000 cy of fill from under the existing floor slab. Most of this material can be disposed as historic fill typical of fill found in urban areas. However, the approximate quantities of these materials that are impacted by petroleum and lead are:

Sand: 1,000 cy of hazardous waste (lead) sand
Fill: 1,800 cy of petroleum-contaminated fill

Potential On-Site UST

An abandoned gasoline UST may be located underneath the guard booth near the western entrance to the armory. Any USTs uncovered during excavation for the proposed mechanical room must be properly closed and disposed in accordance with NYSDEC regulations.

Petroleum-Impacted Groundwater

The results of groundwater sampling at MW-3 indicate that groundwater under the northwestern portion of the sub-cellar has been impacted with petroleum. The source of the petroleum may be two off-site, abandoned 3,000-gallon gasoline USTs, which are located on the adjacent property to the north. Development excavation requirements noted above will address the source of the groundwater impact, which will allow the groundwater impact to naturally attenuate. Additional off-site sampling in the vicinity of the two abandoned tanks will determine if additional remediation is required.

Management of Petroleum-Impacted Soil, Historic Fill, and Groundwater

Because petroleum-impacted soil and urban fill are regulated solid waste in New York State, excess fill and contaminated soil excavated from the building footprint will require off-site transport under state-specific transport permits and disposal at a facility licensed to accept fill material with elevated concentrations of VOCs, SVOCs and metals. In addition, the NYCDEP, which evaluates the environmental feasibility of projects undergoing ULURP, will require that all areas of exposed fill material not capped with concrete, asphalt, or another impermeable surface be covered with a minimum of two feet of tested, clean soil that does not contain compounds exceeding TAGM RSCOs. Though the groundwater analytical results from sample MW-3 are within NYCDEP's effluent discharge criteria, additional soil excavation in the sub-cellar may reveal the need for treatment during construction dewatering.

Management of Lead-Contaminated Sand

Sand to a depth of 2.5 ft in the four pistol ranges and 3 ft in the rifle ranges should be handled, transported, and disposed as a RCRA hazardous waste under an EPA identification number.

ULURP Requirements

We anticipate that ULURP will result in a declaration that will require the developer to obtain a Notice to Proceed from the New York City Department of Environmental Protection (NYCDEP) before the City will issue construction permits. Accordingly, a Remedial Action Plan (RAP) and a Construction Health and Safety Plan (CHSP) describing all construction-related remediation and any engineering or institutional controls will be required by NYCDEP.

7.0 LIMITATIONS

This Phase II ESI report was prepared expressly for Related Retail for the Kingsbridge Armory Project in the Bronx, New York and for the objectives defined herein (due diligence). Langan cannot assume responsibility for the use of this Report for any property other than the specific site addressed in this report, or by any third party without specific written authorization from Langan.

The conclusions, opinions, and recommendations provided in this report are based on subsurface conditions ascertained from the analysis of a limited number of samples and from environmental reports prepared by other professionals that were provided by "the Client". Recommendations provided are contingent upon one another and no recommendation should be followed independent of the others. Actual conditions encountered may differ substantially from those presented herein and should be brought to our attention whereby we may determine how such changes may affect our conclusions, opinions and recommendations.

SUPPLEMENTAL GROUNDWATER INVESTIGATION REPORT

Kingsbridge Armory
29 West Kingsbridge Road
Bronx, New York

Prepared For:

Related Retail
60 Columbus Circle
New York, New York

Prepared By:

Langan Engineering & Environmental Services, P.C.
360 West 31st Street, 8th Floor
New York, New York

June 17, 2009
Langan Project No. 5815101

LANGAN
ENGINEERING & ENVIRONMENTAL SERVICES

TABLE OF CONTENTS

1.0 INTRODUCTION **3**
2.0 BACKGROUND **3**
2.0 SUPPLEMENTAL GROUNDWATER INVESTIGATION **4**
2.1 Geophysical Survey **4**
3.2 Soil Borings and Groundwater Monitoring Well Installation **4**
3.2.1 Soil Borings 4
3.2.2 Monitoring Well Installation 5
3.3 Groundwater Sampling **5**
4.0 OBSERVATIONS AND RESULTS **6**
4.1 Field Observations **6**
4.2 Analytical Results **6**
5.0 CONCLUSIONS AND RECOMMENDATIONS **7**
6.0 LIMITATIONS **7**

TABLES

Table 1: Analytical Detections of VOCs and SVOCs in Groundwater Samples

FIGURES

Figure 1: Site Location Map
Figure 2: Monitoring Well Plan
Figure 3: Groundwater Sample Location and Results Map

APPENDICES

Appendix A: Geophysics Report (Nova)
Appendix B Soil Boring Logs
Appendix C: Monitoring Well Construction Logs
Appendix D: Groundwater Sampling Logs
Appendix E: Laboratory Analytical Report (Spectrum)

1.0 INTRODUCTION

Langan Engineering & Environmental Services, P.C. (Langan) has prepared this Supplemental Groundwater Investigation Report in support of the redevelopment of the Kingsbridge Armory facility at 29 West Kingsbridge Road in the Bronx, New York ("the Site"). This report presents the results of supplemental groundwater sampling that was conducted at the Site and on the adjacent National Guard property that borders the Site to the north. The objective of the supplemental investigation was to determine whether two abandoned underground storage tanks (USTs) on the National Guard property are the source of groundwater impacts that were detected in a monitoring well in the Armory building during a 2008 Phase II Environmental Site Investigation (ESI). The supplemental investigation also included follow-up sampling of the well in which impacts were detected.

2.0 BACKGROUND

The Kingsbridge Armory is being considered for redevelopment as a multiple-use community, educational, and retail facility. The project site is located on the city block bordered by West 195th Street to the north, West Kingsbridge Road to the south, Jerome Avenue to the east, and Reservoir Avenue to the west. The Armory is bordered to the north along West 195th Street and Reservoir Road by two New York State National Guard (National Guard) maintenance buildings and a parking lot. A Site Location Map is provided as Figure 1.

Langan conducted a Phase II ESI of the Armory property in October 2008. Five volatile organic compounds (VOCs) and one semi-volatile organic compound (SVOC) were detected in well MW-3, which was installed in the northwestern portion of the sub-cellar of the Armory, at concentrations above the New York State Department of Environmental Conservation (NYSDEC) Technical and Operational Guidance Series (TOGS) Ambient Water Quality Standards (AWQS). Elevated organic vapor concentrations were also detected in soil samples collected from MW-3 and nearby borings. The Phase II ESI did not reveal an obvious source for the groundwater impacts; however, a 2007 environmental investigation conducted by TRC, Inc. identified two, abandoned 3,000-gallon and 2,000-gallon diesel and gasoline USTs located under the parking area of the National Guard property northwest of the Armory building. TRC's investigation indicated that the tanks were likely closed in September 1993. Based on the proximity of the former USTs to well MW-3, the tanks were deemed potential sources of impacted groundwater at the Site. This supplemental investigation was conducted to evaluate the off-site USTs as sources of VOC and SVOC contamination at the Site.

2.0 SUPPLEMENTAL GROUNDWATER INVESTIGATION

Langan conducted the Supplemental Groundwater Investigation on May 27 and 28, 2009. The investigation included a geophysical survey, advancement of soil borings, installation of a monitoring well, and groundwater sampling.

2.1 Geophysical Survey

Under Langan's oversight, Nova Geophysical Services of Forest Hills, New York conducted a geophysical survey in the western parking lot of the National Guard property on May 27, 2009. The survey was conducted to identify potential utilities at proposed Geoprobe boring locations and to locate the two decommissioned USTs and associated piping. The survey utilized an electromagnetic metal detector (Geonics EM-61 Pipe Locator) and a ground penetrating radar (GPR) system (MALA 250 MHz to 500 MHz GPR units). The survey methodology is discussed in detail and the survey location plan is provided in Nova's Geophysical Engineering Survey Report, which is included as Appendix A.

The survey identified two anomalies consistent with USTs underneath the southeastern and northeastern portions of the parking lot, with dimensions of approximately 19- by 27- ft and 9- by 19- ft, respectively. The UST locations were consistent with those identified in TRC's 2007 investigation report. The survey identified two former pump islands along the eastern boundaries of the USTs. The survey also detected anomalies consistent with a water line and north-south oriented sewer line that enter the parking lot from West 195th Street and transect the central and northeastern portions of the parking lot.

3.2 Soil Borings and Groundwater Monitoring Well Installation

3.2.1 Soil Borings

Two direct-push soil borings (MW-4 and MW-5) were advanced with a track-mounted Geoprobe 7730DT unit in the National Guard property parking lot. The borings were advanced in preparation for installation of two monitoring wells between the southern-most UST and the northwestern portion of the Armory property. Soil samples were collected continuously from each boring into new, dedicated acetate liners with a 2-inch diameter, 5-ft macrocore sample barrel. Soil retrieved from each boring was classified for soil type and screened for organic vapors with a photoionization detector (PID).

Boring PMW-4 was advanced to 34 ft below the top of concrete, and groundwater was encountered at approximately 27 ft below top of concrete. Refusal was encountered in either rock or concrete at 18 ft below the top of concrete during advancement of boring PMW-5. Two offset borings advanced 5 ft and 9 ft west of boring PMW-5 encountered refusal at 14.5 ft and 15 ft below the top of concrete, respectively. Groundwater was not encountered in boring

MW-5 or the two offset locations. The presence of a concrete wall east of PMW-5, the Armory Building south of PMW-5, and buried utilities in this area limited access for the advancement of additional offset borings. Boring refusal and spatial limitations therefore precluded installation of well MW-5. The detailed boring logs are included as Appendix B. The soil boring locations are shown in Figure 2.

3.2.2 Monitoring Well Installation

Groundwater monitoring well MW-4 was installed in the soil boring advanced near the southwestern corner of the southern-most UST. The well was constructed of 2-inch diameter threaded, flush-joint PVC riser and 10 ft of 0.01-inch slot screen. The screen was placed across the water table interface, and the annulus was filled with clean sand (Morie #1) to a height of approximately six inches to one foot above the top of the screened interval. A two- foot layer of hydrated bentonite clay was placed above the sand pack to seal the well. The remainder of the annular space was filled with soil cuttings from the boring. The remaining soil cuttings were placed in a sealed and labeled 55-gallon drum and stored on the National Guard property pending disposal. The well was completed with a flush mount, steel well cover set into concrete and over the well for protection. A monitoring well construction log is provided in Appendix C.

3.3 Groundwater Sampling

Three groundwater samples were collected from MW-4, TRC-MW-3, which TRC installed west of the southern-most decommissioned UST, and MW-3, which is located in the northwestern portion of the sub-cellar of the Armory building. Because well MW-3 was installed with one-inch diameter riser, a peristaltic pump and dedicated, disposable polyethylene tubing were used to purge the well. Wells MW-4 and TRC-MW-3 were purged with a 2-inch diameter submersible pump and sampled in general accordance with procedures set forth in the U.S. EPA's low-flow groundwater sampling procedure to allow for collection of a representative sample ("Low-Flow (Minimal Drawdown) Ground-Water Sampling Procedures", EPA/540/S-95/504, April 1996).

The static water level in each well was measured to the nearest 0.01 foot with a decontaminated oil/water interface probe. Prior to sample collection, each well was purged at a rate less than 0.5 liters per minute in order to minimize drawdown and sample turbidity. During purging and sampling, monitoring well effluent was pumped into a flow-through cell attached to a Horiba U-22 Water Quality Monitoring System probe (Horiba U-22). The Horiba U-22 was used to monitor the purge water for hydrogen ion concentration (pH), oxidation/reduction potential, conductivity, temperature, dissolved oxygen, and turbidity. Five well volumes were purged until variations between successive groundwater parameter measurements had stabilized to within 10 percent. Purge water was contained in two 55-gallon drums, labeled,

and stored on the National Guard property. Groundwater sampling logs are provided in Appendix C.

The samples were collected into laboratory-provided containers, which were labeled and placed in ice-filled coolers pending delivery to the lab under proper chain-of-custody protocol. The samples were submitted to Spectrum Analytical, Inc. (Spectrum) of Agawam, Massachusetts for analysis of VOCs and SVOCs via EPA Methods 8260 and 8270, respectively. Spectrum is a New York State Department of Health (NYSDOH) Environmental Laboratory Approval Program (ELAP) certified laboratory. A Groundwater Sample Location and Results Map is provided in Figure 3.

4.0 OBSERVATIONS AND RESULTS

4.1 Field Observations

Soil observed in the borings consisted of fill, which is comprised of brown fine to coarse-grained sand with traces of silt, gravel, timber, concrete, and brick. Groundwater was encountered in monitoring wells TRC-MW-3 and MW-4 at a depth of approximately 27 ft below the top of concrete in the parking lot. The depth to groundwater in MW-3 was 4.2 ft below the top of the sub-cellar floor slab.

Field indications of a spill or other impacts to soil on the National Guard property were not observed during the investigation. PID readings in soil boring MW-4 ranged from 1.0 ppm (24-26 ft depth interval) to 1.9 ppm (4-5 ft depth interval). PID readings in the three MW-5 offset borings ranged from 0.0 ppm to 0.6 ppm. Minor staining was observed in conjunction with asphalt fragments in soil samples collected from below the concrete in boring MW-4 and the MW-5 offset borings. Consistent with Langan's observations during the 2008 Phase II ESI, a petroleum odor was observed in monitoring well MW-3 in the Armory sub-cellar.

4.2 Analytical Results

Analytical results from the groundwater samples were compared to NYSDEC TOGS AWQS. One VOC, 4-isopropyltoluene, was detected in the groundwater sample collected from well MW-4 at a concentration of 804 µg/L, which exceeds the TOGS AWQS standard of 5 ug/L. VOCs and SVOCs were not detected at concentrations above TOGS AWQS in the groundwater samples collected from wells MW-3 and TRC-MW-3. Seven VOCs (naphthalene, n-butylbenzene, n-propylbenzene, isopropylbenzene, methyl tert-butyl ether, toluene, and 4-isopropyltoluene were detected in the sample collected from well MW-3 at concentrations below the TOGS AWQS. Analytical detections of VOCs and SVOCs in the groundwater samples are presented in Table 1. The laboratory analytical report is provided in Appendix E.

5.0 CONCLUSIONS AND RECOMMENDATIONS

Based on the field observations and analytical results from the soil borings and groundwater samples, we conclude that:

- The elevated VOC and SVOC concentrations observed in well MW-3 during the 2008 investigation appear to have attenuated to levels below regulatory standards and were not detected during this supplemental investigation, and
- Evidence of an off-site spill associated with the decommissioned USTs on the National Guard property is not present.

Further investigation is not recommended at this time.

6.0 LIMITATIONS

This Supplemental Groundwater Investigation report was prepared expressly for Related Retail for the Kingsbridge Armory Project in the Bronx, New York and for the objectives defined herein (due diligence). Langan cannot assume responsibility for the use of this Report for any property other than the specific site addressed in this report, or by any third party without specific written authorization from Langan.

The conclusions, opinions, and recommendations provided in this report are based on subsurface conditions ascertained from the analysis of a limited number of samples and from environmental reports prepared by other professionals that were provided by "the Client". Recommendations provided are contingent upon one another and no recommendation should be followed independent of the others. Actual conditions encountered may differ substantially from those presented herein and should be brought to our attention whereby we may determine how such changes may affect our conclusions, opinions and recommendations.

TABLE 1
ANALYTICAL DETECTIONS OF VOCs and SVOCs IN GROUNDWATER SAMPLES
SUPPLEMENTAL GROUNDWATER INVESTIGATION
KINGSBRIDGE ARMORY
BRONX, NEW YORK
LANGAN PROJECT NO. 5815101

Sample ID Lab Sample Number Sampling Date	NYSDEC TOGS 1.1.1 AMBIENT WATER QUALITY STANDARDS	PMW-4/5-27-09 220-6174-2 5/27/2009 15:40		PMW-4/5-27-09 220-6249-2 5/27/2009 15:40		TRC-MW-3/5-27-09 220-6249-1 5/27/2009 12:30			MW-3/5-28-09 220-6147-1 5/28/2009 14:50		
VOCs (µg/L)											
4-Isopropyltoluene	5	**804**	E	**626**	V11	<	0.5	U		1.9	
Acetone	50*	8.9	J	NA		<	2.6	U	<	2.6	U
Chloroform	7	1.4		NA		<	0.8	U	<	0.8	U
cis-1,2-Dichloroethene	5	< 0.4	U	NA			0.4	J	<	0.4	U
Isopropylbenzene	5	< 0.4	U	NA		<	0.4	U		0.5	J
Methyl tert-butyl ether	10	< 0.3	U	NA		<	0.3	U		0.6	J
Naphthalene	10	< 0.7	U	NA		<	0.7	U		5.1	
n-Butylbenzene	5	< 0.6	U	NA		<	0.6	U		2.9	
n-Propylbenzene	5	< 0.6	U	NA		<	0.6	U		1	
Tetrachloroethene	5	1		NA			0.5	J	<	0.5	U
Toluene	5	< 0.6	U	NA		<	0.6	U		0.7	J
Trichloroethene	5	0.9	J	NA		<	0.5	U	<	0.5	U
SVOCs (µg/L)											
Total SVOCs	--	ND		ND		ND			ND		

NOTES:
Groundwater samples were compared to New York State Department of Environmental Conservation (NYSDEC) Technical and Operations Guidance Series (TOGS) 1.1.1 Ambient Water Quality Standards (AWQS).
Only detected concentrations are presented.
NYSDEC TOGS exceedances are highlighted and in **BOLD.**

VOCs: Volatile Organic Compounds
SVOCs: Semi-Volatile Organic Compounds
µg/L: Micrograms per Liter

QUALIFIERS
U = Analyte was not detected at or above the reporting limit.
J = Laboratory esitmated value.
* = Value is a TOGS Guidance Value and not a standard.
ND = Non detected
V11 = Analyte concentration confirmed by duplicate analysis.
E = The concentration indicated for this analyte is an estimated value.
-- = No standard
NA = Not analysed

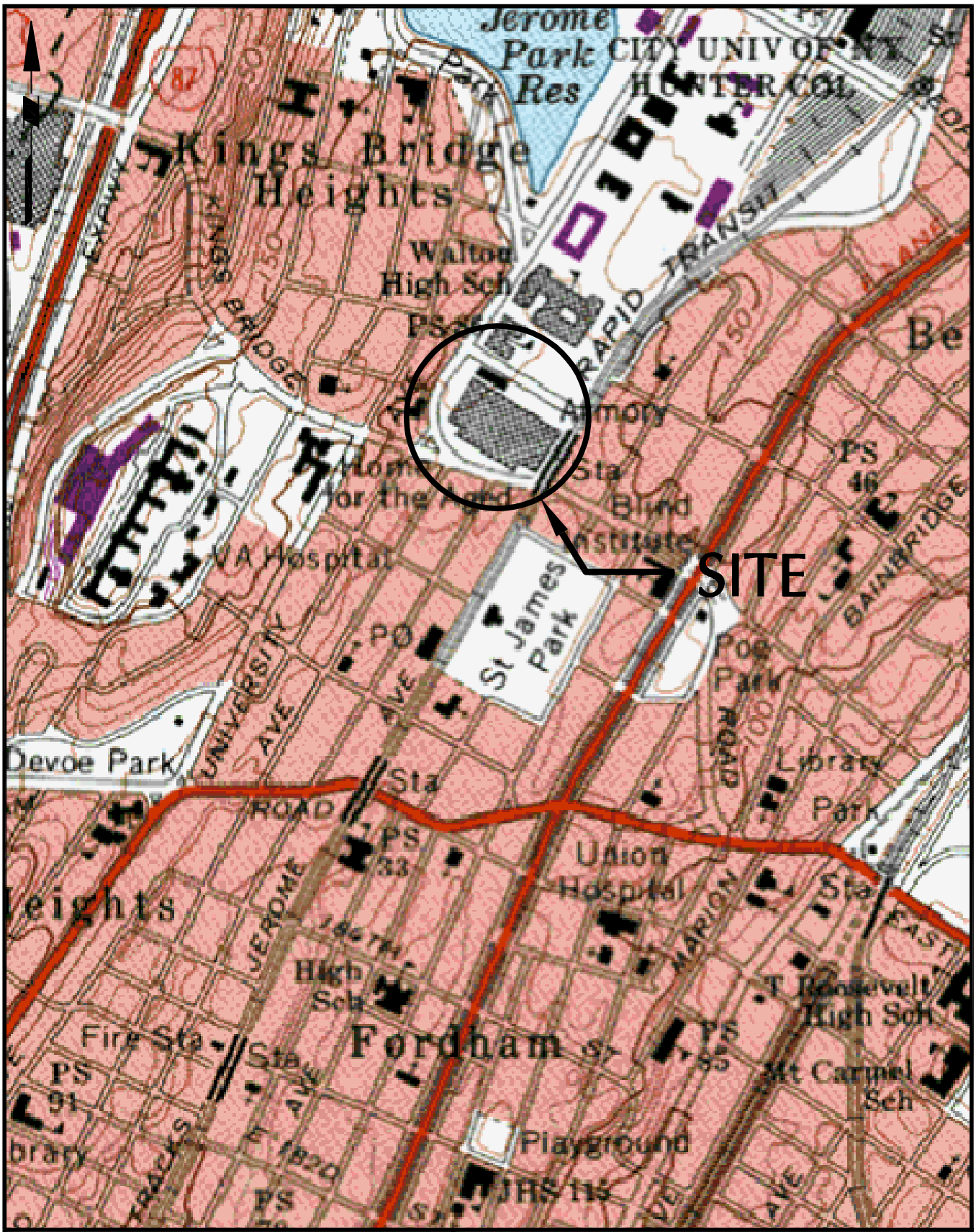

LANGAN
ENGINEERING & ENVIRONMENTAL SERVICES

21 Penn Plaza, 8th Floor New York, NY 10001
P: 212.479.5400 F: 212.479.5444
www.langan.com

NEW JERSEY PENNSYLVANIA **NEW YORK** CONNECTICUT FLORIDA NEVADA

NJ Certificate of Authorization No: 24GA27996400

SITE LOCATION MAP

KINGSBRIDGE ARMORY

BRONX NEW YORK

Project No.	Date	Scale	Dwg. No.
5815101	6/12/09	NTS	1

© 2006 Langan Engineering and Environmental Services Inc.

Filename: U:\Data1\5815101\Cadd Data - 5815101\Dwg\Environmental\Site Location Map.dwg Date: 6/17/2009 Time: 18:02 User: sknoop Style Table: Langan.stb Layout: A Size Sheet (Bottom)

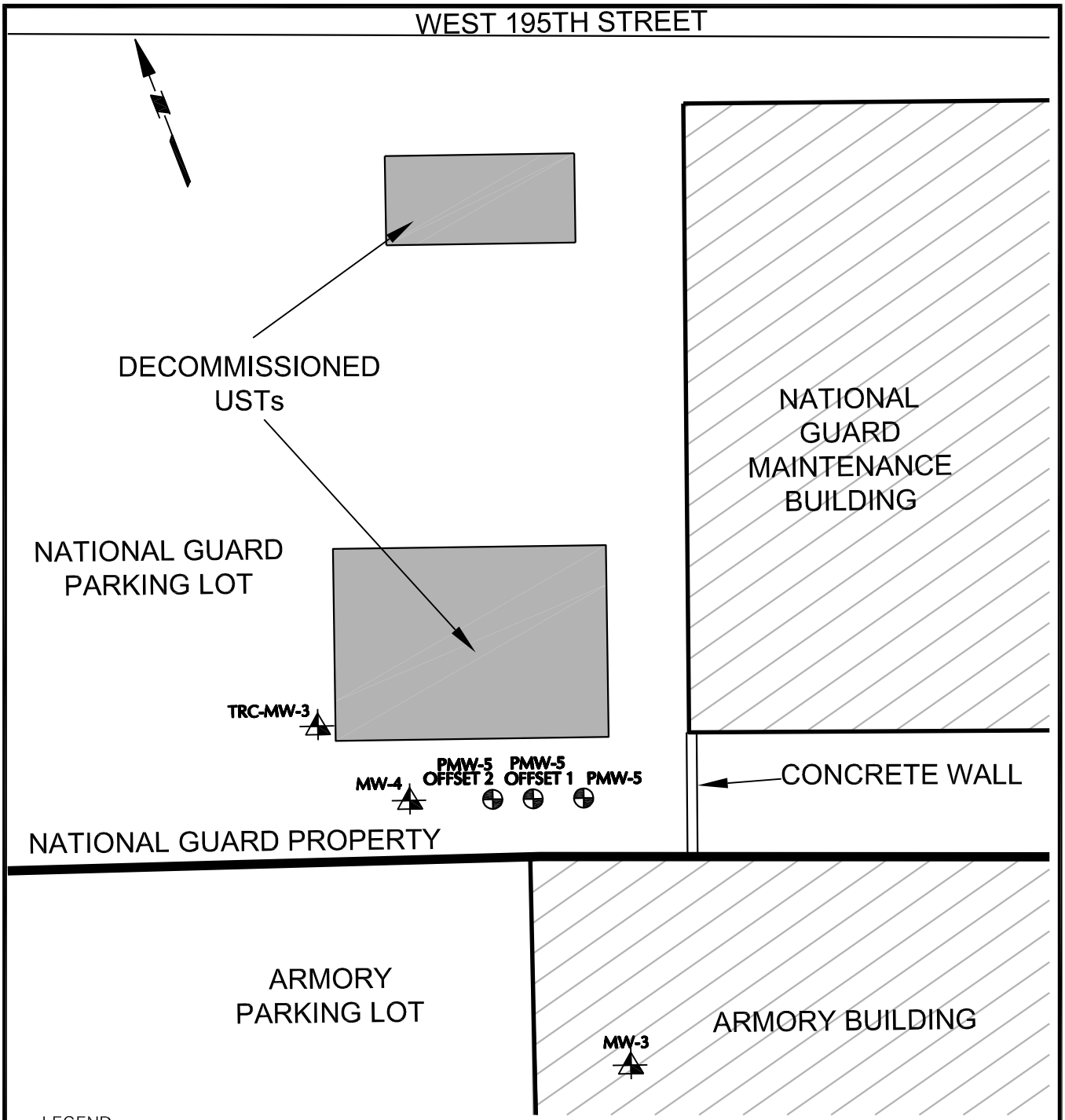

LEGEND

- TRC-MW-3 — MONITORING WELL INSTALLED BY TRC DURING 2007 INVESTIGATION
- MW-4 — MONITORING WELL
- PMW-5 — SOIL BORING
- SITE BOUNDARY
- BUILDING OUTLINE

NOTES:

1. PLAN TAKEN FROM "SUBSURFACE INVESTIGATION PLAN (EXISTING CONDITIONS)" BY LANGAN ENGINEERING, DATED AUGUST 15, 2008.

LANGAN
ENGINEERING & ENVIRONMENTAL SERVICES
21 Penn Plaza, 8th Floor New York, NY 10001
P: 212.479.5400 F: 212.479.5444
www.langan.com
NEW JERSEY PENNSYLVANIA **NEW YORK** CONNECTICUT FLORIDA
NJ Certificate of Authorization No: 24GA27996400

GROUNDWATER MONITORING WELL AND SOL BORING PLAN

KINGSBRIDGE ARMORY

BRONX NEW YORK

Project No.	Date	Scale	Dwg. No.
5815101	6/16/09	1" = 15'	2

© 2005 Langan Engineering and Environmental Services Inc.

Filename: U:\Data1\5815101\Cadd Data - 5815101\Dwg\Environmental\Groundwater Monitoring Well Plan.dwg Date: 6/17/2009 Time: 18:08 User: sknoop Style Table: Langan.stb Layout: Fig 1 - Nat'l Guard

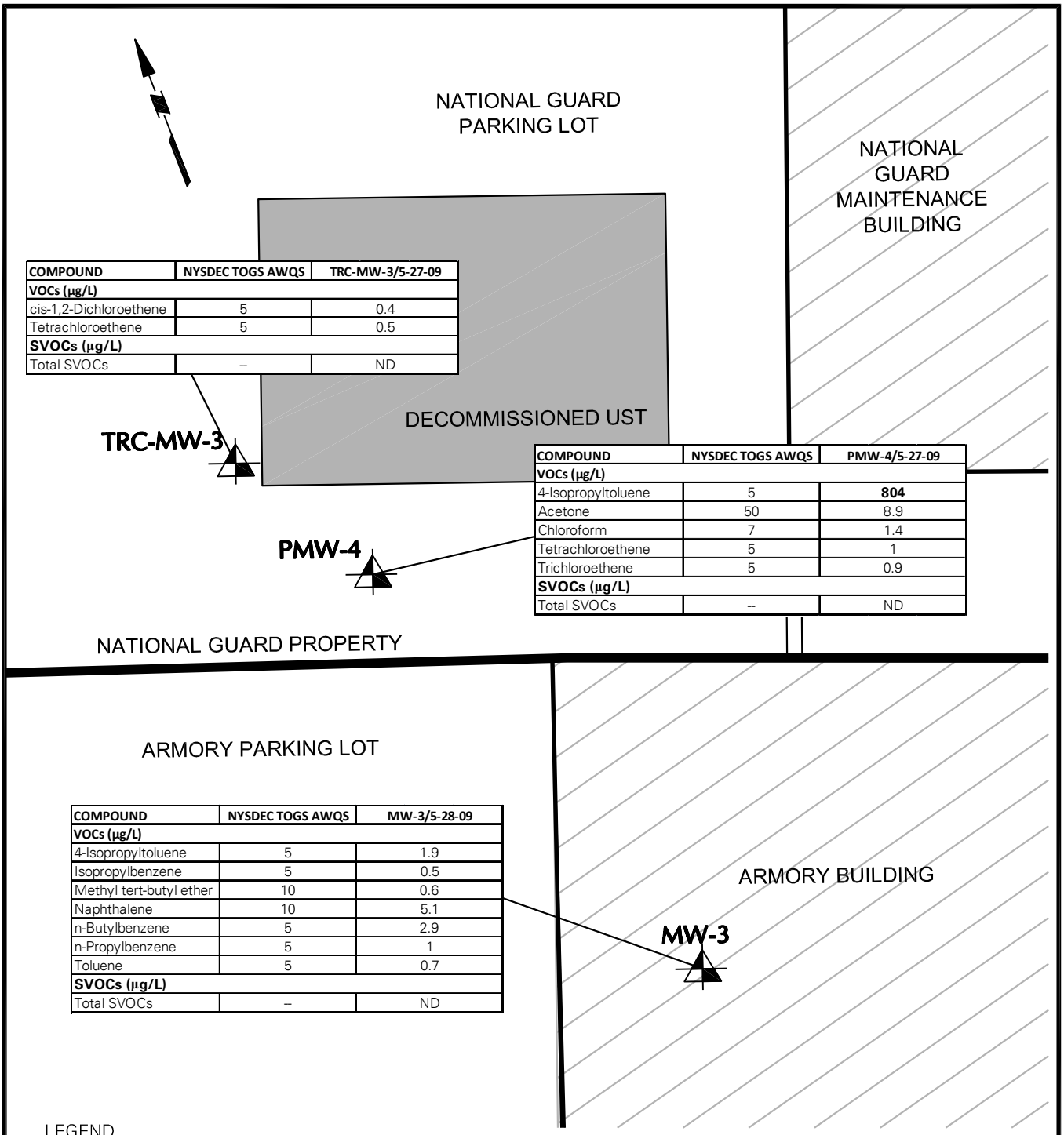

COMPOUND	NYSDEC TOGS AWQS	TRC-MW-3/5-27-09
VOCs (µg/L)		
cis-1,2-Dichloroethene	5	0.4
Tetrachloroethene	5	0.5
SVOCs (µg/L)		
Total SVOCs	–	ND

COMPOUND	NYSDEC TOGS AWQS	PMW-4/5-27-09
VOCs (µg/L)		
4-Isopropyltoluene	5	**804**
Acetone	50	8.9
Chloroform	7	1.4
Tetrachloroethene	5	1
Trichloroethene	5	0.9
SVOCs (µg/L)		
Total SVOCs	--	ND

COMPOUND	NYSDEC TOGS AWQS	MW-3/5-28-09
VOCs (µg/L)		
4-Isopropyltoluene	5	1.9
Isopropylbenzene	5	0.5
Methyl tert-butyl ether	10	0.6
Naphthalene	10	5.1
n-Butylbenzene	5	2.9
n-Propylbenzene	5	1
Toluene	5	0.7
SVOCs (µg/L)		
Total SVOCs	–	ND

LEGEND

PMW-4 GROUNDWATER SAMPLE LOCATION

SITE BOUNDARY

BUILDING OUTLINE

NOTES:

1. ONLY DETECTED CONCENTRATIONS ARE PRESENTED.
2. NYSDEC TOGS AWQS EXCEEDANCES ARE **BOLD**.
3. ND = NON-DETECT.
4. PLAN TAKEN FROM "SUBSURFACE INVESTIGATION PLAN (EXISTING CONDITIONS)" BY LANGAN ENGINEERING, DATED AUGUST 15, 2008.

© 2005 Langan Engineering and Environmental Services Inc.

LANGAN
ENGINEERING & ENVIRONMENTAL SERVICES
21 Penn Plaza, 8th Floor New York, NY 10001
P: 212.479.5400 F: 212.479.5444
www.langan.com
NEW JERSEY PENNSYLVANIA **NEW YORK** CONNECTICUT FLORIDA
NJ Certificate of Authorization No: 24GA27996400

GROUNDWATER SAMPLE LOCATION AND RESULTS MAP
KINGSBRIDGE ARMORY

BRONX NEW YORK

Project No.	Date	Scale	Dwg. No.
5815101	6/12/09	1" = 10'	3

Filename: U:\Data1\5815101\Cadd Data - 5815101\Dwg\Environmental\Groundwater Sample Location and Results Map.dwg Date: 6/17/2009 Time: 18:06 User: sknoop Style Table: Langan.stb Layout: Fig 1 - Nat'l Guard

PHASE II SUPPLEMENTAL ENVIRONMENTAL SITE INVESTIGATION REPORT

For

Kingsbridge Armory
29 West Kingsbridge Road
Bronx, New York
CEQR #13DME013X

Prepared For:

Kingsbridge National Ice Center
c/o Correll Law Group
250 Park Avenue, L.7
New York, New York 10177

Prepared By:

Langan Engineering, Environmental, Surveying and Landscape Architecture, D.P.C.
21 Penn Plaza
360 West 31st Street, 8th Floor
New York, New York 10001

Joel B. Landes, P.E.
Vice President

June 7, 2013
Langan Project No. 170246501

LANGAN

TABLE OF CONTENTS

1.0 INTRODUCTION **1**
2.0 PROJECT BACKGROUND **1**
2.1 Site Description **1**
2.2 Proposed Site Redevelopment **2**
2.3 Previous Investigations **2**
2.5 Geology **8**
2.6 Hydrogeology **8**
3.0 FIELD INVESTIGATION **9**
3.1 Geophysical Survey **9**
3.2 Soil Sampling Procedures **9**
3.3 Groundwater Sampling Procedures **10**
3.4 Soil Vapor Sampling Procedures **11**
4.0 OBSERVATIONS AND RESULTS **12**
4.1 Geophysical Survey **12**
4.2 Subsurface Observations **12**
4.3 Analytical Results **13**
4.3.1 Soil Sample Results 13
4.3.2 Groundwater Results 15
4.3.3 Soil Vapor Results 16
5.0 CONCLUSIONS **18**
6.0 LIMITATIONS **18**

TABLES

Table 1: Summary of Detected VOCs, SVOCs, Metals, Pesticides, and PCBs in Soil Samples
Table 2: Summary of Detected VOCs, SVOCs, Metals, Pesticides, and PCBs in Groundwater Samples
Table 3: Summary of Detected VOCs in Soil Vapor and Ambient Air Samples

FIGURES

Figure 1: Site Location Map
Figure 2: Soil Boring, Monitoring Well, and Soil Vapor Probe Location Plan
Figure 3: Soil Sample Locations and Results Map
Figure 4: Groundwater Sample Locations and Results Map
Figure 5: Soil Vapor Sample Locations and Results Map

APPENDICES

Appendix A: Soil Boring Logs
Appendix B: Well Construction Logs
Appendix C: Groundwater Sampling Logs
Appendix D: Soil Vapor and Air Sampling Logs
Appendix E: Analytical Laboratory Results and Chain of Custody Documentation (CD)

1.0 INTRODUCTION

This Phase II Supplemental Environmental Site Investigation (SESI) was conducted for the Kingsbridge Armory property at 29 Kingsbridge Road (Tax Block 3247, Lot 2) in the Bronx, New York (The "Site"). The Site is being considered for redevelopment as the Kingsbridge National Ice Center (KNIC), a multiple use ice skating and recreational facility. The KNIC project is undergoing review by the City of New York in accordance with Uniform Land Use Review Procedure (ULURP). Accordingly, all investigative and remediation activities are subject to review and approval by the New York City Department of Environmental Protection (NYCDEP).

Langan and TRC Environmental Corporation conducted extensive soil and groundwater investigations at the Site between 2007 and 2009 during an earlier joint redevelopment effort. As such, the sub-surface environmental conditions underneath the armory building and exterior areas are well documented. As approximately four years have passed since the most recent environmental investigation and the current redevelopment plan incorporates a new design and Site use, this SESI was conducted to augment the existing data and address potential new areas of soil disturbance during redevelopment.

This Phase II SESI Report presents the environmental data and findings from the Site Investigation that was conducted between May 14 and 24, 2013.

2.0 PROJECT BACKGROUND

2.1 Site Description

The project site is at the center of a city block bordered by West 195th Street to the north, West Kingsbridge Road to the south, Jerome Avenue to the east, and Reservoir Avenue to the west (Figure 1). Most of the Site is occupied by the landmark Kingsbridge Armory building (Armory), which was constructed on an approximately 200,000-square-foot (sq-ft) footprint between 1912 and 1917, over the abandoned east basin of the Jerome Park Reservoir. An asphalt-paved parking area is located along the western perimeter of the Site along Reservoir Avenue, and landscaped areas border the southern perimeter of the structure along West Kingsbridge Road. Two National Guard annex buildings and a parking area border the Site to the north along West 195th Street.

The main drill hall at the center of the Armory measures approximately 300 by 600 feet (ft) and is spanned freely by an arched roof framing that rises 110 ft above the drill hall floor. Beneath the drill floor, two cellar levels formerly housed offices, a garage, a gymnasium, rifle and pistol ranges, and rooms for other military functions. The drill hall is flanked to the south by a two-

story head house with a single cellar floor and four towers that contain offices and residential quarters. The eastern portion of the sub-cellar area underlies the Jerome Avenue sidewalk. The sub-cellar of the Armory building is accessible by a ramp that extends from West 195th Street. The Site is currently owned and operated by the City of New York.

The Armory has remained unused since the 2009 environmental investigation, with the exception that an interior parking area is used for the staging of City graffiti removal vehicles. Occasional events are also held inside the central drill hall. No significant changes of use since the previous environmental investigations are apparent on adjacent and nearby properties.

2.2 Proposed Site Redevelopment

KNIC proposes to convert the interior of the Armory into a national ice rink facility with two levels of parking provided in the cellar and sub-cellar. Multiple ice rinks will be constructed within the shell of the central drill hall, including a main, ground-level rink with surrounding bleachers. Additional ice rinks will be constructed on the ground level and a mezzanine level on either side of the main rink. Vehicle access ramps to the cellar parking garages and loading docks will span between the building and West 195th Street to the north and Reservoir Avenue to the west. The sub-cellar parking area will be constructed at the elevation of the current floor slab. Mass excavation of soil and removal of groundwater are therefore not anticipated during the redevelopment project. Soil excavation underneath the western parking area and northern moat area adjoining West 195th Street may be required to accommodate the construction of footings for the access ramps. Additionally, soil may be excavated to install new caisson support structures for the building.

2.3 Previous Investigations

The following environmental reports were generated on behalf of Related Retail and the New York City Economic Development Corporation during the initial Kingsbridge Armory redevelopment effort:

Phase I Environmental Site Assessment (ESA), Kingsbridge Armory, dated September 2006; prepared by Metcalf & Eddy

This Phase I ESA was conducted on behalf of the New York City Economic Development Corporation (EDC) and identified the following environmental concerns:

- Industrial and commercial use of properties in the surrounding area may have impacted groundwater at the Site.
- Potential contamination from on-site fill materials may have impacted groundwater at the Site.

- One 275-gallon fuel oil aboveground storage tank (AST) was identified on the northeast portion of the drill room floor, and two 275-gallon fuel oil ASTs were identified on the southwest portion of the sub-cellar.
- A petroleum odor was noted in a room (B-20) on the western portion of the cellar; however, a source for the odor was not identified.
- Multiple containers of petroleum products were observed in the motor pool workshops of the cellar area, and ten 55-gallon steel drums were noted in the vehicle storage area in the sub-cellar. The drums were partially deteriorated and were generally free of liquids.
- Oil staining and a saw cut in the concrete floor near the center of the sub-cellar vehicle storage area indicated a possible former underground storage tank (UST).
- Three earthen-floored rifle and pistol ranges were observed in the sub-cellar, and were suspected to contain elevated concentrations of lead from spent munitions.
- Three New York State Department of Environmental Conservation (NYSDEC) spills are associated with the Site:
    - Spill Number 8802461 was reported in 1988 when a Fuel Oil No. 2 UST failed a tightness test. The regulatory database stated that the last of seven USTs were scheduled to be removed from the Site in August 2004, and the spill was closed on August 10, 2004.
    - Spill Number 9211568 was reported in 1993 when soil contamination from piping was detected during removal of a tank. The spill was closed on March 25, 2005.
    - Spill Number 9308016 was reported in 1993 when a diesel tank failure was reported during removal of the tank. According to the database entry, 100 yards of soil was stockpiled on the Site, and the spill remained open as of September 2006. Langan's research of NYSDEC's Spill Incidents Database website revealed that the spill was closed on June 3, 2008.
- Potentially hazardous materials, such as PCBs, asbestos, lead-based paint, lubricating oils, mold, and refrigerants, were associated with the cellar boiler unit and air conditioning units and construction materials throughout the structure.
- One 2,000-gallon fuel oil UST was reported to be in service at the adjacent property to the north along West 195th Street. Four USTs were reported to have been closed at the adjacent property in 1993, 1995, and 1999.

The Phase I ESA report recommended that additional sampling for asbestos, lead-based paint and PCB-containing materials be conducted at the property. The report also recommended the removal and proper disposal of the three ASTs, 55-gallon drums, petroleum products, earth floors of the rifle and pistol ranges, and deteriorating boiler and air conditioning equipment.

Phase II Environmental Site Assessment Report, Kingsbridge Armory, dated September 19, 2007; prepared by TRC Environmental Corporation

This Phase II ESA was conducted to investigate recognized environmental conditions identified in the Phase I ESA report. The report confirmed the presence of the three ASTs and stated that the AST on the drill hall floor still contained diesel fuel for an emergency generator that was no longer operable. Several empty 55-gallon drums with no evidence of potential release were observed in the vehicle storage area and suspect lead-based paint, PCB-containing light ballasts, asbestos-containing materials, and areas of mold growth were noted in the Armory. This report did not identify the saw cut area in the sub-cellar discussed in the September 2006 Phase I ESA.

The report summarized a geophysical survey conducted in August 2000. The survey identified:

(1) an abandoned fill port and vent pipe and a 12 by 15-ft area of removed pavement that are likely associated with a former UST along the western exterior of the Armory building;

(2) a 30 by 30-ft electromagnetic anomaly indicating a potential UST along the Armory's western exterior south of the aforementioned former UST; and

(3) two vent pipes and two areas of patched asphalt possibly associated with two USTs on the northwest portion of the site adjacent to the maintenance building (not included in the subject area for Langan's ESI).

TRC coordinated a follow-up geophysical survey during the Phase II ESA. The follow-up survey found no evidence of buried metal near the 12-ft by 15-ft saw-cut area, but noted a near-by fill pipe labeled with the word "Gasoline". The report noted that a guard booth had been constructed at the potential former UST location. The survey noted no indications of potential USTs at the 30 by 30-ft anomaly and suggested that the reinforced concrete area may be associated with the former reservoir pump house that was located west of the Armory building.

TRC's subsurface investigation included excavation of three test pits, advancement of 13 soil borings, and installation of four groundwater monitoring wells along the western portion of the property near the potential USTs. In addition, 18 soil samples were collected from the upper 1.5-ft depth interval in the pistol and rifle ranges. TRC reported the following:

Test Pits near Maintenance Building

- Although this area is not part of the project Site, the environmental issues identified may impact project Site conditions. Test pit excavations confirmed two abandoned USTs west of the maintenance building. The tanks appeared to have been cut open and filled with sand and gravel. Organic vapors indicative of petroleum impacts were not reported in the sand and gravel and rain water that had accumulated within the former USTs. The report noted that the tanks were likely the 3,000-gallon diesel and 2,000-gallon gasoline USTs that were closed in September 1993, discussed in the Phase I ESA.

Soil Samples West of the Armory Building

- Slightly elevated organic vapor concentrations were detected in two borings on the northwest portion of the property west of the maintenance building near the former USTs.
- Semi-volatile organic compounds (SVOCs) and metals (beryllium, chromium, copper, iron, nickel, and zinc) were detected at concentrations above NYSDEC Technical and Administrative Guidance Memorandum (TAGM) 4046 recommended soil cleanup objectives (RSCOs) in multiple soil samples collected from the western portion of the Site. Based on the absence of coincident field indications of contamination at these locations, TRC concluded that the SVOC detections are likely associated with urban fill conditions at the Site.
- Volatile organic compounds (VOCs), PCBs, and pesticides were not detected in soil samples at concentrations that exceeded TAGM RSCOs.

Groundwater Samples West of the Armory Building

- One VOC, hexachlorobutadiene, was detected at a concentration above the NYSDEC Technical and Operational Guidance Series (TOGS) Ambient Water Quality Standards in a groundwater sample collected from the well located adjacent to the former gasoline UST near the western exterior of the Armory. TRC noted that hexachlorobutadiene does not occur naturally in the environment, and is formed during the processing of other chlorinated compounds.
- Several metals (iron, magnesium, manganese, and sodium) were detected at concentrations that exceeded TOGS Class GA standards in each groundwater sample. TRC concluded that the metals are naturally occurring; therefore, the detections were likely attributable to background soil and bedrock conditions in the area.

- SVOCs were not detected in the groundwater samples, and field indications of petroleum impacts in groundwater were not observed during the investigation.

Soil Samples in the Shooting Ranges

- Twelve of the 18 soil samples collected from 15 locations contained lead concentrations that exceeded the TAGM typical urban background upper range of 500 mg/kg. In general, samples collected from nearer the soil berm or metal backstop in the rifle ranges exhibited higher lead concentrations.
- Eight of the 11 soil samples submitted for Toxicity Characteristic Leaching Procedure (TCLP) analysis for lead contained concentrations that exceeded the Resource Conservation and Recovery Act (RCRA) hazardous waste criterion.

The report stated that the former potential UST area west of the Armory at the present guard booth location may be the former location of a 225-gallon gasoline UST that was reported to be closed and removed from the Site in 1995, based on information provided in the Phase I ESA. Because existing information is insufficient to document the location of the gasoline UST and other USTs associated with historic spills at the Site, TRC recommended that NYSDEC and other regulatory records be researched for additional information regarding the tanks. TRC did not recommend additional soil or groundwater sampling near the former UST locations west of the Armory, unless requested by NYSDEC to close out open spills associated with the USTs; however, NYSDEC's Spill Incidents Database revealed that the only open spill discussed in the Phase I ESA was closed in June 3, 2008. Other open spills have not documented at the Site. TRC also recommended that the lead-impacted soil and deteriorated wooden timber wall in the pistol and rifle ranges be removed and disposed in accordance with appropriate hazardous waste management and disposal regulations.

***Draft Phase II ESI of Kingsbridge Armory,* November 6, 2008, prepared by Langan.**

The objective of this Phase II ESI investigation was to assess environmental remediation costs associated with proposed site development, including lead contamination in the former pistol and rifle ranges, historical fill material below the sub-cellar and western parking area, and former USTs in the western parking area and off-site maintenance area northwest of the Armory. The investigation consisted of the following:

- Geophysical survey in the western exterior parking area;
- 17 direct-push soil borings from which 23 soil samples were collected in the western parking area, sub-cellar, and pistol and rifle ranges.
- 10 test pits from which 10 soil samples were collected in the sub-cellar; and
- 3 monitoring wells from which 3 groundwater samples were collected in the sub-cellar.

Figure 2 shows the locations of the borings, monitoring wells, and test pits. The findings of the investigation revealed the following:

- The geophysical survey did not identify obvious indications of USTs. Signal interference precluded verification of the potential UST associated with the gasoline fill port discussed in TRC's report.
- Soil underlying the Site consists of historic fill comprised of sand with traces of silt, gravel, brick, and ash. The fill generally extends to depths of 4 ft to 7 ft below the cellar floor slab and about 19 ft below ground surface (bgs) in the western parking area. Weathered rock was encountered at 12 ft to 15 ft below the sub-cellar floor slab. Groundwater was encountered in the monitoring wells at depths of 4 ft to 6 ft below the sub-cellar floor slab.
- Elevated organic vapor concentrations, stained soil, and petroleum odors were observed in two test pits and one boring (MW-3) in the northwest portion of the sub-cellar. The impacted soil was observed at depths of between 2 ft and 12 ft below the floor slab.
- A petroleum odor and an elevated organic vapor reading were detected in soil collected from the 25 ft to 30 ft depth interval in one boring in the western parking area (LG-14).
- In general, soil samples exhibited concentrations of SVOCs and metals typical of historic urban fill and did not indicate a spill at the Site.
- Six of the 17 soil samples collected from the pistol and rifle ranges exhibited Toxicity Characteristic Leaching Procedure (TCLP) lead concentrations indicative of hazardous waste.
- Five VOCs and one SVOC (naphthalene) were detected at concentrations that exceeded the TOGS AWQS in the groundwater sample collected from well MW-3 in the northwest portion of the sub-cellar. Naphthalene was also detected at a concentration exceeding the TOGS AWQS in a groundwater sample collected from the western parking area (LB-16).

The report concluded that groundwater under the northwestern portion of the sub-cellar had been impacted with petroleum. Additional off-site groundwater sampling was recommended to determine whether the two historical USTs on the northern adjoining property were the source of the impacts.

***Supplemental Groundwater Investigation Report*, June 17, 2009, prepared by Langan**

Groundwater sampling was conducted on the National Guard property to evaluate the source of groundwater impacts in the northwestern portion of the sub-cellar in the Armory building. Langan installed a monitoring well (MW-4) south of a former UST and collected groundwater samples from existing monitoring wells (TRC-MW-3 on the National Guard property and MW-3

in the northwest portion of the Armory building). The field observations and analytical results of the investigation did not indicate the presence of an off-site spill associated with the decommissioned USTs on the National Guard property. Concentrations of VOCs and SVOCs in groundwater collected from the northwestern portion of the Armory building appeared to have attenuated to levels below regulatory standards. The locations of the off-site monitoring wells are shown in Figure 2.

2.5 Geology

Based on Langan's 2008 Geotechnical Investigation, the Site is underlain by historic fill material to depths of 7 to 25 ft below the top of pavement, which corresponds to el 125 to 105. Fill extended to a depth of 50 ft below sidewalk grade in a boring LB-1, which is located along the northern exterior of the Armory. The fill consists of brown, coarse- to fine-grained sand with silt, gravel, brick, and rock. Silty sand underlies the fill material at a thickness that varies from 3 to 37 ft. Decomposed rock, which is 2 to 17 ft thick, is located 9 ft to 50 ft below sidewalk grade. Bedrock consisting of grey mica gneiss was encountered at 9 ft to 58 below sidewalk grade ft (el 116 to el 73). According to the Bedrock and Engineering Geologic Maps of Bronx County and Parts of New York and Queens Counties, New York, by Charles A. Baskerville (1992), bedrock at the Site belongs to the Fordham Gneiss geologic unit. Rocks of the Fordham Gneiss are Proterozoic in age, and are typically harder than neighboring units due to the interlocking texture attributable to formation under high-grade (i.e., granulite) metamorphic conditions.

2.6 Hydrogeology

Based on groundwater level readings collected during the geotechnical investigation, Phase II ESI, and Phase II SESI, groundwater elevations generally range from about el 115 on the eastern portion of the Site to el 109 on the western portion of the Site. The depth to groundwater in observation wells that were installed on paved exterior areas at sidewalk grade ranged from 11.6 ft in LB-1 along the northern exterior of the building to 30.4 ft in LB-16 in the parking area near Reservoir Avenue. The depth to groundwater in the interior monitoring wells (MW-1 through MW-9) installed inside the sub-cellar ranged from 3.0 ft in MW-3 on the northwestern portion of the sub-cellar to 10.4 ft in MW-8 on the southwestern portion of the sub-cellar.

Groundwater elevation data indicates that groundwater at the Site flows towards the southwest, which generally conforms to the south-southwest sloping topographic gradient shown on the USGS Central Park, N.Y. Topographic Quadrangle Map, dated 1966 and revised in 1979. Groundwater flow in the fill may be influenced locally by underground structures (e.g., pipes, foundations, and buried structures). Groundwater in this area of New York City is not used as a potable (drinking) water source. The potable water supply is provided by the City of

New York and is derived from surface impoundments in the Croton, Catskill, and Delaware watersheds.

3.0 FIELD INVESTIGATION

Langan implemented the Phase II SESI activities between May 20 and 24, 2013. The scope of work was designed to:

- Investigate areas of potential soil disturbance during proposed development construction;
- Investigate potential impacts attributable to the adjoining National Guard property;
- Collect information and analytical data to facilitate selection of a remedial approach; and,
- Evaluate the need for remedial actions associated with the proposed future use of the Site.

The scope of work for the investigation consisted of:

- A geophysical survey to identify any subsurface anomalies, storage tanks, and utilities;
- Installation of 5 subsurface soil vapor points and collection of 5 soil gas samples and one ambient air (background) sample;
- Collection of 18 soil samples from 9 environmental borings to assess soil conditions and potential health and safety issues regarding soil disturbance during the proposed site renovation; and
- Installation and sampling of 5 temporary groundwater monitoring wells and sampling of 2 existing permanent monitoring wells in order to assess site groundwater conditions;

3.1 Geophysical Survey

On May 14, 2013, NOVA Geophysical & Environmental, Inc. (NOVA) of Douglaston, New York completed geophysical surveys under the supervision of a Langan field engineer. The surveys used ground penetrating radar (GPR), electromagnetic (EM) detectors, and comprehensive subsurface utility (CSUL) locators to locate and identify current and former utility lines, anomalies, underground storage tanks (USTs), subsurface structures, and to clear and mark proposed boring locations at the project Site. Borings were relocated as necessary to avoid subsurface utilities and anomalies.

3.2 Soil Sampling Procedures

On May 20 and 21, 2013, environmental samples were collected from nine borings (MW-5 through MW-10 and LG-19 through LG-21) to assess soil conditions with respect to current and

historic Site usages. The borings were completed by Laurel Environmental Associates, Ltd. (Laurel) of Huntington Station, New York, using Geoprobe 6610DT and 7822DT track-mounted drill rigs. Environmental borings were advanced to depths of 8 to 35 feet bgs. A Langan engineer was on Site during all drilling activities. Soil boring locations are shown on Figure 2.

Soil samples were collected continuously throughout each environmental boring to termination depths with a 2-inch diameter Macro-Core® sampler. Soil samples retrieved from each boring were visually classified for soil type, grain size, and texture. Each soil sample was also inspected for visual and olfactory evidence of contamination and screened for total organic vapors using a photoionization detector (PID) equipped with a 10.6 electron volt (eV) lamp. Soil boring logs are provided in Appendix A.

Two soil samples were collected for laboratory analysis from each boring: one sample from the upper two-foot depth interval and one sample from the depth interval exhibiting the greatest degree of contamination based on field observations. In the event that no contamination was observed, the second sample was collected from the depth interval immediately above the groundwater interface. Soil samples were collected in laboratory-supplied containers and shipped under chain-of-custody protocol to York Analytical, Inc. (York), a New York State Department of Health (NYSDOH) Environmental Laboratory Accreditation Program (ELAP)-certified laboratory in Stamford, Connecticut. Soil samples were analyzed for NYSDEC Part 375 list VOCs with MTBE per EPA Method 8260B (utilizing En Core® collection method), SVOCs per EPA Method 8270C, PCBs per EPA Method 8082, and target analyte list (TAL) metals per EPA Method 6020/7000 Series. The shallow soil samples were also analyzed for pesticides via EPA Method 8081.

3.3 Groundwater Sampling Procedures

In order to assess groundwater conditions at the Site, five borings were completed as temporary groundwater monitoring wells (MW-6 through MW-10). A sixth temporary groundwater monitoring well (MW-5) was planned but could not be installed due to refusal at bedrock encountered above the groundwater table. The wells were installed at depths ranging from approximately 15 to 35 feet bgs (el 106.2 to 104.4). Monitoring wells were constructed with 1-inch inner diameter (ID), threaded flush-joint, polyvinyl chloride (PVC) casings and screens, with 10 feet of 0.02 in slotted screen. Clean sand was used to backfill the area around the screen to approximately 2 feet above the screen. Well Construction Logs are provided in Appendix B.

Following installation, the monitoring wells were developed using a peristaltic pump such that a minimum of three well volumes were purged and the discharge was visibly free of silt or fine sand.

After development, the monitoring wells were purged and sampled using low-flow purging techniques to minimize drawdown. In addition to sampling the five temporary groundwater wells, existing groundwater monitoring wells MW-3 (installed in 2008) and TRC-MW-3 (installed in 2007) were sampled. Sampling for existing monitoring well MW-4 (installed in 2009) was proposed; however, the well was not sampled due to lack of access. Prior to sampling, the monitoring wells were purged using a peristaltic pump and dedicated, disposable polyethylene tubing. During purging, the turbidity, pH, temperature, conductivity, Redox potential, and dissolved oxygen of the groundwater were monitored using a Horiba U-52 Water Quality meter with a flow-through cell. The groundwater was purged until the water quality parameters were stable and the turbidity was below 50 Nephelometric Turbidity Units (NTU). The monitored parameters were recorded on the Well Development and Sampling Logs provided in Appendix C.

After purging the wells, a groundwater sample was collected from each well in laboratory-supplied containers with appropriate preservatives and shipped under chain-of-custody protocol to York. Groundwater samples were analyzed for NYSDEC Part 375 list VOCs with MTBE per EPA Method 8260B, SVOCs per EPA Method 8270C, PCBs per EPA Method 8082, and TAL metals per EPA Method 6020/7000 Series. All groundwater samples except for MW-8 were also analyzed for pesticides via EPA Method 8081.

3.4 Soil Vapor Sampling Procedures

In order to assess soil vapor conditions and evaluate the potential for vapor intrusion at the Site, five soil vapor points (SV-1 though SV-5) were installed (see Figure 2). The soil vapor points were installed by Laurel under the full time supervision of a Langan field engineer. The sampling was conducted in accordance with the October 2006 NYSDOH Guidance for Evaluating Soil Vapor Intrusion in the State of New York.

Five indoor sub-slab soil vapor points were installed at a depth of approximately 1 ft bgs. At each sub-slab location, dedicated polyethylene tubing was inserted into each boring. The annulus around the probe/tubing was backfilled with a sand filter and sealed with hydrated bentonite. Soil vapor logs are included as Appendix D.

As a quality assurance/quality control (QA/QC) measure, an inert tracer gas (helium) was introduced into an above-grade sampling chamber to ensure that the soil vapor sampling points

were properly sealed above the target sampling depth thereby preventing sub-surface infiltration of ambient air. The sample chamber was sealed above the sample point with hydrated bentonite. Each soil vapor point was purged using a PID at a rate of 0.5 liters per minutes (L/min) to evacuate a minimum of three tubing volumes prior to sample collection. Soil vapor samples were then collected into laboratory-supplied, batch-certified 6-Liter Summa® canisters that were calibrated for a sampling rate of two hours per sample. The canisters were properly labeled and transported via courier to York following standard chain-of-custody protocols. Samples were analyzed for VOCs via EPA Method TO-15.

One indoor ambient air sample (KIC_AA) sample was collected for QA/QC.

4.0 OBSERVATIONS AND RESULTS

4.1 Geophysical Survey

The geophysical surveys did not identify anomalies consistent with USTs at the Site. Several scattered minor anomalies were observed throughout the surveyed areas and near some of the proposed boring locations. Boring locations were adjusted prior to drilling to avoid subsurface utilities and anomalies.

4.2 Subsurface Observations

Surface cover at the Site is primarily concrete. General sub-surface conditions encountered during the Phase II ESI included:

- Fill material, predominantly consisting of grey and brown to dark brown, fine- to coarse-grained sand with some silt, gravel, brick, concrete, weathered rock, and small rock fragments was identified in the borings through a depth of approximately 6 to 20 ft bgs (el 123.7 to 109.8). The fill layer is underlain by primarily brown fine to coarse sands with some silt and sandy silts. Petroleum-related odors, staining, and PID readings greater than background levels were not observed in any of the borings.

- Bedrock was observed underlying the native silt and sand layer at boring locations MW-5 and LG-20 at depths of approximately 8 ft bgs (el. 111.8) and 27.5 ft bgs (el 110.3), respectively.

- Groundwater was encountered at depths of approximately 9 to 30 ft bgs (el 110.6 to 108.7). Inferred groundwater flow direction is southwest.

4.3 Analytical Results

4.3.1 Soil Sample Results

Soil samples analytical results were compared to the NYSDEC Title 6 of the official compilation of New York Codes, Rules and Regulations (6 NYCRR) Part 375 Unrestricted Use and Restricted Commercial-Use Soil Cleanup Objectives (SCOs). Soil samples analytical detections are summarized in Table 1 and are shown on Figure 3. A complete copy of the laboratory report is included in Appendix E. The following is a summary of detections and exceedances of applicable Unrestricted and Restricted Commercial-Use SCOs:

VOCs

Four VOCs (2-butanone, acetone, bromomethane, and methylene chloride) were detected in one or more soil samples.

No VOCs were detected at concentrations exceeding their respective Unrestricted or Restricted Commercial-Use SCOs in soil samples.

SVOCs

Multiple SVOCs were detected in one or more soil samples; however, SVOCs were detected at concentrations exceeding their respective Unrestricted Use SCOs in only one soil sample (LG-19 [0-2]) collected from 0 to 2 ft bgs in boring LG-19. There were no SVOC detections above the applicable SCOs in the duplicate sample (DUP-1 (052113)) of soil sample LG-19 (0-2). The following SVOCs exceeded their respective Unrestricted Use SCOs:

- Benzo(a)pyrene (1 mg/kg[1]) – 1.04 mg/kg
- Benzo(k)fluoranthene (1 mg/kg) – 1.05 mg/kg
- Indeno(1,2,3-cd)pyrene (0.5 mg/kg) – 0.597 mg/kg

An SVOC was detected at a concentration exceeding its respective Restricted Commercial-Use SVOC in only one soil sample (LG-19 [0-2]) for benzo(a)pyrene at 1.04 mg/kg. There were no SVOC detections above the Restrictive Commerical-Use SCO in the duplicate sample (DUP-1 [052113]) of soil sample LG-19 (0-2).

[1] Part 375 Unrestricted Use SCOs shown in parentheses following analyte name

Metals

Eighteen metals were detected in soil samples collected at the Site, including five metals detected at concentrations exceeding their respective Unrestricted Use SCOs:

- Barium (350 mg/kg) - 558 mg/kg in MW-7 (1-5)
- Copper (50 mg/kg) – 50.1 mg/kg in MW-7 (1-5)
- Chromium (30[1] mg/kg)
    - 31.7 mg/kg in LG-20 (0-2); and
    - 32.9 mg/kg in LG-21 (20-22)
- Lead (63 mg/kg)
    - 134 mg/kg in MW-6 (0-2);
    - 392 mg/kg in MW-7 (1-5);
    - 155 mg/kg in MW-8 (0.5-2.5);
    - 79.5 mg/kg in MW-9 (0-2); and
    - 143 in DUP-1 (052113) (duplicate of sample LG-19 (0-2))
- Nickel (30 mg/kg) – 30.7 mg/kg in MW-10 (1-3)
- Zinc (109 mg/kg) – 112 mg/kg in MW-6 (0-2); 501 mg/kg in MW-7 (1-5); and 203 mg/kg in MW-8 (0.5-2.5)

One metal was detected at a concentration exceeding its Restricted Commercial-Use SCO:

- Barium (400 mg/kg) - 558 mg/kg in MW-7 (1-5)

PCBs

There were no PCB detections in the soil samples.

Pesticides

Only the shallow soil samples from each soil boring were analyzed for pesticides. Pesticides were detected but none exceeded their respective Unrestricted or Restricted Commercial-Use SCOs.

[1] Unrestricted Use SCO criteria (30 mg/kg) is for Trivalent Chromium

4.3.2 Groundwater Results

Groundwater analytical results were compared to NYSDEC Technical and Operational Guidance Series (TOGS) 1.1.1 Ambient Water Quality Standards (AWQS) and Guidance Values for Class GA water (drinking water). The analytical results for groundwater are summarized in Table 2 and presented on Figure 4. The table and figure provide results for each compound and highlight the results that are above TOGS AWQS or Guidance Values for drinking water. The analytical results of the groundwater samples are summarized as follows:

VOCs

Bromomethane and methylene chloride were the only VOCs detected in groundwater throughout the Site. Only one VOC, methylene chloride, a common laboratory artifact, was detected at concentrations exceeding its TOGS AWQS or Guidance Value. Methylene Chloride exceedances were detected in all samples including the field blank sample.

SVOCs

Bis(2-ethylhexyl)phthalate was the only SVOCs detected in groundwater throughout the Site, however it did not exceed its respective TOGS AWQS or Guidance Value in any groundwater samples.

Metals

Fifteen metals were detected in groundwater samples. The following is a summary of the three metals that exceeded their respective NYSDEC TOGS Class GA AWQS and GV:

- Iron (300 µg/l)
  - 529 µg/l in MW-6;
  - 4,060 µg/l in MW-7;
  - 1,450 µg/l in the duplicate of sample MW-7

- Manganese (300 µg/l)
  - 352 µg/l in MW-6;
  - 351 µg/l in MW-7;
  - 343 µg/l in the duplicate of sample MW-7;
  - 1,660 µg/l in MW-8;
  - 315 µg/l in MW-9; and
  - 706 µg/l in MW-10

- Sodium (20,000 µg/l)
    - 124,000 µg/l in MW-3;
    - 47,200 µg/l in MW-6;
    - 53,200 µg/l in MW-7;
    - 53,800 µg/l in the duplicate of sample MW-7;
    - 59,500 µg/l in MW-8;
    - 71,400 µg/l in MW-9;
    - 332,000 µg/l in MW-10; and
    - 326,000 µg/l in TRC-MW-3.

Pesticides and PCBs

Pesticides and PCBs were not detected in any of the groundwater samples.

4.3.3 Soil Vapor Results

New York State currently does not have standards, criteria, or guidance values for concentrations of VOCs in sub-surface soil vapor. Therefore, analytical results for soil vapor samples were compared to:

- NYSDOH Air Guideline Values (AGVs) for methylene chloride, tetrachloroethene (PCE), and trichloroethene (TCE);
- NYSDOH Decision Matrix 1 and 2 that address PCE, TCE, 1,1,1-trichloroethane (1,1,1-TCA), and carbon tetrachloride; and
- Background levels of VOCs in indoor air presented in Appendix C of the NYSDOH Guidance, including Upper Fence Limit Indoor Air Values from;
    - "Table C-1 NYSDOH 2003: Study of Volatile Organic Chemicals in Air of Fuel Oil Heated Homes,"
    - 90th Percentile indoor air values from "Table C-2 - EPA 2001: Building Assessment and Survey Evaluation (BASE) Database, SUMMA canister method", and
    - the 95th Percentile Indoor Air Values from "Table C-5, Health Effects Institute (HEI) 2005: Relationship of Indoor, Outdoor and Personal Air".

The analytical results for soil vapor and ambient air are summarized in Table 3 and shown in Figure 5. The following VOCs were reported at concentrations that exceeded the range of specified background concentrations:

- n-Hexane
- Trichloroethylene (TCE)
- Tetrachloroethylene (PCE)

NYSDOH AGV Results

- Methylene chloride and PCE were not detected at concentrations exceeding NYSDOH AGV in any of the sub-slab soil vapor samples.
- TCE was detected at a concentration of 400 micrograms per cubic meter (µg/m³) in sample SV-4, exceeding the NYSDOH AGV of 5 µg/m³.

The soil vapor sample results were also compared to Decision Matrices 1 and 2 in the NYSDOH Soil Vapor Intrusion Guidance. The matrices address the compounds tetrachloroethene (PCE), trichloroethene (TCE), 1,1,1-trichloroethane (1,1,1-TCA), and carbon tetrachloride.

Decision Matrix 1 (TCE and carbon tetrachloride)

- The indoor air TCE concentration was 0.18 µg/m^3.
    - TCE was detected at a concentration of 400 µg/m^3 at SV-4, exceeding its AGV of 5 µg/m^3. Matrix 1 recommends mitigation for sub-slab TCE concentrations >250 µg/m^3 for all indoor air TCE concentrations.
    - TCE was not detected in samples taken from SV-1, SV-2, SV-3, and SV-5. Matrix 1 recommends no further action for sub-slab TCE concentrations <50 µg/m^3 for indoor air TCE concentrations <0.25 µg/m^3.
- The indoor air carbon tetrachloride concentration was 0.47 µg/m^3.
    - Carbon tetrachloride was not detected in any of the sub-slab soil vapor samples. Matrix 1 recommends reasonable and practical actions to identify sources and reduce exposures for indoor air concentrations between 0.25 and 1 µg/m^3.

Decision Matrix 2 (PCE and 1,1,1-TCA)

- The indoor air PCE concentration was 3.7 µg/m^3.
    - PCE was detected at concentrations less than 100 µg/m^3 at all soil vapor points. For indoor air PCE concentrations between 3 and 30 µg/m^3 and sub-slab PCE concentrations less than 100 µg/m^3, Matrix 2 recommends reasonable and practical actions to identify sources and reduce exposures.
- 1,1,1-TCA concentration was not detected in the indoor air sample.
    - 1,1,1-TCA was not detected in any of the soil vapor samples. Matrix 2 recommends no further action for indoor air concentrations less than 3 µg/m^3 and sub-slab concentrations less than 100 µg/m^3.

5.0 CONCLUSIONS

Based on the findings of the Phase II SESI, we conclude the following:

- The subsurface at the Site consists of historic fill material underlain by silt and sand above bedrock, which is also consistent with prior investigations. The historic fill layer is predominantly comprised of fine to coarse sand with some silt, gravel, weathered rock, and rock fragments. Historic fill was generally observed up to approximately 20 ft bgs at the outdoor sidewalk-grade boring locations and 8 ft bgs at the indoor basement boring locations.

- No evidence of petroleum impacts was observed based on visual, olfactory, and PID readings.

- Groundwater was encountered between approximately 3 and 30 ft bgs (el 112 to 109) at the Site, with a presumed southwesterly flow.

- Anomalies consistent with utilities, building remnant structures, and urban fill were detected on Site; however, no geophysical anomalies indicative of USTs were identified in surveyed areas.

- Site soils were found to contain SVOCs and metals that are consistent with typical historic fill concentrations.

- Site groundwater was found to contain one VOC and three metals at concentrations above NYSDEC TOGS Class GA AWQS and GVs. However, the presence of methylene chloride, the VOC, is likely not representative of actual groundwater conditions since it is a common laboratory contaminate and it was detected at a similar concentration in the field blank sample, which indicates that the laboratory-supplied deionized water used to perform the field blank may have been contaminated.

- Three VOCs were detected above NYSDOH background levels in soil gas, including PCE and TCE. TCE was detected at a concentration above its AGV of 5 $\mu g/m^3$ in one of the soil vapor samples. TCE was not detected in soil and groundwater samples collected during the SESI.

6.0 LIMITATIONS

This Phase II SESI report was prepared expressly for Kingsbridge National Ice Center ("the Client") for the Site (29 West Kingsbridge Ave. in the Bronx, New York) in support of the

proposed development at the Site. Langan cannot assume responsibility for the use of this Report for any property other than the specific site addressed in this report, or by any third party without specific written authorization from Langan.

The conclusions, opinions, and recommendations provided in this report are based on subsurface conditions ascertained from the analysis of a limited number of samples and from environmental reports prepared by other professionals that were provided by "the Client". Recommendations provided are contingent upon one another and no recommendation should be followed independent of the others. Actual conditions encountered may differ substantially from those presented herein and should be brought to our attention whereby we may determine how such changes may affect our conclusions, opinions, and recommendations.

TABLES

Table 1
Soil Sample VOCs, SVOCs, Metals, Pesticides, and PCBs Detections Summary
Phase II Supplemental Environmental Site Investigation
29 West Kingsbridge Road, Bronx, NY
Langan Project No. 170246501

Sample ID Lab ID Sampling Date DilutionFactor	NYSDEC Part 375 Restricted Use Comercial SCO	NYSDEC Part 375 Unrestricted Use SCO	MW-5 (0-2) 13E0744-01 5/21/2013 5		MW-5 (6-8) 13E0744-02 5/21/2013 1		MW-6 (0-2) 13E0711-05 5/20/2013 5		MW-6 (9-11) 13E0711-06 5/20/2013 1		MW-7 (1-5) 13E0711-01 5/20/2013 5		MW-7 (7-9) 13E0711-02 5/20/2013 1		MW-8 (0.5-2.5) 13E0711-07 5/20/2013 5		MW-8 (7.5-9.5) 13E0711-08 5/20/2013 1		MW-9 (0-2) 13E0711-03 5/20/2013 5		MW-9 (6-8) 13E0711-04 5/20/2013 1	
VOC (mg/kg)																						
2-Butanone	500	0.12	0.0027	U	0.0027	U	0.003	U	0.0027	U	0.0035	U	0.0024	U	0.0029	U	0.0027	U	0.0026	U	0.0026	U
Acetone	500	0.05	0.0029	J,B	0.004	J,B	0.003	U	0.0027	U	0.0035	U	0.0024	U	0.0029	U	0.0027	U	0.0026	U	0.0026	U
Bromomethane	~	~	0.0027	U	0.0027	U	0.003	U	0.011		0.019		0.0024	U	0.012		0.0059		0.0026	U	0.0065	
Methylene chloride	500	0.05	0.0063	J	0.0054	J	0.014		0.017		0.022		0.011		0.016		0.016		0.014		0.015	
SVOC (mg/kg)																						
Acenaphthene	500	20	0.0706	U	0.067	U	0.0971	U	0.107	U	0.496	U	0.0993	U	0.0971	U	0.107	U	0.0999	U	0.108	U
Anthracene	500	100	0.106	U	0.101	U	0.146	U	0.161	U	0.749	U	0.15	U	0.146	U	0.161	U	0.151	U	0.163	U
Benzo(a)anthracene	5.6	1	0.0729	U	0.0693	U	0.243	J	0.11	U	0.554	J,D	0.103	U	0.57		0.11	U	0.361		0.112	U
Benzo(a)pyrene	1	1	0.0772	U	0.0733	U	0.326		0.117	U	0.729	J,D	0.109	U	0.689		0.117	U	0.447		0.118	U
Benzo(b)fluoranthene	5.6	1	0.163	U	0.155	U	0.225	U	0.247	U	*1.15*	U	0.23	U	0.505		0.247	U	0.421		0.251	U
Benzo(g,h,i)perylene	500	100	0.0648	U	0.0615	U	0.0891	U	0.0977	U	0.455	U	0.091	U	0.0896	J	0.0977	U	0.105	J	0.0993	U
Benzo(k)fluoranthene	56	0.8	0.195	U	0.185	U	0.29		0.294	U	*1.37*	U	0.274	U	0.617		0.294	U	0.369		0.299	U
Chrysene	56	1	0.0897	U	0.0852	U	0.312		0.135	U	0.655	J,D	0.126	U	0.633		0.135	U	0.404		0.138	U
Fluoranthene	500	100	0.114	U	0.109	U	0.362		0.172	U	1.04	J,D	0.161	U	0.941		0.173	U	0.622		0.175	U
Fluorene	500	30	0.0936	U	0.0889	U	0.129	U	0.141	U	0.658	U	0.132	U	0.129	U	0.141	U	0.132	U	0.144	U
Indeno(1,2,3-cd)pyrene	5.6	0.5	0.0889	U	0.0844	U	0.122	U	0.134	U	*0.625*	U	0.125	U	0.14	J	0.134	U	0.134	J	0.136	U
Phenanthrene	500	100	0.102	U	0.0967	U	0.167	J	0.154	U	0.941	J,D	0.143	U	0.667		0.154	U	0.424		0.156	U
Pyrene	500	100	0.0796	U	0.0755	U	0.486		0.12	U	1.3	J,D	0.112	U	1.2		0.12	U	0.803		0.122	U
Metals (mg/kg)																						
Aluminum	~	~	7490		12300		8150		5460		18700		9940		12700		8380		12200		9140	
Arsenic	16	13	2.33		2.95		3.66		6.06		6.39		2.65		4.65		3.09		3.39		3.99	
Barium	400	350	71.7		69		244		52.1		**558**		143		226		64.9		99.6		53.6	
Cadmium	9.3	2.5	0.117	U	0.111	U	0.107	U	0.118	U	1.17		0.11	U	0.107	U	0.118	U	0.11	U	0.12	U
Calcium	~	~	22100		3100		7170		9570		7470		2980		11200		5190		11200		10800	
Chromium	1500*	30*	20.4		23.4		25.6		13.4		25.1		17		19.7		13.6		25.4		23	
Cobalt	~	~	7.35		9.3		8.14		6.35		16.7		9.04		11.7		6.28		9.93		9.2	
Copper	270	50	16.7		16.5		29.6		12.7		**50.1**		12.9		27.6		9.68		26.7		20.9	
Iron	~	~	13900		22700	E	13900		10800		42500	E	16900		26100	E	17300		24100	E	16300	
Lead	1000	63	4.56		3.06		**134**		4.57		**392**		9.87		**155**		7.88		**79.5**		7.59	
Magnesium	~	~	13300		7840		5180		7160		11700		5410		6690		3000		6270		9030	
Manganese	10000	1600	340		332		210		286		432		215		321		115		267		219	
Nickel	310	30	17.4		15.7		21.4		23.6		24.3		15.8		21.5		16.5		20.9		21.2	
Potassium	~	~	3170		6600		2220		1500		12300		3820		5340		768		3010		2570	
Selenium	1500	3.9	0.585	U	0.753		0.537	U	0.588	U	0.548	U	0.548	U	1.39		0.78		0.552	U	0.598	U
Sodium	~	~	275	B	258	B	284		219		326		188		426		205		339		301	
Vanadium	~	~	23.8		41.2		27.4		18.2		64		36.6		47.9		18.3		36.8		35.3	
Zinc	10000	109	37		42.4		**112**		27.2		**501**		49.3		**203**		37.6		76.2		46.1	
Pesticides (mg/kg)																						
4,4'-DDE	62	0.0033	0.00193	U	NT		0.00266	U	NT		**0.00722**	D	NT		0.00266	U	NT		0.00273	U	NT	
4,4'-DDT	47	0.0033	0.00193	U	NT		0.00266	U	NT		**0.012**	D	NT		0.00266	U	NT		0.00273	U	NT	
PCBs (mg/kg)																						
Total PCBs	1	0.1	ND		ND		ND		ND		ND		ND		ND		ND		ND		ND	
General Chemistry																						
% Solids	~	~	85.4		90		93.2		85		91.2		91.2		93.2		84.9		90.6		83.6	

Notes:
1. Soil sample analytical results are compared to the New York State Department of Environmental Conservation (NYSDEC) title 6 of the official compilation of New York Codes, Rules and Regulations (NYCRR) Part 375 Restricted Use Comercial and Unrestricted Use Soil Cleanup Objectives (SCO).
2. Only compounds with detections are shown in the table.
3. NYSDEC Part 375 Restricted Use Comercial SCO exceedances are highlighted.
4. NYSDEC Part 375 Unrestricted Use SCO exceedances are bolded.
4. Method Detection Limits (MDL) above NYSDEC Part 375 Restricted Use Comercial SCO standards are italicized.
5. VOC = Volatile organic compounds
6. SVOC = Semi-volatile organic compounds
7. PCB = Polychlorinated Biphenyls
8. mg/kg = miligrams per kilogram
9. ~ = this indicates that no regulatory limit has been established for this analyte
10. * = NYSDEC Part 375 Restricted Use Comercial SCO and Unrestricted Use SCO criteria (1500 and 30 mg/kg) are for Trivalent Chromium
11. ND = Not Detected
12. NT = Not Tested

Qualifiers:
B = Analyte found in the analysis batch blank
D = Result is from an analysis that required a dilution
E = Estimated value
J = Analyte detected at or above the MDL (method detection limit) but below the RL (Reporting Limit) - data is estimated
U = Analyte not detected at or above the level indicated

Table 1
Soil Sample VOCs, SVOCs, Metals, Pesticides, and PCBs Detections Summary
Phase II Supplemental Environmental Site Investigation
29 West Kingsbridge Road, Bronx, NY
Langan Project No. 170246501

Sample ID Lab ID Sampling Date DilutionFactor	NYSDEC Part 375 Restricted Use Comercial SCO	NYSDEC Part 375 Unrestricted Use SCO	MW-10 (1-3) 13E0744-07 5/21/2013 5		MW-10 (32-34) 13E0744-08 5/21/2013 1		LG-19 (0-2) 13E0744-09 5/21/2013 5		DUP-1 (052113) 13E0744-11 5/21/2013 5		LG-19 (26-28) 13E0744-10 5/21/2013 1		LG-20 (0-2) 13E0744-03 5/21/2013 5		LG-20 (22-24) 13E0744-04 5/21/2013 1		LG-21 (0-2) 13E0744-05 5/21/2013 5		LG-21 (20-22) 13E0744-06 5/21/2013 1	
VOC (mg/kg)																				
2-Butanone	500	0.12	0.0025	U	0.0031	U	0.0037	U	0.0031	U	0.0029	U	0.0027	U	0.0026	U	0.0025	U	0.0034	J
Acetone	500	0.05	0.0033	J,B	0.0044	J,B	0.0093	J	0.004	J,B	0.0041	J,B	0.0027	U	0.0042	J,B	0.0025	U	0.023	B
Bromomethane	~	~	0.0025	U	0.0031	U	0.0037	U	0.0031	U	0.0029	U	0.0027	U	0.0026	U	0.0025	U	0.0026	U
Methylene chloride	500	0.05	0.005	J	0.0088	J	0.0086	J,B	0.0055	J	0.0059	J	0.0058	J	0.0058	J	0.0046	J	0.0059	J
SVOC (mg/kg)																				
Acenaphthene	500	20	0.0674	U	0.0698	U	0.338	U	0.0699	U	0.0682	U	0.0663	U	0.0699	U	0.151	J	0.0692	U
Anthracene	500	100	0.102	U	0.105	U	0.509	U	0.105	U	0.103	U	0.1	U	0.11	J	0.296		0.104	U
Benzo(a)anthracene	5.6	1	0.23		0.0721	U	0.972	D	0.105	J	0.0705	U	0.0685	U	0.159	J	0.577		0.0777	J
Benzo(a)pyrene	1	1	0.238		0.0763	U	**1.04**	D	0.102	J	0.0746	U	0.0725	U	0.158	J	0.431		0.12	J
Benzo(b)fluoranthene	5.6	1	0.2		0.162	U	0.858	J,D	0.162	U	0.158	U	0.153	U	0.162	U	0.42		0.16	U
Benzo(g,h,i)perylene	500	100	0.159	J	0.064	U	0.569	J,D	0.0641	U	0.0626	U	0.0608	U	0.0857	J	0.234		0.0738	J
Benzo(k)fluoranthene	56	0.8	0.249		0.193	U	**1.05**	D	0.193	U	0.188	U	0.183	U	0.193	U	0.406		0.191	U
Chrysene	56	1	0.234		0.0887	U	0.988	D	0.102	J	0.0867	U	0.0843	U	0.155	J	0.505		0.088	U
Fluoranthene	500	100	0.404		0.113	U	1.55	D	0.204		0.11	U	0.107	U	0.39		1.04		0.112	U
Fluorene	500	30	0.0894	U	0.0925	U	0.448	U	0.0927	U	0.0905	U	0.0879	U	0.0927	U	0.129	J	0.0918	U
Indeno(1,2,3-cd)pyrene	5.6	0.5	0.167	J	0.0879	U	**0.597**	J,D	0.0881	U	0.086	U	0.0835	U	0.0881	U	0.267		0.0872	U
Phenanthrene	500	100	0.144	J	0.101	U	0.6	J,D	0.107	J	0.0984	U	0.0956	U	0.39		0.847		0.0998	U
Pyrene	500	100	0.28		0.0787	U	1.22	D	0.143	J	0.0769	U	0.0747	U	0.244		0.707		0.0956	J
Metals (mg/kg)																				
Aluminum	~	~	12100		4770		11100		14500		7220		14800		12600		15100		14200	
Arsenic	16	13	2.92		1.33		3.07		4.6		1.22		3.14		5.72		4.3		2.8	
Barium	400	350	72.4		41.1		110		89.6		45.2		81.6		102		81.5		140	
Cadmium	9.3	2.5	0.112	U	0.116	U	0.112	U	0.116	U	0.113	U	0.11	U	0.116	U	0.116	U	0.115	U
Calcium	~	~	5190		1200		9460		1940		1170		1120		1700		1590		2300	
Chromium	1500*	30*	27.4		11.5		26.6		28.7		12.2		31.7		25.9		28		32.9	
Cobalt	~	~	10.4		5.36		9.2		9.43		6.37		9.83		11.6		9.4		12.2	
Copper	270	50	30.7		10.9		35.4		18.6		10.8		22.1		26.8		17		35	
Iron	~	~	18700		10700		18200		20200		10200		20100		17500		20200		20500	
Lead	1000	63	35.8		3.85		58.7		**143**		3.74		6.44		22.5		51.7		8.18	
Magnesium	~	~	7530		2170		6320		5040		1950		4670		4120		5370		7080	
Manganese	10000	1600	307		188		292		443		202		417		223		380		274	
Nickel	310	30	**30.7**		13.6		23.6		25.2		14		25.1		21.5		23.2		25.4	
Potassium	~	~	2000		1150		2560		1040		1000		1720		1220		1010		2600	
Selenium	1500	3.9	0.559	U	0.78		0.559	U	1.25		0.671		0.549	U	0.872		0.578	U	1.07	
Sodium	~	~	195	B	320	B	203	B	123	B	183	B	151	B	249	B	144	B	274	B
Vanadium	~	~	34.1		15		32.6		31.8		14.5		33.5		29.4		31.6		51.9	
Zinc	10000	109	77.4		22.8		90		84.2		23.1		43.1		57.5		57.6		59.9	
Pesticides (mg/kg)																				
4,4'-DDE	62	0.0033	0.00184	U	NT		0.00185	U	0.00191	U	NT		0.00181	U	NT		0.00191	U	NT	
4,4'-DDT	47	0.0033	0.00184	U	NT		0.00185	U	0.00191	U	NT		0.00181	U	NT		0.00191	U	NT	
PCBs (mg/kg)																				
Total PCBs	1	0.1	ND		ND		ND		ND		ND		ND		ND		ND		ND	
General Chemistry																				
% Solids	~	~	89.5		86.5		89.4		86.3		88.4		91		86.3		86.5		87.1	

Notes:
1. Soil sample analytical results are compared to the New York State Department of Environmental Conservation (NYSDEC) title 6 of the official compilation of New York Codes, Rules and Regulations (NYCRR) Part 375 Restricted Use Comercial and Unrestricted Use Soil Cleanup Objectives (SCO).
2. Only compounds with detections are shown in the table.
3. NYSDEC Part 375 Restricted Use Comercial SCO exceedances are highlighted.
4. NYSDEC Part 375 Unrestricted Use SCO exceedances are bolded.
4. Method Detection Limits (MDL) above NYSDEC Part 375 Restricted Use Comercial SCO standards are italicized.
5. VOC = Volatile organic compounds
6. SVOC = Semi-volatile organic compounds
7. PCB = Polychlorinated Biphenyls
8. mg/kg = miligrams per kilogram
9. ~ = this indicates that no regulatory limit has been established for this analyte
10. * = NYSDEC Part 375 Restricted Use Comercial SCO and Unrestricted Use SCO criteria (1500 and 30 mg/kg) are for Trivalent Chromium
11. ND = Not Detected
12. NT = Not Tested

Qualifiers:
B = Analyte found in the analysis batch blank
D = Result is from an analysis that required a dilution
E = Estimated value
J = Analyte detected at or above the MDL (method detection limit) but below the RL (Reporting Limit) - data is estimated
U = Analyte not detected at or above the level indicated

Table 2
Groundwater Sample VOCs, SVOCs, Metals, Pesticides, and PCBs Detections Summary
Phase II Supplemental Environmental Site Investigation
29 West Kingsbridge Road, Bronx, NY
Langan Project No. 170246501

Location Sample ID Lab Sample ID Sampling Date	NYSDEC TOGS Standards and Guidance Values - GA	MW-3 MW-3_052313 13E0868-06 5/23/2013	MW-6 MW-6_052313 13E0868-04 5/23/2013	MW-7 MW-7_052313 13E0868-05 5/23/2013	DUP-1 DUP-1_052313 13E0868-02 5/23/2013	MW-8 MW-8_052313 13E0868-01 5/23/2013	MW-9 MW-9_052313 13E0868-03 5/23/2013	MW-10 MW-10_052313 13E0868-07 5/23/2013	TRC-MW-3 TRC-MW-3_052413 13E0868-08 5/24/2013	FB FB_052413 13E0868-09 5/24/2013
VOC (µg/l)										
Bromomethane	5	2.5 U	2.5 U	2.5 U	2.5 U	2.6 J	2.5 U	2.5 U	2.5 U	2.5 U
Methylene chloride	5	**7.2**	**6.2**	**7.3**	**5.6**	**7.6**	**6.3**	**5.9**	**6.1**	**7.2**
SVOC (µg/l)										
Bis(2-ethylhexyl)phthalate	5	0.64 J	0.943 J	0.571 U	0.789 J	0.861 J	0.496 U	0.628 U	0.523 U	0.496 U
Pesticides (µg/l)										
Pesticides	~	ND	ND	ND	ND	NT	ND	ND	ND	ND
PCB (µg/l)										
Total PCBs	0.09	ND	ND	ND	ND	ND	ND	ND	ND	ND
Metals (µg/l)										
Aluminum	~	10 U	259	1180	411	96	78	46	32	10 U
Barium	1000	255	79	165	143	90	72	66	60	2 U
Calcium	~	111000	87000	110000	110000	137000	103000	87700	82000	295
Chromium	50	2 U	2 U	2 J	2 U	2 U	2 U	2 U	2 U	2 U
Cobalt	~	2 J	2 J	2 J	2 U	2 U	2 U	2 U	2 U	2 U
Copper	200	12	2 J	10	8	2 J	2 U	2 J	2 J	2 U
Iron	300	52	**529**	**4060**	**1450**	144	211	22	77	10 J
Lead	25	4	2 J	4	3	2 J	3	7	4	4
Magnesium	35000	17000	26700	21000	20500	25500	25800	22300	21600	10 J
Manganese	300	293	**352**	**351**	**343**	**1660**	**315**	**706**	44	2 U
Nickel	100	7	6	1 J	1 J	1 J	1 J	6	1 U	1 U
Potassium	~	11000	13200	11500	11000	13100	12100	8280	7890	26 J
Sodium	20000	**124000**	**47200**	**53200**	**53800**	**59500**	**71400**	**332000**	**326000**	214
Vanadium	~	2 U	2 U	2 J	2 J	2 U	2 U	2 U	2 U	2 U
Zinc	2000	50	2 J	25	2 J	29	21	39	20	36

Notes:
1. Groundwater analytical results are compared to the New York State Department of Environmental Conservation (NYSDEC) Technical and Operational Guidance Series (TOGS) 1.1.1 Ambient Water Quality Standards (AWQS) and Guidance Values for Drinking Water (class GA).
2. Only compounds with detections are shown in the table.
3. NYSDEC TOGS 1.1.1 AWQS and Guidance Values exceedances are highlighted and bolded.
4. Method Detection Limits (MDL) above NYSDEC TOGS 1.1.1 AWQS and Guidance Values are italicized.
5. VOCs = Volatile organic compounds
6. SVOCs = Semi-volatile organic compounds
7. PCBs = Polychlorinated Biphenyls
8. µg/l = micrograms per liter
9. ~ = this indicates that no regulatory limit has been established for this analyte
10. ND = Not Detected
11. NT = Not Tested

Qualifiers:
J=analyte detected at or above the MDL (method detection limit) but below the RL (Reporting Limit) - data is estimated
U=analyte not detected at or above the level indicated

Table 3
Summary of Detected VOCs in Soil Vapor and Ambient Air Samples
29 West Kingsbridge Road
The Bronx, New York
Langan Project No. 170246501

Sample ID Lab ID Sampling Date DilutionFactor	NYSDOH AGV	NYSDOH 2003 FUEL OIL INDOOR AIR UPPER FENCE VALUE	EPA 2001 BASE DATABASE: 90 PERCENTILE	HEI 2005 95 PERCENTILE INDOOR AIR	SV-1 13E0710-01 5/20/2013 18.74		SV-2 13E0710-02 5/20/2013 20.16		SV-3 13E0710-03 5/20/2013 20.83		SV-4 13E0710-04 5/20/2013 17.38		SV-5 13E0710-05 5/20/2013 21		KIC_AA 13E0710-06 5/20/2013 0.66666	
VOCs (µg/m³)																
1,1,2-Trichloro-1,2,2-trifluoroethane (Freon 113)	~	~	~	~	15	U	16	U	16	U	14	U	16	U	0.62	D
1,2,4-Trimethylbenzene	~	9.8	91	~	9.4	U	10	U	10	U	8.7	U	10	U	1.2	D
1,3,5-Trimethylbenzene	~	3.9	3.7	~	9.4	U	10	U	10	U	8.7	U	10	U	0.37	D
1,4-Dichlorobenzene	~	1.2	5.5	~	11	U	12	U	13	U	11	U	13	U	0.41	D
2-Butanone	~	16	12	~	5.6	U	6.0	U	6.2	U	5.2	U	6.3	U	1.4	D
Acetone	~	115	98.9	45.8	58	D	39	D	89	D	30	D	49	D	16	D
Benzene	~	13	9.4	10	6.1	U	6.6	U	6.8	U	5.6	U	6.8	U	2.0	D
Carbon tetrachloride	~	1.3	1.3	1.1	6.0	U	6.4	U	6.7	U	5.6	U	6.7	U	0.47	D
Cyclohexane	~	6.3	~	~	6.6	U	7.1	U	7.3	U	6.1	U	7.4	U	1.3	D
Dichlorodifluoromethane	~	10	6.8	~	9.4	U	10	U	10	U	8.7	U	11	U	2.7	D
Ethyl Benzene	~	6.4	5.7	7.62	8.3	U	8.9	U	9.2	U	7.7	U	9.3	U	1.7	D
Isopropanol	~	~	~	~	4.7	U	5.0	U	5.2	U	4.3	U	5.2	U	2.7	D
Methylene chloride	60	16	10	75	13	D	10	D	8.8	D	8.6	D	8.9	D	12	D
n-Heptane	~	~	~	~	47	D	45	D	38	D	43	D	51	D	0.28	U
n-Hexane	~	14	10.2	~	**120**	D	**110**	D	**110**	D	**120**	D	**130**	D	**24**	D
o-Xylene	~	7.1	7.9	7.24	8.3	U	8.9	U	9.2	U	7.7	U	9.3	U	1.8	D
p- & m- Xylenes	~	11	22.2	22.2	17	U	18	U	18	U	15	U	19	U	5.6	D
Tetrachloroethylene	100	2.5	15.9	6.01	13	U	14	U	14	U	**18**	D	14	U	3.7	D
Toluene	~	57	43	39.8	15	D	14	D	8.0	U	12	D	13	D	27	D
Trichloroethylene	5	0.5	4.2	1.36	5.1	U	5.5	U	5.7	U	**400**	D	5.7	U	0.18	U
Trichlorofluoromethane (Freon 11)	~	12	18.1	~	11	U	12	U	12	U	9.9	U	12	U	1.9	D

Notes:
1. Soil vapor samples analytical results are compared to the New York State Department of Health (NYSDOH) Air Guideline Value (AGV), the NYSDOH Fuel Oil 2003 Upper Fence Value, the US Environmental Protection Agency (EPA) Building Assessment and Survey Evaluation (BASE) Database 90th Percentile Indoor Air, and the Health Effects Institute (HEI) 2005 95th Percentile Indoor Air.
2. Only compounds with detections are shown in table.
3. NYSDOH AGV exceedances are highligted and bolded.
4. Results above all three specified background levels are bolded.
5. VOCs = Volatile Organic Compounds
6. µg/m^3 = micrograms per cubic meter
7. ~ = This indicates that no regulatory limit has been established for this analyte.

Qualifiers:
U = Analyte not detected at or above the level indicated
D = Result is from an analysis that required a dilution

FIGURES

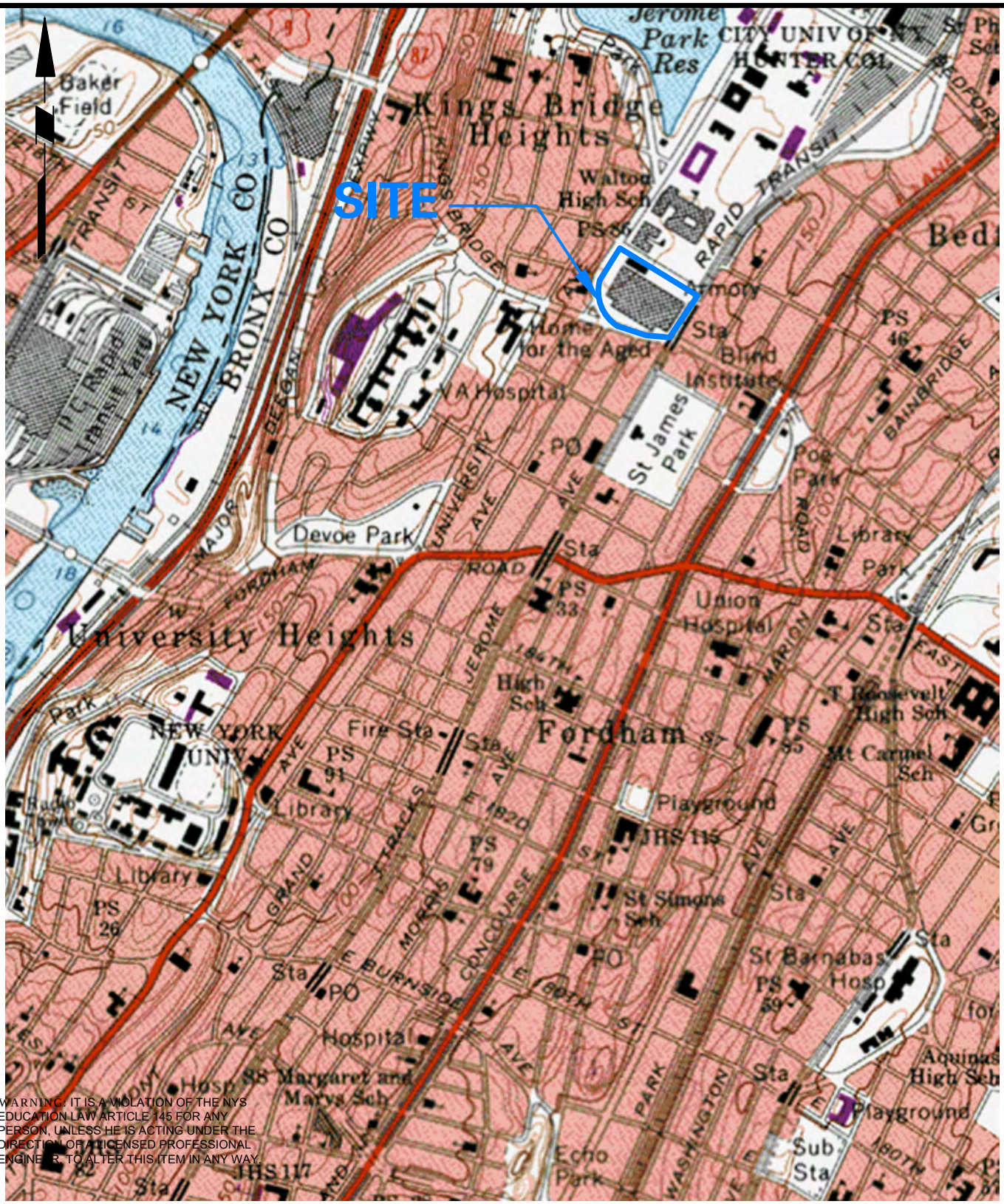

WARNING: IT IS A VIOLATION OF THE NYS EDUCATION LAW ARTICLE 145 FOR ANY PERSON, UNLESS HE IS ACTING UNDER THE DIRECTION OF A LICENSED PROFESSIONAL ENGINEER, TO ALTER THIS ITEM IN ANY WAY.

BASE MAP OBTAINED FROM THE UNITED STATES GEOLOGICAL SURVEY (USGS), TOPOGRAPHIC MAPS, CENTRAL PARK, NY QUADRANGLE, DATED 1979, AND WEEHAWKEN, NJ, NY QUADRANGLE, DATED 1967 AND REVISED 1981.

LANGAN

21 Penn Plaza, 360 West 31st Street, 8th Floor
New York, NY 10001
T: 212.479.5400 F: 212.479.5444 www.langan.com

Langan Engineering, Environmental, Surveying and Landscape Architecture, D.P.C.
Langan Engineering and Environmental Services, Inc.
Langan International LLC
Collectively known as Langan

KINGSBRIDGE ARMORY

BLOCK No. 3247, LOT No. 2

BRONX NEW YORK

SITE LOCATION MAP

Project No.	170246501
Date	JUNE 4, 2013
Scale	NTS
Drawn By	PM
Drawing No.	1

Filename: \\vmlangan.com\data\NY\data5\170246501\Cadd Data - 170246501\SheetFiles\Figures\Environmental\Phase II ESA\Figure 1 - Site Location Map.dwg Date: 6/4/2013 Time: 12:10 User: pmcmahon Style Table: Langan.stb Layout: Layout1-A Size Sheet (Bottom)

© 2013 Langan

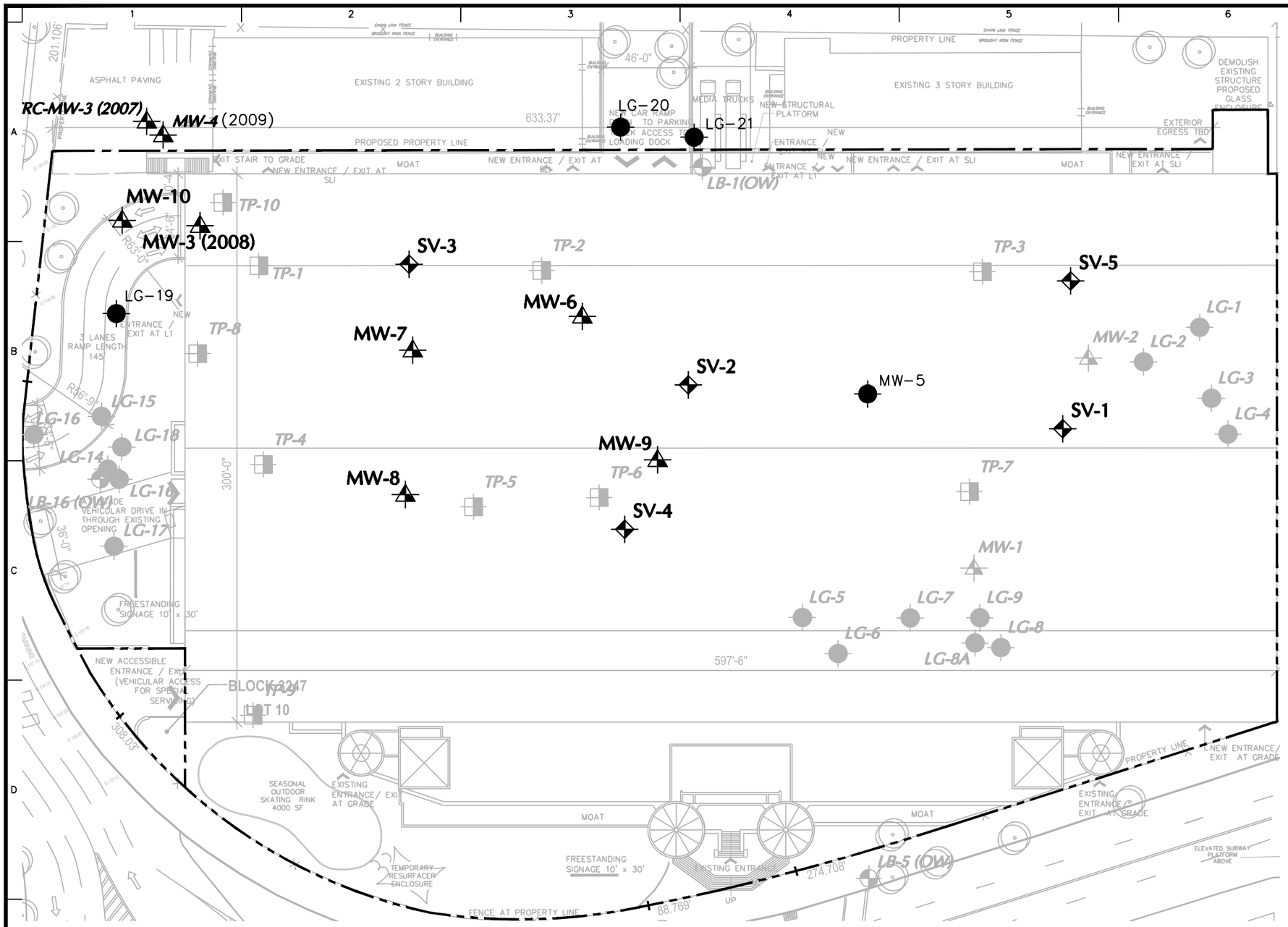

REFERENCE:
BASE MAP FROM 2013 CONCEPTUAL SITE PLAN BY BBB ARCHITECTS

LEGEND

- SITE BOUNDARY
- LG-19 — BORING LOCATION
- MW-5 — TEMPORARY MONITORING WELL/ BORING LOCATION
- SV-1 — SOIL VAPOR SAMPLING POINT
- LB-1(OW) — 2008 OBSERVATION WELL
- LG-5 — 2008 GEOPROBE BORING
- MW-2 — 2008 / 2009 MONITORING WELL
- TP-6 — 2008 TEST PIT

60 0 20 40 60
SCALE IN FEET

LANGAN
21 Penn Plaza, 360 West 31st Street, 8th Floor
New York, NY 10001
T: 212.479.5400 F: 212.479.5444 www.langan.com
Langan Engineering, Environmental, Surveying and Landscape Architecture, D.P.C.
Langan Engineering and Environmental Services, Inc.
Langan International LLC
Collectively known as Langan

Project
KINGSBRIDGE ARMORY
BLOCK No. 3247, LOT No. 2
BRONX NEW YORK

Drawing Title
BORING AND MONITORING WELL LOCATION PLAN

Project No.	Drawing No.
170246501	2
Date: MAY 28, 2013	
Scale: 1" = 60'	
Drawn By: PM	
Submission Date	

© 2013 Langan

Filename: \\Langan.com\data\NY\data5\170246501\Cadd Data - 170246501\SheetFiles\Figures\Environmental\Phase II ESA\FG02-170246501-NI102-0101 TWO.dwg Date: 6/4/2013 Time: 11:42 User: pmcmahon Style Table: Langan.stb Layout: ANSIB-BL

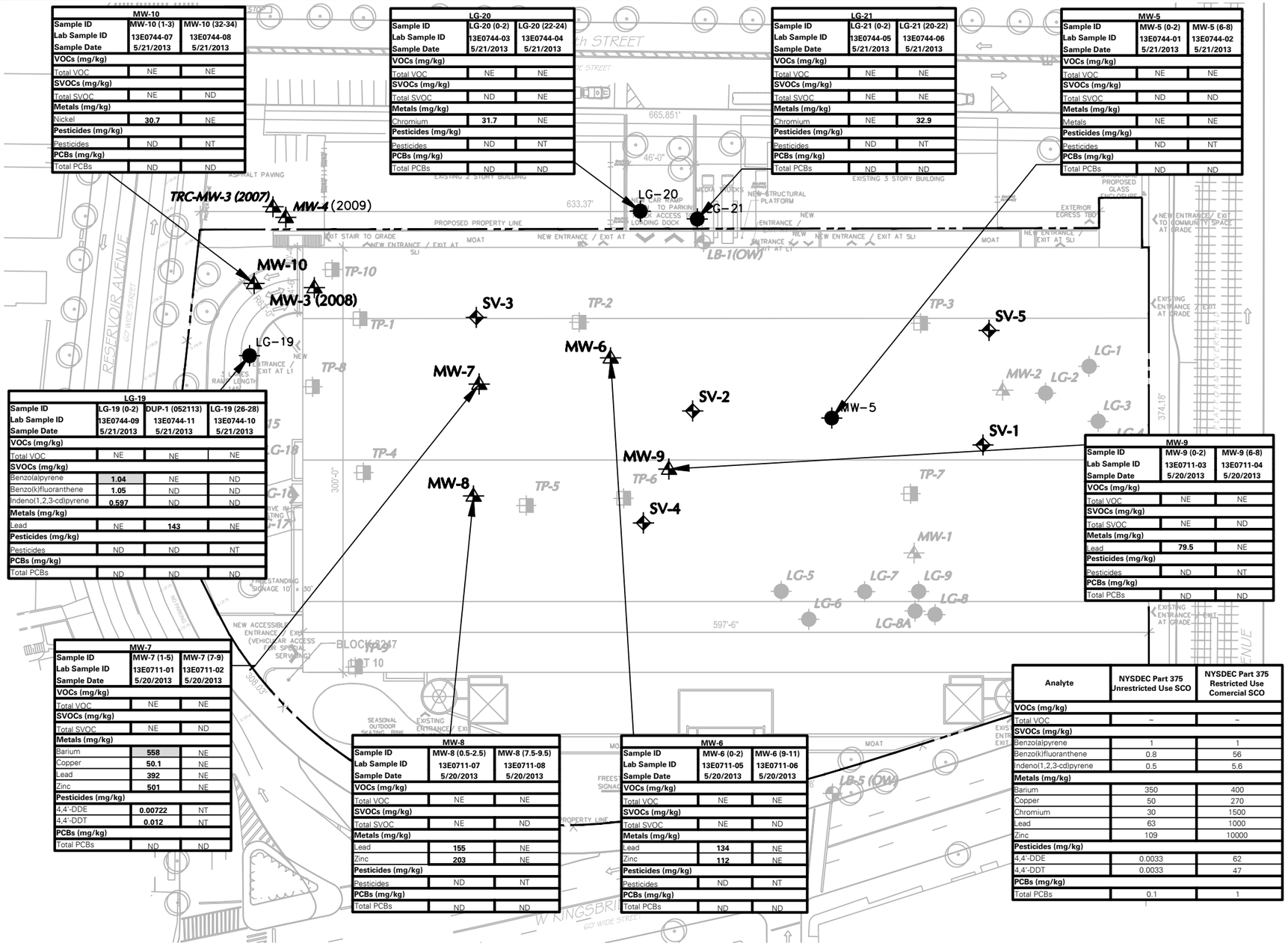

MW-10		
Sample ID	MW-10 (1-3)	MW-10 (32-34)
Lab Sample ID	13E0744-07	13E0744-08
Sample Date	5/21/2013	5/21/2013
VOCs (mg/kg)		
Total VOC	NE	NE
SVOCs (mg/kg)		
Total SVOC	NE	ND
Metals (mg/kg)		
Nickel	**30.7**	NE
Pesticides (mg/kg)		
Pesticides	ND	NT
PCBs (mg/kg)		
Total PCBs	ND	ND

LG-20		
Sample ID	LG-20 (0-2)	LG-20 (22-24)
Lab Sample ID	13E0744-03	13E0744-04
Sample Date	5/21/2013	5/21/2013
VOCs (mg/kg)		
Total VOC	NE	NE
SVOCs (mg/kg)		
Total SVOC	ND	NE
Metals (mg/kg)		
Chromium	**31.7**	NE
Pesticides (mg/kg)		
Pesticides	ND	NT
PCBs (mg/kg)		
Total PCBs	ND	ND

LG-21		
Sample ID	LG-21 (0-2)	LG-21 (20-22)
Lab Sample ID	13E0744-05	13E0744-06
Sample Date	5/21/2013	5/21/2013
VOCs (mg/kg)		
Total VOC	NE	NE
SVOCs (mg/kg)		
Total SVOC	NE	NE
Metals (mg/kg)		
Chromium	NE	**32.9**
Pesticides (mg/kg)		
Pesticides	ND	NT
PCBs (mg/kg)		
Total PCBs	ND	ND

MW-5		
Sample ID	MW-5 (0-2)	MW-5 (6-8)
Lab Sample ID	13E0744-01	13E0744-02
Sample Date	5/21/2013	5/21/2013
VOCs (mg/kg)		
Total VOC	NE	NE
SVOCs (mg/kg)		
Total SVOC	ND	ND
Metals (mg/kg)		
Metals	NE	NE
Pesticides (mg/kg)		
Pesticides	ND	NT
PCBs (mg/kg)		
Total PCBs	ND	ND

LG-19			
Sample ID	LG-19 (0-2)	DUP-1 (052113)	LG-19 (26-28)
Lab Sample ID	13E0744-09	13E0744-11	13E0744-10
Sample Date	5/21/2013	5/21/2013	5/21/2013
VOCs (mg/kg)			
Total VOC	NE	NE	NE
SVOCs (mg/kg)			
Benzo(a)pyrene	**1.04**	NE	ND
Benzo(k)fluoranthene	**1.05**	ND	ND
Indeno(1,2,3-cd)pyrene	**0.597**	ND	ND
Metals (mg/kg)			
Lead	NE	**143**	NE
Pesticides (mg/kg)			
Pesticides	ND	ND	NT
PCBs (mg/kg)			
Total PCBs	ND	ND	ND

MW-9		
Sample ID	MW-9 (0-2)	MW-9 (6-8)
Lab Sample ID	13E0711-03	13E0711-04
Sample Date	5/20/2013	5/20/2013
VOCs (mg/kg)		
Total VOC	NE	NE
SVOCs (mg/kg)		
Total SVOC	NE	ND
Metals (mg/kg)		
Lead	**79.5**	NE
Pesticides (mg/kg)		
Pesticides	ND	NT
PCBs (mg/kg)		
Total PCBs	ND	ND

MW-7		
Sample ID	MW-7 (1-5)	MW-7 (7-9)
Lab Sample ID	13E0711-01	13E0711-02
Sample Date	5/20/2013	5/20/2013
VOCs (mg/kg)		
Total VOC	NE	NE
SVOCs (mg/kg)		
Total SVOC	NE	ND
Metals (mg/kg)		
Barium	**558**	NE
Copper	**50.1**	NE
Lead	**392**	NE
Zinc	**501**	NE
Pesticides (mg/kg)		
4,4'-DDE	**0.00722**	NT
4,4'-DDT	**0.012**	NT
PCBs (mg/kg)		
Total PCBs	ND	ND

MW-8		
Sample ID	MW-8 (0.5-2.5)	MW-8 (7.5-9.5)
Lab Sample ID	13E0711-07	13E0711-08
Sample Date	5/20/2013	5/20/2013
VOCs (mg/kg)		
Total VOC	NE	NE
SVOCs (mg/kg)		
Total SVOC	NE	ND
Metals (mg/kg)		
Lead	**155**	NE
Zinc	**203**	NE
Pesticides (mg/kg)		
Pesticides	ND	NT
PCBs (mg/kg)		
Total PCBs	ND	ND

MW-6		
Sample ID	MW-6 (0-2)	MW-6 (9-11)
Lab Sample ID	13E0711-05	13E0711-06
Sample Date	5/20/2013	5/20/2013
VOCs (mg/kg)		
Total VOC	NE	NE
SVOCs (mg/kg)		
Total SVOC	NE	ND
Metals (mg/kg)		
Lead	**134**	NE
Zinc	**112**	NE
Pesticides (mg/kg)		
Pesticides	ND	NT
PCBs (mg/kg)		
Total PCBs	ND	ND

Analyte	NYSDEC Part 375 Unrestricted Use SCO	NYSDEC Part 375 Restricted Use Comercial SCO
VOCs (mg/kg)		
Total VOC	~	~
SVOCs (mg/kg)		
Benzo(a)pyrene	1	1
Benzo(k)fluoranthene	0.8	56
Indeno(1,2,3-cd)pyrene	0.5	5.6
Metals (mg/kg)		
Barium	350	400
Copper	50	270
Chromium	30	1500
Lead	63	1000
Zinc	109	10000
Pesticides (mg/kg)		
4,4'-DDE	0.0033	62
4,4'-DDT	0.0033	47
PCBs (mg/kg)		
Total PCBs	0.1	1

LEGEND

- SITE BOUNDARY
- LG-19 — BORING LOCATION
- MW-5 — TEMPORARY MONITORING WELL/ BORING LOCATION
- SV-1 — SOIL VAPOR SAMPLING POINT
- LB-1(OW) — 2008 OBSERVATION WELL
- LG-5 — 2008 GEOPROBE BORING
- MW-2 — 2008 / 2009 MONITORING WELL
- TP-6 — 2008 TEST PIT

NOTES:

1. SOIL SAMPLE ANALYTICAL RESULTS ARE COMPARED TO THE NYSDEC TITLE 6 OF THE OFFICIAL COMPILATION OF NYCRR PART 375 UNRESTRICTED USE SOIL CLEANUP OBJECTIVES (SCO) AND RESTRICTED USE COMERCIAL SCO.
2. NYSDEC PART 375 UNRESTRICTED USE SCO EXCEEDANCES ARE BOLDED.
3. NYSDEC PART 375 RESTRICTED USE COMERCIAL SCO EXCEEDANCES ARE HIGHLIGHTED.
4. VOCs = VOLATILE ORGANIC COMPOUNDS
5. SVOCs = SEMIVOLATILE ORGANIC COMPOUNDS
6. PCBs = POLYCHLORINATED BIPHENYLS
7. mg/kg = MILLIGRAM PER KILOGRAM
8. ~ = THIS INDICATES THAT NO REGULATORY LIMIT HAS BEEN ESTABLISHED FOR THIS ANALYTE
9. ND = COMPOUNDS NOT DETECTED
10. NE = COMPOUNDS DID NOT EXCEED THEIR RESPECTIVE NYSDEC PART 375 UNRESTRICTED USE SCO
11. NT = NOT TESTED
12. DUP-1 (052113) IS A DUPLICATE SAMPLE OF LG-19 (0-2)

REFERENCE:
BASE MAP FROM 2013 CONCEPTUAL SITE PLAN BY BBB ARCHITECTS

80 0 40 80
SCALE IN FEET

LANGAN
21 Penn Plaza, 360 West 31st Street, 8th Floor
New York, NY 10001
T: 212.479.5400 F: 212.479.5444 www.langan.com
Langan Engineering, Environmental, Surveying and Landscape Architecture, D.P.C.
Langan Engineering and Environmental Services, Inc.
Langan International LLC
Collectively known as Langan

Project
KINGSBRIDGE ARMORY
BLOCK No. 3247, LOT No. 2
BRONX **NEW YORK**

Drawing Title
SOIL SAMPLE LOCATIONS AND RESULTS MAP

Project No. 170246501	Drawing No. 3
Date MAY 30, 2013	
Scale 1" = 80'	
Drawn By PM	
Submission Date	

© 2013 Langan

Filename: \\langan.com\data\NY\data5\170246501\Cadd Data - 170246501\SheetFiles\Figures\Environmental\Phase II ESA\FG02-170246501-NI102-0101 Soil Results Tag Map.dwg Date: 6/7/2013 Time: 13:40 User: mboguszewski Style Table: Langan.stb Layout: ANSIB-BL

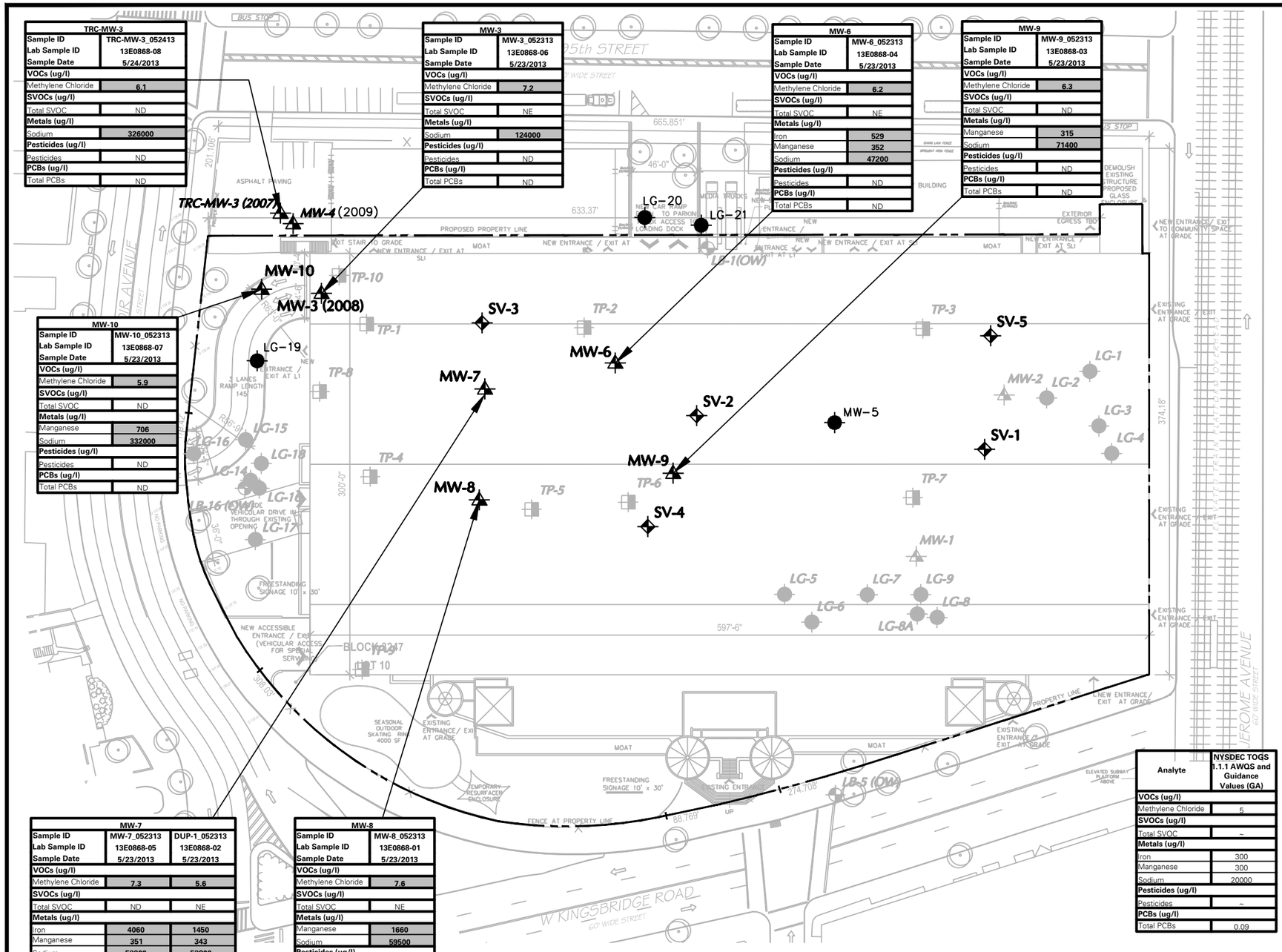

TRC-MW-3	
Sample ID	TRC-MW-3_052413
Lab Sample ID	13E0868-08
Sample Date	5/24/2013
VOCs (ug/l)	
Methylene Chloride	6.1
SVOCs (ug/l)	
Total SVOC	ND
Metals (ug/l)	
Sodium	326000
Pesticides (ug/l)	
Pesticides	ND
PCBs (ug/l)	
Total PCBs	ND

MW-3	
Sample ID	MW-3_052313
Lab Sample ID	13E0868-06
Sample Date	5/23/2013
VOCs (ug/l)	
Methylene Chloride	7.2
SVOCs (ug/l)	
Total SVOC	NE
Metals (ug/l)	
Sodium	124000
Pesticides (ug/l)	
Pesticides	ND
PCBs (ug/l)	
Total PCBs	ND

MW-6	
Sample ID	MW-6_052313
Lab Sample ID	13E0868-04
Sample Date	5/23/2013
VOCs (ug/l)	
Methylene Chloride	6.2
SVOCs (ug/l)	
Total SVOC	NE
Metals (ug/l)	
Iron	529
Manganese	352
Sodium	47200
Pesticides (ug/l)	
Pesticides	ND
PCBs (ug/l)	
Total PCBs	ND

MW-9	
Sample ID	MW-9_052313
Lab Sample ID	13E0868-03
Sample Date	5/23/2013
VOCs (ug/l)	
Methylene Chloride	6.3
SVOCs (ug/l)	
Total SVOC	ND
Metals (ug/l)	
Manganese	315
Sodium	71400
Pesticides (ug/l)	
Pesticides	ND
PCBs (ug/l)	
Total PCBs	ND

MW-10	
Sample ID	MW-10_052313
Lab Sample ID	13E0868-07
Sample Date	5/23/2013
VOCs (ug/l)	
Methylene Chloride	5.9
SVOCs (ug/l)	
Total SVOC	ND
Metals (ug/l)	
Manganese	706
Sodium	332000
Pesticides (ug/l)	
Pesticides	ND
PCBs (ug/l)	
Total PCBs	ND

MW-7		
Sample ID	MW-7_052313	DUP-1_052313
Lab Sample ID	13E0868-05	13E0868-02
Sample Date	5/23/2013	5/23/2013
VOCs (ug/l)		
Methylene Chloride	7.3	5.6
SVOCs (ug/l)		
Total SVOC	ND	NE
Metals (ug/l)		
Iron	4060	1450
Manganese	351	343
Sodium	53200	53800
Pesticides (ug/l)		
Pesticides	ND	ND
PCBs (ug/l)		
Total PCBs	ND	ND

MW-8	
Sample ID	MW-8_052313
Lab Sample ID	13E0868-01
Sample Date	5/23/2013
VOCs (ug/l)	
Methylene Chloride	7.6
SVOCs (ug/l)	
Total SVOC	NE
Metals (ug/l)	
Manganese	1660
Sodium	59500
Pesticides (ug/l)	
Pesticides	NT
PCBs (ug/l)	
Total PCBs	ND

Analyte	NYSDEC TOGS 1.1.1 AWQS and Guidance Values (GA)
VOCs (ug/l)	
Methylene Chloride	5
SVOCs (ug/l)	
Total SVOC	~
Metals (ug/l)	
Iron	300
Manganese	300
Sodium	20000
Pesticides (ug/l)	
Pesticides	~
PCBs (ug/l)	
Total PCBs	0.09

80 0 40 80

SCALE IN FEET

REFERENCE:
BASE MAP FROM 2013 CONCEPTUAL SITE PLAN BY BBB ARCHITECTS

LEGEND

- SITE BOUNDARY
- LG-19 — BORING LOCATION
- MW-5 — TEMPORARY MONITORING WELL/ BORING LOCATION
- SV-1 — SOIL VAPOR SAMPLING POINT
- LB-1(OW) — 2008 OBSERVATION WELL
- LG-5 — 2008 GEOPROBE BORING
- MW-2 — 2008 / 2009 MONITORING WELL
- TP-6 — 2008 TEST PIT

NOTES:

1. GROUNDWATER SAMPLE ANALYTICAL RESULTS ARE COMPARED TO THE NEW YORK STATE DEPARTMENT OF ENVIRONMENTAL CONSERVATION (NYSDEC) TECHNICAL AND OPERATIONAL GUIDANCE SERIES (TOGS) 1.1.1 AMBIENT WATER QUALITY STANDARDS (AWQS) AND GUIDANCE VALUES FOR DRINKING WATER (CLASS GA).
2. ONLY DETECTIONS ARE SHOWN.
3. NYSDEC TOGS 1.1.1 AWQS AND GUIDANCE VALUES EXCEEDANCES ARE HIGHLIGHTED AND BOLDED.
4. VOCs = VOLATILE ORGANIC COMPOUNDS
5. SVOCs = SEMIVOLATILE ORGANIC COMPOUNDS
6. PCBs = POLYCHLORINATED BIPHENYLS
7. ug/l = MICROGRAMS PER LITER
8. ~ = THIS INDICATES THAT NO REGULATORY LIMIT HAS BEEN ESTABLISHED FOR THIS ANALYTE
9. ND = COMPOUNDS NOT DETECTED
10. NE = COMPOUNDS DID NOT EXCEED THEIR RESPECTIVE NYSDEC TOGS 1.1.1 AWQS AND GUIDANCE VALUES
11. NT = NOT TESTED
12. DUP-1_052313 IS A DUPLICATE SAMPLE OF MW-7_052313

LANGAN
21 Penn Plaza, 360 West 31st Street, 8th Floor
New York, NY 10001
T: 212.479.5400 F: 212.479.5444 www.langan.com
Langan Engineering, Environmental, Surveying and Landscape Architecture, D.P.C.
Langan Engineering and Environmental Services, Inc.
Langan International LLC
Collectively known as Langan

Project
KINGSBRIDGE ARMORY
BLOCK No. 3247, LOT No. 2
BRONX **NEW YORK**

Drawing Title
GROUNDWATER SAMPLE LOCATIONS AND RESULTS MAP

Project No.	Drawing No.
170246501	4
Date: JUNE 2, 2013	
Scale: 1" = 80'	
Drawn By: MB	
Submission Date	

© 2013 Langan

Filename: \\langan.com\data\NY\data5\170246501\Cadd Data - 170246501\SheetFiles\Figures\Environmental\Phase II ESA\FG02-170246501-NI102-0101 GW Results Tag Map.dwg Date: 6/7/2013 Time: 13:33 User: mboguszewski Style Table: Langan.stb Layout: ANSIB-BL

SV-3	
Sample ID	SV-3
Lab Sample ID	13E0710-03
Sample Date	5/20/2013
VOCs (ug/m^3)	
Total VOCs	NE

SV-2	
Sample ID	SV-2
Lab Sample ID	13E0710-02
Sample Date	5/20/2013
VOCs (ug/m^3)	
Total VOCs	NE

SV-5	
Sample ID	SV-5
Lab Sample ID	13E0710-05
Sample Date	5/20/2013
VOCs (ug/m^3)	
Total VOCs	NE

SV-4	
Sample ID	SV-4
Lab Sample ID	13E0710-04
Sample Date	5/20/2013
VOCs (ug/m^3)	
Trichloroethylene	400

SV-1	
Sample ID	SV-1
Lab Sample ID	13E0710-01
Sample Date	5/20/2013
VOCs (ug/m^3)	
Total VOCs	NE

KIC_AA	
Sample ID	KIC_AA
Lab Sample ID	13E0710-06
Sample Date	5/20/2013
VOCs (ug/m^3)	
Total VOCs	NE

LEGEND

- SITE BOUNDARY
- LG-19 — BORING LOCATION
- MW-5 — TEMPORARY MONITORING WELL/ BORING LOCATION
- SV-1 — SOIL VAPOR SAMPLING POINT
- LB-1(OW) — 2008 OBSERVATION WELL
- LG-5 — 2008 GEOPROBE BORING
- MW-2 — 2008 / 2009 MONITORING WELL
- TP-6 — 2008 TEST PIT

NOTES:

1. SOIL VAPOR SAMPLE ANALYTICAL RESULTS ARE COMPARED TO THE NEW YORK STATE DEPARTMENT OF HEALTH (NYSDOH) AIR GUIDANCE VALUE (AGV).
2. ONLY DETECTIONS ARE SHOWN.
3. NYSDOH AGV EXCEEDANCES ARE HIGHLIGHTED AND BOLDED.
4. KIC_AA = AMBIENT AIR SAMPLE
5. VOCs = VOLATILE ORGANIC COMPOUNDS
6. ug/m^3 = MICROGRAMS PER CUBIC METER
7. NE = COMPOUNDS DID NOT EXCEED THEIR RESPECTIVE NYSDOH AGV

Analyte	NYSDOH AGV
VOCs (ug/m^3)	
Trichloroethylene	5

REFERENCE:
BASE MAP FROM 2013 CONCEPTUAL SITE PLAN BY BBB ARCHITECTS

80 0 40 80
SCALE IN FEET

LANGAN
21 Penn Plaza, 360 West 31st Street, 8th Floor
New York, NY 10001
T: 212.479.5400 F: 212.479.5444 www.langan.com
Langan Engineering, Environmental, Surveying and Landscape Architecture, D.P.C.
Langan Engineering and Environmental Services, Inc.
Langan International LLC
Collectively known as Langan

Project
KINGSBRIDGE ARMORY
BLOCK No. 3247, LOT No. 2
BRONX NEW YORK

Drawing Title
SOIL VAPOR SAMPLE LOCATIONS AND RESULTS MAP

Project No.	Drawing No.
170246501	5
Date: JUNE 4, 2013	
Scale: 1" = 80'	
Drawn By: MB	
Submission Date	

© 2013 Langan

Filename: \\langan.com\data\NY\data5\170246501\Cadd Data - 170246501\SheetFiles\Figures\Environmental\Phase II ESA\FG02-170246501-NI102-0101 Soil Vapor Results Tag Map.dwg Date: 6/7/2013 Time: 13:41 User: mboguszewski Style Table: Langan.stb Layout: ANSIB-BL

APPENDIX A

LANGAN

Log of Boring **LG-19** Sheet 1 of 2

Project: Kingsbridge Armory	Project No.: 170246501
Location: 29 West Kingsbridge Rd. The Bronx, NY	Elevation and Datum: 139.7 feet above msl
Drilling Company: Laurel Environmental Associates, Ltd.	Date Started: 5/21/13 — Date Finished: 5/21/13
Drilling Equipment: Geoprobe 6610DT	Completion Depth: 35 ft — Rock Depth: N/A
Size and Type of Bit: 2" Macrocore	Number of Samples: Disturbed 2 — Undisturbed — Core
Casing Diameter (in): 2" — Casing Depth (ft): 5'	Water Level (ft.): First ▽ 28 — Completion ▼ — 24 HR. ▼
Casing Hammer: Steel — Weight (lbs) — Drop (in)	Drilling Foreman: Steve Bitetto
Sampler: Acetate Liner	Inspecting Engineer: Paul McMahon
Sampler Hammer — Weight (lbs) — Drop (in)	

Material Symbol	Elev. (ft)	Sample Description	PID Reading (ppm)	Depth Scale	Sample Data: Number	Type	Recov. (in)	Penetr. resist BL/6in	N-Value (Blows/ft) 10 20 30 40	Remarks (Drilling Fluid, Depth of Casing, Fluid Loss, Drilling Resistance, etc.)
	+139.7									
	+139.5	2" concrete slab								1250 - Begin Drilling
		0-3" - pulverized concrete 3-8" - dk brown f-c sand, some gravel; trace coal and weathered rock; dry [FILL] 8-33" - brown f-c sand with trace silt, gravel, weathered rock; dry [FILL]	0.0	0	S-1	MACROCORE	33			1306 - Take Sample LG-19 (0-2) VOC/SVOC/Metals/ Pesticides/PCBs
			0.0	1						
			0.0	2						
			0.0	3						
			0.0	4						
			0.0	5	S-2	MACROCORE	23			
			0.0	6						
			0.0	7						
			0.0	8						
			0.0	9						
			0.0	10	S-3	MACROCORE	27			
			0.0	11						
			0.0	12						
			0.0	13						
			0.0	14						
			0.0	15	S-4	MACROCORE	32			
	+123.7		0.0	16						
		9-32" - reddish brown m-c sand, trace silt and weathered rock; dry	0.0	17						
			0.0	18						
			0.0	19						
			0.0	20						

\\LANGAN.COM\DATA\NY\DATA5\170246501\ENGINEERING DATA\ENVIRONMENTAL\GINTLOGS\PHASE II SESI - KNIC.GPJ ... 6/4/2013 4:17:40 PM ... Report: Log - LANGAN ...Template TEMPLATE.GDT

LANGAN

Log of Boring **LG-19** Sheet 2 of 2

Project	Project No.
Kingsbridge Armory	170246501
Location	**Elevation and Datum**
29 West Kingsbridge Rd. The Bronx, NY	139.7 feet above msl

Material Symbol	Elev. (ft)	Sample Description	PID Reading (ppm)	Depth Scale	Sample Data: Number	Type	Recov. (in)	Penetr. resist BL/6in	N-Value (Blows/ft) 10 20 30 40	Remarks (Drilling Fluid, Depth of Casing, Fluid Loss, Drilling Resistance, etc.)
	+117.7		0.0	20						
			0.0	21						
		lt brown and grey sandy silt, trace weathered rock and rock fragments; dry	0.0	22	S-5	MACROCORE	29			
			0.0	23						
			0.0	24						
	+114.7		0.0	25						
		0-20" lt brown m-c sand with some weathered rock; dry	0.0	26						1320 - Take Sample LG-19 (26-28 VOC/SVOC/Metals/PCBs
			0.0	27						
		20-48" - reddish-brown coarse sand; wet ▽	0.0	28	S-6	MACROCORE	48			
			0.0	29						
			0.0	30						
		0-42" - reddish brown coarse sand; saturated	0.0	31						
			0.0	32						
			0.0	33	S-7	MACROCORE	42			
			0.0	34						
	+104.7		0.0	35						End of Boring at 35 ft bgs
				36						
				37						
				38						
				39						
				40						
				41						
				42						
				43						
				44						
				45						

\\LANGAN.COM\DATA\NY\DATA5\170246501\ENGINEERING DATA\ENVIRONMENTAL\GINTLOGS\PHASE II SESI - KNIC.GPJ ... 6/4/2013 4:17:41 PM ... Report: Log - LANGAN ...Template TEMPLATE.GDT

LANGAN

Log of Boring **LG-20** Sheet 1 of 2

Project: Kingsbridge Armory	Project No.: 170246501
Location: 29 West Kingsbridge Rd. The Bronx, NY	Elevation and Datum: 137.8 feet above msl
Drilling Company: Laurel Environmental Associates, Ltd.	Date Started: 5/21/13 — Date Finished: 5/21/13
Drilling Equipment: Geoprobe 7822DT	Completion Depth: 27.5 ft — Rock Depth: 27.5 ft
Size and Type of Bit: 2" Macrocore	Number of Samples: Disturbed 2 — Undisturbed — Core
Casing Diameter (in): 2" — Casing Depth (ft): 5'	Water Level (ft.): First ▽ 23 — Completion ▼ — 24 HR. ▼
Casing Hammer: Steel — Weight (lbs) — Drop (in)	Drilling Foreman: Kevin Kegel
Sampler: Acetate Liner	Inspecting Engineer: Paul McMahon
Sampler Hammer — Weight (lbs) — Drop (in)	

Material Symbol	Elev. (ft)	Sample Description	PID Reading (ppm)	Depth Scale	Sample Data: Number	Type	Recov. (in)	Penetr. resist BL/6in	N-Value (Blows/ft) 10 20 30 40	Remarks (Drilling Fluid, Depth of Casing, Fluid Loss, Drilling Resistance, etc.)
	+137.8	0-10" - dk brown f-c sand with trace silt, gravel, grass, roots, wood; moist [topsoil]	0.0	0						1000 - Begin Drilling
	+136.3	10-38" - brown f-m sand with some silt; trace gravel and weathered rock; dry [FILL]	0.0	1						
			0.0	2	S-1	MACROCORE	42			1149 - Take Sample LG-20 (0-2) VOC/SVOC/Metals/ Pesticides/PCBs
			0.0	3						
		38-42", 0-14" - rock fragments and weathered rock with some brown m-f sand; dry [FILL]	0.0	4						
			0.0	5						
			0.0	6						
			0.0	7	S-2	MACROCORE	14			
			0.0	8						
			0.0	9						
		0-9" - weathered rock with some brown m-f sand; dry [FILL]	0.0	10						
			0.0	11						
			0.0	12	S-3	MACROCORE	9			
			0.0	13						
			0.0	14						
		0-10" - weathered rock and rock fragments; dry [FILL]	0.0	15						
			0.0	16						
			0.0	17	S-4	MACROCORE	22			
		10-22" - brown f-c sand with some weathered rock and rock fragments; dry [FILL]	0.0	18						
			0.0	19						
	+117.8		0.0	20						

\\LANGAN.COM\DATA\NY\DATA5\170246501\ENGINEERING DATA\ENVIRONMENTAL\GINTLOGS\PHASE II SESI - KNIC.GPJ ... 6/4/2013 4:17:46 PM ... Report: Log - LANGAN ...Template TEMPLATE.GDT

LANGAN

Log of Boring **LG-20** Sheet 2 of 2

Project	Project No.
Kingsbridge Armory	170246501
Location	**Elevation and Datum**
29 West Kingsbridge Rd. The Bronx, NY	137.8 feet above msl

Material Symbol	Elev. (ft)	Sample Description	PID Reading (ppm)	Depth Scale	Sample Data: Number	Type	Recov. (in)	Penetr. resist BL/6in	N-Value (Blows/ft) 10 20 30 40	Remarks (Drilling Fluid, Depth of Casing, Fluid Loss, Drilling Resistance, etc.)
	+112.8	0-17" - brown and lt gray sandy silt with trace weatherd rock and rock fragments; wet	0.0	20	S-5	MACROCORE	17			1201 - Take Sample LG-20 (22-24) VOC/SVOC/Metals/PCBs
			0.0	21						
			0.0	22						
			0.0	23						
			0.0	24						
			0.0	25						
	+110.3	0-17" - dk grey f-c sand with trace silt and weathered rock; saturated	0.0	26	S-6	MACROCORE	17			
			0.0	27						End of Boring at 27.5 ft bgs - Refusal at bedrock
				28						
				29						
				30						
				31						
				32						
				33						
				34						
				35						
				36						
				37						
				38						
				39						
				40						
				41						
				42						
				43						
				44						
				45						

\\LANGAN.COM\DATA\NY\DATA5\170246501\ENGINEERING DATA\ENVIRONMENTAL\GINTLOGS\PHASE II SESI - KNIC.GPJ ... 6/4/2013 4:17:46 PM ... Report: Log - LANGAN ...Template TEMPLATE.GDT

LANGAN

Log of Boring **LG-21** Sheet 1 of 2

Project: Kingsbridge Armory	Project No.: 170246501
Location: 29 West Kingsbridge Rd. The Bronx, NY	Elevation and Datum: 137.8 feet above msl
Drilling Company: Laurel Environmental Associates, Ltd.	Date Started: 5/21/13 — Date Finished: 5/21/13
Drilling Equipment: Geoprobe 6610DT	Completion Depth: 30 ft — Rock Depth: N/A
Size and Type of Bit: 2" Macrocore	Number of Samples: Disturbed 3 — Undisturbed — Core
Casing Diameter (in): 2" — Casing Depth (ft): 5'	Water Level (ft.): First ▽ 22 — Completion — 24 HR.
Casing Hammer: Steel — Weight (lbs) — Drop (in)	Drilling Foreman: Steve Bitetto
Sampler: Acetate Liner	Inspecting Engineer: Paul McMahon
Sampler Hammer — Weight (lbs) — Drop (in)	

Material Symbol	Elev. (ft)	Sample Description	PID Reading (ppm)	Depth Scale	Sample Data: Number	Type	Recov. (in)	Penetr. resist BL/6in	N-Value (Blows/ft) 10 20 30 40	Remarks (Drilling Fluid, Depth of Casing, Fluid Loss, Drilling Resistance, etc.)
	+137.8	0-8" - dk brown m-f sand with trace roots, silt, and gravel; moist (topsoil)	0.0	0						0930 - Begin Drilling
	+136.3	8-35" - lt brown silty sand with trace gravel, rock fragments, and weathered rock; dry [FILL]	0.0	1						
			0.0	2	S-1	MACROCORE	35			1055 - Take Sample LG-21 (0-2) VOC/SVOC/Metals/ Pesticides/PCBs
			0.0	3						1105 - Take Sample DUP-1 (052113) VOC/SVOC/Metals/ Pesticides/PCBs
			0.0	4						
		0-16" - lt brown m-f sand, with some coal; trace weathered rock, glass, and brick; dry [FILL]	0.0	5						
			0.0	6						
		16-26" - lt brown f-c sand with some weathered rock and rock fragments; dry [FILL]	0.0	7	S-2	MACROCORE	38			
			0.0	8						
		26-38" - brown m-f saand with some silt; trace rock fragments, weathered rock, and brick; dry [FILL]	0.0	9						
		0-14" - brown c-f sand with some silt; trace rock fragments, weathered rock, coal, and brick; dry [FILL]	0.0	10						
			0.0	11						
		14-33" - brown m-c sand with some silt, trace rock fragments and weathered rock; dry [FILL]	0.0	12	S-3	MACROCORE	33			
			0.0	13						
			0.0	14						
		0-22" - lt brown f-c sand and gray silt with some weathered rock; trace rock fragments; dry	0.0	15						
			0.0	16						
			0.0	17	S-4	MACROCORE	40			
	+119.8		0.0	18						
		22-40" - lt brown m-f sand with some weathered rock; trace silt; dry	0.0	19						
			0.0	20						

\\LANGAN.COM\DATA\NY\DATA5\170246501\ENGINEERING DATA\ENVIRONMENTAL\GINTLOGS\PHASE II SESI - KNIC.GPJ ... 6/4/2013 4:17:49 PM ... Report: Log - LANGAN ...Template TEMPLATE.GDT

LANGAN

Log of Boring **LG-21** Sheet 2 of 2

Project	Project No.
Kingsbridge Armory	170246501
Location	**Elevation and Datum**
29 West Kingsbridge Rd. The Bronx, NY	137.8 feet above msl

Material Symbol	Elev. (ft)	Sample Description	PID Reading (ppm)	Depth Scale	Sample Data: Number	Type	Recov. (in)	Penetr. resist BL/6in	N-Value (Blows/ft) 10 20 30 40	Remarks (Drilling Fluid, Depth of Casing, Fluid Loss, Drilling Resistance, etc.)
	+116.8	8-43" - grayish brown sandy silt; trace weathered rock; wet	0.0	20						1125 - Take Sample LG-21 (20-22) VOC/SVOC/Metals/PCBs
			0.0	21						
			0.0	22	S-5	MACROCORE	46			
			0.0	23						
			0.0	24						
	+113.3	43-46", 0-6" - dk gray coarse sand and silt; moist (organic odor)	0.0	25						
			0.0	26						
	+111.8	6-33" - brown m-c sand with some silt; trace weathered rock; moist	0.0	27	S-6	MACROCORE	33			
			0.0	28						
			0.0	29						
	+107.8		0.0	30						Endo of Boring at 30 ft bgs
				31						
				32						
				33						
				34						
				35						
				36						
				37						
				38						
				39						
				40						
				41						
				42						
				43						
				44						
				45						

\\LANGAN.COM\DATA\NY\DATA5\170246501\ENGINEERING DATA\ENVIRONMENTAL\GINTLOGS\PHASE II SESI - KNIC.GPJ ... 6/4/2013 4:17:50 PM ... Report: Log - LANGAN ...Template TEMPLATE.GDT

LANGAN

Log of Boring **MW-10** Sheet 1 of 2

Project: Kingsbridge Armory	Project No.: 170246501
Location: 29 West Kingsbridge Rd. The Bronx, NY	Elevation and Datum: 139.1 feet above msl
Drilling Company: Laurel Environmental Associates, Ltd.	Date Started: 5/21/13 — Date Finished: 5/21/13
Drilling Equipment: Geoprobe 7822DT	Completion Depth: 35 ft — Rock Depth: N/A
Size and Type of Bit: 2" Macrocore	Number of Samples: Disturbed 2 — Undisturbed — Core
Casing Diameter (in): 2" — Casing Depth (ft): 5'	Water Level (ft.): First ▽ 30 — Completion ▼ — 24 HR. ▼
Casing Hammer: Steel — Weight (lbs) — Drop (in)	Drilling Foreman: Kevin Kegel
Sampler: Acetate Liner	Inspecting Engineer: Paul McMahon
Sampler Hammer — Weight (lbs) — Drop (in)	

Material Symbol	Elev. (ft)	Sample Description	PID Reading (ppm)	Depth Scale	Sample Data: Number	Type	Recov. (in)	Penetr. resist BL/6in	N-Value (Blows/ft) 10 20 30 40	Remarks (Drilling Fluid, Depth of Casing, Fluid Loss, Drilling Resistance, etc.)
	+139.1									
	+138.9	2" concrete slab								
		0-6" - pulverized concrete 6-27" - brown m-f sand with trace silt, gravel, and weathered rock; dry [FILL]	0.0	0	S-1	MACROCORE	27			1245 - Begin Drilling
			0.0	1						
			0.0	2						1333 - Take Sample MW-10 (1-3) VOC/SVOC/Metals/ Pesticides/PCBs
			0.0	3						
			0.0	4						
			0.0	5	S-2	MACROCORE	17			
			0.0	6						
			0.0	7						
			0.0	8						
			0.0	9						
			0.0	10	S-3	MACROCORE	15			
			0.0	11						
			0.0	12						
			0.0	13						
			0.0	14						
		0-16" - dk gray and lt brown m-c sand with some weathered rock and rock fragments; dry [FILL]	0.0	15	S-4	MACROCORE	24			
			0.0	16						
			0.0	17						
			0.0	18						
	+121.1	16-24" - lt brown fine sand with some silt	0.0	19						
			0.0	20						

\\LANGAN.COM\DATA\NY\DATA5\170246501\ENGINEERING DATA\ENVIRONMENTAL\GINTLOGS\PHASE II SESI - KNIC.GPJ ... 6/4/2013 4:17:54 PM ... Report: Log - LANGAN ...Template TEMPLATE.GDT

LANGAN

Log of Boring **MW-10** Sheet 2 of 2

Project	Project No.
Kingsbridge Armory	170246501
Location	**Elevation and Datum**
29 West Kingsbridge Rd. The Bronx, NY	139.1 feet above msl

Material Symbol	Elev. (ft)	Sample Description	PID Reading (ppm)	Depth Scale	Sample Data: Number	Type	Recov. (in)	Penetr. resist BL/6in	N-Value (Blows/ft) 10 20 30 40	Remarks (Drilling Fluid, Depth of Casing, Fluid Loss, Drilling Resistance, etc.)
	+114.1		0.0	20	S-5	MACROCORE	16			
			0.0	21						
			0.0	22						
			0.0	23						
			0.0	24						
		No Recovery	0.0	25						
			0.0	26	S-6	MACROCORE	0			
			0.0	27						
			0.0	28						
			0.0	29						
	+109.1		0.0	30						
		0-20" - reddish brown coarse sand; saturated	0.0	31	S-7	MACROCORE	40			1355 - Take Sample MW-10 (32-34) VOC/SVOC/Metals/PCBs
			0.0	32						
	+106.6		0.0	33						
		20-40" - reddish-brown sandy silt	0.0	34						
	+104.1		0.0	35						End of Boring at 35 ft bgs
				36						
				37						
				38						
				39						
				40						
				41						
				42						
				43						
				44						
				45						

\\LANGAN.COM\DATA\NY\DATA5\170246501\ENGINEERING DATA\ENVIRONMENTAL\GINTLOGS\PHASE II SESI - KNIC.GPJ ... 6/4/2013 4:17:56 PM ... Report: Log - LANGAN ...Template TEMPLATE.GDT

LANGAN

Log of Boring **MW-5** Sheet 1 of 1

Project: Kingsbridge Armory	Project No.: 170246501
Location: 29 West Kingsbridge Rd. The Bronx, NY	Elevation and Datum: 119.8 feet above msl
Drilling Company: Laurel Environmental Associates, Ltd.	Date Started: 5/21/13 / Date Finished: 5/21/13
Drilling Equipment: Geoprobe 7822DT	Completion Depth: 8 ft / Rock Depth: 8 ft
Size and Type of Bit: 2" Macrocore	Number of Samples: Disturbed 2 / Undisturbed / Core
Casing Diameter (in): 2" / Casing Depth (ft): 5'	Water Level (ft.): First ▽ N/A / Completion ▼ / 24 HR. ▼
Casing Hammer: Steel / Weight (lbs) / Drop (in)	Drilling Foreman: Kevin Kegel
Sampler: Acetate Liner	Inspecting Engineer: Paul McMahon
Sampler Hammer / Weight (lbs) / Drop (in)	

Material Symbol	Elev. (ft)	Sample Description	PID Reading (ppm)	Depth Scale	Sample Data: Number	Type	Recov. (in)	Penetr. resist BL/6in	N-Value (Blows/ft) 10 20 30 40
	+119.8			0					
	+119.5	4" Concrete Slab							
		0-7" - Concrete 7-25" - brown m-f sand with some silt and gravel; trace weathered rock and rock fragments; dry [FILL]	0.0	1	S-1	MACROCORE	25		
			0.0	2					
			0.0	3					
			0.0	4					
			0.0	5					
		0-8" - brown m-f sand with some silt and gravel; trace weathered rock and rock fragments; dry [FILL]	0.0						
	+113.8	8-23" - orange-brown m-f sand with trace gravel, silt, and decomposed rock; dry 23-24" - decomposed rock	0.0	6	S-2	MACROCORE	24		
			0.0	7					
	+111.8		0.0	8					
				9					
				10					
				11					
				12					
				13					
				14					
				15					
				16					
				17					
				18					
				19					
				20					

Remarks
(Drilling Fluid, Depth of Casing, Fluid Loss, Drilling Resistance, etc.)

0730 - Begin Drilling
0745 - Refusal Encountered at 8 ft bgs, groundwater not observed
Refusal encountered at 8 ft bgs at 9 locations between 4 and 40 ft North and West of original location
No well set. Take samples from original boring location.
1025 - Take Sample MW-5 (0-2)
VOC/SVOC/Metals/ Pesticides/PCBs

1035 - Take Sample MW-5 (6-8)
VOC/SVOC/Metals/PCBs

End of Boring @ 8 ft bgs - refusal at bedrock (~111 ft above msl)

\\LANGAN.COM\DATA\NY\DATA5\170246501\ENGINEERING DATA\ENVIRONMENTAL\GINTLOGS\PHASE II SESI - KNIC.GPJ ... 6/4/2013 4:17:59 PM ... Report: Log - LANGAN ...Template TEMPLATE.GDT

LANGAN

Log of Boring **MW-6** Sheet 1 of 1

Project: Kingsbridge Armory	Project No.: 170246501
Location: 29 West Kingsbridge Rd. The Bronx, NY	Elevation and Datum: 119.8 feet above msl
Drilling Company: Laurel Environmental Associates, Ltd.	Date Started: 5/20/13 — Date Finished: 5/20/13
Drilling Equipment: Geoprobe 7822DT	Completion Depth: 15 ft — Rock Depth: N/A
Size and Type of Bit: 2" Macrocore	Number of Samples: Disturbed 2 — Undisturbed — Core
Casing Diameter (in): 2" — Casing Depth (ft): 5'	Water Level (ft.): First ▽ 10 — Completion ▼ — 24 HR. ▼
Casing Hammer: Steel — Weight (lbs) — Drop (in)	Drilling Foreman: Steve Bitetto
Sampler: Acetate Liner	Inspecting Engineer: Paul McMahon
Sampler Hammer — Weight (lbs) — Drop (in)	

Material Symbol	Elev. (ft)	Sample Description	PID Reading (ppm)	Depth Scale	Sample Data: Number	Type	Recov. (in)	Penetr. resist BL/6in	N-Value (Blows/ft)	Remarks (Drilling Fluid, Depth of Casing, Fluid Loss, Drilling Resistance, etc.)
	+119.8									
	+119.5	4" Concrete Slab								
		0-28" - dark brown m-c sand and gravel with some rock fragments; trace weathered rock, ash, brick; dry [FILL]	0.0	0	S-1	MACROCORE	28			1415 - Begin Drilling
			0.0	1						
			0.0	2						1500 - Take Sample MW-6 (0-2) VOC/SVOC/Metals/ Pesticides/PCBs
			0.0	3						
			0.0	4						
		0-18" - grey weathered rock and rock fragments with some brown f-m sand; dry [FILL]	0.0	5	S-2	MACROCORE	22			
			0.0	6						
			0.0	7						
	+111.8		0.0	8						
		18-22" - lt brown m-c sand with trace silt; moist	0.0	9						1518 - Take Sample MW-6 (9-11) VOC/SVOC/Metals//PCBs
		0-24" - brown m-f sand with trace silt; wet ▽	0.0	10	S-3	MACROCORE	30			
			0.0	11						
			0.0	12						
			0.0	13						
			0.0	14						
	+105.8	24-30" - lt brown f-m silty sand	0.0							
	+104.8			15						End of Boring at 15 ft bgs
				16						
				17						
				18						
				19						
				20						

\\LANGAN.COM\DATA\NY\DATA5\170246501\ENGINEERING DATA\ENVIRONMENTAL\GINTLOGS\PHASE II SESI - KNIC.GPJ ... 6/4/2013 4:18:01 PM ... Report: Log - LANGAN ...Template TEMPLATE.GDT

LANGAN

Log of Boring **MW-7** Sheet 1 of 1

Project: Kingsbridge Armory	Project No.: 170246501
Location: 29 West Kingsbridge Rd. The Bronx, NY	Elevation and Datum: 119.5 feet above msl
Drilling Company: Laurel Environmental Associates, Ltd.	Date Started: 5/20/13 — Date Finished: 5/20/13
Drilling Equipment: Geoprobe 7822DT	Completion Depth: 15 ft — Rock Depth: N/A
Size and Type of Bit: 2" Macrocore	Number of Samples: Disturbed 2 — Undisturbed — Core
Casing Diameter (in): 2" — Casing Depth (ft): 5'	Water Level (ft.): First ▽ 9 — Completion ▼ — 24 HR. ▼
Casing Hammer: Steel — Weight (lbs) — Drop (in)	Drilling Foreman: Steve Bitetto
Sampler: Acetate Liner	Inspecting Engineer: Paul McMahon
Sampler Hammer — Weight (lbs) — Drop (in)	

Material Symbol	Elev. (ft)	Sample Description	PID Reading (ppm)	Depth Scale	Sample Data: Number	Type	Recov. (in)	Penetr. resist BL/6in	N-Value (Blows/ft)	Remarks (Drilling Fluid, Depth of Casing, Fluid Loss, Drilling Resistance, etc.)
	+119.5			0						
	+119.1	5" Concrete Slab	0.2	1						1230 - Begin Drilling
		0-2" - pulverized concrete 2-12" - brown f-c sand with some gravel; trace rock fragments and ash; dry [FILL]	0.2	2	S-1	MACROCORE	12			
			0.2	3						1325 - Take Sample MW-7 (1-5) VOC/SVOC/Metals/ Pesticides/PCBs
			0.2	4						
			0.2	5						
		0-6" - brown f-m sand with trace weathered rock; dry [FILL]	0.0	6						
	+113.5	6-18" - lt brown f-m sand with some silt; trace rock fragments; moist	0.2	7	S-2	MACROCORE	24			1335 - Take Sample MW-7 (7-9) VOC/SVOC/Metals/PCBs
			0.0	8						
		18-24" - lt brown f-c sand with some silt; saturated ▽	0.0	9						
	+109.5	0-18" - orange-brown m-c sand with trace gravel and silt; saturated	0.0	10						
			0.1	11	S-3	MACROCORE	30			
			0.0	12						
	+106.5	18-24" - lt brown sandy silt	0.1	13						
	+105.5	24-30" - lt brown silt	0.1	14						
	+104.5		0.0	15						End of Boring at 15 ft bgs
				16						
				17						
				18						
				19						
				20						

\\LANGAN.COM\DATA\NY\DATA5\170246501\ENGINEERING DATA\ENVIRONMENTAL\GINTLOGS\PHASE II SESI - KNIC.GPJ ... 6/4/2013 4:18:04 PM ... Report: Log - LANGAN ...Template TEMPLATE.GDT

LANGAN

Log of Boring **MW-8** Sheet 1 of 1

Project: Kingsbridge Armory	Project No.: 170246501
Location: 29 West Kingsbridge Rd. The Bronx, NY	Elevation and Datum: 119.7 feet above msl
Drilling Company: Laurel Environmental Associates, Ltd.	Date Started: 5/20/13 — Date Finished: 5/20/13
Drilling Equipment: Geoprobe 7822DT	Completion Depth: 15 ft — Rock Depth: N/A
Size and Type of Bit: 2" Macrocore	Number of Samples: Disturbed 2 — Undisturbed — Core
Casing Diameter (in): 2" — Casing Depth (ft): 5'	Water Level (ft.): First ▽ 9.5 — Completion — 24 HR.
Casing Hammer: Steel — Weight (lbs) — Drop (in)	Drilling Foreman: Steve Bitetto
Sampler: Acetate Liner	Inspecting Engineer: Paul McMahon
Sampler Hammer — Weight (lbs) — Drop (in)	

Material Symbol	Elev. (ft)	Sample Description	PID Reading (ppm)	Depth Scale	Sample Data: Number	Type	Recov. (in)	Penetr. resist BL/6in	N-Value (Blows/ft) 10 20 30 40	Remarks (Drilling Fluid, Depth of Casing, Fluid Loss, Drilling Resistance, etc.)
	119.7			0						
	119.3	5" Concrete Slab								
		0-28" - brown m-f sand with some gravel; trace weathered rock and rock fragments; dry [FILL]	0.0	1	S-1	MACROCORE	28			1330 - Begin Drilling
			0.2	2						1400 - Take Sample MW-8 (0.5-2.5) VOC/SVOC/Metals/ Pesticides/PCBs
			0.1	3						
			0.2	4						
			0.0	5						
	113.7	0-6" - m-c brown sand with some gravel and brick; dry [FILL]	0.0	6	S-2	MACROCORE	24			
		6-24" - greyish brown f-m sand with trace silt; moist (saturated at 22")	0.0	7						
			0.0	8						1420 - Take Sample MW-8 (7.5-9.5) VOC/SVOC/Metals/PCBs
		▽	0.0	9						
	109.7	0-6" - dk brown silty sand; wet	0.0	10	S-3	MACROCORE	34			
		6-14" - dk brown sandy silt; wet	0.0	11						
		14-24" - brown m-f sand with some silt; wet	0.0	12						
	106.2		0.0	13						
		24-34" - reddish brown m-c sand; wet	0.0	14						
	104.7		0.0	15						End of Boring at 15 ft bgs
				16						
				17						
				18						
				19						
				20						

\\LANGAN.COM\DATA\NY\DATA5\170246501\ENGINEERING DATA\ENVIRONMENTAL\GINTLOGS\PHASE II SESI - KNIC.GPJ ... 6/4/2013 4:18:07 PM ... Report: Log - LANGAN ...Template TEMPLATE.GDT

LANGAN

Log of Boring **MW-9** Sheet 1 of 1

Project: Kingsbridge Armory	Project No.: 170246501
Location: 29 West Kingsbridge Rd. The Bronx, NY	Elevation and Datum: 117.8 feet above msl
Drilling Company: Laurel Environmental Associates, Ltd.	Date Started: 5/20/13 — Date Finished: 5/20/13
Drilling Equipment: Geoprobe 7822DT	Completion Depth: 15 ft — Rock Depth: N/A
Size and Type of Bit: 2" Macrocore	Number of Samples: Disturbed 2 — Undisturbed — Core
Casing Diameter (in): 2" — Casing Depth (ft): 5'	Water Level (ft.): First ▽ 9 — Completion ▼ — 24 HR. ▼
Casing Hammer: Steel — Weight (lbs) — Drop (in)	Drilling Foreman: Steve Bitetto
Sampler: Acetate Liner	Inspecting Engineer: Paul McMahon
Sampler Hammer — Weight (lbs) — Drop (in)	

Material Symbol	Elev. (ft)	Sample Description	PID Reading (ppm)	Depth Scale	Sample Data: Number	Type	Recov. (in)	Penetr. resist BL/6in	N-Value (Blows/ft)	Remarks (Drilling Fluid, Depth of Casing, Fluid Loss, Drilling Resistance, etc.)
	+117.8			0						
	+117.5	4" Concrete Slab								
		0-22" - brown f-m sand with some gravel; trace rock fragments; dry [FILL]	0.0	1						1445 - Start Drilling
			0.0	2	S-1	MACROCORE	22			1535 - Take Sample MW-9 (0-2) VOC/SVOC/Metals/ Pesticides/PCBs
			0.0	3						
			0.0	4						
			0.0	5						
		0-17" - brown silty m-f sand with some gravel, weathered rock, pulverized concrete; dry [FILL]	0.0	6						1545 - Take Sample MW-9 (6-8) VOC/SVOC/Metals/PCBs
			0.0	7	S-2	MACROCORE	27			
			0.0	8						
	+109.8	17-27" - brown silt with some m-f sand; wet ▽	0.0	9						
		0-4" - brown silt with some m-f sand; wet	0.0	10						
	+106.8	4-10" - dk gray silt; soft; organic odor	0.0	11						
	+105.8	10-26" - lt brown and gray coarse sand with trace rock fragments; wet	0.0	12	S-3	MACROCORE	26			
			0.0	13						
			0.0	14						
			0.0	15						End of Boring at 15 ft bgs
	+102.8			16						
				17						
				18						
				19						
				20						

N-Value (Blows/ft) scale: 10 20 30 40

\\LANGAN.COM\DATA\NY\DATA5\170246501\ENGINEERING DATA\ENVIRONMENTAL\GINTLOGS\PHASE II SESI - KNIC.GPJ ... 6/4/2013 4:18:10 PM ... Report: Log - LANGAN ...Template TEMPLATE.GDT

APPENDIX B

WELL CONSTRUCTION SUMMARY

Well No. **MW-6**

PROJECT Kingsbridge National Ice Center	**PROJECT NO.** 170246501
LOCATION New York, NY	**ELEVATION AND DATUM** 121.1 ft above msl Top of Casing
DRILLING AGENCY Laurel Environmental Associates, Ltd.	**DATE STARTED** 5/21/2013 **DATE FINISHED** 5/21/2013
DRILLING EQUIPMENT Geoprobe 6610DT	**DRILLER** Steve Bitetto
SIZE AND TYPE OF BIT 2" Steel	**INSPECTOR** Paul McMahon

METHOD OF INSTALLATION

2" steel casing was used to advance the boring to 15 feet. A 10-foot long 1-inch diameter Schedule 40 PVC screen was set from a depth of approximately 3.6 to 13.6 feet. The annulus was filled with #1 morie filter sand to a depth of approximately 1 foot.

METHOD OF WELL DEVELOPMENT

The well was purged with a peristaltic pump until the total purge volume was greater than 3 well volumes and NTU<50.

TYPE OF CASING PVC	**DIAMETER** 1-inch	**TYPE OF BACKFILL MATERIAL** N/A	
TYPE OF SCREEN PVC	**DIAMETER** 1-inch	**TYPE OF SEAL MATERIAL** N/A	
BOREHOLE DIAMETER 2.5"		**TYPE OF FILTER MATERIAL** # 1 Sand	
TOP OF CASING	**ELEVATION** 121.10	**DEPTH (ft)** -1.30	
TOP OF SEAL	**ELEVATION** N/A	**DEPTH (ft)** N/A	
TOP OF FILTER	**ELEVATION** 118.80	**DEPTH (ft)** 1.00	
TOP OF SCREEN	**ELEVATION** 116.20	**DEPTH (ft)** 3.60	
BOTTOM OF WELL	**ELEVATION** 106.20	**DEPTH (ft)** 13.60	
SCREEN LENGTH 10 ft			
SLOT SIZE 0.02 in			

GROUNDWATER ELEVATIONS

ELEVATION	DATE	DEPTH TO WATER
109.40	5/22/13	10.40

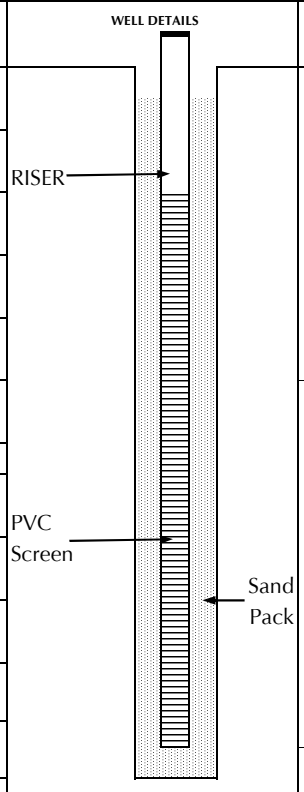

SUMMARY SOIL CLASSIFICATION	DEPTH (FT) bgs
	1.0
Fill	3.6
	8.0
Sand with trace Silt	
	13.6

LANGAN Engineering and Environmental Services, Inc.

WELL CONSTRUCTION SUMMARY
Well No. MW-7

PROJECT Kingsbridge National Ice Center	PROJECT NO. 170246501
LOCATION New York, NY	ELEVATION AND DATUM 121.0 ft above msl Top of Casing
DRILLING AGENCY Laurel Environmental Associates, Ltd.	DATE STARTED 5/21/2013 / DATE FINISHED 5/21/2013
DRILLING EQUIPMENT Geoprobe 6610DT	DRILLER Steve Bitetto
SIZE AND TYPE OF BIT 2" Steel	INSPECTOR Paul McMahon

METHOD OF INSTALLATION
2" steel casing was used to advance the boring to 15 feet. A 10-foot long 1-inch diameter Schedule 40 PVC screen was set from a depth of approximately 3.7 to 13.7 feet. The annulus was filled with #1 morie filter sand to a depth of approximately 1 foot.

METHOD OF WELL DEVELOPMENT
The well was purged with a peristaltic pump until the total purge volume was greater than 3 well volumes and NTU<50.

TYPE OF CASING: PVC / DIAMETER: 1-inch	TYPE OF BACKFILL MATERIAL: N/A
TYPE OF SCREEN: PVC / DIAMETER: 1-inch	TYPE OF SEAL MATERIAL: N/A
BOREHOLE DIAMETER: 2.5"	TYPE OF FILTER MATERIAL: # 1 Sand

	ELEVATION	DEPTH (ft)
TOP OF CASING	121.00	-1.20
TOP OF SEAL		N/A
TOP OF FILTER	118.80	1.00
TOP OF SCREEN	116.10	3.70
BOTTOM OF WELL	106.10	13.70

SCREEN LENGTH: 10 ft

SLOT SIZE: 0.02 in

GROUNDWATER ELEVATIONS

ELEVATION	DATE	DEPTH TO WATER
110.40	5/22/13	9.40

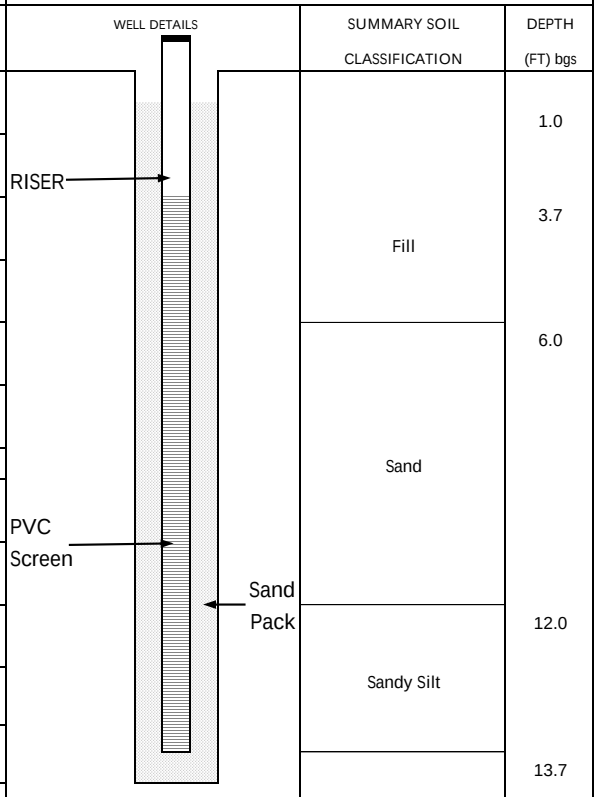

SUMMARY SOIL CLASSIFICATION	DEPTH (FT) bgs
	1.0
Fill	3.7
	6.0
Sand	
	12.0
Sandy Silt	
	13.7

LANGAN Engineering and Environmental Services, Inc.

WELL CONSTRUCTION SUMMARY

Well No. **MW-8**

PROJECT Kingsbridge National Ice Center	**PROJECT NO.** 170246501
LOCATION New York, NY	**ELEVATION AND DATUM** 120.7 ft above msl Top of Casing
DRILLING AGENCY Laurel Environmental Associates, Ltd.	**DATE STARTED** 5/21/2013 **DATE FINISHED** 5/21/2013
DRILLING EQUIPMENT Geoprobe 6610DT	**DRILLER** Steve Bitetto
SIZE AND TYPE OF BIT 2" Steel	**INSPECTOR** Paul McMahon

METHOD OF INSTALLATION

2" steel casing was used to advance the boring to 15 feet. A 10-foot long 1-inch diameter Schedule 40 PVC screen was set from a depth of approximately 3.8 to 13.8 feet. The annulus was filled with #1 morie filter sand to a depth of approximately 1 foot.

METHOD OF WELL DEVELOPMENT

The well was purged with a peristaltic pump until the total purge volume was greater than 3 well volumes and NTU<50.

TYPE OF CASING PVC	**DIAMETER** 1-inch	**TYPE OF BACKFILL MATERIAL** N/A	
TYPE OF SCREEN PVC	**DIAMETER** 1-inch	**TYPE OF SEAL MATERIAL** N/A	
BOREHOLE DIAMETER 2.5"		**TYPE OF FILTER MATERIAL** # 1 Sand	

TOP OF CASING	**ELEVATION** 120.70	**DEPTH (ft)** -1.00
TOP OF SEAL	**ELEVATION**	**DEPTH (ft)** N/A
TOP OF FILTER	**ELEVATION** 118.70	**DEPTH (ft)** 1.00
TOP OF SCREEN	**ELEVATION** 115.90	**DEPTH (ft)** 3.80
BOTTOM OF WELL	**ELEVATION** 105.90	**DEPTH (ft)** 13.80
SCREEN LENGTH	10 ft	
SLOT SIZE	0.02 in	

GROUNDWATER ELEVATIONS

ELEVATION	DATE	DEPTH TO WATER
109.30	5/22/13	10.40

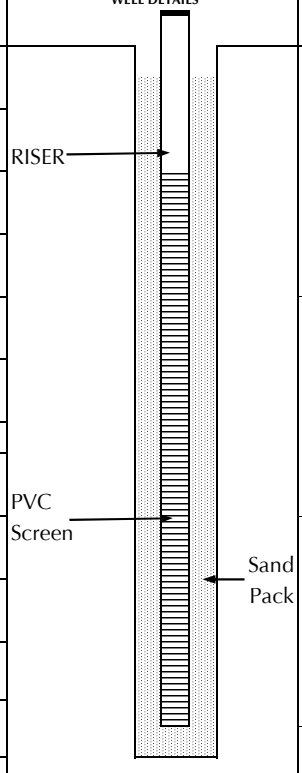

SUMMARY SOIL CLASSIFICATION	DEPTH (FT) bgs
	1.0
Fill	3.8
Sand	6.0
Sand and Silt	10.0
	13.8

LANGAN Engineering and Environmental Services, Inc.

WELL CONSTRUCTION SUMMARY

Well No. **MW-9**

PROJECT Kingsbridge National Ice Center	**PROJECT NO.** 170246501
LOCATION New York, NY	**ELEVATION AND DATUM** 118.9 ft above msl Top of Casing
DRILLING AGENCY Laurel Environmental Associates, Ltd.	**DATE STARTED** 5/21/2013 **DATE FINISHED** 5/21/2013
DRILLING EQUIPMENT Geoprobe 6610DT	**DRILLER** Steve Bitetto
SIZE AND TYPE OF BIT 2" Steel	**INSPECTOR** Paul McMahon

METHOD OF INSTALLATION

2" steel casing was used to advance the boring to 15 feet. A 10-foot long 1-inch diameter Schedule 40 PVC screen was set from a depth of approximately 3.7 to 13.7 feet. The annulus was filled with #1 morie filter sand to a depth of approximately 1 foot.

METHOD OF WELL DEVELOPMENT

The well was purged with a peristaltic pump until the total purge volume was greater than 3 well volumes and NTU<50.

TYPE OF CASING PVC	**DIAMETER** 1-inch	**TYPE OF BACKFILL MATERIAL** N/A	
TYPE OF SCREEN PVC	**DIAMETER** 1-inch	**TYPE OF SEAL MATERIAL** N/A	
BOREHOLE DIAMETER 2.5"		**TYPE OF FILTER MATERIAL** # 1 Sand	

TOP OF CASING	**ELEVATION** 118.90	**DEPTH (ft)** -1.10
TOP OF SEAL	**ELEVATION**	**DEPTH (ft)** N/A
TOP OF FILTER	**ELEVATION** 116.80	**DEPTH (ft)** 1.00
TOP OF SCREEN	**ELEVATION** 114.40	**DEPTH (ft)** 3.40
BOTTOM OF WELL	**ELEVATION** 104.40	**DEPTH (ft)** 13.40
SCREEN LENGTH	10 ft	
SLOT SIZE	0.02 in	

GROUNDWATER ELEVATIONS

ELEVATION	DATE	DEPTH TO WATER
108.70	5/22/13	9.10

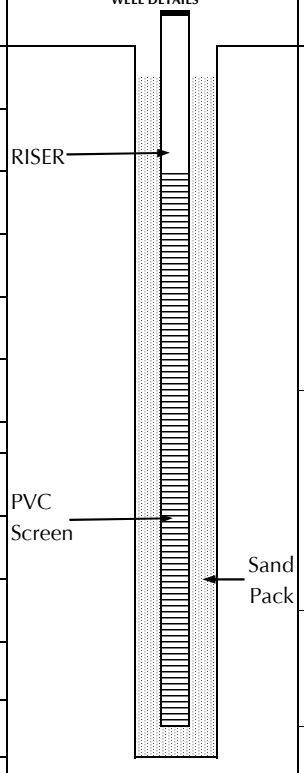

SUMMARY SOIL CLASSIFICATION	DEPTH (FT) bgs
	1.0
Fill	3.4
Silt	8.0
Coarse Sand	12.0
	13.4

LANGAN Engineering and Environmental Services, Inc.

WELL CONSTRUCTION SUMMARY

Well No. **MW-10**

PROJECT Kingsbridge National Ice Center	**PROJECT NO.** 170246501
LOCATION New York, NY	**ELEVATION AND DATUM** 140.1 ft above msl Top of Casing
DRILLING AGENCY Laurel Environmental Associates, Ltd.	**DATE STARTED** 5/21/2013 **DATE FINISHED** 5/21/2013
DRILLING EQUIPMENT Geoprobe 7822DT	**DRILLER** Kevin Kegel
SIZE AND TYPE OF BIT 2" Steel	**INSPECTOR** Paul McMahon

METHOD OF INSTALLATION

2" steel casing was used to advance the boring to 35 feet. A 10-foot long 1-inch diameter Schedule 40 PVC screen was set from a depth of approximately 24.2 to 34.2 feet. The annulus was filled with #1 morie filter sand to a depth of approximately 21 feet.

METHOD OF WELL DEVELOPMENT

The well was purged using a combination of weighted bailor and peristaltic pump. 4 Liters were purged using a weighted bailor. The well was subsequently purged with a peristaltic pump until NTU<50.

TYPE OF CASING PVC	**DIAMETER** 1-inch	**TYPE OF BACKFILL MATERIAL** N/A	
TYPE OF SCREEN PVC	**DIAMETER** 1-inch	**TYPE OF SEAL MATERIAL** N/A	
BOREHOLE DIAMETER 2.5"		**TYPE OF FILTER MATERIAL** # 1 Sand	

TOP OF CASING	**ELEVATION** 140.10	**DEPTH (ft)** -1.00
TOP OF SEAL	**ELEVATION**	**DEPTH (ft)** N/A
TOP OF FILTER	**ELEVATION** 118.10	**DEPTH (ft)** 21.00
TOP OF SCREEN	**ELEVATION** 114.90	**DEPTH (ft)** 24.20
BOTTOM OF WELL	**ELEVATION** 104.90	**DEPTH (ft)** 34.20
SCREEN LENGTH	10 ft	
SLOT SIZE	0.02 in	

GROUNDWATER ELEVATIONS

ELEVATION	DATE	DEPTH TO WATER
110.60	5/22/13	28.50

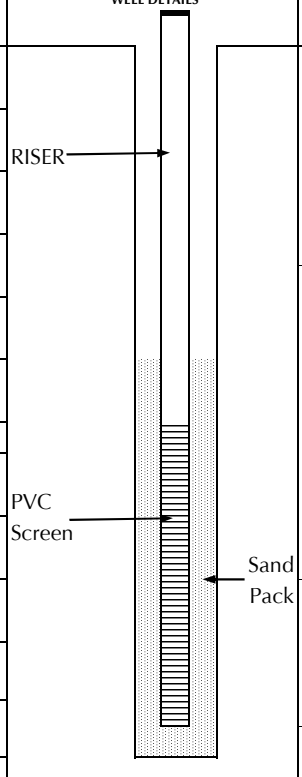

SUMMARY SOIL CLASSIFICATION	DEPTH (FT) bgs
Fill	
	18.0
Fine Sand, Some Silt	21.0
	24.2
	30.0
Coarse Sand	
	34.2

LANGAN Engineering and Environmental Services, Inc.

APPENDIX C

GROUND WATER SAMPLE FIELD INFORMATION FORM

Site: 29 West Kingsbridge Road	**Well#/Location:** MW-3	**Job No.:** 170246501
Date: 05/23/2013	**Weather:** 60's, Rain, Cloudy	**Sampling Personnel:** A. Rosenblatt

Well Information

Sample ID	MW-3 (052313)
Well Depth (ft)	12
Screened Interval (ft)	2-12
Casing Elevation (ft msl)	115.2
Casing Diameter (in)	1
Depth to Water (ft)	3.0
Water Elevation (ft msl)	112.2
Casing Volume (gal)	1.47
PID Reading (ppm)	0.0

Purging Information

Purging Method	Peristaltic Pump
Purging Rate (mL/min)	210
Start Purge Time	11:15
End Purge Time	12:20
Approx. Vol. Purged (gal)	2.1

Sampling Information

Sampling Method	Peristaltic Pump
Start Sampling Time	12:20
End Sampling Time	12:50
Depth Before Sampling (ft)	N/A
Number Bottles Collected	7

	Parameters							
Sample Time	**pH**	**Conductivity (mS/cm)**	**Turbidity (NTU)**	**Dissolved Oxygen (mg/L)**	**Temp (◦C)**	**ORP (mV)**	**Depth to Water (ft)**	**Purged Volume (gallons)**
11:15	6.99	0.004	174	12.10	15.07	113		0.4
11:20	7.01	0.006	171	10.34	14.97	125		
11:25	7.05	0.006	172	9.97	14.91	124		
11:30	7.09	0.006	174	9.77	14.87	131		0.8
11:32	Pump Off - allow recharge							
11:45	Pump On							
11:45	7.09	0.003	174	9.65	14.83	119		
11:50	7.27	0.007	176	9.94	14.72	74		1.2
11:51	Pump Off - allow recharge							
12:00	Pump On							
12:00	7.33	0.007	178	10.08	14.67	85		
12:05	7.33	0.007	177	9.84	14.67	54		1.6
12:10	7.37	0.007	177	10.15		57		
12:11	Pump Off - allow recharge							
12:15	7.37	0.011	178	10.25	14.53	61		2.1
12:20	Take Sample							

Notes/Remarks

Effluent water was observed to be clear and parameters were stablized, therefore the sample was taken despite turbidity >50 NTU.

GROUND WATER SAMPLE FIELD INFORMATION FORM

Site: 29 West Kingsbridge Road	**Well#/Location:** MW-6	**Job No.:** 170246501
Date: 05/23/2013	**Weather:** 60's, Rain, Cloudy	**Sampling Personnel:** P. McMahon

Well Information

Sample ID	MW-6 (052313)
Well Depth (ft)	14.9
Screened Interval (ft)	4.9-14.9
Casing Elevation (ft msl)	121.1
Casing Diameter (in)	1
Depth to Water (ft)	11.7
Water Elevation (ft msl)	109.4
Casing Volume (gal)	0.52
PID Reading (ppm)	0.0

Purging Information

Purging Method	Peristaltic Pump
Purging Rate (mL/min)	200
Start Purge Time	7:45
End Purge Time	9:45
Approx. Vol. Purged (gal)	1.32

Sampling Information

Sampling Method	Peristaltic Pump
Start Sampling Time	9:50
End Sampling Time	10:50
Depth Before Sampling (ft)	N/A
Number Bottles Collected	7

	Parameters							
Sample Time	**pH**	**Conductivity (mS/cm)**	**Turbidity (NTU)**	**Dissolved Oxygen (mg/L)**	**Temp (◦C)**	**ORP (mV)**	**Depth to Water (ft)**	**Purged Volume (gallons)**
7:45	Pump On - Begin Purging							
8:00	Pump Off							0.53
8:07	Pump On							
8:16	7.72	0.431	135	6.44	14.21	79		
8:21	7.43	0.415	98	7.21	14.16	77		1.06
8:26	Pump On							
9:33	7.36	0.004	171	10.67	13.16	36		
9:35	Pump Off - allow recharge							1.2
9:43	Pump On							
9:45	7.37	0.022	170	9.34	13.47	31		1.32

Notes/Remarks

Effluent water was observed to be clear and parameters were stablized, therefore the sample was taken despite turbidity >50 NTU.

GROUND WATER SAMPLE FIELD INFORMATION FORM

Site: 29 West Kingsbridge Road	**Well#/Location:** MW-7	**Job No.:** 170246501
Date: 05/23/2013	**Weather:** 60's, Rain, Cloudy	**Sampling Personnel:** A. Rosenblatt

Well Information

Sample ID	MW-7 (052313)
Well Depth (ft)	13.7
Screened Interval (ft)	3.7-13.7
Casing Elevation (ft msl)	121.0
Casing Diameter (in)	1
Depth to Water (ft)	9.4
Water Elevation (ft msl)	111.6
Casing Volume (gal)	0.70
PID Reading (ppm)	0.0

Purging Information

Purging Method	Peristaltic Pump
Purging Rate (mL/min)	305
Start Purge Time	13:07
End Purge Time	13:30
Approx. Vol. Purged (gal)	2.2

Sampling Information

Sampling Method	Peristaltic Pump
Start Sampling Time	13:30
End Sampling Time	13:50
Depth Before Sampling (ft)	N/A
Number Bottles Collected	14

	Parameters							
Sample Time	**pH**	**Conductivity (mS/cm)**	**Turbidity (NTU)**	**Dissolved Oxygen (mg/L)**	**Temp (◦C)**	**ORP (mV)**	**Depth to Water (ft)**	**Purged Volume (gallons)**
13:03	Begin Purging							
13:07	7.72	0.015	183	11.55	14.55	-6		0.26
13:13	7.62	0.014	174	10.24	14.5	-15		
13:18	7.56	0.014	174	9.93	14.44	-4		1.2
13:25	7.52	0.007	178	9.64	14	-11.00		
13:30	Take Samples							2.2

Notes/Remarks

Effluent water was observed to be clear and parameters were stablized, therefore the sample was taken despite turbidity >50 NTU.

DUP-1 (052313) taken

GROUND WATER SAMPLE FIELD INFORMATION FORM

Site: 29 West Kingsbridge Road	**Well#/Location:** MW-8	**Job No.:** 170246501
Date: 05/23/2013	**Weather:** 60's, Rain, Cloudy	**Sampling Personnel:** A. Rosenblatt

Well Information

Sample ID	MW-8 (052313)
Well Depth (ft)	13.8
Screened Interval (ft)	3.8-13.8
Casing Elevation (ft msl)	120.7
Casing Diameter (in)	1
Depth to Water (ft)	10.4
Water Elevation (ft msl)	110.3
Casing Volume (gal)	0.55
PID Reading (ppm)	0.0

Purging Information

Purging Method	Peristaltic Pump
Purging Rate (mL/min)	250
Start Purge Time	14:00
End Purge Time	14:32
Approx. Vol. Purged (gal)	1.7

Sampling Information

Sampling Method	Peristaltic Pump
Start Sampling Time	14:32
End Sampling Time	14:45
Depth Before Sampling (ft)	N/A
Number Bottles Collected	7

	Parameters							
Sample Time	**pH**	**Conductivity (mS/cm)**	**Turbidity (NTU)**	**Dissolved Oxygen (mg/L)**	**Temp (◦C)**	**ORP (mV)**	**Depth to Water (ft)**	**Purged Volume (gallons)**
14:00	Begin Purging							
14:11	7.39	0.011	182	9.92	14.74	24		0.3
14:16	7.39	0.011	177	9.25	14.68	12		0.8
14:21	7.38	0.011	177	9.04	14.65	16		1.05
14:26	7.38	0.010	176	8.88	15	20.00		1.3
14:32	Take Samples							1.7

Notes/Remarks

Effluent water was observed to be clear and parameters were stablized, therefore the sample was taken despite turbidity >50 NTU.

GROUND WATER SAMPLE FIELD INFORMATION FORM

Site: 29 West Kingsbridge Road	**Well#/Location:** MW-9	**Job No.:** 170246501
Date: 05/23/2013	**Weather:** 60's, Rain, Cloudy	**Sampling Personnel:** P. McMahon

Well Information

Sample ID	MW-9 (052313)
Well Depth (ft)	13.4
Screened Interval (ft)	3.4-13.4
Casing Elevation (ft msl)	118.9
Casing Diameter (in)	1
Depth to Water (ft)	9.1
Water Elevation (ft msl)	109.8
Casing Volume (gal)	0.70
PID Reading (ppm)	0.0

Purging Information

Purging Method	Peristaltic Pump
Purging Rate (mL/min)	270
Start Purge Time	8:29
End Purge Time	8:55
Approx. Vol. Purged (gal)	1.85

Sampling Information

Sampling Method	Peristaltic Pump
Start Sampling Time	8:55
End Sampling Time	9:05
Depth Before Sampling (ft)	N/A
Number Bottles Collected	7

	Parameters							
Sample Time	**pH**	**Conductivity (mS/cm)**	**Turbidity (NTU)**	**Dissolved Oxygen (mg/L)**	**Temp (◦C)**	**ORP (mV)**	**Depth to Water (ft)**	**Purged Volume (gallons)**
8:29	Begin Purging							
8:37	7.57	1.13	270	4.02	12.79	-13		
8:42	7.65	1.11	41.0	3.06	12.10	-51		0.7
8:47	7.63	1.11	10.4	2.27	12.04	-43		1.2
8:52	7.62	1.11	9.5	2.13	12.00	-33		1.6
8:55	Take Sample							1.85
9:03	7.58	1.11	0.5	1.99	11.9	-17		2.4

Notes/Remarks

GROUND WATER SAMPLE FIELD INFORMATION FORM

Site: 29 West Kingsbridge Road	**Well#/Location:** MW-10	**Job No.:** 170246501
Date: 05/23/2013	**Weather:** 60's, Rain, Cloudy	**Sampling Personnel:** P. McMahon

Well Information

Sample ID	MW-10 (052313)
Well Depth (ft)	34.2
Screened Interval (ft)	24.2-34.2
Casing Elevation (ft msl)	140.1
Casing Diameter (in)	1
Depth to Water (ft)	29.5
Water Elevation (ft msl)	110.6
Casing Volume (gal)	0.77
PID Reading (ppm)	0.0

Purging Information

Purging Method	Weighted Bailer/ Peristaltic Pump
Purging Rate (mL/min)	250
Start Purge Time	15:55
End Purge Time	16:25
Approx. Vol. Purged (gal)	3.4

Sampling Information

Sampling Method	Peristaltic Pump
Start Sampling Time	16:25
End Sampling Time	16:40
Depth Before Sampling (ft)	N/A
Number Bottles Collected	7

	Parameters							
Sample Time	**pH**	**Conductivity (mS/cm)**	**Turbidity (NTU)**	**Dissolved Oxygen (mg/L)**	**Temp (◦C)**	**ORP (mV)**	**Depth to Water (ft)**	**Purged Volume (gallons)**
15;55	Begin Purging						29.50	1.37
15:59	6.76	2.61	83.5	3.15	17.17	65		1.63
16:01	6.81	2.62	27.1	2.45	16.87	49		
16:25	6.86	2.63	0.0	1.83	16.65	29		3.36
16:25	Take Sample							

Notes/Remarks

Approximately 5.4 Liters purged with weighted bailer before switching to peristaltic pump.

Heavy rain during sampling

GROUND WATER SAMPLE FIELD INFORMATION FORM

Site: 29 West Kingsbridge Road	**Well#/Location:** TRC-MW-3	**Job No.:** 170246501
Date: 05/24/2013	**Weather:** 60's, Cloudy	**Sampling Personnel:** P. McMahon

Well Information

Sample ID	TRC-MW-3 (052413)
Well Depth (ft)	38.1
Screened Interval (ft)	N/A
Casing Elevation (ft msl)	139.26
Casing Diameter (in)	2
Depth to Water (ft)	27.2
Water Elevation (ft msl)	112.06
Casing Volume (gal)	1.78
PID Reading (ppm)	0.0

Purging Information

Purging Method	Peristaltic Pump
Purging Rate (mL/min)	315
Start Purge Time	8:16
End Purge Time	14:26
Approx. Vol. Purged (gal)	10

Sampling Information

Sampling Method	Peristaltic Pump
Start Sampling Time	10:20
End Sampling Time	10:30
Depth Before Sampling (ft)	27.80
Number Bottles Collected	7

	Parameters							
Sample Time	**pH**	**Conductivity (mS/cm)**	**Turbidity (NTU)**	**Dissolved Oxygen (mg/L)**	**Temp (◦C)**	**ORP (mV)**	**Depth to Water (ft)**	**Purged Volume (gallons)**
8:16	Pump On							
9:16	Continue Purging							5
10:05								9
10:08	6.98	2.51	0.0	3.56	16.99	115	27.60	
10:13	6.97	2.55	0.0	2.84	16.75	112	27.80	
10:18	6.98	2.53	0.0	2.73	16.58	107	27.80	10
10:20	Start Sample							
10:30	End Sample							

Notes/Remarks

APPENDIX D

SOIL VAPOR SAMPLING LOG SHEET

Sample Number: SV-1

PROJECT: Kingsbridge National Ice Center	**PROJECT NO.:** 170246501
LOCATION: The Bronx, NY	**SURFACE ELEVATION AND DATUM:** 119.8 ft above mean sea level
DRILLING FIRM OR LANGAN INSTALLER: Laurel Environmental Associates, Ltd.	**INSTALLATION DATE STARTED:** 5/20/2013 **DATE FINISHED:** 5/20/2013
INSTALLATION FOREMAN: Steve Bitetto	**SAMPLE DATE STARTED:** 5/20/2013 **DATE FINISHED:** 5/20/2013
INSTALLATION EQUIPMENT: Hilti Hammer Drill with 3/4" x 24" bit	**TYPE OF SAMPLING DEVICE:** 6-L Summa Canister with 2-hour Flow Regulator
INSPECTOR: Paul McMahon	**SAMPLER:** Paul McMahon
POTENTIAL SAMPLE INTERFERENCES: None	**WEATHER CONDITIONS (PRECIP., TEMP., PRESS., WIND SPEED AND DIR.):** @ INSTALLATION: Mostly Cloudy, 60's, Wind: SW @ SAMPLING: Mostly Cloudy, 60's, Wind: SW

METHOD OF INSTALLATION AND PURGING:
Install soil vapor point with a Hilti hammer drill.
Purge with a PID for 5 min at at flow rate of 500 ml/min.
Sample Type = Integrated 2-hour sample; soil vapor sample.

TUBING TYPE/DIAMETER: Poly (1/2" OD; 3/8 " ID)	**TYPE OF MATERIAL ABOVE SEAL:** Bentonite
IMPLANT SCREEN TYPE/LENGTH/DIAMETER: Poly (1/2" OD; 3/8 " ID)	**SEAL MATERIAL (Bentonite, Beeswax, Modeling Clay, etc.):** Bentonite
BOREHOLE DIAMETER: 3/4"	**FILTER PACK MATERIAL (Sand or Glass Beads):** #2 Morie Sand

PURGE VOLUME (L):	2.50
PURGE FLOW RATE (ML/MIN):	500
PID AFTER PURGE (PPM):	3.1
HELIUM TEST IN BUCKET(%):	35.1%
HELIUM TEST IN TUBE (PPM):	300
SAMPLE START DATE/TIME:	5/20/2013 11:08
SAMPLE STOP DATE/TIME:	5/20/2013 13:07
TOTAL SAMPLE TIME (MIN):	119
FLOW RATE (L/MIN):	N/A
VOLUME OF SAMPLE (LITERS):	6
PID AFTER SAMPLE (PPM):	7.5
SAMPLE MOISTURE CONTENT:	N/A
CAN SERIAL NUMBER:	01025
REGULATOR SERIAL NUMBER:	05236
CAN START VACUUM PRESS. (" HG):	-32
CAN STOP VACUUM PRESS. (" HG):	-8

IMPLANT/PROBE DETAILS (SEAL, FILTER, ETC.)

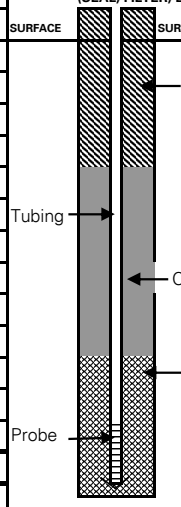

DEPTH (FROM SURFACE)	NOTES
TOP OF SLAB	
4"	
12"	

SAMPLE LOCATION SKETCH

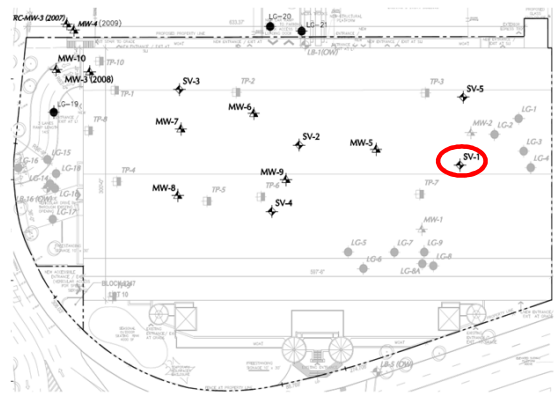

NOTES

Langan Engineering, Environmental, Surveying and Landscape Architecture, D.P.C.
21 Penn Plaza, 360 West 31st Street, 8th Floor, New York, New York 10001-2727

SOIL VAPOR SAMPLING LOG SHEET

Sample Number: SV-2

PROJECT: Kingsbridge National Ice Center	**PROJECT NO.:** 170246501
LOCATION: The Bronx, NY	**SURFACE ELEVATION AND DATUM:** 119.8 ft above mean sea level
DRILLING FIRM OR LANGAN INSTALLER: Laurel Environmental Associates, Ltd.	**INSTALLATION DATE STARTED:** 5/20/2013 **DATE FINISHED:** 5/20/2013
INSTALLATION FOREMAN: Steve Bitetto	**SAMPLE DATE STARTED:** 5/20/2013 **DATE FINISHED:** 5/20/2013
INSTALLATION EQUIPMENT: Hilti Hammer Drill with 3/4" x 24" bit	**TYPE OF SAMPLING DEVICE:** 6-L Summa Canister with 2-hour Flow Regulator
INSPECTOR: Paul McMahon	**SAMPLER:** Paul McMahon
POTENTIAL SAMPLE INTERFERENCES: None	**WEATHER CONDITIONS (PRECIP., TEMP., PRESS., WIND SPEED AND DIR.):** @ INSTALLATION: Mostly Cloudy, 60's, Wind: SW @ SAMPLING: Mostly Cloudy, 60's, Wind: SW

METHOD OF INSTALLATION AND PURGING:
Install soil vapor point with a
Purge with a PID for 5 min at at flow rate of 500 ml/min.
Sample Type = Integrated 2-hour sample; soil vapor sample.

TUBING TYPE/DIAMETER: Poly (1/2" OD; 3/8 " ID)	**TYPE OF MATERIAL ABOVE SEAL:** Bentonite
IMPLANT SCREEN TYPE/LENGTH/DIAMETER: Poly (1/2" OD; 3/8 " ID)	**SEAL MATERIAL (Bentonite, Beeswax, Modeling Clay, etc.):** Bentonite
BOREHOLE DIAMETER: 3/4"	**FILTER PACK MATERIAL (Sand or Glass Beads):** #2 Morie Sand

PURGE VOLUME (L):	2.50
PURGE FLOW RATE (ML/MIN):	500
PID AFTER PURGE (PPM):	1.4
HELIUM TEST IN BUCKET(%):	39.4%
HELIUM TEST IN TUBE (PPM):	175
SAMPLE START DATE/TIME:	5/20/2013 10:19
SAMPLE STOP DATE/TIME:	5/20/2013 12:23
TOTAL SAMPLE TIME (MIN):	124
FLOW RATE (L/MIN):	N/A
VOLUME OF SAMPLE (LITERS):	6
PID AFTER SAMPLE (PPM):	6.4
SAMPLE MOISTURE CONTENT:	N/A
CAN SERIAL NUMBER:	York S04
REGULATOR SERIAL NUMBER:	05232
CAN START VACUUM PRESS. (" HG):	-29
CAN STOP VACUUM PRESS. (" HG):	-5

IMPLANT/PROBE DETAILS (SEAL, FILTER, ETC.)

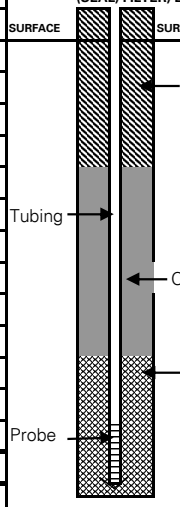

DEPTH (FROM SURFACE)	NOTES
TOP OF SLAB	
4"	
12"	

SAMPLE LOCATION SKETCH

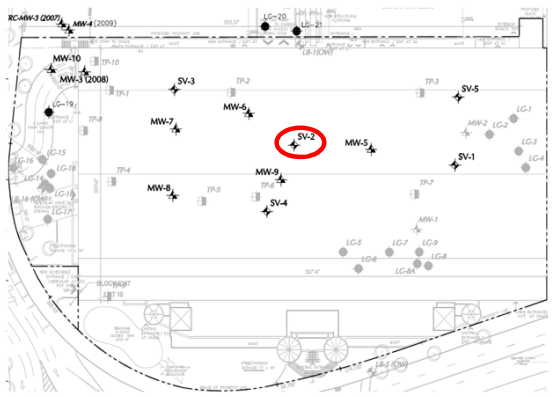

NOTES

Langan Engineering, Environmental, Surveying and Landscape Architecture, D.P.C.
21 Penn Plaza, 360 West 31st Street, 8th Floor, New York, New York 10001-2727

SOIL VAPOR SAMPLING LOG SHEET

Sample Number: SV-3

PROJECT: Kingsbridge National Ice Center	**PROJECT NO.:** 170246501
LOCATION: The Bronx, NY	**SURFACE ELEVATION AND DATUM:** 119.9 ft above mean sea level
DRILLING FIRM OR LANGAN INSTALLER: Laurel Environmental Associates, Ltd.	**INSTALLATION DATE STARTED:** 5/20/2013 **DATE FINISHED:** 5/20/2013
INSTALLATION FOREMAN: Steve Bitetto	**SAMPLE DATE STARTED:** 5/20/2013 **DATE FINISHED:** 5/20/2013
INSTALLATION EQUIPMENT: Hilti Hammer Drill with 3/4" x 24" bit	**TYPE OF SAMPLING DEVICE:** 6-L Summa Canister with 2-hour Flow Regulator
INSPECTOR: Paul McMahon	**SAMPLER:** Paul McMahon
POTENTIAL SAMPLE INTERFERENCES: None	**WEATHER CONDITIONS (PRECIP., TEMP., PRESS., WIND SPEED AND DIR.):** @ INSTALLATION: Mostly Cloudy, 60's, Wind: SW @ SAMPLING: Mostly Cloudy, 60's, Wind: SW

METHOD OF INSTALLATION AND PURGING:
Install soil vapor point with a
Purge with a PID for 5 min at at flow rate of 500 ml/min.
Sample Type = Integrated 2-hour sample; soil vapor sample.

TUBING TYPE/DIAMETER: Poly (1/2" OD; 3/8 " ID)	**TYPE OF MATERIAL ABOVE SEAL:** Bentonite
IMPLANT SCREEN TYPE/LENGTH/DIAMETER: Poly (1/2" OD; 3/8 " ID)	**SEAL MATERIAL (Bentonite, Beeswax, Modeling Clay, etc.):** Bentonite
BOREHOLE DIAMETER: 3/4"	**FILTER PACK MATERIAL (Sand or Glass Beads):** #2 Morie Sand

PURGE VOLUME (L):	2.50
PURGE FLOW RATE (ML/MIN):	500
PID AFTER PURGE (PPM):	1.2
HELIUM TEST IN BUCKET(%):	9.8%
HELIUM TEST IN TUBE (PPM):	1000
SAMPLE START DATE/TIME:	5/20/2013 13:04
SAMPLE STOP DATE/TIME:	5/20/2013 15:06
TOTAL SAMPLE TIME (MIN):	122
FLOW RATE (L/MIN):	N/A
VOLUME OF SAMPLE (LITERS):	6
PID AFTER SAMPLE (PPM):	
SAMPLE MOISTURE CONTENT:	N/A
CAN SERIAL NUMBER:	01047
REGULATOR SERIAL NUMBER:	02905
CAN START VACUUM PRESS. (" HG):	-29.5
CAN STOP VACUUM PRESS. (" HG):	-7

IMPLANT/PROBE DETAILS (SEAL, FILTER, ETC.)

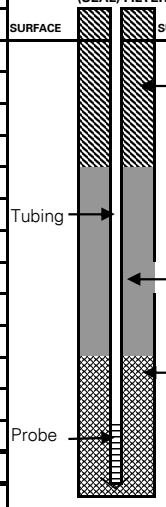

DEPTH (FROM SURFACE)	NOTES
TOP OF SLAB	
6"	
12"	

SAMPLE LOCATION SKETCH

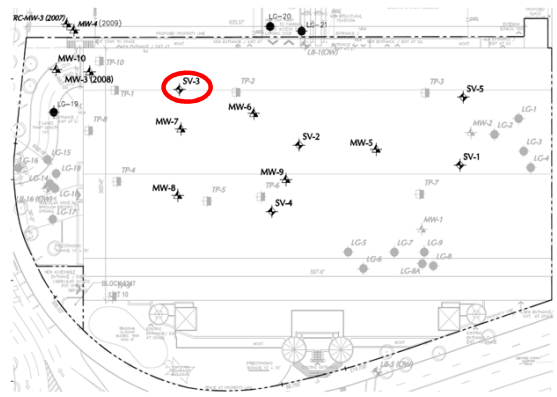

NOTES

Langan Engineering, Environmental, Surveying and Landscape Architecture, D.P.C.
21 Penn Plaza, 360 West 31st Street, 8th Floor, New York, New York 10001-2727

SOIL VAPOR SAMPLING LOG SHEET

Sample Number: SV-4

PROJECT: Kingsbridge National Ice Center	**PROJECT NO.:** 170246501
LOCATION: The Bronx, NY	**SURFACE ELEVATION AND DATUM:** 119.8 ft above mean sea level
DRILLING FIRM OR LANGAN INSTALLER: Laurel Environmental Associates, Ltd.	**INSTALLATION DATE STARTED:** 5/20/2013 **DATE FINISHED:** 5/20/2013
INSTALLATION FOREMAN: Steve Bitetto	**SAMPLE DATE STARTED:** 5/20/2013 **DATE FINISHED:** 5/20/2013
INSTALLATION EQUIPMENT: Hilti Hammer Drill with 3/4" x 24" bit	**TYPE OF SAMPLING DEVICE:** 6-L Summa Canister with 2-hour Flow Regulator
INSPECTOR: Paul McMahon	**SAMPLER:** Paul McMahon
POTENTIAL SAMPLE INTERFERENCES: None	**WEATHER CONDITIONS (PRECIP., TEMP., PRESS., WIND SPEED AND DIR.):** @ INSTALLATION: Mostly Cloudy, 60's, Wind: SW @ SAMPLING: Mostly Cloudy, 60's, Wind: SW

METHOD OF INSTALLATION AND PURGING:
Install soil vapor point with a
Purge with a PID for 5 min at at flow rate of 500 ml/min.
Sample Type = Integrated 2-hour sample; soil vapor sample.

TUBING TYPE/DIAMETER: Poly (1/2" OD; 3/8 " ID)	**TYPE OF MATERIAL ABOVE SEAL:** Bentonite
IMPLANT SCREEN TYPE/LENGTH/DIAMETER: Poly (1/2" OD; 3/8 " ID)	**SEAL MATERIAL (Bentonite, Beeswax, Modeling Clay, etc.):** Bentonite
BOREHOLE DIAMETER: 3/4"	**FILTER PACK MATERIAL (Sand or Glass Beads):** #2 Morie Sand

PURGE VOLUME (L):	2.50
PURGE FLOW RATE (ML/MIN):	500
PID AFTER PURGE (PPM):	1.6
HELIUM TEST IN BUCKET(%):	35.1%
HELIUM TEST IN TUBE (PPM):	0
SAMPLE START DATE/TIME:	5/20/2013 9:57
SAMPLE STOP DATE/TIME:	5/20/2013 12:06
TOTAL SAMPLE TIME (MIN):	129
FLOW RATE (L/MIN):	N/A
VOLUME OF SAMPLE (LITERS):	6
PID AFTER SAMPLE (PPM):	4.8
SAMPLE MOISTURE CONTENT:	N/A
CAN SERIAL NUMBER:	P-01
REGULATOR SERIAL NUMBER:	02244
CAN START VACUUM PRESS. (" HG):	-32
CAN STOP VACUUM PRESS. (" HG):	-5

IMPLANT/PROBE DETAILS (SEAL, FILTER, ETC.)

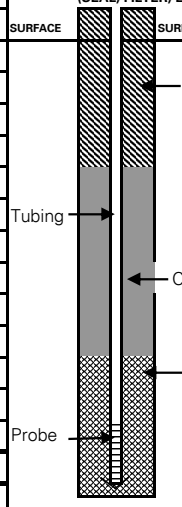

DEPTH (FROM SURFACE)	NOTES
TOP OF SLAB	
6"	
12"	

SAMPLE LOCATION SKETCH

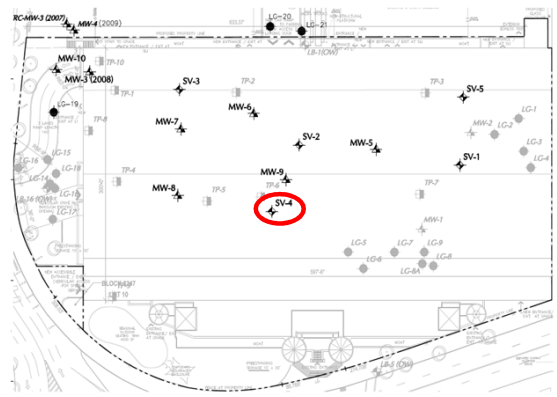

NOTES

Langan Engineering, Environmental, Surveying and Landscape Architecture, D.P.C.
21 Penn Plaza, 360 West 31st Street, 8th Floor, New York, New York 10001-2727

SOIL VAPOR SAMPLING LOG SHEET

Sample Number: SV-5

PROJECT: Kingsbridge National Ice Center	**PROJECT NO.:** 170246501
LOCATION: The Bronx, NY	**SURFACE ELEVATION AND DATUM:** 119.8 ft above mean sea level
DRILLING FIRM OR LANGAN INSTALLER: Laurel Environmental Associates, Ltd.	**INSTALLATION DATE STARTED:** 5/20/2013 **DATE FINISHED:** 5/20/2013
INSTALLATION FOREMAN: Steve Bitetto	**SAMPLE DATE STARTED:** 5/20/2013 **DATE FINISHED:** 5/20/2013
INSTALLATION EQUIPMENT: Hilti Hammer Drill with 3/4" x 24" bit	**TYPE OF SAMPLING DEVICE:** 6-L Summa Canister with 2-hour Flow Regulator
INSPECTOR: Paul McMahon	**SAMPLER:** Paul McMahon
POTENTIAL SAMPLE INTERFERENCES: None	**WEATHER CONDITIONS (PRECIP., TEMP., PRESS., WIND SPEED AND DIR.):** @ INSTALLATION: Mostly Cloudy, 60's, Wind: SW @ SAMPLING: Mostly Cloudy, 60's, Wind: SW

METHOD OF INSTALLATION AND PURGING:
Install soil vapor point with a
Purge with a PID for 5 min at at flow rate of 500 ml/min.
Sample Type = Integrated 2-hour sample; soil vapor sample.

TUBING TYPE/DIAMETER: Poly (1/2" OD; 3/8 " ID)	**TYPE OF MATERIAL ABOVE SEAL:** Bentonite
IMPLANT SCREEN TYPE/LENGTH/DIAMETER: Poly (1/2" OD; 3/8 " ID)	**SEAL MATERIAL (Bentonite, Beeswax, Modeling Clay, etc.):** Bentonite
BOREHOLE DIAMETER: 3/4"	**FILTER PACK MATERIAL (Sand or Glass Beads):** #2 Morie Sand

PURGE VOLUME (L):	2.50
PURGE FLOW RATE (ML/MIN):	500
PID AFTER PURGE (PPM):	2.1
HELIUM TEST IN BUCKET(%):	26.4%
HELIUM TEST IN TUBE (PPM):	0
SAMPLE START DATE/TIME:	5/20/2013 10:47
SAMPLE STOP DATE/TIME:	5/20/2013 12:44
TOTAL SAMPLE TIME (MIN):	117
FLOW RATE (L/MIN):	N/A
VOLUME OF SAMPLE (LITERS):	6
PID AFTER SAMPLE (PPM):	6.4
SAMPLE MOISTURE CONTENT:	N/A
CAN SERIAL NUMBER:	York S-18
REGULATOR SERIAL NUMBER:	04768
CAN START VACUUM PRESS. (" HG):	-28
CAN STOP VACUUM PRESS. (" HG):	-6

IMPLANT/PROBE DETAILS (SEAL, FILTER, ETC.)

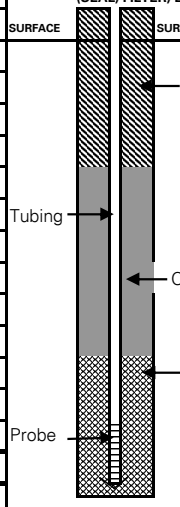

DEPTH (FROM SURFACE)	NOTES
TOP OF SLAB	
6"	
12"	

SAMPLE LOCATION SKETCH

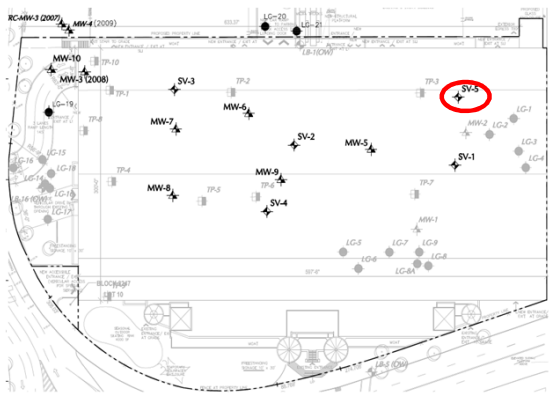

NOTES

Langan Engineering, Environmental, Surveying and Landscape Architecture, D.P.C.
21 Penn Plaza, 360 West 31st Street, 8th Floor, New York, New York 10001-2727

APPENDIX E

Technical Report

prepared for:

Langan Engineering & Environmental Services (NYC)
21 Penn Plaza, 360 West 31st Street
New York NY, 10001
Attention: Paul McMahon

Report Date: 05/28/2013
Client Project ID: 170246501
York Project (SDG) No.: 13E0710

Report Date: 05/28/2013
Client Project ID: 170246501
York Project (SDG) No.: 13E0710

Langan Engineering & Environmental Services (NYC)
21 Penn Plaza, 360 West 31st Street
New York NY, 10001
Attention: Paul McMahon

Purpose and Results

This report contains the analytical data for the sample(s) identified on the attached chain-of-custody received in our laboratory on May 21, 2013 and listed below. The project was identified as your project: **170246501**.

The analyses were conducted utilizing appropriate EPA, Standard Methods, and ASTM methods as detailed in the data summary tables.

All samples were received in proper condition meeting the customary acceptance requirements for environmental samples except those indicated under the Notes section of this report.

All analyses met the method and laboratory standard operating procedure requirements except as indicated by any data flags, the meaning of which are explained in the attachment to this report, and case narrative if applicable.

The results of the analyses, which are all reported on dry weight basis (soils) unless otherwise noted, are detailed in the following pages.

Please contact Client Services at 203.325.1371 with any questions regarding this report.

York Sample ID	Client Sample ID	Matrix	Date Collected	Date Received
13E0710-01	SV-1 (SN 01025)	Soil Vapor	05/20/2013	05/21/2013
13E0710-02	SV-2 (S 04)	Soil Vapor	05/20/2013	05/21/2013
13E0710-03	SV-3 (01047)	Soil Vapor	05/20/2013	05/21/2013
13E0710-04	SV-4 (P-01)	Soil Vapor	05/20/2013	05/21/2013
13E0710-05	SV-5 (S 18)	Soil Vapor	05/20/2013	05/21/2013
13E0710-06	KIC_AA (10091)	Indoor Ambient Air	05/20/2013	05/21/2013

General Notes for York Project (SDG) No.: 13E0710

1. The RLs and MDLs (Reporting Limit and Method Detection Limit respectively) reported are adjusted for any dilution necessary due to the levels of target and/or non-target analytes and matrix interference. The RL(REPORTING LIMIT) is based upon the lowest standard utilized for the calibration where applicable.
2. Samples are retained for a period of thirty days after submittal of report, unless other arrangements are made.
3. York's liability for the above data is limited to the dollar value paid to York for the referenced project.
4. This report shall not be reproduced without the written approval of York Analytical Laboratories, Inc.
5. All samples were received in proper condition for analysis with proper documentation, unless otherwise noted.
6. All analyses conducted met method or Laboratory SOP requirements. See the Qualifiers and/or Narrative sections for further information.
7. It is noted that no analyses reported herein were subcontracted to another laboratory, unless noted in the report.
8. This report reflects results that relate only to the samples submitted on the attached chain-of-custody form(s) received by York.

Approved By: 

Date: 05/28/2013

Benjamin Gulizia
Laboratory Director

YORK

Sample Information

Client Sample ID: SV-1 (SN 01025)

York Sample ID: 13E0710-01

York Project (SDG) No.	Client Project ID	Matrix	Collection Date/Time	Date Received
13E0710	170246501	Soil Vapor	May 20, 2013 3:00 pm	05/21/2013

Volatile Organics, EPA TO15 Full List

Log-in Notes:

Sample Notes:

Sample Prepared by Method: EPA TO15 PREP

CAS No.	Parameter	Result	Flag	Units	MDL	RL	Dilution	Reference Method	Date/Time Prepared	Date/Time Analyzed	Analyst
75-01-4	Vinyl Chloride	ND	U	ug/m³	4.9	4.9	18.74	EPA Compendium TO-15	05/21/2013 09:00	05/22/2013 19:42	TD
108-05-4	Vinyl acetate	ND	U	ug/m³	6.7	6.7	18.74	EPA Compendium TO-15	05/21/2013 09:00	05/22/2013 19:42	TD
79-01-6	Trichloroethylene	ND	U	ug/m³	5.1	5.1	18.74	EPA Compendium TO-15	05/21/2013 09:00	05/22/2013 19:42	TD
10061-02-6	trans-1,3-Dichloropropylene	ND	U	ug/m³	8.7	8.7	18.74	EPA Compendium TO-15	05/21/2013 09:00	05/22/2013 19:42	TD
156-60-5	trans-1,2-Dichloroethylene	ND	U	ug/m³	7.6	7.6	18.74	EPA Compendium TO-15	05/21/2013 09:00	05/22/2013 19:42	TD
108-88-3	Toluene	**15**	D	ug/m³	7.2	7.2	18.74	EPA Compendium TO-15	05/21/2013 09:00	05/22/2013 19:42	TD
109-99-9	Tetrahydrofuran	ND	U	ug/m³	5.6	5.6	18.74	EPA Compendium TO-15	05/21/2013 09:00	05/22/2013 19:42	TD
127-18-4	Tetrachloroethylene	ND	U	ug/m³	13	13	18.74	EPA Compendium TO-15	05/21/2013 09:00	05/22/2013 19:42	TD
100-42-5	Styrene	ND	U	ug/m³	8.1	8.1	18.74	EPA Compendium TO-15	05/21/2013 09:00	05/22/2013 19:42	TD
115-07-01	Propylene	ND	U	ug/m³	3.3	3.3	18.74	EPA Compendium TO-15	05/21/2013 09:00	05/22/2013 19:42	TD
622-96-8	p-Ethyltoluene	ND	U	ug/m³	47	47	18.74	EPA Compendium TO-15	05/21/2013 09:00	05/22/2013 19:42	TD
179601-23-1	p- & m- Xylenes	ND	U	ug/m³	17	17	18.74	EPA Compendium TO-15	05/21/2013 09:00	05/22/2013 19:42	TD
95-47-6	o-Xylene	ND	U	ug/m³	8.3	8.3	18.74	EPA Compendium TO-15	05/21/2013 09:00	05/22/2013 19:42	TD
110-54-3	n-Hexane	**120**	D	ug/m³	6.7	6.7	18.74	EPA Compendium TO-15	05/21/2013 09:00	05/22/2013 19:42	TD
142-82-5	n-Heptane	**47**	D	ug/m³	7.8	7.8	18.74	EPA Compendium TO-15	05/21/2013 09:00	05/22/2013 19:42	TD
75-09-2	Methylene chloride	**13**	D	ug/m³	6.6	6.6	18.74	EPA Compendium TO-15	05/21/2013 09:00	05/22/2013 19:42	TD
1634-04-4	Methyl tert-butyl ether (MTBE)	ND	U	ug/m³	6.9	6.9	18.74	EPA Compendium TO-15	05/21/2013 09:00	05/22/2013 19:42	TD
108-10-1	4-Methyl-2-pentanone	ND	U	ug/m³	7.8	7.8	18.74	EPA Compendium TO-15	05/21/2013 09:00	05/22/2013 19:42	TD
67-63-0	Isopropanol	ND	U	ug/m³	4.7	4.7	18.74	EPA Compendium TO-15	05/21/2013 09:00	05/22/2013 19:42	TD
87-68-3	Hexachlorobutadiene	ND	U	ug/m³	20	20	18.74	EPA Compendium TO-15	05/21/2013 09:00	05/22/2013 19:42	TD
100-41-4	Ethyl Benzene	ND	U	ug/m³	8.3	8.3	18.74	EPA Compendium TO-15	05/21/2013 09:00	05/22/2013 19:42	TD
141-78-6	Ethyl acetate	ND	U	ug/m³	6.9	6.9	18.74	EPA Compendium TO-15	05/21/2013 09:00	05/22/2013 19:42	TD
110-82-7	Cyclohexane	ND	U	ug/m³	6.6	6.6	18.74	EPA Compendium TO-15	05/21/2013 09:00	05/22/2013 19:42	TD
10061-01-5	cis-1,3-Dichloropropylene	ND	U	ug/m³	8.7	8.7	18.74	EPA Compendium TO-15	05/21/2013 09:00	05/22/2013 19:42	TD
156-59-2	cis-1,2-Dichloroethylene	ND	U	ug/m³	7.6	7.6	18.74	EPA Compendium TO-15	05/21/2013 09:00	05/22/2013 19:42	TD
74-87-3	Chloromethane	ND	U	ug/m³	3.9	3.9	18.74	EPA Compendium TO-15	05/21/2013 09:00	05/22/2013 19:42	TD
67-66-3	Chloroform	ND	U	ug/m³	9.3	9.3	18.74	EPA Compendium TO-15	05/21/2013 09:00	05/22/2013 19:42	TD
75-00-3	Chloroethane	ND	U	ug/m³	5.0	5.0	18.74	EPA Compendium TO-15	05/21/2013 09:00	05/22/2013 19:42	TD
56-23-5	Carbon tetrachloride	ND	U	ug/m³	6.0	6.0	18.74	EPA Compendium TO-15	05/21/2013 09:00	05/22/2013 19:42	TD
75-15-0	Carbon disulfide	ND	U	ug/m³	5.9	5.9	18.74	EPA Compendium TO-15	05/21/2013 09:00	05/22/2013 19:42	TD
74-83-9	Bromomethane	ND	U	ug/m³	7.4	7.4	18.74	EPA Compendium TO-15	05/21/2013 09:00	05/22/2013 19:42	TD
75-25-2	Bromoform	ND	U	ug/m³	20	20	18.74	EPA Compendium TO-15	05/21/2013 09:00	05/22/2013 19:42	TD

Sample Information

Client Sample ID: SV-1 (SN 01025) **York Sample ID:** 13E0710-01

York Project (SDG) No.	Client Project ID	Matrix	Collection Date/Time	Date Received
13E0710	170246501	Soil Vapor	May 20, 2013 3:00 pm	05/21/2013

Volatile Organics, EPA TO15 Full List

Log-in Notes:

Sample Notes:

Sample Prepared by Method: EPA TO15 PREP

CAS No.	Parameter	Result	Flag	Units	MDL	RL	Dilution	Reference Method	Date/Time Prepared	Date/Time Analyzed	Analyst
75-27-4	Bromodichloromethane	ND	U	ug/m³	12	12	18.74	EPA Compendium TO-15	05/21/2013 09:00	05/22/2013 19:42	TD
100-44-7	Benzyl chloride	ND	U	ug/m³	9.9	9.9	18.74	EPA Compendium TO-15	05/21/2013 09:00	05/22/2013 19:42	TD
71-43-2	Benzene	ND	U	ug/m³	6.1	6.1	18.74	EPA Compendium TO-15	05/21/2013 09:00	05/22/2013 19:42	TD
67-64-1	Acetone	**58**	D	ug/m³	4.5	4.5	18.74	EPA Compendium TO-15	05/21/2013 09:00	05/22/2013 19:42	TD
591-78-6	2-Hexanone	ND	U	ug/m³	7.8	7.8	18.74	EPA Compendium TO-15	05/21/2013 09:00	05/22/2013 19:42	TD
78-93-3	2-Butanone	ND	U	ug/m³	5.6	5.6	18.74	EPA Compendium TO-15	05/21/2013 09:00	05/22/2013 19:42	TD
123-91-1	1,4-Dioxane	ND	U	ug/m³	6.9	6.9	18.74	EPA Compendium TO-15	05/21/2013 09:00	05/22/2013 19:42	TD
106-46-7	1,4-Dichlorobenzene	ND	U	ug/m³	11	11	18.74	EPA Compendium TO-15	05/21/2013 09:00	05/22/2013 19:42	TD
541-73-1	1,3-Dichlorobenzene	ND	U	ug/m³	11	11	18.74	EPA Compendium TO-15	05/21/2013 09:00	05/22/2013 19:42	TD
106-99-0	1,3-Butadiene	ND	U	ug/m³	8.3	8.3	18.74	EPA Compendium TO-15	05/21/2013 09:00	05/22/2013 19:42	TD
108-67-8	1,3,5-Trimethylbenzene	ND	U	ug/m³	9.4	9.4	18.74	EPA Compendium TO-15	05/21/2013 09:00	05/22/2013 19:42	TD
76-14-2	1,2-Dichlorotetrafluoroethane	ND	U	ug/m³	13	13	18.74	EPA Compendium TO-15	05/21/2013 09:00	05/22/2013 19:42	TD
78-87-5	1,2-Dichloropropane	ND	U	ug/m³	8.8	8.8	18.74	EPA Compendium TO-15	05/21/2013 09:00	05/22/2013 19:42	TD
107-06-2	1,2-Dichloroethane	ND	U	ug/m³	7.7	7.7	18.74	EPA Compendium TO-15	05/21/2013 09:00	05/22/2013 19:42	TD
95-50-1	1,2-Dichlorobenzene	ND	U	ug/m³	11	11	18.74	EPA Compendium TO-15	05/21/2013 09:00	05/22/2013 19:42	TD
95-63-6	1,2,4-Trimethylbenzene	ND	U	ug/m³	9.4	9.4	18.74	EPA Compendium TO-15	05/21/2013 09:00	05/22/2013 19:42	TD
120-82-1	1,2,4-Trichlorobenzene	ND	U	ug/m³	14	14	18.74	EPA Compendium TO-15	05/21/2013 09:00	05/22/2013 19:42	TD
75-35-4	1,1-Dichloroethylene	ND	U	ug/m³	7.6	7.6	18.74	EPA Compendium TO-15	05/21/2013 09:00	05/22/2013 19:42	TD
75-34-3	1,1-Dichloroethane	ND	U	ug/m³	7.7	7.7	18.74	EPA Compendium TO-15	05/21/2013 09:00	05/22/2013 19:42	TD
75-69-4	Trichlorofluoromethane (Freon 11)	ND	U	ug/m³	11	11	18.74	EPA Compendium TO-15	05/21/2013 09:00	05/22/2013 19:42	TD
79-00-5	1,1,2-Trichloroethane	ND	U	ug/m³	10	10	18.74	EPA Compendium TO-15	05/21/2013 09:00	05/22/2013 19:42	TD
76-13-1	,1,2-Trichloro-1,2,2-trifluoroethane (Freon 113	ND	U	ug/m³	15	15	18.74	EPA Compendium TO-15	05/21/2013 09:00	05/22/2013 19:42	TD
79-34-5	1,1,2,2-Tetrachloroethane	ND	U	ug/m³	13	13	18.74	EPA Compendium TO-15	05/21/2013 09:00	05/22/2013 19:42	TD
71-55-6	1,1,1-Trichloroethane	ND	U	ug/m³	10	10	18.74	EPA Compendium TO-15	05/21/2013 09:00	05/22/2013 19:42	TD
75-71-8	Dichlorodifluoromethane	ND	U	ug/m³	9.4	9.4	18.74	EPA Compendium TO-15	05/21/2013 09:00	05/22/2013 19:42	TD
106-93-4	1,2-Dibromoethane	ND	U	ug/m³	15	15	18.74	EPA Compendium TO-15	05/21/2013 09:00	05/22/2013 19:42	TD
124-48-1	Dibromochloromethane	ND	U	ug/m³	15	15	18.74	EPA Compendium TO-15	05/21/2013 09:00	05/22/2013 19:42	TD
80-62-6	Methyl Methacrylate	ND	U	ug/m³	7.8	7.8	18.74	EPA Compendium TO-15	05/21/2013 09:00	05/22/2013 19:42	TD
108-90-7	Chlorobenzene	ND	U	ug/m³	8.8	8.8	18.74	EPA Compendium TO-15	05/21/2013 09:00	05/22/2013 19:42	TD

	Surrogate Recoveries	Result	Acceptance Range
460-00-4	*Surrogate: p-Bromofluorobenzene*	*99.7 %*	*70-130*

Sample Information

Client Sample ID: SV-2 (S 04) **York Sample ID:** 13E0710-02

York Project (SDG) No.	Client Project ID	Matrix	Collection Date/Time	Date Received
13E0710	170246501	Soil Vapor	May 20, 2013 3:00 pm	05/21/2013

Volatile Organics, EPA TO15 Full List

Log-in Notes:

Sample Notes:

Sample Prepared by Method: EPA TO15 PREP

CAS No.	Parameter	Result	Flag	Units	MDL	RL	Dilution	Reference Method	Date/Time Prepared	Date/Time Analyzed	Analyst
75-01-4	Vinyl Chloride	ND	U	ug/m³	5.2	5.2	20.16	EPA Compendium TO-15	05/21/2013 09:00	05/22/2013 20:27	TD
108-05-4	Vinyl acetate	ND	U	ug/m³	7.2	7.2	20.16	EPA Compendium TO-15	05/21/2013 09:00	05/22/2013 20:27	TD
79-01-6	Trichloroethylene	ND	U	ug/m³	5.5	5.5	20.16	EPA Compendium TO-15	05/21/2013 09:00	05/22/2013 20:27	TD
10061-02-6	trans-1,3-Dichloropropylene	ND	U	ug/m³	9.3	9.3	20.16	EPA Compendium TO-15	05/21/2013 09:00	05/22/2013 20:27	TD
156-60-5	trans-1,2-Dichloroethylene	ND	U	ug/m³	8.1	8.1	20.16	EPA Compendium TO-15	05/21/2013 09:00	05/22/2013 20:27	TD
108-88-3	Toluene	**14**	D	ug/m³	7.7	7.7	20.16	EPA Compendium TO-15	05/21/2013 09:00	05/22/2013 20:27	TD
109-99-9	Tetrahydrofuran	ND	U	ug/m³	6.0	6.0	20.16	EPA Compendium TO-15	05/21/2013 09:00	05/22/2013 20:27	TD
127-18-4	Tetrachloroethylene	ND	U	ug/m³	14	14	20.16	EPA Compendium TO-15	05/21/2013 09:00	05/22/2013 20:27	TD
100-42-5	Styrene	ND	U	ug/m³	8.7	8.7	20.16	EPA Compendium TO-15	05/21/2013 09:00	05/22/2013 20:27	TD
115-07-01	Propylene	ND	U	ug/m³	3.5	3.5	20.16	EPA Compendium TO-15	05/21/2013 09:00	05/22/2013 20:27	TD
622-96-8	p-Ethyltoluene	ND	U	ug/m³	50	50	20.16	EPA Compendium TO-15	05/21/2013 09:00	05/22/2013 20:27	TD
179601-23-1	p- & m- Xylenes	ND	U	ug/m³	18	18	20.16	EPA Compendium TO-15	05/21/2013 09:00	05/22/2013 20:27	TD
95-47-6	o-Xylene	ND	U	ug/m³	8.9	8.9	20.16	EPA Compendium TO-15	05/21/2013 09:00	05/22/2013 20:27	TD
110-54-3	n-Hexane	**110**	D	ug/m³	7.2	7.2	20.16	EPA Compendium TO-15	05/21/2013 09:00	05/22/2013 20:27	TD
142-82-5	n-Heptane	**45**	D	ug/m³	8.4	8.4	20.16	EPA Compendium TO-15	05/21/2013 09:00	05/22/2013 20:27	TD
75-09-2	Methylene chloride	**10**	D	ug/m³	7.1	7.1	20.16	EPA Compendium TO-15	05/21/2013 09:00	05/22/2013 20:27	TD
1634-04-4	Methyl tert-butyl ether (MTBE)	ND	U	ug/m³	7.4	7.4	20.16	EPA Compendium TO-15	05/21/2013 09:00	05/22/2013 20:27	TD
108-10-1	4-Methyl-2-pentanone	ND	U	ug/m³	8.4	8.4	20.16	EPA Compendium TO-15	05/21/2013 09:00	05/22/2013 20:27	TD
67-63-0	Isopropanol	ND	U	ug/m³	5.0	5.0	20.16	EPA Compendium TO-15	05/21/2013 09:00	05/22/2013 20:27	TD
87-68-3	Hexachlorobutadiene	ND	U	ug/m³	22	22	20.16	EPA Compendium TO-15	05/21/2013 09:00	05/22/2013 20:27	TD
100-41-4	Ethyl Benzene	ND	U	ug/m³	8.9	8.9	20.16	EPA Compendium TO-15	05/21/2013 09:00	05/22/2013 20:27	TD
141-78-6	Ethyl acetate	ND	U	ug/m³	7.4	7.4	20.16	EPA Compendium TO-15	05/21/2013 09:00	05/22/2013 20:27	TD
110-82-7	Cyclohexane	ND	U	ug/m³	7.1	7.1	20.16	EPA Compendium TO-15	05/21/2013 09:00	05/22/2013 20:27	TD
10061-01-5	cis-1,3-Dichloropropylene	ND	U	ug/m³	9.3	9.3	20.16	EPA Compendium TO-15	05/21/2013 09:00	05/22/2013 20:27	TD
156-59-2	cis-1,2-Dichloroethylene	ND	U	ug/m³	8.1	8.1	20.16	EPA Compendium TO-15	05/21/2013 09:00	05/22/2013 20:27	TD
74-87-3	Chloromethane	ND	U	ug/m³	4.2	4.2	20.16	EPA Compendium TO-15	05/21/2013 09:00	05/22/2013 20:27	TD
67-66-3	Chloroform	ND	U	ug/m³	10	10	20.16	EPA Compendium TO-15	05/21/2013 09:00	05/22/2013 20:27	TD
75-00-3	Chloroethane	ND	U	ug/m³	5.4	5.4	20.16	EPA Compendium TO-15	05/21/2013 09:00	05/22/2013 20:27	TD
56-23-5	Carbon tetrachloride	ND	U	ug/m³	6.4	6.4	20.16	EPA Compendium TO-15	05/21/2013 09:00	05/22/2013 20:27	TD
75-15-0	Carbon disulfide	ND	U	ug/m³	6.4	6.4	20.16	EPA Compendium TO-15	05/21/2013 09:00	05/22/2013 20:27	TD
74-83-9	Bromomethane	ND	U	ug/m³	8.0	8.0	20.16	EPA Compendium TO-15	05/21/2013 09:00	05/22/2013 20:27	TD
75-25-2	Bromoform	ND	U	ug/m³	21	21	20.16	EPA Compendium TO-15	05/21/2013 09:00	05/22/2013 20:27	TD

Sample Information

Client Sample ID: SV-2 (S 04) **York Sample ID:** 13E0710-02

York Project (SDG) No.	Client Project ID	Matrix	Collection Date/Time	Date Received
13E0710	170246501	Soil Vapor	May 20, 2013 3:00 pm	05/21/2013

Volatile Organics, EPA TO15 Full List

Log-in Notes:

Sample Notes:

Sample Prepared by Method: EPA TO15 PREP

CAS No.	Parameter	Result	Flag	Units	MDL	RL	Dilution	Reference Method	Date/Time Prepared	Date/Time Analyzed	Analyst
75-27-4	Bromodichloromethane	ND	U	ug/m³	13	13	20.16	EPA Compendium TO-15	05/21/2013 09:00	05/22/2013 20:27	TD
100-44-7	Benzyl chloride	ND	U	ug/m³	11	11	20.16	EPA Compendium TO-15	05/21/2013 09:00	05/22/2013 20:27	TD
71-43-2	Benzene	ND	U	ug/m³	6.6	6.6	20.16	EPA Compendium TO-15	05/21/2013 09:00	05/22/2013 20:27	TD
67-64-1	Acetone	**39**	D	ug/m³	4.9	4.9	20.16	EPA Compendium TO-15	05/21/2013 09:00	05/22/2013 20:27	TD
591-78-6	2-Hexanone	ND	U	ug/m³	8.4	8.4	20.16	EPA Compendium TO-15	05/21/2013 09:00	05/22/2013 20:27	TD
78-93-3	2-Butanone	ND	U	ug/m³	6.0	6.0	20.16	EPA Compendium TO-15	05/21/2013 09:00	05/22/2013 20:27	TD
123-91-1	1,4-Dioxane	ND	U	ug/m³	7.4	7.4	20.16	EPA Compendium TO-15	05/21/2013 09:00	05/22/2013 20:27	TD
106-46-7	1,4-Dichlorobenzene	ND	U	ug/m³	12	12	20.16	EPA Compendium TO-15	05/21/2013 09:00	05/22/2013 20:27	TD
541-73-1	1,3-Dichlorobenzene	ND	U	ug/m³	12	12	20.16	EPA Compendium TO-15	05/21/2013 09:00	05/22/2013 20:27	TD
106-99-0	1,3-Butadiene	ND	U	ug/m³	8.9	8.9	20.16	EPA Compendium TO-15	05/21/2013 09:00	05/22/2013 20:27	TD
108-67-8	1,3,5-Trimethylbenzene	ND	U	ug/m³	10	10	20.16	EPA Compendium TO-15	05/21/2013 09:00	05/22/2013 20:27	TD
76-14-2	1,2-Dichlorotetrafluoroethane	ND	U	ug/m³	14	14	20.16	EPA Compendium TO-15	05/21/2013 09:00	05/22/2013 20:27	TD
78-87-5	1,2-Dichloropropane	ND	U	ug/m³	9.5	9.5	20.16	EPA Compendium TO-15	05/21/2013 09:00	05/22/2013 20:27	TD
107-06-2	1,2-Dichloroethane	ND	U	ug/m³	8.3	8.3	20.16	EPA Compendium TO-15	05/21/2013 09:00	05/22/2013 20:27	TD
95-50-1	1,2-Dichlorobenzene	ND	U	ug/m³	12	12	20.16	EPA Compendium TO-15	05/21/2013 09:00	05/22/2013 20:27	TD
95-63-6	1,2,4-Trimethylbenzene	ND	U	ug/m³	10	10	20.16	EPA Compendium TO-15	05/21/2013 09:00	05/22/2013 20:27	TD
120-82-1	1,2,4-Trichlorobenzene	ND	U	ug/m³	15	15	20.16	EPA Compendium TO-15	05/21/2013 09:00	05/22/2013 20:27	TD
75-35-4	1,1-Dichloroethylene	ND	U	ug/m³	8.1	8.1	20.16	EPA Compendium TO-15	05/21/2013 09:00	05/22/2013 20:27	TD
75-34-3	1,1-Dichloroethane	ND	U	ug/m³	8.3	8.3	20.16	EPA Compendium TO-15	05/21/2013 09:00	05/22/2013 20:27	TD
75-69-4	Trichlorofluoromethane (Freon 11)	ND	U	ug/m³	12	12	20.16	EPA Compendium TO-15	05/21/2013 09:00	05/22/2013 20:27	TD
79-00-5	1,1,2-Trichloroethane	ND	U	ug/m³	11	11	20.16	EPA Compendium TO-15	05/21/2013 09:00	05/22/2013 20:27	TD
76-13-1	,1,2-Trichloro-1,2,2-trifluoroethane (Freon 113	ND	U	ug/m³	16	16	20.16	EPA Compendium TO-15	05/21/2013 09:00	05/22/2013 20:27	TD
79-34-5	1,1,2,2-Tetrachloroethane	ND	U	ug/m³	14	14	20.16	EPA Compendium TO-15	05/21/2013 09:00	05/22/2013 20:27	TD
71-55-6	1,1,1-Trichloroethane	ND	U	ug/m³	11	11	20.16	EPA Compendium TO-15	05/21/2013 09:00	05/22/2013 20:27	TD
75-71-8	Dichlorodifluoromethane	ND	U	ug/m³	10	10	20.16	EPA Compendium TO-15	05/21/2013 09:00	05/22/2013 20:27	TD
106-93-4	1,2-Dibromoethane	ND	U	ug/m³	16	16	20.16	EPA Compendium TO-15	05/21/2013 09:00	05/22/2013 20:27	TD
124-48-1	Dibromochloromethane	ND	U	ug/m³	16	16	20.16	EPA Compendium TO-15	05/21/2013 09:00	05/22/2013 20:27	TD
80-62-6	Methyl Methacrylate	ND	U	ug/m³	8.4	8.4	20.16	EPA Compendium TO-15	05/21/2013 09:00	05/22/2013 20:27	TD
108-90-7	Chlorobenzene	ND	U	ug/m³	9.4	9.4	20.16	EPA Compendium TO-15	05/21/2013 09:00	05/22/2013 20:27	TD

	Surrogate Recoveries	Result	Acceptance Range
460-00-4	*Surrogate: p-Bromofluorobenzene*	*102 %*	*70-130*

Sample Information

Client Sample ID: SV-3 (01047) **York Sample ID:** 13E0710-03

York Project (SDG) No.	Client Project ID	Matrix	Collection Date/Time	Date Received
13E0710	170246501	Soil Vapor	May 20, 2013 3:00 pm	05/21/2013

Volatile Organics, EPA TO15 Full List

Log-in Notes:

Sample Notes:

Sample Prepared by Method: EPA TO15 PREP

CAS No.	Parameter	Result	Flag	Units	MDL	RL	Dilution	Reference Method	Date/Time Prepared	Date/Time Analyzed	Analyst
75-01-4	Vinyl Chloride	ND	U	ug/m³	5.4	5.4	20.83	EPA Compendium TO-15	05/21/2013 09:00	05/22/2013 21:12	TD
108-05-4	Vinyl acetate	ND	U	ug/m³	7.5	7.5	20.83	EPA Compendium TO-15	05/21/2013 09:00	05/22/2013 21:12	TD
79-01-6	Trichloroethylene	ND	U	ug/m³	5.7	5.7	20.83	EPA Compendium TO-15	05/21/2013 09:00	05/22/2013 21:12	TD
10061-02-6	trans-1,3-Dichloropropylene	ND	U	ug/m³	9.6	9.6	20.83	EPA Compendium TO-15	05/21/2013 09:00	05/22/2013 21:12	TD
156-60-5	trans-1,2-Dichloroethylene	ND	U	ug/m³	8.4	8.4	20.83	EPA Compendium TO-15	05/21/2013 09:00	05/22/2013 21:12	TD
108-88-3	Toluene	ND	U	ug/m³	8.0	8.0	20.83	EPA Compendium TO-15	05/21/2013 09:00	05/22/2013 21:12	TD
109-99-9	Tetrahydrofuran	ND	U	ug/m³	6.2	6.2	20.83	EPA Compendium TO-15	05/21/2013 09:00	05/22/2013 21:12	TD
127-18-4	Tetrachloroethylene	ND	U	ug/m³	14	14	20.83	EPA Compendium TO-15	05/21/2013 09:00	05/22/2013 21:12	TD
100-42-5	Styrene	ND	U	ug/m³	9.0	9.0	20.83	EPA Compendium TO-15	05/21/2013 09:00	05/22/2013 21:12	TD
115-07-01	Propylene	ND	U	ug/m³	3.6	3.6	20.83	EPA Compendium TO-15	05/21/2013 09:00	05/22/2013 21:12	TD
622-96-8	p-Ethyltoluene	ND	U	ug/m³	52	52	20.83	EPA Compendium TO-15	05/21/2013 09:00	05/22/2013 21:12	TD
179601-23-1	p- & m- Xylenes	ND	U	ug/m³	18	18	20.83	EPA Compendium TO-15	05/21/2013 09:00	05/22/2013 21:12	TD
95-47-6	o-Xylene	ND	U	ug/m³	9.2	9.2	20.83	EPA Compendium TO-15	05/21/2013 09:00	05/22/2013 21:12	TD
110-54-3	n-Hexane	**110**	D	ug/m³	7.5	7.5	20.83	EPA Compendium TO-15	05/21/2013 09:00	05/22/2013 21:12	TD
142-82-5	n-Heptane	**38**	D	ug/m³	8.7	8.7	20.83	EPA Compendium TO-15	05/21/2013 09:00	05/22/2013 21:12	TD
75-09-2	Methylene chloride	**8.8**	D	ug/m³	7.4	7.4	20.83	EPA Compendium TO-15	05/21/2013 09:00	05/22/2013 21:12	TD
1634-04-4	Methyl tert-butyl ether (MTBE)	ND	U	ug/m³	7.6	7.6	20.83	EPA Compendium TO-15	05/21/2013 09:00	05/22/2013 21:12	TD
108-10-1	4-Methyl-2-pentanone	ND	U	ug/m³	8.7	8.7	20.83	EPA Compendium TO-15	05/21/2013 09:00	05/22/2013 21:12	TD
67-63-0	Isopropanol	ND	U	ug/m³	5.2	5.2	20.83	EPA Compendium TO-15	05/21/2013 09:00	05/22/2013 21:12	TD
87-68-3	Hexachlorobutadiene	ND	U	ug/m³	23	23	20.83	EPA Compendium TO-15	05/21/2013 09:00	05/22/2013 21:12	TD
100-41-4	Ethyl Benzene	ND	U	ug/m³	9.2	9.2	20.83	EPA Compendium TO-15	05/21/2013 09:00	05/22/2013 21:12	TD
141-78-6	Ethyl acetate	ND	U	ug/m³	7.6	7.6	20.83	EPA Compendium TO-15	05/21/2013 09:00	05/22/2013 21:12	TD
110-82-7	Cyclohexane	ND	U	ug/m³	7.3	7.3	20.83	EPA Compendium TO-15	05/21/2013 09:00	05/22/2013 21:12	TD
10061-01-5	cis-1,3-Dichloropropylene	ND	U	ug/m³	9.6	9.6	20.83	EPA Compendium TO-15	05/21/2013 09:00	05/22/2013 21:12	TD
156-59-2	cis-1,2-Dichloroethylene	ND	U	ug/m³	8.4	8.4	20.83	EPA Compendium TO-15	05/21/2013 09:00	05/22/2013 21:12	TD
74-87-3	Chloromethane	ND	U	ug/m³	4.4	4.4	20.83	EPA Compendium TO-15	05/21/2013 09:00	05/22/2013 21:12	TD
67-66-3	Chloroform	ND	U	ug/m³	10	10	20.83	EPA Compendium TO-15	05/21/2013 09:00	05/22/2013 21:12	TD
75-00-3	Chloroethane	ND	U	ug/m³	5.6	5.6	20.83	EPA Compendium TO-15	05/21/2013 09:00	05/22/2013 21:12	TD
56-23-5	Carbon tetrachloride	ND	U	ug/m³	6.7	6.7	20.83	EPA Compendium TO-15	05/21/2013 09:00	05/22/2013 21:12	TD
75-15-0	Carbon disulfide	ND	U	ug/m³	6.6	6.6	20.83	EPA Compendium TO-15	05/21/2013 09:00	05/22/2013 21:12	TD
74-83-9	Bromomethane	ND	U	ug/m³	8.2	8.2	20.83	EPA Compendium TO-15	05/21/2013 09:00	05/22/2013 21:12	TD
75-25-2	Bromoform	ND	U	ug/m³	22	22	20.83	EPA Compendium TO-15	05/21/2013 09:00	05/22/2013 21:12	TD

Sample Information

Client Sample ID: SV-3 (01047) **York Sample ID:** 13E0710-03

York Project (SDG) No.	Client Project ID	Matrix	Collection Date/Time	Date Received
13E0710	170246501	Soil Vapor	May 20, 2013 3:00 pm	05/21/2013

Volatile Organics, EPA TO15 Full List

Log-in Notes:

Sample Notes:

Sample Prepared by Method: EPA TO15 PREP

CAS No.	Parameter	Result	Flag	Units	MDL	RL	Dilution	Reference Method	Date/Time Prepared	Date/Time Analyzed	Analyst
75-27-4	Bromodichloromethane	ND	U	ug/m³	13	13	20.83	EPA Compendium TO-15	05/21/2013 09:00	05/22/2013 21:12	TD
100-44-7	Benzyl chloride	ND	U	ug/m³	11	11	20.83	EPA Compendium TO-15	05/21/2013 09:00	05/22/2013 21:12	TD
71-43-2	Benzene	ND	U	ug/m³	6.8	6.8	20.83	EPA Compendium TO-15	05/21/2013 09:00	05/22/2013 21:12	TD
67-64-1	Acetone	**89**	D	ug/m³	5.0	5.0	20.83	EPA Compendium TO-15	05/21/2013 09:00	05/22/2013 21:12	TD
591-78-6	2-Hexanone	ND	U	ug/m³	8.7	8.7	20.83	EPA Compendium TO-15	05/21/2013 09:00	05/22/2013 21:12	TD
78-93-3	2-Butanone	ND	U	ug/m³	6.2	6.2	20.83	EPA Compendium TO-15	05/21/2013 09:00	05/22/2013 21:12	TD
123-91-1	1,4-Dioxane	ND	U	ug/m³	7.6	7.6	20.83	EPA Compendium TO-15	05/21/2013 09:00	05/22/2013 21:12	TD
106-46-7	1,4-Dichlorobenzene	ND	U	ug/m³	13	13	20.83	EPA Compendium TO-15	05/21/2013 09:00	05/22/2013 21:12	TD
541-73-1	1,3-Dichlorobenzene	ND	U	ug/m³	13	13	20.83	EPA Compendium TO-15	05/21/2013 09:00	05/22/2013 21:12	TD
106-99-0	1,3-Butadiene	ND	U	ug/m³	9.2	9.2	20.83	EPA Compendium TO-15	05/21/2013 09:00	05/22/2013 21:12	TD
108-67-8	1,3,5-Trimethylbenzene	ND	U	ug/m³	10	10	20.83	EPA Compendium TO-15	05/21/2013 09:00	05/22/2013 21:12	TD
76-14-2	1,2-Dichlorotetrafluoroethane	ND	U	ug/m³	15	15	20.83	EPA Compendium TO-15	05/21/2013 09:00	05/22/2013 21:12	TD
78-87-5	1,2-Dichloropropane	ND	U	ug/m³	9.8	9.8	20.83	EPA Compendium TO-15	05/21/2013 09:00	05/22/2013 21:12	TD
107-06-2	1,2-Dichloroethane	ND	U	ug/m³	8.6	8.6	20.83	EPA Compendium TO-15	05/21/2013 09:00	05/22/2013 21:12	TD
95-50-1	1,2-Dichlorobenzene	ND	U	ug/m³	13	13	20.83	EPA Compendium TO-15	05/21/2013 09:00	05/22/2013 21:12	TD
95-63-6	1,2,4-Trimethylbenzene	ND	U	ug/m³	10	10	20.83	EPA Compendium TO-15	05/21/2013 09:00	05/22/2013 21:12	TD
120-82-1	1,2,4-Trichlorobenzene	ND	U	ug/m³	16	16	20.83	EPA Compendium TO-15	05/21/2013 09:00	05/22/2013 21:12	TD
75-35-4	1,1-Dichloroethylene	ND	U	ug/m³	8.4	8.4	20.83	EPA Compendium TO-15	05/21/2013 09:00	05/22/2013 21:12	TD
75-34-3	1,1-Dichloroethane	ND	U	ug/m³	8.6	8.6	20.83	EPA Compendium TO-15	05/21/2013 09:00	05/22/2013 21:12	TD
75-69-4	Trichlorofluoromethane (Freon 11)	ND	U	ug/m³	12	12	20.83	EPA Compendium TO-15	05/21/2013 09:00	05/22/2013 21:12	TD
79-00-5	1,1,2-Trichloroethane	ND	U	ug/m³	12	12	20.83	EPA Compendium TO-15	05/21/2013 09:00	05/22/2013 21:12	TD
76-13-1	,1,2-Trichloro-1,2,2-trifluoroethane (Freon 113	ND	U	ug/m³	16	16	20.83	EPA Compendium TO-15	05/21/2013 09:00	05/22/2013 21:12	TD
79-34-5	1,1,2,2-Tetrachloroethane	ND	U	ug/m³	15	15	20.83	EPA Compendium TO-15	05/21/2013 09:00	05/22/2013 21:12	TD
71-55-6	1,1,1-Trichloroethane	ND	U	ug/m³	12	12	20.83	EPA Compendium TO-15	05/21/2013 09:00	05/22/2013 21:12	TD
75-71-8	Dichlorodifluoromethane	ND	U	ug/m³	10	10	20.83	EPA Compendium TO-15	05/21/2013 09:00	05/22/2013 21:12	TD
106-93-4	1,2-Dibromoethane	ND	U	ug/m³	16	16	20.83	EPA Compendium TO-15	05/21/2013 09:00	05/22/2013 21:12	TD
124-48-1	Dibromochloromethane	ND	U	ug/m³	17	17	20.83	EPA Compendium TO-15	05/21/2013 09:00	05/22/2013 21:12	TD
80-62-6	Methyl Methacrylate	ND	U	ug/m³	8.7	8.7	20.83	EPA Compendium TO-15	05/21/2013 09:00	05/22/2013 21:12	TD
108-90-7	Chlorobenzene	ND	U	ug/m³	9.8	9.8	20.83	EPA Compendium TO-15	05/21/2013 09:00	05/22/2013 21:12	TD

	Surrogate Recoveries	Result	Acceptance Range
460-00-4	*Surrogate: p-Bromofluorobenzene*	*98.6 %*	*70-130*

Sample Information

Client Sample ID: SV-4 (P-01)

York Sample ID: 13E0710-04

York Project (SDG) No.	Client Project ID	Matrix	Collection Date/Time	Date Received
13E0710	170246501	Soil Vapor	May 20, 2013 3:00 pm	05/21/2013

Volatile Organics, EPA TO15 Full List

Log-in Notes:

Sample Notes:

Sample Prepared by Method: EPA TO15 PREP

CAS No.	Parameter	Result	Flag	Units	MDL	RL	Dilution	Reference Method	Date/Time Prepared	Date/Time Analyzed	Analyst
75-01-4	Vinyl Chloride	ND	U	ug/m³	4.5	4.5	17.38	EPA Compendium TO-15	05/21/2013 09:00	05/22/2013 21:57	TD
108-05-4	Vinyl acetate	ND	U	ug/m³	6.2	6.2	17.38	EPA Compendium TO-15	05/21/2013 09:00	05/22/2013 21:57	TD
79-01-6	Trichloroethylene	**400**	D	ug/m³	4.7	4.7	17.38	EPA Compendium TO-15	05/21/2013 09:00	05/22/2013 21:57	TD
10061-02-6	trans-1,3-Dichloropropylene	ND	U	ug/m³	8.0	8.0	17.38	EPA Compendium TO-15	05/21/2013 09:00	05/22/2013 21:57	TD
156-60-5	trans-1,2-Dichloroethylene	ND	U	ug/m³	7.0	7.0	17.38	EPA Compendium TO-15	05/21/2013 09:00	05/22/2013 21:57	TD
108-88-3	Toluene	**12**	D	ug/m³	6.7	6.7	17.38	EPA Compendium TO-15	05/21/2013 09:00	05/22/2013 21:57	TD
109-99-9	Tetrahydrofuran	ND	U	ug/m³	5.2	5.2	17.38	EPA Compendium TO-15	05/21/2013 09:00	05/22/2013 21:57	TD
127-18-4	Tetrachloroethylene	**18**	D	ug/m³	12	12	17.38	EPA Compendium TO-15	05/21/2013 09:00	05/22/2013 21:57	TD
100-42-5	Styrene	ND	U	ug/m³	7.5	7.5	17.38	EPA Compendium TO-15	05/21/2013 09:00	05/22/2013 21:57	TD
115-07-01	Propylene	ND	U	ug/m³	3.0	3.0	17.38	EPA Compendium TO-15	05/21/2013 09:00	05/22/2013 21:57	TD
622-96-8	p-Ethyltoluene	ND	U	ug/m³	43	43	17.38	EPA Compendium TO-15	05/21/2013 09:00	05/22/2013 21:57	TD
179601-23-1	p- & m- Xylenes	ND	U	ug/m³	15	15	17.38	EPA Compendium TO-15	05/21/2013 09:00	05/22/2013 21:57	TD
95-47-6	o-Xylene	ND	U	ug/m³	7.7	7.7	17.38	EPA Compendium TO-15	05/21/2013 09:00	05/22/2013 21:57	TD
110-54-3	n-Hexane	**120**	D	ug/m³	6.2	6.2	17.38	EPA Compendium TO-15	05/21/2013 09:00	05/22/2013 21:57	TD
142-82-5	n-Heptane	**43**	D	ug/m³	7.2	7.2	17.38	EPA Compendium TO-15	05/21/2013 09:00	05/22/2013 21:57	TD
75-09-2	Methylene chloride	**8.6**	D	ug/m³	6.1	6.1	17.38	EPA Compendium TO-15	05/21/2013 09:00	05/22/2013 21:57	TD
1634-04-4	Methyl tert-butyl ether (MTBE)	ND	U	ug/m³	6.4	6.4	17.38	EPA Compendium TO-15	05/21/2013 09:00	05/22/2013 21:57	TD
108-10-1	4-Methyl-2-pentanone	ND	U	ug/m³	7.2	7.2	17.38	EPA Compendium TO-15	05/21/2013 09:00	05/22/2013 21:57	TD
67-63-0	Isopropanol	ND	U	ug/m³	4.3	4.3	17.38	EPA Compendium TO-15	05/21/2013 09:00	05/22/2013 21:57	TD
87-68-3	Hexachlorobutadiene	ND	U	ug/m³	19	19	17.38	EPA Compendium TO-15	05/21/2013 09:00	05/22/2013 21:57	TD
100-41-4	Ethyl Benzene	ND	U	ug/m³	7.7	7.7	17.38	EPA Compendium TO-15	05/21/2013 09:00	05/22/2013 21:57	TD
141-78-6	Ethyl acetate	ND	U	ug/m³	6.4	6.4	17.38	EPA Compendium TO-15	05/21/2013 09:00	05/22/2013 21:57	TD
110-82-7	Cyclohexane	ND	U	ug/m³	6.1	6.1	17.38	EPA Compendium TO-15	05/21/2013 09:00	05/22/2013 21:57	TD
10061-01-5	cis-1,3-Dichloropropylene	ND	U	ug/m³	8.0	8.0	17.38	EPA Compendium TO-15	05/21/2013 09:00	05/22/2013 21:57	TD
156-59-2	cis-1,2-Dichloroethylene	ND	U	ug/m³	7.0	7.0	17.38	EPA Compendium TO-15	05/21/2013 09:00	05/22/2013 21:57	TD
74-87-3	Chloromethane	ND	U	ug/m³	3.7	3.7	17.38	EPA Compendium TO-15	05/21/2013 09:00	05/22/2013 21:57	TD
67-66-3	Chloroform	ND	U	ug/m³	8.6	8.6	17.38	EPA Compendium TO-15	05/21/2013 09:00	05/22/2013 21:57	TD
75-00-3	Chloroethane	ND	U	ug/m³	4.7	4.7	17.38	EPA Compendium TO-15	05/21/2013 09:00	05/22/2013 21:57	TD
56-23-5	Carbon tetrachloride	ND	U	ug/m³	5.6	5.6	17.38	EPA Compendium TO-15	05/21/2013 09:00	05/22/2013 21:57	TD
75-15-0	Carbon disulfide	ND	U	ug/m³	5.5	5.5	17.38	EPA Compendium TO-15	05/21/2013 09:00	05/22/2013 21:57	TD
74-83-9	Bromomethane	ND	U	ug/m³	6.9	6.9	17.38	EPA Compendium TO-15	05/21/2013 09:00	05/22/2013 21:57	TD
75-25-2	Bromoform	ND	U	ug/m³	18	18	17.38	EPA Compendium TO-15	05/21/2013 09:00	05/22/2013 21:57	TD
75-27-4	Bromodichloromethane	ND	U	ug/m³	11	11	17.38	EPA Compendium TO-15	05/21/2013 09:00	05/22/2013 21:57	TD

Sample Information

Client Sample ID: SV-4 (P-01) **York Sample ID:** 13E0710-04

York Project (SDG) No.	Client Project ID	Matrix	Collection Date/Time	Date Received
13E0710	170246501	Soil Vapor	May 20, 2013 3:00 pm	05/21/2013

Volatile Organics, EPA TO15 Full List

Log-in Notes:

Sample Notes:

Sample Prepared by Method: EPA TO15 PREP

CAS No.	Parameter	Result	Flag	Units	MDL	RL	Dilution	Reference Method	Date/Time Prepared	Date/Time Analyzed	Analyst
100-44-7	Benzyl chloride	ND	U	ug/m³	9.2	9.2	17.38	EPA Compendium TO-15	05/21/2013 09:00	05/22/2013 21:57	TD
71-43-2	Benzene	ND	U	ug/m³	5.6	5.6	17.38	EPA Compendium TO-15	05/21/2013 09:00	05/22/2013 21:57	TD
67-64-1	Acetone	**30**	D	ug/m³	4.2	4.2	17.38	EPA Compendium TO-15	05/21/2013 09:00	05/22/2013 21:57	TD
591-78-6	2-Hexanone	ND	U	ug/m³	7.2	7.2	17.38	EPA Compendium TO-15	05/21/2013 09:00	05/22/2013 21:57	TD
78-93-3	2-Butanone	ND	U	ug/m³	5.2	5.2	17.38	EPA Compendium TO-15	05/21/2013 09:00	05/22/2013 21:57	TD
123-91-1	1,4-Dioxane	ND	U	ug/m³	6.4	6.4	17.38	EPA Compendium TO-15	05/21/2013 09:00	05/22/2013 21:57	TD
106-46-7	1,4-Dichlorobenzene	ND	U	ug/m³	11	11	17.38	EPA Compendium TO-15	05/21/2013 09:00	05/22/2013 21:57	TD
541-73-1	1,3-Dichlorobenzene	ND	U	ug/m³	11	11	17.38	EPA Compendium TO-15	05/21/2013 09:00	05/22/2013 21:57	TD
106-99-0	1,3-Butadiene	ND	U	ug/m³	7.7	7.7	17.38	EPA Compendium TO-15	05/21/2013 09:00	05/22/2013 21:57	TD
108-67-8	1,3,5-Trimethylbenzene	ND	U	ug/m³	8.7	8.7	17.38	EPA Compendium TO-15	05/21/2013 09:00	05/22/2013 21:57	TD
76-14-2	1,2-Dichlorotetrafluoroethane	ND	U	ug/m³	12	12	17.38	EPA Compendium TO-15	05/21/2013 09:00	05/22/2013 21:57	TD
78-87-5	1,2-Dichloropropane	ND	U	ug/m³	8.2	8.2	17.38	EPA Compendium TO-15	05/21/2013 09:00	05/22/2013 21:57	TD
107-06-2	1,2-Dichloroethane	ND	U	ug/m³	7.2	7.2	17.38	EPA Compendium TO-15	05/21/2013 09:00	05/22/2013 21:57	TD
95-50-1	1,2-Dichlorobenzene	ND	U	ug/m³	11	11	17.38	EPA Compendium TO-15	05/21/2013 09:00	05/22/2013 21:57	TD
95-63-6	1,2,4-Trimethylbenzene	ND	U	ug/m³	8.7	8.7	17.38	EPA Compendium TO-15	05/21/2013 09:00	05/22/2013 21:57	TD
120-82-1	1,2,4-Trichlorobenzene	ND	U	ug/m³	13	13	17.38	EPA Compendium TO-15	05/21/2013 09:00	05/22/2013 21:57	TD
75-35-4	1,1-Dichloroethylene	ND	U	ug/m³	7.0	7.0	17.38	EPA Compendium TO-15	05/21/2013 09:00	05/22/2013 21:57	TD
75-34-3	1,1-Dichloroethane	ND	U	ug/m³	7.2	7.2	17.38	EPA Compendium TO-15	05/21/2013 09:00	05/22/2013 21:57	TD
75-69-4	Trichlorofluoromethane (Freon 11)	ND	U	ug/m³	9.9	9.9	17.38	EPA Compendium TO-15	05/21/2013 09:00	05/22/2013 21:57	TD
79-00-5	1,1,2-Trichloroethane	ND	U	ug/m³	9.6	9.6	17.38	EPA Compendium TO-15	05/21/2013 09:00	05/22/2013 21:57	TD
76-13-1	,1,2-Trichloro-1,2,2-trifluoroethane (Freon 113	ND	U	ug/m³	14	14	17.38	EPA Compendium TO-15	05/21/2013 09:00	05/22/2013 21:57	TD
79-34-5	1,1,2,2-Tetrachloroethane	ND	U	ug/m³	12	12	17.38	EPA Compendium TO-15	05/21/2013 09:00	05/22/2013 21:57	TD
71-55-6	1,1,1-Trichloroethane	ND	U	ug/m³	9.6	9.6	17.38	EPA Compendium TO-15	05/21/2013 09:00	05/22/2013 21:57	TD
75-71-8	Dichlorodifluoromethane	ND	U	ug/m³	8.7	8.7	17.38	EPA Compendium TO-15	05/21/2013 09:00	05/22/2013 21:57	TD
106-93-4	1,2-Dibromoethane	ND	U	ug/m³	14	14	17.38	EPA Compendium TO-15	05/21/2013 09:00	05/22/2013 21:57	TD
124-48-1	Dibromochloromethane	ND	U	ug/m³	14	14	17.38	EPA Compendium TO-15	05/21/2013 09:00	05/22/2013 21:57	TD
80-62-6	Methyl Methacrylate	ND	U	ug/m³	7.2	7.2	17.38	EPA Compendium TO-15	05/21/2013 09:00	05/22/2013 21:57	TD
108-90-7	Chlorobenzene	ND	U	ug/m³	8.1	8.1	17.38	EPA Compendium TO-15	05/21/2013 09:00	05/22/2013 21:57	TD

	Surrogate Recoveries	Result	Acceptance Range
460-00-4	*Surrogate: p-Bromofluorobenzene*	*103 %*	*70-130*

Sample Information

Client Sample ID: SV-5 (S 18) **York Sample ID:** 13E0710-05

York Project (SDG) No.	Client Project ID	Matrix	Collection Date/Time	Date Received
13E0710	170246501	Soil Vapor	May 20, 2013 3:00 pm	05/21/2013

Volatile Organics, EPA TO15 Full List

Log-in Notes:

Sample Notes:

Sample Prepared by Method: EPA TO15 PREP

CAS No.	Parameter	Result	Flag	Units	MDL	RL	Dilution	Reference Method	Date/Time Prepared	Date/Time Analyzed	Analyst
75-01-4	Vinyl Chloride	ND	U	ug/m³	5.5	5.5	21	EPA Compendium TO-15	05/21/2013 09:00	05/22/2013 22:41	TD
108-05-4	Vinyl acetate	ND	U	ug/m³	7.5	7.5	21	EPA Compendium TO-15	05/21/2013 09:00	05/22/2013 22:41	TD
79-01-6	Trichloroethylene	ND	U	ug/m³	5.7	5.7	21	EPA Compendium TO-15	05/21/2013 09:00	05/22/2013 22:41	TD
10061-02-6	trans-1,3-Dichloropropylene	ND	U	ug/m³	9.7	9.7	21	EPA Compendium TO-15	05/21/2013 09:00	05/22/2013 22:41	TD
156-60-5	trans-1,2-Dichloroethylene	ND	U	ug/m³	8.5	8.5	21	EPA Compendium TO-15	05/21/2013 09:00	05/22/2013 22:41	TD
108-88-3	Toluene	**13**	D	ug/m³	8.0	8.0	21	EPA Compendium TO-15	05/21/2013 09:00	05/22/2013 22:41	TD
109-99-9	Tetrahydrofuran	ND	U	ug/m³	6.3	6.3	21	EPA Compendium TO-15	05/21/2013 09:00	05/22/2013 22:41	TD
127-18-4	Tetrachloroethylene	ND	U	ug/m³	14	14	21	EPA Compendium TO-15	05/21/2013 09:00	05/22/2013 22:41	TD
100-42-5	Styrene	ND	U	ug/m³	9.1	9.1	21	EPA Compendium TO-15	05/21/2013 09:00	05/22/2013 22:41	TD
115-07-01	Propylene	ND	U	ug/m³	3.7	3.7	21	EPA Compendium TO-15	05/21/2013 09:00	05/22/2013 22:41	TD
622-96-8	p-Ethyltoluene	ND	U	ug/m³	52	52	21	EPA Compendium TO-15	05/21/2013 09:00	05/22/2013 22:41	TD
179601-23-1	p- & m- Xylenes	ND	U	ug/m³	19	19	21	EPA Compendium TO-15	05/21/2013 09:00	05/22/2013 22:41	TD
95-47-6	o-Xylene	ND	U	ug/m³	9.3	9.3	21	EPA Compendium TO-15	05/21/2013 09:00	05/22/2013 22:41	TD
110-54-3	n-Hexane	**130**	D	ug/m³	7.5	7.5	21	EPA Compendium TO-15	05/21/2013 09:00	05/22/2013 22:41	TD
142-82-5	n-Heptane	**51**	D	ug/m³	8.8	8.8	21	EPA Compendium TO-15	05/21/2013 09:00	05/22/2013 22:41	TD
75-09-2	Methylene chloride	**8.9**	D	ug/m³	7.4	7.4	21	EPA Compendium TO-15	05/21/2013 09:00	05/22/2013 22:41	TD
1634-04-4	Methyl tert-butyl ether (MTBE)	ND	U	ug/m³	7.7	7.7	21	EPA Compendium TO-15	05/21/2013 09:00	05/22/2013 22:41	TD
108-10-1	4-Methyl-2-pentanone	ND	U	ug/m³	8.7	8.7	21	EPA Compendium TO-15	05/21/2013 09:00	05/22/2013 22:41	TD
67-63-0	Isopropanol	ND	U	ug/m³	5.2	5.2	21	EPA Compendium TO-15	05/21/2013 09:00	05/22/2013 22:41	TD
87-68-3	Hexachlorobutadiene	ND	U	ug/m³	23	23	21	EPA Compendium TO-15	05/21/2013 09:00	05/22/2013 22:41	TD
100-41-4	Ethyl Benzene	ND	U	ug/m³	9.3	9.3	21	EPA Compendium TO-15	05/21/2013 09:00	05/22/2013 22:41	TD
141-78-6	Ethyl acetate	ND	U	ug/m³	7.7	7.7	21	EPA Compendium TO-15	05/21/2013 09:00	05/22/2013 22:41	TD
110-82-7	Cyclohexane	ND	U	ug/m³	7.4	7.4	21	EPA Compendium TO-15	05/21/2013 09:00	05/22/2013 22:41	TD
10061-01-5	cis-1,3-Dichloropropylene	ND	U	ug/m³	9.7	9.7	21	EPA Compendium TO-15	05/21/2013 09:00	05/22/2013 22:41	TD
156-59-2	cis-1,2-Dichloroethylene	ND	U	ug/m³	8.5	8.5	21	EPA Compendium TO-15	05/21/2013 09:00	05/22/2013 22:41	TD
74-87-3	Chloromethane	ND	U	ug/m³	4.4	4.4	21	EPA Compendium TO-15	05/21/2013 09:00	05/22/2013 22:41	TD
67-66-3	Chloroform	ND	U	ug/m³	10	10	21	EPA Compendium TO-15	05/21/2013 09:00	05/22/2013 22:41	TD
75-00-3	Chloroethane	ND	U	ug/m³	5.6	5.6	21	EPA Compendium TO-15	05/21/2013 09:00	05/22/2013 22:41	TD
56-23-5	Carbon tetrachloride	ND	U	ug/m³	6.7	6.7	21	EPA Compendium TO-15	05/21/2013 09:00	05/22/2013 22:41	TD
75-15-0	Carbon disulfide	ND	U	ug/m³	6.7	6.7	21	EPA Compendium TO-15	05/21/2013 09:00	05/22/2013 22:41	TD
74-83-9	Bromomethane	ND	U	ug/m³	8.3	8.3	21	EPA Compendium TO-15	05/21/2013 09:00	05/22/2013 22:41	TD
75-25-2	Bromoform	ND	U	ug/m³	22	22	21	EPA Compendium TO-15	05/21/2013 09:00	05/22/2013 22:41	TD

Sample Information

Client Sample ID: SV-5 (S 18) **York Sample ID:** 13E0710-05

York Project (SDG) No.	Client Project ID	Matrix	Collection Date/Time	Date Received
13E0710	170246501	Soil Vapor	May 20, 2013 3:00 pm	05/21/2013

Volatile Organics, EPA TO15 Full List

Log-in Notes:

Sample Notes:

Sample Prepared by Method: EPA TO15 PREP

CAS No.	Parameter	Result	Flag	Units	MDL	RL	Dilution	Reference Method	Date/Time Prepared	Date/Time Analyzed	Analyst
75-27-4	Bromodichloromethane	ND	U	ug/m³	13	13	21	EPA Compendium TO-15	05/21/2013 09:00	05/22/2013 22:41	TD
100-44-7	Benzyl chloride	ND	U	ug/m³	11	11	21	EPA Compendium TO-15	05/21/2013 09:00	05/22/2013 22:41	TD
71-43-2	Benzene	ND	U	ug/m³	6.8	6.8	21	EPA Compendium TO-15	05/21/2013 09:00	05/22/2013 22:41	TD
67-64-1	Acetone	**49**	D	ug/m³	5.1	5.1	21	EPA Compendium TO-15	05/21/2013 09:00	05/22/2013 22:41	TD
591-78-6	2-Hexanone	ND	U	ug/m³	8.7	8.7	21	EPA Compendium TO-15	05/21/2013 09:00	05/22/2013 22:41	TD
78-93-3	2-Butanone	ND	U	ug/m³	6.3	6.3	21	EPA Compendium TO-15	05/21/2013 09:00	05/22/2013 22:41	TD
123-91-1	1,4-Dioxane	ND	U	ug/m³	7.7	7.7	21	EPA Compendium TO-15	05/21/2013 09:00	05/22/2013 22:41	TD
106-46-7	1,4-Dichlorobenzene	ND	U	ug/m³	13	13	21	EPA Compendium TO-15	05/21/2013 09:00	05/22/2013 22:41	TD
541-73-1	1,3-Dichlorobenzene	ND	U	ug/m³	13	13	21	EPA Compendium TO-15	05/21/2013 09:00	05/22/2013 22:41	TD
106-99-0	1,3-Butadiene	ND	U	ug/m³	9.3	9.3	21	EPA Compendium TO-15	05/21/2013 09:00	05/22/2013 22:41	TD
108-67-8	1,3,5-Trimethylbenzene	ND	U	ug/m³	10	10	21	EPA Compendium TO-15	05/21/2013 09:00	05/22/2013 22:41	TD
76-14-2	1,2-Dichlorotetrafluoroethane	ND	U	ug/m³	15	15	21	EPA Compendium TO-15	05/21/2013 09:00	05/22/2013 22:41	TD
78-87-5	1,2-Dichloropropane	ND	U	ug/m³	9.9	9.9	21	EPA Compendium TO-15	05/21/2013 09:00	05/22/2013 22:41	TD
107-06-2	1,2-Dichloroethane	ND	U	ug/m³	8.6	8.6	21	EPA Compendium TO-15	05/21/2013 09:00	05/22/2013 22:41	TD
95-50-1	1,2-Dichlorobenzene	ND	U	ug/m³	13	13	21	EPA Compendium TO-15	05/21/2013 09:00	05/22/2013 22:41	TD
95-63-6	1,2,4-Trimethylbenzene	ND	U	ug/m³	10	10	21	EPA Compendium TO-15	05/21/2013 09:00	05/22/2013 22:41	TD
120-82-1	1,2,4-Trichlorobenzene	ND	U	ug/m³	16	16	21	EPA Compendium TO-15	05/21/2013 09:00	05/22/2013 22:41	TD
75-35-4	1,1-Dichloroethylene	ND	U	ug/m³	8.5	8.5	21	EPA Compendium TO-15	05/21/2013 09:00	05/22/2013 22:41	TD
75-34-3	1,1-Dichloroethane	ND	U	ug/m³	8.6	8.6	21	EPA Compendium TO-15	05/21/2013 09:00	05/22/2013 22:41	TD
75-69-4	Trichlorofluoromethane (Freon 11)	ND	U	ug/m³	12	12	21	EPA Compendium TO-15	05/21/2013 09:00	05/22/2013 22:41	TD
79-00-5	1,1,2-Trichloroethane	ND	U	ug/m³	12	12	21	EPA Compendium TO-15	05/21/2013 09:00	05/22/2013 22:41	TD
76-13-1	,1,2-Trichloro-1,2,2-trifluoroethane (Freon 113	ND	U	ug/m³	16	16	21	EPA Compendium TO-15	05/21/2013 09:00	05/22/2013 22:41	TD
79-34-5	1,1,2,2-Tetrachloroethane	ND	U	ug/m³	15	15	21	EPA Compendium TO-15	05/21/2013 09:00	05/22/2013 22:41	TD
71-55-6	1,1,1-Trichloroethane	ND	U	ug/m³	12	12	21	EPA Compendium TO-15	05/21/2013 09:00	05/22/2013 22:41	TD
75-71-8	Dichlorodifluoromethane	ND	U	ug/m³	11	11	21	EPA Compendium TO-15	05/21/2013 09:00	05/22/2013 22:41	TD
106-93-4	1,2-Dibromoethane	ND	U	ug/m³	16	16	21	EPA Compendium TO-15	05/21/2013 09:00	05/22/2013 22:41	TD
124-48-1	Dibromochloromethane	ND	U	ug/m³	17	17	21	EPA Compendium TO-15	05/21/2013 09:00	05/22/2013 22:41	TD
80-62-6	Methyl Methacrylate	ND	U	ug/m³	8.7	8.7	21	EPA Compendium TO-15	05/21/2013 09:00	05/22/2013 22:41	TD
108-90-7	Chlorobenzene	ND	U	ug/m³	9.8	9.8	21	EPA Compendium TO-15	05/21/2013 09:00	05/22/2013 22:41	TD

	Surrogate Recoveries	Result	Acceptance Range
460-00-4	*Surrogate: p-Bromofluorobenzene*	*102 %*	*70-130*

Sample Information

Client Sample ID: KIC_AA (10091)

York Sample ID: 13E0710-06

York Project (SDG) No.	Client Project ID	Matrix	Collection Date/Time	Date Received
13E0710	170246501	Indoor Ambient Air	May 20, 2013 3:00 pm	05/21/2013

Volatile Organics, EPA TO15 Full List

Log-in Notes:

Sample Notes:

Sample Prepared by Method: EPA TO15 PREP

CAS No.	Parameter	Result	Flag	Units	MDL	RL	Dilution	Reference Method	Date/Time Prepared	Date/Time Analyzed	Analyst
75-01-4	Vinyl Chloride	ND	U	ug/m³	0.17	0.17	0.66666	EPA Compendium TO-15	05/21/2013 09:00	05/22/2013 23:33	TD
108-05-4	Vinyl acetate	ND	U	ug/m³	0.24	0.24	0.66666	EPA Compendium TO-15	05/21/2013 09:00	05/22/2013 23:33	TD
79-01-6	Trichloroethylene	ND	U	ug/m³	0.18	0.18	0.66666	EPA Compendium TO-15	05/21/2013 09:00	05/22/2013 23:33	TD
10061-02-6	trans-1,3-Dichloropropylene	ND	U	ug/m³	0.31	0.31	0.66666	EPA Compendium TO-15	05/21/2013 09:00	05/22/2013 23:33	TD
156-60-5	trans-1,2-Dichloroethylene	ND	U	ug/m³	0.27	0.27	0.66666	EPA Compendium TO-15	05/21/2013 09:00	05/22/2013 23:33	TD
108-88-3	Toluene	**27**	D	ug/m³	0.26	0.26	0.66666	EPA Compendium TO-15	05/21/2013 09:00	05/22/2013 23:33	TD
109-99-9	Tetrahydrofuran	ND	U	ug/m³	0.20	0.20	0.66666	EPA Compendium TO-15	05/21/2013 09:00	05/22/2013 23:33	TD
127-18-4	Tetrachloroethylene	**3.7**	D	ug/m³	0.46	0.46	0.66666	EPA Compendium TO-15	05/21/2013 09:00	05/22/2013 23:33	TD
100-42-5	Styrene	ND	U	ug/m³	0.29	0.29	0.66666	EPA Compendium TO-15	05/21/2013 09:00	05/22/2013 23:33	TD
115-07-01	Propylene	ND	U	ug/m³	0.12	0.12	0.66666	EPA Compendium TO-15	05/21/2013 09:00	05/22/2013 23:33	TD
622-96-8	p-Ethyltoluene	ND	U	ug/m³	1.7	1.7	0.66666	EPA Compendium TO-15	05/21/2013 09:00	05/22/2013 23:33	TD
179601-23-1	p- & m- Xylenes	**5.6**	D	ug/m³	0.59	0.59	0.66666	EPA Compendium TO-15	05/21/2013 09:00	05/22/2013 23:33	TD
95-47-6	o-Xylene	**1.8**	D	ug/m³	0.29	0.29	0.66666	EPA Compendium TO-15	05/21/2013 09:00	05/22/2013 23:33	TD
110-54-3	n-Hexane	**24**	D	ug/m³	0.24	0.24	0.66666	EPA Compendium TO-15	05/21/2013 09:00	05/22/2013 23:33	TD
142-82-5	n-Heptane	ND	U	ug/m³	0.28	0.28	0.66666	EPA Compendium TO-15	05/21/2013 09:00	05/22/2013 23:33	TD
75-09-2	Methylene chloride	**12**	D	ug/m³	0.24	0.24	0.66666	EPA Compendium TO-15	05/21/2013 09:00	05/22/2013 23:33	TD
1634-04-4	Methyl tert-butyl ether (MTBE)	ND	U	ug/m³	0.24	0.24	0.66666	EPA Compendium TO-15	05/21/2013 09:00	05/22/2013 23:33	TD
108-10-1	4-Methyl-2-pentanone	ND	U	ug/m³	0.28	0.28	0.66666	EPA Compendium TO-15	05/21/2013 09:00	05/22/2013 23:33	TD
67-63-0	Isopropanol	**2.7**	D	ug/m³	0.17	0.17	0.66666	EPA Compendium TO-15	05/21/2013 09:00	05/22/2013 23:33	TD
87-68-3	Hexachlorobutadiene	ND	U	ug/m³	0.72	0.72	0.66666	EPA Compendium TO-15	05/21/2013 09:00	05/22/2013 23:33	TD
100-41-4	Ethyl Benzene	**1.7**	D	ug/m³	0.29	0.29	0.66666	EPA Compendium TO-15	05/21/2013 09:00	05/22/2013 23:33	TD
141-78-6	Ethyl acetate	ND	U	ug/m³	0.24	0.24	0.66666	EPA Compendium TO-15	05/21/2013 09:00	05/22/2013 23:33	TD
110-82-7	Cyclohexane	**1.3**	D	ug/m³	0.23	0.23	0.66666	EPA Compendium TO-15	05/21/2013 09:00	05/22/2013 23:33	TD
10061-01-5	cis-1,3-Dichloropropylene	ND	U	ug/m³	0.31	0.31	0.66666	EPA Compendium TO-15	05/21/2013 09:00	05/22/2013 23:33	TD
156-59-2	cis-1,2-Dichloroethylene	ND	U	ug/m³	0.27	0.27	0.66666	EPA Compendium TO-15	05/21/2013 09:00	05/22/2013 23:33	TD
74-87-3	Chloromethane	ND	U	ug/m³	0.14	0.14	0.66666	EPA Compendium TO-15	05/21/2013 09:00	05/22/2013 23:33	TD
67-66-3	Chloroform	ND	U	ug/m³	0.33	0.33	0.66666	EPA Compendium TO-15	05/21/2013 09:00	05/22/2013 23:33	TD
75-00-3	Chloroethane	ND	U	ug/m³	0.18	0.18	0.66666	EPA Compendium TO-15	05/21/2013 09:00	05/22/2013 23:33	TD
56-23-5	Carbon tetrachloride	**0.47**	D	ug/m³	0.21	0.21	0.66666	EPA Compendium TO-15	05/21/2013 09:00	05/22/2013 23:33	TD
75-15-0	Carbon disulfide	ND	U	ug/m³	0.21	0.21	0.66666	EPA Compendium TO-15	05/21/2013 09:00	05/22/2013 23:33	TD
74-83-9	Bromomethane	ND	U	ug/m³	0.26	0.26	0.66666	EPA Compendium TO-15	05/21/2013 09:00	05/22/2013 23:33	TD
75-25-2	Bromoform	ND	U	ug/m³	0.70	0.70	0.66666	EPA Compendium TO-15	05/21/2013 09:00	05/22/2013 23:33	TD
75-27-4	Bromodichloromethane	ND	U	ug/m³	0.42	0.42	0.66666	EPA Compendium TO-15	05/21/2013 09:00	05/22/2013 23:33	TD

Sample Information

Client Sample ID: KIC_AA (10091)

York Sample ID: 13E0710-06

York Project (SDG) No.	Client Project ID	Matrix	Collection Date/Time	Date Received
13E0710	170246501	Indoor Ambient Air	May 20, 2013 3:00 pm	05/21/2013

Volatile Organics, EPA TO15 Full List

Log-in Notes:

Sample Notes:

Sample Prepared by Method: EPA TO15 PREP

CAS No.	Parameter	Result	Flag	Units	MDL	RL	Dilution	Reference Method	Date/Time Prepared	Date/Time Analyzed	Analyst
100-44-7	Benzyl chloride	ND	U	ug/m³	0.35	0.35	0.66666	EPA Compendium TO-15	05/21/2013 09:00	05/22/2013 23:33	TD
71-43-2	Benzene	**2.0**	D	ug/m³	0.22	0.22	0.66666	EPA Compendium TO-15	05/21/2013 09:00	05/22/2013 23:33	TD
67-64-1	Acetone	**16**	D	ug/m³	0.16	0.16	0.66666	EPA Compendium TO-15	05/21/2013 09:00	05/22/2013 23:33	TD
591-78-6	2-Hexanone	ND	U	ug/m³	0.28	0.28	0.66666	EPA Compendium TO-15	05/21/2013 09:00	05/22/2013 23:33	TD
78-93-3	2-Butanone	**1.4**	D	ug/m³	0.20	0.20	0.66666	EPA Compendium TO-15	05/21/2013 09:00	05/22/2013 23:33	TD
123-91-1	1,4-Dioxane	ND	U	ug/m³	0.24	0.24	0.66666	EPA Compendium TO-15	05/21/2013 09:00	05/22/2013 23:33	TD
106-46-7	1,4-Dichlorobenzene	**0.41**	U, D	ug/m³	0.41	0.41	0.66666	EPA Compendium TO-15	05/21/2013 09:00	05/22/2013 23:33	TD
541-73-1	1,3-Dichlorobenzene	ND	U	ug/m³	0.41	0.41	0.66666	EPA Compendium TO-15	05/21/2013 09:00	05/22/2013 23:33	TD
106-99-0	1,3-Butadiene	ND	U	ug/m³	0.29	0.29	0.66666	EPA Compendium TO-15	05/21/2013 09:00	05/22/2013 23:33	TD
108-67-8	1,3,5-Trimethylbenzene	**0.37**	D	ug/m³	0.33	0.33	0.66666	EPA Compendium TO-15	05/21/2013 09:00	05/22/2013 23:33	TD
76-14-2	1,2-Dichlorotetrafluoroethane	ND	U	ug/m³	0.47	0.47	0.66666	EPA Compendium TO-15	05/21/2013 09:00	05/22/2013 23:33	TD
78-87-5	1,2-Dichloropropane	ND	U	ug/m³	0.31	0.31	0.66666	EPA Compendium TO-15	05/21/2013 09:00	05/22/2013 23:33	TD
107-06-2	1,2-Dichloroethane	ND	U	ug/m³	0.27	0.27	0.66666	EPA Compendium TO-15	05/21/2013 09:00	05/22/2013 23:33	TD
95-50-1	1,2-Dichlorobenzene	ND	U	ug/m³	0.41	0.41	0.66666	EPA Compendium TO-15	05/21/2013 09:00	05/22/2013 23:33	TD
95-63-6	1,2,4-Trimethylbenzene	**1.2**	D	ug/m³	0.33	0.33	0.66666	EPA Compendium TO-15	05/21/2013 09:00	05/22/2013 23:33	TD
120-82-1	1,2,4-Trichlorobenzene	ND	U	ug/m³	0.50	0.50	0.66666	EPA Compendium TO-15	05/21/2013 09:00	05/22/2013 23:33	TD
75-35-4	1,1-Dichloroethylene	ND	U	ug/m³	0.27	0.27	0.66666	EPA Compendium TO-15	05/21/2013 09:00	05/22/2013 23:33	TD
75-34-3	1,1-Dichloroethane	ND	U	ug/m³	0.27	0.27	0.66666	EPA Compendium TO-15	05/21/2013 09:00	05/22/2013 23:33	TD
75-69-4	Trichlorofluoromethane (Freon 11)	**1.9**	D	ug/m³	0.38	0.38	0.66666	EPA Compendium TO-15	05/21/2013 09:00	05/22/2013 23:33	TD
79-00-5	1,1,2-Trichloroethane	ND	U	ug/m³	0.37	0.37	0.66666	EPA Compendium TO-15	05/21/2013 09:00	05/22/2013 23:33	TD
76-13-1	1,2-Trichloro-1,2,2-trifluoroethane (Freon 11	**0.62**	D	ug/m³	0.52	0.52	0.66666	EPA Compendium TO-15	05/21/2013 09:00	05/22/2013 23:33	TD
79-34-5	1,1,2,2-Tetrachloroethane	ND	U	ug/m³	0.47	0.47	0.66666	EPA Compendium TO-15	05/21/2013 09:00	05/22/2013 23:33	TD
71-55-6	1,1,1-Trichloroethane	ND	U	ug/m³	0.37	0.37	0.66666	EPA Compendium TO-15	05/21/2013 09:00	05/22/2013 23:33	TD
75-71-8	Dichlorodifluoromethane	**2.7**	D	ug/m³	0.34	0.34	0.66666	EPA Compendium TO-15	05/21/2013 09:00	05/22/2013 23:33	TD
106-93-4	1,2-Dibromoethane	ND	U	ug/m³	0.52	0.52	0.66666	EPA Compendium TO-15	05/21/2013 09:00	05/22/2013 23:33	TD
124-48-1	Dibromochloromethane	ND	U	ug/m³	0.54	0.54	0.66666	EPA Compendium TO-15	05/21/2013 09:00	05/22/2013 23:33	TD
80-62-6	Methyl Methacrylate	ND	U	ug/m³	0.28	0.28	0.66666	EPA Compendium TO-15	05/21/2013 09:00	05/22/2013 23:33	TD
108-90-7	Chlorobenzene	ND	U	ug/m³	0.31	0.31	0.66666	EPA Compendium TO-15	05/21/2013 09:00	05/22/2013 23:33	TD

	Surrogate Recoveries	Result	Acceptance Range
460-00-4	*Surrogate: p-Bromofluorobenzene*	*98.6 %*	*70-130*

Analytical Batch Summary

Batch ID: BE31148 **Preparation Method:** EPA TO15 PREP **Prepared By:** SR

YORK Sample ID	Client Sample ID	Preparation Date
13E0710-01	SV-1 (SN 01025)	05/21/13
13E0710-02	SV-2 (S 04)	05/21/13
13E0710-03	SV-3 (01047)	05/21/13
13E0710-04	SV-4 (P-01)	05/21/13
13E0710-05	SV-5 (S 18)	05/21/13
13E0710-06	KIC_AA (10091)	05/21/13
BE31148-BLK1	Blank	05/22/13
BE31148-BS1	LCS	05/22/13

Volatile Organic Compounds by EPA Compendium TO14A/TO15 - Quality Control Data

York Analytical Laboratories, Inc.

Analyte	Result	Reporting Limit	Units	Spike Level	Source* Result	%REC	%REC Limits	Flag	RPD	RPD Limit	Flag
Batch BE31148 - EPA TO15 PREP											
Blank (BE31148-BLK1)											Prepared & Analyzed: 05/22/2013
Vinyl Chloride	ND	0.26	ug/m³								
Vinyl acetate	ND	0.36	"								
Trichloroethylene	ND	0.27	"								
trans-1,3-Dichloropropylene	ND	0.46	"								
trans-1,2-Dichloroethylene	ND	0.40	"								
Toluene	ND	0.38	"								
Tetrahydrofuran	ND	0.30	"								
Tetrachloroethylene	ND	0.69	"								
Styrene	ND	0.43	"								
Propylene	ND	0.18	"								
p-Ethyltoluene	ND	2.5	"								
p- & m- Xylenes	ND	0.88	"								
o-Xylene	ND	0.44	"								
n-Hexane	ND	0.36	"								
n-Heptane	ND	0.42	"								
Methylene chloride	ND	0.35	"								
Methyl tert-butyl ether (MTBE)	ND	0.37	"								
4-Methyl-2-pentanone	ND	0.42	"								
Isopropanol	ND	0.25	"								
Hexachlorobutadiene	ND	1.1	"								
Ethyl Benzene	ND	0.44	"								
Ethyl acetate	ND	0.37	"								
Cyclohexane	ND	0.35	"								
cis-1,3-Dichloropropylene	ND	0.46	"								
cis-1,2-Dichloroethylene	ND	0.40	"								
Chloromethane	ND	0.21	"								
Chloroform	ND	0.50	"								
Chloroethane	ND	0.27	"								
Carbon tetrachloride	ND	0.32	"								
Carbon disulfide	ND	0.32	"								
Bromomethane	ND	0.39	"								
Bromoform	ND	1.1	"								
Bromodichloromethane	ND	0.63	"								
Benzyl chloride	ND	0.53	"								
Benzene	ND	0.32	"								
Acetone	ND	0.24	"								
2-Hexanone	ND	0.42	"								
2-Butanone	ND	0.30	"								
1,4-Dioxane	ND	0.37	"								
1,4-Dichlorobenzene	ND	0.61	"								
1,3-Dichlorobenzene	ND	0.61	"								
1,3-Butadiene	ND	0.44	"								
1,3,5-Trimethylbenzene	ND	0.50	"								
1,2-Dichlorotetrafluoroethane	ND	0.71	"								
1,2-Dichloropropane	ND	0.47	"								
1,2-Dichloroethane	ND	0.41	"								
1,2-Dichlorobenzene	ND	0.61	"								
1,2,4-Trimethylbenzene	ND	0.50	"								
1,2,4-Trichlorobenzene	ND	0.75	"								
1,1-Dichloroethylene	ND	0.40	"								
1,1-Dichloroethane	ND	0.41	"								

Volatile Organic Compounds by EPA Compendium TO14A/TO15 - Quality Control Data

York Analytical Laboratories, Inc.

Analyte	Result	Reporting Limit	Units	Spike Level	Source* Result	%REC	%REC Limits	Flag	RPD	RPD Limit	Flag
Batch BE31148 - EPA TO15 PREP											
Blank (BE31148-BLK1)								Prepared & Analyzed: 05/22/2013			
Trichlorofluoromethane (Freon 11)	ND	0.57	ug/m³								
1,1,2-Trichloroethane	ND	0.55	"								
1,1,2-Trichloro-1,2,2-trifluoroethane (Freon 113)	ND	0.78	"								
1,1,2,2-Tetrachloroethane	ND	0.70	"								
1,1,1-Trichloroethane	ND	0.55	"								
Dichlorodifluoromethane	ND	0.50	"								
1,2-Dibromoethane	ND	0.78	"								
Dibromochloromethane	ND	0.82	"								
Methyl Methacrylate	ND	0.42	"								
Chlorobenzene	ND	0.47	"								
Surrogate: p-Bromofluorobenzene	*7.83*		*ppbv*	*10.0*		*78.3*	*70-130*				
LCS (BE31148-BS1)								Prepared & Analyzed: 05/22/2013			
Vinyl Chloride	11.1		ppbv	10.5		106	70-130				
Vinyl acetate	10.7		"	10.4		103	58.1-135				
Trichloroethylene	9.72		"	10.6		91.7	70-130				
trans-1,3-Dichloropropylene	13.2		"	11.5		115	62-135				
trans-1,2-Dichloroethylene	10.1		"	10.3		97.7	58.3-130				
Toluene	12.4		"	11.0		113	64.9-126				
Tetrahydrofuran	11.8		"	10.8		110	44.6-146				
Tetrachloroethylene	10.9		"	10.8		101	70-130				
Styrene	12.1		"	10.9		111	66.4-132				
Propylene	14.8		"	11.5		129	62.4-150				
p-Ethyltoluene	12.8		"	10.4		123	73.8-146				
p- & m- Xylenes	27.0		"	21.8		124	56.6-136				
o-Xylene	13.4		"	11.0		122	67.8-133				
n-Hexane	11.6		"	10.9		106	59.7-130				
n-Heptane	12.4		"	10.9		114	62.3-134				
Methylene chloride	8.43		"	9.70		86.9	62.6-130				
Methyl tert-butyl ether (MTBE)	7.71		"	10.3		74.9	60.7-139				
4-Methyl-2-pentanone	10.7		"	10.6		101	64.5-158				
Isopropanol	1.98		"	10.9		18.2	60-150	Low Bias			
Hexachlorobutadiene	10.2		"	10.2		99.7	61.2-150				
Ethyl Benzene	13.7		"	11.0		125	68.4-125				
Ethyl acetate	13.0		"	11.0		118	40.6-150				
Cyclohexane	11.5		"	10.8		106	60.4-127				
cis-1,3-Dichloropropylene	12.1		"	10.9		111	65.5-129				
cis-1,2-Dichloroethylene	10.0		"	10.8		93.1	51.3-118				
Chloromethane	10.0		"	10.3		97.1	64.9-130				
Chloroform	10.6		"	11.0		95.9	65.1-130				
Chloroethane	10.5		"	10.3		102	52.1-131				
Carbon tetrachloride	9.31		"	10.5		88.7	70-130				
Carbon disulfide	10.2		"	10.5		97.3	61.8-111				
Bromomethane	10.1		"	10.5		96.4	60.1-140				
Bromoform	13.1		"	10.9		121	58.7-150				
Bromodichloromethane	10.4		"	10.6		97.9	65.3-127				
Benzyl chloride	13.6		"	10.8		126	62.5-150				
Benzene	10.8		"	10.8		99.6	69.5-130				
Acetone	11.5		"	11.0		104	55.3-133				
2-Hexanone	7.37		"	10.9		67.6	52-150				
2-Butanone	12.4		"	10.9		114	28.5-154				
1,4-Dioxane	11.6		"	10.6		110	50-150				

Volatile Organic Compounds by EPA Compendium TO14A/TO15 - Quality Control Data

York Analytical Laboratories, Inc.

Analyte	Result	Reporting Limit	Units	Spike Level	Source* Result	%REC	%REC Limits	Flag	RPD	RPD Limit	Flag
Batch BE31148 - EPA TO15 PREP											
LCS (BE31148-BS1)								Prepared & Analyzed: 05/22/2013			
1,4-Dichlorobenzene	14.0		ppbv	10.9		128	62.5-139				
1,3-Dichlorobenzene	13.8		"	10.8		128	71.9-153				
1,3-Butadiene	11.2		"	10.9		102	66.7-127				
1,3,5-Trimethylbenzene	13.2		"	11.0		120	65-152				
1,2-Dichlorotetrafluoroethane	10.5		"	10.5		100	63.3-129				
1,2-Dichloropropane	11.2		"	11.0		102	21.3-152				
1,2-Dichloroethane	10.4		"	10.7		97.5	51.2-124				
1,2-Dichlorobenzene	13.4		"	10.7		125	63.7-148				
1,2,4-Trimethylbenzene	12.9		"	11.0		118	67.9-152				
1,2,4-Trichlorobenzene	9.07		"	10.0		90.7	58-147				
1,1-Dichloroethylene	9.33		"	9.60		97.2	58.1-130				
1,1-Dichloroethane	9.96		"	10.3		96.7	63.3-130				
Trichlorofluoromethane (Freon 11)	10.1		"	11.0		92.1	56-132				
1,1,2-Trichloroethane	11.4		"	11.0		104	66-127				
1,1,2-Trichloro-1,2,2-trifluoroethane (Freon 113)	8.63		"	9.20		93.8	60.2-125				
1,1,2,2-Tetrachloroethane	13.4		"	11.0		122	63.7-132				
1,1,1-Trichloroethane	10.1		"	10.5		96.1	58.2-126				
Dichlorodifluoromethane	10.4		"	10.2		101	62.8-133				
1,2-Dibromoethane	11.9		"	11.0		108	70-130				
Dibromochloromethane	10.9		"	10.7		102	70-130				
Methyl Methacrylate	10.4		"	10.7		96.7	70-130				
Chlorobenzene	12.4		"	11.0		112	67.6-122				
Surrogate: p-Bromofluorobenzene	*10.5*		*"*	*10.0*		*105*	*70-130*				

Notes and Definitions

U	Analyte included in the analysis, but not detected
QL-02	This LCS analyte is outside Laboratory Recovery limits due the analyte behavior using the referenced method. The reference method has certain limitations with respect to analytes of this nature.
D	The result reported is from a dilution of the sample due to levels of target compounds found

---

ND	Analyte NOT DETECTED at the stated Reporting Limit (RL) or above.
RL	REPORTING LIMIT - the minimum reportable value based upon the lowest point in the analyte calibration curve.
MDL	METHOD DETECTION LIMIT - the minimum concentration that can be measured and reported with a 99% confidence that the concentration is greater than zero. If requested or required, a value reported below the RL and above the MDL is considered estimated and is noted with a "J" flag.
NR	Not reported
RPD	Relative Percent Difference
Wet	The data has been reported on an as-received (wet weight) basis
Low Bias	Low Bias flag indicates that the recovery of the flagged analyte is below the laboratory or regulatory lower control limit. The data user should take note that this analyte may be biased low but should evaluate multiple lines of evidence including the LCS and site-specific MS/MSD data to draw bias conclusions. In cases where no site-specific MS/MSD was requested, only the LCS data can be used to evaluate such bias.
High Bias	High Bias flag indicates that the recovery of the flagged analyte is above the laboratory or regulatory upper control limit. The data user should take note that this analyte may be biased high but should evaluate multiple lines of evidence including the LCS and site-specific MS/MSD data to draw bias conclusions. In cases where no site-specific MS/MSD was requested, only the LCS data can be used to evaluate such bias.
Non-Dir.	Non-dir. flag (Non-Directional Bias) indicates that the Relative Percent Difference (RPD) (a measure of precision) among the MS and MSD data is outside the laboratory or regulatory control limit. This alerts the data user where the MS and MSD are from site-specific samples that the RPD is high due to either non-homogeneous distribution of target analyte between the MS/MSD or indicates poor reproducibility for other reasons.

If EPA SW-846 method 8270 is included herein it is noted that the target compound N-nitrosodiphenylamine (NDPA) decomposes in the gas chromatographic inlet and cannot be separated from diphenylamine (DPA). These results could actually represent 100% DPA, 100% NDPA or some combination of the two.
For this reason, York reports the combined result for n-nitrosodiphenylamine and diphenylamine for either of these compounds as a combined concentration as Diphenylamine.

If Total PCBs are detected and the target aroclors reported are "Not detected", the Total PCB value is reported due to the presence of either or both Aroclors 1262 and 1268 which are non-target aroclors for some regulatory lists.

2-chloroethylvinyl ether readily breaks down under acidic conditions. Samples that are acid preserved, including standards will exhibit breakdown. The data user should take note.

Certification for pH is no longer offered by NYDOH ELAP.

Semi-Volatile and Volatile analyses are reported down to the MDL, with values between the MDL and the RL being "J" flagged as estimated results.

YORK
ANALYTICAL LABORATORIES, INC.
120 RESEARCH DR. STRATFORD, CT 06615
(203) 325-1371 FAX (203) 357-0166

Field Chain-of-Custody Record - AIR

NOTE: York's Std. Terms & Conditions are listed on the back side of this document.
This document serves as your written authorization to York to proceed with the analyses requested and your signature binds you to York's Std. Terms & Conditions unless superseded by written contract.

York Project No. 13E0710

YOUR Information
Company: Langan Engineering
Address: 30 W 31st St 8th Fl NY, NY 10001
Phone No. (212) 479-5400
Contact Person: Brandon Nuttle
E-Mail Address: BNuttle@langan.com

Report To:
Company: SAME
Address:
Phone No.
Attention: Paul McMahon
E-Mail Address: PMcMahon@langan.com

Invoice To:
Company: SAME
Address:
Phone No.
Attention:
E-Mail Address:

YOUR Project ID
170246501

Purchase Order No.

Samples from: CT ___ NY ✓ NJ ___

Turn-Around Time
- RUSH - Same Day ☐
- RUSH - Next Day ☐
- RUSH - Two Day ☐
- RUSH - Three Day ☐
- RUSH - Four Day ☑
- Standard(5-7 Days) ☐

Report Type/Deliverables
- Summary Report ✓
- Summary w/ QA Summary
- CT RCP Package
- NY ASP A Package
- NY ASP B/CLP Pkg ✓
- NJDEP Reduced
- *Electronic Deliverables:*
- EDD (Specify Type) NYSDEC
- Standard Excel X
- Regulatory Comparison Excel

Print Clearly and Legibly. All Information must be complete. Samples will NOT be logged in and the turn-around time clock will not begin until any questions by York are resolved.

Samples Collected/Authorized By (Signature)

Paul McMahon
Name (printed)

Air Matrix Codes
- AI - INDOOR Ambient Air
- AO- OUTDOOR Amb. Air
- AE- Vapor Extraction Well/ Process Gas/Effluent
- AS- SOIL Vapor/Sub-Slab

TO15 Volatiles and Other Gas Analyses
- EPA TO-15 List
- NYSDEC VI list
- NYSDEC STARS List
- Project Specific List by TO-15
- NJDEP Target List
- CTDEP RCP Target List
- EPA TO-14A List
- Tentatively Identified Compounds
- Air VPH
- Helium
- Methane
- OTHER

Detection Limits Required
- ≤ 1 ug/m³
- NYSDEC VI Limits (VI vapor intrusion)
- NJDEP low level
- Routine Survey
- Other

Special Instructions

Sample Identification	Date Sampled	AIR Matrix	Canister Vacuum Before Sampling (in. Hg)	Canister Vacuum Afer Sampling (in. Hg)	Choose Analyses Needed from the Menu Above and Enter Below	Sampling Media
SV-1 (SW01025)	5/20/13	AS	-32	-8	EPA TO-15 List	6 Liter Summa canister X / Tedlar Bag
SV-2 (S04)	↓	↓	-29	-5	↓	6 Liter Summa canister X / Tedlar Bag
SV-3 (01047)			-29.5	-7		6 Liter Summa canister X / Tedlar Bag
SV-4 (P-01)			-32	-5		6 Liter Summa canister X / Tedlar Bag
SV-5 (S18)		↓	-28	-6		6 Liter Summa canister X / Tedlar Bag
KIC_AA (10091)	↓	AI	-32	-5	↓	6 Liter Summa canister X / Tedlar Bag
						6 Liter Summa canister ___ / Tedlar Bag
						6 Liter Summa canister ___ / Tedlar Bag
						6 Liter Summa canister ___ / Tedlar Bag
						6 Liter Summa canister ___ / Tedlar Bag

Comments

Paul McMahon — Samples Relinquished By — 5/21/13 8:00 — Date/Time

Samples Relinquished By — Date/Time

R Baker — Samples Received By — 5-21-13 8AM — Date/Time

D Grace — Samples Received in LAB by — 5-21-13 1645 — Date/Time

Technical Report

prepared for:

Langan Engineering & Environmental Services (NYC)
21 Penn Plaza, 360 West 31st Street
New York NY, 10001
Attention: Paul McMahon

Report Date: 05/28/2013
Client Project ID: 170246501
York Project (SDG) No.: 13E0711

Report Date: 05/28/2013
Client Project ID: 170246501
York Project (SDG) No.: 13E0711

Langan Engineering & Environmental Services (NYC)
21 Penn Plaza, 360 West 31st Street
New York NY, 10001
Attention: Paul McMahon

Purpose and Results

This report contains the analytical data for the sample(s) identified on the attached chain-of-custody received in our laboratory on May 21, 2013 and listed below. The project was identified as your project: **170246501**.

The analyses were conducted utilizing appropriate EPA, Standard Methods, and ASTM methods as detailed in the data summary tables.

All samples were received in proper condition meeting the customary acceptance requirements for environmental samples except those indicated under the Notes section of this report.

All analyses met the method and laboratory standard operating procedure requirements except as indicated by any data flags, the meaning of which are explained in the attachment to this report, and case narrative if applicable.

The results of the analyses, which are all reported on dry weight basis (soils) unless otherwise noted, are detailed in the following pages.

Please contact Client Services at 203.325.1371 with any questions regarding this report.

York Sample ID	Client Sample ID	Matrix	Date Collected	Date Received
13E0711-01	MW-7 (1-5)	Soil	05/20/2013	05/21/2013
13E0711-02	MW-7 (7-9)	Soil	05/20/2013	05/21/2013
13E0711-03	MW-9 (0-2)	Soil	05/20/2013	05/21/2013
13E0711-04	MW-9 (6-8)	Soil	05/20/2013	05/21/2013
13E0711-05	MW-6 (0-2)	Soil	05/20/2013	05/21/2013
13E0711-06	MW-6 (9-11)	Soil	05/20/2013	05/21/2013
13E0711-07	MW-8 (0.5-2.5)	Soil	05/20/2013	05/21/2013
13E0711-08	MW-8 (7.5-9.5)	Soil	05/20/2013	05/21/2013
13E0711-09	TB-052113	Water	05/21/2013	05/21/2013

General Notes for York Project (SDG) No.: 13E0711

1. The RLs and MDLs (Reporting Limit and Method Detection Limit respectively) reported are adjusted for any dilution necessary due to the levels of target and/or non-target analytes and matrix interference. The RL(REPORTING LIMIT) is based upon the lowest standard utilized for the calibration where applicable.
2. Samples are retained for a period of thirty days after submittal of report, unless other arrangements are made.
3. York's liability for the above data is limited to the dollar value paid to York for the referenced project.
4. This report shall not be reproduced without the written approval of York Analytical Laboratories, Inc.
5. All samples were received in proper condition for analysis with proper documentation, unless otherwise noted.
6. All analyses conducted met method or Laboratory SOP requirements. See the Qualifiers and/or Narrative sections for further information.
7. It is noted that no analyses reported herein were subcontracted to another laboratory, unless noted in the report.
8. This report reflects results ples submitted on the attached chain-of-custody form(s) received by York.

Approved By:  **Date:** 05/28/2013

Benjamin Gulizia
Laboratory Director

YORK

Sample Information

Client Sample ID: MW-7 (1-5) **York Sample ID:** 13E0711-01

York Project (SDG) No.	Client Project ID	Matrix	Collection Date/Time	Date Received
13E0711	170246501	Soil	May 20, 2013 1:25 pm	05/21/2013

Volatile Organics, 8260 List

Log-in Notes:

Sample Notes:

Sample Prepared by Method: EPA 5035A

CAS No.	Parameter	Result	Flag	Units	MDL	RL	Dilution	Reference Method	Date/Time Prepared	Date/Time Analyzed	Analyst
630-20-6	1,1,1,2-Tetrachloroethane	ND	U	mg/kg dry	0.0035	0.0070	1	EPA SW846-8260B	05/22/2013 14:10	05/23/2013 05:04	SS
71-55-6	1,1,1-Trichloroethane	ND	U	mg/kg dry	0.0035	0.0070	1	EPA SW846-8260B	05/22/2013 14:10	05/23/2013 05:04	SS
79-34-5	1,1,2,2-Tetrachloroethane	ND	U	mg/kg dry	0.0035	0.0070	1	EPA SW846-8260B	05/22/2013 14:10	05/23/2013 05:04	SS
76-13-1	1,2-Trichloro-1,2,2-trifluoroethane (Freon 113	ND	U	mg/kg dry	0.0035	0.0070	1	EPA SW846-8260B	05/22/2013 14:10	05/23/2013 05:04	SS
79-00-5	1,1,2-Trichloroethane	ND	U	mg/kg dry	0.0035	0.0070	1	EPA SW846-8260B	05/22/2013 14:10	05/23/2013 05:04	SS
75-34-3	1,1-Dichloroethane	ND	U	mg/kg dry	0.0035	0.0070	1	EPA SW846-8260B	05/22/2013 14:10	05/23/2013 05:04	SS
75-35-4	1,1-Dichloroethylene	ND	U	mg/kg dry	0.0035	0.0070	1	EPA SW846-8260B	05/22/2013 14:10	05/23/2013 05:04	SS
563-58-6	1,1-Dichloropropylene	ND	U	mg/kg dry	0.0035	0.0070	1	EPA SW846-8260B	05/22/2013 14:10	05/23/2013 05:04	SS
87-61-6	1,2,3-Trichlorobenzene	ND	U	mg/kg dry	0.0035	0.0070	1	EPA SW846-8260B	05/22/2013 14:10	05/23/2013 05:04	SS
96-18-4	1,2,3-Trichloropropane	ND	U	mg/kg dry	0.0035	0.0070	1	EPA SW846-8260B	05/22/2013 14:10	05/23/2013 05:04	SS
120-82-1	1,2,4-Trichlorobenzene	ND	U	mg/kg dry	0.0035	0.0070	1	EPA SW846-8260B	05/22/2013 14:10	05/23/2013 05:04	SS
95-63-6	1,2,4-Trimethylbenzene	ND	U	mg/kg dry	0.0035	0.0070	1	EPA SW846-8260B	05/22/2013 14:10	05/23/2013 05:04	SS
96-12-8	1,2-Dibromo-3-chloropropane	ND	U	mg/kg dry	0.0035	0.0070	1	EPA SW846-8260B	05/22/2013 14:10	05/23/2013 05:04	SS
106-93-4	1,2-Dibromoethane	ND	U	mg/kg dry	0.0035	0.0070	1	EPA SW846-8260B	05/22/2013 14:10	05/23/2013 05:04	SS
95-50-1	1,2-Dichlorobenzene	ND	U	mg/kg dry	0.0035	0.0070	1	EPA SW846-8260B	05/22/2013 14:10	05/23/2013 05:04	SS
107-06-2	1,2-Dichloroethane	ND	U	mg/kg dry	0.0035	0.0070	1	EPA SW846-8260B	05/22/2013 14:10	05/23/2013 05:04	SS
78-87-5	1,2-Dichloropropane	ND	U	mg/kg dry	0.0035	0.0070	1	EPA SW846-8260B	05/22/2013 14:10	05/23/2013 05:04	SS
108-67-8	1,3,5-Trimethylbenzene	ND	U	mg/kg dry	0.0035	0.0070	1	EPA SW846-8260B	05/22/2013 14:10	05/23/2013 05:04	SS
541-73-1	1,3-Dichlorobenzene	ND	U	mg/kg dry	0.0035	0.0070	1	EPA SW846-8260B	05/22/2013 14:10	05/23/2013 05:04	SS
142-28-9	1,3-Dichloropropane	ND	U	mg/kg dry	0.0035	0.0070	1	EPA SW846-8260B	05/22/2013 14:10	05/23/2013 05:04	SS
106-46-7	1,4-Dichlorobenzene	ND	U	mg/kg dry	0.0035	0.0070	1	EPA SW846-8260B	05/22/2013 14:10	05/23/2013 05:04	SS
123-91-1	1,4-Dioxane	ND	U	mg/kg dry	0.070	0.14	1	EPA SW846-8260B	05/22/2013 14:10	05/23/2013 05:04	SS
594-20-7	2,2-Dichloropropane	ND	U	mg/kg dry	0.0035	0.0070	1	EPA SW846-8260B	05/22/2013 14:10	05/23/2013 05:04	SS
78-93-3	2-Butanone	ND	U	mg/kg dry	0.0035	0.0070	1	EPA SW846-8260B	05/22/2013 14:10	05/23/2013 05:04	SS
95-49-8	2-Chlorotoluene	ND	U	mg/kg dry	0.0035	0.0070	1	EPA SW846-8260B	05/22/2013 14:10	05/23/2013 05:04	SS
106-43-4	4-Chlorotoluene	ND	U	mg/kg dry	0.0035	0.0070	1	EPA SW846-8260B	05/22/2013 14:10	05/23/2013 05:04	SS
67-64-1	Acetone	ND	U	mg/kg dry	0.0035	0.014	1	EPA SW846-8260B	05/22/2013 14:10	05/23/2013 05:04	SS
71-43-2	Benzene	ND	U	mg/kg dry	0.0035	0.0070	1	EPA SW846-8260B	05/22/2013 14:10	05/23/2013 05:04	SS
108-86-1	Bromobenzene	ND	U	mg/kg dry	0.0035	0.0070	1	EPA SW846-8260B	05/22/2013 14:10	05/23/2013 05:04	SS
74-97-5	Bromochloromethane	ND	U	mg/kg dry	0.0035	0.0070	1	EPA SW846-8260B	05/22/2013 14:10	05/23/2013 05:04	SS
75-27-4	Bromodichloromethane	ND	U	mg/kg dry	0.0035	0.0070	1	EPA SW846-8260B	05/22/2013 14:10	05/23/2013 05:04	SS
75-25-2	Bromoform	ND	U	mg/kg dry	0.0035	0.0070	1	EPA SW846-8260B	05/22/2013 14:10	05/23/2013 05:04	SS

Sample Information

Client Sample ID: MW-7 (1-5) **York Sample ID:** 13E0711-01

York Project (SDG) No.	Client Project ID	Matrix	Collection Date/Time	Date Received
13E0711	170246501	Soil	May 20, 2013 1:25 pm	05/21/2013

Volatile Organics, 8260 List

Log-in Notes:

Sample Notes:

Sample Prepared by Method: EPA 5035A

CAS No.	Parameter	Result	Flag	Units	MDL	RL	Dilution	Reference Method	Date/Time Prepared	Date/Time Analyzed	Analyst
74-83-9	Bromomethane	**0.019**		mg/kg dry	0.0035	0.0070	1	EPA SW846-8260B	05/22/2013 14:10	05/23/2013 05:04	SS
56-23-5	Carbon tetrachloride	ND	U	mg/kg dry	0.0035	0.0070	1	EPA SW846-8260B	05/22/2013 14:10	05/23/2013 05:04	SS
108-90-7	Chlorobenzene	ND	U	mg/kg dry	0.0035	0.0070	1	EPA SW846-8260B	05/22/2013 14:10	05/23/2013 05:04	SS
75-00-3	Chloroethane	ND	U	mg/kg dry	0.0035	0.0070	1	EPA SW846-8260B	05/22/2013 14:10	05/23/2013 05:04	SS
67-66-3	Chloroform	ND	U	mg/kg dry	0.0035	0.0070	1	EPA SW846-8260B	05/22/2013 14:10	05/23/2013 05:04	SS
74-87-3	Chloromethane	ND	U	mg/kg dry	0.0035	0.0070	1	EPA SW846-8260B	05/22/2013 14:10	05/23/2013 05:04	SS
156-59-2	cis-1,2-Dichloroethylene	ND	U	mg/kg dry	0.0035	0.0070	1	EPA SW846-8260B	05/22/2013 14:10	05/23/2013 05:04	SS
10061-01-5	cis-1,3-Dichloropropylene	ND	U	mg/kg dry	0.0035	0.0070	1	EPA SW846-8260B	05/22/2013 14:10	05/23/2013 05:04	SS
124-48-1	Dibromochloromethane	ND	U	mg/kg dry	0.0035	0.0070	1	EPA SW846-8260B	05/22/2013 14:10	05/23/2013 05:04	SS
74-95-3	Dibromomethane	ND	U	mg/kg dry	0.0035	0.0070	1	EPA SW846-8260B	05/22/2013 14:10	05/23/2013 05:04	SS
75-71-8	Dichlorodifluoromethane	ND	U	mg/kg dry	0.0035	0.0070	1	EPA SW846-8260B	05/22/2013 14:10	05/23/2013 05:04	SS
100-41-4	Ethyl Benzene	ND	U	mg/kg dry	0.0035	0.0070	1	EPA SW846-8260B	05/22/2013 14:10	05/23/2013 05:04	SS
87-68-3	Hexachlorobutadiene	ND	U	mg/kg dry	0.0035	0.0070	1	EPA SW846-8260B	05/22/2013 14:10	05/23/2013 05:04	SS
98-82-8	Isopropylbenzene	ND	U	mg/kg dry	0.0035	0.0070	1	EPA SW846-8260B	05/22/2013 14:10	05/23/2013 05:04	SS
1634-04-4	Methyl tert-butyl ether (MTBE)	ND	U	mg/kg dry	0.0035	0.0070	1	EPA SW846-8260B	05/22/2013 14:10	05/23/2013 05:04	SS
75-09-2	Methylene chloride	**0.022**		mg/kg dry	0.0035	0.014	1	EPA SW846-8260B	05/22/2013 14:10	05/23/2013 05:04	SS
91-20-3	Naphthalene	ND	U	mg/kg dry	0.0035	0.014	1	EPA SW846-8260B	05/22/2013 14:10	05/23/2013 05:04	SS
104-51-8	n-Butylbenzene	ND	U	mg/kg dry	0.0035	0.0070	1	EPA SW846-8260B	05/22/2013 14:10	05/23/2013 05:04	SS
103-65-1	n-Propylbenzene	ND	U	mg/kg dry	0.0035	0.0070	1	EPA SW846-8260B	05/22/2013 14:10	05/23/2013 05:04	SS
95-47-6	o-Xylene	ND	U	mg/kg dry	0.0035	0.0070	1	EPA SW846-8260B	05/22/2013 14:10	05/23/2013 05:04	SS
179601-23-1	p- & m- Xylenes	ND	U	mg/kg dry	0.0070	0.014	1	EPA SW846-8260B	05/22/2013 14:10	05/23/2013 05:04	SS
99-87-6	p-Isopropyltoluene	ND	U	mg/kg dry	0.0035	0.0070	1	EPA SW846-8260B	05/22/2013 14:10	05/23/2013 05:04	SS
135-98-8	sec-Butylbenzene	ND	U	mg/kg dry	0.0035	0.0070	1	EPA SW846-8260B	05/22/2013 14:10	05/23/2013 05:04	SS
100-42-5	Styrene	ND	U	mg/kg dry	0.0035	0.0070	1	EPA SW846-8260B	05/22/2013 14:10	05/23/2013 05:04	SS
98-06-6	tert-Butylbenzene	ND	U	mg/kg dry	0.0035	0.0070	1	EPA SW846-8260B	05/22/2013 14:10	05/23/2013 05:04	SS
127-18-4	Tetrachloroethylene	ND	U	mg/kg dry	0.0035	0.0070	1	EPA SW846-8260B	05/22/2013 14:10	05/23/2013 05:04	SS
108-88-3	Toluene	ND	U	mg/kg dry	0.0035	0.0070	1	EPA SW846-8260B	05/22/2013 14:10	05/23/2013 05:04	SS
156-60-5	trans-1,2-Dichloroethylene	ND	U	mg/kg dry	0.0035	0.0070	1	EPA SW846-8260B	05/22/2013 14:10	05/23/2013 05:04	SS
10061-02-6	trans-1,3-Dichloropropylene	ND	U	mg/kg dry	0.0035	0.0070	1	EPA SW846-8260B	05/22/2013 14:10	05/23/2013 05:04	SS
79-01-6	Trichloroethylene	ND	U	mg/kg dry	0.0035	0.0070	1	EPA SW846-8260B	05/22/2013 14:10	05/23/2013 05:04	SS
75-69-4	Trichlorofluoromethane	ND	U	mg/kg dry	0.0035	0.0070	1	EPA SW846-8260B	05/22/2013 14:10	05/23/2013 05:04	SS
75-01-4	Vinyl Chloride	ND	U	mg/kg dry	0.0035	0.0070	1	EPA SW846-8260B	05/22/2013 14:10	05/23/2013 05:04	SS

Sample Information

Client Sample ID: MW-7 (1-5) **York Sample ID:** 13E0711-01

York Project (SDG) No.	Client Project ID	Matrix	Collection Date/Time	Date Received
13E0711	170246501	Soil	May 20, 2013 1:25 pm	05/21/2013

Volatile Organics, 8260 List

Log-in Notes: **Sample Notes:**

Sample Prepared by Method: EPA 5035A

CAS No.	Parameter	Result	Flag	Units	MDL	RL	Dilution	Reference Method	Date/Time Prepared	Date/Time Analyzed	Analyst
1330-20-7	Xylenes, Total	ND	U	mg/kg dry	0.011	0.021	1	EPA SW846-8260B	05/22/2013 14:10	05/23/2013 05:04	SS
108-05-4	Vinyl acetate	ND	U	mg/kg dry	0.0035	0.0070	1	EPA SW846-8260B	05/22/2013 14:10	05/23/2013 05:04	SS

	Surrogate Recoveries	Result	Acceptance Range
17060-07-0	*Surrogate: 1,2-Dichloroethane-d4*	*126 %*	*73-130*
460-00-4	*Surrogate: p-Bromofluorobenzene*	*99.7 %*	*72-127*
2037-26-5	*Surrogate: Toluene-d8*	*117 %*	*84-117*

Semi-Volatiles, 8270 Target List

Log-in Notes: **Sample Notes:**

Sample Prepared by Method: EPA 3550B

CAS No.	Parameter	Result	Flag	Units	MDL	RL	Dilution	Reference Method	Date/Time Prepared	Date/Time Analyzed	Analyst
83-32-9	Acenaphthene	ND	U	mg/kg dry	0.496	1.37	5	EPA SW-846 8270C	05/22/2013 14:29	05/23/2013 15:34	SR
208-96-8	Acenaphthylene	ND	U	mg/kg dry	0.658	1.37	5	EPA SW-846 8270C	05/22/2013 14:29	05/23/2013 15:34	SR
62-53-3	Aniline	ND	U	mg/kg dry	0.784	1.37	5	EPA SW-846 8270C	05/22/2013 14:29	05/23/2013 15:34	SR
120-12-7	Anthracene	ND	U	mg/kg dry	0.749	1.37	5	EPA SW-846 8270C	05/22/2013 14:29	05/23/2013 15:34	SR
56-55-3	Benzo(a)anthracene	**0.554**	J, D	mg/kg dry	0.513	1.37	5	EPA SW-846 8270C	05/22/2013 14:29	05/23/2013 15:34	SR
50-32-8	Benzo(a)pyrene	**0.729**	J, D	mg/kg dry	0.543	1.37	5	EPA SW-846 8270C	05/22/2013 14:29	05/23/2013 15:34	SR
205-99-2	Benzo(b)fluoranthene	ND	U	mg/kg dry	1.15	1.37	5	EPA SW-846 8270C	05/22/2013 14:29	05/23/2013 15:34	SR
191-24-2	Benzo(g,h,i)perylene	ND	U	mg/kg dry	0.455	1.37	5	EPA SW-846 8270C	05/22/2013 14:29	05/23/2013 15:34	SR
100-51-6	Benzyl alcohol	ND	U	mg/kg dry	1.37	1.37	5	EPA SW-846 8270C	05/22/2013 14:29	05/23/2013 15:34	SR
207-08-9	Benzo(k)fluoranthene	ND	U	mg/kg dry	1.37	1.37	5	EPA SW-846 8270C	05/22/2013 14:29	05/23/2013 15:34	SR
85-68-7	Benzyl butyl phthalate	ND	U	mg/kg dry	0.757	1.37	5	EPA SW-846 8270C	05/22/2013 14:29	05/23/2013 15:34	SR
101-55-3	4-Bromophenyl phenyl ether	ND	U	mg/kg dry	0.661	1.37	5	EPA SW-846 8270C	05/22/2013 14:29	05/23/2013 15:34	SR
59-50-7	4-Chloro-3-methylphenol	ND	U	mg/kg dry	0.924	1.37	5	EPA SW-846 8270C	05/22/2013 14:29	05/23/2013 15:34	SR
106-47-8	4-Chloroaniline	ND	U	mg/kg dry	0.357	1.37	5	EPA SW-846 8270C	05/22/2013 14:29	05/23/2013 15:34	SR
111-91-1	Bis(2-chloroethoxy)methane	ND	U	mg/kg dry	0.472	1.37	5	EPA SW-846 8270C	05/22/2013 14:29	05/23/2013 15:34	SR
111-44-4	Bis(2-chloroethyl)ether	ND	U	mg/kg dry	0.699	1.37	5	EPA SW-846 8270C	05/22/2013 14:29	05/23/2013 15:34	SR
108-60-1	Bis(2-chloroisopropyl)ether	ND	U	mg/kg dry	0.483	1.37	5	EPA SW-846 8270C	05/22/2013 14:29	05/23/2013 15:34	SR
117-81-7	Bis(2-ethylhexyl)phthalate	ND	U	mg/kg dry	0.946	1.37	5	EPA SW-846 8270C	05/22/2013 14:29	05/23/2013 15:34	SR
91-58-7	2-Chloronaphthalene	ND	U	mg/kg dry	0.740	1.37	5	EPA SW-846 8270C	05/22/2013 14:29	05/23/2013 15:34	SR
95-57-8	2-Chlorophenol	ND	U	mg/kg dry	0.452	1.37	5	EPA SW-846 8270C	05/22/2013 14:29	05/23/2013 15:34	SR
7005-72-3	4-Chlorophenyl phenyl ether	ND	U	mg/kg dry	0.804	1.37	5	EPA SW-846 8270C	05/22/2013 14:29	05/23/2013 15:34	SR
218-01-9	Chrysene	**0.655**	J, D	mg/kg dry	0.631	1.37	5	EPA SW-846 8270C	05/22/2013 14:29	05/23/2013 15:34	SR
53-70-3	Dibenzo(a,h)anthracene	ND	U	mg/kg dry	0.551	1.37	5	EPA SW-846 8270C	05/22/2013 14:29	05/23/2013 15:34	SR
132-64-9	Dibenzofuran	ND	U	mg/kg dry	0.639	1.37	5	EPA SW-846 8270C	05/22/2013 14:29	05/23/2013 15:34	SR

Sample Information

Client Sample ID: MW-7 (1-5) **York Sample ID:** 13E0711-01

York Project (SDG) No.	Client Project ID	Matrix	Collection Date/Time	Date Received
13E0711	170246501	Soil	May 20, 2013 1:25 pm	05/21/2013

Semi-Volatiles, 8270 Target List **Log-in Notes:** **Sample Notes:**

Sample Prepared by Method: EPA 3550B

CAS No.	Parameter	Result	Flag	Units	MDL	RL	Dilution	Reference Method	Date/Time Prepared	Date/Time Analyzed	Analyst
84-74-2	Di-n-butyl phthalate	ND	U	mg/kg dry	0.557	1.37	5	EPA SW-846 8270C	05/22/2013 14:29	05/23/2013 15:34	SR
95-50-1	1,2-Dichlorobenzene	ND	U	mg/kg dry	0.897	1.37	5	EPA SW-846 8270C	05/22/2013 14:29	05/23/2013 15:34	SR
106-46-7	1,4-Dichlorobenzene	ND	U	mg/kg dry	0.845	1.37	5	EPA SW-846 8270C	05/22/2013 14:29	05/23/2013 15:34	SR
541-73-1	1,3-Dichlorobenzene	ND	U	mg/kg dry	0.433	1.37	5	EPA SW-846 8270C	05/22/2013 14:29	05/23/2013 15:34	SR
91-94-1	3,3'-Dichlorobenzidine	ND	U	mg/kg dry	0.719	1.37	5	EPA SW-846 8270C	05/22/2013 14:29	05/23/2013 15:34	SR
120-83-2	2,4-Dichlorophenol	ND	U	mg/kg dry	1.12	1.37	5	EPA SW-846 8270C	05/22/2013 14:29	05/23/2013 15:34	SR
84-66-2	Diethyl phthalate	ND	U	mg/kg dry	0.861	1.37	5	EPA SW-846 8270C	05/22/2013 14:29	05/23/2013 15:34	SR
105-67-9	2,4-Dimethylphenol	ND	U	mg/kg dry	0.960	1.37	5	EPA SW-846 8270C	05/22/2013 14:29	05/23/2013 15:34	SR
131-11-3	Dimethyl phthalate	ND	U	mg/kg dry	0.612	1.37	5	EPA SW-846 8270C	05/22/2013 14:29	05/23/2013 15:34	SR
534-52-1	4,6-Dinitro-2-methylphenol	ND	U	mg/kg dry	1.73	2.74	5	EPA SW-846 8270C	05/22/2013 14:29	05/23/2013 15:34	SR
88-74-4	2-Nitroaniline	ND	U	mg/kg dry	1.20	1.37	5	EPA SW-846 8270C	05/22/2013 14:29	05/23/2013 15:34	SR
51-28-5	2,4-Dinitrophenol	ND	U	mg/kg dry	1.15	2.74	5	EPA SW-846 8270C	05/22/2013 14:29	05/23/2013 15:34	SR
606-20-2	2,6-Dinitrotoluene	ND	U	mg/kg dry	0.705	1.37	5	EPA SW-846 8270C	05/22/2013 14:29	05/23/2013 15:34	SR
121-14-2	2,4-Dinitrotoluene	ND	U	mg/kg dry	0.606	1.37	5	EPA SW-846 8270C	05/22/2013 14:29	05/23/2013 15:34	SR
117-84-0	Di-n-octyl phthalate	ND	U	mg/kg dry	1.37	1.37	5	EPA SW-846 8270C	05/22/2013 14:29	05/23/2013 15:34	SR
206-44-0	Fluoranthene	**1.04**	J, D	mg/kg dry	0.804	1.37	5	EPA SW-846 8270C	05/22/2013 14:29	05/23/2013 15:34	SR
86-73-7	Fluorene	ND	U	mg/kg dry	0.658	1.37	5	EPA SW-846 8270C	05/22/2013 14:29	05/23/2013 15:34	SR
118-74-1	Hexachlorobenzene	ND	U	mg/kg dry	0.809	1.37	5	EPA SW-846 8270C	05/22/2013 14:29	05/23/2013 15:34	SR
87-68-3	Hexachlorobutadiene	ND	U	mg/kg dry	0.463	1.37	5	EPA SW-846 8270C	05/22/2013 14:29	05/23/2013 15:34	SR
77-47-4	Hexachlorocyclopentadiene	ND	U	mg/kg dry	1.02	1.37	5	EPA SW-846 8270C	05/22/2013 14:29	05/23/2013 15:34	SR
67-72-1	Hexachloroethane	ND	U	mg/kg dry	0.392	1.37	5	EPA SW-846 8270C	05/22/2013 14:29	05/23/2013 15:34	SR
193-39-5	Indeno(1,2,3-cd)pyrene	ND	U	mg/kg dry	0.625	1.37	5	EPA SW-846 8270C	05/22/2013 14:29	05/23/2013 15:34	SR
78-59-1	Isophorone	ND	U	mg/kg dry	0.472	1.37	5	EPA SW-846 8270C	05/22/2013 14:29	05/23/2013 15:34	SR
91-57-6	2-Methylnaphthalene	ND	U	mg/kg dry	1.05	1.37	5	EPA SW-846 8270C	05/22/2013 14:29	05/23/2013 15:34	SR
95-48-7	2-Methylphenol	ND	U	mg/kg dry	0.521	1.37	5	EPA SW-846 8270C	05/22/2013 14:29	05/23/2013 15:34	SR
65794-96-9	3- & 4-Methylphenols	ND	U	mg/kg dry	0.595	1.37	5	EPA SW-846 8270C	05/22/2013 14:29	05/23/2013 15:34	SR
91-20-3	Naphthalene	ND	U	mg/kg dry	0.337	1.37	5	EPA SW-846 8270C	05/22/2013 14:29	05/23/2013 15:34	SR
99-09-2	3-Nitroaniline	ND	U	mg/kg dry	1.36	1.37	5	EPA SW-846 8270C	05/22/2013 14:29	05/23/2013 15:34	SR
100-01-6	4-Nitroaniline	ND	U	mg/kg dry	0.568	1.37	5	EPA SW-846 8270C	05/22/2013 14:29	05/23/2013 15:34	SR
98-95-3	Nitrobenzene	ND	U	mg/kg dry	0.403	1.37	5	EPA SW-846 8270C	05/22/2013 14:29	05/23/2013 15:34	SR
100-02-7	4-Nitrophenol	ND	U	mg/kg dry	0.516	1.37	5	EPA SW-846 8270C	05/22/2013 14:29	05/23/2013 15:34	SR
88-75-5	2-Nitrophenol	ND	U	mg/kg dry	0.373	1.37	5	EPA SW-846 8270C	05/22/2013 14:29	05/23/2013 15:34	SR

Sample Information

Client Sample ID: MW-7 (1-5) **York Sample ID:** 13E0711-01

York Project (SDG) No.	Client Project ID	Matrix	Collection Date/Time	Date Received
13E0711	170246501	Soil	May 20, 2013 1:25 pm	05/21/2013

Semi-Volatiles, 8270 Target List

Log-in Notes: **Sample Notes:**

Sample Prepared by Method: EPA 3550B

CAS No.	Parameter	Result	Flag	Units	MDL	RL	Dilution	Reference Method	Date/Time Prepared	Date/Time Analyzed	Analyst
621-64-7	N-nitroso-di-n-propylamine	ND	U	mg/kg dry	0.458	1.37	5	EPA SW-846 8270C	05/22/2013 14:29	05/23/2013 15:34	SR
62-75-9	N-Nitrosodimethylamine	ND	U	mg/kg dry	0.562	1.37	5	EPA SW-846 8270C	05/22/2013 14:29	05/23/2013 15:34	SR
86-30-6	N-Nitrosodiphenylamine	ND	U	mg/kg dry	0.620	1.37	5	EPA SW-846 8270C	05/22/2013 14:29	05/23/2013 15:34	SR
87-86-5	Pentachlorophenol	ND	U	mg/kg dry	1.03	1.37	5	EPA SW-846 8270C	05/22/2013 14:29	05/23/2013 15:34	SR
85-01-8	Phenanthrene	**0.941**	J, D	mg/kg dry	0.716	1.37	5	EPA SW-846 8270C	05/22/2013 14:29	05/23/2013 15:34	SR
108-95-2	Phenol	ND	U	mg/kg dry	0.592	1.37	5	EPA SW-846 8270C	05/22/2013 14:29	05/23/2013 15:34	SR
129-00-0	Pyrene	**1.30**	J, D	mg/kg dry	0.559	1.37	5	EPA SW-846 8270C	05/22/2013 14:29	05/23/2013 15:34	SR
110-86-1	Pyridine	ND	U	mg/kg dry	0.963	1.37	5	EPA SW-846 8270C	05/22/2013 14:29	05/23/2013 15:34	SR
120-82-1	1,2,4-Trichlorobenzene	ND	U	mg/kg dry	0.496	1.37	5	EPA SW-846 8270C	05/22/2013 14:29	05/23/2013 15:34	SR
95-95-4	2,4,5-Trichlorophenol	ND	U	mg/kg dry	1.06	1.37	5	EPA SW-846 8270C	05/22/2013 14:29	05/23/2013 15:34	SR
88-06-2	2,4,6-Trichlorophenol	ND	U	mg/kg dry	0.697	1.37	5	EPA SW-846 8270C	05/22/2013 14:29	05/23/2013 15:34	SR

	Surrogate Recoveries	Result	Acceptance Range
5175-83-7	*Surrogate: 2,4,6-Tribromophenol*	*68.5 %*	*15-110*
321-60-8	*Surrogate: 2-Fluorobiphenyl*	*75.2 %*	*30-130*
367-12-4	*Surrogate: 2-Fluorophenol*	*52.4 %*	*15-110*
4165-60-0	*Surrogate: Nitrobenzene-d5*	*61.6 %*	*30-130*
4165-62-2	*Surrogate: Phenol-d5*	*65.8 %*	*15-110*
1718-51-0	*Surrogate: Terphenyl-d14*	*103 %*	*30-130*

Pesticides/PCBs, EPA 8081/8082 List

Log-in Notes: **Sample Notes:**

Sample Prepared by Method: EPA 3550B

CAS No.	Parameter	Result	Flag	Units	MDL	RL	Dilution	Reference Method	Date/Time Prepared	Date/Time Analyzed	Analyst
8001-35-2	Toxaphene	ND	U	mg/kg dry	0.137	0.137	5	EPA SW 846-8081/8082	05/22/2013 14:35	05/23/2013 10:38	JW
72-43-5	Methoxychlor	ND	U	mg/kg dry	0.0136	0.0136	5	EPA SW 846-8081/8082	05/22/2013 14:35	05/23/2013 10:38	JW
1024-57-3	Heptachlor epoxide	ND	U	mg/kg dry	0.00271	0.00271	5	EPA SW 846-8081/8082	05/22/2013 14:35	05/23/2013 10:38	JW
76-44-8	Heptachlor	ND	U	mg/kg dry	0.00271	0.00271	5	EPA SW 846-8081/8082	05/22/2013 14:35	05/23/2013 10:38	JW
58-89-9	gamma-BHC (Lindane)	ND	U	mg/kg dry	0.00271	0.00271	5	EPA SW 846-8081/8082	05/22/2013 14:35	05/23/2013 10:38	JW
53494-70-5	Endrin ketone	ND	U	mg/kg dry	0.00271	0.00271	5	EPA SW 846-8081/8082	05/22/2013 14:35	05/23/2013 10:38	JW
7421-93-4	Endrin aldehyde	ND	U	mg/kg dry	0.00271	0.00271	5	EPA SW 846-8081/8082	05/22/2013 14:35	05/23/2013 10:38	JW
72-20-8	Endrin	ND	U	mg/kg dry	0.00271	0.00271	5	EPA SW 846-8081/8082	05/22/2013 14:35	05/23/2013 10:38	JW
1031-07-8	Endosulfan sulfate	ND	U	mg/kg dry	0.00271	0.00271	5	EPA SW 846-8081/8082	05/22/2013 14:35	05/23/2013 10:38	JW
33213-65-9	Endosulfan II	ND	U	mg/kg dry	0.00271	0.00271	5	EPA SW 846-8081/8082	05/22/2013 14:35	05/23/2013 10:38	JW
959-98-8	Endosulfan I	ND	U	mg/kg dry	0.00271	0.00271	5	EPA SW 846-8081/8082	05/22/2013 14:35	05/23/2013 10:38	JW
60-57-1	Dieldrin	ND	U	mg/kg dry	0.00271	0.00271	5	EPA SW 846-8081/8082	05/22/2013 14:35	05/23/2013 10:38	JW
319-86-8	delta-BHC	ND	U	mg/kg dry	0.00271	0.00271	5	EPA SW 846-8081/8082	05/22/2013 14:35	05/23/2013 10:38	JW

Sample Information

Client Sample ID: MW-7 (1-5) **York Sample ID:** 13E0711-01

York Project (SDG) No.	Client Project ID	Matrix	Collection Date/Time	Date Received
13E0711	170246501	Soil	May 20, 2013 1:25 pm	05/21/2013

Pesticides/PCBs, EPA 8081/8082 List

Log-in Notes: **Sample Notes:**

Sample Prepared by Method: EPA 3550B

CAS No.	Parameter	Result	Flag	Units	MDL	RL	Dilution	Reference Method	Date/Time Prepared	Date/Time Analyzed	Analyst
57-74-9	Chlordane, total	ND	U	mg/kg dry	0.0109	0.0109	5	EPA SW 846-8081/8082	05/22/2013 14:35	05/23/2013 10:38	JW
319-85-7	beta-BHC	ND	U	mg/kg dry	0.00271	0.00271	5	EPA SW 846-8081/8082	05/22/2013 14:35	05/23/2013 10:38	JW
319-84-6	alpha-BHC	ND	U	mg/kg dry	0.00271	0.00271	5	EPA SW 846-8081/8082	05/22/2013 14:35	05/23/2013 10:38	JW
309-00-2	Aldrin	ND	U	mg/kg dry	0.00271	0.00271	5	EPA SW 846-8081/8082	05/22/2013 14:35	05/23/2013 10:38	JW
50-29-3	4,4'-DDT	**0.0120**	D	mg/kg dry	0.00271	0.00271	5	EPA SW 846-8081/8082	05/22/2013 14:35	05/23/2013 10:38	JW
72-55-9	4,4'-DDE	**0.00722**	D	mg/kg dry	0.00271	0.00271	5	EPA SW 846-8081/8082	05/22/2013 14:35	05/23/2013 10:38	JW
72-54-8	4,4'-DDD	ND	U	mg/kg dry	0.00271	0.00271	5	EPA SW 846-8081/8082	05/22/2013 14:35	05/23/2013 10:38	JW
11096-82-5	Aroclor 1260	ND	U	mg/kg dry	0.0280	0.0280	1	EPA SW 846-8081/8082	05/22/2013 14:35	05/23/2013 10:15	JW
11097-69-1	Aroclor 1254	ND	U	mg/kg dry	0.0280	0.0280	1	EPA SW 846-8081/8082	05/22/2013 14:35	05/23/2013 10:15	JW
12672-29-6	Aroclor 1248	ND	U	mg/kg dry	0.0280	0.0280	1	EPA SW 846-8081/8082	05/22/2013 14:35	05/23/2013 10:15	JW
53469-21-9	Aroclor 1242	ND	U	mg/kg dry	0.0280	0.0280	1	EPA SW 846-8081/8082	05/22/2013 14:35	05/23/2013 10:15	JW
11141-16-5	Aroclor 1232	ND	U	mg/kg dry	0.0280	0.0280	1	EPA SW 846-8081/8082	05/22/2013 14:35	05/23/2013 10:15	JW
11104-28-2	Aroclor 1221	ND	U	mg/kg dry	0.0280	0.0280	1	EPA SW 846-8081/8082	05/22/2013 14:35	05/23/2013 10:15	JW
12674-11-2	Aroclor 1016	ND	U	mg/kg dry	0.0280	0.0280	1	EPA SW 846-8081/8082	05/22/2013 14:35	05/23/2013 10:15	JW
1336-36-3	Total PCBs	ND	U	mg/kg dry	0.0112	0.0280	1	EPA SW 846-8081/8082	05/22/2013 14:35	05/23/2013 10:15	JW

	Surrogate Recoveries	Result	Acceptance Range
877-09-8	*Surrogate: Tetrachloro-m-xylene*	*66.3 %*	*30-150*
2051-24-3	*Surrogate: Decachlorobiphenyl*	*50.8 %*	*30-150*

Metals, Target Analyte

Log-in Notes: **Sample Notes:**

Sample Prepared by Method: EPA 3050B

CAS No.	Parameter	Result	Flag	Units	MDL	RL	Dilution	Reference Method	Date/Time Prepared	Date/Time Analyzed	Analyst
7429-90-5	Aluminum	**18700**		mg/kg dry	1.12	2.19	1	EPA SW846-6010B	05/22/2013 14:56	05/22/2013 23:09	MW
7440-36-0	Antimony	ND	U	mg/kg dry	0.241	0.548	1	EPA SW846-6010B	05/22/2013 14:56	05/22/2013 23:09	MW
7440-38-2	Arsenic	**6.39**		mg/kg dry	0.373	1.10	1	EPA SW846-6010B	05/22/2013 14:56	05/22/2013 23:09	MW
7440-39-3	Barium	**558**		mg/kg dry	0.143	0.548	1	EPA SW846-6010B	05/22/2013 14:56	05/22/2013 23:09	MW
7440-41-7	Beryllium	ND	U	mg/kg dry	0.110	0.110	1	EPA SW846-6010B	05/22/2013 14:56	05/22/2013 23:09	MW
7440-43-9	Cadmium	**1.17**		mg/kg dry	0.110	0.548	1	EPA SW846-6010B	05/22/2013 14:56	05/22/2013 23:09	MW
7440-70-2	Calcium	**7470**		mg/kg dry	0.044	5.48	1	EPA SW846-6010B	05/22/2013 14:56	05/22/2013 23:09	MW
7440-47-3	Chromium	**25.1**		mg/kg dry	0.132	0.548	1	EPA SW846-6010B	05/22/2013 14:56	05/22/2013 23:09	MW
7440-48-4	Cobalt	**16.7**		mg/kg dry	0.088	0.548	1	EPA SW846-6010B	05/22/2013 14:56	05/22/2013 23:09	MW
7440-50-8	Copper	**50.1**		mg/kg dry	0.132	0.548	1	EPA SW846-6010B	05/22/2013 14:56	05/22/2013 23:09	MW
7439-89-6	Iron	**42500**	E	mg/kg dry	0.713	2.19	1	EPA SW846-6010B	05/22/2013 14:56	05/22/2013 23:09	MW
7439-92-1	Lead	**392**		mg/kg dry	0.186	0.329	1	EPA SW846-6010B	05/22/2013 14:56	05/22/2013 23:09	MW
7439-95-4	Magnesium	**11700**		mg/kg dry	0.494	5.48	1	EPA SW846-6010B	05/22/2013 14:56	05/22/2013 23:09	MW

Sample Information

Client Sample ID: MW-7 (1-5) **York Sample ID:** 13E0711-01

York Project (SDG) No.	Client Project ID	Matrix	Collection Date/Time	Date Received
13E0711	170246501	Soil	May 20, 2013 1:25 pm	05/21/2013

Metals, Target Analyte

Log-in Notes: **Sample Notes:**

Sample Prepared by Method: EPA 3050B

CAS No.	Parameter	Result	Flag	Units	MDL	RL	Dilution	Reference Method	Date/Time Prepared	Date/Time Analyzed	Analyst
7439-96-5	Manganese	**432**		mg/kg dry	0.121	1.10	1	EPA SW846-6010B	05/22/2013 14:56	05/22/2013 23:09	MW
7440-02-0	Nickel	**24.3**		mg/kg dry	0.143	0.548	1	EPA SW846-6010B	05/22/2013 14:56	05/22/2013 23:09	MW
7440-09-7	Potassium	**12300**	B	mg/kg dry	3.71	11.0	1	EPA SW846-6010B	05/22/2013 14:56	05/22/2013 23:09	MW
7782-49-2	Selenium	ND	U	mg/kg dry	0.548	0.548	1	EPA SW846-6010B	05/22/2013 14:56	05/22/2013 23:09	MW
7440-22-4	Silver	ND	U	mg/kg dry	0.110	0.548	1	EPA SW846-6010B	05/22/2013 14:56	05/22/2013 23:09	MW
7440-23-5	Sodium	**326**	B	mg/kg dry	5.78	11.0	1	EPA SW846-6010B	05/22/2013 14:56	05/22/2013 23:09	MW
7440-28-0	Thallium	ND	U	mg/kg dry	0.351	0.548	1	EPA SW846-6010B	05/22/2013 14:56	05/22/2013 23:09	MW
7440-62-2	Vanadium	**64.0**		mg/kg dry	0.121	0.548	1	EPA SW846-6010B	05/22/2013 14:56	05/22/2013 23:09	MW
7440-66-6	Zinc	**501**		mg/kg dry	0.099	0.548	1	EPA SW846-6010B	05/22/2013 14:56	05/22/2013 23:09	MW

Mercury by 7470/7471

Log-in Notes: **Sample Notes:**

Sample Prepared by Method: EPA SW846-7471

CAS No.	Parameter	Result	Flag	Units	MDL	RL	Dilution	Reference Method	Date/Time Prepared	Date/Time Analyzed	Analyst
7439-97-6	Mercury	ND	U	mg/kg dry	0.0362	0.0362	1	EPA SW846-7471	05/22/2013 15:05	05/23/2013 09:05	AA

Total Solids

Log-in Notes: **Sample Notes:**

Sample Prepared by Method: % Solids Prep

CAS No.	Parameter	Result	Flag	Units	MDL	RL	Dilution	Reference Method	Date/Time Prepared	Date/Time Analyzed	Analyst
solids	% Solids	**91.2**		%	0.100	0.100	1	SM 2540G	05/22/2013 12:11	05/23/2013 09:58	AMC

Sample Information

Client Sample ID: MW-7 (7-9) **York Sample ID:** 13E0711-02

York Project (SDG) No.	Client Project ID	Matrix	Collection Date/Time	Date Received
13E0711	170246501	Soil	May 20, 2013 1:35 pm	05/21/2013

Volatile Organics, 8260 List

Log-in Notes: **Sample Notes:**

Sample Prepared by Method: EPA 5035A

CAS No.	Parameter	Result	Flag	Units	MDL	RL	Dilution	Reference Method	Date/Time Prepared	Date/Time Analyzed	Analyst
630-20-6	1,1,1,2-Tetrachloroethane	ND	U	mg/kg dry	0.0024	0.0048	1	EPA SW846-8260B	05/22/2013 14:10	05/23/2013 05:52	SS
71-55-6	1,1,1-Trichloroethane	ND	U	mg/kg dry	0.0024	0.0048	1	EPA SW846-8260B	05/22/2013 14:10	05/23/2013 05:52	SS
79-34-5	1,1,2,2-Tetrachloroethane	ND	U	mg/kg dry	0.0024	0.0048	1	EPA SW846-8260B	05/22/2013 14:10	05/23/2013 05:52	SS
76-13-1	,1,2-Trichloro-1,2,2-trifluoroethane (Freon 113	ND	U	mg/kg dry	0.0024	0.0048	1	EPA SW846-8260B	05/22/2013 14:10	05/23/2013 05:52	SS
79-00-5	1,1,2-Trichloroethane	ND	U	mg/kg dry	0.0024	0.0048	1	EPA SW846-8260B	05/22/2013 14:10	05/23/2013 05:52	SS
75-34-3	1,1-Dichloroethane	ND	U	mg/kg dry	0.0024	0.0048	1	EPA SW846-8260B	05/22/2013 14:10	05/23/2013 05:52	SS
75-35-4	1,1-Dichloroethylene	ND	U	mg/kg dry	0.0024	0.0048	1	EPA SW846-8260B	05/22/2013 14:10	05/23/2013 05:52	SS

Sample Information

Client Sample ID: MW-7 (7-9) **York Sample ID:** 13E0711-02

York Project (SDG) No.	Client Project ID	Matrix	Collection Date/Time	Date Received
13E0711	170246501	Soil	May 20, 2013 1:35 pm	05/21/2013

Volatile Organics, 8260 List

Log-in Notes:

Sample Notes:

Sample Prepared by Method: EPA 5035A

CAS No.	Parameter	Result	Flag	Units	MDL	RL	Dilution	Reference Method	Date/Time Prepared	Date/Time Analyzed	Analyst
563-58-6	1,1-Dichloropropylene	ND	U	mg/kg dry	0.0024	0.0048	1	EPA SW846-8260B	05/22/2013 14:10	05/23/2013 05:52	SS
87-61-6	1,2,3-Trichlorobenzene	ND	U	mg/kg dry	0.0024	0.0048	1	EPA SW846-8260B	05/22/2013 14:10	05/23/2013 05:52	SS
96-18-4	1,2,3-Trichloropropane	ND	U	mg/kg dry	0.0024	0.0048	1	EPA SW846-8260B	05/22/2013 14:10	05/23/2013 05:52	SS
120-82-1	1,2,4-Trichlorobenzene	ND	U	mg/kg dry	0.0024	0.0048	1	EPA SW846-8260B	05/22/2013 14:10	05/23/2013 05:52	SS
95-63-6	1,2,4-Trimethylbenzene	ND	U	mg/kg dry	0.0024	0.0048	1	EPA SW846-8260B	05/22/2013 14:10	05/23/2013 05:52	SS
96-12-8	1,2-Dibromo-3-chloropropane	ND	U	mg/kg dry	0.0024	0.0048	1	EPA SW846-8260B	05/22/2013 14:10	05/23/2013 05:52	SS
106-93-4	1,2-Dibromoethane	ND	U	mg/kg dry	0.0024	0.0048	1	EPA SW846-8260B	05/22/2013 14:10	05/23/2013 05:52	SS
95-50-1	1,2-Dichlorobenzene	ND	U	mg/kg dry	0.0024	0.0048	1	EPA SW846-8260B	05/22/2013 14:10	05/23/2013 05:52	SS
107-06-2	1,2-Dichloroethane	ND	U	mg/kg dry	0.0024	0.0048	1	EPA SW846-8260B	05/22/2013 14:10	05/23/2013 05:52	SS
78-87-5	1,2-Dichloropropane	ND	U	mg/kg dry	0.0024	0.0048	1	EPA SW846-8260B	05/22/2013 14:10	05/23/2013 05:52	SS
108-67-8	1,3,5-Trimethylbenzene	ND	U	mg/kg dry	0.0024	0.0048	1	EPA SW846-8260B	05/22/2013 14:10	05/23/2013 05:52	SS
541-73-1	1,3-Dichlorobenzene	ND	U	mg/kg dry	0.0024	0.0048	1	EPA SW846-8260B	05/22/2013 14:10	05/23/2013 05:52	SS
142-28-9	1,3-Dichloropropane	ND	U	mg/kg dry	0.0024	0.0048	1	EPA SW846-8260B	05/22/2013 14:10	05/23/2013 05:52	SS
106-46-7	1,4-Dichlorobenzene	ND	U	mg/kg dry	0.0024	0.0048	1	EPA SW846-8260B	05/22/2013 14:10	05/23/2013 05:52	SS
123-91-1	1,4-Dioxane	ND	U	mg/kg dry	0.048	0.096	1	EPA SW846-8260B	05/22/2013 14:10	05/23/2013 05:52	SS
594-20-7	2,2-Dichloropropane	ND	U	mg/kg dry	0.0024	0.0048	1	EPA SW846-8260B	05/22/2013 14:10	05/23/2013 05:52	SS
78-93-3	2-Butanone	ND	U	mg/kg dry	0.0024	0.0048	1	EPA SW846-8260B	05/22/2013 14:10	05/23/2013 05:52	SS
95-49-8	2-Chlorotoluene	ND	U	mg/kg dry	0.0024	0.0048	1	EPA SW846-8260B	05/22/2013 14:10	05/23/2013 05:52	SS
106-43-4	4-Chlorotoluene	ND	U	mg/kg dry	0.0024	0.0048	1	EPA SW846-8260B	05/22/2013 14:10	05/23/2013 05:52	SS
67-64-1	Acetone	ND	U	mg/kg dry	0.0024	0.0096	1	EPA SW846-8260B	05/22/2013 14:10	05/23/2013 05:52	SS
71-43-2	Benzene	ND	U	mg/kg dry	0.0024	0.0048	1	EPA SW846-8260B	05/22/2013 14:10	05/23/2013 05:52	SS
108-86-1	Bromobenzene	ND	U	mg/kg dry	0.0024	0.0048	1	EPA SW846-8260B	05/22/2013 14:10	05/23/2013 05:52	SS
74-97-5	Bromochloromethane	ND	U	mg/kg dry	0.0024	0.0048	1	EPA SW846-8260B	05/22/2013 14:10	05/23/2013 05:52	SS
75-27-4	Bromodichloromethane	ND	U	mg/kg dry	0.0024	0.0048	1	EPA SW846-8260B	05/22/2013 14:10	05/23/2013 05:52	SS
75-25-2	Bromoform	ND	U	mg/kg dry	0.0024	0.0048	1	EPA SW846-8260B	05/22/2013 14:10	05/23/2013 05:52	SS
74-83-9	Bromomethane	ND	U	mg/kg dry	0.0024	0.0048	1	EPA SW846-8260B	05/22/2013 14:10	05/23/2013 05:52	SS
56-23-5	Carbon tetrachloride	ND	U	mg/kg dry	0.0024	0.0048	1	EPA SW846-8260B	05/22/2013 14:10	05/23/2013 05:52	SS
108-90-7	Chlorobenzene	ND	U	mg/kg dry	0.0024	0.0048	1	EPA SW846-8260B	05/22/2013 14:10	05/23/2013 05:52	SS
75-00-3	Chloroethane	ND	U	mg/kg dry	0.0024	0.0048	1	EPA SW846-8260B	05/22/2013 14:10	05/23/2013 05:52	SS
67-66-3	Chloroform	ND	U	mg/kg dry	0.0024	0.0048	1	EPA SW846-8260B	05/22/2013 14:10	05/23/2013 05:52	SS
74-87-3	Chloromethane	ND	U	mg/kg dry	0.0024	0.0048	1	EPA SW846-8260B	05/22/2013 14:10	05/23/2013 05:52	SS
156-59-2	cis-1,2-Dichloroethylene	ND	U	mg/kg dry	0.0024	0.0048	1	EPA SW846-8260B	05/22/2013 14:10	05/23/2013 05:52	SS

Sample Information

Client Sample ID: MW-7 (7-9) **York Sample ID:** 13E0711-02

York Project (SDG) No.	Client Project ID	Matrix	Collection Date/Time	Date Received
13E0711	170246501	Soil	May 20, 2013 1:35 pm	05/21/2013

Volatile Organics, 8260 List

Log-in Notes:

Sample Notes:

Sample Prepared by Method: EPA 5035A

CAS No.	Parameter	Result	Flag	Units	MDL	RL	Dilution	Reference Method	Date/Time Prepared	Date/Time Analyzed	Analyst
10061-01-5	cis-1,3-Dichloropropylene	ND	U	mg/kg dry	0.0024	0.0048	1	EPA SW846-8260B	05/22/2013 14:10	05/23/2013 05:52	SS
124-48-1	Dibromochloromethane	ND	U	mg/kg dry	0.0024	0.0048	1	EPA SW846-8260B	05/22/2013 14:10	05/23/2013 05:52	SS
74-95-3	Dibromomethane	ND	U	mg/kg dry	0.0024	0.0048	1	EPA SW846-8260B	05/22/2013 14:10	05/23/2013 05:52	SS
75-71-8	Dichlorodifluoromethane	ND	U	mg/kg dry	0.0024	0.0048	1	EPA SW846-8260B	05/22/2013 14:10	05/23/2013 05:52	SS
100-41-4	Ethyl Benzene	ND	U	mg/kg dry	0.0024	0.0048	1	EPA SW846-8260B	05/22/2013 14:10	05/23/2013 05:52	SS
87-68-3	Hexachlorobutadiene	ND	U	mg/kg dry	0.0024	0.0048	1	EPA SW846-8260B	05/22/2013 14:10	05/23/2013 05:52	SS
98-82-8	Isopropylbenzene	ND	U	mg/kg dry	0.0024	0.0048	1	EPA SW846-8260B	05/22/2013 14:10	05/23/2013 05:52	SS
1634-04-4	Methyl tert-butyl ether (MTBE)	ND	U	mg/kg dry	0.0024	0.0048	1	EPA SW846-8260B	05/22/2013 14:10	05/23/2013 05:52	SS
75-09-2	Methylene chloride	**0.011**		mg/kg dry	0.0024	0.0096	1	EPA SW846-8260B	05/22/2013 14:10	05/23/2013 05:52	SS
91-20-3	Naphthalene	ND	U	mg/kg dry	0.0024	0.0096	1	EPA SW846-8260B	05/22/2013 14:10	05/23/2013 05:52	SS
104-51-8	n-Butylbenzene	ND	U	mg/kg dry	0.0024	0.0048	1	EPA SW846-8260B	05/22/2013 14:10	05/23/2013 05:52	SS
103-65-1	n-Propylbenzene	ND	U	mg/kg dry	0.0024	0.0048	1	EPA SW846-8260B	05/22/2013 14:10	05/23/2013 05:52	SS
95-47-6	o-Xylene	ND	U	mg/kg dry	0.0024	0.0048	1	EPA SW846-8260B	05/22/2013 14:10	05/23/2013 05:52	SS
179601-23-1	p- & m- Xylenes	ND	U	mg/kg dry	0.0048	0.0096	1	EPA SW846-8260B	05/22/2013 14:10	05/23/2013 05:52	SS
99-87-6	p-Isopropyltoluene	ND	U	mg/kg dry	0.0024	0.0048	1	EPA SW846-8260B	05/22/2013 14:10	05/23/2013 05:52	SS
135-98-8	sec-Butylbenzene	ND	U	mg/kg dry	0.0024	0.0048	1	EPA SW846-8260B	05/22/2013 14:10	05/23/2013 05:52	SS
100-42-5	Styrene	ND	U	mg/kg dry	0.0024	0.0048	1	EPA SW846-8260B	05/22/2013 14:10	05/23/2013 05:52	SS
98-06-6	tert-Butylbenzene	ND	U	mg/kg dry	0.0024	0.0048	1	EPA SW846-8260B	05/22/2013 14:10	05/23/2013 05:52	SS
127-18-4	Tetrachloroethylene	ND	U	mg/kg dry	0.0024	0.0048	1	EPA SW846-8260B	05/22/2013 14:10	05/23/2013 05:52	SS
108-88-3	Toluene	ND	U	mg/kg dry	0.0024	0.0048	1	EPA SW846-8260B	05/22/2013 14:10	05/23/2013 05:52	SS
156-60-5	trans-1,2-Dichloroethylene	ND	U	mg/kg dry	0.0024	0.0048	1	EPA SW846-8260B	05/22/2013 14:10	05/23/2013 05:52	SS
10061-02-6	trans-1,3-Dichloropropylene	ND	U	mg/kg dry	0.0024	0.0048	1	EPA SW846-8260B	05/22/2013 14:10	05/23/2013 05:52	SS
79-01-6	Trichloroethylene	ND	U	mg/kg dry	0.0024	0.0048	1	EPA SW846-8260B	05/22/2013 14:10	05/23/2013 05:52	SS
75-69-4	Trichlorofluoromethane	ND	U	mg/kg dry	0.0024	0.0048	1	EPA SW846-8260B	05/22/2013 14:10	05/23/2013 05:52	SS
75-01-4	Vinyl Chloride	ND	U	mg/kg dry	0.0024	0.0048	1	EPA SW846-8260B	05/22/2013 14:10	05/23/2013 05:52	SS
1330-20-7	Xylenes, Total	ND	U	mg/kg dry	0.0072	0.014	1	EPA SW846-8260B	05/22/2013 14:10	05/23/2013 05:52	SS
108-05-4	Vinyl acetate	ND	U	mg/kg dry	0.0024	0.0048	1	EPA SW846-8260B	05/22/2013 14:10	05/23/2013 05:52	SS

	Surrogate Recoveries	Result	Acceptance Range
17060-07-0	*Surrogate: 1,2-Dichloroethane-d4*	*107 %*	*73-130*
460-00-4	*Surrogate: p-Bromofluorobenzene*	*100 %*	*72-127*
2037-26-5	*Surrogate: Toluene-d8*	*99.5 %*	*84-117*

Sample Information

Client Sample ID: MW-7 (7-9) **York Sample ID:** 13E0711-02

York Project (SDG) No.	Client Project ID	Matrix	Collection Date/Time	Date Received
13E0711	170246501	Soil	May 20, 2013 1:35 pm	05/21/2013

Semi-Volatiles, 8270 Target List

Log-in Notes:

Sample Notes:

Sample Prepared by Method: EPA 3550B

CAS No.	Parameter	Result	Flag	Units	MDL	RL	Dilution	Reference Method	Date/Time Prepared	Date/Time Analyzed	Analyst
83-32-9	Acenaphthene	ND	U	mg/kg dry	0.0993	0.274	1	EPA SW-846 8270C	05/22/2013 14:29	05/23/2013 16:05	SR
208-96-8	Acenaphthylene	ND	U	mg/kg dry	0.132	0.274	1	EPA SW-846 8270C	05/22/2013 14:29	05/23/2013 16:05	SR
62-53-3	Aniline	ND	U	mg/kg dry	0.157	0.274	1	EPA SW-846 8270C	05/22/2013 14:29	05/23/2013 16:05	SR
120-12-7	Anthracene	ND	U	mg/kg dry	0.150	0.274	1	EPA SW-846 8270C	05/22/2013 14:29	05/23/2013 16:05	SR
56-55-3	Benzo(a)anthracene	ND	U	mg/kg dry	0.103	0.274	1	EPA SW-846 8270C	05/22/2013 14:29	05/23/2013 16:05	SR
50-32-8	Benzo(a)pyrene	ND	U	mg/kg dry	0.109	0.274	1	EPA SW-846 8270C	05/22/2013 14:29	05/23/2013 16:05	SR
205-99-2	Benzo(b)fluoranthene	ND	U	mg/kg dry	0.230	0.274	1	EPA SW-846 8270C	05/22/2013 14:29	05/23/2013 16:05	SR
191-24-2	Benzo(g,h,i)perylene	ND	U	mg/kg dry	0.0910	0.274	1	EPA SW-846 8270C	05/22/2013 14:29	05/23/2013 16:05	SR
100-51-6	Benzyl alcohol	ND	U	mg/kg dry	0.274	0.274	1	EPA SW-846 8270C	05/22/2013 14:29	05/23/2013 16:05	SR
207-08-9	Benzo(k)fluoranthene	ND	U	mg/kg dry	0.274	0.274	1	EPA SW-846 8270C	05/22/2013 14:29	05/23/2013 16:05	SR
85-68-7	Benzyl butyl phthalate	ND	U	mg/kg dry	0.151	0.274	1	EPA SW-846 8270C	05/22/2013 14:29	05/23/2013 16:05	SR
101-55-3	4-Bromophenyl phenyl ether	ND	U	mg/kg dry	0.132	0.274	1	EPA SW-846 8270C	05/22/2013 14:29	05/23/2013 16:05	SR
59-50-7	4-Chloro-3-methylphenol	ND	U	mg/kg dry	0.185	0.274	1	EPA SW-846 8270C	05/22/2013 14:29	05/23/2013 16:05	SR
106-47-8	4-Chloroaniline	ND	U	mg/kg dry	0.0713	0.274	1	EPA SW-846 8270C	05/22/2013 14:29	05/23/2013 16:05	SR
111-91-1	Bis(2-chloroethoxy)methane	ND	U	mg/kg dry	0.0943	0.274	1	EPA SW-846 8270C	05/22/2013 14:29	05/23/2013 16:05	SR
111-44-4	Bis(2-chloroethyl)ether	ND	U	mg/kg dry	0.140	0.274	1	EPA SW-846 8270C	05/22/2013 14:29	05/23/2013 16:05	SR
108-60-1	Bis(2-chloroisopropyl)ether	ND	U	mg/kg dry	0.0965	0.274	1	EPA SW-846 8270C	05/22/2013 14:29	05/23/2013 16:05	SR
117-81-7	Bis(2-ethylhexyl)phthalate	ND	U	mg/kg dry	0.189	0.274	1	EPA SW-846 8270C	05/22/2013 14:29	05/23/2013 16:05	SR
91-58-7	2-Chloronaphthalene	ND	U	mg/kg dry	0.148	0.274	1	EPA SW-846 8270C	05/22/2013 14:29	05/23/2013 16:05	SR
95-57-8	2-Chlorophenol	ND	U	mg/kg dry	0.0905	0.274	1	EPA SW-846 8270C	05/22/2013 14:29	05/23/2013 16:05	SR
7005-72-3	4-Chlorophenyl phenyl ether	ND	U	mg/kg dry	0.161	0.274	1	EPA SW-846 8270C	05/22/2013 14:29	05/23/2013 16:05	SR
218-01-9	Chrysene	ND	U	mg/kg dry	0.126	0.274	1	EPA SW-846 8270C	05/22/2013 14:29	05/23/2013 16:05	SR
53-70-3	Dibenzo(a,h)anthracene	ND	U	mg/kg dry	0.110	0.274	1	EPA SW-846 8270C	05/22/2013 14:29	05/23/2013 16:05	SR
132-64-9	Dibenzofuran	ND	U	mg/kg dry	0.128	0.274	1	EPA SW-846 8270C	05/22/2013 14:29	05/23/2013 16:05	SR
84-74-2	Di-n-butyl phthalate	ND	U	mg/kg dry	0.111	0.274	1	EPA SW-846 8270C	05/22/2013 14:29	05/23/2013 16:05	SR
95-50-1	1,2-Dichlorobenzene	ND	U	mg/kg dry	0.179	0.274	1	EPA SW-846 8270C	05/22/2013 14:29	05/23/2013 16:05	SR
106-46-7	1,4-Dichlorobenzene	ND	U	mg/kg dry	0.169	0.274	1	EPA SW-846 8270C	05/22/2013 14:29	05/23/2013 16:05	SR
541-73-1	1,3-Dichlorobenzene	ND	U	mg/kg dry	0.0866	0.274	1	EPA SW-846 8270C	05/22/2013 14:29	05/23/2013 16:05	SR
91-94-1	3,3'-Dichlorobenzidine	ND	U	mg/kg dry	0.144	0.274	1	EPA SW-846 8270C	05/22/2013 14:29	05/23/2013 16:05	SR
120-83-2	2,4-Dichlorophenol	ND	U	mg/kg dry	0.224	0.274	1	EPA SW-846 8270C	05/22/2013 14:29	05/23/2013 16:05	SR
84-66-2	Diethyl phthalate	ND	U	mg/kg dry	0.172	0.274	1	EPA SW-846 8270C	05/22/2013 14:29	05/23/2013 16:05	SR
105-67-9	2,4-Dimethylphenol	ND	U	mg/kg dry	0.192	0.274	1	EPA SW-846 8270C	05/22/2013 14:29	05/23/2013 16:05	SR



Sample Information

Client Sample ID: MW-7 (7-9) **York Sample ID:** 13E0711-02

York Project (SDG) No.	Client Project ID	Matrix	Collection Date/Time	Date Received
13E0711	170246501	Soil	May 20, 2013 1:35 pm	05/21/2013

Semi-Volatiles, 8270 Target List **Log-in Notes:** **Sample Notes:**

Sample Prepared by Method: EPA 3550B

CAS No.	Parameter	Result	Flag	Units	MDL	RL	Dilution	Reference Method	Date/Time Prepared	Date/Time Analyzed	Analyst
131-11-3	Dimethyl phthalate	ND	U	mg/kg dry	0.122	0.274	1	EPA SW-846 8270C	05/22/2013 14:29	05/23/2013 16:05	SR
534-52-1	4,6-Dinitro-2-methylphenol	ND	U	mg/kg dry	0.345	0.548	1	EPA SW-846 8270C	05/22/2013 14:29	05/23/2013 16:05	SR
88-74-4	2-Nitroaniline	ND	U	mg/kg dry	0.239	0.274	1	EPA SW-846 8270C	05/22/2013 14:29	05/23/2013 16:05	SR
51-28-5	2,4-Dinitrophenol	ND	U	mg/kg dry	0.230	0.548	1	EPA SW-846 8270C	05/22/2013 14:29	05/23/2013 16:05	SR
606-20-2	2,6-Dinitrotoluene	ND	U	mg/kg dry	0.141	0.274	1	EPA SW-846 8270C	05/22/2013 14:29	05/23/2013 16:05	SR
121-14-2	2,4-Dinitrotoluene	ND	U	mg/kg dry	0.121	0.274	1	EPA SW-846 8270C	05/22/2013 14:29	05/23/2013 16:05	SR
117-84-0	Di-n-octyl phthalate	ND	U	mg/kg dry	0.274	0.274	1	EPA SW-846 8270C	05/22/2013 14:29	05/23/2013 16:05	SR
206-44-0	Fluoranthene	ND	U	mg/kg dry	0.161	0.274	1	EPA SW-846 8270C	05/22/2013 14:29	05/23/2013 16:05	SR
86-73-7	Fluorene	ND	U	mg/kg dry	0.132	0.274	1	EPA SW-846 8270C	05/22/2013 14:29	05/23/2013 16:05	SR
118-74-1	Hexachlorobenzene	ND	U	mg/kg dry	0.162	0.274	1	EPA SW-846 8270C	05/22/2013 14:29	05/23/2013 16:05	SR
87-68-3	Hexachlorobutadiene	ND	U	mg/kg dry	0.0927	0.274	1	EPA SW-846 8270C	05/22/2013 14:29	05/23/2013 16:05	SR
77-47-4	Hexachlorocyclopentadiene	ND	U	mg/kg dry	0.204	0.274	1	EPA SW-846 8270C	05/22/2013 14:29	05/23/2013 16:05	SR
67-72-1	Hexachloroethane	ND	U	mg/kg dry	0.0784	0.274	1	EPA SW-846 8270C	05/22/2013 14:29	05/23/2013 16:05	SR
193-39-5	Indeno(1,2,3-cd)pyrene	ND	U	mg/kg dry	0.125	0.274	1	EPA SW-846 8270C	05/22/2013 14:29	05/23/2013 16:05	SR
78-59-1	Isophorone	ND	U	mg/kg dry	0.0943	0.274	1	EPA SW-846 8270C	05/22/2013 14:29	05/23/2013 16:05	SR
91-57-6	2-Methylnaphthalene	ND	U	mg/kg dry	0.211	0.274	1	EPA SW-846 8270C	05/22/2013 14:29	05/23/2013 16:05	SR
95-48-7	2-Methylphenol	ND	U	mg/kg dry	0.104	0.274	1	EPA SW-846 8270C	05/22/2013 14:29	05/23/2013 16:05	SR
65794-96-9	3- & 4-Methylphenols	ND	U	mg/kg dry	0.119	0.274	1	EPA SW-846 8270C	05/22/2013 14:29	05/23/2013 16:05	SR
91-20-3	Naphthalene	ND	U	mg/kg dry	0.0674	0.274	1	EPA SW-846 8270C	05/22/2013 14:29	05/23/2013 16:05	SR
99-09-2	3-Nitroaniline	ND	U	mg/kg dry	0.273	0.274	1	EPA SW-846 8270C	05/22/2013 14:29	05/23/2013 16:05	SR
100-01-6	4-Nitroaniline	ND	U	mg/kg dry	0.114	0.274	1	EPA SW-846 8270C	05/22/2013 14:29	05/23/2013 16:05	SR
98-95-3	Nitrobenzene	ND	U	mg/kg dry	0.0806	0.274	1	EPA SW-846 8270C	05/22/2013 14:29	05/23/2013 16:05	SR
100-02-7	4-Nitrophenol	ND	U	mg/kg dry	0.103	0.274	1	EPA SW-846 8270C	05/22/2013 14:29	05/23/2013 16:05	SR
88-75-5	2-Nitrophenol	ND	U	mg/kg dry	0.0746	0.274	1	EPA SW-846 8270C	05/22/2013 14:29	05/23/2013 16:05	SR
621-64-7	N-nitroso-di-n-propylamine	ND	U	mg/kg dry	0.0916	0.274	1	EPA SW-846 8270C	05/22/2013 14:29	05/23/2013 16:05	SR
62-75-9	N-Nitrosodimethylamine	ND	U	mg/kg dry	0.112	0.274	1	EPA SW-846 8270C	05/22/2013 14:29	05/23/2013 16:05	SR
86-30-6	N-Nitrosodiphenylamine	ND	U	mg/kg dry	0.124	0.274	1	EPA SW-846 8270C	05/22/2013 14:29	05/23/2013 16:05	SR
87-86-5	Pentachlorophenol	ND	U	mg/kg dry	0.207	0.274	1	EPA SW-846 8270C	05/22/2013 14:29	05/23/2013 16:05	SR
85-01-8	Phenanthrene	ND	U	mg/kg dry	0.143	0.274	1	EPA SW-846 8270C	05/22/2013 14:29	05/23/2013 16:05	SR
108-95-2	Phenol	ND	U	mg/kg dry	0.118	0.274	1	EPA SW-846 8270C	05/22/2013 14:29	05/23/2013 16:05	SR
129-00-0	Pyrene	ND	U	mg/kg dry	0.112	0.274	1	EPA SW-846 8270C	05/22/2013 14:29	05/23/2013 16:05	SR
110-86-1	Pyridine	ND	U	mg/kg dry	0.192	0.274	1	EPA SW-846 8270C	05/22/2013 14:29	05/23/2013 16:05	SR

Sample Information

Client Sample ID: MW-7 (7-9) **York Sample ID:** 13E0711-02

York Project (SDG) No.	Client Project ID	Matrix	Collection Date/Time	Date Received
13E0711	170246501	Soil	May 20, 2013 1:35 pm	05/21/2013

Semi-Volatiles, 8270 Target List

Log-in Notes: **Sample Notes:**

Sample Prepared by Method: EPA 3550B

CAS No.	Parameter	Result	Flag	Units	MDL	RL	Dilution	Reference Method	Date/Time Prepared	Date/Time Analyzed	Analyst
120-82-1	1,2,4-Trichlorobenzene	ND	U	mg/kg dry	0.0993	0.274	1	EPA SW-846 8270C	05/22/2013 14:29	05/23/2013 16:05	SR
95-95-4	2,4,5-Trichlorophenol	ND	U	mg/kg dry	0.213	0.274	1	EPA SW-846 8270C	05/22/2013 14:29	05/23/2013 16:05	SR
88-06-2	2,4,6-Trichlorophenol	ND	U	mg/kg dry	0.139	0.274	1	EPA SW-846 8270C	05/22/2013 14:29	05/23/2013 16:05	SR

	Surrogate Recoveries	Result	Acceptance Range
5175-83-7	*Surrogate: 2,4,6-Tribromophenol*	*78.1 %*	*15-110*
321-60-8	*Surrogate: 2-Fluorobiphenyl*	*65.8 %*	*30-130*
367-12-4	*Surrogate: 2-Fluorophenol*	*52.9 %*	*15-110*
4165-60-0	*Surrogate: Nitrobenzene-d5*	*41.3 %*	*30-130*
4165-62-2	*Surrogate: Phenol-d5*	*66.7 %*	*15-110*
1718-51-0	*Surrogate: Terphenyl-d14*	*108 %*	*30-130*

Polychlorinated Biphenyls (PCB)

Log-in Notes: **Sample Notes:**

Sample Prepared by Method: EPA 3550B

CAS No.	Parameter	Result	Flag	Units	MDL	RL	Dilution	Reference Method	Date/Time Prepared	Date/Time Analyzed	Analyst
12674-11-2	Aroclor 1016	ND		mg/kg dry	0.0280	0.0280	1	EPA SW 846-8082A	05/22/2013 14:35	05/23/2013 10:44	JW
11104-28-2	Aroclor 1221	ND		mg/kg dry	0.0280	0.0280	1	EPA SW 846-8082A	05/22/2013 14:35	05/23/2013 10:44	JW
11141-16-5	Aroclor 1232	ND		mg/kg dry	0.0280	0.0280	1	EPA SW 846-8082A	05/22/2013 14:35	05/23/2013 10:44	JW
53469-21-9	Aroclor 1242	ND		mg/kg dry	0.0280	0.0280	1	EPA SW 846-8082A	05/22/2013 14:35	05/23/2013 10:44	JW
12672-29-6	Aroclor 1248	ND		mg/kg dry	0.0280	0.0280	1	EPA SW 846-8082A	05/22/2013 14:35	05/23/2013 10:44	JW
11097-69-1	Aroclor 1254	ND		mg/kg dry	0.0280	0.0280	1	EPA SW 846-8082A	05/22/2013 14:35	05/23/2013 10:44	JW
11096-82-5	Aroclor 1260	ND		mg/kg dry	0.0280	0.0280	1	EPA SW 846-8082A	05/22/2013 14:35	05/23/2013 10:44	JW
1336-36-3	Total PCBs	ND		mg/kg dry	0.0280	0.0280	1	EPA SW 846-8082A	05/22/2013 14:35	05/23/2013 10:44	JW

	Surrogate Recoveries	Result	Acceptance Range
877-09-8	*Surrogate: Tetrachloro-m-xylene*	*60.5 %*	*30-150*
2051-24-3	*Surrogate: Decachlorobiphenyl*	*43.3 %*	*30-150*

Metals, Target Analyte

Log-in Notes: **Sample Notes:**

Sample Prepared by Method: EPA 3050B

CAS No.	Parameter	Result	Flag	Units	MDL	RL	Dilution	Reference Method	Date/Time Prepared	Date/Time Analyzed	Analyst
7429-90-5	Aluminum	**9940**		mg/kg dry	1.12	2.19	1	EPA SW846-6010B	05/22/2013 14:56	05/22/2013 23:14	MW
7440-36-0	Antimony	ND	U	mg/kg dry	0.241	0.548	1	EPA SW846-6010B	05/22/2013 14:56	05/22/2013 23:14	MW
7440-38-2	Arsenic	**2.65**		mg/kg dry	0.373	1.10	1	EPA SW846-6010B	05/22/2013 14:56	05/22/2013 23:14	MW
7440-39-3	Barium	**143**		mg/kg dry	0.143	0.548	1	EPA SW846-6010B	05/22/2013 14:56	05/22/2013 23:14	MW
7440-41-7	Beryllium	ND	U	mg/kg dry	0.110	0.110	1	EPA SW846-6010B	05/22/2013 14:56	05/22/2013 23:14	MW
7440-43-9	Cadmium	ND	U	mg/kg dry	0.110	0.548	1	EPA SW846-6010B	05/22/2013 14:56	05/22/2013 23:14	MW
7440-70-2	Calcium	**2980**		mg/kg dry	0.044	5.48	1	EPA SW846-6010B	05/22/2013 14:56	05/22/2013 23:14	MW

Sample Information

Client Sample ID: MW-7 (7-9) **York Sample ID:** 13E0711-02

York Project (SDG) No.	Client Project ID	Matrix	Collection Date/Time	Date Received
13E0711	170246501	Soil	May 20, 2013 1:35 pm	05/21/2013

Metals, Target Analyte

Log-in Notes: **Sample Notes:**

Sample Prepared by Method: EPA 3050B

CAS No.	Parameter	Result	Flag	Units	MDL	RL	Dilution	Reference Method	Date/Time Prepared	Date/Time Analyzed	Analyst
7440-47-3	Chromium	**17.0**		mg/kg dry	0.132	0.548	1	EPA SW846-6010B	05/22/2013 14:56	05/22/2013 23:14	MW
7440-48-4	Cobalt	**9.04**		mg/kg dry	0.088	0.548	1	EPA SW846-6010B	05/22/2013 14:56	05/22/2013 23:14	MW
7440-50-8	Copper	**12.9**		mg/kg dry	0.132	0.548	1	EPA SW846-6010B	05/22/2013 14:56	05/22/2013 23:14	MW
7439-89-6	Iron	**16900**		mg/kg dry	0.713	2.19	1	EPA SW846-6010B	05/22/2013 14:56	05/22/2013 23:14	MW
7439-92-1	Lead	**9.87**		mg/kg dry	0.186	0.329	1	EPA SW846-6010B	05/22/2013 14:56	05/22/2013 23:14	MW
7439-95-4	Magnesium	**5410**		mg/kg dry	0.494	5.48	1	EPA SW846-6010B	05/22/2013 14:56	05/22/2013 23:14	MW
7439-96-5	Manganese	**215**		mg/kg dry	0.121	1.10	1	EPA SW846-6010B	05/22/2013 14:56	05/22/2013 23:14	MW
7440-02-0	Nickel	**15.8**		mg/kg dry	0.143	0.548	1	EPA SW846-6010B	05/22/2013 14:56	05/22/2013 23:14	MW
7440-09-7	Potassium	**3820**	B	mg/kg dry	3.71	11.0	1	EPA SW846-6010B	05/22/2013 14:56	05/22/2013 23:14	MW
7782-49-2	Selenium	ND	U	mg/kg dry	0.548	0.548	1	EPA SW846-6010B	05/22/2013 14:56	05/22/2013 23:14	MW
7440-22-4	Silver	ND	U	mg/kg dry	0.110	0.548	1	EPA SW846-6010B	05/22/2013 14:56	05/22/2013 23:14	MW
7440-23-5	Sodium	**188**	B	mg/kg dry	5.78	11.0	1	EPA SW846-6010B	05/22/2013 14:56	05/22/2013 23:14	MW
7440-28-0	Thallium	ND	U	mg/kg dry	0.351	0.548	1	EPA SW846-6010B	05/22/2013 14:56	05/22/2013 23:14	MW
7440-62-2	Vanadium	**36.6**		mg/kg dry	0.121	0.548	1	EPA SW846-6010B	05/22/2013 14:56	05/22/2013 23:14	MW
7440-66-6	Zinc	**49.3**		mg/kg dry	0.099	0.548	1	EPA SW846-6010B	05/22/2013 14:56	05/22/2013 23:14	MW

Mercury by 7470/7471

Log-in Notes: **Sample Notes:**

Sample Prepared by Method: EPA SW846-7471

CAS No.	Parameter	Result	Flag	Units	MDL	RL	Dilution	Reference Method	Date/Time Prepared	Date/Time Analyzed	Analyst
7439-97-6	Mercury	ND	U	mg/kg dry	0.0362	0.0362	1	EPA SW846-7471	05/22/2013 15:05	05/23/2013 09:05	AA

Total Solids

Log-in Notes: **Sample Notes:**

Sample Prepared by Method: % Solids Prep

CAS No.	Parameter	Result	Flag	Units	MDL	RL	Dilution	Reference Method	Date/Time Prepared	Date/Time Analyzed	Analyst
solids	% Solids	**91.2**		%	0.100	0.100	1	SM 2540G	05/22/2013 12:11	05/23/2013 09:58	AMC

Sample Information

Client Sample ID: MW-9 (0-2) **York Sample ID:** 13E0711-03

York Project (SDG) No.	Client Project ID	Matrix	Collection Date/Time	Date Received
13E0711	170246501	Soil	May 20, 2013 3:35 pm	05/21/2013

Volatile Organics, 8260 List

Log-in Notes: **Sample Notes:**

Sample Prepared by Method: EPA 5035A

CAS No.	Parameter	Result	Flag	Units	MDL	RL	Dilution	Reference Method	Date/Time Prepared	Date/Time Analyzed	Analyst
630-20-6	1,1,1,2-Tetrachloroethane	ND	U	mg/kg dry	0.0026	0.0053	1	EPA SW846-8260B	05/22/2013 14:10	05/23/2013 06:40	SS
71-55-6	1,1,1-Trichloroethane	ND	U	mg/kg dry	0.0026	0.0053	1	EPA SW846-8260B	05/22/2013 14:10	05/23/2013 06:40	SS

Sample Information

Client Sample ID: MW-9 (0-2) **York Sample ID:** 13E0711-03

York Project (SDG) No.	Client Project ID	Matrix	Collection Date/Time	Date Received
13E0711	170246501	Soil	May 20, 2013 3:35 pm	05/21/2013

Volatile Organics, 8260 List

Log-in Notes:

Sample Notes:

Sample Prepared by Method: EPA 5035A

CAS No.	Parameter	Result	Flag	Units	MDL	RL	Dilution	Reference Method	Date/Time Prepared	Date/Time Analyzed	Analyst
79-34-5	1,1,2,2-Tetrachloroethane	ND	U	mg/kg dry	0.0026	0.0053	1	EPA SW846-8260B	05/22/2013 14:10	05/23/2013 06:40	SS
76-13-1	1,2-Trichloro-1,2,2-trifluoroethane (Freon 113	ND	U	mg/kg dry	0.0026	0.0053	1	EPA SW846-8260B	05/22/2013 14:10	05/23/2013 06:40	SS
79-00-5	1,1,2-Trichloroethane	ND	U	mg/kg dry	0.0026	0.0053	1	EPA SW846-8260B	05/22/2013 14:10	05/23/2013 06:40	SS
75-34-3	1,1-Dichloroethane	ND	U	mg/kg dry	0.0026	0.0053	1	EPA SW846-8260B	05/22/2013 14:10	05/23/2013 06:40	SS
75-35-4	1,1-Dichloroethylene	ND	U	mg/kg dry	0.0026	0.0053	1	EPA SW846-8260B	05/22/2013 14:10	05/23/2013 06:40	SS
563-58-6	1,1-Dichloropropylene	ND	U	mg/kg dry	0.0026	0.0053	1	EPA SW846-8260B	05/22/2013 14:10	05/23/2013 06:40	SS
87-61-6	1,2,3-Trichlorobenzene	ND	U	mg/kg dry	0.0026	0.0053	1	EPA SW846-8260B	05/22/2013 14:10	05/23/2013 06:40	SS
96-18-4	1,2,3-Trichloropropane	ND	U	mg/kg dry	0.0026	0.0053	1	EPA SW846-8260B	05/22/2013 14:10	05/23/2013 06:40	SS
120-82-1	1,2,4-Trichlorobenzene	ND	U	mg/kg dry	0.0026	0.0053	1	EPA SW846-8260B	05/22/2013 14:10	05/23/2013 06:40	SS
95-63-6	1,2,4-Trimethylbenzene	ND	U	mg/kg dry	0.0026	0.0053	1	EPA SW846-8260B	05/22/2013 14:10	05/23/2013 06:40	SS
96-12-8	1,2-Dibromo-3-chloropropane	ND	U	mg/kg dry	0.0026	0.0053	1	EPA SW846-8260B	05/22/2013 14:10	05/23/2013 06:40	SS
106-93-4	1,2-Dibromoethane	ND	U	mg/kg dry	0.0026	0.0053	1	EPA SW846-8260B	05/22/2013 14:10	05/23/2013 06:40	SS
95-50-1	1,2-Dichlorobenzene	ND	U	mg/kg dry	0.0026	0.0053	1	EPA SW846-8260B	05/22/2013 14:10	05/23/2013 06:40	SS
107-06-2	1,2-Dichloroethane	ND	U	mg/kg dry	0.0026	0.0053	1	EPA SW846-8260B	05/22/2013 14:10	05/23/2013 06:40	SS
78-87-5	1,2-Dichloropropane	ND	U	mg/kg dry	0.0026	0.0053	1	EPA SW846-8260B	05/22/2013 14:10	05/23/2013 06:40	SS
108-67-8	1,3,5-Trimethylbenzene	ND	U	mg/kg dry	0.0026	0.0053	1	EPA SW846-8260B	05/22/2013 14:10	05/23/2013 06:40	SS
541-73-1	1,3-Dichlorobenzene	ND	U	mg/kg dry	0.0026	0.0053	1	EPA SW846-8260B	05/22/2013 14:10	05/23/2013 06:40	SS
142-28-9	1,3-Dichloropropane	ND	U	mg/kg dry	0.0026	0.0053	1	EPA SW846-8260B	05/22/2013 14:10	05/23/2013 06:40	SS
106-46-7	1,4-Dichlorobenzene	ND	U	mg/kg dry	0.0026	0.0053	1	EPA SW846-8260B	05/22/2013 14:10	05/23/2013 06:40	SS
123-91-1	1,4-Dioxane	ND	U	mg/kg dry	0.053	0.11	1	EPA SW846-8260B	05/22/2013 14:10	05/23/2013 06:40	SS
594-20-7	2,2-Dichloropropane	ND	U	mg/kg dry	0.0026	0.0053	1	EPA SW846-8260B	05/22/2013 14:10	05/23/2013 06:40	SS
78-93-3	2-Butanone	ND	U	mg/kg dry	0.0026	0.0053	1	EPA SW846-8260B	05/22/2013 14:10	05/23/2013 06:40	SS
95-49-8	2-Chlorotoluene	ND	U	mg/kg dry	0.0026	0.0053	1	EPA SW846-8260B	05/22/2013 14:10	05/23/2013 06:40	SS
106-43-4	4-Chlorotoluene	ND	U	mg/kg dry	0.0026	0.0053	1	EPA SW846-8260B	05/22/2013 14:10	05/23/2013 06:40	SS
67-64-1	Acetone	ND	U	mg/kg dry	0.0026	0.011	1	EPA SW846-8260B	05/22/2013 14:10	05/23/2013 06:40	SS
71-43-2	Benzene	ND	U	mg/kg dry	0.0026	0.0053	1	EPA SW846-8260B	05/22/2013 14:10	05/23/2013 06:40	SS
108-86-1	Bromobenzene	ND	U	mg/kg dry	0.0026	0.0053	1	EPA SW846-8260B	05/22/2013 14:10	05/23/2013 06:40	SS
74-97-5	Bromochloromethane	ND	U	mg/kg dry	0.0026	0.0053	1	EPA SW846-8260B	05/22/2013 14:10	05/23/2013 06:40	SS
75-27-4	Bromodichloromethane	ND	U	mg/kg dry	0.0026	0.0053	1	EPA SW846-8260B	05/22/2013 14:10	05/23/2013 06:40	SS
75-25-2	Bromoform	ND	U	mg/kg dry	0.0026	0.0053	1	EPA SW846-8260B	05/22/2013 14:10	05/23/2013 06:40	SS
74-83-9	Bromomethane	ND	U	mg/kg dry	0.0026	0.0053	1	EPA SW846-8260B	05/22/2013 14:10	05/23/2013 06:40	SS
56-23-5	Carbon tetrachloride	ND	U	mg/kg dry	0.0026	0.0053	1	EPA SW846-8260B	05/22/2013 14:10	05/23/2013 06:40	SS

Sample Information

Client Sample ID: MW-9 (0-2) **York Sample ID:** 13E0711-03

York Project (SDG) No.	Client Project ID	Matrix	Collection Date/Time	Date Received
13E0711	170246501	Soil	May 20, 2013 3:35 pm	05/21/2013

Volatile Organics, 8260 List

Log-in Notes:

Sample Notes:

Sample Prepared by Method: EPA 5035A

CAS No.	Parameter	Result	Flag	Units	MDL	RL	Dilution	Reference Method	Date/Time Prepared	Date/Time Analyzed	Analyst
108-90-7	Chlorobenzene	ND	U	mg/kg dry	0.0026	0.0053	1	EPA SW846-8260B	05/22/2013 14:10	05/23/2013 06:40	SS
75-00-3	Chloroethane	ND	U	mg/kg dry	0.0026	0.0053	1	EPA SW846-8260B	05/22/2013 14:10	05/23/2013 06:40	SS
67-66-3	Chloroform	ND	U	mg/kg dry	0.0026	0.0053	1	EPA SW846-8260B	05/22/2013 14:10	05/23/2013 06:40	SS
74-87-3	Chloromethane	ND	U	mg/kg dry	0.0026	0.0053	1	EPA SW846-8260B	05/22/2013 14:10	05/23/2013 06:40	SS
156-59-2	cis-1,2-Dichloroethylene	ND	U	mg/kg dry	0.0026	0.0053	1	EPA SW846-8260B	05/22/2013 14:10	05/23/2013 06:40	SS
10061-01-5	cis-1,3-Dichloropropylene	ND	U	mg/kg dry	0.0026	0.0053	1	EPA SW846-8260B	05/22/2013 14:10	05/23/2013 06:40	SS
124-48-1	Dibromochloromethane	ND	U	mg/kg dry	0.0026	0.0053	1	EPA SW846-8260B	05/22/2013 14:10	05/23/2013 06:40	SS
74-95-3	Dibromomethane	ND	U	mg/kg dry	0.0026	0.0053	1	EPA SW846-8260B	05/22/2013 14:10	05/23/2013 06:40	SS
75-71-8	Dichlorodifluoromethane	ND	U	mg/kg dry	0.0026	0.0053	1	EPA SW846-8260B	05/22/2013 14:10	05/23/2013 06:40	SS
100-41-4	Ethyl Benzene	ND	U	mg/kg dry	0.0026	0.0053	1	EPA SW846-8260B	05/22/2013 14:10	05/23/2013 06:40	SS
87-68-3	Hexachlorobutadiene	ND	U	mg/kg dry	0.0026	0.0053	1	EPA SW846-8260B	05/22/2013 14:10	05/23/2013 06:40	SS
98-82-8	Isopropylbenzene	ND	U	mg/kg dry	0.0026	0.0053	1	EPA SW846-8260B	05/22/2013 14:10	05/23/2013 06:40	SS
1634-04-4	Methyl tert-butyl ether (MTBE)	ND	U	mg/kg dry	0.0026	0.0053	1	EPA SW846-8260B	05/22/2013 14:10	05/23/2013 06:40	SS
75-09-2	Methylene chloride	**0.014**		mg/kg dry	0.0026	0.011	1	EPA SW846-8260B	05/22/2013 14:10	05/23/2013 06:40	SS
91-20-3	Naphthalene	ND	U	mg/kg dry	0.0026	0.011	1	EPA SW846-8260B	05/22/2013 14:10	05/23/2013 06:40	SS
104-51-8	n-Butylbenzene	ND	U	mg/kg dry	0.0026	0.0053	1	EPA SW846-8260B	05/22/2013 14:10	05/23/2013 06:40	SS
103-65-1	n-Propylbenzene	ND	U	mg/kg dry	0.0026	0.0053	1	EPA SW846-8260B	05/22/2013 14:10	05/23/2013 06:40	SS
95-47-6	o-Xylene	ND	U	mg/kg dry	0.0026	0.0053	1	EPA SW846-8260B	05/22/2013 14:10	05/23/2013 06:40	SS
179601-23-1	p- & m- Xylenes	ND	U	mg/kg dry	0.0053	0.011	1	EPA SW846-8260B	05/22/2013 14:10	05/23/2013 06:40	SS
99-87-6	p-Isopropyltoluene	ND	U	mg/kg dry	0.0026	0.0053	1	EPA SW846-8260B	05/22/2013 14:10	05/23/2013 06:40	SS
135-98-8	sec-Butylbenzene	ND	U	mg/kg dry	0.0026	0.0053	1	EPA SW846-8260B	05/22/2013 14:10	05/23/2013 06:40	SS
100-42-5	Styrene	ND	U	mg/kg dry	0.0026	0.0053	1	EPA SW846-8260B	05/22/2013 14:10	05/23/2013 06:40	SS
98-06-6	tert-Butylbenzene	ND	U	mg/kg dry	0.0026	0.0053	1	EPA SW846-8260B	05/22/2013 14:10	05/23/2013 06:40	SS
127-18-4	Tetrachloroethylene	ND	U	mg/kg dry	0.0026	0.0053	1	EPA SW846-8260B	05/22/2013 14:10	05/23/2013 06:40	SS
108-88-3	Toluene	ND	U	mg/kg dry	0.0026	0.0053	1	EPA SW846-8260B	05/22/2013 14:10	05/23/2013 06:40	SS
156-60-5	trans-1,2-Dichloroethylene	ND	U	mg/kg dry	0.0026	0.0053	1	EPA SW846-8260B	05/22/2013 14:10	05/23/2013 06:40	SS
10061-02-6	trans-1,3-Dichloropropylene	ND	U	mg/kg dry	0.0026	0.0053	1	EPA SW846-8260B	05/22/2013 14:10	05/23/2013 06:40	SS
79-01-6	Trichloroethylene	ND	U	mg/kg dry	0.0026	0.0053	1	EPA SW846-8260B	05/22/2013 14:10	05/23/2013 06:40	SS
75-69-4	Trichlorofluoromethane	ND	U	mg/kg dry	0.0026	0.0053	1	EPA SW846-8260B	05/22/2013 14:10	05/23/2013 06:40	SS
75-01-4	Vinyl Chloride	ND	U	mg/kg dry	0.0026	0.0053	1	EPA SW846-8260B	05/22/2013 14:10	05/23/2013 06:40	SS
1330-20-7	Xylenes, Total	ND	U	mg/kg dry	0.0079	0.016	1	EPA SW846-8260B	05/22/2013 14:10	05/23/2013 06:40	SS
108-05-4	Vinyl acetate	ND	U	mg/kg dry	0.0026	0.0053	1	EPA SW846-8260B	05/22/2013 14:10	05/23/2013 06:40	SS

Sample Information

Client Sample ID: MW-9 (0-2) **York Sample ID:** 13E0711-03

York Project (SDG) No.	Client Project ID	Matrix	Collection Date/Time	Date Received
13E0711	170246501	Soil	May 20, 2013 3:35 pm	05/21/2013

Volatile Organics, 8260 List

Log-in Notes: **Sample Notes:**

Sample Prepared by Method: EPA 5035A

CAS No.	Parameter	Result	Flag	Units	MDL	RL	Dilution	Reference Method	Date/Time Prepared	Date/Time Analyzed	Analyst
	Surrogate Recoveries	**Result**		**Acceptance Range**							
17060-07-0	*Surrogate: 1,2-Dichloroethane-d4*	*112 %*		*73-130*							
460-00-4	*Surrogate: p-Bromofluorobenzene*	*98.7 %*		*72-127*							
2037-26-5	*Surrogate: Toluene-d8*	*99.6 %*		*84-117*							

Semi-Volatiles, 8270 Target List

Log-in Notes: **Sample Notes:**

Sample Prepared by Method: EPA 3550B

CAS No.	Parameter	Result	Flag	Units	MDL	RL	Dilution	Reference Method	Date/Time Prepared	Date/Time Analyzed	Analyst
83-32-9	Acenaphthene	ND	U	mg/kg dry	0.0999	0.276	1	EPA SW-846 8270C	05/22/2013 14:29	05/23/2013 16:36	SR
208-96-8	Acenaphthylene	ND	U	mg/kg dry	0.132	0.276	1	EPA SW-846 8270C	05/22/2013 14:29	05/23/2013 16:36	SR
62-53-3	Aniline	ND	U	mg/kg dry	0.158	0.276	1	EPA SW-846 8270C	05/22/2013 14:29	05/23/2013 16:36	SR
120-12-7	Anthracene	ND	U	mg/kg dry	0.151	0.276	1	EPA SW-846 8270C	05/22/2013 14:29	05/23/2013 16:36	SR
56-55-3	Benzo(a)anthracene	**0.361**		mg/kg dry	0.103	0.276	1	EPA SW-846 8270C	05/22/2013 14:29	05/23/2013 16:36	SR
50-32-8	Benzo(a)pyrene	**0.447**		mg/kg dry	0.109	0.276	1	EPA SW-846 8270C	05/22/2013 14:29	05/23/2013 16:36	SR
205-99-2	Benzo(b)fluoranthene	**0.421**		mg/kg dry	0.231	0.276	1	EPA SW-846 8270C	05/22/2013 14:29	05/23/2013 16:36	SR
191-24-2	Benzo(g,h,i)perylene	**0.105**	J	mg/kg dry	0.0916	0.276	1	EPA SW-846 8270C	05/22/2013 14:29	05/23/2013 16:36	SR
100-51-6	Benzyl alcohol	ND	U	mg/kg dry	0.276	0.276	1	EPA SW-846 8270C	05/22/2013 14:29	05/23/2013 16:36	SR
207-08-9	Benzo(k)fluoranthene	**0.369**		mg/kg dry	0.276	0.276	1	EPA SW-846 8270C	05/22/2013 14:29	05/23/2013 16:36	SR
85-68-7	Benzyl butyl phthalate	ND	U	mg/kg dry	0.152	0.276	1	EPA SW-846 8270C	05/22/2013 14:29	05/23/2013 16:36	SR
101-55-3	4-Bromophenyl phenyl ether	ND	U	mg/kg dry	0.133	0.276	1	EPA SW-846 8270C	05/22/2013 14:29	05/23/2013 16:36	SR
59-50-7	4-Chloro-3-methylphenol	ND	U	mg/kg dry	0.186	0.276	1	EPA SW-846 8270C	05/22/2013 14:29	05/23/2013 16:36	SR
106-47-8	4-Chloroaniline	ND	U	mg/kg dry	0.0717	0.276	1	EPA SW-846 8270C	05/22/2013 14:29	05/23/2013 16:36	SR
111-91-1	Bis(2-chloroethoxy)methane	ND	U	mg/kg dry	0.0949	0.276	1	EPA SW-846 8270C	05/22/2013 14:29	05/23/2013 16:36	SR
111-44-4	Bis(2-chloroethyl)ether	ND	U	mg/kg dry	0.141	0.276	1	EPA SW-846 8270C	05/22/2013 14:29	05/23/2013 16:36	SR
108-60-1	Bis(2-chloroisopropyl)ether	ND	U	mg/kg dry	0.0971	0.276	1	EPA SW-846 8270C	05/22/2013 14:29	05/23/2013 16:36	SR
117-81-7	Bis(2-ethylhexyl)phthalate	ND	U	mg/kg dry	0.190	0.276	1	EPA SW-846 8270C	05/22/2013 14:29	05/23/2013 16:36	SR
91-58-7	2-Chloronaphthalene	ND	U	mg/kg dry	0.149	0.276	1	EPA SW-846 8270C	05/22/2013 14:29	05/23/2013 16:36	SR
95-57-8	2-Chlorophenol	ND	U	mg/kg dry	0.0910	0.276	1	EPA SW-846 8270C	05/22/2013 14:29	05/23/2013 16:36	SR
7005-72-3	4-Chlorophenyl phenyl ether	ND	U	mg/kg dry	0.162	0.276	1	EPA SW-846 8270C	05/22/2013 14:29	05/23/2013 16:36	SR
218-01-9	Chrysene	**0.404**		mg/kg dry	0.127	0.276	1	EPA SW-846 8270C	05/22/2013 14:29	05/23/2013 16:36	SR
53-70-3	Dibenzo(a,h)anthracene	ND	U	mg/kg dry	0.111	0.276	1	EPA SW-846 8270C	05/22/2013 14:29	05/23/2013 16:36	SR
132-64-9	Dibenzofuran	ND	U	mg/kg dry	0.129	0.276	1	EPA SW-846 8270C	05/22/2013 14:29	05/23/2013 16:36	SR
84-74-2	Di-n-butyl phthalate	ND	U	mg/kg dry	0.112	0.276	1	EPA SW-846 8270C	05/22/2013 14:29	05/23/2013 16:36	SR
95-50-1	1,2-Dichlorobenzene	ND	U	mg/kg dry	0.180	0.276	1	EPA SW-846 8270C	05/22/2013 14:29	05/23/2013 16:36	SR

Sample Information

Client Sample ID: MW-9 (0-2) **York Sample ID:** 13E0711-03

York Project (SDG) No.	Client Project ID	Matrix	Collection Date/Time	Date Received
13E0711	170246501	Soil	May 20, 2013 3:35 pm	05/21/2013

Semi-Volatiles, 8270 Target List **Log-in Notes:** **Sample Notes:**

Sample Prepared by Method: EPA 3550B

CAS No.	Parameter	Result	Flag	Units	MDL	RL	Dilution	Reference Method	Date/Time Prepared	Date/Time Analyzed	Analyst
106-46-7	1,4-Dichlorobenzene	ND	U	mg/kg dry	0.170	0.276	1	EPA SW-846 8270C	05/22/2013 14:29	05/23/2013 16:36	SR
541-73-1	1,3-Dichlorobenzene	ND	U	mg/kg dry	0.0872	0.276	1	EPA SW-846 8270C	05/22/2013 14:29	05/23/2013 16:36	SR
91-94-1	3,3'-Dichlorobenzidine	ND	U	mg/kg dry	0.145	0.276	1	EPA SW-846 8270C	05/22/2013 14:29	05/23/2013 16:36	SR
120-83-2	2,4-Dichlorophenol	ND	U	mg/kg dry	0.225	0.276	1	EPA SW-846 8270C	05/22/2013 14:29	05/23/2013 16:36	SR
84-66-2	Diethyl phthalate	ND	U	mg/kg dry	0.173	0.276	1	EPA SW-846 8270C	05/22/2013 14:29	05/23/2013 16:36	SR
105-67-9	2,4-Dimethylphenol	ND	U	mg/kg dry	0.193	0.276	1	EPA SW-846 8270C	05/22/2013 14:29	05/23/2013 16:36	SR
131-11-3	Dimethyl phthalate	ND	U	mg/kg dry	0.123	0.276	1	EPA SW-846 8270C	05/22/2013 14:29	05/23/2013 16:36	SR
88-74-4	2-Nitroaniline	ND	U	mg/kg dry	0.241	0.276	1	EPA SW-846 8270C	05/22/2013 14:29	05/23/2013 16:36	SR
534-52-1	4,6-Dinitro-2-methylphenol	ND	U	mg/kg dry	0.348	0.552	1	EPA SW-846 8270C	05/22/2013 14:29	05/23/2013 16:36	SR
51-28-5	2,4-Dinitrophenol	ND	U	mg/kg dry	0.232	0.552	1	EPA SW-846 8270C	05/22/2013 14:29	05/23/2013 16:36	SR
606-20-2	2,6-Dinitrotoluene	ND	U	mg/kg dry	0.142	0.276	1	EPA SW-846 8270C	05/22/2013 14:29	05/23/2013 16:36	SR
121-14-2	2,4-Dinitrotoluene	ND	U	mg/kg dry	0.122	0.276	1	EPA SW-846 8270C	05/22/2013 14:29	05/23/2013 16:36	SR
117-84-0	Di-n-octyl phthalate	ND	U	mg/kg dry	0.276	0.276	1	EPA SW-846 8270C	05/22/2013 14:29	05/23/2013 16:36	SR
206-44-0	Fluoranthene	**0.622**		mg/kg dry	0.162	0.276	1	EPA SW-846 8270C	05/22/2013 14:29	05/23/2013 16:36	SR
86-73-7	Fluorene	ND	U	mg/kg dry	0.132	0.276	1	EPA SW-846 8270C	05/22/2013 14:29	05/23/2013 16:36	SR
118-74-1	Hexachlorobenzene	ND	U	mg/kg dry	0.163	0.276	1	EPA SW-846 8270C	05/22/2013 14:29	05/23/2013 16:36	SR
87-68-3	Hexachlorobutadiene	ND	U	mg/kg dry	0.0932	0.276	1	EPA SW-846 8270C	05/22/2013 14:29	05/23/2013 16:36	SR
77-47-4	Hexachlorocyclopentadiene	ND	U	mg/kg dry	0.205	0.276	1	EPA SW-846 8270C	05/22/2013 14:29	05/23/2013 16:36	SR
67-72-1	Hexachloroethane	ND	U	mg/kg dry	0.0789	0.276	1	EPA SW-846 8270C	05/22/2013 14:29	05/23/2013 16:36	SR
193-39-5	Indeno(1,2,3-cd)pyrene	**0.134**	J	mg/kg dry	0.126	0.276	1	EPA SW-846 8270C	05/22/2013 14:29	05/23/2013 16:36	SR
78-59-1	Isophorone	ND	U	mg/kg dry	0.0949	0.276	1	EPA SW-846 8270C	05/22/2013 14:29	05/23/2013 16:36	SR
91-57-6	2-Methylnaphthalene	ND	U	mg/kg dry	0.212	0.276	1	EPA SW-846 8270C	05/22/2013 14:29	05/23/2013 16:36	SR
95-48-7	2-Methylphenol	ND	U	mg/kg dry	0.105	0.276	1	EPA SW-846 8270C	05/22/2013 14:29	05/23/2013 16:36	SR
65794-96-9	3- & 4-Methylphenols	ND	U	mg/kg dry	0.120	0.276	1	EPA SW-846 8270C	05/22/2013 14:29	05/23/2013 16:36	SR
91-20-3	Naphthalene	ND	U	mg/kg dry	0.0679	0.276	1	EPA SW-846 8270C	05/22/2013 14:29	05/23/2013 16:36	SR
99-09-2	3-Nitroaniline	ND	U	mg/kg dry	0.274	0.276	1	EPA SW-846 8270C	05/22/2013 14:29	05/23/2013 16:36	SR
100-01-6	4-Nitroaniline	ND	U	mg/kg dry	0.114	0.276	1	EPA SW-846 8270C	05/22/2013 14:29	05/23/2013 16:36	SR
98-95-3	Nitrobenzene	ND	U	mg/kg dry	0.0811	0.276	1	EPA SW-846 8270C	05/22/2013 14:29	05/23/2013 16:36	SR
100-02-7	4-Nitrophenol	ND	U	mg/kg dry	0.104	0.276	1	EPA SW-846 8270C	05/22/2013 14:29	05/23/2013 16:36	SR
88-75-5	2-Nitrophenol	ND	U	mg/kg dry	0.0750	0.276	1	EPA SW-846 8270C	05/22/2013 14:29	05/23/2013 16:36	SR
621-64-7	N-nitroso-di-n-propylamine	ND	U	mg/kg dry	0.0921	0.276	1	EPA SW-846 8270C	05/22/2013 14:29	05/23/2013 16:36	SR
62-75-9	N-Nitrosodimethylamine	ND	U	mg/kg dry	0.113	0.276	1	EPA SW-846 8270C	05/22/2013 14:29	05/23/2013 16:36	SR

Sample Information

Client Sample ID: MW-9 (0-2) **York Sample ID:** 13E0711-03

York Project (SDG) No.	Client Project ID	Matrix	Collection Date/Time	Date Received
13E0711	170246501	Soil	May 20, 2013 3:35 pm	05/21/2013

Semi-Volatiles, 8270 Target List

Log-in Notes: **Sample Notes:**

Sample Prepared by Method: EPA 3550B

CAS No.	Parameter	Result	Flag	Units	MDL	RL	Dilution	Reference Method	Date/Time Prepared	Date/Time Analyzed	Analyst
86-30-6	N-Nitrosodiphenylamine	ND	U	mg/kg dry	0.125	0.276	1	EPA SW-846 8270C	05/22/2013 14:29	05/23/2013 16:36	SR
87-86-5	Pentachlorophenol	ND	U	mg/kg dry	0.208	0.276	1	EPA SW-846 8270C	05/22/2013 14:29	05/23/2013 16:36	SR
85-01-8	Phenanthrene	**0.424**		mg/kg dry	0.144	0.276	1	EPA SW-846 8270C	05/22/2013 14:29	05/23/2013 16:36	SR
108-95-2	Phenol	ND	U	mg/kg dry	0.119	0.276	1	EPA SW-846 8270C	05/22/2013 14:29	05/23/2013 16:36	SR
129-00-0	Pyrene	**0.803**		mg/kg dry	0.113	0.276	1	EPA SW-846 8270C	05/22/2013 14:29	05/23/2013 16:36	SR
110-86-1	Pyridine	ND	U	mg/kg dry	0.194	0.276	1	EPA SW-846 8270C	05/22/2013 14:29	05/23/2013 16:36	SR
120-82-1	1,2,4-Trichlorobenzene	ND	U	mg/kg dry	0.0999	0.276	1	EPA SW-846 8270C	05/22/2013 14:29	05/23/2013 16:36	SR
95-95-4	2,4,5-Trichlorophenol	ND	U	mg/kg dry	0.214	0.276	1	EPA SW-846 8270C	05/22/2013 14:29	05/23/2013 16:36	SR
88-06-2	2,4,6-Trichlorophenol	ND	U	mg/kg dry	0.140	0.276	1	EPA SW-846 8270C	05/22/2013 14:29	05/23/2013 16:36	SR

	Surrogate Recoveries	Result	Acceptance Range
5175-83-7	*Surrogate: 2,4,6-Tribromophenol*	*64.1 %*	*15-110*
321-60-8	*Surrogate: 2-Fluorobiphenyl*	*51.8 %*	*30-130*
367-12-4	*Surrogate: 2-Fluorophenol*	*44.4 %*	*15-110*
4165-60-0	*Surrogate: Nitrobenzene-d5*	*37.9 %*	*30-130*
4165-62-2	*Surrogate: Phenol-d5*	*54.5 %*	*15-110*
1718-51-0	*Surrogate: Terphenyl-d14*	*98.7 %*	*30-130*

Pesticides/PCBs, EPA 8081/8082 List

Log-in Notes: **Sample Notes:**

Sample Prepared by Method: EPA 3550B

CAS No.	Parameter	Result	Flag	Units	MDL	RL	Dilution	Reference Method	Date/Time Prepared	Date/Time Analyzed	Analyst
8001-35-2	Toxaphene	ND	U	mg/kg dry	0.138	0.138	5	EPA SW 846-8081/8082	05/22/2013 14:35	05/23/2013 10:53	JW
72-43-5	Methoxychlor	ND	U	mg/kg dry	0.0137	0.0137	5	EPA SW 846-8081/8082	05/22/2013 14:35	05/23/2013 10:53	JW
1024-57-3	Heptachlor epoxide	ND	U	mg/kg dry	0.00273	0.00273	5	EPA SW 846-8081/8082	05/22/2013 14:35	05/23/2013 10:53	JW
76-44-8	Heptachlor	ND	U	mg/kg dry	0.00273	0.00273	5	EPA SW 846-8081/8082	05/22/2013 14:35	05/23/2013 10:53	JW
58-89-9	gamma-BHC (Lindane)	ND	U	mg/kg dry	0.00273	0.00273	5	EPA SW 846-8081/8082	05/22/2013 14:35	05/23/2013 10:53	JW
53494-70-5	Endrin ketone	ND	U	mg/kg dry	0.00273	0.00273	5	EPA SW 846-8081/8082	05/22/2013 14:35	05/23/2013 10:53	JW
7421-93-4	Endrin aldehyde	ND	U	mg/kg dry	0.00273	0.00273	5	EPA SW 846-8081/8082	05/22/2013 14:35	05/23/2013 10:53	JW
72-20-8	Endrin	ND	U	mg/kg dry	0.00273	0.00273	5	EPA SW 846-8081/8082	05/22/2013 14:35	05/23/2013 10:53	JW
1031-07-8	Endosulfan sulfate	ND	U	mg/kg dry	0.00273	0.00273	5	EPA SW 846-8081/8082	05/22/2013 14:35	05/23/2013 10:53	JW
33213-65-9	Endosulfan II	ND	U	mg/kg dry	0.00273	0.00273	5	EPA SW 846-8081/8082	05/22/2013 14:35	05/23/2013 10:53	JW
959-98-8	Endosulfan I	ND	U	mg/kg dry	0.00273	0.00273	5	EPA SW 846-8081/8082	05/22/2013 14:35	05/23/2013 10:53	JW
60-57-1	Dieldrin	ND	U	mg/kg dry	0.00273	0.00273	5	EPA SW 846-8081/8082	05/22/2013 14:35	05/23/2013 10:53	JW
319-86-8	delta-BHC	ND	U	mg/kg dry	0.00273	0.00273	5	EPA SW 846-8081/8082	05/22/2013 14:35	05/23/2013 10:53	JW
57-74-9	Chlordane, total	ND	U	mg/kg dry	0.0109	0.0109	5	EPA SW 846-8081/8082	05/22/2013 14:35	05/23/2013 10:53	JW
319-85-7	beta-BHC	ND	U	mg/kg dry	0.00273	0.00273	5	EPA SW 846-8081/8082	05/22/2013 14:35	05/23/2013 10:53	JW

Sample Information

Client Sample ID: MW-9 (0-2) **York Sample ID:** 13E0711-03

York Project (SDG) No.	Client Project ID	Matrix	Collection Date/Time	Date Received
13E0711	170246501	Soil	May 20, 2013 3:35 pm	05/21/2013

Pesticides/PCBs, EPA 8081/8082 List

Log-in Notes: **Sample Notes:**

Sample Prepared by Method: EPA 3550B

CAS No.	Parameter	Result	Flag	Units	MDL	RL	Dilution	Reference Method	Date/Time Prepared	Date/Time Analyzed	Analyst
319-84-6	alpha-BHC	ND	U	mg/kg dry	0.00273	0.00273	5	EPA SW 846-8081/8082	05/22/2013 14:35	05/23/2013 10:53	JW
309-00-2	Aldrin	ND	U	mg/kg dry	0.00273	0.00273	5	EPA SW 846-8081/8082	05/22/2013 14:35	05/23/2013 10:53	JW
50-29-3	4,4'-DDT	ND	U	mg/kg dry	0.00273	0.00273	5	EPA SW 846-8081/8082	05/22/2013 14:35	05/23/2013 10:53	JW
72-55-9	4,4'-DDE	ND	U	mg/kg dry	0.00273	0.00273	5	EPA SW 846-8081/8082	05/22/2013 14:35	05/23/2013 10:53	JW
72-54-8	4,4'-DDD	ND	U	mg/kg dry	0.00273	0.00273	5	EPA SW 846-8081/8082	05/22/2013 14:35	05/23/2013 10:53	JW
11096-82-5	Aroclor 1260	ND	U	mg/kg dry	0.0281	0.0281	1	EPA SW 846-8081/8082	05/22/2013 14:35	05/23/2013 11:43	JW
11097-69-1	Aroclor 1254	ND	U	mg/kg dry	0.0281	0.0281	1	EPA SW 846-8081/8082	05/22/2013 14:35	05/23/2013 11:43	JW
12672-29-6	Aroclor 1248	ND	U	mg/kg dry	0.0281	0.0281	1	EPA SW 846-8081/8082	05/22/2013 14:35	05/23/2013 11:43	JW
53469-21-9	Aroclor 1242	ND	U	mg/kg dry	0.0281	0.0281	1	EPA SW 846-8081/8082	05/22/2013 14:35	05/23/2013 11:43	JW
11141-16-5	Aroclor 1232	ND	U	mg/kg dry	0.0281	0.0281	1	EPA SW 846-8081/8082	05/22/2013 14:35	05/23/2013 11:43	JW
11104-28-2	Aroclor 1221	ND	U	mg/kg dry	0.0281	0.0281	1	EPA SW 846-8081/8082	05/22/2013 14:35	05/23/2013 11:43	JW
12674-11-2	Aroclor 1016	ND	U	mg/kg dry	0.0281	0.0281	1	EPA SW 846-8081/8082	05/22/2013 14:35	05/23/2013 11:43	JW
1336-36-3	Total PCBs	ND	U	mg/kg dry	0.0113	0.0281	1	EPA SW 846-8081/8082	05/22/2013 14:35	05/23/2013 11:43	JW

	Surrogate Recoveries	Result	Acceptance Range
877-09-8	*Surrogate: Tetrachloro-m-xylene*	*101 %*	*30-150*
2051-24-3	*Surrogate: Decachlorobiphenyl*	*88.1 %*	*30-150*

Metals, Target Analyte

Log-in Notes: **Sample Notes:**

Sample Prepared by Method: EPA 3050B

CAS No.	Parameter	Result	Flag	Units	MDL	RL	Dilution	Reference Method	Date/Time Prepared	Date/Time Analyzed	Analyst
7429-90-5	Aluminum	**12200**		mg/kg dry	1.13	2.21	1	EPA SW846-6010B	05/22/2013 14:56	05/22/2013 23:30	MW
7440-36-0	Antimony	ND	U	mg/kg dry	0.243	0.552	1	EPA SW846-6010B	05/22/2013 14:56	05/22/2013 23:30	MW
7440-38-2	Arsenic	**3.39**		mg/kg dry	0.375	1.10	1	EPA SW846-6010B	05/22/2013 14:56	05/22/2013 23:30	MW
7440-39-3	Barium	**99.6**		mg/kg dry	0.143	0.552	1	EPA SW846-6010B	05/22/2013 14:56	05/22/2013 23:30	MW
7440-41-7	Beryllium	ND	U	mg/kg dry	0.110	0.110	1	EPA SW846-6010B	05/22/2013 14:56	05/22/2013 23:30	MW
7440-43-9	Cadmium	ND	U	mg/kg dry	0.110	0.552	1	EPA SW846-6010B	05/22/2013 14:56	05/22/2013 23:30	MW
7440-70-2	Calcium	**11200**		mg/kg dry	0.044	5.52	1	EPA SW846-6010B	05/22/2013 14:56	05/22/2013 23:30	MW
7440-47-3	Chromium	**25.4**		mg/kg dry	0.132	0.552	1	EPA SW846-6010B	05/22/2013 14:56	05/22/2013 23:30	MW
7440-48-4	Cobalt	**9.93**		mg/kg dry	0.088	0.552	1	EPA SW846-6010B	05/22/2013 14:56	05/22/2013 23:30	MW
7440-50-8	Copper	**26.7**		mg/kg dry	0.132	0.552	1	EPA SW846-6010B	05/22/2013 14:56	05/22/2013 23:30	MW
7439-89-6	Iron	**24100**	E	mg/kg dry	0.717	2.21	1	EPA SW846-6010B	05/22/2013 14:56	05/22/2013 23:30	MW
7439-92-1	Lead	**79.5**		mg/kg dry	0.188	0.331	1	EPA SW846-6010B	05/22/2013 14:56	05/22/2013 23:30	MW
7439-95-4	Magnesium	**6270**		mg/kg dry	0.497	5.52	1	EPA SW846-6010B	05/22/2013 14:56	05/22/2013 23:30	MW
7439-96-5	Manganese	**267**		mg/kg dry	0.121	1.10	1	EPA SW846-6010B	05/22/2013 14:56	05/22/2013 23:30	MW
7440-02-0	Nickel	**20.9**		mg/kg dry	0.143	0.552	1	EPA SW846-6010B	05/22/2013 14:56	05/22/2013 23:30	MW

Sample Information

Client Sample ID: MW-9 (0-2) **York Sample ID:** 13E0711-03

York Project (SDG) No.	Client Project ID	Matrix	Collection Date/Time	Date Received
13E0711	170246501	Soil	May 20, 2013 3:35 pm	05/21/2013

Metals, Target Analyte

Log-in Notes: **Sample Notes:**

Sample Prepared by Method: EPA 3050B

CAS No.	Parameter	Result	Flag	Units	MDL	RL	Dilution	Reference Method	Date/Time Prepared	Date/Time Analyzed	Analyst
7440-09-7	Potassium	**3010**	B	mg/kg dry	3.73	11.0	1	EPA SW846-6010B	05/22/2013 14:56	05/22/2013 23:30	MW
7782-49-2	Selenium	ND	U	mg/kg dry	0.552	0.552	1	EPA SW846-6010B	05/22/2013 14:56	05/22/2013 23:30	MW
7440-22-4	Silver	ND	U	mg/kg dry	0.110	0.552	1	EPA SW846-6010B	05/22/2013 14:56	05/22/2013 23:30	MW
7440-23-5	Sodium	**339**	B	mg/kg dry	5.82	11.0	1	EPA SW846-6010B	05/22/2013 14:56	05/22/2013 23:30	MW
7440-28-0	Thallium	ND	U	mg/kg dry	0.353	0.552	1	EPA SW846-6010B	05/22/2013 14:56	05/22/2013 23:30	MW
7440-62-2	Vanadium	**36.8**		mg/kg dry	0.121	0.552	1	EPA SW846-6010B	05/22/2013 14:56	05/22/2013 23:30	MW
7440-66-6	Zinc	**76.2**		mg/kg dry	0.099	0.552	1	EPA SW846-6010B	05/22/2013 14:56	05/22/2013 23:30	MW

Mercury by 7470/7471

Log-in Notes: **Sample Notes:**

Sample Prepared by Method: EPA SW846-7471

CAS No.	Parameter	Result	Flag	Units	MDL	RL	Dilution	Reference Method	Date/Time Prepared	Date/Time Analyzed	Analyst
7439-97-6	Mercury	ND	U	mg/kg dry	0.0364	0.0364	1	EPA SW846-7471	05/22/2013 15:05	05/23/2013 09:05	AA

Total Solids

Log-in Notes: **Sample Notes:**

Sample Prepared by Method: % Solids Prep

CAS No.	Parameter	Result	Flag	Units	MDL	RL	Dilution	Reference Method	Date/Time Prepared	Date/Time Analyzed	Analyst
solids	% Solids	**90.6**		%	0.100	0.100	1	SM 2540G	05/22/2013 12:11	05/23/2013 09:58	AMC

Sample Information

Client Sample ID: MW-9 (6-8) **York Sample ID:** 13E0711-04

York Project (SDG) No.	Client Project ID	Matrix	Collection Date/Time	Date Received
13E0711	170246501	Soil	May 20, 2013 3:45 pm	05/21/2013

Volatile Organics, 8260 List

Log-in Notes: **Sample Notes:**

Sample Prepared by Method: EPA 5035A

CAS No.	Parameter	Result	Flag	Units	MDL	RL	Dilution	Reference Method	Date/Time Prepared	Date/Time Analyzed	Analyst
630-20-6	1,1,1,2-Tetrachloroethane	ND	U	mg/kg dry	0.0026	0.0052	1	EPA SW846-8260B	05/22/2013 14:10	05/23/2013 07:29	SS
71-55-6	1,1,1-Trichloroethane	ND	U	mg/kg dry	0.0026	0.0052	1	EPA SW846-8260B	05/22/2013 14:10	05/23/2013 07:29	SS
79-34-5	1,1,2,2-Tetrachloroethane	ND	U	mg/kg dry	0.0026	0.0052	1	EPA SW846-8260B	05/22/2013 14:10	05/23/2013 07:29	SS
76-13-1	,1,2-Trichloro-1,2,2-trifluoroethane (Freon 113	ND	U	mg/kg dry	0.0026	0.0052	1	EPA SW846-8260B	05/22/2013 14:10	05/23/2013 07:29	SS
79-00-5	1,1,2-Trichloroethane	ND	U	mg/kg dry	0.0026	0.0052	1	EPA SW846-8260B	05/22/2013 14:10	05/23/2013 07:29	SS
75-34-3	1,1-Dichloroethane	ND	U	mg/kg dry	0.0026	0.0052	1	EPA SW846-8260B	05/22/2013 14:10	05/23/2013 07:29	SS
75-35-4	1,1-Dichloroethylene	ND	U	mg/kg dry	0.0026	0.0052	1	EPA SW846-8260B	05/22/2013 14:10	05/23/2013 07:29	SS
563-58-6	1,1-Dichloropropylene	ND	U	mg/kg dry	0.0026	0.0052	1	EPA SW846-8260B	05/22/2013 14:10	05/23/2013 07:29	SS
87-61-6	1,2,3-Trichlorobenzene	ND	U	mg/kg dry	0.0026	0.0052	1	EPA SW846-8260B	05/22/2013 14:10	05/23/2013 07:29	SS

Sample Information

Client Sample ID: MW-9 (6-8) **York Sample ID:** 13E0711-04

York Project (SDG) No.	Client Project ID	Matrix	Collection Date/Time	Date Received
13E0711	170246501	Soil	May 20, 2013 3:45 pm	05/21/2013

Volatile Organics, 8260 List

Log-in Notes:

Sample Notes:

Sample Prepared by Method: EPA 5035A

CAS No.	Parameter	Result	Flag	Units	MDL	RL	Dilution	Reference Method	Date/Time Prepared	Date/Time Analyzed	Analyst
96-18-4	1,2,3-Trichloropropane	ND	U	mg/kg dry	0.0026	0.0052	1	EPA SW846-8260B	05/22/2013 14:10	05/23/2013 07:29	SS
120-82-1	1,2,4-Trichlorobenzene	ND	U	mg/kg dry	0.0026	0.0052	1	EPA SW846-8260B	05/22/2013 14:10	05/23/2013 07:29	SS
95-63-6	1,2,4-Trimethylbenzene	ND	U	mg/kg dry	0.0026	0.0052	1	EPA SW846-8260B	05/22/2013 14:10	05/23/2013 07:29	SS
96-12-8	1,2-Dibromo-3-chloropropane	ND	U	mg/kg dry	0.0026	0.0052	1	EPA SW846-8260B	05/22/2013 14:10	05/23/2013 07:29	SS
106-93-4	1,2-Dibromoethane	ND	U	mg/kg dry	0.0026	0.0052	1	EPA SW846-8260B	05/22/2013 14:10	05/23/2013 07:29	SS
95-50-1	1,2-Dichlorobenzene	ND	U	mg/kg dry	0.0026	0.0052	1	EPA SW846-8260B	05/22/2013 14:10	05/23/2013 07:29	SS
107-06-2	1,2-Dichloroethane	ND	U	mg/kg dry	0.0026	0.0052	1	EPA SW846-8260B	05/22/2013 14:10	05/23/2013 07:29	SS
78-87-5	1,2-Dichloropropane	ND	U	mg/kg dry	0.0026	0.0052	1	EPA SW846-8260B	05/22/2013 14:10	05/23/2013 07:29	SS
108-67-8	1,3,5-Trimethylbenzene	ND	U	mg/kg dry	0.0026	0.0052	1	EPA SW846-8260B	05/22/2013 14:10	05/23/2013 07:29	SS
541-73-1	1,3-Dichlorobenzene	ND	U	mg/kg dry	0.0026	0.0052	1	EPA SW846-8260B	05/22/2013 14:10	05/23/2013 07:29	SS
142-28-9	1,3-Dichloropropane	ND	U	mg/kg dry	0.0026	0.0052	1	EPA SW846-8260B	05/22/2013 14:10	05/23/2013 07:29	SS
106-46-7	1,4-Dichlorobenzene	ND	U	mg/kg dry	0.0026	0.0052	1	EPA SW846-8260B	05/22/2013 14:10	05/23/2013 07:29	SS
123-91-1	1,4-Dioxane	ND	U	mg/kg dry	0.052	0.10	1	EPA SW846-8260B	05/22/2013 14:10	05/23/2013 07:29	SS
594-20-7	2,2-Dichloropropane	ND	U	mg/kg dry	0.0026	0.0052	1	EPA SW846-8260B	05/22/2013 14:10	05/23/2013 07:29	SS
78-93-3	2-Butanone	ND	U	mg/kg dry	0.0026	0.0052	1	EPA SW846-8260B	05/22/2013 14:10	05/23/2013 07:29	SS
95-49-8	2-Chlorotoluene	ND	U	mg/kg dry	0.0026	0.0052	1	EPA SW846-8260B	05/22/2013 14:10	05/23/2013 07:29	SS
106-43-4	4-Chlorotoluene	ND	U	mg/kg dry	0.0026	0.0052	1	EPA SW846-8260B	05/22/2013 14:10	05/23/2013 07:29	SS
67-64-1	Acetone	ND	U	mg/kg dry	0.0026	0.010	1	EPA SW846-8260B	05/22/2013 14:10	05/23/2013 07:29	SS
71-43-2	Benzene	ND	U	mg/kg dry	0.0026	0.0052	1	EPA SW846-8260B	05/22/2013 14:10	05/23/2013 07:29	SS
108-86-1	Bromobenzene	ND	U	mg/kg dry	0.0026	0.0052	1	EPA SW846-8260B	05/22/2013 14:10	05/23/2013 07:29	SS
74-97-5	Bromochloromethane	ND	U	mg/kg dry	0.0026	0.0052	1	EPA SW846-8260B	05/22/2013 14:10	05/23/2013 07:29	SS
75-27-4	Bromodichloromethane	ND	U	mg/kg dry	0.0026	0.0052	1	EPA SW846-8260B	05/22/2013 14:10	05/23/2013 07:29	SS
75-25-2	Bromoform	ND	U	mg/kg dry	0.0026	0.0052	1	EPA SW846-8260B	05/22/2013 14:10	05/23/2013 07:29	SS
74-83-9	Bromomethane	**0.0065**		mg/kg dry	0.0026	0.0052	1	EPA SW846-8260B	05/22/2013 14:10	05/23/2013 07:29	SS
56-23-5	Carbon tetrachloride	ND	U	mg/kg dry	0.0026	0.0052	1	EPA SW846-8260B	05/22/2013 14:10	05/23/2013 07:29	SS
108-90-7	Chlorobenzene	ND	U	mg/kg dry	0.0026	0.0052	1	EPA SW846-8260B	05/22/2013 14:10	05/23/2013 07:29	SS
75-00-3	Chloroethane	ND	U	mg/kg dry	0.0026	0.0052	1	EPA SW846-8260B	05/22/2013 14:10	05/23/2013 07:29	SS
67-66-3	Chloroform	ND	U	mg/kg dry	0.0026	0.0052	1	EPA SW846-8260B	05/22/2013 14:10	05/23/2013 07:29	SS
74-87-3	Chloromethane	ND	U	mg/kg dry	0.0026	0.0052	1	EPA SW846-8260B	05/22/2013 14:10	05/23/2013 07:29	SS
156-59-2	cis-1,2-Dichloroethylene	ND	U	mg/kg dry	0.0026	0.0052	1	EPA SW846-8260B	05/22/2013 14:10	05/23/2013 07:29	SS
10061-01-5	cis-1,3-Dichloropropylene	ND	U	mg/kg dry	0.0026	0.0052	1	EPA SW846-8260B	05/22/2013 14:10	05/23/2013 07:29	SS
124-48-1	Dibromochloromethane	ND	U	mg/kg dry	0.0026	0.0052	1	EPA SW846-8260B	05/22/2013 14:10	05/23/2013 07:29	SS

Sample Information

Client Sample ID: MW-9 (6-8) **York Sample ID:** 13E0711-04

York Project (SDG) No.	Client Project ID	Matrix	Collection Date/Time	Date Received
13E0711	170246501	Soil	May 20, 2013 3:45 pm	05/21/2013

Volatile Organics, 8260 List

Log-in Notes:

Sample Notes:

Sample Prepared by Method: EPA 5035A

CAS No.	Parameter	Result	Flag	Units	MDL	RL	Dilution	Reference Method	Date/Time Prepared	Date/Time Analyzed	Analyst
74-95-3	Dibromomethane	ND	U	mg/kg dry	0.0026	0.0052	1	EPA SW846-8260B	05/22/2013 14:10	05/23/2013 07:29	SS
75-71-8	Dichlorodifluoromethane	ND	U	mg/kg dry	0.0026	0.0052	1	EPA SW846-8260B	05/22/2013 14:10	05/23/2013 07:29	SS
100-41-4	Ethyl Benzene	ND	U	mg/kg dry	0.0026	0.0052	1	EPA SW846-8260B	05/22/2013 14:10	05/23/2013 07:29	SS
87-68-3	Hexachlorobutadiene	ND	U	mg/kg dry	0.0026	0.0052	1	EPA SW846-8260B	05/22/2013 14:10	05/23/2013 07:29	SS
98-82-8	Isopropylbenzene	ND	U	mg/kg dry	0.0026	0.0052	1	EPA SW846-8260B	05/22/2013 14:10	05/23/2013 07:29	SS
1634-04-4	Methyl tert-butyl ether (MTBE)	ND	U	mg/kg dry	0.0026	0.0052	1	EPA SW846-8260B	05/22/2013 14:10	05/23/2013 07:29	SS
75-09-2	Methylene chloride	**0.015**		mg/kg dry	0.0026	0.010	1	EPA SW846-8260B	05/22/2013 14:10	05/23/2013 07:29	SS
91-20-3	Naphthalene	ND	U	mg/kg dry	0.0026	0.010	1	EPA SW846-8260B	05/22/2013 14:10	05/23/2013 07:29	SS
104-51-8	n-Butylbenzene	ND	U	mg/kg dry	0.0026	0.0052	1	EPA SW846-8260B	05/22/2013 14:10	05/23/2013 07:29	SS
103-65-1	n-Propylbenzene	ND	U	mg/kg dry	0.0026	0.0052	1	EPA SW846-8260B	05/22/2013 14:10	05/23/2013 07:29	SS
95-47-6	o-Xylene	ND	U	mg/kg dry	0.0026	0.0052	1	EPA SW846-8260B	05/22/2013 14:10	05/23/2013 07:29	SS
179601-23-1	p- & m- Xylenes	ND	U	mg/kg dry	0.0052	0.010	1	EPA SW846-8260B	05/22/2013 14:10	05/23/2013 07:29	SS
99-87-6	p-Isopropyltoluene	ND	U	mg/kg dry	0.0026	0.0052	1	EPA SW846-8260B	05/22/2013 14:10	05/23/2013 07:29	SS
135-98-8	sec-Butylbenzene	ND	U	mg/kg dry	0.0026	0.0052	1	EPA SW846-8260B	05/22/2013 14:10	05/23/2013 07:29	SS
100-42-5	Styrene	ND	U	mg/kg dry	0.0026	0.0052	1	EPA SW846-8260B	05/22/2013 14:10	05/23/2013 07:29	SS
98-06-6	tert-Butylbenzene	ND	U	mg/kg dry	0.0026	0.0052	1	EPA SW846-8260B	05/22/2013 14:10	05/23/2013 07:29	SS
127-18-4	Tetrachloroethylene	ND	U	mg/kg dry	0.0026	0.0052	1	EPA SW846-8260B	05/22/2013 14:10	05/23/2013 07:29	SS
108-88-3	Toluene	ND	U	mg/kg dry	0.0026	0.0052	1	EPA SW846-8260B	05/22/2013 14:10	05/23/2013 07:29	SS
156-60-5	trans-1,2-Dichloroethylene	ND	U	mg/kg dry	0.0026	0.0052	1	EPA SW846-8260B	05/22/2013 14:10	05/23/2013 07:29	SS
10061-02-6	trans-1,3-Dichloropropylene	ND	U	mg/kg dry	0.0026	0.0052	1	EPA SW846-8260B	05/22/2013 14:10	05/23/2013 07:29	SS
79-01-6	Trichloroethylene	ND	U	mg/kg dry	0.0026	0.0052	1	EPA SW846-8260B	05/22/2013 14:10	05/23/2013 07:29	SS
75-69-4	Trichlorofluoromethane	ND	U	mg/kg dry	0.0026	0.0052	1	EPA SW846-8260B	05/22/2013 14:10	05/23/2013 07:29	SS
75-01-4	Vinyl Chloride	ND	U	mg/kg dry	0.0026	0.0052	1	EPA SW846-8260B	05/22/2013 14:10	05/23/2013 07:29	SS
1330-20-7	Xylenes, Total	ND	U	mg/kg dry	0.0079	0.016	1	EPA SW846-8260B	05/22/2013 14:10	05/23/2013 07:29	SS
108-05-4	Vinyl acetate	ND	U	mg/kg dry	0.0026	0.0052	1	EPA SW846-8260B	05/22/2013 14:10	05/23/2013 07:29	SS

	Surrogate Recoveries	Result	Acceptance Range
17060-07-0	*Surrogate: 1,2-Dichloroethane-d4*	*101 %*	*73-130*
460-00-4	*Surrogate: p-Bromofluorobenzene*	*93.7 %*	*72-127*
2037-26-5	*Surrogate: Toluene-d8*	*99.9 %*	*84-117*

Sample Information

Client Sample ID: MW-9 (6-8) **York Sample ID:** 13E0711-04

York Project (SDG) No.	Client Project ID	Matrix	Collection Date/Time	Date Received
13E0711	170246501	Soil	May 20, 2013 3:45 pm	05/21/2013

Semi-Volatiles, 8270 Target List **Log-in Notes:** **Sample Notes:**

Sample Prepared by Method: EPA 3550B

CAS No.	Parameter	Result	Flag	Units	MDL	RL	Dilution	Reference Method	Date/Time Prepared	Date/Time Analyzed	Analyst
83-32-9	Acenaphthene	ND	U	mg/kg dry	0.108	0.299	1	EPA SW-846 8270C	05/22/2013 14:29	05/23/2013 17:08	SR
208-96-8	Acenaphthylene	ND	U	mg/kg dry	0.144	0.299	1	EPA SW-846 8270C	05/22/2013 14:29	05/23/2013 17:08	SR
62-53-3	Aniline	ND	U	mg/kg dry	0.171	0.299	1	EPA SW-846 8270C	05/22/2013 14:29	05/23/2013 17:08	SR
120-12-7	Anthracene	ND	U	mg/kg dry	0.163	0.299	1	EPA SW-846 8270C	05/22/2013 14:29	05/23/2013 17:08	SR
56-55-3	Benzo(a)anthracene	ND	U	mg/kg dry	0.112	0.299	1	EPA SW-846 8270C	05/22/2013 14:29	05/23/2013 17:08	SR
50-32-8	Benzo(a)pyrene	ND	U	mg/kg dry	0.118	0.299	1	EPA SW-846 8270C	05/22/2013 14:29	05/23/2013 17:08	SR
205-99-2	Benzo(b)fluoranthene	ND	U	mg/kg dry	0.251	0.299	1	EPA SW-846 8270C	05/22/2013 14:29	05/23/2013 17:08	SR
191-24-2	Benzo(g,h,i)perylene	ND	U	mg/kg dry	0.0993	0.299	1	EPA SW-846 8270C	05/22/2013 14:29	05/23/2013 17:08	SR
100-51-6	Benzyl alcohol	ND	U	mg/kg dry	0.299	0.299	1	EPA SW-846 8270C	05/22/2013 14:29	05/23/2013 17:08	SR
207-08-9	Benzo(k)fluoranthene	ND	U	mg/kg dry	0.299	0.299	1	EPA SW-846 8270C	05/22/2013 14:29	05/23/2013 17:08	SR
85-68-7	Benzyl butyl phthalate	ND	U	mg/kg dry	0.165	0.299	1	EPA SW-846 8270C	05/22/2013 14:29	05/23/2013 17:08	SR
101-55-3	4-Bromophenyl phenyl ether	ND	U	mg/kg dry	0.144	0.299	1	EPA SW-846 8270C	05/22/2013 14:29	05/23/2013 17:08	SR
59-50-7	4-Chloro-3-methylphenol	ND	U	mg/kg dry	0.202	0.299	1	EPA SW-846 8270C	05/22/2013 14:29	05/23/2013 17:08	SR
106-47-8	4-Chloroaniline	ND	U	mg/kg dry	0.0777	0.299	1	EPA SW-846 8270C	05/22/2013 14:29	05/23/2013 17:08	SR
111-91-1	Bis(2-chloroethoxy)methane	ND	U	mg/kg dry	0.103	0.299	1	EPA SW-846 8270C	05/22/2013 14:29	05/23/2013 17:08	SR
111-44-4	Bis(2-chloroethyl)ether	ND	U	mg/kg dry	0.152	0.299	1	EPA SW-846 8270C	05/22/2013 14:29	05/23/2013 17:08	SR
108-60-1	Bis(2-chloroisopropyl)ether	ND	U	mg/kg dry	0.105	0.299	1	EPA SW-846 8270C	05/22/2013 14:29	05/23/2013 17:08	SR
117-81-7	Bis(2-ethylhexyl)phthalate	ND	U	mg/kg dry	0.206	0.299	1	EPA SW-846 8270C	05/22/2013 14:29	05/23/2013 17:08	SR
91-58-7	2-Chloronaphthalene	ND	U	mg/kg dry	0.161	0.299	1	EPA SW-846 8270C	05/22/2013 14:29	05/23/2013 17:08	SR
95-57-8	2-Chlorophenol	ND	U	mg/kg dry	0.0987	0.299	1	EPA SW-846 8270C	05/22/2013 14:29	05/23/2013 17:08	SR
7005-72-3	4-Chlorophenyl phenyl ether	ND	U	mg/kg dry	0.175	0.299	1	EPA SW-846 8270C	05/22/2013 14:29	05/23/2013 17:08	SR
218-01-9	Chrysene	ND	U	mg/kg dry	0.138	0.299	1	EPA SW-846 8270C	05/22/2013 14:29	05/23/2013 17:08	SR
53-70-3	Dibenzo(a,h)anthracene	ND	U	mg/kg dry	0.120	0.299	1	EPA SW-846 8270C	05/22/2013 14:29	05/23/2013 17:08	SR
132-64-9	Dibenzofuran	ND	U	mg/kg dry	0.139	0.299	1	EPA SW-846 8270C	05/22/2013 14:29	05/23/2013 17:08	SR
84-74-2	Di-n-butyl phthalate	ND	U	mg/kg dry	0.121	0.299	1	EPA SW-846 8270C	05/22/2013 14:29	05/23/2013 17:08	SR
95-50-1	1,2-Dichlorobenzene	ND	U	mg/kg dry	0.196	0.299	1	EPA SW-846 8270C	05/22/2013 14:29	05/23/2013 17:08	SR
106-46-7	1,4-Dichlorobenzene	ND	U	mg/kg dry	0.184	0.299	1	EPA SW-846 8270C	05/22/2013 14:29	05/23/2013 17:08	SR
541-73-1	1,3-Dichlorobenzene	ND	U	mg/kg dry	0.0945	0.299	1	EPA SW-846 8270C	05/22/2013 14:29	05/23/2013 17:08	SR
91-94-1	3,3'-Dichlorobenzidine	ND	U	mg/kg dry	0.157	0.299	1	EPA SW-846 8270C	05/22/2013 14:29	05/23/2013 17:08	SR
120-83-2	2,4-Dichlorophenol	ND	U	mg/kg dry	0.244	0.299	1	EPA SW-846 8270C	05/22/2013 14:29	05/23/2013 17:08	SR
84-66-2	Diethyl phthalate	ND	U	mg/kg dry	0.188	0.299	1	EPA SW-846 8270C	05/22/2013 14:29	05/23/2013 17:08	SR
105-67-9	2,4-Dimethylphenol	ND	U	mg/kg dry	0.209	0.299	1	EPA SW-846 8270C	05/22/2013 14:29	05/23/2013 17:08	SR

Sample Information

Client Sample ID: MW-9 (6-8) **York Sample ID:** 13E0711-04

York Project (SDG) No.	Client Project ID	Matrix	Collection Date/Time	Date Received
13E0711	170246501	Soil	May 20, 2013 3:45 pm	05/21/2013

Semi-Volatiles, 8270 Target List **Log-in Notes:** **Sample Notes:**

Sample Prepared by Method: EPA 3550B

CAS No.	Parameter	Result	Flag	Units	MDL	RL	Dilution	Reference Method	Date/Time Prepared	Date/Time Analyzed	Analyst
131-11-3	Dimethyl phthalate	ND	U	mg/kg dry	0.133	0.299	1	EPA SW-846 8270C	05/22/2013 14:29	05/23/2013 17:08	SR
88-74-4	2-Nitroaniline	ND	U	mg/kg dry	0.261	0.299	1	EPA SW-846 8270C	05/22/2013 14:29	05/23/2013 17:08	SR
534-52-1	4,6-Dinitro-2-methylphenol	ND	U	mg/kg dry	0.377	0.598	1	EPA SW-846 8270C	05/22/2013 14:29	05/23/2013 17:08	SR
51-28-5	2,4-Dinitrophenol	ND	U	mg/kg dry	0.251	0.598	1	EPA SW-846 8270C	05/22/2013 14:29	05/23/2013 17:08	SR
606-20-2	2,6-Dinitrotoluene	ND	U	mg/kg dry	0.154	0.299	1	EPA SW-846 8270C	05/22/2013 14:29	05/23/2013 17:08	SR
121-14-2	2,4-Dinitrotoluene	ND	U	mg/kg dry	0.132	0.299	1	EPA SW-846 8270C	05/22/2013 14:29	05/23/2013 17:08	SR
117-84-0	Di-n-octyl phthalate	ND	U	mg/kg dry	0.299	0.299	1	EPA SW-846 8270C	05/22/2013 14:29	05/23/2013 17:08	SR
206-44-0	Fluoranthene	ND	U	mg/kg dry	0.175	0.299	1	EPA SW-846 8270C	05/22/2013 14:29	05/23/2013 17:08	SR
86-73-7	Fluorene	ND	U	mg/kg dry	0.144	0.299	1	EPA SW-846 8270C	05/22/2013 14:29	05/23/2013 17:08	SR
118-74-1	Hexachlorobenzene	ND	U	mg/kg dry	0.176	0.299	1	EPA SW-846 8270C	05/22/2013 14:29	05/23/2013 17:08	SR
87-68-3	Hexachlorobutadiene	ND	U	mg/kg dry	0.101	0.299	1	EPA SW-846 8270C	05/22/2013 14:29	05/23/2013 17:08	SR
77-47-4	Hexachlorocyclopentadiene	ND	U	mg/kg dry	0.222	0.299	1	EPA SW-846 8270C	05/22/2013 14:29	05/23/2013 17:08	SR
67-72-1	Hexachloroethane	ND	U	mg/kg dry	0.0855	0.299	1	EPA SW-846 8270C	05/22/2013 14:29	05/23/2013 17:08	SR
193-39-5	Indeno(1,2,3-cd)pyrene	ND	U	mg/kg dry	0.136	0.299	1	EPA SW-846 8270C	05/22/2013 14:29	05/23/2013 17:08	SR
78-59-1	Isophorone	ND	U	mg/kg dry	0.103	0.299	1	EPA SW-846 8270C	05/22/2013 14:29	05/23/2013 17:08	SR
91-57-6	2-Methylnaphthalene	ND	U	mg/kg dry	0.230	0.299	1	EPA SW-846 8270C	05/22/2013 14:29	05/23/2013 17:08	SR
95-48-7	2-Methylphenol	ND	U	mg/kg dry	0.114	0.299	1	EPA SW-846 8270C	05/22/2013 14:29	05/23/2013 17:08	SR
65794-96-9	3- & 4-Methylphenols	ND	U	mg/kg dry	0.130	0.299	1	EPA SW-846 8270C	05/22/2013 14:29	05/23/2013 17:08	SR
91-20-3	Naphthalene	ND	U	mg/kg dry	0.0736	0.299	1	EPA SW-846 8270C	05/22/2013 14:29	05/23/2013 17:08	SR
99-09-2	3-Nitroaniline	ND	U	mg/kg dry	0.297	0.299	1	EPA SW-846 8270C	05/22/2013 14:29	05/23/2013 17:08	SR
100-01-6	4-Nitroaniline	ND	U	mg/kg dry	0.124	0.299	1	EPA SW-846 8270C	05/22/2013 14:29	05/23/2013 17:08	SR
98-95-3	Nitrobenzene	ND	U	mg/kg dry	0.0879	0.299	1	EPA SW-846 8270C	05/22/2013 14:29	05/23/2013 17:08	SR
100-02-7	4-Nitrophenol	ND	U	mg/kg dry	0.112	0.299	1	EPA SW-846 8270C	05/22/2013 14:29	05/23/2013 17:08	SR
88-75-5	2-Nitrophenol	ND	U	mg/kg dry	0.0813	0.299	1	EPA SW-846 8270C	05/22/2013 14:29	05/23/2013 17:08	SR
621-64-7	N-nitroso-di-n-propylamine	ND	U	mg/kg dry	0.0999	0.299	1	EPA SW-846 8270C	05/22/2013 14:29	05/23/2013 17:08	SR
62-75-9	N-Nitrosodimethylamine	ND	U	mg/kg dry	0.123	0.299	1	EPA SW-846 8270C	05/22/2013 14:29	05/23/2013 17:08	SR
86-30-6	N-Nitrosodiphenylamine	ND	U	mg/kg dry	0.135	0.299	1	EPA SW-846 8270C	05/22/2013 14:29	05/23/2013 17:08	SR
87-86-5	Pentachlorophenol	ND	U	mg/kg dry	0.225	0.299	1	EPA SW-846 8270C	05/22/2013 14:29	05/23/2013 17:08	SR
85-01-8	Phenanthrene	ND	U	mg/kg dry	0.156	0.299	1	EPA SW-846 8270C	05/22/2013 14:29	05/23/2013 17:08	SR
108-95-2	Phenol	ND	U	mg/kg dry	0.129	0.299	1	EPA SW-846 8270C	05/22/2013 14:29	05/23/2013 17:08	SR
129-00-0	Pyrene	ND	U	mg/kg dry	0.122	0.299	1	EPA SW-846 8270C	05/22/2013 14:29	05/23/2013 17:08	SR
110-86-1	Pyridine	ND	U	mg/kg dry	0.210	0.299	1	EPA SW-846 8270C	05/22/2013 14:29	05/23/2013 17:08	SR

Sample Information

Client Sample ID: MW-9 (6-8) **York Sample ID:** 13E0711-04

York Project (SDG) No.	Client Project ID	Matrix	Collection Date/Time	Date Received
13E0711	170246501	Soil	May 20, 2013 3:45 pm	05/21/2013

Semi-Volatiles, 8270 Target List

Log-in Notes: **Sample Notes:**

Sample Prepared by Method: EPA 3550B

CAS No.	Parameter	Result	Flag	Units	MDL	RL	Dilution	Reference Method	Date/Time Prepared	Date/Time Analyzed	Analyst
120-82-1	1,2,4-Trichlorobenzene	ND	U	mg/kg dry	0.108	0.299	1	EPA SW-846 8270C	05/22/2013 14:29	05/23/2013 17:08	SR
95-95-4	2,4,5-Trichlorophenol	ND	U	mg/kg dry	0.232	0.299	1	EPA SW-846 8270C	05/22/2013 14:29	05/23/2013 17:08	SR
88-06-2	2,4,6-Trichlorophenol	ND	U	mg/kg dry	0.152	0.299	1	EPA SW-846 8270C	05/22/2013 14:29	05/23/2013 17:08	SR

	Surrogate Recoveries	Result	Acceptance Range
5175-83-7	*Surrogate: 2,4,6-Tribromophenol*	*64.2 %*	*15-110*
321-60-8	*Surrogate: 2-Fluorobiphenyl*	*56.0 %*	*30-130*
367-12-4	*Surrogate: 2-Fluorophenol*	*41.0 %*	*15-110*
4165-60-0	*Surrogate: Nitrobenzene-d5*	*33.5 %*	*30-130*
4165-62-2	*Surrogate: Phenol-d5*	*54.2 %*	*15-110*
1718-51-0	*Surrogate: Terphenyl-d14*	*92.0 %*	*30-130*

Polychlorinated Biphenyls (PCB)

Log-in Notes: **Sample Notes:**

Sample Prepared by Method: EPA 3550B

CAS No.	Parameter	Result	Flag	Units	MDL	RL	Dilution	Reference Method	Date/Time Prepared	Date/Time Analyzed	Analyst
12674-11-2	Aroclor 1016	ND		mg/kg dry	0.0305	0.0305	1	EPA SW 846-8082A	05/22/2013 14:35	05/23/2013 12:12	JW
11104-28-2	Aroclor 1221	ND		mg/kg dry	0.0305	0.0305	1	EPA SW 846-8082A	05/22/2013 14:35	05/23/2013 12:12	JW
11141-16-5	Aroclor 1232	ND		mg/kg dry	0.0305	0.0305	1	EPA SW 846-8082A	05/22/2013 14:35	05/23/2013 12:12	JW
53469-21-9	Aroclor 1242	ND		mg/kg dry	0.0305	0.0305	1	EPA SW 846-8082A	05/22/2013 14:35	05/23/2013 12:12	JW
12672-29-6	Aroclor 1248	ND		mg/kg dry	0.0305	0.0305	1	EPA SW 846-8082A	05/22/2013 14:35	05/23/2013 12:12	JW
11097-69-1	Aroclor 1254	ND		mg/kg dry	0.0305	0.0305	1	EPA SW 846-8082A	05/22/2013 14:35	05/23/2013 12:12	JW
11096-82-5	Aroclor 1260	ND		mg/kg dry	0.0305	0.0305	1	EPA SW 846-8082A	05/22/2013 14:35	05/23/2013 12:12	JW
1336-36-3	Total PCBs	ND		mg/kg dry	0.0305	0.0305	1	EPA SW 846-8082A	05/22/2013 14:35	05/23/2013 12:12	JW

	Surrogate Recoveries	Result	Acceptance Range
877-09-8	*Surrogate: Tetrachloro-m-xylene*	*80.5 %*	*30-150*
2051-24-3	*Surrogate: Decachlorobiphenyl*	*78.6 %*	*30-150*

Metals, Target Analyte

Log-in Notes: **Sample Notes:**

Sample Prepared by Method: EPA 3050B

CAS No.	Parameter	Result	Flag	Units	MDL	RL	Dilution	Reference Method	Date/Time Prepared	Date/Time Analyzed	Analyst
7429-90-5	Aluminum	**9140**		mg/kg dry	1.22	2.39	1	EPA SW846-6010B	05/22/2013 14:56	05/22/2013 23:34	MW
7440-36-0	Antimony	ND	U	mg/kg dry	0.263	0.598	1	EPA SW846-6010B	05/22/2013 14:56	05/22/2013 23:34	MW
7440-38-2	Arsenic	**3.99**		mg/kg dry	0.407	1.20	1	EPA SW846-6010B	05/22/2013 14:56	05/22/2013 23:34	MW
7440-39-3	Barium	**53.6**		mg/kg dry	0.155	0.598	1	EPA SW846-6010B	05/22/2013 14:56	05/22/2013 23:34	MW
7440-41-7	Beryllium	ND	U	mg/kg dry	0.120	0.120	1	EPA SW846-6010B	05/22/2013 14:56	05/22/2013 23:34	MW
7440-43-9	Cadmium	ND	U	mg/kg dry	0.120	0.598	1	EPA SW846-6010B	05/22/2013 14:56	05/22/2013 23:34	MW
7440-70-2	Calcium	**10800**		mg/kg dry	0.048	5.98	1	EPA SW846-6010B	05/22/2013 14:56	05/22/2013 23:34	MW

Sample Information

Client Sample ID: MW-9 (6-8) **York Sample ID:** 13E0711-04

York Project (SDG) No.	Client Project ID	Matrix	Collection Date/Time	Date Received
13E0711	170246501	Soil	May 20, 2013 3:45 pm	05/21/2013

Metals, Target Analyte

Log-in Notes:

Sample Notes:

Sample Prepared by Method: EPA 3050B

CAS No.	Parameter	Result	Flag	Units	MDL	RL	Dilution	Reference Method	Date/Time Prepared	Date/Time Analyzed	Analyst
7440-47-3	Chromium	**23.0**		mg/kg dry	0.144	0.598	1	EPA SW846-6010B	05/22/2013 14:56	05/22/2013 23:34	MW
7440-48-4	Cobalt	**9.20**		mg/kg dry	0.096	0.598	1	EPA SW846-6010B	05/22/2013 14:56	05/22/2013 23:34	MW
7440-50-8	Copper	**20.9**		mg/kg dry	0.144	0.598	1	EPA SW846-6010B	05/22/2013 14:56	05/22/2013 23:34	MW
7439-89-6	Iron	**16300**		mg/kg dry	0.777	2.39	1	EPA SW846-6010B	05/22/2013 14:56	05/22/2013 23:34	MW
7439-92-1	Lead	**7.59**		mg/kg dry	0.203	0.359	1	EPA SW846-6010B	05/22/2013 14:56	05/22/2013 23:34	MW
7439-95-4	Magnesium	**9030**		mg/kg dry	0.538	5.98	1	EPA SW846-6010B	05/22/2013 14:56	05/22/2013 23:34	MW
7439-96-5	Manganese	**219**		mg/kg dry	0.132	1.20	1	EPA SW846-6010B	05/22/2013 14:56	05/22/2013 23:34	MW
7440-02-0	Nickel	**21.2**		mg/kg dry	0.155	0.598	1	EPA SW846-6010B	05/22/2013 14:56	05/22/2013 23:34	MW
7440-09-7	Potassium	**2570**	B	mg/kg dry	4.04	12.0	1	EPA SW846-6010B	05/22/2013 14:56	05/22/2013 23:34	MW
7782-49-2	Selenium	ND	U	mg/kg dry	0.598	0.598	1	EPA SW846-6010B	05/22/2013 14:56	05/22/2013 23:34	MW
7440-22-4	Silver	ND	U	mg/kg dry	0.120	0.598	1	EPA SW846-6010B	05/22/2013 14:56	05/22/2013 23:34	MW
7440-23-5	Sodium	**301**	B	mg/kg dry	6.30	12.0	1	EPA SW846-6010B	05/22/2013 14:56	05/22/2013 23:34	MW
7440-28-0	Thallium	ND	U	mg/kg dry	0.383	0.598	1	EPA SW846-6010B	05/22/2013 14:56	05/22/2013 23:34	MW
7440-62-2	Vanadium	**35.3**		mg/kg dry	0.132	0.598	1	EPA SW846-6010B	05/22/2013 14:56	05/22/2013 23:34	MW
7440-66-6	Zinc	**46.1**		mg/kg dry	0.108	0.598	1	EPA SW846-6010B	05/22/2013 14:56	05/22/2013 23:34	MW

Mercury by 7470/7471

Log-in Notes:

Sample Notes:

Sample Prepared by Method: EPA SW846-7471

CAS No.	Parameter	Result	Flag	Units	MDL	RL	Dilution	Reference Method	Date/Time Prepared	Date/Time Analyzed	Analyst
7439-97-6	Mercury	ND	U	mg/kg dry	0.0395	0.0395	1	EPA SW846-7471	05/22/2013 15:05	05/23/2013 09:05	AA

Total Solids

Log-in Notes:

Sample Notes:

Sample Prepared by Method: % Solids Prep

CAS No.	Parameter	Result	Flag	Units	MDL	RL	Dilution	Reference Method	Date/Time Prepared	Date/Time Analyzed	Analyst
solids	% Solids	**83.6**		%	0.100	0.100	1	SM 2540G	05/22/2013 12:11	05/23/2013 09:58	AMC

Sample Information

Client Sample ID: MW-6 (0-2) **York Sample ID:** 13E0711-05

York Project (SDG) No.	Client Project ID	Matrix	Collection Date/Time	Date Received
13E0711	170246501	Soil	May 20, 2013 3:00 pm	05/21/2013

Volatile Organics, 8260 List

Log-in Notes:

Sample Notes:

Sample Prepared by Method: EPA 5035A

CAS No.	Parameter	Result	Flag	Units	MDL	RL	Dilution	Reference Method	Date/Time Prepared	Date/Time Analyzed	Analyst
630-20-6	1,1,1,2-Tetrachloroethane	ND	U	mg/kg dry	0.0030	0.0060	1	EPA SW846-8260B	05/22/2013 14:10	05/23/2013 08:17	SS
71-55-6	1,1,1-Trichloroethane	ND	U	mg/kg dry	0.0030	0.0060	1	EPA SW846-8260B	05/22/2013 14:10	05/23/2013 08:17	SS

Sample Information

Client Sample ID: MW-6 (0-2) **York Sample ID:** 13E0711-05

York Project (SDG) No.	Client Project ID	Matrix	Collection Date/Time	Date Received
13E0711	170246501	Soil	May 20, 2013 3:00 pm	05/21/2013

Volatile Organics, 8260 List

Log-in Notes:

Sample Notes:

Sample Prepared by Method: EPA 5035A

CAS No.	Parameter	Result	Flag	Units	MDL	RL	Dilution	Reference Method	Date/Time Prepared	Date/Time Analyzed	Analyst
79-34-5	1,1,2,2-Tetrachloroethane	ND	U	mg/kg dry	0.0030	0.0060	1	EPA SW846-8260B	05/22/2013 14:10	05/23/2013 08:17	SS
76-13-1	1,2-Trichloro-1,2,2-trifluoroethane (Freon 113	ND	U	mg/kg dry	0.0030	0.0060	1	EPA SW846-8260B	05/22/2013 14:10	05/23/2013 08:17	SS
79-00-5	1,1,2-Trichloroethane	ND	U	mg/kg dry	0.0030	0.0060	1	EPA SW846-8260B	05/22/2013 14:10	05/23/2013 08:17	SS
75-34-3	1,1-Dichloroethane	ND	U	mg/kg dry	0.0030	0.0060	1	EPA SW846-8260B	05/22/2013 14:10	05/23/2013 08:17	SS
75-35-4	1,1-Dichloroethylene	ND	U	mg/kg dry	0.0030	0.0060	1	EPA SW846-8260B	05/22/2013 14:10	05/23/2013 08:17	SS
563-58-6	1,1-Dichloropropylene	ND	U	mg/kg dry	0.0030	0.0060	1	EPA SW846-8260B	05/22/2013 14:10	05/23/2013 08:17	SS
87-61-6	1,2,3-Trichlorobenzene	ND	U	mg/kg dry	0.0030	0.0060	1	EPA SW846-8260B	05/22/2013 14:10	05/23/2013 08:17	SS
96-18-4	1,2,3-Trichloropropane	ND	U	mg/kg dry	0.0030	0.0060	1	EPA SW846-8260B	05/22/2013 14:10	05/23/2013 08:17	SS
120-82-1	1,2,4-Trichlorobenzene	ND	U	mg/kg dry	0.0030	0.0060	1	EPA SW846-8260B	05/22/2013 14:10	05/23/2013 08:17	SS
95-63-6	1,2,4-Trimethylbenzene	ND	U	mg/kg dry	0.0030	0.0060	1	EPA SW846-8260B	05/22/2013 14:10	05/23/2013 08:17	SS
96-12-8	1,2-Dibromo-3-chloropropane	ND	U	mg/kg dry	0.0030	0.0060	1	EPA SW846-8260B	05/22/2013 14:10	05/23/2013 08:17	SS
106-93-4	1,2-Dibromoethane	ND	U	mg/kg dry	0.0030	0.0060	1	EPA SW846-8260B	05/22/2013 14:10	05/23/2013 08:17	SS
95-50-1	1,2-Dichlorobenzene	ND	U	mg/kg dry	0.0030	0.0060	1	EPA SW846-8260B	05/22/2013 14:10	05/23/2013 08:17	SS
107-06-2	1,2-Dichloroethane	ND	U	mg/kg dry	0.0030	0.0060	1	EPA SW846-8260B	05/22/2013 14:10	05/23/2013 08:17	SS
78-87-5	1,2-Dichloropropane	ND	U	mg/kg dry	0.0030	0.0060	1	EPA SW846-8260B	05/22/2013 14:10	05/23/2013 08:17	SS
108-67-8	1,3,5-Trimethylbenzene	ND	U	mg/kg dry	0.0030	0.0060	1	EPA SW846-8260B	05/22/2013 14:10	05/23/2013 08:17	SS
541-73-1	1,3-Dichlorobenzene	ND	U	mg/kg dry	0.0030	0.0060	1	EPA SW846-8260B	05/22/2013 14:10	05/23/2013 08:17	SS
142-28-9	1,3-Dichloropropane	ND	U	mg/kg dry	0.0030	0.0060	1	EPA SW846-8260B	05/22/2013 14:10	05/23/2013 08:17	SS
106-46-7	1,4-Dichlorobenzene	ND	U	mg/kg dry	0.0030	0.0060	1	EPA SW846-8260B	05/22/2013 14:10	05/23/2013 08:17	SS
123-91-1	1,4-Dioxane	ND	U	mg/kg dry	0.060	0.12	1	EPA SW846-8260B	05/22/2013 14:10	05/23/2013 08:17	SS
594-20-7	2,2-Dichloropropane	ND	U	mg/kg dry	0.0030	0.0060	1	EPA SW846-8260B	05/22/2013 14:10	05/23/2013 08:17	SS
78-93-3	2-Butanone	ND	U	mg/kg dry	0.0030	0.0060	1	EPA SW846-8260B	05/22/2013 14:10	05/23/2013 08:17	SS
95-49-8	2-Chlorotoluene	ND	U	mg/kg dry	0.0030	0.0060	1	EPA SW846-8260B	05/22/2013 14:10	05/23/2013 08:17	SS
106-43-4	4-Chlorotoluene	ND	U	mg/kg dry	0.0030	0.0060	1	EPA SW846-8260B	05/22/2013 14:10	05/23/2013 08:17	SS
67-64-1	Acetone	ND	U	mg/kg dry	0.0030	0.012	1	EPA SW846-8260B	05/22/2013 14:10	05/23/2013 08:17	SS
71-43-2	Benzene	ND	U	mg/kg dry	0.0030	0.0060	1	EPA SW846-8260B	05/22/2013 14:10	05/23/2013 08:17	SS
108-86-1	Bromobenzene	ND	U	mg/kg dry	0.0030	0.0060	1	EPA SW846-8260B	05/22/2013 14:10	05/23/2013 08:17	SS
74-97-5	Bromochloromethane	ND	U	mg/kg dry	0.0030	0.0060	1	EPA SW846-8260B	05/22/2013 14:10	05/23/2013 08:17	SS
75-27-4	Bromodichloromethane	ND	U	mg/kg dry	0.0030	0.0060	1	EPA SW846-8260B	05/22/2013 14:10	05/23/2013 08:17	SS
75-25-2	Bromoform	ND	U	mg/kg dry	0.0030	0.0060	1	EPA SW846-8260B	05/22/2013 14:10	05/23/2013 08:17	SS
74-83-9	Bromomethane	ND	U	mg/kg dry	0.0030	0.0060	1	EPA SW846-8260B	05/22/2013 14:10	05/23/2013 08:17	SS
56-23-5	Carbon tetrachloride	ND	U	mg/kg dry	0.0030	0.0060	1	EPA SW846-8260B	05/22/2013 14:10	05/23/2013 08:17	SS

Sample Information

Client Sample ID: MW-6 (0-2) **York Sample ID:** 13E0711-05

York Project (SDG) No.	Client Project ID	Matrix	Collection Date/Time	Date Received
13E0711	170246501	Soil	May 20, 2013 3:00 pm	05/21/2013

Volatile Organics, 8260 List

Log-in Notes:

Sample Notes:

Sample Prepared by Method: EPA 5035A

CAS No.	Parameter	Result	Flag	Units	MDL	RL	Dilution	Reference Method	Date/Time Prepared	Date/Time Analyzed	Analyst
108-90-7	Chlorobenzene	ND	U	mg/kg dry	0.0030	0.0060	1	EPA SW846-8260B	05/22/2013 14:10	05/23/2013 08:17	SS
75-00-3	Chloroethane	ND	U	mg/kg dry	0.0030	0.0060	1	EPA SW846-8260B	05/22/2013 14:10	05/23/2013 08:17	SS
67-66-3	Chloroform	ND	U	mg/kg dry	0.0030	0.0060	1	EPA SW846-8260B	05/22/2013 14:10	05/23/2013 08:17	SS
74-87-3	Chloromethane	ND	U	mg/kg dry	0.0030	0.0060	1	EPA SW846-8260B	05/22/2013 14:10	05/23/2013 08:17	SS
156-59-2	cis-1,2-Dichloroethylene	ND	U	mg/kg dry	0.0030	0.0060	1	EPA SW846-8260B	05/22/2013 14:10	05/23/2013 08:17	SS
10061-01-5	cis-1,3-Dichloropropylene	ND	U	mg/kg dry	0.0030	0.0060	1	EPA SW846-8260B	05/22/2013 14:10	05/23/2013 08:17	SS
124-48-1	Dibromochloromethane	ND	U	mg/kg dry	0.0030	0.0060	1	EPA SW846-8260B	05/22/2013 14:10	05/23/2013 08:17	SS
74-95-3	Dibromomethane	ND	U	mg/kg dry	0.0030	0.0060	1	EPA SW846-8260B	05/22/2013 14:10	05/23/2013 08:17	SS
75-71-8	Dichlorodifluoromethane	ND	U	mg/kg dry	0.0030	0.0060	1	EPA SW846-8260B	05/22/2013 14:10	05/23/2013 08:17	SS
100-41-4	Ethyl Benzene	ND	U	mg/kg dry	0.0030	0.0060	1	EPA SW846-8260B	05/22/2013 14:10	05/23/2013 08:17	SS
87-68-3	Hexachlorobutadiene	ND	U	mg/kg dry	0.0030	0.0060	1	EPA SW846-8260B	05/22/2013 14:10	05/23/2013 08:17	SS
98-82-8	Isopropylbenzene	ND	U	mg/kg dry	0.0030	0.0060	1	EPA SW846-8260B	05/22/2013 14:10	05/23/2013 08:17	SS
1634-04-4	Methyl tert-butyl ether (MTBE)	ND	U	mg/kg dry	0.0030	0.0060	1	EPA SW846-8260B	05/22/2013 14:10	05/23/2013 08:17	SS
75-09-2	Methylene chloride	**0.014**		mg/kg dry	0.0030	0.012	1	EPA SW846-8260B	05/22/2013 14:10	05/23/2013 08:17	SS
91-20-3	Naphthalene	ND	U	mg/kg dry	0.0030	0.012	1	EPA SW846-8260B	05/22/2013 14:10	05/23/2013 08:17	SS
104-51-8	n-Butylbenzene	ND	U	mg/kg dry	0.0030	0.0060	1	EPA SW846-8260B	05/22/2013 14:10	05/23/2013 08:17	SS
103-65-1	n-Propylbenzene	ND	U	mg/kg dry	0.0030	0.0060	1	EPA SW846-8260B	05/22/2013 14:10	05/23/2013 08:17	SS
95-47-6	o-Xylene	ND	U	mg/kg dry	0.0030	0.0060	1	EPA SW846-8260B	05/22/2013 14:10	05/23/2013 08:17	SS
179601-23-1	p- & m- Xylenes	ND	U	mg/kg dry	0.0060	0.012	1	EPA SW846-8260B	05/22/2013 14:10	05/23/2013 08:17	SS
99-87-6	p-Isopropyltoluene	ND	U	mg/kg dry	0.0030	0.0060	1	EPA SW846-8260B	05/22/2013 14:10	05/23/2013 08:17	SS
135-98-8	sec-Butylbenzene	ND	U	mg/kg dry	0.0030	0.0060	1	EPA SW846-8260B	05/22/2013 14:10	05/23/2013 08:17	SS
100-42-5	Styrene	ND	U	mg/kg dry	0.0030	0.0060	1	EPA SW846-8260B	05/22/2013 14:10	05/23/2013 08:17	SS
98-06-6	tert-Butylbenzene	ND	U	mg/kg dry	0.0030	0.0060	1	EPA SW846-8260B	05/22/2013 14:10	05/23/2013 08:17	SS
127-18-4	Tetrachloroethylene	ND	U	mg/kg dry	0.0030	0.0060	1	EPA SW846-8260B	05/22/2013 14:10	05/23/2013 08:17	SS
108-88-3	Toluene	ND	U	mg/kg dry	0.0030	0.0060	1	EPA SW846-8260B	05/22/2013 14:10	05/23/2013 08:17	SS
156-60-5	trans-1,2-Dichloroethylene	ND	U	mg/kg dry	0.0030	0.0060	1	EPA SW846-8260B	05/22/2013 14:10	05/23/2013 08:17	SS
10061-02-6	trans-1,3-Dichloropropylene	ND	U	mg/kg dry	0.0030	0.0060	1	EPA SW846-8260B	05/22/2013 14:10	05/23/2013 08:17	SS
79-01-6	Trichloroethylene	ND	U	mg/kg dry	0.0030	0.0060	1	EPA SW846-8260B	05/22/2013 14:10	05/23/2013 08:17	SS
75-69-4	Trichlorofluoromethane	ND	U	mg/kg dry	0.0030	0.0060	1	EPA SW846-8260B	05/22/2013 14:10	05/23/2013 08:17	SS
75-01-4	Vinyl Chloride	ND	U	mg/kg dry	0.0030	0.0060	1	EPA SW846-8260B	05/22/2013 14:10	05/23/2013 08:17	SS
1330-20-7	Xylenes, Total	ND	U	mg/kg dry	0.0090	0.018	1	EPA SW846-8260B	05/22/2013 14:10	05/23/2013 08:17	SS
108-05-4	Vinyl acetate	ND	U	mg/kg dry	0.0030	0.0060	1	EPA SW846-8260B	05/22/2013 14:10	05/23/2013 08:17	SS

Sample Information

Client Sample ID: MW-6 (0-2) **York Sample ID:** 13E0711-05

York Project (SDG) No.	Client Project ID	Matrix	Collection Date/Time	Date Received
13E0711	170246501	Soil	May 20, 2013 3:00 pm	05/21/2013

Volatile Organics, 8260 List

Log-in Notes: **Sample Notes:**

Sample Prepared by Method: EPA 5035A

CAS No.	Parameter	Result	Flag	Units	MDL	RL	Dilution	Reference Method	Date/Time Prepared	Date/Time Analyzed	Analyst
	Surrogate Recoveries	**Result**		**Acceptance Range**							
17060-07-0	*Surrogate: 1,2-Dichloroethane-d4*	*116 %*		*73-130*							
460-00-4	*Surrogate: p-Bromofluorobenzene*	*112 %*		*72-127*							
2037-26-5	*Surrogate: Toluene-d8*	*125 %*	*S-04*	*84-117*							

Semi-Volatiles, 8270 Target List

Log-in Notes: **Sample Notes:**

Sample Prepared by Method: EPA 3550B

CAS No.	Parameter	Result	Flag	Units	MDL	RL	Dilution	Reference Method	Date/Time Prepared	Date/Time Analyzed	Analyst
83-32-9	Acenaphthene	ND	U	mg/kg dry	0.0971	0.268	1	EPA SW-846 8270C	05/22/2013 14:29	05/23/2013 17:39	SR
208-96-8	Acenaphthylene	ND	U	mg/kg dry	0.129	0.268	1	EPA SW-846 8270C	05/22/2013 14:29	05/23/2013 17:39	SR
62-53-3	Aniline	ND	U	mg/kg dry	0.153	0.268	1	EPA SW-846 8270C	05/22/2013 14:29	05/23/2013 17:39	SR
120-12-7	Anthracene	ND	U	mg/kg dry	0.146	0.268	1	EPA SW-846 8270C	05/22/2013 14:29	05/23/2013 17:39	SR
56-55-3	Benzo(a)anthracene	**0.243**	J	mg/kg dry	0.100	0.268	1	EPA SW-846 8270C	05/22/2013 14:29	05/23/2013 17:39	SR
50-32-8	Benzo(a)pyrene	**0.326**		mg/kg dry	0.106	0.268	1	EPA SW-846 8270C	05/22/2013 14:29	05/23/2013 17:39	SR
205-99-2	Benzo(b)fluoranthene	ND	U	mg/kg dry	0.225	0.268	1	EPA SW-846 8270C	05/22/2013 14:29	05/23/2013 17:39	SR
191-24-2	Benzo(g,h,i)perylene	ND	U	mg/kg dry	0.0891	0.268	1	EPA SW-846 8270C	05/22/2013 14:29	05/23/2013 17:39	SR
100-51-6	Benzyl alcohol	ND	U	mg/kg dry	0.268	0.268	1	EPA SW-846 8270C	05/22/2013 14:29	05/23/2013 17:39	SR
207-08-9	Benzo(k)fluoranthene	**0.290**		mg/kg dry	0.268	0.268	1	EPA SW-846 8270C	05/22/2013 14:29	05/23/2013 17:39	SR
85-68-7	Benzyl butyl phthalate	ND	U	mg/kg dry	0.148	0.268	1	EPA SW-846 8270C	05/22/2013 14:29	05/23/2013 17:39	SR
101-55-3	4-Bromophenyl phenyl ether	ND	U	mg/kg dry	0.129	0.268	1	EPA SW-846 8270C	05/22/2013 14:29	05/23/2013 17:39	SR
59-50-7	4-Chloro-3-methylphenol	ND	U	mg/kg dry	0.181	0.268	1	EPA SW-846 8270C	05/22/2013 14:29	05/23/2013 17:39	SR
106-47-8	4-Chloroaniline	ND	U	mg/kg dry	0.0697	0.268	1	EPA SW-846 8270C	05/22/2013 14:29	05/23/2013 17:39	SR
111-91-1	Bis(2-chloroethoxy)methane	ND	U	mg/kg dry	0.0923	0.268	1	EPA SW-846 8270C	05/22/2013 14:29	05/23/2013 17:39	SR
111-44-4	Bis(2-chloroethyl)ether	ND	U	mg/kg dry	0.137	0.268	1	EPA SW-846 8270C	05/22/2013 14:29	05/23/2013 17:39	SR
108-60-1	Bis(2-chloroisopropyl)ether	ND	U	mg/kg dry	0.0944	0.268	1	EPA SW-846 8270C	05/22/2013 14:29	05/23/2013 17:39	SR
117-81-7	Bis(2-ethylhexyl)phthalate	ND	U	mg/kg dry	0.185	0.268	1	EPA SW-846 8270C	05/22/2013 14:29	05/23/2013 17:39	SR
91-58-7	2-Chloronaphthalene	ND	U	mg/kg dry	0.145	0.268	1	EPA SW-846 8270C	05/22/2013 14:29	05/23/2013 17:39	SR
95-57-8	2-Chlorophenol	ND	U	mg/kg dry	0.0885	0.268	1	EPA SW-846 8270C	05/22/2013 14:29	05/23/2013 17:39	SR
7005-72-3	4-Chlorophenyl phenyl ether	ND	U	mg/kg dry	0.157	0.268	1	EPA SW-846 8270C	05/22/2013 14:29	05/23/2013 17:39	SR
218-01-9	Chrysene	**0.312**		mg/kg dry	0.123	0.268	1	EPA SW-846 8270C	05/22/2013 14:29	05/23/2013 17:39	SR
53-70-3	Dibenzo(a,h)anthracene	ND	U	mg/kg dry	0.108	0.268	1	EPA SW-846 8270C	05/22/2013 14:29	05/23/2013 17:39	SR
132-64-9	Dibenzofuran	ND	U	mg/kg dry	0.125	0.268	1	EPA SW-846 8270C	05/22/2013 14:29	05/23/2013 17:39	SR
84-74-2	Di-n-butyl phthalate	ND	U	mg/kg dry	0.109	0.268	1	EPA SW-846 8270C	05/22/2013 14:29	05/23/2013 17:39	SR
95-50-1	1,2-Dichlorobenzene	ND	U	mg/kg dry	0.175	0.268	1	EPA SW-846 8270C	05/22/2013 14:29	05/23/2013 17:39	SR

Sample Information

Client Sample ID: MW-6 (0-2) **York Sample ID:** 13E0711-05

York Project (SDG) No.	Client Project ID	Matrix	Collection Date/Time	Date Received
13E0711	170246501	Soil	May 20, 2013 3:00 pm	05/21/2013

Semi-Volatiles, 8270 Target List **Log-in Notes:** **Sample Notes:**

Sample Prepared by Method: EPA 3550B

CAS No.	Parameter	Result	Flag	Units	MDL	RL	Dilution	Reference Method	Date/Time Prepared	Date/Time Analyzed	Analyst
106-46-7	1,4-Dichlorobenzene	ND	U	mg/kg dry	0.165	0.268	1	EPA SW-846 8270C	05/22/2013 14:29	05/23/2013 17:39	SR
541-73-1	1,3-Dichlorobenzene	ND	U	mg/kg dry	0.0848	0.268	1	EPA SW-846 8270C	05/22/2013 14:29	05/23/2013 17:39	SR
91-94-1	3,3'-Dichlorobenzidine	ND	U	mg/kg dry	0.141	0.268	1	EPA SW-846 8270C	05/22/2013 14:29	05/23/2013 17:39	SR
120-83-2	2,4-Dichlorophenol	ND	U	mg/kg dry	0.219	0.268	1	EPA SW-846 8270C	05/22/2013 14:29	05/23/2013 17:39	SR
84-66-2	Diethyl phthalate	ND	U	mg/kg dry	0.168	0.268	1	EPA SW-846 8270C	05/22/2013 14:29	05/23/2013 17:39	SR
105-67-9	2,4-Dimethylphenol	ND	U	mg/kg dry	0.188	0.268	1	EPA SW-846 8270C	05/22/2013 14:29	05/23/2013 17:39	SR
131-11-3	Dimethyl phthalate	ND	U	mg/kg dry	0.120	0.268	1	EPA SW-846 8270C	05/22/2013 14:29	05/23/2013 17:39	SR
534-52-1	4,6-Dinitro-2-methylphenol	ND	U	mg/kg dry	0.338	0.537	1	EPA SW-846 8270C	05/22/2013 14:29	05/23/2013 17:39	SR
88-74-4	2-Nitroaniline	ND	U	mg/kg dry	0.234	0.268	1	EPA SW-846 8270C	05/22/2013 14:29	05/23/2013 17:39	SR
51-28-5	2,4-Dinitrophenol	ND	U	mg/kg dry	0.225	0.537	1	EPA SW-846 8270C	05/22/2013 14:29	05/23/2013 17:39	SR
606-20-2	2,6-Dinitrotoluene	ND	U	mg/kg dry	0.138	0.268	1	EPA SW-846 8270C	05/22/2013 14:29	05/23/2013 17:39	SR
121-14-2	2,4-Dinitrotoluene	ND	U	mg/kg dry	0.119	0.268	1	EPA SW-846 8270C	05/22/2013 14:29	05/23/2013 17:39	SR
117-84-0	Di-n-octyl phthalate	ND	U	mg/kg dry	0.268	0.268	1	EPA SW-846 8270C	05/22/2013 14:29	05/23/2013 17:39	SR
206-44-0	Fluoranthene	**0.362**		mg/kg dry	0.157	0.268	1	EPA SW-846 8270C	05/22/2013 14:29	05/23/2013 17:39	SR
86-73-7	Fluorene	ND	U	mg/kg dry	0.129	0.268	1	EPA SW-846 8270C	05/22/2013 14:29	05/23/2013 17:39	SR
118-74-1	Hexachlorobenzene	ND	U	mg/kg dry	0.158	0.268	1	EPA SW-846 8270C	05/22/2013 14:29	05/23/2013 17:39	SR
87-68-3	Hexachlorobutadiene	ND	U	mg/kg dry	0.0907	0.268	1	EPA SW-846 8270C	05/22/2013 14:29	05/23/2013 17:39	SR
77-47-4	Hexachlorocyclopentadiene	ND	U	mg/kg dry	0.200	0.268	1	EPA SW-846 8270C	05/22/2013 14:29	05/23/2013 17:39	SR
67-72-1	Hexachloroethane	ND	U	mg/kg dry	0.0767	0.268	1	EPA SW-846 8270C	05/22/2013 14:29	05/23/2013 17:39	SR
193-39-5	Indeno(1,2,3-cd)pyrene	ND	U	mg/kg dry	0.122	0.268	1	EPA SW-846 8270C	05/22/2013 14:29	05/23/2013 17:39	SR
78-59-1	Isophorone	ND	U	mg/kg dry	0.0923	0.268	1	EPA SW-846 8270C	05/22/2013 14:29	05/23/2013 17:39	SR
91-57-6	2-Methylnaphthalene	ND	U	mg/kg dry	0.206	0.268	1	EPA SW-846 8270C	05/22/2013 14:29	05/23/2013 17:39	SR
95-48-7	2-Methylphenol	ND	U	mg/kg dry	0.102	0.268	1	EPA SW-846 8270C	05/22/2013 14:29	05/23/2013 17:39	SR
65794-96-9	3- & 4-Methylphenols	ND	U	mg/kg dry	0.116	0.268	1	EPA SW-846 8270C	05/22/2013 14:29	05/23/2013 17:39	SR
91-20-3	Naphthalene	ND	U	mg/kg dry	0.0660	0.268	1	EPA SW-846 8270C	05/22/2013 14:29	05/23/2013 17:39	SR
99-09-2	3-Nitroaniline	ND	U	mg/kg dry	0.267	0.268	1	EPA SW-846 8270C	05/22/2013 14:29	05/23/2013 17:39	SR
100-01-6	4-Nitroaniline	ND	U	mg/kg dry	0.111	0.268	1	EPA SW-846 8270C	05/22/2013 14:29	05/23/2013 17:39	SR
98-95-3	Nitrobenzene	ND	U	mg/kg dry	0.0789	0.268	1	EPA SW-846 8270C	05/22/2013 14:29	05/23/2013 17:39	SR
100-02-7	4-Nitrophenol	ND	U	mg/kg dry	0.101	0.268	1	EPA SW-846 8270C	05/22/2013 14:29	05/23/2013 17:39	SR
88-75-5	2-Nitrophenol	ND	U	mg/kg dry	0.0730	0.268	1	EPA SW-846 8270C	05/22/2013 14:29	05/23/2013 17:39	SR
621-64-7	N-nitroso-di-n-propylamine	ND	U	mg/kg dry	0.0896	0.268	1	EPA SW-846 8270C	05/22/2013 14:29	05/23/2013 17:39	SR
62-75-9	N-Nitrosodimethylamine	ND	U	mg/kg dry	0.110	0.268	1	EPA SW-846 8270C	05/22/2013 14:29	05/23/2013 17:39	SR

Sample Information

Client Sample ID: MW-6 (0-2) **York Sample ID:** 13E0711-05

York Project (SDG) No.	Client Project ID	Matrix	Collection Date/Time	Date Received
13E0711	170246501	Soil	May 20, 2013 3:00 pm	05/21/2013

Semi-Volatiles, 8270 Target List

Log-in Notes: **Sample Notes:**

Sample Prepared by Method: EPA 3550B

CAS No.	Parameter	Result	Flag	Units	MDL	RL	Dilution	Reference Method	Date/Time Prepared	Date/Time Analyzed	Analyst
86-30-6	N-Nitrosodiphenylamine	ND	U	mg/kg dry	0.121	0.268	1	EPA SW-846 8270C	05/22/2013 14:29	05/23/2013 17:39	SR
87-86-5	Pentachlorophenol	ND	U	mg/kg dry	0.202	0.268	1	EPA SW-846 8270C	05/22/2013 14:29	05/23/2013 17:39	SR
85-01-8	Phenanthrene	**0.167**	J	mg/kg dry	0.140	0.268	1	EPA SW-846 8270C	05/22/2013 14:29	05/23/2013 17:39	SR
108-95-2	Phenol	ND	U	mg/kg dry	0.116	0.268	1	EPA SW-846 8270C	05/22/2013 14:29	05/23/2013 17:39	SR
129-00-0	Pyrene	**0.486**		mg/kg dry	0.109	0.268	1	EPA SW-846 8270C	05/22/2013 14:29	05/23/2013 17:39	SR
110-86-1	Pyridine	ND	U	mg/kg dry	0.188	0.268	1	EPA SW-846 8270C	05/22/2013 14:29	05/23/2013 17:39	SR
120-82-1	1,2,4-Trichlorobenzene	ND	U	mg/kg dry	0.0971	0.268	1	EPA SW-846 8270C	05/22/2013 14:29	05/23/2013 17:39	SR
95-95-4	2,4,5-Trichlorophenol	ND	U	mg/kg dry	0.208	0.268	1	EPA SW-846 8270C	05/22/2013 14:29	05/23/2013 17:39	SR
88-06-2	2,4,6-Trichlorophenol	ND	U	mg/kg dry	0.136	0.268	1	EPA SW-846 8270C	05/22/2013 14:29	05/23/2013 17:39	SR

	Surrogate Recoveries	Result	Acceptance Range
5175-83-7	*Surrogate: 2,4,6-Tribromophenol*	*63.7 %*	*15-110*
321-60-8	*Surrogate: 2-Fluorobiphenyl*	*52.2 %*	*30-130*
367-12-4	*Surrogate: 2-Fluorophenol*	*26.7 %*	*15-110*
4165-60-0	*Surrogate: Nitrobenzene-d5*	*33.8 %*	*30-130*
4165-62-2	*Surrogate: Phenol-d5*	*43.4 %*	*15-110*
1718-51-0	*Surrogate: Terphenyl-d14*	*98.8 %*	*30-130*

Pesticides/PCBs, EPA 8081/8082 List

Log-in Notes: **Sample Notes:**

Sample Prepared by Method: EPA 3550B

CAS No.	Parameter	Result	Flag	Units	MDL	RL	Dilution	Reference Method	Date/Time Prepared	Date/Time Analyzed	Analyst
8001-35-2	Toxaphene	ND	U	mg/kg dry	0.134	0.134	5	EPA SW 846-8081/8082	05/22/2013 14:35	05/23/2013 11:23	JW
72-43-5	Methoxychlor	ND	U	mg/kg dry	0.0133	0.0133	5	EPA SW 846-8081/8082	05/22/2013 14:35	05/23/2013 11:23	JW
1024-57-3	Heptachlor epoxide	ND	U	mg/kg dry	0.00266	0.00266	5	EPA SW 846-8081/8082	05/22/2013 14:35	05/23/2013 11:23	JW
76-44-8	Heptachlor	ND	U	mg/kg dry	0.00266	0.00266	5	EPA SW 846-8081/8082	05/22/2013 14:35	05/23/2013 11:23	JW
58-89-9	gamma-BHC (Lindane)	ND	U	mg/kg dry	0.00266	0.00266	5	EPA SW 846-8081/8082	05/22/2013 14:35	05/23/2013 11:23	JW
53494-70-5	Endrin ketone	ND	U	mg/kg dry	0.00266	0.00266	5	EPA SW 846-8081/8082	05/22/2013 14:35	05/23/2013 11:23	JW
7421-93-4	Endrin aldehyde	ND	U	mg/kg dry	0.00266	0.00266	5	EPA SW 846-8081/8082	05/22/2013 14:35	05/23/2013 11:23	JW
72-20-8	Endrin	ND	U	mg/kg dry	0.00266	0.00266	5	EPA SW 846-8081/8082	05/22/2013 14:35	05/23/2013 11:23	JW
1031-07-8	Endosulfan sulfate	ND	U	mg/kg dry	0.00266	0.00266	5	EPA SW 846-8081/8082	05/22/2013 14:35	05/23/2013 11:23	JW
33213-65-9	Endosulfan II	ND	U	mg/kg dry	0.00266	0.00266	5	EPA SW 846-8081/8082	05/22/2013 14:35	05/23/2013 11:23	JW
959-98-8	Endosulfan I	ND	U	mg/kg dry	0.00266	0.00266	5	EPA SW 846-8081/8082	05/22/2013 14:35	05/23/2013 11:23	JW
60-57-1	Dieldrin	ND	U	mg/kg dry	0.00266	0.00266	5	EPA SW 846-8081/8082	05/22/2013 14:35	05/23/2013 11:23	JW
319-86-8	delta-BHC	ND	U	mg/kg dry	0.00266	0.00266	5	EPA SW 846-8081/8082	05/22/2013 14:35	05/23/2013 11:23	JW
57-74-9	Chlordane, total	ND	U	mg/kg dry	0.0106	0.0106	5	EPA SW 846-8081/8082	05/22/2013 14:35	05/23/2013 11:23	JW
319-85-7	beta-BHC	ND	U	mg/kg dry	0.00266	0.00266	5	EPA SW 846-8081/8082	05/22/2013 14:35	05/23/2013 11:23	JW

Sample Information

Client Sample ID: MW-6 (0-2) **York Sample ID:** 13E0711-05

York Project (SDG) No.	Client Project ID	Matrix	Collection Date/Time	Date Received
13E0711	170246501	Soil	May 20, 2013 3:00 pm	05/21/2013

Pesticides/PCBs, EPA 8081/8082 List

Log-in Notes: **Sample Notes:**

Sample Prepared by Method: EPA 3550B

CAS No.	Parameter	Result	Flag	Units	MDL	RL	Dilution	Reference Method	Date/Time Prepared	Date/Time Analyzed	Analyst
319-84-6	alpha-BHC	ND	U	mg/kg dry	0.00266	0.00266	5	EPA SW 846-8081/8082	05/22/2013 14:35	05/23/2013 11:23	JW
309-00-2	Aldrin	ND	U	mg/kg dry	0.00266	0.00266	5	EPA SW 846-8081/8082	05/22/2013 14:35	05/23/2013 11:23	JW
50-29-3	4,4'-DDT	ND	U	mg/kg dry	0.00266	0.00266	5	EPA SW 846-8081/8082	05/22/2013 14:35	05/23/2013 11:23	JW
72-55-9	4,4'-DDE	ND	U	mg/kg dry	0.00266	0.00266	5	EPA SW 846-8081/8082	05/22/2013 14:35	05/23/2013 11:23	JW
72-54-8	4,4'-DDD	ND	U	mg/kg dry	0.00266	0.00266	5	EPA SW 846-8081/8082	05/22/2013 14:35	05/23/2013 11:23	JW
11096-82-5	Aroclor 1260	ND	U	mg/kg dry	0.0274	0.0274	1	EPA SW 846-8081/8082	05/22/2013 14:35	05/23/2013 12:41	JW
11097-69-1	Aroclor 1254	ND	U	mg/kg dry	0.0274	0.0274	1	EPA SW 846-8081/8082	05/22/2013 14:35	05/23/2013 12:41	JW
12672-29-6	Aroclor 1248	ND	U	mg/kg dry	0.0274	0.0274	1	EPA SW 846-8081/8082	05/22/2013 14:35	05/23/2013 12:41	JW
53469-21-9	Aroclor 1242	ND	U	mg/kg dry	0.0274	0.0274	1	EPA SW 846-8081/8082	05/22/2013 14:35	05/23/2013 12:41	JW
11141-16-5	Aroclor 1232	ND	U	mg/kg dry	0.0274	0.0274	1	EPA SW 846-8081/8082	05/22/2013 14:35	05/23/2013 12:41	JW
11104-28-2	Aroclor 1221	ND	U	mg/kg dry	0.0274	0.0274	1	EPA SW 846-8081/8082	05/22/2013 14:35	05/23/2013 12:41	JW
12674-11-2	Aroclor 1016	ND	U	mg/kg dry	0.0274	0.0274	1	EPA SW 846-8081/8082	05/22/2013 14:35	05/23/2013 12:41	JW
1336-36-3	Total PCBs	ND	U	mg/kg dry	0.0109	0.0274	1	EPA SW 846-8081/8082	05/22/2013 14:35	05/23/2013 12:41	JW

	Surrogate Recoveries	Result	Acceptance Range
877-09-8	*Surrogate: Tetrachloro-m-xylene*	*70.6 %*	*30-150*
2051-24-3	*Surrogate: Decachlorobiphenyl*	*63.4 %*	*30-150*

Metals, Target Analyte

Log-in Notes: **Sample Notes:**

Sample Prepared by Method: EPA 3050B

CAS No.	Parameter	Result	Flag	Units	MDL	RL	Dilution	Reference Method	Date/Time Prepared	Date/Time Analyzed	Analyst
7429-90-5	Aluminum	**8150**		mg/kg dry	1.09	2.15	1	EPA SW846-6010B	05/22/2013 14:56	05/22/2013 23:39	MW
7440-36-0	Antimony	ND	U	mg/kg dry	0.236	0.537	1	EPA SW846-6010B	05/22/2013 14:56	05/22/2013 23:39	MW
7440-38-2	Arsenic	**3.66**		mg/kg dry	0.365	1.07	1	EPA SW846-6010B	05/22/2013 14:56	05/22/2013 23:39	MW
7440-39-3	Barium	**244**		mg/kg dry	0.139	0.537	1	EPA SW846-6010B	05/22/2013 14:56	05/22/2013 23:39	MW
7440-41-7	Beryllium	ND	U	mg/kg dry	0.107	0.107	1	EPA SW846-6010B	05/22/2013 14:56	05/22/2013 23:39	MW
7440-43-9	Cadmium	ND	U	mg/kg dry	0.107	0.537	1	EPA SW846-6010B	05/22/2013 14:56	05/22/2013 23:39	MW
7440-70-2	Calcium	**7170**		mg/kg dry	0.043	5.37	1	EPA SW846-6010B	05/22/2013 14:56	05/22/2013 23:39	MW
7440-47-3	Chromium	**25.6**		mg/kg dry	0.129	0.537	1	EPA SW846-6010B	05/22/2013 14:56	05/22/2013 23:39	MW
7440-48-4	Cobalt	**8.14**		mg/kg dry	0.086	0.537	1	EPA SW846-6010B	05/22/2013 14:56	05/22/2013 23:39	MW
7440-50-8	Copper	**29.6**		mg/kg dry	0.129	0.537	1	EPA SW846-6010B	05/22/2013 14:56	05/22/2013 23:39	MW
7439-89-6	Iron	**13900**		mg/kg dry	0.697	2.15	1	EPA SW846-6010B	05/22/2013 14:56	05/22/2013 23:39	MW
7439-92-1	Lead	**134**		mg/kg dry	0.182	0.322	1	EPA SW846-6010B	05/22/2013 14:56	05/22/2013 23:39	MW
7439-95-4	Magnesium	**5180**		mg/kg dry	0.483	5.37	1	EPA SW846-6010B	05/22/2013 14:56	05/22/2013 23:39	MW
7439-96-5	Manganese	**210**		mg/kg dry	0.118	1.07	1	EPA SW846-6010B	05/22/2013 14:56	05/22/2013 23:39	MW
7440-02-0	Nickel	**21.4**		mg/kg dry	0.139	0.537	1	EPA SW846-6010B	05/22/2013 14:56	05/22/2013 23:39	MW

Sample Information

Client Sample ID: MW-6 (0-2) **York Sample ID:** 13E0711-05

York Project (SDG) No.	Client Project ID	Matrix	Collection Date/Time	Date Received
13E0711	170246501	Soil	May 20, 2013 3:00 pm	05/21/2013

Metals, Target Analyte

Log-in Notes: **Sample Notes:**

Sample Prepared by Method: EPA 3050B

CAS No.	Parameter	Result	Flag	Units	MDL	RL	Dilution	Reference Method	Date/Time Prepared	Date/Time Analyzed	Analyst
7440-09-7	Potassium	**2220**	B	mg/kg dry	3.63	10.7	1	EPA SW846-6010B	05/22/2013 14:56	05/22/2013 23:39	MW
7782-49-2	Selenium	ND	U	mg/kg dry	0.537	0.537	1	EPA SW846-6010B	05/22/2013 14:56	05/22/2013 23:39	MW
7440-22-4	Silver	ND	U	mg/kg dry	0.107	0.537	1	EPA SW846-6010B	05/22/2013 14:56	05/22/2013 23:39	MW
7440-23-5	Sodium	**284**	B	mg/kg dry	5.65	10.7	1	EPA SW846-6010B	05/22/2013 14:56	05/22/2013 23:39	MW
7440-28-0	Thallium	ND	U	mg/kg dry	0.343	0.537	1	EPA SW846-6010B	05/22/2013 14:56	05/22/2013 23:39	MW
7440-62-2	Vanadium	**27.4**		mg/kg dry	0.118	0.537	1	EPA SW846-6010B	05/22/2013 14:56	05/22/2013 23:39	MW
7440-66-6	Zinc	**112**		mg/kg dry	0.097	0.537	1	EPA SW846-6010B	05/22/2013 14:56	05/22/2013 23:39	MW

Mercury by 7470/7471

Log-in Notes: **Sample Notes:**

Sample Prepared by Method: EPA SW846-7471

CAS No.	Parameter	Result	Flag	Units	MDL	RL	Dilution	Reference Method	Date/Time Prepared	Date/Time Analyzed	Analyst
7439-97-6	Mercury	ND	U	mg/kg dry	0.0354	0.0354	1	EPA SW846-7471	05/22/2013 15:05	05/23/2013 09:05	AA

Total Solids

Log-in Notes: **Sample Notes:**

Sample Prepared by Method: % Solids Prep

CAS No.	Parameter	Result	Flag	Units	MDL	RL	Dilution	Reference Method	Date/Time Prepared	Date/Time Analyzed	Analyst
solids	% Solids	**93.2**		%	0.100	0.100	1	SM 2540G	05/22/2013 12:11	05/23/2013 09:58	AMC

Sample Information

Client Sample ID: MW-6 (9-11) **York Sample ID:** 13E0711-06

York Project (SDG) No.	Client Project ID	Matrix	Collection Date/Time	Date Received
13E0711	170246501	Soil	May 20, 2013 3:18 pm	05/21/2013

Volatile Organics, 8260 List

Log-in Notes: **Sample Notes:**

Sample Prepared by Method: EPA 5035A

CAS No.	Parameter	Result	Flag	Units	MDL	RL	Dilution	Reference Method	Date/Time Prepared	Date/Time Analyzed	Analyst
630-20-6	1,1,1,2-Tetrachloroethane	ND	U	mg/kg dry	0.0027	0.0054	1	EPA SW846-8260B	05/22/2013 14:10	05/23/2013 09:53	SS
71-55-6	1,1,1-Trichloroethane	ND	U	mg/kg dry	0.0027	0.0054	1	EPA SW846-8260B	05/22/2013 14:10	05/23/2013 09:53	SS
79-34-5	1,1,2,2-Tetrachloroethane	ND	U	mg/kg dry	0.0027	0.0054	1	EPA SW846-8260B	05/22/2013 14:10	05/23/2013 09:53	SS
76-13-1	,1,2-Trichloro-1,2,2-trifluoroethane (Freon 113	ND	U	mg/kg dry	0.0027	0.0054	1	EPA SW846-8260B	05/22/2013 14:10	05/23/2013 09:53	SS
79-00-5	1,1,2-Trichloroethane	ND	U	mg/kg dry	0.0027	0.0054	1	EPA SW846-8260B	05/22/2013 14:10	05/23/2013 09:53	SS
75-34-3	1,1-Dichloroethane	ND	U	mg/kg dry	0.0027	0.0054	1	EPA SW846-8260B	05/22/2013 14:10	05/23/2013 09:53	SS
75-35-4	1,1-Dichloroethylene	ND	U	mg/kg dry	0.0027	0.0054	1	EPA SW846-8260B	05/22/2013 14:10	05/23/2013 09:53	SS
563-58-6	1,1-Dichloropropylene	ND	U	mg/kg dry	0.0027	0.0054	1	EPA SW846-8260B	05/22/2013 14:10	05/23/2013 09:53	SS
87-61-6	1,2,3-Trichlorobenzene	ND	U	mg/kg dry	0.0027	0.0054	1	EPA SW846-8260B	05/22/2013 14:10	05/23/2013 09:53	SS

Sample Information

Client Sample ID: MW-6 (9-11) **York Sample ID:** 13E0711-06

York Project (SDG) No.	Client Project ID	Matrix	Collection Date/Time	Date Received
13E0711	170246501	Soil	May 20, 2013 3:18 pm	05/21/2013

Volatile Organics, 8260 List

Log-in Notes:

Sample Notes:

Sample Prepared by Method: EPA 5035A

CAS No.	Parameter	Result	Flag	Units	MDL	RL	Dilution	Reference Method	Date/Time Prepared	Date/Time Analyzed	Analyst
96-18-4	1,2,3-Trichloropropane	ND	U	mg/kg dry	0.0027	0.0054	1	EPA SW846-8260B	05/22/2013 14:10	05/23/2013 09:53	SS
120-82-1	1,2,4-Trichlorobenzene	ND	U	mg/kg dry	0.0027	0.0054	1	EPA SW846-8260B	05/22/2013 14:10	05/23/2013 09:53	SS
95-63-6	1,2,4-Trimethylbenzene	ND	U	mg/kg dry	0.0027	0.0054	1	EPA SW846-8260B	05/22/2013 14:10	05/23/2013 09:53	SS
96-12-8	1,2-Dibromo-3-chloropropane	ND	U	mg/kg dry	0.0027	0.0054	1	EPA SW846-8260B	05/22/2013 14:10	05/23/2013 09:53	SS
106-93-4	1,2-Dibromoethane	ND	U	mg/kg dry	0.0027	0.0054	1	EPA SW846-8260B	05/22/2013 14:10	05/23/2013 09:53	SS
95-50-1	1,2-Dichlorobenzene	ND	U	mg/kg dry	0.0027	0.0054	1	EPA SW846-8260B	05/22/2013 14:10	05/23/2013 09:53	SS
107-06-2	1,2-Dichloroethane	ND	U	mg/kg dry	0.0027	0.0054	1	EPA SW846-8260B	05/22/2013 14:10	05/23/2013 09:53	SS
78-87-5	1,2-Dichloropropane	ND	U	mg/kg dry	0.0027	0.0054	1	EPA SW846-8260B	05/22/2013 14:10	05/23/2013 09:53	SS
108-67-8	1,3,5-Trimethylbenzene	ND	U	mg/kg dry	0.0027	0.0054	1	EPA SW846-8260B	05/22/2013 14:10	05/23/2013 09:53	SS
541-73-1	1,3-Dichlorobenzene	ND	U	mg/kg dry	0.0027	0.0054	1	EPA SW846-8260B	05/22/2013 14:10	05/23/2013 09:53	SS
142-28-9	1,3-Dichloropropane	ND	U	mg/kg dry	0.0027	0.0054	1	EPA SW846-8260B	05/22/2013 14:10	05/23/2013 09:53	SS
106-46-7	1,4-Dichlorobenzene	ND	U	mg/kg dry	0.0027	0.0054	1	EPA SW846-8260B	05/22/2013 14:10	05/23/2013 09:53	SS
123-91-1	1,4-Dioxane	ND	U	mg/kg dry	0.054	0.11	1	EPA SW846-8260B	05/22/2013 14:10	05/23/2013 09:53	SS
594-20-7	2,2-Dichloropropane	ND	U	mg/kg dry	0.0027	0.0054	1	EPA SW846-8260B	05/22/2013 14:10	05/23/2013 09:53	SS
78-93-3	2-Butanone	ND	U	mg/kg dry	0.0027	0.0054	1	EPA SW846-8260B	05/22/2013 14:10	05/23/2013 09:53	SS
95-49-8	2-Chlorotoluene	ND	U	mg/kg dry	0.0027	0.0054	1	EPA SW846-8260B	05/22/2013 14:10	05/23/2013 09:53	SS
106-43-4	4-Chlorotoluene	ND	U	mg/kg dry	0.0027	0.0054	1	EPA SW846-8260B	05/22/2013 14:10	05/23/2013 09:53	SS
67-64-1	Acetone	ND	U	mg/kg dry	0.0027	0.011	1	EPA SW846-8260B	05/22/2013 14:10	05/23/2013 09:53	SS
71-43-2	Benzene	ND	U	mg/kg dry	0.0027	0.0054	1	EPA SW846-8260B	05/22/2013 14:10	05/23/2013 09:53	SS
108-86-1	Bromobenzene	ND	U	mg/kg dry	0.0027	0.0054	1	EPA SW846-8260B	05/22/2013 14:10	05/23/2013 09:53	SS
74-97-5	Bromochloromethane	ND	U	mg/kg dry	0.0027	0.0054	1	EPA SW846-8260B	05/22/2013 14:10	05/23/2013 09:53	SS
75-27-4	Bromodichloromethane	ND	U	mg/kg dry	0.0027	0.0054	1	EPA SW846-8260B	05/22/2013 14:10	05/23/2013 09:53	SS
75-25-2	Bromoform	ND	U	mg/kg dry	0.0027	0.0054	1	EPA SW846-8260B	05/22/2013 14:10	05/23/2013 09:53	SS
74-83-9	Bromomethane	**0.011**		mg/kg dry	0.0027	0.0054	1	EPA SW846-8260B	05/22/2013 14:10	05/23/2013 09:53	SS
56-23-5	Carbon tetrachloride	ND	U	mg/kg dry	0.0027	0.0054	1	EPA SW846-8260B	05/22/2013 14:10	05/23/2013 09:53	SS
108-90-7	Chlorobenzene	ND	U	mg/kg dry	0.0027	0.0054	1	EPA SW846-8260B	05/22/2013 14:10	05/23/2013 09:53	SS
75-00-3	Chloroethane	ND	U	mg/kg dry	0.0027	0.0054	1	EPA SW846-8260B	05/22/2013 14:10	05/23/2013 09:53	SS
67-66-3	Chloroform	ND	U	mg/kg dry	0.0027	0.0054	1	EPA SW846-8260B	05/22/2013 14:10	05/23/2013 09:53	SS
74-87-3	Chloromethane	ND	U	mg/kg dry	0.0027	0.0054	1	EPA SW846-8260B	05/22/2013 14:10	05/23/2013 09:53	SS
156-59-2	cis-1,2-Dichloroethylene	ND	U	mg/kg dry	0.0027	0.0054	1	EPA SW846-8260B	05/22/2013 14:10	05/23/2013 09:53	SS
10061-01-5	cis-1,3-Dichloropropylene	ND	U	mg/kg dry	0.0027	0.0054	1	EPA SW846-8260B	05/22/2013 14:10	05/23/2013 09:53	SS
124-48-1	Dibromochloromethane	ND	U	mg/kg dry	0.0027	0.0054	1	EPA SW846-8260B	05/22/2013 14:10	05/23/2013 09:53	SS

Sample Information

Client Sample ID: MW-6 (9-11) **York Sample ID:** 13E0711-06

York Project (SDG) No.	Client Project ID	Matrix	Collection Date/Time	Date Received
13E0711	170246501	Soil	May 20, 2013 3:18 pm	05/21/2013

Volatile Organics, 8260 List

Log-in Notes:

Sample Notes:

Sample Prepared by Method: EPA 5035A

CAS No.	Parameter	Result	Flag	Units	MDL	RL	Dilution	Reference Method	Date/Time Prepared	Date/Time Analyzed	Analyst
74-95-3	Dibromomethane	ND	U	mg/kg dry	0.0027	0.0054	1	EPA SW846-8260B	05/22/2013 14:10	05/23/2013 09:53	SS
75-71-8	Dichlorodifluoromethane	ND	U	mg/kg dry	0.0027	0.0054	1	EPA SW846-8260B	05/22/2013 14:10	05/23/2013 09:53	SS
100-41-4	Ethyl Benzene	ND	U	mg/kg dry	0.0027	0.0054	1	EPA SW846-8260B	05/22/2013 14:10	05/23/2013 09:53	SS
87-68-3	Hexachlorobutadiene	ND	U	mg/kg dry	0.0027	0.0054	1	EPA SW846-8260B	05/22/2013 14:10	05/23/2013 09:53	SS
98-82-8	Isopropylbenzene	ND	U	mg/kg dry	0.0027	0.0054	1	EPA SW846-8260B	05/22/2013 14:10	05/23/2013 09:53	SS
1634-04-4	Methyl tert-butyl ether (MTBE)	ND	U	mg/kg dry	0.0027	0.0054	1	EPA SW846-8260B	05/22/2013 14:10	05/23/2013 09:53	SS
75-09-2	Methylene chloride	**0.017**		mg/kg dry	0.0027	0.011	1	EPA SW846-8260B	05/22/2013 14:10	05/23/2013 09:53	SS
91-20-3	Naphthalene	ND	U	mg/kg dry	0.0027	0.011	1	EPA SW846-8260B	05/22/2013 14:10	05/23/2013 09:53	SS
104-51-8	n-Butylbenzene	ND	U	mg/kg dry	0.0027	0.0054	1	EPA SW846-8260B	05/22/2013 14:10	05/23/2013 09:53	SS
103-65-1	n-Propylbenzene	ND	U	mg/kg dry	0.0027	0.0054	1	EPA SW846-8260B	05/22/2013 14:10	05/23/2013 09:53	SS
95-47-6	o-Xylene	ND	U	mg/kg dry	0.0027	0.0054	1	EPA SW846-8260B	05/22/2013 14:10	05/23/2013 09:53	SS
179601-23-1	p- & m- Xylenes	ND	U	mg/kg dry	0.0054	0.011	1	EPA SW846-8260B	05/22/2013 14:10	05/23/2013 09:53	SS
99-87-6	p-Isopropyltoluene	ND	U	mg/kg dry	0.0027	0.0054	1	EPA SW846-8260B	05/22/2013 14:10	05/23/2013 09:53	SS
135-98-8	sec-Butylbenzene	ND	U	mg/kg dry	0.0027	0.0054	1	EPA SW846-8260B	05/22/2013 14:10	05/23/2013 09:53	SS
100-42-5	Styrene	ND	U	mg/kg dry	0.0027	0.0054	1	EPA SW846-8260B	05/22/2013 14:10	05/23/2013 09:53	SS
98-06-6	tert-Butylbenzene	ND	U	mg/kg dry	0.0027	0.0054	1	EPA SW846-8260B	05/22/2013 14:10	05/23/2013 09:53	SS
127-18-4	Tetrachloroethylene	ND	U	mg/kg dry	0.0027	0.0054	1	EPA SW846-8260B	05/22/2013 14:10	05/23/2013 09:53	SS
108-88-3	Toluene	ND	U	mg/kg dry	0.0027	0.0054	1	EPA SW846-8260B	05/22/2013 14:10	05/23/2013 09:53	SS
156-60-5	trans-1,2-Dichloroethylene	ND	U	mg/kg dry	0.0027	0.0054	1	EPA SW846-8260B	05/22/2013 14:10	05/23/2013 09:53	SS
10061-02-6	trans-1,3-Dichloropropylene	ND	U	mg/kg dry	0.0027	0.0054	1	EPA SW846-8260B	05/22/2013 14:10	05/23/2013 09:53	SS
79-01-6	Trichloroethylene	ND	U	mg/kg dry	0.0027	0.0054	1	EPA SW846-8260B	05/22/2013 14:10	05/23/2013 09:53	SS
75-69-4	Trichlorofluoromethane	ND	U	mg/kg dry	0.0027	0.0054	1	EPA SW846-8260B	05/22/2013 14:10	05/23/2013 09:53	SS
75-01-4	Vinyl Chloride	ND	U	mg/kg dry	0.0027	0.0054	1	EPA SW846-8260B	05/22/2013 14:10	05/23/2013 09:53	SS
1330-20-7	Xylenes, Total	ND	U	mg/kg dry	0.0081	0.016	1	EPA SW846-8260B	05/22/2013 14:10	05/23/2013 09:53	SS
108-05-4	Vinyl acetate	ND	U	mg/kg dry	0.0027	0.0054	1	EPA SW846-8260B	05/22/2013 14:10	05/23/2013 09:53	SS

	Surrogate Recoveries	Result	Acceptance Range
17060-07-0	*Surrogate: 1,2-Dichloroethane-d4*	*109 %*	*73-130*
460-00-4	*Surrogate: p-Bromofluorobenzene*	*89.4 %*	*72-127*
2037-26-5	*Surrogate: Toluene-d8*	*102 %*	*84-117*

Sample Information

Client Sample ID: MW-6 (9-11) **York Sample ID:** 13E0711-06

York Project (SDG) No.	Client Project ID	Matrix	Collection Date/Time	Date Received
13E0711	170246501	Soil	May 20, 2013 3:18 pm	05/21/2013

Semi-Volatiles, 8270 Target List **Log-in Notes:** **Sample Notes:**

Sample Prepared by Method: EPA 3550B

CAS No.	Parameter	Result	Flag	Units	MDL	RL	Dilution	Reference Method	Date/Time Prepared	Date/Time Analyzed	Analyst
83-32-9	Acenaphthene	ND	U	mg/kg dry	0.107	0.294	1	EPA SW-846 8270C	05/22/2013 14:29	05/23/2013 18:10	SR
208-96-8	Acenaphthylene	ND	U	mg/kg dry	0.141	0.294	1	EPA SW-846 8270C	05/22/2013 14:29	05/23/2013 18:10	SR
62-53-3	Aniline	ND	U	mg/kg dry	0.168	0.294	1	EPA SW-846 8270C	05/22/2013 14:29	05/23/2013 18:10	SR
120-12-7	Anthracene	ND	U	mg/kg dry	0.161	0.294	1	EPA SW-846 8270C	05/22/2013 14:29	05/23/2013 18:10	SR
56-55-3	Benzo(a)anthracene	ND	U	mg/kg dry	0.110	0.294	1	EPA SW-846 8270C	05/22/2013 14:29	05/23/2013 18:10	SR
50-32-8	Benzo(a)pyrene	ND	U	mg/kg dry	0.117	0.294	1	EPA SW-846 8270C	05/22/2013 14:29	05/23/2013 18:10	SR
205-99-2	Benzo(b)fluoranthene	ND	U	mg/kg dry	0.247	0.294	1	EPA SW-846 8270C	05/22/2013 14:29	05/23/2013 18:10	SR
191-24-2	Benzo(g,h,i)perylene	ND	U	mg/kg dry	0.0977	0.294	1	EPA SW-846 8270C	05/22/2013 14:29	05/23/2013 18:10	SR
100-51-6	Benzyl alcohol	ND	U	mg/kg dry	0.294	0.294	1	EPA SW-846 8270C	05/22/2013 14:29	05/23/2013 18:10	SR
207-08-9	Benzo(k)fluoranthene	ND	U	mg/kg dry	0.294	0.294	1	EPA SW-846 8270C	05/22/2013 14:29	05/23/2013 18:10	SR
85-68-7	Benzyl butyl phthalate	ND	U	mg/kg dry	0.162	0.294	1	EPA SW-846 8270C	05/22/2013 14:29	05/23/2013 18:10	SR
101-55-3	4-Bromophenyl phenyl ether	ND	U	mg/kg dry	0.142	0.294	1	EPA SW-846 8270C	05/22/2013 14:29	05/23/2013 18:10	SR
59-50-7	4-Chloro-3-methylphenol	ND	U	mg/kg dry	0.198	0.294	1	EPA SW-846 8270C	05/22/2013 14:29	05/23/2013 18:10	SR
106-47-8	4-Chloroaniline	ND	U	mg/kg dry	0.0765	0.294	1	EPA SW-846 8270C	05/22/2013 14:29	05/23/2013 18:10	SR
111-91-1	Bis(2-chloroethoxy)methane	ND	U	mg/kg dry	0.101	0.294	1	EPA SW-846 8270C	05/22/2013 14:29	05/23/2013 18:10	SR
111-44-4	Bis(2-chloroethyl)ether	ND	U	mg/kg dry	0.150	0.294	1	EPA SW-846 8270C	05/22/2013 14:29	05/23/2013 18:10	SR
108-60-1	Bis(2-chloroisopropyl)ether	ND	U	mg/kg dry	0.104	0.294	1	EPA SW-846 8270C	05/22/2013 14:29	05/23/2013 18:10	SR
117-81-7	Bis(2-ethylhexyl)phthalate	ND	U	mg/kg dry	0.203	0.294	1	EPA SW-846 8270C	05/22/2013 14:29	05/23/2013 18:10	SR
91-58-7	2-Chloronaphthalene	ND	U	mg/kg dry	0.159	0.294	1	EPA SW-846 8270C	05/22/2013 14:29	05/23/2013 18:10	SR
95-57-8	2-Chlorophenol	ND	U	mg/kg dry	0.0971	0.294	1	EPA SW-846 8270C	05/22/2013 14:29	05/23/2013 18:10	SR
7005-72-3	4-Chlorophenyl phenyl ether	ND	U	mg/kg dry	0.172	0.294	1	EPA SW-846 8270C	05/22/2013 14:29	05/23/2013 18:10	SR
218-01-9	Chrysene	ND	U	mg/kg dry	0.135	0.294	1	EPA SW-846 8270C	05/22/2013 14:29	05/23/2013 18:10	SR
53-70-3	Dibenzo(a,h)anthracene	ND	U	mg/kg dry	0.118	0.294	1	EPA SW-846 8270C	05/22/2013 14:29	05/23/2013 18:10	SR
132-64-9	Dibenzofuran	ND	U	mg/kg dry	0.137	0.294	1	EPA SW-846 8270C	05/22/2013 14:29	05/23/2013 18:10	SR
84-74-2	Di-n-butyl phthalate	ND	U	mg/kg dry	0.119	0.294	1	EPA SW-846 8270C	05/22/2013 14:29	05/23/2013 18:10	SR
95-50-1	1,2-Dichlorobenzene	ND	U	mg/kg dry	0.192	0.294	1	EPA SW-846 8270C	05/22/2013 14:29	05/23/2013 18:10	SR
106-46-7	1,4-Dichlorobenzene	ND	U	mg/kg dry	0.181	0.294	1	EPA SW-846 8270C	05/22/2013 14:29	05/23/2013 18:10	SR
541-73-1	1,3-Dichlorobenzene	ND	U	mg/kg dry	0.0930	0.294	1	EPA SW-846 8270C	05/22/2013 14:29	05/23/2013 18:10	SR
91-94-1	3,3'-Dichlorobenzidine	ND	U	mg/kg dry	0.154	0.294	1	EPA SW-846 8270C	05/22/2013 14:29	05/23/2013 18:10	SR
120-83-2	2,4-Dichlorophenol	ND	U	mg/kg dry	0.240	0.294	1	EPA SW-846 8270C	05/22/2013 14:29	05/23/2013 18:10	SR
84-66-2	Diethyl phthalate	ND	U	mg/kg dry	0.185	0.294	1	EPA SW-846 8270C	05/22/2013 14:29	05/23/2013 18:10	SR
105-67-9	2,4-Dimethylphenol	ND	U	mg/kg dry	0.206	0.294	1	EPA SW-846 8270C	05/22/2013 14:29	05/23/2013 18:10	SR

Sample Information

Client Sample ID: MW-6 (9-11) **York Sample ID:** 13E0711-06

York Project (SDG) No.	Client Project ID	Matrix	Collection Date/Time	Date Received
13E0711	170246501	Soil	May 20, 2013 3:18 pm	05/21/2013

Semi-Volatiles, 8270 Target List **Log-in Notes:** **Sample Notes:**

Sample Prepared by Method: EPA 3550B

CAS No.	Parameter	Result	Flag	Units	MDL	RL	Dilution	Reference Method	Date/Time Prepared	Date/Time Analyzed	Analyst
131-11-3	Dimethyl phthalate	ND	U	mg/kg dry	0.131	0.294	1	EPA SW-846 8270C	05/22/2013 14:29	05/23/2013 18:10	SR
534-52-1	4,6-Dinitro-2-methylphenol	ND	U	mg/kg dry	0.371	0.588	1	EPA SW-846 8270C	05/22/2013 14:29	05/23/2013 18:10	SR
88-74-4	2-Nitroaniline	ND	U	mg/kg dry	0.257	0.294	1	EPA SW-846 8270C	05/22/2013 14:29	05/23/2013 18:10	SR
51-28-5	2,4-Dinitrophenol	ND	U	mg/kg dry	0.247	0.588	1	EPA SW-846 8270C	05/22/2013 14:29	05/23/2013 18:10	SR
606-20-2	2,6-Dinitrotoluene	ND	U	mg/kg dry	0.151	0.294	1	EPA SW-846 8270C	05/22/2013 14:29	05/23/2013 18:10	SR
121-14-2	2,4-Dinitrotoluene	ND	U	mg/kg dry	0.130	0.294	1	EPA SW-846 8270C	05/22/2013 14:29	05/23/2013 18:10	SR
117-84-0	Di-n-octyl phthalate	ND	U	mg/kg dry	0.294	0.294	1	EPA SW-846 8270C	05/22/2013 14:29	05/23/2013 18:10	SR
206-44-0	Fluoranthene	ND	U	mg/kg dry	0.172	0.294	1	EPA SW-846 8270C	05/22/2013 14:29	05/23/2013 18:10	SR
86-73-7	Fluorene	ND	U	mg/kg dry	0.141	0.294	1	EPA SW-846 8270C	05/22/2013 14:29	05/23/2013 18:10	SR
118-74-1	Hexachlorobenzene	ND	U	mg/kg dry	0.174	0.294	1	EPA SW-846 8270C	05/22/2013 14:29	05/23/2013 18:10	SR
87-68-3	Hexachlorobutadiene	ND	U	mg/kg dry	0.0994	0.294	1	EPA SW-846 8270C	05/22/2013 14:29	05/23/2013 18:10	SR
77-47-4	Hexachlorocyclopentadiene	ND	U	mg/kg dry	0.219	0.294	1	EPA SW-846 8270C	05/22/2013 14:29	05/23/2013 18:10	SR
67-72-1	Hexachloroethane	ND	U	mg/kg dry	0.0841	0.294	1	EPA SW-846 8270C	05/22/2013 14:29	05/23/2013 18:10	SR
193-39-5	Indeno(1,2,3-cd)pyrene	ND	U	mg/kg dry	0.134	0.294	1	EPA SW-846 8270C	05/22/2013 14:29	05/23/2013 18:10	SR
78-59-1	Isophorone	ND	U	mg/kg dry	0.101	0.294	1	EPA SW-846 8270C	05/22/2013 14:29	05/23/2013 18:10	SR
91-57-6	2-Methylnaphthalene	ND	U	mg/kg dry	0.226	0.294	1	EPA SW-846 8270C	05/22/2013 14:29	05/23/2013 18:10	SR
95-48-7	2-Methylphenol	ND	U	mg/kg dry	0.112	0.294	1	EPA SW-846 8270C	05/22/2013 14:29	05/23/2013 18:10	SR
65794-96-9	3- & 4-Methylphenols	ND	U	mg/kg dry	0.128	0.294	1	EPA SW-846 8270C	05/22/2013 14:29	05/23/2013 18:10	SR
91-20-3	Naphthalene	ND	U	mg/kg dry	0.0724	0.294	1	EPA SW-846 8270C	05/22/2013 14:29	05/23/2013 18:10	SR
99-09-2	3-Nitroaniline	ND	U	mg/kg dry	0.292	0.294	1	EPA SW-846 8270C	05/22/2013 14:29	05/23/2013 18:10	SR
100-01-6	4-Nitroaniline	ND	U	mg/kg dry	0.122	0.294	1	EPA SW-846 8270C	05/22/2013 14:29	05/23/2013 18:10	SR
98-95-3	Nitrobenzene	ND	U	mg/kg dry	0.0865	0.294	1	EPA SW-846 8270C	05/22/2013 14:29	05/23/2013 18:10	SR
100-02-7	4-Nitrophenol	ND	U	mg/kg dry	0.111	0.294	1	EPA SW-846 8270C	05/22/2013 14:29	05/23/2013 18:10	SR
88-75-5	2-Nitrophenol	ND	U	mg/kg dry	0.0800	0.294	1	EPA SW-846 8270C	05/22/2013 14:29	05/23/2013 18:10	SR
621-64-7	N-nitroso-di-n-propylamine	ND	U	mg/kg dry	0.0983	0.294	1	EPA SW-846 8270C	05/22/2013 14:29	05/23/2013 18:10	SR
62-75-9	N-Nitrosodimethylamine	ND	U	mg/kg dry	0.121	0.294	1	EPA SW-846 8270C	05/22/2013 14:29	05/23/2013 18:10	SR
86-30-6	N-Nitrosodiphenylamine	ND	U	mg/kg dry	0.133	0.294	1	EPA SW-846 8270C	05/22/2013 14:29	05/23/2013 18:10	SR
87-86-5	Pentachlorophenol	ND	U	mg/kg dry	0.222	0.294	1	EPA SW-846 8270C	05/22/2013 14:29	05/23/2013 18:10	SR
85-01-8	Phenanthrene	ND	U	mg/kg dry	0.154	0.294	1	EPA SW-846 8270C	05/22/2013 14:29	05/23/2013 18:10	SR
108-95-2	Phenol	ND	U	mg/kg dry	0.127	0.294	1	EPA SW-846 8270C	05/22/2013 14:29	05/23/2013 18:10	SR
129-00-0	Pyrene	ND	U	mg/kg dry	0.120	0.294	1	EPA SW-846 8270C	05/22/2013 14:29	05/23/2013 18:10	SR
110-86-1	Pyridine	ND	U	mg/kg dry	0.207	0.294	1	EPA SW-846 8270C	05/22/2013 14:29	05/23/2013 18:10	SR

Sample Information

Client Sample ID: MW-6 (9-11) **York Sample ID:** 13E0711-06

York Project (SDG) No.	Client Project ID	Matrix	Collection Date/Time	Date Received
13E0711	170246501	Soil	May 20, 2013 3:18 pm	05/21/2013

Semi-Volatiles, 8270 Target List

Log-in Notes: **Sample Notes:**

Sample Prepared by Method: EPA 3550B

CAS No.	Parameter	Result	Flag	Units	MDL	RL	Dilution	Reference Method	Date/Time Prepared	Date/Time Analyzed	Analyst
120-82-1	1,2,4-Trichlorobenzene	ND	U	mg/kg dry	0.107	0.294	1	EPA SW-846 8270C	05/22/2013 14:29	05/23/2013 18:10	SR
95-95-4	2,4,5-Trichlorophenol	ND	U	mg/kg dry	0.228	0.294	1	EPA SW-846 8270C	05/22/2013 14:29	05/23/2013 18:10	SR
88-06-2	2,4,6-Trichlorophenol	ND	U	mg/kg dry	0.149	0.294	1	EPA SW-846 8270C	05/22/2013 14:29	05/23/2013 18:10	SR

	Surrogate Recoveries	Result	Acceptance Range
5175-83-7	*Surrogate: 2,4,6-Tribromophenol*	*54.8 %*	*15-110*
321-60-8	*Surrogate: 2-Fluorobiphenyl*	*49.9 %*	*30-130*
367-12-4	*Surrogate: 2-Fluorophenol*	*35.0 %*	*15-110*
4165-60-0	*Surrogate: Nitrobenzene-d5*	*34.1 %*	*30-130*
4165-62-2	*Surrogate: Phenol-d5*	*46.3 %*	*15-110*
1718-51-0	*Surrogate: Terphenyl-d14*	*91.4 %*	*30-130*

Polychlorinated Biphenyls (PCB)

Log-in Notes: **Sample Notes:**

Sample Prepared by Method: EPA 3550B

CAS No.	Parameter	Result	Flag	Units	MDL	RL	Dilution	Reference Method	Date/Time Prepared	Date/Time Analyzed	Analyst
12674-11-2	Aroclor 1016	ND		mg/kg dry	0.0300	0.0300	1	EPA SW 846-8082A	05/22/2013 14:35	05/23/2013 13:11	JW
11104-28-2	Aroclor 1221	ND		mg/kg dry	0.0300	0.0300	1	EPA SW 846-8082A	05/22/2013 14:35	05/23/2013 13:11	JW
11141-16-5	Aroclor 1232	ND		mg/kg dry	0.0300	0.0300	1	EPA SW 846-8082A	05/22/2013 14:35	05/23/2013 13:11	JW
53469-21-9	Aroclor 1242	ND		mg/kg dry	0.0300	0.0300	1	EPA SW 846-8082A	05/22/2013 14:35	05/23/2013 13:11	JW
12672-29-6	Aroclor 1248	ND		mg/kg dry	0.0300	0.0300	1	EPA SW 846-8082A	05/22/2013 14:35	05/23/2013 13:11	JW
11097-69-1	Aroclor 1254	ND		mg/kg dry	0.0300	0.0300	1	EPA SW 846-8082A	05/22/2013 14:35	05/23/2013 13:11	JW
11096-82-5	Aroclor 1260	ND		mg/kg dry	0.0300	0.0300	1	EPA SW 846-8082A	05/22/2013 14:35	05/23/2013 13:11	JW
1336-36-3	Total PCBs	ND		mg/kg dry	0.0300	0.0300	1	EPA SW 846-8082A	05/22/2013 14:35	05/23/2013 13:11	JW

	Surrogate Recoveries	Result	Acceptance Range
877-09-8	*Surrogate: Tetrachloro-m-xylene*	*75.5 %*	*30-150*
2051-24-3	*Surrogate: Decachlorobiphenyl*	*77.6 %*	*30-150*

Metals, Target Analyte

Log-in Notes: **Sample Notes:**

Sample Prepared by Method: EPA 3050B

CAS No.	Parameter	Result	Flag	Units	MDL	RL	Dilution	Reference Method	Date/Time Prepared	Date/Time Analyzed	Analyst
7429-90-5	Aluminum	**5460**		mg/kg dry	1.20	2.35	1	EPA SW846-6010B	05/22/2013 14:56	05/22/2013 23:43	MW
7440-36-0	Antimony	ND	U	mg/kg dry	0.259	0.588	1	EPA SW846-6010B	05/22/2013 14:56	05/22/2013 23:43	MW
7440-38-2	Arsenic	**6.06**		mg/kg dry	0.400	1.18	1	EPA SW846-6010B	05/22/2013 14:56	05/22/2013 23:43	MW
7440-39-3	Barium	**52.1**		mg/kg dry	0.153	0.588	1	EPA SW846-6010B	05/22/2013 14:56	05/22/2013 23:43	MW
7440-41-7	Beryllium	ND	U	mg/kg dry	0.118	0.118	1	EPA SW846-6010B	05/22/2013 14:56	05/22/2013 23:43	MW
7440-43-9	Cadmium	ND	U	mg/kg dry	0.118	0.588	1	EPA SW846-6010B	05/22/2013 14:56	05/22/2013 23:43	MW
7440-70-2	Calcium	**9570**		mg/kg dry	0.047	5.88	1	EPA SW846-6010B	05/22/2013 14:56	05/22/2013 23:43	MW

Sample Information

Client Sample ID: MW-6 (9-11) **York Sample ID:** 13E0711-06

York Project (SDG) No.	Client Project ID	Matrix	Collection Date/Time	Date Received
13E0711	170246501	Soil	May 20, 2013 3:18 pm	05/21/2013

Metals, Target Analyte

Log-in Notes: **Sample Notes:**

Sample Prepared by Method: EPA 3050B

CAS No.	Parameter	Result	Flag	Units	MDL	RL	Dilution	Reference Method	Date/Time Prepared	Date/Time Analyzed	Analyst
7440-47-3	Chromium	**13.4**		mg/kg dry	0.141	0.588	1	EPA SW846-6010B	05/22/2013 14:56	05/22/2013 23:43	MW
7440-48-4	Cobalt	**6.35**		mg/kg dry	0.094	0.588	1	EPA SW846-6010B	05/22/2013 14:56	05/22/2013 23:43	MW
7440-50-8	Copper	**12.7**		mg/kg dry	0.141	0.588	1	EPA SW846-6010B	05/22/2013 14:56	05/22/2013 23:43	MW
7439-89-6	Iron	**10800**		mg/kg dry	0.765	2.35	1	EPA SW846-6010B	05/22/2013 14:56	05/22/2013 23:43	MW
7439-92-1	Lead	**4.57**		mg/kg dry	0.200	0.353	1	EPA SW846-6010B	05/22/2013 14:56	05/22/2013 23:43	MW
7439-95-4	Magnesium	**7160**		mg/kg dry	0.530	5.88	1	EPA SW846-6010B	05/22/2013 14:56	05/22/2013 23:43	MW
7439-96-5	Manganese	**286**		mg/kg dry	0.129	1.18	1	EPA SW846-6010B	05/22/2013 14:56	05/22/2013 23:43	MW
7440-02-0	Nickel	**23.6**		mg/kg dry	0.153	0.588	1	EPA SW846-6010B	05/22/2013 14:56	05/22/2013 23:43	MW
7440-09-7	Potassium	**1500**	B	mg/kg dry	3.98	11.8	1	EPA SW846-6010B	05/22/2013 14:56	05/22/2013 23:43	MW
7782-49-2	Selenium	ND	U	mg/kg dry	0.588	0.588	1	EPA SW846-6010B	05/22/2013 14:56	05/22/2013 23:43	MW
7440-22-4	Silver	ND	U	mg/kg dry	0.118	0.588	1	EPA SW846-6010B	05/22/2013 14:56	05/22/2013 23:43	MW
7440-23-5	Sodium	**219**	B	mg/kg dry	6.20	11.8	1	EPA SW846-6010B	05/22/2013 14:56	05/22/2013 23:43	MW
7440-28-0	Thallium	ND	U	mg/kg dry	0.377	0.588	1	EPA SW846-6010B	05/22/2013 14:56	05/22/2013 23:43	MW
7440-62-2	Vanadium	**18.2**		mg/kg dry	0.129	0.588	1	EPA SW846-6010B	05/22/2013 14:56	05/22/2013 23:43	MW
7440-66-6	Zinc	**27.2**		mg/kg dry	0.106	0.588	1	EPA SW846-6010B	05/22/2013 14:56	05/22/2013 23:43	MW

Mercury by 7470/7471

Log-in Notes: **Sample Notes:**

Sample Prepared by Method: EPA SW846-7471

CAS No.	Parameter	Result	Flag	Units	MDL	RL	Dilution	Reference Method	Date/Time Prepared	Date/Time Analyzed	Analyst
7439-97-6	Mercury	ND	U	mg/kg dry	0.0388	0.0388	1	EPA SW846-7471	05/22/2013 15:05	05/23/2013 09:05	AA

Total Solids

Log-in Notes: **Sample Notes:**

Sample Prepared by Method: % Solids Prep

CAS No.	Parameter	Result	Flag	Units	MDL	RL	Dilution	Reference Method	Date/Time Prepared	Date/Time Analyzed	Analyst
solids	% Solids	**85.0**		%	0.100	0.100	1	SM 2540G	05/22/2013 12:11	05/23/2013 09:58	AMC

Sample Information

Client Sample ID: MW-8 (0.5-2.5) **York Sample ID:** 13E0711-07

York Project (SDG) No.	Client Project ID	Matrix	Collection Date/Time	Date Received
13E0711	170246501	Soil	May 20, 2013 2:00 pm	05/21/2013

Volatile Organics, 8260 List

Log-in Notes: **Sample Notes:**

Sample Prepared by Method: EPA 5035A

CAS No.	Parameter	Result	Flag	Units	MDL	RL	Dilution	Reference Method	Date/Time Prepared	Date/Time Analyzed	Analyst
630-20-6	1,1,1,2-Tetrachloroethane	ND	U	mg/kg dry	0.0029	0.0057	1	EPA SW846-8260B	05/22/2013 14:10	05/23/2013 10:41	SS
71-55-6	1,1,1-Trichloroethane	ND	U	mg/kg dry	0.0029	0.0057	1	EPA SW846-8260B	05/22/2013 14:10	05/23/2013 10:41	SS

Sample Information

Client Sample ID: MW-8 (0.5-2.5) **York Sample ID:** 13E0711-07

York Project (SDG) No.	Client Project ID	Matrix	Collection Date/Time	Date Received
13E0711	170246501	Soil	May 20, 2013 2:00 pm	05/21/2013

Volatile Organics, 8260 List

Log-in Notes:

Sample Notes:

Sample Prepared by Method: EPA 5035A

CAS No.	Parameter	Result	Flag	Units	MDL	RL	Dilution	Reference Method	Date/Time Prepared	Date/Time Analyzed	Analyst
79-34-5	1,1,2,2-Tetrachloroethane	ND	U	mg/kg dry	0.0029	0.0057	1	EPA SW846-8260B	05/22/2013 14:10	05/23/2013 10:41	SS
76-13-1	1,2-Trichloro-1,2,2-trifluoroethane (Freon 113	ND	U	mg/kg dry	0.0029	0.0057	1	EPA SW846-8260B	05/22/2013 14:10	05/23/2013 10:41	SS
79-00-5	1,1,2-Trichloroethane	ND	U	mg/kg dry	0.0029	0.0057	1	EPA SW846-8260B	05/22/2013 14:10	05/23/2013 10:41	SS
75-34-3	1,1-Dichloroethane	ND	U	mg/kg dry	0.0029	0.0057	1	EPA SW846-8260B	05/22/2013 14:10	05/23/2013 10:41	SS
75-35-4	1,1-Dichloroethylene	ND	U	mg/kg dry	0.0029	0.0057	1	EPA SW846-8260B	05/22/2013 14:10	05/23/2013 10:41	SS
563-58-6	1,1-Dichloropropylene	ND	U	mg/kg dry	0.0029	0.0057	1	EPA SW846-8260B	05/22/2013 14:10	05/23/2013 10:41	SS
87-61-6	1,2,3-Trichlorobenzene	ND	U	mg/kg dry	0.0029	0.0057	1	EPA SW846-8260B	05/22/2013 14:10	05/23/2013 10:41	SS
96-18-4	1,2,3-Trichloropropane	ND	U	mg/kg dry	0.0029	0.0057	1	EPA SW846-8260B	05/22/2013 14:10	05/23/2013 10:41	SS
120-82-1	1,2,4-Trichlorobenzene	ND	U	mg/kg dry	0.0029	0.0057	1	EPA SW846-8260B	05/22/2013 14:10	05/23/2013 10:41	SS
95-63-6	1,2,4-Trimethylbenzene	ND	U	mg/kg dry	0.0029	0.0057	1	EPA SW846-8260B	05/22/2013 14:10	05/23/2013 10:41	SS
96-12-8	1,2-Dibromo-3-chloropropane	ND	U	mg/kg dry	0.0029	0.0057	1	EPA SW846-8260B	05/22/2013 14:10	05/23/2013 10:41	SS
106-93-4	1,2-Dibromoethane	ND	U	mg/kg dry	0.0029	0.0057	1	EPA SW846-8260B	05/22/2013 14:10	05/23/2013 10:41	SS
95-50-1	1,2-Dichlorobenzene	ND	U	mg/kg dry	0.0029	0.0057	1	EPA SW846-8260B	05/22/2013 14:10	05/23/2013 10:41	SS
107-06-2	1,2-Dichloroethane	ND	U	mg/kg dry	0.0029	0.0057	1	EPA SW846-8260B	05/22/2013 14:10	05/23/2013 10:41	SS
78-87-5	1,2-Dichloropropane	ND	U	mg/kg dry	0.0029	0.0057	1	EPA SW846-8260B	05/22/2013 14:10	05/23/2013 10:41	SS
108-67-8	1,3,5-Trimethylbenzene	ND	U	mg/kg dry	0.0029	0.0057	1	EPA SW846-8260B	05/22/2013 14:10	05/23/2013 10:41	SS
541-73-1	1,3-Dichlorobenzene	ND	U	mg/kg dry	0.0029	0.0057	1	EPA SW846-8260B	05/22/2013 14:10	05/23/2013 10:41	SS
142-28-9	1,3-Dichloropropane	ND	U	mg/kg dry	0.0029	0.0057	1	EPA SW846-8260B	05/22/2013 14:10	05/23/2013 10:41	SS
106-46-7	1,4-Dichlorobenzene	ND	U	mg/kg dry	0.0029	0.0057	1	EPA SW846-8260B	05/22/2013 14:10	05/23/2013 10:41	SS
123-91-1	1,4-Dioxane	ND	U	mg/kg dry	0.057	0.11	1	EPA SW846-8260B	05/22/2013 14:10	05/23/2013 10:41	SS
594-20-7	2,2-Dichloropropane	ND	U	mg/kg dry	0.0029	0.0057	1	EPA SW846-8260B	05/22/2013 14:10	05/23/2013 10:41	SS
78-93-3	2-Butanone	ND	U	mg/kg dry	0.0029	0.0057	1	EPA SW846-8260B	05/22/2013 14:10	05/23/2013 10:41	SS
95-49-8	2-Chlorotoluene	ND	U	mg/kg dry	0.0029	0.0057	1	EPA SW846-8260B	05/22/2013 14:10	05/23/2013 10:41	SS
106-43-4	4-Chlorotoluene	ND	U	mg/kg dry	0.0029	0.0057	1	EPA SW846-8260B	05/22/2013 14:10	05/23/2013 10:41	SS
67-64-1	Acetone	ND	U	mg/kg dry	0.0029	0.011	1	EPA SW846-8260B	05/22/2013 14:10	05/23/2013 10:41	SS
71-43-2	Benzene	ND	U	mg/kg dry	0.0029	0.0057	1	EPA SW846-8260B	05/22/2013 14:10	05/23/2013 10:41	SS
108-86-1	Bromobenzene	ND	U	mg/kg dry	0.0029	0.0057	1	EPA SW846-8260B	05/22/2013 14:10	05/23/2013 10:41	SS
74-97-5	Bromochloromethane	ND	U	mg/kg dry	0.0029	0.0057	1	EPA SW846-8260B	05/22/2013 14:10	05/23/2013 10:41	SS
75-27-4	Bromodichloromethane	ND	U	mg/kg dry	0.0029	0.0057	1	EPA SW846-8260B	05/22/2013 14:10	05/23/2013 10:41	SS
75-25-2	Bromoform	ND	U	mg/kg dry	0.0029	0.0057	1	EPA SW846-8260B	05/22/2013 14:10	05/23/2013 10:41	SS
74-83-9	Bromomethane	**0.012**		mg/kg dry	0.0029	0.0057	1	EPA SW846-8260B	05/22/2013 14:10	05/23/2013 10:41	SS
56-23-5	Carbon tetrachloride	ND	U	mg/kg dry	0.0029	0.0057	1	EPA SW846-8260B	05/22/2013 14:10	05/23/2013 10:41	SS

Sample Information

Client Sample ID: MW-8 (0.5-2.5) **York Sample ID:** 13E0711-07

York Project (SDG) No.	Client Project ID	Matrix	Collection Date/Time	Date Received
13E0711	170246501	Soil	May 20, 2013 2:00 pm	05/21/2013

Volatile Organics, 8260 List

Log-in Notes:

Sample Notes:

Sample Prepared by Method: EPA 5035A

CAS No.	Parameter	Result	Flag	Units	MDL	RL	Dilution	Reference Method	Date/Time Prepared	Date/Time Analyzed	Analyst
108-90-7	Chlorobenzene	ND	U	mg/kg dry	0.0029	0.0057	1	EPA SW846-8260B	05/22/2013 14:10	05/23/2013 10:41	SS
75-00-3	Chloroethane	ND	U	mg/kg dry	0.0029	0.0057	1	EPA SW846-8260B	05/22/2013 14:10	05/23/2013 10:41	SS
67-66-3	Chloroform	ND	U	mg/kg dry	0.0029	0.0057	1	EPA SW846-8260B	05/22/2013 14:10	05/23/2013 10:41	SS
74-87-3	Chloromethane	ND	U	mg/kg dry	0.0029	0.0057	1	EPA SW846-8260B	05/22/2013 14:10	05/23/2013 10:41	SS
156-59-2	cis-1,2-Dichloroethylene	ND	U	mg/kg dry	0.0029	0.0057	1	EPA SW846-8260B	05/22/2013 14:10	05/23/2013 10:41	SS
10061-01-5	cis-1,3-Dichloropropylene	ND	U	mg/kg dry	0.0029	0.0057	1	EPA SW846-8260B	05/22/2013 14:10	05/23/2013 10:41	SS
124-48-1	Dibromochloromethane	ND	U	mg/kg dry	0.0029	0.0057	1	EPA SW846-8260B	05/22/2013 14:10	05/23/2013 10:41	SS
74-95-3	Dibromomethane	ND	U	mg/kg dry	0.0029	0.0057	1	EPA SW846-8260B	05/22/2013 14:10	05/23/2013 10:41	SS
75-71-8	Dichlorodifluoromethane	ND	U	mg/kg dry	0.0029	0.0057	1	EPA SW846-8260B	05/22/2013 14:10	05/23/2013 10:41	SS
100-41-4	Ethyl Benzene	ND	U	mg/kg dry	0.0029	0.0057	1	EPA SW846-8260B	05/22/2013 14:10	05/23/2013 10:41	SS
87-68-3	Hexachlorobutadiene	ND	U	mg/kg dry	0.0029	0.0057	1	EPA SW846-8260B	05/22/2013 14:10	05/23/2013 10:41	SS
98-82-8	Isopropylbenzene	ND	U	mg/kg dry	0.0029	0.0057	1	EPA SW846-8260B	05/22/2013 14:10	05/23/2013 10:41	SS
1634-04-4	Methyl tert-butyl ether (MTBE)	ND	U	mg/kg dry	0.0029	0.0057	1	EPA SW846-8260B	05/22/2013 14:10	05/23/2013 10:41	SS
75-09-2	Methylene chloride	**0.016**		mg/kg dry	0.0029	0.011	1	EPA SW846-8260B	05/22/2013 14:10	05/23/2013 10:41	SS
91-20-3	Naphthalene	ND	U	mg/kg dry	0.0029	0.011	1	EPA SW846-8260B	05/22/2013 14:10	05/23/2013 10:41	SS
104-51-8	n-Butylbenzene	ND	U	mg/kg dry	0.0029	0.0057	1	EPA SW846-8260B	05/22/2013 14:10	05/23/2013 10:41	SS
103-65-1	n-Propylbenzene	ND	U	mg/kg dry	0.0029	0.0057	1	EPA SW846-8260B	05/22/2013 14:10	05/23/2013 10:41	SS
95-47-6	o-Xylene	ND	U	mg/kg dry	0.0029	0.0057	1	EPA SW846-8260B	05/22/2013 14:10	05/23/2013 10:41	SS
179601-23-1	p- & m- Xylenes	ND	U	mg/kg dry	0.0057	0.011	1	EPA SW846-8260B	05/22/2013 14:10	05/23/2013 10:41	SS
99-87-6	p-Isopropyltoluene	ND	U	mg/kg dry	0.0029	0.0057	1	EPA SW846-8260B	05/22/2013 14:10	05/23/2013 10:41	SS
135-98-8	sec-Butylbenzene	ND	U	mg/kg dry	0.0029	0.0057	1	EPA SW846-8260B	05/22/2013 14:10	05/23/2013 10:41	SS
100-42-5	Styrene	ND	U	mg/kg dry	0.0029	0.0057	1	EPA SW846-8260B	05/22/2013 14:10	05/23/2013 10:41	SS
98-06-6	tert-Butylbenzene	ND	U	mg/kg dry	0.0029	0.0057	1	EPA SW846-8260B	05/22/2013 14:10	05/23/2013 10:41	SS
127-18-4	Tetrachloroethylene	ND	U	mg/kg dry	0.0029	0.0057	1	EPA SW846-8260B	05/22/2013 14:10	05/23/2013 10:41	SS
108-88-3	Toluene	ND	U	mg/kg dry	0.0029	0.0057	1	EPA SW846-8260B	05/22/2013 14:10	05/23/2013 10:41	SS
156-60-5	trans-1,2-Dichloroethylene	ND	U	mg/kg dry	0.0029	0.0057	1	EPA SW846-8260B	05/22/2013 14:10	05/23/2013 10:41	SS
10061-02-6	trans-1,3-Dichloropropylene	ND	U	mg/kg dry	0.0029	0.0057	1	EPA SW846-8260B	05/22/2013 14:10	05/23/2013 10:41	SS
79-01-6	Trichloroethylene	ND	U	mg/kg dry	0.0029	0.0057	1	EPA SW846-8260B	05/22/2013 14:10	05/23/2013 10:41	SS
75-69-4	Trichlorofluoromethane	ND	U	mg/kg dry	0.0029	0.0057	1	EPA SW846-8260B	05/22/2013 14:10	05/23/2013 10:41	SS
75-01-4	Vinyl Chloride	ND	U	mg/kg dry	0.0029	0.0057	1	EPA SW846-8260B	05/22/2013 14:10	05/23/2013 10:41	SS
1330-20-7	Xylenes, Total	ND	U	mg/kg dry	0.0086	0.017	1	EPA SW846-8260B	05/22/2013 14:10	05/23/2013 10:41	SS
108-05-4	Vinyl acetate	ND	U	mg/kg dry	0.0029	0.0057	1	EPA SW846-8260B	05/22/2013 14:10	05/23/2013 10:41	SS

Sample Information

Client Sample ID: MW-8 (0.5-2.5) **York Sample ID:** 13E0711-07

York Project (SDG) No.	Client Project ID	Matrix	Collection Date/Time	Date Received
13E0711	170246501	Soil	May 20, 2013 2:00 pm	05/21/2013

Volatile Organics, 8260 List

Log-in Notes: **Sample Notes:**

Sample Prepared by Method: EPA 5035A

CAS No.	Parameter	Result	Flag	Units	MDL	RL	Dilution	Reference Method	Date/Time Prepared	Date/Time Analyzed	Analyst
	Surrogate Recoveries	**Result**		**Acceptance Range**							
17060-07-0	*Surrogate: 1,2-Dichloroethane-d4*	*119 %*		*73-130*							
460-00-4	*Surrogate: p-Bromofluorobenzene*	*94.7 %*		*72-127*							
2037-26-5	*Surrogate: Toluene-d8*	*105 %*		*84-117*							

Semi-Volatiles, 8270 Target List

Log-in Notes: **Sample Notes:**

Sample Prepared by Method: EPA 3550B

CAS No.	Parameter	Result	Flag	Units	MDL	RL	Dilution	Reference Method	Date/Time Prepared	Date/Time Analyzed	Analyst
83-32-9	Acenaphthene	ND	U	mg/kg dry	0.0971	0.268	1	EPA SW-846 8270C	05/22/2013 14:29	05/23/2013 18:41	SR
208-96-8	Acenaphthylene	ND	U	mg/kg dry	0.129	0.268	1	EPA SW-846 8270C	05/22/2013 14:29	05/23/2013 18:41	SR
62-53-3	Aniline	ND	U	mg/kg dry	0.153	0.268	1	EPA SW-846 8270C	05/22/2013 14:29	05/23/2013 18:41	SR
120-12-7	Anthracene	ND	U	mg/kg dry	0.146	0.268	1	EPA SW-846 8270C	05/22/2013 14:29	05/23/2013 18:41	SR
56-55-3	Benzo(a)anthracene	**0.570**		mg/kg dry	0.100	0.268	1	EPA SW-846 8270C	05/22/2013 14:29	05/23/2013 18:41	SR
50-32-8	Benzo(a)pyrene	**0.689**		mg/kg dry	0.106	0.268	1	EPA SW-846 8270C	05/22/2013 14:29	05/23/2013 18:41	SR
205-99-2	Benzo(b)fluoranthene	**0.505**		mg/kg dry	0.225	0.268	1	EPA SW-846 8270C	05/22/2013 14:29	05/23/2013 18:41	SR
191-24-2	Benzo(g,h,i)perylene	**0.0896**	J	mg/kg dry	0.0891	0.268	1	EPA SW-846 8270C	05/22/2013 14:29	05/23/2013 18:41	SR
100-51-6	Benzyl alcohol	ND	U	mg/kg dry	0.268	0.268	1	EPA SW-846 8270C	05/22/2013 14:29	05/23/2013 18:41	SR
207-08-9	Benzo(k)fluoranthene	**0.617**		mg/kg dry	0.268	0.268	1	EPA SW-846 8270C	05/22/2013 14:29	05/23/2013 18:41	SR
85-68-7	Benzyl butyl phthalate	ND	U	mg/kg dry	0.148	0.268	1	EPA SW-846 8270C	05/22/2013 14:29	05/23/2013 18:41	SR
101-55-3	4-Bromophenyl phenyl ether	ND	U	mg/kg dry	0.129	0.268	1	EPA SW-846 8270C	05/22/2013 14:29	05/23/2013 18:41	SR
59-50-7	4-Chloro-3-methylphenol	ND	U	mg/kg dry	0.181	0.268	1	EPA SW-846 8270C	05/22/2013 14:29	05/23/2013 18:41	SR
106-47-8	4-Chloroaniline	ND	U	mg/kg dry	0.0697	0.268	1	EPA SW-846 8270C	05/22/2013 14:29	05/23/2013 18:41	SR
111-91-1	Bis(2-chloroethoxy)methane	ND	U	mg/kg dry	0.0923	0.268	1	EPA SW-846 8270C	05/22/2013 14:29	05/23/2013 18:41	SR
111-44-4	Bis(2-chloroethyl)ether	ND	U	mg/kg dry	0.137	0.268	1	EPA SW-846 8270C	05/22/2013 14:29	05/23/2013 18:41	SR
108-60-1	Bis(2-chloroisopropyl)ether	ND	U	mg/kg dry	0.0944	0.268	1	EPA SW-846 8270C	05/22/2013 14:29	05/23/2013 18:41	SR
117-81-7	Bis(2-ethylhexyl)phthalate	ND	U	mg/kg dry	0.185	0.268	1	EPA SW-846 8270C	05/22/2013 14:29	05/23/2013 18:41	SR
91-58-7	2-Chloronaphthalene	ND	U	mg/kg dry	0.145	0.268	1	EPA SW-846 8270C	05/22/2013 14:29	05/23/2013 18:41	SR
95-57-8	2-Chlorophenol	ND	U	mg/kg dry	0.0885	0.268	1	EPA SW-846 8270C	05/22/2013 14:29	05/23/2013 18:41	SR
7005-72-3	4-Chlorophenyl phenyl ether	ND	U	mg/kg dry	0.157	0.268	1	EPA SW-846 8270C	05/22/2013 14:29	05/23/2013 18:41	SR
218-01-9	Chrysene	**0.633**		mg/kg dry	0.123	0.268	1	EPA SW-846 8270C	05/22/2013 14:29	05/23/2013 18:41	SR
53-70-3	Dibenzo(a,h)anthracene	ND	U	mg/kg dry	0.108	0.268	1	EPA SW-846 8270C	05/22/2013 14:29	05/23/2013 18:41	SR
132-64-9	Dibenzofuran	ND	U	mg/kg dry	0.125	0.268	1	EPA SW-846 8270C	05/22/2013 14:29	05/23/2013 18:41	SR
84-74-2	Di-n-butyl phthalate	ND	U	mg/kg dry	0.109	0.268	1	EPA SW-846 8270C	05/22/2013 14:29	05/23/2013 18:41	SR
95-50-1	1,2-Dichlorobenzene	ND	U	mg/kg dry	0.175	0.268	1	EPA SW-846 8270C	05/22/2013 14:29	05/23/2013 18:41	SR

Sample Information

Client Sample ID: MW-8 (0.5-2.5) **York Sample ID:** 13E0711-07

York Project (SDG) No.	Client Project ID	Matrix	Collection Date/Time	Date Received
13E0711	170246501	Soil	May 20, 2013 2:00 pm	05/21/2013

Semi-Volatiles, 8270 Target List **Log-in Notes:** **Sample Notes:**

Sample Prepared by Method: EPA 3550B

CAS No.	Parameter	Result	Flag	Units	MDL	RL	Dilution	Reference Method	Date/Time Prepared	Date/Time Analyzed	Analyst
106-46-7	1,4-Dichlorobenzene	ND	U	mg/kg dry	0.165	0.268	1	EPA SW-846 8270C	05/22/2013 14:29	05/23/2013 18:41	SR
541-73-1	1,3-Dichlorobenzene	ND	U	mg/kg dry	0.0848	0.268	1	EPA SW-846 8270C	05/22/2013 14:29	05/23/2013 18:41	SR
91-94-1	3,3'-Dichlorobenzidine	ND	U	mg/kg dry	0.141	0.268	1	EPA SW-846 8270C	05/22/2013 14:29	05/23/2013 18:41	SR
120-83-2	2,4-Dichlorophenol	ND	U	mg/kg dry	0.219	0.268	1	EPA SW-846 8270C	05/22/2013 14:29	05/23/2013 18:41	SR
84-66-2	Diethyl phthalate	ND	U	mg/kg dry	0.168	0.268	1	EPA SW-846 8270C	05/22/2013 14:29	05/23/2013 18:41	SR
105-67-9	2,4-Dimethylphenol	ND	U	mg/kg dry	0.188	0.268	1	EPA SW-846 8270C	05/22/2013 14:29	05/23/2013 18:41	SR
131-11-3	Dimethyl phthalate	ND	U	mg/kg dry	0.120	0.268	1	EPA SW-846 8270C	05/22/2013 14:29	05/23/2013 18:41	SR
88-74-4	2-Nitroaniline	ND	U	mg/kg dry	0.234	0.268	1	EPA SW-846 8270C	05/22/2013 14:29	05/23/2013 18:41	SR
534-52-1	4,6-Dinitro-2-methylphenol	ND	U	mg/kg dry	0.338	0.536	1	EPA SW-846 8270C	05/22/2013 14:29	05/23/2013 18:41	SR
51-28-5	2,4-Dinitrophenol	ND	U	mg/kg dry	0.225	0.536	1	EPA SW-846 8270C	05/22/2013 14:29	05/23/2013 18:41	SR
606-20-2	2,6-Dinitrotoluene	ND	U	mg/kg dry	0.138	0.268	1	EPA SW-846 8270C	05/22/2013 14:29	05/23/2013 18:41	SR
121-14-2	2,4-Dinitrotoluene	ND	U	mg/kg dry	0.119	0.268	1	EPA SW-846 8270C	05/22/2013 14:29	05/23/2013 18:41	SR
117-84-0	Di-n-octyl phthalate	ND	U	mg/kg dry	0.268	0.268	1	EPA SW-846 8270C	05/22/2013 14:29	05/23/2013 18:41	SR
206-44-0	Fluoranthene	**0.941**		mg/kg dry	0.157	0.268	1	EPA SW-846 8270C	05/22/2013 14:29	05/23/2013 18:41	SR
86-73-7	Fluorene	ND	U	mg/kg dry	0.129	0.268	1	EPA SW-846 8270C	05/22/2013 14:29	05/23/2013 18:41	SR
118-74-1	Hexachlorobenzene	ND	U	mg/kg dry	0.158	0.268	1	EPA SW-846 8270C	05/22/2013 14:29	05/23/2013 18:41	SR
87-68-3	Hexachlorobutadiene	ND	U	mg/kg dry	0.0907	0.268	1	EPA SW-846 8270C	05/22/2013 14:29	05/23/2013 18:41	SR
77-47-4	Hexachlorocyclopentadiene	ND	U	mg/kg dry	0.200	0.268	1	EPA SW-846 8270C	05/22/2013 14:29	05/23/2013 18:41	SR
67-72-1	Hexachloroethane	ND	U	mg/kg dry	0.0767	0.268	1	EPA SW-846 8270C	05/22/2013 14:29	05/23/2013 18:41	SR
193-39-5	Indeno(1,2,3-cd)pyrene	**0.140**	J	mg/kg dry	0.122	0.268	1	EPA SW-846 8270C	05/22/2013 14:29	05/23/2013 18:41	SR
78-59-1	Isophorone	ND	U	mg/kg dry	0.0923	0.268	1	EPA SW-846 8270C	05/22/2013 14:29	05/23/2013 18:41	SR
91-57-6	2-Methylnaphthalene	ND	U	mg/kg dry	0.206	0.268	1	EPA SW-846 8270C	05/22/2013 14:29	05/23/2013 18:41	SR
95-48-7	2-Methylphenol	ND	U	mg/kg dry	0.102	0.268	1	EPA SW-846 8270C	05/22/2013 14:29	05/23/2013 18:41	SR
65794-96-9	3- & 4-Methylphenols	ND	U	mg/kg dry	0.116	0.268	1	EPA SW-846 8270C	05/22/2013 14:29	05/23/2013 18:41	SR
91-20-3	Naphthalene	ND	U	mg/kg dry	0.0660	0.268	1	EPA SW-846 8270C	05/22/2013 14:29	05/23/2013 18:41	SR
99-09-2	3-Nitroaniline	ND	U	mg/kg dry	0.267	0.268	1	EPA SW-846 8270C	05/22/2013 14:29	05/23/2013 18:41	SR
100-01-6	4-Nitroaniline	ND	U	mg/kg dry	0.111	0.268	1	EPA SW-846 8270C	05/22/2013 14:29	05/23/2013 18:41	SR
98-95-3	Nitrobenzene	ND	U	mg/kg dry	0.0789	0.268	1	EPA SW-846 8270C	05/22/2013 14:29	05/23/2013 18:41	SR
100-02-7	4-Nitrophenol	ND	U	mg/kg dry	0.101	0.268	1	EPA SW-846 8270C	05/22/2013 14:29	05/23/2013 18:41	SR
88-75-5	2-Nitrophenol	ND	U	mg/kg dry	0.0730	0.268	1	EPA SW-846 8270C	05/22/2013 14:29	05/23/2013 18:41	SR
621-64-7	N-nitroso-di-n-propylamine	ND	U	mg/kg dry	0.0896	0.268	1	EPA SW-846 8270C	05/22/2013 14:29	05/23/2013 18:41	SR
62-75-9	N-Nitrosodimethylamine	ND	U	mg/kg dry	0.110	0.268	1	EPA SW-846 8270C	05/22/2013 14:29	05/23/2013 18:41	SR

Sample Information

Client Sample ID: MW-8 (0.5-2.5) **York Sample ID:** 13E0711-07

York Project (SDG) No.	Client Project ID	Matrix	Collection Date/Time	Date Received
13E0711	170246501	Soil	May 20, 2013 2:00 pm	05/21/2013

Semi-Volatiles, 8270 Target List

Log-in Notes: **Sample Notes:**

Sample Prepared by Method: EPA 3550B

CAS No.	Parameter	Result	Flag	Units	MDL	RL	Dilution	Reference Method	Date/Time Prepared	Date/Time Analyzed	Analyst
86-30-6	N-Nitrosodiphenylamine	ND	U	mg/kg dry	0.121	0.268	1	EPA SW-846 8270C	05/22/2013 14:29	05/23/2013 18:41	SR
87-86-5	Pentachlorophenol	ND	U	mg/kg dry	0.202	0.268	1	EPA SW-846 8270C	05/22/2013 14:29	05/23/2013 18:41	SR
85-01-8	Phenanthrene	**0.667**		mg/kg dry	0.140	0.268	1	EPA SW-846 8270C	05/22/2013 14:29	05/23/2013 18:41	SR
108-95-2	Phenol	ND	U	mg/kg dry	0.116	0.268	1	EPA SW-846 8270C	05/22/2013 14:29	05/23/2013 18:41	SR
129-00-0	Pyrene	**1.20**		mg/kg dry	0.109	0.268	1	EPA SW-846 8270C	05/22/2013 14:29	05/23/2013 18:41	SR
110-86-1	Pyridine	ND	U	mg/kg dry	0.188	0.268	1	EPA SW-846 8270C	05/22/2013 14:29	05/23/2013 18:41	SR
120-82-1	1,2,4-Trichlorobenzene	ND	U	mg/kg dry	0.0971	0.268	1	EPA SW-846 8270C	05/22/2013 14:29	05/23/2013 18:41	SR
95-95-4	2,4,5-Trichlorophenol	ND	U	mg/kg dry	0.208	0.268	1	EPA SW-846 8270C	05/22/2013 14:29	05/23/2013 18:41	SR
88-06-2	2,4,6-Trichlorophenol	ND	U	mg/kg dry	0.136	0.268	1	EPA SW-846 8270C	05/22/2013 14:29	05/23/2013 18:41	SR

	Surrogate Recoveries	Result		Acceptance Range
5175-83-7	*Surrogate: 2,4,6-Tribromophenol*	*69.4 %*		*15-110*
321-60-8	*Surrogate: 2-Fluorobiphenyl*	*54.5 %*		*30-130*
367-12-4	*Surrogate: 2-Fluorophenol*	*33.0 %*		*15-110*
4165-60-0	*Surrogate: Nitrobenzene-d5*	*27.9 %*	*S-BN*	*30-130*
4165-62-2	*Surrogate: Phenol-d5*	*47.9 %*		*15-110*
1718-51-0	*Surrogate: Terphenyl-d14*	*100 %*		*30-130*

Pesticides/PCBs, EPA 8081/8082 List

Log-in Notes: **Sample Notes:**

Sample Prepared by Method: EPA 3550B

CAS No.	Parameter	Result	Flag	Units	MDL	RL	Dilution	Reference Method	Date/Time Prepared	Date/Time Analyzed	Analyst
8001-35-2	Toxaphene	ND	U	mg/kg dry	0.134	0.134	5	EPA SW 846-8081/8082	05/22/2013 14:35	05/23/2013 11:38	JW
72-43-5	Methoxychlor	ND	U	mg/kg dry	0.0133	0.0133	5	EPA SW 846-8081/8082	05/22/2013 14:35	05/23/2013 11:38	JW
1024-57-3	Heptachlor epoxide	ND	U	mg/kg dry	0.00266	0.00266	5	EPA SW 846-8081/8082	05/22/2013 14:35	05/23/2013 11:38	JW
76-44-8	Heptachlor	ND	U	mg/kg dry	0.00266	0.00266	5	EPA SW 846-8081/8082	05/22/2013 14:35	05/23/2013 11:38	JW
58-89-9	gamma-BHC (Lindane)	ND	U	mg/kg dry	0.00266	0.00266	5	EPA SW 846-8081/8082	05/22/2013 14:35	05/23/2013 11:38	JW
53494-70-5	Endrin ketone	ND	U	mg/kg dry	0.00266	0.00266	5	EPA SW 846-8081/8082	05/22/2013 14:35	05/23/2013 11:38	JW
7421-93-4	Endrin aldehyde	ND	U	mg/kg dry	0.00266	0.00266	5	EPA SW 846-8081/8082	05/22/2013 14:35	05/23/2013 11:38	JW
72-20-8	Endrin	ND	U	mg/kg dry	0.00266	0.00266	5	EPA SW 846-8081/8082	05/22/2013 14:35	05/23/2013 11:38	JW
1031-07-8	Endosulfan sulfate	ND	U	mg/kg dry	0.00266	0.00266	5	EPA SW 846-8081/8082	05/22/2013 14:35	05/23/2013 11:38	JW
33213-65-9	Endosulfan II	ND	U	mg/kg dry	0.00266	0.00266	5	EPA SW 846-8081/8082	05/22/2013 14:35	05/23/2013 11:38	JW
959-98-8	Endosulfan I	ND	U	mg/kg dry	0.00266	0.00266	5	EPA SW 846-8081/8082	05/22/2013 14:35	05/23/2013 11:38	JW
60-57-1	Dieldrin	ND	U	mg/kg dry	0.00266	0.00266	5	EPA SW 846-8081/8082	05/22/2013 14:35	05/23/2013 11:38	JW
319-86-8	delta-BHC	ND	U	mg/kg dry	0.00266	0.00266	5	EPA SW 846-8081/8082	05/22/2013 14:35	05/23/2013 11:38	JW
57-74-9	Chlordane, total	ND	U	mg/kg dry	0.0106	0.0106	5	EPA SW 846-8081/8082	05/22/2013 14:35	05/23/2013 11:38	JW
319-85-7	beta-BHC	ND	U	mg/kg dry	0.00266	0.00266	5	EPA SW 846-8081/8082	05/22/2013 14:35	05/23/2013 11:38	JW

Sample Information

Client Sample ID: MW-8 (0.5-2.5) **York Sample ID:** 13E0711-07

York Project (SDG) No.	Client Project ID	Matrix	Collection Date/Time	Date Received
13E0711	170246501	Soil	May 20, 2013 2:00 pm	05/21/2013

Pesticides/PCBs, EPA 8081/8082 List

Log-in Notes:

Sample Notes:

Sample Prepared by Method: EPA 3550B

CAS No.	Parameter	Result	Flag	Units	MDL	RL	Dilution	Reference Method	Date/Time Prepared	Date/Time Analyzed	Analyst
319-84-6	alpha-BHC	ND	U	mg/kg dry	0.00266	0.00266	5	EPA SW 846-8081/8082	05/22/2013 14:35	05/23/2013 11:38	JW
309-00-2	Aldrin	ND	U	mg/kg dry	0.00266	0.00266	5	EPA SW 846-8081/8082	05/22/2013 14:35	05/23/2013 11:38	JW
50-29-3	4,4'-DDT	ND	U	mg/kg dry	0.00266	0.00266	5	EPA SW 846-8081/8082	05/22/2013 14:35	05/23/2013 11:38	JW
72-55-9	4,4'-DDE	ND	U	mg/kg dry	0.00266	0.00266	5	EPA SW 846-8081/8082	05/22/2013 14:35	05/23/2013 11:38	JW
72-54-8	4,4'-DDD	ND	U	mg/kg dry	0.00266	0.00266	5	EPA SW 846-8081/8082	05/22/2013 14:35	05/23/2013 11:38	JW
11096-82-5	Aroclor 1260	ND	U	mg/kg dry	0.0274	0.0274	1	EPA SW 846-8081/8082	05/22/2013 14:35	05/23/2013 13:40	JW
11097-69-1	Aroclor 1254	ND	U	mg/kg dry	0.0274	0.0274	1	EPA SW 846-8081/8082	05/22/2013 14:35	05/23/2013 13:40	JW
12672-29-6	Aroclor 1248	ND	U	mg/kg dry	0.0274	0.0274	1	EPA SW 846-8081/8082	05/22/2013 14:35	05/23/2013 13:40	JW
53469-21-9	Aroclor 1242	ND	U	mg/kg dry	0.0274	0.0274	1	EPA SW 846-8081/8082	05/22/2013 14:35	05/23/2013 13:40	JW
11141-16-5	Aroclor 1232	ND	U	mg/kg dry	0.0274	0.0274	1	EPA SW 846-8081/8082	05/22/2013 14:35	05/23/2013 13:40	JW
11104-28-2	Aroclor 1221	ND	U	mg/kg dry	0.0274	0.0274	1	EPA SW 846-8081/8082	05/22/2013 14:35	05/23/2013 13:40	JW
12674-11-2	Aroclor 1016	ND	U	mg/kg dry	0.0274	0.0274	1	EPA SW 846-8081/8082	05/22/2013 14:35	05/23/2013 13:40	JW
1336-36-3	Total PCBs	ND	U	mg/kg dry	0.0109	0.0274	1	EPA SW 846-8081/8082	05/22/2013 14:35	05/23/2013 13:40	JW

	Surrogate Recoveries	Result	Acceptance Range
877-09-8	*Surrogate: Tetrachloro-m-xylene*	*84.5 %*	*30-150*
2051-24-3	*Surrogate: Decachlorobiphenyl*	*65.0 %*	*30-150*

Metals, Target Analyte

Log-in Notes:

Sample Notes:

Sample Prepared by Method: EPA 3050B

CAS No.	Parameter	Result	Flag	Units	MDL	RL	Dilution	Reference Method	Date/Time Prepared	Date/Time Analyzed	Analyst
7429-90-5	Aluminum	**12700**		mg/kg dry	1.09	2.15	1	EPA SW846-6010B	05/22/2013 14:56	05/22/2013 23:48	MW
7440-36-0	Antimony	ND	U	mg/kg dry	0.236	0.536	1	EPA SW846-6010B	05/22/2013 14:56	05/22/2013 23:48	MW
7440-38-2	Arsenic	**4.65**		mg/kg dry	0.365	1.07	1	EPA SW846-6010B	05/22/2013 14:56	05/22/2013 23:48	MW
7440-39-3	Barium	**226**		mg/kg dry	0.139	0.536	1	EPA SW846-6010B	05/22/2013 14:56	05/22/2013 23:48	MW
7440-41-7	Beryllium	ND	U	mg/kg dry	0.107	0.107	1	EPA SW846-6010B	05/22/2013 14:56	05/22/2013 23:48	MW
7440-43-9	Cadmium	ND	U	mg/kg dry	0.107	0.536	1	EPA SW846-6010B	05/22/2013 14:56	05/22/2013 23:48	MW
7440-70-2	Calcium	**11200**		mg/kg dry	0.043	5.36	1	EPA SW846-6010B	05/22/2013 14:56	05/22/2013 23:48	MW
7440-47-3	Chromium	**19.7**		mg/kg dry	0.129	0.536	1	EPA SW846-6010B	05/22/2013 14:56	05/22/2013 23:48	MW
7440-48-4	Cobalt	**11.7**		mg/kg dry	0.086	0.536	1	EPA SW846-6010B	05/22/2013 14:56	05/22/2013 23:48	MW
7440-50-8	Copper	**27.6**		mg/kg dry	0.129	0.536	1	EPA SW846-6010B	05/22/2013 14:56	05/22/2013 23:48	MW
7439-89-6	Iron	**26100**	E	mg/kg dry	0.697	2.15	1	EPA SW846-6010B	05/22/2013 14:56	05/22/2013 23:48	MW
7439-92-1	Lead	**155**		mg/kg dry	0.182	0.322	1	EPA SW846-6010B	05/22/2013 14:56	05/22/2013 23:48	MW
7439-95-4	Magnesium	**6690**		mg/kg dry	0.483	5.36	1	EPA SW846-6010B	05/22/2013 14:56	05/22/2013 23:48	MW
7439-96-5	Manganese	**321**		mg/kg dry	0.118	1.07	1	EPA SW846-6010B	05/22/2013 14:56	05/22/2013 23:48	MW
7440-02-0	Nickel	**21.5**		mg/kg dry	0.139	0.536	1	EPA SW846-6010B	05/22/2013 14:56	05/22/2013 23:48	MW

Sample Information

Client Sample ID: MW-8 (0.5-2.5) **York Sample ID:** 13E0711-07

York Project (SDG) No.	Client Project ID	Matrix	Collection Date/Time	Date Received
13E0711	170246501	Soil	May 20, 2013 2:00 pm	05/21/2013

Metals, Target Analyte

Log-in Notes: **Sample Notes:**

Sample Prepared by Method: EPA 3050B

CAS No.	Parameter	Result	Flag	Units	MDL	RL	Dilution	Reference Method	Date/Time Prepared	Date/Time Analyzed	Analyst
7440-09-7	Potassium	**5340**	B	mg/kg dry	3.63	10.7	1	EPA SW846-6010B	05/22/2013 14:56	05/22/2013 23:48	MW
7782-49-2	Selenium	**1.39**		mg/kg dry	0.536	0.536	1	EPA SW846-6010B	05/22/2013 14:56	05/22/2013 23:48	MW
7440-22-4	Silver	ND	U	mg/kg dry	0.107	0.536	1	EPA SW846-6010B	05/22/2013 14:56	05/22/2013 23:48	MW
7440-23-5	Sodium	**426**	B	mg/kg dry	5.65	10.7	1	EPA SW846-6010B	05/22/2013 14:56	05/22/2013 23:48	MW
7440-28-0	Thallium	ND	U	mg/kg dry	0.343	0.536	1	EPA SW846-6010B	05/22/2013 14:56	05/22/2013 23:48	MW
7440-62-2	Vanadium	**47.9**		mg/kg dry	0.118	0.536	1	EPA SW846-6010B	05/22/2013 14:56	05/22/2013 23:48	MW
7440-66-6	Zinc	**203**		mg/kg dry	0.097	0.536	1	EPA SW846-6010B	05/22/2013 14:56	05/22/2013 23:48	MW

Mercury by 7470/7471

Log-in Notes: **Sample Notes:**

Sample Prepared by Method: EPA SW846-7471

CAS No.	Parameter	Result	Flag	Units	MDL	RL	Dilution	Reference Method	Date/Time Prepared	Date/Time Analyzed	Analyst
7439-97-6	Mercury	ND	U	mg/kg dry	0.0354	0.0354	1	EPA SW846-7471	05/22/2013 15:05	05/23/2013 09:05	AA

Total Solids

Log-in Notes: **Sample Notes:**

Sample Prepared by Method: % Solids Prep

CAS No.	Parameter	Result	Flag	Units	MDL	RL	Dilution	Reference Method	Date/Time Prepared	Date/Time Analyzed	Analyst
solids	% Solids	**93.2**		%	0.100	0.100	1	SM 2540G	05/22/2013 12:11	05/23/2013 09:58	AMC

Sample Information

Client Sample ID: MW-8 (7.5-9.5) **York Sample ID:** 13E0711-08

York Project (SDG) No.	Client Project ID	Matrix	Collection Date/Time	Date Received
13E0711	170246501	Soil	May 20, 2013 2:10 pm	05/21/2013

Volatile Organics, 8260 List

Log-in Notes: **Sample Notes:**

Sample Prepared by Method: EPA 5035A

CAS No.	Parameter	Result	Flag	Units	MDL	RL	Dilution	Reference Method	Date/Time Prepared	Date/Time Analyzed	Analyst
630-20-6	1,1,1,2-Tetrachloroethane	ND	U	mg/kg dry	0.0027	0.0054	1	EPA SW846-8260B	05/22/2013 14:10	05/23/2013 11:29	SS
71-55-6	1,1,1-Trichloroethane	ND	U	mg/kg dry	0.0027	0.0054	1	EPA SW846-8260B	05/22/2013 14:10	05/23/2013 11:29	SS
79-34-5	1,1,2,2-Tetrachloroethane	ND	U	mg/kg dry	0.0027	0.0054	1	EPA SW846-8260B	05/22/2013 14:10	05/23/2013 11:29	SS
76-13-1	,1,2-Trichloro-1,2,2-trifluoroethane (Freon 113	ND	U	mg/kg dry	0.0027	0.0054	1	EPA SW846-8260B	05/22/2013 14:10	05/23/2013 11:29	SS
79-00-5	1,1,2-Trichloroethane	ND	U	mg/kg dry	0.0027	0.0054	1	EPA SW846-8260B	05/22/2013 14:10	05/23/2013 11:29	SS
75-34-3	1,1-Dichloroethane	ND	U	mg/kg dry	0.0027	0.0054	1	EPA SW846-8260B	05/22/2013 14:10	05/23/2013 11:29	SS
75-35-4	1,1-Dichloroethylene	ND	U	mg/kg dry	0.0027	0.0054	1	EPA SW846-8260B	05/22/2013 14:10	05/23/2013 11:29	SS
563-58-6	1,1-Dichloropropylene	ND	U	mg/kg dry	0.0027	0.0054	1	EPA SW846-8260B	05/22/2013 14:10	05/23/2013 11:29	SS
87-61-6	1,2,3-Trichlorobenzene	ND	U	mg/kg dry	0.0027	0.0054	1	EPA SW846-8260B	05/22/2013 14:10	05/23/2013 11:29	SS

Sample Information

Client Sample ID: MW-8 (7.5-9.5) **York Sample ID:** 13E0711-08

York Project (SDG) No.	Client Project ID	Matrix	Collection Date/Time	Date Received
13E0711	170246501	Soil	May 20, 2013 2:10 pm	05/21/2013

Volatile Organics, 8260 List

Log-in Notes:

Sample Notes:

Sample Prepared by Method: EPA 5035A

CAS No.	Parameter	Result	Flag	Units	MDL	RL	Dilution	Reference Method	Date/Time Prepared	Date/Time Analyzed	Analyst
96-18-4	1,2,3-Trichloropropane	ND	U	mg/kg dry	0.0027	0.0054	1	EPA SW846-8260B	05/22/2013 14:10	05/23/2013 11:29	SS
120-82-1	1,2,4-Trichlorobenzene	ND	U	mg/kg dry	0.0027	0.0054	1	EPA SW846-8260B	05/22/2013 14:10	05/23/2013 11:29	SS
95-63-6	1,2,4-Trimethylbenzene	ND	U	mg/kg dry	0.0027	0.0054	1	EPA SW846-8260B	05/22/2013 14:10	05/23/2013 11:29	SS
96-12-8	1,2-Dibromo-3-chloropropane	ND	U	mg/kg dry	0.0027	0.0054	1	EPA SW846-8260B	05/22/2013 14:10	05/23/2013 11:29	SS
106-93-4	1,2-Dibromoethane	ND	U	mg/kg dry	0.0027	0.0054	1	EPA SW846-8260B	05/22/2013 14:10	05/23/2013 11:29	SS
95-50-1	1,2-Dichlorobenzene	ND	U	mg/kg dry	0.0027	0.0054	1	EPA SW846-8260B	05/22/2013 14:10	05/23/2013 11:29	SS
107-06-2	1,2-Dichloroethane	ND	U	mg/kg dry	0.0027	0.0054	1	EPA SW846-8260B	05/22/2013 14:10	05/23/2013 11:29	SS
78-87-5	1,2-Dichloropropane	ND	U	mg/kg dry	0.0027	0.0054	1	EPA SW846-8260B	05/22/2013 14:10	05/23/2013 11:29	SS
108-67-8	1,3,5-Trimethylbenzene	ND	U	mg/kg dry	0.0027	0.0054	1	EPA SW846-8260B	05/22/2013 14:10	05/23/2013 11:29	SS
541-73-1	1,3-Dichlorobenzene	ND	U	mg/kg dry	0.0027	0.0054	1	EPA SW846-8260B	05/22/2013 14:10	05/23/2013 11:29	SS
142-28-9	1,3-Dichloropropane	ND	U	mg/kg dry	0.0027	0.0054	1	EPA SW846-8260B	05/22/2013 14:10	05/23/2013 11:29	SS
106-46-7	1,4-Dichlorobenzene	ND	U	mg/kg dry	0.0027	0.0054	1	EPA SW846-8260B	05/22/2013 14:10	05/23/2013 11:29	SS
123-91-1	1,4-Dioxane	ND	U	mg/kg dry	0.054	0.11	1	EPA SW846-8260B	05/22/2013 14:10	05/23/2013 11:29	SS
594-20-7	2,2-Dichloropropane	ND	U	mg/kg dry	0.0027	0.0054	1	EPA SW846-8260B	05/22/2013 14:10	05/23/2013 11:29	SS
78-93-3	2-Butanone	ND	U	mg/kg dry	0.0027	0.0054	1	EPA SW846-8260B	05/22/2013 14:10	05/23/2013 11:29	SS
95-49-8	2-Chlorotoluene	ND	U	mg/kg dry	0.0027	0.0054	1	EPA SW846-8260B	05/22/2013 14:10	05/23/2013 11:29	SS
106-43-4	4-Chlorotoluene	ND	U	mg/kg dry	0.0027	0.0054	1	EPA SW846-8260B	05/22/2013 14:10	05/23/2013 11:29	SS
67-64-1	Acetone	ND	U	mg/kg dry	0.0027	0.011	1	EPA SW846-8260B	05/22/2013 14:10	05/23/2013 11:29	SS
71-43-2	Benzene	ND	U	mg/kg dry	0.0027	0.0054	1	EPA SW846-8260B	05/22/2013 14:10	05/23/2013 11:29	SS
108-86-1	Bromobenzene	ND	U	mg/kg dry	0.0027	0.0054	1	EPA SW846-8260B	05/22/2013 14:10	05/23/2013 11:29	SS
74-97-5	Bromochloromethane	ND	U	mg/kg dry	0.0027	0.0054	1	EPA SW846-8260B	05/22/2013 14:10	05/23/2013 11:29	SS
75-27-4	Bromodichloromethane	ND	U	mg/kg dry	0.0027	0.0054	1	EPA SW846-8260B	05/22/2013 14:10	05/23/2013 11:29	SS
75-25-2	Bromoform	ND	U	mg/kg dry	0.0027	0.0054	1	EPA SW846-8260B	05/22/2013 14:10	05/23/2013 11:29	SS
74-83-9	Bromomethane	**0.0059**		mg/kg dry	0.0027	0.0054	1	EPA SW846-8260B	05/22/2013 14:10	05/23/2013 11:29	SS
56-23-5	Carbon tetrachloride	ND	U	mg/kg dry	0.0027	0.0054	1	EPA SW846-8260B	05/22/2013 14:10	05/23/2013 11:29	SS
108-90-7	Chlorobenzene	ND	U	mg/kg dry	0.0027	0.0054	1	EPA SW846-8260B	05/22/2013 14:10	05/23/2013 11:29	SS
75-00-3	Chloroethane	ND	U	mg/kg dry	0.0027	0.0054	1	EPA SW846-8260B	05/22/2013 14:10	05/23/2013 11:29	SS
67-66-3	Chloroform	ND	U	mg/kg dry	0.0027	0.0054	1	EPA SW846-8260B	05/22/2013 14:10	05/23/2013 11:29	SS
74-87-3	Chloromethane	ND	U	mg/kg dry	0.0027	0.0054	1	EPA SW846-8260B	05/22/2013 14:10	05/23/2013 11:29	SS
156-59-2	cis-1,2-Dichloroethylene	ND	U	mg/kg dry	0.0027	0.0054	1	EPA SW846-8260B	05/22/2013 14:10	05/23/2013 11:29	SS
10061-01-5	cis-1,3-Dichloropropylene	ND	U	mg/kg dry	0.0027	0.0054	1	EPA SW846-8260B	05/22/2013 14:10	05/23/2013 11:29	SS
124-48-1	Dibromochloromethane	ND	U	mg/kg dry	0.0027	0.0054	1	EPA SW846-8260B	05/22/2013 14:10	05/23/2013 11:29	SS

Sample Information

Client Sample ID: MW-8 (7.5-9.5) **York Sample ID:** 13E0711-08

York Project (SDG) No.	Client Project ID	Matrix	Collection Date/Time	Date Received
13E0711	170246501	Soil	May 20, 2013 2:10 pm	05/21/2013

Volatile Organics, 8260 List

Log-in Notes:

Sample Notes:

Sample Prepared by Method: EPA 5035A

CAS No.	Parameter	Result	Flag	Units	MDL	RL	Dilution	Reference Method	Date/Time Prepared	Date/Time Analyzed	Analyst
74-95-3	Dibromomethane	ND	U	mg/kg dry	0.0027	0.0054	1	EPA SW846-8260B	05/22/2013 14:10	05/23/2013 11:29	SS
75-71-8	Dichlorodifluoromethane	ND	U	mg/kg dry	0.0027	0.0054	1	EPA SW846-8260B	05/22/2013 14:10	05/23/2013 11:29	SS
100-41-4	Ethyl Benzene	ND	U	mg/kg dry	0.0027	0.0054	1	EPA SW846-8260B	05/22/2013 14:10	05/23/2013 11:29	SS
87-68-3	Hexachlorobutadiene	ND	U	mg/kg dry	0.0027	0.0054	1	EPA SW846-8260B	05/22/2013 14:10	05/23/2013 11:29	SS
98-82-8	Isopropylbenzene	ND	U	mg/kg dry	0.0027	0.0054	1	EPA SW846-8260B	05/22/2013 14:10	05/23/2013 11:29	SS
1634-04-4	Methyl tert-butyl ether (MTBE)	ND	U	mg/kg dry	0.0027	0.0054	1	EPA SW846-8260B	05/22/2013 14:10	05/23/2013 11:29	SS
75-09-2	Methylene chloride	**0.016**		mg/kg dry	0.0027	0.011	1	EPA SW846-8260B	05/22/2013 14:10	05/23/2013 11:29	SS
91-20-3	Naphthalene	ND	U	mg/kg dry	0.0027	0.011	1	EPA SW846-8260B	05/22/2013 14:10	05/23/2013 11:29	SS
104-51-8	n-Butylbenzene	ND	U	mg/kg dry	0.0027	0.0054	1	EPA SW846-8260B	05/22/2013 14:10	05/23/2013 11:29	SS
103-65-1	n-Propylbenzene	ND	U	mg/kg dry	0.0027	0.0054	1	EPA SW846-8260B	05/22/2013 14:10	05/23/2013 11:29	SS
95-47-6	o-Xylene	ND	U	mg/kg dry	0.0027	0.0054	1	EPA SW846-8260B	05/22/2013 14:10	05/23/2013 11:29	SS
179601-23-1	p- & m- Xylenes	ND	U	mg/kg dry	0.0054	0.011	1	EPA SW846-8260B	05/22/2013 14:10	05/23/2013 11:29	SS
99-87-6	p-Isopropyltoluene	ND	U	mg/kg dry	0.0027	0.0054	1	EPA SW846-8260B	05/22/2013 14:10	05/23/2013 11:29	SS
135-98-8	sec-Butylbenzene	ND	U	mg/kg dry	0.0027	0.0054	1	EPA SW846-8260B	05/22/2013 14:10	05/23/2013 11:29	SS
100-42-5	Styrene	ND	U	mg/kg dry	0.0027	0.0054	1	EPA SW846-8260B	05/22/2013 14:10	05/23/2013 11:29	SS
98-06-6	tert-Butylbenzene	ND	U	mg/kg dry	0.0027	0.0054	1	EPA SW846-8260B	05/22/2013 14:10	05/23/2013 11:29	SS
127-18-4	Tetrachloroethylene	ND	U	mg/kg dry	0.0027	0.0054	1	EPA SW846-8260B	05/22/2013 14:10	05/23/2013 11:29	SS
108-88-3	Toluene	ND	U	mg/kg dry	0.0027	0.0054	1	EPA SW846-8260B	05/22/2013 14:10	05/23/2013 11:29	SS
156-60-5	trans-1,2-Dichloroethylene	ND	U	mg/kg dry	0.0027	0.0054	1	EPA SW846-8260B	05/22/2013 14:10	05/23/2013 11:29	SS
10061-02-6	trans-1,3-Dichloropropylene	ND	U	mg/kg dry	0.0027	0.0054	1	EPA SW846-8260B	05/22/2013 14:10	05/23/2013 11:29	SS
79-01-6	Trichloroethylene	ND	U	mg/kg dry	0.0027	0.0054	1	EPA SW846-8260B	05/22/2013 14:10	05/23/2013 11:29	SS
75-69-4	Trichlorofluoromethane	ND	U	mg/kg dry	0.0027	0.0054	1	EPA SW846-8260B	05/22/2013 14:10	05/23/2013 11:29	SS
75-01-4	Vinyl Chloride	ND	U	mg/kg dry	0.0027	0.0054	1	EPA SW846-8260B	05/22/2013 14:10	05/23/2013 11:29	SS
1330-20-7	Xylenes, Total	ND	U	mg/kg dry	0.0081	0.016	1	EPA SW846-8260B	05/22/2013 14:10	05/23/2013 11:29	SS
108-05-4	Vinyl acetate	ND	U	mg/kg dry	0.0027	0.0054	1	EPA SW846-8260B	05/22/2013 14:10	05/23/2013 11:29	SS

	Surrogate Recoveries	Result	Acceptance Range
17060-07-0	*Surrogate: 1,2-Dichloroethane-d4*	*124 %*	*73-130*
460-00-4	*Surrogate: p-Bromofluorobenzene*	*94.4 %*	*72-127*
2037-26-5	*Surrogate: Toluene-d8*	*104 %*	*84-117*

Sample Information

Client Sample ID: MW-8 (7.5-9.5) **York Sample ID:** 13E0711-08

York Project (SDG) No.	Client Project ID	Matrix	Collection Date/Time	Date Received
13E0711	170246501	Soil	May 20, 2013 2:10 pm	05/21/2013

Semi-Volatiles, 8270 Target List **Log-in Notes:** **Sample Notes:**

Sample Prepared by Method: EPA 3550B

CAS No.	Parameter	Result	Flag	Units	MDL	RL	Dilution	Reference Method	Date/Time Prepared	Date/Time Analyzed	Analyst
83-32-9	Acenaphthene	ND	U	mg/kg dry	0.107	0.294	1	EPA SW-846 8270C	05/22/2013 14:29	05/23/2013 19:12	SR
208-96-8	Acenaphthylene	ND	U	mg/kg dry	0.141	0.294	1	EPA SW-846 8270C	05/22/2013 14:29	05/23/2013 19:12	SR
62-53-3	Aniline	ND	U	mg/kg dry	0.168	0.294	1	EPA SW-846 8270C	05/22/2013 14:29	05/23/2013 19:12	SR
120-12-7	Anthracene	ND	U	mg/kg dry	0.161	0.294	1	EPA SW-846 8270C	05/22/2013 14:29	05/23/2013 19:12	SR
56-55-3	Benzo(a)anthracene	ND	U	mg/kg dry	0.110	0.294	1	EPA SW-846 8270C	05/22/2013 14:29	05/23/2013 19:12	SR
50-32-8	Benzo(a)pyrene	ND	U	mg/kg dry	0.117	0.294	1	EPA SW-846 8270C	05/22/2013 14:29	05/23/2013 19:12	SR
205-99-2	Benzo(b)fluoranthene	ND	U	mg/kg dry	0.247	0.294	1	EPA SW-846 8270C	05/22/2013 14:29	05/23/2013 19:12	SR
191-24-2	Benzo(g,h,i)perylene	ND	U	mg/kg dry	0.0977	0.294	1	EPA SW-846 8270C	05/22/2013 14:29	05/23/2013 19:12	SR
100-51-6	Benzyl alcohol	ND	U	mg/kg dry	0.294	0.294	1	EPA SW-846 8270C	05/22/2013 14:29	05/23/2013 19:12	SR
207-08-9	Benzo(k)fluoranthene	ND	U	mg/kg dry	0.294	0.294	1	EPA SW-846 8270C	05/22/2013 14:29	05/23/2013 19:12	SR
85-68-7	Benzyl butyl phthalate	ND	U	mg/kg dry	0.163	0.294	1	EPA SW-846 8270C	05/22/2013 14:29	05/23/2013 19:12	SR
101-55-3	4-Bromophenyl phenyl ether	ND	U	mg/kg dry	0.142	0.294	1	EPA SW-846 8270C	05/22/2013 14:29	05/23/2013 19:12	SR
59-50-7	4-Chloro-3-methylphenol	ND	U	mg/kg dry	0.198	0.294	1	EPA SW-846 8270C	05/22/2013 14:29	05/23/2013 19:12	SR
106-47-8	4-Chloroaniline	ND	U	mg/kg dry	0.0765	0.294	1	EPA SW-846 8270C	05/22/2013 14:29	05/23/2013 19:12	SR
111-91-1	Bis(2-chloroethoxy)methane	ND	U	mg/kg dry	0.101	0.294	1	EPA SW-846 8270C	05/22/2013 14:29	05/23/2013 19:12	SR
111-44-4	Bis(2-chloroethyl)ether	ND	U	mg/kg dry	0.150	0.294	1	EPA SW-846 8270C	05/22/2013 14:29	05/23/2013 19:12	SR
108-60-1	Bis(2-chloroisopropyl)ether	ND	U	mg/kg dry	0.104	0.294	1	EPA SW-846 8270C	05/22/2013 14:29	05/23/2013 19:12	SR
117-81-7	Bis(2-ethylhexyl)phthalate	ND	U	mg/kg dry	0.203	0.294	1	EPA SW-846 8270C	05/22/2013 14:29	05/23/2013 19:12	SR
91-58-7	2-Chloronaphthalene	ND	U	mg/kg dry	0.159	0.294	1	EPA SW-846 8270C	05/22/2013 14:29	05/23/2013 19:12	SR
95-57-8	2-Chlorophenol	ND	U	mg/kg dry	0.0972	0.294	1	EPA SW-846 8270C	05/22/2013 14:29	05/23/2013 19:12	SR
7005-72-3	4-Chlorophenyl phenyl ether	ND	U	mg/kg dry	0.173	0.294	1	EPA SW-846 8270C	05/22/2013 14:29	05/23/2013 19:12	SR
218-01-9	Chrysene	ND	U	mg/kg dry	0.135	0.294	1	EPA SW-846 8270C	05/22/2013 14:29	05/23/2013 19:12	SR
53-70-3	Dibenzo(a,h)anthracene	ND	U	mg/kg dry	0.118	0.294	1	EPA SW-846 8270C	05/22/2013 14:29	05/23/2013 19:12	SR
132-64-9	Dibenzofuran	ND	U	mg/kg dry	0.137	0.294	1	EPA SW-846 8270C	05/22/2013 14:29	05/23/2013 19:12	SR
84-74-2	Di-n-butyl phthalate	ND	U	mg/kg dry	0.120	0.294	1	EPA SW-846 8270C	05/22/2013 14:29	05/23/2013 19:12	SR
95-50-1	1,2-Dichlorobenzene	ND	U	mg/kg dry	0.193	0.294	1	EPA SW-846 8270C	05/22/2013 14:29	05/23/2013 19:12	SR
106-46-7	1,4-Dichlorobenzene	ND	U	mg/kg dry	0.181	0.294	1	EPA SW-846 8270C	05/22/2013 14:29	05/23/2013 19:12	SR
541-73-1	1,3-Dichlorobenzene	ND	U	mg/kg dry	0.0930	0.294	1	EPA SW-846 8270C	05/22/2013 14:29	05/23/2013 19:12	SR
91-94-1	3,3'-Dichlorobenzidine	ND	U	mg/kg dry	0.154	0.294	1	EPA SW-846 8270C	05/22/2013 14:29	05/23/2013 19:12	SR
120-83-2	2,4-Dichlorophenol	ND	U	mg/kg dry	0.240	0.294	1	EPA SW-846 8270C	05/22/2013 14:29	05/23/2013 19:12	SR
84-66-2	Diethyl phthalate	ND	U	mg/kg dry	0.185	0.294	1	EPA SW-846 8270C	05/22/2013 14:29	05/23/2013 19:12	SR
105-67-9	2,4-Dimethylphenol	ND	U	mg/kg dry	0.206	0.294	1	EPA SW-846 8270C	05/22/2013 14:29	05/23/2013 19:12	SR

Sample Information

Client Sample ID: MW-8 (7.5-9.5) **York Sample ID:** 13E0711-08

York Project (SDG) No.	Client Project ID	Matrix	Collection Date/Time	Date Received
13E0711	170246501	Soil	May 20, 2013 2:10 pm	05/21/2013

Semi-Volatiles, 8270 Target List **Log-in Notes:** **Sample Notes:**

Sample Prepared by Method: EPA 3550B

CAS No.	Parameter	Result	Flag	Units	MDL	RL	Dilution	Reference Method	Date/Time Prepared	Date/Time Analyzed	Analyst
131-11-3	Dimethyl phthalate	ND	U	mg/kg dry	0.131	0.294	1	EPA SW-846 8270C	05/22/2013 14:29	05/23/2013 19:12	SR
88-74-4	2-Nitroaniline	ND	U	mg/kg dry	0.257	0.294	1	EPA SW-846 8270C	05/22/2013 14:29	05/23/2013 19:12	SR
534-52-1	4,6-Dinitro-2-methylphenol	ND	U	mg/kg dry	0.371	0.589	1	EPA SW-846 8270C	05/22/2013 14:29	05/23/2013 19:12	SR
51-28-5	2,4-Dinitrophenol	ND	U	mg/kg dry	0.247	0.589	1	EPA SW-846 8270C	05/22/2013 14:29	05/23/2013 19:12	SR
606-20-2	2,6-Dinitrotoluene	ND	U	mg/kg dry	0.151	0.294	1	EPA SW-846 8270C	05/22/2013 14:29	05/23/2013 19:12	SR
121-14-2	2,4-Dinitrotoluene	ND	U	mg/kg dry	0.130	0.294	1	EPA SW-846 8270C	05/22/2013 14:29	05/23/2013 19:12	SR
117-84-0	Di-n-octyl phthalate	ND	U	mg/kg dry	0.294	0.294	1	EPA SW-846 8270C	05/22/2013 14:29	05/23/2013 19:12	SR
206-44-0	Fluoranthene	ND	U	mg/kg dry	0.173	0.294	1	EPA SW-846 8270C	05/22/2013 14:29	05/23/2013 19:12	SR
86-73-7	Fluorene	ND	U	mg/kg dry	0.141	0.294	1	EPA SW-846 8270C	05/22/2013 14:29	05/23/2013 19:12	SR
118-74-1	Hexachlorobenzene	ND	U	mg/kg dry	0.174	0.294	1	EPA SW-846 8270C	05/22/2013 14:29	05/23/2013 19:12	SR
87-68-3	Hexachlorobutadiene	ND	U	mg/kg dry	0.0995	0.294	1	EPA SW-846 8270C	05/22/2013 14:29	05/23/2013 19:12	SR
77-47-4	Hexachlorocyclopentadiene	ND	U	mg/kg dry	0.219	0.294	1	EPA SW-846 8270C	05/22/2013 14:29	05/23/2013 19:12	SR
67-72-1	Hexachloroethane	ND	U	mg/kg dry	0.0842	0.294	1	EPA SW-846 8270C	05/22/2013 14:29	05/23/2013 19:12	SR
193-39-5	Indeno(1,2,3-cd)pyrene	ND	U	mg/kg dry	0.134	0.294	1	EPA SW-846 8270C	05/22/2013 14:29	05/23/2013 19:12	SR
78-59-1	Isophorone	ND	U	mg/kg dry	0.101	0.294	1	EPA SW-846 8270C	05/22/2013 14:29	05/23/2013 19:12	SR
91-57-6	2-Methylnaphthalene	ND	U	mg/kg dry	0.226	0.294	1	EPA SW-846 8270C	05/22/2013 14:29	05/23/2013 19:12	SR
95-48-7	2-Methylphenol	ND	U	mg/kg dry	0.112	0.294	1	EPA SW-846 8270C	05/22/2013 14:29	05/23/2013 19:12	SR
65794-96-9	3- & 4-Methylphenols	ND	U	mg/kg dry	0.128	0.294	1	EPA SW-846 8270C	05/22/2013 14:29	05/23/2013 19:12	SR
91-20-3	Naphthalene	ND	U	mg/kg dry	0.0724	0.294	1	EPA SW-846 8270C	05/22/2013 14:29	05/23/2013 19:12	SR
99-09-2	3-Nitroaniline	ND	U	mg/kg dry	0.293	0.294	1	EPA SW-846 8270C	05/22/2013 14:29	05/23/2013 19:12	SR
100-01-6	4-Nitroaniline	ND	U	mg/kg dry	0.122	0.294	1	EPA SW-846 8270C	05/22/2013 14:29	05/23/2013 19:12	SR
98-95-3	Nitrobenzene	ND	U	mg/kg dry	0.0866	0.294	1	EPA SW-846 8270C	05/22/2013 14:29	05/23/2013 19:12	SR
100-02-7	4-Nitrophenol	ND	U	mg/kg dry	0.111	0.294	1	EPA SW-846 8270C	05/22/2013 14:29	05/23/2013 19:12	SR
88-75-5	2-Nitrophenol	ND	U	mg/kg dry	0.0801	0.294	1	EPA SW-846 8270C	05/22/2013 14:29	05/23/2013 19:12	SR
621-64-7	N-nitroso-di-n-propylamine	ND	U	mg/kg dry	0.0983	0.294	1	EPA SW-846 8270C	05/22/2013 14:29	05/23/2013 19:12	SR
62-75-9	N-Nitrosodimethylamine	ND	U	mg/kg dry	0.121	0.294	1	EPA SW-846 8270C	05/22/2013 14:29	05/23/2013 19:12	SR
86-30-6	N-Nitrosodiphenylamine	ND	U	mg/kg dry	0.133	0.294	1	EPA SW-846 8270C	05/22/2013 14:29	05/23/2013 19:12	SR
87-86-5	Pentachlorophenol	ND	U	mg/kg dry	0.222	0.294	1	EPA SW-846 8270C	05/22/2013 14:29	05/23/2013 19:12	SR
85-01-8	Phenanthrene	ND	U	mg/kg dry	0.154	0.294	1	EPA SW-846 8270C	05/22/2013 14:29	05/23/2013 19:12	SR
108-95-2	Phenol	ND	U	mg/kg dry	0.127	0.294	1	EPA SW-846 8270C	05/22/2013 14:29	05/23/2013 19:12	SR
129-00-0	Pyrene	ND	U	mg/kg dry	0.120	0.294	1	EPA SW-846 8270C	05/22/2013 14:29	05/23/2013 19:12	SR
110-86-1	Pyridine	ND	U	mg/kg dry	0.207	0.294	1	EPA SW-846 8270C	05/22/2013 14:29	05/23/2013 19:12	SR

Sample Information

Client Sample ID: MW-8 (7.5-9.5) **York Sample ID:** 13E0711-08

York Project (SDG) No.	Client Project ID	Matrix	Collection Date/Time	Date Received
13E0711	170246501	Soil	May 20, 2013 2:10 pm	05/21/2013

Semi-Volatiles, 8270 Target List

Log-in Notes: **Sample Notes:**

Sample Prepared by Method: EPA 3550B

CAS No.	Parameter	Result	Flag	Units	MDL	RL	Dilution	Reference Method	Date/Time Prepared	Date/Time Analyzed	Analyst
120-82-1	1,2,4-Trichlorobenzene	ND	U	mg/kg dry	0.107	0.294	1	EPA SW-846 8270C	05/22/2013 14:29	05/23/2013 19:12	SR
95-95-4	2,4,5-Trichlorophenol	ND	U	mg/kg dry	0.228	0.294	1	EPA SW-846 8270C	05/22/2013 14:29	05/23/2013 19:12	SR
88-06-2	2,4,6-Trichlorophenol	ND	U	mg/kg dry	0.150	0.294	1	EPA SW-846 8270C	05/22/2013 14:29	05/23/2013 19:12	SR

	Surrogate Recoveries	Result		Acceptance Range
5175-83-7	*Surrogate: 2,4,6-Tribromophenol*	*60.5 %*		*15-110*
321-60-8	*Surrogate: 2-Fluorobiphenyl*	*55.0 %*		*30-130*
367-12-4	*Surrogate: 2-Fluorophenol*	*40.6 %*		*15-110*
4165-60-0	*Surrogate: Nitrobenzene-d5*	*29.3 %*	*S-BN*	*30-130*
4165-62-2	*Surrogate: Phenol-d5*	*55.4 %*		*15-110*
1718-51-0	*Surrogate: Terphenyl-d14*	*94.6 %*		*30-130*

Polychlorinated Biphenyls (PCB)

Log-in Notes: **Sample Notes:**

Sample Prepared by Method: EPA 3550B

CAS No.	Parameter	Result	Flag	Units	MDL	RL	Dilution	Reference Method	Date/Time Prepared	Date/Time Analyzed	Analyst
12674-11-2	Aroclor 1016	ND		mg/kg dry	0.0300	0.0300	1	EPA SW 846-8082A	05/22/2013 14:35	05/23/2013 14:09	JW
11104-28-2	Aroclor 1221	ND		mg/kg dry	0.0300	0.0300	1	EPA SW 846-8082A	05/22/2013 14:35	05/23/2013 14:09	JW
11141-16-5	Aroclor 1232	ND		mg/kg dry	0.0300	0.0300	1	EPA SW 846-8082A	05/22/2013 14:35	05/23/2013 14:09	JW
53469-21-9	Aroclor 1242	ND		mg/kg dry	0.0300	0.0300	1	EPA SW 846-8082A	05/22/2013 14:35	05/23/2013 14:09	JW
12672-29-6	Aroclor 1248	ND		mg/kg dry	0.0300	0.0300	1	EPA SW 846-8082A	05/22/2013 14:35	05/23/2013 14:09	JW
11097-69-1	Aroclor 1254	ND		mg/kg dry	0.0300	0.0300	1	EPA SW 846-8082A	05/22/2013 14:35	05/23/2013 14:09	JW
11096-82-5	Aroclor 1260	ND		mg/kg dry	0.0300	0.0300	1	EPA SW 846-8082A	05/22/2013 14:35	05/23/2013 14:09	JW
1336-36-3	Total PCBs	ND		mg/kg dry	0.0300	0.0300	1	EPA SW 846-8082A	05/22/2013 14:35	05/23/2013 14:09	JW

	Surrogate Recoveries	Result		Acceptance Range
877-09-8	*Surrogate: Tetrachloro-m-xylene*	*77.0 %*		*30-150*
2051-24-3	*Surrogate: Decachlorobiphenyl*	*77.1 %*		*30-150*

Metals, Target Analyte

Log-in Notes: **Sample Notes:**

Sample Prepared by Method: EPA 3050B

CAS No.	Parameter	Result	Flag	Units	MDL	RL	Dilution	Reference Method	Date/Time Prepared	Date/Time Analyzed	Analyst
7429-90-5	Aluminum	**8380**		mg/kg dry	1.20	2.36	1	EPA SW846-6010B	05/22/2013 14:56	05/22/2013 23:53	MW
7440-36-0	Antimony	ND	U	mg/kg dry	0.259	0.589	1	EPA SW846-6010B	05/22/2013 14:56	05/22/2013 23:53	MW
7440-38-2	Arsenic	**3.09**		mg/kg dry	0.400	1.18	1	EPA SW846-6010B	05/22/2013 14:56	05/22/2013 23:53	MW
7440-39-3	Barium	**64.9**		mg/kg dry	0.153	0.589	1	EPA SW846-6010B	05/22/2013 14:56	05/22/2013 23:53	MW
7440-41-7	Beryllium	ND	U	mg/kg dry	0.118	0.118	1	EPA SW846-6010B	05/22/2013 14:56	05/22/2013 23:53	MW
7440-43-9	Cadmium	ND	U	mg/kg dry	0.118	0.589	1	EPA SW846-6010B	05/22/2013 14:56	05/22/2013 23:53	MW
7440-70-2	Calcium	**5190**		mg/kg dry	0.047	5.89	1	EPA SW846-6010B	05/22/2013 14:56	05/22/2013 23:53	MW

Sample Information

Client Sample ID: MW-8 (7.5-9.5) **York Sample ID:** 13E0711-08

York Project (SDG) No.	Client Project ID	Matrix	Collection Date/Time	Date Received
13E0711	170246501	Soil	May 20, 2013 2:10 pm	05/21/2013

Metals, Target Analyte

Log-in Notes: **Sample Notes:**

Sample Prepared by Method: EPA 3050B

CAS No.	Parameter	Result	Flag	Units	MDL	RL	Dilution	Reference Method	Date/Time Prepared	Date/Time Analyzed	Analyst
7440-47-3	Chromium	**13.6**		mg/kg dry	0.141	0.589	1	EPA SW846-6010B	05/22/2013 14:56	05/22/2013 23:53	MW
7440-48-4	Cobalt	**6.28**		mg/kg dry	0.094	0.589	1	EPA SW846-6010B	05/22/2013 14:56	05/22/2013 23:53	MW
7440-50-8	Copper	**9.68**		mg/kg dry	0.141	0.589	1	EPA SW846-6010B	05/22/2013 14:56	05/22/2013 23:53	MW
7439-89-6	Iron	**17300**		mg/kg dry	0.765	2.36	1	EPA SW846-6010B	05/22/2013 14:56	05/22/2013 23:53	MW
7439-92-1	Lead	**7.88**		mg/kg dry	0.200	0.353	1	EPA SW846-6010B	05/22/2013 14:56	05/22/2013 23:53	MW
7439-95-4	Magnesium	**3000**		mg/kg dry	0.530	5.89	1	EPA SW846-6010B	05/22/2013 14:56	05/22/2013 23:53	MW
7439-96-5	Manganese	**115**		mg/kg dry	0.130	1.18	1	EPA SW846-6010B	05/22/2013 14:56	05/22/2013 23:53	MW
7440-02-0	Nickel	**16.5**		mg/kg dry	0.153	0.589	1	EPA SW846-6010B	05/22/2013 14:56	05/22/2013 23:53	MW
7440-09-7	Potassium	**768**	B	mg/kg dry	3.98	11.8	1	EPA SW846-6010B	05/22/2013 14:56	05/22/2013 23:53	MW
7782-49-2	Selenium	**0.780**		mg/kg dry	0.589	0.589	1	EPA SW846-6010B	05/22/2013 14:56	05/22/2013 23:53	MW
7440-22-4	Silver	ND	U	mg/kg dry	0.118	0.589	1	EPA SW846-6010B	05/22/2013 14:56	05/22/2013 23:53	MW
7440-23-5	Sodium	**205**	B	mg/kg dry	6.21	11.8	1	EPA SW846-6010B	05/22/2013 14:56	05/22/2013 23:53	MW
7440-28-0	Thallium	ND	U	mg/kg dry	0.377	0.589	1	EPA SW846-6010B	05/22/2013 14:56	05/22/2013 23:53	MW
7440-62-2	Vanadium	**18.3**		mg/kg dry	0.130	0.589	1	EPA SW846-6010B	05/22/2013 14:56	05/22/2013 23:53	MW
7440-66-6	Zinc	**37.6**		mg/kg dry	0.106	0.589	1	EPA SW846-6010B	05/22/2013 14:56	05/22/2013 23:53	MW

Mercury by 7470/7471

Log-in Notes: **Sample Notes:**

Sample Prepared by Method: EPA SW846-7471

CAS No.	Parameter	Result	Flag	Units	MDL	RL	Dilution	Reference Method	Date/Time Prepared	Date/Time Analyzed	Analyst
7439-97-6	Mercury	ND	U	mg/kg dry	0.0389	0.0389	1	EPA SW846-7471	05/22/2013 15:05	05/23/2013 09:05	AA

Total Solids

Log-in Notes: **Sample Notes:**

Sample Prepared by Method: % Solids Prep

CAS No.	Parameter	Result	Flag	Units	MDL	RL	Dilution	Reference Method	Date/Time Prepared	Date/Time Analyzed	Analyst
solids	% Solids	**84.9**		%	0.100	0.100	1	SM 2540G	05/22/2013 12:11	05/23/2013 09:58	AMC

Sample Information

Client Sample ID: TB-052113 **York Sample ID:** 13E0711-09

York Project (SDG) No.	Client Project ID	Matrix	Collection Date/Time	Date Received
13E0711	170246501	Water	May 21, 2013 12:00 am	05/21/2013

Volatile Organics, 8260 List

Log-in Notes: **Sample Notes:**

Sample Prepared by Method: EPA 5030B

CAS No.	Parameter	Result	Flag	Units	MDL	RL	Dilution	Reference Method	Date/Time Prepared	Date/Time Analyzed	Analyst
630-20-6	1,1,1,2-Tetrachloroethane	ND	U	ug/L	2.5	5.0	1	EPA SW846-8260B	05/23/2013 11:55	05/23/2013 18:08	SS
71-55-6	1,1,1-Trichloroethane	ND	U	ug/L	2.5	5.0	1	EPA SW846-8260B	05/23/2013 11:55	05/23/2013 18:08	SS

Sample Information

Client Sample ID: TB-052113 **York Sample ID:** 13E0711-09

York Project (SDG) No.	Client Project ID	Matrix	Collection Date/Time	Date Received
13E0711	170246501	Water	May 21, 2013 12:00 am	05/21/2013

Volatile Organics, 8260 List

Log-in Notes:

Sample Notes:

Sample Prepared by Method: EPA 5030B

CAS No.	Parameter	Result	Flag	Units	MDL	RL	Dilution	Reference Method	Date/Time Prepared	Date/Time Analyzed	Analyst
79-34-5	1,1,2,2-Tetrachloroethane	ND	U	ug/L	2.5	5.0	1	EPA SW846-8260B	05/23/2013 11:55	05/23/2013 18:08	SS
76-13-1	1,2-Trichloro-1,2,2-trifluoroethane (Freon 113	ND	U	ug/L	2.5	5.0	1	EPA SW846-8260B	05/23/2013 11:55	05/23/2013 18:08	SS
79-00-5	1,1,2-Trichloroethane	ND	U	ug/L	2.5	5.0	1	EPA SW846-8260B	05/23/2013 11:55	05/23/2013 18:08	SS
75-34-3	1,1-Dichloroethane	ND	U	ug/L	2.5	5.0	1	EPA SW846-8260B	05/23/2013 11:55	05/23/2013 18:08	SS
75-35-4	1,1-Dichloroethylene	ND	U	ug/L	2.5	5.0	1	EPA SW846-8260B	05/23/2013 11:55	05/23/2013 18:08	SS
563-58-6	1,1-Dichloropropylene	ND	U	ug/L	2.5	5.0	1	EPA SW846-8260B	05/23/2013 11:55	05/23/2013 18:08	SS
87-61-6	1,2,3-Trichlorobenzene	ND	U	ug/L	2.5	5.0	1	EPA SW846-8260B	05/23/2013 11:55	05/23/2013 18:08	SS
96-18-4	1,2,3-Trichloropropane	ND	U	ug/L	2.5	5.0	1	EPA SW846-8260B	05/23/2013 11:55	05/23/2013 18:08	SS
120-82-1	1,2,4-Trichlorobenzene	ND	U	ug/L	2.5	5.0	1	EPA SW846-8260B	05/23/2013 11:55	05/23/2013 18:08	SS
95-63-6	1,2,4-Trimethylbenzene	ND	U	ug/L	2.5	5.0	1	EPA SW846-8260B	05/23/2013 11:55	05/23/2013 18:08	SS
96-12-8	1,2-Dibromo-3-chloropropane	ND	U	ug/L	2.5	5.0	1	EPA SW846-8260B	05/23/2013 11:55	05/23/2013 18:08	SS
106-93-4	1,2-Dibromoethane	ND	U	ug/L	2.5	5.0	1	EPA SW846-8260B	05/23/2013 11:55	05/23/2013 18:08	SS
95-50-1	1,2-Dichlorobenzene	ND	U	ug/L	2.5	5.0	1	EPA SW846-8260B	05/23/2013 11:55	05/23/2013 18:08	SS
107-06-2	1,2-Dichloroethane	ND	U	ug/L	2.5	5.0	1	EPA SW846-8260B	05/23/2013 11:55	05/23/2013 18:08	SS
78-87-5	1,2-Dichloropropane	ND	U	ug/L	2.5	5.0	1	EPA SW846-8260B	05/23/2013 11:55	05/23/2013 18:08	SS
108-67-8	1,3,5-Trimethylbenzene	ND	U	ug/L	2.5	5.0	1	EPA SW846-8260B	05/23/2013 11:55	05/23/2013 18:08	SS
541-73-1	1,3-Dichlorobenzene	ND	U	ug/L	2.5	5.0	1	EPA SW846-8260B	05/23/2013 11:55	05/23/2013 18:08	SS
142-28-9	1,3-Dichloropropane	ND	U	ug/L	2.5	5.0	1	EPA SW846-8260B	05/23/2013 11:55	05/23/2013 18:08	SS
106-46-7	1,4-Dichlorobenzene	ND	U	ug/L	2.5	5.0	1	EPA SW846-8260B	05/23/2013 11:55	05/23/2013 18:08	SS
594-20-7	2,2-Dichloropropane	ND	U	ug/L	2.5	5.0	1	EPA SW846-8260B	05/23/2013 11:55	05/23/2013 18:08	SS
78-93-3	2-Butanone	ND	U	ug/L	2.5	5.0	1	EPA SW846-8260B	05/23/2013 11:55	05/23/2013 18:08	SS
95-49-8	2-Chlorotoluene	ND	U	ug/L	2.5	5.0	1	EPA SW846-8260B	05/23/2013 11:55	05/23/2013 18:08	SS
106-43-4	4-Chlorotoluene	ND	U	ug/L	2.5	5.0	1	EPA SW846-8260B	05/23/2013 11:55	05/23/2013 18:08	SS
67-64-1	Acetone	ND	U	ug/L	2.5	5.0	1	EPA SW846-8260B	05/23/2013 11:55	05/23/2013 18:08	SS
71-43-2	Benzene	ND	U	ug/L	2.5	5.0	1	EPA SW846-8260B	05/23/2013 11:55	05/23/2013 18:08	SS
108-86-1	Bromobenzene	ND	U	ug/L	2.5	5.0	1	EPA SW846-8260B	05/23/2013 11:55	05/23/2013 18:08	SS
74-97-5	Bromochloromethane	ND	U	ug/L	2.5	5.0	1	EPA SW846-8260B	05/23/2013 11:55	05/23/2013 18:08	SS
75-27-4	Bromodichloromethane	ND	U	ug/L	2.5	5.0	1	EPA SW846-8260B	05/23/2013 11:55	05/23/2013 18:08	SS
75-25-2	Bromoform	ND	U	ug/L	2.5	5.0	1	EPA SW846-8260B	05/23/2013 11:55	05/23/2013 18:08	SS
74-83-9	Bromomethane	ND	U	ug/L	2.5	5.0	1	EPA SW846-8260B	05/23/2013 11:55	05/23/2013 18:08	SS
56-23-5	Carbon tetrachloride	ND	U	ug/L	2.5	5.0	1	EPA SW846-8260B	05/23/2013 11:55	05/23/2013 18:08	SS
108-90-7	Chlorobenzene	ND	U	ug/L	2.5	5.0	1	EPA SW846-8260B	05/23/2013 11:55	05/23/2013 18:08	SS



Sample Information

Client Sample ID: **TB-052113** **York Sample ID:** **13E0711-09**

York Project (SDG) No.	Client Project ID	Matrix	Collection Date/Time	Date Received
13E0711	170246501	Water	May 21, 2013 12:00 am	05/21/2013

Volatile Organics, 8260 List

Log-in Notes:

Sample Notes:

Sample Prepared by Method: EPA 5030B

CAS No.	Parameter	Result	Flag	Units	MDL	RL	Dilution	Reference Method	Date/Time Prepared	Date/Time Analyzed	Analyst
75-00-3	Chloroethane	ND	U	ug/L	2.5	5.0	1	EPA SW846-8260B	05/23/2013 11:55	05/23/2013 18:08	SS
67-66-3	Chloroform	ND	U	ug/L	2.5	5.0	1	EPA SW846-8260B	05/23/2013 11:55	05/23/2013 18:08	SS
74-87-3	Chloromethane	ND	U	ug/L	2.5	5.0	1	EPA SW846-8260B	05/23/2013 11:55	05/23/2013 18:08	SS
156-59-2	cis-1,2-Dichloroethylene	ND	U	ug/L	2.5	5.0	1	EPA SW846-8260B	05/23/2013 11:55	05/23/2013 18:08	SS
10061-01-5	cis-1,3-Dichloropropylene	ND	U	ug/L	2.5	5.0	1	EPA SW846-8260B	05/23/2013 11:55	05/23/2013 18:08	SS
124-48-1	Dibromochloromethane	ND	U	ug/L	2.5	5.0	1	EPA SW846-8260B	05/23/2013 11:55	05/23/2013 18:08	SS
74-95-3	Dibromomethane	ND	U	ug/L	2.5	5.0	1	EPA SW846-8260B	05/23/2013 11:55	05/23/2013 18:08	SS
75-71-8	Dichlorodifluoromethane	ND	U	ug/L	2.5	5.0	1	EPA SW846-8260B	05/23/2013 11:55	05/23/2013 18:08	SS
100-41-4	Ethyl Benzene	ND	U	ug/L	2.5	5.0	1	EPA SW846-8260B	05/23/2013 11:55	05/23/2013 18:08	SS
87-68-3	Hexachlorobutadiene	ND	U	ug/L	2.5	5.0	1	EPA SW846-8260B	05/23/2013 11:55	05/23/2013 18:08	SS
98-82-8	Isopropylbenzene	ND	U	ug/L	2.5	5.0	1	EPA SW846-8260B	05/23/2013 11:55	05/23/2013 18:08	SS
1634-04-4	Methyl tert-butyl ether (MTBE)	ND	U	ug/L	2.5	5.0	1	EPA SW846-8260B	05/23/2013 11:55	05/23/2013 18:08	SS
75-09-2	Methylene chloride	ND	U	ug/L	2.5	5.0	1	EPA SW846-8260B	05/23/2013 11:55	05/23/2013 18:08	SS
91-20-3	Naphthalene	ND	U	ug/L	2.5	5.0	1	EPA SW846-8260B	05/23/2013 11:55	05/23/2013 18:08	SS
104-51-8	n-Butylbenzene	ND	U	ug/L	2.5	5.0	1	EPA SW846-8260B	05/23/2013 11:55	05/23/2013 18:08	SS
103-65-1	n-Propylbenzene	ND	U	ug/L	2.5	5.0	1	EPA SW846-8260B	05/23/2013 11:55	05/23/2013 18:08	SS
95-47-6	o-Xylene	ND	U	ug/L	2.5	5.0	1	EPA SW846-8260B	05/23/2013 11:55	05/23/2013 18:08	SS
179601-23-1	p- & m- Xylenes	ND	U	ug/L	5.0	10	1	EPA SW846-8260B	05/23/2013 11:55	05/23/2013 18:08	SS
99-87-6	p-Isopropyltoluene	ND	U	ug/L	2.5	5.0	1	EPA SW846-8260B	05/23/2013 11:55	05/23/2013 18:08	SS
135-98-8	sec-Butylbenzene	ND	U	ug/L	2.5	5.0	1	EPA SW846-8260B	05/23/2013 11:55	05/23/2013 18:08	SS
100-42-5	Styrene	ND	U	ug/L	2.5	5.0	1	EPA SW846-8260B	05/23/2013 11:55	05/23/2013 18:08	SS
98-06-6	tert-Butylbenzene	ND	U	ug/L	2.5	5.0	1	EPA SW846-8260B	05/23/2013 11:55	05/23/2013 18:08	SS
127-18-4	Tetrachloroethylene	ND	U	ug/L	2.5	5.0	1	EPA SW846-8260B	05/23/2013 11:55	05/23/2013 18:08	SS
108-88-3	Toluene	ND	U	ug/L	2.5	5.0	1	EPA SW846-8260B	05/23/2013 11:55	05/23/2013 18:08	SS
156-60-5	trans-1,2-Dichloroethylene	ND	U	ug/L	2.5	5.0	1	EPA SW846-8260B	05/23/2013 11:55	05/23/2013 18:08	SS
10061-02-6	trans-1,3-Dichloropropylene	ND	U	ug/L	2.5	5.0	1	EPA SW846-8260B	05/23/2013 11:55	05/23/2013 18:08	SS
79-01-6	Trichloroethylene	ND	U	ug/L	2.5	5.0	1	EPA SW846-8260B	05/23/2013 11:55	05/23/2013 18:08	SS
75-69-4	Trichlorofluoromethane	ND	U	ug/L	2.5	5.0	1	EPA SW846-8260B	05/23/2013 11:55	05/23/2013 18:08	SS
75-01-4	Vinyl Chloride	ND	U	ug/L	2.5	5.0	1	EPA SW846-8260B	05/23/2013 11:55	05/23/2013 18:08	SS
1330-20-7	Xylenes, Total	ND	U	ug/L	7.5	15	1	EPA SW846-8260B	05/23/2013 11:55	05/23/2013 18:08	SS
108-05-4	Vinyl acetate	ND	U	ug/L	2.5	5.0	1	EPA SW846-8260B	05/23/2013 11:55	05/23/2013 18:08	SS

Surrogate Recoveries	Result	Acceptance Range

Sample Information

Client Sample ID: TB-052113 **York Sample ID:** 13E0711-09

York Project (SDG) No.	Client Project ID	Matrix	Collection Date/Time	Date Received
13E0711	170246501	Water	May 21, 2013 12:00 am	05/21/2013

Volatile Organics, 8260 List

Log-in Notes:

Sample Notes:

Sample Prepared by Method: EPA 5030B

CAS No.	Parameter	Result	Flag	Units	MDL	RL	Dilution	Reference Method	Date/Time Prepared	Date/Time Analyzed	Analyst
17060-07-0	*Surrogate: 1,2-Dichloroethane-d4*	*105 %*			*72.6-129*						
460-00-4	*Surrogate: p-Bromofluorobenzene*	*104 %*			*63.5-145*						
2037-26-5	*Surrogate: Toluene-d8*	*102 %*			*81.2-127*						

Analytical Batch Summary

Batch ID: BE31025 **Preparation Method:** % Solids Prep **Prepared By:** AMC

YORK Sample ID	Client Sample ID	Preparation Date
13E0711-01	MW-7 (1-5)	05/22/13
13E0711-02	MW-7 (7-9)	05/22/13
13E0711-03	MW-9 (0-2)	05/22/13
13E0711-04	MW-9 (6-8)	05/22/13
13E0711-05	MW-6 (0-2)	05/22/13
13E0711-06	MW-6 (9-11)	05/22/13
13E0711-07	MW-8 (0.5-2.5)	05/22/13
13E0711-08	MW-8 (7.5-9.5)	05/22/13

Batch ID: BE31031 **Preparation Method:** EPA 3550B **Prepared By:** DB

YORK Sample ID	Client Sample ID	Preparation Date
13E0711-01	MW-7 (1-5)	05/22/13
13E0711-02	MW-7 (7-9)	05/22/13
13E0711-03	MW-9 (0-2)	05/22/13
13E0711-04	MW-9 (6-8)	05/22/13
13E0711-05	MW-6 (0-2)	05/22/13
13E0711-06	MW-6 (9-11)	05/22/13
13E0711-07	MW-8 (0.5-2.5)	05/22/13
13E0711-08	MW-8 (7.5-9.5)	05/22/13
BE31031-BLK1	Blank	05/22/13
BE31031-BS1	LCS	05/22/13
BE31031-BSD1	LCS Dup	05/22/13
BE31031-MS1	Matrix Spike	05/22/13

Batch ID: BE31033 **Preparation Method:** EPA 3550B **Prepared By:** DB

YORK Sample ID	Client Sample ID	Preparation Date
13E0711-01	MW-7 (1-5)	05/22/13
13E0711-02	MW-7 (7-9)	05/22/13
13E0711-03	MW-9 (0-2)	05/22/13
13E0711-04	MW-9 (6-8)	05/22/13
13E0711-05	MW-6 (0-2)	05/22/13
13E0711-06	MW-6 (9-11)	05/22/13
13E0711-07	MW-8 (0.5-2.5)	05/22/13
13E0711-08	MW-8 (7.5-9.5)	05/22/13
BE31033-BLK1	Blank	05/22/13
BE31033-BLK1	Blank	05/22/13
BE31033-BS1	LCS	05/22/13
BE31033-BS2	LCS	05/22/13
BE31033-BS2	LCS	05/22/13
BE31033-BSD1	LCS Dup	05/22/13
BE31033-BSD2	LCS Dup	05/22/13
BE31033-BSD2	LCS Dup	05/22/13
BE31033-MS1	Matrix Spike	05/22/13
BE31033-MS2	Matrix Spike	05/22/13

Batch ID: BE31035 **Preparation Method:** EPA 5035A **Prepared By:** EKM

YORK Sample ID	Client Sample ID	Preparation Date
13E0711-01	MW-7 (1-5)	05/22/13
13E0711-02	MW-7 (7-9)	05/22/13
13E0711-03	MW-9 (0-2)	05/22/13
13E0711-04	MW-9 (6-8)	05/22/13
13E0711-05	MW-6 (0-2)	05/22/13
13E0711-06	MW-6 (9-11)	05/22/13
13E0711-07	MW-8 (0.5-2.5)	05/22/13
13E0711-08	MW-8 (7.5-9.5)	05/22/13
BE31035-BLK1	Blank	05/22/13
BE31035-BS1	LCS	05/22/13
BE31035-BSD1	LCS Dup	05/22/13
BE31035-MS1	Matrix Spike	05/22/13

Batch ID: BE31041 **Preparation Method:** EPA 3050B **Prepared By:** MW

YORK Sample ID	Client Sample ID	Preparation Date
13E0711-01	MW-7 (1-5)	05/22/13
13E0711-02	MW-7 (7-9)	05/22/13
13E0711-03	MW-9 (0-2)	05/22/13
13E0711-04	MW-9 (6-8)	05/22/13
13E0711-05	MW-6 (0-2)	05/22/13
13E0711-06	MW-6 (9-11)	05/22/13
13E0711-07	MW-8 (0.5-2.5)	05/22/13
13E0711-08	MW-8 (7.5-9.5)	05/22/13
BE31041-BLK1	Blank	05/22/13
BE31041-DUP1	Duplicate	05/22/13
BE31041-MS1	Matrix Spike	05/22/13
BE31041-SRM1	Reference	05/22/13

Batch ID: BE31043 **Preparation Method:** EPA SW846-7471 **Prepared By:** AA

YORK Sample ID	Client Sample ID	Preparation Date
13E0711-01	MW-7 (1-5)	05/22/13
13E0711-02	MW-7 (7-9)	05/22/13
13E0711-03	MW-9 (0-2)	05/22/13
13E0711-04	MW-9 (6-8)	05/22/13
13E0711-05	MW-6 (0-2)	05/22/13
13E0711-06	MW-6 (9-11)	05/22/13
13E0711-07	MW-8 (0.5-2.5)	05/22/13
13E0711-08	MW-8 (7.5-9.5)	05/22/13
BE31043-BLK1	Blank	05/22/13
BE31043-BS1	LCS	05/22/13
BE31043-DUP1	Duplicate	05/22/13
BE31043-MS1	Matrix Spike	05/22/13

Batch ID: BE31080 **Preparation Method:** EPA 5030B **Prepared By:** KH

YORK Sample ID	Client Sample ID	Preparation Date
13E0711-09	TB-052113	05/23/13
BE31080-BLK1	Blank	05/23/13
BE31080-BS1	LCS	05/23/13
BE31080-BSD1	LCS Dup	05/23/13

Volatile Organic Compounds by EPA SW846-8260B - Quality Control Data

York Analytical Laboratories, Inc.

Analyte	Result	Reporting Limit	Units	Spike Level	Source* Result	%REC	%REC Limits	Flag	RPD	RPD Limit	Flag
Batch BE31035 - EPA 5035A											
Blank (BE31035-BLK1)											
Prepared: 05/22/2013 Analyzed: 05/23/2013											
1,1,1,2-Tetrachloroethane	ND	0.0050	mg/kg wet								
1,1,1-Trichloroethane	ND	0.0050	"								
1,1,2,2-Tetrachloroethane	ND	0.0050	"								
1,1,2-Trichloro-1,2,2-trifluoroethane (Freon 113)	ND	0.0050	"								
1,1,2-Trichloroethane	ND	0.0050	"								
1,1-Dichloroethane	ND	0.0050	"								
1,1-Dichloroethylene	ND	0.0050	"								
1,1-Dichloropropylene	ND	0.0050	"								
1,2,3-Trichlorobenzene	ND	0.0050	"								
1,2,3-Trichloropropane	ND	0.0050	"								
1,2,4-Trichlorobenzene	ND	0.0050	"								
1,2,4-Trimethylbenzene	ND	0.0050	"								
1,2-Dibromo-3-chloropropane	ND	0.0050	"								
1,2-Dibromoethane	ND	0.0050	"								
1,2-Dichlorobenzene	ND	0.0050	"								
1,2-Dichloroethane	ND	0.0050	"								
1,2-Dichloropropane	ND	0.0050	"								
1,3,5-Trimethylbenzene	ND	0.0050	"								
1,3-Dichlorobenzene	ND	0.0050	"								
1,3-Dichloropropane	ND	0.0050	"								
1,4-Dichlorobenzene	ND	0.0050	"								
1,4-Dioxane	ND	0.10	"								
2,2-Dichloropropane	ND	0.0050	"								
2-Butanone	ND	0.0050	"								
2-Chlorotoluene	ND	0.0050	"								
4-Chlorotoluene	ND	0.0050	"								
Acetone	ND	0.010	"								
Benzene	ND	0.0050	"								
Bromobenzene	ND	0.0050	"								
Bromochloromethane	ND	0.0050	"								
Bromodichloromethane	ND	0.0050	"								
Bromoform	ND	0.0050	"								
Bromomethane	ND	0.0050	"								
Carbon tetrachloride	ND	0.0050	"								
Chlorobenzene	ND	0.0050	"								
Chloroethane	ND	0.0050	"								
Chloroform	ND	0.0050	"								
Chloromethane	ND	0.0050	"								
cis-1,2-Dichloroethylene	ND	0.0050	"								
cis-1,3-Dichloropropylene	ND	0.0050	"								
Dibromochloromethane	ND	0.0050	"								
Dibromomethane	ND	0.0050	"								
Dichlorodifluoromethane	ND	0.0050	"								
Ethyl Benzene	ND	0.0050	"								
Hexachlorobutadiene	ND	0.0050	"								
Isopropylbenzene	ND	0.0050	"								
Methyl tert-butyl ether (MTBE)	ND	0.0050	"								
Methylene chloride	ND	0.010	"								
Naphthalene	0.0025	0.010	"								
n-Butylbenzene	ND	0.0050	"								
n-Propylbenzene	ND	0.0050	"								



Volatile Organic Compounds by EPA SW846-8260B - Quality Control Data

York Analytical Laboratories, Inc.

Analyte	Result	Reporting Limit	Units	Spike Level	Source* Result	%REC	%REC Limits	Flag	RPD	RPD Limit	Flag
Batch BE31035 - EPA 5035A											
Blank (BE31035-BLK1)								Prepared: 05/22/2013 Analyzed: 05/23/2013			
o-Xylene	ND	0.0050	mg/kg wet								
p- & m- Xylenes	ND	0.010	"								
p-Isopropyltoluene	ND	0.0050	"								
sec-Butylbenzene	ND	0.0050	"								
Styrene	ND	0.0050	"								
tert-Butylbenzene	ND	0.0050	"								
Tetrachloroethylene	ND	0.0050	"								
Toluene	ND	0.0050	"								
trans-1,2-Dichloroethylene	ND	0.0050	"								
trans-1,3-Dichloropropylene	ND	0.0050	"								
Trichloroethylene	ND	0.0050	"								
Trichlorofluoromethane	ND	0.0050	"								
Vinyl Chloride	ND	0.0050	"								
Xylenes, Total	ND	0.015	"								
Vinyl acetate	ND	0.0050	"								
Surrogate: 1,2-Dichloroethane-d4	*57.3*		*ug/L*	*50.0*		*115*	*73-130*				
Surrogate: p-Bromofluorobenzene	*48.9*		*"*	*50.0*		*97.7*	*72-127*				
Surrogate: Toluene-d8	*51.6*		*"*	*50.0*		*103*	*84-117*				
LCS (BE31035-BS1)								Prepared: 05/22/2013 Analyzed: 05/23/2013			
1,1,1,2-Tetrachloroethane	52		ug/L	50.0		105	72-132				
1,1,1-Trichloroethane	41		"	50.0		81.4	77-131				
1,1,2,2-Tetrachloroethane	52		"	50.0		105	68-129				
1,1,2-Trichloro-1,2,2-trifluoroethane (Freon 113)	37		"	50.0		74.7	75-143	Low Bias			
1,1,2-Trichloroethane	52		"	50.0		105	72-128				
1,1-Dichloroethane	40		"	50.0		79.7	78-133				
1,1-Dichloroethylene	38		"	50.0		76.5	71-142				
1,1-Dichloropropylene	41		"	50.0		81.4	77-124				
1,2,3-Trichlorobenzene	50		"	50.0		99.6	65-134				
1,2,3-Trichloropropane	51		"	50.0		103	65-127				
1,2,4-Trichlorobenzene	47		"	50.0		93.7	59-133				
1,2,4-Trimethylbenzene	47		"	50.0		94.6	68-128				
1,2-Dibromo-3-chloropropane	68		"	50.0		137	58-145				
1,2-Dibromoethane	54		"	50.0		107	73-128				
1,2-Dichlorobenzene	49		"	50.0		98.4	69-126				
1,2-Dichloroethane	53		"	50.0		106	78-131				
1,2-Dichloropropane	57		"	50.0		114	72-129				
1,3,5-Trimethylbenzene	49		"	50.0		97.3	67-125				
1,3-Dichlorobenzene	48		"	50.0		95.4	67-125				
1,3-Dichloropropane	53		"	50.0		106	73-126				
1,4-Dichlorobenzene	48		"	50.0		96.4	67-127				
1,4-Dioxane	56		"	50.0		112	10-265				
2,2-Dichloropropane	36		"	50.0		72.5	68-133				
2-Butanone	47		"	50.0		93.5	49-138				
2-Chlorotoluene	47		"	50.0		93.6	61-121				
4-Chlorotoluene	49		"	50.0		97.2	65-126				
Acetone	31		"	50.0		61.1	21-131				
Benzene	45		"	50.0		90.3	81-125				
Bromobenzene	51		"	50.0		102	65-125				
Bromochloromethane	43		"	50.0		86.5	78-127				
Bromodichloromethane	57		"	50.0		114	73-131				
Bromoform	56		"	50.0		113	66-137				

Volatile Organic Compounds by EPA SW846-8260B - Quality Control Data

York Analytical Laboratories, Inc.

Analyte	Result	Reporting Limit	Units	Spike Level	Source* Result	%REC	%REC Limits	Flag	RPD	RPD Limit	Flag
Batch BE31035 - EPA 5035A											
LCS (BE31035-BS1)								Prepared: 05/22/2013 Analyzed: 05/23/2013			
Bromomethane	36		ug/L	50.0		72.8	55-144				
Carbon tetrachloride	48		"	50.0		96.3	74-137				
Chlorobenzene	49		"	50.0		98.2	75-127				
Chloroethane	37		"	50.0		73.8	65-138				
Chloroform	41		"	50.0		82.3	82-128				
Chloromethane	20		"	50.0		39.7	51-138	Low Bias			
cis-1,2-Dichloroethylene	41		"	50.0		81.4	77-130				
cis-1,3-Dichloropropylene	53		"	50.0		106	68-123				
Dibromochloromethane	56		"	50.0		113	73-136				
Dibromomethane	60		"	50.0		120	75-131				
Dichlorodifluoromethane	15		"	50.0		30.3	10-183				
Ethyl Benzene	52		"	50.0		103	75-130				
Hexachlorobutadiene	48		"	50.0		95.5	59-130				
Isopropylbenzene	48		"	50.0		96.3	68-135				
Methyl tert-butyl ether (MTBE)	43		"	50.0		86.4	76-136				
Methylene chloride	39		"	50.0		77.3	55-143				
Naphthalene	54		"	50.0		109	65-140				
n-Butylbenzene	46		"	50.0		92.6	63-123				
n-Propylbenzene	48		"	50.0		95.3	65-127				
o-Xylene	49		"	50.0		97.8	71-123				
p- & m- Xylenes	100		"	100		100	72-127				
p-Isopropyltoluene	48		"	50.0		95.3	69-128				
sec-Butylbenzene	49		"	50.0		98.2	69-125				
Styrene	51		"	50.0		102	74-127				
tert-Butylbenzene	46		"	50.0		91.3	59-164				
Tetrachloroethylene	69		"	50.0		137	65-151				
Toluene	50		"	50.0		99.7	72-127				
trans-1,2-Dichloroethylene	40		"	50.0		79.2	73-137				
trans-1,3-Dichloropropylene	51		"	50.0		101	67-131				
Trichloroethylene	58		"	50.0		117	73-129				
Trichlorofluoromethane	35		"	50.0		69.2	69-136				
Vinyl Chloride	28		"	50.0		56.4	58-132	Low Bias			
Vinyl acetate	29		"	50.0		57.8	10-84				
Surrogate: 1,2-Dichloroethane-d4	*51.9*		*"*	*50.0*		*104*	*73-130*				
Surrogate: p-Bromofluorobenzene	*49.8*		*"*	*50.0*		*99.6*	*72-127*				
Surrogate: Toluene-d8	*51.6*		*"*	*50.0*		*103*	*84-117*				



Volatile Organic Compounds by EPA SW846-8260B - Quality Control Data

York Analytical Laboratories, Inc.

Analyte	Result	Reporting Limit	Units	Spike Level	Source* Result	%REC	%REC Limits	Flag	RPD	RPD Limit	Flag
Batch BE31035 - EPA 5035A											
LCS Dup (BE31035-BSD1)								Prepared: 05/22/2013 Analyzed: 05/23/2013			
1,1,1,2-Tetrachloroethane	53		ug/L	50.0		107	72-132		1.74	30	
1,1,1-Trichloroethane	43		"	50.0		85.1	77-131		4.35	30	
1,1,2,2-Tetrachloroethane	52		"	50.0		105	68-129		0.363	30	
1,1,2-Trichloro-1,2,2-trifluoroethane (Freon 113)	41		"	50.0		81.1	75-143		8.19	30	
1,1,2-Trichloroethane	51		"	50.0		103	72-128		1.80	30	
1,1-Dichloroethane	43		"	50.0		86.3	78-133		7.93	30	
1,1-Dichloroethylene	39		"	50.0		79.0	71-142		3.16	30	
1,1-Dichloropropylene	40		"	50.0		79.3	77-124		2.61	30	
1,2,3-Trichlorobenzene	51		"	50.0		102	65-134		2.42	30	
1,2,3-Trichloropropane	53		"	50.0		106	65-127		2.80	30	
1,2,4-Trichlorobenzene	48		"	50.0		96.6	59-133		3.09	30	
1,2,4-Trimethylbenzene	47		"	50.0		94.3	68-128		0.381	30	
1,2-Dibromo-3-chloropropane	69		"	50.0		137	58-145		0.496	30	
1,2-Dibromoethane	54		"	50.0		108	73-128		0.130	30	
1,2-Dichlorobenzene	50		"	50.0		101	69-126		2.21	30	
1,2-Dichloroethane	48		"	50.0		96.2	78-131		9.60	30	
1,2-Dichloropropane	55		"	50.0		110	72-129		3.69	30	
1,3,5-Trimethylbenzene	48		"	50.0		95.8	67-125		1.55	30	
1,3-Dichlorobenzene	48		"	50.0		95.3	67-125		0.168	30	
1,3-Dichloropropane	53		"	50.0		106	73-126		0.264	30	
1,4-Dichlorobenzene	48		"	50.0		95.6	67-127		0.854	30	
1,4-Dioxane	41		"	50.0		82.8	10-265		29.6	30	
2,2-Dichloropropane	37		"	50.0		74.5	68-133		2.72	30	
2-Butanone	49		"	50.0		98.1	49-138		4.82	30	
2-Chlorotoluene	46		"	50.0		92.2	61-121		1.59	30	
4-Chlorotoluene	48		"	50.0		96.4	65-126		0.868	30	
Acetone	30		"	50.0		60.8	21-131		0.492	30	
Benzene	41		"	50.0		82.7	81-125		8.83	30	
Bromobenzene	50		"	50.0		99.4	65-125		2.09	30	
Bromochloromethane	43		"	50.0		85.6	78-127		1.07	30	
Bromodichloromethane	56		"	50.0		113	73-131		1.07	30	
Bromoform	55		"	50.0		109	66-137		3.10	30	
Bromomethane	41		"	50.0		82.8	55-144		12.8	30	
Carbon tetrachloride	44		"	50.0		87.6	74-137		9.46	30	
Chlorobenzene	50		"	50.0		99.6	75-127		1.46	30	
Chloroethane	37		"	50.0		73.0	65-138		1.06	30	
Chloroform	43		"	50.0		85.3	82-128		3.63	30	
Chloromethane	20		"	50.0		39.9	51-138	Low Bias	0.553	30	
cis-1,2-Dichloroethylene	42		"	50.0		85.0	77-130		4.28	30	
cis-1,3-Dichloropropylene	54		"	50.0		108	68-123		2.19	30	
Dibromochloromethane	58		"	50.0		115	73-136		2.09	30	
Dibromomethane	59		"	50.0		118	75-131		1.83	30	
Dichlorodifluoromethane	15		"	50.0		30.0	10-183		0.796	30	
Ethyl Benzene	52		"	50.0		104	75-130		0.658	30	
Hexachlorobutadiene	49		"	50.0		98.7	59-130		3.32	30	
Isopropylbenzene	47		"	50.0		94.0	68-135		2.33	30	
Methyl tert-butyl ether (MTBE)	46		"	50.0		91.2	76-136		5.45	30	
Methylene chloride	41		"	50.0		81.4	55-143		5.14	30	
Naphthalene	55		"	50.0		109	65-140		0.422	30	
n-Butylbenzene	46		"	50.0		92.3	63-123		0.389	30	
n-Propylbenzene	47		"	50.0		94.7	65-127		0.589	30	

Volatile Organic Compounds by EPA SW846-8260B - Quality Control Data

York Analytical Laboratories, Inc.

Analyte	Result	Reporting Limit	Units	Spike Level	Source* Result	%REC	%REC Limits	Flag	RPD	RPD Limit	Flag
Batch BE31035 - EPA 5035A											
LCS Dup (BE31035-BSD1)								Prepared: 05/22/2013 Analyzed: 05/23/2013			
o-Xylene	50		ug/L	50.0		100	71-123		2.62	30	
p- & m- Xylenes	100		"	100		103	72-127		2.54	30	
p-Isopropyltoluene	47		"	50.0		94.6	69-128		0.779	30	
sec-Butylbenzene	49		"	50.0		97.3	69-125		0.900	30	
Styrene	52		"	50.0		104	74-127		1.96	30	
tert-Butylbenzene	47		"	50.0		93.8	59-164		2.66	30	
Tetrachloroethylene	58		"	50.0		116	65-151		16.6	30	
Toluene	51		"	50.0		102	72-127		1.85	30	
trans-1,2-Dichloroethylene	40		"	50.0		80.7	73-137		1.88	30	
trans-1,3-Dichloropropylene	51		"	50.0		103	67-131		1.41	30	
Trichloroethylene	56		"	50.0		112	73-129		4.20	30	
Trichlorofluoromethane	36		"	50.0		71.7	69-136		3.63	30	
Vinyl Chloride	30		"	50.0		59.1	58-132		4.68	30	
Vinyl acetate	34		"	50.0		67.5	10-84		15.4	30	
Surrogate: 1,2-Dichloroethane-d4	*45.9*		*"*	*50.0*		*91.8*	*73-130*				
Surrogate: p-Bromofluorobenzene	*48.3*		*"*	*50.0*		*96.6*	*72-127*				
Surrogate: Toluene-d8	*50.5*		*"*	*50.0*		*101*	*84-117*				
Matrix Spike (BE31035-MS1)	*Source sample: 13E0711-01 (MW-7 (1-5))							Prepared: 05/22/2013 Analyzed: 05/23/2013			
1,1,1,2-Tetrachloroethane	49		ug/L	50.0	ND	97.2	48-129				
1,1,1-Trichloroethane	57		"	50.0	ND	115	60-128				
1,1,2,2-Tetrachloroethane	23		"	50.0	ND	46.8	20-143				
1,1,2-Trichloro-1,2,2-trifluoroethane (Freon 113)	50		"	50.0	ND	101	52-129				
1,1,2-Trichloroethane	48		"	50.0	ND	95.9	53-126				
1,1-Dichloroethane	57		"	50.0	ND	114	62-129				
1,1-Dichloroethylene	51		"	50.0	ND	103	50-138				
1,1-Dichloropropylene	43		"	50.0	ND	86.8	49-120				
1,2,3-Trichlorobenzene	18		"	50.0	ND	36.3	10-120				
1,2,3-Trichloropropane	47		"	50.0	ND	93.7	42-132				
1,2,4-Trichlorobenzene	17		"	50.0	ND	34.7	10-113				
1,2,4-Trimethylbenzene	37		"	50.0	ND	73.4	10-173				
1,2-Dibromo-3-chloropropane	51		"	50.0	ND	103	16-151				
1,2-Dibromoethane	42		"	50.0	ND	83.6	37-134				
1,2-Dichlorobenzene	30		"	50.0	ND	60.6	12-121				
1,2-Dichloroethane	55		"	50.0	ND	110	53-133				
1,2-Dichloropropane	52		"	50.0	ND	105	58-126				
1,3,5-Trimethylbenzene	42		"	50.0	ND	83.0	10-155				
1,3-Dichlorobenzene	26		"	50.0	ND	52.7	12-116				
1,3-Dichloropropane	47		"	50.0	ND	94.2	50-127				
1,4-Dichlorobenzene	24		"	50.0	ND	48.3	9-118				
1,4-Dioxane	32		"	50.0	ND	63.7	10-249				
2,2-Dichloropropane	30		"	50.0	ND	60.9	47-119				
2-Butanone	46		"	50.0	ND	91.6	13-140				
2-Chlorotoluene	36		"	50.0	ND	71.7	24-115				
4-Chlorotoluene	33		"	50.0	ND	66.7	22-115				
Acetone	47		"	50.0	ND	93.8	10-130				
Benzene	46		"	50.0	ND	91.9	52-127				
Bromobenzene	35		"	50.0	ND	70.1	27-119				
Bromochloromethane	51		"	50.0	ND	103	52-129				
Bromodichloromethane	55		"	50.0	ND	111	50-132				
Bromoform	46		"	50.0	ND	91.4	31-138				
Bromomethane	47		"	50.0	18	58.5	20-141				

Volatile Organic Compounds by EPA SW846-8260B - Quality Control Data

York Analytical Laboratories, Inc.

Analyte	Result	Reporting Limit	Units	Spike Level	Source* Result	%REC	%REC Limits	Flag	RPD	RPD Limit	Flag
Batch BE31035 - EPA 5035A											
Matrix Spike (BE31035-MS1)	*Source sample: 13E0711-01 (MW-7 (1-5))							Prepared: 05/22/2013 Analyzed: 05/23/2013			
Carbon tetrachloride	55		ug/L	50.0	ND	111	52-131				
Chlorobenzene	37		"	50.0	ND	74.4	36-125				
Chloroethane	44		"	50.0	ND	87.6	35-143				
Chloroform	58		"	50.0	ND	117	62-127				
Chloromethane	24		"	50.0	1.9	44.6	36-128				
cis-1,2-Dichloroethylene	49		"	50.0	ND	98.6	51-128				
cis-1,3-Dichloropropylene	38		"	50.0	ND	75.5	27-126				
Dibromochloromethane	49		"	50.0	ND	98.2	42-137				
Dibromomethane	58		"	50.0	ND	117	47-136				
Dichlorodifluoromethane	15		"	50.0	ND	30.3	10-143				
Ethyl Benzene	44		"	50.0	ND	87.6	32-131				
Hexachlorobutadiene	31		"	50.0	ND	62.7	10-109				
Isopropylbenzene	42		"	50.0	ND	84.4	21-143				
Methyl tert-butyl ether (MTBE)	51		"	50.0	ND	101	55-144				
Methylene chloride	52		"	50.0	20	63.2	17-147				
Naphthalene	17		"	50.0	1.6	31.2	10-142				
n-Butylbenzene	31		"	50.0	ND	61.3	10-116				
n-Propylbenzene	37		"	50.0	ND	73.5	70-130				
o-Xylene	42		"	50.0	ND	83.9	70-130				
p- & m- Xylenes	85		"	100	ND	84.5	70-130				
p-Isopropyltoluene	37		"	50.0	ND	73.8	70-130				
sec-Butylbenzene	40		"	50.0	ND	80.0	12-129				
Styrene	33		"	50.0	ND	66.1	13-130				
tert-Butylbenzene	38		"	50.0	ND	76.4	20-149				
Tetrachloroethylene	75		"	50.0	ND	151	26-179				
Toluene	45		"	50.0	ND	90.3	30-138				
trans-1,2-Dichloroethylene	46		"	50.0	ND	92.5	46-132				
trans-1,3-Dichloropropylene	32		"	50.0	ND	63.3	20-132				
Trichloroethylene	66		"	50.0	ND	131	31-152				
Trichlorofluoromethane	48		"	50.0	ND	95.9	50-129				
Vinyl Chloride	34		"	50.0	ND	68.0	41-124				
Vinyl acetate	1.1		"	50.0	ND	2.20	10-62	Low Bias			
Surrogate: 1,2-Dichloroethane-d4	*63.0*		*"*	*50.0*		*126*	*73-130*				
Surrogate: p-Bromofluorobenzene	*49.3*		*"*	*50.0*		*98.5*	*72-127*				
Surrogate: Toluene-d8	*51.3*		*"*	*50.0*		*103*	*84-117*				

Volatile Organic Compounds by EPA SW846-8260B - Quality Control Data

York Analytical Laboratories, Inc.

Analyte	Result	Reporting Limit	Units	Spike Level	Source* Result	%REC	%REC Limits	Flag	RPD	RPD Limit	Flag
Batch BE31080 - EPA 5030B											
Blank (BE31080-BLK1)											Prepared & Analyzed: 05/23/2013
1,1,1,2-Tetrachloroethane	ND	5.0	ug/L								
1,1,1-Trichloroethane	ND	5.0	"								
1,1,2,2-Tetrachloroethane	ND	5.0	"								
1,1,2-Trichloro-1,2,2-trifluoroethane (Freon 113)	ND	5.0	"								
1,1,2-Trichloroethane	ND	5.0	"								
1,1-Dichloroethane	ND	5.0	"								
1,1-Dichloroethylene	ND	5.0	"								
1,1-Dichloropropylene	ND	5.0	"								
1,2,3-Trichlorobenzene	ND	5.0	"								
1,2,3-Trichloropropane	ND	5.0	"								
1,2,4-Trichlorobenzene	ND	5.0	"								
1,2,4-Trimethylbenzene	ND	5.0	"								
1,2-Dibromo-3-chloropropane	ND	5.0	"								
1,2-Dibromoethane	ND	5.0	"								
1,2-Dichlorobenzene	ND	5.0	"								
1,2-Dichloroethane	ND	5.0	"								
1,2-Dichloropropane	ND	5.0	"								
1,3,5-Trimethylbenzene	ND	5.0	"								
1,3-Dichlorobenzene	ND	5.0	"								
1,3-Dichloropropane	ND	5.0	"								
1,4-Dichlorobenzene	ND	5.0	"								
2,2-Dichloropropane	ND	5.0	"								
2-Butanone	ND	5.0	"								
2-Chlorotoluene	ND	5.0	"								
4-Chlorotoluene	ND	5.0	"								
Acetone	2.6	5.0	"								
Benzene	ND	5.0	"								
Bromobenzene	ND	5.0	"								
Bromochloromethane	ND	5.0	"								
Bromodichloromethane	ND	5.0	"								
Bromoform	ND	5.0	"								
Bromomethane	ND	5.0	"								
Carbon tetrachloride	ND	5.0	"								
Chlorobenzene	ND	5.0	"								
Chloroethane	ND	5.0	"								
Chloroform	ND	5.0	"								
Chloromethane	ND	5.0	"								
cis-1,2-Dichloroethylene	ND	5.0	"								
cis-1,3-Dichloropropylene	ND	5.0	"								
Dibromochloromethane	ND	5.0	"								
Dibromomethane	ND	5.0	"								
Dichlorodifluoromethane	ND	5.0	"								
Ethyl Benzene	ND	5.0	"								
Hexachlorobutadiene	ND	5.0	"								
Isopropylbenzene	ND	5.0	"								
Methyl tert-butyl ether (MTBE)	ND	5.0	"								
Methylene chloride	ND	5.0	"								
Naphthalene	ND	5.0	"								
n-Butylbenzene	ND	5.0	"								
n-Propylbenzene	ND	5.0	"								
o-Xylene	ND	5.0	"								

Volatile Organic Compounds by EPA SW846-8260B - Quality Control Data

York Analytical Laboratories, Inc.

Analyte	Result	Reporting Limit	Units	Spike Level	Source* Result	%REC	%REC Limits	Flag	RPD	RPD Limit	Flag
Batch BE31080 - EPA 5030B											
Blank (BE31080-BLK1)									Prepared & Analyzed: 05/23/2013		
p- & m- Xylenes	ND	10	ug/L								
p-Isopropyltoluene	ND	5.0	"								
sec-Butylbenzene	ND	5.0	"								
Styrene	ND	5.0	"								
tert-Butylbenzene	ND	5.0	"								
Tetrachloroethylene	ND	5.0	"								
Toluene	ND	5.0	"								
trans-1,2-Dichloroethylene	ND	5.0	"								
trans-1,3-Dichloropropylene	ND	5.0	"								
Trichloroethylene	ND	5.0	"								
Trichlorofluoromethane	ND	5.0	"								
Vinyl Chloride	ND	5.0	"								
Xylenes, Total	ND	15	"								
Vinyl acetate	ND	5.0	"								
Surrogate: 1,2-Dichloroethane-d4	*55.6*		*"*	*50.0*		*111*	*72.6-129*				
Surrogate: p-Bromofluorobenzene	*50.0*		*"*	*50.0*		*100*	*63.5-145*				
Surrogate: Toluene-d8	*51.8*		*"*	*50.0*		*104*	*81.2-127*				
LCS (BE31080-BS1)									Prepared & Analyzed: 05/23/2013		
1,1,1,2-Tetrachloroethane	54		ug/L	50.0		108	82.3-130				
1,1,1-Trichloroethane	58		"	50.0		116	75.6-137				
1,1,2,2-Tetrachloroethane	52		"	50.0		104	71.3-131				
1,1,2-Trichloro-1,2,2-trifluoroethane (Freon 113)	54		"	50.0		108	71.1-129				
1,1,2-Trichloroethane	51		"	50.0		102	74.5-129				
1,1-Dichloroethane	52		"	50.0		104	79.6-132				
1,1-Dichloroethylene	53		"	50.0		107	80.2-146				
1,1-Dichloropropylene	51		"	50.0		102	75-136				
1,2,3-Trichlorobenzene	53		"	50.0		105	66.1-136				
1,2,3-Trichloropropane	52		"	50.0		104	63-131				
1,2,4-Trichlorobenzene	54		"	50.0		108	70.6-136				
1,2,4-Trimethylbenzene	50		"	50.0		101	75.3-135				
1,2-Dibromo-3-chloropropane	68		"	50.0		136	58.9-140				
1,2-Dibromoethane	53		"	50.0		106	79-130				
1,2-Dichlorobenzene	50		"	50.0		100	76.1-122				
1,2-Dichloroethane	57		"	50.0		113	74.6-132				
1,2-Dichloropropane	53		"	50.0		106	76.9-129				
1,3,5-Trimethylbenzene	53		"	50.0		105	70.6-127				
1,3-Dichlorobenzene	50		"	50.0		99.5	77-124				
1,3-Dichloropropane	52		"	50.0		105	75.8-126				
1,4-Dichlorobenzene	51		"	50.0		102	76.6-125				
2,2-Dichloropropane	57		"	50.0		114	69-133				
2-Butanone	45		"	50.0		89.2	70-130				
2-Chlorotoluene	50		"	50.0		101	66.3-119				
4-Chlorotoluene	53		"	50.0		106	69.2-127				
Acetone	38		"	50.0		76.7	70-130				
Benzene	49		"	50.0		98.8	76.2-129				
Bromobenzene	52		"	50.0		104	71.3-123				
Bromochloromethane	52		"	50.0		104	70.8-137				
Bromodichloromethane	59		"	50.0		118	79.7-134				
Bromoform	55		"	50.0		111	70.5-141				
Bromomethane	48		"	50.0		96.6	43.9-147				
Carbon tetrachloride	58		"	50.0		117	78.1-138				

Volatile Organic Compounds by EPA SW846-8260B - Quality Control Data

York Analytical Laboratories, Inc.

Analyte	Result	Reporting Limit	Units	Spike Level	Source* Result	%REC	%REC Limits	Flag	RPD	RPD Limit	Flag
Batch BE31080 - EPA 5030B											
LCS (BE31080-BS1)							Prepared & Analyzed: 05/23/2013				
Chlorobenzene	52		ug/L	50.0		103	80.4-125				
Chloroethane	47		"	50.0		93.6	55.8-140				
Chloroform	55		"	50.0		109	76.6-133				
Chloromethane	29		"	50.0		58.0	48.8-115				
cis-1,2-Dichloroethylene	53		"	50.0		106	75.1-128				
cis-1,3-Dichloropropylene	56		"	50.0		111	74.5-128				
Dibromochloromethane	58		"	50.0		115	79.8-134				
Dibromomethane	56		"	50.0		113	79-130				
Dichlorodifluoromethane	38		"	50.0		77.0	47.1-101				
Ethyl Benzene	55		"	50.0		110	80.8-128				
Hexachlorobutadiene	55		"	50.0		111	64.8-128				
Isopropylbenzene	51		"	50.0		102	75.5-135				
Methyl tert-butyl ether (MTBE)	51		"	50.0		102	65.1-140				
Methylene chloride	49		"	50.0		99.0	61.3-120				
Naphthalene	50		"	50.0		99.6	62.3-148				
n-Butylbenzene	51		"	50.0		102	67.2-123				
n-Propylbenzene	51		"	50.0		101	70.5-127				
o-Xylene	53		"	50.0		106	75.9-122				
p- & m- Xylenes	110		"	100		110	77.7-127				
p-Isopropyltoluene	52		"	50.0		103	75.6-129				
sec-Butylbenzene	52		"	50.0		105	71.5-125				
Styrene	53		"	50.0		106	77.8-123				
tert-Butylbenzene	51		"	50.0		103	75.9-151				
Tetrachloroethylene	52		"	50.0		104	63.6-167				
Toluene	53		"	50.0		106	77-123				
trans-1,2-Dichloroethylene	52		"	50.0		104	76.3-139				
trans-1,3-Dichloropropylene	55		"	50.0		109	72.5-137				
Trichloroethylene	57		"	50.0		114	77.9-130				
Trichlorofluoromethane	54		"	50.0		109	57.4-133				
Vinyl Chloride	42		"	50.0		84.4	54.9-124				
Vinyl acetate	37		"	50.0		74.8	70-130				
Surrogate: 1,2-Dichloroethane-d4	*57.0*		*"*	*50.0*		*114*	*72.6-129*				
Surrogate: p-Bromofluorobenzene	*51.6*		*"*	*50.0*		*103*	*63.5-145*				
Surrogate: Toluene-d8	*51.1*		*"*	*50.0*		*102*	*81.2-127*				



Volatile Organic Compounds by EPA SW846-8260B - Quality Control Data

York Analytical Laboratories, Inc.

Analyte	Result	Reporting Limit	Units	Spike Level	Source* Result	%REC	%REC Limits	Flag	RPD	RPD Limit	Flag
Batch BE31080 - EPA 5030B											
LCS Dup (BE31080-BSD1)								Prepared & Analyzed: 05/23/2013			
1,1,1,2-Tetrachloroethane	60		ug/L	50.0		119	82.3-130		9.67	21.1	
1,1,1-Trichloroethane	61		"	50.0		122	75.6-137		4.87	19.7	
1,1,2,2-Tetrachloroethane	54		"	50.0		107	71.3-131		2.44	20.8	
1,1,2-Trichloro-1,2,2-trifluoroethane (Freon 113)	55		"	50.0		109	71.1-129		1.18	21.7	
1,1,2-Trichloroethane	55		"	50.0		111	74.5-129		8.03	20.3	
1,1-Dichloroethane	54		"	50.0		108	79.6-132		3.41	20.6	
1,1-Dichloroethylene	55		"	50.0		109	80.2-146		2.27	20	
1,1-Dichloropropylene	51		"	50.0		102	75-136		0.352	19.3	
1,2,3-Trichlorobenzene	56		"	50.0		113	66.1-136		6.85	21.6	
1,2,3-Trichloropropane	54		"	50.0		107	63-131		2.89	23.9	
1,2,4-Trichlorobenzene	57		"	50.0		113	70.6-136		4.80	21.7	
1,2,4-Trimethylbenzene	55		"	50.0		111	75.3-135		9.12	18.8	
1,2-Dibromo-3-chloropropane	68		"	50.0		136	58.9-140		0.441	27.7	
1,2-Dibromoethane	56		"	50.0		112	79-130		6.05	23	
1,2-Dichlorobenzene	56		"	50.0		112	76.1-122		11.0	19.8	
1,2-Dichloroethane	57		"	50.0		114	74.6-132		1.00	20.2	
1,2-Dichloropropane	52		"	50.0		104	76.9-129		2.09	20.7	
1,3,5-Trimethylbenzene	56		"	50.0		113	70.6-127		6.62	18.9	
1,3-Dichlorobenzene	54		"	50.0		108	77-124		8.18	19.2	
1,3-Dichloropropane	56		"	50.0		111	75.8-126		6.17	22.1	
1,4-Dichlorobenzene	54		"	50.0		108	76.6-125		5.83	18.6	
2,2-Dichloropropane	58		"	50.0		115	69-133		1.15	19.8	
2-Butanone	49		"	50.0		98.9	70-130		10.4	30	
2-Chlorotoluene	55		"	50.0		110	66.3-119		8.51	21.6	
4-Chlorotoluene	57		"	50.0		114	69.2-127		7.00	19	
Acetone	30		"	50.0		60.0	70-130	Low Bias	24.4	30	
Benzene	51		"	50.0		101	76.2-129		2.38	19	
Bromobenzene	56		"	50.0		112	71.3-123		7.39	20.3	
Bromochloromethane	54		"	50.0		108	70.8-137		3.91	23.9	
Bromodichloromethane	62		"	50.0		123	79.7-134		4.18	21	
Bromoform	58		"	50.0		116	70.5-141		4.47	21.8	
Bromomethane	55		"	50.0		110	43.9-147		12.8	28.4	
Carbon tetrachloride	61		"	50.0		123	78.1-138		4.64	20.1	
Chlorobenzene	55		"	50.0		111	80.4-125		7.23	19.9	
Chloroethane	48		"	50.0		96.5	55.8-140		3.09	23.3	
Chloroform	57		"	50.0		115	76.6-133		4.98	20.3	
Chloromethane	29		"	50.0		57.9	48.8-115		0.173	24.5	
cis-1,2-Dichloroethylene	53		"	50.0		106	75.1-128		0.510	20.5	
cis-1,3-Dichloropropylene	58		"	50.0		116	74.5-128		4.65	19.9	
Dibromochloromethane	61		"	50.0		121	79.8-134		4.82	21.3	
Dibromomethane	59		"	50.0		118	79-130		4.71	22.4	
Dichlorodifluoromethane	39		"	50.0		77.6	47.1-101		0.802	23.9	
Ethyl Benzene	59		"	50.0		118	80.8-128		7.11	19.2	
Hexachlorobutadiene	61		"	50.0		121	64.8-128		9.01	20.6	
Isopropylbenzene	55		"	50.0		109	75.5-135		6.81	20	
Methyl tert-butyl ether (MTBE)	49		"	50.0		98.8	65.1-140		3.36	23.6	
Methylene chloride	48		"	50.0		95.6	61.3-120		3.43	20.4	
Naphthalene	52		"	50.0		103	62.3-148		3.45	27.1	
n-Butylbenzene	56		"	50.0		112	67.2-123		9.08	19.1	
n-Propylbenzene	55		"	50.0		110	70.5-127		8.05	23.4	
o-Xylene	58		"	50.0		115	75.9-122		8.52	19.3	

Volatile Organic Compounds by EPA SW846-8260B - Quality Control Data

York Analytical Laboratories, Inc.

Analyte	Result	Reporting Limit	Units	Spike Level	Source* Result	%REC	%REC Limits	Flag	RPD	RPD Limit	Flag
Batch BE31080 - EPA 5030B											
LCS Dup (BE31080-BSD1)								Prepared & Analyzed: 05/23/2013			
p- & m- Xylenes	120		ug/L	100		118	77.7-127		7.51	18.6	
p-Isopropyltoluene	57		"	50.0		113	75.6-129		9.53	19.1	
sec-Butylbenzene	57		"	50.0		113	71.5-125		7.76	18.9	
Styrene	58		"	50.0		116	77.8-123		8.87	20.9	
tert-Butylbenzene	57		"	50.0		114	75.9-151		10.4	20.9	
Tetrachloroethylene	55		"	50.0		110	63.6-167		5.52	27.7	
Toluene	55		"	50.0		111	77-123		4.17	18.7	
trans-1,2-Dichloroethylene	52		"	50.0		104	76.3-139		0.0577	19.5	
trans-1,3-Dichloropropylene	57		"	50.0		114	72.5-137		4.29	19.3	
Trichloroethylene	55		"	50.0		110	77.9-130		4.09	20.5	
Trichlorofluoromethane	56		"	50.0		113	57.4-133		3.58	21.4	
Vinyl Chloride	40		"	50.0		80.7	54.9-124		4.46	22.3	
Vinyl acetate	38		"	50.0		75.1	70-130		0.400	30	
Surrogate: 1,2-Dichloroethane-d4	*53.3*		*"*	*50.0*		*107*	*72.6-129*				
Surrogate: p-Bromofluorobenzene	*50.3*		*"*	*50.0*		*101*	*63.5-145*				
Surrogate: Toluene-d8	*51.8*		*"*	*50.0*		*104*	*81.2-127*				



Semivolatile Organic Compounds by EPA Method 8270C - Quality Control Data

York Analytical Laboratories, Inc.

Analyte	Result	Reporting Limit	Units	Spike Level	Source* Result	%REC	%REC Limits	Flag	RPD	RPD Limit	Flag
Batch BE31031 - EPA 3550B											
Blank (BE31031-BLK1)											
Prepared: 05/22/2013 Analyzed: 05/23/2013											
Acenaphthene	ND	0.250	mg/kg wet								
Acenaphthylene	ND	0.250	"								
Aniline	ND	0.250	"								
Anthracene	ND	0.250	"								
Benzo(a)anthracene	ND	0.250	"								
Benzo(a)pyrene	ND	0.250	"								
Benzo(b)fluoranthene	ND	0.250	"								
Benzo(g,h,i)perylene	ND	0.250	"								
Benzyl alcohol	ND	0.250	"								
Benzo(k)fluoranthene	ND	0.250	"								
Benzyl butyl phthalate	ND	0.250	"								
4-Bromophenyl phenyl ether	ND	0.250	"								
4-Chloro-3-methylphenol	ND	0.250	"								
4-Chloroaniline	ND	0.250	"								
Bis(2-chloroethoxy)methane	ND	0.250	"								
Bis(2-chloroethyl)ether	ND	0.250	"								
Bis(2-chloroisopropyl)ether	ND	0.250	"								
Bis(2-ethylhexyl)phthalate	ND	0.250	"								
2-Chloronaphthalene	ND	0.250	"								
2-Chlorophenol	ND	0.250	"								
4-Chlorophenyl phenyl ether	ND	0.250	"								
Chrysene	ND	0.250	"								
Dibenzo(a,h)anthracene	ND	0.250	"								
Dibenzofuran	ND	0.250	"								
Di-n-butyl phthalate	ND	0.250	"								
1,2-Dichlorobenzene	ND	0.250	"								
1,4-Dichlorobenzene	ND	0.250	"								
1,3-Dichlorobenzene	ND	0.250	"								
3,3'-Dichlorobenzidine	ND	0.250	"								
2,4-Dichlorophenol	ND	0.250	"								
Diethyl phthalate	ND	0.250	"								
2,4-Dimethylphenol	ND	0.250	"								
Dimethyl phthalate	ND	0.250	"								
2-Nitroaniline	ND	0.250	"								
4,6-Dinitro-2-methylphenol	ND	0.500	"								
2,4-Dinitrophenol	ND	0.500	"								
2,6-Dinitrotoluene	ND	0.250	"								
2,4-Dinitrotoluene	ND	0.250	"								
Di-n-octyl phthalate	ND	0.250	"								
Fluoranthene	ND	0.250	"								
Fluorene	ND	0.250	"								
Hexachlorobenzene	ND	0.250	"								
Hexachlorobutadiene	ND	0.250	"								
Hexachlorocyclopentadiene	ND	0.250	"								
Hexachloroethane	ND	0.250	"								
Indeno(1,2,3-cd)pyrene	ND	0.250	"								
Isophorone	ND	0.250	"								
2-Methylnaphthalene	ND	0.250	"								
2-Methylphenol	ND	0.250	"								
3- & 4-Methylphenols	ND	0.250	"								
Naphthalene	ND	0.250	"								

Semivolatile Organic Compounds by EPA Method 8270C - Quality Control Data

York Analytical Laboratories, Inc.

Analyte	Result	Reporting Limit	Units	Spike Level	Source* Result	%REC	%REC Limits	Flag	RPD	RPD Limit	Flag
Batch BE31031 - EPA 3550B											
Blank (BE31031-BLK1)									Prepared: 05/22/2013 Analyzed: 05/23/2013		
3-Nitroaniline	ND	0.250	mg/kg wet								
4-Nitroaniline	ND	0.250	"								
Nitrobenzene	ND	0.250	"								
4-Nitrophenol	ND	0.250	"								
2-Nitrophenol	ND	0.250	"								
N-nitroso-di-n-propylamine	ND	0.250	"								
N-Nitrosodimethylamine	ND	0.250	"								
N-Nitrosodiphenylamine	ND	0.250	"								
Pentachlorophenol	ND	0.250	"								
Phenanthrene	ND	0.250	"								
Phenol	ND	0.250	"								
Pyrene	ND	0.250	"								
Pyridine	ND	0.250	"								
1,2,4-Trichlorobenzene	ND	0.250	"								
2,4,5-Trichlorophenol	ND	0.250	"								
2,4,6-Trichlorophenol	ND	0.250	"								
Surrogate: 2,4,6-Tribromophenol	*2.56*		*"*	*3.75*		*68.4*	*15-110*				
Surrogate: 2-Fluorobiphenyl	*1.56*		*"*	*2.50*		*62.4*	*30-130*				
Surrogate: 2-Fluorophenol	*1.31*		*"*	*3.75*		*35.0*	*15-110*				
Surrogate: Nitrobenzene-d5	*0.606*		*"*	*2.50*		*24.3*	*30-130*				
Surrogate: Phenol-d5	*2.20*		*"*	*3.76*		*58.6*	*15-110*				
Surrogate: Terphenyl-d14	*2.37*		*"*	*2.50*		*94.8*	*30-130*				
LCS (BE31031-BS1)									Prepared: 05/22/2013 Analyzed: 05/23/2013		
Acenaphthene	2.22	0.250	mg/kg wet	2.50		89.0	31.1-109				
Acenaphthylene	2.11	0.250	"	2.50		84.6	31.1-106				
Aniline	1.61	0.250	"	2.50		64.6	5.07-149				
Anthracene	2.27	0.250	"	2.50		90.9	31.5-107				
Benzo(a)anthracene	2.15	0.250	"	2.50		86.0	31.5-115				
Benzo(a)pyrene	2.58	0.250	"	2.50		103	29.1-138				
Benzo(b)fluoranthene	2.05	0.250	"	2.50		82.0	14.9-131				
Benzo(g,h,i)perylene	1.19	0.250	"	2.50		47.4	6.56-121				
Benzyl alcohol	2.05	0.250	"	2.50		82.1	25.4-119				
Benzo(k)fluoranthene	2.24	0.250	"	2.50		89.6	29.1-121				
Benzyl butyl phthalate	2.35	0.250	"	2.50		93.9	31.3-112				
4-Bromophenyl phenyl ether	2.19	0.250	"	2.50		87.8	25.2-113				
4-Chloro-3-methylphenol	2.20	0.250	"	2.50		87.9	29.5-124				
4-Chloroaniline	1.84	0.250	"	2.50		73.6	10-177				
Bis(2-chloroethoxy)methane	2.02	0.250	"	2.50		80.6	27.9-111				
Bis(2-chloroethyl)ether	1.96	0.250	"	2.50		78.6	18-122				
Bis(2-chloroisopropyl)ether	1.90	0.250	"	2.50		76.1	9.62-123				
Bis(2-ethylhexyl)phthalate	2.40	0.250	"	2.50		96.1	25-105				
2-Chloronaphthalene	2.08	0.250	"	2.50		83.2	31.7-108				
2-Chlorophenol	1.97	0.250	"	2.50		78.7	20.3-125				
4-Chlorophenyl phenyl ether	2.38	0.250	"	2.50		95.1	23.6-110				
Chrysene	2.26	0.250	"	2.50		90.4	27.4-117				
Dibenzo(a,h)anthracene	1.74	0.250	"	2.50		69.7	14.6-119				
Dibenzofuran	2.24	0.250	"	2.50		89.6	30.2-108				
Di-n-butyl phthalate	2.19	0.250	"	2.50		87.4	33.5-100				
1,2-Dichlorobenzene	1.76	0.250	"	2.50		70.3	22.8-114				
1,4-Dichlorobenzene	1.86	0.250	"	2.50		74.3	19.8-121				

Semivolatile Organic Compounds by EPA Method 8270C - Quality Control Data

York Analytical Laboratories, Inc.

Analyte	Result	Reporting Limit	Units	Spike Level	Source* Result	%REC	%REC Limits	Flag	RPD	RPD Limit	Flag
Batch BE31031 - EPA 3550B											
LCS (BE31031-BS1)									Prepared: 05/22/2013 Analyzed: 05/23/2013		
1,3-Dichlorobenzene	1.72	0.250	mg/kg wet	2.50		68.9	20.6-119				
3,3'-Dichlorobenzidine	2.15	0.250	"	2.50		86.0	10-180				
2,4-Dichlorophenol	2.15	0.250	"	2.50		85.9	23.3-125				
Diethyl phthalate	2.28	0.250	"	2.50		91.2	29.7-111				
2,4-Dimethylphenol	2.00	0.250	"	2.50		80.0	29.8-115				
Dimethyl phthalate	2.17	0.250	"	2.50		86.8	27-118				
2-Nitroaniline	2.27	0.250	"	2.50		90.9	40-140				
4,6-Dinitro-2-methylphenol	2.15	0.500	"	2.50		86.1	10-122				
2,4-Dinitrophenol	2.01	0.500	"	2.50		80.4	10-151				
2,6-Dinitrotoluene	2.36	0.250	"	2.50		94.5	26.1-119				
2,4-Dinitrotoluene	2.34	0.250	"	2.50		93.5	21.4-126				
Di-n-octyl phthalate	2.29	0.250	"	2.50		91.4	19-129				
Fluoranthene	2.22	0.250	"	2.50		88.8	31.3-110				
Fluorene	2.36	0.250	"	2.50		94.4	29.9-108				
Hexachlorobenzene	2.13	0.250	"	2.50		85.2	31.7-102				
Hexachlorobutadiene	2.01	0.250	"	2.50		80.4	10.1-134				
Hexachlorocyclopentadiene	1.62	0.250	"	2.50		65.0	10-122				
Hexachloroethane	1.81	0.250	"	2.50		72.5	20.2-114				
Indeno(1,2,3-cd)pyrene	1.71	0.250	"	2.50		68.4	12.6-120				
Isophorone	2.00	0.250	"	2.50		79.9	27.2-113				
2-Methylnaphthalene	2.05	0.250	"	2.50		81.8	17.4-119				
2-Methylphenol	2.11	0.250	"	2.50		84.5	23.6-125				
3- & 4-Methylphenols	2.04	0.250	"	2.50		81.4	21.3-115				
Naphthalene	2.01	0.250	"	2.50		80.4	25.2-111				
3-Nitroaniline	2.16	0.250	"	2.50		86.5	9.73-147				
4-Nitroaniline	2.03	0.250	"	2.50		81.1	6.42-169				
Nitrobenzene	1.86	0.250	"	2.50		74.6	21.8-118				
4-Nitrophenol	2.37	0.250	"	2.50		94.9	10-136				
2-Nitrophenol	1.98	0.250	"	2.50		79.3	20.6-119				
N-nitroso-di-n-propylamine	2.10	0.250	"	2.50		83.9	25.3-118				
N-Nitrosodimethylamine	1.68	0.250	"	2.50		67.3	10-142				
N-Nitrosodiphenylamine	2.80	0.250	"	2.50		112	35.8-132				
Pentachlorophenol	2.30	0.250	"	2.50		92.1	3.68-146				
Phenanthrene	2.21	0.250	"	2.50		88.2	31.2-105				
Phenol	2.00	0.250	"	2.50		80.0	23.2-117				
Pyrene	2.44	0.250	"	2.50		97.7	26.3-124				
Pyridine	1.47	0.250	"	2.50		58.7	10-122				
1,2,4-Trichlorobenzene	1.99	0.250	"	2.50		79.7	19.3-128				
2,4,5-Trichlorophenol	2.18	0.250	"	2.50		87.2	19.5-131				
2,4,6-Trichlorophenol	2.11	0.250	"	2.50		84.3	24.2-123				
Surrogate: 2,4,6-Tribromophenol	*3.44*		*"*	*3.75*		*91.6*	*15-110*				
Surrogate: 2-Fluorobiphenyl	*2.02*		*"*	*2.50*		*80.5*	*30-130*				
Surrogate: 2-Fluorophenol	*2.88*		*"*	*3.75*		*76.9*	*15-110*				
Surrogate: Nitrobenzene-d5	*1.73*		*"*	*2.50*		*69.3*	*30-130*				
Surrogate: Phenol-d5	*2.98*		*"*	*3.76*		*79.3*	*15-110*				
Surrogate: Terphenyl-d14	*2.48*		*"*	*2.50*		*99.2*	*30-130*				



Semivolatile Organic Compounds by EPA Method 8270C - Quality Control Data

York Analytical Laboratories, Inc.

Analyte	Result	Reporting Limit	Units	Spike Level	Source* Result	%REC	%REC Limits	Flag	RPD	RPD Limit	Flag
Batch BE31031 - EPA 3550B											
LCS Dup (BE31031-BSD1)								Prepared: 05/22/2013 Analyzed: 05/23/2013			
Acenaphthene	2.10	0.250	mg/kg wet	2.50		84.2	31.1-109		5.57	30	
Acenaphthylene	2.02	0.250	"	2.50		80.8	31.1-106		4.55	30	
Aniline	1.52	0.250	"	2.50		60.9	5.07-149		5.83	30	
Anthracene	2.21	0.250	"	2.50		88.6	31.5-107		2.54	30	
Benzo(a)anthracene	2.03	0.250	"	2.50		81.4	31.5-115		5.54	30	
Benzo(a)pyrene	2.27	0.250	"	2.50		90.7	29.1-138		12.9	30	
Benzo(b)fluoranthene	1.93	0.250	"	2.50		77.2	14.9-131		6.03	30	
Benzo(g,h,i)perylene	1.10	0.250	"	2.50		43.9	6.56-121		7.80	30	
Benzyl alcohol	1.93	0.250	"	2.50		77.2	25.4-119		6.20	30	
Benzo(k)fluoranthene	2.11	0.250	"	2.50		84.4	29.1-121		5.93	30	
Benzyl butyl phthalate	2.17	0.250	"	2.50		86.8	31.3-112		7.84	30	
4-Bromophenyl phenyl ether	2.12	0.250	"	2.50		84.7	25.2-113		3.60	30	
4-Chloro-3-methylphenol	2.02	0.250	"	2.50		80.9	29.5-124		8.29	30	
4-Chloroaniline	1.79	0.250	"	2.50		71.7	10-177		2.53	30	
Bis(2-chloroethoxy)methane	1.90	0.250	"	2.50		76.2	27.9-111		5.64	30	
Bis(2-chloroethyl)ether	1.83	0.250	"	2.50		73.2	18-122		7.06	30	
Bis(2-chloroisopropyl)ether	1.75	0.250	"	2.50		69.8	9.62-123		8.58	30	
Bis(2-ethylhexyl)phthalate	2.24	0.250	"	2.50		89.8	25-105		6.80	30	
2-Chloronaphthalene	2.03	0.250	"	2.50		81.2	31.7-108		2.53	30	
2-Chlorophenol	1.85	0.250	"	2.50		73.9	20.3-125		6.27	30	
4-Chlorophenyl phenyl ether	2.26	0.250	"	2.50		90.5	23.6-110		4.94	30	
Chrysene	2.11	0.250	"	2.50		84.4	27.4-117		6.93	30	
Dibenzo(a,h)anthracene	1.56	0.250	"	2.50		62.3	14.6-119		11.2	30	
Dibenzofuran	2.14	0.250	"	2.50		85.4	30.2-108		4.82	30	
Di-n-butyl phthalate	2.08	0.250	"	2.50		83.0	33.5-100		5.16	30	
1,2-Dichlorobenzene	1.66	0.250	"	2.50		66.4	22.8-114		5.65	30	
1,4-Dichlorobenzene	1.74	0.250	"	2.50		69.7	19.8-121		6.36	30	
1,3-Dichlorobenzene	1.66	0.250	"	2.50		66.3	20.6-119		3.84	30	
3,3'-Dichlorobenzidine	2.07	0.250	"	2.50		82.9	10-180		3.74	30	
2,4-Dichlorophenol	2.02	0.250	"	2.50		80.6	23.3-125		6.41	30	
Diethyl phthalate	2.07	0.250	"	2.50		82.8	29.7-111		9.67	30	
2,4-Dimethylphenol	1.82	0.250	"	2.50		72.7	29.8-115		9.58	30	
Dimethyl phthalate	2.02	0.250	"	2.50		80.8	27-118		7.14	30	
2-Nitroaniline	2.14	0.250	"	2.50		85.5	40-140		6.08	30	
4,6-Dinitro-2-methylphenol	2.02	0.500	"	2.50		80.8	10-122		6.30	30	
2,4-Dinitrophenol	1.84	0.500	"	2.50		73.5	10-151		8.94	30	
2,6-Dinitrotoluene	2.21	0.250	"	2.50		88.5	26.1-119		6.60	30	
2,4-Dinitrotoluene	2.17	0.250	"	2.50		86.9	21.4-126		7.29	30	
Di-n-octyl phthalate	2.16	0.250	"	2.50		86.3	19-129		5.72	30	
Fluoranthene	2.19	0.250	"	2.50		87.7	31.3-110		1.25	30	
Fluorene	2.23	0.250	"	2.50		89.4	29.9-108		5.42	30	
Hexachlorobenzene	2.03	0.250	"	2.50		81.2	31.7-102		4.86	30	
Hexachlorobutadiene	1.87	0.250	"	2.50		74.6	10.1-134		7.41	30	
Hexachlorocyclopentadiene	1.59	0.250	"	2.50		63.5	10-122		2.37	30	
Hexachloroethane	1.72	0.250	"	2.50		68.8	20.2-114		5.30	30	
Indeno(1,2,3-cd)pyrene	1.55	0.250	"	2.50		62.2	12.6-120		9.50	30	
Isophorone	1.86	0.250	"	2.50		74.5	27.2-113		7.04	30	
2-Methylnaphthalene	1.92	0.250	"	2.50		76.7	17.4-119		6.51	30	
2-Methylphenol	2.02	0.250	"	2.50		80.6	23.6-125		4.70	30	
3- & 4-Methylphenols	1.93	0.250	"	2.50		77.1	21.3-115		5.43	30	
Naphthalene	1.87	0.250	"	2.50		74.9	25.2-111		7.11	30	

Semivolatile Organic Compounds by EPA Method 8270C - Quality Control Data

York Analytical Laboratories, Inc.

Analyte	Result	Reporting Limit	Units	Spike Level	Source* Result	%REC	%REC Limits	Flag	RPD	RPD Limit	Flag
Batch BE31031 - EPA 3550B											
LCS Dup (BE31031-BSD1)								Prepared: 05/22/2013 Analyzed: 05/23/2013			
3-Nitroaniline	2.13	0.250	mg/kg wet	2.50		85.2	9.73-147		1.54	30	
4-Nitroaniline	2.02	0.250	"	2.50		80.9	6.42-169		0.247	30	
Nitrobenzene	1.74	0.250	"	2.50		69.8	21.8-118		6.65	30	
4-Nitrophenol	2.18	0.250	"	2.50		87.0	10-136		8.64	30	
2-Nitrophenol	1.85	0.250	"	2.50		74.1	20.6-119		6.78	30	
N-nitroso-di-n-propylamine	1.98	0.250	"	2.50		79.3	25.3-118		5.59	30	
N-Nitrosodimethylamine	1.61	0.250	"	2.50		64.4	10-142		4.43	30	
N-Nitrosodiphenylamine	2.71	0.250	"	2.50		109	35.8-132		3.23	30	
Pentachlorophenol	2.22	0.250	"	2.50		88.8	3.68-146		3.63	30	
Phenanthrene	2.09	0.250	"	2.50		83.8	31.2-105		5.21	30	
Phenol	1.88	0.250	"	2.50		75.2	23.2-117		6.18	30	
Pyrene	2.23	0.250	"	2.50		89.0	26.3-124		9.34	30	
Pyridine	1.39	0.250	"	2.50		55.8	10-122		5.07	30	
1,2,4-Trichlorobenzene	1.85	0.250	"	2.50		73.8	19.3-128		7.64	30	
2,4,5-Trichlorophenol	2.07	0.250	"	2.50		82.9	19.5-131		5.03	30	
2,4,6-Trichlorophenol	2.07	0.250	"	2.50		82.7	24.2-123		1.92	30	
Surrogate: 2,4,6-Tribromophenol	*3.28*		*"*	*3.75*		*87.3*	*15-110*				
Surrogate: 2-Fluorobiphenyl	*1.92*		*"*	*2.50*		*76.7*	*30-130*				
Surrogate: 2-Fluorophenol	*2.73*		*"*	*3.75*		*72.7*	*15-110*				
Surrogate: Nitrobenzene-d5	*1.63*		*"*	*2.50*		*65.3*	*30-130*				
Surrogate: Phenol-d5	*2.79*		*"*	*3.76*		*74.2*	*15-110*				
Surrogate: Terphenyl-d14	*2.25*		*"*	*2.50*		*89.9*	*30-130*				
Matrix Spike (BE31031-MS1)	*Source sample: 13E0711-02 (MW-7 (7-9))							Prepared: 05/22/2013 Analyzed: 05/23/2013			
Acenaphthene	2.12	0.274	mg/kg dry	2.74	ND	77.4	31.1-109				
Acenaphthylene	1.98	0.274	"	2.74	ND	72.3	31.1-106				
Aniline	1.31	0.274	"	2.74	ND	47.7	21-140				
Anthracene	2.18	0.274	"	2.74	ND	79.7	31.5-107				
Benzo(a)anthracene	1.99	0.274	"	2.74	ND	72.5	31.5-115				
Benzo(a)pyrene	2.41	0.274	"	2.74	ND	87.8	29.1-138				
Benzo(b)fluoranthene	1.96	0.274	"	2.74	ND	71.4	14.9-131				
Benzo(g,h,i)perylene	1.62	0.274	"	2.74	ND	59.0	6.56-121				
Benzyl alcohol	1.88	0.274	"	2.74	ND	68.5	25.4-119				
Benzo(k)fluoranthene	2.02	0.274	"	2.74	ND	73.8	29.1-121				
Benzyl butyl phthalate	2.27	0.274	"	2.74	ND	82.9	31.3-112				
4-Bromophenyl phenyl ether	2.12	0.274	"	2.74	ND	77.3	25.2-113				
4-Chloro-3-methylphenol	2.02	0.274	"	2.74	ND	73.7	29.5-124				
4-Chloroaniline	1.89	0.274	"	2.74	ND	68.9	10-177				
Bis(2-chloroethoxy)methane	1.74	0.274	"	2.74	ND	63.3	27.9-111				
Bis(2-chloroethyl)ether	1.53	0.274	"	2.74	ND	56.0	18-122				
Bis(2-chloroisopropyl)ether	1.39	0.274	"	2.74	ND	50.6	9.62-123				
Bis(2-ethylhexyl)phthalate	2.38	0.274	"	2.74	ND	86.8	25-105				
2-Chloronaphthalene	1.94	0.274	"	2.74	ND	70.7	31.7-108				
2-Chlorophenol	1.61	0.274	"	2.74	ND	58.8	20.3-125				
4-Chlorophenyl phenyl ether	2.22	0.274	"	2.74	ND	80.9	23.6-110				
Chrysene	2.22	0.274	"	2.74	ND	80.8	27.4-117				
Dibenzo(a,h)anthracene	2.05	0.274	"	2.74	ND	74.9	14.6-119				
Dibenzofuran	2.16	0.274	"	2.74	ND	78.7	30.2-108				
Di-n-butyl phthalate	2.09	0.274	"	2.74	ND	76.3	33.5-100				
1,2-Dichlorobenzene	1.28	0.274	"	2.74	ND	46.7	22.8-114				
1,4-Dichlorobenzene	1.34	0.274	"	2.74	ND	49.0	19.8-121				

Semivolatile Organic Compounds by EPA Method 8270C - Quality Control Data

York Analytical Laboratories, Inc.

Analyte	Result	Reporting Limit	Units	Spike Level	Source* Result	%REC	%REC Limits	Flag	RPD	RPD Limit	Flag
Batch BE31031 - EPA 3550B											
Matrix Spike (BE31031-MS1)	*Source sample: 13E0711-02 (MW-7 (7-9))							Prepared: 05/22/2013 Analyzed: 05/23/2013			
1,3-Dichlorobenzene	1.22	0.274	mg/kg dry	2.74	ND	44.5	20.6-119				
3,3'-Dichlorobenzidine	1.58	0.274	"	2.74	ND	57.6	10-180				
2,4-Dichlorophenol	1.95	0.274	"	2.74	ND	71.2	23.3-125				
Diethyl phthalate	2.05	0.274	"	2.74	ND	74.9	29.7-111				
2,4-Dimethylphenol	1.23	0.274	"	2.74	ND	44.8	29.8-115				
Dimethyl phthalate	1.98	0.274	"	2.74	ND	72.2	27-118				
2-Nitroaniline	2.16	0.274	"	2.74	ND	78.8	40-140				
4,6-Dinitro-2-methylphenol	1.87	0.548	"	2.74	ND	68.2	10-122				
2,4-Dinitrophenol	1.58	0.548	"	2.74	ND	57.5	10-151				
2,6-Dinitrotoluene	2.19	0.274	"	2.74	ND	79.8	26.1-119				
2,4-Dinitrotoluene	2.17	0.274	"	2.74	ND	79.1	21.4-126				
Di-n-octyl phthalate	2.14	0.274	"	2.74	ND	78.0	19-129				
Fluoranthene	2.13	0.274	"	2.74	ND	77.6	31.3-110				
Fluorene	2.24	0.274	"	2.74	ND	81.8	29.9-108				
Hexachlorobenzene	2.10	0.274	"	2.74	ND	76.5	31.7-102				
Hexachlorobutadiene	1.38	0.274	"	2.74	ND	50.5	10.1-134				
Hexachlorocyclopentadiene	1.13	0.274	"	2.74	ND	41.1	10-122				
Hexachloroethane	1.28	0.274	"	2.74	ND	46.7	20.2-114				
Indeno(1,2,3-cd)pyrene	1.99	0.274	"	2.74	ND	72.4	12.6-120				
Isophorone	1.75	0.274	"	2.74	ND	63.7	27.2-113				
2-Methylnaphthalene	1.80	0.274	"	2.74	ND	65.8	17.4-119				
2-Methylphenol	1.68	0.274	"	2.74	ND	61.4	23.6-125				
3- & 4-Methylphenols	1.71	0.274	"	2.74	ND	62.2	21.3-115				
Naphthalene	1.63	0.274	"	2.74	ND	59.3	25.2-111				
3-Nitroaniline	2.27	0.274	"	2.74	ND	82.8	9.73-147				
4-Nitroaniline	2.35	0.274	"	2.74	ND	85.8	6.42-169				
Nitrobenzene	1.52	0.274	"	2.74	ND	55.4	21.8-118				
4-Nitrophenol	2.29	0.274	"	2.74	ND	83.6	10-136				
2-Nitrophenol	1.62	0.274	"	2.74	ND	59.1	20.6-119				
N-nitroso-di-n-propylamine	1.81	0.274	"	2.74	ND	65.8	25.3-118				
N-Nitrosodimethylamine	1.36	0.274	"	2.74	ND	49.7	21-140				
N-Nitrosodiphenylamine	2.13	0.274	"	2.74	ND	77.7	35.8-132				
Pentachlorophenol	2.17	0.274	"	2.74	ND	79.2	3.68-146				
Phenanthrene	2.15	0.274	"	2.74	ND	78.5	31.2-105				
Phenol	1.72	0.274	"	2.74	ND	62.6	23.2-117				
Pyrene	2.50	0.274	"	2.74	ND	91.1	26.3-124				
Pyridine	1.10	0.274	"	2.74	ND	40.2	21-140				
1,2,4-Trichlorobenzene	1.52	0.274	"	2.74	ND	55.5	19.3-128				
2,4,5-Trichlorophenol	2.05	0.274	"	2.74	ND	74.9	19.5-131				
2,4,6-Trichlorophenol	1.95	0.274	"	2.74	ND	70.9	24.2-123				
Surrogate: 2,4,6-Tribromophenol	*3.05*		*"*	*4.11*		*74.3*	*15-110*				
Surrogate: 2-Fluorobiphenyl	*1.68*		*"*	*2.75*		*61.1*	*30-130*				
Surrogate: 2-Fluorophenol	*1.90*		*"*	*4.11*		*46.2*	*15-110*				
Surrogate: Nitrobenzene-d5	*1.04*		*"*	*2.74*		*37.8*	*30-130*				
Surrogate: Phenol-d5	*2.37*		*"*	*4.12*		*57.4*	*15-110*				
Surrogate: Terphenyl-d14	*2.50*		*"*	*2.74*		*91.1*	*30-130*				

Organochlorine Pesticides by EPA SW 846-8081 - Quality Control Data

York Analytical Laboratories, Inc.

Analyte	Result	Reporting Limit	Units	Spike Level	Source* Result	%REC	%REC Limits	Flag	RPD	RPD Limit	Flag
Batch BE31033 - EPA 3550B											
Blank (BE31033-BLK1)											
Prepared: 05/22/2013 Analyzed: 05/23/2013											
Toxaphene	ND	0.0250	mg/kg wet								
Methoxychlor	ND	0.00248	"								
Heptachlor epoxide	ND	0.000495	"								
Heptachlor	ND	0.000495	"								
gamma-BHC (Lindane)	ND	0.000495	"								
Endrin ketone	ND	0.000495	"								
Endrin aldehyde	ND	0.000495	"								
Endrin	ND	0.000495	"								
Endosulfan sulfate	ND	0.000495	"								
Endosulfan II	ND	0.000495	"								
Endosulfan I	ND	0.000495	"								
Dieldrin	ND	0.000495	"								
delta-BHC	ND	0.000495	"								
Chlordane, total	ND	0.00198	"								
beta-BHC	ND	0.000495	"								
alpha-BHC	ND	0.000495	"								
Aldrin	ND	0.000495	"								
4,4'-DDT	ND	0.000495	"								
4,4'-DDE	ND	0.000495	"								
4,4'-DDD	ND	0.000495	"								
Aroclor 1260	ND	0.0255	"								
Aroclor 1254	ND	0.0255	"								
Aroclor 1248	ND	0.0255	"								
Aroclor 1242	ND	0.0255	"								
Aroclor 1232	ND	0.0255	"								
Aroclor 1221	ND	0.0255	"								
Aroclor 1016	ND	0.0255	"								
Total PCBs	ND	0.0255	"								
Surrogate: Tetrachloro-m-xylene	*0.0801*		"	*0.100*		*80.1*	*30-150*				
Surrogate: Decachlorobiphenyl	*0.0739*		"	*0.100*		*73.5*	*30-150*				



Organochlorine Pesticides by EPA SW 846-8081 - Quality Control Data

York Analytical Laboratories, Inc.

Analyte	Result	Reporting Limit	Units	Spike Level	Source* Result	%REC	%REC Limits	Flag	RPD	RPD Limit	Flag
Batch BE31033 - EPA 3550B											
LCS (BE31033-BS1)								Prepared: 05/22/2013 Analyzed: 05/23/2013			
Methoxychlor	0.0353	0.00248	mg/kg wet	0.0500		70.6	40-140				
Heptachlor epoxide	0.0378	0.000495	"	0.0500		75.6	40-140				
Heptachlor	0.0301	0.000495	"	0.0500		60.2	40-140				
gamma-BHC (Lindane)	0.0391	0.000495	"	0.0500		78.2	40-140				
Endrin ketone	0.0348	0.000495	"	0.0500		69.6	40-140				
Endrin aldehyde	0.0361	0.000495	"	0.0500		72.3	40-140				
Endrin	0.0350	0.000495	"	0.0500		70.0	40-140				
Endosulfan sulfate	0.0267	0.000495	"	0.0500		53.4	40-140				
Endosulfan II	0.0304	0.000495	"	0.0500		60.8	40-140				
Endosulfan I	0.0376	0.000495	"	0.0500		75.3	40-140				
Dieldrin	0.0390	0.000495	"	0.0500		77.9	40-140				
delta-BHC	0.0364	0.000495	"	0.0500		72.8	40-140				
beta-BHC	0.0384	0.000495	"	0.0500		76.8	40-140				
alpha-BHC	0.0402	0.000495	"	0.0500		80.3	40-140				
Aldrin	0.0404	0.000495	"	0.0500		80.9	40-140				
4,4'-DDT	0.0438	0.000495	"	0.0500		87.6	40-140				
4,4'-DDE	0.0394	0.000495	"	0.0500		78.8	40-140				
4,4'-DDD	0.0400	0.000495	"	0.0500		80.1	40-140				
Surrogate: Tetrachloro-m-xylene	*0.0807*		*"*	*0.100*		*80.7*	*30-150*				
Surrogate: Decachlorobiphenyl	*0.0755*		*"*	*0.100*		*75.2*	*30-150*				
LCS (BE31033-BS2)								Prepared: 05/22/2013 Analyzed: 05/23/2013			
Aroclor 1260	0.359	0.0255	mg/kg wet	0.500		71.7	40-140				
Aroclor 1016	0.393	0.0255	"	0.500		78.6	40-140				
Surrogate: Tetrachloro-m-xylene	*0.0735*		*"*	*0.100*		*73.5*	*30-150*				
Surrogate: Decachlorobiphenyl	*0.0640*		*"*	*0.100*		*63.7*	*30-150*				
LCS Dup (BE31033-BSD1)								Prepared: 05/22/2013 Analyzed: 05/23/2013			
Methoxychlor	0.0347	0.00248	mg/kg wet	0.0500		69.4	40-140		1.79	200	
Heptachlor epoxide	0.0392	0.000495	"	0.0500		78.4	40-140		3.65	200	
Heptachlor	0.0324	0.000495	"	0.0500		64.7	40-140		7.21	200	
gamma-BHC (Lindane)	0.0403	0.000495	"	0.0500		80.5	40-140		2.90	200	
Endrin ketone	0.0361	0.000495	"	0.0500		72.2	40-140		3.71	200	
Endrin aldehyde	0.0382	0.000495	"	0.0500		76.3	40-140		5.44	200	
Endrin	0.0359	0.000495	"	0.0500		71.8	40-140		2.44	200	
Endosulfan sulfate	0.0281	0.000495	"	0.0500		56.2	40-140		5.07	200	
Endosulfan II	0.0330	0.000495	"	0.0500		66.0	40-140		8.17	200	
Endosulfan I	0.0397	0.000495	"	0.0500		79.3	40-140		5.21	200	
Dieldrin	0.0409	0.000495	"	0.0500		81.8	40-140		4.83	200	
delta-BHC	0.0373	0.000495	"	0.0500		74.7	40-140		2.60	200	
beta-BHC	0.0398	0.000495	"	0.0500		79.5	40-140		3.42	200	
alpha-BHC	0.0411	0.000495	"	0.0500		82.3	40-140		2.36	200	
Aldrin	0.0405	0.000495	"	0.0500		81.0	40-140		0.151	200	
4,4'-DDT	0.0446	0.000495	"	0.0500		89.2	40-140		1.75	200	
4,4'-DDE	0.0395	0.000495	"	0.0500		79.0	40-140		0.255	200	
4,4'-DDD	0.0403	0.000495	"	0.0500		80.5	40-140		0.578	200	
Surrogate: Tetrachloro-m-xylene	*0.0846*		*"*	*0.100*		*84.6*	*30-150*				
Surrogate: Decachlorobiphenyl	*0.0750*		*"*	*0.100*		*74.7*	*30-150*				

Organochlorine Pesticides by EPA SW 846-8081 - Quality Control Data

York Analytical Laboratories, Inc.

Analyte	Result	Reporting Limit	Units	Spike Level	Source* Result	%REC	%REC Limits	Flag	RPD	RPD Limit	Flag
Batch BE31033 - EPA 3550B											
LCS Dup (BE31033-BSD2)									Prepared: 05/22/2013 Analyzed: 05/23/2013		
Aroclor 1260	0.340	0.0255	mg/kg wet	0.500		68.1	40-140		5.24	25	
Aroclor 1016	0.377	0.0255	"	0.500		75.5	40-140		4.05	25	
Surrogate: Tetrachloro-m-xylene	*0.0700*		*"*	*0.100*		*70.0*	*30-150*				
Surrogate: Decachlorobiphenyl	*0.0600*		*"*	*0.100*		*59.7*	*30-150*				
Matrix Spike (BE31033-MS1)	*Source sample: 13E0711-03 (MW-9 (0-2))								Prepared: 05/22/2013 Analyzed: 05/23/2013		
Methoxychlor	0.0450	0.0137	mg/kg dry	0.0552	ND	81.6	30-150				
Heptachlor epoxide	0.0462	0.00273	"	0.0552	ND	83.7	30-150				
Heptachlor	0.0494	0.00273	"	0.0552	ND	89.5	30-150				
gamma-BHC (Lindane)	0.0470	0.00273	"	0.0552	ND	85.2	30-150				
Endrin ketone	0.0428	0.00273	"	0.0552	ND	77.6	30-150				
Endrin aldehyde	0.0402	0.00273	"	0.0552	ND	72.9	30-150				
Endrin	0.0506	0.00273	"	0.0552	ND	91.7	30-150				
Endosulfan sulfate	0.0382	0.00273	"	0.0552	ND	69.3	30-150				
Endosulfan II	0.0398	0.00273	"	0.0552	ND	72.1	30-150				
Endosulfan I	0.0400	0.00273	"	0.0552	ND	72.6	30-150				
Dieldrin	0.0449	0.00273	"	0.0552	ND	81.3	30-150				
delta-BHC	0.0414	0.00273	"	0.0552	ND	75.0	30-150				
beta-BHC	0.0364	0.00273	"	0.0552	ND	66.1	30-150				
alpha-BHC	0.0446	0.00273	"	0.0552	ND	80.8	30-150				
Aldrin	0.0463	0.00273	"	0.0552	ND	84.0	30-150				
4,4'-DDT	0.0463	0.00273	"	0.0552	ND	83.9	30-150				
4,4'-DDE	0.0360	0.00273	"	0.0552	ND	65.2	30-150				
4,4'-DDD	0.0458	0.00273	"	0.0552	ND	82.9	30-150				
Surrogate: Tetrachloro-m-xylene	*0.106*		*"*	*0.110*		*96.5*	*30-150*				
Surrogate: Decachlorobiphenyl	*0.0874*		*"*	*0.111*		*78.8*	*30-150*				

Polychlorinated Biphenyls (PCB) by EPA SW 846-8082/EPA Compendium Methods - Quality Control Data

York Analytical Laboratories, Inc.

Analyte	Result	Reporting Limit	Units	Spike Level	Source* Result	%REC	%REC Limits	Flag	RPD	RPD Limit	Flag
Batch BE31033 - EPA 3550B											
Blank (BE31033-BLK1)									Prepared: 05/22/2013 Analyzed: 05/23/2013		
Aroclor 1016	ND	0.0255	mg/kg wet								
Aroclor 1221	ND	0.0255	"								
Aroclor 1232	ND	0.0255	"								
Aroclor 1242	ND	0.0255	"								
Aroclor 1248	ND	0.0255	"								
Aroclor 1254	ND	0.0255	"								
Aroclor 1260	ND	0.0255	"								
Total PCBs	ND	0.0255	"								
Surrogate: Tetrachloro-m-xylene	*0.0865*		*"*	*0.100*		*86.5*	*30-150*				
Surrogate: Decachlorobiphenyl	*0.0690*		*"*	*0.100*		*68.7*	*30-150*				
LCS (BE31033-BS2)									Prepared: 05/22/2013 Analyzed: 05/23/2013		
Aroclor 1016	0.393	0.0255	mg/kg wet	0.500		78.6	40-140				
Aroclor 1260	0.359	0.0255	"	0.500		71.7	40-140				
Surrogate: Tetrachloro-m-xylene	*0.0735*		*"*	*0.100*		*73.5*	*30-150*				
Surrogate: Decachlorobiphenyl	*0.0640*		*"*	*0.100*		*63.7*	*30-150*				
LCS Dup (BE31033-BSD2)									Prepared: 05/22/2013 Analyzed: 05/23/2013		
Aroclor 1016	0.377	0.0255	mg/kg wet	0.500		75.5	40-140		4.05	25	
Aroclor 1260	0.340	0.0255	"	0.500		68.1	40-140		5.24	25	
Surrogate: Tetrachloro-m-xylene	*0.0700*		*"*	*0.100*		*70.0*	*30-150*				
Surrogate: Decachlorobiphenyl	*0.0600*		*"*	*0.100*		*59.7*	*30-150*				
Matrix Spike (BE31033-MS2)	*Source sample: 13E0711-02 (MW-7 (7-9))								Prepared: 05/22/2013 Analyzed: 05/23/2013		
Aroclor 1016	0.362	0.0280	mg/kg dry	0.548	ND	66.0	40-140				
Aroclor 1260	0.295	0.0280	"	0.548	ND	53.7	40-140				
Surrogate: Tetrachloro-m-xylene	*0.0669*		*"*	*0.110*		*61.0*	*30-150*				
Surrogate: Decachlorobiphenyl	*0.0521*		*"*	*0.110*		*47.3*	*30-150*				

Metals by EPA 6000 Series Methods - Quality Control Data

York Analytical Laboratories, Inc.

Analyte	Result	Reporting Limit	Units	Spike Level	Source* Result	%REC	%REC Limits	Flag	RPD	RPD Limit	Flag
Batch BE31041 - EPA 3050B											
Blank (BE31041-BLK1)									Prepared & Analyzed: 05/22/2013		
Aluminum	ND	2.00	mg/kg wet								
Antimony	ND	0.500	"								
Arsenic	ND	1.00	"								
Barium	ND	0.500	"								
Beryllium	ND	0.100	"								
Cadmium	ND	0.500	"								
Calcium	ND	5.00	"								
Chromium	ND	0.500	"								
Cobalt	ND	0.500	"								
Copper	ND	0.500	"								
Iron	ND	2.00	"								
Lead	ND	0.300	"								
Magnesium	ND	5.00	"								
Manganese	ND	1.00	"								
Nickel	ND	0.500	"								
Potassium	19.2	10.0	"								
Selenium	ND	0.500	"								
Silver	ND	0.500	"								
Sodium	159	10.0	"								
Thallium	ND	0.500	"								
Vanadium	ND	0.500	"								
Zinc	ND	0.500	"								
Duplicate (BE31041-DUP1)	*Source sample: 13E0711-02 (MW-7 (7-9))								Prepared & Analyzed: 05/22/2013		
Aluminum	9910	2.19	mg/kg dry		9940				0.314	35	
Antimony	ND	0.548	"		ND					35	
Arsenic	2.67	1.10	"		2.65				0.816	35	
Barium	144	0.548	"		143				0.942	35	
Beryllium	ND	0.110	"		ND					35	
Cadmium	ND	0.548	"		ND					35	
Calcium	2990	5.48	"		2980				0.351	35	
Chromium	17.1	0.548	"		17.0				0.670	35	
Cobalt	9.13	0.548	"		9.04				1.06	35	
Copper	13.1	0.548	"		12.9				1.02	35	
Iron	16900	2.19	"		16900				0.0446	35	
Lead	9.52	0.329	"		9.87				3.58	35	
Magnesium	5380	5.48	"		5410				0.639	35	
Manganese	219	1.10	"		215				1.52	35	
Nickel	15.8	0.548	"		15.8				0.124	35	
Potassium	3810	11.0	"		3820				0.279	35	
Selenium	ND	0.548	"		ND					35	
Silver	ND	0.548	"		ND					35	
Sodium	186	11.0	"		188				0.886	35	
Thallium	ND	0.548	"		ND					35	
Vanadium	36.9	0.548	"		36.6				0.604	35	
Zinc	48.9	0.548	"		49.3				0.768	35	

Metals by EPA 6000 Series Methods - Quality Control Data

York Analytical Laboratories, Inc.

Analyte	Result	Reporting Limit	Units	Spike Level	Source* Result	%REC	%REC Limits	Flag	RPD	RPD Limit	Flag
Batch BE31041 - EPA 3050B											
Matrix Spike (BE31041-MS1)	*Source sample: 13E0711-02 (MW-7 (7-9))							Prepared & Analyzed: 05/22/2013			
Aluminum	10100	2.19	mg/kg dry	219	9940	69.9	75-125	Low Bias			
Antimony	30.0	0.548	"	27.4	ND	109	75-125				
Arsenic	231	1.10	"	219	2.65	104	75-125				
Barium	366	0.548	"	219	143	102	75-125				
Beryllium	0.769	0.110	"	5.48	ND	14.0	75-125	Low Bias			
Cadmium	5.57	0.548	"	5.48	ND	101	75-125				
Chromium	41.0	0.548	"	21.9	17.0	109	75-125				
Cobalt	66.5	0.548	"	54.8	9.04	105	75-125				
Copper	41.7	0.548	"	27.4	12.9	105	75-125				
Iron	17200	2.19	"	110	16900	302	75-125	High Bias			
Lead	64.8	0.329	"	54.8	9.87	100	75-125				
Magnesium	5430	5.48	"		5410		75-125				
Manganese	270	1.10	"	54.8	215	99.3	75-125				
Nickel	73.8	0.548	"	54.8	15.8	106	75-125				
Potassium	3760	11.0	"		3820		75-125				
Silver	ND	0.548	"	5.48	ND		75-125	Low Bias			
Sodium	181	11.0	"		188		75-125				
Thallium	214	0.548	"	219	ND	97.7	75-125				
Vanadium	89.3	0.548	"	54.8	36.6	96.0	75-125				
Zinc	106	0.548	"	54.8	49.3	104	75-125				
Reference (BE31041-SRM1)								Prepared & Analyzed: 05/22/2013			
Aluminum	8730	2.00	mg/kg wet	8360		104	40.4-159				
Antimony	102	0.500	"	92.9		110	24.8-272				
Arsenic	97.4	1.00	"	94.5		103	69.2-131				
Barium	163	0.500	"	166		98.4	72.9-127				
Beryllium	53.7	0.100	"	52.6		102	73-127				
Cadmium	58.7	0.500	"	59.9		98.0	73.1-127				
Calcium	5860	5.00	"	6160		95.1	73.9-126				
Chromium	69.5	0.500	"	69.3		100	68.4-132				
Cobalt	106	0.500	"	101		104	74.2-125				
Copper	83.2	0.500	"	78.0		107	73.6-126				
Iron	13100	2.00	"	12800		102	31.8-168				
Lead	89.3	0.300	"	91.7		97.4	70.2-130				
Magnesium	3000	5.00	"	3030		98.9	66-134				
Manganese	283	1.00	"	283		99.9	73.9-125				
Nickel	64.4	0.500	"	56.6		114	70-130				
Potassium	3830	10.0	"	3820		100	64.7-136				
Selenium	164	0.500	"	159		103	67.9-133				
Silver	33.1	0.500	"	33.9		97.8	65.5-135				
Sodium	852	10.0	"	652		131	55.1-145				
Thallium	114	0.500	"	119		96.1	67.6-133				
Vanadium	55.9	0.500	"	56.3		99.3	53.3-147				
Zinc	138	0.500	"	137		101	67.4-133				

Mercury by EPA 7000/200 Series Methods - Quality Control Data

York Analytical Laboratories, Inc.

Analyte	Result	Reporting Limit	Units	Spike Level	Source* Result	%REC	%REC Limits	Flag	RPD	RPD Limit	Flag
Batch BE31043 - EPA SW846-7471											
Blank (BE31043-BLK1)									Prepared: 05/22/2013 Analyzed: 05/23/2013		
Mercury	ND	0.0330	mg/kg wet								
LCS (BE31043-BS1)									Prepared: 05/22/2013 Analyzed: 05/23/2013		
Mercury	3.01		mg/kg	3.73		80.7	67.6-131				
Duplicate (BE31043-DUP1)	*Source sample: 13E0711-01 (MW-7 (1-5))								Prepared: 05/22/2013 Analyzed: 05/23/2013		
Mercury	ND	0.0362	mg/kg dry		ND					35	
Matrix Spike (BE31043-MS1)	*Source sample: 13E0711-01 (MW-7 (1-5))								Prepared: 05/22/2013 Analyzed: 05/23/2013		
Mercury	0.320		mg/kg	0.333	ND	96.1	75-125				

Volatile Analysis Sample Containers

Lab ID	Client Sample ID	Volatile Sample Container
13E0711-01	MW-7 (1-5)	Encore Sampler
13E0711-02	MW-7 (7-9)	Encore Sampler
13E0711-03	MW-9 (0-2)	Encore Sampler
13E0711-04	MW-9 (6-8)	Encore Sampler
13E0711-05	MW-6 (0-2)	Encore Sampler
13E0711-06	MW-6 (9-11)	Encore Sampler
13E0711-07	MW-8 (0.5-2.5)	Encore Sampler
13E0711-08	MW-8 (7.5-9.5)	Encore Sampler
13E0711-09	TB-052113	40mL Clear Vial (pre-pres.) HCl; Cool to 4° C

Notes and Definitions

U	Analyte included in the analysis, but not detected
S-BN	Base/Neutral surrogate recovery outside of control limits. The data was accepted based on valid recovery of remaining two base/neutral surrogates.
S-04	The surrogate recovery for this sample is outside of established control limits due to a sample matrix effect.
QM-07	The spike recovery was outside acceptance limits for the MS and/or MSD. The batch was accepted based on acceptable LCS recovery.
QL-02	This LCS analyte is outside Laboratory Recovery limits due the analyte behavior using the referenced method. The reference method has certain limitations with respect to analytes of this nature.
J	Detected below the Reporting Limit but greater than or equal to the Method Detection Limit (MDL); therefore, the result is an estimated concentration.
E	The concentration indicated for this analyte is an estimated value above the calibration range of the instrument. This value is considered an estimate.
D	The result reported is from a dilution of the sample due to levels of target compounds found
B	Analyte is found in the associated analysis batch blank. For volatiles, methylene chloride and acetone are common lab contaminants. Data users should consider anything <10x the blank value as artifact.

ND	Analyte NOT DETECTED at the stated Reporting Limit (RL) or above.
RL	REPORTING LIMIT - the minimum reportable value based upon the lowest point in the analyte calibration curve.
MDL	METHOD DETECTION LIMIT - the minimum concentration that can be measured and reported with a 99% confidence that the concentration is greater than zero. If requested or required, a value reported below the RL and above the MDL is considered estimated and is noted with a "J" flag.
NR	Not reported
RPD	Relative Percent Difference
Wet	The data has been reported on an as-received (wet weight) basis
Low Bias	Low Bias flag indicates that the recovery of the flagged analyte is below the laboratory or regulatory lower control limit. The data user should take note that this analyte may be biased low but should evaluate multiple lines of evidence including the LCS and site-specific MS/MSD data to draw bias conclusions. In cases where no site-specific MS/MSD was requested, only the LCS data can be used to evaluate such bias.

High Bias — High Bias flag indicates that the recovery of the flagged analyte is above the laboratory or regulatory upper control limit. The data user should take note that this analyte may be biased high but should evaluate multiple lines of evidence including the LCS and site-specific MS/MSD data to draw bias conclusions. In cases where no site-specific MS/MSD was requested, only the LCS data can be used to evaluate such bias.

Non-Dir. — Non-dir. flag (Non-Directional Bias) indicates that the Relative Percent Difference (RPD) (a measure of precision) among the MS and MSD data is outside the laboratory or regulatory control limit. This alerts the data user where the MS and MSD are from site-specific samples that the RPD is high due to either non-homogeneous distribution of target analyte between the MS/MSD or indicates poor reproducibility for other reasons.

If EPA SW-846 method 8270 is included herein it is noted that the target compound N-nitrosodiphenylamine (NDPA) decomposes in the gas chromatographic inlet and cannot be separated from diphenylamine (DPA). These results could actually represent 100% DPA, 100% NDPA or some combination of the two.
For this reason, York reports the combined result for n-nitrosodiphenylamine and diphenylamine for either of these compounds as a combined concentration as Diphenylamine.

If Total PCBs are detected and the target aroclors reported are "Not detected", the Total PCB value is reported due to the presence of either or both Aroclors 1262 and 1268 which are non-target aroclors for some regulatory lists.

2-chloroethylvinyl ether readily breaks down under acidic conditions. Samples that are acid preserved, including standards will exhibit breakdown. The data user should take note.

Certification for pH is no longer offered by NYDOH ELAP.

Semi-Volatile and Volatile analyses are reported down to the MDL, with values between the MDL and the RL being "J" flagged as estimated results.

YORK ANALYTICAL LABORATORIES INC
120 RESEARCH DR.
STRATFORD, CT 06615
(203) 325-1371
FAX (203) 357-0166

Field Chain-of-Custody Record

NOTE: York's Std. Terms & Conditions are listed on the back side of this document. This document serves as your written authorization to York to proceed with the analyses requested and your signature binds you to York's Std. Terms & Conditions.

York Project No. 13E0711

YOUR Information

Company: Langan Engineering
Address: 360 W 31st St 8th Fl NY, NY 10001
Phone No. (212)479-5400
Contact Person: Brandon Nathe
E-Mail Address: BNathe@langan.com

Report To:

Company: SAME
Address:
Phone No.
Attention: Paul McMahon
E-Mail Address: PMcMahon@langan.com

Invoice To:

Company: SAME
Address:
Phone No.
Attention:
E-Mail Address:

YOUR Project ID

170246501

Purchase Order No.

Samples from: CT ___ NY ✓ NJ ___

Turn-Around Time

- RUSH - Same Day ☐
- RUSH - Next Day ☐
- RUSH - Two Day ☐
- RUSH - Three Day ☐
- RUSH - Four Day ☑
- Standard(5-7 Days) ☐

Report Type

- Summary Report X
- Summary w/ QA Summary
- CT RCP Package
- CTRCP DQA/DUE Pkg
- NY ASP A Package
- NY ASP B Package X
- NJDEP Red. Deliv.

Electronic Data Deliverables (EDD)

- Simple Excel
- NYSDEC EQuIS X
- EQuIS (std)
- EZ-EDD (EQuIS)
- NJDEP SRP HazSite EDD
- GIS/KEY (std)
- Other

York Regulatory Comparison Excel Spreadsheet X
Compare to the following Regs. (please fill in):
Part 375 Unrestricted

Print Clearly and Legibly. All Information must be complete. Samples will NOT be logged in and the turn-around time clock will not begin until any questions by York are resolved.

Paul McMahon
Samples Collected/Authorized By (Signature)

Paul McMahon
Name (printed)

Matrix Codes
S - soil
Other - specify(oil, etc.)
WW - wastewater
GW - groundwater
DW - drinking water
Air-A - ambient air
Air-SV - soil vapor

Volatiles		Semi-Vols.	Pest/PCB/Herb	Metals	Misc. Org.	Full Lists	Misc.
8260 full	TICs	8270 or 625	8082PCB	RCRA8	TPH GRO	Pri.Poll.	Corrosivity
624	Site Spec.	STARS list	8081Pest	PP13 list	TPH DRO	TCL Organics	Reactivity
STARS list	Nassau Co.	BN Only	8151Herb	TAL	CT ETPH	TAL Met/CN	Ignitability
BTEX	Suffolk Co.	Acids Only	CT RCP	CT15 list	NY 310-13	Full TCLP	Flash Point
MTBE	Ketones	PAH list	App. IX	TAGM list	TPH 1664	Full App. IX	Sieve Anal.
TCL list	Oxygenates	TAGM list	Site Spec.	NJDEP list	Air TO14A	Part 360-Routine	Heterotrophs
TAGM list	TCLP list	CT RCP list	SPLP or TCLP	Total	Air TO15	Part 360-Baseline	TOX
CT RCP list	524.2	TCL list	TCLP Pest	Dissolved	Air STARS	Part 360-Expanded No Dioxins/Furans	BTU/lb.
Arom. only	502.2	NJDEP list	TCLP Herb	SPLP or TCLP	Air VPH	Part 360-Expanded Full List	Aquatic Tox.
Halog.only	NJDEP list	App. IX	Chlordane	Indiv. Metals	Air TICs	NYCDEP Sewer	TOC
App.IX list	SPLP or TCLP	TCLP BNA	608 Pest	LIST Below	Methane	NYSDEC Sewer	Asbestos
8021B list		SPLP or TCLP	608 PCB		Helium	TAGM	Silica

Sample Identification	Date/Time Sampled	Sample Matrix	Choose Analyses Needed from the Menu Above and Enter Below	Container Description(s)
MW-7 (1-5)	5/20/13 13:25	S	VOC/SVOC/Metals/PCB/Pest (see circled)	1oz, 3 encore, 1 VOA vial
MW-7 (7-9)	5/20/13 13:35		VOC/SVOC/Metals/PCB	
MW-9 (0-2)	5/20/13 15:35		VOC/SVOC/Metals/PCB/Pest	
MW-9 (6-8)	5/20/13 15:45		VOC/SVOC/Metals/PCB	
MW-6 (0-2)	5/20/13 15:00		VOC/SVOC/Metals/PCB/Pest	
MW-6 (9-11)	5/20/13 15:18		VOC/SVOC/Metals/PCB	
MW-8 (0.5-2.5)	5/20/13 14:00		VOC/SVOC/Metals/PCB/Pest	
MW-8 (7.5-9.5)	5/20/13 14:40		VOC/SVOC/Metals/PCB	
TB-052113	5/21/13	DI Water	VOC	1 VOA

Comments

Preservation Check those Applicable: 4°C ___ Frozen ___ HCl ___ MeOH ___ HNO_3 ___ H_2SO_4 ___ NaOH ___ ZnAc ___ Ascorbic Acid ___ Other ___

Special Instructions

Field Filtered ☐
Lab to Filter ☐

Paul McMahon	5/20/13 8:00	KBaker	5-21-13 8AM
Samples Relinquished By	Date/Time	Samples Received By	Date/Time
		Pgrace	5-21-13 1645
Samples Relinquished By	Date/Time	Samples Received in LAB by	Date/Time

Temperature on Receipt 3.6 °C

Technical Report

prepared for:

Langan Engineering & Environmental Services (NYC)
21 Penn Plaza, 360 West 31st Street
New York NY, 10001
Attention: Paul McMahon

Report Date: 05/29/2013
Client Project ID: 170246501
York Project (SDG) No.: 13E0744

Report Date: 05/29/2013
Client Project ID: 170246501
York Project (SDG) No.: 13E0744

Langan Engineering & Environmental Services (NYC)
21 Penn Plaza, 360 West 31st Street
New York NY, 10001
Attention: Paul McMahon

Purpose and Results

This report contains the analytical data for the sample(s) identified on the attached chain-of-custody received in our laboratory on May 22, 2013 and listed below. The project was identified as your project: **170246501**.

The analyses were conducted utilizing appropriate EPA, Standard Methods, and ASTM methods as detailed in the data summary tables.

All samples were received in proper condition meeting the customary acceptance requirements for environmental samples except those indicated under the Notes section of this report.

All analyses met the method and laboratory standard operating procedure requirements except as indicated by any data flags, the meaning of which are explained in the attachment to this report, and case narrative if applicable.

The results of the analyses, which are all reported on dry weight basis (soils) unless otherwise noted, are detailed in the following pages.

Please contact Client Services at 203.325.1371 with any questions regarding this report.

York Sample ID	Client Sample ID	Matrix	Date Collected	Date Received
13E0744-01	MW-5 (0-2)	Soil	05/21/2013	05/22/2013
13E0744-02	MW-5 (6-8)	Soil	05/21/2013	05/22/2013
13E0744-03	LG-20 (0-2)	Soil	05/21/2013	05/22/2013
13E0744-04	LG-20 (22-24)	Soil	05/21/2013	05/22/2013
13E0744-05	LG-21 (0-2)	Soil	05/21/2013	05/22/2013
13E0744-06	LG-21 (20-22)	Soil	05/21/2013	05/22/2013
13E0744-07	MW-10 (1-3)	Soil	05/21/2013	05/22/2013
13E0744-08	MW-10 (32-34)	Soil	05/21/2013	05/22/2013
13E0744-09	LG-19 (0-2)	Soil	05/21/2013	05/22/2013
13E0744-10	LG-19 (26-28)	Soil	05/21/2013	05/22/2013
13E0744-11	DUP-1 (052113)	Soil	05/21/2013	05/22/2013
13E0744-12	TB_052113	Water	05/21/2013	05/22/2013

General Notes for York Project (SDG) No.: 13E0744

1. The RLs and MDLs (Reporting Limit and Method Detection Limit respectively) reported are adjusted for any dilution necessary due to the levels of target and/or non-target analytes and matrix interference. The RL(REPORTING LIMIT) is based upon the lowest standard utilized for the calibration where applicable.
2. Samples are retained for a period of thirty days after submittal of report, unless other arrangements are made.
3. York's liability for the above data is limited to the dollar value paid to York for the referenced project.
4. This report shall not be reproduced without the written approval of York Analytical Laboratories, Inc.
5. All samples were received in proper condition for analysis with proper documentation, unless otherwise noted.
6. All analyses conducted met method or Laboratory SOP requirements. See the Qualifiers and/or Narrative sections for further information.
7. It is noted that no analyses reported herein were subcontracted to another laboratory, unless noted in the report.
8. This report reflects results that relate only to the samples submitted on the attached chain-of-custody form(s) received by York.

Approved By: 

Date: 05/29/2013

Benjamin Gulizia
Laboratory Director

YORK

Sample Information

Client Sample ID: MW-5 (0-2)

York Sample ID: 13E0744-01

York Project (SDG) No.	Client Project ID	Matrix	Collection Date/Time	Date Received
13E0744	170246501	Soil	May 21, 2013 10:25 am	05/22/2013

Volatile Organics, 8260 List

Log-in Notes:

Sample Notes:

Sample Prepared by Method: EPA 5035A

CAS No.	Parameter	Result	Flag	Units	MDL	RL	Dilution	Reference Method	Date/Time Prepared	Date/Time Analyzed	Analyst
630-20-6	1,1,1,2-Tetrachloroethane	ND	U	mg/kg dry	0.0027	0.0054	1	EPA SW846-8260B	05/23/2013 10:55	05/23/2013 14:02	SS
71-55-6	1,1,1-Trichloroethane	ND	U	mg/kg dry	0.0027	0.0054	1	EPA SW846-8260B	05/23/2013 10:55	05/23/2013 14:02	SS
79-34-5	1,1,2,2-Tetrachloroethane	ND	U	mg/kg dry	0.0027	0.0054	1	EPA SW846-8260B	05/23/2013 10:55	05/23/2013 14:02	SS
76-13-1	,1,2-Trichloro-1,2,2-trifluoroethane (Freon 113	ND	U	mg/kg dry	0.0027	0.0054	1	EPA SW846-8260B	05/23/2013 10:55	05/23/2013 14:02	SS
79-00-5	1,1,2-Trichloroethane	ND	U	mg/kg dry	0.0027	0.0054	1	EPA SW846-8260B	05/23/2013 10:55	05/23/2013 14:02	SS
75-34-3	1,1-Dichloroethane	ND	U	mg/kg dry	0.0027	0.0054	1	EPA SW846-8260B	05/23/2013 10:55	05/23/2013 14:02	SS
75-35-4	1,1-Dichloroethylene	ND	U	mg/kg dry	0.0027	0.0054	1	EPA SW846-8260B	05/23/2013 10:55	05/23/2013 14:02	SS
563-58-6	1,1-Dichloropropylene	ND	U	mg/kg dry	0.0027	0.0054	1	EPA SW846-8260B	05/23/2013 10:55	05/23/2013 14:02	SS
87-61-6	1,2,3-Trichlorobenzene	ND	U	mg/kg dry	0.0027	0.0054	1	EPA SW846-8260B	05/23/2013 10:55	05/23/2013 14:02	SS
96-18-4	1,2,3-Trichloropropane	ND	U	mg/kg dry	0.0027	0.0054	1	EPA SW846-8260B	05/23/2013 10:55	05/23/2013 14:02	SS
120-82-1	1,2,4-Trichlorobenzene	ND	U	mg/kg dry	0.0027	0.0054	1	EPA SW846-8260B	05/23/2013 10:55	05/23/2013 14:02	SS
95-63-6	1,2,4-Trimethylbenzene	ND	U	mg/kg dry	0.0027	0.0054	1	EPA SW846-8260B	05/23/2013 10:55	05/23/2013 14:02	SS
96-12-8	1,2-Dibromo-3-chloropropane	ND	U	mg/kg dry	0.0027	0.0054	1	EPA SW846-8260B	05/23/2013 10:55	05/23/2013 14:02	SS
106-93-4	1,2-Dibromoethane	ND	U	mg/kg dry	0.0027	0.0054	1	EPA SW846-8260B	05/23/2013 10:55	05/23/2013 14:02	SS
95-50-1	1,2-Dichlorobenzene	ND	U	mg/kg dry	0.0027	0.0054	1	EPA SW846-8260B	05/23/2013 10:55	05/23/2013 14:02	SS
107-06-2	1,2-Dichloroethane	ND	U	mg/kg dry	0.0027	0.0054	1	EPA SW846-8260B	05/23/2013 10:55	05/23/2013 14:02	SS
78-87-5	1,2-Dichloropropane	ND	U	mg/kg dry	0.0027	0.0054	1	EPA SW846-8260B	05/23/2013 10:55	05/23/2013 14:02	SS
108-67-8	1,3,5-Trimethylbenzene	ND	U	mg/kg dry	0.0027	0.0054	1	EPA SW846-8260B	05/23/2013 10:55	05/23/2013 14:02	SS
541-73-1	1,3-Dichlorobenzene	ND	U	mg/kg dry	0.0027	0.0054	1	EPA SW846-8260B	05/23/2013 10:55	05/23/2013 14:02	SS
142-28-9	1,3-Dichloropropane	ND	U	mg/kg dry	0.0027	0.0054	1	EPA SW846-8260B	05/23/2013 10:55	05/23/2013 14:02	SS
106-46-7	1,4-Dichlorobenzene	ND	U	mg/kg dry	0.0027	0.0054	1	EPA SW846-8260B	05/23/2013 10:55	05/23/2013 14:02	SS
123-91-1	1,4-Dioxane	ND	U	mg/kg dry	0.054	0.11	1	EPA SW846-8260B	05/23/2013 10:55	05/23/2013 14:02	SS
594-20-7	2,2-Dichloropropane	ND	U	mg/kg dry	0.0027	0.0054	1	EPA SW846-8260B	05/23/2013 10:55	05/23/2013 14:02	SS
78-93-3	2-Butanone	ND	U	mg/kg dry	0.0027	0.0054	1	EPA SW846-8260B	05/23/2013 10:55	05/23/2013 14:02	SS
95-49-8	2-Chlorotoluene	ND	U	mg/kg dry	0.0027	0.0054	1	EPA SW846-8260B	05/23/2013 10:55	05/23/2013 14:02	SS
106-43-4	4-Chlorotoluene	ND	U	mg/kg dry	0.0027	0.0054	1	EPA SW846-8260B	05/23/2013 10:55	05/23/2013 14:02	SS
67-64-1	Acetone	**0.0029**	J, B	mg/kg dry	0.0027	0.011	1	EPA SW846-8260B	05/23/2013 10:55	05/23/2013 14:02	SS
71-43-2	Benzene	ND	U	mg/kg dry	0.0027	0.0054	1	EPA SW846-8260B	05/23/2013 10:55	05/23/2013 14:02	SS
108-86-1	Bromobenzene	ND	U	mg/kg dry	0.0027	0.0054	1	EPA SW846-8260B	05/23/2013 10:55	05/23/2013 14:02	SS
74-97-5	Bromochloromethane	ND	U	mg/kg dry	0.0027	0.0054	1	EPA SW846-8260B	05/23/2013 10:55	05/23/2013 14:02	SS
75-27-4	Bromodichloromethane	ND	U	mg/kg dry	0.0027	0.0054	1	EPA SW846-8260B	05/23/2013 10:55	05/23/2013 14:02	SS
75-25-2	Bromoform	ND	U	mg/kg dry	0.0027	0.0054	1	EPA SW846-8260B	05/23/2013 10:55	05/23/2013 14:02	SS

Sample Information

Client Sample ID: MW-5 (0-2) **York Sample ID:** 13E0744-01

York Project (SDG) No.	Client Project ID	Matrix	Collection Date/Time	Date Received
13E0744	170246501	Soil	May 21, 2013 10:25 am	05/22/2013

Volatile Organics, 8260 List

Log-in Notes:

Sample Notes:

Sample Prepared by Method: EPA 5035A

CAS No.	Parameter	Result	Flag	Units	MDL	RL	Dilution	Reference Method	Date/Time Prepared	Date/Time Analyzed	Analyst
74-83-9	Bromomethane	ND	U	mg/kg dry	0.0027	0.0054	1	EPA SW846-8260B	05/23/2013 10:55	05/23/2013 14:02	SS
56-23-5	Carbon tetrachloride	ND	U	mg/kg dry	0.0027	0.0054	1	EPA SW846-8260B	05/23/2013 10:55	05/23/2013 14:02	SS
108-90-7	Chlorobenzene	ND	U	mg/kg dry	0.0027	0.0054	1	EPA SW846-8260B	05/23/2013 10:55	05/23/2013 14:02	SS
75-00-3	Chloroethane	ND	U	mg/kg dry	0.0027	0.0054	1	EPA SW846-8260B	05/23/2013 10:55	05/23/2013 14:02	SS
67-66-3	Chloroform	ND	U	mg/kg dry	0.0027	0.0054	1	EPA SW846-8260B	05/23/2013 10:55	05/23/2013 14:02	SS
74-87-3	Chloromethane	ND	U	mg/kg dry	0.0027	0.0054	1	EPA SW846-8260B	05/23/2013 10:55	05/23/2013 14:02	SS
156-59-2	cis-1,2-Dichloroethylene	ND	U	mg/kg dry	0.0027	0.0054	1	EPA SW846-8260B	05/23/2013 10:55	05/23/2013 14:02	SS
10061-01-5	cis-1,3-Dichloropropylene	ND	U	mg/kg dry	0.0027	0.0054	1	EPA SW846-8260B	05/23/2013 10:55	05/23/2013 14:02	SS
124-48-1	Dibromochloromethane	ND	U	mg/kg dry	0.0027	0.0054	1	EPA SW846-8260B	05/23/2013 10:55	05/23/2013 14:02	SS
74-95-3	Dibromomethane	ND	U	mg/kg dry	0.0027	0.0054	1	EPA SW846-8260B	05/23/2013 10:55	05/23/2013 14:02	SS
75-71-8	Dichlorodifluoromethane	ND	U	mg/kg dry	0.0027	0.0054	1	EPA SW846-8260B	05/23/2013 10:55	05/23/2013 14:02	SS
100-41-4	Ethyl Benzene	ND	U	mg/kg dry	0.0027	0.0054	1	EPA SW846-8260B	05/23/2013 10:55	05/23/2013 14:02	SS
87-68-3	Hexachlorobutadiene	ND	U	mg/kg dry	0.0027	0.0054	1	EPA SW846-8260B	05/23/2013 10:55	05/23/2013 14:02	SS
98-82-8	Isopropylbenzene	ND	U	mg/kg dry	0.0027	0.0054	1	EPA SW846-8260B	05/23/2013 10:55	05/23/2013 14:02	SS
1634-04-4	Methyl tert-butyl ether (MTBE)	ND	U	mg/kg dry	0.0027	0.0054	1	EPA SW846-8260B	05/23/2013 10:55	05/23/2013 14:02	SS
75-09-2	Methylene chloride	**0.0063**	J	mg/kg dry	0.0027	0.011	1	EPA SW846-8260B	05/23/2013 10:55	05/23/2013 14:02	SS
91-20-3	Naphthalene	ND	U	mg/kg dry	0.0027	0.011	1	EPA SW846-8260B	05/23/2013 10:55	05/23/2013 14:02	SS
104-51-8	n-Butylbenzene	ND	U	mg/kg dry	0.0027	0.0054	1	EPA SW846-8260B	05/23/2013 10:55	05/23/2013 14:02	SS
103-65-1	n-Propylbenzene	ND	U	mg/kg dry	0.0027	0.0054	1	EPA SW846-8260B	05/23/2013 10:55	05/23/2013 14:02	SS
95-47-6	o-Xylene	ND	U	mg/kg dry	0.0027	0.0054	1	EPA SW846-8260B	05/23/2013 10:55	05/23/2013 14:02	SS
179601-23-1	p- & m- Xylenes	ND	U	mg/kg dry	0.0054	0.011	1	EPA SW846-8260B	05/23/2013 10:55	05/23/2013 14:02	SS
99-87-6	p-Isopropyltoluene	ND	U	mg/kg dry	0.0027	0.0054	1	EPA SW846-8260B	05/23/2013 10:55	05/23/2013 14:02	SS
135-98-8	sec-Butylbenzene	ND	U	mg/kg dry	0.0027	0.0054	1	EPA SW846-8260B	05/23/2013 10:55	05/23/2013 14:02	SS
100-42-5	Styrene	ND	U	mg/kg dry	0.0027	0.0054	1	EPA SW846-8260B	05/23/2013 10:55	05/23/2013 14:02	SS
98-06-6	tert-Butylbenzene	ND	U	mg/kg dry	0.0027	0.0054	1	EPA SW846-8260B	05/23/2013 10:55	05/23/2013 14:02	SS
127-18-4	Tetrachloroethylene	ND	U	mg/kg dry	0.0027	0.0054	1	EPA SW846-8260B	05/23/2013 10:55	05/23/2013 14:02	SS
108-88-3	Toluene	ND	U	mg/kg dry	0.0027	0.0054	1	EPA SW846-8260B	05/23/2013 10:55	05/23/2013 14:02	SS
156-60-5	trans-1,2-Dichloroethylene	ND	U	mg/kg dry	0.0027	0.0054	1	EPA SW846-8260B	05/23/2013 10:55	05/23/2013 14:02	SS
10061-02-6	trans-1,3-Dichloropropylene	ND	U	mg/kg dry	0.0027	0.0054	1	EPA SW846-8260B	05/23/2013 10:55	05/23/2013 14:02	SS
79-01-6	Trichloroethylene	ND	U	mg/kg dry	0.0027	0.0054	1	EPA SW846-8260B	05/23/2013 10:55	05/23/2013 14:02	SS
75-69-4	Trichlorofluoromethane	ND	U	mg/kg dry	0.0027	0.0054	1	EPA SW846-8260B	05/23/2013 10:55	05/23/2013 14:02	SS
75-01-4	Vinyl Chloride	ND	U	mg/kg dry	0.0027	0.0054	1	EPA SW846-8260B	05/23/2013 10:55	05/23/2013 14:02	SS

Sample Information

Client Sample ID: MW-5 (0-2)

York Sample ID: 13E0744-01

York Project (SDG) No.	Client Project ID	Matrix	Collection Date/Time	Date Received
13E0744	170246501	Soil	May 21, 2013 10:25 am	05/22/2013

Volatile Organics, 8260 List

Log-in Notes:

Sample Notes:

Sample Prepared by Method: EPA 5035A

CAS No.	Parameter	Result	Flag	Units	MDL	RL	Dilution	Reference Method	Date/Time Prepared	Date/Time Analyzed	Analyst
1330-20-7	Xylenes, Total	ND	U	mg/kg dry	0.0081	0.016	1	EPA SW846-8260B	05/23/2013 10:55	05/23/2013 14:02	SS
108-05-4	Vinyl acetate	ND	U	mg/kg dry	0.0027	0.0054	1	EPA SW846-8260B	05/23/2013 10:55	05/23/2013 14:02	SS

	Surrogate Recoveries	Result	Acceptance Range
17060-07-0	*Surrogate: 1,2-Dichloroethane-d4*	*100 %*	*73-130*
460-00-4	*Surrogate: p-Bromofluorobenzene*	*110 %*	*72-127*
2037-26-5	*Surrogate: Toluene-d8*	*100 %*	*84-117*

Semi-Volatiles, 8270 Target List

Log-in Notes:

Sample Notes:

Sample Prepared by Method: EPA 3550B

CAS No.	Parameter	Result	Flag	Units	MDL	RL	Dilution	Reference Method	Date/Time Prepared	Date/Time Analyzed	Analyst
83-32-9	Acenaphthene	ND	U	mg/kg dry	0.0706	0.195	1	EPA SW-846 8270C	05/24/2013 06:47	05/24/2013 17:59	SR
208-96-8	Acenaphthylene	ND	U	mg/kg dry	0.0936	0.195	1	EPA SW-846 8270C	05/24/2013 06:47	05/24/2013 17:59	SR
62-53-3	Aniline	ND	U	mg/kg dry	0.112	0.195	1	EPA SW-846 8270C	05/24/2013 06:47	05/24/2013 17:59	SR
120-12-7	Anthracene	ND	U	mg/kg dry	0.106	0.195	1	EPA SW-846 8270C	05/24/2013 06:47	05/24/2013 17:59	SR
56-55-3	Benzo(a)anthracene	ND	U	mg/kg dry	0.0729	0.195	1	EPA SW-846 8270C	05/24/2013 06:47	05/24/2013 17:59	SR
50-32-8	Benzo(a)pyrene	ND	U	mg/kg dry	0.0772	0.195	1	EPA SW-846 8270C	05/24/2013 06:47	05/24/2013 17:59	SR
205-99-2	Benzo(b)fluoranthene	ND	U	mg/kg dry	0.163	0.195	1	EPA SW-846 8270C	05/24/2013 06:47	05/24/2013 17:59	SR
191-24-2	Benzo(g,h,i)perylene	ND	U	mg/kg dry	0.0648	0.195	1	EPA SW-846 8270C	05/24/2013 06:47	05/24/2013 17:59	SR
100-51-6	Benzyl alcohol	ND	U	mg/kg dry	0.195	0.195	1	EPA SW-846 8270C	05/24/2013 06:47	05/24/2013 17:59	SR
207-08-9	Benzo(k)fluoranthene	ND	U	mg/kg dry	0.195	0.195	1	EPA SW-846 8270C	05/24/2013 06:47	05/24/2013 17:59	SR
85-68-7	Benzyl butyl phthalate	ND	U	mg/kg dry	0.108	0.195	1	EPA SW-846 8270C	05/24/2013 06:47	05/24/2013 17:59	SR
101-55-3	4-Bromophenyl phenyl ether	ND	U	mg/kg dry	0.0940	0.195	1	EPA SW-846 8270C	05/24/2013 06:47	05/24/2013 17:59	SR
59-50-7	4-Chloro-3-methylphenol	ND	U	mg/kg dry	0.131	0.195	1	EPA SW-846 8270C	05/24/2013 06:47	05/24/2013 17:59	SR
106-47-8	4-Chloroaniline	ND	U	mg/kg dry	0.0507	0.195	1	EPA SW-846 8270C	05/24/2013 06:47	05/24/2013 17:59	SR
111-91-1	Bis(2-chloroethoxy)methane	ND	U	mg/kg dry	0.0671	0.195	1	EPA SW-846 8270C	05/24/2013 06:47	05/24/2013 17:59	SR
111-44-4	Bis(2-chloroethyl)ether	ND	U	mg/kg dry	0.0995	0.195	1	EPA SW-846 8270C	05/24/2013 06:47	05/24/2013 17:59	SR
108-60-1	Bis(2-chloroisopropyl)ether	ND	U	mg/kg dry	0.0687	0.195	1	EPA SW-846 8270C	05/24/2013 06:47	05/24/2013 17:59	SR
117-81-7	Bis(2-ethylhexyl)phthalate	ND	U	mg/kg dry	0.135	0.195	1	EPA SW-846 8270C	05/24/2013 06:47	05/24/2013 17:59	SR
91-58-7	2-Chloronaphthalene	ND	U	mg/kg dry	0.105	0.195	1	EPA SW-846 8270C	05/24/2013 06:47	05/24/2013 17:59	SR
95-57-8	2-Chlorophenol	ND	U	mg/kg dry	0.0644	0.195	1	EPA SW-846 8270C	05/24/2013 06:47	05/24/2013 17:59	SR
7005-72-3	4-Chlorophenyl phenyl ether	ND	U	mg/kg dry	0.114	0.195	1	EPA SW-846 8270C	05/24/2013 06:47	05/24/2013 17:59	SR
218-01-9	Chrysene	ND	U	mg/kg dry	0.0897	0.195	1	EPA SW-846 8270C	05/24/2013 06:47	05/24/2013 17:59	SR
53-70-3	Dibenzo(a,h)anthracene	ND	U	mg/kg dry	0.0784	0.195	1	EPA SW-846 8270C	05/24/2013 06:47	05/24/2013 17:59	SR
132-64-9	Dibenzofuran	ND	U	mg/kg dry	0.0909	0.195	1	EPA SW-846 8270C	05/24/2013 06:47	05/24/2013 17:59	SR

Sample Information

Client Sample ID: MW-5 (0-2) **York Sample ID:** 13E0744-01

York Project (SDG) No.	Client Project ID	Matrix	Collection Date/Time	Date Received
13E0744	170246501	Soil	May 21, 2013 10:25 am	05/22/2013

Semi-Volatiles, 8270 Target List

Log-in Notes:

Sample Notes:

Sample Prepared by Method: EPA 3550B

CAS No.	Parameter	Result	Flag	Units	MDL	RL	Dilution	Reference Method	Date/Time Prepared	Date/Time Analyzed	Analyst
84-74-2	Di-n-butyl phthalate	ND	U	mg/kg dry	0.0792	0.195	1	EPA SW-846 8270C	05/24/2013 06:47	05/24/2013 17:59	SR
95-50-1	1,2-Dichlorobenzene	ND	U	mg/kg dry	0.128	0.195	1	EPA SW-846 8270C	05/24/2013 06:47	05/24/2013 17:59	SR
106-46-7	1,4-Dichlorobenzene	ND	U	mg/kg dry	0.120	0.195	1	EPA SW-846 8270C	05/24/2013 06:47	05/24/2013 17:59	SR
541-73-1	1,3-Dichlorobenzene	ND	U	mg/kg dry	0.0616	0.195	1	EPA SW-846 8270C	05/24/2013 06:47	05/24/2013 17:59	SR
91-94-1	3,3'-Dichlorobenzidine	ND	U	mg/kg dry	0.102	0.195	1	EPA SW-846 8270C	05/24/2013 06:47	05/24/2013 17:59	SR
120-83-2	2,4-Dichlorophenol	ND	U	mg/kg dry	0.159	0.195	1	EPA SW-846 8270C	05/24/2013 06:47	05/24/2013 17:59	SR
84-66-2	Diethyl phthalate	ND	U	mg/kg dry	0.122	0.195	1	EPA SW-846 8270C	05/24/2013 06:47	05/24/2013 17:59	SR
105-67-9	2,4-Dimethylphenol	ND	U	mg/kg dry	0.137	0.195	1	EPA SW-846 8270C	05/24/2013 06:47	05/24/2013 17:59	SR
131-11-3	Dimethyl phthalate	ND	U	mg/kg dry	0.0870	0.195	1	EPA SW-846 8270C	05/24/2013 06:47	05/24/2013 17:59	SR
534-52-1	4,6-Dinitro-2-methylphenol	ND	U	mg/kg dry	0.246	0.390	1	EPA SW-846 8270C	05/24/2013 06:47	05/24/2013 17:59	SR
88-74-4	2-Nitroaniline	ND	U	mg/kg dry	0.170	0.195	1	EPA SW-846 8270C	05/24/2013 06:47	05/24/2013 17:59	SR
51-28-5	2,4-Dinitrophenol	ND	U	mg/kg dry	0.164	0.390	1	EPA SW-846 8270C	05/24/2013 06:47	05/24/2013 17:59	SR
606-20-2	2,6-Dinitrotoluene	ND	U	mg/kg dry	0.100	0.195	1	EPA SW-846 8270C	05/24/2013 06:47	05/24/2013 17:59	SR
121-14-2	2,4-Dinitrotoluene	ND	U	mg/kg dry	0.0862	0.195	1	EPA SW-846 8270C	05/24/2013 06:47	05/24/2013 17:59	SR
117-84-0	Di-n-octyl phthalate	ND	U	mg/kg dry	0.195	0.195	1	EPA SW-846 8270C	05/24/2013 06:47	05/24/2013 17:59	SR
206-44-0	Fluoranthene	ND	U	mg/kg dry	0.114	0.195	1	EPA SW-846 8270C	05/24/2013 06:47	05/24/2013 17:59	SR
86-73-7	Fluorene	ND	U	mg/kg dry	0.0936	0.195	1	EPA SW-846 8270C	05/24/2013 06:47	05/24/2013 17:59	SR
118-74-1	Hexachlorobenzene	ND	U	mg/kg dry	0.115	0.195	1	EPA SW-846 8270C	05/24/2013 06:47	05/24/2013 17:59	SR
87-68-3	Hexachlorobutadiene	ND	U	mg/kg dry	0.0659	0.195	1	EPA SW-846 8270C	05/24/2013 06:47	05/24/2013 17:59	SR
77-47-4	Hexachlorocyclopentadiene	ND	U	mg/kg dry	0.145	0.195	1	EPA SW-846 8270C	05/24/2013 06:47	05/24/2013 17:59	SR
67-72-1	Hexachloroethane	ND	U	mg/kg dry	0.0558	0.195	1	EPA SW-846 8270C	05/24/2013 06:47	05/24/2013 17:59	SR
193-39-5	Indeno(1,2,3-cd)pyrene	ND	U	mg/kg dry	0.0889	0.195	1	EPA SW-846 8270C	05/24/2013 06:47	05/24/2013 17:59	SR
78-59-1	Isophorone	ND	U	mg/kg dry	0.0671	0.195	1	EPA SW-846 8270C	05/24/2013 06:47	05/24/2013 17:59	SR
91-57-6	2-Methylnaphthalene	ND	U	mg/kg dry	0.150	0.195	1	EPA SW-846 8270C	05/24/2013 06:47	05/24/2013 17:59	SR
95-48-7	2-Methylphenol	ND	U	mg/kg dry	0.0741	0.195	1	EPA SW-846 8270C	05/24/2013 06:47	05/24/2013 17:59	SR
65794-96-9	3- & 4-Methylphenols	ND	U	mg/kg dry	0.0847	0.195	1	EPA SW-846 8270C	05/24/2013 06:47	05/24/2013 17:59	SR
91-20-3	Naphthalene	ND	U	mg/kg dry	0.0480	0.195	1	EPA SW-846 8270C	05/24/2013 06:47	05/24/2013 17:59	SR
99-09-2	3-Nitroaniline	ND	U	mg/kg dry	0.194	0.195	1	EPA SW-846 8270C	05/24/2013 06:47	05/24/2013 17:59	SR
100-01-6	4-Nitroaniline	ND	U	mg/kg dry	0.0807	0.195	1	EPA SW-846 8270C	05/24/2013 06:47	05/24/2013 17:59	SR
98-95-3	Nitrobenzene	ND	U	mg/kg dry	0.0573	0.195	1	EPA SW-846 8270C	05/24/2013 06:47	05/24/2013 17:59	SR
100-02-7	4-Nitrophenol	ND	U	mg/kg dry	0.0733	0.195	1	EPA SW-846 8270C	05/24/2013 06:47	05/24/2013 17:59	SR
88-75-5	2-Nitrophenol	ND	U	mg/kg dry	0.0531	0.195	1	EPA SW-846 8270C	05/24/2013 06:47	05/24/2013 17:59	SR

Sample Information

Client Sample ID: MW-5 (0-2) **York Sample ID:** 13E0744-01

York Project (SDG) No.	Client Project ID	Matrix	Collection Date/Time	Date Received
13E0744	170246501	Soil	May 21, 2013 10:25 am	05/22/2013

Semi-Volatiles, 8270 Target List

Log-in Notes: **Sample Notes:**

Sample Prepared by Method: EPA 3550B

CAS No.	Parameter	Result	Flag	Units	MDL	RL	Dilution	Reference Method	Date/Time Prepared	Date/Time Analyzed	Analyst
621-64-7	N-nitroso-di-n-propylamine	ND	U	mg/kg dry	0.0651	0.195	1	EPA SW-846 8270C	05/24/2013 06:47	05/24/2013 17:59	SR
62-75-9	N-Nitrosodimethylamine	ND	U	mg/kg dry	0.0800	0.195	1	EPA SW-846 8270C	05/24/2013 06:47	05/24/2013 17:59	SR
86-30-6	N-Nitrosodiphenylamine	ND	U	mg/kg dry	0.0882	0.195	1	EPA SW-846 8270C	05/24/2013 06:47	05/24/2013 17:59	SR
87-86-5	Pentachlorophenol	ND	U	mg/kg dry	0.147	0.195	1	EPA SW-846 8270C	05/24/2013 06:47	05/24/2013 17:59	SR
85-01-8	Phenanthrene	ND	U	mg/kg dry	0.102	0.195	1	EPA SW-846 8270C	05/24/2013 06:47	05/24/2013 17:59	SR
108-95-2	Phenol	ND	U	mg/kg dry	0.0843	0.195	1	EPA SW-846 8270C	05/24/2013 06:47	05/24/2013 17:59	SR
129-00-0	Pyrene	ND	U	mg/kg dry	0.0796	0.195	1	EPA SW-846 8270C	05/24/2013 06:47	05/24/2013 17:59	SR
110-86-1	Pyridine	ND	U	mg/kg dry	0.137	0.195	1	EPA SW-846 8270C	05/24/2013 06:47	05/24/2013 17:59	SR
120-82-1	1,2,4-Trichlorobenzene	ND	U	mg/kg dry	0.0706	0.195	1	EPA SW-846 8270C	05/24/2013 06:47	05/24/2013 17:59	SR
95-95-4	2,4,5-Trichlorophenol	ND	U	mg/kg dry	0.151	0.195	1	EPA SW-846 8270C	05/24/2013 06:47	05/24/2013 17:59	SR
88-06-2	2,4,6-Trichlorophenol	ND	U	mg/kg dry	0.0991	0.195	1	EPA SW-846 8270C	05/24/2013 06:47	05/24/2013 17:59	SR

	Surrogate Recoveries	Result	Acceptance Range
5175-83-7	*Surrogate: 2,4,6-Tribromophenol*	*69.4 %*	*15-110*
321-60-8	*Surrogate: 2-Fluorobiphenyl*	*52.2 %*	*30-130*
367-12-4	*Surrogate: 2-Fluorophenol*	*55.5 %*	*15-110*
4165-60-0	*Surrogate: Nitrobenzene-d5*	*58.7 %*	*30-130*
4165-62-2	*Surrogate: Phenol-d5*	*56.6 %*	*15-110*
1718-51-0	*Surrogate: Terphenyl-d14*	*55.6 %*	*30-130*

Pesticides/PCBs, EPA 8081/8082 List

Log-in Notes: **Sample Notes:**

Sample Prepared by Method: EPA 3550B

CAS No.	Parameter	Result	Flag	Units	MDL	RL	Dilution	Reference Method	Date/Time Prepared	Date/Time Analyzed	Analyst
8001-35-2	Toxaphene	ND	U	mg/kg dry	0.0977	0.0977	5	EPA SW 846-8081/8082	05/24/2013 08:59	05/28/2013 13:47	JW
72-43-5	Methoxychlor	ND	U	mg/kg dry	0.00965	0.00965	5	EPA SW 846-8081/8082	05/24/2013 08:59	05/28/2013 13:47	JW
1024-57-3	Heptachlor epoxide	ND	U	mg/kg dry	0.00193	0.00193	5	EPA SW 846-8081/8082	05/24/2013 08:59	05/28/2013 13:47	JW
76-44-8	Heptachlor	ND	U	mg/kg dry	0.00193	0.00193	5	EPA SW 846-8081/8082	05/24/2013 08:59	05/28/2013 13:47	JW
58-89-9	gamma-BHC (Lindane)	ND	U	mg/kg dry	0.00193	0.00193	5	EPA SW 846-8081/8082	05/24/2013 08:59	05/28/2013 13:47	JW
53494-70-5	Endrin ketone	ND	U	mg/kg dry	0.00193	0.00193	5	EPA SW 846-8081/8082	05/24/2013 08:59	05/28/2013 13:47	JW
7421-93-4	Endrin aldehyde	ND	U	mg/kg dry	0.00193	0.00193	5	EPA SW 846-8081/8082	05/24/2013 08:59	05/28/2013 13:47	JW
72-20-8	Endrin	ND	U	mg/kg dry	0.00193	0.00193	5	EPA SW 846-8081/8082	05/24/2013 08:59	05/28/2013 13:47	JW
1031-07-8	Endosulfan sulfate	ND	U	mg/kg dry	0.00193	0.00193	5	EPA SW 846-8081/8082	05/24/2013 08:59	05/28/2013 13:47	JW
33213-65-9	Endosulfan II	ND	U	mg/kg dry	0.00193	0.00193	5	EPA SW 846-8081/8082	05/24/2013 08:59	05/28/2013 13:47	JW
959-98-8	Endosulfan I	ND	U	mg/kg dry	0.00193	0.00193	5	EPA SW 846-8081/8082	05/24/2013 08:59	05/28/2013 13:47	JW
60-57-1	Dieldrin	ND	U	mg/kg dry	0.00193	0.00193	5	EPA SW 846-8081/8082	05/24/2013 08:59	05/28/2013 13:47	JW

Sample Information

Client Sample ID: MW-5 (0-2) **York Sample ID:** 13E0744-01

York Project (SDG) No.	Client Project ID	Matrix	Collection Date/Time	Date Received
13E0744	170246501	Soil	May 21, 2013 10:25 am	05/22/2013

Pesticides/PCBs, EPA 8081/8082 List

Log-in Notes: **Sample Notes:**

Sample Prepared by Method: EPA 3550B

CAS No.	Parameter	Result	Flag	Units	MDL	RL	Dilution	Reference Method	Date/Time Prepared	Date/Time Analyzed	Analyst
319-86-8	delta-BHC	ND	U	mg/kg dry	0.00193	0.00193	5	EPA SW 846-8081/8082	05/24/2013 08:59	05/28/2013 13:47	JW
57-74-9	Chlordane, total	ND	U	mg/kg dry	0.00772	0.00772	5	EPA SW 846-8081/8082	05/24/2013 08:59	05/28/2013 13:47	JW
319-85-7	beta-BHC	ND	U	mg/kg dry	0.00193	0.00193	5	EPA SW 846-8081/8082	05/24/2013 08:59	05/28/2013 13:47	JW
319-84-6	alpha-BHC	ND	U	mg/kg dry	0.00193	0.00193	5	EPA SW 846-8081/8082	05/24/2013 08:59	05/28/2013 13:47	JW
309-00-2	Aldrin	ND	U	mg/kg dry	0.00193	0.00193	5	EPA SW 846-8081/8082	05/24/2013 08:59	05/28/2013 13:47	JW
50-29-3	4,4'-DDT	ND	U	mg/kg dry	0.00193	0.00193	5	EPA SW 846-8081/8082	05/24/2013 08:59	05/28/2013 13:47	JW
72-55-9	4,4'-DDE	ND	U	mg/kg dry	0.00193	0.00193	5	EPA SW 846-8081/8082	05/24/2013 08:59	05/28/2013 13:47	JW
72-54-8	4,4'-DDD	ND	U	mg/kg dry	0.00193	0.00193	5	EPA SW 846-8081/8082	05/24/2013 08:59	05/28/2013 13:47	JW
11096-82-5	Aroclor 1260	ND	U	mg/kg dry	0.0199	0.0199	1	EPA SW 846-8081/8082	05/24/2013 08:59	05/28/2013 11:26	JW
11097-69-1	Aroclor 1254	ND	U	mg/kg dry	0.0199	0.0199	1	EPA SW 846-8081/8082	05/24/2013 08:59	05/28/2013 11:26	JW
12672-29-6	Aroclor 1248	ND	U	mg/kg dry	0.0199	0.0199	1	EPA SW 846-8081/8082	05/24/2013 08:59	05/28/2013 11:26	JW
53469-21-9	Aroclor 1242	ND	U	mg/kg dry	0.0199	0.0199	1	EPA SW 846-8081/8082	05/24/2013 08:59	05/28/2013 11:26	JW
11141-16-5	Aroclor 1232	ND	U	mg/kg dry	0.0199	0.0199	1	EPA SW 846-8081/8082	05/24/2013 08:59	05/28/2013 11:26	JW
11104-28-2	Aroclor 1221	ND	U	mg/kg dry	0.0199	0.0199	1	EPA SW 846-8081/8082	05/24/2013 08:59	05/28/2013 11:26	JW
12674-11-2	Aroclor 1016	ND	U	mg/kg dry	0.0199	0.0199	1	EPA SW 846-8081/8082	05/24/2013 08:59	05/28/2013 11:26	JW
1336-36-3	Total PCBs	ND	U	mg/kg dry	0.00796	0.0199	1	EPA SW 846-8081/8082	05/24/2013 08:59	05/28/2013 11:26	JW

	Surrogate Recoveries	Result	Acceptance Range
877-09-8	*Surrogate: Tetrachloro-m-xylene*	*83.3 %*	*30-150*
2051-24-3	*Surrogate: Decachlorobiphenyl*	*74.7 %*	*30-150*

Metals, Target Analyte

Log-in Notes: **Sample Notes:**

Sample Prepared by Method: EPA 3050B

CAS No.	Parameter	Result	Flag	Units	MDL	RL	Dilution	Reference Method	Date/Time Prepared	Date/Time Analyzed	Analyst
7429-90-5	Aluminum	**7490**		mg/kg dry	1.19	2.34	1	EPA SW846-6010B	05/23/2013 16:16	05/23/2013 20:21	MW
7440-36-0	Antimony	ND	U	mg/kg dry	0.257	0.585	1	EPA SW846-6010B	05/23/2013 16:16	05/23/2013 20:21	MW
7440-38-2	Arsenic	**2.33**		mg/kg dry	0.398	1.17	1	EPA SW846-6010B	05/23/2013 16:16	05/23/2013 20:21	MW
7440-39-3	Barium	**71.7**		mg/kg dry	0.152	0.585	1	EPA SW846-6010B	05/23/2013 16:16	05/23/2013 20:21	MW
7440-41-7	Beryllium	ND	U	mg/kg dry	0.117	0.117	1	EPA SW846-6010B	05/23/2013 16:16	05/23/2013 20:21	MW
7440-43-9	Cadmium	ND	U	mg/kg dry	0.117	0.585	1	EPA SW846-6010B	05/23/2013 16:16	05/23/2013 20:21	MW
7440-70-2	Calcium	**22100**		mg/kg dry	0.047	5.85	1	EPA SW846-6010B	05/23/2013 16:16	05/23/2013 20:21	MW
7440-47-3	Chromium	**20.4**		mg/kg dry	0.140	0.585	1	EPA SW846-6010B	05/23/2013 16:16	05/23/2013 20:21	MW
7440-48-4	Cobalt	**7.35**		mg/kg dry	0.094	0.585	1	EPA SW846-6010B	05/23/2013 16:16	05/23/2013 20:21	MW
7440-50-8	Copper	**16.7**		mg/kg dry	0.140	0.585	1	EPA SW846-6010B	05/23/2013 16:16	05/23/2013 20:21	MW
7439-89-6	Iron	**13900**		mg/kg dry	0.761	2.34	1	EPA SW846-6010B	05/23/2013 16:16	05/23/2013 20:21	MW

Sample Information

Client Sample ID: MW-5 (0-2) **York Sample ID:** 13E0744-01

York Project (SDG) No.	Client Project ID	Matrix	Collection Date/Time	Date Received
13E0744	170246501	Soil	May 21, 2013 10:25 am	05/22/2013

Metals, Target Analyte

Log-in Notes: **Sample Notes:**

Sample Prepared by Method: EPA 3050B

CAS No.	Parameter	Result	Flag	Units	MDL	RL	Dilution	Reference Method	Date/Time Prepared	Date/Time Analyzed	Analyst
7439-92-1	Lead	**4.56**		mg/kg dry	0.199	0.351	1	EPA SW846-6010B	05/23/2013 16:16	05/23/2013 20:21	MW
7439-95-4	Magnesium	**13300**		mg/kg dry	0.527	5.85	1	EPA SW846-6010B	05/23/2013 16:16	05/23/2013 20:21	MW
7439-96-5	Manganese	**340**		mg/kg dry	0.129	1.17	1	EPA SW846-6010B	05/23/2013 16:16	05/23/2013 20:21	MW
7440-02-0	Nickel	**17.4**		mg/kg dry	0.152	0.585	1	EPA SW846-6010B	05/23/2013 16:16	05/23/2013 20:21	MW
7440-09-7	Potassium	**3170**		mg/kg dry	3.96	11.7	1	EPA SW846-6010B	05/23/2013 16:16	05/23/2013 20:21	MW
7782-49-2	Selenium	ND	U	mg/kg dry	0.585	0.585	1	EPA SW846-6010B	05/23/2013 16:16	05/23/2013 20:21	MW
7440-22-4	Silver	ND	U	mg/kg dry	0.117	0.585	1	EPA SW846-6010B	05/23/2013 16:16	05/23/2013 20:21	MW
7440-23-5	Sodium	**275**	B	mg/kg dry	6.17	11.7	1	EPA SW846-6010B	05/23/2013 16:16	05/23/2013 20:21	MW
7440-28-0	Thallium	ND	U	mg/kg dry	0.374	0.585	1	EPA SW846-6010B	05/23/2013 16:16	05/23/2013 20:21	MW
7440-62-2	Vanadium	**23.8**		mg/kg dry	0.129	0.585	1	EPA SW846-6010B	05/23/2013 16:16	05/23/2013 20:21	MW
7440-66-6	Zinc	**37.0**		mg/kg dry	0.105	0.585	1	EPA SW846-6010B	05/23/2013 16:16	05/23/2013 20:21	MW

Mercury by 7470/7471

Log-in Notes: **Sample Notes:**

Sample Prepared by Method: EPA SW846-7471

CAS No.	Parameter	Result	Flag	Units	MDL	RL	Dilution	Reference Method	Date/Time Prepared	Date/Time Analyzed	Analyst
7439-97-6	Mercury	ND	U	mg/kg dry	0.0386	0.0386	1	EPA SW846-7471	05/24/2013 10:58	05/24/2013 18:33	AA

Total Solids

Log-in Notes: **Sample Notes:**

Sample Prepared by Method: % Solids Prep

CAS No.	Parameter	Result	Flag	Units	MDL	RL	Dilution	Reference Method	Date/Time Prepared	Date/Time Analyzed	Analyst
solids	% Solids	**85.4**		%	0.100	0.100	1	SM 2540G	05/23/2013 09:08	05/23/2013 12:26	AMC

Sample Information

Client Sample ID: MW-5 (6-8) **York Sample ID:** 13E0744-02

York Project (SDG) No.	Client Project ID	Matrix	Collection Date/Time	Date Received
13E0744	170246501	Soil	May 21, 2013 10:35 am	05/22/2013

Volatile Organics, 8260 List

Log-in Notes: **Sample Notes:**

Sample Prepared by Method: EPA 5035A

CAS No.	Parameter	Result	Flag	Units	MDL	RL	Dilution	Reference Method	Date/Time Prepared	Date/Time Analyzed	Analyst
630-20-6	1,1,1,2-Tetrachloroethane	ND	U	mg/kg dry	0.0027	0.0053	1	EPA SW846-8260B	05/23/2013 10:55	05/23/2013 14:43	SS
71-55-6	1,1,1-Trichloroethane	ND	U	mg/kg dry	0.0027	0.0053	1	EPA SW846-8260B	05/23/2013 10:55	05/23/2013 14:43	SS
79-34-5	1,1,2,2-Tetrachloroethane	ND	U	mg/kg dry	0.0027	0.0053	1	EPA SW846-8260B	05/23/2013 10:55	05/23/2013 14:43	SS
76-13-1	,1,2-Trichloro-1,2,2-trifluoroethane (Freon 113	ND	U	mg/kg dry	0.0027	0.0053	1	EPA SW846-8260B	05/23/2013 10:55	05/23/2013 14:43	SS
79-00-5	1,1,2-Trichloroethane	ND	U	mg/kg dry	0.0027	0.0053	1	EPA SW846-8260B	05/23/2013 10:55	05/23/2013 14:43	SS

Sample Information

Client Sample ID: MW-5 (6-8) **York Sample ID:** 13E0744-02

York Project (SDG) No.	Client Project ID	Matrix	Collection Date/Time	Date Received
13E0744	170246501	Soil	May 21, 2013 10:35 am	05/22/2013

Volatile Organics, 8260 List

Log-in Notes:

Sample Notes:

Sample Prepared by Method: EPA 5035A

CAS No.	Parameter	Result	Flag	Units	MDL	RL	Dilution	Reference Method	Date/Time Prepared	Date/Time Analyzed	Analyst
75-34-3	1,1-Dichloroethane	ND	U	mg/kg dry	0.0027	0.0053	1	EPA SW846-8260B	05/23/2013 10:55	05/23/2013 14:43	SS
75-35-4	1,1-Dichloroethylene	ND	U	mg/kg dry	0.0027	0.0053	1	EPA SW846-8260B	05/23/2013 10:55	05/23/2013 14:43	SS
563-58-6	1,1-Dichloropropylene	ND	U	mg/kg dry	0.0027	0.0053	1	EPA SW846-8260B	05/23/2013 10:55	05/23/2013 14:43	SS
87-61-6	1,2,3-Trichlorobenzene	ND	U	mg/kg dry	0.0027	0.0053	1	EPA SW846-8260B	05/23/2013 10:55	05/23/2013 14:43	SS
96-18-4	1,2,3-Trichloropropane	ND	U	mg/kg dry	0.0027	0.0053	1	EPA SW846-8260B	05/23/2013 10:55	05/23/2013 14:43	SS
120-82-1	1,2,4-Trichlorobenzene	ND	U	mg/kg dry	0.0027	0.0053	1	EPA SW846-8260B	05/23/2013 10:55	05/23/2013 14:43	SS
95-63-6	1,2,4-Trimethylbenzene	ND	U	mg/kg dry	0.0027	0.0053	1	EPA SW846-8260B	05/23/2013 10:55	05/23/2013 14:43	SS
96-12-8	1,2-Dibromo-3-chloropropane	ND	U	mg/kg dry	0.0027	0.0053	1	EPA SW846-8260B	05/23/2013 10:55	05/23/2013 14:43	SS
106-93-4	1,2-Dibromoethane	ND	U	mg/kg dry	0.0027	0.0053	1	EPA SW846-8260B	05/23/2013 10:55	05/23/2013 14:43	SS
95-50-1	1,2-Dichlorobenzene	ND	U	mg/kg dry	0.0027	0.0053	1	EPA SW846-8260B	05/23/2013 10:55	05/23/2013 14:43	SS
107-06-2	1,2-Dichloroethane	ND	U	mg/kg dry	0.0027	0.0053	1	EPA SW846-8260B	05/23/2013 10:55	05/23/2013 14:43	SS
78-87-5	1,2-Dichloropropane	ND	U	mg/kg dry	0.0027	0.0053	1	EPA SW846-8260B	05/23/2013 10:55	05/23/2013 14:43	SS
108-67-8	1,3,5-Trimethylbenzene	ND	U	mg/kg dry	0.0027	0.0053	1	EPA SW846-8260B	05/23/2013 10:55	05/23/2013 14:43	SS
541-73-1	1,3-Dichlorobenzene	ND	U	mg/kg dry	0.0027	0.0053	1	EPA SW846-8260B	05/23/2013 10:55	05/23/2013 14:43	SS
142-28-9	1,3-Dichloropropane	ND	U	mg/kg dry	0.0027	0.0053	1	EPA SW846-8260B	05/23/2013 10:55	05/23/2013 14:43	SS
106-46-7	1,4-Dichlorobenzene	ND	U	mg/kg dry	0.0027	0.0053	1	EPA SW846-8260B	05/23/2013 10:55	05/23/2013 14:43	SS
123-91-1	1,4-Dioxane	ND	U	mg/kg dry	0.053	0.11	1	EPA SW846-8260B	05/23/2013 10:55	05/23/2013 14:43	SS
594-20-7	2,2-Dichloropropane	ND	U	mg/kg dry	0.0027	0.0053	1	EPA SW846-8260B	05/23/2013 10:55	05/23/2013 14:43	SS
78-93-3	2-Butanone	ND	U	mg/kg dry	0.0027	0.0053	1	EPA SW846-8260B	05/23/2013 10:55	05/23/2013 14:43	SS
95-49-8	2-Chlorotoluene	ND	U	mg/kg dry	0.0027	0.0053	1	EPA SW846-8260B	05/23/2013 10:55	05/23/2013 14:43	SS
106-43-4	4-Chlorotoluene	ND	U	mg/kg dry	0.0027	0.0053	1	EPA SW846-8260B	05/23/2013 10:55	05/23/2013 14:43	SS
67-64-1	Acetone	**0.0040**	J, B	mg/kg dry	0.0027	0.011	1	EPA SW846-8260B	05/23/2013 10:55	05/23/2013 14:43	SS
71-43-2	Benzene	ND	U	mg/kg dry	0.0027	0.0053	1	EPA SW846-8260B	05/23/2013 10:55	05/23/2013 14:43	SS
108-86-1	Bromobenzene	ND	U	mg/kg dry	0.0027	0.0053	1	EPA SW846-8260B	05/23/2013 10:55	05/23/2013 14:43	SS
74-97-5	Bromochloromethane	ND	U	mg/kg dry	0.0027	0.0053	1	EPA SW846-8260B	05/23/2013 10:55	05/23/2013 14:43	SS
75-27-4	Bromodichloromethane	ND	U	mg/kg dry	0.0027	0.0053	1	EPA SW846-8260B	05/23/2013 10:55	05/23/2013 14:43	SS
75-25-2	Bromoform	ND	U	mg/kg dry	0.0027	0.0053	1	EPA SW846-8260B	05/23/2013 10:55	05/23/2013 14:43	SS
74-83-9	Bromomethane	ND	U	mg/kg dry	0.0027	0.0053	1	EPA SW846-8260B	05/23/2013 10:55	05/23/2013 14:43	SS
56-23-5	Carbon tetrachloride	ND	U	mg/kg dry	0.0027	0.0053	1	EPA SW846-8260B	05/23/2013 10:55	05/23/2013 14:43	SS
108-90-7	Chlorobenzene	ND	U	mg/kg dry	0.0027	0.0053	1	EPA SW846-8260B	05/23/2013 10:55	05/23/2013 14:43	SS
75-00-3	Chloroethane	ND	U	mg/kg dry	0.0027	0.0053	1	EPA SW846-8260B	05/23/2013 10:55	05/23/2013 14:43	SS
67-66-3	Chloroform	ND	U	mg/kg dry	0.0027	0.0053	1	EPA SW846-8260B	05/23/2013 10:55	05/23/2013 14:43	SS

Sample Information

Client Sample ID: **MW-5 (6-8)** **York Sample ID:** **13E0744-02**

York Project (SDG) No.	Client Project ID	Matrix	Collection Date/Time	Date Received
13E0744	170246501	Soil	May 21, 2013 10:35 am	05/22/2013

Volatile Organics, 8260 List

Log-in Notes:

Sample Notes:

Sample Prepared by Method: EPA 5035A

CAS No.	Parameter	Result	Flag	Units	MDL	RL	Dilution	Reference Method	Date/Time Prepared	Date/Time Analyzed	Analyst
74-87-3	Chloromethane	ND	U	mg/kg dry	0.0027	0.0053	1	EPA SW846-8260B	05/23/2013 10:55	05/23/2013 14:43	SS
156-59-2	cis-1,2-Dichloroethylene	ND	U	mg/kg dry	0.0027	0.0053	1	EPA SW846-8260B	05/23/2013 10:55	05/23/2013 14:43	SS
10061-01-5	cis-1,3-Dichloropropylene	ND	U	mg/kg dry	0.0027	0.0053	1	EPA SW846-8260B	05/23/2013 10:55	05/23/2013 14:43	SS
124-48-1	Dibromochloromethane	ND	U	mg/kg dry	0.0027	0.0053	1	EPA SW846-8260B	05/23/2013 10:55	05/23/2013 14:43	SS
74-95-3	Dibromomethane	ND	U	mg/kg dry	0.0027	0.0053	1	EPA SW846-8260B	05/23/2013 10:55	05/23/2013 14:43	SS
75-71-8	Dichlorodifluoromethane	ND	U	mg/kg dry	0.0027	0.0053	1	EPA SW846-8260B	05/23/2013 10:55	05/23/2013 14:43	SS
100-41-4	Ethyl Benzene	ND	U	mg/kg dry	0.0027	0.0053	1	EPA SW846-8260B	05/23/2013 10:55	05/23/2013 14:43	SS
87-68-3	Hexachlorobutadiene	ND	U	mg/kg dry	0.0027	0.0053	1	EPA SW846-8260B	05/23/2013 10:55	05/23/2013 14:43	SS
98-82-8	Isopropylbenzene	ND	U	mg/kg dry	0.0027	0.0053	1	EPA SW846-8260B	05/23/2013 10:55	05/23/2013 14:43	SS
1634-04-4	Methyl tert-butyl ether (MTBE)	ND	U	mg/kg dry	0.0027	0.0053	1	EPA SW846-8260B	05/23/2013 10:55	05/23/2013 14:43	SS
75-09-2	Methylene chloride	**0.0054**	J	mg/kg dry	0.0027	0.011	1	EPA SW846-8260B	05/23/2013 10:55	05/23/2013 14:43	SS
91-20-3	Naphthalene	ND	U	mg/kg dry	0.0027	0.011	1	EPA SW846-8260B	05/23/2013 10:55	05/23/2013 14:43	SS
104-51-8	n-Butylbenzene	ND	U	mg/kg dry	0.0027	0.0053	1	EPA SW846-8260B	05/23/2013 10:55	05/23/2013 14:43	SS
103-65-1	n-Propylbenzene	ND	U	mg/kg dry	0.0027	0.0053	1	EPA SW846-8260B	05/23/2013 10:55	05/23/2013 14:43	SS
95-47-6	o-Xylene	ND	U	mg/kg dry	0.0027	0.0053	1	EPA SW846-8260B	05/23/2013 10:55	05/23/2013 14:43	SS
179601-23-1	p- & m- Xylenes	ND	U	mg/kg dry	0.0053	0.011	1	EPA SW846-8260B	05/23/2013 10:55	05/23/2013 14:43	SS
99-87-6	p-Isopropyltoluene	ND	U	mg/kg dry	0.0027	0.0053	1	EPA SW846-8260B	05/23/2013 10:55	05/23/2013 14:43	SS
135-98-8	sec-Butylbenzene	ND	U	mg/kg dry	0.0027	0.0053	1	EPA SW846-8260B	05/23/2013 10:55	05/23/2013 14:43	SS
100-42-5	Styrene	ND	U	mg/kg dry	0.0027	0.0053	1	EPA SW846-8260B	05/23/2013 10:55	05/23/2013 14:43	SS
98-06-6	tert-Butylbenzene	ND	U	mg/kg dry	0.0027	0.0053	1	EPA SW846-8260B	05/23/2013 10:55	05/23/2013 14:43	SS
127-18-4	Tetrachloroethylene	ND	U	mg/kg dry	0.0027	0.0053	1	EPA SW846-8260B	05/23/2013 10:55	05/23/2013 14:43	SS
108-88-3	Toluene	ND	U	mg/kg dry	0.0027	0.0053	1	EPA SW846-8260B	05/23/2013 10:55	05/23/2013 14:43	SS
156-60-5	trans-1,2-Dichloroethylene	ND	U	mg/kg dry	0.0027	0.0053	1	EPA SW846-8260B	05/23/2013 10:55	05/23/2013 14:43	SS
10061-02-6	trans-1,3-Dichloropropylene	ND	U	mg/kg dry	0.0027	0.0053	1	EPA SW846-8260B	05/23/2013 10:55	05/23/2013 14:43	SS
79-01-6	Trichloroethylene	ND	U	mg/kg dry	0.0027	0.0053	1	EPA SW846-8260B	05/23/2013 10:55	05/23/2013 14:43	SS
75-69-4	Trichlorofluoromethane	ND	U	mg/kg dry	0.0027	0.0053	1	EPA SW846-8260B	05/23/2013 10:55	05/23/2013 14:43	SS
75-01-4	Vinyl Chloride	ND	U	mg/kg dry	0.0027	0.0053	1	EPA SW846-8260B	05/23/2013 10:55	05/23/2013 14:43	SS
1330-20-7	Xylenes, Total	ND	U	mg/kg dry	0.0080	0.016	1	EPA SW846-8260B	05/23/2013 10:55	05/23/2013 14:43	SS
108-05-4	Vinyl acetate	ND	U	mg/kg dry	0.0027	0.0053	1	EPA SW846-8260B	05/23/2013 10:55	05/23/2013 14:43	SS

	Surrogate Recoveries	Result	Acceptance Range
17060-07-0	*Surrogate: 1,2-Dichloroethane-d4*	*108 %*	*73-130*
460-00-4	*Surrogate: p-Bromofluorobenzene*	*113 %*	*72-127*
2037-26-5	*Surrogate: Toluene-d8*	*99.0 %*	*84-117*

Sample Information

Client Sample ID: MW-5 (6-8) **York Sample ID:** 13E0744-02

York Project (SDG) No.	Client Project ID	Matrix	Collection Date/Time	Date Received
13E0744	170246501	Soil	May 21, 2013 10:35 am	05/22/2013

Semi-Volatiles, 8270 Target List

Log-in Notes:

Sample Notes:

Sample Prepared by Method: EPA 3550B

CAS No.	Parameter	Result	Flag	Units	MDL	RL	Dilution	Reference Method	Date/Time Prepared	Date/Time Analyzed	Analyst
83-32-9	Acenaphthene	ND	U	mg/kg dry	0.0670	0.185	1	EPA SW-846 8270C	05/24/2013 06:47	05/24/2013 18:29	SR
208-96-8	Acenaphthylene	ND	U	mg/kg dry	0.0889	0.185	1	EPA SW-846 8270C	05/24/2013 06:47	05/24/2013 18:29	SR
62-53-3	Aniline	ND	U	mg/kg dry	0.106	0.185	1	EPA SW-846 8270C	05/24/2013 06:47	05/24/2013 18:29	SR
120-12-7	Anthracene	ND	U	mg/kg dry	0.101	0.185	1	EPA SW-846 8270C	05/24/2013 06:47	05/24/2013 18:29	SR
56-55-3	Benzo(a)anthracene	ND	U	mg/kg dry	0.0693	0.185	1	EPA SW-846 8270C	05/24/2013 06:47	05/24/2013 18:29	SR
50-32-8	Benzo(a)pyrene	ND	U	mg/kg dry	0.0733	0.185	1	EPA SW-846 8270C	05/24/2013 06:47	05/24/2013 18:29	SR
205-99-2	Benzo(b)fluoranthene	ND	U	mg/kg dry	0.155	0.185	1	EPA SW-846 8270C	05/24/2013 06:47	05/24/2013 18:29	SR
191-24-2	Benzo(g,h,i)perylene	ND	U	mg/kg dry	0.0615	0.185	1	EPA SW-846 8270C	05/24/2013 06:47	05/24/2013 18:29	SR
100-51-6	Benzyl alcohol	ND	U	mg/kg dry	0.185	0.185	1	EPA SW-846 8270C	05/24/2013 06:47	05/24/2013 18:29	SR
207-08-9	Benzo(k)fluoranthene	ND	U	mg/kg dry	0.185	0.185	1	EPA SW-846 8270C	05/24/2013 06:47	05/24/2013 18:29	SR
85-68-7	Benzyl butyl phthalate	ND	U	mg/kg dry	0.102	0.185	1	EPA SW-846 8270C	05/24/2013 06:47	05/24/2013 18:29	SR
101-55-3	4-Bromophenyl phenyl ether	ND	U	mg/kg dry	0.0892	0.185	1	EPA SW-846 8270C	05/24/2013 06:47	05/24/2013 18:29	SR
59-50-7	4-Chloro-3-methylphenol	ND	U	mg/kg dry	0.125	0.185	1	EPA SW-846 8270C	05/24/2013 06:47	05/24/2013 18:29	SR
106-47-8	4-Chloroaniline	ND	U	mg/kg dry	0.0481	0.185	1	EPA SW-846 8270C	05/24/2013 06:47	05/24/2013 18:29	SR
111-91-1	Bis(2-chloroethoxy)methane	ND	U	mg/kg dry	0.0637	0.185	1	EPA SW-846 8270C	05/24/2013 06:47	05/24/2013 18:29	SR
111-44-4	Bis(2-chloroethyl)ether	ND	U	mg/kg dry	0.0944	0.185	1	EPA SW-846 8270C	05/24/2013 06:47	05/24/2013 18:29	SR
108-60-1	Bis(2-chloroisopropyl)ether	ND	U	mg/kg dry	0.0652	0.185	1	EPA SW-846 8270C	05/24/2013 06:47	05/24/2013 18:29	SR
117-81-7	Bis(2-ethylhexyl)phthalate	ND	U	mg/kg dry	0.128	0.185	1	EPA SW-846 8270C	05/24/2013 06:47	05/24/2013 18:29	SR
91-58-7	2-Chloronaphthalene	ND	U	mg/kg dry	0.100	0.185	1	EPA SW-846 8270C	05/24/2013 06:47	05/24/2013 18:29	SR
95-57-8	2-Chlorophenol	ND	U	mg/kg dry	0.0611	0.185	1	EPA SW-846 8270C	05/24/2013 06:47	05/24/2013 18:29	SR
7005-72-3	4-Chlorophenyl phenyl ether	ND	U	mg/kg dry	0.109	0.185	1	EPA SW-846 8270C	05/24/2013 06:47	05/24/2013 18:29	SR
218-01-9	Chrysene	ND	U	mg/kg dry	0.0852	0.185	1	EPA SW-846 8270C	05/24/2013 06:47	05/24/2013 18:29	SR
53-70-3	Dibenzo(a,h)anthracene	ND	U	mg/kg dry	0.0744	0.185	1	EPA SW-846 8270C	05/24/2013 06:47	05/24/2013 18:29	SR
132-64-9	Dibenzofuran	ND	U	mg/kg dry	0.0863	0.185	1	EPA SW-846 8270C	05/24/2013 06:47	05/24/2013 18:29	SR
84-74-2	Di-n-butyl phthalate	ND	U	mg/kg dry	0.0752	0.185	1	EPA SW-846 8270C	05/24/2013 06:47	05/24/2013 18:29	SR
95-50-1	1,2-Dichlorobenzene	ND	U	mg/kg dry	0.121	0.185	1	EPA SW-846 8270C	05/24/2013 06:47	05/24/2013 18:29	SR
106-46-7	1,4-Dichlorobenzene	ND	U	mg/kg dry	0.114	0.185	1	EPA SW-846 8270C	05/24/2013 06:47	05/24/2013 18:29	SR
541-73-1	1,3-Dichlorobenzene	ND	U	mg/kg dry	0.0585	0.185	1	EPA SW-846 8270C	05/24/2013 06:47	05/24/2013 18:29	SR
91-94-1	3,3'-Dichlorobenzidine	ND	U	mg/kg dry	0.0970	0.185	1	EPA SW-846 8270C	05/24/2013 06:47	05/24/2013 18:29	SR
120-83-2	2,4-Dichlorophenol	ND	U	mg/kg dry	0.151	0.185	1	EPA SW-846 8270C	05/24/2013 06:47	05/24/2013 18:29	SR
84-66-2	Diethyl phthalate	ND	U	mg/kg dry	0.116	0.185	1	EPA SW-846 8270C	05/24/2013 06:47	05/24/2013 18:29	SR
105-67-9	2,4-Dimethylphenol	ND	U	mg/kg dry	0.130	0.185	1	EPA SW-846 8270C	05/24/2013 06:47	05/24/2013 18:29	SR

Sample Information

Client Sample ID: MW-5 (6-8) **York Sample ID:** 13E0744-02

York Project (SDG) No.	Client Project ID	Matrix	Collection Date/Time	Date Received
13E0744	170246501	Soil	May 21, 2013 10:35 am	05/22/2013

Semi-Volatiles, 8270 Target List

Log-in Notes:

Sample Notes:

Sample Prepared by Method: EPA 3550B

CAS No.	Parameter	Result	Flag	Units	MDL	RL	Dilution	Reference Method	Date/Time Prepared	Date/Time Analyzed	Analyst
131-11-3	Dimethyl phthalate	ND	U	mg/kg dry	0.0826	0.185	1	EPA SW-846 8270C	05/24/2013 06:47	05/24/2013 18:29	SR
88-74-4	2-Nitroaniline	ND	U	mg/kg dry	0.161	0.185	1	EPA SW-846 8270C	05/24/2013 06:47	05/24/2013 18:29	SR
534-52-1	4,6-Dinitro-2-methylphenol	ND	U	mg/kg dry	0.233	0.370	1	EPA SW-846 8270C	05/24/2013 06:47	05/24/2013 18:29	SR
51-28-5	2,4-Dinitrophenol	ND	U	mg/kg dry	0.156	0.370	1	EPA SW-846 8270C	05/24/2013 06:47	05/24/2013 18:29	SR
606-20-2	2,6-Dinitrotoluene	ND	U	mg/kg dry	0.0952	0.185	1	EPA SW-846 8270C	05/24/2013 06:47	05/24/2013 18:29	SR
121-14-2	2,4-Dinitrotoluene	ND	U	mg/kg dry	0.0818	0.185	1	EPA SW-846 8270C	05/24/2013 06:47	05/24/2013 18:29	SR
117-84-0	Di-n-octyl phthalate	ND	U	mg/kg dry	0.185	0.185	1	EPA SW-846 8270C	05/24/2013 06:47	05/24/2013 18:29	SR
206-44-0	Fluoranthene	ND	U	mg/kg dry	0.109	0.185	1	EPA SW-846 8270C	05/24/2013 06:47	05/24/2013 18:29	SR
86-73-7	Fluorene	ND	U	mg/kg dry	0.0889	0.185	1	EPA SW-846 8270C	05/24/2013 06:47	05/24/2013 18:29	SR
118-74-1	Hexachlorobenzene	ND	U	mg/kg dry	0.109	0.185	1	EPA SW-846 8270C	05/24/2013 06:47	05/24/2013 18:29	SR
87-68-3	Hexachlorobutadiene	ND	U	mg/kg dry	0.0626	0.185	1	EPA SW-846 8270C	05/24/2013 06:47	05/24/2013 18:29	SR
77-47-4	Hexachlorocyclopentadiene	ND	U	mg/kg dry	0.138	0.185	1	EPA SW-846 8270C	05/24/2013 06:47	05/24/2013 18:29	SR
67-72-1	Hexachloroethane	ND	U	mg/kg dry	0.0530	0.185	1	EPA SW-846 8270C	05/24/2013 06:47	05/24/2013 18:29	SR
193-39-5	Indeno(1,2,3-cd)pyrene	ND	U	mg/kg dry	0.0844	0.185	1	EPA SW-846 8270C	05/24/2013 06:47	05/24/2013 18:29	SR
78-59-1	Isophorone	ND	U	mg/kg dry	0.0637	0.185	1	EPA SW-846 8270C	05/24/2013 06:47	05/24/2013 18:29	SR
91-57-6	2-Methylnaphthalene	ND	U	mg/kg dry	0.142	0.185	1	EPA SW-846 8270C	05/24/2013 06:47	05/24/2013 18:29	SR
95-48-7	2-Methylphenol	ND	U	mg/kg dry	0.0704	0.185	1	EPA SW-846 8270C	05/24/2013 06:47	05/24/2013 18:29	SR
65794-96-9	3- & 4-Methylphenols	ND	U	mg/kg dry	0.0804	0.185	1	EPA SW-846 8270C	05/24/2013 06:47	05/24/2013 18:29	SR
91-20-3	Naphthalene	ND	U	mg/kg dry	0.0456	0.185	1	EPA SW-846 8270C	05/24/2013 06:47	05/24/2013 18:29	SR
99-09-2	3-Nitroaniline	ND	U	mg/kg dry	0.184	0.185	1	EPA SW-846 8270C	05/24/2013 06:47	05/24/2013 18:29	SR
100-01-6	4-Nitroaniline	ND	U	mg/kg dry	0.0767	0.185	1	EPA SW-846 8270C	05/24/2013 06:47	05/24/2013 18:29	SR
98-95-3	Nitrobenzene	ND	U	mg/kg dry	0.0544	0.185	1	EPA SW-846 8270C	05/24/2013 06:47	05/24/2013 18:29	SR
100-02-7	4-Nitrophenol	ND	U	mg/kg dry	0.0696	0.185	1	EPA SW-846 8270C	05/24/2013 06:47	05/24/2013 18:29	SR
88-75-5	2-Nitrophenol	ND	U	mg/kg dry	0.0504	0.185	1	EPA SW-846 8270C	05/24/2013 06:47	05/24/2013 18:29	SR
621-64-7	N-nitroso-di-n-propylamine	ND	U	mg/kg dry	0.0618	0.185	1	EPA SW-846 8270C	05/24/2013 06:47	05/24/2013 18:29	SR
62-75-9	N-Nitrosodimethylamine	ND	U	mg/kg dry	0.0759	0.185	1	EPA SW-846 8270C	05/24/2013 06:47	05/24/2013 18:29	SR
86-30-6	N-Nitrosodiphenylamine	ND	U	mg/kg dry	0.0837	0.185	1	EPA SW-846 8270C	05/24/2013 06:47	05/24/2013 18:29	SR
87-86-5	Pentachlorophenol	ND	U	mg/kg dry	0.140	0.185	1	EPA SW-846 8270C	05/24/2013 06:47	05/24/2013 18:29	SR
85-01-8	Phenanthrene	ND	U	mg/kg dry	0.0967	0.185	1	EPA SW-846 8270C	05/24/2013 06:47	05/24/2013 18:29	SR
108-95-2	Phenol	ND	U	mg/kg dry	0.0800	0.185	1	EPA SW-846 8270C	05/24/2013 06:47	05/24/2013 18:29	SR
129-00-0	Pyrene	ND	U	mg/kg dry	0.0755	0.185	1	EPA SW-846 8270C	05/24/2013 06:47	05/24/2013 18:29	SR
110-86-1	Pyridine	ND	U	mg/kg dry	0.130	0.185	1	EPA SW-846 8270C	05/24/2013 06:47	05/24/2013 18:29	SR

Sample Information

Client Sample ID: MW-5 (6-8) **York Sample ID:** 13E0744-02

York Project (SDG) No.	Client Project ID	Matrix	Collection Date/Time	Date Received
13E0744	170246501	Soil	May 21, 2013 10:35 am	05/22/2013

Semi-Volatiles, 8270 Target List

Log-in Notes: **Sample Notes:**

Sample Prepared by Method: EPA 3550B

CAS No.	Parameter	Result	Flag	Units	MDL	RL	Dilution	Reference Method	Date/Time Prepared	Date/Time Analyzed	Analyst
120-82-1	1,2,4-Trichlorobenzene	ND	U	mg/kg dry	0.0670	0.185	1	EPA SW-846 8270C	05/24/2013 06:47	05/24/2013 18:29	SR
95-95-4	2,4,5-Trichlorophenol	ND	U	mg/kg dry	0.144	0.185	1	EPA SW-846 8270C	05/24/2013 06:47	05/24/2013 18:29	SR
88-06-2	2,4,6-Trichlorophenol	ND	U	mg/kg dry	0.0941	0.185	1	EPA SW-846 8270C	05/24/2013 06:47	05/24/2013 18:29	SR

	Surrogate Recoveries	Result	Acceptance Range
5175-83-7	*Surrogate: 2,4,6-Tribromophenol*	*55.8 %*	*15-110*
321-60-8	*Surrogate: 2-Fluorobiphenyl*	*50.3 %*	*30-130*
367-12-4	*Surrogate: 2-Fluorophenol*	*49.5 %*	*15-110*
4165-60-0	*Surrogate: Nitrobenzene-d5*	*51.1 %*	*30-130*
4165-62-2	*Surrogate: Phenol-d5*	*52.2 %*	*15-110*
1718-51-0	*Surrogate: Terphenyl-d14*	*53.3 %*	*30-130*

Polychlorinated Biphenyls (PCB)

Log-in Notes: **Sample Notes:**

Sample Prepared by Method: EPA 3550B

CAS No.	Parameter	Result	Flag	Units	MDL	RL	Dilution	Reference Method	Date/Time Prepared	Date/Time Analyzed	Analyst
12674-11-2	Aroclor 1016	ND		mg/kg dry	0.0189	0.0189	1	EPA SW 846-8082A	05/24/2013 06:50	05/28/2013 11:56	JW
11104-28-2	Aroclor 1221	ND		mg/kg dry	0.0189	0.0189	1	EPA SW 846-8082A	05/24/2013 06:50	05/28/2013 11:56	JW
11141-16-5	Aroclor 1232	ND		mg/kg dry	0.0189	0.0189	1	EPA SW 846-8082A	05/24/2013 06:50	05/28/2013 11:56	JW
53469-21-9	Aroclor 1242	ND		mg/kg dry	0.0189	0.0189	1	EPA SW 846-8082A	05/24/2013 06:50	05/28/2013 11:56	JW
12672-29-6	Aroclor 1248	ND		mg/kg dry	0.0189	0.0189	1	EPA SW 846-8082A	05/24/2013 06:50	05/28/2013 11:56	JW
11097-69-1	Aroclor 1254	ND		mg/kg dry	0.0189	0.0189	1	EPA SW 846-8082A	05/24/2013 06:50	05/28/2013 11:56	JW
11096-82-5	Aroclor 1260	ND		mg/kg dry	0.0189	0.0189	1	EPA SW 846-8082A	05/24/2013 06:50	05/28/2013 11:56	JW
1336-36-3	Total PCBs	ND		mg/kg dry	0.0189	0.0189	1	EPA SW 846-8082A	05/24/2013 06:50	05/28/2013 11:56	JW

	Surrogate Recoveries	Result	Acceptance Range
877-09-8	*Surrogate: Tetrachloro-m-xylene*	*56.5 %*	*30-150*
2051-24-3	*Surrogate: Decachlorobiphenyl*	*55.7 %*	*30-150*

Metals, Target Analyte

Log-in Notes: **Sample Notes:**

Sample Prepared by Method: EPA 3050B

CAS No.	Parameter	Result	Flag	Units	MDL	RL	Dilution	Reference Method	Date/Time Prepared	Date/Time Analyzed	Analyst
7429-90-5	Aluminum	**12300**		mg/kg dry	1.13	2.22	1	EPA SW846-6010B	05/23/2013 16:16	05/23/2013 20:38	MW
7440-36-0	Antimony	ND	U	mg/kg dry	0.244	0.555	1	EPA SW846-6010B	05/23/2013 16:16	05/23/2013 20:38	MW
7440-38-2	Arsenic	**2.95**		mg/kg dry	0.378	1.11	1	EPA SW846-6010B	05/23/2013 16:16	05/23/2013 20:38	MW
7440-39-3	Barium	**69.0**		mg/kg dry	0.144	0.555	1	EPA SW846-6010B	05/23/2013 16:16	05/23/2013 20:38	MW
7440-41-7	Beryllium	ND	U	mg/kg dry	0.111	0.111	1	EPA SW846-6010B	05/23/2013 16:16	05/23/2013 20:38	MW
7440-43-9	Cadmium	ND	U	mg/kg dry	0.111	0.555	1	EPA SW846-6010B	05/23/2013 16:16	05/23/2013 20:38	MW
7440-70-2	Calcium	**3100**		mg/kg dry	0.044	5.55	1	EPA SW846-6010B	05/23/2013 16:16	05/23/2013 20:38	MW

Sample Information

Client Sample ID: MW-5 (6-8) **York Sample ID:** 13E0744-02

York Project (SDG) No.	Client Project ID	Matrix	Collection Date/Time	Date Received
13E0744	170246501	Soil	May 21, 2013 10:35 am	05/22/2013

Metals, Target Analyte

Log-in Notes: **Sample Notes:**

Sample Prepared by Method: EPA 3050B

CAS No.	Parameter	Result	Flag	Units	MDL	RL	Dilution	Reference Method	Date/Time Prepared	Date/Time Analyzed	Analyst
7440-47-3	Chromium	**23.4**		mg/kg dry	0.133	0.555	1	EPA SW846-6010B	05/23/2013 16:16	05/23/2013 20:38	MW
7440-48-4	Cobalt	**9.30**		mg/kg dry	0.089	0.555	1	EPA SW846-6010B	05/23/2013 16:16	05/23/2013 20:38	MW
7440-50-8	Copper	**16.5**		mg/kg dry	0.133	0.555	1	EPA SW846-6010B	05/23/2013 16:16	05/23/2013 20:38	MW
7439-89-6	Iron	**22700**	E	mg/kg dry	0.722	2.22	1	EPA SW846-6010B	05/23/2013 16:16	05/23/2013 20:38	MW
7439-92-1	Lead	**3.06**		mg/kg dry	0.189	0.333	1	EPA SW846-6010B	05/23/2013 16:16	05/23/2013 20:38	MW
7439-95-4	Magnesium	**7840**		mg/kg dry	0.500	5.55	1	EPA SW846-6010B	05/23/2013 16:16	05/23/2013 20:38	MW
7439-96-5	Manganese	**332**		mg/kg dry	0.122	1.11	1	EPA SW846-6010B	05/23/2013 16:16	05/23/2013 20:38	MW
7440-02-0	Nickel	**15.7**		mg/kg dry	0.144	0.555	1	EPA SW846-6010B	05/23/2013 16:16	05/23/2013 20:38	MW
7440-09-7	Potassium	**6600**		mg/kg dry	3.76	11.1	1	EPA SW846-6010B	05/23/2013 16:16	05/23/2013 20:38	MW
7782-49-2	Selenium	**0.753**		mg/kg dry	0.555	0.555	1	EPA SW846-6010B	05/23/2013 16:16	05/23/2013 20:38	MW
7440-22-4	Silver	ND	U	mg/kg dry	0.111	0.555	1	EPA SW846-6010B	05/23/2013 16:16	05/23/2013 20:38	MW
7440-23-5	Sodium	**258**	B	mg/kg dry	5.85	11.1	1	EPA SW846-6010B	05/23/2013 16:16	05/23/2013 20:38	MW
7440-28-0	Thallium	ND	U	mg/kg dry	0.356	0.555	1	EPA SW846-6010B	05/23/2013 16:16	05/23/2013 20:38	MW
7440-62-2	Vanadium	**41.2**		mg/kg dry	0.122	0.555	1	EPA SW846-6010B	05/23/2013 16:16	05/23/2013 20:38	MW
7440-66-6	Zinc	**42.4**		mg/kg dry	0.100	0.555	1	EPA SW846-6010B	05/23/2013 16:16	05/23/2013 20:38	MW

Mercury by 7470/7471

Log-in Notes: **Sample Notes:**

Sample Prepared by Method: EPA SW846-7471

CAS No.	Parameter	Result	Flag	Units	MDL	RL	Dilution	Reference Method	Date/Time Prepared	Date/Time Analyzed	Analyst
7439-97-6	Mercury	ND	U	mg/kg dry	0.0367	0.0367	1	EPA SW846-7471	05/24/2013 10:58	05/24/2013 18:33	AA

Total Solids

Log-in Notes: **Sample Notes:**

Sample Prepared by Method: % Solids Prep

CAS No.	Parameter	Result	Flag	Units	MDL	RL	Dilution	Reference Method	Date/Time Prepared	Date/Time Analyzed	Analyst
solids	% Solids	**90.0**		%	0.100	0.100	1	SM 2540G	05/23/2013 09:08	05/23/2013 12:26	AMC

Sample Information

Client Sample ID: LG-20 (0-2) **York Sample ID:** 13E0744-03

York Project (SDG) No.	Client Project ID	Matrix	Collection Date/Time	Date Received
13E0744	170246501	Soil	May 21, 2013 11:44 am	05/22/2013

Volatile Organics, 8260 List

Log-in Notes: **Sample Notes:**

Sample Prepared by Method: EPA 5035A

CAS No.	Parameter	Result	Flag	Units	MDL	RL	Dilution	Reference Method	Date/Time Prepared	Date/Time Analyzed	Analyst
630-20-6	1,1,1,2-Tetrachloroethane	ND	U	mg/kg dry	0.0027	0.0053	1	EPA SW846-8260B	05/23/2013 10:55	05/23/2013 15:23	SS
71-55-6	1,1,1-Trichloroethane	ND	U	mg/kg dry	0.0027	0.0053	1	EPA SW846-8260B	05/23/2013 10:55	05/23/2013 15:23	SS

Sample Information

Client Sample ID: LG-20 (0-2) **York Sample ID:** 13E0744-03

York Project (SDG) No.	Client Project ID	Matrix	Collection Date/Time	Date Received
13E0744	170246501	Soil	May 21, 2013 11:44 am	05/22/2013

Volatile Organics, 8260 List

Log-in Notes:

Sample Notes:

Sample Prepared by Method: EPA 5035A

CAS No.	Parameter	Result	Flag	Units	MDL	RL	Dilution	Reference Method	Date/Time Prepared	Date/Time Analyzed	Analyst
79-34-5	1,1,2,2-Tetrachloroethane	ND	U	mg/kg dry	0.0027	0.0053	1	EPA SW846-8260B	05/23/2013 10:55	05/23/2013 15:23	SS
76-13-1	,1,2-Trichloro-1,2,2-trifluoroethane (Freon 113	ND	U	mg/kg dry	0.0027	0.0053	1	EPA SW846-8260B	05/23/2013 10:55	05/23/2013 15:23	SS
79-00-5	1,1,2-Trichloroethane	ND	U	mg/kg dry	0.0027	0.0053	1	EPA SW846-8260B	05/23/2013 10:55	05/23/2013 15:23	SS
75-34-3	1,1-Dichloroethane	ND	U	mg/kg dry	0.0027	0.0053	1	EPA SW846-8260B	05/23/2013 10:55	05/23/2013 15:23	SS
75-35-4	1,1-Dichloroethylene	ND	U	mg/kg dry	0.0027	0.0053	1	EPA SW846-8260B	05/23/2013 10:55	05/23/2013 15:23	SS
563-58-6	1,1-Dichloropropylene	ND	U	mg/kg dry	0.0027	0.0053	1	EPA SW846-8260B	05/23/2013 10:55	05/23/2013 15:23	SS
87-61-6	1,2,3-Trichlorobenzene	ND	U	mg/kg dry	0.0027	0.0053	1	EPA SW846-8260B	05/23/2013 10:55	05/23/2013 15:23	SS
96-18-4	1,2,3-Trichloropropane	ND	U	mg/kg dry	0.0027	0.0053	1	EPA SW846-8260B	05/23/2013 10:55	05/23/2013 15:23	SS
120-82-1	1,2,4-Trichlorobenzene	ND	U	mg/kg dry	0.0027	0.0053	1	EPA SW846-8260B	05/23/2013 10:55	05/23/2013 15:23	SS
95-63-6	1,2,4-Trimethylbenzene	ND	U	mg/kg dry	0.0027	0.0053	1	EPA SW846-8260B	05/23/2013 10:55	05/23/2013 15:23	SS
96-12-8	1,2-Dibromo-3-chloropropane	ND	U	mg/kg dry	0.0027	0.0053	1	EPA SW846-8260B	05/23/2013 10:55	05/23/2013 15:23	SS
106-93-4	1,2-Dibromoethane	ND	U	mg/kg dry	0.0027	0.0053	1	EPA SW846-8260B	05/23/2013 10:55	05/23/2013 15:23	SS
95-50-1	1,2-Dichlorobenzene	ND	U	mg/kg dry	0.0027	0.0053	1	EPA SW846-8260B	05/23/2013 10:55	05/23/2013 15:23	SS
107-06-2	1,2-Dichloroethane	ND	U	mg/kg dry	0.0027	0.0053	1	EPA SW846-8260B	05/23/2013 10:55	05/23/2013 15:23	SS
78-87-5	1,2-Dichloropropane	ND	U	mg/kg dry	0.0027	0.0053	1	EPA SW846-8260B	05/23/2013 10:55	05/23/2013 15:23	SS
108-67-8	1,3,5-Trimethylbenzene	ND	U	mg/kg dry	0.0027	0.0053	1	EPA SW846-8260B	05/23/2013 10:55	05/23/2013 15:23	SS
541-73-1	1,3-Dichlorobenzene	ND	U	mg/kg dry	0.0027	0.0053	1	EPA SW846-8260B	05/23/2013 10:55	05/23/2013 15:23	SS
142-28-9	1,3-Dichloropropane	ND	U	mg/kg dry	0.0027	0.0053	1	EPA SW846-8260B	05/23/2013 10:55	05/23/2013 15:23	SS
106-46-7	1,4-Dichlorobenzene	ND	U	mg/kg dry	0.0027	0.0053	1	EPA SW846-8260B	05/23/2013 10:55	05/23/2013 15:23	SS
123-91-1	1,4-Dioxane	ND	U	mg/kg dry	0.053	0.11	1	EPA SW846-8260B	05/23/2013 10:55	05/23/2013 15:23	SS
594-20-7	2,2-Dichloropropane	ND	U	mg/kg dry	0.0027	0.0053	1	EPA SW846-8260B	05/23/2013 10:55	05/23/2013 15:23	SS
78-93-3	2-Butanone	ND	U	mg/kg dry	0.0027	0.0053	1	EPA SW846-8260B	05/23/2013 10:55	05/23/2013 15:23	SS
95-49-8	2-Chlorotoluene	ND	U	mg/kg dry	0.0027	0.0053	1	EPA SW846-8260B	05/23/2013 10:55	05/23/2013 15:23	SS
106-43-4	4-Chlorotoluene	ND	U	mg/kg dry	0.0027	0.0053	1	EPA SW846-8260B	05/23/2013 10:55	05/23/2013 15:23	SS
67-64-1	Acetone	ND	U	mg/kg dry	0.0027	0.011	1	EPA SW846-8260B	05/23/2013 10:55	05/23/2013 15:23	SS
71-43-2	Benzene	ND	U	mg/kg dry	0.0027	0.0053	1	EPA SW846-8260B	05/23/2013 10:55	05/23/2013 15:23	SS
108-86-1	Bromobenzene	ND	U	mg/kg dry	0.0027	0.0053	1	EPA SW846-8260B	05/23/2013 10:55	05/23/2013 15:23	SS
74-97-5	Bromochloromethane	ND	U	mg/kg dry	0.0027	0.0053	1	EPA SW846-8260B	05/23/2013 10:55	05/23/2013 15:23	SS
75-27-4	Bromodichloromethane	ND	U	mg/kg dry	0.0027	0.0053	1	EPA SW846-8260B	05/23/2013 10:55	05/23/2013 15:23	SS
75-25-2	Bromoform	ND	U	mg/kg dry	0.0027	0.0053	1	EPA SW846-8260B	05/23/2013 10:55	05/23/2013 15:23	SS
74-83-9	Bromomethane	ND	U	mg/kg dry	0.0027	0.0053	1	EPA SW846-8260B	05/23/2013 10:55	05/23/2013 15:23	SS
56-23-5	Carbon tetrachloride	ND	U	mg/kg dry	0.0027	0.0053	1	EPA SW846-8260B	05/23/2013 10:55	05/23/2013 15:23	SS

Sample Information

Client Sample ID: LG-20 (0-2) **York Sample ID:** 13E0744-03

York Project (SDG) No.	Client Project ID	Matrix	Collection Date/Time	Date Received
13E0744	170246501	Soil	May 21, 2013 11:44 am	05/22/2013

Volatile Organics, 8260 List

Log-in Notes:

Sample Notes:

Sample Prepared by Method: EPA 5035A

CAS No.	Parameter	Result	Flag	Units	MDL	RL	Dilution	Reference Method	Date/Time Prepared	Date/Time Analyzed	Analyst
108-90-7	Chlorobenzene	ND	U	mg/kg dry	0.0027	0.0053	1	EPA SW846-8260B	05/23/2013 10:55	05/23/2013 15:23	SS
75-00-3	Chloroethane	ND	U	mg/kg dry	0.0027	0.0053	1	EPA SW846-8260B	05/23/2013 10:55	05/23/2013 15:23	SS
67-66-3	Chloroform	ND	U	mg/kg dry	0.0027	0.0053	1	EPA SW846-8260B	05/23/2013 10:55	05/23/2013 15:23	SS
74-87-3	Chloromethane	ND	U	mg/kg dry	0.0027	0.0053	1	EPA SW846-8260B	05/23/2013 10:55	05/23/2013 15:23	SS
156-59-2	cis-1,2-Dichloroethylene	ND	U	mg/kg dry	0.0027	0.0053	1	EPA SW846-8260B	05/23/2013 10:55	05/23/2013 15:23	SS
10061-01-5	cis-1,3-Dichloropropylene	ND	U	mg/kg dry	0.0027	0.0053	1	EPA SW846-8260B	05/23/2013 10:55	05/23/2013 15:23	SS
124-48-1	Dibromochloromethane	ND	U	mg/kg dry	0.0027	0.0053	1	EPA SW846-8260B	05/23/2013 10:55	05/23/2013 15:23	SS
74-95-3	Dibromomethane	ND	U	mg/kg dry	0.0027	0.0053	1	EPA SW846-8260B	05/23/2013 10:55	05/23/2013 15:23	SS
75-71-8	Dichlorodifluoromethane	ND	U	mg/kg dry	0.0027	0.0053	1	EPA SW846-8260B	05/23/2013 10:55	05/23/2013 15:23	SS
100-41-4	Ethyl Benzene	ND	U	mg/kg dry	0.0027	0.0053	1	EPA SW846-8260B	05/23/2013 10:55	05/23/2013 15:23	SS
87-68-3	Hexachlorobutadiene	ND	U	mg/kg dry	0.0027	0.0053	1	EPA SW846-8260B	05/23/2013 10:55	05/23/2013 15:23	SS
98-82-8	Isopropylbenzene	ND	U	mg/kg dry	0.0027	0.0053	1	EPA SW846-8260B	05/23/2013 10:55	05/23/2013 15:23	SS
1634-04-4	Methyl tert-butyl ether (MTBE)	ND	U	mg/kg dry	0.0027	0.0053	1	EPA SW846-8260B	05/23/2013 10:55	05/23/2013 15:23	SS
75-09-2	Methylene chloride	**0.0058**	J	mg/kg dry	0.0027	0.011	1	EPA SW846-8260B	05/23/2013 10:55	05/23/2013 15:23	SS
91-20-3	Naphthalene	ND	U	mg/kg dry	0.0027	0.011	1	EPA SW846-8260B	05/23/2013 10:55	05/23/2013 15:23	SS
104-51-8	n-Butylbenzene	ND	U	mg/kg dry	0.0027	0.0053	1	EPA SW846-8260B	05/23/2013 10:55	05/23/2013 15:23	SS
103-65-1	n-Propylbenzene	ND	U	mg/kg dry	0.0027	0.0053	1	EPA SW846-8260B	05/23/2013 10:55	05/23/2013 15:23	SS
95-47-6	o-Xylene	ND	U	mg/kg dry	0.0027	0.0053	1	EPA SW846-8260B	05/23/2013 10:55	05/23/2013 15:23	SS
179601-23-1	p- & m- Xylenes	ND	U	mg/kg dry	0.0053	0.011	1	EPA SW846-8260B	05/23/2013 10:55	05/23/2013 15:23	SS
99-87-6	p-Isopropyltoluene	ND	U	mg/kg dry	0.0027	0.0053	1	EPA SW846-8260B	05/23/2013 10:55	05/23/2013 15:23	SS
135-98-8	sec-Butylbenzene	ND	U	mg/kg dry	0.0027	0.0053	1	EPA SW846-8260B	05/23/2013 10:55	05/23/2013 15:23	SS
100-42-5	Styrene	ND	U	mg/kg dry	0.0027	0.0053	1	EPA SW846-8260B	05/23/2013 10:55	05/23/2013 15:23	SS
98-06-6	tert-Butylbenzene	ND	U	mg/kg dry	0.0027	0.0053	1	EPA SW846-8260B	05/23/2013 10:55	05/23/2013 15:23	SS
127-18-4	Tetrachloroethylene	ND	U	mg/kg dry	0.0027	0.0053	1	EPA SW846-8260B	05/23/2013 10:55	05/23/2013 15:23	SS
108-88-3	Toluene	ND	U	mg/kg dry	0.0027	0.0053	1	EPA SW846-8260B	05/23/2013 10:55	05/23/2013 15:23	SS
156-60-5	trans-1,2-Dichloroethylene	ND	U	mg/kg dry	0.0027	0.0053	1	EPA SW846-8260B	05/23/2013 10:55	05/23/2013 15:23	SS
10061-02-6	trans-1,3-Dichloropropylene	ND	U	mg/kg dry	0.0027	0.0053	1	EPA SW846-8260B	05/23/2013 10:55	05/23/2013 15:23	SS
79-01-6	Trichloroethylene	ND	U	mg/kg dry	0.0027	0.0053	1	EPA SW846-8260B	05/23/2013 10:55	05/23/2013 15:23	SS
75-69-4	Trichlorofluoromethane	ND	U	mg/kg dry	0.0027	0.0053	1	EPA SW846-8260B	05/23/2013 10:55	05/23/2013 15:23	SS
75-01-4	Vinyl Chloride	ND	U	mg/kg dry	0.0027	0.0053	1	EPA SW846-8260B	05/23/2013 10:55	05/23/2013 15:23	SS
1330-20-7	Xylenes, Total	ND	U	mg/kg dry	0.0080	0.016	1	EPA SW846-8260B	05/23/2013 10:55	05/23/2013 15:23	SS
108-05-4	Vinyl acetate	ND	U	mg/kg dry	0.0027	0.0053	1	EPA SW846-8260B	05/23/2013 10:55	05/23/2013 15:23	SS

Sample Information

Client Sample ID: LG-20 (0-2) **York Sample ID:** 13E0744-03

York Project (SDG) No.	Client Project ID	Matrix	Collection Date/Time	Date Received
13E0744	170246501	Soil	May 21, 2013 11:44 am	05/22/2013

Volatile Organics, 8260 List

Log-in Notes: **Sample Notes:**

Sample Prepared by Method: EPA 5035A

CAS No.	Parameter	Result	Flag	Units	MDL	RL	Dilution	Reference Method	Date/Time Prepared	Date/Time Analyzed	Analyst
	Surrogate Recoveries	**Result**		**Acceptance Range**							
17060-07-0	*Surrogate: 1,2-Dichloroethane-d4*	*113 %*		*73-130*							
460-00-4	*Surrogate: p-Bromofluorobenzene*	*126 %*		*72-127*							
2037-26-5	*Surrogate: Toluene-d8*	*104 %*		*84-117*							

Semi-Volatiles, 8270 Target List

Log-in Notes: **Sample Notes:**

Sample Prepared by Method: EPA 3550B

CAS No.	Parameter	Result	Flag	Units	MDL	RL	Dilution	Reference Method	Date/Time Prepared	Date/Time Analyzed	Analyst
83-32-9	Acenaphthene	ND	U	mg/kg dry	0.0663	0.183	1	EPA SW-846 8270C	05/24/2013 06:47	05/24/2013 19:00	SR
208-96-8	Acenaphthylene	ND	U	mg/kg dry	0.0879	0.183	1	EPA SW-846 8270C	05/24/2013 06:47	05/24/2013 19:00	SR
62-53-3	Aniline	ND	U	mg/kg dry	0.105	0.183	1	EPA SW-846 8270C	05/24/2013 06:47	05/24/2013 19:00	SR
120-12-7	Anthracene	ND	U	mg/kg dry	0.100	0.183	1	EPA SW-846 8270C	05/24/2013 06:47	05/24/2013 19:00	SR
56-55-3	Benzo(a)anthracene	ND	U	mg/kg dry	0.0685	0.183	1	EPA SW-846 8270C	05/24/2013 06:47	05/24/2013 19:00	SR
50-32-8	Benzo(a)pyrene	ND	U	mg/kg dry	0.0725	0.183	1	EPA SW-846 8270C	05/24/2013 06:47	05/24/2013 19:00	SR
205-99-2	Benzo(b)fluoranthene	ND	U	mg/kg dry	0.153	0.183	1	EPA SW-846 8270C	05/24/2013 06:47	05/24/2013 19:00	SR
191-24-2	Benzo(g,h,i)perylene	ND	U	mg/kg dry	0.0608	0.183	1	EPA SW-846 8270C	05/24/2013 06:47	05/24/2013 19:00	SR
100-51-6	Benzyl alcohol	ND	U	mg/kg dry	0.183	0.183	1	EPA SW-846 8270C	05/24/2013 06:47	05/24/2013 19:00	SR
207-08-9	Benzo(k)fluoranthene	ND	U	mg/kg dry	0.183	0.183	1	EPA SW-846 8270C	05/24/2013 06:47	05/24/2013 19:00	SR
85-68-7	Benzyl butyl phthalate	ND	U	mg/kg dry	0.101	0.183	1	EPA SW-846 8270C	05/24/2013 06:47	05/24/2013 19:00	SR
101-55-3	4-Bromophenyl phenyl ether	ND	U	mg/kg dry	0.0883	0.183	1	EPA SW-846 8270C	05/24/2013 06:47	05/24/2013 19:00	SR
59-50-7	4-Chloro-3-methylphenol	ND	U	mg/kg dry	0.123	0.183	1	EPA SW-846 8270C	05/24/2013 06:47	05/24/2013 19:00	SR
106-47-8	4-Chloroaniline	ND	U	mg/kg dry	0.0476	0.183	1	EPA SW-846 8270C	05/24/2013 06:47	05/24/2013 19:00	SR
111-91-1	Bis(2-chloroethoxy)methane	ND	U	mg/kg dry	0.0630	0.183	1	EPA SW-846 8270C	05/24/2013 06:47	05/24/2013 19:00	SR
111-44-4	Bis(2-chloroethyl)ether	ND	U	mg/kg dry	0.0934	0.183	1	EPA SW-846 8270C	05/24/2013 06:47	05/24/2013 19:00	SR
108-60-1	Bis(2-chloroisopropyl)ether	ND	U	mg/kg dry	0.0645	0.183	1	EPA SW-846 8270C	05/24/2013 06:47	05/24/2013 19:00	SR
117-81-7	Bis(2-ethylhexyl)phthalate	ND	U	mg/kg dry	0.126	0.183	1	EPA SW-846 8270C	05/24/2013 06:47	05/24/2013 19:00	SR
91-58-7	2-Chloronaphthalene	ND	U	mg/kg dry	0.0989	0.183	1	EPA SW-846 8270C	05/24/2013 06:47	05/24/2013 19:00	SR
95-57-8	2-Chlorophenol	ND	U	mg/kg dry	0.0604	0.183	1	EPA SW-846 8270C	05/24/2013 06:47	05/24/2013 19:00	SR
7005-72-3	4-Chlorophenyl phenyl ether	ND	U	mg/kg dry	0.107	0.183	1	EPA SW-846 8270C	05/24/2013 06:47	05/24/2013 19:00	SR
218-01-9	Chrysene	ND	U	mg/kg dry	0.0843	0.183	1	EPA SW-846 8270C	05/24/2013 06:47	05/24/2013 19:00	SR
53-70-3	Dibenzo(a,h)anthracene	ND	U	mg/kg dry	0.0736	0.183	1	EPA SW-846 8270C	05/24/2013 06:47	05/24/2013 19:00	SR
132-64-9	Dibenzofuran	ND	U	mg/kg dry	0.0854	0.183	1	EPA SW-846 8270C	05/24/2013 06:47	05/24/2013 19:00	SR
84-74-2	Di-n-butyl phthalate	ND	U	mg/kg dry	0.0744	0.183	1	EPA SW-846 8270C	05/24/2013 06:47	05/24/2013 19:00	SR
95-50-1	1,2-Dichlorobenzene	ND	U	mg/kg dry	0.120	0.183	1	EPA SW-846 8270C	05/24/2013 06:47	05/24/2013 19:00	SR

Sample Information

Client Sample ID: LG-20 (0-2) **York Sample ID:** 13E0744-03

York Project (SDG) No.	Client Project ID	Matrix	Collection Date/Time	Date Received
13E0744	170246501	Soil	May 21, 2013 11:44 am	05/22/2013

Semi-Volatiles, 8270 Target List

Log-in Notes:

Sample Notes:

Sample Prepared by Method: EPA 3550B

CAS No.	Parameter	Result	Flag	Units	MDL	RL	Dilution	Reference Method	Date/Time Prepared	Date/Time Analyzed	Analyst
106-46-7	1,4-Dichlorobenzene	ND	U	mg/kg dry	0.113	0.183	1	EPA SW-846 8270C	05/24/2013 06:47	05/24/2013 19:00	SR
541-73-1	1,3-Dichlorobenzene	ND	U	mg/kg dry	0.0579	0.183	1	EPA SW-846 8270C	05/24/2013 06:47	05/24/2013 19:00	SR
91-94-1	3,3'-Dichlorobenzidine	ND	U	mg/kg dry	0.0960	0.183	1	EPA SW-846 8270C	05/24/2013 06:47	05/24/2013 19:00	SR
120-83-2	2,4-Dichlorophenol	ND	U	mg/kg dry	0.149	0.183	1	EPA SW-846 8270C	05/24/2013 06:47	05/24/2013 19:00	SR
84-66-2	Diethyl phthalate	ND	U	mg/kg dry	0.115	0.183	1	EPA SW-846 8270C	05/24/2013 06:47	05/24/2013 19:00	SR
105-67-9	2,4-Dimethylphenol	ND	U	mg/kg dry	0.128	0.183	1	EPA SW-846 8270C	05/24/2013 06:47	05/24/2013 19:00	SR
131-11-3	Dimethyl phthalate	ND	U	mg/kg dry	0.0817	0.183	1	EPA SW-846 8270C	05/24/2013 06:47	05/24/2013 19:00	SR
88-74-4	2-Nitroaniline	ND	U	mg/kg dry	0.160	0.183	1	EPA SW-846 8270C	05/24/2013 06:47	05/24/2013 19:00	SR
534-52-1	4,6-Dinitro-2-methylphenol	ND	U	mg/kg dry	0.231	0.366	1	EPA SW-846 8270C	05/24/2013 06:47	05/24/2013 19:00	SR
51-28-5	2,4-Dinitrophenol	ND	U	mg/kg dry	0.154	0.366	1	EPA SW-846 8270C	05/24/2013 06:47	05/24/2013 19:00	SR
606-20-2	2,6-Dinitrotoluene	ND	U	mg/kg dry	0.0941	0.183	1	EPA SW-846 8270C	05/24/2013 06:47	05/24/2013 19:00	SR
121-14-2	2,4-Dinitrotoluene	ND	U	mg/kg dry	0.0810	0.183	1	EPA SW-846 8270C	05/24/2013 06:47	05/24/2013 19:00	SR
117-84-0	Di-n-octyl phthalate	ND	U	mg/kg dry	0.183	0.183	1	EPA SW-846 8270C	05/24/2013 06:47	05/24/2013 19:00	SR
206-44-0	Fluoranthene	ND	U	mg/kg dry	0.107	0.183	1	EPA SW-846 8270C	05/24/2013 06:47	05/24/2013 19:00	SR
86-73-7	Fluorene	ND	U	mg/kg dry	0.0879	0.183	1	EPA SW-846 8270C	05/24/2013 06:47	05/24/2013 19:00	SR
118-74-1	Hexachlorobenzene	ND	U	mg/kg dry	0.108	0.183	1	EPA SW-846 8270C	05/24/2013 06:47	05/24/2013 19:00	SR
87-68-3	Hexachlorobutadiene	ND	U	mg/kg dry	0.0619	0.183	1	EPA SW-846 8270C	05/24/2013 06:47	05/24/2013 19:00	SR
77-47-4	Hexachlorocyclopentadiene	ND	U	mg/kg dry	0.136	0.183	1	EPA SW-846 8270C	05/24/2013 06:47	05/24/2013 19:00	SR
67-72-1	Hexachloroethane	ND	U	mg/kg dry	0.0524	0.183	1	EPA SW-846 8270C	05/24/2013 06:47	05/24/2013 19:00	SR
193-39-5	Indeno(1,2,3-cd)pyrene	ND	U	mg/kg dry	0.0835	0.183	1	EPA SW-846 8270C	05/24/2013 06:47	05/24/2013 19:00	SR
78-59-1	Isophorone	ND	U	mg/kg dry	0.0630	0.183	1	EPA SW-846 8270C	05/24/2013 06:47	05/24/2013 19:00	SR
91-57-6	2-Methylnaphthalene	ND	U	mg/kg dry	0.141	0.183	1	EPA SW-846 8270C	05/24/2013 06:47	05/24/2013 19:00	SR
95-48-7	2-Methylphenol	ND	U	mg/kg dry	0.0696	0.183	1	EPA SW-846 8270C	05/24/2013 06:47	05/24/2013 19:00	SR
65794-96-9	3- & 4-Methylphenols	ND	U	mg/kg dry	0.0795	0.183	1	EPA SW-846 8270C	05/24/2013 06:47	05/24/2013 19:00	SR
91-20-3	Naphthalene	ND	U	mg/kg dry	0.0451	0.183	1	EPA SW-846 8270C	05/24/2013 06:47	05/24/2013 19:00	SR
99-09-2	3-Nitroaniline	ND	U	mg/kg dry	0.182	0.183	1	EPA SW-846 8270C	05/24/2013 06:47	05/24/2013 19:00	SR
100-01-6	4-Nitroaniline	ND	U	mg/kg dry	0.0758	0.183	1	EPA SW-846 8270C	05/24/2013 06:47	05/24/2013 19:00	SR
98-95-3	Nitrobenzene	ND	U	mg/kg dry	0.0538	0.183	1	EPA SW-846 8270C	05/24/2013 06:47	05/24/2013 19:00	SR
100-02-7	4-Nitrophenol	ND	U	mg/kg dry	0.0689	0.183	1	EPA SW-846 8270C	05/24/2013 06:47	05/24/2013 19:00	SR
88-75-5	2-Nitrophenol	ND	U	mg/kg dry	0.0498	0.183	1	EPA SW-846 8270C	05/24/2013 06:47	05/24/2013 19:00	SR
621-64-7	N-nitroso-di-n-propylamine	ND	U	mg/kg dry	0.0612	0.183	1	EPA SW-846 8270C	05/24/2013 06:47	05/24/2013 19:00	SR
62-75-9	N-Nitrosodimethylamine	ND	U	mg/kg dry	0.0751	0.183	1	EPA SW-846 8270C	05/24/2013 06:47	05/24/2013 19:00	SR

Sample Information

Client Sample ID: LG-20 (0-2) **York Sample ID:** 13E0744-03

York Project (SDG) No.	Client Project ID	Matrix	Collection Date/Time	Date Received
13E0744	170246501	Soil	May 21, 2013 11:44 am	05/22/2013

Semi-Volatiles, 8270 Target List

Log-in Notes: **Sample Notes:**

Sample Prepared by Method: EPA 3550B

CAS No.	Parameter	Result	Flag	Units	MDL	RL	Dilution	Reference Method	Date/Time Prepared	Date/Time Analyzed	Analyst
86-30-6	N-Nitrosodiphenylamine	ND	U	mg/kg dry	0.0828	0.183	1	EPA SW-846 8270C	05/24/2013 06:47	05/24/2013 19:00	SR
87-86-5	Pentachlorophenol	ND	U	mg/kg dry	0.138	0.183	1	EPA SW-846 8270C	05/24/2013 06:47	05/24/2013 19:00	SR
85-01-8	Phenanthrene	ND	U	mg/kg dry	0.0956	0.183	1	EPA SW-846 8270C	05/24/2013 06:47	05/24/2013 19:00	SR
108-95-2	Phenol	ND	U	mg/kg dry	0.0791	0.183	1	EPA SW-846 8270C	05/24/2013 06:47	05/24/2013 19:00	SR
129-00-0	Pyrene	ND	U	mg/kg dry	0.0747	0.183	1	EPA SW-846 8270C	05/24/2013 06:47	05/24/2013 19:00	SR
110-86-1	Pyridine	ND	U	mg/kg dry	0.129	0.183	1	EPA SW-846 8270C	05/24/2013 06:47	05/24/2013 19:00	SR
120-82-1	1,2,4-Trichlorobenzene	ND	U	mg/kg dry	0.0663	0.183	1	EPA SW-846 8270C	05/24/2013 06:47	05/24/2013 19:00	SR
95-95-4	2,4,5-Trichlorophenol	ND	U	mg/kg dry	0.142	0.183	1	EPA SW-846 8270C	05/24/2013 06:47	05/24/2013 19:00	SR
88-06-2	2,4,6-Trichlorophenol	ND	U	mg/kg dry	0.0930	0.183	1	EPA SW-846 8270C	05/24/2013 06:47	05/24/2013 19:00	SR

	Surrogate Recoveries	Result	Acceptance Range
5175-83-7	*Surrogate: 2,4,6-Tribromophenol*	*62.9 %*	*15-110*
321-60-8	*Surrogate: 2-Fluorobiphenyl*	*53.7 %*	*30-130*
367-12-4	*Surrogate: 2-Fluorophenol*	*52.2 %*	*15-110*
4165-60-0	*Surrogate: Nitrobenzene-d5*	*54.4 %*	*30-130*
4165-62-2	*Surrogate: Phenol-d5*	*53.2 %*	*15-110*
1718-51-0	*Surrogate: Terphenyl-d14*	*50.4 %*	*30-130*

Pesticides/PCBs, EPA 8081/8082 List

Log-in Notes: **Sample Notes:**

Sample Prepared by Method: EPA 3550B

CAS No.	Parameter	Result	Flag	Units	MDL	RL	Dilution	Reference Method	Date/Time Prepared	Date/Time Analyzed	Analyst
8001-35-2	Toxaphene	ND	U	mg/kg dry	0.0918	0.0918	5	EPA SW 846-8081/8082	05/24/2013 08:59	05/28/2013 14:02	JW
72-43-5	Methoxychlor	ND	U	mg/kg dry	0.00907	0.00907	5	EPA SW 846-8081/8082	05/24/2013 08:59	05/28/2013 14:02	JW
1024-57-3	Heptachlor epoxide	ND	U	mg/kg dry	0.00181	0.00181	5	EPA SW 846-8081/8082	05/24/2013 08:59	05/28/2013 14:02	JW
76-44-8	Heptachlor	ND	U	mg/kg dry	0.00181	0.00181	5	EPA SW 846-8081/8082	05/24/2013 08:59	05/28/2013 14:02	JW
58-89-9	gamma-BHC (Lindane)	ND	U	mg/kg dry	0.00181	0.00181	5	EPA SW 846-8081/8082	05/24/2013 08:59	05/28/2013 14:02	JW
53494-70-5	Endrin ketone	ND	U	mg/kg dry	0.00181	0.00181	5	EPA SW 846-8081/8082	05/24/2013 08:59	05/28/2013 14:02	JW
7421-93-4	Endrin aldehyde	ND	U	mg/kg dry	0.00181	0.00181	5	EPA SW 846-8081/8082	05/24/2013 08:59	05/28/2013 14:02	JW
72-20-8	Endrin	ND	U	mg/kg dry	0.00181	0.00181	5	EPA SW 846-8081/8082	05/24/2013 08:59	05/28/2013 14:02	JW
1031-07-8	Endosulfan sulfate	ND	U	mg/kg dry	0.00181	0.00181	5	EPA SW 846-8081/8082	05/24/2013 08:59	05/28/2013 14:02	JW
33213-65-9	Endosulfan II	ND	U	mg/kg dry	0.00181	0.00181	5	EPA SW 846-8081/8082	05/24/2013 08:59	05/28/2013 14:02	JW
959-98-8	Endosulfan I	ND	U	mg/kg dry	0.00181	0.00181	5	EPA SW 846-8081/8082	05/24/2013 08:59	05/28/2013 14:02	JW
60-57-1	Dieldrin	ND	U	mg/kg dry	0.00181	0.00181	5	EPA SW 846-8081/8082	05/24/2013 08:59	05/28/2013 14:02	JW
319-86-8	delta-BHC	ND	U	mg/kg dry	0.00181	0.00181	5	EPA SW 846-8081/8082	05/24/2013 08:59	05/28/2013 14:02	JW
57-74-9	Chlordane, total	ND	U	mg/kg dry	0.00725	0.00725	5	EPA SW 846-8081/8082	05/24/2013 08:59	05/28/2013 14:02	JW

Sample Information

Client Sample ID: LG-20 (0-2) **York Sample ID:** 13E0744-03

York Project (SDG) No.	Client Project ID	Matrix	Collection Date/Time	Date Received
13E0744	170246501	Soil	May 21, 2013 11:44 am	05/22/2013

Pesticides/PCBs, EPA 8081/8082 List

Log-in Notes: **Sample Notes:**

Sample Prepared by Method: EPA 3550B

CAS No.	Parameter	Result	Flag	Units	MDL	RL	Dilution	Reference Method	Date/Time Prepared	Date/Time Analyzed	Analyst
319-85-7	beta-BHC	ND	U	mg/kg dry	0.00181	0.00181	5	EPA SW 846-8081/8082	05/24/2013 08:59	05/28/2013 14:02	JW
319-84-6	alpha-BHC	ND	U	mg/kg dry	0.00181	0.00181	5	EPA SW 846-8081/8082	05/24/2013 08:59	05/28/2013 14:02	JW
309-00-2	Aldrin	ND	U	mg/kg dry	0.00181	0.00181	5	EPA SW 846-8081/8082	05/24/2013 08:59	05/28/2013 14:02	JW
50-29-3	4,4'-DDT	ND	U	mg/kg dry	0.00181	0.00181	5	EPA SW 846-8081/8082	05/24/2013 08:59	05/28/2013 14:02	JW
72-55-9	4,4'-DDE	ND	U	mg/kg dry	0.00181	0.00181	5	EPA SW 846-8081/8082	05/24/2013 08:59	05/28/2013 14:02	JW
72-54-8	4,4'-DDD	ND	U	mg/kg dry	0.00181	0.00181	5	EPA SW 846-8081/8082	05/24/2013 08:59	05/28/2013 14:02	JW
11096-82-5	Aroclor 1260	ND	U	mg/kg dry	0.0187	0.0187	1	EPA SW 846-8081/8082	05/24/2013 08:59	05/28/2013 12:25	JW
11097-69-1	Aroclor 1254	ND	U	mg/kg dry	0.0187	0.0187	1	EPA SW 846-8081/8082	05/24/2013 08:59	05/28/2013 12:25	JW
12672-29-6	Aroclor 1248	ND	U	mg/kg dry	0.0187	0.0187	1	EPA SW 846-8081/8082	05/24/2013 08:59	05/28/2013 12:25	JW
53469-21-9	Aroclor 1242	ND	U	mg/kg dry	0.0187	0.0187	1	EPA SW 846-8081/8082	05/24/2013 08:59	05/28/2013 12:25	JW
11141-16-5	Aroclor 1232	ND	U	mg/kg dry	0.0187	0.0187	1	EPA SW 846-8081/8082	05/24/2013 08:59	05/28/2013 12:25	JW
11104-28-2	Aroclor 1221	ND	U	mg/kg dry	0.0187	0.0187	1	EPA SW 846-8081/8082	05/24/2013 08:59	05/28/2013 12:25	JW
12674-11-2	Aroclor 1016	ND	U	mg/kg dry	0.0187	0.0187	1	EPA SW 846-8081/8082	05/24/2013 08:59	05/28/2013 12:25	JW
1336-36-3	Total PCBs	ND	U	mg/kg dry	0.00747	0.0187	1	EPA SW 846-8081/8082	05/24/2013 08:59	05/28/2013 12:25	JW

	Surrogate Recoveries	Result	Acceptance Range
877-09-8	*Surrogate: Tetrachloro-m-xylene*	*45.9 %*	*30-150*
2051-24-3	*Surrogate: Decachlorobiphenyl*	*40.9 %*	*30-150*

Metals, Target Analyte

Log-in Notes: **Sample Notes:**

Sample Prepared by Method: EPA 3050B

CAS No.	Parameter	Result	Flag	Units	MDL	RL	Dilution	Reference Method	Date/Time Prepared	Date/Time Analyzed	Analyst
7429-90-5	Aluminum	**14800**		mg/kg dry	1.12	2.20	1	EPA SW846-6010B	05/23/2013 16:16	05/23/2013 20:42	MW
7440-36-0	Antimony	ND	U	mg/kg dry	0.242	0.549	1	EPA SW846-6010B	05/23/2013 16:16	05/23/2013 20:42	MW
7440-38-2	Arsenic	**3.14**		mg/kg dry	0.374	1.10	1	EPA SW846-6010B	05/23/2013 16:16	05/23/2013 20:42	MW
7440-39-3	Barium	**81.6**		mg/kg dry	0.143	0.549	1	EPA SW846-6010B	05/23/2013 16:16	05/23/2013 20:42	MW
7440-41-7	Beryllium	ND	U	mg/kg dry	0.110	0.110	1	EPA SW846-6010B	05/23/2013 16:16	05/23/2013 20:42	MW
7440-43-9	Cadmium	ND	U	mg/kg dry	0.110	0.549	1	EPA SW846-6010B	05/23/2013 16:16	05/23/2013 20:42	MW
7440-70-2	Calcium	**1120**		mg/kg dry	0.044	5.49	1	EPA SW846-6010B	05/23/2013 16:16	05/23/2013 20:42	MW
7440-47-3	Chromium	**31.7**		mg/kg dry	0.132	0.549	1	EPA SW846-6010B	05/23/2013 16:16	05/23/2013 20:42	MW
7440-48-4	Cobalt	**9.83**		mg/kg dry	0.088	0.549	1	EPA SW846-6010B	05/23/2013 16:16	05/23/2013 20:42	MW
7440-50-8	Copper	**22.1**		mg/kg dry	0.132	0.549	1	EPA SW846-6010B	05/23/2013 16:16	05/23/2013 20:42	MW
7439-89-6	Iron	**20100**		mg/kg dry	0.714	2.20	1	EPA SW846-6010B	05/23/2013 16:16	05/23/2013 20:42	MW
7439-92-1	Lead	**6.44**		mg/kg dry	0.187	0.330	1	EPA SW846-6010B	05/23/2013 16:16	05/23/2013 20:42	MW
7439-95-4	Magnesium	**4670**		mg/kg dry	0.495	5.49	1	EPA SW846-6010B	05/23/2013 16:16	05/23/2013 20:42	MW
7439-96-5	Manganese	**417**		mg/kg dry	0.121	1.10	1	EPA SW846-6010B	05/23/2013 16:16	05/23/2013 20:42	MW

Sample Information

Client Sample ID: LG-20 (0-2) **York Sample ID:** 13E0744-03

York Project (SDG) No.	Client Project ID	Matrix	Collection Date/Time	Date Received
13E0744	170246501	Soil	May 21, 2013 11:44 am	05/22/2013

Metals, Target Analyte

Log-in Notes: **Sample Notes:**

Sample Prepared by Method: EPA 3050B

CAS No.	Parameter	Result	Flag	Units	MDL	RL	Dilution	Reference Method	Date/Time Prepared	Date/Time Analyzed	Analyst
7440-02-0	Nickel	**25.1**		mg/kg dry	0.143	0.549	1	EPA SW846-6010B	05/23/2013 16:16	05/23/2013 20:42	MW
7440-09-7	Potassium	**1720**		mg/kg dry	3.71	11.0	1	EPA SW846-6010B	05/23/2013 16:16	05/23/2013 20:42	MW
7782-49-2	Selenium	ND	U	mg/kg dry	0.549	0.549	1	EPA SW846-6010B	05/23/2013 16:16	05/23/2013 20:42	MW
7440-22-4	Silver	ND	U	mg/kg dry	0.110	0.549	1	EPA SW846-6010B	05/23/2013 16:16	05/23/2013 20:42	MW
7440-23-5	Sodium	**151**	B	mg/kg dry	5.79	11.0	1	EPA SW846-6010B	05/23/2013 16:16	05/23/2013 20:42	MW
7440-28-0	Thallium	ND	U	mg/kg dry	0.352	0.549	1	EPA SW846-6010B	05/23/2013 16:16	05/23/2013 20:42	MW
7440-62-2	Vanadium	**33.5**		mg/kg dry	0.121	0.549	1	EPA SW846-6010B	05/23/2013 16:16	05/23/2013 20:42	MW
7440-66-6	Zinc	**43.1**		mg/kg dry	0.099	0.549	1	EPA SW846-6010B	05/23/2013 16:16	05/23/2013 20:42	MW

Mercury by 7470/7471

Log-in Notes: **Sample Notes:**

Sample Prepared by Method: EPA SW846-7471

CAS No.	Parameter	Result	Flag	Units	MDL	RL	Dilution	Reference Method	Date/Time Prepared	Date/Time Analyzed	Analyst
7439-97-6	Mercury	ND	U	mg/kg dry	0.0363	0.0363	1	EPA SW846-7471	05/24/2013 10:58	05/24/2013 18:33	AA

Total Solids

Log-in Notes: **Sample Notes:**

Sample Prepared by Method: % Solids Prep

CAS No.	Parameter	Result	Flag	Units	MDL	RL	Dilution	Reference Method	Date/Time Prepared	Date/Time Analyzed	Analyst
solids	% Solids	**91.0**		%	0.100	0.100	1	SM 2540G	05/23/2013 09:08	05/23/2013 12:26	AMC

Sample Information

Client Sample ID: LG-20 (22-24) **York Sample ID:** 13E0744-04

York Project (SDG) No.	Client Project ID	Matrix	Collection Date/Time	Date Received
13E0744	170246501	Soil	May 21, 2013 12:01 pm	05/22/2013

Volatile Organics, 8260 List

Log-in Notes: **Sample Notes:**

Sample Prepared by Method: EPA 5035A

CAS No.	Parameter	Result	Flag	Units	MDL	RL	Dilution	Reference Method	Date/Time Prepared	Date/Time Analyzed	Analyst
630-20-6	1,1,1,2-Tetrachloroethane	ND	U	mg/kg dry	0.0026	0.0052	1	EPA SW846-8260B	05/23/2013 10:55	05/23/2013 16:04	SS
71-55-6	1,1,1-Trichloroethane	ND	U	mg/kg dry	0.0026	0.0052	1	EPA SW846-8260B	05/23/2013 10:55	05/23/2013 16:04	SS
79-34-5	1,1,2,2-Tetrachloroethane	ND	U	mg/kg dry	0.0026	0.0052	1	EPA SW846-8260B	05/23/2013 10:55	05/23/2013 16:04	SS
76-13-1	,1,2-Trichloro-1,2,2-trifluoroethane (Freon 113	ND	U	mg/kg dry	0.0026	0.0052	1	EPA SW846-8260B	05/23/2013 10:55	05/23/2013 16:04	SS
79-00-5	1,1,2-Trichloroethane	ND	U	mg/kg dry	0.0026	0.0052	1	EPA SW846-8260B	05/23/2013 10:55	05/23/2013 16:04	SS
75-34-3	1,1-Dichloroethane	ND	U	mg/kg dry	0.0026	0.0052	1	EPA SW846-8260B	05/23/2013 10:55	05/23/2013 16:04	SS
75-35-4	1,1-Dichloroethylene	ND	U	mg/kg dry	0.0026	0.0052	1	EPA SW846-8260B	05/23/2013 10:55	05/23/2013 16:04	SS
563-58-6	1,1-Dichloropropylene	ND	U	mg/kg dry	0.0026	0.0052	1	EPA SW846-8260B	05/23/2013 10:55	05/23/2013 16:04	SS

Sample Information

Client Sample ID: LG-20 (22-24) **York Sample ID:** 13E0744-04

York Project (SDG) No.	Client Project ID	Matrix	Collection Date/Time	Date Received
13E0744	170246501	Soil	May 21, 2013 12:01 pm	05/22/2013

Volatile Organics, 8260 List

Log-in Notes:

Sample Notes:

Sample Prepared by Method: EPA 5035A

CAS No.	Parameter	Result	Flag	Units	MDL	RL	Dilution	Reference Method	Date/Time Prepared	Date/Time Analyzed	Analyst
87-61-6	1,2,3-Trichlorobenzene	ND	U	mg/kg dry	0.0026	0.0052	1	EPA SW846-8260B	05/23/2013 10:55	05/23/2013 16:04	SS
96-18-4	1,2,3-Trichloropropane	ND	U	mg/kg dry	0.0026	0.0052	1	EPA SW846-8260B	05/23/2013 10:55	05/23/2013 16:04	SS
120-82-1	1,2,4-Trichlorobenzene	ND	U	mg/kg dry	0.0026	0.0052	1	EPA SW846-8260B	05/23/2013 10:55	05/23/2013 16:04	SS
95-63-6	1,2,4-Trimethylbenzene	ND	U	mg/kg dry	0.0026	0.0052	1	EPA SW846-8260B	05/23/2013 10:55	05/23/2013 16:04	SS
96-12-8	1,2-Dibromo-3-chloropropane	ND	U	mg/kg dry	0.0026	0.0052	1	EPA SW846-8260B	05/23/2013 10:55	05/23/2013 16:04	SS
106-93-4	1,2-Dibromoethane	ND	U	mg/kg dry	0.0026	0.0052	1	EPA SW846-8260B	05/23/2013 10:55	05/23/2013 16:04	SS
95-50-1	1,2-Dichlorobenzene	ND	U	mg/kg dry	0.0026	0.0052	1	EPA SW846-8260B	05/23/2013 10:55	05/23/2013 16:04	SS
107-06-2	1,2-Dichloroethane	ND	U	mg/kg dry	0.0026	0.0052	1	EPA SW846-8260B	05/23/2013 10:55	05/23/2013 16:04	SS
78-87-5	1,2-Dichloropropane	ND	U	mg/kg dry	0.0026	0.0052	1	EPA SW846-8260B	05/23/2013 10:55	05/23/2013 16:04	SS
108-67-8	1,3,5-Trimethylbenzene	ND	U	mg/kg dry	0.0026	0.0052	1	EPA SW846-8260B	05/23/2013 10:55	05/23/2013 16:04	SS
541-73-1	1,3-Dichlorobenzene	ND	U	mg/kg dry	0.0026	0.0052	1	EPA SW846-8260B	05/23/2013 10:55	05/23/2013 16:04	SS
142-28-9	1,3-Dichloropropane	ND	U	mg/kg dry	0.0026	0.0052	1	EPA SW846-8260B	05/23/2013 10:55	05/23/2013 16:04	SS
106-46-7	1,4-Dichlorobenzene	ND	U	mg/kg dry	0.0026	0.0052	1	EPA SW846-8260B	05/23/2013 10:55	05/23/2013 16:04	SS
123-91-1	1,4-Dioxane	ND	U	mg/kg dry	0.052	0.10	1	EPA SW846-8260B	05/23/2013 10:55	05/23/2013 16:04	SS
594-20-7	2,2-Dichloropropane	ND	U	mg/kg dry	0.0026	0.0052	1	EPA SW846-8260B	05/23/2013 10:55	05/23/2013 16:04	SS
78-93-3	2-Butanone	ND	U	mg/kg dry	0.0026	0.0052	1	EPA SW846-8260B	05/23/2013 10:55	05/23/2013 16:04	SS
95-49-8	2-Chlorotoluene	ND	U	mg/kg dry	0.0026	0.0052	1	EPA SW846-8260B	05/23/2013 10:55	05/23/2013 16:04	SS
106-43-4	4-Chlorotoluene	ND	U	mg/kg dry	0.0026	0.0052	1	EPA SW846-8260B	05/23/2013 10:55	05/23/2013 16:04	SS
67-64-1	Acetone	**0.0042**	J, B	mg/kg dry	0.0026	0.010	1	EPA SW846-8260B	05/23/2013 10:55	05/23/2013 16:04	SS
71-43-2	Benzene	ND	U	mg/kg dry	0.0026	0.0052	1	EPA SW846-8260B	05/23/2013 10:55	05/23/2013 16:04	SS
108-86-1	Bromobenzene	ND	U	mg/kg dry	0.0026	0.0052	1	EPA SW846-8260B	05/23/2013 10:55	05/23/2013 16:04	SS
74-97-5	Bromochloromethane	ND	U	mg/kg dry	0.0026	0.0052	1	EPA SW846-8260B	05/23/2013 10:55	05/23/2013 16:04	SS
75-27-4	Bromodichloromethane	ND	U	mg/kg dry	0.0026	0.0052	1	EPA SW846-8260B	05/23/2013 10:55	05/23/2013 16:04	SS
75-25-2	Bromoform	ND	U	mg/kg dry	0.0026	0.0052	1	EPA SW846-8260B	05/23/2013 10:55	05/23/2013 16:04	SS
74-83-9	Bromomethane	ND	U	mg/kg dry	0.0026	0.0052	1	EPA SW846-8260B	05/23/2013 10:55	05/23/2013 16:04	SS
56-23-5	Carbon tetrachloride	ND	U	mg/kg dry	0.0026	0.0052	1	EPA SW846-8260B	05/23/2013 10:55	05/23/2013 16:04	SS
108-90-7	Chlorobenzene	ND	U	mg/kg dry	0.0026	0.0052	1	EPA SW846-8260B	05/23/2013 10:55	05/23/2013 16:04	SS
75-00-3	Chloroethane	ND	U	mg/kg dry	0.0026	0.0052	1	EPA SW846-8260B	05/23/2013 10:55	05/23/2013 16:04	SS
67-66-3	Chloroform	ND	U	mg/kg dry	0.0026	0.0052	1	EPA SW846-8260B	05/23/2013 10:55	05/23/2013 16:04	SS
74-87-3	Chloromethane	ND	U	mg/kg dry	0.0026	0.0052	1	EPA SW846-8260B	05/23/2013 10:55	05/23/2013 16:04	SS
156-59-2	cis-1,2-Dichloroethylene	ND	U	mg/kg dry	0.0026	0.0052	1	EPA SW846-8260B	05/23/2013 10:55	05/23/2013 16:04	SS
10061-01-5	cis-1,3-Dichloropropylene	ND	U	mg/kg dry	0.0026	0.0052	1	EPA SW846-8260B	05/23/2013 10:55	05/23/2013 16:04	SS

Sample Information

Client Sample ID: **LG-20 (22-24)** **York Sample ID:** **13E0744-04**

York Project (SDG) No.	Client Project ID	Matrix	Collection Date/Time	Date Received
13E0744	170246501	Soil	May 21, 2013 12:01 pm	05/22/2013

Volatile Organics, 8260 List

Log-in Notes:

Sample Notes:

Sample Prepared by Method: EPA 5035A

CAS No.	Parameter	Result	Flag	Units	MDL	RL	Dilution	Reference Method	Date/Time Prepared	Date/Time Analyzed	Analyst
124-48-1	Dibromochloromethane	ND	U	mg/kg dry	0.0026	0.0052	1	EPA SW846-8260B	05/23/2013 10:55	05/23/2013 16:04	SS
74-95-3	Dibromomethane	ND	U	mg/kg dry	0.0026	0.0052	1	EPA SW846-8260B	05/23/2013 10:55	05/23/2013 16:04	SS
75-71-8	Dichlorodifluoromethane	ND	U	mg/kg dry	0.0026	0.0052	1	EPA SW846-8260B	05/23/2013 10:55	05/23/2013 16:04	SS
100-41-4	Ethyl Benzene	ND	U	mg/kg dry	0.0026	0.0052	1	EPA SW846-8260B	05/23/2013 10:55	05/23/2013 16:04	SS
87-68-3	Hexachlorobutadiene	ND	U	mg/kg dry	0.0026	0.0052	1	EPA SW846-8260B	05/23/2013 10:55	05/23/2013 16:04	SS
98-82-8	Isopropylbenzene	ND	U	mg/kg dry	0.0026	0.0052	1	EPA SW846-8260B	05/23/2013 10:55	05/23/2013 16:04	SS
1634-04-4	Methyl tert-butyl ether (MTBE)	ND	U	mg/kg dry	0.0026	0.0052	1	EPA SW846-8260B	05/23/2013 10:55	05/23/2013 16:04	SS
75-09-2	Methylene chloride	**0.0058**	J	mg/kg dry	0.0026	0.010	1	EPA SW846-8260B	05/23/2013 10:55	05/23/2013 16:04	SS
91-20-3	Naphthalene	ND	U	mg/kg dry	0.0026	0.010	1	EPA SW846-8260B	05/23/2013 10:55	05/23/2013 16:04	SS
104-51-8	n-Butylbenzene	ND	U	mg/kg dry	0.0026	0.0052	1	EPA SW846-8260B	05/23/2013 10:55	05/23/2013 16:04	SS
103-65-1	n-Propylbenzene	ND	U	mg/kg dry	0.0026	0.0052	1	EPA SW846-8260B	05/23/2013 10:55	05/23/2013 16:04	SS
95-47-6	o-Xylene	ND	U	mg/kg dry	0.0026	0.0052	1	EPA SW846-8260B	05/23/2013 10:55	05/23/2013 16:04	SS
179601-23-1	p- & m- Xylenes	ND	U	mg/kg dry	0.0052	0.010	1	EPA SW846-8260B	05/23/2013 10:55	05/23/2013 16:04	SS
99-87-6	p-Isopropyltoluene	ND	U	mg/kg dry	0.0026	0.0052	1	EPA SW846-8260B	05/23/2013 10:55	05/23/2013 16:04	SS
135-98-8	sec-Butylbenzene	ND	U	mg/kg dry	0.0026	0.0052	1	EPA SW846-8260B	05/23/2013 10:55	05/23/2013 16:04	SS
100-42-5	Styrene	ND	U	mg/kg dry	0.0026	0.0052	1	EPA SW846-8260B	05/23/2013 10:55	05/23/2013 16:04	SS
98-06-6	tert-Butylbenzene	ND	U	mg/kg dry	0.0026	0.0052	1	EPA SW846-8260B	05/23/2013 10:55	05/23/2013 16:04	SS
127-18-4	Tetrachloroethylene	ND	U	mg/kg dry	0.0026	0.0052	1	EPA SW846-8260B	05/23/2013 10:55	05/23/2013 16:04	SS
108-88-3	Toluene	ND	U	mg/kg dry	0.0026	0.0052	1	EPA SW846-8260B	05/23/2013 10:55	05/23/2013 16:04	SS
156-60-5	trans-1,2-Dichloroethylene	ND	U	mg/kg dry	0.0026	0.0052	1	EPA SW846-8260B	05/23/2013 10:55	05/23/2013 16:04	SS
10061-02-6	trans-1,3-Dichloropropylene	ND	U	mg/kg dry	0.0026	0.0052	1	EPA SW846-8260B	05/23/2013 10:55	05/23/2013 16:04	SS
79-01-6	Trichloroethylene	ND	U	mg/kg dry	0.0026	0.0052	1	EPA SW846-8260B	05/23/2013 10:55	05/23/2013 16:04	SS
75-69-4	Trichlorofluoromethane	ND	U	mg/kg dry	0.0026	0.0052	1	EPA SW846-8260B	05/23/2013 10:55	05/23/2013 16:04	SS
75-01-4	Vinyl Chloride	ND	U	mg/kg dry	0.0026	0.0052	1	EPA SW846-8260B	05/23/2013 10:55	05/23/2013 16:04	SS
1330-20-7	Xylenes, Total	ND	U	mg/kg dry	0.0078	0.016	1	EPA SW846-8260B	05/23/2013 10:55	05/23/2013 16:04	SS
108-05-4	Vinyl acetate	ND	U	mg/kg dry	0.0026	0.0052	1	EPA SW846-8260B	05/23/2013 10:55	05/23/2013 16:04	SS

	Surrogate Recoveries	Result	Acceptance Range
17060-07-0	*Surrogate: 1,2-Dichloroethane-d4*	*112 %*	*73-130*
460-00-4	*Surrogate: p-Bromofluorobenzene*	*114 %*	*72-127*
2037-26-5	*Surrogate: Toluene-d8*	*102 %*	*84-117*

Sample Information

Client Sample ID: LG-20 (22-24) **York Sample ID:** 13E0744-04

York Project (SDG) No.	Client Project ID	Matrix	Collection Date/Time	Date Received
13E0744	170246501	Soil	May 21, 2013 12:01 pm	05/22/2013

Semi-Volatiles, 8270 Target List

Log-in Notes:

Sample Notes:

Sample Prepared by Method: EPA 3550B

CAS No.	Parameter	Result	Flag	Units	MDL	RL	Dilution	Reference Method	Date/Time Prepared	Date/Time Analyzed	Analyst
83-32-9	Acenaphthene	ND	U	mg/kg dry	0.0699	0.193	1	EPA SW-846 8270C	05/24/2013 06:47	05/24/2013 19:30	SR
208-96-8	Acenaphthylene	ND	U	mg/kg dry	0.0927	0.193	1	EPA SW-846 8270C	05/24/2013 06:47	05/24/2013 19:30	SR
62-53-3	Aniline	ND	U	mg/kg dry	0.110	0.193	1	EPA SW-846 8270C	05/24/2013 06:47	05/24/2013 19:30	SR
120-12-7	Anthracene	**0.110**	J	mg/kg dry	0.105	0.193	1	EPA SW-846 8270C	05/24/2013 06:47	05/24/2013 19:30	SR
56-55-3	Benzo(a)anthracene	**0.159**	J	mg/kg dry	0.0722	0.193	1	EPA SW-846 8270C	05/24/2013 06:47	05/24/2013 19:30	SR
50-32-8	Benzo(a)pyrene	**0.158**	J	mg/kg dry	0.0765	0.193	1	EPA SW-846 8270C	05/24/2013 06:47	05/24/2013 19:30	SR
205-99-2	Benzo(b)fluoranthene	ND	U	mg/kg dry	0.162	0.193	1	EPA SW-846 8270C	05/24/2013 06:47	05/24/2013 19:30	SR
191-24-2	Benzo(g,h,i)perylene	**0.0857**	J	mg/kg dry	0.0641	0.193	1	EPA SW-846 8270C	05/24/2013 06:47	05/24/2013 19:30	SR
100-51-6	Benzyl alcohol	ND	U	mg/kg dry	0.193	0.193	1	EPA SW-846 8270C	05/24/2013 06:47	05/24/2013 19:30	SR
207-08-9	Benzo(k)fluoranthene	ND	U	mg/kg dry	0.193	0.193	1	EPA SW-846 8270C	05/24/2013 06:47	05/24/2013 19:30	SR
85-68-7	Benzyl butyl phthalate	ND	U	mg/kg dry	0.107	0.193	1	EPA SW-846 8270C	05/24/2013 06:47	05/24/2013 19:30	SR
101-55-3	4-Bromophenyl phenyl ether	ND	U	mg/kg dry	0.0931	0.193	1	EPA SW-846 8270C	05/24/2013 06:47	05/24/2013 19:30	SR
59-50-7	4-Chloro-3-methylphenol	ND	U	mg/kg dry	0.130	0.193	1	EPA SW-846 8270C	05/24/2013 06:47	05/24/2013 19:30	SR
106-47-8	4-Chloroaniline	ND	U	mg/kg dry	0.0502	0.193	1	EPA SW-846 8270C	05/24/2013 06:47	05/24/2013 19:30	SR
111-91-1	Bis(2-chloroethoxy)methane	ND	U	mg/kg dry	0.0664	0.193	1	EPA SW-846 8270C	05/24/2013 06:47	05/24/2013 19:30	SR
111-44-4	Bis(2-chloroethyl)ether	ND	U	mg/kg dry	0.0985	0.193	1	EPA SW-846 8270C	05/24/2013 06:47	05/24/2013 19:30	SR
108-60-1	Bis(2-chloroisopropyl)ether	ND	U	mg/kg dry	0.0680	0.193	1	EPA SW-846 8270C	05/24/2013 06:47	05/24/2013 19:30	SR
117-81-7	Bis(2-ethylhexyl)phthalate	ND	U	mg/kg dry	0.133	0.193	1	EPA SW-846 8270C	05/24/2013 06:47	05/24/2013 19:30	SR
91-58-7	2-Chloronaphthalene	ND	U	mg/kg dry	0.104	0.193	1	EPA SW-846 8270C	05/24/2013 06:47	05/24/2013 19:30	SR
95-57-8	2-Chlorophenol	ND	U	mg/kg dry	0.0637	0.193	1	EPA SW-846 8270C	05/24/2013 06:47	05/24/2013 19:30	SR
7005-72-3	4-Chlorophenyl phenyl ether	ND	U	mg/kg dry	0.113	0.193	1	EPA SW-846 8270C	05/24/2013 06:47	05/24/2013 19:30	SR
218-01-9	Chrysene	**0.155**	J	mg/kg dry	0.0888	0.193	1	EPA SW-846 8270C	05/24/2013 06:47	05/24/2013 19:30	SR
53-70-3	Dibenzo(a,h)anthracene	ND	U	mg/kg dry	0.0776	0.193	1	EPA SW-846 8270C	05/24/2013 06:47	05/24/2013 19:30	SR
132-64-9	Dibenzofuran	ND	U	mg/kg dry	0.0900	0.193	1	EPA SW-846 8270C	05/24/2013 06:47	05/24/2013 19:30	SR
84-74-2	Di-n-butyl phthalate	ND	U	mg/kg dry	0.0784	0.193	1	EPA SW-846 8270C	05/24/2013 06:47	05/24/2013 19:30	SR
95-50-1	1,2-Dichlorobenzene	ND	U	mg/kg dry	0.126	0.193	1	EPA SW-846 8270C	05/24/2013 06:47	05/24/2013 19:30	SR
106-46-7	1,4-Dichlorobenzene	ND	U	mg/kg dry	0.119	0.193	1	EPA SW-846 8270C	05/24/2013 06:47	05/24/2013 19:30	SR
541-73-1	1,3-Dichlorobenzene	ND	U	mg/kg dry	0.0610	0.193	1	EPA SW-846 8270C	05/24/2013 06:47	05/24/2013 19:30	SR
91-94-1	3,3'-Dichlorobenzidine	ND	U	mg/kg dry	0.101	0.193	1	EPA SW-846 8270C	05/24/2013 06:47	05/24/2013 19:30	SR
120-83-2	2,4-Dichlorophenol	ND	U	mg/kg dry	0.158	0.193	1	EPA SW-846 8270C	05/24/2013 06:47	05/24/2013 19:30	SR
84-66-2	Diethyl phthalate	ND	U	mg/kg dry	0.121	0.193	1	EPA SW-846 8270C	05/24/2013 06:47	05/24/2013 19:30	SR
105-67-9	2,4-Dimethylphenol	ND	U	mg/kg dry	0.135	0.193	1	EPA SW-846 8270C	05/24/2013 06:47	05/24/2013 19:30	SR

Sample Information

Client Sample ID: LG-20 (22-24) **York Sample ID:** 13E0744-04

York Project (SDG) No.	Client Project ID	Matrix	Collection Date/Time	Date Received
13E0744	170246501	Soil	May 21, 2013 12:01 pm	05/22/2013

Semi-Volatiles, 8270 Target List

Log-in Notes:

Sample Notes:

Sample Prepared by Method: EPA 3550B

CAS No.	Parameter	Result	Flag	Units	MDL	RL	Dilution	Reference Method	Date/Time Prepared	Date/Time Analyzed	Analyst
131-11-3	Dimethyl phthalate	ND	U	mg/kg dry	0.0861	0.193	1	EPA SW-846 8270C	05/24/2013 06:47	05/24/2013 19:30	SR
534-52-1	4,6-Dinitro-2-methylphenol	ND	U	mg/kg dry	0.243	0.386	1	EPA SW-846 8270C	05/24/2013 06:47	05/24/2013 19:30	SR
88-74-4	2-Nitroaniline	ND	U	mg/kg dry	0.168	0.193	1	EPA SW-846 8270C	05/24/2013 06:47	05/24/2013 19:30	SR
51-28-5	2,4-Dinitrophenol	ND	U	mg/kg dry	0.162	0.386	1	EPA SW-846 8270C	05/24/2013 06:47	05/24/2013 19:30	SR
606-20-2	2,6-Dinitrotoluene	ND	U	mg/kg dry	0.0993	0.193	1	EPA SW-846 8270C	05/24/2013 06:47	05/24/2013 19:30	SR
121-14-2	2,4-Dinitrotoluene	ND	U	mg/kg dry	0.0854	0.193	1	EPA SW-846 8270C	05/24/2013 06:47	05/24/2013 19:30	SR
117-84-0	Di-n-octyl phthalate	ND	U	mg/kg dry	0.193	0.193	1	EPA SW-846 8270C	05/24/2013 06:47	05/24/2013 19:30	SR
206-44-0	Fluoranthene	**0.390**		mg/kg dry	0.113	0.193	1	EPA SW-846 8270C	05/24/2013 06:47	05/24/2013 19:30	SR
86-73-7	Fluorene	ND	U	mg/kg dry	0.0927	0.193	1	EPA SW-846 8270C	05/24/2013 06:47	05/24/2013 19:30	SR
118-74-1	Hexachlorobenzene	ND	U	mg/kg dry	0.114	0.193	1	EPA SW-846 8270C	05/24/2013 06:47	05/24/2013 19:30	SR
87-68-3	Hexachlorobutadiene	ND	U	mg/kg dry	0.0653	0.193	1	EPA SW-846 8270C	05/24/2013 06:47	05/24/2013 19:30	SR
77-47-4	Hexachlorocyclopentadiene	ND	U	mg/kg dry	0.144	0.193	1	EPA SW-846 8270C	05/24/2013 06:47	05/24/2013 19:30	SR
67-72-1	Hexachloroethane	ND	U	mg/kg dry	0.0552	0.193	1	EPA SW-846 8270C	05/24/2013 06:47	05/24/2013 19:30	SR
193-39-5	Indeno(1,2,3-cd)pyrene	ND	U	mg/kg dry	0.0881	0.193	1	EPA SW-846 8270C	05/24/2013 06:47	05/24/2013 19:30	SR
78-59-1	Isophorone	ND	U	mg/kg dry	0.0664	0.193	1	EPA SW-846 8270C	05/24/2013 06:47	05/24/2013 19:30	SR
91-57-6	2-Methylnaphthalene	ND	U	mg/kg dry	0.148	0.193	1	EPA SW-846 8270C	05/24/2013 06:47	05/24/2013 19:30	SR
95-48-7	2-Methylphenol	ND	U	mg/kg dry	0.0734	0.193	1	EPA SW-846 8270C	05/24/2013 06:47	05/24/2013 19:30	SR
65794-96-9	3- & 4-Methylphenols	ND	U	mg/kg dry	0.0838	0.193	1	EPA SW-846 8270C	05/24/2013 06:47	05/24/2013 19:30	SR
91-20-3	Naphthalene	ND	U	mg/kg dry	0.0475	0.193	1	EPA SW-846 8270C	05/24/2013 06:47	05/24/2013 19:30	SR
99-09-2	3-Nitroaniline	ND	U	mg/kg dry	0.192	0.193	1	EPA SW-846 8270C	05/24/2013 06:47	05/24/2013 19:30	SR
100-01-6	4-Nitroaniline	ND	U	mg/kg dry	0.0800	0.193	1	EPA SW-846 8270C	05/24/2013 06:47	05/24/2013 19:30	SR
98-95-3	Nitrobenzene	ND	U	mg/kg dry	0.0568	0.193	1	EPA SW-846 8270C	05/24/2013 06:47	05/24/2013 19:30	SR
100-02-7	4-Nitrophenol	ND	U	mg/kg dry	0.0726	0.193	1	EPA SW-846 8270C	05/24/2013 06:47	05/24/2013 19:30	SR
88-75-5	2-Nitrophenol	ND	U	mg/kg dry	0.0525	0.193	1	EPA SW-846 8270C	05/24/2013 06:47	05/24/2013 19:30	SR
621-64-7	N-nitroso-di-n-propylamine	ND	U	mg/kg dry	0.0645	0.193	1	EPA SW-846 8270C	05/24/2013 06:47	05/24/2013 19:30	SR
62-75-9	N-Nitrosodimethylamine	ND	U	mg/kg dry	0.0792	0.193	1	EPA SW-846 8270C	05/24/2013 06:47	05/24/2013 19:30	SR
86-30-6	N-Nitrosodiphenylamine	ND	U	mg/kg dry	0.0873	0.193	1	EPA SW-846 8270C	05/24/2013 06:47	05/24/2013 19:30	SR
87-86-5	Pentachlorophenol	ND	U	mg/kg dry	0.146	0.193	1	EPA SW-846 8270C	05/24/2013 06:47	05/24/2013 19:30	SR
85-01-8	Phenanthrene	**0.390**		mg/kg dry	0.101	0.193	1	EPA SW-846 8270C	05/24/2013 06:47	05/24/2013 19:30	SR
108-95-2	Phenol	ND	U	mg/kg dry	0.0834	0.193	1	EPA SW-846 8270C	05/24/2013 06:47	05/24/2013 19:30	SR
129-00-0	Pyrene	**0.244**		mg/kg dry	0.0788	0.193	1	EPA SW-846 8270C	05/24/2013 06:47	05/24/2013 19:30	SR
110-86-1	Pyridine	ND	U	mg/kg dry	0.136	0.193	1	EPA SW-846 8270C	05/24/2013 06:47	05/24/2013 19:30	SR

Sample Information

Client Sample ID: LG-20 (22-24) **York Sample ID:** 13E0744-04

York Project (SDG) No.	Client Project ID	Matrix	Collection Date/Time	Date Received
13E0744	170246501	Soil	May 21, 2013 12:01 pm	05/22/2013

Semi-Volatiles, 8270 Target List

Log-in Notes: **Sample Notes:**

Sample Prepared by Method: EPA 3550B

CAS No.	Parameter	Result	Flag	Units	MDL	RL	Dilution	Reference Method	Date/Time Prepared	Date/Time Analyzed	Analyst
120-82-1	1,2,4-Trichlorobenzene	ND	U	mg/kg dry	0.0699	0.193	1	EPA SW-846 8270C	05/24/2013 06:47	05/24/2013 19:30	SR
95-95-4	2,4,5-Trichlorophenol	ND	U	mg/kg dry	0.150	0.193	1	EPA SW-846 8270C	05/24/2013 06:47	05/24/2013 19:30	SR
88-06-2	2,4,6-Trichlorophenol	ND	U	mg/kg dry	0.0981	0.193	1	EPA SW-846 8270C	05/24/2013 06:47	05/24/2013 19:30	SR

	Surrogate Recoveries	Result	Acceptance Range
5175-83-7	*Surrogate: 2,4,6-Tribromophenol*	*72.8 %*	*15-110*
321-60-8	*Surrogate: 2-Fluorobiphenyl*	*53.4 %*	*30-130*
367-12-4	*Surrogate: 2-Fluorophenol*	*56.5 %*	*15-110*
4165-60-0	*Surrogate: Nitrobenzene-d5*	*58.6 %*	*30-130*
4165-62-2	*Surrogate: Phenol-d5*	*61.5 %*	*15-110*
1718-51-0	*Surrogate: Terphenyl-d14*	*50.3 %*	*30-130*

Polychlorinated Biphenyls (PCB)

Log-in Notes: **Sample Notes:**

Sample Prepared by Method: EPA 3550B

CAS No.	Parameter	Result	Flag	Units	MDL	RL	Dilution	Reference Method	Date/Time Prepared	Date/Time Analyzed	Analyst
12674-11-2	Aroclor 1016	ND		mg/kg dry	0.0197	0.0197	1	EPA SW 846-8082A	05/24/2013 06:50	05/28/2013 12:54	JW
11104-28-2	Aroclor 1221	ND		mg/kg dry	0.0197	0.0197	1	EPA SW 846-8082A	05/24/2013 06:50	05/28/2013 12:54	JW
11141-16-5	Aroclor 1232	ND		mg/kg dry	0.0197	0.0197	1	EPA SW 846-8082A	05/24/2013 06:50	05/28/2013 12:54	JW
53469-21-9	Aroclor 1242	ND		mg/kg dry	0.0197	0.0197	1	EPA SW 846-8082A	05/24/2013 06:50	05/28/2013 12:54	JW
12672-29-6	Aroclor 1248	ND		mg/kg dry	0.0197	0.0197	1	EPA SW 846-8082A	05/24/2013 06:50	05/28/2013 12:54	JW
11097-69-1	Aroclor 1254	ND		mg/kg dry	0.0197	0.0197	1	EPA SW 846-8082A	05/24/2013 06:50	05/28/2013 12:54	JW
11096-82-5	Aroclor 1260	ND		mg/kg dry	0.0197	0.0197	1	EPA SW 846-8082A	05/24/2013 06:50	05/28/2013 12:54	JW
1336-36-3	Total PCBs	ND		mg/kg dry	0.0197	0.0197	1	EPA SW 846-8082A	05/24/2013 06:50	05/28/2013 12:54	JW

	Surrogate Recoveries	Result	Acceptance Range
877-09-8	*Surrogate: Tetrachloro-m-xylene*	*47.5 %*	*30-150*
2051-24-3	*Surrogate: Decachlorobiphenyl*	*48.8 %*	*30-150*

Metals, Target Analyte

Log-in Notes: **Sample Notes:**

Sample Prepared by Method: EPA 3050B

CAS No.	Parameter	Result	Flag	Units	MDL	RL	Dilution	Reference Method	Date/Time Prepared	Date/Time Analyzed	Analyst
7429-90-5	Aluminum	**12600**		mg/kg dry	1.18	2.32	1	EPA SW846-6010B	05/23/2013 16:16	05/23/2013 20:47	MW
7440-36-0	Antimony	ND	U	mg/kg dry	0.255	0.579	1	EPA SW846-6010B	05/23/2013 16:16	05/23/2013 20:47	MW
7440-38-2	Arsenic	**5.72**		mg/kg dry	0.394	1.16	1	EPA SW846-6010B	05/23/2013 16:16	05/23/2013 20:47	MW
7440-39-3	Barium	**102**		mg/kg dry	0.151	0.579	1	EPA SW846-6010B	05/23/2013 16:16	05/23/2013 20:47	MW
7440-41-7	Beryllium	ND	U	mg/kg dry	0.116	0.116	1	EPA SW846-6010B	05/23/2013 16:16	05/23/2013 20:47	MW
7440-43-9	Cadmium	ND	U	mg/kg dry	0.116	0.579	1	EPA SW846-6010B	05/23/2013 16:16	05/23/2013 20:47	MW
7440-70-2	Calcium	**1700**		mg/kg dry	0.046	5.79	1	EPA SW846-6010B	05/23/2013 16:16	05/23/2013 20:47	MW

Sample Information

Client Sample ID: LG-20 (22-24) **York Sample ID:** 13E0744-04

York Project (SDG) No.	Client Project ID	Matrix	Collection Date/Time	Date Received
13E0744	170246501	Soil	May 21, 2013 12:01 pm	05/22/2013

Metals, Target Analyte

Log-in Notes: **Sample Notes:**

Sample Prepared by Method: EPA 3050B

CAS No.	Parameter	Result	Flag	Units	MDL	RL	Dilution	Reference Method	Date/Time Prepared	Date/Time Analyzed	Analyst
7440-47-3	Chromium	**25.9**		mg/kg dry	0.139	0.579	1	EPA SW846-6010B	05/23/2013 16:16	05/23/2013 20:47	MW
7440-48-4	Cobalt	**11.6**		mg/kg dry	0.093	0.579	1	EPA SW846-6010B	05/23/2013 16:16	05/23/2013 20:47	MW
7440-50-8	Copper	**26.8**		mg/kg dry	0.139	0.579	1	EPA SW846-6010B	05/23/2013 16:16	05/23/2013 20:47	MW
7439-89-6	Iron	**17500**		mg/kg dry	0.753	2.32	1	EPA SW846-6010B	05/23/2013 16:16	05/23/2013 20:47	MW
7439-92-1	Lead	**22.5**		mg/kg dry	0.197	0.348	1	EPA SW846-6010B	05/23/2013 16:16	05/23/2013 20:47	MW
7439-95-4	Magnesium	**4120**		mg/kg dry	0.521	5.79	1	EPA SW846-6010B	05/23/2013 16:16	05/23/2013 20:47	MW
7439-96-5	Manganese	**223**		mg/kg dry	0.127	1.16	1	EPA SW846-6010B	05/23/2013 16:16	05/23/2013 20:47	MW
7440-02-0	Nickel	**21.5**		mg/kg dry	0.151	0.579	1	EPA SW846-6010B	05/23/2013 16:16	05/23/2013 20:47	MW
7440-09-7	Potassium	**1220**		mg/kg dry	3.92	11.6	1	EPA SW846-6010B	05/23/2013 16:16	05/23/2013 20:47	MW
7782-49-2	Selenium	**0.872**		mg/kg dry	0.579	0.579	1	EPA SW846-6010B	05/23/2013 16:16	05/23/2013 20:47	MW
7440-22-4	Silver	ND	U	mg/kg dry	0.116	0.579	1	EPA SW846-6010B	05/23/2013 16:16	05/23/2013 20:47	MW
7440-23-5	Sodium	**249**	B	mg/kg dry	6.11	11.6	1	EPA SW846-6010B	05/23/2013 16:16	05/23/2013 20:47	MW
7440-28-0	Thallium	ND	U	mg/kg dry	0.371	0.579	1	EPA SW846-6010B	05/23/2013 16:16	05/23/2013 20:47	MW
7440-62-2	Vanadium	**29.4**		mg/kg dry	0.127	0.579	1	EPA SW846-6010B	05/23/2013 16:16	05/23/2013 20:47	MW
7440-66-6	Zinc	**57.5**		mg/kg dry	0.104	0.579	1	EPA SW846-6010B	05/23/2013 16:16	05/23/2013 20:47	MW

Mercury by 7470/7471

Log-in Notes: **Sample Notes:**

Sample Prepared by Method: EPA SW846-7471

CAS No.	Parameter	Result	Flag	Units	MDL	RL	Dilution	Reference Method	Date/Time Prepared	Date/Time Analyzed	Analyst
7439-97-6	Mercury	ND	U	mg/kg dry	0.0382	0.0382	1	EPA SW846-7471	05/24/2013 10:58	05/24/2013 18:33	AA

Total Solids

Log-in Notes: **Sample Notes:**

Sample Prepared by Method: % Solids Prep

CAS No.	Parameter	Result	Flag	Units	MDL	RL	Dilution	Reference Method	Date/Time Prepared	Date/Time Analyzed	Analyst
solids	% Solids	**86.3**		%	0.100	0.100	1	SM 2540G	05/23/2013 09:08	05/23/2013 12:26	AMC

Sample Information

Client Sample ID: LG-21 (0-2) **York Sample ID:** 13E0744-05

York Project (SDG) No.	Client Project ID	Matrix	Collection Date/Time	Date Received
13E0744	170246501	Soil	May 21, 2013 10:55 am	05/22/2013

Volatile Organics, 8260 List

Log-in Notes: **Sample Notes:**

Sample Prepared by Method: EPA 5035A

CAS No.	Parameter	Result	Flag	Units	MDL	RL	Dilution	Reference Method	Date/Time Prepared	Date/Time Analyzed	Analyst
630-20-6	1,1,1,2-Tetrachloroethane	ND	U	mg/kg dry	0.0025	0.0050	1	EPA SW846-8260B	05/23/2013 10:55	05/23/2013 16:45	SS
71-55-6	1,1,1-Trichloroethane	ND	U	mg/kg dry	0.0025	0.0050	1	EPA SW846-8260B	05/23/2013 10:55	05/23/2013 16:45	SS



Sample Information

Client Sample ID: LG-21 (0-2) **York Sample ID:** 13E0744-05

York Project (SDG) No.	Client Project ID	Matrix	Collection Date/Time	Date Received
13E0744	170246501	Soil	May 21, 2013 10:55 am	05/22/2013

Volatile Organics, 8260 List

Log-in Notes:

Sample Notes:

Sample Prepared by Method: EPA 5035A

CAS No.	Parameter	Result	Flag	Units	MDL	RL	Dilution	Reference Method	Date/Time Prepared	Date/Time Analyzed	Analyst
79-34-5	1,1,2,2-Tetrachloroethane	ND	U	mg/kg dry	0.0025	0.0050	1	EPA SW846-8260B	05/23/2013 10:55	05/23/2013 16:45	SS
76-13-1	,1,2-Trichloro-1,2,2-trifluoroethane (Freon 113	ND	U	mg/kg dry	0.0025	0.0050	1	EPA SW846-8260B	05/23/2013 10:55	05/23/2013 16:45	SS
79-00-5	1,1,2-Trichloroethane	ND	U	mg/kg dry	0.0025	0.0050	1	EPA SW846-8260B	05/23/2013 10:55	05/23/2013 16:45	SS
75-34-3	1,1-Dichloroethane	ND	U	mg/kg dry	0.0025	0.0050	1	EPA SW846-8260B	05/23/2013 10:55	05/23/2013 16:45	SS
75-35-4	1,1-Dichloroethylene	ND	U	mg/kg dry	0.0025	0.0050	1	EPA SW846-8260B	05/23/2013 10:55	05/23/2013 16:45	SS
563-58-6	1,1-Dichloropropylene	ND	U	mg/kg dry	0.0025	0.0050	1	EPA SW846-8260B	05/23/2013 10:55	05/23/2013 16:45	SS
87-61-6	1,2,3-Trichlorobenzene	ND	U	mg/kg dry	0.0025	0.0050	1	EPA SW846-8260B	05/23/2013 10:55	05/23/2013 16:45	SS
96-18-4	1,2,3-Trichloropropane	ND	U	mg/kg dry	0.0025	0.0050	1	EPA SW846-8260B	05/23/2013 10:55	05/23/2013 16:45	SS
120-82-1	1,2,4-Trichlorobenzene	ND	U	mg/kg dry	0.0025	0.0050	1	EPA SW846-8260B	05/23/2013 10:55	05/23/2013 16:45	SS
95-63-6	1,2,4-Trimethylbenzene	ND	U	mg/kg dry	0.0025	0.0050	1	EPA SW846-8260B	05/23/2013 10:55	05/23/2013 16:45	SS
96-12-8	1,2-Dibromo-3-chloropropane	ND	U	mg/kg dry	0.0025	0.0050	1	EPA SW846-8260B	05/23/2013 10:55	05/23/2013 16:45	SS
106-93-4	1,2-Dibromoethane	ND	U	mg/kg dry	0.0025	0.0050	1	EPA SW846-8260B	05/23/2013 10:55	05/23/2013 16:45	SS
95-50-1	1,2-Dichlorobenzene	ND	U	mg/kg dry	0.0025	0.0050	1	EPA SW846-8260B	05/23/2013 10:55	05/23/2013 16:45	SS
107-06-2	1,2-Dichloroethane	ND	U	mg/kg dry	0.0025	0.0050	1	EPA SW846-8260B	05/23/2013 10:55	05/23/2013 16:45	SS
78-87-5	1,2-Dichloropropane	ND	U	mg/kg dry	0.0025	0.0050	1	EPA SW846-8260B	05/23/2013 10:55	05/23/2013 16:45	SS
108-67-8	1,3,5-Trimethylbenzene	ND	U	mg/kg dry	0.0025	0.0050	1	EPA SW846-8260B	05/23/2013 10:55	05/23/2013 16:45	SS
541-73-1	1,3-Dichlorobenzene	ND	U	mg/kg dry	0.0025	0.0050	1	EPA SW846-8260B	05/23/2013 10:55	05/23/2013 16:45	SS
142-28-9	1,3-Dichloropropane	ND	U	mg/kg dry	0.0025	0.0050	1	EPA SW846-8260B	05/23/2013 10:55	05/23/2013 16:45	SS
106-46-7	1,4-Dichlorobenzene	ND	U	mg/kg dry	0.0025	0.0050	1	EPA SW846-8260B	05/23/2013 10:55	05/23/2013 16:45	SS
123-91-1	1,4-Dioxane	ND	U	mg/kg dry	0.050	0.10	1	EPA SW846-8260B	05/23/2013 10:55	05/23/2013 16:45	SS
594-20-7	2,2-Dichloropropane	ND	U	mg/kg dry	0.0025	0.0050	1	EPA SW846-8260B	05/23/2013 10:55	05/23/2013 16:45	SS
78-93-3	2-Butanone	ND	U	mg/kg dry	0.0025	0.0050	1	EPA SW846-8260B	05/23/2013 10:55	05/23/2013 16:45	SS
95-49-8	2-Chlorotoluene	ND	U	mg/kg dry	0.0025	0.0050	1	EPA SW846-8260B	05/23/2013 10:55	05/23/2013 16:45	SS
106-43-4	4-Chlorotoluene	ND	U	mg/kg dry	0.0025	0.0050	1	EPA SW846-8260B	05/23/2013 10:55	05/23/2013 16:45	SS
67-64-1	Acetone	ND	U	mg/kg dry	0.0025	0.010	1	EPA SW846-8260B	05/23/2013 10:55	05/23/2013 16:45	SS
71-43-2	Benzene	ND	U	mg/kg dry	0.0025	0.0050	1	EPA SW846-8260B	05/23/2013 10:55	05/23/2013 16:45	SS
108-86-1	Bromobenzene	ND	U	mg/kg dry	0.0025	0.0050	1	EPA SW846-8260B	05/23/2013 10:55	05/23/2013 16:45	SS
74-97-5	Bromochloromethane	ND	U	mg/kg dry	0.0025	0.0050	1	EPA SW846-8260B	05/23/2013 10:55	05/23/2013 16:45	SS
75-27-4	Bromodichloromethane	ND	U	mg/kg dry	0.0025	0.0050	1	EPA SW846-8260B	05/23/2013 10:55	05/23/2013 16:45	SS
75-25-2	Bromoform	ND	U	mg/kg dry	0.0025	0.0050	1	EPA SW846-8260B	05/23/2013 10:55	05/23/2013 16:45	SS
74-83-9	Bromomethane	ND	U	mg/kg dry	0.0025	0.0050	1	EPA SW846-8260B	05/23/2013 10:55	05/23/2013 16:45	SS
56-23-5	Carbon tetrachloride	ND	U	mg/kg dry	0.0025	0.0050	1	EPA SW846-8260B	05/23/2013 10:55	05/23/2013 16:45	SS

Sample Information

Client Sample ID: LG-21 (0-2) **York Sample ID:** 13E0744-05

York Project (SDG) No.	Client Project ID	Matrix	Collection Date/Time	Date Received
13E0744	170246501	Soil	May 21, 2013 10:55 am	05/22/2013

Volatile Organics, 8260 List

Log-in Notes:

Sample Notes:

Sample Prepared by Method: EPA 5035A

CAS No.	Parameter	Result	Flag	Units	MDL	RL	Dilution	Reference Method	Date/Time Prepared	Date/Time Analyzed	Analyst
108-90-7	Chlorobenzene	ND	U	mg/kg dry	0.0025	0.0050	1	EPA SW846-8260B	05/23/2013 10:55	05/23/2013 16:45	SS
75-00-3	Chloroethane	ND	U	mg/kg dry	0.0025	0.0050	1	EPA SW846-8260B	05/23/2013 10:55	05/23/2013 16:45	SS
67-66-3	Chloroform	ND	U	mg/kg dry	0.0025	0.0050	1	EPA SW846-8260B	05/23/2013 10:55	05/23/2013 16:45	SS
74-87-3	Chloromethane	ND	U	mg/kg dry	0.0025	0.0050	1	EPA SW846-8260B	05/23/2013 10:55	05/23/2013 16:45	SS
156-59-2	cis-1,2-Dichloroethylene	ND	U	mg/kg dry	0.0025	0.0050	1	EPA SW846-8260B	05/23/2013 10:55	05/23/2013 16:45	SS
10061-01-5	cis-1,3-Dichloropropylene	ND	U	mg/kg dry	0.0025	0.0050	1	EPA SW846-8260B	05/23/2013 10:55	05/23/2013 16:45	SS
124-48-1	Dibromochloromethane	ND	U	mg/kg dry	0.0025	0.0050	1	EPA SW846-8260B	05/23/2013 10:55	05/23/2013 16:45	SS
74-95-3	Dibromomethane	ND	U	mg/kg dry	0.0025	0.0050	1	EPA SW846-8260B	05/23/2013 10:55	05/23/2013 16:45	SS
75-71-8	Dichlorodifluoromethane	ND	U	mg/kg dry	0.0025	0.0050	1	EPA SW846-8260B	05/23/2013 10:55	05/23/2013 16:45	SS
100-41-4	Ethyl Benzene	ND	U	mg/kg dry	0.0025	0.0050	1	EPA SW846-8260B	05/23/2013 10:55	05/23/2013 16:45	SS
87-68-3	Hexachlorobutadiene	ND	U	mg/kg dry	0.0025	0.0050	1	EPA SW846-8260B	05/23/2013 10:55	05/23/2013 16:45	SS
98-82-8	Isopropylbenzene	ND	U	mg/kg dry	0.0025	0.0050	1	EPA SW846-8260B	05/23/2013 10:55	05/23/2013 16:45	SS
1634-04-4	Methyl tert-butyl ether (MTBE)	ND	U	mg/kg dry	0.0025	0.0050	1	EPA SW846-8260B	05/23/2013 10:55	05/23/2013 16:45	SS
75-09-2	Methylene chloride	**0.0046**	J	mg/kg dry	0.0025	0.010	1	EPA SW846-8260B	05/23/2013 10:55	05/23/2013 16:45	SS
91-20-3	Naphthalene	ND	U	mg/kg dry	0.0025	0.010	1	EPA SW846-8260B	05/23/2013 10:55	05/23/2013 16:45	SS
104-51-8	n-Butylbenzene	ND	U	mg/kg dry	0.0025	0.0050	1	EPA SW846-8260B	05/23/2013 10:55	05/23/2013 16:45	SS
103-65-1	n-Propylbenzene	ND	U	mg/kg dry	0.0025	0.0050	1	EPA SW846-8260B	05/23/2013 10:55	05/23/2013 16:45	SS
95-47-6	o-Xylene	ND	U	mg/kg dry	0.0025	0.0050	1	EPA SW846-8260B	05/23/2013 10:55	05/23/2013 16:45	SS
179601-23-1	p- & m- Xylenes	ND	U	mg/kg dry	0.0050	0.010	1	EPA SW846-8260B	05/23/2013 10:55	05/23/2013 16:45	SS
99-87-6	p-Isopropyltoluene	ND	U	mg/kg dry	0.0025	0.0050	1	EPA SW846-8260B	05/23/2013 10:55	05/23/2013 16:45	SS
135-98-8	sec-Butylbenzene	ND	U	mg/kg dry	0.0025	0.0050	1	EPA SW846-8260B	05/23/2013 10:55	05/23/2013 16:45	SS
100-42-5	Styrene	ND	U	mg/kg dry	0.0025	0.0050	1	EPA SW846-8260B	05/23/2013 10:55	05/23/2013 16:45	SS
98-06-6	tert-Butylbenzene	ND	U	mg/kg dry	0.0025	0.0050	1	EPA SW846-8260B	05/23/2013 10:55	05/23/2013 16:45	SS
127-18-4	Tetrachloroethylene	ND	U	mg/kg dry	0.0025	0.0050	1	EPA SW846-8260B	05/23/2013 10:55	05/23/2013 16:45	SS
108-88-3	Toluene	ND	U	mg/kg dry	0.0025	0.0050	1	EPA SW846-8260B	05/23/2013 10:55	05/23/2013 16:45	SS
156-60-5	trans-1,2-Dichloroethylene	ND	U	mg/kg dry	0.0025	0.0050	1	EPA SW846-8260B	05/23/2013 10:55	05/23/2013 16:45	SS
10061-02-6	trans-1,3-Dichloropropylene	ND	U	mg/kg dry	0.0025	0.0050	1	EPA SW846-8260B	05/23/2013 10:55	05/23/2013 16:45	SS
79-01-6	Trichloroethylene	ND	U	mg/kg dry	0.0025	0.0050	1	EPA SW846-8260B	05/23/2013 10:55	05/23/2013 16:45	SS
75-69-4	Trichlorofluoromethane	ND	U	mg/kg dry	0.0025	0.0050	1	EPA SW846-8260B	05/23/2013 10:55	05/23/2013 16:45	SS
75-01-4	Vinyl Chloride	ND	U	mg/kg dry	0.0025	0.0050	1	EPA SW846-8260B	05/23/2013 10:55	05/23/2013 16:45	SS
1330-20-7	Xylenes, Total	ND	U	mg/kg dry	0.0075	0.015	1	EPA SW846-8260B	05/23/2013 10:55	05/23/2013 16:45	SS
108-05-4	Vinyl acetate	ND	U	mg/kg dry	0.0025	0.0050	1	EPA SW846-8260B	05/23/2013 10:55	05/23/2013 16:45	SS

Sample Information

Client Sample ID: LG-21 (0-2) **York Sample ID:** 13E0744-05

York Project (SDG) No.	Client Project ID	Matrix	Collection Date/Time	Date Received
13E0744	170246501	Soil	May 21, 2013 10:55 am	05/22/2013

Volatile Organics, 8260 List

Log-in Notes: **Sample Notes:**

Sample Prepared by Method: EPA 5035A

CAS No.	Parameter	Result	Flag	Units	MDL	RL	Dilution	Reference Method	Date/Time Prepared	Date/Time Analyzed	Analyst
	Surrogate Recoveries	**Result**		**Acceptance Range**							
17060-07-0	*Surrogate: 1,2-Dichloroethane-d4*	*101 %*		*73-130*							
460-00-4	*Surrogate: p-Bromofluorobenzene*	*118 %*		*72-127*							
2037-26-5	*Surrogate: Toluene-d8*	*103 %*		*84-117*							

Semi-Volatiles, 8270 Target List

Log-in Notes: **Sample Notes:**

Sample Prepared by Method: EPA 3550B

CAS No.	Parameter	Result	Flag	Units	MDL	RL	Dilution	Reference Method	Date/Time Prepared	Date/Time Analyzed	Analyst
83-32-9	Acenaphthene	**0.151**	J	mg/kg dry	0.0697	0.193	1	EPA SW-846 8270C	05/24/2013 06:47	05/24/2013 20:01	SR
208-96-8	Acenaphthylene	ND	U	mg/kg dry	0.0925	0.193	1	EPA SW-846 8270C	05/24/2013 06:47	05/24/2013 20:01	SR
62-53-3	Aniline	ND	U	mg/kg dry	0.110	0.193	1	EPA SW-846 8270C	05/24/2013 06:47	05/24/2013 20:01	SR
120-12-7	Anthracene	**0.296**		mg/kg dry	0.105	0.193	1	EPA SW-846 8270C	05/24/2013 06:47	05/24/2013 20:01	SR
56-55-3	Benzo(a)anthracene	**0.577**		mg/kg dry	0.0721	0.193	1	EPA SW-846 8270C	05/24/2013 06:47	05/24/2013 20:01	SR
50-32-8	Benzo(a)pyrene	**0.431**		mg/kg dry	0.0763	0.193	1	EPA SW-846 8270C	05/24/2013 06:47	05/24/2013 20:01	SR
205-99-2	Benzo(b)fluoranthene	**0.420**		mg/kg dry	0.161	0.193	1	EPA SW-846 8270C	05/24/2013 06:47	05/24/2013 20:01	SR
191-24-2	Benzo(g,h,i)perylene	**0.234**		mg/kg dry	0.0640	0.193	1	EPA SW-846 8270C	05/24/2013 06:47	05/24/2013 20:01	SR
100-51-6	Benzyl alcohol	ND	U	mg/kg dry	0.193	0.193	1	EPA SW-846 8270C	05/24/2013 06:47	05/24/2013 20:01	SR
207-08-9	Benzo(k)fluoranthene	**0.406**		mg/kg dry	0.193	0.193	1	EPA SW-846 8270C	05/24/2013 06:47	05/24/2013 20:01	SR
85-68-7	Benzyl butyl phthalate	ND	U	mg/kg dry	0.106	0.193	1	EPA SW-846 8270C	05/24/2013 06:47	05/24/2013 20:01	SR
101-55-3	4-Bromophenyl phenyl ether	ND	U	mg/kg dry	0.0929	0.193	1	EPA SW-846 8270C	05/24/2013 06:47	05/24/2013 20:01	SR
59-50-7	4-Chloro-3-methylphenol	ND	U	mg/kg dry	0.130	0.193	1	EPA SW-846 8270C	05/24/2013 06:47	05/24/2013 20:01	SR
106-47-8	4-Chloroaniline	ND	U	mg/kg dry	0.0501	0.193	1	EPA SW-846 8270C	05/24/2013 06:47	05/24/2013 20:01	SR
111-91-1	Bis(2-chloroethoxy)methane	ND	U	mg/kg dry	0.0663	0.193	1	EPA SW-846 8270C	05/24/2013 06:47	05/24/2013 20:01	SR
111-44-4	Bis(2-chloroethyl)ether	ND	U	mg/kg dry	0.0983	0.193	1	EPA SW-846 8270C	05/24/2013 06:47	05/24/2013 20:01	SR
108-60-1	Bis(2-chloroisopropyl)ether	ND	U	mg/kg dry	0.0678	0.193	1	EPA SW-846 8270C	05/24/2013 06:47	05/24/2013 20:01	SR
117-81-7	Bis(2-ethylhexyl)phthalate	ND	U	mg/kg dry	0.133	0.193	1	EPA SW-846 8270C	05/24/2013 06:47	05/24/2013 20:01	SR
91-58-7	2-Chloronaphthalene	ND	U	mg/kg dry	0.104	0.193	1	EPA SW-846 8270C	05/24/2013 06:47	05/24/2013 20:01	SR
95-57-8	2-Chlorophenol	ND	U	mg/kg dry	0.0636	0.193	1	EPA SW-846 8270C	05/24/2013 06:47	05/24/2013 20:01	SR
7005-72-3	4-Chlorophenyl phenyl ether	ND	U	mg/kg dry	0.113	0.193	1	EPA SW-846 8270C	05/24/2013 06:47	05/24/2013 20:01	SR
218-01-9	Chrysene	**0.505**		mg/kg dry	0.0886	0.193	1	EPA SW-846 8270C	05/24/2013 06:47	05/24/2013 20:01	SR
53-70-3	Dibenzo(a,h)anthracene	ND	U	mg/kg dry	0.0774	0.193	1	EPA SW-846 8270C	05/24/2013 06:47	05/24/2013 20:01	SR
132-64-9	Dibenzofuran	ND	U	mg/kg dry	0.0898	0.193	1	EPA SW-846 8270C	05/24/2013 06:47	05/24/2013 20:01	SR
84-74-2	Di-n-butyl phthalate	ND	U	mg/kg dry	0.0782	0.193	1	EPA SW-846 8270C	05/24/2013 06:47	05/24/2013 20:01	SR
95-50-1	1,2-Dichlorobenzene	ND	U	mg/kg dry	0.126	0.193	1	EPA SW-846 8270C	05/24/2013 06:47	05/24/2013 20:01	SR
106-46-7	1,4-Dichlorobenzene	ND	U	mg/kg dry	0.119	0.193	1	EPA SW-846 8270C	05/24/2013 06:47	05/24/2013 20:01	SR

Sample Information

Client Sample ID: LG-21 (0-2) **York Sample ID:** 13E0744-05

York Project (SDG) No.	Client Project ID	Matrix	Collection Date/Time	Date Received
13E0744	170246501	Soil	May 21, 2013 10:55 am	05/22/2013

Semi-Volatiles, 8270 Target List

Log-in Notes:

Sample Notes:

Sample Prepared by Method: EPA 3550B

CAS No.	Parameter	Result	Flag	Units	MDL	RL	Dilution	Reference Method	Date/Time Prepared	Date/Time Analyzed	Analyst
541-73-1	1,3-Dichlorobenzene	ND	U	mg/kg dry	0.0609	0.193	1	EPA SW-846 8270C	05/24/2013 06:47	05/24/2013 20:01	SR
91-94-1	3,3'-Dichlorobenzidine	ND	U	mg/kg dry	0.101	0.193	1	EPA SW-846 8270C	05/24/2013 06:47	05/24/2013 20:01	SR
120-83-2	2,4-Dichlorophenol	ND	U	mg/kg dry	0.157	0.193	1	EPA SW-846 8270C	05/24/2013 06:47	05/24/2013 20:01	SR
84-66-2	Diethyl phthalate	ND	U	mg/kg dry	0.121	0.193	1	EPA SW-846 8270C	05/24/2013 06:47	05/24/2013 20:01	SR
105-67-9	2,4-Dimethylphenol	ND	U	mg/kg dry	0.135	0.193	1	EPA SW-846 8270C	05/24/2013 06:47	05/24/2013 20:01	SR
131-11-3	Dimethyl phthalate	ND	U	mg/kg dry	0.0859	0.193	1	EPA SW-846 8270C	05/24/2013 06:47	05/24/2013 20:01	SR
88-74-4	2-Nitroaniline	ND	U	mg/kg dry	0.168	0.193	1	EPA SW-846 8270C	05/24/2013 06:47	05/24/2013 20:01	SR
534-52-1	4,6-Dinitro-2-methylphenol	ND	U	mg/kg dry	0.243	0.385	1	EPA SW-846 8270C	05/24/2013 06:47	05/24/2013 20:01	SR
51-28-5	2,4-Dinitrophenol	ND	U	mg/kg dry	0.162	0.385	1	EPA SW-846 8270C	05/24/2013 06:47	05/24/2013 20:01	SR
606-20-2	2,6-Dinitrotoluene	ND	U	mg/kg dry	0.0990	0.193	1	EPA SW-846 8270C	05/24/2013 06:47	05/24/2013 20:01	SR
121-14-2	2,4-Dinitrotoluene	ND	U	mg/kg dry	0.0852	0.193	1	EPA SW-846 8270C	05/24/2013 06:47	05/24/2013 20:01	SR
117-84-0	Di-n-octyl phthalate	ND	U	mg/kg dry	0.193	0.193	1	EPA SW-846 8270C	05/24/2013 06:47	05/24/2013 20:01	SR
206-44-0	Fluoranthene	**1.04**		mg/kg dry	0.113	0.193	1	EPA SW-846 8270C	05/24/2013 06:47	05/24/2013 20:01	SR
86-73-7	Fluorene	**0.129**	J	mg/kg dry	0.0925	0.193	1	EPA SW-846 8270C	05/24/2013 06:47	05/24/2013 20:01	SR
118-74-1	Hexachlorobenzene	ND	U	mg/kg dry	0.114	0.193	1	EPA SW-846 8270C	05/24/2013 06:47	05/24/2013 20:01	SR
87-68-3	Hexachlorobutadiene	ND	U	mg/kg dry	0.0651	0.193	1	EPA SW-846 8270C	05/24/2013 06:47	05/24/2013 20:01	SR
77-47-4	Hexachlorocyclopentadiene	ND	U	mg/kg dry	0.143	0.193	1	EPA SW-846 8270C	05/24/2013 06:47	05/24/2013 20:01	SR
67-72-1	Hexachloroethane	ND	U	mg/kg dry	0.0551	0.193	1	EPA SW-846 8270C	05/24/2013 06:47	05/24/2013 20:01	SR
193-39-5	Indeno(1,2,3-cd)pyrene	**0.267**		mg/kg dry	0.0879	0.193	1	EPA SW-846 8270C	05/24/2013 06:47	05/24/2013 20:01	SR
78-59-1	Isophorone	ND	U	mg/kg dry	0.0663	0.193	1	EPA SW-846 8270C	05/24/2013 06:47	05/24/2013 20:01	SR
91-57-6	2-Methylnaphthalene	ND	U	mg/kg dry	0.148	0.193	1	EPA SW-846 8270C	05/24/2013 06:47	05/24/2013 20:01	SR
95-48-7	2-Methylphenol	ND	U	mg/kg dry	0.0732	0.193	1	EPA SW-846 8270C	05/24/2013 06:47	05/24/2013 20:01	SR
65794-96-9	3- & 4-Methylphenols	ND	U	mg/kg dry	0.0836	0.193	1	EPA SW-846 8270C	05/24/2013 06:47	05/24/2013 20:01	SR
91-20-3	Naphthalene	ND	U	mg/kg dry	0.0474	0.193	1	EPA SW-846 8270C	05/24/2013 06:47	05/24/2013 20:01	SR
99-09-2	3-Nitroaniline	ND	U	mg/kg dry	0.191	0.193	1	EPA SW-846 8270C	05/24/2013 06:47	05/24/2013 20:01	SR
100-01-6	4-Nitroaniline	ND	U	mg/kg dry	0.0798	0.193	1	EPA SW-846 8270C	05/24/2013 06:47	05/24/2013 20:01	SR
98-95-3	Nitrobenzene	ND	U	mg/kg dry	0.0566	0.193	1	EPA SW-846 8270C	05/24/2013 06:47	05/24/2013 20:01	SR
100-02-7	4-Nitrophenol	ND	U	mg/kg dry	0.0724	0.193	1	EPA SW-846 8270C	05/24/2013 06:47	05/24/2013 20:01	SR
88-75-5	2-Nitrophenol	ND	U	mg/kg dry	0.0524	0.193	1	EPA SW-846 8270C	05/24/2013 06:47	05/24/2013 20:01	SR
621-64-7	N-nitroso-di-n-propylamine	ND	U	mg/kg dry	0.0643	0.193	1	EPA SW-846 8270C	05/24/2013 06:47	05/24/2013 20:01	SR
62-75-9	N-Nitrosodimethylamine	ND	U	mg/kg dry	0.0790	0.193	1	EPA SW-846 8270C	05/24/2013 06:47	05/24/2013 20:01	SR
86-30-6	N-Nitrosodiphenylamine	ND	U	mg/kg dry	0.0871	0.193	1	EPA SW-846 8270C	05/24/2013 06:47	05/24/2013 20:01	SR

Sample Information

Client Sample ID: LG-21 (0-2) **York Sample ID:** 13E0744-05

York Project (SDG) No.	Client Project ID	Matrix	Collection Date/Time	Date Received
13E0744	170246501	Soil	May 21, 2013 10:55 am	05/22/2013

Semi-Volatiles, 8270 Target List

Log-in Notes: **Sample Notes:**

Sample Prepared by Method: EPA 3550B

CAS No.	Parameter	Result	Flag	Units	MDL	RL	Dilution	Reference Method	Date/Time Prepared	Date/Time Analyzed	Analyst
87-86-5	Pentachlorophenol	ND	U	mg/kg dry	0.145	0.193	1	EPA SW-846 8270C	05/24/2013 06:47	05/24/2013 20:01	SR
85-01-8	Phenanthrene	**0.847**		mg/kg dry	0.101	0.193	1	EPA SW-846 8270C	05/24/2013 06:47	05/24/2013 20:01	SR
108-95-2	Phenol	ND	U	mg/kg dry	0.0832	0.193	1	EPA SW-846 8270C	05/24/2013 06:47	05/24/2013 20:01	SR
129-00-0	Pyrene	**0.707**		mg/kg dry	0.0786	0.193	1	EPA SW-846 8270C	05/24/2013 06:47	05/24/2013 20:01	SR
110-86-1	Pyridine	ND	U	mg/kg dry	0.135	0.193	1	EPA SW-846 8270C	05/24/2013 06:47	05/24/2013 20:01	SR
120-82-1	1,2,4-Trichlorobenzene	ND	U	mg/kg dry	0.0697	0.193	1	EPA SW-846 8270C	05/24/2013 06:47	05/24/2013 20:01	SR
95-95-4	2,4,5-Trichlorophenol	ND	U	mg/kg dry	0.149	0.193	1	EPA SW-846 8270C	05/24/2013 06:47	05/24/2013 20:01	SR
88-06-2	2,4,6-Trichlorophenol	ND	U	mg/kg dry	0.0979	0.193	1	EPA SW-846 8270C	05/24/2013 06:47	05/24/2013 20:01	SR

	Surrogate Recoveries	Result	Acceptance Range
5175-83-7	*Surrogate: 2,4,6-Tribromophenol*	*64.7 %*	*15-110*
321-60-8	*Surrogate: 2-Fluorobiphenyl*	*51.4 %*	*30-130*
367-12-4	*Surrogate: 2-Fluorophenol*	*50.5 %*	*15-110*
4165-60-0	*Surrogate: Nitrobenzene-d5*	*54.1 %*	*30-130*
4165-62-2	*Surrogate: Phenol-d5*	*54.3 %*	*15-110*
1718-51-0	*Surrogate: Terphenyl-d14*	*46.8 %*	*30-130*

Pesticides/PCBs, EPA 8081/8082 List

Log-in Notes: **Sample Notes:**

Sample Prepared by Method: EPA 3550B

CAS No.	Parameter	Result	Flag	Units	MDL	RL	Dilution	Reference Method	Date/Time Prepared	Date/Time Analyzed	Analyst
8001-35-2	Toxaphene	ND	U	mg/kg dry	0.0965	0.0965	5	EPA SW 846-8081/8082	05/24/2013 08:59	05/28/2013 14:17	JW
72-43-5	Methoxychlor	ND	U	mg/kg dry	0.00954	0.00954	5	EPA SW 846-8081/8082	05/24/2013 08:59	05/28/2013 14:17	JW
1024-57-3	Heptachlor epoxide	ND	U	mg/kg dry	0.00191	0.00191	5	EPA SW 846-8081/8082	05/24/2013 08:59	05/28/2013 14:17	JW
76-44-8	Heptachlor	ND	U	mg/kg dry	0.00191	0.00191	5	EPA SW 846-8081/8082	05/24/2013 08:59	05/28/2013 14:17	JW
58-89-9	gamma-BHC (Lindane)	ND	U	mg/kg dry	0.00191	0.00191	5	EPA SW 846-8081/8082	05/24/2013 08:59	05/28/2013 14:17	JW
53494-70-5	Endrin ketone	ND	U	mg/kg dry	0.00191	0.00191	5	EPA SW 846-8081/8082	05/24/2013 08:59	05/28/2013 14:17	JW
7421-93-4	Endrin aldehyde	ND	U	mg/kg dry	0.00191	0.00191	5	EPA SW 846-8081/8082	05/24/2013 08:59	05/28/2013 14:17	JW
72-20-8	Endrin	ND	U	mg/kg dry	0.00191	0.00191	5	EPA SW 846-8081/8082	05/24/2013 08:59	05/28/2013 14:17	JW
1031-07-8	Endosulfan sulfate	ND	U	mg/kg dry	0.00191	0.00191	5	EPA SW 846-8081/8082	05/24/2013 08:59	05/28/2013 14:17	JW
33213-65-9	Endosulfan II	ND	U	mg/kg dry	0.00191	0.00191	5	EPA SW 846-8081/8082	05/24/2013 08:59	05/28/2013 14:17	JW
959-98-8	Endosulfan I	ND	U	mg/kg dry	0.00191	0.00191	5	EPA SW 846-8081/8082	05/24/2013 08:59	05/28/2013 14:17	JW
60-57-1	Dieldrin	ND	U	mg/kg dry	0.00191	0.00191	5	EPA SW 846-8081/8082	05/24/2013 08:59	05/28/2013 14:17	JW
319-86-8	delta-BHC	ND	U	mg/kg dry	0.00191	0.00191	5	EPA SW 846-8081/8082	05/24/2013 08:59	05/28/2013 14:17	JW
57-74-9	Chlordane, total	ND	U	mg/kg dry	0.00763	0.00763	5	EPA SW 846-8081/8082	05/24/2013 08:59	05/28/2013 14:17	JW
319-85-7	beta-BHC	ND	U	mg/kg dry	0.00191	0.00191	5	EPA SW 846-8081/8082	05/24/2013 08:59	05/28/2013 14:17	JW
319-84-6	alpha-BHC	ND	U	mg/kg dry	0.00191	0.00191	5	EPA SW 846-8081/8082	05/24/2013 08:59	05/28/2013 14:17	JW

Sample Information

Client Sample ID: LG-21 (0-2) **York Sample ID:** 13E0744-05

York Project (SDG) No.	Client Project ID	Matrix	Collection Date/Time	Date Received
13E0744	170246501	Soil	May 21, 2013 10:55 am	05/22/2013

Pesticides/PCBs, EPA 8081/8082 List

Log-in Notes: **Sample Notes:**

Sample Prepared by Method: EPA 3550B

CAS No.	Parameter	Result	Flag	Units	MDL	RL	Dilution	Reference Method	Date/Time Prepared	Date/Time Analyzed	Analyst
309-00-2	Aldrin	ND	U	mg/kg dry	0.00191	0.00191	5	EPA SW 846-8081/8082	05/24/2013 08:59	05/28/2013 14:17	JW
50-29-3	4,4'-DDT	ND	U	mg/kg dry	0.00191	0.00191	5	EPA SW 846-8081/8082	05/24/2013 08:59	05/28/2013 14:17	JW
72-55-9	4,4'-DDE	ND	U	mg/kg dry	0.00191	0.00191	5	EPA SW 846-8081/8082	05/24/2013 08:59	05/28/2013 14:17	JW
72-54-8	4,4'-DDD	ND	U	mg/kg dry	0.00191	0.00191	5	EPA SW 846-8081/8082	05/24/2013 08:59	05/28/2013 14:17	JW
11096-82-5	Aroclor 1260	ND	U	mg/kg dry	0.0197	0.0197	1	EPA SW 846-8081/8082	05/24/2013 08:59	05/28/2013 13:23	JW
11097-69-1	Aroclor 1254	ND	U	mg/kg dry	0.0197	0.0197	1	EPA SW 846-8081/8082	05/24/2013 08:59	05/28/2013 13:23	JW
12672-29-6	Aroclor 1248	ND	U	mg/kg dry	0.0197	0.0197	1	EPA SW 846-8081/8082	05/24/2013 08:59	05/28/2013 13:23	JW
53469-21-9	Aroclor 1242	ND	U	mg/kg dry	0.0197	0.0197	1	EPA SW 846-8081/8082	05/24/2013 08:59	05/28/2013 13:23	JW
11141-16-5	Aroclor 1232	ND	U	mg/kg dry	0.0197	0.0197	1	EPA SW 846-8081/8082	05/24/2013 08:59	05/28/2013 13:23	JW
11104-28-2	Aroclor 1221	ND	U	mg/kg dry	0.0197	0.0197	1	EPA SW 846-8081/8082	05/24/2013 08:59	05/28/2013 13:23	JW
12674-11-2	Aroclor 1016	ND	U	mg/kg dry	0.0197	0.0197	1	EPA SW 846-8081/8082	05/24/2013 08:59	05/28/2013 13:23	JW
1336-36-3	Total PCBs	ND	U	mg/kg dry	0.00786	0.0197	1	EPA SW 846-8081/8082	05/24/2013 08:59	05/28/2013 13:23	JW

	Surrogate Recoveries	Result	Acceptance Range
877-09-8	*Surrogate: Tetrachloro-m-xylene*	*41.3 %*	*30-150*
2051-24-3	*Surrogate: Decachlorobiphenyl*	*30.1 %*	*30-150*

Metals, Target Analyte

Log-in Notes: **Sample Notes:**

Sample Prepared by Method: EPA 3050B

CAS No.	Parameter	Result	Flag	Units	MDL	RL	Dilution	Reference Method	Date/Time Prepared	Date/Time Analyzed	Analyst
7429-90-5	Aluminum	**15100**		mg/kg dry	1.18	2.31	1	EPA SW846-6010B	05/23/2013 16:16	05/23/2013 20:51	MW
7440-36-0	Antimony	ND	U	mg/kg dry	0.254	0.578	1	EPA SW846-6010B	05/23/2013 16:16	05/23/2013 20:51	MW
7440-38-2	Arsenic	**4.30**		mg/kg dry	0.393	1.16	1	EPA SW846-6010B	05/23/2013 16:16	05/23/2013 20:51	MW
7440-39-3	Barium	**81.5**		mg/kg dry	0.150	0.578	1	EPA SW846-6010B	05/23/2013 16:16	05/23/2013 20:51	MW
7440-41-7	Beryllium	ND	U	mg/kg dry	0.116	0.116	1	EPA SW846-6010B	05/23/2013 16:16	05/23/2013 20:51	MW
7440-43-9	Cadmium	ND	U	mg/kg dry	0.116	0.578	1	EPA SW846-6010B	05/23/2013 16:16	05/23/2013 20:51	MW
7440-70-2	Calcium	**1590**		mg/kg dry	0.046	5.78	1	EPA SW846-6010B	05/23/2013 16:16	05/23/2013 20:51	MW
7440-47-3	Chromium	**28.0**		mg/kg dry	0.139	0.578	1	EPA SW846-6010B	05/23/2013 16:16	05/23/2013 20:51	MW
7440-48-4	Cobalt	**9.40**		mg/kg dry	0.092	0.578	1	EPA SW846-6010B	05/23/2013 16:16	05/23/2013 20:51	MW
7440-50-8	Copper	**17.0**		mg/kg dry	0.139	0.578	1	EPA SW846-6010B	05/23/2013 16:16	05/23/2013 20:51	MW
7439-89-6	Iron	**20200**		mg/kg dry	0.751	2.31	1	EPA SW846-6010B	05/23/2013 16:16	05/23/2013 20:51	MW
7439-92-1	Lead	**51.7**		mg/kg dry	0.197	0.347	1	EPA SW846-6010B	05/23/2013 16:16	05/23/2013 20:51	MW
7439-95-4	Magnesium	**5370**		mg/kg dry	0.520	5.78	1	EPA SW846-6010B	05/23/2013 16:16	05/23/2013 20:51	MW
7439-96-5	Manganese	**380**		mg/kg dry	0.127	1.16	1	EPA SW846-6010B	05/23/2013 16:16	05/23/2013 20:51	MW
7440-02-0	Nickel	**23.2**		mg/kg dry	0.150	0.578	1	EPA SW846-6010B	05/23/2013 16:16	05/23/2013 20:51	MW
7440-09-7	Potassium	**1010**		mg/kg dry	3.91	11.6	1	EPA SW846-6010B	05/23/2013 16:16	05/23/2013 20:51	MW

Sample Information

Client Sample ID: LG-21 (0-2) **York Sample ID:** 13E0744-05

York Project (SDG) No.	Client Project ID	Matrix	Collection Date/Time	Date Received
13E0744	170246501	Soil	May 21, 2013 10:55 am	05/22/2013

Metals, Target Analyte

Log-in Notes: **Sample Notes:**

Sample Prepared by Method: EPA 3050B

CAS No.	Parameter	Result	Flag	Units	MDL	RL	Dilution	Reference Method	Date/Time Prepared	Date/Time Analyzed	Analyst
7782-49-2	Selenium	ND	U	mg/kg dry	0.578	0.578	1	EPA SW846-6010B	05/23/2013 16:16	05/23/2013 20:51	MW
7440-22-4	Silver	ND	U	mg/kg dry	0.116	0.578	1	EPA SW846-6010B	05/23/2013 16:16	05/23/2013 20:51	MW
7440-23-5	Sodium	**144**	B	mg/kg dry	6.09	11.6	1	EPA SW846-6010B	05/23/2013 16:16	05/23/2013 20:51	MW
7440-28-0	Thallium	ND	U	mg/kg dry	0.370	0.578	1	EPA SW846-6010B	05/23/2013 16:16	05/23/2013 20:51	MW
7440-62-2	Vanadium	**31.6**		mg/kg dry	0.127	0.578	1	EPA SW846-6010B	05/23/2013 16:16	05/23/2013 20:51	MW
7440-66-6	Zinc	**57.6**		mg/kg dry	0.104	0.578	1	EPA SW846-6010B	05/23/2013 16:16	05/23/2013 20:51	MW

Mercury by 7470/7471

Log-in Notes: **Sample Notes:**

Sample Prepared by Method: EPA SW846-7471

CAS No.	Parameter	Result	Flag	Units	MDL	RL	Dilution	Reference Method	Date/Time Prepared	Date/Time Analyzed	Analyst
7439-97-6	Mercury	ND	U	mg/kg dry	0.0381	0.0381	1	EPA SW846-7471	05/24/2013 10:58	05/24/2013 18:33	AA

Total Solids

Log-in Notes: **Sample Notes:**

Sample Prepared by Method: % Solids Prep

CAS No.	Parameter	Result	Flag	Units	MDL	RL	Dilution	Reference Method	Date/Time Prepared	Date/Time Analyzed	Analyst
solids	% Solids	**86.5**		%	0.100	0.100	1	SM 2540G	05/23/2013 09:08	05/23/2013 12:26	AMC

Sample Information

Client Sample ID: LG-21 (20-22) **York Sample ID:** 13E0744-06

York Project (SDG) No.	Client Project ID	Matrix	Collection Date/Time	Date Received
13E0744	170246501	Soil	May 21, 2013 11:25 am	05/22/2013

Volatile Organics, 8260 List

Log-in Notes: **Sample Notes:**

Sample Prepared by Method: EPA 5035A

CAS No.	Parameter	Result	Flag	Units	MDL	RL	Dilution	Reference Method	Date/Time Prepared	Date/Time Analyzed	Analyst
630-20-6	1,1,1,2-Tetrachloroethane	ND	U	mg/kg dry	0.0026	0.0052	1	EPA SW846-8260B	05/23/2013 10:55	05/23/2013 17:25	SS
71-55-6	1,1,1-Trichloroethane	ND	U	mg/kg dry	0.0026	0.0052	1	EPA SW846-8260B	05/23/2013 10:55	05/23/2013 17:25	SS
79-34-5	1,1,2,2-Tetrachloroethane	ND	U	mg/kg dry	0.0026	0.0052	1	EPA SW846-8260B	05/23/2013 10:55	05/23/2013 17:25	SS
76-13-1	,1,2-Trichloro-1,2,2-trifluoroethane (Freon 113	ND	U	mg/kg dry	0.0026	0.0052	1	EPA SW846-8260B	05/23/2013 10:55	05/23/2013 17:25	SS
79-00-5	1,1,2-Trichloroethane	ND	U	mg/kg dry	0.0026	0.0052	1	EPA SW846-8260B	05/23/2013 10:55	05/23/2013 17:25	SS
75-34-3	1,1-Dichloroethane	ND	U	mg/kg dry	0.0026	0.0052	1	EPA SW846-8260B	05/23/2013 10:55	05/23/2013 17:25	SS
75-35-4	1,1-Dichloroethylene	ND	U	mg/kg dry	0.0026	0.0052	1	EPA SW846-8260B	05/23/2013 10:55	05/23/2013 17:25	SS
563-58-6	1,1-Dichloropropylene	ND	U	mg/kg dry	0.0026	0.0052	1	EPA SW846-8260B	05/23/2013 10:55	05/23/2013 17:25	SS
87-61-6	1,2,3-Trichlorobenzene	ND	U	mg/kg dry	0.0026	0.0052	1	EPA SW846-8260B	05/23/2013 10:55	05/23/2013 17:25	SS
96-18-4	1,2,3-Trichloropropane	ND	U	mg/kg dry	0.0026	0.0052	1	EPA SW846-8260B	05/23/2013 10:55	05/23/2013 17:25	SS

Sample Information

Client Sample ID: LG-21 (20-22) **York Sample ID:** 13E0744-06

York Project (SDG) No.	Client Project ID	Matrix	Collection Date/Time	Date Received
13E0744	170246501	Soil	May 21, 2013 11:25 am	05/22/2013

Volatile Organics, 8260 List

Log-in Notes:

Sample Notes:

Sample Prepared by Method: EPA 5035A

CAS No.	Parameter	Result	Flag	Units	MDL	RL	Dilution	Reference Method	Date/Time Prepared	Date/Time Analyzed	Analyst
120-82-1	1,2,4-Trichlorobenzene	ND	U	mg/kg dry	0.0026	0.0052	1	EPA SW846-8260B	05/23/2013 10:55	05/23/2013 17:25	SS
95-63-6	1,2,4-Trimethylbenzene	ND	U	mg/kg dry	0.0026	0.0052	1	EPA SW846-8260B	05/23/2013 10:55	05/23/2013 17:25	SS
96-12-8	1,2-Dibromo-3-chloropropane	ND	U	mg/kg dry	0.0026	0.0052	1	EPA SW846-8260B	05/23/2013 10:55	05/23/2013 17:25	SS
106-93-4	1,2-Dibromoethane	ND	U	mg/kg dry	0.0026	0.0052	1	EPA SW846-8260B	05/23/2013 10:55	05/23/2013 17:25	SS
95-50-1	1,2-Dichlorobenzene	ND	U	mg/kg dry	0.0026	0.0052	1	EPA SW846-8260B	05/23/2013 10:55	05/23/2013 17:25	SS
107-06-2	1,2-Dichloroethane	ND	U	mg/kg dry	0.0026	0.0052	1	EPA SW846-8260B	05/23/2013 10:55	05/23/2013 17:25	SS
78-87-5	1,2-Dichloropropane	ND	U	mg/kg dry	0.0026	0.0052	1	EPA SW846-8260B	05/23/2013 10:55	05/23/2013 17:25	SS
108-67-8	1,3,5-Trimethylbenzene	ND	U	mg/kg dry	0.0026	0.0052	1	EPA SW846-8260B	05/23/2013 10:55	05/23/2013 17:25	SS
541-73-1	1,3-Dichlorobenzene	ND	U	mg/kg dry	0.0026	0.0052	1	EPA SW846-8260B	05/23/2013 10:55	05/23/2013 17:25	SS
142-28-9	1,3-Dichloropropane	ND	U	mg/kg dry	0.0026	0.0052	1	EPA SW846-8260B	05/23/2013 10:55	05/23/2013 17:25	SS
106-46-7	1,4-Dichlorobenzene	ND	U	mg/kg dry	0.0026	0.0052	1	EPA SW846-8260B	05/23/2013 10:55	05/23/2013 17:25	SS
123-91-1	1,4-Dioxane	ND	U	mg/kg dry	0.052	0.10	1	EPA SW846-8260B	05/23/2013 10:55	05/23/2013 17:25	SS
594-20-7	2,2-Dichloropropane	ND	U	mg/kg dry	0.0026	0.0052	1	EPA SW846-8260B	05/23/2013 10:55	05/23/2013 17:25	SS
78-93-3	2-Butanone	**0.0034**	J	mg/kg dry	0.0026	0.0052	1	EPA SW846-8260B	05/23/2013 10:55	05/23/2013 17:25	SS
95-49-8	2-Chlorotoluene	ND	U	mg/kg dry	0.0026	0.0052	1	EPA SW846-8260B	05/23/2013 10:55	05/23/2013 17:25	SS
106-43-4	4-Chlorotoluene	ND	U	mg/kg dry	0.0026	0.0052	1	EPA SW846-8260B	05/23/2013 10:55	05/23/2013 17:25	SS
67-64-1	Acetone	**0.023**	B	mg/kg dry	0.0026	0.010	1	EPA SW846-8260B	05/23/2013 10:55	05/23/2013 17:25	SS
71-43-2	Benzene	ND	U	mg/kg dry	0.0026	0.0052	1	EPA SW846-8260B	05/23/2013 10:55	05/23/2013 17:25	SS
108-86-1	Bromobenzene	ND	U	mg/kg dry	0.0026	0.0052	1	EPA SW846-8260B	05/23/2013 10:55	05/23/2013 17:25	SS
74-97-5	Bromochloromethane	ND	U	mg/kg dry	0.0026	0.0052	1	EPA SW846-8260B	05/23/2013 10:55	05/23/2013 17:25	SS
75-27-4	Bromodichloromethane	ND	U	mg/kg dry	0.0026	0.0052	1	EPA SW846-8260B	05/23/2013 10:55	05/23/2013 17:25	SS
75-25-2	Bromoform	ND	U	mg/kg dry	0.0026	0.0052	1	EPA SW846-8260B	05/23/2013 10:55	05/23/2013 17:25	SS
74-83-9	Bromomethane	ND	U	mg/kg dry	0.0026	0.0052	1	EPA SW846-8260B	05/23/2013 10:55	05/23/2013 17:25	SS
56-23-5	Carbon tetrachloride	ND	U	mg/kg dry	0.0026	0.0052	1	EPA SW846-8260B	05/23/2013 10:55	05/23/2013 17:25	SS
108-90-7	Chlorobenzene	ND	U	mg/kg dry	0.0026	0.0052	1	EPA SW846-8260B	05/23/2013 10:55	05/23/2013 17:25	SS
75-00-3	Chloroethane	ND	U	mg/kg dry	0.0026	0.0052	1	EPA SW846-8260B	05/23/2013 10:55	05/23/2013 17:25	SS
67-66-3	Chloroform	ND	U	mg/kg dry	0.0026	0.0052	1	EPA SW846-8260B	05/23/2013 10:55	05/23/2013 17:25	SS
74-87-3	Chloromethane	ND	U	mg/kg dry	0.0026	0.0052	1	EPA SW846-8260B	05/23/2013 10:55	05/23/2013 17:25	SS
156-59-2	cis-1,2-Dichloroethylene	ND	U	mg/kg dry	0.0026	0.0052	1	EPA SW846-8260B	05/23/2013 10:55	05/23/2013 17:25	SS
10061-01-5	cis-1,3-Dichloropropylene	ND	U	mg/kg dry	0.0026	0.0052	1	EPA SW846-8260B	05/23/2013 10:55	05/23/2013 17:25	SS
124-48-1	Dibromochloromethane	ND	U	mg/kg dry	0.0026	0.0052	1	EPA SW846-8260B	05/23/2013 10:55	05/23/2013 17:25	SS
74-95-3	Dibromomethane	ND	U	mg/kg dry	0.0026	0.0052	1	EPA SW846-8260B	05/23/2013 10:55	05/23/2013 17:25	SS

Sample Information

Client Sample ID: LG-21 (20-22) **York Sample ID:** 13E0744-06

York Project (SDG) No.	Client Project ID	Matrix	Collection Date/Time	Date Received
13E0744	170246501	Soil	May 21, 2013 11:25 am	05/22/2013

Volatile Organics, 8260 List

Log-in Notes:

Sample Notes:

Sample Prepared by Method: EPA 5035A

CAS No.	Parameter	Result	Flag	Units	MDL	RL	Dilution	Reference Method	Date/Time Prepared	Date/Time Analyzed	Analyst
75-71-8	Dichlorodifluoromethane	ND	U	mg/kg dry	0.0026	0.0052	1	EPA SW846-8260B	05/23/2013 10:55	05/23/2013 17:25	SS
100-41-4	Ethyl Benzene	ND	U	mg/kg dry	0.0026	0.0052	1	EPA SW846-8260B	05/23/2013 10:55	05/23/2013 17:25	SS
87-68-3	Hexachlorobutadiene	ND	U	mg/kg dry	0.0026	0.0052	1	EPA SW846-8260B	05/23/2013 10:55	05/23/2013 17:25	SS
98-82-8	Isopropylbenzene	ND	U	mg/kg dry	0.0026	0.0052	1	EPA SW846-8260B	05/23/2013 10:55	05/23/2013 17:25	SS
1634-04-4	Methyl tert-butyl ether (MTBE)	ND	U	mg/kg dry	0.0026	0.0052	1	EPA SW846-8260B	05/23/2013 10:55	05/23/2013 17:25	SS
75-09-2	Methylene chloride	**0.0059**	J	mg/kg dry	0.0026	0.010	1	EPA SW846-8260B	05/23/2013 10:55	05/23/2013 17:25	SS
91-20-3	Naphthalene	ND	U	mg/kg dry	0.0026	0.010	1	EPA SW846-8260B	05/23/2013 10:55	05/23/2013 17:25	SS
104-51-8	n-Butylbenzene	ND	U	mg/kg dry	0.0026	0.0052	1	EPA SW846-8260B	05/23/2013 10:55	05/23/2013 17:25	SS
103-65-1	n-Propylbenzene	ND	U	mg/kg dry	0.0026	0.0052	1	EPA SW846-8260B	05/23/2013 10:55	05/23/2013 17:25	SS
95-47-6	o-Xylene	ND	U	mg/kg dry	0.0026	0.0052	1	EPA SW846-8260B	05/23/2013 10:55	05/23/2013 17:25	SS
179601-23-1	p- & m- Xylenes	ND	U	mg/kg dry	0.0052	0.010	1	EPA SW846-8260B	05/23/2013 10:55	05/23/2013 17:25	SS
99-87-6	p-Isopropyltoluene	ND	U	mg/kg dry	0.0026	0.0052	1	EPA SW846-8260B	05/23/2013 10:55	05/23/2013 17:25	SS
135-98-8	sec-Butylbenzene	ND	U	mg/kg dry	0.0026	0.0052	1	EPA SW846-8260B	05/23/2013 10:55	05/23/2013 17:25	SS
100-42-5	Styrene	ND	U	mg/kg dry	0.0026	0.0052	1	EPA SW846-8260B	05/23/2013 10:55	05/23/2013 17:25	SS
98-06-6	tert-Butylbenzene	ND	U	mg/kg dry	0.0026	0.0052	1	EPA SW846-8260B	05/23/2013 10:55	05/23/2013 17:25	SS
127-18-4	Tetrachloroethylene	ND	U	mg/kg dry	0.0026	0.0052	1	EPA SW846-8260B	05/23/2013 10:55	05/23/2013 17:25	SS
108-88-3	Toluene	ND	U	mg/kg dry	0.0026	0.0052	1	EPA SW846-8260B	05/23/2013 10:55	05/23/2013 17:25	SS
156-60-5	trans-1,2-Dichloroethylene	ND	U	mg/kg dry	0.0026	0.0052	1	EPA SW846-8260B	05/23/2013 10:55	05/23/2013 17:25	SS
10061-02-6	trans-1,3-Dichloropropylene	ND	U	mg/kg dry	0.0026	0.0052	1	EPA SW846-8260B	05/23/2013 10:55	05/23/2013 17:25	SS
79-01-6	Trichloroethylene	ND	U	mg/kg dry	0.0026	0.0052	1	EPA SW846-8260B	05/23/2013 10:55	05/23/2013 17:25	SS
75-69-4	Trichlorofluoromethane	ND	U	mg/kg dry	0.0026	0.0052	1	EPA SW846-8260B	05/23/2013 10:55	05/23/2013 17:25	SS
75-01-4	Vinyl Chloride	ND	U	mg/kg dry	0.0026	0.0052	1	EPA SW846-8260B	05/23/2013 10:55	05/23/2013 17:25	SS
1330-20-7	Xylenes, Total	ND	U	mg/kg dry	0.0078	0.016	1	EPA SW846-8260B	05/23/2013 10:55	05/23/2013 17:25	SS
108-05-4	Vinyl acetate	ND	U	mg/kg dry	0.0026	0.0052	1	EPA SW846-8260B	05/23/2013 10:55	05/23/2013 17:25	SS

	Surrogate Recoveries	Result	Acceptance Range
17060-07-0	*Surrogate: 1,2-Dichloroethane-d4*	*108 %*	*73-130*
460-00-4	*Surrogate: p-Bromofluorobenzene*	*115 %*	*72-127*
2037-26-5	*Surrogate: Toluene-d8*	*101 %*	*84-117*

Sample Information

Client Sample ID: LG-21 (20-22) **York Sample ID:** 13E0744-06

York Project (SDG) No.	Client Project ID	Matrix	Collection Date/Time	Date Received
13E0744	170246501	Soil	May 21, 2013 11:25 am	05/22/2013

Semi-Volatiles, 8270 Target List

Log-in Notes:

Sample Notes:

Sample Prepared by Method: EPA 3550B

CAS No.	Parameter	Result	Flag	Units	MDL	RL	Dilution	Reference Method	Date/Time Prepared	Date/Time Analyzed	Analyst
83-32-9	Acenaphthene	ND	U	mg/kg dry	0.0692	0.191	1	EPA SW-846 8270C	05/24/2013 06:47	05/24/2013 20:31	SR
208-96-8	Acenaphthylene	ND	U	mg/kg dry	0.0918	0.191	1	EPA SW-846 8270C	05/24/2013 06:47	05/24/2013 20:31	SR
62-53-3	Aniline	ND	U	mg/kg dry	0.109	0.191	1	EPA SW-846 8270C	05/24/2013 06:47	05/24/2013 20:31	SR
120-12-7	Anthracene	ND	U	mg/kg dry	0.104	0.191	1	EPA SW-846 8270C	05/24/2013 06:47	05/24/2013 20:31	SR
56-55-3	Benzo(a)anthracene	**0.0777**	J	mg/kg dry	0.0715	0.191	1	EPA SW-846 8270C	05/24/2013 06:47	05/24/2013 20:31	SR
50-32-8	Benzo(a)pyrene	**0.120**	J	mg/kg dry	0.0757	0.191	1	EPA SW-846 8270C	05/24/2013 06:47	05/24/2013 20:31	SR
205-99-2	Benzo(b)fluoranthene	ND	U	mg/kg dry	0.160	0.191	1	EPA SW-846 8270C	05/24/2013 06:47	05/24/2013 20:31	SR
191-24-2	Benzo(g,h,i)perylene	**0.0738**	J	mg/kg dry	0.0635	0.191	1	EPA SW-846 8270C	05/24/2013 06:47	05/24/2013 20:31	SR
100-51-6	Benzyl alcohol	ND	U	mg/kg dry	0.191	0.191	1	EPA SW-846 8270C	05/24/2013 06:47	05/24/2013 20:31	SR
207-08-9	Benzo(k)fluoranthene	ND	U	mg/kg dry	0.191	0.191	1	EPA SW-846 8270C	05/24/2013 06:47	05/24/2013 20:31	SR
85-68-7	Benzyl butyl phthalate	ND	U	mg/kg dry	0.106	0.191	1	EPA SW-846 8270C	05/24/2013 06:47	05/24/2013 20:31	SR
101-55-3	4-Bromophenyl phenyl ether	ND	U	mg/kg dry	0.0922	0.191	1	EPA SW-846 8270C	05/24/2013 06:47	05/24/2013 20:31	SR
59-50-7	4-Chloro-3-methylphenol	ND	U	mg/kg dry	0.129	0.191	1	EPA SW-846 8270C	05/24/2013 06:47	05/24/2013 20:31	SR
106-47-8	4-Chloroaniline	ND	U	mg/kg dry	0.0497	0.191	1	EPA SW-846 8270C	05/24/2013 06:47	05/24/2013 20:31	SR
111-91-1	Bis(2-chloroethoxy)methane	ND	U	mg/kg dry	0.0658	0.191	1	EPA SW-846 8270C	05/24/2013 06:47	05/24/2013 20:31	SR
111-44-4	Bis(2-chloroethyl)ether	ND	U	mg/kg dry	0.0975	0.191	1	EPA SW-846 8270C	05/24/2013 06:47	05/24/2013 20:31	SR
108-60-1	Bis(2-chloroisopropyl)ether	ND	U	mg/kg dry	0.0673	0.191	1	EPA SW-846 8270C	05/24/2013 06:47	05/24/2013 20:31	SR
117-81-7	Bis(2-ethylhexyl)phthalate	ND	U	mg/kg dry	0.132	0.191	1	EPA SW-846 8270C	05/24/2013 06:47	05/24/2013 20:31	SR
91-58-7	2-Chloronaphthalene	ND	U	mg/kg dry	0.103	0.191	1	EPA SW-846 8270C	05/24/2013 06:47	05/24/2013 20:31	SR
95-57-8	2-Chlorophenol	ND	U	mg/kg dry	0.0631	0.191	1	EPA SW-846 8270C	05/24/2013 06:47	05/24/2013 20:31	SR
7005-72-3	4-Chlorophenyl phenyl ether	ND	U	mg/kg dry	0.112	0.191	1	EPA SW-846 8270C	05/24/2013 06:47	05/24/2013 20:31	SR
218-01-9	Chrysene	ND	U	mg/kg dry	0.0880	0.191	1	EPA SW-846 8270C	05/24/2013 06:47	05/24/2013 20:31	SR
53-70-3	Dibenzo(a,h)anthracene	ND	U	mg/kg dry	0.0769	0.191	1	EPA SW-846 8270C	05/24/2013 06:47	05/24/2013 20:31	SR
132-64-9	Dibenzofuran	ND	U	mg/kg dry	0.0891	0.191	1	EPA SW-846 8270C	05/24/2013 06:47	05/24/2013 20:31	SR
84-74-2	Di-n-butyl phthalate	ND	U	mg/kg dry	0.0777	0.191	1	EPA SW-846 8270C	05/24/2013 06:47	05/24/2013 20:31	SR
95-50-1	1,2-Dichlorobenzene	ND	U	mg/kg dry	0.125	0.191	1	EPA SW-846 8270C	05/24/2013 06:47	05/24/2013 20:31	SR
106-46-7	1,4-Dichlorobenzene	ND	U	mg/kg dry	0.118	0.191	1	EPA SW-846 8270C	05/24/2013 06:47	05/24/2013 20:31	SR
541-73-1	1,3-Dichlorobenzene	ND	U	mg/kg dry	0.0604	0.191	1	EPA SW-846 8270C	05/24/2013 06:47	05/24/2013 20:31	SR
91-94-1	3,3'-Dichlorobenzidine	ND	U	mg/kg dry	0.100	0.191	1	EPA SW-846 8270C	05/24/2013 06:47	05/24/2013 20:31	SR
120-83-2	2,4-Dichlorophenol	ND	U	mg/kg dry	0.156	0.191	1	EPA SW-846 8270C	05/24/2013 06:47	05/24/2013 20:31	SR
84-66-2	Diethyl phthalate	ND	U	mg/kg dry	0.120	0.191	1	EPA SW-846 8270C	05/24/2013 06:47	05/24/2013 20:31	SR
105-67-9	2,4-Dimethylphenol	ND	U	mg/kg dry	0.134	0.191	1	EPA SW-846 8270C	05/24/2013 06:47	05/24/2013 20:31	SR

Sample Information

Client Sample ID: LG-21 (20-22) **York Sample ID:** 13E0744-06

York Project (SDG) No.	Client Project ID	Matrix	Collection Date/Time	Date Received
13E0744	170246501	Soil	May 21, 2013 11:25 am	05/22/2013

Semi-Volatiles, 8270 Target List

Log-in Notes:

Sample Notes:

Sample Prepared by Method: EPA 3550B

CAS No.	Parameter	Result	Flag	Units	MDL	RL	Dilution	Reference Method	Date/Time Prepared	Date/Time Analyzed	Analyst
131-11-3	Dimethyl phthalate	ND	U	mg/kg dry	0.0853	0.191	1	EPA SW-846 8270C	05/24/2013 06:47	05/24/2013 20:31	SR
534-52-1	4,6-Dinitro-2-methylphenol	ND	U	mg/kg dry	0.241	0.383	1	EPA SW-846 8270C	05/24/2013 06:47	05/24/2013 20:31	SR
88-74-4	2-Nitroaniline	ND	U	mg/kg dry	0.167	0.191	1	EPA SW-846 8270C	05/24/2013 06:47	05/24/2013 20:31	SR
51-28-5	2,4-Dinitrophenol	ND	U	mg/kg dry	0.161	0.383	1	EPA SW-846 8270C	05/24/2013 06:47	05/24/2013 20:31	SR
606-20-2	2,6-Dinitrotoluene	ND	U	mg/kg dry	0.0983	0.191	1	EPA SW-846 8270C	05/24/2013 06:47	05/24/2013 20:31	SR
121-14-2	2,4-Dinitrotoluene	ND	U	mg/kg dry	0.0845	0.191	1	EPA SW-846 8270C	05/24/2013 06:47	05/24/2013 20:31	SR
117-84-0	Di-n-octyl phthalate	ND	U	mg/kg dry	0.191	0.191	1	EPA SW-846 8270C	05/24/2013 06:47	05/24/2013 20:31	SR
206-44-0	Fluoranthene	ND	U	mg/kg dry	0.112	0.191	1	EPA SW-846 8270C	05/24/2013 06:47	05/24/2013 20:31	SR
86-73-7	Fluorene	ND	U	mg/kg dry	0.0918	0.191	1	EPA SW-846 8270C	05/24/2013 06:47	05/24/2013 20:31	SR
118-74-1	Hexachlorobenzene	ND	U	mg/kg dry	0.113	0.191	1	EPA SW-846 8270C	05/24/2013 06:47	05/24/2013 20:31	SR
87-68-3	Hexachlorobutadiene	ND	U	mg/kg dry	0.0646	0.191	1	EPA SW-846 8270C	05/24/2013 06:47	05/24/2013 20:31	SR
77-47-4	Hexachlorocyclopentadiene	ND	U	mg/kg dry	0.142	0.191	1	EPA SW-846 8270C	05/24/2013 06:47	05/24/2013 20:31	SR
67-72-1	Hexachloroethane	ND	U	mg/kg dry	0.0547	0.191	1	EPA SW-846 8270C	05/24/2013 06:47	05/24/2013 20:31	SR
193-39-5	Indeno(1,2,3-cd)pyrene	ND	U	mg/kg dry	0.0872	0.191	1	EPA SW-846 8270C	05/24/2013 06:47	05/24/2013 20:31	SR
78-59-1	Isophorone	ND	U	mg/kg dry	0.0658	0.191	1	EPA SW-846 8270C	05/24/2013 06:47	05/24/2013 20:31	SR
91-57-6	2-Methylnaphthalene	ND	U	mg/kg dry	0.147	0.191	1	EPA SW-846 8270C	05/24/2013 06:47	05/24/2013 20:31	SR
95-48-7	2-Methylphenol	ND	U	mg/kg dry	0.0727	0.191	1	EPA SW-846 8270C	05/24/2013 06:47	05/24/2013 20:31	SR
65794-96-9	3- & 4-Methylphenols	ND	U	mg/kg dry	0.0830	0.191	1	EPA SW-846 8270C	05/24/2013 06:47	05/24/2013 20:31	SR
91-20-3	Naphthalene	ND	U	mg/kg dry	0.0471	0.191	1	EPA SW-846 8270C	05/24/2013 06:47	05/24/2013 20:31	SR
99-09-2	3-Nitroaniline	ND	U	mg/kg dry	0.190	0.191	1	EPA SW-846 8270C	05/24/2013 06:47	05/24/2013 20:31	SR
100-01-6	4-Nitroaniline	ND	U	mg/kg dry	0.0792	0.191	1	EPA SW-846 8270C	05/24/2013 06:47	05/24/2013 20:31	SR
98-95-3	Nitrobenzene	ND	U	mg/kg dry	0.0562	0.191	1	EPA SW-846 8270C	05/24/2013 06:47	05/24/2013 20:31	SR
100-02-7	4-Nitrophenol	ND	U	mg/kg dry	0.0719	0.191	1	EPA SW-846 8270C	05/24/2013 06:47	05/24/2013 20:31	SR
88-75-5	2-Nitrophenol	ND	U	mg/kg dry	0.0520	0.191	1	EPA SW-846 8270C	05/24/2013 06:47	05/24/2013 20:31	SR
621-64-7	N-nitroso-di-n-propylamine	ND	U	mg/kg dry	0.0639	0.191	1	EPA SW-846 8270C	05/24/2013 06:47	05/24/2013 20:31	SR
62-75-9	N-Nitrosodimethylamine	ND	U	mg/kg dry	0.0784	0.191	1	EPA SW-846 8270C	05/24/2013 06:47	05/24/2013 20:31	SR
86-30-6	N-Nitrosodiphenylamine	ND	U	mg/kg dry	0.0865	0.191	1	EPA SW-846 8270C	05/24/2013 06:47	05/24/2013 20:31	SR
87-86-5	Pentachlorophenol	ND	U	mg/kg dry	0.144	0.191	1	EPA SW-846 8270C	05/24/2013 06:47	05/24/2013 20:31	SR
85-01-8	Phenanthrene	ND	U	mg/kg dry	0.0998	0.191	1	EPA SW-846 8270C	05/24/2013 06:47	05/24/2013 20:31	SR
108-95-2	Phenol	ND	U	mg/kg dry	0.0826	0.191	1	EPA SW-846 8270C	05/24/2013 06:47	05/24/2013 20:31	SR
129-00-0	Pyrene	**0.0956**	J	mg/kg dry	0.0780	0.191	1	EPA SW-846 8270C	05/24/2013 06:47	05/24/2013 20:31	SR
110-86-1	Pyridine	ND	U	mg/kg dry	0.134	0.191	1	EPA SW-846 8270C	05/24/2013 06:47	05/24/2013 20:31	SR

Sample Information

Client Sample ID: LG-21 (20-22) **York Sample ID:** 13E0744-06

York Project (SDG) No.	Client Project ID	Matrix	Collection Date/Time	Date Received
13E0744	170246501	Soil	May 21, 2013 11:25 am	05/22/2013

Semi-Volatiles, 8270 Target List

Log-in Notes: **Sample Notes:**

Sample Prepared by Method: EPA 3550B

CAS No.	Parameter	Result	Flag	Units	MDL	RL	Dilution	Reference Method	Date/Time Prepared	Date/Time Analyzed	Analyst
120-82-1	1,2,4-Trichlorobenzene	ND	U	mg/kg dry	0.0692	0.191	1	EPA SW-846 8270C	05/24/2013 06:47	05/24/2013 20:31	SR
95-95-4	2,4,5-Trichlorophenol	ND	U	mg/kg dry	0.148	0.191	1	EPA SW-846 8270C	05/24/2013 06:47	05/24/2013 20:31	SR
88-06-2	2,4,6-Trichlorophenol	ND	U	mg/kg dry	0.0972	0.191	1	EPA SW-846 8270C	05/24/2013 06:47	05/24/2013 20:31	SR

	Surrogate Recoveries	Result	Acceptance Range
5175-83-7	*Surrogate: 2,4,6-Tribromophenol*	*79.9 %*	*15-110*
321-60-8	*Surrogate: 2-Fluorobiphenyl*	*60.5 %*	*30-130*
367-12-4	*Surrogate: 2-Fluorophenol*	*61.3 %*	*15-110*
4165-60-0	*Surrogate: Nitrobenzene-d5*	*62.8 %*	*30-130*
4165-62-2	*Surrogate: Phenol-d5*	*64.7 %*	*15-110*
1718-51-0	*Surrogate: Terphenyl-d14*	*55.4 %*	*30-130*

Polychlorinated Biphenyls (PCB)

Log-in Notes: **Sample Notes:**

Sample Prepared by Method: EPA 3550B

CAS No.	Parameter	Result	Flag	Units	MDL	RL	Dilution	Reference Method	Date/Time Prepared	Date/Time Analyzed	Analyst
12674-11-2	Aroclor 1016	ND		mg/kg dry	0.0195	0.0195	1	EPA SW 846-8082A	05/24/2013 06:50	05/28/2013 13:53	JW
11104-28-2	Aroclor 1221	ND		mg/kg dry	0.0195	0.0195	1	EPA SW 846-8082A	05/24/2013 06:50	05/28/2013 13:53	JW
11141-16-5	Aroclor 1232	ND		mg/kg dry	0.0195	0.0195	1	EPA SW 846-8082A	05/24/2013 06:50	05/28/2013 13:53	JW
53469-21-9	Aroclor 1242	ND		mg/kg dry	0.0195	0.0195	1	EPA SW 846-8082A	05/24/2013 06:50	05/28/2013 13:53	JW
12672-29-6	Aroclor 1248	ND		mg/kg dry	0.0195	0.0195	1	EPA SW 846-8082A	05/24/2013 06:50	05/28/2013 13:53	JW
11097-69-1	Aroclor 1254	ND		mg/kg dry	0.0195	0.0195	1	EPA SW 846-8082A	05/24/2013 06:50	05/28/2013 13:53	JW
11096-82-5	Aroclor 1260	ND		mg/kg dry	0.0195	0.0195	1	EPA SW 846-8082A	05/24/2013 06:50	05/28/2013 13:53	JW
1336-36-3	Total PCBs	ND		mg/kg dry	0.0195	0.0195	1	EPA SW 846-8082A	05/24/2013 06:50	05/28/2013 13:53	JW

	Surrogate Recoveries	Result	Acceptance Range
877-09-8	*Surrogate: Tetrachloro-m-xylene*	*53.5 %*	*30-150*
2051-24-3	*Surrogate: Decachlorobiphenyl*	*57.2 %*	*30-150*

Metals, Target Analyte

Log-in Notes: **Sample Notes:**

Sample Prepared by Method: EPA 3050B

CAS No.	Parameter	Result	Flag	Units	MDL	RL	Dilution	Reference Method	Date/Time Prepared	Date/Time Analyzed	Analyst
7429-90-5	Aluminum	**14200**		mg/kg dry	1.17	2.30	1	EPA SW846-6010B	05/23/2013 16:16	05/23/2013 20:56	MW
7440-36-0	Antimony	ND	U	mg/kg dry	0.252	0.574	1	EPA SW846-6010B	05/23/2013 16:16	05/23/2013 20:56	MW
7440-38-2	Arsenic	**2.80**		mg/kg dry	0.390	1.15	1	EPA SW846-6010B	05/23/2013 16:16	05/23/2013 20:56	MW
7440-39-3	Barium	**140**		mg/kg dry	0.149	0.574	1	EPA SW846-6010B	05/23/2013 16:16	05/23/2013 20:56	MW
7440-41-7	Beryllium	ND	U	mg/kg dry	0.115	0.115	1	EPA SW846-6010B	05/23/2013 16:16	05/23/2013 20:56	MW
7440-43-9	Cadmium	ND	U	mg/kg dry	0.115	0.574	1	EPA SW846-6010B	05/23/2013 16:16	05/23/2013 20:56	MW
7440-70-2	Calcium	**2300**		mg/kg dry	0.046	5.74	1	EPA SW846-6010B	05/23/2013 16:16	05/23/2013 20:56	MW

Sample Information

Client Sample ID: LG-21 (20-22) **York Sample ID:** 13E0744-06

York Project (SDG) No.	Client Project ID	Matrix	Collection Date/Time	Date Received
13E0744	170246501	Soil	May 21, 2013 11:25 am	05/22/2013

Metals, Target Analyte

Log-in Notes: **Sample Notes:**

Sample Prepared by Method: EPA 3050B

CAS No.	Parameter	Result	Flag	Units	MDL	RL	Dilution	Reference Method	Date/Time Prepared	Date/Time Analyzed	Analyst
7440-47-3	Chromium	**32.9**		mg/kg dry	0.138	0.574	1	EPA SW846-6010B	05/23/2013 16:16	05/23/2013 20:56	MW
7440-48-4	Cobalt	**12.2**		mg/kg dry	0.092	0.574	1	EPA SW846-6010B	05/23/2013 16:16	05/23/2013 20:56	MW
7440-50-8	Copper	**35.0**		mg/kg dry	0.138	0.574	1	EPA SW846-6010B	05/23/2013 16:16	05/23/2013 20:56	MW
7439-89-6	Iron	**20500**		mg/kg dry	0.746	2.30	1	EPA SW846-6010B	05/23/2013 16:16	05/23/2013 20:56	MW
7439-92-1	Lead	**8.18**		mg/kg dry	0.195	0.344	1	EPA SW846-6010B	05/23/2013 16:16	05/23/2013 20:56	MW
7439-95-4	Magnesium	**7080**		mg/kg dry	0.516	5.74	1	EPA SW846-6010B	05/23/2013 16:16	05/23/2013 20:56	MW
7439-96-5	Manganese	**274**		mg/kg dry	0.126	1.15	1	EPA SW846-6010B	05/23/2013 16:16	05/23/2013 20:56	MW
7440-02-0	Nickel	**25.4**		mg/kg dry	0.149	0.574	1	EPA SW846-6010B	05/23/2013 16:16	05/23/2013 20:56	MW
7440-09-7	Potassium	**2600**		mg/kg dry	3.88	11.5	1	EPA SW846-6010B	05/23/2013 16:16	05/23/2013 20:56	MW
7782-49-2	Selenium	**1.07**		mg/kg dry	0.574	0.574	1	EPA SW846-6010B	05/23/2013 16:16	05/23/2013 20:56	MW
7440-22-4	Silver	ND	U	mg/kg dry	0.115	0.574	1	EPA SW846-6010B	05/23/2013 16:16	05/23/2013 20:56	MW
7440-23-5	Sodium	**274**	B	mg/kg dry	6.05	11.5	1	EPA SW846-6010B	05/23/2013 16:16	05/23/2013 20:56	MW
7440-28-0	Thallium	ND	U	mg/kg dry	0.367	0.574	1	EPA SW846-6010B	05/23/2013 16:16	05/23/2013 20:56	MW
7440-62-2	Vanadium	**51.9**		mg/kg dry	0.126	0.574	1	EPA SW846-6010B	05/23/2013 16:16	05/23/2013 20:56	MW
7440-66-6	Zinc	**59.9**		mg/kg dry	0.103	0.574	1	EPA SW846-6010B	05/23/2013 16:16	05/23/2013 20:56	MW

Mercury by 7470/7471

Log-in Notes: **Sample Notes:**

Sample Prepared by Method: EPA SW846-7471

CAS No.	Parameter	Result	Flag	Units	MDL	RL	Dilution	Reference Method	Date/Time Prepared	Date/Time Analyzed	Analyst
7439-97-6	Mercury	ND	U	mg/kg dry	0.0379	0.0379	1	EPA SW846-7471	05/24/2013 10:58	05/24/2013 18:33	AA

Total Solids

Log-in Notes: **Sample Notes:**

Sample Prepared by Method: % Solids Prep

CAS No.	Parameter	Result	Flag	Units	MDL	RL	Dilution	Reference Method	Date/Time Prepared	Date/Time Analyzed	Analyst
solids	% Solids	**87.1**		%	0.100	0.100	1	SM 2540G	05/23/2013 09:08	05/23/2013 12:26	AMC

Sample Information

Client Sample ID: MW-10 (1-3) **York Sample ID:** 13E0744-07

York Project (SDG) No.	Client Project ID	Matrix	Collection Date/Time	Date Received
13E0744	170246501	Soil	May 21, 2013 1:33 pm	05/22/2013

Volatile Organics, 8260 List

Log-in Notes: **Sample Notes:**

Sample Prepared by Method: EPA 5035A

CAS No.	Parameter	Result	Flag	Units	MDL	RL	Dilution	Reference Method	Date/Time Prepared	Date/Time Analyzed	Analyst
630-20-6	1,1,1,2-Tetrachloroethane	ND	U	mg/kg dry	0.0025	0.0049	1	EPA SW846-8260B	05/23/2013 10:55	05/23/2013 18:06	SS
71-55-6	1,1,1-Trichloroethane	ND	U	mg/kg dry	0.0025	0.0049	1	EPA SW846-8260B	05/23/2013 10:55	05/23/2013 18:06	SS

Sample Information

Client Sample ID: MW-10 (1-3) **York Sample ID:** 13E0744-07

York Project (SDG) No.	Client Project ID	Matrix	Collection Date/Time	Date Received
13E0744	170246501	Soil	May 21, 2013 1:33 pm	05/22/2013

Volatile Organics, 8260 List

Log-in Notes:

Sample Notes:

Sample Prepared by Method: EPA 5035A

CAS No.	Parameter	Result	Flag	Units	MDL	RL	Dilution	Reference Method	Date/Time Prepared	Date/Time Analyzed	Analyst
79-34-5	1,1,2,2-Tetrachloroethane	ND	U	mg/kg dry	0.0025	0.0049	1	EPA SW846-8260B	05/23/2013 10:55	05/23/2013 18:06	SS
76-13-1	,1,2-Trichloro-1,2,2-trifluoroethane (Freon 113	ND	U	mg/kg dry	0.0025	0.0049	1	EPA SW846-8260B	05/23/2013 10:55	05/23/2013 18:06	SS
79-00-5	1,1,2-Trichloroethane	ND	U	mg/kg dry	0.0025	0.0049	1	EPA SW846-8260B	05/23/2013 10:55	05/23/2013 18:06	SS
75-34-3	1,1-Dichloroethane	ND	U	mg/kg dry	0.0025	0.0049	1	EPA SW846-8260B	05/23/2013 10:55	05/23/2013 18:06	SS
75-35-4	1,1-Dichloroethylene	ND	U	mg/kg dry	0.0025	0.0049	1	EPA SW846-8260B	05/23/2013 10:55	05/23/2013 18:06	SS
563-58-6	1,1-Dichloropropylene	ND	U	mg/kg dry	0.0025	0.0049	1	EPA SW846-8260B	05/23/2013 10:55	05/23/2013 18:06	SS
87-61-6	1,2,3-Trichlorobenzene	ND	U	mg/kg dry	0.0025	0.0049	1	EPA SW846-8260B	05/23/2013 10:55	05/23/2013 18:06	SS
96-18-4	1,2,3-Trichloropropane	ND	U	mg/kg dry	0.0025	0.0049	1	EPA SW846-8260B	05/23/2013 10:55	05/23/2013 18:06	SS
120-82-1	1,2,4-Trichlorobenzene	ND	U	mg/kg dry	0.0025	0.0049	1	EPA SW846-8260B	05/23/2013 10:55	05/23/2013 18:06	SS
95-63-6	1,2,4-Trimethylbenzene	ND	U	mg/kg dry	0.0025	0.0049	1	EPA SW846-8260B	05/23/2013 10:55	05/23/2013 18:06	SS
96-12-8	1,2-Dibromo-3-chloropropane	ND	U	mg/kg dry	0.0025	0.0049	1	EPA SW846-8260B	05/23/2013 10:55	05/23/2013 18:06	SS
106-93-4	1,2-Dibromoethane	ND	U	mg/kg dry	0.0025	0.0049	1	EPA SW846-8260B	05/23/2013 10:55	05/23/2013 18:06	SS
95-50-1	1,2-Dichlorobenzene	ND	U	mg/kg dry	0.0025	0.0049	1	EPA SW846-8260B	05/23/2013 10:55	05/23/2013 18:06	SS
107-06-2	1,2-Dichloroethane	ND	U	mg/kg dry	0.0025	0.0049	1	EPA SW846-8260B	05/23/2013 10:55	05/23/2013 18:06	SS
78-87-5	1,2-Dichloropropane	ND	U	mg/kg dry	0.0025	0.0049	1	EPA SW846-8260B	05/23/2013 10:55	05/23/2013 18:06	SS
108-67-8	1,3,5-Trimethylbenzene	ND	U	mg/kg dry	0.0025	0.0049	1	EPA SW846-8260B	05/23/2013 10:55	05/23/2013 18:06	SS
541-73-1	1,3-Dichlorobenzene	ND	U	mg/kg dry	0.0025	0.0049	1	EPA SW846-8260B	05/23/2013 10:55	05/23/2013 18:06	SS
142-28-9	1,3-Dichloropropane	ND	U	mg/kg dry	0.0025	0.0049	1	EPA SW846-8260B	05/23/2013 10:55	05/23/2013 18:06	SS
106-46-7	1,4-Dichlorobenzene	ND	U	mg/kg dry	0.0025	0.0049	1	EPA SW846-8260B	05/23/2013 10:55	05/23/2013 18:06	SS
123-91-1	1,4-Dioxane	ND	U	mg/kg dry	0.049	0.099	1	EPA SW846-8260B	05/23/2013 10:55	05/23/2013 18:06	SS
594-20-7	2,2-Dichloropropane	ND	U	mg/kg dry	0.0025	0.0049	1	EPA SW846-8260B	05/23/2013 10:55	05/23/2013 18:06	SS
78-93-3	2-Butanone	ND	U	mg/kg dry	0.0025	0.0049	1	EPA SW846-8260B	05/23/2013 10:55	05/23/2013 18:06	SS
95-49-8	2-Chlorotoluene	ND	U	mg/kg dry	0.0025	0.0049	1	EPA SW846-8260B	05/23/2013 10:55	05/23/2013 18:06	SS
106-43-4	4-Chlorotoluene	ND	U	mg/kg dry	0.0025	0.0049	1	EPA SW846-8260B	05/23/2013 10:55	05/23/2013 18:06	SS
67-64-1	Acetone	**0.0033**	J, B	mg/kg dry	0.0025	0.0099	1	EPA SW846-8260B	05/23/2013 10:55	05/23/2013 18:06	SS
71-43-2	Benzene	ND	U	mg/kg dry	0.0025	0.0049	1	EPA SW846-8260B	05/23/2013 10:55	05/23/2013 18:06	SS
108-86-1	Bromobenzene	ND	U	mg/kg dry	0.0025	0.0049	1	EPA SW846-8260B	05/23/2013 10:55	05/23/2013 18:06	SS
74-97-5	Bromochloromethane	ND	U	mg/kg dry	0.0025	0.0049	1	EPA SW846-8260B	05/23/2013 10:55	05/23/2013 18:06	SS
75-27-4	Bromodichloromethane	ND	U	mg/kg dry	0.0025	0.0049	1	EPA SW846-8260B	05/23/2013 10:55	05/23/2013 18:06	SS
75-25-2	Bromoform	ND	U	mg/kg dry	0.0025	0.0049	1	EPA SW846-8260B	05/23/2013 10:55	05/23/2013 18:06	SS
74-83-9	Bromomethane	ND	U	mg/kg dry	0.0025	0.0049	1	EPA SW846-8260B	05/23/2013 10:55	05/23/2013 18:06	SS
56-23-5	Carbon tetrachloride	ND	U	mg/kg dry	0.0025	0.0049	1	EPA SW846-8260B	05/23/2013 10:55	05/23/2013 18:06	SS

Sample Information

Client Sample ID: MW-10 (1-3) **York Sample ID:** 13E0744-07

York Project (SDG) No.	Client Project ID	Matrix	Collection Date/Time	Date Received
13E0744	170246501	Soil	May 21, 2013 1:33 pm	05/22/2013

Volatile Organics, 8260 List

Log-in Notes:

Sample Notes:

Sample Prepared by Method: EPA 5035A

CAS No.	Parameter	Result	Flag	Units	MDL	RL	Dilution	Reference Method	Date/Time Prepared	Date/Time Analyzed	Analyst
108-90-7	Chlorobenzene	ND	U	mg/kg dry	0.0025	0.0049	1	EPA SW846-8260B	05/23/2013 10:55	05/23/2013 18:06	SS
75-00-3	Chloroethane	ND	U	mg/kg dry	0.0025	0.0049	1	EPA SW846-8260B	05/23/2013 10:55	05/23/2013 18:06	SS
67-66-3	Chloroform	ND	U	mg/kg dry	0.0025	0.0049	1	EPA SW846-8260B	05/23/2013 10:55	05/23/2013 18:06	SS
74-87-3	Chloromethane	ND	U	mg/kg dry	0.0025	0.0049	1	EPA SW846-8260B	05/23/2013 10:55	05/23/2013 18:06	SS
156-59-2	cis-1,2-Dichloroethylene	ND	U	mg/kg dry	0.0025	0.0049	1	EPA SW846-8260B	05/23/2013 10:55	05/23/2013 18:06	SS
10061-01-5	cis-1,3-Dichloropropylene	ND	U	mg/kg dry	0.0025	0.0049	1	EPA SW846-8260B	05/23/2013 10:55	05/23/2013 18:06	SS
124-48-1	Dibromochloromethane	ND	U	mg/kg dry	0.0025	0.0049	1	EPA SW846-8260B	05/23/2013 10:55	05/23/2013 18:06	SS
74-95-3	Dibromomethane	ND	U	mg/kg dry	0.0025	0.0049	1	EPA SW846-8260B	05/23/2013 10:55	05/23/2013 18:06	SS
75-71-8	Dichlorodifluoromethane	ND	U	mg/kg dry	0.0025	0.0049	1	EPA SW846-8260B	05/23/2013 10:55	05/23/2013 18:06	SS
100-41-4	Ethyl Benzene	ND	U	mg/kg dry	0.0025	0.0049	1	EPA SW846-8260B	05/23/2013 10:55	05/23/2013 18:06	SS
87-68-3	Hexachlorobutadiene	ND	U	mg/kg dry	0.0025	0.0049	1	EPA SW846-8260B	05/23/2013 10:55	05/23/2013 18:06	SS
98-82-8	Isopropylbenzene	ND	U	mg/kg dry	0.0025	0.0049	1	EPA SW846-8260B	05/23/2013 10:55	05/23/2013 18:06	SS
1634-04-4	Methyl tert-butyl ether (MTBE)	ND	U	mg/kg dry	0.0025	0.0049	1	EPA SW846-8260B	05/23/2013 10:55	05/23/2013 18:06	SS
75-09-2	Methylene chloride	**0.0050**	J	mg/kg dry	0.0025	0.0099	1	EPA SW846-8260B	05/23/2013 10:55	05/23/2013 18:06	SS
91-20-3	Naphthalene	ND	U	mg/kg dry	0.0025	0.0099	1	EPA SW846-8260B	05/23/2013 10:55	05/23/2013 18:06	SS
104-51-8	n-Butylbenzene	ND	U	mg/kg dry	0.0025	0.0049	1	EPA SW846-8260B	05/23/2013 10:55	05/23/2013 18:06	SS
103-65-1	n-Propylbenzene	ND	U	mg/kg dry	0.0025	0.0049	1	EPA SW846-8260B	05/23/2013 10:55	05/23/2013 18:06	SS
95-47-6	o-Xylene	ND	U	mg/kg dry	0.0025	0.0049	1	EPA SW846-8260B	05/23/2013 10:55	05/23/2013 18:06	SS
179601-23-1	p- & m- Xylenes	ND	U	mg/kg dry	0.0049	0.0099	1	EPA SW846-8260B	05/23/2013 10:55	05/23/2013 18:06	SS
99-87-6	p-Isopropyltoluene	ND	U	mg/kg dry	0.0025	0.0049	1	EPA SW846-8260B	05/23/2013 10:55	05/23/2013 18:06	SS
135-98-8	sec-Butylbenzene	ND	U	mg/kg dry	0.0025	0.0049	1	EPA SW846-8260B	05/23/2013 10:55	05/23/2013 18:06	SS
100-42-5	Styrene	ND	U	mg/kg dry	0.0025	0.0049	1	EPA SW846-8260B	05/23/2013 10:55	05/23/2013 18:06	SS
98-06-6	tert-Butylbenzene	ND	U	mg/kg dry	0.0025	0.0049	1	EPA SW846-8260B	05/23/2013 10:55	05/23/2013 18:06	SS
127-18-4	Tetrachloroethylene	ND	U	mg/kg dry	0.0025	0.0049	1	EPA SW846-8260B	05/23/2013 10:55	05/23/2013 18:06	SS
108-88-3	Toluene	ND	U	mg/kg dry	0.0025	0.0049	1	EPA SW846-8260B	05/23/2013 10:55	05/23/2013 18:06	SS
156-60-5	trans-1,2-Dichloroethylene	ND	U	mg/kg dry	0.0025	0.0049	1	EPA SW846-8260B	05/23/2013 10:55	05/23/2013 18:06	SS
10061-02-6	trans-1,3-Dichloropropylene	ND	U	mg/kg dry	0.0025	0.0049	1	EPA SW846-8260B	05/23/2013 10:55	05/23/2013 18:06	SS
79-01-6	Trichloroethylene	ND	U	mg/kg dry	0.0025	0.0049	1	EPA SW846-8260B	05/23/2013 10:55	05/23/2013 18:06	SS
75-69-4	Trichlorofluoromethane	ND	U	mg/kg dry	0.0025	0.0049	1	EPA SW846-8260B	05/23/2013 10:55	05/23/2013 18:06	SS
75-01-4	Vinyl Chloride	ND	U	mg/kg dry	0.0025	0.0049	1	EPA SW846-8260B	05/23/2013 10:55	05/23/2013 18:06	SS
1330-20-7	Xylenes, Total	ND	U	mg/kg dry	0.0074	0.015	1	EPA SW846-8260B	05/23/2013 10:55	05/23/2013 18:06	SS
108-05-4	Vinyl acetate	ND	U	mg/kg dry	0.0025	0.0049	1	EPA SW846-8260B	05/23/2013 10:55	05/23/2013 18:06	SS

Sample Information

Client Sample ID: MW-10 (1-3) **York Sample ID:** 13E0744-07

York Project (SDG) No.	Client Project ID	Matrix	Collection Date/Time	Date Received
13E0744	170246501	Soil	May 21, 2013 1:33 pm	05/22/2013

Volatile Organics, 8260 List

Log-in Notes: **Sample Notes:**

Sample Prepared by Method: EPA 5035A

CAS No.	Parameter	Result	Flag	Units	MDL	RL	Dilution	Reference Method	Date/Time Prepared	Date/Time Analyzed	Analyst
	Surrogate Recoveries	**Result**		**Acceptance Range**							
17060-07-0	*Surrogate: 1,2-Dichloroethane-d4*	*102 %*		*73-130*							
460-00-4	*Surrogate: p-Bromofluorobenzene*	*115 %*		*72-127*							
2037-26-5	*Surrogate: Toluene-d8*	*102 %*		*84-117*							

Semi-Volatiles, 8270 Target List

Log-in Notes: **Sample Notes:**

Sample Prepared by Method: EPA 3550B

CAS No.	Parameter	Result	Flag	Units	MDL	RL	Dilution	Reference Method	Date/Time Prepared	Date/Time Analyzed	Analyst
83-32-9	Acenaphthene	ND	U	mg/kg dry	0.0674	0.186	1	EPA SW-846 8270C	05/24/2013 06:47	05/24/2013 21:02	SR
208-96-8	Acenaphthylene	ND	U	mg/kg dry	0.0894	0.186	1	EPA SW-846 8270C	05/24/2013 06:47	05/24/2013 21:02	SR
62-53-3	Aniline	ND	U	mg/kg dry	0.107	0.186	1	EPA SW-846 8270C	05/24/2013 06:47	05/24/2013 21:02	SR
120-12-7	Anthracene	ND	U	mg/kg dry	0.102	0.186	1	EPA SW-846 8270C	05/24/2013 06:47	05/24/2013 21:02	SR
56-55-3	Benzo(a)anthracene	**0.230**		mg/kg dry	0.0697	0.186	1	EPA SW-846 8270C	05/24/2013 06:47	05/24/2013 21:02	SR
50-32-8	Benzo(a)pyrene	**0.238**		mg/kg dry	0.0738	0.186	1	EPA SW-846 8270C	05/24/2013 06:47	05/24/2013 21:02	SR
205-99-2	Benzo(b)fluoranthene	**0.200**		mg/kg dry	0.156	0.186	1	EPA SW-846 8270C	05/24/2013 06:47	05/24/2013 21:02	SR
191-24-2	Benzo(g,h,i)perylene	**0.159**	J	mg/kg dry	0.0619	0.186	1	EPA SW-846 8270C	05/24/2013 06:47	05/24/2013 21:02	SR
100-51-6	Benzyl alcohol	ND	U	mg/kg dry	0.186	0.186	1	EPA SW-846 8270C	05/24/2013 06:47	05/24/2013 21:02	SR
207-08-9	Benzo(k)fluoranthene	**0.249**		mg/kg dry	0.186	0.186	1	EPA SW-846 8270C	05/24/2013 06:47	05/24/2013 21:02	SR
85-68-7	Benzyl butyl phthalate	ND	U	mg/kg dry	0.103	0.186	1	EPA SW-846 8270C	05/24/2013 06:47	05/24/2013 21:02	SR
101-55-3	4-Bromophenyl phenyl ether	ND	U	mg/kg dry	0.0898	0.186	1	EPA SW-846 8270C	05/24/2013 06:47	05/24/2013 21:02	SR
59-50-7	4-Chloro-3-methylphenol	ND	U	mg/kg dry	0.126	0.186	1	EPA SW-846 8270C	05/24/2013 06:47	05/24/2013 21:02	SR
106-47-8	4-Chloroaniline	ND	U	mg/kg dry	0.0484	0.186	1	EPA SW-846 8270C	05/24/2013 06:47	05/24/2013 21:02	SR
111-91-1	Bis(2-chloroethoxy)methane	ND	U	mg/kg dry	0.0641	0.186	1	EPA SW-846 8270C	05/24/2013 06:47	05/24/2013 21:02	SR
111-44-4	Bis(2-chloroethyl)ether	ND	U	mg/kg dry	0.0950	0.186	1	EPA SW-846 8270C	05/24/2013 06:47	05/24/2013 21:02	SR
108-60-1	Bis(2-chloroisopropyl)ether	ND	U	mg/kg dry	0.0656	0.186	1	EPA SW-846 8270C	05/24/2013 06:47	05/24/2013 21:02	SR
117-81-7	Bis(2-ethylhexyl)phthalate	ND	U	mg/kg dry	0.129	0.186	1	EPA SW-846 8270C	05/24/2013 06:47	05/24/2013 21:02	SR
91-58-7	2-Chloronaphthalene	ND	U	mg/kg dry	0.101	0.186	1	EPA SW-846 8270C	05/24/2013 06:47	05/24/2013 21:02	SR
95-57-8	2-Chlorophenol	ND	U	mg/kg dry	0.0615	0.186	1	EPA SW-846 8270C	05/24/2013 06:47	05/24/2013 21:02	SR
7005-72-3	4-Chlorophenyl phenyl ether	ND	U	mg/kg dry	0.109	0.186	1	EPA SW-846 8270C	05/24/2013 06:47	05/24/2013 21:02	SR
218-01-9	Chrysene	**0.234**		mg/kg dry	0.0857	0.186	1	EPA SW-846 8270C	05/24/2013 06:47	05/24/2013 21:02	SR
53-70-3	Dibenzo(a,h)anthracene	**0.0909**	J	mg/kg dry	0.0749	0.186	1	EPA SW-846 8270C	05/24/2013 06:47	05/24/2013 21:02	SR
132-64-9	Dibenzofuran	ND	U	mg/kg dry	0.0868	0.186	1	EPA SW-846 8270C	05/24/2013 06:47	05/24/2013 21:02	SR
84-74-2	Di-n-butyl phthalate	ND	U	mg/kg dry	0.0756	0.186	1	EPA SW-846 8270C	05/24/2013 06:47	05/24/2013 21:02	SR
95-50-1	1,2-Dichlorobenzene	ND	U	mg/kg dry	0.122	0.186	1	EPA SW-846 8270C	05/24/2013 06:47	05/24/2013 21:02	SR

Sample Information

Client Sample ID: MW-10 (1-3) **York Sample ID:** 13E0744-07

York Project (SDG) No.	Client Project ID	Matrix	Collection Date/Time	Date Received
13E0744	170246501	Soil	May 21, 2013 1:33 pm	05/22/2013

Semi-Volatiles, 8270 Target List **Log-in Notes:** **Sample Notes:**

Sample Prepared by Method: EPA 3550B

CAS No.	Parameter	Result	Flag	Units	MDL	RL	Dilution	Reference Method	Date/Time Prepared	Date/Time Analyzed	Analyst
106-46-7	1,4-Dichlorobenzene	ND	U	mg/kg dry	0.115	0.186	1	EPA SW-846 8270C	05/24/2013 06:47	05/24/2013 21:02	SR
541-73-1	1,3-Dichlorobenzene	ND	U	mg/kg dry	0.0589	0.186	1	EPA SW-846 8270C	05/24/2013 06:47	05/24/2013 21:02	SR
91-94-1	3,3'-Dichlorobenzidine	ND	U	mg/kg dry	0.0976	0.186	1	EPA SW-846 8270C	05/24/2013 06:47	05/24/2013 21:02	SR
120-83-2	2,4-Dichlorophenol	ND	U	mg/kg dry	0.152	0.186	1	EPA SW-846 8270C	05/24/2013 06:47	05/24/2013 21:02	SR
84-66-2	Diethyl phthalate	ND	U	mg/kg dry	0.117	0.186	1	EPA SW-846 8270C	05/24/2013 06:47	05/24/2013 21:02	SR
105-67-9	2,4-Dimethylphenol	ND	U	mg/kg dry	0.130	0.186	1	EPA SW-846 8270C	05/24/2013 06:47	05/24/2013 21:02	SR
131-11-3	Dimethyl phthalate	ND	U	mg/kg dry	0.0831	0.186	1	EPA SW-846 8270C	05/24/2013 06:47	05/24/2013 21:02	SR
88-74-4	2-Nitroaniline	ND	U	mg/kg dry	0.162	0.186	1	EPA SW-846 8270C	05/24/2013 06:47	05/24/2013 21:02	SR
534-52-1	4,6-Dinitro-2-methylphenol	ND	U	mg/kg dry	0.235	0.373	1	EPA SW-846 8270C	05/24/2013 06:47	05/24/2013 21:02	SR
51-28-5	2,4-Dinitrophenol	ND	U	mg/kg dry	0.157	0.373	1	EPA SW-846 8270C	05/24/2013 06:47	05/24/2013 21:02	SR
606-20-2	2,6-Dinitrotoluene	ND	U	mg/kg dry	0.0958	0.186	1	EPA SW-846 8270C	05/24/2013 06:47	05/24/2013 21:02	SR
121-14-2	2,4-Dinitrotoluene	ND	U	mg/kg dry	0.0824	0.186	1	EPA SW-846 8270C	05/24/2013 06:47	05/24/2013 21:02	SR
117-84-0	Di-n-octyl phthalate	ND	U	mg/kg dry	0.186	0.186	1	EPA SW-846 8270C	05/24/2013 06:47	05/24/2013 21:02	SR
206-44-0	Fluoranthene	**0.404**		mg/kg dry	0.109	0.186	1	EPA SW-846 8270C	05/24/2013 06:47	05/24/2013 21:02	SR
86-73-7	Fluorene	ND	U	mg/kg dry	0.0894	0.186	1	EPA SW-846 8270C	05/24/2013 06:47	05/24/2013 21:02	SR
118-74-1	Hexachlorobenzene	ND	U	mg/kg dry	0.110	0.186	1	EPA SW-846 8270C	05/24/2013 06:47	05/24/2013 21:02	SR
87-68-3	Hexachlorobutadiene	ND	U	mg/kg dry	0.0630	0.186	1	EPA SW-846 8270C	05/24/2013 06:47	05/24/2013 21:02	SR
77-47-4	Hexachlorocyclopentadiene	ND	U	mg/kg dry	0.139	0.186	1	EPA SW-846 8270C	05/24/2013 06:47	05/24/2013 21:02	SR
67-72-1	Hexachloroethane	ND	U	mg/kg dry	0.0533	0.186	1	EPA SW-846 8270C	05/24/2013 06:47	05/24/2013 21:02	SR
193-39-5	Indeno(1,2,3-cd)pyrene	**0.167**	J	mg/kg dry	0.0850	0.186	1	EPA SW-846 8270C	05/24/2013 06:47	05/24/2013 21:02	SR
78-59-1	Isophorone	ND	U	mg/kg dry	0.0641	0.186	1	EPA SW-846 8270C	05/24/2013 06:47	05/24/2013 21:02	SR
91-57-6	2-Methylnaphthalene	ND	U	mg/kg dry	0.143	0.186	1	EPA SW-846 8270C	05/24/2013 06:47	05/24/2013 21:02	SR
95-48-7	2-Methylphenol	ND	U	mg/kg dry	0.0708	0.186	1	EPA SW-846 8270C	05/24/2013 06:47	05/24/2013 21:02	SR
65794-96-9	3- & 4-Methylphenols	ND	U	mg/kg dry	0.0809	0.186	1	EPA SW-846 8270C	05/24/2013 06:47	05/24/2013 21:02	SR
91-20-3	Naphthalene	ND	U	mg/kg dry	0.0458	0.186	1	EPA SW-846 8270C	05/24/2013 06:47	05/24/2013 21:02	SR
99-09-2	3-Nitroaniline	ND	U	mg/kg dry	0.185	0.186	1	EPA SW-846 8270C	05/24/2013 06:47	05/24/2013 21:02	SR
100-01-6	4-Nitroaniline	ND	U	mg/kg dry	0.0771	0.186	1	EPA SW-846 8270C	05/24/2013 06:47	05/24/2013 21:02	SR
98-95-3	Nitrobenzene	ND	U	mg/kg dry	0.0548	0.186	1	EPA SW-846 8270C	05/24/2013 06:47	05/24/2013 21:02	SR
100-02-7	4-Nitrophenol	ND	U	mg/kg dry	0.0701	0.186	1	EPA SW-846 8270C	05/24/2013 06:47	05/24/2013 21:02	SR
88-75-5	2-Nitrophenol	ND	U	mg/kg dry	0.0507	0.186	1	EPA SW-846 8270C	05/24/2013 06:47	05/24/2013 21:02	SR
621-64-7	N-nitroso-di-n-propylamine	ND	U	mg/kg dry	0.0622	0.186	1	EPA SW-846 8270C	05/24/2013 06:47	05/24/2013 21:02	SR
62-75-9	N-Nitrosodimethylamine	ND	U	mg/kg dry	0.0764	0.186	1	EPA SW-846 8270C	05/24/2013 06:47	05/24/2013 21:02	SR

Sample Information

Client Sample ID: MW-10 (1-3) **York Sample ID:** 13E0744-07

York Project (SDG) No.	Client Project ID	Matrix	Collection Date/Time	Date Received
13E0744	170246501	Soil	May 21, 2013 1:33 pm	05/22/2013

Semi-Volatiles, 8270 Target List

Log-in Notes: **Sample Notes:**

Sample Prepared by Method: EPA 3550B

CAS No.	Parameter	Result	Flag	Units	MDL	RL	Dilution	Reference Method	Date/Time Prepared	Date/Time Analyzed	Analyst
86-30-6	N-Nitrosodiphenylamine	ND	U	mg/kg dry	0.0842	0.186	1	EPA SW-846 8270C	05/24/2013 06:47	05/24/2013 21:02	SR
87-86-5	Pentachlorophenol	ND	U	mg/kg dry	0.140	0.186	1	EPA SW-846 8270C	05/24/2013 06:47	05/24/2013 21:02	SR
85-01-8	Phenanthrene	**0.144**	J	mg/kg dry	0.0973	0.186	1	EPA SW-846 8270C	05/24/2013 06:47	05/24/2013 21:02	SR
108-95-2	Phenol	ND	U	mg/kg dry	0.0805	0.186	1	EPA SW-846 8270C	05/24/2013 06:47	05/24/2013 21:02	SR
129-00-0	Pyrene	**0.280**		mg/kg dry	0.0760	0.186	1	EPA SW-846 8270C	05/24/2013 06:47	05/24/2013 21:02	SR
110-86-1	Pyridine	ND	U	mg/kg dry	0.131	0.186	1	EPA SW-846 8270C	05/24/2013 06:47	05/24/2013 21:02	SR
120-82-1	1,2,4-Trichlorobenzene	ND	U	mg/kg dry	0.0674	0.186	1	EPA SW-846 8270C	05/24/2013 06:47	05/24/2013 21:02	SR
95-95-4	2,4,5-Trichlorophenol	ND	U	mg/kg dry	0.145	0.186	1	EPA SW-846 8270C	05/24/2013 06:47	05/24/2013 21:02	SR
88-06-2	2,4,6-Trichlorophenol	ND	U	mg/kg dry	0.0946	0.186	1	EPA SW-846 8270C	05/24/2013 06:47	05/24/2013 21:02	SR

	Surrogate Recoveries	Result	Acceptance Range
5175-83-7	*Surrogate: 2,4,6-Tribromophenol*	*76.5 %*	*15-110*
321-60-8	*Surrogate: 2-Fluorobiphenyl*	*57.3 %*	*30-130*
367-12-4	*Surrogate: 2-Fluorophenol*	*52.7 %*	*15-110*
4165-60-0	*Surrogate: Nitrobenzene-d5*	*60.0 %*	*30-130*
4165-62-2	*Surrogate: Phenol-d5*	*56.6 %*	*15-110*
1718-51-0	*Surrogate: Terphenyl-d14*	*53.3 %*	*30-130*

Pesticides/PCBs, EPA 8081/8082 List

Log-in Notes: **Sample Notes:**

Sample Prepared by Method: EPA 3550B

CAS No.	Parameter	Result	Flag	Units	MDL	RL	Dilution	Reference Method	Date/Time Prepared	Date/Time Analyzed	Analyst
8001-35-2	Toxaphene	ND	U	mg/kg dry	0.0933	0.0933	5	EPA SW 846-8081/8082	05/24/2013 08:59	05/28/2013 14:32	JW
72-43-5	Methoxychlor	ND	U	mg/kg dry	0.00922	0.00922	5	EPA SW 846-8081/8082	05/24/2013 08:59	05/28/2013 14:32	JW
1024-57-3	Heptachlor epoxide	ND	U	mg/kg dry	0.00184	0.00184	5	EPA SW 846-8081/8082	05/24/2013 08:59	05/28/2013 14:32	JW
76-44-8	Heptachlor	ND	U	mg/kg dry	0.00184	0.00184	5	EPA SW 846-8081/8082	05/24/2013 08:59	05/28/2013 14:32	JW
58-89-9	gamma-BHC (Lindane)	ND	U	mg/kg dry	0.00184	0.00184	5	EPA SW 846-8081/8082	05/24/2013 08:59	05/28/2013 14:32	JW
53494-70-5	Endrin ketone	ND	U	mg/kg dry	0.00184	0.00184	5	EPA SW 846-8081/8082	05/24/2013 08:59	05/28/2013 14:32	JW
7421-93-4	Endrin aldehyde	ND	U	mg/kg dry	0.00184	0.00184	5	EPA SW 846-8081/8082	05/24/2013 08:59	05/28/2013 14:32	JW
72-20-8	Endrin	ND	U	mg/kg dry	0.00184	0.00184	5	EPA SW 846-8081/8082	05/24/2013 08:59	05/28/2013 14:32	JW
1031-07-8	Endosulfan sulfate	ND	U	mg/kg dry	0.00184	0.00184	5	EPA SW 846-8081/8082	05/24/2013 08:59	05/28/2013 14:32	JW
33213-65-9	Endosulfan II	ND	U	mg/kg dry	0.00184	0.00184	5	EPA SW 846-8081/8082	05/24/2013 08:59	05/28/2013 14:32	JW
959-98-8	Endosulfan I	ND	U	mg/kg dry	0.00184	0.00184	5	EPA SW 846-8081/8082	05/24/2013 08:59	05/28/2013 14:32	JW
60-57-1	Dieldrin	ND	U	mg/kg dry	0.00184	0.00184	5	EPA SW 846-8081/8082	05/24/2013 08:59	05/28/2013 14:32	JW
319-86-8	delta-BHC	ND	U	mg/kg dry	0.00184	0.00184	5	EPA SW 846-8081/8082	05/24/2013 08:59	05/28/2013 14:32	JW
57-74-9	Chlordane, total	ND	U	mg/kg dry	0.00738	0.00738	5	EPA SW 846-8081/8082	05/24/2013 08:59	05/28/2013 14:32	JW
319-85-7	beta-BHC	ND	U	mg/kg dry	0.00184	0.00184	5	EPA SW 846-8081/8082	05/24/2013 08:59	05/28/2013 14:32	JW

Sample Information

Client Sample ID: MW-10 (1-3) **York Sample ID:** 13E0744-07

York Project (SDG) No.	Client Project ID	Matrix	Collection Date/Time	Date Received
13E0744	170246501	Soil	May 21, 2013 1:33 pm	05/22/2013

Pesticides/PCBs, EPA 8081/8082 List

Log-in Notes: **Sample Notes:**

Sample Prepared by Method: EPA 3550B

CAS No.	Parameter	Result	Flag	Units	MDL	RL	Dilution	Reference Method	Date/Time Prepared	Date/Time Analyzed	Analyst
319-84-6	alpha-BHC	ND	U	mg/kg dry	0.00184	0.00184	5	EPA SW 846-8081/8082	05/24/2013 08:59	05/28/2013 14:32	JW
309-00-2	Aldrin	ND	U	mg/kg dry	0.00184	0.00184	5	EPA SW 846-8081/8082	05/24/2013 08:59	05/28/2013 14:32	JW
50-29-3	4,4'-DDT	ND	U	mg/kg dry	0.00184	0.00184	5	EPA SW 846-8081/8082	05/24/2013 08:59	05/28/2013 14:32	JW
72-55-9	4,4'-DDE	ND	U	mg/kg dry	0.00184	0.00184	5	EPA SW 846-8081/8082	05/24/2013 08:59	05/28/2013 14:32	JW
72-54-8	4,4'-DDD	ND	U	mg/kg dry	0.00184	0.00184	5	EPA SW 846-8081/8082	05/24/2013 08:59	05/28/2013 14:32	JW
11096-82-5	Aroclor 1260	ND	U	mg/kg dry	0.0190	0.0190	1	EPA SW 846-8081/8082	05/24/2013 08:59	05/28/2013 14:22	JW
11097-69-1	Aroclor 1254	ND	U	mg/kg dry	0.0190	0.0190	1	EPA SW 846-8081/8082	05/24/2013 08:59	05/28/2013 14:22	JW
12672-29-6	Aroclor 1248	ND	U	mg/kg dry	0.0190	0.0190	1	EPA SW 846-8081/8082	05/24/2013 08:59	05/28/2013 14:22	JW
53469-21-9	Aroclor 1242	ND	U	mg/kg dry	0.0190	0.0190	1	EPA SW 846-8081/8082	05/24/2013 08:59	05/28/2013 14:22	JW
11141-16-5	Aroclor 1232	ND	U	mg/kg dry	0.0190	0.0190	1	EPA SW 846-8081/8082	05/24/2013 08:59	05/28/2013 14:22	JW
11104-28-2	Aroclor 1221	ND	U	mg/kg dry	0.0190	0.0190	1	EPA SW 846-8081/8082	05/24/2013 08:59	05/28/2013 14:22	JW
12674-11-2	Aroclor 1016	ND	U	mg/kg dry	0.0190	0.0190	1	EPA SW 846-8081/8082	05/24/2013 08:59	05/28/2013 14:22	JW
1336-36-3	Total PCBs	ND	U	mg/kg dry	0.00760	0.0190	1	EPA SW 846-8081/8082	05/24/2013 08:59	05/28/2013 14:22	JW

	Surrogate Recoveries	Result	Acceptance Range
877-09-8	*Surrogate: Tetrachloro-m-xylene*	*53.6 %*	*30-150*
2051-24-3	*Surrogate: Decachlorobiphenyl*	*37.1 %*	*30-150*

Metals, Target Analyte

Log-in Notes: **Sample Notes:**

Sample Prepared by Method: EPA 3050B

CAS No.	Parameter	Result	Flag	Units	MDL	RL	Dilution	Reference Method	Date/Time Prepared	Date/Time Analyzed	Analyst
7429-90-5	Aluminum	**12100**		mg/kg dry	1.14	2.24	1	EPA SW846-6010B	05/23/2013 16:16	05/23/2013 21:01	MW
7440-36-0	Antimony	ND	U	mg/kg dry	0.246	0.559	1	EPA SW846-6010B	05/23/2013 16:16	05/23/2013 21:01	MW
7440-38-2	Arsenic	**2.92**		mg/kg dry	0.380	1.12	1	EPA SW846-6010B	05/23/2013 16:16	05/23/2013 21:01	MW
7440-39-3	Barium	**72.4**		mg/kg dry	0.145	0.559	1	EPA SW846-6010B	05/23/2013 16:16	05/23/2013 21:01	MW
7440-41-7	Beryllium	ND	U	mg/kg dry	0.112	0.112	1	EPA SW846-6010B	05/23/2013 16:16	05/23/2013 21:01	MW
7440-43-9	Cadmium	ND	U	mg/kg dry	0.112	0.559	1	EPA SW846-6010B	05/23/2013 16:16	05/23/2013 21:01	MW
7440-70-2	Calcium	**5190**		mg/kg dry	0.045	5.59	1	EPA SW846-6010B	05/23/2013 16:16	05/23/2013 21:01	MW
7440-47-3	Chromium	**27.4**		mg/kg dry	0.134	0.559	1	EPA SW846-6010B	05/23/2013 16:16	05/23/2013 21:01	MW
7440-48-4	Cobalt	**10.4**		mg/kg dry	0.089	0.559	1	EPA SW846-6010B	05/23/2013 16:16	05/23/2013 21:01	MW
7440-50-8	Copper	**30.7**		mg/kg dry	0.134	0.559	1	EPA SW846-6010B	05/23/2013 16:16	05/23/2013 21:01	MW
7439-89-6	Iron	**18700**		mg/kg dry	0.727	2.24	1	EPA SW846-6010B	05/23/2013 16:16	05/23/2013 21:01	MW
7439-92-1	Lead	**35.8**		mg/kg dry	0.190	0.335	1	EPA SW846-6010B	05/23/2013 16:16	05/23/2013 21:01	MW
7439-95-4	Magnesium	**7530**		mg/kg dry	0.503	5.59	1	EPA SW846-6010B	05/23/2013 16:16	05/23/2013 21:01	MW
7439-96-5	Manganese	**307**		mg/kg dry	0.123	1.12	1	EPA SW846-6010B	05/23/2013 16:16	05/23/2013 21:01	MW
7440-02-0	Nickel	**30.7**		mg/kg dry	0.145	0.559	1	EPA SW846-6010B	05/23/2013 16:16	05/23/2013 21:01	MW

Sample Information

Client Sample ID: MW-10 (1-3) **York Sample ID:** 13E0744-07

York Project (SDG) No.	Client Project ID	Matrix	Collection Date/Time	Date Received
13E0744	170246501	Soil	May 21, 2013 1:33 pm	05/22/2013

Metals, Target Analyte

Log-in Notes: **Sample Notes:**

Sample Prepared by Method: EPA 3050B

CAS No.	Parameter	Result	Flag	Units	MDL	RL	Dilution	Reference Method	Date/Time Prepared	Date/Time Analyzed	Analyst
7440-09-7	Potassium	**2000**		mg/kg dry	3.78	11.2	1	EPA SW846-6010B	05/23/2013 16:16	05/23/2013 21:01	MW
7782-49-2	Selenium	ND	U	mg/kg dry	0.559	0.559	1	EPA SW846-6010B	05/23/2013 16:16	05/23/2013 21:01	MW
7440-22-4	Silver	ND	U	mg/kg dry	0.112	0.559	1	EPA SW846-6010B	05/23/2013 16:16	05/23/2013 21:01	MW
7440-23-5	Sodium	**195**	B	mg/kg dry	5.89	11.2	1	EPA SW846-6010B	05/23/2013 16:16	05/23/2013 21:01	MW
7440-28-0	Thallium	ND	U	mg/kg dry	0.358	0.559	1	EPA SW846-6010B	05/23/2013 16:16	05/23/2013 21:01	MW
7440-62-2	Vanadium	**34.1**		mg/kg dry	0.123	0.559	1	EPA SW846-6010B	05/23/2013 16:16	05/23/2013 21:01	MW
7440-66-6	Zinc	**77.4**		mg/kg dry	0.101	0.559	1	EPA SW846-6010B	05/23/2013 16:16	05/23/2013 21:01	MW

Mercury by 7470/7471

Log-in Notes: **Sample Notes:**

Sample Prepared by Method: EPA SW846-7471

CAS No.	Parameter	Result	Flag	Units	MDL	RL	Dilution	Reference Method	Date/Time Prepared	Date/Time Analyzed	Analyst
7439-97-6	Mercury	ND	U	mg/kg dry	0.0369	0.0369	1	EPA SW846-7471	05/24/2013 10:58	05/24/2013 18:33	AA

Total Solids

Log-in Notes: **Sample Notes:**

Sample Prepared by Method: % Solids Prep

CAS No.	Parameter	Result	Flag	Units	MDL	RL	Dilution	Reference Method	Date/Time Prepared	Date/Time Analyzed	Analyst
solids	% Solids	**89.5**		%	0.100	0.100	1	SM 2540G	05/23/2013 09:08	05/23/2013 12:26	AMC

Sample Information

Client Sample ID: MW-10 (32-34) **York Sample ID:** 13E0744-08

York Project (SDG) No.	Client Project ID	Matrix	Collection Date/Time	Date Received
13E0744	170246501	Soil	May 21, 2013 1:55 pm	05/22/2013

Volatile Organics, 8260 List

Log-in Notes: **Sample Notes:**

Sample Prepared by Method: EPA 5035A

CAS No.	Parameter	Result	Flag	Units	MDL	RL	Dilution	Reference Method	Date/Time Prepared	Date/Time Analyzed	Analyst
630-20-6	1,1,1,2-Tetrachloroethane	ND	U	mg/kg dry	0.0031	0.0062	1	EPA SW846-8260B	05/23/2013 10:55	05/23/2013 18:47	SS
71-55-6	1,1,1-Trichloroethane	ND	U	mg/kg dry	0.0031	0.0062	1	EPA SW846-8260B	05/23/2013 10:55	05/23/2013 18:47	SS
79-34-5	1,1,2,2-Tetrachloroethane	ND	U	mg/kg dry	0.0031	0.0062	1	EPA SW846-8260B	05/23/2013 10:55	05/23/2013 18:47	SS
76-13-1	,1,2-Trichloro-1,2,2-trifluoroethane (Freon 113	ND	U	mg/kg dry	0.0031	0.0062	1	EPA SW846-8260B	05/23/2013 10:55	05/23/2013 18:47	SS
79-00-5	1,1,2-Trichloroethane	ND	U	mg/kg dry	0.0031	0.0062	1	EPA SW846-8260B	05/23/2013 10:55	05/23/2013 18:47	SS
75-34-3	1,1-Dichloroethane	ND	U	mg/kg dry	0.0031	0.0062	1	EPA SW846-8260B	05/23/2013 10:55	05/23/2013 18:47	SS
75-35-4	1,1-Dichloroethylene	ND	U	mg/kg dry	0.0031	0.0062	1	EPA SW846-8260B	05/23/2013 10:55	05/23/2013 18:47	SS
563-58-6	1,1-Dichloropropylene	ND	U	mg/kg dry	0.0031	0.0062	1	EPA SW846-8260B	05/23/2013 10:55	05/23/2013 18:47	SS
87-61-6	1,2,3-Trichlorobenzene	ND	U	mg/kg dry	0.0031	0.0062	1	EPA SW846-8260B	05/23/2013 10:55	05/23/2013 18:47	SS

Sample Information

Client Sample ID: MW-10 (32-34) **York Sample ID:** 13E0744-08

York Project (SDG) No.	Client Project ID	Matrix	Collection Date/Time	Date Received
13E0744	170246501	Soil	May 21, 2013 1:55 pm	05/22/2013

Volatile Organics, 8260 List

Log-in Notes:

Sample Notes:

Sample Prepared by Method: EPA 5035A

CAS No.	Parameter	Result	Flag	Units	MDL	RL	Dilution	Reference Method	Date/Time Prepared	Date/Time Analyzed	Analyst
96-18-4	1,2,3-Trichloropropane	ND	U	mg/kg dry	0.0031	0.0062	1	EPA SW846-8260B	05/23/2013 10:55	05/23/2013 18:47	SS
120-82-1	1,2,4-Trichlorobenzene	ND	U	mg/kg dry	0.0031	0.0062	1	EPA SW846-8260B	05/23/2013 10:55	05/23/2013 18:47	SS
95-63-6	1,2,4-Trimethylbenzene	ND	U	mg/kg dry	0.0031	0.0062	1	EPA SW846-8260B	05/23/2013 10:55	05/23/2013 18:47	SS
96-12-8	1,2-Dibromo-3-chloropropane	ND	U	mg/kg dry	0.0031	0.0062	1	EPA SW846-8260B	05/23/2013 10:55	05/23/2013 18:47	SS
106-93-4	1,2-Dibromoethane	ND	U	mg/kg dry	0.0031	0.0062	1	EPA SW846-8260B	05/23/2013 10:55	05/23/2013 18:47	SS
95-50-1	1,2-Dichlorobenzene	ND	U	mg/kg dry	0.0031	0.0062	1	EPA SW846-8260B	05/23/2013 10:55	05/23/2013 18:47	SS
107-06-2	1,2-Dichloroethane	ND	U	mg/kg dry	0.0031	0.0062	1	EPA SW846-8260B	05/23/2013 10:55	05/23/2013 18:47	SS
78-87-5	1,2-Dichloropropane	ND	U	mg/kg dry	0.0031	0.0062	1	EPA SW846-8260B	05/23/2013 10:55	05/23/2013 18:47	SS
108-67-8	1,3,5-Trimethylbenzene	ND	U	mg/kg dry	0.0031	0.0062	1	EPA SW846-8260B	05/23/2013 10:55	05/23/2013 18:47	SS
541-73-1	1,3-Dichlorobenzene	ND	U	mg/kg dry	0.0031	0.0062	1	EPA SW846-8260B	05/23/2013 10:55	05/23/2013 18:47	SS
142-28-9	1,3-Dichloropropane	ND	U	mg/kg dry	0.0031	0.0062	1	EPA SW846-8260B	05/23/2013 10:55	05/23/2013 18:47	SS
106-46-7	1,4-Dichlorobenzene	ND	U	mg/kg dry	0.0031	0.0062	1	EPA SW846-8260B	05/23/2013 10:55	05/23/2013 18:47	SS
123-91-1	1,4-Dioxane	ND	U	mg/kg dry	0.062	0.12	1	EPA SW846-8260B	05/23/2013 10:55	05/23/2013 18:47	SS
594-20-7	2,2-Dichloropropane	ND	U	mg/kg dry	0.0031	0.0062	1	EPA SW846-8260B	05/23/2013 10:55	05/23/2013 18:47	SS
78-93-3	2-Butanone	ND	U	mg/kg dry	0.0031	0.0062	1	EPA SW846-8260B	05/23/2013 10:55	05/23/2013 18:47	SS
95-49-8	2-Chlorotoluene	ND	U	mg/kg dry	0.0031	0.0062	1	EPA SW846-8260B	05/23/2013 10:55	05/23/2013 18:47	SS
106-43-4	4-Chlorotoluene	ND	U	mg/kg dry	0.0031	0.0062	1	EPA SW846-8260B	05/23/2013 10:55	05/23/2013 18:47	SS
67-64-1	Acetone	**0.0044**	J, B	mg/kg dry	0.0031	0.012	1	EPA SW846-8260B	05/23/2013 10:55	05/23/2013 18:47	SS
71-43-2	Benzene	ND	U	mg/kg dry	0.0031	0.0062	1	EPA SW846-8260B	05/23/2013 10:55	05/23/2013 18:47	SS
108-86-1	Bromobenzene	ND	U	mg/kg dry	0.0031	0.0062	1	EPA SW846-8260B	05/23/2013 10:55	05/23/2013 18:47	SS
74-97-5	Bromochloromethane	ND	U	mg/kg dry	0.0031	0.0062	1	EPA SW846-8260B	05/23/2013 10:55	05/23/2013 18:47	SS
75-27-4	Bromodichloromethane	ND	U	mg/kg dry	0.0031	0.0062	1	EPA SW846-8260B	05/23/2013 10:55	05/23/2013 18:47	SS
75-25-2	Bromoform	ND	U	mg/kg dry	0.0031	0.0062	1	EPA SW846-8260B	05/23/2013 10:55	05/23/2013 18:47	SS
74-83-9	Bromomethane	ND	U	mg/kg dry	0.0031	0.0062	1	EPA SW846-8260B	05/23/2013 10:55	05/23/2013 18:47	SS
56-23-5	Carbon tetrachloride	ND	U	mg/kg dry	0.0031	0.0062	1	EPA SW846-8260B	05/23/2013 10:55	05/23/2013 18:47	SS
108-90-7	Chlorobenzene	ND	U	mg/kg dry	0.0031	0.0062	1	EPA SW846-8260B	05/23/2013 10:55	05/23/2013 18:47	SS
75-00-3	Chloroethane	ND	U	mg/kg dry	0.0031	0.0062	1	EPA SW846-8260B	05/23/2013 10:55	05/23/2013 18:47	SS
67-66-3	Chloroform	ND	U	mg/kg dry	0.0031	0.0062	1	EPA SW846-8260B	05/23/2013 10:55	05/23/2013 18:47	SS
74-87-3	Chloromethane	ND	U	mg/kg dry	0.0031	0.0062	1	EPA SW846-8260B	05/23/2013 10:55	05/23/2013 18:47	SS
156-59-2	cis-1,2-Dichloroethylene	ND	U	mg/kg dry	0.0031	0.0062	1	EPA SW846-8260B	05/23/2013 10:55	05/23/2013 18:47	SS
10061-01-5	cis-1,3-Dichloropropylene	ND	U	mg/kg dry	0.0031	0.0062	1	EPA SW846-8260B	05/23/2013 10:55	05/23/2013 18:47	SS
124-48-1	Dibromochloromethane	ND	U	mg/kg dry	0.0031	0.0062	1	EPA SW846-8260B	05/23/2013 10:55	05/23/2013 18:47	SS

Sample Information

Client Sample ID: MW-10 (32-34) **York Sample ID:** 13E0744-08

York Project (SDG) No.	Client Project ID	Matrix	Collection Date/Time	Date Received
13E0744	170246501	Soil	May 21, 2013 1:55 pm	05/22/2013

Volatile Organics, 8260 List

Log-in Notes:

Sample Notes:

Sample Prepared by Method: EPA 5035A

CAS No.	Parameter	Result	Flag	Units	MDL	RL	Dilution	Reference Method	Date/Time Prepared	Date/Time Analyzed	Analyst
74-95-3	Dibromomethane	ND	U	mg/kg dry	0.0031	0.0062	1	EPA SW846-8260B	05/23/2013 10:55	05/23/2013 18:47	SS
75-71-8	Dichlorodifluoromethane	ND	U	mg/kg dry	0.0031	0.0062	1	EPA SW846-8260B	05/23/2013 10:55	05/23/2013 18:47	SS
100-41-4	Ethyl Benzene	ND	U	mg/kg dry	0.0031	0.0062	1	EPA SW846-8260B	05/23/2013 10:55	05/23/2013 18:47	SS
87-68-3	Hexachlorobutadiene	ND	U	mg/kg dry	0.0031	0.0062	1	EPA SW846-8260B	05/23/2013 10:55	05/23/2013 18:47	SS
98-82-8	Isopropylbenzene	ND	U	mg/kg dry	0.0031	0.0062	1	EPA SW846-8260B	05/23/2013 10:55	05/23/2013 18:47	SS
1634-04-4	Methyl tert-butyl ether (MTBE)	ND	U	mg/kg dry	0.0031	0.0062	1	EPA SW846-8260B	05/23/2013 10:55	05/23/2013 18:47	SS
75-09-2	Methylene chloride	**0.0088**	J	mg/kg dry	0.0031	0.012	1	EPA SW846-8260B	05/23/2013 10:55	05/23/2013 18:47	SS
91-20-3	Naphthalene	ND	U	mg/kg dry	0.0031	0.012	1	EPA SW846-8260B	05/23/2013 10:55	05/23/2013 18:47	SS
104-51-8	n-Butylbenzene	ND	U	mg/kg dry	0.0031	0.0062	1	EPA SW846-8260B	05/23/2013 10:55	05/23/2013 18:47	SS
103-65-1	n-Propylbenzene	ND	U	mg/kg dry	0.0031	0.0062	1	EPA SW846-8260B	05/23/2013 10:55	05/23/2013 18:47	SS
95-47-6	o-Xylene	ND	U	mg/kg dry	0.0031	0.0062	1	EPA SW846-8260B	05/23/2013 10:55	05/23/2013 18:47	SS
179601-23-1	p- & m- Xylenes	ND	U	mg/kg dry	0.0062	0.012	1	EPA SW846-8260B	05/23/2013 10:55	05/23/2013 18:47	SS
99-87-6	p-Isopropyltoluene	ND	U	mg/kg dry	0.0031	0.0062	1	EPA SW846-8260B	05/23/2013 10:55	05/23/2013 18:47	SS
135-98-8	sec-Butylbenzene	ND	U	mg/kg dry	0.0031	0.0062	1	EPA SW846-8260B	05/23/2013 10:55	05/23/2013 18:47	SS
100-42-5	Styrene	ND	U	mg/kg dry	0.0031	0.0062	1	EPA SW846-8260B	05/23/2013 10:55	05/23/2013 18:47	SS
98-06-6	tert-Butylbenzene	ND	U	mg/kg dry	0.0031	0.0062	1	EPA SW846-8260B	05/23/2013 10:55	05/23/2013 18:47	SS
127-18-4	Tetrachloroethylene	ND	U	mg/kg dry	0.0031	0.0062	1	EPA SW846-8260B	05/23/2013 10:55	05/23/2013 18:47	SS
108-88-3	Toluene	ND	U	mg/kg dry	0.0031	0.0062	1	EPA SW846-8260B	05/23/2013 10:55	05/23/2013 18:47	SS
156-60-5	trans-1,2-Dichloroethylene	ND	U	mg/kg dry	0.0031	0.0062	1	EPA SW846-8260B	05/23/2013 10:55	05/23/2013 18:47	SS
10061-02-6	trans-1,3-Dichloropropylene	ND	U	mg/kg dry	0.0031	0.0062	1	EPA SW846-8260B	05/23/2013 10:55	05/23/2013 18:47	SS
79-01-6	Trichloroethylene	ND	U	mg/kg dry	0.0031	0.0062	1	EPA SW846-8260B	05/23/2013 10:55	05/23/2013 18:47	SS
75-69-4	Trichlorofluoromethane	ND	U	mg/kg dry	0.0031	0.0062	1	EPA SW846-8260B	05/23/2013 10:55	05/23/2013 18:47	SS
75-01-4	Vinyl Chloride	ND	U	mg/kg dry	0.0031	0.0062	1	EPA SW846-8260B	05/23/2013 10:55	05/23/2013 18:47	SS
1330-20-7	Xylenes, Total	ND	U	mg/kg dry	0.0092	0.018	1	EPA SW846-8260B	05/23/2013 10:55	05/23/2013 18:47	SS
108-05-4	Vinyl acetate	ND	U	mg/kg dry	0.0031	0.0062	1	EPA SW846-8260B	05/23/2013 10:55	05/23/2013 18:47	SS

	Surrogate Recoveries	Result	Acceptance Range
17060-07-0	*Surrogate: 1,2-Dichloroethane-d4*	*104 %*	*73-130*
460-00-4	*Surrogate: p-Bromofluorobenzene*	*109 %*	*72-127*
2037-26-5	*Surrogate: Toluene-d8*	*99.8 %*	*84-117*

Sample Information

Client Sample ID: MW-10 (32-34) **York Sample ID:** 13E0744-08

York Project (SDG) No.	Client Project ID	Matrix	Collection Date/Time	Date Received
13E0744	170246501	Soil	May 21, 2013 1:55 pm	05/22/2013

Semi-Volatiles, 8270 Target List

Log-in Notes:

Sample Notes:

Sample Prepared by Method: EPA 3550B

CAS No.	Parameter	Result	Flag	Units	MDL	RL	Dilution	Reference Method	Date/Time Prepared	Date/Time Analyzed	Analyst
83-32-9	Acenaphthene	ND	U	mg/kg dry	0.0698	0.193	1	EPA SW-846 8270C	05/24/2013 06:47	05/24/2013 21:32	SR
208-96-8	Acenaphthylene	ND	U	mg/kg dry	0.0925	0.193	1	EPA SW-846 8270C	05/24/2013 06:47	05/24/2013 21:32	SR
62-53-3	Aniline	ND	U	mg/kg dry	0.110	0.193	1	EPA SW-846 8270C	05/24/2013 06:47	05/24/2013 21:32	SR
120-12-7	Anthracene	ND	U	mg/kg dry	0.105	0.193	1	EPA SW-846 8270C	05/24/2013 06:47	05/24/2013 21:32	SR
56-55-3	Benzo(a)anthracene	ND	U	mg/kg dry	0.0721	0.193	1	EPA SW-846 8270C	05/24/2013 06:47	05/24/2013 21:32	SR
50-32-8	Benzo(a)pyrene	ND	U	mg/kg dry	0.0763	0.193	1	EPA SW-846 8270C	05/24/2013 06:47	05/24/2013 21:32	SR
205-99-2	Benzo(b)fluoranthene	ND	U	mg/kg dry	0.162	0.193	1	EPA SW-846 8270C	05/24/2013 06:47	05/24/2013 21:32	SR
191-24-2	Benzo(g,h,i)perylene	ND	U	mg/kg dry	0.0640	0.193	1	EPA SW-846 8270C	05/24/2013 06:47	05/24/2013 21:32	SR
100-51-6	Benzyl alcohol	ND	U	mg/kg dry	0.193	0.193	1	EPA SW-846 8270C	05/24/2013 06:47	05/24/2013 21:32	SR
207-08-9	Benzo(k)fluoranthene	ND	U	mg/kg dry	0.193	0.193	1	EPA SW-846 8270C	05/24/2013 06:47	05/24/2013 21:32	SR
85-68-7	Benzyl butyl phthalate	ND	U	mg/kg dry	0.106	0.193	1	EPA SW-846 8270C	05/24/2013 06:47	05/24/2013 21:32	SR
101-55-3	4-Bromophenyl phenyl ether	ND	U	mg/kg dry	0.0929	0.193	1	EPA SW-846 8270C	05/24/2013 06:47	05/24/2013 21:32	SR
59-50-7	4-Chloro-3-methylphenol	ND	U	mg/kg dry	0.130	0.193	1	EPA SW-846 8270C	05/24/2013 06:47	05/24/2013 21:32	SR
106-47-8	4-Chloroaniline	ND	U	mg/kg dry	0.0501	0.193	1	EPA SW-846 8270C	05/24/2013 06:47	05/24/2013 21:32	SR
111-91-1	Bis(2-chloroethoxy)methane	ND	U	mg/kg dry	0.0663	0.193	1	EPA SW-846 8270C	05/24/2013 06:47	05/24/2013 21:32	SR
111-44-4	Bis(2-chloroethyl)ether	ND	U	mg/kg dry	0.0983	0.193	1	EPA SW-846 8270C	05/24/2013 06:47	05/24/2013 21:32	SR
108-60-1	Bis(2-chloroisopropyl)ether	ND	U	mg/kg dry	0.0679	0.193	1	EPA SW-846 8270C	05/24/2013 06:47	05/24/2013 21:32	SR
117-81-7	Bis(2-ethylhexyl)phthalate	ND	U	mg/kg dry	0.133	0.193	1	EPA SW-846 8270C	05/24/2013 06:47	05/24/2013 21:32	SR
91-58-7	2-Chloronaphthalene	ND	U	mg/kg dry	0.104	0.193	1	EPA SW-846 8270C	05/24/2013 06:47	05/24/2013 21:32	SR
95-57-8	2-Chlorophenol	ND	U	mg/kg dry	0.0636	0.193	1	EPA SW-846 8270C	05/24/2013 06:47	05/24/2013 21:32	SR
7005-72-3	4-Chlorophenyl phenyl ether	ND	U	mg/kg dry	0.113	0.193	1	EPA SW-846 8270C	05/24/2013 06:47	05/24/2013 21:32	SR
218-01-9	Chrysene	ND	U	mg/kg dry	0.0887	0.193	1	EPA SW-846 8270C	05/24/2013 06:47	05/24/2013 21:32	SR
53-70-3	Dibenzo(a,h)anthracene	ND	U	mg/kg dry	0.0775	0.193	1	EPA SW-846 8270C	05/24/2013 06:47	05/24/2013 21:32	SR
132-64-9	Dibenzofuran	ND	U	mg/kg dry	0.0898	0.193	1	EPA SW-846 8270C	05/24/2013 06:47	05/24/2013 21:32	SR
84-74-2	Di-n-butyl phthalate	ND	U	mg/kg dry	0.0783	0.193	1	EPA SW-846 8270C	05/24/2013 06:47	05/24/2013 21:32	SR
95-50-1	1,2-Dichlorobenzene	ND	U	mg/kg dry	0.126	0.193	1	EPA SW-846 8270C	05/24/2013 06:47	05/24/2013 21:32	SR
106-46-7	1,4-Dichlorobenzene	ND	U	mg/kg dry	0.119	0.193	1	EPA SW-846 8270C	05/24/2013 06:47	05/24/2013 21:32	SR
541-73-1	1,3-Dichlorobenzene	ND	U	mg/kg dry	0.0609	0.193	1	EPA SW-846 8270C	05/24/2013 06:47	05/24/2013 21:32	SR
91-94-1	3,3'-Dichlorobenzidine	ND	U	mg/kg dry	0.101	0.193	1	EPA SW-846 8270C	05/24/2013 06:47	05/24/2013 21:32	SR
120-83-2	2,4-Dichlorophenol	ND	U	mg/kg dry	0.157	0.193	1	EPA SW-846 8270C	05/24/2013 06:47	05/24/2013 21:32	SR
84-66-2	Diethyl phthalate	ND	U	mg/kg dry	0.121	0.193	1	EPA SW-846 8270C	05/24/2013 06:47	05/24/2013 21:32	SR
105-67-9	2,4-Dimethylphenol	ND	U	mg/kg dry	0.135	0.193	1	EPA SW-846 8270C	05/24/2013 06:47	05/24/2013 21:32	SR

Sample Information

Client Sample ID: MW-10 (32-34) **York Sample ID:** 13E0744-08

York Project (SDG) No.	Client Project ID	Matrix	Collection Date/Time	Date Received
13E0744	170246501	Soil	May 21, 2013 1:55 pm	05/22/2013

Semi-Volatiles, 8270 Target List

Log-in Notes:

Sample Notes:

Sample Prepared by Method: EPA 3550B

CAS No.	Parameter	Result	Flag	Units	MDL	RL	Dilution	Reference Method	Date/Time Prepared	Date/Time Analyzed	Analyst
131-11-3	Dimethyl phthalate	ND	U	mg/kg dry	0.0860	0.193	1	EPA SW-846 8270C	05/24/2013 06:47	05/24/2013 21:32	SR
534-52-1	4,6-Dinitro-2-methylphenol	ND	U	mg/kg dry	0.243	0.386	1	EPA SW-846 8270C	05/24/2013 06:47	05/24/2013 21:32	SR
88-74-4	2-Nitroaniline	ND	U	mg/kg dry	0.168	0.193	1	EPA SW-846 8270C	05/24/2013 06:47	05/24/2013 21:32	SR
51-28-5	2,4-Dinitrophenol	ND	U	mg/kg dry	0.162	0.386	1	EPA SW-846 8270C	05/24/2013 06:47	05/24/2013 21:32	SR
606-20-2	2,6-Dinitrotoluene	ND	U	mg/kg dry	0.0991	0.193	1	EPA SW-846 8270C	05/24/2013 06:47	05/24/2013 21:32	SR
121-14-2	2,4-Dinitrotoluene	ND	U	mg/kg dry	0.0852	0.193	1	EPA SW-846 8270C	05/24/2013 06:47	05/24/2013 21:32	SR
117-84-0	Di-n-octyl phthalate	ND	U	mg/kg dry	0.193	0.193	1	EPA SW-846 8270C	05/24/2013 06:47	05/24/2013 21:32	SR
206-44-0	Fluoranthene	ND	U	mg/kg dry	0.113	0.193	1	EPA SW-846 8270C	05/24/2013 06:47	05/24/2013 21:32	SR
86-73-7	Fluorene	ND	U	mg/kg dry	0.0925	0.193	1	EPA SW-846 8270C	05/24/2013 06:47	05/24/2013 21:32	SR
118-74-1	Hexachlorobenzene	ND	U	mg/kg dry	0.114	0.193	1	EPA SW-846 8270C	05/24/2013 06:47	05/24/2013 21:32	SR
87-68-3	Hexachlorobutadiene	ND	U	mg/kg dry	0.0652	0.193	1	EPA SW-846 8270C	05/24/2013 06:47	05/24/2013 21:32	SR
77-47-4	Hexachlorocyclopentadiene	ND	U	mg/kg dry	0.143	0.193	1	EPA SW-846 8270C	05/24/2013 06:47	05/24/2013 21:32	SR
67-72-1	Hexachloroethane	ND	U	mg/kg dry	0.0551	0.193	1	EPA SW-846 8270C	05/24/2013 06:47	05/24/2013 21:32	SR
193-39-5	Indeno(1,2,3-cd)pyrene	ND	U	mg/kg dry	0.0879	0.193	1	EPA SW-846 8270C	05/24/2013 06:47	05/24/2013 21:32	SR
78-59-1	Isophorone	ND	U	mg/kg dry	0.0663	0.193	1	EPA SW-846 8270C	05/24/2013 06:47	05/24/2013 21:32	SR
91-57-6	2-Methylnaphthalene	ND	U	mg/kg dry	0.148	0.193	1	EPA SW-846 8270C	05/24/2013 06:47	05/24/2013 21:32	SR
95-48-7	2-Methylphenol	ND	U	mg/kg dry	0.0733	0.193	1	EPA SW-846 8270C	05/24/2013 06:47	05/24/2013 21:32	SR
65794-96-9	3- & 4-Methylphenols	ND	U	mg/kg dry	0.0837	0.193	1	EPA SW-846 8270C	05/24/2013 06:47	05/24/2013 21:32	SR
91-20-3	Naphthalene	ND	U	mg/kg dry	0.0474	0.193	1	EPA SW-846 8270C	05/24/2013 06:47	05/24/2013 21:32	SR
99-09-2	3-Nitroaniline	ND	U	mg/kg dry	0.192	0.193	1	EPA SW-846 8270C	05/24/2013 06:47	05/24/2013 21:32	SR
100-01-6	4-Nitroaniline	ND	U	mg/kg dry	0.0798	0.193	1	EPA SW-846 8270C	05/24/2013 06:47	05/24/2013 21:32	SR
98-95-3	Nitrobenzene	ND	U	mg/kg dry	0.0567	0.193	1	EPA SW-846 8270C	05/24/2013 06:47	05/24/2013 21:32	SR
100-02-7	4-Nitrophenol	ND	U	mg/kg dry	0.0725	0.193	1	EPA SW-846 8270C	05/24/2013 06:47	05/24/2013 21:32	SR
88-75-5	2-Nitrophenol	ND	U	mg/kg dry	0.0524	0.193	1	EPA SW-846 8270C	05/24/2013 06:47	05/24/2013 21:32	SR
621-64-7	N-nitroso-di-n-propylamine	ND	U	mg/kg dry	0.0644	0.193	1	EPA SW-846 8270C	05/24/2013 06:47	05/24/2013 21:32	SR
62-75-9	N-Nitrosodimethylamine	ND	U	mg/kg dry	0.0790	0.193	1	EPA SW-846 8270C	05/24/2013 06:47	05/24/2013 21:32	SR
86-30-6	N-Nitrosodiphenylamine	ND	U	mg/kg dry	0.0871	0.193	1	EPA SW-846 8270C	05/24/2013 06:47	05/24/2013 21:32	SR
87-86-5	Pentachlorophenol	ND	U	mg/kg dry	0.145	0.193	1	EPA SW-846 8270C	05/24/2013 06:47	05/24/2013 21:32	SR
85-01-8	Phenanthrene	ND	U	mg/kg dry	0.101	0.193	1	EPA SW-846 8270C	05/24/2013 06:47	05/24/2013 21:32	SR
108-95-2	Phenol	ND	U	mg/kg dry	0.0833	0.193	1	EPA SW-846 8270C	05/24/2013 06:47	05/24/2013 21:32	SR
129-00-0	Pyrene	ND	U	mg/kg dry	0.0787	0.193	1	EPA SW-846 8270C	05/24/2013 06:47	05/24/2013 21:32	SR
110-86-1	Pyridine	ND	U	mg/kg dry	0.135	0.193	1	EPA SW-846 8270C	05/24/2013 06:47	05/24/2013 21:32	SR

Sample Information

Client Sample ID: MW-10 (32-34) **York Sample ID:** 13E0744-08

York Project (SDG) No.	Client Project ID	Matrix	Collection Date/Time	Date Received
13E0744	170246501	Soil	May 21, 2013 1:55 pm	05/22/2013

Semi-Volatiles, 8270 Target List

Log-in Notes: **Sample Notes:**

Sample Prepared by Method: EPA 3550B

CAS No.	Parameter	Result	Flag	Units	MDL	RL	Dilution	Reference Method	Date/Time Prepared	Date/Time Analyzed	Analyst
120-82-1	1,2,4-Trichlorobenzene	ND	U	mg/kg dry	0.0698	0.193	1	EPA SW-846 8270C	05/24/2013 06:47	05/24/2013 21:32	SR
95-95-4	2,4,5-Trichlorophenol	ND	U	mg/kg dry	0.150	0.193	1	EPA SW-846 8270C	05/24/2013 06:47	05/24/2013 21:32	SR
88-06-2	2,4,6-Trichlorophenol	ND	U	mg/kg dry	0.0979	0.193	1	EPA SW-846 8270C	05/24/2013 06:47	05/24/2013 21:32	SR

	Surrogate Recoveries	Result	Acceptance Range
5175-83-7	*Surrogate: 2,4,6-Tribromophenol*	*74.1 %*	*15-110*
321-60-8	*Surrogate: 2-Fluorobiphenyl*	*57.7 %*	*30-130*
367-12-4	*Surrogate: 2-Fluorophenol*	*58.6 %*	*15-110*
4165-60-0	*Surrogate: Nitrobenzene-d5*	*63.4 %*	*30-130*
4165-62-2	*Surrogate: Phenol-d5*	*61.2 %*	*15-110*
1718-51-0	*Surrogate: Terphenyl-d14*	*55.8 %*	*30-130*

Polychlorinated Biphenyls (PCB)

Log-in Notes: **Sample Notes:**

Sample Prepared by Method: EPA 3550B

CAS No.	Parameter	Result	Flag	Units	MDL	RL	Dilution	Reference Method	Date/Time Prepared	Date/Time Analyzed	Analyst
12674-11-2	Aroclor 1016	ND		mg/kg dry	0.0197	0.0197	1	EPA SW 846-8082A	05/24/2013 06:50	05/28/2013 14:51	JW
11104-28-2	Aroclor 1221	ND		mg/kg dry	0.0197	0.0197	1	EPA SW 846-8082A	05/24/2013 06:50	05/28/2013 14:51	JW
11141-16-5	Aroclor 1232	ND		mg/kg dry	0.0197	0.0197	1	EPA SW 846-8082A	05/24/2013 06:50	05/28/2013 14:51	JW
53469-21-9	Aroclor 1242	ND		mg/kg dry	0.0197	0.0197	1	EPA SW 846-8082A	05/24/2013 06:50	05/28/2013 14:51	JW
12672-29-6	Aroclor 1248	ND		mg/kg dry	0.0197	0.0197	1	EPA SW 846-8082A	05/24/2013 06:50	05/28/2013 14:51	JW
11097-69-1	Aroclor 1254	ND		mg/kg dry	0.0197	0.0197	1	EPA SW 846-8082A	05/24/2013 06:50	05/28/2013 14:51	JW
11096-82-5	Aroclor 1260	ND		mg/kg dry	0.0197	0.0197	1	EPA SW 846-8082A	05/24/2013 06:50	05/28/2013 14:51	JW
1336-36-3	Total PCBs	ND		mg/kg dry	0.0197	0.0197	1	EPA SW 846-8082A	05/24/2013 06:50	05/28/2013 14:51	JW

	Surrogate Recoveries	Result	Acceptance Range
877-09-8	*Surrogate: Tetrachloro-m-xylene*	*70.0 %*	*30-150*
2051-24-3	*Surrogate: Decachlorobiphenyl*	*67.7 %*	*30-150*

Metals, Target Analyte

Log-in Notes: **Sample Notes:**

Sample Prepared by Method: EPA 3050B

CAS No.	Parameter	Result	Flag	Units	MDL	RL	Dilution	Reference Method	Date/Time Prepared	Date/Time Analyzed	Analyst
7429-90-5	Aluminum	**4770**		mg/kg dry	1.18	2.31	1	EPA SW846-6010B	05/23/2013 16:16	05/23/2013 21:05	MW
7440-36-0	Antimony	ND	U	mg/kg dry	0.254	0.578	1	EPA SW846-6010B	05/23/2013 16:16	05/23/2013 21:05	MW
7440-38-2	Arsenic	**1.33**		mg/kg dry	0.393	1.16	1	EPA SW846-6010B	05/23/2013 16:16	05/23/2013 21:05	MW
7440-39-3	Barium	**41.1**		mg/kg dry	0.150	0.578	1	EPA SW846-6010B	05/23/2013 16:16	05/23/2013 21:05	MW
7440-41-7	Beryllium	ND	U	mg/kg dry	0.116	0.116	1	EPA SW846-6010B	05/23/2013 16:16	05/23/2013 21:05	MW
7440-43-9	Cadmium	ND	U	mg/kg dry	0.116	0.578	1	EPA SW846-6010B	05/23/2013 16:16	05/23/2013 21:05	MW
7440-70-2	Calcium	**1200**		mg/kg dry	0.046	5.78	1	EPA SW846-6010B	05/23/2013 16:16	05/23/2013 21:05	MW

Sample Information

Client Sample ID: MW-10 (32-34) **York Sample ID:** 13E0744-08

York Project (SDG) No.	Client Project ID	Matrix	Collection Date/Time	Date Received
13E0744	170246501	Soil	May 21, 2013 1:55 pm	05/22/2013

Metals, Target Analyte

Log-in Notes: **Sample Notes:**

Sample Prepared by Method: EPA 3050B

CAS No.	Parameter	Result	Flag	Units	MDL	RL	Dilution	Reference Method	Date/Time Prepared	Date/Time Analyzed	Analyst
7440-47-3	Chromium	**11.5**		mg/kg dry	0.139	0.578	1	EPA SW846-6010B	05/23/2013 16:16	05/23/2013 21:05	MW
7440-48-4	Cobalt	**5.36**		mg/kg dry	0.093	0.578	1	EPA SW846-6010B	05/23/2013 16:16	05/23/2013 21:05	MW
7440-50-8	Copper	**10.9**		mg/kg dry	0.139	0.578	1	EPA SW846-6010B	05/23/2013 16:16	05/23/2013 21:05	MW
7439-89-6	Iron	**10700**		mg/kg dry	0.752	2.31	1	EPA SW846-6010B	05/23/2013 16:16	05/23/2013 21:05	MW
7439-92-1	Lead	**3.85**		mg/kg dry	0.197	0.347	1	EPA SW846-6010B	05/23/2013 16:16	05/23/2013 21:05	MW
7439-95-4	Magnesium	**2170**		mg/kg dry	0.520	5.78	1	EPA SW846-6010B	05/23/2013 16:16	05/23/2013 21:05	MW
7439-96-5	Manganese	**188**		mg/kg dry	0.127	1.16	1	EPA SW846-6010B	05/23/2013 16:16	05/23/2013 21:05	MW
7440-02-0	Nickel	**13.6**		mg/kg dry	0.150	0.578	1	EPA SW846-6010B	05/23/2013 16:16	05/23/2013 21:05	MW
7440-09-7	Potassium	**1150**		mg/kg dry	3.91	11.6	1	EPA SW846-6010B	05/23/2013 16:16	05/23/2013 21:05	MW
7782-49-2	Selenium	**0.780**		mg/kg dry	0.578	0.578	1	EPA SW846-6010B	05/23/2013 16:16	05/23/2013 21:05	MW
7440-22-4	Silver	ND	U	mg/kg dry	0.116	0.578	1	EPA SW846-6010B	05/23/2013 16:16	05/23/2013 21:05	MW
7440-23-5	Sodium	**320**	B	mg/kg dry	6.10	11.6	1	EPA SW846-6010B	05/23/2013 16:16	05/23/2013 21:05	MW
7440-28-0	Thallium	ND	U	mg/kg dry	0.370	0.578	1	EPA SW846-6010B	05/23/2013 16:16	05/23/2013 21:05	MW
7440-62-2	Vanadium	**15.0**		mg/kg dry	0.127	0.578	1	EPA SW846-6010B	05/23/2013 16:16	05/23/2013 21:05	MW
7440-66-6	Zinc	**22.8**		mg/kg dry	0.104	0.578	1	EPA SW846-6010B	05/23/2013 16:16	05/23/2013 21:05	MW

Mercury by 7470/7471

Log-in Notes: **Sample Notes:**

Sample Prepared by Method: EPA SW846-7471

CAS No.	Parameter	Result	Flag	Units	MDL	RL	Dilution	Reference Method	Date/Time Prepared	Date/Time Analyzed	Analyst
7439-97-6	Mercury	ND	U	mg/kg dry	0.0382	0.0382	1	EPA SW846-7471	05/24/2013 10:58	05/24/2013 18:33	AA

Total Solids

Log-in Notes: **Sample Notes:**

Sample Prepared by Method: % Solids Prep

CAS No.	Parameter	Result	Flag	Units	MDL	RL	Dilution	Reference Method	Date/Time Prepared	Date/Time Analyzed	Analyst
solids	% Solids	**86.5**		%	0.100	0.100	1	SM 2540G	05/23/2013 09:08	05/23/2013 12:26	AMC

Sample Information

Client Sample ID: LG-19 (0-2) **York Sample ID:** 13E0744-09

York Project (SDG) No.	Client Project ID	Matrix	Collection Date/Time	Date Received
13E0744	170246501	Soil	May 21, 2013 1:06 pm	05/22/2013

Volatile Organics, 8260 List

Log-in Notes: **Sample Notes:**

Sample Prepared by Method: EPA 5035A

CAS No.	Parameter	Result	Flag	Units	MDL	RL	Dilution	Reference Method	Date/Time Prepared	Date/Time Analyzed	Analyst
630-20-6	1,1,1,2-Tetrachloroethane	ND	U	mg/kg dry	0.0037	0.0075	1	EPA SW846-8260B	05/28/2013 12:55	05/29/2013 01:49	SS
71-55-6	1,1,1-Trichloroethane	ND	U	mg/kg dry	0.0037	0.0075	1	EPA SW846-8260B	05/28/2013 12:55	05/29/2013 01:49	SS

Sample Information

Client Sample ID: LG-19 (0-2) **York Sample ID:** 13E0744-09

York Project (SDG) No.	Client Project ID	Matrix	Collection Date/Time	Date Received
13E0744	170246501	Soil	May 21, 2013 1:06 pm	05/22/2013

Volatile Organics, 8260 List

Log-in Notes:

Sample Notes:

Sample Prepared by Method: EPA 5035A

CAS No.	Parameter	Result	Flag	Units	MDL	RL	Dilution	Reference Method	Date/Time Prepared	Date/Time Analyzed	Analyst
79-34-5	1,1,2,2-Tetrachloroethane	ND	U	mg/kg dry	0.0037	0.0075	1	EPA SW846-8260B	05/28/2013 12:55	05/29/2013 01:49	SS
76-13-1	,1,2-Trichloro-1,2,2-trifluoroethane (Freon 113	ND	U	mg/kg dry	0.0037	0.0075	1	EPA SW846-8260B	05/28/2013 12:55	05/29/2013 01:49	SS
79-00-5	1,1,2-Trichloroethane	ND	U	mg/kg dry	0.0037	0.0075	1	EPA SW846-8260B	05/28/2013 12:55	05/29/2013 01:49	SS
75-34-3	1,1-Dichloroethane	ND	U	mg/kg dry	0.0037	0.0075	1	EPA SW846-8260B	05/28/2013 12:55	05/29/2013 01:49	SS
75-35-4	1,1-Dichloroethylene	ND	U	mg/kg dry	0.0037	0.0075	1	EPA SW846-8260B	05/28/2013 12:55	05/29/2013 01:49	SS
563-58-6	1,1-Dichloropropylene	ND	U	mg/kg dry	0.0037	0.0075	1	EPA SW846-8260B	05/28/2013 12:55	05/29/2013 01:49	SS
87-61-6	1,2,3-Trichlorobenzene	ND	U	mg/kg dry	0.0037	0.0075	1	EPA SW846-8260B	05/28/2013 12:55	05/29/2013 01:49	SS
96-18-4	1,2,3-Trichloropropane	ND	U	mg/kg dry	0.0037	0.0075	1	EPA SW846-8260B	05/28/2013 12:55	05/29/2013 01:49	SS
120-82-1	1,2,4-Trichlorobenzene	ND	U	mg/kg dry	0.0037	0.0075	1	EPA SW846-8260B	05/28/2013 12:55	05/29/2013 01:49	SS
95-63-6	1,2,4-Trimethylbenzene	ND	U	mg/kg dry	0.0037	0.0075	1	EPA SW846-8260B	05/28/2013 12:55	05/29/2013 01:49	SS
96-12-8	1,2-Dibromo-3-chloropropane	ND	U	mg/kg dry	0.0037	0.0075	1	EPA SW846-8260B	05/28/2013 12:55	05/29/2013 01:49	SS
106-93-4	1,2-Dibromoethane	ND	U	mg/kg dry	0.0037	0.0075	1	EPA SW846-8260B	05/28/2013 12:55	05/29/2013 01:49	SS
95-50-1	1,2-Dichlorobenzene	ND	U	mg/kg dry	0.0037	0.0075	1	EPA SW846-8260B	05/28/2013 12:55	05/29/2013 01:49	SS
107-06-2	1,2-Dichloroethane	ND	U	mg/kg dry	0.0037	0.0075	1	EPA SW846-8260B	05/28/2013 12:55	05/29/2013 01:49	SS
78-87-5	1,2-Dichloropropane	ND	U	mg/kg dry	0.0037	0.0075	1	EPA SW846-8260B	05/28/2013 12:55	05/29/2013 01:49	SS
108-67-8	1,3,5-Trimethylbenzene	ND	U	mg/kg dry	0.0037	0.0075	1	EPA SW846-8260B	05/28/2013 12:55	05/29/2013 01:49	SS
541-73-1	1,3-Dichlorobenzene	ND	U	mg/kg dry	0.0037	0.0075	1	EPA SW846-8260B	05/28/2013 12:55	05/29/2013 01:49	SS
142-28-9	1,3-Dichloropropane	ND	U	mg/kg dry	0.0037	0.0075	1	EPA SW846-8260B	05/28/2013 12:55	05/29/2013 01:49	SS
106-46-7	1,4-Dichlorobenzene	ND	U	mg/kg dry	0.0037	0.0075	1	EPA SW846-8260B	05/28/2013 12:55	05/29/2013 01:49	SS
123-91-1	1,4-Dioxane	ND	U	mg/kg dry	0.075	0.15	1	EPA SW846-8260B	05/28/2013 12:55	05/29/2013 01:49	SS
594-20-7	2,2-Dichloropropane	ND	U	mg/kg dry	0.0037	0.0075	1	EPA SW846-8260B	05/28/2013 12:55	05/29/2013 01:49	SS
78-93-3	2-Butanone	ND	U	mg/kg dry	0.0037	0.0075	1	EPA SW846-8260B	05/28/2013 12:55	05/29/2013 01:49	SS
95-49-8	2-Chlorotoluene	ND	U	mg/kg dry	0.0037	0.0075	1	EPA SW846-8260B	05/28/2013 12:55	05/29/2013 01:49	SS
106-43-4	4-Chlorotoluene	ND	U	mg/kg dry	0.0037	0.0075	1	EPA SW846-8260B	05/28/2013 12:55	05/29/2013 01:49	SS
67-64-1	Acetone	**0.0093**	J	mg/kg dry	0.0037	0.015	1	EPA SW846-8260B	05/28/2013 12:55	05/29/2013 01:49	SS
71-43-2	Benzene	ND	U	mg/kg dry	0.0037	0.0075	1	EPA SW846-8260B	05/28/2013 12:55	05/29/2013 01:49	SS
108-86-1	Bromobenzene	ND	U	mg/kg dry	0.0037	0.0075	1	EPA SW846-8260B	05/28/2013 12:55	05/29/2013 01:49	SS
74-97-5	Bromochloromethane	ND	U	mg/kg dry	0.0037	0.0075	1	EPA SW846-8260B	05/28/2013 12:55	05/29/2013 01:49	SS
75-27-4	Bromodichloromethane	ND	U	mg/kg dry	0.0037	0.0075	1	EPA SW846-8260B	05/28/2013 12:55	05/29/2013 01:49	SS
75-25-2	Bromoform	ND	U	mg/kg dry	0.0037	0.0075	1	EPA SW846-8260B	05/28/2013 12:55	05/29/2013 01:49	SS
74-83-9	Bromomethane	ND	U	mg/kg dry	0.0037	0.0075	1	EPA SW846-8260B	05/28/2013 12:55	05/29/2013 01:49	SS
56-23-5	Carbon tetrachloride	ND	U	mg/kg dry	0.0037	0.0075	1	EPA SW846-8260B	05/28/2013 12:55	05/29/2013 01:49	SS

Sample Information

Client Sample ID: LG-19 (0-2) **York Sample ID:** 13E0744-09

York Project (SDG) No.	Client Project ID	Matrix	Collection Date/Time	Date Received
13E0744	170246501	Soil	May 21, 2013 1:06 pm	05/22/2013

Volatile Organics, 8260 List

Log-in Notes:

Sample Notes:

Sample Prepared by Method: EPA 5035A

CAS No.	Parameter	Result	Flag	Units	MDL	RL	Dilution	Reference Method	Date/Time Prepared	Date/Time Analyzed	Analyst
108-90-7	Chlorobenzene	ND	U	mg/kg dry	0.0037	0.0075	1	EPA SW846-8260B	05/28/2013 12:55	05/29/2013 01:49	SS
75-00-3	Chloroethane	ND	U	mg/kg dry	0.0037	0.0075	1	EPA SW846-8260B	05/28/2013 12:55	05/29/2013 01:49	SS
67-66-3	Chloroform	ND	U	mg/kg dry	0.0037	0.0075	1	EPA SW846-8260B	05/28/2013 12:55	05/29/2013 01:49	SS
74-87-3	Chloromethane	ND	U	mg/kg dry	0.0037	0.0075	1	EPA SW846-8260B	05/28/2013 12:55	05/29/2013 01:49	SS
156-59-2	cis-1,2-Dichloroethylene	ND	U	mg/kg dry	0.0037	0.0075	1	EPA SW846-8260B	05/28/2013 12:55	05/29/2013 01:49	SS
10061-01-5	cis-1,3-Dichloropropylene	ND	U	mg/kg dry	0.0037	0.0075	1	EPA SW846-8260B	05/28/2013 12:55	05/29/2013 01:49	SS
124-48-1	Dibromochloromethane	ND	U	mg/kg dry	0.0037	0.0075	1	EPA SW846-8260B	05/28/2013 12:55	05/29/2013 01:49	SS
74-95-3	Dibromomethane	ND	U	mg/kg dry	0.0037	0.0075	1	EPA SW846-8260B	05/28/2013 12:55	05/29/2013 01:49	SS
75-71-8	Dichlorodifluoromethane	ND	U	mg/kg dry	0.0037	0.0075	1	EPA SW846-8260B	05/28/2013 12:55	05/29/2013 01:49	SS
100-41-4	Ethyl Benzene	ND	U	mg/kg dry	0.0037	0.0075	1	EPA SW846-8260B	05/28/2013 12:55	05/29/2013 01:49	SS
87-68-3	Hexachlorobutadiene	ND	U	mg/kg dry	0.0037	0.0075	1	EPA SW846-8260B	05/28/2013 12:55	05/29/2013 01:49	SS
98-82-8	Isopropylbenzene	ND	U	mg/kg dry	0.0037	0.0075	1	EPA SW846-8260B	05/28/2013 12:55	05/29/2013 01:49	SS
1634-04-4	Methyl tert-butyl ether (MTBE)	ND	U	mg/kg dry	0.0037	0.0075	1	EPA SW846-8260B	05/28/2013 12:55	05/29/2013 01:49	SS
75-09-2	Methylene chloride	**0.0086**	J, B	mg/kg dry	0.0037	0.015	1	EPA SW846-8260B	05/28/2013 12:55	05/29/2013 01:49	SS
91-20-3	Naphthalene	ND	U	mg/kg dry	0.0037	0.015	1	EPA SW846-8260B	05/28/2013 12:55	05/29/2013 01:49	SS
104-51-8	n-Butylbenzene	ND	U	mg/kg dry	0.0037	0.0075	1	EPA SW846-8260B	05/28/2013 12:55	05/29/2013 01:49	SS
103-65-1	n-Propylbenzene	ND	U	mg/kg dry	0.0037	0.0075	1	EPA SW846-8260B	05/28/2013 12:55	05/29/2013 01:49	SS
95-47-6	o-Xylene	ND	U	mg/kg dry	0.0037	0.0075	1	EPA SW846-8260B	05/28/2013 12:55	05/29/2013 01:49	SS
179601-23-1	p- & m- Xylenes	ND	U	mg/kg dry	0.0075	0.015	1	EPA SW846-8260B	05/28/2013 12:55	05/29/2013 01:49	SS
99-87-6	p-Isopropyltoluene	ND	U	mg/kg dry	0.0037	0.0075	1	EPA SW846-8260B	05/28/2013 12:55	05/29/2013 01:49	SS
135-98-8	sec-Butylbenzene	ND	U	mg/kg dry	0.0037	0.0075	1	EPA SW846-8260B	05/28/2013 12:55	05/29/2013 01:49	SS
100-42-5	Styrene	ND	U	mg/kg dry	0.0037	0.0075	1	EPA SW846-8260B	05/28/2013 12:55	05/29/2013 01:49	SS
98-06-6	tert-Butylbenzene	ND	U	mg/kg dry	0.0037	0.0075	1	EPA SW846-8260B	05/28/2013 12:55	05/29/2013 01:49	SS
127-18-4	Tetrachloroethylene	ND	U	mg/kg dry	0.0037	0.0075	1	EPA SW846-8260B	05/28/2013 12:55	05/29/2013 01:49	SS
108-88-3	Toluene	ND	U	mg/kg dry	0.0037	0.0075	1	EPA SW846-8260B	05/28/2013 12:55	05/29/2013 01:49	SS
156-60-5	trans-1,2-Dichloroethylene	ND	U	mg/kg dry	0.0037	0.0075	1	EPA SW846-8260B	05/28/2013 12:55	05/29/2013 01:49	SS
10061-02-6	trans-1,3-Dichloropropylene	ND	U	mg/kg dry	0.0037	0.0075	1	EPA SW846-8260B	05/28/2013 12:55	05/29/2013 01:49	SS
79-01-6	Trichloroethylene	ND	U	mg/kg dry	0.0037	0.0075	1	EPA SW846-8260B	05/28/2013 12:55	05/29/2013 01:49	SS
75-69-4	Trichlorofluoromethane	ND	U	mg/kg dry	0.0037	0.0075	1	EPA SW846-8260B	05/28/2013 12:55	05/29/2013 01:49	SS
75-01-4	Vinyl Chloride	ND	U	mg/kg dry	0.0037	0.0075	1	EPA SW846-8260B	05/28/2013 12:55	05/29/2013 01:49	SS
1330-20-7	Xylenes, Total	ND	U	mg/kg dry	0.011	0.022	1	EPA SW846-8260B	05/28/2013 12:55	05/29/2013 01:49	SS
108-05-4	Vinyl acetate	ND	U	mg/kg dry	0.0037	0.0075	1	EPA SW846-8260B	05/28/2013 12:55	05/29/2013 01:49	SS

Sample Information

Client Sample ID: LG-19 (0-2) **York Sample ID:** 13E0744-09

York Project (SDG) No.	Client Project ID	Matrix	Collection Date/Time	Date Received
13E0744	170246501	Soil	May 21, 2013 1:06 pm	05/22/2013

Volatile Organics, 8260 List

Log-in Notes: **Sample Notes:**

Sample Prepared by Method: EPA 5035A

CAS No.	Parameter	Result	Flag	Units	MDL	RL	Dilution	Reference Method	Date/Time Prepared	Date/Time Analyzed	Analyst
	Surrogate Recoveries	**Result**		**Acceptance Range**							
17060-07-0	*Surrogate: 1,2-Dichloroethane-d4*	*106 %*		*73-130*							
460-00-4	*Surrogate: p-Bromofluorobenzene*	*118 %*		*72-127*							
2037-26-5	*Surrogate: Toluene-d8*	*110 %*		*84-117*							

Semi-Volatiles, 8270 Target List

Log-in Notes: **Sample Notes:**

Sample Prepared by Method: EPA 3550B

CAS No.	Parameter	Result	Flag	Units	MDL	RL	Dilution	Reference Method	Date/Time Prepared	Date/Time Analyzed	Analyst
83-32-9	Acenaphthene	ND	U	mg/kg dry	0.338	0.932	5	EPA SW-846 8270C	05/24/2013 06:47	05/24/2013 22:03	SR
208-96-8	Acenaphthylene	ND	U	mg/kg dry	0.448	0.932	5	EPA SW-846 8270C	05/24/2013 06:47	05/24/2013 22:03	SR
62-53-3	Aniline	ND	U	mg/kg dry	0.533	0.932	5	EPA SW-846 8270C	05/24/2013 06:47	05/24/2013 22:03	SR
120-12-7	Anthracene	ND	U	mg/kg dry	0.509	0.932	5	EPA SW-846 8270C	05/24/2013 06:47	05/24/2013 22:03	SR
56-55-3	Benzo(a)anthracene	**0.972**	D	mg/kg dry	0.349	0.932	5	EPA SW-846 8270C	05/24/2013 06:47	05/24/2013 22:03	SR
50-32-8	Benzo(a)pyrene	**1.04**	D	mg/kg dry	0.369	0.932	5	EPA SW-846 8270C	05/24/2013 06:47	05/24/2013 22:03	SR
205-99-2	Benzo(b)fluoranthene	**0.858**	J, D	mg/kg dry	0.781	0.932	5	EPA SW-846 8270C	05/24/2013 06:47	05/24/2013 22:03	SR
191-24-2	Benzo(g,h,i)perylene	**0.569**	J, D	mg/kg dry	0.310	0.932	5	EPA SW-846 8270C	05/24/2013 06:47	05/24/2013 22:03	SR
100-51-6	Benzyl alcohol	ND	U	mg/kg dry	0.932	0.932	5	EPA SW-846 8270C	05/24/2013 06:47	05/24/2013 22:03	SR
207-08-9	Benzo(k)fluoranthene	**1.05**	D	mg/kg dry	0.932	0.932	5	EPA SW-846 8270C	05/24/2013 06:47	05/24/2013 22:03	SR
85-68-7	Benzyl butyl phthalate	ND	U	mg/kg dry	0.515	0.932	5	EPA SW-846 8270C	05/24/2013 06:47	05/24/2013 22:03	SR
101-55-3	4-Bromophenyl phenyl ether	ND	U	mg/kg dry	0.449	0.932	5	EPA SW-846 8270C	05/24/2013 06:47	05/24/2013 22:03	SR
59-50-7	4-Chloro-3-methylphenol	ND	U	mg/kg dry	0.628	0.932	5	EPA SW-846 8270C	05/24/2013 06:47	05/24/2013 22:03	SR
106-47-8	4-Chloroaniline	ND	U	mg/kg dry	0.242	0.932	5	EPA SW-846 8270C	05/24/2013 06:47	05/24/2013 22:03	SR
111-91-1	Bis(2-chloroethoxy)methane	ND	U	mg/kg dry	0.321	0.932	5	EPA SW-846 8270C	05/24/2013 06:47	05/24/2013 22:03	SR
111-44-4	Bis(2-chloroethyl)ether	ND	U	mg/kg dry	0.476	0.932	5	EPA SW-846 8270C	05/24/2013 06:47	05/24/2013 22:03	SR
108-60-1	Bis(2-chloroisopropyl)ether	ND	U	mg/kg dry	0.328	0.932	5	EPA SW-846 8270C	05/24/2013 06:47	05/24/2013 22:03	SR
117-81-7	Bis(2-ethylhexyl)phthalate	ND	U	mg/kg dry	0.643	0.932	5	EPA SW-846 8270C	05/24/2013 06:47	05/24/2013 22:03	SR
91-58-7	2-Chloronaphthalene	ND	U	mg/kg dry	0.503	0.932	5	EPA SW-846 8270C	05/24/2013 06:47	05/24/2013 22:03	SR
95-57-8	2-Chlorophenol	ND	U	mg/kg dry	0.308	0.932	5	EPA SW-846 8270C	05/24/2013 06:47	05/24/2013 22:03	SR
7005-72-3	4-Chlorophenyl phenyl ether	ND	U	mg/kg dry	0.546	0.932	5	EPA SW-846 8270C	05/24/2013 06:47	05/24/2013 22:03	SR
218-01-9	Chrysene	**0.988**	D	mg/kg dry	0.429	0.932	5	EPA SW-846 8270C	05/24/2013 06:47	05/24/2013 22:03	SR
53-70-3	Dibenzo(a,h)anthracene	ND	U	mg/kg dry	0.375	0.932	5	EPA SW-846 8270C	05/24/2013 06:47	05/24/2013 22:03	SR
132-64-9	Dibenzofuran	ND	U	mg/kg dry	0.434	0.932	5	EPA SW-846 8270C	05/24/2013 06:47	05/24/2013 22:03	SR
84-74-2	Di-n-butyl phthalate	ND	U	mg/kg dry	0.379	0.932	5	EPA SW-846 8270C	05/24/2013 06:47	05/24/2013 22:03	SR
95-50-1	1,2-Dichlorobenzene	ND	U	mg/kg dry	0.610	0.932	5	EPA SW-846 8270C	05/24/2013 06:47	05/24/2013 22:03	SR

Sample Information

Client Sample ID: LG-19 (0-2) **York Sample ID:** 13E0744-09

York Project (SDG) No.	Client Project ID	Matrix	Collection Date/Time	Date Received
13E0744	170246501	Soil	May 21, 2013 1:06 pm	05/22/2013

Semi-Volatiles, 8270 Target List

Log-in Notes:

Sample Notes:

Sample Prepared by Method: EPA 3550B

CAS No.	Parameter	Result	Flag	Units	MDL	RL	Dilution	Reference Method	Date/Time Prepared	Date/Time Analyzed	Analyst
106-46-7	1,4-Dichlorobenzene	ND	U	mg/kg dry	0.574	0.932	5	EPA SW-846 8270C	05/24/2013 06:47	05/24/2013 22:03	SR
541-73-1	1,3-Dichlorobenzene	ND	U	mg/kg dry	0.295	0.932	5	EPA SW-846 8270C	05/24/2013 06:47	05/24/2013 22:03	SR
91-94-1	3,3'-Dichlorobenzidine	ND	U	mg/kg dry	0.489	0.932	5	EPA SW-846 8270C	05/24/2013 06:47	05/24/2013 22:03	SR
120-83-2	2,4-Dichlorophenol	ND	U	mg/kg dry	0.761	0.932	5	EPA SW-846 8270C	05/24/2013 06:47	05/24/2013 22:03	SR
84-66-2	Diethyl phthalate	ND	U	mg/kg dry	0.586	0.932	5	EPA SW-846 8270C	05/24/2013 06:47	05/24/2013 22:03	SR
105-67-9	2,4-Dimethylphenol	ND	U	mg/kg dry	0.653	0.932	5	EPA SW-846 8270C	05/24/2013 06:47	05/24/2013 22:03	SR
131-11-3	Dimethyl phthalate	ND	U	mg/kg dry	0.416	0.932	5	EPA SW-846 8270C	05/24/2013 06:47	05/24/2013 22:03	SR
88-74-4	2-Nitroaniline	ND	U	mg/kg dry	0.813	0.932	5	EPA SW-846 8270C	05/24/2013 06:47	05/24/2013 22:03	SR
534-52-1	4,6-Dinitro-2-methylphenol	ND	U	mg/kg dry	1.17	1.86	5	EPA SW-846 8270C	05/24/2013 06:47	05/24/2013 22:03	SR
51-28-5	2,4-Dinitrophenol	ND	U	mg/kg dry	0.783	1.86	5	EPA SW-846 8270C	05/24/2013 06:47	05/24/2013 22:03	SR
606-20-2	2,6-Dinitrotoluene	ND	U	mg/kg dry	0.479	0.932	5	EPA SW-846 8270C	05/24/2013 06:47	05/24/2013 22:03	SR
121-14-2	2,4-Dinitrotoluene	ND	U	mg/kg dry	0.412	0.932	5	EPA SW-846 8270C	05/24/2013 06:47	05/24/2013 22:03	SR
117-84-0	Di-n-octyl phthalate	ND	U	mg/kg dry	0.932	0.932	5	EPA SW-846 8270C	05/24/2013 06:47	05/24/2013 22:03	SR
206-44-0	Fluoranthene	**1.55**	D	mg/kg dry	0.546	0.932	5	EPA SW-846 8270C	05/24/2013 06:47	05/24/2013 22:03	SR
86-73-7	Fluorene	ND	U	mg/kg dry	0.448	0.932	5	EPA SW-846 8270C	05/24/2013 06:47	05/24/2013 22:03	SR
118-74-1	Hexachlorobenzene	ND	U	mg/kg dry	0.550	0.932	5	EPA SW-846 8270C	05/24/2013 06:47	05/24/2013 22:03	SR
87-68-3	Hexachlorobutadiene	ND	U	mg/kg dry	0.315	0.932	5	EPA SW-846 8270C	05/24/2013 06:47	05/24/2013 22:03	SR
77-47-4	Hexachlorocyclopentadiene	ND	U	mg/kg dry	0.694	0.932	5	EPA SW-846 8270C	05/24/2013 06:47	05/24/2013 22:03	SR
67-72-1	Hexachloroethane	ND	U	mg/kg dry	0.267	0.932	5	EPA SW-846 8270C	05/24/2013 06:47	05/24/2013 22:03	SR
193-39-5	Indeno(1,2,3-cd)pyrene	**0.597**	J, D	mg/kg dry	0.425	0.932	5	EPA SW-846 8270C	05/24/2013 06:47	05/24/2013 22:03	SR
78-59-1	Isophorone	ND	U	mg/kg dry	0.321	0.932	5	EPA SW-846 8270C	05/24/2013 06:47	05/24/2013 22:03	SR
91-57-6	2-Methylnaphthalene	ND	U	mg/kg dry	0.716	0.932	5	EPA SW-846 8270C	05/24/2013 06:47	05/24/2013 22:03	SR
95-48-7	2-Methylphenol	ND	U	mg/kg dry	0.354	0.932	5	EPA SW-846 8270C	05/24/2013 06:47	05/24/2013 22:03	SR
65794-96-9	3- & 4-Methylphenols	ND	U	mg/kg dry	0.405	0.932	5	EPA SW-846 8270C	05/24/2013 06:47	05/24/2013 22:03	SR
91-20-3	Naphthalene	ND	U	mg/kg dry	0.229	0.932	5	EPA SW-846 8270C	05/24/2013 06:47	05/24/2013 22:03	SR
99-09-2	3-Nitroaniline	ND	U	mg/kg dry	0.927	0.932	5	EPA SW-846 8270C	05/24/2013 06:47	05/24/2013 22:03	SR
100-01-6	4-Nitroaniline	ND	U	mg/kg dry	0.386	0.932	5	EPA SW-846 8270C	05/24/2013 06:47	05/24/2013 22:03	SR
98-95-3	Nitrobenzene	ND	U	mg/kg dry	0.274	0.932	5	EPA SW-846 8270C	05/24/2013 06:47	05/24/2013 22:03	SR
100-02-7	4-Nitrophenol	ND	U	mg/kg dry	0.351	0.932	5	EPA SW-846 8270C	05/24/2013 06:47	05/24/2013 22:03	SR
88-75-5	2-Nitrophenol	ND	U	mg/kg dry	0.254	0.932	5	EPA SW-846 8270C	05/24/2013 06:47	05/24/2013 22:03	SR
621-64-7	N-nitroso-di-n-propylamine	ND	U	mg/kg dry	0.311	0.932	5	EPA SW-846 8270C	05/24/2013 06:47	05/24/2013 22:03	SR
62-75-9	N-Nitrosodimethylamine	ND	U	mg/kg dry	0.382	0.932	5	EPA SW-846 8270C	05/24/2013 06:47	05/24/2013 22:03	SR

Sample Information

Client Sample ID: LG-19 (0-2) **York Sample ID:** 13E0744-09

York Project (SDG) No.	Client Project ID	Matrix	Collection Date/Time	Date Received
13E0744	170246501	Soil	May 21, 2013 1:06 pm	05/22/2013

Semi-Volatiles, 8270 Target List

Log-in Notes: **Sample Notes:**

Sample Prepared by Method: EPA 3550B

CAS No.	Parameter	Result	Flag	Units	MDL	RL	Dilution	Reference Method	Date/Time Prepared	Date/Time Analyzed	Analyst
86-30-6	N-Nitrosodiphenylamine	ND	U	mg/kg dry	0.421	0.932	5	EPA SW-846 8270C	05/24/2013 06:47	05/24/2013 22:03	SR
87-86-5	Pentachlorophenol	ND	U	mg/kg dry	0.703	0.932	5	EPA SW-846 8270C	05/24/2013 06:47	05/24/2013 22:03	SR
85-01-8	Phenanthrene	**0.600**	J, D	mg/kg dry	0.487	0.932	5	EPA SW-846 8270C	05/24/2013 06:47	05/24/2013 22:03	SR
108-95-2	Phenol	ND	U	mg/kg dry	0.403	0.932	5	EPA SW-846 8270C	05/24/2013 06:47	05/24/2013 22:03	SR
129-00-0	Pyrene	**1.22**	D	mg/kg dry	0.380	0.932	5	EPA SW-846 8270C	05/24/2013 06:47	05/24/2013 22:03	SR
110-86-1	Pyridine	ND	U	mg/kg dry	0.655	0.932	5	EPA SW-846 8270C	05/24/2013 06:47	05/24/2013 22:03	SR
120-82-1	1,2,4-Trichlorobenzene	ND	U	mg/kg dry	0.338	0.932	5	EPA SW-846 8270C	05/24/2013 06:47	05/24/2013 22:03	SR
95-95-4	2,4,5-Trichlorophenol	ND	U	mg/kg dry	0.724	0.932	5	EPA SW-846 8270C	05/24/2013 06:47	05/24/2013 22:03	SR
88-06-2	2,4,6-Trichlorophenol	ND	U	mg/kg dry	0.474	0.932	5	EPA SW-846 8270C	05/24/2013 06:47	05/24/2013 22:03	SR

	Surrogate Recoveries	Result	Acceptance Range
5175-83-7	*Surrogate: 2,4,6-Tribromophenol*	*79.1 %*	*15-110*
321-60-8	*Surrogate: 2-Fluorobiphenyl*	*74.6 %*	*30-130*
367-12-4	*Surrogate: 2-Fluorophenol*	*56.3 %*	*15-110*
4165-60-0	*Surrogate: Nitrobenzene-d5*	*63.0 %*	*30-130*
4165-62-2	*Surrogate: Phenol-d5*	*67.7 %*	*15-110*
1718-51-0	*Surrogate: Terphenyl-d14*	*65.7 %*	*30-130*

Pesticides/PCBs, EPA 8081/8082 List

Log-in Notes: **Sample Notes:**

Sample Prepared by Method: EPA 3550B

CAS No.	Parameter	Result	Flag	Units	MDL	RL	Dilution	Reference Method	Date/Time Prepared	Date/Time Analyzed	Analyst
8001-35-2	Toxaphene	ND	U	mg/kg dry	0.0934	0.0934	5	EPA SW 846-8081/8082	05/24/2013 08:59	05/28/2013 14:47	JW
72-43-5	Methoxychlor	ND	U	mg/kg dry	0.00923	0.00923	5	EPA SW 846-8081/8082	05/24/2013 08:59	05/28/2013 14:47	JW
1024-57-3	Heptachlor epoxide	ND	U	mg/kg dry	0.00185	0.00185	5	EPA SW 846-8081/8082	05/24/2013 08:59	05/28/2013 14:47	JW
76-44-8	Heptachlor	ND	U	mg/kg dry	0.00185	0.00185	5	EPA SW 846-8081/8082	05/24/2013 08:59	05/28/2013 14:47	JW
58-89-9	gamma-BHC (Lindane)	ND	U	mg/kg dry	0.00185	0.00185	5	EPA SW 846-8081/8082	05/24/2013 08:59	05/28/2013 14:47	JW
53494-70-5	Endrin ketone	ND	U	mg/kg dry	0.00185	0.00185	5	EPA SW 846-8081/8082	05/24/2013 08:59	05/28/2013 14:47	JW
7421-93-4	Endrin aldehyde	ND	U	mg/kg dry	0.00185	0.00185	5	EPA SW 846-8081/8082	05/24/2013 08:59	05/28/2013 14:47	JW
72-20-8	Endrin	ND	U	mg/kg dry	0.00185	0.00185	5	EPA SW 846-8081/8082	05/24/2013 08:59	05/28/2013 14:47	JW
1031-07-8	Endosulfan sulfate	ND	U	mg/kg dry	0.00185	0.00185	5	EPA SW 846-8081/8082	05/24/2013 08:59	05/28/2013 14:47	JW
33213-65-9	Endosulfan II	ND	U	mg/kg dry	0.00185	0.00185	5	EPA SW 846-8081/8082	05/24/2013 08:59	05/28/2013 14:47	JW
959-98-8	Endosulfan I	ND	U	mg/kg dry	0.00185	0.00185	5	EPA SW 846-8081/8082	05/24/2013 08:59	05/28/2013 14:47	JW
60-57-1	Dieldrin	ND	U	mg/kg dry	0.00185	0.00185	5	EPA SW 846-8081/8082	05/24/2013 08:59	05/28/2013 14:47	JW
319-86-8	delta-BHC	ND	U	mg/kg dry	0.00185	0.00185	5	EPA SW 846-8081/8082	05/24/2013 08:59	05/28/2013 14:47	JW
57-74-9	Chlordane, total	ND	U	mg/kg dry	0.00738	0.00738	5	EPA SW 846-8081/8082	05/24/2013 08:59	05/28/2013 14:47	JW
319-85-7	beta-BHC	ND	U	mg/kg dry	0.00185	0.00185	5	EPA SW 846-8081/8082	05/24/2013 08:59	05/28/2013 14:47	JW

Sample Information

Client Sample ID: LG-19 (0-2) **York Sample ID:** 13E0744-09

York Project (SDG) No.	Client Project ID	Matrix	Collection Date/Time	Date Received
13E0744	170246501	Soil	May 21, 2013 1:06 pm	05/22/2013

Pesticides/PCBs, EPA 8081/8082 List

Log-in Notes: **Sample Notes:**

Sample Prepared by Method: EPA 3550B

CAS No.	Parameter	Result	Flag	Units	MDL	RL	Dilution	Reference Method	Date/Time Prepared	Date/Time Analyzed	Analyst
319-84-6	alpha-BHC	ND	U	mg/kg dry	0.00185	0.00185	5	EPA SW 846-8081/8082	05/24/2013 08:59	05/28/2013 14:47	JW
309-00-2	Aldrin	ND	U	mg/kg dry	0.00185	0.00185	5	EPA SW 846-8081/8082	05/24/2013 08:59	05/28/2013 14:47	JW
50-29-3	4,4'-DDT	ND	U	mg/kg dry	0.00185	0.00185	5	EPA SW 846-8081/8082	05/24/2013 08:59	05/28/2013 14:47	JW
72-55-9	4,4'-DDE	ND	U	mg/kg dry	0.00185	0.00185	5	EPA SW 846-8081/8082	05/24/2013 08:59	05/28/2013 14:47	JW
72-54-8	4,4'-DDD	ND	U	mg/kg dry	0.00185	0.00185	5	EPA SW 846-8081/8082	05/24/2013 08:59	05/28/2013 14:47	JW
11096-82-5	Aroclor 1260	ND	U	mg/kg dry	0.0190	0.0190	1	EPA SW 846-8081/8082	05/24/2013 08:59	05/28/2013 15:20	JW
11097-69-1	Aroclor 1254	ND	U	mg/kg dry	0.0190	0.0190	1	EPA SW 846-8081/8082	05/24/2013 08:59	05/28/2013 15:20	JW
12672-29-6	Aroclor 1248	ND	U	mg/kg dry	0.0190	0.0190	1	EPA SW 846-8081/8082	05/24/2013 08:59	05/28/2013 15:20	JW
53469-21-9	Aroclor 1242	ND	U	mg/kg dry	0.0190	0.0190	1	EPA SW 846-8081/8082	05/24/2013 08:59	05/28/2013 15:20	JW
11141-16-5	Aroclor 1232	ND	U	mg/kg dry	0.0190	0.0190	1	EPA SW 846-8081/8082	05/24/2013 08:59	05/28/2013 15:20	JW
11104-28-2	Aroclor 1221	ND	U	mg/kg dry	0.0190	0.0190	1	EPA SW 846-8081/8082	05/24/2013 08:59	05/28/2013 15:20	JW
12674-11-2	Aroclor 1016	ND	U	mg/kg dry	0.0190	0.0190	1	EPA SW 846-8081/8082	05/24/2013 08:59	05/28/2013 15:20	JW
1336-36-3	Total PCBs	ND	U	mg/kg dry	0.00761	0.0190	1	EPA SW 846-8081/8082	05/24/2013 08:59	05/28/2013 15:20	JW

	Surrogate Recoveries	Result	Acceptance Range
877-09-8	*Surrogate: Tetrachloro-m-xylene*	*67.9 %*	*30-150*
2051-24-3	*Surrogate: Decachlorobiphenyl*	*56.3 %*	*30-150*

Metals, Target Analyte

Log-in Notes: **Sample Notes:**

Sample Prepared by Method: EPA 3050B

CAS No.	Parameter	Result	Flag	Units	MDL	RL	Dilution	Reference Method	Date/Time Prepared	Date/Time Analyzed	Analyst
7429-90-5	Aluminum	**11100**		mg/kg dry	1.14	2.24	1	EPA SW846-6010B	05/23/2013 16:16	05/23/2013 21:10	MW
7440-36-0	Antimony	ND	U	mg/kg dry	0.246	0.559	1	EPA SW846-6010B	05/23/2013 16:16	05/23/2013 21:10	MW
7440-38-2	Arsenic	**3.07**		mg/kg dry	0.380	1.12	1	EPA SW846-6010B	05/23/2013 16:16	05/23/2013 21:10	MW
7440-39-3	Barium	**110**		mg/kg dry	0.145	0.559	1	EPA SW846-6010B	05/23/2013 16:16	05/23/2013 21:10	MW
7440-41-7	Beryllium	ND	U	mg/kg dry	0.112	0.112	1	EPA SW846-6010B	05/23/2013 16:16	05/23/2013 21:10	MW
7440-43-9	Cadmium	ND	U	mg/kg dry	0.112	0.559	1	EPA SW846-6010B	05/23/2013 16:16	05/23/2013 21:10	MW
7440-70-2	Calcium	**9460**		mg/kg dry	0.045	5.59	1	EPA SW846-6010B	05/23/2013 16:16	05/23/2013 21:10	MW
7440-47-3	Chromium	**26.6**		mg/kg dry	0.134	0.559	1	EPA SW846-6010B	05/23/2013 16:16	05/23/2013 21:10	MW
7440-48-4	Cobalt	**9.20**		mg/kg dry	0.090	0.559	1	EPA SW846-6010B	05/23/2013 16:16	05/23/2013 21:10	MW
7440-50-8	Copper	**35.4**		mg/kg dry	0.134	0.559	1	EPA SW846-6010B	05/23/2013 16:16	05/23/2013 21:10	MW
7439-89-6	Iron	**18200**		mg/kg dry	0.727	2.24	1	EPA SW846-6010B	05/23/2013 16:16	05/23/2013 21:10	MW
7439-92-1	Lead	**58.7**		mg/kg dry	0.190	0.336	1	EPA SW846-6010B	05/23/2013 16:16	05/23/2013 21:10	MW
7439-95-4	Magnesium	**6320**		mg/kg dry	0.503	5.59	1	EPA SW846-6010B	05/23/2013 16:16	05/23/2013 21:10	MW
7439-96-5	Manganese	**292**		mg/kg dry	0.123	1.12	1	EPA SW846-6010B	05/23/2013 16:16	05/23/2013 21:10	MW
7440-02-0	Nickel	**23.6**		mg/kg dry	0.145	0.559	1	EPA SW846-6010B	05/23/2013 16:16	05/23/2013 21:10	MW

Sample Information

Client Sample ID: LG-19 (0-2) **York Sample ID:** 13E0744-09

York Project (SDG) No.	Client Project ID	Matrix	Collection Date/Time	Date Received
13E0744	170246501	Soil	May 21, 2013 1:06 pm	05/22/2013

Metals, Target Analyte

Log-in Notes: **Sample Notes:**

Sample Prepared by Method: EPA 3050B

CAS No.	Parameter	Result	Flag	Units	MDL	RL	Dilution	Reference Method	Date/Time Prepared	Date/Time Analyzed	Analyst
7440-09-7	Potassium	**2560**		mg/kg dry	3.78	11.2	1	EPA SW846-6010B	05/23/2013 16:16	05/23/2013 21:10	MW
7782-49-2	Selenium	ND	U	mg/kg dry	0.559	0.559	1	EPA SW846-6010B	05/23/2013 16:16	05/23/2013 21:10	MW
7440-22-4	Silver	ND	U	mg/kg dry	0.112	0.559	1	EPA SW846-6010B	05/23/2013 16:16	05/23/2013 21:10	MW
7440-23-5	Sodium	**203**	B	mg/kg dry	5.90	11.2	1	EPA SW846-6010B	05/23/2013 16:16	05/23/2013 21:10	MW
7440-28-0	Thallium	ND	U	mg/kg dry	0.358	0.559	1	EPA SW846-6010B	05/23/2013 16:16	05/23/2013 21:10	MW
7440-62-2	Vanadium	**32.6**		mg/kg dry	0.123	0.559	1	EPA SW846-6010B	05/23/2013 16:16	05/23/2013 21:10	MW
7440-66-6	Zinc	**90.0**		mg/kg dry	0.101	0.559	1	EPA SW846-6010B	05/23/2013 16:16	05/23/2013 21:10	MW

Mercury by 7470/7471

Log-in Notes: **Sample Notes:**

Sample Prepared by Method: EPA SW846-7471

CAS No.	Parameter	Result	Flag	Units	MDL	RL	Dilution	Reference Method	Date/Time Prepared	Date/Time Analyzed	Analyst
7439-97-6	Mercury	ND	U	mg/kg dry	0.0369	0.0369	1	EPA SW846-7471	05/24/2013 10:58	05/24/2013 18:33	AA

Total Solids

Log-in Notes: **Sample Notes:**

Sample Prepared by Method: % Solids Prep

CAS No.	Parameter	Result	Flag	Units	MDL	RL	Dilution	Reference Method	Date/Time Prepared	Date/Time Analyzed	Analyst
solids	% Solids	**89.4**		%	0.100	0.100	1	SM 2540G	05/23/2013 09:08	05/23/2013 12:26	AMC

Sample Information

Client Sample ID: LG-19 (26-28) **York Sample ID:** 13E0744-10

York Project (SDG) No.	Client Project ID	Matrix	Collection Date/Time	Date Received
13E0744	170246501	Soil	May 21, 2013 1:20 pm	05/22/2013

Volatile Organics, 8260 List

Log-in Notes: **Sample Notes:**

Sample Prepared by Method: EPA 5035A

CAS No.	Parameter	Result	Flag	Units	MDL	RL	Dilution	Reference Method	Date/Time Prepared	Date/Time Analyzed	Analyst
630-20-6	1,1,1,2-Tetrachloroethane	ND	U	mg/kg dry	0.0029	0.0059	1	EPA SW846-8260B	05/23/2013 10:55	05/23/2013 20:10	SS
71-55-6	1,1,1-Trichloroethane	ND	U	mg/kg dry	0.0029	0.0059	1	EPA SW846-8260B	05/23/2013 10:55	05/23/2013 20:10	SS
79-34-5	1,1,2,2-Tetrachloroethane	ND	U	mg/kg dry	0.0029	0.0059	1	EPA SW846-8260B	05/23/2013 10:55	05/23/2013 20:10	SS
76-13-1	,1,2-Trichloro-1,2,2-trifluoroethane (Freon 113	ND	U	mg/kg dry	0.0029	0.0059	1	EPA SW846-8260B	05/23/2013 10:55	05/23/2013 20:10	SS
79-00-5	1,1,2-Trichloroethane	ND	U	mg/kg dry	0.0029	0.0059	1	EPA SW846-8260B	05/23/2013 10:55	05/23/2013 20:10	SS
75-34-3	1,1-Dichloroethane	ND	U	mg/kg dry	0.0029	0.0059	1	EPA SW846-8260B	05/23/2013 10:55	05/23/2013 20:10	SS
75-35-4	1,1-Dichloroethylene	ND	U	mg/kg dry	0.0029	0.0059	1	EPA SW846-8260B	05/23/2013 10:55	05/23/2013 20:10	SS
563-58-6	1,1-Dichloropropylene	ND	U	mg/kg dry	0.0029	0.0059	1	EPA SW846-8260B	05/23/2013 10:55	05/23/2013 20:10	SS
87-61-6	1,2,3-Trichlorobenzene	ND	U	mg/kg dry	0.0029	0.0059	1	EPA SW846-8260B	05/23/2013 10:55	05/23/2013 20:10	SS

Sample Information

Client Sample ID: LG-19 (26-28) **York Sample ID:** 13E0744-10

York Project (SDG) No.	Client Project ID	Matrix	Collection Date/Time	Date Received
13E0744	170246501	Soil	May 21, 2013 1:20 pm	05/22/2013

Volatile Organics, 8260 List

Log-in Notes:

Sample Notes:

Sample Prepared by Method: EPA 5035A

CAS No.	Parameter	Result	Flag	Units	MDL	RL	Dilution	Reference Method	Date/Time Prepared	Date/Time Analyzed	Analyst
96-18-4	1,2,3-Trichloropropane	ND	U	mg/kg dry	0.0029	0.0059	1	EPA SW846-8260B	05/23/2013 10:55	05/23/2013 20:10	SS
120-82-1	1,2,4-Trichlorobenzene	ND	U	mg/kg dry	0.0029	0.0059	1	EPA SW846-8260B	05/23/2013 10:55	05/23/2013 20:10	SS
95-63-6	1,2,4-Trimethylbenzene	ND	U	mg/kg dry	0.0029	0.0059	1	EPA SW846-8260B	05/23/2013 10:55	05/23/2013 20:10	SS
96-12-8	1,2-Dibromo-3-chloropropane	ND	U	mg/kg dry	0.0029	0.0059	1	EPA SW846-8260B	05/23/2013 10:55	05/23/2013 20:10	SS
106-93-4	1,2-Dibromoethane	ND	U	mg/kg dry	0.0029	0.0059	1	EPA SW846-8260B	05/23/2013 10:55	05/23/2013 20:10	SS
95-50-1	1,2-Dichlorobenzene	ND	U	mg/kg dry	0.0029	0.0059	1	EPA SW846-8260B	05/23/2013 10:55	05/23/2013 20:10	SS
107-06-2	1,2-Dichloroethane	ND	U	mg/kg dry	0.0029	0.0059	1	EPA SW846-8260B	05/23/2013 10:55	05/23/2013 20:10	SS
78-87-5	1,2-Dichloropropane	ND	U	mg/kg dry	0.0029	0.0059	1	EPA SW846-8260B	05/23/2013 10:55	05/23/2013 20:10	SS
108-67-8	1,3,5-Trimethylbenzene	ND	U	mg/kg dry	0.0029	0.0059	1	EPA SW846-8260B	05/23/2013 10:55	05/23/2013 20:10	SS
541-73-1	1,3-Dichlorobenzene	ND	U	mg/kg dry	0.0029	0.0059	1	EPA SW846-8260B	05/23/2013 10:55	05/23/2013 20:10	SS
142-28-9	1,3-Dichloropropane	ND	U	mg/kg dry	0.0029	0.0059	1	EPA SW846-8260B	05/23/2013 10:55	05/23/2013 20:10	SS
106-46-7	1,4-Dichlorobenzene	ND	U	mg/kg dry	0.0029	0.0059	1	EPA SW846-8260B	05/23/2013 10:55	05/23/2013 20:10	SS
123-91-1	1,4-Dioxane	ND	U	mg/kg dry	0.059	0.12	1	EPA SW846-8260B	05/23/2013 10:55	05/23/2013 20:10	SS
594-20-7	2,2-Dichloropropane	ND	U	mg/kg dry	0.0029	0.0059	1	EPA SW846-8260B	05/23/2013 10:55	05/23/2013 20:10	SS
78-93-3	2-Butanone	ND	U	mg/kg dry	0.0029	0.0059	1	EPA SW846-8260B	05/23/2013 10:55	05/23/2013 20:10	SS
95-49-8	2-Chlorotoluene	ND	U	mg/kg dry	0.0029	0.0059	1	EPA SW846-8260B	05/23/2013 10:55	05/23/2013 20:10	SS
106-43-4	4-Chlorotoluene	ND	U	mg/kg dry	0.0029	0.0059	1	EPA SW846-8260B	05/23/2013 10:55	05/23/2013 20:10	SS
67-64-1	Acetone	**0.0041**	J, B	mg/kg dry	0.0029	0.012	1	EPA SW846-8260B	05/23/2013 10:55	05/23/2013 20:10	SS
71-43-2	Benzene	ND	U	mg/kg dry	0.0029	0.0059	1	EPA SW846-8260B	05/23/2013 10:55	05/23/2013 20:10	SS
108-86-1	Bromobenzene	ND	U	mg/kg dry	0.0029	0.0059	1	EPA SW846-8260B	05/23/2013 10:55	05/23/2013 20:10	SS
74-97-5	Bromochloromethane	ND	U	mg/kg dry	0.0029	0.0059	1	EPA SW846-8260B	05/23/2013 10:55	05/23/2013 20:10	SS
75-27-4	Bromodichloromethane	ND	U	mg/kg dry	0.0029	0.0059	1	EPA SW846-8260B	05/23/2013 10:55	05/23/2013 20:10	SS
75-25-2	Bromoform	ND	U	mg/kg dry	0.0029	0.0059	1	EPA SW846-8260B	05/23/2013 10:55	05/23/2013 20:10	SS
74-83-9	Bromomethane	ND	U	mg/kg dry	0.0029	0.0059	1	EPA SW846-8260B	05/23/2013 10:55	05/23/2013 20:10	SS
56-23-5	Carbon tetrachloride	ND	U	mg/kg dry	0.0029	0.0059	1	EPA SW846-8260B	05/23/2013 10:55	05/23/2013 20:10	SS
108-90-7	Chlorobenzene	ND	U	mg/kg dry	0.0029	0.0059	1	EPA SW846-8260B	05/23/2013 10:55	05/23/2013 20:10	SS
75-00-3	Chloroethane	ND	U	mg/kg dry	0.0029	0.0059	1	EPA SW846-8260B	05/23/2013 10:55	05/23/2013 20:10	SS
67-66-3	Chloroform	ND	U	mg/kg dry	0.0029	0.0059	1	EPA SW846-8260B	05/23/2013 10:55	05/23/2013 20:10	SS
74-87-3	Chloromethane	ND	U	mg/kg dry	0.0029	0.0059	1	EPA SW846-8260B	05/23/2013 10:55	05/23/2013 20:10	SS
156-59-2	cis-1,2-Dichloroethylene	ND	U	mg/kg dry	0.0029	0.0059	1	EPA SW846-8260B	05/23/2013 10:55	05/23/2013 20:10	SS
10061-01-5	cis-1,3-Dichloropropylene	ND	U	mg/kg dry	0.0029	0.0059	1	EPA SW846-8260B	05/23/2013 10:55	05/23/2013 20:10	SS
124-48-1	Dibromochloromethane	ND	U	mg/kg dry	0.0029	0.0059	1	EPA SW846-8260B	05/23/2013 10:55	05/23/2013 20:10	SS

Sample Information

Client Sample ID: LG-19 (26-28) **York Sample ID:** 13E0744-10

York Project (SDG) No.	Client Project ID	Matrix	Collection Date/Time	Date Received
13E0744	170246501	Soil	May 21, 2013 1:20 pm	05/22/2013

Volatile Organics, 8260 List

Log-in Notes:

Sample Notes:

Sample Prepared by Method: EPA 5035A

CAS No.	Parameter	Result	Flag	Units	MDL	RL	Dilution	Reference Method	Date/Time Prepared	Date/Time Analyzed	Analyst
74-95-3	Dibromomethane	ND	U	mg/kg dry	0.0029	0.0059	1	EPA SW846-8260B	05/23/2013 10:55	05/23/2013 20:10	SS
75-71-8	Dichlorodifluoromethane	ND	U	mg/kg dry	0.0029	0.0059	1	EPA SW846-8260B	05/23/2013 10:55	05/23/2013 20:10	SS
100-41-4	Ethyl Benzene	ND	U	mg/kg dry	0.0029	0.0059	1	EPA SW846-8260B	05/23/2013 10:55	05/23/2013 20:10	SS
87-68-3	Hexachlorobutadiene	ND	U	mg/kg dry	0.0029	0.0059	1	EPA SW846-8260B	05/23/2013 10:55	05/23/2013 20:10	SS
98-82-8	Isopropylbenzene	ND	U	mg/kg dry	0.0029	0.0059	1	EPA SW846-8260B	05/23/2013 10:55	05/23/2013 20:10	SS
1634-04-4	Methyl tert-butyl ether (MTBE)	ND	U	mg/kg dry	0.0029	0.0059	1	EPA SW846-8260B	05/23/2013 10:55	05/23/2013 20:10	SS
75-09-2	Methylene chloride	**0.0059**	J	mg/kg dry	0.0029	0.012	1	EPA SW846-8260B	05/23/2013 10:55	05/23/2013 20:10	SS
91-20-3	Naphthalene	ND	U	mg/kg dry	0.0029	0.012	1	EPA SW846-8260B	05/23/2013 10:55	05/23/2013 20:10	SS
104-51-8	n-Butylbenzene	ND	U	mg/kg dry	0.0029	0.0059	1	EPA SW846-8260B	05/23/2013 10:55	05/23/2013 20:10	SS
103-65-1	n-Propylbenzene	ND	U	mg/kg dry	0.0029	0.0059	1	EPA SW846-8260B	05/23/2013 10:55	05/23/2013 20:10	SS
95-47-6	o-Xylene	ND	U	mg/kg dry	0.0029	0.0059	1	EPA SW846-8260B	05/23/2013 10:55	05/23/2013 20:10	SS
179601-23-1	p- & m- Xylenes	ND	U	mg/kg dry	0.0059	0.012	1	EPA SW846-8260B	05/23/2013 10:55	05/23/2013 20:10	SS
99-87-6	p-Isopropyltoluene	ND	U	mg/kg dry	0.0029	0.0059	1	EPA SW846-8260B	05/23/2013 10:55	05/23/2013 20:10	SS
135-98-8	sec-Butylbenzene	ND	U	mg/kg dry	0.0029	0.0059	1	EPA SW846-8260B	05/23/2013 10:55	05/23/2013 20:10	SS
100-42-5	Styrene	ND	U	mg/kg dry	0.0029	0.0059	1	EPA SW846-8260B	05/23/2013 10:55	05/23/2013 20:10	SS
98-06-6	tert-Butylbenzene	ND	U	mg/kg dry	0.0029	0.0059	1	EPA SW846-8260B	05/23/2013 10:55	05/23/2013 20:10	SS
127-18-4	Tetrachloroethylene	ND	U	mg/kg dry	0.0029	0.0059	1	EPA SW846-8260B	05/23/2013 10:55	05/23/2013 20:10	SS
108-88-3	Toluene	ND	U	mg/kg dry	0.0029	0.0059	1	EPA SW846-8260B	05/23/2013 10:55	05/23/2013 20:10	SS
156-60-5	trans-1,2-Dichloroethylene	ND	U	mg/kg dry	0.0029	0.0059	1	EPA SW846-8260B	05/23/2013 10:55	05/23/2013 20:10	SS
10061-02-6	trans-1,3-Dichloropropylene	ND	U	mg/kg dry	0.0029	0.0059	1	EPA SW846-8260B	05/23/2013 10:55	05/23/2013 20:10	SS
79-01-6	Trichloroethylene	ND	U	mg/kg dry	0.0029	0.0059	1	EPA SW846-8260B	05/23/2013 10:55	05/23/2013 20:10	SS
75-69-4	Trichlorofluoromethane	ND	U	mg/kg dry	0.0029	0.0059	1	EPA SW846-8260B	05/23/2013 10:55	05/23/2013 20:10	SS
75-01-4	Vinyl Chloride	ND	U	mg/kg dry	0.0029	0.0059	1	EPA SW846-8260B	05/23/2013 10:55	05/23/2013 20:10	SS
1330-20-7	Xylenes, Total	ND	U	mg/kg dry	0.0088	0.018	1	EPA SW846-8260B	05/23/2013 10:55	05/23/2013 20:10	SS
108-05-4	Vinyl acetate	ND	U	mg/kg dry	0.0029	0.0059	1	EPA SW846-8260B	05/23/2013 10:55	05/23/2013 20:10	SS

	Surrogate Recoveries	Result	Acceptance Range
17060-07-0	*Surrogate: 1,2-Dichloroethane-d4*	*113 %*	*73-130*
460-00-4	*Surrogate: p-Bromofluorobenzene*	*107 %*	*72-127*
2037-26-5	*Surrogate: Toluene-d8*	*95.7 %*	*84-117*



Sample Information

Client Sample ID: LG-19 (26-28) **York Sample ID:** 13E0744-10

York Project (SDG) No.	Client Project ID	Matrix	Collection Date/Time	Date Received
13E0744	170246501	Soil	May 21, 2013 1:20 pm	05/22/2013

Semi-Volatiles, 8270 Target List

Log-in Notes:

Sample Notes:

Sample Prepared by Method: EPA 3550B

CAS No.	Parameter	Result	Flag	Units	MDL	RL	Dilution	Reference Method	Date/Time Prepared	Date/Time Analyzed	Analyst
83-32-9	Acenaphthene	ND	U	mg/kg dry	0.0682	0.188	1	EPA SW-846 8270C	05/24/2013 06:47	05/24/2013 22:33	SR
208-96-8	Acenaphthylene	ND	U	mg/kg dry	0.0905	0.188	1	EPA SW-846 8270C	05/24/2013 06:47	05/24/2013 22:33	SR
62-53-3	Aniline	ND	U	mg/kg dry	0.108	0.188	1	EPA SW-846 8270C	05/24/2013 06:47	05/24/2013 22:33	SR
120-12-7	Anthracene	ND	U	mg/kg dry	0.103	0.188	1	EPA SW-846 8270C	05/24/2013 06:47	05/24/2013 22:33	SR
56-55-3	Benzo(a)anthracene	ND	U	mg/kg dry	0.0705	0.188	1	EPA SW-846 8270C	05/24/2013 06:47	05/24/2013 22:33	SR
50-32-8	Benzo(a)pyrene	ND	U	mg/kg dry	0.0746	0.188	1	EPA SW-846 8270C	05/24/2013 06:47	05/24/2013 22:33	SR
205-99-2	Benzo(b)fluoranthene	ND	U	mg/kg dry	0.158	0.188	1	EPA SW-846 8270C	05/24/2013 06:47	05/24/2013 22:33	SR
191-24-2	Benzo(g,h,i)perylene	ND	U	mg/kg dry	0.0626	0.188	1	EPA SW-846 8270C	05/24/2013 06:47	05/24/2013 22:33	SR
100-51-6	Benzyl alcohol	ND	U	mg/kg dry	0.188	0.188	1	EPA SW-846 8270C	05/24/2013 06:47	05/24/2013 22:33	SR
207-08-9	Benzo(k)fluoranthene	ND	U	mg/kg dry	0.188	0.188	1	EPA SW-846 8270C	05/24/2013 06:47	05/24/2013 22:33	SR
85-68-7	Benzyl butyl phthalate	ND	U	mg/kg dry	0.104	0.188	1	EPA SW-846 8270C	05/24/2013 06:47	05/24/2013 22:33	SR
101-55-3	4-Bromophenyl phenyl ether	ND	U	mg/kg dry	0.0909	0.188	1	EPA SW-846 8270C	05/24/2013 06:47	05/24/2013 22:33	SR
59-50-7	4-Chloro-3-methylphenol	ND	U	mg/kg dry	0.127	0.188	1	EPA SW-846 8270C	05/24/2013 06:47	05/24/2013 22:33	SR
106-47-8	4-Chloroaniline	ND	U	mg/kg dry	0.0490	0.188	1	EPA SW-846 8270C	05/24/2013 06:47	05/24/2013 22:33	SR
111-91-1	Bis(2-chloroethoxy)methane	ND	U	mg/kg dry	0.0648	0.188	1	EPA SW-846 8270C	05/24/2013 06:47	05/24/2013 22:33	SR
111-44-4	Bis(2-chloroethyl)ether	ND	U	mg/kg dry	0.0961	0.188	1	EPA SW-846 8270C	05/24/2013 06:47	05/24/2013 22:33	SR
108-60-1	Bis(2-chloroisopropyl)ether	ND	U	mg/kg dry	0.0663	0.188	1	EPA SW-846 8270C	05/24/2013 06:47	05/24/2013 22:33	SR
117-81-7	Bis(2-ethylhexyl)phthalate	ND	U	mg/kg dry	0.130	0.188	1	EPA SW-846 8270C	05/24/2013 06:47	05/24/2013 22:33	SR
91-58-7	2-Chloronaphthalene	ND	U	mg/kg dry	0.102	0.188	1	EPA SW-846 8270C	05/24/2013 06:47	05/24/2013 22:33	SR
95-57-8	2-Chlorophenol	ND	U	mg/kg dry	0.0622	0.188	1	EPA SW-846 8270C	05/24/2013 06:47	05/24/2013 22:33	SR
7005-72-3	4-Chlorophenyl phenyl ether	ND	U	mg/kg dry	0.110	0.188	1	EPA SW-846 8270C	05/24/2013 06:47	05/24/2013 22:33	SR
218-01-9	Chrysene	ND	U	mg/kg dry	0.0867	0.188	1	EPA SW-846 8270C	05/24/2013 06:47	05/24/2013 22:33	SR
53-70-3	Dibenzo(a,h)anthracene	ND	U	mg/kg dry	0.0758	0.188	1	EPA SW-846 8270C	05/24/2013 06:47	05/24/2013 22:33	SR
132-64-9	Dibenzofuran	ND	U	mg/kg dry	0.0878	0.188	1	EPA SW-846 8270C	05/24/2013 06:47	05/24/2013 22:33	SR
84-74-2	Di-n-butyl phthalate	ND	U	mg/kg dry	0.0765	0.188	1	EPA SW-846 8270C	05/24/2013 06:47	05/24/2013 22:33	SR
95-50-1	1,2-Dichlorobenzene	ND	U	mg/kg dry	0.123	0.188	1	EPA SW-846 8270C	05/24/2013 06:47	05/24/2013 22:33	SR
106-46-7	1,4-Dichlorobenzene	ND	U	mg/kg dry	0.116	0.188	1	EPA SW-846 8270C	05/24/2013 06:47	05/24/2013 22:33	SR
541-73-1	1,3-Dichlorobenzene	ND	U	mg/kg dry	0.0596	0.188	1	EPA SW-846 8270C	05/24/2013 06:47	05/24/2013 22:33	SR
91-94-1	3,3'-Dichlorobenzidine	ND	U	mg/kg dry	0.0988	0.188	1	EPA SW-846 8270C	05/24/2013 06:47	05/24/2013 22:33	SR
120-83-2	2,4-Dichlorophenol	ND	U	mg/kg dry	0.154	0.188	1	EPA SW-846 8270C	05/24/2013 06:47	05/24/2013 22:33	SR
84-66-2	Diethyl phthalate	ND	U	mg/kg dry	0.118	0.188	1	EPA SW-846 8270C	05/24/2013 06:47	05/24/2013 22:33	SR
105-67-9	2,4-Dimethylphenol	ND	U	mg/kg dry	0.132	0.188	1	EPA SW-846 8270C	05/24/2013 06:47	05/24/2013 22:33	SR

Sample Information

Client Sample ID: LG-19 (26-28) **York Sample ID:** 13E0744-10

York Project (SDG) No.	Client Project ID	Matrix	Collection Date/Time	Date Received
13E0744	170246501	Soil	May 21, 2013 1:20 pm	05/22/2013

Semi-Volatiles, 8270 Target List

Log-in Notes:

Sample Notes:

Sample Prepared by Method: EPA 3550B

CAS No.	Parameter	Result	Flag	Units	MDL	RL	Dilution	Reference Method	Date/Time Prepared	Date/Time Analyzed	Analyst
131-11-3	Dimethyl phthalate	ND	U	mg/kg dry	0.0841	0.188	1	EPA SW-846 8270C	05/24/2013 06:47	05/24/2013 22:33	SR
534-52-1	4,6-Dinitro-2-methylphenol	ND	U	mg/kg dry	0.237	0.377	1	EPA SW-846 8270C	05/24/2013 06:47	05/24/2013 22:33	SR
88-74-4	2-Nitroaniline	ND	U	mg/kg dry	0.164	0.188	1	EPA SW-846 8270C	05/24/2013 06:47	05/24/2013 22:33	SR
51-28-5	2,4-Dinitrophenol	ND	U	mg/kg dry	0.158	0.377	1	EPA SW-846 8270C	05/24/2013 06:47	05/24/2013 22:33	SR
606-20-2	2,6-Dinitrotoluene	ND	U	mg/kg dry	0.0969	0.188	1	EPA SW-846 8270C	05/24/2013 06:47	05/24/2013 22:33	SR
121-14-2	2,4-Dinitrotoluene	ND	U	mg/kg dry	0.0833	0.188	1	EPA SW-846 8270C	05/24/2013 06:47	05/24/2013 22:33	SR
117-84-0	Di-n-octyl phthalate	ND	U	mg/kg dry	0.188	0.188	1	EPA SW-846 8270C	05/24/2013 06:47	05/24/2013 22:33	SR
206-44-0	Fluoranthene	ND	U	mg/kg dry	0.110	0.188	1	EPA SW-846 8270C	05/24/2013 06:47	05/24/2013 22:33	SR
86-73-7	Fluorene	ND	U	mg/kg dry	0.0905	0.188	1	EPA SW-846 8270C	05/24/2013 06:47	05/24/2013 22:33	SR
118-74-1	Hexachlorobenzene	ND	U	mg/kg dry	0.111	0.188	1	EPA SW-846 8270C	05/24/2013 06:47	05/24/2013 22:33	SR
87-68-3	Hexachlorobutadiene	ND	U	mg/kg dry	0.0637	0.188	1	EPA SW-846 8270C	05/24/2013 06:47	05/24/2013 22:33	SR
77-47-4	Hexachlorocyclopentadiene	ND	U	mg/kg dry	0.140	0.188	1	EPA SW-846 8270C	05/24/2013 06:47	05/24/2013 22:33	SR
67-72-1	Hexachloroethane	ND	U	mg/kg dry	0.0539	0.188	1	EPA SW-846 8270C	05/24/2013 06:47	05/24/2013 22:33	SR
193-39-5	Indeno(1,2,3-cd)pyrene	ND	U	mg/kg dry	0.0860	0.188	1	EPA SW-846 8270C	05/24/2013 06:47	05/24/2013 22:33	SR
78-59-1	Isophorone	ND	U	mg/kg dry	0.0648	0.188	1	EPA SW-846 8270C	05/24/2013 06:47	05/24/2013 22:33	SR
91-57-6	2-Methylnaphthalene	ND	U	mg/kg dry	0.145	0.188	1	EPA SW-846 8270C	05/24/2013 06:47	05/24/2013 22:33	SR
95-48-7	2-Methylphenol	ND	U	mg/kg dry	0.0716	0.188	1	EPA SW-846 8270C	05/24/2013 06:47	05/24/2013 22:33	SR
65794-96-9	3- & 4-Methylphenols	ND	U	mg/kg dry	0.0818	0.188	1	EPA SW-846 8270C	05/24/2013 06:47	05/24/2013 22:33	SR
91-20-3	Naphthalene	ND	U	mg/kg dry	0.0464	0.188	1	EPA SW-846 8270C	05/24/2013 06:47	05/24/2013 22:33	SR
99-09-2	3-Nitroaniline	ND	U	mg/kg dry	0.187	0.188	1	EPA SW-846 8270C	05/24/2013 06:47	05/24/2013 22:33	SR
100-01-6	4-Nitroaniline	ND	U	mg/kg dry	0.0780	0.188	1	EPA SW-846 8270C	05/24/2013 06:47	05/24/2013 22:33	SR
98-95-3	Nitrobenzene	ND	U	mg/kg dry	0.0554	0.188	1	EPA SW-846 8270C	05/24/2013 06:47	05/24/2013 22:33	SR
100-02-7	4-Nitrophenol	ND	U	mg/kg dry	0.0709	0.188	1	EPA SW-846 8270C	05/24/2013 06:47	05/24/2013 22:33	SR
88-75-5	2-Nitrophenol	ND	U	mg/kg dry	0.0513	0.188	1	EPA SW-846 8270C	05/24/2013 06:47	05/24/2013 22:33	SR
621-64-7	N-nitroso-di-n-propylamine	ND	U	mg/kg dry	0.0630	0.188	1	EPA SW-846 8270C	05/24/2013 06:47	05/24/2013 22:33	SR
62-75-9	N-Nitrosodimethylamine	ND	U	mg/kg dry	0.0773	0.188	1	EPA SW-846 8270C	05/24/2013 06:47	05/24/2013 22:33	SR
86-30-6	N-Nitrosodiphenylamine	ND	U	mg/kg dry	0.0852	0.188	1	EPA SW-846 8270C	05/24/2013 06:47	05/24/2013 22:33	SR
87-86-5	Pentachlorophenol	ND	U	mg/kg dry	0.142	0.188	1	EPA SW-846 8270C	05/24/2013 06:47	05/24/2013 22:33	SR
85-01-8	Phenanthrene	ND	U	mg/kg dry	0.0984	0.188	1	EPA SW-846 8270C	05/24/2013 06:47	05/24/2013 22:33	SR
108-95-2	Phenol	ND	U	mg/kg dry	0.0814	0.188	1	EPA SW-846 8270C	05/24/2013 06:47	05/24/2013 22:33	SR
129-00-0	Pyrene	ND	U	mg/kg dry	0.0769	0.188	1	EPA SW-846 8270C	05/24/2013 06:47	05/24/2013 22:33	SR
110-86-1	Pyridine	ND	U	mg/kg dry	0.132	0.188	1	EPA SW-846 8270C	05/24/2013 06:47	05/24/2013 22:33	SR

Sample Information

Client Sample ID: LG-19 (26-28) **York Sample ID:** 13E0744-10

York Project (SDG) No.	Client Project ID	Matrix	Collection Date/Time	Date Received
13E0744	170246501	Soil	May 21, 2013 1:20 pm	05/22/2013

Semi-Volatiles, 8270 Target List

Log-in Notes: **Sample Notes:**

Sample Prepared by Method: EPA 3550B

CAS No.	Parameter	Result	Flag	Units	MDL	RL	Dilution	Reference Method	Date/Time Prepared	Date/Time Analyzed	Analyst
120-82-1	1,2,4-Trichlorobenzene	ND	U	mg/kg dry	0.0682	0.188	1	EPA SW-846 8270C	05/24/2013 06:47	05/24/2013 22:33	SR
95-95-4	2,4,5-Trichlorophenol	ND	U	mg/kg dry	0.146	0.188	1	EPA SW-846 8270C	05/24/2013 06:47	05/24/2013 22:33	SR
88-06-2	2,4,6-Trichlorophenol	ND	U	mg/kg dry	0.0958	0.188	1	EPA SW-846 8270C	05/24/2013 06:47	05/24/2013 22:33	SR

	Surrogate Recoveries	Result	Acceptance Range
5175-83-7	*Surrogate: 2,4,6-Tribromophenol*	*68.8 %*	*15-110*
321-60-8	*Surrogate: 2-Fluorobiphenyl*	*50.2 %*	*30-130*
367-12-4	*Surrogate: 2-Fluorophenol*	*51.5 %*	*15-110*
4165-60-0	*Surrogate: Nitrobenzene-d5*	*56.5 %*	*30-130*
4165-62-2	*Surrogate: Phenol-d5*	*54.0 %*	*15-110*
1718-51-0	*Surrogate: Terphenyl-d14*	*55.5 %*	*30-130*

Polychlorinated Biphenyls (PCB)

Log-in Notes: **Sample Notes:**

Sample Prepared by Method: EPA 3550B

CAS No.	Parameter	Result	Flag	Units	MDL	RL	Dilution	Reference Method	Date/Time Prepared	Date/Time Analyzed	Analyst
12674-11-2	Aroclor 1016	ND		mg/kg dry	0.0192	0.0192	1	EPA SW 846-8082A	05/24/2013 06:50	05/28/2013 15:50	JW
11104-28-2	Aroclor 1221	ND		mg/kg dry	0.0192	0.0192	1	EPA SW 846-8082A	05/24/2013 06:50	05/28/2013 15:50	JW
11141-16-5	Aroclor 1232	ND		mg/kg dry	0.0192	0.0192	1	EPA SW 846-8082A	05/24/2013 06:50	05/28/2013 15:50	JW
53469-21-9	Aroclor 1242	ND		mg/kg dry	0.0192	0.0192	1	EPA SW 846-8082A	05/24/2013 06:50	05/28/2013 15:50	JW
12672-29-6	Aroclor 1248	ND		mg/kg dry	0.0192	0.0192	1	EPA SW 846-8082A	05/24/2013 06:50	05/28/2013 15:50	JW
11097-69-1	Aroclor 1254	ND		mg/kg dry	0.0192	0.0192	1	EPA SW 846-8082A	05/24/2013 06:50	05/28/2013 15:50	JW
11096-82-5	Aroclor 1260	ND		mg/kg dry	0.0192	0.0192	1	EPA SW 846-8082A	05/24/2013 06:50	05/28/2013 15:50	JW
1336-36-3	Total PCBs	ND		mg/kg dry	0.0192	0.0192	1	EPA SW 846-8082A	05/24/2013 06:50	05/28/2013 15:50	JW

	Surrogate Recoveries	Result	Acceptance Range
877-09-8	*Surrogate: Tetrachloro-m-xylene*	*67.0 %*	*30-150*
2051-24-3	*Surrogate: Decachlorobiphenyl*	*73.6 %*	*30-150*

Metals, Target Analyte

Log-in Notes: **Sample Notes:**

Sample Prepared by Method: EPA 3050B

CAS No.	Parameter	Result	Flag	Units	MDL	RL	Dilution	Reference Method	Date/Time Prepared	Date/Time Analyzed	Analyst
7429-90-5	Aluminum	**7220**		mg/kg dry	1.15	2.26	1	EPA SW846-6010B	05/23/2013 16:16	05/23/2013 21:15	MW
7440-36-0	Antimony	ND	U	mg/kg dry	0.249	0.565	1	EPA SW846-6010B	05/23/2013 16:16	05/23/2013 21:15	MW
7440-38-2	Arsenic	**1.22**		mg/kg dry	0.385	1.13	1	EPA SW846-6010B	05/23/2013 16:16	05/23/2013 21:15	MW
7440-39-3	Barium	**45.2**		mg/kg dry	0.147	0.565	1	EPA SW846-6010B	05/23/2013 16:16	05/23/2013 21:15	MW
7440-41-7	Beryllium	ND	U	mg/kg dry	0.113	0.113	1	EPA SW846-6010B	05/23/2013 16:16	05/23/2013 21:15	MW
7440-43-9	Cadmium	ND	U	mg/kg dry	0.113	0.565	1	EPA SW846-6010B	05/23/2013 16:16	05/23/2013 21:15	MW
7440-70-2	Calcium	**1170**		mg/kg dry	0.045	5.65	1	EPA SW846-6010B	05/23/2013 16:16	05/23/2013 21:15	MW

Sample Information

Client Sample ID: LG-19 (26-28) **York Sample ID:** 13E0744-10

York Project (SDG) No.	Client Project ID	Matrix	Collection Date/Time	Date Received
13E0744	170246501	Soil	May 21, 2013 1:20 pm	05/22/2013

Metals, Target Analyte

Log-in Notes: **Sample Notes:**

Sample Prepared by Method: EPA 3050B

CAS No.	Parameter	Result	Flag	Units	MDL	RL	Dilution	Reference Method	Date/Time Prepared	Date/Time Analyzed	Analyst
7440-47-3	Chromium	**12.2**		mg/kg dry	0.136	0.565	1	EPA SW846-6010B	05/23/2013 16:16	05/23/2013 21:15	MW
7440-48-4	Cobalt	**6.37**		mg/kg dry	0.090	0.565	1	EPA SW846-6010B	05/23/2013 16:16	05/23/2013 21:15	MW
7440-50-8	Copper	**10.8**		mg/kg dry	0.136	0.565	1	EPA SW846-6010B	05/23/2013 16:16	05/23/2013 21:15	MW
7439-89-6	Iron	**10200**		mg/kg dry	0.735	2.26	1	EPA SW846-6010B	05/23/2013 16:16	05/23/2013 21:15	MW
7439-92-1	Lead	**3.74**		mg/kg dry	0.192	0.339	1	EPA SW846-6010B	05/23/2013 16:16	05/23/2013 21:15	MW
7439-95-4	Magnesium	**1950**		mg/kg dry	0.509	5.65	1	EPA SW846-6010B	05/23/2013 16:16	05/23/2013 21:15	MW
7439-96-5	Manganese	**202**		mg/kg dry	0.124	1.13	1	EPA SW846-6010B	05/23/2013 16:16	05/23/2013 21:15	MW
7440-02-0	Nickel	**14.0**		mg/kg dry	0.147	0.565	1	EPA SW846-6010B	05/23/2013 16:16	05/23/2013 21:15	MW
7440-09-7	Potassium	**1000**		mg/kg dry	3.82	11.3	1	EPA SW846-6010B	05/23/2013 16:16	05/23/2013 21:15	MW
7782-49-2	Selenium	**0.671**		mg/kg dry	0.565	0.565	1	EPA SW846-6010B	05/23/2013 16:16	05/23/2013 21:15	MW
7440-22-4	Silver	ND	U	mg/kg dry	0.113	0.565	1	EPA SW846-6010B	05/23/2013 16:16	05/23/2013 21:15	MW
7440-23-5	Sodium	**183**	B	mg/kg dry	5.96	11.3	1	EPA SW846-6010B	05/23/2013 16:16	05/23/2013 21:15	MW
7440-28-0	Thallium	ND	U	mg/kg dry	0.362	0.565	1	EPA SW846-6010B	05/23/2013 16:16	05/23/2013 21:15	MW
7440-62-2	Vanadium	**14.5**		mg/kg dry	0.124	0.565	1	EPA SW846-6010B	05/23/2013 16:16	05/23/2013 21:15	MW
7440-66-6	Zinc	**23.1**		mg/kg dry	0.102	0.565	1	EPA SW846-6010B	05/23/2013 16:16	05/23/2013 21:15	MW

Mercury by 7470/7471

Log-in Notes: **Sample Notes:**

Sample Prepared by Method: EPA SW846-7471

CAS No.	Parameter	Result	Flag	Units	MDL	RL	Dilution	Reference Method	Date/Time Prepared	Date/Time Analyzed	Analyst
7439-97-6	Mercury	ND	U	mg/kg dry	0.0373	0.0373	1	EPA SW846-7471	05/24/2013 10:58	05/24/2013 18:33	AA

Total Solids

Log-in Notes: **Sample Notes:**

Sample Prepared by Method: % Solids Prep

CAS No.	Parameter	Result	Flag	Units	MDL	RL	Dilution	Reference Method	Date/Time Prepared	Date/Time Analyzed	Analyst
solids	% Solids	**88.4**		%	0.100	0.100	1	SM 2540G	05/23/2013 09:08	05/23/2013 12:26	AMC

Sample Information

Client Sample ID: DUP-1 (052113) **York Sample ID:** 13E0744-11

York Project (SDG) No.	Client Project ID	Matrix	Collection Date/Time	Date Received
13E0744	170246501	Soil	May 21, 2013 3:00 pm	05/22/2013

Volatile Organics, 8260 List

Log-in Notes: **Sample Notes:**

Sample Prepared by Method: EPA 5035A

CAS No.	Parameter	Result	Flag	Units	MDL	RL	Dilution	Reference Method	Date/Time Prepared	Date/Time Analyzed	Analyst
630-20-6	1,1,1,2-Tetrachloroethane	ND	U	mg/kg dry	0.0031	0.0061	1	EPA SW846-8260B	05/23/2013 10:55	05/23/2013 20:52	SS
71-55-6	1,1,1-Trichloroethane	ND	U	mg/kg dry	0.0031	0.0061	1	EPA SW846-8260B	05/23/2013 10:55	05/23/2013 20:52	SS

Sample Information

Client Sample ID: DUP-1 (052113) **York Sample ID:** 13E0744-11

York Project (SDG) No.	Client Project ID	Matrix	Collection Date/Time	Date Received
13E0744	170246501	Soil	May 21, 2013 3:00 pm	05/22/2013

Volatile Organics, 8260 List

Log-in Notes:

Sample Notes:

Sample Prepared by Method: EPA 5035A

CAS No.	Parameter	Result	Flag	Units	MDL	RL	Dilution	Reference Method	Date/Time Prepared	Date/Time Analyzed	Analyst
79-34-5	1,1,2,2-Tetrachloroethane	ND	U	mg/kg dry	0.0031	0.0061	1	EPA SW846-8260B	05/23/2013 10:55	05/23/2013 20:52	SS
76-13-1	,1,2-Trichloro-1,2,2-trifluoroethane (Freon 113	ND	U	mg/kg dry	0.0031	0.0061	1	EPA SW846-8260B	05/23/2013 10:55	05/23/2013 20:52	SS
79-00-5	1,1,2-Trichloroethane	ND	U	mg/kg dry	0.0031	0.0061	1	EPA SW846-8260B	05/23/2013 10:55	05/23/2013 20:52	SS
75-34-3	1,1-Dichloroethane	ND	U	mg/kg dry	0.0031	0.0061	1	EPA SW846-8260B	05/23/2013 10:55	05/23/2013 20:52	SS
75-35-4	1,1-Dichloroethylene	ND	U	mg/kg dry	0.0031	0.0061	1	EPA SW846-8260B	05/23/2013 10:55	05/23/2013 20:52	SS
563-58-6	1,1-Dichloropropylene	ND	U	mg/kg dry	0.0031	0.0061	1	EPA SW846-8260B	05/23/2013 10:55	05/23/2013 20:52	SS
87-61-6	1,2,3-Trichlorobenzene	ND	U	mg/kg dry	0.0031	0.0061	1	EPA SW846-8260B	05/23/2013 10:55	05/23/2013 20:52	SS
96-18-4	1,2,3-Trichloropropane	ND	U	mg/kg dry	0.0031	0.0061	1	EPA SW846-8260B	05/23/2013 10:55	05/23/2013 20:52	SS
120-82-1	1,2,4-Trichlorobenzene	ND	U	mg/kg dry	0.0031	0.0061	1	EPA SW846-8260B	05/23/2013 10:55	05/23/2013 20:52	SS
95-63-6	1,2,4-Trimethylbenzene	ND	U	mg/kg dry	0.0031	0.0061	1	EPA SW846-8260B	05/23/2013 10:55	05/23/2013 20:52	SS
96-12-8	1,2-Dibromo-3-chloropropane	ND	U	mg/kg dry	0.0031	0.0061	1	EPA SW846-8260B	05/23/2013 10:55	05/23/2013 20:52	SS
106-93-4	1,2-Dibromoethane	ND	U	mg/kg dry	0.0031	0.0061	1	EPA SW846-8260B	05/23/2013 10:55	05/23/2013 20:52	SS
95-50-1	1,2-Dichlorobenzene	ND	U	mg/kg dry	0.0031	0.0061	1	EPA SW846-8260B	05/23/2013 10:55	05/23/2013 20:52	SS
107-06-2	1,2-Dichloroethane	ND	U	mg/kg dry	0.0031	0.0061	1	EPA SW846-8260B	05/23/2013 10:55	05/23/2013 20:52	SS
78-87-5	1,2-Dichloropropane	ND	U	mg/kg dry	0.0031	0.0061	1	EPA SW846-8260B	05/23/2013 10:55	05/23/2013 20:52	SS
108-67-8	1,3,5-Trimethylbenzene	ND	U	mg/kg dry	0.0031	0.0061	1	EPA SW846-8260B	05/23/2013 10:55	05/23/2013 20:52	SS
541-73-1	1,3-Dichlorobenzene	ND	U	mg/kg dry	0.0031	0.0061	1	EPA SW846-8260B	05/23/2013 10:55	05/23/2013 20:52	SS
142-28-9	1,3-Dichloropropane	ND	U	mg/kg dry	0.0031	0.0061	1	EPA SW846-8260B	05/23/2013 10:55	05/23/2013 20:52	SS
106-46-7	1,4-Dichlorobenzene	ND	U	mg/kg dry	0.0031	0.0061	1	EPA SW846-8260B	05/23/2013 10:55	05/23/2013 20:52	SS
123-91-1	1,4-Dioxane	ND	U	mg/kg dry	0.061	0.12	1	EPA SW846-8260B	05/23/2013 10:55	05/23/2013 20:52	SS
594-20-7	2,2-Dichloropropane	ND	U	mg/kg dry	0.0031	0.0061	1	EPA SW846-8260B	05/23/2013 10:55	05/23/2013 20:52	SS
78-93-3	2-Butanone	ND	U	mg/kg dry	0.0031	0.0061	1	EPA SW846-8260B	05/23/2013 10:55	05/23/2013 20:52	SS
95-49-8	2-Chlorotoluene	ND	U	mg/kg dry	0.0031	0.0061	1	EPA SW846-8260B	05/23/2013 10:55	05/23/2013 20:52	SS
106-43-4	4-Chlorotoluene	ND	U	mg/kg dry	0.0031	0.0061	1	EPA SW846-8260B	05/23/2013 10:55	05/23/2013 20:52	SS
67-64-1	Acetone	**0.0040**	J, B	mg/kg dry	0.0031	0.012	1	EPA SW846-8260B	05/23/2013 10:55	05/23/2013 20:52	SS
71-43-2	Benzene	ND	U	mg/kg dry	0.0031	0.0061	1	EPA SW846-8260B	05/23/2013 10:55	05/23/2013 20:52	SS
108-86-1	Bromobenzene	ND	U	mg/kg dry	0.0031	0.0061	1	EPA SW846-8260B	05/23/2013 10:55	05/23/2013 20:52	SS
74-97-5	Bromochloromethane	ND	U	mg/kg dry	0.0031	0.0061	1	EPA SW846-8260B	05/23/2013 10:55	05/23/2013 20:52	SS
75-27-4	Bromodichloromethane	ND	U	mg/kg dry	0.0031	0.0061	1	EPA SW846-8260B	05/23/2013 10:55	05/23/2013 20:52	SS
75-25-2	Bromoform	ND	U	mg/kg dry	0.0031	0.0061	1	EPA SW846-8260B	05/23/2013 10:55	05/23/2013 20:52	SS
74-83-9	Bromomethane	ND	U	mg/kg dry	0.0031	0.0061	1	EPA SW846-8260B	05/23/2013 10:55	05/23/2013 20:52	SS
56-23-5	Carbon tetrachloride	ND	U	mg/kg dry	0.0031	0.0061	1	EPA SW846-8260B	05/23/2013 10:55	05/23/2013 20:52	SS

Sample Information

Client Sample ID: DUP-1 (052113) **York Sample ID:** 13E0744-11

York Project (SDG) No.	Client Project ID	Matrix	Collection Date/Time	Date Received
13E0744	170246501	Soil	May 21, 2013 3:00 pm	05/22/2013

Volatile Organics, 8260 List

Log-in Notes:

Sample Notes:

Sample Prepared by Method: EPA 5035A

CAS No.	Parameter	Result	Flag	Units	MDL	RL	Dilution	Reference Method	Date/Time Prepared	Date/Time Analyzed	Analyst
108-90-7	Chlorobenzene	ND	U	mg/kg dry	0.0031	0.0061	1	EPA SW846-8260B	05/23/2013 10:55	05/23/2013 20:52	SS
75-00-3	Chloroethane	ND	U	mg/kg dry	0.0031	0.0061	1	EPA SW846-8260B	05/23/2013 10:55	05/23/2013 20:52	SS
67-66-3	Chloroform	ND	U	mg/kg dry	0.0031	0.0061	1	EPA SW846-8260B	05/23/2013 10:55	05/23/2013 20:52	SS
74-87-3	Chloromethane	ND	U	mg/kg dry	0.0031	0.0061	1	EPA SW846-8260B	05/23/2013 10:55	05/23/2013 20:52	SS
156-59-2	cis-1,2-Dichloroethylene	ND	U	mg/kg dry	0.0031	0.0061	1	EPA SW846-8260B	05/23/2013 10:55	05/23/2013 20:52	SS
10061-01-5	cis-1,3-Dichloropropylene	ND	U	mg/kg dry	0.0031	0.0061	1	EPA SW846-8260B	05/23/2013 10:55	05/23/2013 20:52	SS
124-48-1	Dibromochloromethane	ND	U	mg/kg dry	0.0031	0.0061	1	EPA SW846-8260B	05/23/2013 10:55	05/23/2013 20:52	SS
74-95-3	Dibromomethane	ND	U	mg/kg dry	0.0031	0.0061	1	EPA SW846-8260B	05/23/2013 10:55	05/23/2013 20:52	SS
75-71-8	Dichlorodifluoromethane	ND	U	mg/kg dry	0.0031	0.0061	1	EPA SW846-8260B	05/23/2013 10:55	05/23/2013 20:52	SS
100-41-4	Ethyl Benzene	ND	U	mg/kg dry	0.0031	0.0061	1	EPA SW846-8260B	05/23/2013 10:55	05/23/2013 20:52	SS
87-68-3	Hexachlorobutadiene	ND	U	mg/kg dry	0.0031	0.0061	1	EPA SW846-8260B	05/23/2013 10:55	05/23/2013 20:52	SS
98-82-8	Isopropylbenzene	ND	U	mg/kg dry	0.0031	0.0061	1	EPA SW846-8260B	05/23/2013 10:55	05/23/2013 20:52	SS
1634-04-4	Methyl tert-butyl ether (MTBE)	ND	U	mg/kg dry	0.0031	0.0061	1	EPA SW846-8260B	05/23/2013 10:55	05/23/2013 20:52	SS
75-09-2	Methylene chloride	**0.0055**	J	mg/kg dry	0.0031	0.012	1	EPA SW846-8260B	05/23/2013 10:55	05/23/2013 20:52	SS
91-20-3	Naphthalene	ND	U	mg/kg dry	0.0031	0.012	1	EPA SW846-8260B	05/23/2013 10:55	05/23/2013 20:52	SS
104-51-8	n-Butylbenzene	ND	U	mg/kg dry	0.0031	0.0061	1	EPA SW846-8260B	05/23/2013 10:55	05/23/2013 20:52	SS
103-65-1	n-Propylbenzene	ND	U	mg/kg dry	0.0031	0.0061	1	EPA SW846-8260B	05/23/2013 10:55	05/23/2013 20:52	SS
95-47-6	o-Xylene	ND	U	mg/kg dry	0.0031	0.0061	1	EPA SW846-8260B	05/23/2013 10:55	05/23/2013 20:52	SS
179601-23-1	p- & m- Xylenes	ND	U	mg/kg dry	0.0061	0.012	1	EPA SW846-8260B	05/23/2013 10:55	05/23/2013 20:52	SS
99-87-6	p-Isopropyltoluene	ND	U	mg/kg dry	0.0031	0.0061	1	EPA SW846-8260B	05/23/2013 10:55	05/23/2013 20:52	SS
135-98-8	sec-Butylbenzene	ND	U	mg/kg dry	0.0031	0.0061	1	EPA SW846-8260B	05/23/2013 10:55	05/23/2013 20:52	SS
100-42-5	Styrene	ND	U	mg/kg dry	0.0031	0.0061	1	EPA SW846-8260B	05/23/2013 10:55	05/23/2013 20:52	SS
98-06-6	tert-Butylbenzene	ND	U	mg/kg dry	0.0031	0.0061	1	EPA SW846-8260B	05/23/2013 10:55	05/23/2013 20:52	SS
127-18-4	Tetrachloroethylene	ND	U	mg/kg dry	0.0031	0.0061	1	EPA SW846-8260B	05/23/2013 10:55	05/23/2013 20:52	SS
108-88-3	Toluene	ND	U	mg/kg dry	0.0031	0.0061	1	EPA SW846-8260B	05/23/2013 10:55	05/23/2013 20:52	SS
156-60-5	trans-1,2-Dichloroethylene	ND	U	mg/kg dry	0.0031	0.0061	1	EPA SW846-8260B	05/23/2013 10:55	05/23/2013 20:52	SS
10061-02-6	trans-1,3-Dichloropropylene	ND	U	mg/kg dry	0.0031	0.0061	1	EPA SW846-8260B	05/23/2013 10:55	05/23/2013 20:52	SS
79-01-6	Trichloroethylene	ND	U	mg/kg dry	0.0031	0.0061	1	EPA SW846-8260B	05/23/2013 10:55	05/23/2013 20:52	SS
75-69-4	Trichlorofluoromethane	ND	U	mg/kg dry	0.0031	0.0061	1	EPA SW846-8260B	05/23/2013 10:55	05/23/2013 20:52	SS
75-01-4	Vinyl Chloride	ND	U	mg/kg dry	0.0031	0.0061	1	EPA SW846-8260B	05/23/2013 10:55	05/23/2013 20:52	SS
1330-20-7	Xylenes, Total	ND	U	mg/kg dry	0.0092	0.018	1	EPA SW846-8260B	05/23/2013 10:55	05/23/2013 20:52	SS
108-05-4	Vinyl acetate	ND	U	mg/kg dry	0.0031	0.0061	1	EPA SW846-8260B	05/23/2013 10:55	05/23/2013 20:52	SS

Sample Information

Client Sample ID: DUP-1 (052113) **York Sample ID:** 13E0744-11

York Project (SDG) No.	Client Project ID	Matrix	Collection Date/Time	Date Received
13E0744	170246501	Soil	May 21, 2013 3:00 pm	05/22/2013

Volatile Organics, 8260 List

Log-in Notes: **Sample Notes:**

Sample Prepared by Method: EPA 5035A

CAS No.	Parameter	Result	Flag	Units	MDL	RL	Dilution	Reference Method	Date/Time Prepared	Date/Time Analyzed	Analyst
	Surrogate Recoveries	**Result**		**Acceptance Range**							
17060-07-0	*Surrogate: 1,2-Dichloroethane-d4*	*104 %*		*73-130*							
460-00-4	*Surrogate: p-Bromofluorobenzene*	*122 %*		*72-127*							
2037-26-5	*Surrogate: Toluene-d8*	*107 %*		*84-117*							

Semi-Volatiles, 8270 Target List

Log-in Notes: **Sample Notes:**

Sample Prepared by Method: EPA 3550B

CAS No.	Parameter	Result	Flag	Units	MDL	RL	Dilution	Reference Method	Date/Time Prepared	Date/Time Analyzed	Analyst
83-32-9	Acenaphthene	ND	U	mg/kg dry	0.0699	0.193	1	EPA SW-846 8270C	05/24/2013 06:47	05/24/2013 23:04	SR
208-96-8	Acenaphthylene	ND	U	mg/kg dry	0.0927	0.193	1	EPA SW-846 8270C	05/24/2013 06:47	05/24/2013 23:04	SR
62-53-3	Aniline	ND	U	mg/kg dry	0.110	0.193	1	EPA SW-846 8270C	05/24/2013 06:47	05/24/2013 23:04	SR
120-12-7	Anthracene	ND	U	mg/kg dry	0.105	0.193	1	EPA SW-846 8270C	05/24/2013 06:47	05/24/2013 23:04	SR
56-55-3	Benzo(a)anthracene	**0.105**	J	mg/kg dry	0.0722	0.193	1	EPA SW-846 8270C	05/24/2013 06:47	05/24/2013 23:04	SR
50-32-8	Benzo(a)pyrene	**0.102**	J	mg/kg dry	0.0765	0.193	1	EPA SW-846 8270C	05/24/2013 06:47	05/24/2013 23:04	SR
205-99-2	Benzo(b)fluoranthene	ND	U	mg/kg dry	0.162	0.193	1	EPA SW-846 8270C	05/24/2013 06:47	05/24/2013 23:04	SR
191-24-2	Benzo(g,h,i)perylene	ND	U	mg/kg dry	0.0641	0.193	1	EPA SW-846 8270C	05/24/2013 06:47	05/24/2013 23:04	SR
100-51-6	Benzyl alcohol	ND	U	mg/kg dry	0.193	0.193	1	EPA SW-846 8270C	05/24/2013 06:47	05/24/2013 23:04	SR
207-08-9	Benzo(k)fluoranthene	ND	U	mg/kg dry	0.193	0.193	1	EPA SW-846 8270C	05/24/2013 06:47	05/24/2013 23:04	SR
85-68-7	Benzyl butyl phthalate	ND	U	mg/kg dry	0.107	0.193	1	EPA SW-846 8270C	05/24/2013 06:47	05/24/2013 23:04	SR
101-55-3	4-Bromophenyl phenyl ether	ND	U	mg/kg dry	0.0931	0.193	1	EPA SW-846 8270C	05/24/2013 06:47	05/24/2013 23:04	SR
59-50-7	4-Chloro-3-methylphenol	ND	U	mg/kg dry	0.130	0.193	1	EPA SW-846 8270C	05/24/2013 06:47	05/24/2013 23:04	SR
106-47-8	4-Chloroaniline	ND	U	mg/kg dry	0.0502	0.193	1	EPA SW-846 8270C	05/24/2013 06:47	05/24/2013 23:04	SR
111-91-1	Bis(2-chloroethoxy)methane	ND	U	mg/kg dry	0.0664	0.193	1	EPA SW-846 8270C	05/24/2013 06:47	05/24/2013 23:04	SR
111-44-4	Bis(2-chloroethyl)ether	ND	U	mg/kg dry	0.0985	0.193	1	EPA SW-846 8270C	05/24/2013 06:47	05/24/2013 23:04	SR
108-60-1	Bis(2-chloroisopropyl)ether	ND	U	mg/kg dry	0.0680	0.193	1	EPA SW-846 8270C	05/24/2013 06:47	05/24/2013 23:04	SR
117-81-7	Bis(2-ethylhexyl)phthalate	ND	U	mg/kg dry	0.133	0.193	1	EPA SW-846 8270C	05/24/2013 06:47	05/24/2013 23:04	SR
91-58-7	2-Chloronaphthalene	ND	U	mg/kg dry	0.104	0.193	1	EPA SW-846 8270C	05/24/2013 06:47	05/24/2013 23:04	SR
95-57-8	2-Chlorophenol	ND	U	mg/kg dry	0.0637	0.193	1	EPA SW-846 8270C	05/24/2013 06:47	05/24/2013 23:04	SR
7005-72-3	4-Chlorophenyl phenyl ether	ND	U	mg/kg dry	0.113	0.193	1	EPA SW-846 8270C	05/24/2013 06:47	05/24/2013 23:04	SR
218-01-9	Chrysene	**0.102**	J	mg/kg dry	0.0889	0.193	1	EPA SW-846 8270C	05/24/2013 06:47	05/24/2013 23:04	SR
53-70-3	Dibenzo(a,h)anthracene	ND	U	mg/kg dry	0.0777	0.193	1	EPA SW-846 8270C	05/24/2013 06:47	05/24/2013 23:04	SR
132-64-9	Dibenzofuran	ND	U	mg/kg dry	0.0900	0.193	1	EPA SW-846 8270C	05/24/2013 06:47	05/24/2013 23:04	SR
84-74-2	Di-n-butyl phthalate	ND	U	mg/kg dry	0.0784	0.193	1	EPA SW-846 8270C	05/24/2013 06:47	05/24/2013 23:04	SR
95-50-1	1,2-Dichlorobenzene	ND	U	mg/kg dry	0.126	0.193	1	EPA SW-846 8270C	05/24/2013 06:47	05/24/2013 23:04	SR

Sample Information

Client Sample ID: DUP-1 (052113) **York Sample ID:** 13E0744-11

York Project (SDG) No.	Client Project ID	Matrix	Collection Date/Time	Date Received
13E0744	170246501	Soil	May 21, 2013 3:00 pm	05/22/2013

Semi-Volatiles, 8270 Target List **Log-in Notes:** **Sample Notes:**

Sample Prepared by Method: EPA 3550B

CAS No.	Parameter	Result	Flag	Units	MDL	RL	Dilution	Reference Method	Date/Time Prepared	Date/Time Analyzed	Analyst
106-46-7	1,4-Dichlorobenzene	ND	U	mg/kg dry	0.119	0.193	1	EPA SW-846 8270C	05/24/2013 06:47	05/24/2013 23:04	SR
541-73-1	1,3-Dichlorobenzene	ND	U	mg/kg dry	0.0610	0.193	1	EPA SW-846 8270C	05/24/2013 06:47	05/24/2013 23:04	SR
91-94-1	3,3'-Dichlorobenzidine	ND	U	mg/kg dry	0.101	0.193	1	EPA SW-846 8270C	05/24/2013 06:47	05/24/2013 23:04	SR
120-83-2	2,4-Dichlorophenol	ND	U	mg/kg dry	0.158	0.193	1	EPA SW-846 8270C	05/24/2013 06:47	05/24/2013 23:04	SR
84-66-2	Diethyl phthalate	ND	U	mg/kg dry	0.121	0.193	1	EPA SW-846 8270C	05/24/2013 06:47	05/24/2013 23:04	SR
105-67-9	2,4-Dimethylphenol	ND	U	mg/kg dry	0.135	0.193	1	EPA SW-846 8270C	05/24/2013 06:47	05/24/2013 23:04	SR
131-11-3	Dimethyl phthalate	ND	U	mg/kg dry	0.0862	0.193	1	EPA SW-846 8270C	05/24/2013 06:47	05/24/2013 23:04	SR
88-74-4	2-Nitroaniline	ND	U	mg/kg dry	0.168	0.193	1	EPA SW-846 8270C	05/24/2013 06:47	05/24/2013 23:04	SR
534-52-1	4,6-Dinitro-2-methylphenol	ND	U	mg/kg dry	0.243	0.386	1	EPA SW-846 8270C	05/24/2013 06:47	05/24/2013 23:04	SR
51-28-5	2,4-Dinitrophenol	ND	U	mg/kg dry	0.162	0.386	1	EPA SW-846 8270C	05/24/2013 06:47	05/24/2013 23:04	SR
606-20-2	2,6-Dinitrotoluene	ND	U	mg/kg dry	0.0993	0.193	1	EPA SW-846 8270C	05/24/2013 06:47	05/24/2013 23:04	SR
121-14-2	2,4-Dinitrotoluene	ND	U	mg/kg dry	0.0854	0.193	1	EPA SW-846 8270C	05/24/2013 06:47	05/24/2013 23:04	SR
117-84-0	Di-n-octyl phthalate	ND	U	mg/kg dry	0.193	0.193	1	EPA SW-846 8270C	05/24/2013 06:47	05/24/2013 23:04	SR
206-44-0	Fluoranthene	**0.204**		mg/kg dry	0.113	0.193	1	EPA SW-846 8270C	05/24/2013 06:47	05/24/2013 23:04	SR
86-73-7	Fluorene	ND	U	mg/kg dry	0.0927	0.193	1	EPA SW-846 8270C	05/24/2013 06:47	05/24/2013 23:04	SR
118-74-1	Hexachlorobenzene	ND	U	mg/kg dry	0.114	0.193	1	EPA SW-846 8270C	05/24/2013 06:47	05/24/2013 23:04	SR
87-68-3	Hexachlorobutadiene	ND	U	mg/kg dry	0.0653	0.193	1	EPA SW-846 8270C	05/24/2013 06:47	05/24/2013 23:04	SR
77-47-4	Hexachlorocyclopentadiene	ND	U	mg/kg dry	0.144	0.193	1	EPA SW-846 8270C	05/24/2013 06:47	05/24/2013 23:04	SR
67-72-1	Hexachloroethane	ND	U	mg/kg dry	0.0552	0.193	1	EPA SW-846 8270C	05/24/2013 06:47	05/24/2013 23:04	SR
193-39-5	Indeno(1,2,3-cd)pyrene	ND	U	mg/kg dry	0.0881	0.193	1	EPA SW-846 8270C	05/24/2013 06:47	05/24/2013 23:04	SR
78-59-1	Isophorone	ND	U	mg/kg dry	0.0664	0.193	1	EPA SW-846 8270C	05/24/2013 06:47	05/24/2013 23:04	SR
91-57-6	2-Methylnaphthalene	ND	U	mg/kg dry	0.148	0.193	1	EPA SW-846 8270C	05/24/2013 06:47	05/24/2013 23:04	SR
95-48-7	2-Methylphenol	ND	U	mg/kg dry	0.0734	0.193	1	EPA SW-846 8270C	05/24/2013 06:47	05/24/2013 23:04	SR
65794-96-9	3- & 4-Methylphenols	ND	U	mg/kg dry	0.0838	0.193	1	EPA SW-846 8270C	05/24/2013 06:47	05/24/2013 23:04	SR
91-20-3	Naphthalene	ND	U	mg/kg dry	0.0475	0.193	1	EPA SW-846 8270C	05/24/2013 06:47	05/24/2013 23:04	SR
99-09-2	3-Nitroaniline	ND	U	mg/kg dry	0.192	0.193	1	EPA SW-846 8270C	05/24/2013 06:47	05/24/2013 23:04	SR
100-01-6	4-Nitroaniline	ND	U	mg/kg dry	0.0800	0.193	1	EPA SW-846 8270C	05/24/2013 06:47	05/24/2013 23:04	SR
98-95-3	Nitrobenzene	ND	U	mg/kg dry	0.0568	0.193	1	EPA SW-846 8270C	05/24/2013 06:47	05/24/2013 23:04	SR
100-02-7	4-Nitrophenol	ND	U	mg/kg dry	0.0726	0.193	1	EPA SW-846 8270C	05/24/2013 06:47	05/24/2013 23:04	SR
88-75-5	2-Nitrophenol	ND	U	mg/kg dry	0.0525	0.193	1	EPA SW-846 8270C	05/24/2013 06:47	05/24/2013 23:04	SR
621-64-7	N-nitroso-di-n-propylamine	ND	U	mg/kg dry	0.0645	0.193	1	EPA SW-846 8270C	05/24/2013 06:47	05/24/2013 23:04	SR
62-75-9	N-Nitrosodimethylamine	ND	U	mg/kg dry	0.0792	0.193	1	EPA SW-846 8270C	05/24/2013 06:47	05/24/2013 23:04	SR

Sample Information

Client Sample ID: DUP-1 (052113) **York Sample ID:** 13E0744-11

York Project (SDG) No.	Client Project ID	Matrix	Collection Date/Time	Date Received
13E0744	170246501	Soil	May 21, 2013 3:00 pm	05/22/2013

Semi-Volatiles, 8270 Target List

Log-in Notes: **Sample Notes:**

Sample Prepared by Method: EPA 3550B

CAS No.	Parameter	Result	Flag	Units	MDL	RL	Dilution	Reference Method	Date/Time Prepared	Date/Time Analyzed	Analyst
86-30-6	N-Nitrosodiphenylamine	ND	U	mg/kg dry	0.0873	0.193	1	EPA SW-846 8270C	05/24/2013 06:47	05/24/2013 23:04	SR
87-86-5	Pentachlorophenol	ND	U	mg/kg dry	0.146	0.193	1	EPA SW-846 8270C	05/24/2013 06:47	05/24/2013 23:04	SR
85-01-8	Phenanthrene	**0.107**	J	mg/kg dry	0.101	0.193	1	EPA SW-846 8270C	05/24/2013 06:47	05/24/2013 23:04	SR
108-95-2	Phenol	ND	U	mg/kg dry	0.0834	0.193	1	EPA SW-846 8270C	05/24/2013 06:47	05/24/2013 23:04	SR
129-00-0	Pyrene	**0.143**	J	mg/kg dry	0.0788	0.193	1	EPA SW-846 8270C	05/24/2013 06:47	05/24/2013 23:04	SR
110-86-1	Pyridine	ND	U	mg/kg dry	0.136	0.193	1	EPA SW-846 8270C	05/24/2013 06:47	05/24/2013 23:04	SR
120-82-1	1,2,4-Trichlorobenzene	ND	U	mg/kg dry	0.0699	0.193	1	EPA SW-846 8270C	05/24/2013 06:47	05/24/2013 23:04	SR
95-95-4	2,4,5-Trichlorophenol	ND	U	mg/kg dry	0.150	0.193	1	EPA SW-846 8270C	05/24/2013 06:47	05/24/2013 23:04	SR
88-06-2	2,4,6-Trichlorophenol	ND	U	mg/kg dry	0.0981	0.193	1	EPA SW-846 8270C	05/24/2013 06:47	05/24/2013 23:04	SR

	Surrogate Recoveries	Result	Acceptance Range
5175-83-7	*Surrogate: 2,4,6-Tribromophenol*	*79.8 %*	*15-110*
321-60-8	*Surrogate: 2-Fluorobiphenyl*	*63.1 %*	*30-130*
367-12-4	*Surrogate: 2-Fluorophenol*	*57.2 %*	*15-110*
4165-60-0	*Surrogate: Nitrobenzene-d5*	*62.1 %*	*30-130*
4165-62-2	*Surrogate: Phenol-d5*	*62.7 %*	*15-110*
1718-51-0	*Surrogate: Terphenyl-d14*	*59.5 %*	*30-130*

Pesticides/PCBs, EPA 8081/8082 List

Log-in Notes: **Sample Notes:**

Sample Prepared by Method: EPA 3550B

CAS No.	Parameter	Result	Flag	Units	MDL	RL	Dilution	Reference Method	Date/Time Prepared	Date/Time Analyzed	Analyst
8001-35-2	Toxaphene	ND	U	mg/kg dry	0.0968	0.0968	5	EPA SW 846-8081/8082	05/24/2013 08:59	05/28/2013 15:02	JW
72-43-5	Methoxychlor	ND	U	mg/kg dry	0.00956	0.00956	5	EPA SW 846-8081/8082	05/24/2013 08:59	05/28/2013 15:02	JW
1024-57-3	Heptachlor epoxide	ND	U	mg/kg dry	0.00191	0.00191	5	EPA SW 846-8081/8082	05/24/2013 08:59	05/28/2013 15:02	JW
76-44-8	Heptachlor	ND	U	mg/kg dry	0.00191	0.00191	5	EPA SW 846-8081/8082	05/24/2013 08:59	05/28/2013 15:02	JW
58-89-9	gamma-BHC (Lindane)	ND	U	mg/kg dry	0.00191	0.00191	5	EPA SW 846-8081/8082	05/24/2013 08:59	05/28/2013 15:02	JW
53494-70-5	Endrin ketone	ND	U	mg/kg dry	0.00191	0.00191	5	EPA SW 846-8081/8082	05/24/2013 08:59	05/28/2013 15:02	JW
7421-93-4	Endrin aldehyde	ND	U	mg/kg dry	0.00191	0.00191	5	EPA SW 846-8081/8082	05/24/2013 08:59	05/28/2013 15:02	JW
72-20-8	Endrin	ND	U	mg/kg dry	0.00191	0.00191	5	EPA SW 846-8081/8082	05/24/2013 08:59	05/28/2013 15:02	JW
1031-07-8	Endosulfan sulfate	ND	U	mg/kg dry	0.00191	0.00191	5	EPA SW 846-8081/8082	05/24/2013 08:59	05/28/2013 15:02	JW
33213-65-9	Endosulfan II	ND	U	mg/kg dry	0.00191	0.00191	5	EPA SW 846-8081/8082	05/24/2013 08:59	05/28/2013 15:02	JW
959-98-8	Endosulfan I	ND	U	mg/kg dry	0.00191	0.00191	5	EPA SW 846-8081/8082	05/24/2013 08:59	05/28/2013 15:02	JW
60-57-1	Dieldrin	ND	U	mg/kg dry	0.00191	0.00191	5	EPA SW 846-8081/8082	05/24/2013 08:59	05/28/2013 15:02	JW
319-86-8	delta-BHC	ND	U	mg/kg dry	0.00191	0.00191	5	EPA SW 846-8081/8082	05/24/2013 08:59	05/28/2013 15:02	JW
57-74-9	Chlordane, total	ND	U	mg/kg dry	0.00765	0.00765	5	EPA SW 846-8081/8082	05/24/2013 08:59	05/28/2013 15:02	JW
319-85-7	beta-BHC	ND	U	mg/kg dry	0.00191	0.00191	5	EPA SW 846-8081/8082	05/24/2013 08:59	05/28/2013 15:02	JW

Sample Information

Client Sample ID: DUP-1 (052113) **York Sample ID:** 13E0744-11

York Project (SDG) No.	Client Project ID	Matrix	Collection Date/Time	Date Received
13E0744	170246501	Soil	May 21, 2013 3:00 pm	05/22/2013

Pesticides/PCBs, EPA 8081/8082 List

Log-in Notes: **Sample Notes:**

Sample Prepared by Method: EPA 3550B

CAS No.	Parameter	Result	Flag	Units	MDL	RL	Dilution	Reference Method	Date/Time Prepared	Date/Time Analyzed	Analyst
319-84-6	alpha-BHC	ND	U	mg/kg dry	0.00191	0.00191	5	EPA SW 846-8081/8082	05/24/2013 08:59	05/28/2013 15:02	JW
309-00-2	Aldrin	ND	U	mg/kg dry	0.00191	0.00191	5	EPA SW 846-8081/8082	05/24/2013 08:59	05/28/2013 15:02	JW
50-29-3	4,4'-DDT	ND	U	mg/kg dry	0.00191	0.00191	5	EPA SW 846-8081/8082	05/24/2013 08:59	05/28/2013 15:02	JW
72-55-9	4,4'-DDE	ND	U	mg/kg dry	0.00191	0.00191	5	EPA SW 846-8081/8082	05/24/2013 08:59	05/28/2013 15:02	JW
72-54-8	4,4'-DDD	ND	U	mg/kg dry	0.00191	0.00191	5	EPA SW 846-8081/8082	05/24/2013 08:59	05/28/2013 15:02	JW
11096-82-5	Aroclor 1260	ND	U	mg/kg dry	0.0197	0.0197	1	EPA SW 846-8081/8082	05/24/2013 08:59	05/28/2013 16:19	JW
11097-69-1	Aroclor 1254	ND	U	mg/kg dry	0.0197	0.0197	1	EPA SW 846-8081/8082	05/24/2013 08:59	05/28/2013 16:19	JW
12672-29-6	Aroclor 1248	ND	U	mg/kg dry	0.0197	0.0197	1	EPA SW 846-8081/8082	05/24/2013 08:59	05/28/2013 16:19	JW
53469-21-9	Aroclor 1242	ND	U	mg/kg dry	0.0197	0.0197	1	EPA SW 846-8081/8082	05/24/2013 08:59	05/28/2013 16:19	JW
11141-16-5	Aroclor 1232	ND	U	mg/kg dry	0.0197	0.0197	1	EPA SW 846-8081/8082	05/24/2013 08:59	05/28/2013 16:19	JW
11104-28-2	Aroclor 1221	ND	U	mg/kg dry	0.0197	0.0197	1	EPA SW 846-8081/8082	05/24/2013 08:59	05/28/2013 16:19	JW
12674-11-2	Aroclor 1016	ND	U	mg/kg dry	0.0197	0.0197	1	EPA SW 846-8081/8082	05/24/2013 08:59	05/28/2013 16:19	JW
1336-36-3	Total PCBs	ND	U	mg/kg dry	0.00788	0.0197	1	EPA SW 846-8081/8082	05/24/2013 08:59	05/28/2013 16:19	JW

	Surrogate Recoveries	Result	Acceptance Range
877-09-8	*Surrogate: Tetrachloro-m-xylene*	*58.9 %*	*30-150*
2051-24-3	*Surrogate: Decachlorobiphenyl*	*47.9 %*	*30-150*

Metals, Target Analyte

Log-in Notes: **Sample Notes:**

Sample Prepared by Method: EPA 3050B

CAS No.	Parameter	Result	Flag	Units	MDL	RL	Dilution	Reference Method	Date/Time Prepared	Date/Time Analyzed	Analyst
7429-90-5	Aluminum	**14500**		mg/kg dry	1.18	2.32	1	EPA SW846-6010B	05/23/2013 16:16	05/23/2013 21:44	MW
7440-36-0	Antimony	ND	U	mg/kg dry	0.255	0.579	1	EPA SW846-6010B	05/23/2013 16:16	05/23/2013 21:44	MW
7440-38-2	Arsenic	**4.60**		mg/kg dry	0.394	1.16	1	EPA SW846-6010B	05/23/2013 16:16	05/23/2013 21:44	MW
7440-39-3	Barium	**89.6**		mg/kg dry	0.151	0.579	1	EPA SW846-6010B	05/23/2013 16:16	05/23/2013 21:44	MW
7440-41-7	Beryllium	ND	U	mg/kg dry	0.116	0.116	1	EPA SW846-6010B	05/23/2013 16:16	05/23/2013 21:44	MW
7440-43-9	Cadmium	ND	U	mg/kg dry	0.116	0.579	1	EPA SW846-6010B	05/23/2013 16:16	05/23/2013 21:44	MW
7440-70-2	Calcium	**1940**		mg/kg dry	0.046	5.79	1	EPA SW846-6010B	05/23/2013 16:16	05/23/2013 21:44	MW
7440-47-3	Chromium	**28.7**		mg/kg dry	0.139	0.579	1	EPA SW846-6010B	05/23/2013 16:16	05/23/2013 21:44	MW
7440-48-4	Cobalt	**9.43**		mg/kg dry	0.093	0.579	1	EPA SW846-6010B	05/23/2013 16:16	05/23/2013 21:44	MW
7440-50-8	Copper	**18.6**		mg/kg dry	0.139	0.579	1	EPA SW846-6010B	05/23/2013 16:16	05/23/2013 21:44	MW
7439-89-6	Iron	**20200**		mg/kg dry	0.753	2.32	1	EPA SW846-6010B	05/23/2013 16:16	05/23/2013 21:44	MW
7439-92-1	Lead	**143**		mg/kg dry	0.197	0.348	1	EPA SW846-6010B	05/23/2013 16:16	05/23/2013 21:44	MW
7439-95-4	Magnesium	**5040**		mg/kg dry	0.522	5.79	1	EPA SW846-6010B	05/23/2013 16:16	05/23/2013 21:44	MW
7439-96-5	Manganese	**443**		mg/kg dry	0.127	1.16	1	EPA SW846-6010B	05/23/2013 16:16	05/23/2013 21:44	MW
7440-02-0	Nickel	**25.2**		mg/kg dry	0.151	0.579	1	EPA SW846-6010B	05/23/2013 16:16	05/23/2013 21:44	MW

Sample Information

Client Sample ID: DUP-1 (052113) **York Sample ID:** 13E0744-11

York Project (SDG) No.	Client Project ID	Matrix	Collection Date/Time	Date Received
13E0744	170246501	Soil	May 21, 2013 3:00 pm	05/22/2013

Metals, Target Analyte

Log-in Notes: **Sample Notes:**

Sample Prepared by Method: EPA 3050B

CAS No.	Parameter	Result	Flag	Units	MDL	RL	Dilution	Reference Method	Date/Time Prepared	Date/Time Analyzed	Analyst
7440-09-7	Potassium	**1040**		mg/kg dry	3.92	11.6	1	EPA SW846-6010B	05/23/2013 16:16	05/23/2013 21:44	MW
7782-49-2	Selenium	**1.25**		mg/kg dry	0.579	0.579	1	EPA SW846-6010B	05/23/2013 16:16	05/23/2013 21:44	MW
7440-22-4	Silver	ND	U	mg/kg dry	0.116	0.579	1	EPA SW846-6010B	05/23/2013 16:16	05/23/2013 21:44	MW
7440-23-5	Sodium	**123**	B	mg/kg dry	6.11	11.6	1	EPA SW846-6010B	05/23/2013 16:16	05/23/2013 21:44	MW
7440-28-0	Thallium	ND	U	mg/kg dry	0.371	0.579	1	EPA SW846-6010B	05/23/2013 16:16	05/23/2013 21:44	MW
7440-62-2	Vanadium	**31.8**		mg/kg dry	0.127	0.579	1	EPA SW846-6010B	05/23/2013 16:16	05/23/2013 21:44	MW
7440-66-6	Zinc	**84.2**		mg/kg dry	0.104	0.579	1	EPA SW846-6010B	05/23/2013 16:16	05/23/2013 21:44	MW

Mercury by 7470/7471

Log-in Notes: **Sample Notes:**

Sample Prepared by Method: EPA SW846-7471

CAS No.	Parameter	Result	Flag	Units	MDL	RL	Dilution	Reference Method	Date/Time Prepared	Date/Time Analyzed	Analyst
7439-97-6	Mercury	ND	U	mg/kg dry	0.0382	0.0382	1	EPA SW846-7471	05/24/2013 10:58	05/24/2013 18:33	AA

Total Solids

Log-in Notes: **Sample Notes:**

Sample Prepared by Method: % Solids Prep

CAS No.	Parameter	Result	Flag	Units	MDL	RL	Dilution	Reference Method	Date/Time Prepared	Date/Time Analyzed	Analyst
solids	% Solids	**86.3**		%	0.100	0.100	1	SM 2540G	05/23/2013 09:08	05/23/2013 12:26	AMC

Sample Information

Client Sample ID: TB_052113 **York Sample ID:** 13E0744-12

York Project (SDG) No.	Client Project ID	Matrix	Collection Date/Time	Date Received
13E0744	170246501	Water	May 21, 2013 3:00 pm	05/22/2013

Volatile Organics, 8260 List

Log-in Notes: **Sample Notes:**

Sample Prepared by Method: EPA 5030B

CAS No.	Parameter	Result	Flag	Units	MDL	RL	Dilution	Reference Method	Date/Time Prepared	Date/Time Analyzed	Analyst
630-20-6	1,1,1,2-Tetrachloroethane	ND	U	ug/L	2.5	5.0	1	EPA SW846-8260B	05/23/2013 16:30	05/24/2013 03:01	SS
71-55-6	1,1,1-Trichloroethane	ND	U	ug/L	2.5	5.0	1	EPA SW846-8260B	05/23/2013 16:30	05/24/2013 03:01	SS
79-34-5	1,1,2,2-Tetrachloroethane	ND	U	ug/L	2.5	5.0	1	EPA SW846-8260B	05/23/2013 16:30	05/24/2013 03:01	SS
76-13-1	,1,2-Trichloro-1,2,2-trifluoroethane (Freon 113	ND	U	ug/L	2.5	5.0	1	EPA SW846-8260B	05/23/2013 16:30	05/24/2013 03:01	SS
79-00-5	1,1,2-Trichloroethane	ND	U	ug/L	2.5	5.0	1	EPA SW846-8260B	05/23/2013 16:30	05/24/2013 03:01	SS
75-34-3	1,1-Dichloroethane	ND	U	ug/L	2.5	5.0	1	EPA SW846-8260B	05/23/2013 16:30	05/24/2013 03:01	SS
75-35-4	1,1-Dichloroethylene	ND	U	ug/L	2.5	5.0	1	EPA SW846-8260B	05/23/2013 16:30	05/24/2013 03:01	SS
563-58-6	1,1-Dichloropropylene	ND	U	ug/L	2.5	5.0	1	EPA SW846-8260B	05/23/2013 16:30	05/24/2013 03:01	SS
87-61-6	1,2,3-Trichlorobenzene	ND	U	ug/L	2.5	5.0	1	EPA SW846-8260B	05/23/2013 16:30	05/24/2013 03:01	SS

Sample Information

Client Sample ID: TB_052113 **York Sample ID:** 13E0744-12

York Project (SDG) No.	Client Project ID	Matrix	Collection Date/Time	Date Received
13E0744	170246501	Water	May 21, 2013 3:00 pm	05/22/2013

Volatile Organics, 8260 List

Log-in Notes:

Sample Notes:

Sample Prepared by Method: EPA 5030B

CAS No.	Parameter	Result	Flag	Units	MDL	RL	Dilution	Reference Method	Date/Time Prepared	Date/Time Analyzed	Analyst
96-18-4	1,2,3-Trichloropropane	ND	U	ug/L	2.5	5.0	1	EPA SW846-8260B	05/23/2013 16:30	05/24/2013 03:01	SS
120-82-1	1,2,4-Trichlorobenzene	ND	U	ug/L	2.5	5.0	1	EPA SW846-8260B	05/23/2013 16:30	05/24/2013 03:01	SS
95-63-6	1,2,4-Trimethylbenzene	ND	U	ug/L	2.5	5.0	1	EPA SW846-8260B	05/23/2013 16:30	05/24/2013 03:01	SS
96-12-8	1,2-Dibromo-3-chloropropane	ND	U	ug/L	2.5	5.0	1	EPA SW846-8260B	05/23/2013 16:30	05/24/2013 03:01	SS
106-93-4	1,2-Dibromoethane	ND	U	ug/L	2.5	5.0	1	EPA SW846-8260B	05/23/2013 16:30	05/24/2013 03:01	SS
95-50-1	1,2-Dichlorobenzene	ND	U	ug/L	2.5	5.0	1	EPA SW846-8260B	05/23/2013 16:30	05/24/2013 03:01	SS
107-06-2	1,2-Dichloroethane	ND	U	ug/L	2.5	5.0	1	EPA SW846-8260B	05/23/2013 16:30	05/24/2013 03:01	SS
78-87-5	1,2-Dichloropropane	ND	U	ug/L	2.5	5.0	1	EPA SW846-8260B	05/23/2013 16:30	05/24/2013 03:01	SS
108-67-8	1,3,5-Trimethylbenzene	ND	U	ug/L	2.5	5.0	1	EPA SW846-8260B	05/23/2013 16:30	05/24/2013 03:01	SS
541-73-1	1,3-Dichlorobenzene	ND	U	ug/L	2.5	5.0	1	EPA SW846-8260B	05/23/2013 16:30	05/24/2013 03:01	SS
142-28-9	1,3-Dichloropropane	ND	U	ug/L	2.5	5.0	1	EPA SW846-8260B	05/23/2013 16:30	05/24/2013 03:01	SS
106-46-7	1,4-Dichlorobenzene	ND	U	ug/L	2.5	5.0	1	EPA SW846-8260B	05/23/2013 16:30	05/24/2013 03:01	SS
594-20-7	2,2-Dichloropropane	ND	U	ug/L	2.5	5.0	1	EPA SW846-8260B	05/23/2013 16:30	05/24/2013 03:01	SS
78-93-3	2-Butanone	ND	U	ug/L	2.5	5.0	1	EPA SW846-8260B	05/23/2013 16:30	05/24/2013 03:01	SS
95-49-8	2-Chlorotoluene	ND	U	ug/L	2.5	5.0	1	EPA SW846-8260B	05/23/2013 16:30	05/24/2013 03:01	SS
106-43-4	4-Chlorotoluene	ND	U	ug/L	2.5	5.0	1	EPA SW846-8260B	05/23/2013 16:30	05/24/2013 03:01	SS
67-64-1	Acetone	ND	U	ug/L	2.5	5.0	1	EPA SW846-8260B	05/23/2013 16:30	05/24/2013 03:01	SS
71-43-2	Benzene	ND	U	ug/L	2.5	5.0	1	EPA SW846-8260B	05/23/2013 16:30	05/24/2013 03:01	SS
108-86-1	Bromobenzene	ND	U	ug/L	2.5	5.0	1	EPA SW846-8260B	05/23/2013 16:30	05/24/2013 03:01	SS
74-97-5	Bromochloromethane	ND	U	ug/L	2.5	5.0	1	EPA SW846-8260B	05/23/2013 16:30	05/24/2013 03:01	SS
75-27-4	Bromodichloromethane	ND	U	ug/L	2.5	5.0	1	EPA SW846-8260B	05/23/2013 16:30	05/24/2013 03:01	SS
75-25-2	Bromoform	ND	U	ug/L	2.5	5.0	1	EPA SW846-8260B	05/23/2013 16:30	05/24/2013 03:01	SS
74-83-9	Bromomethane	ND	U	ug/L	2.5	5.0	1	EPA SW846-8260B	05/23/2013 16:30	05/24/2013 03:01	SS
56-23-5	Carbon tetrachloride	ND	U	ug/L	2.5	5.0	1	EPA SW846-8260B	05/23/2013 16:30	05/24/2013 03:01	SS
108-90-7	Chlorobenzene	ND	U	ug/L	2.5	5.0	1	EPA SW846-8260B	05/23/2013 16:30	05/24/2013 03:01	SS
75-00-3	Chloroethane	ND	U	ug/L	2.5	5.0	1	EPA SW846-8260B	05/23/2013 16:30	05/24/2013 03:01	SS
67-66-3	Chloroform	ND	U	ug/L	2.5	5.0	1	EPA SW846-8260B	05/23/2013 16:30	05/24/2013 03:01	SS
74-87-3	Chloromethane	ND	U	ug/L	2.5	5.0	1	EPA SW846-8260B	05/23/2013 16:30	05/24/2013 03:01	SS
156-59-2	cis-1,2-Dichloroethylene	ND	U	ug/L	2.5	5.0	1	EPA SW846-8260B	05/23/2013 16:30	05/24/2013 03:01	SS
10061-01-5	cis-1,3-Dichloropropylene	ND	U	ug/L	2.5	5.0	1	EPA SW846-8260B	05/23/2013 16:30	05/24/2013 03:01	SS
124-48-1	Dibromochloromethane	ND	U	ug/L	2.5	5.0	1	EPA SW846-8260B	05/23/2013 16:30	05/24/2013 03:01	SS
74-95-3	Dibromomethane	ND	U	ug/L	2.5	5.0	1	EPA SW846-8260B	05/23/2013 16:30	05/24/2013 03:01	SS

Sample Information

Client Sample ID: TB_052113 **York Sample ID:** 13E0744-12

York Project (SDG) No.	Client Project ID	Matrix	Collection Date/Time	Date Received
13E0744	170246501	Water	May 21, 2013 3:00 pm	05/22/2013

Volatile Organics, 8260 List

Log-in Notes:

Sample Notes:

Sample Prepared by Method: EPA 5030B

CAS No.	Parameter	Result	Flag	Units	MDL	RL	Dilution	Reference Method	Date/Time Prepared	Date/Time Analyzed	Analyst
75-71-8	Dichlorodifluoromethane	ND	U	ug/L	2.5	5.0	1	EPA SW846-8260B	05/23/2013 16:30	05/24/2013 03:01	SS
100-41-4	Ethyl Benzene	ND	U	ug/L	2.5	5.0	1	EPA SW846-8260B	05/23/2013 16:30	05/24/2013 03:01	SS
87-68-3	Hexachlorobutadiene	ND	U	ug/L	2.5	5.0	1	EPA SW846-8260B	05/23/2013 16:30	05/24/2013 03:01	SS
98-82-8	Isopropylbenzene	ND	U	ug/L	2.5	5.0	1	EPA SW846-8260B	05/23/2013 16:30	05/24/2013 03:01	SS
1634-04-4	Methyl tert-butyl ether (MTBE)	ND	U	ug/L	2.5	5.0	1	EPA SW846-8260B	05/23/2013 16:30	05/24/2013 03:01	SS
75-09-2	Methylene chloride	ND	U	ug/L	2.5	5.0	1	EPA SW846-8260B	05/23/2013 16:30	05/24/2013 03:01	SS
91-20-3	Naphthalene	ND	U	ug/L	2.5	5.0	1	EPA SW846-8260B	05/23/2013 16:30	05/24/2013 03:01	SS
104-51-8	n-Butylbenzene	ND	U	ug/L	2.5	5.0	1	EPA SW846-8260B	05/23/2013 16:30	05/24/2013 03:01	SS
103-65-1	n-Propylbenzene	ND	U	ug/L	2.5	5.0	1	EPA SW846-8260B	05/23/2013 16:30	05/24/2013 03:01	SS
95-47-6	o-Xylene	ND	U	ug/L	2.5	5.0	1	EPA SW846-8260B	05/23/2013 16:30	05/24/2013 03:01	SS
179601-23-1	p- & m- Xylenes	ND	U	ug/L	5.0	10	1	EPA SW846-8260B	05/23/2013 16:30	05/24/2013 03:01	SS
99-87-6	p-Isopropyltoluene	ND	U	ug/L	2.5	5.0	1	EPA SW846-8260B	05/23/2013 16:30	05/24/2013 03:01	SS
135-98-8	sec-Butylbenzene	ND	U	ug/L	2.5	5.0	1	EPA SW846-8260B	05/23/2013 16:30	05/24/2013 03:01	SS
100-42-5	Styrene	ND	U	ug/L	2.5	5.0	1	EPA SW846-8260B	05/23/2013 16:30	05/24/2013 03:01	SS
98-06-6	tert-Butylbenzene	ND	U	ug/L	2.5	5.0	1	EPA SW846-8260B	05/23/2013 16:30	05/24/2013 03:01	SS
127-18-4	Tetrachloroethylene	ND	U	ug/L	2.5	5.0	1	EPA SW846-8260B	05/23/2013 16:30	05/24/2013 03:01	SS
108-88-3	Toluene	ND	U	ug/L	2.5	5.0	1	EPA SW846-8260B	05/23/2013 16:30	05/24/2013 03:01	SS
156-60-5	trans-1,2-Dichloroethylene	ND	U	ug/L	2.5	5.0	1	EPA SW846-8260B	05/23/2013 16:30	05/24/2013 03:01	SS
10061-02-6	trans-1,3-Dichloropropylene	ND	U	ug/L	2.5	5.0	1	EPA SW846-8260B	05/23/2013 16:30	05/24/2013 03:01	SS
79-01-6	Trichloroethylene	ND	U	ug/L	2.5	5.0	1	EPA SW846-8260B	05/23/2013 16:30	05/24/2013 03:01	SS
75-69-4	Trichlorofluoromethane	ND	U	ug/L	2.5	5.0	1	EPA SW846-8260B	05/23/2013 16:30	05/24/2013 03:01	SS
75-01-4	Vinyl Chloride	ND	U	ug/L	2.5	5.0	1	EPA SW846-8260B	05/23/2013 16:30	05/24/2013 03:01	SS
1330-20-7	Xylenes, Total	ND	U	ug/L	7.5	15	1	EPA SW846-8260B	05/23/2013 16:30	05/24/2013 03:01	SS
108-05-4	Vinyl acetate	ND	U	ug/L	2.5	5.0	1	EPA SW846-8260B	05/23/2013 16:30	05/24/2013 03:01	SS

	Surrogate Recoveries	Result	Acceptance Range
17060-07-0	*Surrogate: 1,2-Dichloroethane-d4*	*101 %*	*72.6-129*
460-00-4	*Surrogate: p-Bromofluorobenzene*	*109 %*	*63.5-145*
2037-26-5	*Surrogate: Toluene-d8*	*99.0 %*	*81.2-127*

Analytical Batch Summary

Batch ID: BE31060 **Preparation Method:** % Solids Prep **Prepared By:** AMC

YORK Sample ID	Client Sample ID	Preparation Date
13E0744-01	MW-5 (0-2)	05/23/13
13E0744-02	MW-5 (6-8)	05/23/13
13E0744-03	LG-20 (0-2)	05/23/13
13E0744-04	LG-20 (22-24)	05/23/13
13E0744-05	LG-21 (0-2)	05/23/13
13E0744-06	LG-21 (20-22)	05/23/13
13E0744-07	MW-10 (1-3)	05/23/13
13E0744-08	MW-10 (32-34)	05/23/13
13E0744-09	LG-19 (0-2)	05/23/13
13E0744-10	LG-19 (26-28)	05/23/13
13E0744-11	DUP-1 (052113)	05/23/13

Batch ID: BE31070 **Preparation Method:** EPA 5035A **Prepared By:** EKM

YORK Sample ID	Client Sample ID	Preparation Date
13E0744-01	MW-5 (0-2)	05/23/13
13E0744-02	MW-5 (6-8)	05/23/13
13E0744-03	LG-20 (0-2)	05/23/13
13E0744-04	LG-20 (22-24)	05/23/13
13E0744-05	LG-21 (0-2)	05/23/13
13E0744-06	LG-21 (20-22)	05/23/13
13E0744-07	MW-10 (1-3)	05/23/13
13E0744-08	MW-10 (32-34)	05/23/13
13E0744-10	LG-19 (26-28)	05/23/13
13E0744-11	DUP-1 (052113)	05/23/13
BE31070-BLK1	Blank	05/23/13
BE31070-BS1	LCS	05/23/13
BE31070-BSD1	LCS Dup	05/23/13
BE31070-MS1	Matrix Spike	05/23/13

Batch ID: BE31101 **Preparation Method:** EPA 5030B **Prepared By:** BK

YORK Sample ID	Client Sample ID	Preparation Date
13E0744-12	TB_052113	05/23/13
BE31101-BLK1	Blank	05/23/13
BE31101-BS1	LCS	05/23/13
BE31101-BSD1	LCS Dup	05/23/13

Batch ID: BE31111 **Preparation Method:** EPA 3050B **Prepared By:** MW

YORK Sample ID	Client Sample ID	Preparation Date
13E0744-01	MW-5 (0-2)	05/23/13
13E0744-02	MW-5 (6-8)	05/23/13
13E0744-03	LG-20 (0-2)	05/23/13
13E0744-04	LG-20 (22-24)	05/23/13

13E0744-05	LG-21 (0-2)	05/23/13
13E0744-06	LG-21 (20-22)	05/23/13
13E0744-07	MW-10 (1-3)	05/23/13
13E0744-08	MW-10 (32-34)	05/23/13
13E0744-09	LG-19 (0-2)	05/23/13
13E0744-10	LG-19 (26-28)	05/23/13
13E0744-11	DUP-1 (052113)	05/23/13
BE31111-BLK1	Blank	05/23/13
BE31111-DUP1	Duplicate	05/23/13
BE31111-MS1	Matrix Spike	05/23/13
BE31111-SRM1	Reference	05/23/13

Batch ID: BE31116 **Preparation Method:** EPA 3550B **Prepared By:** CM

YORK Sample ID	Client Sample ID	Preparation Date
13E0744-01	MW-5 (0-2)	05/24/13
13E0744-03	LG-20 (0-2)	05/24/13
13E0744-05	LG-21 (0-2)	05/24/13
13E0744-07	MW-10 (1-3)	05/24/13
13E0744-09	LG-19 (0-2)	05/24/13
13E0744-11	DUP-1 (052113)	05/24/13
BE31116-BLK1	Blank	05/24/13
BE31116-BS1	LCS	05/24/13
BE31116-BS2	LCS	05/24/13
BE31116-BSD1	LCS Dup	05/24/13
BE31116-MS1	Matrix Spike	05/24/13

Batch ID: BE31117 **Preparation Method:** EPA 3550B **Prepared By:** CC

YORK Sample ID	Client Sample ID	Preparation Date
13E0744-01	MW-5 (0-2)	05/24/13
13E0744-02	MW-5 (6-8)	05/24/13
13E0744-03	LG-20 (0-2)	05/24/13
13E0744-04	LG-20 (22-24)	05/24/13
13E0744-05	LG-21 (0-2)	05/24/13
13E0744-06	LG-21 (20-22)	05/24/13
13E0744-07	MW-10 (1-3)	05/24/13
13E0744-08	MW-10 (32-34)	05/24/13
13E0744-09	LG-19 (0-2)	05/24/13
13E0744-10	LG-19 (26-28)	05/24/13
13E0744-11	DUP-1 (052113)	05/24/13
BE31117-BLK1	Blank	05/24/13
BE31117-BS1	LCS	05/24/13
BE31117-BSD1	LCS Dup	05/24/13

Batch ID: BE31118 **Preparation Method:** EPA 3550B **Prepared By:** CC

YORK Sample ID	Client Sample ID	Preparation Date
13E0744-02	MW-5 (6-8)	05/24/13
13E0744-04	LG-20 (22-24)	05/24/13
13E0744-06	LG-21 (20-22)	05/24/13

13E0744-08	MW-10 (32-34)	05/24/13
13E0744-10	LG-19 (26-28)	05/24/13
BE31118-BLK1	Blank	05/24/13
BE31118-BS1	LCS	05/24/13
BE31118-BSD1	LCS Dup	05/24/13
BE31118-MS1	Matrix Spike	05/24/13

Batch ID: BE31145 **Preparation Method:** EPA SW846-7471 **Prepared By:** AA

YORK Sample ID	Client Sample ID	Preparation Date
13E0744-01	MW-5 (0-2)	05/24/13
13E0744-02	MW-5 (6-8)	05/24/13
13E0744-03	LG-20 (0-2)	05/24/13
13E0744-04	LG-20 (22-24)	05/24/13
13E0744-05	LG-21 (0-2)	05/24/13
13E0744-06	LG-21 (20-22)	05/24/13
13E0744-07	MW-10 (1-3)	05/24/13
13E0744-08	MW-10 (32-34)	05/24/13
13E0744-09	LG-19 (0-2)	05/24/13
13E0744-10	LG-19 (26-28)	05/24/13
13E0744-11	DUP-1 (052113)	05/24/13
BE31145-BLK1	Blank	05/24/13
BE31145-BS1	LCS	05/24/13
BE31145-DUP2	Duplicate	05/24/13
BE31145-MS2	Matrix Spike	05/24/13

Batch ID: BE31233 **Preparation Method:** EPA 5035A **Prepared By:** EKM

YORK Sample ID	Client Sample ID	Preparation Date
13E0744-09	LG-19 (0-2)	05/28/13
BE31233-BLK1	Blank	05/28/13
BE31233-BS1	LCS	05/28/13
BE31233-BSD1	LCS Dup	05/28/13

Volatile Organic Compounds by EPA SW846-8260B - Quality Control Data

York Analytical Laboratories, Inc.

Analyte	Result	Reporting Limit	Units	Spike Level	Source* Result	%REC	%REC Limits	Flag	RPD	RPD Limit	Flag
Batch BE31070 - EPA 5035A											
Blank (BE31070-BLK1)											
1,1,1,2-Tetrachloroethane	ND	0.0050	mg/kg wet								
1,1,1-Trichloroethane	ND	0.0050	"								
1,1,2,2-Tetrachloroethane	ND	0.0050	"								
1,1,2-Trichloro-1,2,2-trifluoroethane (Freon 113)	ND	0.0050	"								
1,1,2-Trichloroethane	ND	0.0050	"								
1,1-Dichloroethane	ND	0.0050	"								
1,1-Dichloroethylene	ND	0.0050	"								
1,1-Dichloropropylene	ND	0.0050	"								
1,2,3-Trichlorobenzene	ND	0.0050	"								
1,2,3-Trichloropropane	ND	0.0050	"								
1,2,4-Trichlorobenzene	ND	0.0050	"								
1,2,4-Trimethylbenzene	ND	0.0050	"								
1,2-Dibromo-3-chloropropane	ND	0.0050	"								
1,2-Dibromoethane	ND	0.0050	"								
1,2-Dichlorobenzene	ND	0.0050	"								
1,2-Dichloroethane	ND	0.0050	"								
1,2-Dichloropropane	ND	0.0050	"								
1,3,5-Trimethylbenzene	ND	0.0050	"								
1,3-Dichlorobenzene	ND	0.0050	"								
1,3-Dichloropropane	ND	0.0050	"								
1,4-Dichlorobenzene	ND	0.0050	"								
1,4-Dioxane	ND	0.10	"								
2,2-Dichloropropane	ND	0.0050	"								
2-Butanone	ND	0.0050	"								
2-Chlorotoluene	ND	0.0050	"								
4-Chlorotoluene	ND	0.0050	"								
Acetone	0.0031	0.010	"								
Benzene	ND	0.0050	"								
Bromobenzene	ND	0.0050	"								
Bromochloromethane	ND	0.0050	"								
Bromodichloromethane	ND	0.0050	"								
Bromoform	ND	0.0050	"								
Bromomethane	ND	0.0050	"								
Carbon tetrachloride	ND	0.0050	"								
Chlorobenzene	ND	0.0050	"								
Chloroethane	ND	0.0050	"								
Chloroform	ND	0.0050	"								
Chloromethane	ND	0.0050	"								
cis-1,2-Dichloroethylene	ND	0.0050	"								
cis-1,3-Dichloropropylene	ND	0.0050	"								
Dibromochloromethane	ND	0.0050	"								
Dibromomethane	ND	0.0050	"								
Dichlorodifluoromethane	ND	0.0050	"								
Ethyl Benzene	ND	0.0050	"								
Hexachlorobutadiene	ND	0.0050	"								
Isopropylbenzene	ND	0.0050	"								
Methyl tert-butyl ether (MTBE)	ND	0.0050	"								
Methylene chloride	ND	0.010	"								
Naphthalene	ND	0.010	"								
n-Butylbenzene	ND	0.0050	"								
n-Propylbenzene	ND	0.0050	"								

Prepared & Analyzed: 05/23/2013

Volatile Organic Compounds by EPA SW846-8260B - Quality Control Data

York Analytical Laboratories, Inc.

Analyte	Result	Reporting Limit	Units	Spike Level	Source* Result	%REC	%REC Limits	Flag	RPD	RPD Limit	Flag
Batch BE31070 - EPA 5035A											
Blank (BE31070-BLK1)									Prepared & Analyzed: 05/23/2013		
o-Xylene	ND	0.0050	mg/kg wet								
p- & m- Xylenes	ND	0.010	"								
p-Isopropyltoluene	ND	0.0050	"								
sec-Butylbenzene	ND	0.0050	"								
Styrene	ND	0.0050	"								
tert-Butylbenzene	ND	0.0050	"								
Tetrachloroethylene	ND	0.0050	"								
Toluene	ND	0.0050	"								
trans-1,2-Dichloroethylene	ND	0.0050	"								
trans-1,3-Dichloropropylene	ND	0.0050	"								
Trichloroethylene	ND	0.0050	"								
Trichlorofluoromethane	ND	0.0050	"								
Vinyl Chloride	ND	0.0050	"								
Xylenes, Total	ND	0.015	"								
Vinyl acetate	ND	0.0050	"								
Surrogate: 1,2-Dichloroethane-d4	*54.6*		*ug/L*	*50.0*		*109*	*73-130*				
Surrogate: p-Bromofluorobenzene	*54.2*		*"*	*50.0*		*108*	*72-127*				
Surrogate: Toluene-d8	*49.8*		*"*	*50.0*		*99.5*	*84-117*				
LCS (BE31070-BS1)									Prepared & Analyzed: 05/23/2013		
1,1,1,2-Tetrachloroethane	50		ug/L	50.0		99.6	72-132				
1,1,1-Trichloroethane	54		"	50.0		109	77-131				
1,1,2,2-Tetrachloroethane	51		"	50.0		103	68-129				
1,1,2-Trichloro-1,2,2-trifluoroethane (Freon 113)	57		"	50.0		114	75-143				
1,1,2-Trichloroethane	50		"	50.0		99.1	72-128				
1,1-Dichloroethane	49		"	50.0		97.5	78-133				
1,1-Dichloroethylene	57		"	50.0		114	71-142				
1,1-Dichloropropylene	50		"	50.0		99.0	77-124				
1,2,3-Trichlorobenzene	57		"	50.0		114	65-134				
1,2,3-Trichloropropane	53		"	50.0		106	65-127				
1,2,4-Trichlorobenzene	57		"	50.0		114	59-133				
1,2,4-Trimethylbenzene	52		"	50.0		103	68-128				
1,2-Dibromo-3-chloropropane	50		"	50.0		101	58-145				
1,2-Dibromoethane	52		"	50.0		105	73-128				
1,2-Dichlorobenzene	50		"	50.0		99.7	69-126				
1,2-Dichloroethane	51		"	50.0		102	78-131				
1,2-Dichloropropane	51		"	50.0		101	72-129				
1,3,5-Trimethylbenzene	51		"	50.0		103	67-125				
1,3-Dichlorobenzene	51		"	50.0		102	67-125				
1,3-Dichloropropane	49		"	50.0		97.9	73-126				
1,4-Dichlorobenzene	51		"	50.0		102	67-127				
1,4-Dioxane	7.1		"	50.0		14.1	10-265				
2,2-Dichloropropane	55		"	50.0		110	68-133				
2-Butanone	46		"	50.0		92.2	49-138				
2-Chlorotoluene	51		"	50.0		101	61-121				
4-Chlorotoluene	51		"	50.0		103	65-126				
Acetone	41		"	50.0		82.2	21-131				
Benzene	54		"	50.0		108	81-125				
Bromobenzene	49		"	50.0		98.0	65-125				
Bromochloromethane	55		"	50.0		109	78-127				
Bromodichloromethane	54		"	50.0		107	73-131				
Bromoform	56		"	50.0		113	66-137				

Volatile Organic Compounds by EPA SW846-8260B - Quality Control Data

York Analytical Laboratories, Inc.

Analyte	Result	Reporting Limit	Units	Spike Level	Source* Result	%REC	%REC Limits	Flag	RPD	RPD Limit	Flag
Batch BE31070 - EPA 5035A											
LCS (BE31070-BS1)								Prepared & Analyzed: 05/23/2013			
Bromomethane	49		ug/L	50.0		97.9	55-144				
Carbon tetrachloride	55		"	50.0		109	74-137				
Chlorobenzene	50		"	50.0		99.2	75-127				
Chloroethane	55		"	50.0		109	65-138				
Chloroform	53		"	50.0		106	82-128				
Chloromethane	49		"	50.0		98.5	51-138				
cis-1,2-Dichloroethylene	54		"	50.0		108	77-130				
cis-1,3-Dichloropropylene	55		"	50.0		110	68-123				
Dibromochloromethane	54		"	50.0		109	73-136				
Dibromomethane	52		"	50.0		104	75-131				
Dichlorodifluoromethane	38		"	50.0		76.7	10-183				
Ethyl Benzene	53		"	50.0		106	75-130				
Hexachlorobutadiene	48		"	50.0		95.9	59-130				
Isopropylbenzene	52		"	50.0		104	68-135				
Methyl tert-butyl ether (MTBE)	56		"	50.0		112	76-136				
Methylene chloride	56		"	50.0		113	55-143				
Naphthalene	60		"	50.0		121	65-140				
n-Butylbenzene	54		"	50.0		108	63-123				
n-Propylbenzene	53		"	50.0		107	65-127				
o-Xylene	50		"	50.0		99.2	71-123				
p- & m- Xylenes	110		"	100		108	72-127				
p-Isopropyltoluene	53		"	50.0		105	69-128				
sec-Butylbenzene	53		"	50.0		106	69-125				
Styrene	51		"	50.0		102	74-127				
tert-Butylbenzene	52		"	50.0		104	59-164				
Tetrachloroethylene	49		"	50.0		97.1	65-151				
Toluene	51		"	50.0		102	72-127				
trans-1,2-Dichloroethylene	56		"	50.0		112	73-137				
trans-1,3-Dichloropropylene	52		"	50.0		104	67-131				
Trichloroethylene	50		"	50.0		100	73-129				
Trichlorofluoromethane	54		"	50.0		108	69-136				
Vinyl Chloride	48		"	50.0		97.0	58-132				
Vinyl acetate	45		"	50.0		89.6	10-84	High Bias			
Surrogate: 1,2-Dichloroethane-d4	*51.5*		*"*	*50.0*		*103*	*73-130*				
Surrogate: p-Bromofluorobenzene	*50.3*		*"*	*50.0*		*101*	*72-127*				
Surrogate: Toluene-d8	*49.2*		*"*	*50.0*		*98.4*	*84-117*				



Volatile Organic Compounds by EPA SW846-8260B - Quality Control Data

York Analytical Laboratories, Inc.

Analyte	Result	Reporting Limit	Units	Spike Level	Source* Result	%REC	%REC Limits	Flag	RPD	RPD Limit	Flag
Batch BE31070 - EPA 5035A											
LCS Dup (BE31070-BSD1)								Prepared & Analyzed: 05/23/2013			
1,1,1,2-Tetrachloroethane	49		ug/L	50.0		97.8	72-132		1.88	30	
1,1,1-Trichloroethane	52		"	50.0		104	77-131		4.61	30	
1,1,2,2-Tetrachloroethane	50		"	50.0		99.3	68-129		3.19	30	
1,1,2-Trichloro-1,2,2-trifluoroethane (Freon 113)	54		"	50.0		107	75-143		5.88	30	
1,1,2-Trichloroethane	48		"	50.0		95.4	72-128		3.84	30	
1,1-Dichloroethane	56		"	50.0		112	78-133		13.5	30	
1,1-Dichloroethylene	54		"	50.0		109	71-142		5.00	30	
1,1-Dichloropropylene	48		"	50.0		96.6	77-124		2.47	30	
1,2,3-Trichlorobenzene	54		"	50.0		109	65-134		4.58	30	
1,2,3-Trichloropropane	52		"	50.0		105	65-127		0.892	30	
1,2,4-Trichlorobenzene	55		"	50.0		110	59-133		3.18	30	
1,2,4-Trimethylbenzene	50		"	50.0		100	68-128		2.97	30	
1,2-Dibromo-3-chloropropane	51		"	50.0		103	58-145		2.12	30	
1,2-Dibromoethane	50		"	50.0		101	73-128		3.52	30	
1,2-Dichlorobenzene	49		"	50.0		97.0	69-126		2.70	30	
1,2-Dichloroethane	49		"	50.0		98.2	78-131		3.76	30	
1,2-Dichloropropane	50		"	50.0		99.1	72-129		1.92	30	
1,3,5-Trimethylbenzene	50		"	50.0		101	67-125		1.75	30	
1,3-Dichlorobenzene	50		"	50.0		99.8	67-125		2.24	30	
1,3-Dichloropropane	48		"	50.0		95.3	73-126		2.69	30	
1,4-Dichlorobenzene	50		"	50.0		99.1	67-127		3.41	30	
1,4-Dioxane	1.6		"	50.0		3.12	10-265	Low Bias	128	30	Non-dir.
2,2-Dichloropropane	52		"	50.0		104	68-133		5.68	30	
2-Butanone	45		"	50.0		90.3	49-138		1.99	30	
2-Chlorotoluene	49		"	50.0		98.3	61-121		3.03	30	
4-Chlorotoluene	50		"	50.0		100	65-126		2.42	30	
Acetone	36		"	50.0		71.7	21-131		13.7	30	
Benzene	51		"	50.0		103	81-125		5.11	30	
Bromobenzene	47		"	50.0		94.2	65-125		3.91	30	
Bromochloromethane	53		"	50.0		106	78-127		2.86	30	
Bromodichloromethane	52		"	50.0		103	73-131		3.86	30	
Bromoform	54		"	50.0		107	66-137		5.03	30	
Bromomethane	47		"	50.0		93.1	55-144		4.96	30	
Carbon tetrachloride	52		"	50.0		103	74-137		5.59	30	
Chlorobenzene	48		"	50.0		96.0	75-127		3.34	30	
Chloroethane	51		"	50.0		103	65-138		5.81	30	
Chloroform	51		"	50.0		103	82-128		3.37	30	
Chloromethane	47		"	50.0		93.7	51-138		4.95	30	
cis-1,2-Dichloroethylene	50		"	50.0		101	77-130		7.08	30	
cis-1,3-Dichloropropylene	52		"	50.0		104	68-123		4.77	30	
Dibromochloromethane	53		"	50.0		106	73-136		2.59	30	
Dibromomethane	52		"	50.0		103	75-131		0.848	30	
Dichlorodifluoromethane	36		"	50.0		71.7	10-183		6.74	30	
Ethyl Benzene	52		"	50.0		103	75-130		2.58	30	
Hexachlorobutadiene	47		"	50.0		94.9	59-130		1.07	30	
Isopropylbenzene	50		"	50.0		101	68-135		3.19	30	
Methyl tert-butyl ether (MTBE)	52		"	50.0		104	76-136		7.35	30	
Methylene chloride	54		"	50.0		108	55-143		4.77	30	
Naphthalene	59		"	50.0		118	65-140		2.56	30	
n-Butylbenzene	52		"	50.0		105	63-123		2.41	30	
n-Propylbenzene	52		"	50.0		104	65-127		2.31	30	



Volatile Organic Compounds by EPA SW846-8260B - Quality Control Data

York Analytical Laboratories, Inc.

Analyte	Result	Reporting Limit	Units	Spike Level	Source* Result	%REC	%REC Limits	Flag	RPD	RPD Limit	Flag
Batch BE31070 - EPA 5035A											
LCS Dup (BE31070-BSD1)								Prepared & Analyzed: 05/23/2013			
o-Xylene	48		ug/L	50.0		96.3	71-123		2.97	30	
p- & m- Xylenes	110		"	100		105	72-127		2.22	30	
p-Isopropyltoluene	51		"	50.0		103	69-128		2.60	30	
sec-Butylbenzene	52		"	50.0		105	69-125		1.73	30	
Styrene	50		"	50.0		100	74-127		2.17	30	
tert-Butylbenzene	50		"	50.0		100	59-164		3.29	30	
Tetrachloroethylene	49		"	50.0		97.6	65-151		0.493	30	
Toluene	50		"	50.0		99.7	72-127		2.26	30	
trans-1,2-Dichloroethylene	53		"	50.0		107	73-137		4.85	30	
trans-1,3-Dichloropropylene	50		"	50.0		100	67-131		3.91	30	
Trichloroethylene	49		"	50.0		97.8	73-129		2.68	30	
Trichlorofluoromethane	51		"	50.0		103	69-136		4.85	30	
Vinyl Chloride	46		"	50.0		91.4	58-132		5.86	30	
Vinyl acetate	44		"	50.0		87.9	10-84	High Bias	1.94	30	
Surrogate: 1,2-Dichloroethane-d4	*49.2*		*"*	*50.0*		*98.4*	*73-130*				
Surrogate: p-Bromofluorobenzene	*51.1*		*"*	*50.0*		*102*	*72-127*				
Surrogate: Toluene-d8	*49.5*		*"*	*50.0*		*98.9*	*84-117*				
Matrix Spike (BE31070-MS1)	*Source sample: 13E0744-01 (MW-5 (0-2))							Prepared & Analyzed: 05/23/2013			
1,1,1,2-Tetrachloroethane	44		ug/L	50.0	ND	88.3	48-129				
1,1,1-Trichloroethane	47		"	50.0	ND	94.1	60-128				
1,1,2,2-Tetrachloroethane	47		"	50.0	ND	94.2	20-143				
1,1,2-Trichloro-1,2,2-trifluoroethane (Freon 113)	47		"	50.0	ND	93.4	52-129				
1,1,2-Trichloroethane	46		"	50.0	ND	92.6	53-126				
1,1-Dichloroethane	44		"	50.0	ND	87.4	62-129				
1,1-Dichloroethylene	52		"	50.0	ND	103	50-138				
1,1-Dichloropropylene	43		"	50.0	ND	85.1	49-120				
1,2,3-Trichlorobenzene	39		"	50.0	ND	77.3	10-120				
1,2,3-Trichloropropane	53		"	50.0	ND	105	42-132				
1,2,4-Trichlorobenzene	36		"	50.0	ND	71.8	10-113				
1,2,4-Trimethylbenzene	43		"	50.0	ND	85.6	10-173				
1,2-Dibromo-3-chloropropane	48		"	50.0	ND	95.9	16-151				
1,2-Dibromoethane	47		"	50.0	ND	93.7	37-134				
1,2-Dichlorobenzene	41		"	50.0	ND	83.0	12-121				
1,2-Dichloroethane	47		"	50.0	ND	93.2	53-133				
1,2-Dichloropropane	46		"	50.0	ND	92.3	58-126				
1,3,5-Trimethylbenzene	44		"	50.0	ND	87.1	10-155				
1,3-Dichlorobenzene	41		"	50.0	ND	81.2	12-116				
1,3-Dichloropropane	45		"	50.0	ND	90.6	50-127				
1,4-Dichlorobenzene	40		"	50.0	ND	79.8	9-118				
1,4-Dioxane	1.6		"	50.0	ND	3.14	10-249	Low Bias			
2,2-Dichloropropane	44		"	50.0	ND	88.7	47-119				
2-Butanone	47		"	50.0	ND	94.0	13-140				
2-Chlorotoluene	43		"	50.0	ND	85.2	24-115				
4-Chlorotoluene	42		"	50.0	ND	84.0	22-115				
Acetone	43		"	50.0	1.2	83.1	10-130				
Benzene	49		"	50.0	ND	98.6	52-127				
Bromobenzene	43		"	50.0	ND	85.2	27-119				
Bromochloromethane	50		"	50.0	ND	99.7	52-129				
Bromodichloromethane	47		"	50.0	ND	94.5	50-132				
Bromoform	49		"	50.0	ND	97.4	31-138				
Bromomethane	41		"	50.0	ND	81.1	20-141				

Volatile Organic Compounds by EPA SW846-8260B - Quality Control Data

York Analytical Laboratories, Inc.

Analyte	Result	Reporting Limit	Units	Spike Level	Source* Result	%REC	%REC Limits	Flag	RPD	RPD Limit	Flag
Batch BE31070 - EPA 5035A											
Matrix Spike (BE31070-MS1)	*Source sample: 13E0744-01 (MW-5 (0-2))							Prepared & Analyzed: 05/23/2013			
Carbon tetrachloride	46		ug/L	50.0	ND	91.1	52-131				
Chlorobenzene	43		"	50.0	ND	85.3	36-125				
Chloroethane	51		"	50.0	ND	102	35-143				
Chloroform	48		"	50.0	ND	95.5	62-127				
Chloromethane	41		"	50.0	ND	83.0	36-128				
cis-1,2-Dichloroethylene	48		"	50.0	ND	96.3	51-128				
cis-1,3-Dichloropropylene	47		"	50.0	ND	93.8	27-126				
Dibromochloromethane	48		"	50.0	ND	96.5	42-137				
Dibromomethane	50		"	50.0	ND	99.4	47-136				
Dichlorodifluoromethane	28		"	50.0	ND	56.0	10-143				
Ethyl Benzene	45		"	50.0	ND	90.8	32-131				
Hexachlorobutadiene	31		"	50.0	ND	62.6	10-109				
Isopropylbenzene	45		"	50.0	ND	90.5	21-143				
Methyl tert-butyl ether (MTBE)	52		"	50.0	ND	104	55-144				
Methylene chloride	54		"	50.0	2.7	102	17-147				
Naphthalene	47		"	50.0	ND	94.0	10-142				
n-Butylbenzene	39		"	50.0	ND	78.3	10-116				
n-Propylbenzene	45		"	50.0	ND	89.4	70-130				
o-Xylene	43		"	50.0	ND	85.5	70-130				
p- & m- Xylenes	91		"	100	ND	91.5	70-130				
p-Isopropyltoluene	42		"	50.0	ND	84.3	70-130				
sec-Butylbenzene	45		"	50.0	ND	89.2	12-129				
Styrene	43		"	50.0	ND	85.2	13-130				
tert-Butylbenzene	42		"	50.0	ND	83.6	20-149				
Tetrachloroethylene	57		"	50.0	ND	115	26-179				
Toluene	46		"	50.0	ND	91.2	30-138				
trans-1,2-Dichloroethylene	50		"	50.0	ND	101	46-132				
trans-1,3-Dichloropropylene	44		"	50.0	ND	88.2	20-132				
Trichloroethylene	45		"	50.0	ND	90.6	31-152				
Trichlorofluoromethane	46		"	50.0	ND	92.3	50-129				
Vinyl Chloride	42		"	50.0	ND	83.9	41-124				
Vinyl acetate	22		"	50.0	ND	44.0	10-62				
Surrogate: 1,2-Dichloroethane-d4	*52.0*		*"*	*50.0*		*104*	*73-130*				
Surrogate: p-Bromofluorobenzene	*51.4*		*"*	*50.0*		*103*	*72-127*				
Surrogate: Toluene-d8	*49.4*		*"*	*50.0*		*98.7*	*84-117*				



Volatile Organic Compounds by EPA SW846-8260B - Quality Control Data

York Analytical Laboratories, Inc.

Analyte	Result	Reporting Limit	Units	Spike Level	Source* Result	%REC	%REC Limits	Flag	RPD	RPD Limit	Flag
Batch BE31101 - EPA 5030B											
Blank (BE31101-BLK1)											
Prepared: 05/23/2013 Analyzed: 05/24/2013											
1,1,1,2-Tetrachloroethane	ND	5.0	ug/L								
1,1,1-Trichloroethane	ND	5.0	"								
1,1,2,2-Tetrachloroethane	ND	5.0	"								
1,1,2-Trichloro-1,2,2-trifluoroethane (Freon 113)	ND	5.0	"								
1,1,2-Trichloroethane	ND	5.0	"								
1,1-Dichloroethane	ND	5.0	"								
1,1-Dichloroethylene	ND	5.0	"								
1,1-Dichloropropylene	ND	5.0	"								
1,2,3-Trichlorobenzene	ND	5.0	"								
1,2,3-Trichloropropane	ND	5.0	"								
1,2,4-Trichlorobenzene	ND	5.0	"								
1,2,4-Trimethylbenzene	ND	5.0	"								
1,2-Dibromo-3-chloropropane	ND	5.0	"								
1,2-Dibromoethane	ND	5.0	"								
1,2-Dichlorobenzene	ND	5.0	"								
1,2-Dichloroethane	ND	5.0	"								
1,2-Dichloropropane	ND	5.0	"								
1,3,5-Trimethylbenzene	ND	5.0	"								
1,3-Dichlorobenzene	ND	5.0	"								
1,3-Dichloropropane	ND	5.0	"								
1,4-Dichlorobenzene	ND	5.0	"								
2,2-Dichloropropane	ND	5.0	"								
2-Butanone	ND	5.0	"								
2-Chlorotoluene	ND	5.0	"								
4-Chlorotoluene	ND	5.0	"								
Acetone	ND	5.0	"								
Benzene	ND	5.0	"								
Bromobenzene	ND	5.0	"								
Bromochloromethane	ND	5.0	"								
Bromodichloromethane	ND	5.0	"								
Bromoform	ND	5.0	"								
Bromomethane	ND	5.0	"								
Carbon tetrachloride	ND	5.0	"								
Chlorobenzene	ND	5.0	"								
Chloroethane	ND	5.0	"								
Chloroform	ND	5.0	"								
Chloromethane	ND	5.0	"								
cis-1,2-Dichloroethylene	ND	5.0	"								
cis-1,3-Dichloropropylene	ND	5.0	"								
Dibromochloromethane	ND	5.0	"								
Dibromomethane	ND	5.0	"								
Dichlorodifluoromethane	ND	5.0	"								
Ethyl Benzene	ND	5.0	"								
Hexachlorobutadiene	ND	5.0	"								
Isopropylbenzene	ND	5.0	"								
Methyl tert-butyl ether (MTBE)	ND	5.0	"								
Methylene chloride	ND	5.0	"								
Naphthalene	ND	5.0	"								
n-Butylbenzene	ND	5.0	"								
n-Propylbenzene	ND	5.0	"								
o-Xylene	ND	5.0	"								

Volatile Organic Compounds by EPA SW846-8260B - Quality Control Data

York Analytical Laboratories, Inc.

Analyte	Result	Reporting Limit	Units	Spike Level	Source* Result	%REC	%REC Limits	Flag	RPD	RPD Limit	Flag
Batch BE31101 - EPA 5030B											
Blank (BE31101-BLK1)									Prepared: 05/23/2013 Analyzed: 05/24/2013		
p- & m- Xylenes	ND	10	ug/L								
p-Isopropyltoluene	ND	5.0	"								
sec-Butylbenzene	ND	5.0	"								
Styrene	ND	5.0	"								
tert-Butylbenzene	ND	5.0	"								
Tetrachloroethylene	ND	5.0	"								
Toluene	ND	5.0	"								
trans-1,2-Dichloroethylene	ND	5.0	"								
trans-1,3-Dichloropropylene	ND	5.0	"								
Trichloroethylene	ND	5.0	"								
Trichlorofluoromethane	ND	5.0	"								
Vinyl Chloride	ND	5.0	"								
Xylenes, Total	ND	15	"								
Vinyl acetate	ND	5.0	"								
Surrogate: 1,2-Dichloroethane-d4	*9.81*		*"*	*10.0*		*98.1*	*72.6-129*				
Surrogate: p-Bromofluorobenzene	*11.2*		*"*	*10.0*		*112*	*63.5-145*				
Surrogate: Toluene-d8	*10.0*		*"*	*10.0*		*100*	*81.2-127*				
LCS (BE31101-BS1)									Prepared: 05/23/2013 Analyzed: 05/24/2013		
1,1,1,2-Tetrachloroethane	10		ug/L	10.0		102	82.3-130				
1,1,1-Trichloroethane	10		"	10.0		99.8	75.6-137				
1,1,2,2-Tetrachloroethane	11		"	10.0		106	71.3-131				
1,1,2-Trichloro-1,2,2-trifluoroethane (Freon 113)	12		"	10.0		118	71.1-129				
1,1,2-Trichloroethane	10		"	10.0		101	74.5-129				
1,1-Dichloroethane	9.7		"	10.0		97.0	79.6-132				
1,1-Dichloroethylene	12		"	10.0		115	80.2-146				
1,1-Dichloropropylene	9.6		"	10.0		95.9	75-136				
1,2,3-Trichlorobenzene	11		"	10.0		115	66.1-136				
1,2,3-Trichloropropane	10		"	10.0		103	63-131				
1,2,4-Trichlorobenzene	11		"	10.0		114	70.6-136				
1,2,4-Trimethylbenzene	9.9		"	10.0		99.0	75.3-135				
1,2-Dibromo-3-chloropropane	9.8		"	10.0		97.5	58.9-140				
1,2-Dibromoethane	10		"	10.0		103	79-130				
1,2-Dichlorobenzene	9.9		"	10.0		99.0	76.1-122				
1,2-Dichloroethane	9.7		"	10.0		96.8	74.6-132				
1,2-Dichloropropane	9.8		"	10.0		97.5	76.9-129				
1,3,5-Trimethylbenzene	9.7		"	10.0		96.9	70.6-127				
1,3-Dichlorobenzene	9.8		"	10.0		98.1	77-124				
1,3-Dichloropropane	9.7		"	10.0		97.2	75.8-126				
1,4-Dichlorobenzene	9.8		"	10.0		97.5	76.6-125				
2,2-Dichloropropane	8.0		"	10.0		79.7	69-133				
2-Butanone	11		"	10.0		110	70-130				
2-Chlorotoluene	9.3		"	10.0		92.7	66.3-119				
4-Chlorotoluene	9.6		"	10.0		95.9	69.2-127				
Acetone	12		"	10.0		120	70-130				
Benzene	10		"	10.0		104	76.2-129				
Bromobenzene	9.6		"	10.0		95.9	71.3-123				
Bromochloromethane	10		"	10.0		99.8	70.8-137				
Bromodichloromethane	10		"	10.0		101	79.7-134				
Bromoform	11		"	10.0		105	70.5-141				
Bromomethane	9.9		"	10.0		99.0	43.9-147				
Carbon tetrachloride	10		"	10.0		101	78.1-138				



Volatile Organic Compounds by EPA SW846-8260B - Quality Control Data

York Analytical Laboratories, Inc.

Analyte	Result	Reporting Limit	Units	Spike Level	Source* Result	%REC	%REC Limits	Flag	RPD	RPD Limit	Flag
Batch BE31101 - EPA 5030B											
LCS (BE31101-BS1)								Prepared: 05/23/2013 Analyzed: 05/24/2013			
Chlorobenzene	9.6		ug/L	10.0		96.5	80.4-125				
Chloroethane	11		"	10.0		111	55.8-140				
Chloroform	9.7		"	10.0		97.3	76.6-133				
Chloromethane	9.0		"	10.0		89.7	48.8-115				
cis-1,2-Dichloroethylene	10		"	10.0		103	75.1-128				
cis-1,3-Dichloropropylene	9.9		"	10.0		99.4	74.5-128				
Dibromochloromethane	10		"	10.0		104	79.8-134				
Dibromomethane	9.7		"	10.0		97.1	79-130				
Dichlorodifluoromethane	6.8		"	10.0		67.7	47.1-101				
Ethyl Benzene	9.9		"	10.0		99.2	80.8-128				
Hexachlorobutadiene	8.4		"	10.0		83.7	64.8-128				
Isopropylbenzene	9.9		"	10.0		99.1	75.5-135				
Methyl tert-butyl ether (MTBE)	11		"	10.0		109	65.1-140				
Methylene chloride	11		"	10.0		109	61.3-120				
Naphthalene	13		"	10.0		130	62.3-148				
n-Butylbenzene	10		"	10.0		102	67.2-123				
n-Propylbenzene	10		"	10.0		99.6	70.5-127				
o-Xylene	9.5		"	10.0		95.0	75.9-122				
p- & m- Xylenes	20		"	20.0		102	77.7-127				
p-Isopropyltoluene	10		"	10.0		100	75.6-129				
sec-Butylbenzene	10		"	10.0		102	71.5-125				
Styrene	11		"	10.0		108	77.8-123				
tert-Butylbenzene	9.7		"	10.0		97.3	75.9-151				
Tetrachloroethylene	9.3		"	10.0		92.6	63.6-167				
Toluene	9.8		"	10.0		98.1	77-123				
trans-1,2-Dichloroethylene	11		"	10.0		108	76.3-139				
trans-1,3-Dichloropropylene	9.6		"	10.0		95.9	72.5-137				
Trichloroethylene	10		"	10.0		101	77.9-130				
Trichlorofluoromethane	11		"	10.0		112	57.4-133				
Vinyl Chloride	9.8		"	10.0		98.1	54.9-124				
Vinyl acetate	6.3		"	10.0		63.1	70-130	Low Bias			
Surrogate: 1,2-Dichloroethane-d4	*9.80*		*"*	*10.0*		*98.0*	*72.6-129*				
Surrogate: p-Bromofluorobenzene	*9.89*		*"*	*10.0*		*98.9*	*63.5-145*				
Surrogate: Toluene-d8	*10.0*		*"*	*10.0*		*100*	*81.2-127*				



Volatile Organic Compounds by EPA SW846-8260B - Quality Control Data

York Analytical Laboratories, Inc.

Analyte	Result	Reporting Limit	Units	Spike Level	Source* Result	%REC	%REC Limits	Flag	RPD	RPD Limit	Flag
Batch BE31101 - EPA 5030B											
LCS Dup (BE31101-BSD1)								Prepared: 05/23/2013 Analyzed: 05/24/2013			
1,1,1,2-Tetrachloroethane	9.7		ug/L	10.0		96.6	82.3-130		5.34	21.1	
1,1,1-Trichloroethane	9.6		"	10.0		96.2	75.6-137		3.67	19.7	
1,1,2,2-Tetrachloroethane	10		"	10.0		99.9	71.3-131		5.83	20.8	
1,1,2-Trichloro-1,2,2-trifluoroethane (Freon 113)	11		"	10.0		113	71.1-129		4.23	21.7	
1,1,2-Trichloroethane	9.6		"	10.0		96.5	74.5-129		4.95	20.3	
1,1-Dichloroethane	9.3		"	10.0		92.6	79.6-132		4.64	20.6	
1,1-Dichloroethylene	11		"	10.0		108	80.2-146		6.65	20	
1,1-Dichloropropylene	9.0		"	10.0		89.9	75-136		6.46	19.3	
1,2,3-Trichlorobenzene	11		"	10.0		113	66.1-136		1.32	21.6	
1,2,3-Trichloropropane	9.7		"	10.0		96.6	63-131		6.02	23.9	
1,2,4-Trichlorobenzene	10		"	10.0		105	70.6-136		8.49	21.7	
1,2,4-Trimethylbenzene	8.8		"	10.0		88.5	75.3-135		11.2	18.8	
1,2-Dibromo-3-chloropropane	9.1		"	10.0		90.7	58.9-140		7.23	27.7	
1,2-Dibromoethane	9.9		"	10.0		99.2	79-130		4.05	23	
1,2-Dichlorobenzene	9.0		"	10.0		90.1	76.1-122		9.41	19.8	
1,2-Dichloroethane	9.2		"	10.0		91.6	74.6-132		5.52	20.2	
1,2-Dichloropropane	9.2		"	10.0		91.9	76.9-129		5.91	20.7	
1,3,5-Trimethylbenzene	8.9		"	10.0		88.7	70.6-127		8.84	18.9	
1,3-Dichlorobenzene	9.2		"	10.0		91.8	77-124		6.64	19.2	
1,3-Dichloropropane	9.0		"	10.0		90.4	75.8-126		7.25	22.1	
1,4-Dichlorobenzene	9.1		"	10.0		91.4	76.6-125		6.46	18.6	
2,2-Dichloropropane	7.4		"	10.0		74.4	69-133		6.88	19.8	
2-Butanone	10		"	10.0		104	70-130		4.86	30	
2-Chlorotoluene	8.6		"	10.0		86.2	66.3-119		7.27	21.6	
4-Chlorotoluene	9.0		"	10.0		90.3	69.2-127		6.02	19	
Acetone	10		"	10.0		102	70-130		16.1	30	
Benzene	9.8		"	10.0		98.5	76.2-129		5.62	19	
Bromobenzene	8.9		"	10.0		88.6	71.3-123		7.91	20.3	
Bromochloromethane	9.3		"	10.0		93.4	70.8-137		6.63	23.9	
Bromodichloromethane	9.7		"	10.0		97.1	79.7-134		4.23	21	
Bromoform	9.8		"	10.0		97.9	70.5-141		7.38	21.8	
Bromomethane	9.7		"	10.0		96.9	43.9-147		2.14	28.4	
Carbon tetrachloride	9.5		"	10.0		95.1	78.1-138		5.82	20.1	
Chlorobenzene	9.2		"	10.0		91.6	80.4-125		5.21	19.9	
Chloroethane	10		"	10.0		104	55.8-140		6.32	23.3	
Chloroform	9.3		"	10.0		93.2	76.6-133		4.30	20.3	
Chloromethane	8.9		"	10.0		88.9	48.8-115		0.896	24.5	
cis-1,2-Dichloroethylene	9.8		"	10.0		97.9	75.1-128		4.69	20.5	
cis-1,3-Dichloropropylene	9.6		"	10.0		96.2	74.5-128		3.27	19.9	
Dibromochloromethane	9.9		"	10.0		98.9	79.8-134		5.12	21.3	
Dibromomethane	9.2		"	10.0		91.6	79-130		5.83	22.4	
Dichlorodifluoromethane	6.4		"	10.0		63.5	47.1-101		6.40	23.9	
Ethyl Benzene	9.4		"	10.0		94.4	80.8-128		4.96	19.2	
Hexachlorobutadiene	8.4		"	10.0		83.9	64.8-128		0.239	20.6	
Isopropylbenzene	9.1		"	10.0		91.1	75.5-135		8.41	20	
Methyl tert-butyl ether (MTBE)	8.3		"	10.0		83.4	65.1-140		26.2	23.6	Non-dir.
Methylene chloride	11		"	10.0		105	61.3-120		3.92	20.4	
Naphthalene	12		"	10.0		125	62.3-148		4.00	27.1	
n-Butylbenzene	9.3		"	10.0		93.3	67.2-123		8.71	19.1	
n-Propylbenzene	9.2		"	10.0		91.9	70.5-127		8.04	23.4	
o-Xylene	8.9		"	10.0		88.7	75.9-122		6.86	19.3	



Volatile Organic Compounds by EPA SW846-8260B - Quality Control Data

York Analytical Laboratories, Inc.

Analyte	Result	Reporting Limit	Units	Spike Level	Source* Result	%REC	%REC Limits	Flag	RPD	RPD Limit	Flag
Batch BE31101 - EPA 5030B											
LCS Dup (BE31101-BSD1)									Prepared: 05/23/2013 Analyzed: 05/24/2013		
p- & m- Xylenes	19		ug/L	20.0		95.8	77.7-127		6.76	18.6	
p-Isopropyltoluene	9.2		"	10.0		92.0	75.6-129		8.53	19.1	
sec-Butylbenzene	9.4		"	10.0		94.2	71.5-125		7.95	18.9	
Styrene	9.6		"	10.0		95.8	77.8-123		11.8	20.9	
tert-Butylbenzene	9.2		"	10.0		92.1	75.9-151		5.49	20.9	
Tetrachloroethylene	8.8		"	10.0		87.6	63.6-167		5.55	27.7	
Toluene	9.2		"	10.0		91.8	77-123		6.64	18.7	
trans-1,2-Dichloroethylene	8.2		"	10.0		81.5	76.3-139		27.8	19.5	Non-dir.
trans-1,3-Dichloropropylene	9.2		"	10.0		92.2	72.5-137		3.93	19.3	
Trichloroethylene	9.5		"	10.0		94.8	77.9-130		6.43	20.5	
Trichlorofluoromethane	10		"	10.0		103	57.4-133		8.01	21.4	
Vinyl Chloride	9.2		"	10.0		91.5	54.9-124		6.96	22.3	
Vinyl acetate	6.3		"	10.0		62.9	70-130	Low Bias	0.317	30	
Surrogate: 1,2-Dichloroethane-d4	*9.78*		*"*	*10.0*		*97.8*	*72.6-129*				
Surrogate: p-Bromofluorobenzene	*9.93*		*"*	*10.0*		*99.3*	*63.5-145*				
Surrogate: Toluene-d8	*9.92*		*"*	*10.0*		*99.2*	*81.2-127*				
Batch BE31233 - EPA 5035A											
Blank (BE31233-BLK1)									Prepared: 05/28/2013 Analyzed: 05/29/2013		
1,1,1,2-Tetrachloroethane	ND	0.0050	mg/kg wet								
1,1,1-Trichloroethane	ND	0.0050	"								
1,1,2,2-Tetrachloroethane	ND	0.0050	"								
1,1,2-Trichloro-1,2,2-trifluoroethane (Freon 113)	ND	0.0050	"								
1,1,2-Trichloroethane	ND	0.0050	"								
1,1-Dichloroethane	ND	0.0050	"								
1,1-Dichloroethylene	ND	0.0050	"								
1,1-Dichloropropylene	ND	0.0050	"								
1,2,3-Trichlorobenzene	ND	0.0050	"								
1,2,3-Trichloropropane	ND	0.0050	"								
1,2,4-Trichlorobenzene	ND	0.0050	"								
1,2,4-Trimethylbenzene	ND	0.0050	"								
1,2-Dibromo-3-chloropropane	ND	0.0050	"								
1,2-Dibromoethane	ND	0.0050	"								
1,2-Dichlorobenzene	ND	0.0050	"								
1,2-Dichloroethane	ND	0.0050	"								
1,2-Dichloropropane	ND	0.0050	"								
1,3,5-Trimethylbenzene	ND	0.0050	"								
1,3-Dichlorobenzene	ND	0.0050	"								
1,3-Dichloropropane	ND	0.0050	"								
1,4-Dichlorobenzene	ND	0.0050	"								
1,4-Dioxane	ND	0.10	"								
2,2-Dichloropropane	ND	0.0050	"								
2-Butanone	ND	0.0050	"								
2-Chlorotoluene	ND	0.0050	"								
4-Chlorotoluene	ND	0.0050	"								
Acetone	ND	0.010	"								
Benzene	ND	0.0050	"								
Bromobenzene	ND	0.0050	"								
Bromochloromethane	ND	0.0050	"								
Bromodichloromethane	ND	0.0050	"								
Bromoform	ND	0.0050	"								

Volatile Organic Compounds by EPA SW846-8260B - Quality Control Data

York Analytical Laboratories, Inc.

Analyte	Result	Reporting Limit	Units	Spike Level	Source* Result	%REC	%REC Limits	Flag	RPD	RPD Limit	Flag
Batch BE31233 - EPA 5035A											
Blank (BE31233-BLK1)											
Prepared: 05/28/2013 Analyzed: 05/29/2013											
Bromomethane	ND	0.0050	mg/kg wet								
Carbon tetrachloride	ND	0.0050	"								
Chlorobenzene	ND	0.0050	"								
Chloroethane	ND	0.0050	"								
Chloroform	ND	0.0050	"								
Chloromethane	ND	0.0050	"								
cis-1,2-Dichloroethylene	ND	0.0050	"								
cis-1,3-Dichloropropylene	ND	0.0050	"								
Dibromochloromethane	ND	0.0050	"								
Dibromomethane	ND	0.0050	"								
Dichlorodifluoromethane	ND	0.0050	"								
Ethyl Benzene	ND	0.0050	"								
Hexachlorobutadiene	ND	0.0050	"								
Isopropylbenzene	ND	0.0050	"								
Methyl tert-butyl ether (MTBE)	ND	0.0050	"								
Methylene chloride	0.0031	0.010	"								
Naphthalene	ND	0.010	"								
n-Butylbenzene	ND	0.0050	"								
n-Propylbenzene	ND	0.0050	"								
o-Xylene	ND	0.0050	"								
p- & m- Xylenes	ND	0.010	"								
p-Isopropyltoluene	ND	0.0050	"								
sec-Butylbenzene	ND	0.0050	"								
Styrene	ND	0.0050	"								
tert-Butylbenzene	ND	0.0050	"								
Tetrachloroethylene	ND	0.0050	"								
Toluene	ND	0.0050	"								
trans-1,2-Dichloroethylene	ND	0.0050	"								
trans-1,3-Dichloropropylene	ND	0.0050	"								
Trichloroethylene	ND	0.0050	"								
Trichlorofluoromethane	ND	0.0050	"								
Vinyl Chloride	ND	0.0050	"								
Xylenes, Total	ND	0.015	"								
Vinyl acetate	ND	0.0050	"								
Surrogate: 1,2-Dichloroethane-d4	*50.6*		*ug/L*	*50.0*		*101*	*73-130*				
Surrogate: p-Bromofluorobenzene	*56.4*		*"*	*50.0*		*113*	*72-127*				
Surrogate: Toluene-d8	*51.0*		*"*	*50.0*		*102*	*84-117*				

Volatile Organic Compounds by EPA SW846-8260B - Quality Control Data

York Analytical Laboratories, Inc.

Analyte	Result	Reporting Limit	Units	Spike Level	Source* Result	%REC	%REC Limits	Flag	RPD	RPD Limit	Flag
Batch BE31233 - EPA 5035A											
LCS (BE31233-BS1)								Prepared & Analyzed: 05/28/2013			
1,1,1,2-Tetrachloroethane	50		ug/L	50.0		99.6	72-132				
1,1,1-Trichloroethane	50		"	50.0		99.1	77-131				
1,1,2,2-Tetrachloroethane	54		"	50.0		107	68-129				
1,1,2-Trichloro-1,2,2-trifluoroethane (Freon 113)	54		"	50.0		108	75-143				
1,1,2-Trichloroethane	51		"	50.0		103	72-128				
1,1-Dichloroethane	45		"	50.0		90.9	78-133				
1,1-Dichloroethylene	55		"	50.0		109	71-142				
1,1-Dichloropropylene	46		"	50.0		91.7	77-124				
1,2,3-Trichlorobenzene	55		"	50.0		110	65-134				
1,2,3-Trichloropropane	58		"	50.0		115	65-127				
1,2,4-Trichlorobenzene	53		"	50.0		107	59-133				
1,2,4-Trimethylbenzene	51		"	50.0		102	68-128				
1,2-Dibromo-3-chloropropane	53		"	50.0		106	58-145				
1,2-Dibromoethane	53		"	50.0		105	73-128				
1,2-Dichlorobenzene	50		"	50.0		99.4	69-126				
1,2-Dichloroethane	47		"	50.0		94.9	78-131				
1,2-Dichloropropane	51		"	50.0		101	72-129				
1,3,5-Trimethylbenzene	51		"	50.0		102	67-125				
1,3-Dichlorobenzene	51		"	50.0		101	67-125				
1,3-Dichloropropane	50		"	50.0		100	73-126				
1,4-Dichlorobenzene	50		"	50.0		99.6	67-127				
1,4-Dioxane	4.9		"	50.0		9.78	10-265	Low Bias			
2,2-Dichloropropane	47		"	50.0		93.9	68-133				
2-Butanone	49		"	50.0		97.8	49-138				
2-Chlorotoluene	50		"	50.0		101	61-121				
4-Chlorotoluene	51		"	50.0		101	65-126				
Acetone	40		"	50.0		80.8	21-131				
Benzene	51		"	50.0		102	81-125				
Bromobenzene	50		"	50.0		99.1	65-125				
Bromochloromethane	51		"	50.0		102	78-127				
Bromodichloromethane	53		"	50.0		107	73-131				
Bromoform	57		"	50.0		113	66-137				
Bromomethane	38		"	50.0		76.2	55-144				
Carbon tetrachloride	49		"	50.0		98.2	74-137				
Chlorobenzene	49		"	50.0		98.3	75-127				
Chloroethane	49		"	50.0		98.2	65-138				
Chloroform	50		"	50.0		99.0	82-128				
Chloromethane	42		"	50.0		84.0	51-138				
cis-1,2-Dichloroethylene	50		"	50.0		100	77-130				
cis-1,3-Dichloropropylene	53		"	50.0		106	68-123				
Dibromochloromethane	54		"	50.0		109	73-136				
Dibromomethane	54		"	50.0		108	75-131				
Dichlorodifluoromethane	28		"	50.0		55.1	10-183				
Ethyl Benzene	52		"	50.0		104	75-130				
Hexachlorobutadiene	46		"	50.0		92.0	59-130				
Isopropylbenzene	52		"	50.0		105	68-135				
Methyl tert-butyl ether (MTBE)	45		"	50.0		89.9	76-136				
Methylene chloride	56		"	50.0		112	55-143				
Naphthalene	65		"	50.0		130	65-140				
n-Butylbenzene	52		"	50.0		104	63-123				
n-Propylbenzene	53		"	50.0		106	65-127				

Volatile Organic Compounds by EPA SW846-8260B - Quality Control Data

York Analytical Laboratories, Inc.

Analyte	Result	Reporting Limit	Units	Spike Level	Source* Result	%REC	%REC Limits	Flag	RPD	RPD Limit	Flag
Batch BE31233 - EPA 5035A											
LCS (BE31233-BS1)								Prepared & Analyzed: 05/28/2013			
o-Xylene	49		ug/L	50.0		98.0	71-123				
p- & m- Xylenes	110		"	100		105	72-127				
p-Isopropyltoluene	51		"	50.0		103	69-128				
sec-Butylbenzene	54		"	50.0		108	69-125				
Styrene	51		"	50.0		102	74-127				
tert-Butylbenzene	52		"	50.0		103	59-164				
Tetrachloroethylene	49		"	50.0		98.8	65-151				
Toluene	51		"	50.0		103	72-127				
trans-1,2-Dichloroethylene	41		"	50.0		82.7	73-137				
trans-1,3-Dichloropropylene	51		"	50.0		102	67-131				
Trichloroethylene	51		"	50.0		101	73-129				
Trichlorofluoromethane	50		"	50.0		100	69-136				
Vinyl Chloride	44		"	50.0		87.3	58-132				
Vinyl acetate	44		"	50.0		87.5	10-84	High Bias			
Surrogate: 1,2-Dichloroethane-d4	*49.5*		*"*	*50.0*		*99.0*	*73-130*				
Surrogate: p-Bromofluorobenzene	*49.7*		*"*	*50.0*		*99.4*	*72-127*				
Surrogate: Toluene-d8	*51.1*		*"*	*50.0*		*102*	*84-117*				
LCS Dup (BE31233-BSD1)								Prepared: 05/28/2013 Analyzed: 05/29/2013			
1,1,1,2-Tetrachloroethane	51		ug/L	50.0		102	72-132		2.24	30	
1,1,1-Trichloroethane	51		"	50.0		103	77-131		3.53	30	
1,1,2,2-Tetrachloroethane	53		"	50.0		107	68-129		0.486	30	
1,1,2-Trichloro-1,2,2-trifluoroethane (Freon 113)	54		"	50.0		108	75-143		0.148	30	
1,1,2-Trichloroethane	51		"	50.0		102	72-128		1.09	30	
1,1-Dichloroethane	47		"	50.0		93.0	78-133		2.37	30	
1,1-Dichloroethylene	56		"	50.0		112	71-142		2.78	30	
1,1-Dichloropropylene	48		"	50.0		95.3	77-124		3.85	30	
1,2,3-Trichlorobenzene	56		"	50.0		113	65-134		2.67	30	
1,2,3-Trichloropropane	56		"	50.0		112	65-127		2.64	30	
1,2,4-Trichlorobenzene	55		"	50.0		109	59-133		2.46	30	
1,2,4-Trimethylbenzene	51		"	50.0		103	68-128		0.723	30	
1,2-Dibromo-3-chloropropane	53		"	50.0		107	58-145		0.563	30	
1,2-Dibromoethane	54		"	50.0		108	73-128		2.51	30	
1,2-Dichlorobenzene	50		"	50.0		101	69-126		1.48	30	
1,2-Dichloroethane	49		"	50.0		97.4	78-131		2.60	30	
1,2-Dichloropropane	52		"	50.0		104	72-129		2.69	30	
1,3,5-Trimethylbenzene	51		"	50.0		103	67-125		0.624	30	
1,3-Dichlorobenzene	51		"	50.0		102	67-125		0.473	30	
1,3-Dichloropropane	51		"	50.0		102	73-126		1.72	30	
1,4-Dichlorobenzene	51		"	50.0		101	67-127		1.75	30	
1,4-Dioxane	8.3		"	50.0		16.6	10-265		51.5	30	Non-dir.
2,2-Dichloropropane	49		"	50.0		97.6	68-133		3.84	30	
2-Butanone	49		"	50.0		98.3	49-138		0.510	30	
2-Chlorotoluene	50		"	50.0		100	61-121		0.318	30	
4-Chlorotoluene	51		"	50.0		102	65-126		0.374	30	
Acetone	41		"	50.0		81.3	21-131		0.666	30	
Benzene	52		"	50.0		104	81-125		2.70	30	
Bromobenzene	50		"	50.0		99.4	65-125		0.363	30	
Bromochloromethane	53		"	50.0		106	78-127		2.96	30	
Bromodichloromethane	54		"	50.0		109	73-131		1.85	30	
Bromoform	55		"	50.0		111	66-137		2.16	30	
Bromomethane	38		"	50.0		76.4	55-144		0.262	30	

Volatile Organic Compounds by EPA SW846-8260B - Quality Control Data

York Analytical Laboratories, Inc.

Analyte	Result	Reporting Limit	Units	Spike Level	Source* Result	%REC	%REC Limits	Flag	RPD	RPD Limit	Flag
Batch BE31233 - EPA 5035A											
LCS Dup (BE31233-BSD1)									Prepared: 05/28/2013 Analyzed: 05/29/2013		
Carbon tetrachloride	51		ug/L	50.0		103	74-137		4.36	30	
Chlorobenzene	51		"	50.0		102	75-127		3.85	30	
Chloroethane	51		"	50.0		102	65-138		3.42	30	
Chloroform	51		"	50.0		102	82-128		2.79	30	
Chloromethane	43		"	50.0		85.9	51-138		2.14	30	
cis-1,2-Dichloroethylene	52		"	50.0		105	77-130		4.04	30	
cis-1,3-Dichloropropylene	54		"	50.0		109	68-123		2.14	30	
Dibromochloromethane	55		"	50.0		109	73-136		0.441	30	
Dibromomethane	54		"	50.0		109	75-131		0.755	30	
Dichlorodifluoromethane	29		"	50.0		57.1	10-183		3.53	30	
Ethyl Benzene	54		"	50.0		108	75-130		3.30	30	
Hexachlorobutadiene	46		"	50.0		92.7	59-130		0.736	30	
Isopropylbenzene	52		"	50.0		104	68-135		0.287	30	
Methyl tert-butyl ether (MTBE)	58		"	50.0		116	76-136		25.6	30	
Methylene chloride	56		"	50.0		111	55-143		0.448	30	
Naphthalene	66		"	50.0		132	65-140		1.10	30	
n-Butylbenzene	53		"	50.0		106	63-123		1.56	30	
n-Propylbenzene	54		"	50.0		107	65-127		1.14	30	
o-Xylene	50		"	50.0		101	71-123		2.80	30	
p- & m- Xylenes	110		"	100		109	72-127		3.42	30	
p-Isopropyltoluene	52		"	50.0		105	69-128		1.81	30	
sec-Butylbenzene	54		"	50.0		108	69-125		0.00	30	
Styrene	52		"	50.0		104	74-127		2.57	30	
tert-Butylbenzene	51		"	50.0		103	59-164		0.407	30	
Tetrachloroethylene	53		"	50.0		105	65-151		6.46	30	
Toluene	53		"	50.0		106	72-127		2.66	30	
trans-1,2-Dichloroethylene	54		"	50.0		107	73-137		25.8	30	
trans-1,3-Dichloropropylene	52		"	50.0		103	67-131		1.30	30	
Trichloroethylene	52		"	50.0		103	73-129		1.99	30	
Trichlorofluoromethane	50		"	50.0		101	69-136		0.199	30	
Vinyl Chloride	43		"	50.0		86.8	58-132		0.643	30	
Vinyl acetate	46		"	50.0		91.2	10-84	High Bias	4.16	30	
Surrogate: 1,2-Dichloroethane-d4	*49.9*		*"*	*50.0*		*99.8*	*73-130*				
Surrogate: p-Bromofluorobenzene	*49.8*		*"*	*50.0*		*99.7*	*72-127*				
Surrogate: Toluene-d8	*51.4*		*"*	*50.0*		*103*	*84-117*				



Semivolatile Organic Compounds by EPA Method 8270C - Quality Control Data

York Analytical Laboratories, Inc.

Analyte	Result	Reporting Limit	Units	Spike Level	Source* Result	%REC	%REC Limits	Flag	RPD	RPD Limit	Flag
Batch BE31117 - EPA 3550B											
Blank (BE31117-BLK1)											
Prepared & Analyzed: 05/24/2013											
Acenaphthene	ND	0.167	mg/kg wet								
Acenaphthylene	ND	0.167	"								
Aniline	ND	0.167	"								
Anthracene	ND	0.167	"								
Benzo(a)anthracene	ND	0.167	"								
Benzo(a)pyrene	ND	0.167	"								
Benzo(b)fluoranthene	ND	0.167	"								
Benzo(g,h,i)perylene	ND	0.167	"								
Benzyl alcohol	ND	0.167	"								
Benzo(k)fluoranthene	ND	0.167	"								
Benzyl butyl phthalate	ND	0.167	"								
4-Bromophenyl phenyl ether	ND	0.167	"								
4-Chloro-3-methylphenol	ND	0.167	"								
4-Chloroaniline	ND	0.167	"								
Bis(2-chloroethoxy)methane	ND	0.167	"								
Bis(2-chloroethyl)ether	ND	0.167	"								
Bis(2-chloroisopropyl)ether	ND	0.167	"								
Bis(2-ethylhexyl)phthalate	ND	0.167	"								
2-Chloronaphthalene	ND	0.167	"								
2-Chlorophenol	ND	0.167	"								
4-Chlorophenyl phenyl ether	ND	0.167	"								
Chrysene	ND	0.167	"								
Dibenzo(a,h)anthracene	ND	0.167	"								
Dibenzofuran	ND	0.167	"								
Di-n-butyl phthalate	ND	0.167	"								
1,2-Dichlorobenzene	ND	0.167	"								
1,4-Dichlorobenzene	ND	0.167	"								
1,3-Dichlorobenzene	ND	0.167	"								
3,3'-Dichlorobenzidine	ND	0.167	"								
2,4-Dichlorophenol	ND	0.167	"								
Diethyl phthalate	ND	0.167	"								
2,4-Dimethylphenol	ND	0.167	"								
Dimethyl phthalate	ND	0.167	"								
2-Nitroaniline	ND	0.167	"								
4,6-Dinitro-2-methylphenol	ND	0.333	"								
2,4-Dinitrophenol	ND	0.333	"								
2,6-Dinitrotoluene	ND	0.167	"								
2,4-Dinitrotoluene	ND	0.167	"								
Di-n-octyl phthalate	ND	0.167	"								
Fluoranthene	ND	0.167	"								
Fluorene	ND	0.167	"								
Hexachlorobenzene	ND	0.167	"								
Hexachlorobutadiene	ND	0.167	"								
Hexachlorocyclopentadiene	ND	0.167	"								
Hexachloroethane	ND	0.167	"								
Indeno(1,2,3-cd)pyrene	ND	0.167	"								
Isophorone	ND	0.167	"								
2-Methylnaphthalene	ND	0.167	"								
2-Methylphenol	ND	0.167	"								
3- & 4-Methylphenols	ND	0.167	"								
Naphthalene	ND	0.167	"								

Semivolatile Organic Compounds by EPA Method 8270C - Quality Control Data

York Analytical Laboratories, Inc.

Analyte	Result	Reporting Limit	Units	Spike Level	Source* Result	%REC	%REC Limits	Flag	RPD	RPD Limit	Flag
Batch BE31117 - EPA 3550B											
Blank (BE31117-BLK1)								Prepared & Analyzed: 05/24/2013			
3-Nitroaniline	ND	0.167	mg/kg wet								
4-Nitroaniline	ND	0.167	"								
Nitrobenzene	ND	0.167	"								
4-Nitrophenol	ND	0.167	"								
2-Nitrophenol	ND	0.167	"								
N-nitroso-di-n-propylamine	ND	0.167	"								
N-Nitrosodimethylamine	ND	0.167	"								
N-Nitrosodiphenylamine	ND	0.167	"								
Pentachlorophenol	ND	0.167	"								
Phenanthrene	ND	0.167	"								
Phenol	ND	0.167	"								
Pyrene	ND	0.167	"								
Pyridine	ND	0.167	"								
1,2,4-Trichlorobenzene	ND	0.167	"								
2,4,5-Trichlorophenol	ND	0.167	"								
2,4,6-Trichlorophenol	ND	0.167	"								
Surrogate: 2,4,6-Tribromophenol	*2.60*		*"*	*2.50*		*104*	*15-110*				
Surrogate: 2-Fluorobiphenyl	*1.16*		*"*	*1.67*		*69.7*	*30-130*				
Surrogate: 2-Fluorophenol	*1.58*		*"*	*2.50*		*63.3*	*15-110*				
Surrogate: Nitrobenzene-d5	*1.12*		*"*	*1.67*		*67.0*	*30-130*				
Surrogate: Phenol-d5	*1.60*		*"*	*2.50*		*63.9*	*15-110*				
Surrogate: Terphenyl-d14	*1.67*		*"*	*1.67*		*100*	*30-130*				
LCS (BE31117-BS1)								Prepared & Analyzed: 05/24/2013			
Acenaphthene	1.23	0.167	mg/kg wet	1.67		74.0	31.1-109				
Acenaphthylene	1.15	0.167	"	1.67		69.3	31.1-106				
Aniline	1.33	0.167	"	1.67		79.9	5.07-149				
Anthracene	1.13	0.167	"	1.67		67.6	31.5-107				
Benzo(a)anthracene	1.38	0.167	"	1.67		82.8	31.5-115				
Benzo(a)pyrene	1.42	0.167	"	1.67		84.9	29.1-138				
Benzo(b)fluoranthene	1.35	0.167	"	1.67		80.8	14.9-131				
Benzo(g,h,i)perylene	1.45	0.167	"	1.67		86.8	6.56-121				
Benzyl alcohol	1.27	0.167	"	1.67		76.5	25.4-119				
Benzo(k)fluoranthene	1.33	0.167	"	1.67		79.8	29.1-121				
Benzyl butyl phthalate	1.41	0.167	"	1.67		84.8	31.3-112				
4-Bromophenyl phenyl ether	1.17	0.167	"	1.67		70.3	25.2-113				
4-Chloro-3-methylphenol	1.23	0.167	"	1.67		73.6	29.5-124				
4-Chloroaniline	1.62	0.167	"	1.67		97.0	10-177				
Bis(2-chloroethoxy)methane	1.24	0.167	"	1.67		74.1	27.9-111				
Bis(2-chloroethyl)ether	1.24	0.167	"	1.67		74.1	18-122				
Bis(2-chloroisopropyl)ether	1.22	0.167	"	1.67		72.9	9.62-123				
Bis(2-ethylhexyl)phthalate	1.32	0.167	"	1.67		79.0	25-105				
2-Chloronaphthalene	1.05	0.167	"	1.67		63.1	31.7-108				
2-Chlorophenol	1.24	0.167	"	1.67		74.7	20.3-125				
4-Chlorophenyl phenyl ether	1.13	0.167	"	1.67		67.8	23.6-110				
Chrysene	1.43	0.167	"	1.67		85.6	27.4-117				
Dibenzo(a,h)anthracene	1.38	0.167	"	1.67		82.6	14.6-119				
Dibenzofuran	1.24	0.167	"	1.67		74.1	30.2-108				
Di-n-butyl phthalate	1.22	0.167	"	1.67		73.1	33.5-100				
1,2-Dichlorobenzene	1.25	0.167	"	1.67		75.0	22.8-114				
1,4-Dichlorobenzene	1.19	0.167	"	1.67		71.5	19.8-121				

Semivolatile Organic Compounds by EPA Method 8270C - Quality Control Data

York Analytical Laboratories, Inc.

Analyte	Result	Reporting Limit	Units	Spike Level	Source* Result	%REC	%REC Limits	Flag	RPD	RPD Limit	Flag
Batch BE31117 - EPA 3550B											
LCS (BE31117-BS1)								Prepared & Analyzed: 05/24/2013			
1,3-Dichlorobenzene	1.26	0.167	mg/kg wet	1.67		75.6	20.6-119				
3,3'-Dichlorobenzidine	1.81	0.167	"	1.67		109	10-180				
2,4-Dichlorophenol	1.17	0.167	"	1.67		70.0	23.3-125				
Diethyl phthalate	1.29	0.167	"	1.67		77.6	29.7-111				
2,4-Dimethylphenol	1.13	0.167	"	1.67		67.9	29.8-115				
Dimethyl phthalate	1.32	0.167	"	1.67		79.5	27-118				
2-Nitroaniline	1.18	0.167	"	1.67		70.6	40-140				
4,6-Dinitro-2-methylphenol	1.51	0.333	"	1.67		90.6	10-122				
2,4-Dinitrophenol	1.97	0.333	"	1.67		118	10-151				
2,6-Dinitrotoluene	1.19	0.167	"	1.67		71.4	26.1-119				
2,4-Dinitrotoluene	1.34	0.167	"	1.67		80.2	21.4-126				
Di-n-octyl phthalate	1.08	0.167	"	1.67		64.5	19-129				
Fluoranthene	1.17	0.167	"	1.67		70.2	31.3-110				
Fluorene	1.15	0.167	"	1.67		69.1	29.9-108				
Hexachlorobenzene	1.15	0.167	"	1.67		68.8	31.7-102				
Hexachlorobutadiene	1.21	0.167	"	1.67		72.6	10.1-134				
Hexachlorocyclopentadiene	1.13	0.167	"	1.67		67.8	10-122				
Hexachloroethane	1.23	0.167	"	1.67		73.8	20.2-114				
Indeno(1,2,3-cd)pyrene	1.46	0.167	"	1.67		87.4	12.6-120				
Isophorone	1.26	0.167	"	1.67		75.7	27.2-113				
2-Methylnaphthalene	1.18	0.167	"	1.67		70.9	17.4-119				
2-Methylphenol	1.64	0.167	"	1.67		98.6	23.6-125				
3- & 4-Methylphenols	1.14	0.167	"	1.67		68.2	21.3-115				
Naphthalene	1.17	0.167	"	1.67		70.2	25.2-111				
3-Nitroaniline	1.46	0.167	"	1.67		87.5	9.73-147				
4-Nitroaniline	1.57	0.167	"	1.67		94.3	6.42-169				
Nitrobenzene	1.15	0.167	"	1.67		68.9	21.8-118				
4-Nitrophenol	1.51	0.167	"	1.67		90.8	10-136				
2-Nitrophenol	1.09	0.167	"	1.67		65.7	20.6-119				
N-nitroso-di-n-propylamine	1.27	0.167	"	1.67		76.3	25.3-118				
N-Nitrosodimethylamine	1.33	0.167	"	1.67		80.0	10-142				
N-Nitrosodiphenylamine	1.29	0.167	"	1.67		77.6	35.8-132				
Pentachlorophenol	1.38	0.167	"	1.67		83.0	3.68-146				
Phenanthrene	1.17	0.167	"	1.67		70.0	31.2-105				
Phenol	1.11	0.167	"	1.67		66.7	23.2-117				
Pyrene	1.29	0.167	"	1.67		77.5	26.3-124				
Pyridine	0.438	0.167	"	1.67		26.3	10-122				
1,2,4-Trichlorobenzene	1.23	0.167	"	1.67		73.6	19.3-128				
2,4,5-Trichlorophenol	1.13	0.167	"	1.67		67.8	19.5-131				
2,4,6-Trichlorophenol	1.19	0.167	"	1.67		71.5	24.2-123				
Surrogate: 2,4,6-Tribromophenol	*1.62*		*"*	*2.50*		*64.9*	*15-110*				
Surrogate: 2-Fluorobiphenyl	*0.951*		*"*	*1.67*		*56.9*	*30-130*				
Surrogate: 2-Fluorophenol	*1.64*		*"*	*2.50*		*65.8*	*15-110*				
Surrogate: Nitrobenzene-d5	*1.12*		*"*	*1.67*		*67.0*	*30-130*				
Surrogate: Phenol-d5	*1.62*		*"*	*2.50*		*64.5*	*15-110*				
Surrogate: Terphenyl-d14	*1.13*		*"*	*1.67*		*68.0*	*30-130*				

Semivolatile Organic Compounds by EPA Method 8270C - Quality Control Data

York Analytical Laboratories, Inc.

Analyte	Result	Reporting Limit	Units	Spike Level	Source* Result	%REC	%REC Limits	Flag	RPD	RPD Limit	Flag
Batch BE31117 - EPA 3550B											
LCS Dup (BE31117-BSD1)							Prepared & Analyzed: 05/24/2013				
Acenaphthene	1.57	0.167	mg/kg wet	1.67		94.1	31.1-109		23.9	30	
Acenaphthylene	1.43	0.167	"	1.67		85.9	31.1-106		21.4	30	
Aniline	1.70	0.167	"	1.67		102	5.07-149		24.2	30	
Anthracene	1.39	0.167	"	1.67		83.5	31.5-107		21.0	30	
Benzo(a)anthracene	1.58	0.167	"	1.67		94.9	31.5-115		13.7	30	
Benzo(a)pyrene	1.67	0.167	"	1.67		100	29.1-138		16.6	30	
Benzo(b)fluoranthene	1.64	0.167	"	1.67		98.2	14.9-131		19.4	30	
Benzo(g,h,i)perylene	1.69	0.167	"	1.67		102	6.56-121		15.8	30	
Benzyl alcohol	1.65	0.167	"	1.67		99.1	25.4-119		25.7	30	
Benzo(k)fluoranthene	1.41	0.167	"	1.67		84.8	29.1-121		6.07	30	
Benzyl butyl phthalate	1.77	0.167	"	1.67		106	31.3-112		22.6	30	
4-Bromophenyl phenyl ether	1.33	0.167	"	1.67		79.8	25.2-113		12.8	30	
4-Chloro-3-methylphenol	1.53	0.167	"	1.67		91.7	29.5-124		21.9	30	
4-Chloroaniline	1.77	0.167	"	1.67		106	10-177		9.15	30	
Bis(2-chloroethoxy)methane	1.47	0.167	"	1.67		88.1	27.9-111		17.3	30	
Bis(2-chloroethyl)ether	1.48	0.167	"	1.67		88.6	18-122		17.8	30	
Bis(2-chloroisopropyl)ether	1.48	0.167	"	1.67		88.8	9.62-123		19.7	30	
Bis(2-ethylhexyl)phthalate	1.49	0.167	"	1.67		89.4	25-105		12.3	30	
2-Chloronaphthalene	1.46	0.167	"	1.67		87.3	31.7-108		32.3	30	Non-dir.
2-Chlorophenol	1.60	0.167	"	1.67		95.9	20.3-125		24.9	30	
4-Chlorophenyl phenyl ether	1.40	0.167	"	1.67		84.1	23.6-110		21.4	30	
Chrysene	1.68	0.167	"	1.67		101	27.4-117		16.1	30	
Dibenzo(a,h)anthracene	1.62	0.167	"	1.67		96.9	14.6-119		16.0	30	
Dibenzofuran	1.53	0.167	"	1.67		91.8	30.2-108		21.3	30	
Di-n-butyl phthalate	1.40	0.167	"	1.67		83.7	33.5-100		13.5	30	
1,2-Dichlorobenzene	1.60	0.167	"	1.67		96.0	22.8-114		24.7	30	
1,4-Dichlorobenzene	1.56	0.167	"	1.67		93.8	19.8-121		26.9	30	
1,3-Dichlorobenzene	1.57	0.167	"	1.67		94.1	20.6-119		21.8	30	
3,3'-Dichlorobenzidine	1.94	0.167	"	1.67		117	10-180		6.90	30	
2,4-Dichlorophenol	1.46	0.167	"	1.67		87.7	23.3-125		22.5	30	
Diethyl phthalate	1.56	0.167	"	1.67		93.6	29.7-111		18.7	30	
2,4-Dimethylphenol	1.44	0.167	"	1.67		86.3	29.8-115		23.8	30	
Dimethyl phthalate	1.73	0.167	"	1.67		104	27-118		26.4	30	
2-Nitroaniline	1.75	0.167	"	1.67		105	40-140		39.1	30	Non-dir.
4,6-Dinitro-2-methylphenol	1.80	0.333	"	1.67		108	10-122		17.6	30	
2,4-Dinitrophenol	2.98	0.333	"	1.67		179	10-151	High Bias	40.8	30	Non-dir.
2,6-Dinitrotoluene	1.47	0.167	"	1.67		88.3	26.1-119		21.1	30	
2,4-Dinitrotoluene	1.72	0.167	"	1.67		103	21.4-126		25.3	30	
Di-n-octyl phthalate	1.26	0.167	"	1.67		75.4	19-129		15.5	30	
Fluoranthene	1.38	0.167	"	1.67		83.1	31.3-110		16.8	30	
Fluorene	1.40	0.167	"	1.67		84.1	29.9-108		19.6	30	
Hexachlorobenzene	1.38	0.167	"	1.67		82.6	31.7-102		18.3	30	
Hexachlorobutadiene	1.46	0.167	"	1.67		87.4	10.1-134		18.6	30	
Hexachlorocyclopentadiene	1.46	0.167	"	1.67		87.6	10-122		25.4	30	
Hexachloroethane	1.54	0.167	"	1.67		92.2	20.2-114		22.2	30	
Indeno(1,2,3-cd)pyrene	1.70	0.167	"	1.67		102	12.6-120		15.5	30	
Isophorone	1.63	0.167	"	1.67		97.6	27.2-113		25.3	30	
2-Methylnaphthalene	1.43	0.167	"	1.67		85.6	17.4-119		18.9	30	
2-Methylphenol	2.03	0.167	"	1.67		122	23.6-125		21.2	30	
3- & 4-Methylphenols	1.45	0.167	"	1.67		87.1	21.3-115		24.4	30	
Naphthalene	1.38	0.167	"	1.67		82.5	25.2-111		16.1	30	

Semivolatile Organic Compounds by EPA Method 8270C - Quality Control Data

York Analytical Laboratories, Inc.

Analyte	Result	Reporting Limit	Units	Spike Level	Source* Result	%REC	%REC Limits	Flag	RPD	RPD Limit	Flag
Batch BE31117 - EPA 3550B											
LCS Dup (BE31117-BSD1)								Prepared & Analyzed: 05/24/2013			
3-Nitroaniline	1.97	0.167	mg/kg wet	1.67		118	9.73-147		30.0	30	
4-Nitroaniline	2.54	0.167	"	1.67		152	6.42-169		47.2	30	Non-dir.
Nitrobenzene	1.46	0.167	"	1.67		87.4	21.8-118		23.7	30	
4-Nitrophenol	2.19	0.167	"	1.67		132	10-136		36.7	30	Non-dir.
2-Nitrophenol	1.45	0.167	"	1.67		87.2	20.6-119		28.1	30	
N-nitroso-di-n-propylamine	1.81	0.167	"	1.67		109	25.3-118		34.9	30	Non-dir.
N-Nitrosodimethylamine	1.74	0.167	"	1.67		104	10-142		26.3	30	
N-Nitrosodiphenylamine	1.49	0.167	"	1.67		89.4	35.8-132		14.2	30	
Pentachlorophenol	1.78	0.167	"	1.67		107	3.68-146		25.1	30	
Phenanthrene	1.34	0.167	"	1.67		80.4	31.2-105		13.9	30	
Phenol	1.31	0.167	"	1.67		78.8	23.2-117		16.7	30	
Pyrene	1.61	0.167	"	1.67		96.9	26.3-124		22.2	30	
Pyridine	0.664	0.167	"	1.67		39.9	10-122		41.1	30	Non-dir.
1,2,4-Trichlorobenzene	1.41	0.167	"	1.67		84.4	19.3-128		13.6	30	
2,4,5-Trichlorophenol	1.59	0.167	"	1.67		95.4	19.5-131		33.8	30	Non-dir.
2,4,6-Trichlorophenol	1.61	0.167	"	1.67		96.3	24.2-123		29.7	30	
Surrogate: 2,4,6-Tribromophenol	*1.97*		*"*	*2.50*		*78.7*	*15-110*				
Surrogate: 2-Fluorobiphenyl	*1.24*		*"*	*1.67*		*74.5*	*30-130*				
Surrogate: 2-Fluorophenol	*2.19*		*"*	*2.50*		*87.5*	*15-110*				
Surrogate: Nitrobenzene-d5	*1.37*		*"*	*1.67*		*82.3*	*30-130*				
Surrogate: Phenol-d5	*2.04*		*"*	*2.50*		*81.6*	*15-110*				
Surrogate: Terphenyl-d14	*1.40*		*"*	*1.67*		*84.1*	*30-130*				

Organochlorine Pesticides by EPA SW 846-8081 - Quality Control Data

York Analytical Laboratories, Inc.

Analyte	Result	Reporting Limit	Units	Spike Level	Source* Result	%REC	%REC Limits	Flag	RPD	RPD Limit	Flag
Batch BE31116 - EPA 3550B											
Blank (BE31116-BLK1)											Prepared: 05/24/2013 Analyzed: 05/28/2013
Toxaphene	ND	0.0167	mg/kg wet								
Methoxychlor	ND	0.00165	"								
Heptachlor epoxide	ND	0.000330	"								
Heptachlor	ND	0.000330	"								
gamma-BHC (Lindane)	ND	0.000330	"								
Endrin ketone	ND	0.000330	"								
Endrin aldehyde	ND	0.000330	"								
Endrin	ND	0.000330	"								
Endosulfan sulfate	ND	0.000330	"								
Endosulfan II	ND	0.000330	"								
Endosulfan I	ND	0.000330	"								
Dieldrin	ND	0.000330	"								
delta-BHC	ND	0.000330	"								
Chlordane, total	ND	0.00132	"								
beta-BHC	ND	0.000330	"								
alpha-BHC	ND	0.000330	"								
Aldrin	ND	0.000330	"								
4,4'-DDT	ND	0.000330	"								
4,4'-DDE	ND	0.000330	"								
4,4'-DDD	ND	0.000330	"								
Aroclor 1260	ND	0.0170	"								
Aroclor 1254	ND	0.0170	"								
Aroclor 1248	ND	0.0170	"								
Aroclor 1242	ND	0.0170	"								
Aroclor 1232	ND	0.0170	"								
Aroclor 1221	ND	0.0170	"								
Aroclor 1016	ND	0.0170	"								
Total PCBs	ND	0.0170	"								
Surrogate: Tetrachloro-m-xylene	*0.0683*		*"*	*0.0667*		*102*	*30-150*				
Surrogate: Decachlorobiphenyl	*0.0604*		*"*	*0.0670*		*90.1*	*30-150*				



Organochlorine Pesticides by EPA SW 846-8081 - Quality Control Data

York Analytical Laboratories, Inc.

Analyte	Result	Reporting Limit	Units	Spike Level	Source* Result	%REC	%REC Limits	Flag	RPD	RPD Limit	Flag
Batch BE31116 - EPA 3550B											
LCS (BE31116-BS1)								Prepared: 05/24/2013 Analyzed: 05/28/2013			
Methoxychlor	0.0340	0.00165	mg/kg wet	0.0333		102	40-140				
Heptachlor epoxide	0.0296	0.000330	"	0.0333		88.9	40-140				
Heptachlor	0.0290	0.000330	"	0.0333		86.9	40-140				
gamma-BHC (Lindane)	0.0303	0.000330	"	0.0333		91.0	40-140				
Endrin ketone	0.0270	0.000330	"	0.0333		80.9	40-140				
Endrin aldehyde	0.0281	0.000330	"	0.0333		84.2	40-140				
Endrin	0.0309	0.000330	"	0.0333		92.8	40-140				
Endosulfan sulfate	0.0290	0.000330	"	0.0333		87.0	40-140				
Endosulfan II	0.0294	0.000330	"	0.0333		88.3	40-140				
Endosulfan I	0.0311	0.000330	"	0.0333		93.3	40-140				
Dieldrin	0.0296	0.000330	"	0.0333		88.7	40-140				
delta-BHC	0.0313	0.000330	"	0.0333		94.0	40-140				
beta-BHC	0.0305	0.000330	"	0.0333		91.4	40-140				
alpha-BHC	0.0316	0.000330	"	0.0333		94.8	40-140				
Aldrin	0.0308	0.000330	"	0.0333		92.4	40-140				
4,4'-DDT	0.0354	0.000330	"	0.0333		106	40-140				
4,4'-DDE	0.0294	0.000330	"	0.0333		88.2	40-140				
4,4'-DDD	0.0323	0.000330	"	0.0333		97.0	40-140				
Surrogate: Tetrachloro-m-xylene	*0.0612*		*"*	*0.0667*		*91.7*	*30-150*				
Surrogate: Decachlorobiphenyl	*0.0551*		*"*	*0.0670*		*82.2*	*30-150*				
LCS (BE31116-BS2)								Prepared: 05/24/2013 Analyzed: 05/28/2013			
Aroclor 1260	0.296	0.0170	mg/kg wet	0.333		88.7	40-140				
Aroclor 1016	0.322	0.0170	"	0.333		96.6	40-140				
Surrogate: Tetrachloro-m-xylene	*0.0587*		*"*	*0.0667*		*88.0*	*30-150*				
Surrogate: Decachlorobiphenyl	*0.0557*		*"*	*0.0670*		*83.1*	*30-150*				
LCS Dup (BE31116-BSD1)								Prepared: 05/24/2013 Analyzed: 05/28/2013			
Methoxychlor	0.0349	0.00165	mg/kg wet	0.0333		105	40-140		2.65	200	
Heptachlor epoxide	0.0300	0.000330	"	0.0333		89.9	40-140		1.15	200	
Heptachlor	0.0295	0.000330	"	0.0333		88.6	40-140		1.98	200	
gamma-BHC (Lindane)	0.0308	0.000330	"	0.0333		92.3	40-140		1.50	200	
Endrin ketone	0.0274	0.000330	"	0.0333		82.3	40-140		1.73	200	
Endrin aldehyde	0.0287	0.000330	"	0.0333		86.0	40-140		2.09	200	
Endrin	0.0314	0.000330	"	0.0333		94.1	40-140		1.44	200	
Endosulfan sulfate	0.0293	0.000330	"	0.0333		88.0	40-140		1.23	200	
Endosulfan II	0.0298	0.000330	"	0.0333		89.3	40-140		1.12	200	
Endosulfan I	0.0314	0.000330	"	0.0333		94.3	40-140		1.04	200	
Dieldrin	0.0298	0.000330	"	0.0333		89.3	40-140		0.749	200	
delta-BHC	0.0319	0.000330	"	0.0333		95.7	40-140		1.76	200	
beta-BHC	0.0309	0.000330	"	0.0333		92.7	40-140		1.39	200	
alpha-BHC	0.0319	0.000330	"	0.0333		95.8	40-140		1.06	200	
Aldrin	0.0312	0.000330	"	0.0333		93.6	40-140		1.27	200	
4,4'-DDT	0.0336	0.000330	"	0.0333		101	40-140		5.19	200	
4,4'-DDE	0.0298	0.000330	"	0.0333		89.4	40-140		1.41	200	
4,4'-DDD	0.0329	0.000330	"	0.0333		98.6	40-140		1.58	200	
Surrogate: Tetrachloro-m-xylene	*0.0615*		*"*	*0.0667*		*92.2*	*30-150*				
Surrogate: Decachlorobiphenyl	*0.0559*		*"*	*0.0670*		*83.4*	*30-150*				

Organochlorine Pesticides by EPA SW 846-8081 - Quality Control Data

York Analytical Laboratories, Inc.

Analyte	Result	Reporting Limit	Units	Spike Level	Source* Result	%REC	%REC Limits	Flag	RPD	RPD Limit	Flag
Batch BE31116 - EPA 3550B											
Matrix Spike (BE31116-MS1)	*Source sample: 13E0744-11 (DUP-1 (052113))										Prepared: 05/24/2013 Analyzed: 05/28/2013
Methoxychlor	0.0391	0.00956	mg/kg dry	0.0386	ND	101	30-150				
Heptachlor epoxide	0.0340	0.00191	"	0.0386	ND	87.9	30-150				
Heptachlor	0.0322	0.00191	"	0.0386	ND	83.4	30-150				
gamma-BHC (Lindane)	0.0375	0.00191	"	0.0386	ND	97.1	30-150				
Endrin ketone	0.0367	0.00191	"	0.0386	ND	94.9	30-150				
Endrin aldehyde	0.0338	0.00191	"	0.0386	ND	87.4	30-150				
Endrin	0.0368	0.00191	"	0.0386	ND	95.1	30-150				
Endosulfan sulfate	0.0351	0.00191	"	0.0386	ND	90.8	30-150				
Endosulfan II	0.0335	0.00191	"	0.0386	ND	86.7	30-150				
Endosulfan I	0.0346	0.00191	"	0.0386	ND	89.7	30-150				
Dieldrin	0.0336	0.00191	"	0.0386	ND	86.9	30-150				
delta-BHC	0.0320	0.00191	"	0.0386	ND	82.8	30-150				
beta-BHC	0.0354	0.00191	"	0.0386	ND	91.6	30-150				
alpha-BHC	0.0368	0.00191	"	0.0386	ND	95.2	30-150				
Aldrin	0.0297	0.00191	"	0.0386	ND	76.8	30-150				
4,4'-DDT	0.0313	0.00191	"	0.0386	ND	80.9	30-150				
4,4'-DDE	0.0296	0.00191	"	0.0386	ND	76.7	30-150				
4,4'-DDD	0.0321	0.00191	"	0.0386	ND	83.0	30-150				
Surrogate: Tetrachloro-m-xylene	*0.0460*		*"*	*0.0773*		*59.5*	*30-150*				
Surrogate: Decachlorobiphenyl	*0.0358*		*"*	*0.0777*		*46.1*	*30-150*				



Polychlorinated Biphenyls (PCB) by EPA SW 846-8082/EPA Compendium Methods - Quality Control Data

York Analytical Laboratories, Inc.

Analyte	Result	Reporting Limit	Units	Spike Level	Source* Result	%REC	%REC Limits	Flag	RPD	RPD Limit	Flag
Batch BE31118 - EPA 3550B											
Blank (BE31118-BLK1)											Prepared: 05/24/2013 Analyzed: 05/28/2013
Aroclor 1016	ND	0.0170	mg/kg wet								
Aroclor 1221	ND	0.0170	"								
Aroclor 1232	ND	0.0170	"								
Aroclor 1242	ND	0.0170	"								
Aroclor 1248	ND	0.0170	"								
Aroclor 1254	ND	0.0170	"								
Aroclor 1260	ND	0.0170	"								
Total PCBs	ND	0.0170	"								
Surrogate: Tetrachloro-m-xylene	*0.0517*		*"*	*0.0667*		*77.5*	*30-150*				
Surrogate: Decachlorobiphenyl	*0.0533*		*"*	*0.0670*		*79.6*	*30-150*				
LCS (BE31118-BS1)											Prepared: 05/24/2013 Analyzed: 05/28/2013
Aroclor 1016	0.267	0.0170	mg/kg wet	0.333		80.0	40-140				
Aroclor 1260	0.259	0.0170	"	0.333		77.7	40-140				
Surrogate: Tetrachloro-m-xylene	*0.0523*		*"*	*0.0667*		*78.5*	*30-150*				
Surrogate: Decachlorobiphenyl	*0.0547*		*"*	*0.0670*		*81.6*	*30-150*				
LCS Dup (BE31118-BSD1)											Prepared: 05/24/2013 Analyzed: 05/28/2013
Aroclor 1016	0.284	0.0170	mg/kg wet	0.333		85.1	40-140		6.20	25	
Aroclor 1260	0.277	0.0170	"	0.333		83.2	40-140		6.83	25	
Surrogate: Tetrachloro-m-xylene	*0.0570*		*"*	*0.0667*		*85.5*	*30-150*				
Surrogate: Decachlorobiphenyl	*0.0610*		*"*	*0.0670*		*91.0*	*30-150*				
Matrix Spike (BE31118-MS1)	*Source sample: 13E0744-02 (MW-5 (6-8))										Prepared: 05/24/2013 Analyzed: 05/28/2013
Aroclor 1016	0.293	0.0189	mg/kg dry	0.370	ND	79.2	40-140				
Aroclor 1260	0.271	0.0189	"	0.370	ND	73.3	40-140				
Surrogate: Tetrachloro-m-xylene	*0.0444*		*"*	*0.0741*		*60.0*	*30-150*				
Surrogate: Decachlorobiphenyl	*0.0437*		*"*	*0.0744*		*58.7*	*30-150*				

Metals by EPA 6000 Series Methods - Quality Control Data

York Analytical Laboratories, Inc.

Analyte	Result	Reporting Limit	Units	Spike Level	Source* Result	%REC	%REC Limits	Flag	RPD	RPD Limit	Flag
Batch BE31111 - EPA 3050B											
Blank (BE31111-BLK1)									Prepared & Analyzed: 05/23/2013		
Aluminum	ND	2.00	mg/kg wet								
Antimony	ND	0.500	"								
Arsenic	ND	1.00	"								
Barium	ND	0.500	"								
Beryllium	ND	0.100	"								
Cadmium	ND	0.500	"								
Calcium	ND	5.00	"								
Chromium	ND	0.500	"								
Cobalt	ND	0.500	"								
Copper	ND	0.500	"								
Iron	ND	2.00	"								
Lead	ND	0.300	"								
Magnesium	ND	5.00	"								
Manganese	ND	1.00	"								
Nickel	ND	0.500	"								
Potassium	ND	10.0	"								
Selenium	ND	0.500	"								
Silver	ND	0.500	"								
Sodium	13.0	10.0	"								
Thallium	ND	0.500	"								
Vanadium	ND	0.500	"								
Zinc	ND	0.500	"								
Duplicate (BE31111-DUP1)	*Source sample: 13E0744-10 (LG-19 (26-28))								Prepared & Analyzed: 05/23/2013		
Aluminum	7140	2.26	mg/kg dry		7220				1.02	35	
Antimony	ND	0.565	"		ND					35	
Arsenic	1.36	1.13	"		1.22				10.4	35	
Barium	45.5	0.565	"		45.2				0.541	35	
Beryllium	ND	0.113	"		ND					35	
Cadmium	ND	0.565	"		ND					35	
Calcium	1150	5.65	"		1170				1.21	35	
Chromium	12.2	0.565	"		12.2				0.0215	35	
Cobalt	6.42	0.565	"		6.37				0.643	35	
Copper	10.8	0.565	"		10.8				0.307	35	
Iron	10100	2.26	"		10200				1.10	35	
Lead	3.85	0.339	"		3.74				2.97	35	
Magnesium	1920	5.65	"		1950				1.62	35	
Manganese	200	1.13	"		202				0.774	35	
Nickel	14.4	0.565	"		14.0				2.53	35	
Potassium	986	11.3	"		1000				1.87	35	
Selenium	0.680	0.565	"		0.671				1.39	35	
Silver	ND	0.565	"		ND					35	
Sodium	183	11.3	"		183				0.281	35	
Thallium	ND	0.565	"		ND					35	
Vanadium	14.5	0.565	"		14.5				0.203	35	
Zinc	23.0	0.565	"		23.1				0.406	35	

Metals by EPA 6000 Series Methods - Quality Control Data

York Analytical Laboratories, Inc.

Analyte	Result	Reporting Limit	Units	Spike Level	Source* Result	%REC	%REC Limits	Flag	RPD	RPD Limit	Flag
Batch BE31111 - EPA 3050B											
Matrix Spike (BE31111-MS1)	*Source sample: 13E0744-10 (LG-19 (26-28))							Prepared & Analyzed: 05/23/2013			
Aluminum	7420	2.26	mg/kg dry	226	7220	88.1	75-125				
Antimony	29.3	0.565	"	28.3	ND	104	75-125				
Arsenic	223	1.13	"	226	1.22	98.0	75-125				
Barium	272	0.565	"	226	45.2	100	75-125				
Beryllium	4.79	0.113	"	5.65	ND	84.7	75-125				
Cadmium	5.53	0.565	"	5.65	ND	97.7	75-125				
Chromium	35.8	0.565	"	22.6	12.2	104	75-125				
Cobalt	64.5	0.565	"	56.5	6.37	103	75-125				
Copper	40.1	0.565	"	28.3	10.8	104	75-125				
Iron	10200	2.26	"	113	10200	51.7	75-125	Low Bias			
Lead	59.8	0.339	"	56.5	3.74	99.2	75-125				
Magnesium	1940	5.65	"		1950		75-125				
Manganese	257	1.13	"	56.5	202	97.1	75-125				
Nickel	72.2	0.565	"	56.5	14.0	103	75-125				
Potassium	988	11.3	"		1000		75-125				
Silver	4.08	0.565	"	5.65	ND	72.2	75-125	Low Bias			
Sodium	179	11.3	"		183		75-125				
Thallium	229	0.565	"	226	ND	101	75-125				
Vanadium	68.2	0.565	"	56.5	14.5	95.0	75-125				
Zinc	80.9	0.565	"	56.5	23.1	102	75-125				
Reference (BE31111-SRM1)								Prepared & Analyzed: 05/23/2013			
Aluminum	8040	2.00	mg/kg wet	8360		96.2	40.4-159				
Antimony	128	0.500	"	92.9		137	24.8-272				
Arsenic	89.1	1.00	"	94.5		94.3	69.2-131				
Barium	154	0.500	"	166		92.5	72.9-127				
Beryllium	49.7	0.100	"	52.6		94.5	73-127				
Cadmium	54.6	0.500	"	59.9		91.1	73.1-127				
Calcium	5720	5.00	"	6160		92.9	73.9-126				
Chromium	65.1	0.500	"	69.3		93.9	68.4-132				
Cobalt	98.4	0.500	"	101		97.4	74.2-125				
Copper	76.6	0.500	"	78.0		98.2	73.6-126				
Iron	13000	2.00	"	12800		102	31.8-168				
Lead	82.9	0.300	"	91.7		90.4	70.2-130				
Magnesium	2760	5.00	"	3030		91.2	66-134				
Manganese	262	1.00	"	283		92.6	73.9-125				
Nickel	60.3	0.500	"	56.6		107	70-130				
Potassium	3510	10.0	"	3820		91.9	64.7-136				
Selenium	152	0.500	"	159		95.9	67.9-133				
Silver	30.3	0.500	"	33.9		89.5	65.5-135				
Sodium	709	10.0	"	652		109	55.1-145				
Thallium	109	0.500	"	119		91.3	67.6-133				
Vanadium	53.8	0.500	"	56.3		95.5	53.3-147				
Zinc	132	0.500	"	137		96.0	67.4-133				

Mercury by EPA 7000/200 Series Methods - Quality Control Data

York Analytical Laboratories, Inc.

Analyte	Result	Reporting Limit	Units	Spike Level	Source* Result	%REC	%REC Limits	Flag	RPD	RPD Limit	Flag
Batch BE31145 - EPA SW846-7471											
Blank (BE31145-BLK1)									Prepared & Analyzed: 05/24/2013		
Mercury	ND	0.0330	mg/kg wet								
LCS (BE31145-BS1)									Prepared & Analyzed: 05/24/2013		
Mercury	3.73		mg/kg	3.73		100	67.6-131				
Duplicate (BE31145-DUP2)	*Source sample: 13E0744-01 (MW-5 (0-2))								Prepared & Analyzed: 05/24/2013		
Mercury	ND	0.0386	mg/kg dry		ND					35	
Matrix Spike (BE31145-MS2)	*Source sample: 13E0744-01 (MW-5 (0-2))								Prepared & Analyzed: 05/24/2013		
Mercury	0.350		mg/kg	0.333	ND	105	75-125				

Volatile Analysis Sample Containers

Lab ID	Client Sample ID	Volatile Sample Container
13E0744-01	MW-5 (0-2)	Encore Sampler
13E0744-02	MW-5 (6-8)	Encore Sampler
13E0744-03	LG-20 (0-2)	Encore Sampler
13E0744-04	LG-20 (22-24)	Encore Sampler
13E0744-05	LG-21 (0-2)	Encore Sampler
13E0744-06	LG-21 (20-22)	Encore Sampler
13E0744-07	MW-10 (1-3)	Encore Sampler
13E0744-08	MW-10 (32-34)	Encore Sampler
13E0744-09	LG-19 (0-2)	Encore Sampler
13E0744-10	LG-19 (26-28)	Encore Sampler
13E0744-11	DUP-1 (052113)	Encore Sampler
13E0744-12	TB_052113	40mL Clear Vial (pre-pres.) HCl; Cool to 4° C

Notes and Definitions

U	Analyte included in the analysis, but not detected
QM-07	The spike recovery was outside acceptance limits for the MS and/or MSD. The batch was accepted based on acceptable LCS recovery.
QL-02	This LCS analyte is outside Laboratory Recovery limits due the analyte behavior using the referenced method. The reference method has certain limitations with respect to analytes of this nature.
J	Detected below the Reporting Limit but greater than or equal to the Method Detection Limit (MDL); therefore, the result is an estimated concentration.
E	The concentration indicated for this analyte is an estimated value above the calibration range of the instrument. This value is considered an estimate.
D	The result reported is from a dilution of the sample due to levels of target compounds found
B	Analyte is found in the associated analysis batch blank. For volatiles, methylene chloride and acetone are common lab contaminants. Data users should consider anything <10x the blank value as artifact.

ND	Analyte NOT DETECTED at the stated Reporting Limit (RL) or above.
RL	REPORTING LIMIT - the minimum reportable value based upon the lowest point in the analyte calibration curve.
MDL	METHOD DETECTION LIMIT - the minimum concentration that can be measured and reported with a 99% confidence that the concentration is greater than zero. If requested or required, a value reported below the RL and above the MDL is considered estimated and is noted with a "J" flag.
NR	Not reported
RPD	Relative Percent Difference
Wet	The data has been reported on an as-received (wet weight) basis
Low Bias	Low Bias flag indicates that the recovery of the flagged analyte is below the laboratory or regulatory lower control limit. The data user should take note that this analyte may be biased low but should evaluate multiple lines of evidence including the LCS and site-specific MS/MSD data to draw bias conclusions. In cases where no site-specific MS/MSD was requested, only the LCS data can be used to evaluate such bias.
High Bias	High Bias flag indicates that the recovery of the flagged analyte is above the laboratory or regulatory upper control limit. The data user should take note that this analyte may be biased high but should evaluate multiple lines of evidence including the LCS and site-specific MS/MSD data to draw bias conclusions. In cases where no site-specific MS/MSD was requested, only the LCS data can be used to evaluate such bias.

Non-Dir. Non-dir. flag (Non-Directional Bias) indicates that the Relative Percent Difference (RPD) (a measure of precision) among the MS and MSD data is outside the laboratory or regulatory control limit. This alerts the data user where the MS and MSD are from site-specific samples that the RPD is high due to either non-homogeneous distribution of target analyte between the MS/MSD or indicates poor reproducibility for other reasons.

If EPA SW-846 method 8270 is included herein it is noted that the target compound N-nitrosodiphenylamine (NDPA) decomposes in the gas chromatographic inlet and cannot be separated from diphenylamine (DPA). These results could actually represent 100% DPA, 100% NDPA or some combination of the two.
For this reason, York reports the combined result for n-nitrosodiphenylamine and diphenylamine for either of these compounds as a combined concentration as Diphenylamine.

If Total PCBs are detected and the target aroclors reported are "Not detected", the Total PCB value is reported due to the presence of either or both Aroclors 1262 and 1268 which are non-target aroclors for some regulatory lists.

2-chloroethylvinyl ether readily breaks down under acidic conditions. Samples that are acid preserved, including standards will exhibit breakdown. The data user should take note.

Certification for pH is no longer offered by NYDOH ELAP.

Semi-Volatile and Volatile analyses are reported down to the MDL, with values between the MDL and the RL being "J" flagged as estimated results.

YORK ANALYTICAL LABORATORIES INC
YORK ANALYTICAL LABORATORIES
120 RESEARCH DR.
STRATFORD, CT 06615
(203) 325-1371
FAX (203) 357-0166

Field Chain-of-Custody Record

NOTE: York's Std. Terms & Conditions are listed on the back side of this document. This document serves as your written authorization to York to proceed with the analyses requested and your signature binds you to York's Std. Terms & Conditions.

York Project No. 13E0744

YOUR Information

Company: Langan
Address: 360 W 31st St NY, NY 10001
Phone No. (212) 479-5400
Contact Person: Brandon Nathe
E-Mail Address: BNathe@Langan.com

Report To:

Company: SAME
Address:
Phone No.
Attention: Paul McMahon
E-Mail Address: PMcMahon@Langan.com

Invoice To:

Company: SAME
Address:
Phone No.
Attention:
E-Mail Address:

YOUR Project ID

170246501

Purchase Order No.

Samples from: CT ___ NY X NJ ___

Turn-Around Time

- RUSH - Same Day ☐
- RUSH - Next Day ☐
- RUSH - Two Day ☐
- RUSH - Three Day ☐
- RUSH - Four Day ☑
- Standard(5-7 Days) ☐

Report Type

- Summary Report X
- Summary w/ QA Summary
- CT RCP Package
- CTRCP DQA/DUE Pkg
- NY ASP A Package
- NY ASP B Package X
- NJDEP Red. Deliv.

Electronic Data Deliverables (EDD)

- Simple Excel
- NYSDEC EQuIS X
- EQuIS (std)
- EZ-EDD (EQuIS)
- NJDEP SRP HazSite EDD
- GIS/KEY (std)
- Other

York Regulatory Comparison

Excel Spreadsheet X

Compare to the following Regs. (please fill in):

Part 375 Unrestricted

Print Clearly and Legibly. All Information must be complete. Samples will NOT be logged in and the turn-around time clock will not begin until any questions by York are resolved.

Paul McMahon
Samples Collected/Authorized By (Signature)

Paul McMahon
Name (printed)

Matrix Codes
S - soil
Other - specify(oil, etc.)
WW - wastewater
GW - groundwater
DW - drinking water
Air-A - ambient air
Air-SV - soil vapor

Volatiles		Semi-Vols.	Pest/PCB/Herb	Metals	Misc. Org.	Full Lists	Misc.
8260 full	TICs	8270 or 625	8082PCB	RCRA8	TPH GRO	Pri.Poll.	Corrosivity
624	Site Spec.	STARS list	8081Pest	PP13 list	TPH DRO	TCL Organics	Reactivity
STARS list	Nassau Co.	BN Only	8151Herb	TAL	CT ETPH	TAL Met/CN	Ignitability
BTEX	Suffolk Co.	Acids Only	CT RCP	CT15 list	NY 310-13	Full TCLP	Flash Point
MTBE	Ketones	PAH list	App. IX	TAGM list	TPH 1664	Full App. IX	Sieve Anal.
TCL list	Oxygenates	TAGM list	Site Spec.	NJDEP list	Air TO14A	Part 360-Routine	Heterotrophs
TAGM list	TCLP list	CT RCP list	SPLP or TCLP	Total	Air TO15	Part 360-Baseline	TOX
CT RCP list	524.2	TCL list	TCLP Pest	Dissolved	Air STARS	Part 360-Expanded No Dioxins Furans	BTU/lb.
Arom. only	502.2	NJDEP list	TCLP Herb	SPLP or TCLP	Air VPH	Part 360-Expanded Full List	Aquatic Tox.
Halog.only	NJDEP list	App. IX	Chlordane	Indiv. Metals	Air TICs	NYCDEP Sewer	TOC
App.IX list	SPLP or TCLP	TCLP BNA	608 Pest	LIST Below	Methane	NYSDEC Sewer	Asbestos
8021B list		SPLP or TCLP	608 PCB		Helium	TAGM	Silica

Sample Identification	Date/Time Sampled	Sample Matrix	Choose Analyses Needed from the Menu Above and Enter Below	Container Description(s)
MW-5 (0-2)	5/21/13 10:25	S	VOC/SVOC/Metals/PCB/Pest (see circled)	1 8-oz., 3 Encore, 1 VOA
MW-5 (6-8)	10:35		VOC/SVOC/Metals/PCB	
LG-20 (0-2)	11:44		VOC/SVOC/Metals/PCB/Pest	
LG-20 (22-24)	12:01		VOC/SVOC/Metals/PCB	
LG-21 (0-2)	10:55		VOC/SVOC/Metals/PCB/Pest	
LG-21 (20-22)	11:25		VOC/SVOC/Metals/PCB	
MW-10 (1-3)	13:33		VOC/SVOC/Metals/PCB/Pest	
MW-10 (32-34)	13:55		VOC/SVOC/Metals/PCB	
LG-19 (0-2)	13:06		VOC/SVOC/Metals/PCB/Pest	
LG-19 (26-28)	13:10		VOC/SVOC/Metals/PCB	

Comments

Preservation Check those Applicable: 4°C ___ Frozen ___ HCl ___ MeOH ___ HNO_3 ___ H_2SO_4 ___ NaOH ___ ZnAc ___ Ascorbic Acid ___ Other ___

Special Instructions

Field Filtered ☐
Lab to Filter ☐

Paul McMahon — 5/21/13 7:45 — Samples Relinquished By — Date/Time

Samples Relinquished By — Date/Time

K Bale 5-22-13 — Samples Received By — Date/Time

P Grace 5-22-13 1640 — Samples Received in LAB by — Date/Time

745 AM — Temperature on Receipt 3.3 °C

YORK ANALYTICAL LABORATORIES
120 RESEARCH DR.
STRATFORD, CT 06615
(203) 325-1371
FAX (203) 357-0166

Field Chain-of-Custody Record

NOTE: York's Std. Terms & Conditions are listed on the back side of this document. This document serves as your written authorization to York to proceed with the analyses requested and your signature binds you to York's Std. Terms & Conditions.

York Project No. 13E0744

YOUR Information

Company: Langan
Address: 360 W 31st St
NY, NY 10001
Phone No. (212) 479-5400
Contact Person: Brandon Nathe
E-Mail Address: BNathe@langan.com

Report To:

Company: SAME
Address:
Phone No.
Attention: Paul McMahon
E-Mail Address: PMcMahon@langan.com

Invoice To:

Company: SAME
Address:
Phone No.
Attention:
E-Mail Address:

YOUR Project ID

170246501

Purchase Order No.

Samples from: CT ___ NY X NJ ___

Turn-Around Time

- RUSH - Same Day ☐
- RUSH - Next Day ☐
- RUSH - Two Day ☐
- RUSH - Three Day ☐
- RUSH - Four Day ☑
- Standard(5-7 Days) ☐

Report Type

- Summary Report X
- Summary w/ QA Summary
- CT RCP Package
- CTRCP DQA/DUE Pkg
- NY ASP A Package
- NY ASP B Package X
- NJDEP Red. Deliv.

Electronic Data Deliverables (EDD)

- Simple Excel
- NYSDEC EQuIS X
- EQuIS (std)
- EZ-EDD (EQuIS)
- NJDEP SRP HazSite EDD
- GIS/KEY (std)
- Other

York Regulatory Comparison Excel Spreadsheet X

Compare to the following Regs. (please fill in):

Part 375 Unrestricted

Print Clearly and Legibly. All Information must be complete. Samples will NOT be logged in and the turn-around time clock will not begin until any questions by York are resolved.

Paul McMahon
Samples Collected/Authorized By (Signature)

Paul McMahon
Name (printed)

Matrix Codes
S - soil
Other - specify(oil, etc.)
WW - wastewater
GW - groundwater
DW - drinking water
Air-A - ambient air
Air-SV - soil vapor

Volatiles		Semi-Vols.	Pest/PCB/Herb	Metals	Misc. Org.	Full Lists	Misc.
8260 full	TICs	8270 or 625	8082PCB	RCRA8	TPH GRO	Pri.Poll.	Corrosivity
624	Site Spec.	STARS list	8081Pest	PP13 list	TPH DRO	TCL Organics	Reactivity
STARS list	Nassau Co.	BN Only	8151Herb	TAL	CT ETPH	TAL Met/CN	Ignitability
BTEX	Suffolk Co.	Acids Only	CT RCP	CT15 list	NY 310-13	Full TCLP	Flash Point
MTBE	Ketones	PAH list	App. IX	TAGM list	TPH 1664	Full App. IX	Sieve Anal.
TCL list	Oxygenates	TAGM list	Site Spec.	NJDEP list	Air TO14A	Part 360-Routine	Heterotrophs
TAGM list	TCLP list	CT RCP list	SPLP or TCLP	Total	Air TO15	Part 360-Baseline	TOX
CT RCP list	524.2	TCL list	TCLP Pest	Dissolved	Air STARS	Part 360-Expanded No Dioxins/Furans	BTU/lb.
Arom. only	502.2	NJDEP list	TCLP Herb	SPLP or TCLP	Air VPH	Part 360-Expanded Full List	Aquatic Tox.
Halog.only	NJDEP list	App. IX	Chlordane	Indiv. Metals	Air TICs	NYCDEP Sewer	TOC
App.IX list	SPLP or TCLP	TCLP BNA	608 Pest	LIST Below	Methane	NYSDEC Sewer	Asbestos
8021B list		SPLP or TCLP	608 PCB		Helium	TAGM	Silica

Sample Identification	Date/Time Sampled	Sample Matrix	Choose Analyses Needed from the Menu Above and Enter Below	Container Description(s)
DUP-1 (052113)	5/21/13	S	VOC/SVOC/Metals/PCB/Pest	18-oz., 3 Encore, 1 VOA
TB-052113	5/21/13	DI Water	VOC	1 VOA

Comments

Preservation Check those Applicable: 4°C ___ Frozen ___ HCl ___ MeOH ___ HNO_3 ___ H_2SO_4 ___ NaOH ___ ZnAc ___ Ascorbic Acid ___ Other 74.5AA

Special Instructions
Field Filtered ☐
Lab to Filter ☐

Samples Relinquished By	Date/Time	Samples Received By	Date/Time
	5/21/13 7:45	JKBaker	5-22-13
Samples Relinquished By	Date/Time	Samples Received in LAB by	Date/Time
		Grace	5-22-13 1640

Temperature on Receipt 3.3 °C

Technical Report

prepared for:

Langan Engineering & Environmental Services (NYC)
21 Penn Plaza, 360 West 31st Street
New York NY, 10001
Attention: Paul McMahon

Report Date: 05/31/2013
Client Project ID: 170246501
York Project (SDG) No.: 13E0868

CT Cert. No. PH-0723 New Jersey Cert. No. CT-005 New York Cert. No. 10854 PA Cert. No. 68-04440

120 RESEARCH DRIVE STRATFORD, CT 06615 (203) 325-1371 FAX (203) 357-0166

Report Date: 05/31/2013
Client Project ID: 170246501
York Project (SDG) No.: 13E0868

Langan Engineering & Environmental Services (NYC)
21 Penn Plaza, 360 West 31st Street
New York NY, 10001
Attention: Paul McMahon

Purpose and Results

This report contains the analytical data for the sample(s) identified on the attached chain-of-custody received in our laboratory on May 24, 2013 and listed below. The project was identified as your project: **170246501**.

The analyses were conducted utilizing appropriate EPA, Standard Methods, and ASTM methods as detailed in the data summary tables.

All samples were received in proper condition meeting the customary acceptance requirements for environmental samples except those indicated under the Notes section of this report.

All analyses met the method and laboratory standard operating procedure requirements except as indicated by any data flags, the meaning of which are explained in the attachment to this report, and case narrative if applicable.

The results of the analyses, which are all reported on dry weight basis (soils) unless otherwise noted, are detailed in the following pages.

Please contact Client Services at 203.325.1371 with any questions regarding this report.

York Sample ID	Client Sample ID	Matrix	Date Collected	Date Received
13E0868-01	MW-8_052313	Water	05/23/2013	05/24/2013
13E0868-02	DUP-1_052313	Water	05/23/2013	05/24/2013
13E0868-03	MW-9_052313	Water	05/23/2013	05/24/2013
13E0868-04	MW-6_052313	Water	05/23/2013	05/24/2013
13E0868-05	MW-7_052313	Water	05/23/2013	05/24/2013
13E0868-06	MW-3_052313	Water	05/23/2013	05/24/2013
13E0868-07	MW-10_052313	Water	05/23/2013	05/24/2013
13E0868-08	TRC-MW-3_052413	Water	05/24/2013	05/24/2013
13E0868-09	FB_052413	Water	05/24/2013	05/24/2013

General Notes for York Project (SDG) No.: 13E0868

1. The RLs and MDLs (Reporting Limit and Method Detection Limit respectively) reported are adjusted for any dilution necessary due to the levels of target and/or non-target analytes and matrix interference. The RL(REPORTING LIMIT) is based upon the lowest standard utilized for the calibration where applicable.
2. Samples are retained for a period of thirty days after submittal of report, unless other arrangements are made.
3. York's liability for the above data is limited to the dollar value paid to York for the referenced project.
4. This report shall not be reproduced without the written approval of York Analytical Laboratories, Inc.
5. All samples were received in proper condition for analysis with proper documentation, unless otherwise noted.
6. All analyses conducted met method or Laboratory SOP requirements. See the Qualifiers and/or Narrative sections for further information.
7. It is noted that no analyses reported herein were subcontracted to another laboratory, unless noted in the report.
8. This report reflects results that relate only to the samples submitted on the attached chain-of-custody form(s) received by York.

Approved By: 

Date: 05/31/2013

Benjamin Gulizia
Laboratory Director

YORK

Sample Information

Client Sample ID: MW-8_052313 **York Sample ID:** 13E0868-01

York Project (SDG) No.	Client Project ID	Matrix	Collection Date/Time	Date Received
13E0868	170246501	Water	May 23, 2013 2:32 pm	05/24/2013

Volatile Organics, 8260 List

Log-in Notes:

Sample Notes:

Sample Prepared by Method: EPA 5030B

CAS No.	Parameter	Result	Flag	Units	MDL	RL	Dilution	Reference Method	Date/Time Prepared	Date/Time Analyzed	Analyst
630-20-6	1,1,1,2-Tetrachloroethane	ND	U	ug/L	2.5	5.0	1	EPA SW846-8260B	05/28/2013 12:55	05/28/2013 23:59	SS
71-55-6	1,1,1-Trichloroethane	ND	U	ug/L	2.5	5.0	1	EPA SW846-8260B	05/28/2013 12:55	05/28/2013 23:59	SS
79-34-5	1,1,2,2-Tetrachloroethane	ND	U	ug/L	2.5	5.0	1	EPA SW846-8260B	05/28/2013 12:55	05/28/2013 23:59	SS
76-13-1	,1,2-Trichloro-1,2,2-trifluoroethane (Freon 113	ND	U	ug/L	2.5	5.0	1	EPA SW846-8260B	05/28/2013 12:55	05/28/2013 23:59	SS
79-00-5	1,1,2-Trichloroethane	ND	U	ug/L	2.5	5.0	1	EPA SW846-8260B	05/28/2013 12:55	05/28/2013 23:59	SS
75-34-3	1,1-Dichloroethane	ND	U	ug/L	2.5	5.0	1	EPA SW846-8260B	05/28/2013 12:55	05/28/2013 23:59	SS
75-35-4	1,1-Dichloroethylene	ND	U	ug/L	2.5	5.0	1	EPA SW846-8260B	05/28/2013 12:55	05/28/2013 23:59	SS
563-58-6	1,1-Dichloropropylene	ND	U	ug/L	2.5	5.0	1	EPA SW846-8260B	05/28/2013 12:55	05/28/2013 23:59	SS
87-61-6	1,2,3-Trichlorobenzene	ND	U	ug/L	2.5	5.0	1	EPA SW846-8260B	05/28/2013 12:55	05/28/2013 23:59	SS
96-18-4	1,2,3-Trichloropropane	ND	U	ug/L	2.5	5.0	1	EPA SW846-8260B	05/28/2013 12:55	05/28/2013 23:59	SS
120-82-1	1,2,4-Trichlorobenzene	ND	U	ug/L	2.5	5.0	1	EPA SW846-8260B	05/28/2013 12:55	05/28/2013 23:59	SS
95-63-6	1,2,4-Trimethylbenzene	ND	U	ug/L	2.5	5.0	1	EPA SW846-8260B	05/28/2013 12:55	05/28/2013 23:59	SS
96-12-8	1,2-Dibromo-3-chloropropane	ND	U	ug/L	2.5	5.0	1	EPA SW846-8260B	05/28/2013 12:55	05/28/2013 23:59	SS
106-93-4	1,2-Dibromoethane	ND	U	ug/L	2.5	5.0	1	EPA SW846-8260B	05/28/2013 12:55	05/28/2013 23:59	SS
95-50-1	1,2-Dichlorobenzene	ND	U	ug/L	2.5	5.0	1	EPA SW846-8260B	05/28/2013 12:55	05/28/2013 23:59	SS
107-06-2	1,2-Dichloroethane	ND	U	ug/L	2.5	5.0	1	EPA SW846-8260B	05/28/2013 12:55	05/28/2013 23:59	SS
78-87-5	1,2-Dichloropropane	ND	U	ug/L	2.5	5.0	1	EPA SW846-8260B	05/28/2013 12:55	05/28/2013 23:59	SS
108-67-8	1,3,5-Trimethylbenzene	ND	U	ug/L	2.5	5.0	1	EPA SW846-8260B	05/28/2013 12:55	05/28/2013 23:59	SS
541-73-1	1,3-Dichlorobenzene	ND	U	ug/L	2.5	5.0	1	EPA SW846-8260B	05/28/2013 12:55	05/28/2013 23:59	SS
142-28-9	1,3-Dichloropropane	ND	U	ug/L	2.5	5.0	1	EPA SW846-8260B	05/28/2013 12:55	05/28/2013 23:59	SS
106-46-7	1,4-Dichlorobenzene	ND	U	ug/L	2.5	5.0	1	EPA SW846-8260B	05/28/2013 12:55	05/28/2013 23:59	SS
594-20-7	2,2-Dichloropropane	ND	U	ug/L	2.5	5.0	1	EPA SW846-8260B	05/28/2013 12:55	05/28/2013 23:59	SS
78-93-3	2-Butanone	ND	U	ug/L	2.5	5.0	1	EPA SW846-8260B	05/28/2013 12:55	05/28/2013 23:59	SS
95-49-8	2-Chlorotoluene	ND	U	ug/L	2.5	5.0	1	EPA SW846-8260B	05/28/2013 12:55	05/28/2013 23:59	SS
106-43-4	4-Chlorotoluene	ND	U	ug/L	2.5	5.0	1	EPA SW846-8260B	05/28/2013 12:55	05/28/2013 23:59	SS
67-64-1	Acetone	ND	U	ug/L	2.5	5.0	1	EPA SW846-8260B	05/28/2013 12:55	05/28/2013 23:59	SS
71-43-2	Benzene	ND	U	ug/L	2.5	5.0	1	EPA SW846-8260B	05/28/2013 12:55	05/28/2013 23:59	SS
108-86-1	Bromobenzene	ND	U	ug/L	2.5	5.0	1	EPA SW846-8260B	05/28/2013 12:55	05/28/2013 23:59	SS
74-97-5	Bromochloromethane	ND	U	ug/L	2.5	5.0	1	EPA SW846-8260B	05/28/2013 12:55	05/28/2013 23:59	SS
75-27-4	Bromodichloromethane	ND	U	ug/L	2.5	5.0	1	EPA SW846-8260B	05/28/2013 12:55	05/28/2013 23:59	SS
75-25-2	Bromoform	ND	U	ug/L	2.5	5.0	1	EPA SW846-8260B	05/28/2013 12:55	05/28/2013 23:59	SS
74-83-9	Bromomethane	**2.6**	J	ug/L	2.5	5.0	1	EPA SW846-8260B	05/28/2013 12:55	05/28/2013 23:59	SS

Sample Information

Client Sample ID: MW-8_052313 **York Sample ID:** 13E0868-01

York Project (SDG) No.	Client Project ID	Matrix	Collection Date/Time	Date Received
13E0868	170246501	Water	May 23, 2013 2:32 pm	05/24/2013

Volatile Organics, 8260 List

Log-in Notes:

Sample Notes:

Sample Prepared by Method: EPA 5030B

CAS No.	Parameter	Result	Flag	Units	MDL	RL	Dilution	Reference Method	Date/Time Prepared	Date/Time Analyzed	Analyst
56-23-5	Carbon tetrachloride	ND	U	ug/L	2.5	5.0	1	EPA SW846-8260B	05/28/2013 12:55	05/28/2013 23:59	SS
108-90-7	Chlorobenzene	ND	U	ug/L	2.5	5.0	1	EPA SW846-8260B	05/28/2013 12:55	05/28/2013 23:59	SS
75-00-3	Chloroethane	ND	U	ug/L	2.5	5.0	1	EPA SW846-8260B	05/28/2013 12:55	05/28/2013 23:59	SS
67-66-3	Chloroform	ND	U	ug/L	2.5	5.0	1	EPA SW846-8260B	05/28/2013 12:55	05/28/2013 23:59	SS
74-87-3	Chloromethane	ND	U	ug/L	2.5	5.0	1	EPA SW846-8260B	05/28/2013 12:55	05/28/2013 23:59	SS
156-59-2	cis-1,2-Dichloroethylene	ND	U	ug/L	2.5	5.0	1	EPA SW846-8260B	05/28/2013 12:55	05/28/2013 23:59	SS
10061-01-5	cis-1,3-Dichloropropylene	ND	U	ug/L	2.5	5.0	1	EPA SW846-8260B	05/28/2013 12:55	05/28/2013 23:59	SS
124-48-1	Dibromochloromethane	ND	U	ug/L	2.5	5.0	1	EPA SW846-8260B	05/28/2013 12:55	05/28/2013 23:59	SS
74-95-3	Dibromomethane	ND	U	ug/L	2.5	5.0	1	EPA SW846-8260B	05/28/2013 12:55	05/28/2013 23:59	SS
75-71-8	Dichlorodifluoromethane	ND	U	ug/L	2.5	5.0	1	EPA SW846-8260B	05/28/2013 12:55	05/28/2013 23:59	SS
100-41-4	Ethyl Benzene	ND	U	ug/L	2.5	5.0	1	EPA SW846-8260B	05/28/2013 12:55	05/28/2013 23:59	SS
87-68-3	Hexachlorobutadiene	ND	U	ug/L	2.5	5.0	1	EPA SW846-8260B	05/28/2013 12:55	05/28/2013 23:59	SS
98-82-8	Isopropylbenzene	ND	U	ug/L	2.5	5.0	1	EPA SW846-8260B	05/28/2013 12:55	05/28/2013 23:59	SS
1634-04-4	Methyl tert-butyl ether (MTBE)	ND	U	ug/L	2.5	5.0	1	EPA SW846-8260B	05/28/2013 12:55	05/28/2013 23:59	SS
75-09-2	Methylene chloride	**7.6**		ug/L	2.5	5.0	1	EPA SW846-8260B	05/28/2013 12:55	05/28/2013 23:59	SS
91-20-3	Naphthalene	ND	U	ug/L	2.5	5.0	1	EPA SW846-8260B	05/28/2013 12:55	05/28/2013 23:59	SS
104-51-8	n-Butylbenzene	ND	U	ug/L	2.5	5.0	1	EPA SW846-8260B	05/28/2013 12:55	05/28/2013 23:59	SS
103-65-1	n-Propylbenzene	ND	U	ug/L	2.5	5.0	1	EPA SW846-8260B	05/28/2013 12:55	05/28/2013 23:59	SS
95-47-6	o-Xylene	ND	U	ug/L	2.5	5.0	1	EPA SW846-8260B	05/28/2013 12:55	05/28/2013 23:59	SS
179601-23-1	p- & m- Xylenes	ND	U	ug/L	5.0	10	1	EPA SW846-8260B	05/28/2013 12:55	05/28/2013 23:59	SS
99-87-6	p-Isopropyltoluene	ND	U	ug/L	2.5	5.0	1	EPA SW846-8260B	05/28/2013 12:55	05/28/2013 23:59	SS
135-98-8	sec-Butylbenzene	ND	U	ug/L	2.5	5.0	1	EPA SW846-8260B	05/28/2013 12:55	05/28/2013 23:59	SS
100-42-5	Styrene	ND	U	ug/L	2.5	5.0	1	EPA SW846-8260B	05/28/2013 12:55	05/28/2013 23:59	SS
98-06-6	tert-Butylbenzene	ND	U	ug/L	2.5	5.0	1	EPA SW846-8260B	05/28/2013 12:55	05/28/2013 23:59	SS
127-18-4	Tetrachloroethylene	ND	U	ug/L	2.5	5.0	1	EPA SW846-8260B	05/28/2013 12:55	05/28/2013 23:59	SS
108-88-3	Toluene	ND	U	ug/L	2.5	5.0	1	EPA SW846-8260B	05/28/2013 12:55	05/28/2013 23:59	SS
156-60-5	trans-1,2-Dichloroethylene	ND	U	ug/L	2.5	5.0	1	EPA SW846-8260B	05/28/2013 12:55	05/28/2013 23:59	SS
10061-02-6	trans-1,3-Dichloropropylene	ND	U	ug/L	2.5	5.0	1	EPA SW846-8260B	05/28/2013 12:55	05/28/2013 23:59	SS
79-01-6	Trichloroethylene	ND	U	ug/L	2.5	5.0	1	EPA SW846-8260B	05/28/2013 12:55	05/28/2013 23:59	SS
75-69-4	Trichlorofluoromethane	ND	U	ug/L	2.5	5.0	1	EPA SW846-8260B	05/28/2013 12:55	05/28/2013 23:59	SS
75-01-4	Vinyl Chloride	ND	U	ug/L	2.5	5.0	1	EPA SW846-8260B	05/28/2013 12:55	05/28/2013 23:59	SS
1330-20-7	Xylenes, Total	ND	U	ug/L	7.5	15	1	EPA SW846-8260B	05/28/2013 12:55	05/28/2013 23:59	SS

Sample Information

Client Sample ID: MW-8_052313 **York Sample ID:** 13E0868-01

York Project (SDG) No.	Client Project ID	Matrix	Collection Date/Time	Date Received
13E0868	170246501	Water	May 23, 2013 2:32 pm	05/24/2013

Volatile Organics, 8260 List

Log-in Notes: **Sample Notes:**

Sample Prepared by Method: EPA 5030B

CAS No.	Parameter	Result	Flag	Units	MDL	RL	Dilution	Reference Method	Date/Time Prepared	Date/Time Analyzed	Analyst
108-05-4	Vinyl acetate	ND	U	ug/L	2.5	5.0	1	EPA SW846-8260B	05/28/2013 12:55	05/28/2013 23:59	SS

	Surrogate Recoveries	Result	Acceptance Range
17060-07-0	*Surrogate: 1,2-Dichloroethane-d4*	*99.5 %*	*72.6-129*
460-00-4	*Surrogate: p-Bromofluorobenzene*	*100 %*	*63.5-145*
2037-26-5	*Surrogate: Toluene-d8*	*101 %*	*81.2-127*

Semi-Volatiles, 8270 List - low level

Log-in Notes: **Sample Notes:**

Sample Prepared by Method: EPA 3510C

CAS No.	Parameter	Result	Flag	Units	MDL	RL	Dilution	Reference Method	Date/Time Prepared	Date/Time Analyzed	Analyst
83-32-9	Acenaphthene	ND		ug/L	0.0187	0.0606	1	EPA SW-846 8270C	05/29/2013 09:10	05/29/2013 14:22	SR
208-96-8	Acenaphthylene	ND		ug/L	0.0316	0.0606	1	EPA SW-846 8270C	05/29/2013 09:10	05/29/2013 14:22	SR
62-53-3	Aniline	ND		ug/L	1.82	6.06	1	EPA SW-846 8270C	05/29/2013 09:10	05/30/2013 12:46	SR
120-12-7	Anthracene	ND		ug/L	0.0206	0.0606	1	EPA SW-846 8270C	05/29/2013 09:10	05/29/2013 14:22	SR
56-55-3	Benzo(a)anthracene	ND		ug/L	0.0133	0.0606	1	EPA SW-846 8270C	05/29/2013 09:10	05/29/2013 14:22	SR
50-32-8	Benzo(a)pyrene	ND		ug/L	0.0182	0.0606	1	EPA SW-846 8270C	05/29/2013 09:10	05/29/2013 14:22	SR
205-99-2	Benzo(b)fluoranthene	ND		ug/L	0.0328	0.0606	1	EPA SW-846 8270C	05/29/2013 09:10	05/29/2013 14:22	SR
100-51-6	Benzyl alcohol	ND		ug/L	1.76	6.06	1	EPA SW-846 8270C	05/29/2013 09:10	05/30/2013 12:46	SR
191-24-2	Benzo(g,h,i)perylene	ND		ug/L	0.0133	0.0606	1	EPA SW-846 8270C	05/29/2013 09:10	05/29/2013 14:22	SR
207-08-9	Benzo(k)fluoranthene	ND		ug/L	0.0224	0.0606	1	EPA SW-846 8270C	05/29/2013 09:10	05/29/2013 14:22	SR
85-68-7	Benzyl butyl phthalate	ND		ug/L	1.03	6.06	1	EPA SW-846 8270C	05/29/2013 09:10	05/30/2013 12:46	SR
101-55-3	4-Bromophenyl phenyl ether	ND		ug/L	1.61	6.06	1	EPA SW-846 8270C	05/29/2013 09:10	05/30/2013 12:46	SR
59-50-7	4-Chloro-3-methylphenol	ND		ug/L	2.29	6.06	1	EPA SW-846 8270C	05/29/2013 09:10	05/30/2013 12:46	SR
106-47-8	4-Chloroaniline	ND		ug/L	3.61	6.06	1	EPA SW-846 8270C	05/29/2013 09:10	05/30/2013 12:46	SR
111-91-1	Bis(2-chloroethoxy)methane	ND		ug/L	2.15	6.06	1	EPA SW-846 8270C	05/29/2013 09:10	05/30/2013 12:46	SR
111-44-4	Bis(2-chloroethyl)ether	ND		ug/L	1.82	6.06	1	EPA SW-846 8270C	05/29/2013 09:10	05/30/2013 12:46	SR
108-60-1	Bis(2-chloroisopropyl)ether	ND		ug/L	3.62	6.06	1	EPA SW-846 8270C	05/29/2013 09:10	05/30/2013 12:46	SR
117-81-7	Bis(2-ethylhexyl)phthalate	**0.861**	J	ug/L	0.571	6.06	1	EPA SW-846 8270C	05/29/2013 09:10	05/30/2013 12:46	SR
91-58-7	2-Chloronaphthalene	ND		ug/L	2.67	6.06	1	EPA SW-846 8270C	05/29/2013 09:10	05/30/2013 12:46	SR
95-57-8	2-Chlorophenol	ND		ug/L	2.17	6.06	1	EPA SW-846 8270C	05/29/2013 09:10	05/30/2013 12:46	SR
7005-72-3	4-Chlorophenyl phenyl ether	ND		ug/L	2.97	6.06	1	EPA SW-846 8270C	05/29/2013 09:10	05/30/2013 12:46	SR
218-01-9	Chrysene	ND		ug/L	0.0141	0.0606	1	EPA SW-846 8270C	05/29/2013 09:10	05/29/2013 14:22	SR
53-70-3	Dibenzo(a,h)anthracene	ND		ug/L	0.0481	0.0606	1	EPA SW-846 8270C	05/29/2013 09:10	05/29/2013 14:22	SR
132-64-9	Dibenzofuran	ND		ug/L	2.92	6.06	1	EPA SW-846 8270C	05/29/2013 09:10	05/30/2013 12:46	SR
84-74-2	Di-n-butyl phthalate	ND		ug/L	2.48	6.06	1	EPA SW-846 8270C	05/29/2013 09:10	05/30/2013 12:46	SR

Sample Information

Client Sample ID: MW-8_052313 **York Sample ID:** 13E0868-01

York Project (SDG) No.	Client Project ID	Matrix	Collection Date/Time	Date Received
13E0868	170246501	Water	May 23, 2013 2:32 pm	05/24/2013

Semi-Volatiles, 8270 List - low level

Log-in Notes:

Sample Notes:

Sample Prepared by Method: EPA 3510C

CAS No.	Parameter	Result	Flag	Units	MDL	RL	Dilution	Reference Method	Date/Time Prepared	Date/Time Analyzed	Analyst
95-50-1	1,2-Dichlorobenzene	ND		ug/L	3.02	6.06	1	EPA SW-846 8270C	05/29/2013 09:10	05/30/2013 12:46	SR
541-73-1	1,3-Dichlorobenzene	ND		ug/L	3.16	6.06	1	EPA SW-846 8270C	05/29/2013 09:10	05/30/2013 12:46	SR
106-46-7	1,4-Dichlorobenzene	ND		ug/L	2.68	6.06	1	EPA SW-846 8270C	05/29/2013 09:10	05/30/2013 12:46	SR
91-94-1	3,3'-Dichlorobenzidine	ND		ug/L	1.54	6.06	1	EPA SW-846 8270C	05/29/2013 09:10	05/30/2013 12:46	SR
120-83-2	2,4-Dichlorophenol	ND		ug/L	2.29	6.06	1	EPA SW-846 8270C	05/29/2013 09:10	05/30/2013 12:46	SR
84-66-2	Diethyl phthalate	ND		ug/L	3.10	6.06	1	EPA SW-846 8270C	05/29/2013 09:10	05/30/2013 12:46	SR
105-67-9	2,4-Dimethylphenol	ND		ug/L	1.94	6.06	1	EPA SW-846 8270C	05/29/2013 09:10	05/30/2013 12:46	SR
131-11-3	Dimethyl phthalate	ND		ug/L	2.32	6.06	1	EPA SW-846 8270C	05/29/2013 09:10	05/30/2013 12:46	SR
534-52-1	4,6-Dinitro-2-methylphenol	ND		ug/L	1.96	12.1	1	EPA SW-846 8270C	05/29/2013 09:10	05/30/2013 12:46	SR
51-28-5	2,4-Dinitrophenol	ND		ug/L	2.73	12.1	1	EPA SW-846 8270C	05/29/2013 09:10	05/30/2013 12:46	SR
606-20-2	2,6-Dinitrotoluene	ND		ug/L	1.95	6.06	1	EPA SW-846 8270C	05/29/2013 09:10	05/30/2013 12:46	SR
121-14-2	2,4-Dinitrotoluene	ND		ug/L	1.95	6.06	1	EPA SW-846 8270C	05/29/2013 09:10	05/30/2013 12:46	SR
117-84-0	Di-n-octyl phthalate	ND		ug/L	1.36	6.06	1	EPA SW-846 8270C	05/29/2013 09:10	05/30/2013 12:46	SR
206-44-0	Fluoranthene	ND		ug/L	0.0264	0.0606	1	EPA SW-846 8270C	05/29/2013 09:10	05/29/2013 14:22	SR
86-73-7	Fluorene	ND		ug/L	0.0127	0.0606	1	EPA SW-846 8270C	05/29/2013 09:10	05/29/2013 14:22	SR
118-74-1	Hexachlorobenzene	ND		ug/L	1.54	6.06	1	EPA SW-846 8270C	05/29/2013 09:10	05/29/2013 14:22	SR
87-68-3	Hexachlorobutadiene	ND		ug/L	3.38	6.06	1	EPA SW-846 8270C	05/29/2013 09:10	05/30/2013 12:46	SR
77-47-4	Hexachlorocyclopentadiene	ND		ug/L	3.07	6.06	1	EPA SW-846 8270C	05/29/2013 09:10	05/30/2013 12:46	SR
67-72-1	Hexachloroethane	ND		ug/L	3.68	6.06	1	EPA SW-846 8270C	05/29/2013 09:10	05/30/2013 12:46	SR
193-39-5	Indeno(1,2,3-cd)pyrene	ND		ug/L	0.0164	0.0606	1	EPA SW-846 8270C	05/29/2013 09:10	05/30/2013 12:46	SR
78-59-1	Isophorone	ND		ug/L	3.25	6.06	1	EPA SW-846 8270C	05/29/2013 09:10	05/30/2013 12:46	SR
91-57-6	2-Methylnaphthalene	ND		ug/L	0.0526	6.06	1	EPA SW-846 8270C	05/29/2013 09:10	05/30/2013 12:46	SR
65794-96-9	3- & 4-Methylphenols	ND		ug/L	1.36	6.06	1	EPA SW-846 8270C	05/29/2013 09:10	05/30/2013 12:46	SR
95-48-7	2-Methylphenol	ND		ug/L	1.41	6.06	1	EPA SW-846 8270C	05/29/2013 09:10	05/30/2013 12:46	SR
91-20-3	Naphthalene	ND		ug/L	0.00945	6.06	1	EPA SW-846 8270C	05/29/2013 09:10	05/30/2013 12:46	SR
100-01-6	4-Nitroaniline	ND		ug/L	3.25	6.06	1	EPA SW-846 8270C	05/29/2013 09:10	05/30/2013 12:46	SR
99-09-2	3-Nitroaniline	ND		ug/L	2.04	6.06	1	EPA SW-846 8270C	05/29/2013 09:10	05/30/2013 12:46	SR
88-74-4	2-Nitroaniline	ND		ug/L	2.04	6.06	1	EPA SW-846 8270C	05/29/2013 09:10	05/30/2013 12:46	SR
98-95-3	Nitrobenzene	ND		ug/L	2.05	6.06	1	EPA SW-846 8270C	05/29/2013 09:10	05/30/2013 12:46	SR
88-75-5	2-Nitrophenol	ND		ug/L	2.86	6.06	1	EPA SW-846 8270C	05/29/2013 09:10	05/30/2013 12:46	SR
100-02-7	4-Nitrophenol	ND		ug/L	2.01	6.06	1	EPA SW-846 8270C	05/29/2013 09:10	05/30/2013 12:46	SR
621-64-7	N-nitroso-di-n-propylamine	ND		ug/L	3.10	6.06	1	EPA SW-846 8270C	05/29/2013 09:10	05/30/2013 12:46	SR

Sample Information

Client Sample ID: MW-8_052313 **York Sample ID:** 13E0868-01

York Project (SDG) No.	Client Project ID	Matrix	Collection Date/Time	Date Received
13E0868	170246501	Water	May 23, 2013 2:32 pm	05/24/2013

Semi-Volatiles, 8270 List - low level

Log-in Notes: **Sample Notes:**

Sample Prepared by Method: EPA 3510C

CAS No.	Parameter	Result	Flag	Units	MDL	RL	Dilution	Reference Method	Date/Time Prepared	Date/Time Analyzed	Analyst
62-75-9	N-Nitrosodimethylamine	ND		ug/L	0.472	6.06	1	EPA SW-846 8270C	05/29/2013 09:10	05/30/2013 12:46	SR
86-30-6	N-Nitrosodiphenylamine	ND		ug/L	6.06	6.06	1	EPA SW-846 8270C	05/29/2013 09:10	05/30/2013 12:46	SR
87-86-5	Pentachlorophenol	ND		ug/L	1.76	6.06	1	EPA SW-846 8270C	05/29/2013 09:10	05/29/2013 14:22	SR
85-01-8	Phenanthrene	ND		ug/L	0.0606	0.0606	1	EPA SW-846 8270C	05/29/2013 09:10	05/29/2013 14:22	SR
108-95-2	Phenol	ND		ug/L	1.33	6.06	1	EPA SW-846 8270C	05/29/2013 09:10	05/30/2013 12:46	SR
129-00-0	Pyrene	ND		ug/L	0.0288	0.0606	1	EPA SW-846 8270C	05/29/2013 09:10	05/30/2013 12:46	SR
110-86-1	Pyridine	ND		ug/L	4.74	6.06	1	EPA SW-846 8270C	05/29/2013 09:10	05/30/2013 12:46	SR
120-82-1	1,2,4-Trichlorobenzene	ND		ug/L	2.99	6.06	1	EPA SW-846 8270C	05/29/2013 09:10	05/30/2013 12:46	SR
88-06-2	2,4,6-Trichlorophenol	ND		ug/L	2.12	6.06	1	EPA SW-846 8270C	05/29/2013 09:10	05/30/2013 12:46	SR
95-95-4	2,4,5-Trichlorophenol	ND		ug/L	2.32	6.06	1	EPA SW-846 8270C	05/29/2013 09:10	05/30/2013 12:46	SR

	Surrogate Recoveries	Result	Acceptance Range
5175-83-7	*Surrogate: 2,4,6-Tribromophenol*	*98.6 %*	*15-110*
321-60-8	*Surrogate: 2-Fluorobiphenyl*	*68.9 %*	*30-130*
367-12-4	*Surrogate: 2-Fluorophenol*	*31.2 %*	*15-110*
4165-60-0	*Surrogate: Nitrobenzene-d5*	*64.0 %*	*30-130*
4165-62-2	*Surrogate: Phenol-d5*	*18.0 %*	*10-110*
1718-51-0	*Surrogate: Terphenyl-d14*	*102 %*	*30-130*

Polychlorinated Biphenyls (PCB)

Log-in Notes: **Sample Notes:**

Sample Prepared by Method: EPA SW846-3510C Low Level

CAS No.	Parameter	Result	Flag	Units	MDL	RL	Dilution	Reference Method	Date/Time Prepared	Date/Time Analyzed	Analyst
12674-11-2	Aroclor 1016	ND	U	ug/L	0.0556	0.0556	1	EPA SW 846-8082A	05/29/2013 06:17	05/30/2013 16:05	JW
11104-28-2	Aroclor 1221	ND	U	ug/L	0.0556	0.0556	1	EPA SW 846-8082A	05/29/2013 06:17	05/30/2013 16:05	JW
11141-16-5	Aroclor 1232	ND	U	ug/L	0.0556	0.0556	1	EPA SW 846-8082A	05/29/2013 06:17	05/30/2013 16:05	JW
53469-21-9	Aroclor 1242	ND	U	ug/L	0.0556	0.0556	1	EPA SW 846-8082A	05/29/2013 06:17	05/30/2013 16:05	JW
12672-29-6	Aroclor 1248	ND	U	ug/L	0.0556	0.0556	1	EPA SW 846-8082A	05/29/2013 06:17	05/30/2013 16:05	JW
11097-69-1	Aroclor 1254	ND	U	ug/L	0.0556	0.0556	1	EPA SW 846-8082A	05/29/2013 06:17	05/30/2013 16:05	JW
11096-82-5	Aroclor 1260	ND	U	ug/L	0.0556	0.0556	1	EPA SW 846-8082A	05/29/2013 06:17	05/30/2013 16:05	JW
1336-36-3	Total PCBs	ND	U	ug/L	0.0556	0.0556	1	EPA SW 846-8082A	05/29/2013 06:17	05/30/2013 16:05	JW

	Surrogate Recoveries	Result	Acceptance Range
877-09-8	*Surrogate: Tetrachloro-m-xylene*	*43.5 %*	*30-150*
2051-24-3	*Surrogate: Decachlorobiphenyl*	*69.7 %*	*30-150*

Sample Information

Client Sample ID: MW-8_052313 **York Sample ID:** 13E0868-01

York Project (SDG) No.	Client Project ID	Matrix	Collection Date/Time	Date Received
13E0868	170246501	Water	May 23, 2013 2:32 pm	05/24/2013

Metals, Target Analyte

Log-in Notes: **Sample Notes:**

Sample Prepared by Method: EPA 3010A

CAS No.	Parameter	Result	Flag	Units	MDL	RL	Dilution	Reference Method	Date/Time Prepared	Date/Time Analyzed	Analyst
7429-90-5	Aluminum	**96**		ug/L	10	10	1	EPA SW846-6010B/EPA 200.7	05/30/2013 08:02	05/30/2013 10:59	MW
7440-36-0	Antimony	ND	U	ug/L	3	5	1	EPA SW846-6010B/EPA 200.7	05/30/2013 08:02	05/30/2013 10:59	MW
7440-38-2	Arsenic	ND	U	ug/L	4	4	1	EPA SW846-6010B/EPA 200.7	05/30/2013 08:02	05/30/2013 10:59	MW
7440-39-3	Barium	**90**		ug/L	2	10	1	EPA SW846-6010B/EPA 200.7	05/30/2013 08:02	05/30/2013 10:59	MW
7440-41-7	Beryllium	ND	U	ug/L	1	1	1	EPA SW846-6010B/EPA 200.7	05/30/2013 08:02	05/30/2013 10:59	MW
7440-43-9	Cadmium	ND	U	ug/L	2	3	1	EPA SW846-6010B/EPA 200.7	05/30/2013 08:02	05/30/2013 10:59	MW
7440-70-2	Calcium	**137000**		ug/L	19	50	1	EPA SW846-6010B/EPA 200.7	05/30/2013 08:02	05/30/2013 10:59	MW
7440-47-3	Chromium	ND	U	ug/L	2	5	1	EPA SW846-6010B/EPA 200.7	05/30/2013 08:02	05/30/2013 10:59	MW
7440-48-4	Cobalt	ND	U	ug/L	2	5	1	EPA SW846-6010B/EPA 200.7	05/30/2013 08:02	05/30/2013 10:59	MW
7440-50-8	Copper	ND	U	ug/L	2	5	1	EPA SW846-6010B/EPA 200.7	05/30/2013 08:02	05/30/2013 10:59	MW
7439-89-6	Iron	**144**		ug/L	10	20	1	EPA SW846-6010B/EPA 200.7	05/30/2013 08:02	05/30/2013 10:59	MW
7439-92-1	Lead	ND	U	ug/L	2	3	1	EPA SW846-6010B/EPA 200.7	05/30/2013 08:02	05/30/2013 10:59	MW
7439-95-4	Magnesium	**25500**		ug/L	10	50	1	EPA SW846-6010B/EPA 200.7	05/30/2013 08:02	05/30/2013 10:59	MW
7439-96-5	Manganese	**1660**		ug/L	2	5	1	EPA SW846-6010B/EPA 200.7	05/30/2013 08:02	05/30/2013 10:59	MW
7440-02-0	Nickel	ND	U	ug/L	1	5	1	EPA SW846-6010B/EPA 200.7	05/30/2013 08:02	05/30/2013 10:59	MW
7440-09-7	Potassium	**13100**		ug/L	26	50	1	EPA SW846-6010B/EPA 200.7	05/30/2013 08:02	05/30/2013 10:59	MW
7782-49-2	Selenium	ND	U	ug/L	7	10	1	EPA SW846-6010B/EPA 200.7	05/30/2013 08:02	05/30/2013 10:59	MW
7440-22-4	Silver	ND	U	ug/L	2	5	1	EPA SW846-6010B/EPA 200.7	05/30/2013 08:02	05/30/2013 10:59	MW
7440-23-5	Sodium	**59500**		ug/L	61	100	1	EPA SW846-6010B/EPA 200.7	05/30/2013 08:02	05/30/2013 10:59	MW
7440-28-0	Thallium	ND	U	ug/L	3	10	1	EPA SW846-6010B/EPA 200.7	05/30/2013 08:02	05/30/2013 10:59	MW
7440-62-2	Vanadium	ND	U	ug/L	2	10	1	EPA SW846-6010B/EPA 200.7	05/30/2013 08:02	05/30/2013 10:59	MW
7440-66-6	Zinc	**29**		ug/L	2	20	1	EPA SW846-6010B/EPA 200.7	05/30/2013 08:02	05/30/2013 10:59	MW

Mercury by 7470/7471

Log-in Notes: **Sample Notes:**

Sample Prepared by Method: EPA SW846-7470

CAS No.	Parameter	Result	Flag	Units	MDL	RL	Dilution	Reference Method	Date/Time Prepared	Date/Time Analyzed	Analyst
7439-97-6	Mercury	ND	U	ug/L	0.2	0.2	1	EPA SW846-7470	05/29/2013 13:49	05/30/2013 11:28	AA

Sample Information

Client Sample ID: DUP-1_052313 **York Sample ID:** 13E0868-02

York Project (SDG) No.	Client Project ID	Matrix	Collection Date/Time	Date Received
13E0868	170246501	Water	May 23, 2013 3:00 pm	05/24/2013

Volatile Organics, 8260 List

Log-in Notes: **Sample Notes:**

Sample Information

Client Sample ID: DUP-1_052313 **York Sample ID:** 13E0868-02

York Project (SDG) No.	Client Project ID	Matrix	Collection Date/Time	Date Received
13E0868	170246501	Water	May 23, 2013 3:00 pm	05/24/2013

Sample Prepared by Method: EPA 5030B

CAS No.	Parameter	Result	Flag	Units	MDL	RL	Dilution	Reference Method	Date/Time Prepared	Date/Time Analyzed	Analyst
630-20-6	1,1,1,2-Tetrachloroethane	ND	U	ug/L	2.5	5.0	1	EPA SW846-8260B	05/28/2013 12:55	05/29/2013 00:38	SS
71-55-6	1,1,1-Trichloroethane	ND	U	ug/L	2.5	5.0	1	EPA SW846-8260B	05/28/2013 12:55	05/29/2013 00:38	SS
79-34-5	1,1,2,2-Tetrachloroethane	ND	U	ug/L	2.5	5.0	1	EPA SW846-8260B	05/28/2013 12:55	05/29/2013 00:38	SS
76-13-1	,1,2-Trichloro-1,2,2-trifluoroethane (Freon 113	ND	U	ug/L	2.5	5.0	1	EPA SW846-8260B	05/28/2013 12:55	05/29/2013 00:38	SS
79-00-5	1,1,2-Trichloroethane	ND	U	ug/L	2.5	5.0	1	EPA SW846-8260B	05/28/2013 12:55	05/29/2013 00:38	SS
75-34-3	1,1-Dichloroethane	ND	U	ug/L	2.5	5.0	1	EPA SW846-8260B	05/28/2013 12:55	05/29/2013 00:38	SS
75-35-4	1,1-Dichloroethylene	ND	U	ug/L	2.5	5.0	1	EPA SW846-8260B	05/28/2013 12:55	05/29/2013 00:38	SS
563-58-6	1,1-Dichloropropylene	ND	U	ug/L	2.5	5.0	1	EPA SW846-8260B	05/28/2013 12:55	05/29/2013 00:38	SS
87-61-6	1,2,3-Trichlorobenzene	ND	U	ug/L	2.5	5.0	1	EPA SW846-8260B	05/28/2013 12:55	05/29/2013 00:38	SS
96-18-4	1,2,3-Trichloropropane	ND	U	ug/L	2.5	5.0	1	EPA SW846-8260B	05/28/2013 12:55	05/29/2013 00:38	SS
120-82-1	1,2,4-Trichlorobenzene	ND	U	ug/L	2.5	5.0	1	EPA SW846-8260B	05/28/2013 12:55	05/29/2013 00:38	SS
95-63-6	1,2,4-Trimethylbenzene	ND	U	ug/L	2.5	5.0	1	EPA SW846-8260B	05/28/2013 12:55	05/29/2013 00:38	SS
96-12-8	1,2-Dibromo-3-chloropropane	ND	U	ug/L	2.5	5.0	1	EPA SW846-8260B	05/28/2013 12:55	05/29/2013 00:38	SS
106-93-4	1,2-Dibromoethane	ND	U	ug/L	2.5	5.0	1	EPA SW846-8260B	05/28/2013 12:55	05/29/2013 00:38	SS
95-50-1	1,2-Dichlorobenzene	ND	U	ug/L	2.5	5.0	1	EPA SW846-8260B	05/28/2013 12:55	05/29/2013 00:38	SS
107-06-2	1,2-Dichloroethane	ND	U	ug/L	2.5	5.0	1	EPA SW846-8260B	05/28/2013 12:55	05/29/2013 00:38	SS
78-87-5	1,2-Dichloropropane	ND	U	ug/L	2.5	5.0	1	EPA SW846-8260B	05/28/2013 12:55	05/29/2013 00:38	SS
108-67-8	1,3,5-Trimethylbenzene	ND	U	ug/L	2.5	5.0	1	EPA SW846-8260B	05/28/2013 12:55	05/29/2013 00:38	SS
541-73-1	1,3-Dichlorobenzene	ND	U	ug/L	2.5	5.0	1	EPA SW846-8260B	05/28/2013 12:55	05/29/2013 00:38	SS
142-28-9	1,3-Dichloropropane	ND	U	ug/L	2.5	5.0	1	EPA SW846-8260B	05/28/2013 12:55	05/29/2013 00:38	SS
106-46-7	1,4-Dichlorobenzene	ND	U	ug/L	2.5	5.0	1	EPA SW846-8260B	05/28/2013 12:55	05/29/2013 00:38	SS
594-20-7	2,2-Dichloropropane	ND	U	ug/L	2.5	5.0	1	EPA SW846-8260B	05/28/2013 12:55	05/29/2013 00:38	SS
78-93-3	2-Butanone	ND	U	ug/L	2.5	5.0	1	EPA SW846-8260B	05/28/2013 12:55	05/29/2013 00:38	SS
95-49-8	2-Chlorotoluene	ND	U	ug/L	2.5	5.0	1	EPA SW846-8260B	05/28/2013 12:55	05/29/2013 00:38	SS
106-43-4	4-Chlorotoluene	ND	U	ug/L	2.5	5.0	1	EPA SW846-8260B	05/28/2013 12:55	05/29/2013 00:38	SS
67-64-1	Acetone	ND	U	ug/L	2.5	5.0	1	EPA SW846-8260B	05/28/2013 12:55	05/29/2013 00:38	SS
71-43-2	Benzene	ND	U	ug/L	2.5	5.0	1	EPA SW846-8260B	05/28/2013 12:55	05/29/2013 00:38	SS
108-86-1	Bromobenzene	ND	U	ug/L	2.5	5.0	1	EPA SW846-8260B	05/28/2013 12:55	05/29/2013 00:38	SS
74-97-5	Bromochloromethane	ND	U	ug/L	2.5	5.0	1	EPA SW846-8260B	05/28/2013 12:55	05/29/2013 00:38	SS
75-27-4	Bromodichloromethane	ND	U	ug/L	2.5	5.0	1	EPA SW846-8260B	05/28/2013 12:55	05/29/2013 00:38	SS
75-25-2	Bromoform	ND	U	ug/L	2.5	5.0	1	EPA SW846-8260B	05/28/2013 12:55	05/29/2013 00:38	SS
74-83-9	Bromomethane	ND	U	ug/L	2.5	5.0	1	EPA SW846-8260B	05/28/2013 12:55	05/29/2013 00:38	SS
56-23-5	Carbon tetrachloride	ND	U	ug/L	2.5	5.0	1	EPA SW846-8260B	05/28/2013 12:55	05/29/2013 00:38	SS

Sample Information

Client Sample ID: DUP-1_052313 **York Sample ID:** 13E0868-02

York Project (SDG) No.	Client Project ID	Matrix	Collection Date/Time	Date Received
13E0868	170246501	Water	May 23, 2013 3:00 pm	05/24/2013

Volatile Organics, 8260 List

Log-in Notes:

Sample Notes:

Sample Prepared by Method: EPA 5030B

CAS No.	Parameter	Result	Flag	Units	MDL	RL	Dilution	Reference Method	Date/Time Prepared	Date/Time Analyzed	Analyst
108-90-7	Chlorobenzene	ND	U	ug/L	2.5	5.0	1	EPA SW846-8260B	05/28/2013 12:55	05/29/2013 00:38	SS
75-00-3	Chloroethane	ND	U	ug/L	2.5	5.0	1	EPA SW846-8260B	05/28/2013 12:55	05/29/2013 00:38	SS
67-66-3	Chloroform	ND	U	ug/L	2.5	5.0	1	EPA SW846-8260B	05/28/2013 12:55	05/29/2013 00:38	SS
74-87-3	Chloromethane	ND	U	ug/L	2.5	5.0	1	EPA SW846-8260B	05/28/2013 12:55	05/29/2013 00:38	SS
156-59-2	cis-1,2-Dichloroethylene	ND	U	ug/L	2.5	5.0	1	EPA SW846-8260B	05/28/2013 12:55	05/29/2013 00:38	SS
10061-01-5	cis-1,3-Dichloropropylene	ND	U	ug/L	2.5	5.0	1	EPA SW846-8260B	05/28/2013 12:55	05/29/2013 00:38	SS
124-48-1	Dibromochloromethane	ND	U	ug/L	2.5	5.0	1	EPA SW846-8260B	05/28/2013 12:55	05/29/2013 00:38	SS
74-95-3	Dibromomethane	ND	U	ug/L	2.5	5.0	1	EPA SW846-8260B	05/28/2013 12:55	05/29/2013 00:38	SS
75-71-8	Dichlorodifluoromethane	ND	U	ug/L	2.5	5.0	1	EPA SW846-8260B	05/28/2013 12:55	05/29/2013 00:38	SS
100-41-4	Ethyl Benzene	ND	U	ug/L	2.5	5.0	1	EPA SW846-8260B	05/28/2013 12:55	05/29/2013 00:38	SS
87-68-3	Hexachlorobutadiene	ND	U	ug/L	2.5	5.0	1	EPA SW846-8260B	05/28/2013 12:55	05/29/2013 00:38	SS
98-82-8	Isopropylbenzene	ND	U	ug/L	2.5	5.0	1	EPA SW846-8260B	05/28/2013 12:55	05/29/2013 00:38	SS
1634-04-4	Methyl tert-butyl ether (MTBE)	ND	U	ug/L	2.5	5.0	1	EPA SW846-8260B	05/28/2013 12:55	05/29/2013 00:38	SS
75-09-2	Methylene chloride	**5.6**		ug/L	2.5	5.0	1	EPA SW846-8260B	05/28/2013 12:55	05/29/2013 00:38	SS
91-20-3	Naphthalene	ND	U	ug/L	2.5	5.0	1	EPA SW846-8260B	05/28/2013 12:55	05/29/2013 00:38	SS
104-51-8	n-Butylbenzene	ND	U	ug/L	2.5	5.0	1	EPA SW846-8260B	05/28/2013 12:55	05/29/2013 00:38	SS
103-65-1	n-Propylbenzene	ND	U	ug/L	2.5	5.0	1	EPA SW846-8260B	05/28/2013 12:55	05/29/2013 00:38	SS
95-47-6	o-Xylene	ND	U	ug/L	2.5	5.0	1	EPA SW846-8260B	05/28/2013 12:55	05/29/2013 00:38	SS
179601-23-1	p- & m- Xylenes	ND	U	ug/L	5.0	10	1	EPA SW846-8260B	05/28/2013 12:55	05/29/2013 00:38	SS
99-87-6	p-Isopropyltoluene	ND	U	ug/L	2.5	5.0	1	EPA SW846-8260B	05/28/2013 12:55	05/29/2013 00:38	SS
135-98-8	sec-Butylbenzene	ND	U	ug/L	2.5	5.0	1	EPA SW846-8260B	05/28/2013 12:55	05/29/2013 00:38	SS
100-42-5	Styrene	ND	U	ug/L	2.5	5.0	1	EPA SW846-8260B	05/28/2013 12:55	05/29/2013 00:38	SS
98-06-6	tert-Butylbenzene	ND	U	ug/L	2.5	5.0	1	EPA SW846-8260B	05/28/2013 12:55	05/29/2013 00:38	SS
127-18-4	Tetrachloroethylene	ND	U	ug/L	2.5	5.0	1	EPA SW846-8260B	05/28/2013 12:55	05/29/2013 00:38	SS
108-88-3	Toluene	ND	U	ug/L	2.5	5.0	1	EPA SW846-8260B	05/28/2013 12:55	05/29/2013 00:38	SS
156-60-5	trans-1,2-Dichloroethylene	ND	U	ug/L	2.5	5.0	1	EPA SW846-8260B	05/28/2013 12:55	05/29/2013 00:38	SS
10061-02-6	trans-1,3-Dichloropropylene	ND	U	ug/L	2.5	5.0	1	EPA SW846-8260B	05/28/2013 12:55	05/29/2013 00:38	SS
79-01-6	Trichloroethylene	ND	U	ug/L	2.5	5.0	1	EPA SW846-8260B	05/28/2013 12:55	05/29/2013 00:38	SS
75-69-4	Trichlorofluoromethane	ND	U	ug/L	2.5	5.0	1	EPA SW846-8260B	05/28/2013 12:55	05/29/2013 00:38	SS
75-01-4	Vinyl Chloride	ND	U	ug/L	2.5	5.0	1	EPA SW846-8260B	05/28/2013 12:55	05/29/2013 00:38	SS
1330-20-7	Xylenes, Total	ND	U	ug/L	7.5	15	1	EPA SW846-8260B	05/28/2013 12:55	05/29/2013 00:38	SS
108-05-4	Vinyl acetate	ND	U	ug/L	2.5	5.0	1	EPA SW846-8260B	05/28/2013 12:55	05/29/2013 00:38	SS

Sample Information

Client Sample ID: DUP-1_052313 **York Sample ID:** 13E0868-02

York Project (SDG) No.	Client Project ID	Matrix	Collection Date/Time	Date Received
13E0868	170246501	Water	May 23, 2013 3:00 pm	05/24/2013

Volatile Organics, 8260 List

Log-in Notes: **Sample Notes:**

Sample Prepared by Method: EPA 5030B

CAS No.	Parameter	Result	Flag	Units	MDL	RL	Dilution	Reference Method	Date/Time Prepared	Date/Time Analyzed	Analyst
	Surrogate Recoveries	**Result**			**Acceptance Range**						
17060-07-0	*Surrogate: 1,2-Dichloroethane-d4*	*103 %*			*72.6-129*						
460-00-4	*Surrogate: p-Bromofluorobenzene*	*102 %*			*63.5-145*						
2037-26-5	*Surrogate: Toluene-d8*	*100 %*			*81.2-127*						

Semi-Volatiles, 8270 List - low level

Log-in Notes: **Sample Notes:**

Sample Prepared by Method: EPA 3510C

CAS No.	Parameter	Result	Flag	Units	MDL	RL	Dilution	Reference Method	Date/Time Prepared	Date/Time Analyzed	Analyst
83-32-9	Acenaphthene	ND		ug/L	0.0166	0.0541	1	EPA SW-846 8270C	05/29/2013 09:10	05/29/2013 14:51	SR
208-96-8	Acenaphthylene	ND		ug/L	0.0282	0.0541	1	EPA SW-846 8270C	05/29/2013 09:10	05/29/2013 14:51	SR
62-53-3	Aniline	ND		ug/L	1.62	5.41	1	EPA SW-846 8270C	05/29/2013 09:10	05/30/2013 13:17	SR
120-12-7	Anthracene	ND		ug/L	0.0184	0.0541	1	EPA SW-846 8270C	05/29/2013 09:10	05/29/2013 14:51	SR
56-55-3	Benzo(a)anthracene	ND		ug/L	0.0119	0.0541	1	EPA SW-846 8270C	05/29/2013 09:10	05/29/2013 14:51	SR
50-32-8	Benzo(a)pyrene	ND		ug/L	0.0162	0.0541	1	EPA SW-846 8270C	05/29/2013 09:10	05/29/2013 14:51	SR
205-99-2	Benzo(b)fluoranthene	ND		ug/L	0.0293	0.0541	1	EPA SW-846 8270C	05/29/2013 09:10	05/29/2013 14:51	SR
100-51-6	Benzyl alcohol	ND		ug/L	1.57	5.41	1	EPA SW-846 8270C	05/29/2013 09:10	05/30/2013 13:17	SR
191-24-2	Benzo(g,h,i)perylene	ND		ug/L	0.0119	0.0541	1	EPA SW-846 8270C	05/29/2013 09:10	05/29/2013 14:51	SR
207-08-9	Benzo(k)fluoranthene	ND		ug/L	0.0200	0.0541	1	EPA SW-846 8270C	05/29/2013 09:10	05/29/2013 14:51	SR
85-68-7	Benzyl butyl phthalate	ND		ug/L	0.921	5.41	1	EPA SW-846 8270C	05/29/2013 09:10	05/30/2013 13:17	SR
101-55-3	4-Bromophenyl phenyl ether	ND		ug/L	1.44	5.41	1	EPA SW-846 8270C	05/29/2013 09:10	05/30/2013 13:17	SR
59-50-7	4-Chloro-3-methylphenol	ND		ug/L	2.04	5.41	1	EPA SW-846 8270C	05/29/2013 09:10	05/30/2013 13:17	SR
106-47-8	4-Chloroaniline	ND		ug/L	3.22	5.41	1	EPA SW-846 8270C	05/29/2013 09:10	05/30/2013 13:17	SR
111-91-1	Bis(2-chloroethoxy)methane	ND		ug/L	1.91	5.41	1	EPA SW-846 8270C	05/29/2013 09:10	05/30/2013 13:17	SR
111-44-4	Bis(2-chloroethyl)ether	ND		ug/L	1.62	5.41	1	EPA SW-846 8270C	05/29/2013 09:10	05/30/2013 13:17	SR
108-60-1	Bis(2-chloroisopropyl)ether	ND		ug/L	3.23	5.41	1	EPA SW-846 8270C	05/29/2013 09:10	05/30/2013 13:17	SR
117-81-7	Bis(2-ethylhexyl)phthalate	**0.789**	J	ug/L	0.509	5.41	1	EPA SW-846 8270C	05/29/2013 09:10	05/30/2013 13:17	SR
91-58-7	2-Chloronaphthalene	ND		ug/L	2.38	5.41	1	EPA SW-846 8270C	05/29/2013 09:10	05/30/2013 13:17	SR
95-57-8	2-Chlorophenol	ND		ug/L	1.94	5.41	1	EPA SW-846 8270C	05/29/2013 09:10	05/30/2013 13:17	SR
7005-72-3	4-Chlorophenyl phenyl ether	ND		ug/L	2.65	5.41	1	EPA SW-846 8270C	05/29/2013 09:10	05/30/2013 13:17	SR
218-01-9	Chrysene	ND		ug/L	0.0125	0.0541	1	EPA SW-846 8270C	05/29/2013 09:10	05/30/2013 13:17	SR
53-70-3	Dibenzo(a,h)anthracene	ND		ug/L	0.0429	0.0541	1	EPA SW-846 8270C	05/29/2013 09:10	05/29/2013 14:51	SR
132-64-9	Dibenzofuran	ND		ug/L	2.61	5.41	1	EPA SW-846 8270C	05/29/2013 09:10	05/29/2013 14:51	SR
84-74-2	Di-n-butyl phthalate	ND		ug/L	2.22	5.41	1	EPA SW-846 8270C	05/29/2013 09:10	05/30/2013 13:17	SR
541-73-1	1,3-Dichlorobenzene	ND		ug/L	2.82	5.41	1	EPA SW-846 8270C	05/29/2013 09:10	05/30/2013 13:17	SR

Sample Information

Client Sample ID: DUP-1_052313 **York Sample ID:** 13E0868-02

York Project (SDG) No.	Client Project ID	Matrix	Collection Date/Time	Date Received
13E0868	170246501	Water	May 23, 2013 3:00 pm	05/24/2013

Semi-Volatiles, 8270 List - low level

Log-in Notes:

Sample Notes:

Sample Prepared by Method: EPA 3510C

CAS No.	Parameter	Result	Flag	Units	MDL	RL	Dilution	Reference Method	Date/Time Prepared	Date/Time Analyzed	Analyst
95-50-1	1,2-Dichlorobenzene	ND		ug/L	2.69	5.41	1	EPA SW-846 8270C	05/29/2013 09:10	05/30/2013 13:17	SR
106-46-7	1,4-Dichlorobenzene	ND		ug/L	2.39	5.41	1	EPA SW-846 8270C	05/29/2013 09:10	05/30/2013 13:17	SR
91-94-1	3,3'-Dichlorobenzidine	ND		ug/L	1.37	5.41	1	EPA SW-846 8270C	05/29/2013 09:10	05/30/2013 13:17	SR
120-83-2	2,4-Dichlorophenol	ND		ug/L	2.04	5.41	1	EPA SW-846 8270C	05/29/2013 09:10	05/30/2013 13:17	SR
84-66-2	Diethyl phthalate	ND		ug/L	2.77	5.41	1	EPA SW-846 8270C	05/29/2013 09:10	05/30/2013 13:17	SR
105-67-9	2,4-Dimethylphenol	ND		ug/L	1.73	5.41	1	EPA SW-846 8270C	05/29/2013 09:10	05/30/2013 13:17	SR
131-11-3	Dimethyl phthalate	ND		ug/L	2.06	5.41	1	EPA SW-846 8270C	05/29/2013 09:10	05/30/2013 13:17	SR
534-52-1	4,6-Dinitro-2-methylphenol	ND		ug/L	1.75	10.8	1	EPA SW-846 8270C	05/29/2013 09:10	05/30/2013 13:17	SR
51-28-5	2,4-Dinitrophenol	ND		ug/L	2.43	10.8	1	EPA SW-846 8270C	05/29/2013 09:10	05/30/2013 13:17	SR
606-20-2	2,6-Dinitrotoluene	ND		ug/L	1.74	5.41	1	EPA SW-846 8270C	05/29/2013 09:10	05/30/2013 13:17	SR
121-14-2	2,4-Dinitrotoluene	ND		ug/L	1.74	5.41	1	EPA SW-846 8270C	05/29/2013 09:10	05/30/2013 13:17	SR
117-84-0	Di-n-octyl phthalate	ND		ug/L	1.21	5.41	1	EPA SW-846 8270C	05/29/2013 09:10	05/30/2013 13:17	SR
206-44-0	Fluoranthene	ND		ug/L	0.0236	0.0541	1	EPA SW-846 8270C	05/29/2013 09:10	05/29/2013 14:51	SR
86-73-7	Fluorene	ND		ug/L	0.0114	0.0541	1	EPA SW-846 8270C	05/29/2013 09:10	05/29/2013 14:51	SR
118-74-1	Hexachlorobenzene	ND		ug/L	1.37	5.41	1	EPA SW-846 8270C	05/29/2013 09:10	05/29/2013 14:51	SR
87-68-3	Hexachlorobutadiene	ND		ug/L	3.02	5.41	1	EPA SW-846 8270C	05/29/2013 09:10	05/30/2013 13:17	SR
77-47-4	Hexachlorocyclopentadiene	ND		ug/L	2.74	5.41	1	EPA SW-846 8270C	05/29/2013 09:10	05/30/2013 13:17	SR
67-72-1	Hexachloroethane	ND		ug/L	3.29	5.41	1	EPA SW-846 8270C	05/29/2013 09:10	05/30/2013 13:17	SR
193-39-5	Indeno(1,2,3-cd)pyrene	ND		ug/L	0.0146	0.0541	1	EPA SW-846 8270C	05/29/2013 09:10	05/30/2013 13:17	SR
78-59-1	Isophorone	ND		ug/L	2.90	5.41	1	EPA SW-846 8270C	05/29/2013 09:10	05/30/2013 13:17	SR
91-57-6	2-Methylnaphthalene	ND		ug/L	0.0469	5.41	1	EPA SW-846 8270C	05/29/2013 09:10	05/30/2013 13:17	SR
65794-96-9	3- & 4-Methylphenols	ND		ug/L	1.21	5.41	1	EPA SW-846 8270C	05/29/2013 09:10	05/30/2013 13:17	SR
95-48-7	2-Methylphenol	ND		ug/L	1.25	5.41	1	EPA SW-846 8270C	05/29/2013 09:10	05/30/2013 13:17	SR
91-20-3	Naphthalene	ND		ug/L	0.00843	5.41	1	EPA SW-846 8270C	05/29/2013 09:10	05/30/2013 13:17	SR
100-01-6	4-Nitroaniline	ND		ug/L	2.90	5.41	1	EPA SW-846 8270C	05/29/2013 09:10	05/30/2013 13:17	SR
99-09-2	3-Nitroaniline	ND		ug/L	1.82	5.41	1	EPA SW-846 8270C	05/29/2013 09:10	05/30/2013 13:17	SR
88-74-4	2-Nitroaniline	ND		ug/L	1.82	5.41	1	EPA SW-846 8270C	05/29/2013 09:10	05/30/2013 13:17	SR
98-95-3	Nitrobenzene	ND		ug/L	1.83	5.41	1	EPA SW-846 8270C	05/29/2013 09:10	05/30/2013 13:17	SR
88-75-5	2-Nitrophenol	ND		ug/L	2.55	5.41	1	EPA SW-846 8270C	05/29/2013 09:10	05/30/2013 13:17	SR
100-02-7	4-Nitrophenol	ND		ug/L	1.79	5.41	1	EPA SW-846 8270C	05/29/2013 09:10	05/30/2013 13:17	SR
621-64-7	N-nitroso-di-n-propylamine	ND		ug/L	2.77	5.41	1	EPA SW-846 8270C	05/29/2013 09:10	05/30/2013 13:17	SR
62-75-9	N-Nitrosodimethylamine	ND		ug/L	0.421	5.41	1	EPA SW-846 8270C	05/29/2013 09:10	05/30/2013 13:17	SR

Sample Information

Client Sample ID: DUP-1_052313 **York Sample ID:** 13E0868-02

York Project (SDG) No.	Client Project ID	Matrix	Collection Date/Time	Date Received
13E0868	170246501	Water	May 23, 2013 3:00 pm	05/24/2013

Semi-Volatiles, 8270 List - low level

Log-in Notes: **Sample Notes:**

Sample Prepared by Method: EPA 3510C

CAS No.	Parameter	Result	Flag	Units	MDL	RL	Dilution	Reference Method	Date/Time Prepared	Date/Time Analyzed	Analyst
86-30-6	N-Nitrosodiphenylamine	ND		ug/L	5.41	5.41	1	EPA SW-846 8270C	05/29/2013 09:10	05/30/2013 13:17	SR
87-86-5	Pentachlorophenol	ND		ug/L	1.57	5.41	1	EPA SW-846 8270C	05/29/2013 09:10	05/29/2013 14:51	SR
85-01-8	Phenanthrene	ND		ug/L	0.0541	0.0541	1	EPA SW-846 8270C	05/29/2013 09:10	05/30/2013 13:17	SR
108-95-2	Phenol	ND		ug/L	1.19	5.41	1	EPA SW-846 8270C	05/29/2013 09:10	05/30/2013 13:17	SR
129-00-0	Pyrene	ND		ug/L	0.0257	0.0541	1	EPA SW-846 8270C	05/29/2013 09:10	05/30/2013 13:17	SR
110-86-1	Pyridine	ND		ug/L	4.23	5.41	1	EPA SW-846 8270C	05/29/2013 09:10	05/30/2013 13:17	SR
120-82-1	1,2,4-Trichlorobenzene	ND		ug/L	2.67	5.41	1	EPA SW-846 8270C	05/29/2013 09:10	05/30/2013 13:17	SR
88-06-2	2,4,6-Trichlorophenol	ND		ug/L	1.89	5.41	1	EPA SW-846 8270C	05/29/2013 09:10	05/30/2013 13:17	SR
95-95-4	2,4,5-Trichlorophenol	ND		ug/L	2.06	5.41	1	EPA SW-846 8270C	05/29/2013 09:10	05/30/2013 13:17	SR

	Surrogate Recoveries	Result	Acceptance Range
5175-83-7	*Surrogate: 2,4,6-Tribromophenol*	*99.0 %*	*15-110*
321-60-8	*Surrogate: 2-Fluorobiphenyl*	*64.0 %*	*30-130*
367-12-4	*Surrogate: 2-Fluorophenol*	*24.0 %*	*15-110*
4165-60-0	*Surrogate: Nitrobenzene-d5*	*58.3 %*	*30-130*
4165-62-2	*Surrogate: Phenol-d5*	*12.9 %*	*10-110*
1718-51-0	*Surrogate: Terphenyl-d14*	*113 %*	*30-130*

Pesticides/PCBs, EPA 8081/8082 List

Log-in Notes: **Sample Notes:**

Sample Prepared by Method: EPA SW846-3510C Low Level

CAS No.	Parameter	Result	Flag	Units	MDL	RL	Dilution	Reference Method	Date/Time Prepared	Date/Time Analyzed	Analyst
8001-35-2	Toxaphene	ND	U	ug/L	0.0500	0.0500	1	EPA SW 846-8081/8082	05/29/2013 06:17	05/31/2013 11:56	JW
72-43-5	Methoxychlor	ND	U	ug/L	0.00500	0.00500	1	EPA SW 846-8081/8082	05/29/2013 06:17	05/31/2013 11:56	JW
1024-57-3	Heptachlor epoxide	ND	U	ug/L	0.00100	0.00100	1	EPA SW 846-8081/8082	05/29/2013 06:17	05/31/2013 11:56	JW
76-44-8	Heptachlor	ND	U	ug/L	0.00100	0.00100	1	EPA SW 846-8081/8082	05/29/2013 06:17	05/31/2013 11:56	JW
58-89-9	gamma-BHC (Lindane)	ND	U	ug/L	0.00100	0.00100	1	EPA SW 846-8081/8082	05/29/2013 06:17	05/31/2013 11:56	JW
53494-70-5	Endrin ketone	ND	U	ug/L	0.00100	0.00100	1	EPA SW 846-8081/8082	05/29/2013 06:17	05/31/2013 11:56	JW
7421-93-4	Endrin aldehyde	ND	U	ug/L	0.00100	0.00100	1	EPA SW 846-8081/8082	05/29/2013 06:17	05/31/2013 11:56	JW
72-20-8	Endrin	ND	U	ug/L	0.00100	0.00100	1	EPA SW 846-8081/8082	05/29/2013 06:17	05/31/2013 11:56	JW
1031-07-8	Endosulfan sulfate	ND	U	ug/L	0.00100	0.00100	1	EPA SW 846-8081/8082	05/29/2013 06:17	05/31/2013 11:56	JW
33213-65-9	Endosulfan II	ND	U	ug/L	0.00100	0.00100	1	EPA SW 846-8081/8082	05/29/2013 06:17	05/31/2013 11:56	JW
959-98-8	Endosulfan I	ND	U	ug/L	0.00100	0.00100	1	EPA SW 846-8081/8082	05/29/2013 06:17	05/31/2013 11:56	JW
60-57-1	Dieldrin	ND	U	ug/L	0.00100	0.00100	1	EPA SW 846-8081/8082	05/29/2013 06:17	05/31/2013 11:56	JW
319-86-8	delta-BHC	ND	U	ug/L	0.00100	0.00100	1	EPA SW 846-8081/8082	05/29/2013 06:17	05/31/2013 11:56	JW
57-74-9	Chlordane, total	ND	U	ug/L	0.00400	0.00400	1	EPA SW 846-8081/8082	05/29/2013 06:17	05/31/2013 11:56	JW

Sample Information

Client Sample ID: DUP-1_052313 **York Sample ID:** 13E0868-02

York Project (SDG) No.	Client Project ID	Matrix	Collection Date/Time	Date Received
13E0868	170246501	Water	May 23, 2013 3:00 pm	05/24/2013

Pesticides/PCBs, EPA 8081/8082 List

Log-in Notes: **Sample Notes:**

Sample Prepared by Method: EPA SW846-3510C Low Level

CAS No.	Parameter	Result	Flag	Units	MDL	RL	Dilution	Reference Method	Date/Time Prepared	Date/Time Analyzed	Analyst
319-85-7	beta-BHC	ND	U	ug/L	0.00100	0.00100	1	EPA SW 846-8081/8082	05/29/2013 06:17	05/31/2013 11:56	JW
319-84-6	alpha-BHC	ND	U	ug/L	0.00100	0.00100	1	EPA SW 846-8081/8082	05/29/2013 06:17	05/31/2013 11:56	JW
309-00-2	Aldrin	ND	U	ug/L	0.00100	0.00100	1	EPA SW 846-8081/8082	05/29/2013 06:17	05/31/2013 11:56	JW
50-29-3	4,4'-DDT	ND	U	ug/L	0.00100	0.00100	1	EPA SW 846-8081/8082	05/29/2013 06:17	05/31/2013 11:56	JW
72-55-9	4,4'-DDE	ND	U	ug/L	0.00100	0.00100	1	EPA SW 846-8081/8082	05/29/2013 06:17	05/31/2013 11:56	JW
72-54-8	4,4'-DDD	ND	U	ug/L	0.00100	0.00100	1	EPA SW 846-8081/8082	05/29/2013 06:17	05/31/2013 11:56	JW
11096-82-5	Aroclor 1260	ND	U	ug/L	0.0500	0.0500	1	EPA SW 846-8081/8082	05/29/2013 06:17	05/30/2013 16:34	JW
11097-69-1	Aroclor 1254	ND	U	ug/L	0.0500	0.0500	1	EPA SW 846-8081/8082	05/29/2013 06:17	05/30/2013 16:34	JW
12672-29-6	Aroclor 1248	ND	U	ug/L	0.0500	0.0500	1	EPA SW 846-8081/8082	05/29/2013 06:17	05/30/2013 16:34	JW
53469-21-9	Aroclor 1242	ND	U	ug/L	0.0500	0.0500	1	EPA SW 846-8081/8082	05/29/2013 06:17	05/30/2013 16:34	JW
11141-16-5	Aroclor 1232	ND	U	ug/L	0.0500	0.0500	1	EPA SW 846-8081/8082	05/29/2013 06:17	05/30/2013 16:34	JW
11104-28-2	Aroclor 1221	ND	U	ug/L	0.0500	0.0500	1	EPA SW 846-8081/8082	05/29/2013 06:17	05/30/2013 16:34	JW
12674-11-2	Aroclor 1016	ND	U	ug/L	0.0500	0.0500	1	EPA SW 846-8081/8082	05/29/2013 06:17	05/30/2013 16:34	JW
1336-36-3	Total PCBs	ND	U	ug/L	0.0500	0.0500	1	EPA SW 846-8081/8082	05/29/2013 06:17	05/30/2013 16:34	JW

	Surrogate Recoveries	Result	Acceptance Range
877-09-8	*Surrogate: Tetrachloro-m-xylene*	*39.5 %*	*30-150*
2051-24-3	*Surrogate: Decachlorobiphenyl*	*64.3 %*	*30-150*

Metals, Target Analyte

Log-in Notes: **Sample Notes:**

Sample Prepared by Method: EPA 3010A

CAS No.	Parameter	Result	Flag	Units	MDL	RL	Dilution	Reference Method	Date/Time Prepared	Date/Time Analyzed	Analyst
7429-90-5	Aluminum	**411**		ug/L	10	10	1	EPA SW846-6010B/EPA 200.7	05/30/2013 08:02	05/30/2013 11:17	MW
7440-36-0	Antimony	ND	U	ug/L	3	5	1	EPA SW846-6010B/EPA 200.7	05/30/2013 08:02	05/30/2013 11:17	MW
7440-38-2	Arsenic	ND	U	ug/L	4	4	1	EPA SW846-6010B/EPA 200.7	05/30/2013 08:02	05/30/2013 11:17	MW
7440-39-3	Barium	**143**		ug/L	2	10	1	EPA SW846-6010B/EPA 200.7	05/30/2013 08:02	05/30/2013 11:17	MW
7440-41-7	Beryllium	ND	U	ug/L	1	1	1	EPA SW846-6010B/EPA 200.7	05/30/2013 08:02	05/30/2013 11:17	MW
7440-43-9	Cadmium	ND	U	ug/L	2	3	1	EPA SW846-6010B/EPA 200.7	05/30/2013 08:02	05/30/2013 11:17	MW
7440-70-2	Calcium	**110000**		ug/L	19	50	1	EPA SW846-6010B/EPA 200.7	05/30/2013 08:02	05/30/2013 11:17	MW
7440-47-3	Chromium	ND	U	ug/L	2	5	1	EPA SW846-6010B/EPA 200.7	05/30/2013 08:02	05/30/2013 11:17	MW
7440-48-4	Cobalt	ND	U	ug/L	2	5	1	EPA SW846-6010B/EPA 200.7	05/30/2013 08:02	05/30/2013 11:17	MW
7440-50-8	Copper	**8**		ug/L	2	5	1	EPA SW846-6010B/EPA 200.7	05/30/2013 08:02	05/30/2013 11:17	MW
7439-89-6	Iron	**1450**		ug/L	10	20	1	EPA SW846-6010B/EPA 200.7	05/30/2013 08:02	05/30/2013 11:17	MW
7439-92-1	Lead	**3**		ug/L	2	3	1	EPA SW846-6010B/EPA 200.7	05/30/2013 08:02	05/30/2013 11:17	MW
7439-95-4	Magnesium	**20500**		ug/L	10	50	1	EPA SW846-6010B/EPA 200.7	05/30/2013 08:02	05/30/2013 11:17	MW

Sample Information

Client Sample ID: DUP-1_052313 **York Sample ID:** 13E0868-02

York Project (SDG) No.	Client Project ID	Matrix	Collection Date/Time	Date Received
13E0868	170246501	Water	May 23, 2013 3:00 pm	05/24/2013

Metals, Target Analyte

Log-in Notes: **Sample Notes:**

Sample Prepared by Method: EPA 3010A

CAS No.	Parameter	Result	Flag	Units	MDL	RL	Dilution	Reference Method	Date/Time Prepared	Date/Time Analyzed	Analyst
7439-96-5	Manganese	**343**		ug/L	2	5	1	EPA SW846-6010B/EPA 200.7	05/30/2013 08:02	05/30/2013 11:17	MW
7440-02-0	Nickel	ND	U	ug/L	1	5	1	EPA SW846-6010B/EPA 200.7	05/30/2013 08:02	05/30/2013 11:17	MW
7440-09-7	Potassium	**11000**		ug/L	26	50	1	EPA SW846-6010B/EPA 200.7	05/30/2013 08:02	05/30/2013 11:17	MW
7782-49-2	Selenium	ND	U	ug/L	7	10	1	EPA SW846-6010B/EPA 200.7	05/30/2013 08:02	05/30/2013 11:17	MW
7440-22-4	Silver	ND	U	ug/L	2	5	1	EPA SW846-6010B/EPA 200.7	05/30/2013 08:02	05/30/2013 11:17	MW
7440-23-5	Sodium	**53800**		ug/L	61	100	1	EPA SW846-6010B/EPA 200.7	05/30/2013 08:02	05/30/2013 11:17	MW
7440-28-0	Thallium	ND	U	ug/L	3	10	1	EPA SW846-6010B/EPA 200.7	05/30/2013 08:02	05/30/2013 11:17	MW
7440-62-2	Vanadium	ND	U	ug/L	2	10	1	EPA SW846-6010B/EPA 200.7	05/30/2013 08:02	05/30/2013 11:17	MW
7440-66-6	Zinc	ND	U	ug/L	2	20	1	EPA SW846-6010B/EPA 200.7	05/30/2013 08:02	05/30/2013 11:17	MW

Mercury by 7470/7471

Log-in Notes: **Sample Notes:**

Sample Prepared by Method: EPA SW846-7470

CAS No.	Parameter	Result	Flag	Units	MDL	RL	Dilution	Reference Method	Date/Time Prepared	Date/Time Analyzed	Analyst
7439-97-6	Mercury	ND	U	ug/L	0.2	0.2	1	EPA SW846-7470	05/29/2013 13:49	05/30/2013 11:28	AA

Sample Information

Client Sample ID: MW-9_052313 **York Sample ID:** 13E0868-03

York Project (SDG) No.	Client Project ID	Matrix	Collection Date/Time	Date Received
13E0868	170246501	Water	May 23, 2013 8:55 am	05/24/2013

Volatile Organics, 8260 List

Log-in Notes: **Sample Notes:**

Sample Prepared by Method: EPA 5030B

CAS No.	Parameter	Result	Flag	Units	MDL	RL	Dilution	Reference Method	Date/Time Prepared	Date/Time Analyzed	Analyst
630-20-6	1,1,1,2-Tetrachloroethane	ND	U	ug/L	2.5	5.0	1	EPA SW846-8260B	05/28/2013 12:55	05/29/2013 01:18	SS
71-55-6	1,1,1-Trichloroethane	ND	U	ug/L	2.5	5.0	1	EPA SW846-8260B	05/28/2013 12:55	05/29/2013 01:18	SS
79-34-5	1,1,2,2-Tetrachloroethane	ND	U	ug/L	2.5	5.0	1	EPA SW846-8260B	05/28/2013 12:55	05/29/2013 01:18	SS
76-13-1	,1,2-Trichloro-1,2,2-trifluoroethane (Freon 113	ND	U	ug/L	2.5	5.0	1	EPA SW846-8260B	05/28/2013 12:55	05/29/2013 01:18	SS
79-00-5	1,1,2-Trichloroethane	ND	U	ug/L	2.5	5.0	1	EPA SW846-8260B	05/28/2013 12:55	05/29/2013 01:18	SS
75-34-3	1,1-Dichloroethane	ND	U	ug/L	2.5	5.0	1	EPA SW846-8260B	05/28/2013 12:55	05/29/2013 01:18	SS
75-35-4	1,1-Dichloroethylene	ND	U	ug/L	2.5	5.0	1	EPA SW846-8260B	05/28/2013 12:55	05/29/2013 01:18	SS
563-58-6	1,1-Dichloropropylene	ND	U	ug/L	2.5	5.0	1	EPA SW846-8260B	05/28/2013 12:55	05/29/2013 01:18	SS
87-61-6	1,2,3-Trichlorobenzene	ND	U	ug/L	2.5	5.0	1	EPA SW846-8260B	05/28/2013 12:55	05/29/2013 01:18	SS
96-18-4	1,2,3-Trichloropropane	ND	U	ug/L	2.5	5.0	1	EPA SW846-8260B	05/28/2013 12:55	05/29/2013 01:18	SS
120-82-1	1,2,4-Trichlorobenzene	ND	U	ug/L	2.5	5.0	1	EPA SW846-8260B	05/28/2013 12:55	05/29/2013 01:18	SS

Sample Information

Client Sample ID: MW-9_052313 **York Sample ID:** 13E0868-03

York Project (SDG) No.	Client Project ID	Matrix	Collection Date/Time	Date Received
13E0868	170246501	Water	May 23, 2013 8:55 am	05/24/2013

Volatile Organics, 8260 List

Log-in Notes:

Sample Notes:

Sample Prepared by Method: EPA 5030B

CAS No.	Parameter	Result	Flag	Units	MDL	RL	Dilution	Reference Method	Date/Time Prepared	Date/Time Analyzed	Analyst
95-63-6	1,2,4-Trimethylbenzene	ND	U	ug/L	2.5	5.0	1	EPA SW846-8260B	05/28/2013 12:55	05/29/2013 01:18	SS
96-12-8	1,2-Dibromo-3-chloropropane	ND	U	ug/L	2.5	5.0	1	EPA SW846-8260B	05/28/2013 12:55	05/29/2013 01:18	SS
106-93-4	1,2-Dibromoethane	ND	U	ug/L	2.5	5.0	1	EPA SW846-8260B	05/28/2013 12:55	05/29/2013 01:18	SS
95-50-1	1,2-Dichlorobenzene	ND	U	ug/L	2.5	5.0	1	EPA SW846-8260B	05/28/2013 12:55	05/29/2013 01:18	SS
107-06-2	1,2-Dichloroethane	ND	U	ug/L	2.5	5.0	1	EPA SW846-8260B	05/28/2013 12:55	05/29/2013 01:18	SS
78-87-5	1,2-Dichloropropane	ND	U	ug/L	2.5	5.0	1	EPA SW846-8260B	05/28/2013 12:55	05/29/2013 01:18	SS
108-67-8	1,3,5-Trimethylbenzene	ND	U	ug/L	2.5	5.0	1	EPA SW846-8260B	05/28/2013 12:55	05/29/2013 01:18	SS
541-73-1	1,3-Dichlorobenzene	ND	U	ug/L	2.5	5.0	1	EPA SW846-8260B	05/28/2013 12:55	05/29/2013 01:18	SS
142-28-9	1,3-Dichloropropane	ND	U	ug/L	2.5	5.0	1	EPA SW846-8260B	05/28/2013 12:55	05/29/2013 01:18	SS
106-46-7	1,4-Dichlorobenzene	ND	U	ug/L	2.5	5.0	1	EPA SW846-8260B	05/28/2013 12:55	05/29/2013 01:18	SS
594-20-7	2,2-Dichloropropane	ND	U	ug/L	2.5	5.0	1	EPA SW846-8260B	05/28/2013 12:55	05/29/2013 01:18	SS
78-93-3	2-Butanone	ND	U	ug/L	2.5	5.0	1	EPA SW846-8260B	05/28/2013 12:55	05/29/2013 01:18	SS
95-49-8	2-Chlorotoluene	ND	U	ug/L	2.5	5.0	1	EPA SW846-8260B	05/28/2013 12:55	05/29/2013 01:18	SS
106-43-4	4-Chlorotoluene	ND	U	ug/L	2.5	5.0	1	EPA SW846-8260B	05/28/2013 12:55	05/29/2013 01:18	SS
67-64-1	Acetone	ND	U	ug/L	2.5	5.0	1	EPA SW846-8260B	05/28/2013 12:55	05/29/2013 01:18	SS
71-43-2	Benzene	ND	U	ug/L	2.5	5.0	1	EPA SW846-8260B	05/28/2013 12:55	05/29/2013 01:18	SS
108-86-1	Bromobenzene	ND	U	ug/L	2.5	5.0	1	EPA SW846-8260B	05/28/2013 12:55	05/29/2013 01:18	SS
74-97-5	Bromochloromethane	ND	U	ug/L	2.5	5.0	1	EPA SW846-8260B	05/28/2013 12:55	05/29/2013 01:18	SS
75-27-4	Bromodichloromethane	ND	U	ug/L	2.5	5.0	1	EPA SW846-8260B	05/28/2013 12:55	05/29/2013 01:18	SS
75-25-2	Bromoform	ND	U	ug/L	2.5	5.0	1	EPA SW846-8260B	05/28/2013 12:55	05/29/2013 01:18	SS
74-83-9	Bromomethane	ND	U	ug/L	2.5	5.0	1	EPA SW846-8260B	05/28/2013 12:55	05/29/2013 01:18	SS
56-23-5	Carbon tetrachloride	ND	U	ug/L	2.5	5.0	1	EPA SW846-8260B	05/28/2013 12:55	05/29/2013 01:18	SS
108-90-7	Chlorobenzene	ND	U	ug/L	2.5	5.0	1	EPA SW846-8260B	05/28/2013 12:55	05/29/2013 01:18	SS
75-00-3	Chloroethane	ND	U	ug/L	2.5	5.0	1	EPA SW846-8260B	05/28/2013 12:55	05/29/2013 01:18	SS
67-66-3	Chloroform	ND	U	ug/L	2.5	5.0	1	EPA SW846-8260B	05/28/2013 12:55	05/29/2013 01:18	SS
74-87-3	Chloromethane	ND	U	ug/L	2.5	5.0	1	EPA SW846-8260B	05/28/2013 12:55	05/29/2013 01:18	SS
156-59-2	cis-1,2-Dichloroethylene	ND	U	ug/L	2.5	5.0	1	EPA SW846-8260B	05/28/2013 12:55	05/29/2013 01:18	SS
10061-01-5	cis-1,3-Dichloropropylene	ND	U	ug/L	2.5	5.0	1	EPA SW846-8260B	05/28/2013 12:55	05/29/2013 01:18	SS
124-48-1	Dibromochloromethane	ND	U	ug/L	2.5	5.0	1	EPA SW846-8260B	05/28/2013 12:55	05/29/2013 01:18	SS
74-95-3	Dibromomethane	ND	U	ug/L	2.5	5.0	1	EPA SW846-8260B	05/28/2013 12:55	05/29/2013 01:18	SS
75-71-8	Dichlorodifluoromethane	ND	U	ug/L	2.5	5.0	1	EPA SW846-8260B	05/28/2013 12:55	05/29/2013 01:18	SS
100-41-4	Ethyl Benzene	ND	U	ug/L	2.5	5.0	1	EPA SW846-8260B	05/28/2013 12:55	05/29/2013 01:18	SS

Sample Information

Client Sample ID: MW-9_052313 **York Sample ID:** 13E0868-03

York Project (SDG) No.	Client Project ID	Matrix	Collection Date/Time	Date Received
13E0868	170246501	Water	May 23, 2013 8:55 am	05/24/2013

Volatile Organics, 8260 List

Log-in Notes:

Sample Notes:

Sample Prepared by Method: EPA 5030B

CAS No.	Parameter	Result	Flag	Units	MDL	RL	Dilution	Reference Method	Date/Time Prepared	Date/Time Analyzed	Analyst
87-68-3	Hexachlorobutadiene	ND	U	ug/L	2.5	5.0	1	EPA SW846-8260B	05/28/2013 12:55	05/29/2013 01:18	SS
98-82-8	Isopropylbenzene	ND	U	ug/L	2.5	5.0	1	EPA SW846-8260B	05/28/2013 12:55	05/29/2013 01:18	SS
1634-04-4	Methyl tert-butyl ether (MTBE)	ND	U	ug/L	2.5	5.0	1	EPA SW846-8260B	05/28/2013 12:55	05/29/2013 01:18	SS
75-09-2	Methylene chloride	**6.3**		ug/L	2.5	5.0	1	EPA SW846-8260B	05/28/2013 12:55	05/29/2013 01:18	SS
91-20-3	Naphthalene	ND	U	ug/L	2.5	5.0	1	EPA SW846-8260B	05/28/2013 12:55	05/29/2013 01:18	SS
104-51-8	n-Butylbenzene	ND	U	ug/L	2.5	5.0	1	EPA SW846-8260B	05/28/2013 12:55	05/29/2013 01:18	SS
103-65-1	n-Propylbenzene	ND	U	ug/L	2.5	5.0	1	EPA SW846-8260B	05/28/2013 12:55	05/29/2013 01:18	SS
95-47-6	o-Xylene	ND	U	ug/L	2.5	5.0	1	EPA SW846-8260B	05/28/2013 12:55	05/29/2013 01:18	SS
179601-23-1	p- & m- Xylenes	ND	U	ug/L	5.0	10	1	EPA SW846-8260B	05/28/2013 12:55	05/29/2013 01:18	SS
99-87-6	p-Isopropyltoluene	ND	U	ug/L	2.5	5.0	1	EPA SW846-8260B	05/28/2013 12:55	05/29/2013 01:18	SS
135-98-8	sec-Butylbenzene	ND	U	ug/L	2.5	5.0	1	EPA SW846-8260B	05/28/2013 12:55	05/29/2013 01:18	SS
100-42-5	Styrene	ND	U	ug/L	2.5	5.0	1	EPA SW846-8260B	05/28/2013 12:55	05/29/2013 01:18	SS
98-06-6	tert-Butylbenzene	ND	U	ug/L	2.5	5.0	1	EPA SW846-8260B	05/28/2013 12:55	05/29/2013 01:18	SS
127-18-4	Tetrachloroethylene	ND	U	ug/L	2.5	5.0	1	EPA SW846-8260B	05/28/2013 12:55	05/29/2013 01:18	SS
108-88-3	Toluene	ND	U	ug/L	2.5	5.0	1	EPA SW846-8260B	05/28/2013 12:55	05/29/2013 01:18	SS
156-60-5	trans-1,2-Dichloroethylene	ND	U	ug/L	2.5	5.0	1	EPA SW846-8260B	05/28/2013 12:55	05/29/2013 01:18	SS
10061-02-6	trans-1,3-Dichloropropylene	ND	U	ug/L	2.5	5.0	1	EPA SW846-8260B	05/28/2013 12:55	05/29/2013 01:18	SS
79-01-6	Trichloroethylene	ND	U	ug/L	2.5	5.0	1	EPA SW846-8260B	05/28/2013 12:55	05/29/2013 01:18	SS
75-69-4	Trichlorofluoromethane	ND	U	ug/L	2.5	5.0	1	EPA SW846-8260B	05/28/2013 12:55	05/29/2013 01:18	SS
75-01-4	Vinyl Chloride	ND	U	ug/L	2.5	5.0	1	EPA SW846-8260B	05/28/2013 12:55	05/29/2013 01:18	SS
1330-20-7	Xylenes, Total	ND	U	ug/L	7.5	15	1	EPA SW846-8260B	05/28/2013 12:55	05/29/2013 01:18	SS
108-05-4	Vinyl acetate	ND	U	ug/L	2.5	5.0	1	EPA SW846-8260B	05/28/2013 12:55	05/29/2013 01:18	SS

	Surrogate Recoveries	Result	Acceptance Range
17060-07-0	*Surrogate: 1,2-Dichloroethane-d4*	*104 %*	*72.6-129*
460-00-4	*Surrogate: p-Bromofluorobenzene*	*102 %*	*63.5-145*
2037-26-5	*Surrogate: Toluene-d8*	*99.5 %*	*81.2-127*

Sample Information

Client Sample ID: MW-9_052313 **York Sample ID:** 13E0868-03

York Project (SDG) No.	Client Project ID	Matrix	Collection Date/Time	Date Received
13E0868	170246501	Water	May 23, 2013 8:55 am	05/24/2013

Semi-Volatiles, 8270 List - low level **Log-in Notes:** **Sample Notes:**

Sample Prepared by Method: EPA 3510C

CAS No.	Parameter	Result	Flag	Units	MDL	RL	Dilution	Reference Method	Date/Time Prepared	Date/Time Analyzed	Analyst
83-32-9	Acenaphthene	ND		ug/L	0.0162	0.0526	1	EPA SW-846 8270C	05/29/2013 09:10	05/29/2013 15:20	SR
208-96-8	Acenaphthylene	ND		ug/L	0.0275	0.0526	1	EPA SW-846 8270C	05/29/2013 09:10	05/29/2013 15:20	SR
62-53-3	Aniline	ND		ug/L	1.58	5.26	1	EPA SW-846 8270C	05/29/2013 09:10	05/30/2013 13:48	SR
120-12-7	Anthracene	ND		ug/L	0.0179	0.0526	1	EPA SW-846 8270C	05/29/2013 09:10	05/29/2013 15:20	SR
56-55-3	Benzo(a)anthracene	ND		ug/L	0.0116	0.0526	1	EPA SW-846 8270C	05/29/2013 09:10	05/29/2013 15:20	SR
50-32-8	Benzo(a)pyrene	ND		ug/L	0.0158	0.0526	1	EPA SW-846 8270C	05/29/2013 09:10	05/29/2013 15:20	SR
205-99-2	Benzo(b)fluoranthene	ND		ug/L	0.0285	0.0526	1	EPA SW-846 8270C	05/29/2013 09:10	05/29/2013 15:20	SR
100-51-6	Benzyl alcohol	ND		ug/L	1.53	5.26	1	EPA SW-846 8270C	05/29/2013 09:10	05/30/2013 13:48	SR
191-24-2	Benzo(g,h,i)perylene	ND		ug/L	0.0116	0.0526	1	EPA SW-846 8270C	05/29/2013 09:10	05/29/2013 15:20	SR
207-08-9	Benzo(k)fluoranthene	ND		ug/L	0.0195	0.0526	1	EPA SW-846 8270C	05/29/2013 09:10	05/29/2013 15:20	SR
85-68-7	Benzyl butyl phthalate	ND		ug/L	0.897	5.26	1	EPA SW-846 8270C	05/29/2013 09:10	05/30/2013 13:48	SR
101-55-3	4-Bromophenyl phenyl ether	ND		ug/L	1.40	5.26	1	EPA SW-846 8270C	05/29/2013 09:10	05/30/2013 13:48	SR
59-50-7	4-Chloro-3-methylphenol	ND		ug/L	1.99	5.26	1	EPA SW-846 8270C	05/29/2013 09:10	05/30/2013 13:48	SR
106-47-8	4-Chloroaniline	ND		ug/L	3.14	5.26	1	EPA SW-846 8270C	05/29/2013 09:10	05/30/2013 13:48	SR
111-91-1	Bis(2-chloroethoxy)methane	ND		ug/L	1.86	5.26	1	EPA SW-846 8270C	05/29/2013 09:10	05/30/2013 13:48	SR
111-44-4	Bis(2-chloroethyl)ether	ND		ug/L	1.58	5.26	1	EPA SW-846 8270C	05/29/2013 09:10	05/30/2013 13:48	SR
108-60-1	Bis(2-chloroisopropyl)ether	ND		ug/L	3.15	5.26	1	EPA SW-846 8270C	05/29/2013 09:10	05/30/2013 13:48	SR
117-81-7	Bis(2-ethylhexyl)phthalate	ND		ug/L	0.496	5.26	1	EPA SW-846 8270C	05/29/2013 09:10	05/30/2013 13:48	SR
91-58-7	2-Chloronaphthalene	ND		ug/L	2.32	5.26	1	EPA SW-846 8270C	05/29/2013 09:10	05/30/2013 13:48	SR
95-57-8	2-Chlorophenol	ND		ug/L	1.88	5.26	1	EPA SW-846 8270C	05/29/2013 09:10	05/30/2013 13:48	SR
7005-72-3	4-Chlorophenyl phenyl ether	ND		ug/L	2.58	5.26	1	EPA SW-846 8270C	05/29/2013 09:10	05/30/2013 13:48	SR
218-01-9	Chrysene	ND		ug/L	0.0122	0.0526	1	EPA SW-846 8270C	05/29/2013 09:10	05/29/2013 15:20	SR
53-70-3	Dibenzo(a,h)anthracene	ND		ug/L	0.0418	0.0526	1	EPA SW-846 8270C	05/29/2013 09:10	05/29/2013 15:20	SR
132-64-9	Dibenzofuran	ND		ug/L	2.54	5.26	1	EPA SW-846 8270C	05/29/2013 09:10	05/30/2013 13:48	SR
84-74-2	Di-n-butyl phthalate	ND		ug/L	2.16	5.26	1	EPA SW-846 8270C	05/29/2013 09:10	05/30/2013 13:48	SR
541-73-1	1,3-Dichlorobenzene	ND		ug/L	2.75	5.26	1	EPA SW-846 8270C	05/29/2013 09:10	05/30/2013 13:48	SR
95-50-1	1,2-Dichlorobenzene	ND		ug/L	2.62	5.26	1	EPA SW-846 8270C	05/29/2013 09:10	05/30/2013 13:48	SR
106-46-7	1,4-Dichlorobenzene	ND		ug/L	2.33	5.26	1	EPA SW-846 8270C	05/29/2013 09:10	05/30/2013 13:48	SR
91-94-1	3,3'-Dichlorobenzidine	ND		ug/L	1.34	5.26	1	EPA SW-846 8270C	05/29/2013 09:10	05/30/2013 13:48	SR
120-83-2	2,4-Dichlorophenol	ND		ug/L	1.99	5.26	1	EPA SW-846 8270C	05/29/2013 09:10	05/30/2013 13:48	SR
84-66-2	Diethyl phthalate	ND		ug/L	2.69	5.26	1	EPA SW-846 8270C	05/29/2013 09:10	05/30/2013 13:48	SR
105-67-9	2,4-Dimethylphenol	ND		ug/L	1.68	5.26	1	EPA SW-846 8270C	05/29/2013 09:10	05/30/2013 13:48	SR

Sample Information

Client Sample ID: MW-9_052313 **York Sample ID:** 13E0868-03

York Project (SDG) No.	Client Project ID	Matrix	Collection Date/Time	Date Received
13E0868	170246501	Water	May 23, 2013 8:55 am	05/24/2013

Semi-Volatiles, 8270 List - low level

Log-in Notes:

Sample Notes:

Sample Prepared by Method: EPA 3510C

CAS No.	Parameter	Result	Flag	Units	MDL	RL	Dilution	Reference Method	Date/Time Prepared	Date/Time Analyzed	Analyst
131-11-3	Dimethyl phthalate	ND		ug/L	2.01	5.26	1	EPA SW-846 8270C	05/29/2013 09:10	05/30/2013 13:48	SR
534-52-1	4,6-Dinitro-2-methylphenol	ND		ug/L	1.71	10.5	1	EPA SW-846 8270C	05/29/2013 09:10	05/30/2013 13:48	SR
51-28-5	2,4-Dinitrophenol	ND		ug/L	2.37	10.5	1	EPA SW-846 8270C	05/29/2013 09:10	05/30/2013 13:48	SR
606-20-2	2,6-Dinitrotoluene	ND		ug/L	1.69	5.26	1	EPA SW-846 8270C	05/29/2013 09:10	05/30/2013 13:48	SR
121-14-2	2,4-Dinitrotoluene	ND		ug/L	1.69	5.26	1	EPA SW-846 8270C	05/29/2013 09:10	05/30/2013 13:48	SR
117-84-0	Di-n-octyl phthalate	ND		ug/L	1.18	5.26	1	EPA SW-846 8270C	05/29/2013 09:10	05/30/2013 13:48	SR
206-44-0	Fluoranthene	ND		ug/L	0.0229	0.0526	1	EPA SW-846 8270C	05/29/2013 09:10	05/29/2013 15:20	SR
86-73-7	Fluorene	ND		ug/L	0.0111	0.0526	1	EPA SW-846 8270C	05/29/2013 09:10	05/29/2013 15:20	SR
118-74-1	Hexachlorobenzene	ND		ug/L	1.34	5.26	1	EPA SW-846 8270C	05/29/2013 09:10	05/29/2013 15:20	SR
87-68-3	Hexachlorobutadiene	ND		ug/L	2.94	5.26	1	EPA SW-846 8270C	05/29/2013 09:10	05/30/2013 13:48	SR
77-47-4	Hexachlorocyclopentadiene	ND		ug/L	2.66	5.26	1	EPA SW-846 8270C	05/29/2013 09:10	05/30/2013 13:48	SR
67-72-1	Hexachloroethane	ND		ug/L	3.20	5.26	1	EPA SW-846 8270C	05/29/2013 09:10	05/30/2013 13:48	SR
193-39-5	Indeno(1,2,3-cd)pyrene	ND		ug/L	0.0142	0.0526	1	EPA SW-846 8270C	05/29/2013 09:10	05/29/2013 15:20	SR
78-59-1	Isophorone	ND		ug/L	2.82	5.26	1	EPA SW-846 8270C	05/29/2013 09:10	05/30/2013 13:48	SR
91-57-6	2-Methylnaphthalene	ND		ug/L	0.0457	5.26	1	EPA SW-846 8270C	05/29/2013 09:10	05/30/2013 13:48	SR
65794-96-9	3- & 4-Methylphenols	ND		ug/L	1.18	5.26	1	EPA SW-846 8270C	05/29/2013 09:10	05/30/2013 13:48	SR
95-48-7	2-Methylphenol	ND		ug/L	1.22	5.26	1	EPA SW-846 8270C	05/29/2013 09:10	05/30/2013 13:48	SR
91-20-3	Naphthalene	ND		ug/L	0.00821	5.26	1	EPA SW-846 8270C	05/29/2013 09:10	05/29/2013 15:20	SR
100-01-6	4-Nitroaniline	ND		ug/L	2.82	5.26	1	EPA SW-846 8270C	05/29/2013 09:10	05/30/2013 13:48	SR
99-09-2	3-Nitroaniline	ND		ug/L	1.77	5.26	1	EPA SW-846 8270C	05/29/2013 09:10	05/30/2013 13:48	SR
88-74-4	2-Nitroaniline	ND		ug/L	1.77	5.26	1	EPA SW-846 8270C	05/29/2013 09:10	05/30/2013 13:48	SR
98-95-3	Nitrobenzene	ND		ug/L	1.78	5.26	1	EPA SW-846 8270C	05/29/2013 09:10	05/30/2013 13:48	SR
88-75-5	2-Nitrophenol	ND		ug/L	2.48	5.26	1	EPA SW-846 8270C	05/29/2013 09:10	05/30/2013 13:48	SR
100-02-7	4-Nitrophenol	ND		ug/L	1.75	5.26	1	EPA SW-846 8270C	05/29/2013 09:10	05/30/2013 13:48	SR
621-64-7	N-nitroso-di-n-propylamine	ND		ug/L	2.69	5.26	1	EPA SW-846 8270C	05/29/2013 09:10	05/30/2013 13:48	SR
62-75-9	N-Nitrosodimethylamine	ND		ug/L	0.409	5.26	1	EPA SW-846 8270C	05/29/2013 09:10	05/30/2013 13:48	SR
86-30-6	N-Nitrosodiphenylamine	ND		ug/L	5.26	5.26	1	EPA SW-846 8270C	05/29/2013 09:10	05/30/2013 13:48	SR
87-86-5	Pentachlorophenol	ND		ug/L	1.53	5.26	1	EPA SW-846 8270C	05/29/2013 09:10	05/29/2013 15:20	SR
85-01-8	Phenanthrene	ND		ug/L	0.0526	0.0526	1	EPA SW-846 8270C	05/29/2013 09:10	05/29/2013 15:20	SR
108-95-2	Phenol	ND		ug/L	1.16	5.26	1	EPA SW-846 8270C	05/29/2013 09:10	05/30/2013 13:48	SR
129-00-0	Pyrene	ND		ug/L	0.0251	0.0526	1	EPA SW-846 8270C	05/29/2013 09:10	05/29/2013 15:20	SR
110-86-1	Pyridine	ND		ug/L	4.12	5.26	1	EPA SW-846 8270C	05/29/2013 09:10	05/30/2013 13:48	SR

Sample Information

Client Sample ID: MW-9_052313 **York Sample ID:** 13E0868-03

York Project (SDG) No.	Client Project ID	Matrix	Collection Date/Time	Date Received
13E0868	170246501	Water	May 23, 2013 8:55 am	05/24/2013

Semi-Volatiles, 8270 List - low level

Log-in Notes: **Sample Notes:**

Sample Prepared by Method: EPA 3510C

CAS No.	Parameter	Result	Flag	Units	MDL	RL	Dilution	Reference Method	Date/Time Prepared	Date/Time Analyzed	Analyst
120-82-1	1,2,4-Trichlorobenzene	ND		ug/L	2.60	5.26	1	EPA SW-846 8270C	05/29/2013 09:10	05/30/2013 13:48	SR
88-06-2	2,4,6-Trichlorophenol	ND		ug/L	1.84	5.26	1	EPA SW-846 8270C	05/29/2013 09:10	05/30/2013 13:48	SR
95-95-4	2,4,5-Trichlorophenol	ND		ug/L	2.01	5.26	1	EPA SW-846 8270C	05/29/2013 09:10	05/30/2013 13:48	SR

	Surrogate Recoveries	Result	Acceptance Range
5175-83-7	*Surrogate: 2,4,6-Tribromophenol*	*89.3 %*	*15-110*
321-60-8	*Surrogate: 2-Fluorobiphenyl*	*68.4 %*	*30-130*
367-12-4	*Surrogate: 2-Fluorophenol*	*28.1 %*	*15-110*
4165-60-0	*Surrogate: Nitrobenzene-d5*	*65.9 %*	*30-130*
4165-62-2	*Surrogate: Phenol-d5*	*15.6 %*	*10-110*
1718-51-0	*Surrogate: Terphenyl-d14*	*102 %*	*30-130*

Pesticides/PCBs, EPA 8081/8082 List

Log-in Notes: **Sample Notes:**

Sample Prepared by Method: EPA SW846-3510C Low Level

CAS No.	Parameter	Result	Flag	Units	MDL	RL	Dilution	Reference Method	Date/Time Prepared	Date/Time Analyzed	Analyst
8001-35-2	Toxaphene	ND	U	ug/L	0.0541	0.0541	1	EPA SW 846-8081/8082	05/29/2013 06:17	05/31/2013 12:11	JW
72-43-5	Methoxychlor	ND	U	ug/L	0.00541	0.00541	1	EPA SW 846-8081/8082	05/29/2013 06:17	05/31/2013 12:11	JW
1024-57-3	Heptachlor epoxide	ND	U	ug/L	0.00108	0.00108	1	EPA SW 846-8081/8082	05/29/2013 06:17	05/31/2013 12:11	JW
76-44-8	Heptachlor	ND	U	ug/L	0.00108	0.00108	1	EPA SW 846-8081/8082	05/29/2013 06:17	05/31/2013 12:11	JW
58-89-9	gamma-BHC (Lindane)	ND	U	ug/L	0.00108	0.00108	1	EPA SW 846-8081/8082	05/29/2013 06:17	05/31/2013 12:11	JW
53494-70-5	Endrin ketone	ND	U	ug/L	0.00108	0.00108	1	EPA SW 846-8081/8082	05/29/2013 06:17	05/31/2013 12:11	JW
7421-93-4	Endrin aldehyde	ND	U	ug/L	0.00108	0.00108	1	EPA SW 846-8081/8082	05/29/2013 06:17	05/31/2013 12:11	JW
72-20-8	Endrin	ND	U	ug/L	0.00108	0.00108	1	EPA SW 846-8081/8082	05/29/2013 06:17	05/31/2013 12:11	JW
1031-07-8	Endosulfan sulfate	ND	U	ug/L	0.00108	0.00108	1	EPA SW 846-8081/8082	05/29/2013 06:17	05/31/2013 12:11	JW
33213-65-9	Endosulfan II	ND	U	ug/L	0.00108	0.00108	1	EPA SW 846-8081/8082	05/29/2013 06:17	05/31/2013 12:11	JW
959-98-8	Endosulfan I	ND	U	ug/L	0.00108	0.00108	1	EPA SW 846-8081/8082	05/29/2013 06:17	05/31/2013 12:11	JW
60-57-1	Dieldrin	ND	U	ug/L	0.00108	0.00108	1	EPA SW 846-8081/8082	05/29/2013 06:17	05/31/2013 12:11	JW
319-86-8	delta-BHC	ND	U	ug/L	0.00108	0.00108	1	EPA SW 846-8081/8082	05/29/2013 06:17	05/31/2013 12:11	JW
57-74-9	Chlordane, total	ND	U	ug/L	0.00432	0.00432	1	EPA SW 846-8081/8082	05/29/2013 06:17	05/31/2013 12:11	JW
319-85-7	beta-BHC	ND	U	ug/L	0.00108	0.00108	1	EPA SW 846-8081/8082	05/29/2013 06:17	05/31/2013 12:11	JW
319-84-6	alpha-BHC	ND	U	ug/L	0.00108	0.00108	1	EPA SW 846-8081/8082	05/29/2013 06:17	05/31/2013 12:11	JW
309-00-2	Aldrin	ND	U	ug/L	0.00108	0.00108	1	EPA SW 846-8081/8082	05/29/2013 06:17	05/31/2013 12:11	JW
50-29-3	4,4'-DDT	ND	U	ug/L	0.00108	0.00108	1	EPA SW 846-8081/8082	05/29/2013 06:17	05/31/2013 12:11	JW
72-55-9	4,4'-DDE	ND	U	ug/L	0.00108	0.00108	1	EPA SW 846-8081/8082	05/29/2013 06:17	05/31/2013 12:11	JW
72-54-8	4,4'-DDD	ND	U	ug/L	0.00108	0.00108	1	EPA SW 846-8081/8082	05/29/2013 06:17	05/31/2013 12:11	JW

Sample Information

Client Sample ID: MW-9_052313 **York Sample ID:** 13E0868-03

York Project (SDG) No.	Client Project ID	Matrix	Collection Date/Time	Date Received
13E0868	170246501	Water	May 23, 2013 8:55 am	05/24/2013

Pesticides/PCBs, EPA 8081/8082 List

Log-in Notes: **Sample Notes:**

Sample Prepared by Method: EPA SW846-3510C Low Level

CAS No.	Parameter	Result	Flag	Units	MDL	RL	Dilution	Reference Method	Date/Time Prepared	Date/Time Analyzed	Analyst
11096-82-5	Aroclor 1260	ND	U	ug/L	0.0541	0.0541	1	EPA SW 846-8081/8082	05/29/2013 06:17	05/30/2013 17:04	JW
11097-69-1	Aroclor 1254	ND	U	ug/L	0.0541	0.0541	1	EPA SW 846-8081/8082	05/29/2013 06:17	05/30/2013 17:04	JW
12672-29-6	Aroclor 1248	ND	U	ug/L	0.0541	0.0541	1	EPA SW 846-8081/8082	05/29/2013 06:17	05/30/2013 17:04	JW
53469-21-9	Aroclor 1242	ND	U	ug/L	0.0541	0.0541	1	EPA SW 846-8081/8082	05/29/2013 06:17	05/30/2013 17:04	JW
11141-16-5	Aroclor 1232	ND	U	ug/L	0.0541	0.0541	1	EPA SW 846-8081/8082	05/29/2013 06:17	05/30/2013 17:04	JW
11104-28-2	Aroclor 1221	ND	U	ug/L	0.0541	0.0541	1	EPA SW 846-8081/8082	05/29/2013 06:17	05/30/2013 17:04	JW
12674-11-2	Aroclor 1016	ND	U	ug/L	0.0541	0.0541	1	EPA SW 846-8081/8082	05/29/2013 06:17	05/30/2013 17:04	JW
1336-36-3	Total PCBs	ND	U	ug/L	0.0541	0.0541	1	EPA SW 846-8081/8082	05/29/2013 06:17	05/30/2013 17:04	JW

	Surrogate Recoveries	Result	Acceptance Range
877-09-8	*Surrogate: Tetrachloro-m-xylene*	*36.7 %*	*30-150*
2051-24-3	*Surrogate: Decachlorobiphenyl*	*49.9 %*	*30-150*

Metals, Target Analyte

Log-in Notes: **Sample Notes:**

Sample Prepared by Method: EPA 3010A

CAS No.	Parameter	Result	Flag	Units	MDL	RL	Dilution	Reference Method	Date/Time Prepared	Date/Time Analyzed	Analyst
7429-90-5	Aluminum	**78**		ug/L	10	10	1	EPA SW846-6010B/EPA 200.7	05/30/2013 08:02	05/30/2013 11:22	MW
7440-36-0	Antimony	ND	U	ug/L	3	5	1	EPA SW846-6010B/EPA 200.7	05/30/2013 08:02	05/30/2013 11:22	MW
7440-38-2	Arsenic	ND	U	ug/L	4	4	1	EPA SW846-6010B/EPA 200.7	05/30/2013 08:02	05/30/2013 11:22	MW
7440-39-3	Barium	**72**		ug/L	2	10	1	EPA SW846-6010B/EPA 200.7	05/30/2013 08:02	05/30/2013 11:22	MW
7440-41-7	Beryllium	ND	U	ug/L	1	1	1	EPA SW846-6010B/EPA 200.7	05/30/2013 08:02	05/30/2013 11:22	MW
7440-43-9	Cadmium	ND	U	ug/L	2	3	1	EPA SW846-6010B/EPA 200.7	05/30/2013 08:02	05/30/2013 11:22	MW
7440-70-2	Calcium	**103000**		ug/L	19	50	1	EPA SW846-6010B/EPA 200.7	05/30/2013 08:02	05/30/2013 11:22	MW
7440-47-3	Chromium	ND	U	ug/L	2	5	1	EPA SW846-6010B/EPA 200.7	05/30/2013 08:02	05/30/2013 11:22	MW
7440-48-4	Cobalt	ND	U	ug/L	2	5	1	EPA SW846-6010B/EPA 200.7	05/30/2013 08:02	05/30/2013 11:22	MW
7440-50-8	Copper	ND	U	ug/L	2	5	1	EPA SW846-6010B/EPA 200.7	05/30/2013 08:02	05/30/2013 11:22	MW
7439-89-6	Iron	**211**		ug/L	10	20	1	EPA SW846-6010B/EPA 200.7	05/30/2013 08:02	05/30/2013 11:22	MW
7439-92-1	Lead	**3**		ug/L	2	3	1	EPA SW846-6010B/EPA 200.7	05/30/2013 08:02	05/30/2013 11:22	MW
7439-95-4	Magnesium	**25800**		ug/L	10	50	1	EPA SW846-6010B/EPA 200.7	05/30/2013 08:02	05/30/2013 11:22	MW
7439-96-5	Manganese	**315**		ug/L	2	5	1	EPA SW846-6010B/EPA 200.7	05/30/2013 08:02	05/30/2013 11:22	MW
7440-02-0	Nickel	ND	U	ug/L	1	5	1	EPA SW846-6010B/EPA 200.7	05/30/2013 08:02	05/30/2013 11:22	MW
7440-09-7	Potassium	**12100**		ug/L	26	50	1	EPA SW846-6010B/EPA 200.7	05/30/2013 08:02	05/30/2013 11:22	MW
7782-49-2	Selenium	ND	U	ug/L	7	10	1	EPA SW846-6010B/EPA 200.7	05/30/2013 08:02	05/30/2013 11:22	MW
7440-22-4	Silver	ND	U	ug/L	2	5	1	EPA SW846-6010B/EPA 200.7	05/30/2013 08:02	05/30/2013 11:22	MW
7440-23-5	Sodium	**71400**		ug/L	61	100	1	EPA SW846-6010B/EPA 200.7	05/30/2013 08:02	05/30/2013 11:22	MW

Sample Information

Client Sample ID: MW-9_052313 **York Sample ID:** 13E0868-03

York Project (SDG) No.	Client Project ID	Matrix	Collection Date/Time	Date Received
13E0868	170246501	Water	May 23, 2013 8:55 am	05/24/2013

Metals, Target Analyte

Log-in Notes: **Sample Notes:**

Sample Prepared by Method: EPA 3010A

CAS No.	Parameter	Result	Flag	Units	MDL	RL	Dilution	Reference Method	Date/Time Prepared	Date/Time Analyzed	Analyst
7440-28-0	Thallium	ND	U	ug/L	3	10	1	EPA SW846-6010B/EPA 200.7	05/30/2013 08:02	05/30/2013 11:22	MW
7440-62-2	Vanadium	ND	U	ug/L	2	10	1	EPA SW846-6010B/EPA 200.7	05/30/2013 08:02	05/30/2013 11:22	MW
7440-66-6	Zinc	**21**		ug/L	2	20	1	EPA SW846-6010B/EPA 200.7	05/30/2013 08:02	05/30/2013 11:22	MW

Mercury by 7470/7471

Log-in Notes: **Sample Notes:**

Sample Prepared by Method: EPA SW846-7470

CAS No.	Parameter	Result	Flag	Units	MDL	RL	Dilution	Reference Method	Date/Time Prepared	Date/Time Analyzed	Analyst
7439-97-6	Mercury	ND	U	ug/L	0.2	0.2	1	EPA SW846-7470	05/29/2013 13:49	05/30/2013 11:28	AA

Sample Information

Client Sample ID: MW-6_052313 **York Sample ID:** 13E0868-04

York Project (SDG) No.	Client Project ID	Matrix	Collection Date/Time	Date Received
13E0868	170246501	Water	May 23, 2013 10:00 am	05/24/2013

Volatile Organics, 8260 List

Log-in Notes: **Sample Notes:**

Sample Prepared by Method: EPA 5030B

CAS No.	Parameter	Result	Flag	Units	MDL	RL	Dilution	Reference Method	Date/Time Prepared	Date/Time Analyzed	Analyst
630-20-6	1,1,1,2-Tetrachloroethane	ND	U	ug/L	2.5	5.0	1	EPA SW846-8260B	05/28/2013 12:55	05/29/2013 01:58	SS
71-55-6	1,1,1-Trichloroethane	ND	U	ug/L	2.5	5.0	1	EPA SW846-8260B	05/28/2013 12:55	05/29/2013 01:58	SS
79-34-5	1,1,2,2-Tetrachloroethane	ND	U	ug/L	2.5	5.0	1	EPA SW846-8260B	05/28/2013 12:55	05/29/2013 01:58	SS
76-13-1	,1,2-Trichloro-1,2,2-trifluoroethane (Freon 113	ND	U	ug/L	2.5	5.0	1	EPA SW846-8260B	05/28/2013 12:55	05/29/2013 01:58	SS
79-00-5	1,1,2-Trichloroethane	ND	U	ug/L	2.5	5.0	1	EPA SW846-8260B	05/28/2013 12:55	05/29/2013 01:58	SS
75-34-3	1,1-Dichloroethane	ND	U	ug/L	2.5	5.0	1	EPA SW846-8260B	05/28/2013 12:55	05/29/2013 01:58	SS
75-35-4	1,1-Dichloroethylene	ND	U	ug/L	2.5	5.0	1	EPA SW846-8260B	05/28/2013 12:55	05/29/2013 01:58	SS
563-58-6	1,1-Dichloropropylene	ND	U	ug/L	2.5	5.0	1	EPA SW846-8260B	05/28/2013 12:55	05/29/2013 01:58	SS
87-61-6	1,2,3-Trichlorobenzene	ND	U	ug/L	2.5	5.0	1	EPA SW846-8260B	05/28/2013 12:55	05/29/2013 01:58	SS
96-18-4	1,2,3-Trichloropropane	ND	U	ug/L	2.5	5.0	1	EPA SW846-8260B	05/28/2013 12:55	05/29/2013 01:58	SS
120-82-1	1,2,4-Trichlorobenzene	ND	U	ug/L	2.5	5.0	1	EPA SW846-8260B	05/28/2013 12:55	05/29/2013 01:58	SS
95-63-6	1,2,4-Trimethylbenzene	ND	U	ug/L	2.5	5.0	1	EPA SW846-8260B	05/28/2013 12:55	05/29/2013 01:58	SS
96-12-8	1,2-Dibromo-3-chloropropane	ND	U	ug/L	2.5	5.0	1	EPA SW846-8260B	05/28/2013 12:55	05/29/2013 01:58	SS
106-93-4	1,2-Dibromoethane	ND	U	ug/L	2.5	5.0	1	EPA SW846-8260B	05/28/2013 12:55	05/29/2013 01:58	SS
95-50-1	1,2-Dichlorobenzene	ND	U	ug/L	2.5	5.0	1	EPA SW846-8260B	05/28/2013 12:55	05/29/2013 01:58	SS
107-06-2	1,2-Dichloroethane	ND	U	ug/L	2.5	5.0	1	EPA SW846-8260B	05/28/2013 12:55	05/29/2013 01:58	SS

Sample Information

Client Sample ID: MW-6_052313 **York Sample ID:** 13E0868-04

York Project (SDG) No.	Client Project ID	Matrix	Collection Date/Time	Date Received
13E0868	170246501	Water	May 23, 2013 10:00 am	05/24/2013

Volatile Organics, 8260 List

Log-in Notes:

Sample Notes:

Sample Prepared by Method: EPA 5030B

CAS No.	Parameter	Result	Flag	Units	MDL	RL	Dilution	Reference Method	Date/Time Prepared	Date/Time Analyzed	Analyst
78-87-5	1,2-Dichloropropane	ND	U	ug/L	2.5	5.0	1	EPA SW846-8260B	05/28/2013 12:55	05/29/2013 01:58	SS
108-67-8	1,3,5-Trimethylbenzene	ND	U	ug/L	2.5	5.0	1	EPA SW846-8260B	05/28/2013 12:55	05/29/2013 01:58	SS
541-73-1	1,3-Dichlorobenzene	ND	U	ug/L	2.5	5.0	1	EPA SW846-8260B	05/28/2013 12:55	05/29/2013 01:58	SS
142-28-9	1,3-Dichloropropane	ND	U	ug/L	2.5	5.0	1	EPA SW846-8260B	05/28/2013 12:55	05/29/2013 01:58	SS
106-46-7	1,4-Dichlorobenzene	ND	U	ug/L	2.5	5.0	1	EPA SW846-8260B	05/28/2013 12:55	05/29/2013 01:58	SS
594-20-7	2,2-Dichloropropane	ND	U	ug/L	2.5	5.0	1	EPA SW846-8260B	05/28/2013 12:55	05/29/2013 01:58	SS
78-93-3	2-Butanone	ND	U	ug/L	2.5	5.0	1	EPA SW846-8260B	05/28/2013 12:55	05/29/2013 01:58	SS
95-49-8	2-Chlorotoluene	ND	U	ug/L	2.5	5.0	1	EPA SW846-8260B	05/28/2013 12:55	05/29/2013 01:58	SS
106-43-4	4-Chlorotoluene	ND	U	ug/L	2.5	5.0	1	EPA SW846-8260B	05/28/2013 12:55	05/29/2013 01:58	SS
67-64-1	Acetone	ND	U	ug/L	2.5	5.0	1	EPA SW846-8260B	05/28/2013 12:55	05/29/2013 01:58	SS
71-43-2	Benzene	ND	U	ug/L	2.5	5.0	1	EPA SW846-8260B	05/28/2013 12:55	05/29/2013 01:58	SS
108-86-1	Bromobenzene	ND	U	ug/L	2.5	5.0	1	EPA SW846-8260B	05/28/2013 12:55	05/29/2013 01:58	SS
74-97-5	Bromochloromethane	ND	U	ug/L	2.5	5.0	1	EPA SW846-8260B	05/28/2013 12:55	05/29/2013 01:58	SS
75-27-4	Bromodichloromethane	ND	U	ug/L	2.5	5.0	1	EPA SW846-8260B	05/28/2013 12:55	05/29/2013 01:58	SS
75-25-2	Bromoform	ND	U	ug/L	2.5	5.0	1	EPA SW846-8260B	05/28/2013 12:55	05/29/2013 01:58	SS
74-83-9	Bromomethane	ND	U	ug/L	2.5	5.0	1	EPA SW846-8260B	05/28/2013 12:55	05/29/2013 01:58	SS
56-23-5	Carbon tetrachloride	ND	U	ug/L	2.5	5.0	1	EPA SW846-8260B	05/28/2013 12:55	05/29/2013 01:58	SS
108-90-7	Chlorobenzene	ND	U	ug/L	2.5	5.0	1	EPA SW846-8260B	05/28/2013 12:55	05/29/2013 01:58	SS
75-00-3	Chloroethane	ND	U	ug/L	2.5	5.0	1	EPA SW846-8260B	05/28/2013 12:55	05/29/2013 01:58	SS
67-66-3	Chloroform	ND	U	ug/L	2.5	5.0	1	EPA SW846-8260B	05/28/2013 12:55	05/29/2013 01:58	SS
74-87-3	Chloromethane	ND	U	ug/L	2.5	5.0	1	EPA SW846-8260B	05/28/2013 12:55	05/29/2013 01:58	SS
156-59-2	cis-1,2-Dichloroethylene	ND	U	ug/L	2.5	5.0	1	EPA SW846-8260B	05/28/2013 12:55	05/29/2013 01:58	SS
10061-01-5	cis-1,3-Dichloropropylene	ND	U	ug/L	2.5	5.0	1	EPA SW846-8260B	05/28/2013 12:55	05/29/2013 01:58	SS
124-48-1	Dibromochloromethane	ND	U	ug/L	2.5	5.0	1	EPA SW846-8260B	05/28/2013 12:55	05/29/2013 01:58	SS
74-95-3	Dibromomethane	ND	U	ug/L	2.5	5.0	1	EPA SW846-8260B	05/28/2013 12:55	05/29/2013 01:58	SS
75-71-8	Dichlorodifluoromethane	ND	U	ug/L	2.5	5.0	1	EPA SW846-8260B	05/28/2013 12:55	05/29/2013 01:58	SS
100-41-4	Ethyl Benzene	ND	U	ug/L	2.5	5.0	1	EPA SW846-8260B	05/28/2013 12:55	05/29/2013 01:58	SS
87-68-3	Hexachlorobutadiene	ND	U	ug/L	2.5	5.0	1	EPA SW846-8260B	05/28/2013 12:55	05/29/2013 01:58	SS
98-82-8	Isopropylbenzene	ND	U	ug/L	2.5	5.0	1	EPA SW846-8260B	05/28/2013 12:55	05/29/2013 01:58	SS
1634-04-4	Methyl tert-butyl ether (MTBE)	ND	U	ug/L	2.5	5.0	1	EPA SW846-8260B	05/28/2013 12:55	05/29/2013 01:58	SS
75-09-2	Methylene chloride	**6.2**		ug/L	2.5	5.0	1	EPA SW846-8260B	05/28/2013 12:55	05/29/2013 01:58	SS
91-20-3	Naphthalene	ND	U	ug/L	2.5	5.0	1	EPA SW846-8260B	05/28/2013 12:55	05/29/2013 01:58	SS

Sample Information

Client Sample ID: MW-6_052313 **York Sample ID:** 13E0868-04

York Project (SDG) No.	Client Project ID	Matrix	Collection Date/Time	Date Received
13E0868	170246501	Water	May 23, 2013 10:00 am	05/24/2013

Volatile Organics, 8260 List

Log-in Notes: **Sample Notes:**

Sample Prepared by Method: EPA 5030B

CAS No.	Parameter	Result	Flag	Units	MDL	RL	Dilution	Reference Method	Date/Time Prepared	Date/Time Analyzed	Analyst
104-51-8	n-Butylbenzene	ND	U	ug/L	2.5	5.0	1	EPA SW846-8260B	05/28/2013 12:55	05/29/2013 01:58	SS
103-65-1	n-Propylbenzene	ND	U	ug/L	2.5	5.0	1	EPA SW846-8260B	05/28/2013 12:55	05/29/2013 01:58	SS
95-47-6	o-Xylene	ND	U	ug/L	2.5	5.0	1	EPA SW846-8260B	05/28/2013 12:55	05/29/2013 01:58	SS
179601-23-1	p- & m- Xylenes	ND	U	ug/L	5.0	10	1	EPA SW846-8260B	05/28/2013 12:55	05/29/2013 01:58	SS
99-87-6	p-Isopropyltoluene	ND	U	ug/L	2.5	5.0	1	EPA SW846-8260B	05/28/2013 12:55	05/29/2013 01:58	SS
135-98-8	sec-Butylbenzene	ND	U	ug/L	2.5	5.0	1	EPA SW846-8260B	05/28/2013 12:55	05/29/2013 01:58	SS
100-42-5	Styrene	ND	U	ug/L	2.5	5.0	1	EPA SW846-8260B	05/28/2013 12:55	05/29/2013 01:58	SS
98-06-6	tert-Butylbenzene	ND	U	ug/L	2.5	5.0	1	EPA SW846-8260B	05/28/2013 12:55	05/29/2013 01:58	SS
127-18-4	Tetrachloroethylene	ND	U	ug/L	2.5	5.0	1	EPA SW846-8260B	05/28/2013 12:55	05/29/2013 01:58	SS
108-88-3	Toluene	ND	U	ug/L	2.5	5.0	1	EPA SW846-8260B	05/28/2013 12:55	05/29/2013 01:58	SS
156-60-5	trans-1,2-Dichloroethylene	ND	U	ug/L	2.5	5.0	1	EPA SW846-8260B	05/28/2013 12:55	05/29/2013 01:58	SS
10061-02-6	trans-1,3-Dichloropropylene	ND	U	ug/L	2.5	5.0	1	EPA SW846-8260B	05/28/2013 12:55	05/29/2013 01:58	SS
79-01-6	Trichloroethylene	ND	U	ug/L	2.5	5.0	1	EPA SW846-8260B	05/28/2013 12:55	05/29/2013 01:58	SS
75-69-4	Trichlorofluoromethane	ND	U	ug/L	2.5	5.0	1	EPA SW846-8260B	05/28/2013 12:55	05/29/2013 01:58	SS
75-01-4	Vinyl Chloride	ND	U	ug/L	2.5	5.0	1	EPA SW846-8260B	05/28/2013 12:55	05/29/2013 01:58	SS
1330-20-7	Xylenes, Total	ND	U	ug/L	7.5	15	1	EPA SW846-8260B	05/28/2013 12:55	05/29/2013 01:58	SS
108-05-4	Vinyl acetate	ND	U	ug/L	2.5	5.0	1	EPA SW846-8260B	05/28/2013 12:55	05/29/2013 01:58	SS

	Surrogate Recoveries	Result	Acceptance Range
17060-07-0	*Surrogate: 1,2-Dichloroethane-d4*	*103 %*	*72.6-129*
460-00-4	*Surrogate: p-Bromofluorobenzene*	*99.4 %*	*63.5-145*
2037-26-5	*Surrogate: Toluene-d8*	*101 %*	*81.2-127*

Semi-Volatiles, 8270 List - low level

Log-in Notes: **Sample Notes:**

Sample Prepared by Method: EPA 3510C

CAS No.	Parameter	Result	Flag	Units	MDL	RL	Dilution	Reference Method	Date/Time Prepared	Date/Time Analyzed	Analyst
83-32-9	Acenaphthene	ND		ug/L	0.0220	0.0714	1	EPA SW-846 8270C	05/29/2013 09:10	05/29/2013 15:48	SR
208-96-8	Acenaphthylene	ND		ug/L	0.0373	0.0714	1	EPA SW-846 8270C	05/29/2013 09:10	05/29/2013 15:48	SR
62-53-3	Aniline	ND		ug/L	2.14	7.14	1	EPA SW-846 8270C	05/29/2013 09:10	05/30/2013 14:20	SR
120-12-7	Anthracene	ND		ug/L	0.0243	0.0714	1	EPA SW-846 8270C	05/29/2013 09:10	05/29/2013 15:48	SR
56-55-3	Benzo(a)anthracene	ND		ug/L	0.0157	0.0714	1	EPA SW-846 8270C	05/29/2013 09:10	05/30/2013 14:20	SR
50-32-8	Benzo(a)pyrene	ND		ug/L	0.0214	0.0714	1	EPA SW-846 8270C	05/29/2013 09:10	05/29/2013 15:48	SR
205-99-2	Benzo(b)fluoranthene	ND		ug/L	0.0387	0.0714	1	EPA SW-846 8270C	05/29/2013 09:10	05/30/2013 14:20	SR
100-51-6	Benzyl alcohol	ND		ug/L	2.07	7.14	1	EPA SW-846 8270C	05/29/2013 09:10	05/30/2013 14:20	SR
191-24-2	Benzo(g,h,i)perylene	ND		ug/L	0.0157	0.0714	1	EPA SW-846 8270C	05/29/2013 09:10	05/29/2013 15:48	SR

Sample Information

Client Sample ID: MW-6_052313 **York Sample ID:** 13E0868-04

York Project (SDG) No.	Client Project ID	Matrix	Collection Date/Time	Date Received
13E0868	170246501	Water	May 23, 2013 10:00 am	05/24/2013

Semi-Volatiles, 8270 List - low level

Log-in Notes:

Sample Notes:

Sample Prepared by Method: EPA 3510C

CAS No.	Parameter	Result	Flag	Units	MDL	RL	Dilution	Reference Method	Date/Time Prepared	Date/Time Analyzed	Analyst
207-08-9	Benzo(k)fluoranthene	ND		ug/L	0.0264	0.0714	1	EPA SW-846 8270C	05/29/2013 09:10	05/29/2013 15:48	SR
85-68-7	Benzyl butyl phthalate	ND		ug/L	1.22	7.14	1	EPA SW-846 8270C	05/29/2013 09:10	05/30/2013 14:20	SR
101-55-3	4-Bromophenyl phenyl ether	ND		ug/L	1.90	7.14	1	EPA SW-846 8270C	05/29/2013 09:10	05/30/2013 14:20	SR
59-50-7	4-Chloro-3-methylphenol	ND		ug/L	2.70	7.14	1	EPA SW-846 8270C	05/29/2013 09:10	05/30/2013 14:20	SR
106-47-8	4-Chloroaniline	ND		ug/L	4.26	7.14	1	EPA SW-846 8270C	05/29/2013 09:10	05/30/2013 14:20	SR
111-91-1	Bis(2-chloroethoxy)methane	ND		ug/L	2.53	7.14	1	EPA SW-846 8270C	05/29/2013 09:10	05/30/2013 14:20	SR
111-44-4	Bis(2-chloroethyl)ether	ND		ug/L	2.14	7.14	1	EPA SW-846 8270C	05/29/2013 09:10	05/30/2013 14:20	SR
108-60-1	Bis(2-chloroisopropyl)ether	ND		ug/L	4.27	7.14	1	EPA SW-846 8270C	05/29/2013 09:10	05/30/2013 14:20	SR
117-81-7	Bis(2-ethylhexyl)phthalate	**0.943**	J	ug/L	0.673	7.14	1	EPA SW-846 8270C	05/29/2013 09:10	05/30/2013 14:20	SR
91-58-7	2-Chloronaphthalene	ND		ug/L	3.14	7.14	1	EPA SW-846 8270C	05/29/2013 09:10	05/30/2013 14:20	SR
95-57-8	2-Chlorophenol	ND		ug/L	2.56	7.14	1	EPA SW-846 8270C	05/29/2013 09:10	05/30/2013 14:20	SR
7005-72-3	4-Chlorophenyl phenyl ether	ND		ug/L	3.50	7.14	1	EPA SW-846 8270C	05/29/2013 09:10	05/30/2013 14:20	SR
218-01-9	Chrysene	ND		ug/L	0.0166	0.0714	1	EPA SW-846 8270C	05/29/2013 09:10	05/29/2013 15:48	SR
53-70-3	Dibenzo(a,h)anthracene	ND		ug/L	0.0567	0.0714	1	EPA SW-846 8270C	05/29/2013 09:10	05/29/2013 15:48	SR
132-64-9	Dibenzofuran	ND		ug/L	3.44	7.14	1	EPA SW-846 8270C	05/29/2013 09:10	05/30/2013 14:20	SR
84-74-2	Di-n-butyl phthalate	ND		ug/L	2.93	7.14	1	EPA SW-846 8270C	05/29/2013 09:10	05/30/2013 14:20	SR
95-50-1	1,2-Dichlorobenzene	ND		ug/L	3.56	7.14	1	EPA SW-846 8270C	05/29/2013 09:10	05/30/2013 14:20	SR
541-73-1	1,3-Dichlorobenzene	ND		ug/L	3.73	7.14	1	EPA SW-846 8270C	05/29/2013 09:10	05/30/2013 14:20	SR
106-46-7	1,4-Dichlorobenzene	ND		ug/L	3.16	7.14	1	EPA SW-846 8270C	05/29/2013 09:10	05/30/2013 14:20	SR
91-94-1	3,3'-Dichlorobenzidine	ND		ug/L	1.81	7.14	1	EPA SW-846 8270C	05/29/2013 09:10	05/30/2013 14:20	SR
120-83-2	2,4-Dichlorophenol	ND		ug/L	2.70	7.14	1	EPA SW-846 8270C	05/29/2013 09:10	05/30/2013 14:20	SR
84-66-2	Diethyl phthalate	ND		ug/L	3.66	7.14	1	EPA SW-846 8270C	05/29/2013 09:10	05/30/2013 14:20	SR
105-67-9	2,4-Dimethylphenol	ND		ug/L	2.29	7.14	1	EPA SW-846 8270C	05/29/2013 09:10	05/30/2013 14:20	SR
131-11-3	Dimethyl phthalate	ND		ug/L	2.73	7.14	1	EPA SW-846 8270C	05/29/2013 09:10	05/30/2013 14:20	SR
534-52-1	4,6-Dinitro-2-methylphenol	ND		ug/L	2.31	14.3	1	EPA SW-846 8270C	05/29/2013 09:10	05/30/2013 14:20	SR
51-28-5	2,4-Dinitrophenol	ND		ug/L	3.21	14.3	1	EPA SW-846 8270C	05/29/2013 09:10	05/30/2013 14:20	SR
606-20-2	2,6-Dinitrotoluene	ND		ug/L	2.30	7.14	1	EPA SW-846 8270C	05/29/2013 09:10	05/30/2013 14:20	SR
121-14-2	2,4-Dinitrotoluene	ND		ug/L	2.30	7.14	1	EPA SW-846 8270C	05/29/2013 09:10	05/30/2013 14:20	SR
117-84-0	Di-n-octyl phthalate	ND		ug/L	1.60	7.14	1	EPA SW-846 8270C	05/29/2013 09:10	05/30/2013 14:20	SR
206-44-0	Fluoranthene	ND		ug/L	0.0311	0.0714	1	EPA SW-846 8270C	05/29/2013 09:10	05/29/2013 15:48	SR
86-73-7	Fluorene	ND		ug/L	0.0150	0.0714	1	EPA SW-846 8270C	05/29/2013 09:10	05/29/2013 15:48	SR
118-74-1	Hexachlorobenzene	ND		ug/L	1.81	7.14	1	EPA SW-846 8270C	05/29/2013 09:10	05/29/2013 15:48	SR

Sample Information

Client Sample ID: MW-6_052313 **York Sample ID:** 13E0868-04

York Project (SDG) No.	Client Project ID	Matrix	Collection Date/Time	Date Received
13E0868	170246501	Water	May 23, 2013 10:00 am	05/24/2013

Semi-Volatiles, 8270 List - low level

Log-in Notes:

Sample Notes:

Sample Prepared by Method: EPA 3510C

CAS No.	Parameter	Result	Flag	Units	MDL	RL	Dilution	Reference Method	Date/Time Prepared	Date/Time Analyzed	Analyst
87-68-3	Hexachlorobutadiene	ND		ug/L	3.99	7.14	1	EPA SW-846 8270C	05/29/2013 09:10	05/30/2013 14:20	SR
77-47-4	Hexachlorocyclopentadiene	ND		ug/L	3.61	7.14	1	EPA SW-846 8270C	05/29/2013 09:10	05/30/2013 14:20	SR
67-72-1	Hexachloroethane	ND		ug/L	4.34	7.14	1	EPA SW-846 8270C	05/29/2013 09:10	05/30/2013 14:20	SR
193-39-5	Indeno(1,2,3-cd)pyrene	ND		ug/L	0.0193	0.0714	1	EPA SW-846 8270C	05/29/2013 09:10	05/29/2013 15:48	SR
78-59-1	Isophorone	ND		ug/L	3.83	7.14	1	EPA SW-846 8270C	05/29/2013 09:10	05/30/2013 14:20	SR
91-57-6	2-Methylnaphthalene	ND		ug/L	0.0620	7.14	1	EPA SW-846 8270C	05/29/2013 09:10	05/30/2013 14:20	SR
65794-96-9	3- & 4-Methylphenols	ND		ug/L	1.60	7.14	1	EPA SW-846 8270C	05/29/2013 09:10	05/30/2013 14:20	SR
95-48-7	2-Methylphenol	ND		ug/L	1.66	7.14	1	EPA SW-846 8270C	05/29/2013 09:10	05/30/2013 14:20	SR
91-20-3	Naphthalene	ND		ug/L	0.0111	7.14	1	EPA SW-846 8270C	05/29/2013 09:10	05/29/2013 15:48	SR
100-01-6	4-Nitroaniline	ND		ug/L	3.83	7.14	1	EPA SW-846 8270C	05/29/2013 09:10	05/30/2013 14:20	SR
99-09-2	3-Nitroaniline	ND		ug/L	2.40	7.14	1	EPA SW-846 8270C	05/29/2013 09:10	05/30/2013 14:20	SR
88-74-4	2-Nitroaniline	ND		ug/L	2.40	7.14	1	EPA SW-846 8270C	05/29/2013 09:10	05/30/2013 14:20	SR
98-95-3	Nitrobenzene	ND		ug/L	2.41	7.14	1	EPA SW-846 8270C	05/29/2013 09:10	05/30/2013 14:20	SR
88-75-5	2-Nitrophenol	ND		ug/L	3.37	7.14	1	EPA SW-846 8270C	05/29/2013 09:10	05/30/2013 14:20	SR
100-02-7	4-Nitrophenol	ND		ug/L	2.37	7.14	1	EPA SW-846 8270C	05/29/2013 09:10	05/30/2013 14:20	SR
621-64-7	N-nitroso-di-n-propylamine	ND		ug/L	3.66	7.14	1	EPA SW-846 8270C	05/29/2013 09:10	05/30/2013 14:20	SR
62-75-9	N-Nitrosodimethylamine	ND		ug/L	0.556	7.14	1	EPA SW-846 8270C	05/29/2013 09:10	05/30/2013 14:20	SR
86-30-6	N-Nitrosodiphenylamine	ND		ug/L	7.14	7.14	1	EPA SW-846 8270C	05/29/2013 09:10	05/30/2013 14:20	SR
87-86-5	Pentachlorophenol	ND		ug/L	2.07	7.14	1	EPA SW-846 8270C	05/29/2013 09:10	05/29/2013 15:48	SR
85-01-8	Phenanthrene	ND		ug/L	0.0714	0.0714	1	EPA SW-846 8270C	05/29/2013 09:10	05/30/2013 14:20	SR
108-95-2	Phenol	ND		ug/L	1.57	7.14	1	EPA SW-846 8270C	05/29/2013 09:10	05/30/2013 14:20	SR
129-00-0	Pyrene	ND		ug/L	0.0340	0.0714	1	EPA SW-846 8270C	05/29/2013 09:10	05/30/2013 14:20	SR
110-86-1	Pyridine	ND		ug/L	5.59	7.14	1	EPA SW-846 8270C	05/29/2013 09:10	05/30/2013 14:20	SR
120-82-1	1,2,4-Trichlorobenzene	ND		ug/L	3.53	7.14	1	EPA SW-846 8270C	05/29/2013 09:10	05/30/2013 14:20	SR
88-06-2	2,4,6-Trichlorophenol	ND		ug/L	2.50	7.14	1	EPA SW-846 8270C	05/29/2013 09:10	05/30/2013 14:20	SR
95-95-4	2,4,5-Trichlorophenol	ND		ug/L	2.73	7.14	1	EPA SW-846 8270C	05/29/2013 09:10	05/30/2013 14:20	SR

	Surrogate Recoveries	Result	Acceptance Range
5175-83-7	*Surrogate: 2,4,6-Tribromophenol*	*94.2 %*	*15-110*
321-60-8	*Surrogate: 2-Fluorobiphenyl*	*73.0 %*	*30-130*
367-12-4	*Surrogate: 2-Fluorophenol*	*34.4 %*	*15-110*
4165-60-0	*Surrogate: Nitrobenzene-d5*	*70.6 %*	*30-130*
4165-62-2	*Surrogate: Phenol-d5*	*19.1 %*	*10-110*
1718-51-0	*Surrogate: Terphenyl-d14*	*108 %*	*30-130*

Sample Information

Client Sample ID: MW-6_052313 **York Sample ID:** 13E0868-04

York Project (SDG) No.	Client Project ID	Matrix	Collection Date/Time	Date Received
13E0868	170246501	Water	May 23, 2013 10:00 am	05/24/2013

Pesticides/PCBs, EPA 8081/8082 List

Log-in Notes:

Sample Notes:

Sample Prepared by Method: EPA SW846-3510C Low Level

CAS No.	Parameter	Result	Flag	Units	MDL	RL	Dilution	Reference Method	Date/Time Prepared	Date/Time Analyzed	Analyst
8001-35-2	Toxaphene	ND	U	ug/L	0.0556	0.0556	1	EPA SW 846-8081/8082	05/29/2013 06:17	05/31/2013 12:26	JW
72-43-5	Methoxychlor	ND	U	ug/L	0.00556	0.00556	1	EPA SW 846-8081/8082	05/29/2013 06:17	05/31/2013 12:26	JW
1024-57-3	Heptachlor epoxide	ND	U	ug/L	0.00111	0.00111	1	EPA SW 846-8081/8082	05/29/2013 06:17	05/31/2013 12:26	JW
76-44-8	Heptachlor	ND	U	ug/L	0.00111	0.00111	1	EPA SW 846-8081/8082	05/29/2013 06:17	05/31/2013 12:26	JW
58-89-9	gamma-BHC (Lindane)	ND	U	ug/L	0.00111	0.00111	1	EPA SW 846-8081/8082	05/29/2013 06:17	05/31/2013 12:26	JW
53494-70-5	Endrin ketone	ND	U	ug/L	0.00111	0.00111	1	EPA SW 846-8081/8082	05/29/2013 06:17	05/31/2013 12:26	JW
7421-93-4	Endrin aldehyde	ND	U	ug/L	0.00111	0.00111	1	EPA SW 846-8081/8082	05/29/2013 06:17	05/31/2013 12:26	JW
72-20-8	Endrin	ND	U	ug/L	0.00111	0.00111	1	EPA SW 846-8081/8082	05/29/2013 06:17	05/31/2013 12:26	JW
1031-07-8	Endosulfan sulfate	ND	U	ug/L	0.00111	0.00111	1	EPA SW 846-8081/8082	05/29/2013 06:17	05/31/2013 12:26	JW
33213-65-9	Endosulfan II	ND	U	ug/L	0.00111	0.00111	1	EPA SW 846-8081/8082	05/29/2013 06:17	05/31/2013 12:26	JW
959-98-8	Endosulfan I	ND	U	ug/L	0.00111	0.00111	1	EPA SW 846-8081/8082	05/29/2013 06:17	05/31/2013 12:26	JW
60-57-1	Dieldrin	ND	U	ug/L	0.00111	0.00111	1	EPA SW 846-8081/8082	05/29/2013 06:17	05/31/2013 12:26	JW
319-86-8	delta-BHC	ND	U	ug/L	0.00111	0.00111	1	EPA SW 846-8081/8082	05/29/2013 06:17	05/31/2013 12:26	JW
57-74-9	Chlordane, total	ND	U	ug/L	0.00444	0.00444	1	EPA SW 846-8081/8082	05/29/2013 06:17	05/31/2013 12:26	JW
319-85-7	beta-BHC	ND	U	ug/L	0.00111	0.00111	1	EPA SW 846-8081/8082	05/29/2013 06:17	05/31/2013 12:26	JW
319-84-6	alpha-BHC	ND	U	ug/L	0.00111	0.00111	1	EPA SW 846-8081/8082	05/29/2013 06:17	05/31/2013 12:26	JW
309-00-2	Aldrin	ND	U	ug/L	0.00111	0.00111	1	EPA SW 846-8081/8082	05/29/2013 06:17	05/31/2013 12:26	JW
50-29-3	4,4'-DDT	ND	U	ug/L	0.00111	0.00111	1	EPA SW 846-8081/8082	05/29/2013 06:17	05/31/2013 12:26	JW
72-55-9	4,4'-DDE	ND	U	ug/L	0.00111	0.00111	1	EPA SW 846-8081/8082	05/29/2013 06:17	05/31/2013 12:26	JW
72-54-8	4,4'-DDD	ND	U	ug/L	0.00111	0.00111	1	EPA SW 846-8081/8082	05/29/2013 06:17	05/31/2013 12:26	JW
11096-82-5	Aroclor 1260	ND	U	ug/L	0.0556	0.0556	1	EPA SW 846-8081/8082	05/29/2013 06:17	05/30/2013 17:33	JW
11097-69-1	Aroclor 1254	ND	U	ug/L	0.0556	0.0556	1	EPA SW 846-8081/8082	05/29/2013 06:17	05/30/2013 17:33	JW
12672-29-6	Aroclor 1248	ND	U	ug/L	0.0556	0.0556	1	EPA SW 846-8081/8082	05/29/2013 06:17	05/30/2013 17:33	JW
53469-21-9	Aroclor 1242	ND	U	ug/L	0.0556	0.0556	1	EPA SW 846-8081/8082	05/29/2013 06:17	05/30/2013 17:33	JW
11141-16-5	Aroclor 1232	ND	U	ug/L	0.0556	0.0556	1	EPA SW 846-8081/8082	05/29/2013 06:17	05/30/2013 17:33	JW
11104-28-2	Aroclor 1221	ND	U	ug/L	0.0556	0.0556	1	EPA SW 846-8081/8082	05/29/2013 06:17	05/30/2013 17:33	JW
12674-11-2	Aroclor 1016	ND	U	ug/L	0.0556	0.0556	1	EPA SW 846-8081/8082	05/29/2013 06:17	05/30/2013 17:33	JW
1336-36-3	Total PCBs	ND	U	ug/L	0.0556	0.0556	1	EPA SW 846-8081/8082	05/29/2013 06:17	05/30/2013 17:33	JW

	Surrogate Recoveries	Result	Acceptance Range
877-09-8	*Surrogate: Tetrachloro-m-xylene*	*30.7 %*	*30-150*
2051-24-3	*Surrogate: Decachlorobiphenyl*	*44.7 %*	*30-150*

Sample Information

Client Sample ID: MW-6_052313 **York Sample ID:** 13E0868-04

York Project (SDG) No.	Client Project ID	Matrix	Collection Date/Time	Date Received
13E0868	170246501	Water	May 23, 2013 10:00 am	05/24/2013

Metals, Target Analyte

Log-in Notes: **Sample Notes:**

Sample Prepared by Method: EPA 3010A

CAS No.	Parameter	Result	Flag	Units	MDL	RL	Dilution	Reference Method	Date/Time Prepared	Date/Time Analyzed	Analyst
7429-90-5	Aluminum	**259**		ug/L	10	10	1	EPA SW846-6010B/EPA 200.7	05/30/2013 08:02	05/30/2013 11:27	MW
7440-36-0	Antimony	ND	U	ug/L	3	5	1	EPA SW846-6010B/EPA 200.7	05/30/2013 08:02	05/30/2013 11:27	MW
7440-38-2	Arsenic	ND	U	ug/L	4	4	1	EPA SW846-6010B/EPA 200.7	05/30/2013 08:02	05/30/2013 11:27	MW
7440-39-3	Barium	**79**		ug/L	2	10	1	EPA SW846-6010B/EPA 200.7	05/30/2013 08:02	05/30/2013 11:27	MW
7440-41-7	Beryllium	ND	U	ug/L	1	1	1	EPA SW846-6010B/EPA 200.7	05/30/2013 08:02	05/30/2013 11:27	MW
7440-43-9	Cadmium	ND	U	ug/L	2	3	1	EPA SW846-6010B/EPA 200.7	05/30/2013 08:02	05/30/2013 11:27	MW
7440-70-2	Calcium	**87000**		ug/L	19	50	1	EPA SW846-6010B/EPA 200.7	05/30/2013 08:02	05/30/2013 11:27	MW
7440-47-3	Chromium	ND	U	ug/L	2	5	1	EPA SW846-6010B/EPA 200.7	05/30/2013 08:02	05/30/2013 11:27	MW
7440-48-4	Cobalt	ND	U	ug/L	2	5	1	EPA SW846-6010B/EPA 200.7	05/30/2013 08:02	05/30/2013 11:27	MW
7440-50-8	Copper	ND	U	ug/L	2	5	1	EPA SW846-6010B/EPA 200.7	05/30/2013 08:02	05/30/2013 11:27	MW
7439-89-6	Iron	**529**		ug/L	10	20	1	EPA SW846-6010B/EPA 200.7	05/30/2013 08:02	05/30/2013 11:27	MW
7439-92-1	Lead	ND	U	ug/L	2	3	1	EPA SW846-6010B/EPA 200.7	05/30/2013 08:02	05/30/2013 11:27	MW
7439-95-4	Magnesium	**26700**		ug/L	10	50	1	EPA SW846-6010B/EPA 200.7	05/30/2013 08:02	05/30/2013 11:27	MW
7439-96-5	Manganese	**352**		ug/L	2	5	1	EPA SW846-6010B/EPA 200.7	05/30/2013 08:02	05/30/2013 11:27	MW
7440-02-0	Nickel	**6**		ug/L	1	5	1	EPA SW846-6010B/EPA 200.7	05/30/2013 08:02	05/30/2013 11:27	MW
7440-09-7	Potassium	**13200**		ug/L	26	50	1	EPA SW846-6010B/EPA 200.7	05/30/2013 08:02	05/30/2013 11:27	MW
7782-49-2	Selenium	ND	U	ug/L	7	10	1	EPA SW846-6010B/EPA 200.7	05/30/2013 08:02	05/30/2013 11:27	MW
7440-22-4	Silver	ND	U	ug/L	2	5	1	EPA SW846-6010B/EPA 200.7	05/30/2013 08:02	05/30/2013 11:27	MW
7440-23-5	Sodium	**47200**		ug/L	61	100	1	EPA SW846-6010B/EPA 200.7	05/30/2013 08:02	05/30/2013 11:27	MW
7440-28-0	Thallium	ND	U	ug/L	3	10	1	EPA SW846-6010B/EPA 200.7	05/30/2013 08:02	05/30/2013 11:27	MW
7440-62-2	Vanadium	ND	U	ug/L	2	10	1	EPA SW846-6010B/EPA 200.7	05/30/2013 08:02	05/30/2013 11:27	MW
7440-66-6	Zinc	ND	U	ug/L	2	20	1	EPA SW846-6010B/EPA 200.7	05/30/2013 08:02	05/30/2013 11:27	MW

Mercury by 7470/7471

Log-in Notes: **Sample Notes:**

Sample Prepared by Method: EPA SW846-7470

CAS No.	Parameter	Result	Flag	Units	MDL	RL	Dilution	Reference Method	Date/Time Prepared	Date/Time Analyzed	Analyst
7439-97-6	Mercury	ND	U	ug/L	0.2	0.2	1	EPA SW846-7470	05/29/2013 13:49	05/30/2013 11:28	AA

Sample Information

Client Sample ID: MW-7_052313 **York Sample ID:** 13E0868-05

York Project (SDG) No.	Client Project ID	Matrix	Collection Date/Time	Date Received
13E0868	170246501	Water	May 23, 2013 1:30 pm	05/24/2013

Volatile Organics, 8260 List

Log-in Notes: **Sample Notes:**

Sample Information

Client Sample ID: MW-7_052313 **York Sample ID:** 13E0868-05

York Project (SDG) No.	Client Project ID	Matrix	Collection Date/Time	Date Received
13E0868	170246501	Water	May 23, 2013 1:30 pm	05/24/2013

Sample Prepared by Method: EPA 5030B

CAS No.	Parameter	Result	Flag	Units	MDL	RL	Dilution	Reference Method	Date/Time Prepared	Date/Time Analyzed	Analyst
630-20-6	1,1,1,2-Tetrachloroethane	ND	U	ug/L	2.5	5.0	1	EPA SW846-8260B	05/28/2013 12:55	05/29/2013 02:37	SS
71-55-6	1,1,1-Trichloroethane	ND	U	ug/L	2.5	5.0	1	EPA SW846-8260B	05/28/2013 12:55	05/29/2013 02:37	SS
79-34-5	1,1,2,2-Tetrachloroethane	ND	U	ug/L	2.5	5.0	1	EPA SW846-8260B	05/28/2013 12:55	05/29/2013 02:37	SS
76-13-1	,1,2-Trichloro-1,2,2-trifluoroethane (Freon 113	ND	U	ug/L	2.5	5.0	1	EPA SW846-8260B	05/28/2013 12:55	05/29/2013 02:37	SS
79-00-5	1,1,2-Trichloroethane	ND	U	ug/L	2.5	5.0	1	EPA SW846-8260B	05/28/2013 12:55	05/29/2013 02:37	SS
75-34-3	1,1-Dichloroethane	ND	U	ug/L	2.5	5.0	1	EPA SW846-8260B	05/28/2013 12:55	05/29/2013 02:37	SS
75-35-4	1,1-Dichloroethylene	ND	U	ug/L	2.5	5.0	1	EPA SW846-8260B	05/28/2013 12:55	05/29/2013 02:37	SS
563-58-6	1,1-Dichloropropylene	ND	U	ug/L	2.5	5.0	1	EPA SW846-8260B	05/28/2013 12:55	05/29/2013 02:37	SS
87-61-6	1,2,3-Trichlorobenzene	ND	U	ug/L	2.5	5.0	1	EPA SW846-8260B	05/28/2013 12:55	05/29/2013 02:37	SS
96-18-4	1,2,3-Trichloropropane	ND	U	ug/L	2.5	5.0	1	EPA SW846-8260B	05/28/2013 12:55	05/29/2013 02:37	SS
120-82-1	1,2,4-Trichlorobenzene	ND	U	ug/L	2.5	5.0	1	EPA SW846-8260B	05/28/2013 12:55	05/29/2013 02:37	SS
95-63-6	1,2,4-Trimethylbenzene	ND	U	ug/L	2.5	5.0	1	EPA SW846-8260B	05/28/2013 12:55	05/29/2013 02:37	SS
96-12-8	1,2-Dibromo-3-chloropropane	ND	U	ug/L	2.5	5.0	1	EPA SW846-8260B	05/28/2013 12:55	05/29/2013 02:37	SS
106-93-4	1,2-Dibromoethane	ND	U	ug/L	2.5	5.0	1	EPA SW846-8260B	05/28/2013 12:55	05/29/2013 02:37	SS
95-50-1	1,2-Dichlorobenzene	ND	U	ug/L	2.5	5.0	1	EPA SW846-8260B	05/28/2013 12:55	05/29/2013 02:37	SS
107-06-2	1,2-Dichloroethane	ND	U	ug/L	2.5	5.0	1	EPA SW846-8260B	05/28/2013 12:55	05/29/2013 02:37	SS
78-87-5	1,2-Dichloropropane	ND	U	ug/L	2.5	5.0	1	EPA SW846-8260B	05/28/2013 12:55	05/29/2013 02:37	SS
108-67-8	1,3,5-Trimethylbenzene	ND	U	ug/L	2.5	5.0	1	EPA SW846-8260B	05/28/2013 12:55	05/29/2013 02:37	SS
541-73-1	1,3-Dichlorobenzene	ND	U	ug/L	2.5	5.0	1	EPA SW846-8260B	05/28/2013 12:55	05/29/2013 02:37	SS
142-28-9	1,3-Dichloropropane	ND	U	ug/L	2.5	5.0	1	EPA SW846-8260B	05/28/2013 12:55	05/29/2013 02:37	SS
106-46-7	1,4-Dichlorobenzene	ND	U	ug/L	2.5	5.0	1	EPA SW846-8260B	05/28/2013 12:55	05/29/2013 02:37	SS
594-20-7	2,2-Dichloropropane	ND	U	ug/L	2.5	5.0	1	EPA SW846-8260B	05/28/2013 12:55	05/29/2013 02:37	SS
78-93-3	2-Butanone	ND	U	ug/L	2.5	5.0	1	EPA SW846-8260B	05/28/2013 12:55	05/29/2013 02:37	SS
95-49-8	2-Chlorotoluene	ND	U	ug/L	2.5	5.0	1	EPA SW846-8260B	05/28/2013 12:55	05/29/2013 02:37	SS
106-43-4	4-Chlorotoluene	ND	U	ug/L	2.5	5.0	1	EPA SW846-8260B	05/28/2013 12:55	05/29/2013 02:37	SS
67-64-1	Acetone	ND	U	ug/L	2.5	5.0	1	EPA SW846-8260B	05/28/2013 12:55	05/29/2013 02:37	SS
71-43-2	Benzene	ND	U	ug/L	2.5	5.0	1	EPA SW846-8260B	05/28/2013 12:55	05/29/2013 02:37	SS
108-86-1	Bromobenzene	ND	U	ug/L	2.5	5.0	1	EPA SW846-8260B	05/28/2013 12:55	05/29/2013 02:37	SS
74-97-5	Bromochloromethane	ND	U	ug/L	2.5	5.0	1	EPA SW846-8260B	05/28/2013 12:55	05/29/2013 02:37	SS
75-27-4	Bromodichloromethane	ND	U	ug/L	2.5	5.0	1	EPA SW846-8260B	05/28/2013 12:55	05/29/2013 02:37	SS
75-25-2	Bromoform	ND	U	ug/L	2.5	5.0	1	EPA SW846-8260B	05/28/2013 12:55	05/29/2013 02:37	SS
74-83-9	Bromomethane	ND	U	ug/L	2.5	5.0	1	EPA SW846-8260B	05/28/2013 12:55	05/29/2013 02:37	SS
56-23-5	Carbon tetrachloride	ND	U	ug/L	2.5	5.0	1	EPA SW846-8260B	05/28/2013 12:55	05/29/2013 02:37	SS

Sample Information

Client Sample ID: MW-7_052313 **York Sample ID:** 13E0868-05

York Project (SDG) No.	Client Project ID	Matrix	Collection Date/Time	Date Received
13E0868	170246501	Water	May 23, 2013 1:30 pm	05/24/2013

Volatile Organics, 8260 List

Log-in Notes:

Sample Notes:

Sample Prepared by Method: EPA 5030B

CAS No.	Parameter	Result	Flag	Units	MDL	RL	Dilution	Reference Method	Date/Time Prepared	Date/Time Analyzed	Analyst
108-90-7	Chlorobenzene	ND	U	ug/L	2.5	5.0	1	EPA SW846-8260B	05/28/2013 12:55	05/29/2013 02:37	SS
75-00-3	Chloroethane	ND	U	ug/L	2.5	5.0	1	EPA SW846-8260B	05/28/2013 12:55	05/29/2013 02:37	SS
67-66-3	Chloroform	ND	U	ug/L	2.5	5.0	1	EPA SW846-8260B	05/28/2013 12:55	05/29/2013 02:37	SS
74-87-3	Chloromethane	ND	U	ug/L	2.5	5.0	1	EPA SW846-8260B	05/28/2013 12:55	05/29/2013 02:37	SS
156-59-2	cis-1,2-Dichloroethylene	ND	U	ug/L	2.5	5.0	1	EPA SW846-8260B	05/28/2013 12:55	05/29/2013 02:37	SS
10061-01-5	cis-1,3-Dichloropropylene	ND	U	ug/L	2.5	5.0	1	EPA SW846-8260B	05/28/2013 12:55	05/29/2013 02:37	SS
124-48-1	Dibromochloromethane	ND	U	ug/L	2.5	5.0	1	EPA SW846-8260B	05/28/2013 12:55	05/29/2013 02:37	SS
74-95-3	Dibromomethane	ND	U	ug/L	2.5	5.0	1	EPA SW846-8260B	05/28/2013 12:55	05/29/2013 02:37	SS
75-71-8	Dichlorodifluoromethane	ND	U	ug/L	2.5	5.0	1	EPA SW846-8260B	05/28/2013 12:55	05/29/2013 02:37	SS
100-41-4	Ethyl Benzene	ND	U	ug/L	2.5	5.0	1	EPA SW846-8260B	05/28/2013 12:55	05/29/2013 02:37	SS
87-68-3	Hexachlorobutadiene	ND	U	ug/L	2.5	5.0	1	EPA SW846-8260B	05/28/2013 12:55	05/29/2013 02:37	SS
98-82-8	Isopropylbenzene	ND	U	ug/L	2.5	5.0	1	EPA SW846-8260B	05/28/2013 12:55	05/29/2013 02:37	SS
1634-04-4	Methyl tert-butyl ether (MTBE)	ND	U	ug/L	2.5	5.0	1	EPA SW846-8260B	05/28/2013 12:55	05/29/2013 02:37	SS
75-09-2	Methylene chloride	**7.3**		ug/L	2.5	5.0	1	EPA SW846-8260B	05/28/2013 12:55	05/29/2013 02:37	SS
91-20-3	Naphthalene	ND	U	ug/L	2.5	5.0	1	EPA SW846-8260B	05/28/2013 12:55	05/29/2013 02:37	SS
104-51-8	n-Butylbenzene	ND	U	ug/L	2.5	5.0	1	EPA SW846-8260B	05/28/2013 12:55	05/29/2013 02:37	SS
103-65-1	n-Propylbenzene	ND	U	ug/L	2.5	5.0	1	EPA SW846-8260B	05/28/2013 12:55	05/29/2013 02:37	SS
95-47-6	o-Xylene	ND	U	ug/L	2.5	5.0	1	EPA SW846-8260B	05/28/2013 12:55	05/29/2013 02:37	SS
179601-23-1	p- & m- Xylenes	ND	U	ug/L	5.0	10	1	EPA SW846-8260B	05/28/2013 12:55	05/29/2013 02:37	SS
99-87-6	p-Isopropyltoluene	ND	U	ug/L	2.5	5.0	1	EPA SW846-8260B	05/28/2013 12:55	05/29/2013 02:37	SS
135-98-8	sec-Butylbenzene	ND	U	ug/L	2.5	5.0	1	EPA SW846-8260B	05/28/2013 12:55	05/29/2013 02:37	SS
100-42-5	Styrene	ND	U	ug/L	2.5	5.0	1	EPA SW846-8260B	05/28/2013 12:55	05/29/2013 02:37	SS
98-06-6	tert-Butylbenzene	ND	U	ug/L	2.5	5.0	1	EPA SW846-8260B	05/28/2013 12:55	05/29/2013 02:37	SS
127-18-4	Tetrachloroethylene	ND	U	ug/L	2.5	5.0	1	EPA SW846-8260B	05/28/2013 12:55	05/29/2013 02:37	SS
108-88-3	Toluene	ND	U	ug/L	2.5	5.0	1	EPA SW846-8260B	05/28/2013 12:55	05/29/2013 02:37	SS
156-60-5	trans-1,2-Dichloroethylene	ND	U	ug/L	2.5	5.0	1	EPA SW846-8260B	05/28/2013 12:55	05/29/2013 02:37	SS
10061-02-6	trans-1,3-Dichloropropylene	ND	U	ug/L	2.5	5.0	1	EPA SW846-8260B	05/28/2013 12:55	05/29/2013 02:37	SS
79-01-6	Trichloroethylene	ND	U	ug/L	2.5	5.0	1	EPA SW846-8260B	05/28/2013 12:55	05/29/2013 02:37	SS
75-69-4	Trichlorofluoromethane	ND	U	ug/L	2.5	5.0	1	EPA SW846-8260B	05/28/2013 12:55	05/29/2013 02:37	SS
75-01-4	Vinyl Chloride	ND	U	ug/L	2.5	5.0	1	EPA SW846-8260B	05/28/2013 12:55	05/29/2013 02:37	SS
1330-20-7	Xylenes, Total	ND	U	ug/L	7.5	15	1	EPA SW846-8260B	05/28/2013 12:55	05/29/2013 02:37	SS
108-05-4	Vinyl acetate	ND	U	ug/L	2.5	5.0	1	EPA SW846-8260B	05/28/2013 12:55	05/29/2013 02:37	SS

Sample Information

Client Sample ID: MW-7_052313 **York Sample ID:** 13E0868-05

York Project (SDG) No.	Client Project ID	Matrix	Collection Date/Time	Date Received
13E0868	170246501	Water	May 23, 2013 1:30 pm	05/24/2013

Volatile Organics, 8260 List

Log-in Notes: **Sample Notes:**

Sample Prepared by Method: EPA 5030B

CAS No.	Parameter	Result	Flag	Units	MDL	RL	Dilution	Reference Method	Date/Time Prepared	Date/Time Analyzed	Analyst
	Surrogate Recoveries	**Result**			**Acceptance Range**						
17060-07-0	*Surrogate: 1,2-Dichloroethane-d4*	*105 %*			*72.6-129*						
460-00-4	*Surrogate: p-Bromofluorobenzene*	*97.4 %*			*63.5-145*						
2037-26-5	*Surrogate: Toluene-d8*	*99.7 %*			*81.2-127*						

Semi-Volatiles, 8270 List - low level

Log-in Notes: **Sample Notes:**

Sample Prepared by Method: EPA 3510C

CAS No.	Parameter	Result	Flag	Units	MDL	RL	Dilution	Reference Method	Date/Time Prepared	Date/Time Analyzed	Analyst
83-32-9	Acenaphthene	ND		ug/L	0.0187	0.0606	1	EPA SW-846 8270C	05/29/2013 09:10	05/29/2013 16:17	SR
208-96-8	Acenaphthylene	ND		ug/L	0.0316	0.0606	1	EPA SW-846 8270C	05/29/2013 09:10	05/29/2013 16:17	SR
62-53-3	Aniline	ND		ug/L	1.82	6.06	1	EPA SW-846 8270C	05/29/2013 09:10	05/30/2013 14:51	SR
120-12-7	Anthracene	ND		ug/L	0.0206	0.0606	1	EPA SW-846 8270C	05/29/2013 09:10	05/29/2013 16:17	SR
56-55-3	Benzo(a)anthracene	ND		ug/L	0.0133	0.0606	1	EPA SW-846 8270C	05/29/2013 09:10	05/29/2013 16:17	SR
50-32-8	Benzo(a)pyrene	ND		ug/L	0.0182	0.0606	1	EPA SW-846 8270C	05/29/2013 09:10	05/29/2013 16:17	SR
205-99-2	Benzo(b)fluoranthene	ND		ug/L	0.0328	0.0606	1	EPA SW-846 8270C	05/29/2013 09:10	05/29/2013 16:17	SR
100-51-6	Benzyl alcohol	ND		ug/L	1.76	6.06	1	EPA SW-846 8270C	05/29/2013 09:10	05/30/2013 14:51	SR
191-24-2	Benzo(g,h,i)perylene	ND		ug/L	0.0133	0.0606	1	EPA SW-846 8270C	05/29/2013 09:10	05/29/2013 16:17	SR
207-08-9	Benzo(k)fluoranthene	ND		ug/L	0.0224	0.0606	1	EPA SW-846 8270C	05/29/2013 09:10	05/29/2013 16:17	SR
85-68-7	Benzyl butyl phthalate	ND		ug/L	1.03	6.06	1	EPA SW-846 8270C	05/29/2013 09:10	05/30/2013 14:51	SR
101-55-3	4-Bromophenyl phenyl ether	ND		ug/L	1.61	6.06	1	EPA SW-846 8270C	05/29/2013 09:10	05/30/2013 14:51	SR
59-50-7	4-Chloro-3-methylphenol	ND		ug/L	2.29	6.06	1	EPA SW-846 8270C	05/29/2013 09:10	05/30/2013 14:51	SR
106-47-8	4-Chloroaniline	ND		ug/L	3.61	6.06	1	EPA SW-846 8270C	05/29/2013 09:10	05/30/2013 14:51	SR
111-91-1	Bis(2-chloroethoxy)methane	ND		ug/L	2.15	6.06	1	EPA SW-846 8270C	05/29/2013 09:10	05/30/2013 14:51	SR
111-44-4	Bis(2-chloroethyl)ether	ND		ug/L	1.82	6.06	1	EPA SW-846 8270C	05/29/2013 09:10	05/30/2013 14:51	SR
108-60-1	Bis(2-chloroisopropyl)ether	ND		ug/L	3.62	6.06	1	EPA SW-846 8270C	05/29/2013 09:10	05/30/2013 14:51	SR
117-81-7	Bis(2-ethylhexyl)phthalate	ND		ug/L	0.571	6.06	1	EPA SW-846 8270C	05/29/2013 09:10	05/30/2013 14:51	SR
91-58-7	2-Chloronaphthalene	ND		ug/L	2.67	6.06	1	EPA SW-846 8270C	05/29/2013 09:10	05/30/2013 14:51	SR
95-57-8	2-Chlorophenol	ND		ug/L	2.17	6.06	1	EPA SW-846 8270C	05/29/2013 09:10	05/30/2013 14:51	SR
7005-72-3	4-Chlorophenyl phenyl ether	ND		ug/L	2.97	6.06	1	EPA SW-846 8270C	05/29/2013 09:10	05/30/2013 14:51	SR
218-01-9	Chrysene	ND		ug/L	0.0141	0.0606	1	EPA SW-846 8270C	05/29/2013 09:10	05/29/2013 16:17	SR
53-70-3	Dibenzo(a,h)anthracene	ND		ug/L	0.0481	0.0606	1	EPA SW-846 8270C	05/29/2013 09:10	05/29/2013 16:17	SR
132-64-9	Dibenzofuran	ND		ug/L	2.92	6.06	1	EPA SW-846 8270C	05/29/2013 09:10	05/30/2013 14:51	SR
84-74-2	Di-n-butyl phthalate	ND		ug/L	2.48	6.06	1	EPA SW-846 8270C	05/29/2013 09:10	05/30/2013 14:51	SR
95-50-1	1,2-Dichlorobenzene	ND		ug/L	3.02	6.06	1	EPA SW-846 8270C	05/29/2013 09:10	05/30/2013 14:51	SR

Sample Information

Client Sample ID: MW-7_052313 **York Sample ID:** 13E0868-05

York Project (SDG) No.	Client Project ID	Matrix	Collection Date/Time	Date Received
13E0868	170246501	Water	May 23, 2013 1:30 pm	05/24/2013

Semi-Volatiles, 8270 List - low level

Log-in Notes:

Sample Notes:

Sample Prepared by Method: EPA 3510C

CAS No.	Parameter	Result	Flag	Units	MDL	RL	Dilution	Reference Method	Date/Time Prepared	Date/Time Analyzed	Analyst
541-73-1	1,3-Dichlorobenzene	ND		ug/L	3.16	6.06	1	EPA SW-846 8270C	05/29/2013 09:10	05/30/2013 14:51	SR
106-46-7	1,4-Dichlorobenzene	ND		ug/L	2.68	6.06	1	EPA SW-846 8270C	05/29/2013 09:10	05/30/2013 14:51	SR
91-94-1	3,3'-Dichlorobenzidine	ND		ug/L	1.54	6.06	1	EPA SW-846 8270C	05/29/2013 09:10	05/30/2013 14:51	SR
120-83-2	2,4-Dichlorophenol	ND		ug/L	2.29	6.06	1	EPA SW-846 8270C	05/29/2013 09:10	05/30/2013 14:51	SR
84-66-2	Diethyl phthalate	ND		ug/L	3.10	6.06	1	EPA SW-846 8270C	05/29/2013 09:10	05/30/2013 14:51	SR
105-67-9	2,4-Dimethylphenol	ND		ug/L	1.94	6.06	1	EPA SW-846 8270C	05/29/2013 09:10	05/30/2013 14:51	SR
131-11-3	Dimethyl phthalate	ND		ug/L	2.32	6.06	1	EPA SW-846 8270C	05/29/2013 09:10	05/30/2013 14:51	SR
534-52-1	4,6-Dinitro-2-methylphenol	ND		ug/L	1.96	12.1	1	EPA SW-846 8270C	05/29/2013 09:10	05/30/2013 14:51	SR
51-28-5	2,4-Dinitrophenol	ND		ug/L	2.73	12.1	1	EPA SW-846 8270C	05/29/2013 09:10	05/30/2013 14:51	SR
606-20-2	2,6-Dinitrotoluene	ND		ug/L	1.95	6.06	1	EPA SW-846 8270C	05/29/2013 09:10	05/30/2013 14:51	SR
121-14-2	2,4-Dinitrotoluene	ND		ug/L	1.95	6.06	1	EPA SW-846 8270C	05/29/2013 09:10	05/30/2013 14:51	SR
117-84-0	Di-n-octyl phthalate	ND		ug/L	1.36	6.06	1	EPA SW-846 8270C	05/29/2013 09:10	05/30/2013 14:51	SR
206-44-0	Fluoranthene	ND		ug/L	0.0264	0.0606	1	EPA SW-846 8270C	05/29/2013 09:10	05/29/2013 16:17	SR
86-73-7	Fluorene	ND		ug/L	0.0127	0.0606	1	EPA SW-846 8270C	05/29/2013 09:10	05/29/2013 16:17	SR
118-74-1	Hexachlorobenzene	ND		ug/L	1.54	6.06	1	EPA SW-846 8270C	05/29/2013 09:10	05/29/2013 16:17	SR
87-68-3	Hexachlorobutadiene	ND		ug/L	3.38	6.06	1	EPA SW-846 8270C	05/29/2013 09:10	05/30/2013 14:51	SR
77-47-4	Hexachlorocyclopentadiene	ND		ug/L	3.07	6.06	1	EPA SW-846 8270C	05/29/2013 09:10	05/30/2013 14:51	SR
67-72-1	Hexachloroethane	ND		ug/L	3.68	6.06	1	EPA SW-846 8270C	05/29/2013 09:10	05/30/2013 14:51	SR
193-39-5	Indeno(1,2,3-cd)pyrene	ND		ug/L	0.0164	0.0606	1	EPA SW-846 8270C	05/29/2013 09:10	05/29/2013 16:17	SR
78-59-1	Isophorone	ND		ug/L	3.25	6.06	1	EPA SW-846 8270C	05/29/2013 09:10	05/30/2013 14:51	SR
91-57-6	2-Methylnaphthalene	ND		ug/L	0.0526	6.06	1	EPA SW-846 8270C	05/29/2013 09:10	05/30/2013 14:51	SR
65794-96-9	3- & 4-Methylphenols	ND		ug/L	1.36	6.06	1	EPA SW-846 8270C	05/29/2013 09:10	05/30/2013 14:51	SR
95-48-7	2-Methylphenol	ND		ug/L	1.41	6.06	1	EPA SW-846 8270C	05/29/2013 09:10	05/30/2013 14:51	SR
91-20-3	Naphthalene	ND		ug/L	0.00945	6.06	1	EPA SW-846 8270C	05/29/2013 09:10	05/29/2013 16:17	SR
100-01-6	4-Nitroaniline	ND		ug/L	3.25	6.06	1	EPA SW-846 8270C	05/29/2013 09:10	05/30/2013 14:51	SR
99-09-2	3-Nitroaniline	ND		ug/L	2.04	6.06	1	EPA SW-846 8270C	05/29/2013 09:10	05/30/2013 14:51	SR
88-74-4	2-Nitroaniline	ND		ug/L	2.04	6.06	1	EPA SW-846 8270C	05/29/2013 09:10	05/30/2013 14:51	SR
98-95-3	Nitrobenzene	ND		ug/L	2.05	6.06	1	EPA SW-846 8270C	05/29/2013 09:10	05/30/2013 14:51	SR
88-75-5	2-Nitrophenol	ND		ug/L	2.86	6.06	1	EPA SW-846 8270C	05/29/2013 09:10	05/30/2013 14:51	SR
100-02-7	4-Nitrophenol	ND		ug/L	2.01	6.06	1	EPA SW-846 8270C	05/29/2013 09:10	05/30/2013 14:51	SR
621-64-7	N-nitroso-di-n-propylamine	ND		ug/L	3.10	6.06	1	EPA SW-846 8270C	05/29/2013 09:10	05/30/2013 14:51	SR
62-75-9	N-Nitrosodimethylamine	ND		ug/L	0.472	6.06	1	EPA SW-846 8270C	05/29/2013 09:10	05/30/2013 14:51	SR

Sample Information

Client Sample ID: MW-7_052313 **York Sample ID:** 13E0868-05

York Project (SDG) No.	Client Project ID	Matrix	Collection Date/Time	Date Received
13E0868	170246501	Water	May 23, 2013 1:30 pm	05/24/2013

Semi-Volatiles, 8270 List - low level

Log-in Notes: **Sample Notes:**

Sample Prepared by Method: EPA 3510C

CAS No.	Parameter	Result	Flag	Units	MDL	RL	Dilution	Reference Method	Date/Time Prepared	Date/Time Analyzed	Analyst
86-30-6	N-Nitrosodiphenylamine	ND		ug/L	6.06	6.06	1	EPA SW-846 8270C	05/29/2013 09:10	05/30/2013 14:51	SR
87-86-5	Pentachlorophenol	ND		ug/L	1.76	6.06	1	EPA SW-846 8270C	05/29/2013 09:10	05/29/2013 16:17	SR
85-01-8	Phenanthrene	ND		ug/L	0.0606	0.0606	1	EPA SW-846 8270C	05/29/2013 09:10	05/30/2013 14:51	SR
108-95-2	Phenol	ND		ug/L	1.33	6.06	1	EPA SW-846 8270C	05/29/2013 09:10	05/30/2013 14:51	SR
129-00-0	Pyrene	ND		ug/L	0.0288	0.0606	1	EPA SW-846 8270C	05/29/2013 09:10	05/29/2013 16:17	SR
110-86-1	Pyridine	ND		ug/L	4.74	6.06	1	EPA SW-846 8270C	05/29/2013 09:10	05/30/2013 14:51	SR
120-82-1	1,2,4-Trichlorobenzene	ND		ug/L	2.99	6.06	1	EPA SW-846 8270C	05/29/2013 09:10	05/30/2013 14:51	SR
88-06-2	2,4,6-Trichlorophenol	ND		ug/L	2.12	6.06	1	EPA SW-846 8270C	05/29/2013 09:10	05/30/2013 14:51	SR
95-95-4	2,4,5-Trichlorophenol	ND		ug/L	2.32	6.06	1	EPA SW-846 8270C	05/29/2013 09:10	05/30/2013 14:51	SR

	Surrogate Recoveries	Result	Acceptance Range
5175-83-7	*Surrogate: 2,4,6-Tribromophenol*	*85.3 %*	*15-110*
321-60-8	*Surrogate: 2-Fluorobiphenyl*	*65.3 %*	*30-130*
367-12-4	*Surrogate: 2-Fluorophenol*	*26.1 %*	*15-110*
4165-60-0	*Surrogate: Nitrobenzene-d5*	*60.7 %*	*30-130*
4165-62-2	*Surrogate: Phenol-d5*	*14.3 %*	*10-110*
1718-51-0	*Surrogate: Terphenyl-d14*	*92.4 %*	*30-130*

Pesticides/PCBs, EPA 8081/8082 List

Log-in Notes: **Sample Notes:**

Sample Prepared by Method: EPA SW846-3510C Low Level

CAS No.	Parameter	Result	Flag	Units	MDL	RL	Dilution	Reference Method	Date/Time Prepared	Date/Time Analyzed	Analyst
8001-35-2	Toxaphene	ND	U	ug/L	0.0500	0.0500	1	EPA SW 846-8081/8082	05/29/2013 06:17	05/31/2013 12:41	JW
72-43-5	Methoxychlor	ND	U	ug/L	0.00500	0.00500	1	EPA SW 846-8081/8082	05/29/2013 06:17	05/31/2013 12:41	JW
1024-57-3	Heptachlor epoxide	ND	U	ug/L	0.00100	0.00100	1	EPA SW 846-8081/8082	05/29/2013 06:17	05/31/2013 12:41	JW
76-44-8	Heptachlor	ND	U	ug/L	0.00100	0.00100	1	EPA SW 846-8081/8082	05/29/2013 06:17	05/31/2013 12:41	JW
58-89-9	gamma-BHC (Lindane)	ND	U	ug/L	0.00100	0.00100	1	EPA SW 846-8081/8082	05/29/2013 06:17	05/31/2013 12:41	JW
53494-70-5	Endrin ketone	ND	U	ug/L	0.00100	0.00100	1	EPA SW 846-8081/8082	05/29/2013 06:17	05/31/2013 12:41	JW
7421-93-4	Endrin aldehyde	ND	U	ug/L	0.00100	0.00100	1	EPA SW 846-8081/8082	05/29/2013 06:17	05/31/2013 12:41	JW
72-20-8	Endrin	ND	U	ug/L	0.00100	0.00100	1	EPA SW 846-8081/8082	05/29/2013 06:17	05/31/2013 12:41	JW
1031-07-8	Endosulfan sulfate	ND	U	ug/L	0.00100	0.00100	1	EPA SW 846-8081/8082	05/29/2013 06:17	05/31/2013 12:41	JW
33213-65-9	Endosulfan II	ND	U	ug/L	0.00100	0.00100	1	EPA SW 846-8081/8082	05/29/2013 06:17	05/31/2013 12:41	JW
959-98-8	Endosulfan I	ND	U	ug/L	0.00100	0.00100	1	EPA SW 846-8081/8082	05/29/2013 06:17	05/31/2013 12:41	JW
60-57-1	Dieldrin	ND	U	ug/L	0.00100	0.00100	1	EPA SW 846-8081/8082	05/29/2013 06:17	05/31/2013 12:41	JW
319-86-8	delta-BHC	ND	U	ug/L	0.00100	0.00100	1	EPA SW 846-8081/8082	05/29/2013 06:17	05/31/2013 12:41	JW
57-74-9	Chlordane, total	ND	U	ug/L	0.00400	0.00400	1	EPA SW 846-8081/8082	05/29/2013 06:17	05/31/2013 12:41	JW

Sample Information

Client Sample ID: MW-7_052313 **York Sample ID:** 13E0868-05

York Project (SDG) No.	Client Project ID	Matrix	Collection Date/Time	Date Received
13E0868	170246501	Water	May 23, 2013 1:30 pm	05/24/2013

Pesticides/PCBs, EPA 8081/8082 List

Log-in Notes: **Sample Notes:**

Sample Prepared by Method: EPA SW846-3510C Low Level

CAS No.	Parameter	Result	Flag	Units	MDL	RL	Dilution	Reference Method	Date/Time Prepared	Date/Time Analyzed	Analyst
319-85-7	beta-BHC	ND	U	ug/L	0.00100	0.00100	1	EPA SW 846-8081/8082	05/29/2013 06:17	05/31/2013 12:41	JW
319-84-6	alpha-BHC	ND	U	ug/L	0.00100	0.00100	1	EPA SW 846-8081/8082	05/29/2013 06:17	05/31/2013 12:41	JW
309-00-2	Aldrin	ND	U	ug/L	0.00100	0.00100	1	EPA SW 846-8081/8082	05/29/2013 06:17	05/31/2013 12:41	JW
50-29-3	4,4'-DDT	ND	U	ug/L	0.00100	0.00100	1	EPA SW 846-8081/8082	05/29/2013 06:17	05/31/2013 12:41	JW
72-55-9	4,4'-DDE	ND	U	ug/L	0.00100	0.00100	1	EPA SW 846-8081/8082	05/29/2013 06:17	05/31/2013 12:41	JW
72-54-8	4,4'-DDD	ND	U	ug/L	0.00100	0.00100	1	EPA SW 846-8081/8082	05/29/2013 06:17	05/31/2013 12:41	JW
11096-82-5	Aroclor 1260	ND	U	ug/L	0.0500	0.0500	1	EPA SW 846-8081/8082	05/29/2013 06:17	05/30/2013 18:02	JW
11097-69-1	Aroclor 1254	ND	U	ug/L	0.0500	0.0500	1	EPA SW 846-8081/8082	05/29/2013 06:17	05/30/2013 18:02	JW
12672-29-6	Aroclor 1248	ND	U	ug/L	0.0500	0.0500	1	EPA SW 846-8081/8082	05/29/2013 06:17	05/30/2013 18:02	JW
53469-21-9	Aroclor 1242	ND	U	ug/L	0.0500	0.0500	1	EPA SW 846-8081/8082	05/29/2013 06:17	05/30/2013 18:02	JW
11141-16-5	Aroclor 1232	ND	U	ug/L	0.0500	0.0500	1	EPA SW 846-8081/8082	05/29/2013 06:17	05/30/2013 18:02	JW
11104-28-2	Aroclor 1221	ND	U	ug/L	0.0500	0.0500	1	EPA SW 846-8081/8082	05/29/2013 06:17	05/30/2013 18:02	JW
12674-11-2	Aroclor 1016	ND	U	ug/L	0.0500	0.0500	1	EPA SW 846-8081/8082	05/29/2013 06:17	05/30/2013 18:02	JW
1336-36-3	Total PCBs	ND	U	ug/L	0.0500	0.0500	1	EPA SW 846-8081/8082	05/29/2013 06:17	05/30/2013 18:02	JW

	Surrogate Recoveries	Result	Acceptance Range
877-09-8	*Surrogate: Tetrachloro-m-xylene*	*36.2 %*	*30-150*
2051-24-3	*Surrogate: Decachlorobiphenyl*	*50.2 %*	*30-150*

Metals, Target Analyte

Log-in Notes: **Sample Notes:**

Sample Prepared by Method: EPA 3010A

CAS No.	Parameter	Result	Flag	Units	MDL	RL	Dilution	Reference Method	Date/Time Prepared	Date/Time Analyzed	Analyst
7429-90-5	Aluminum	**1180**		ug/L	10	10	1	EPA SW846-6010B/EPA 200.7	05/30/2013 08:02	05/30/2013 11:32	MW
7440-36-0	Antimony	ND	U	ug/L	3	5	1	EPA SW846-6010B/EPA 200.7	05/30/2013 08:02	05/30/2013 11:32	MW
7440-38-2	Arsenic	ND	U	ug/L	4	4	1	EPA SW846-6010B/EPA 200.7	05/30/2013 08:02	05/30/2013 11:32	MW
7440-39-3	Barium	**165**		ug/L	2	10	1	EPA SW846-6010B/EPA 200.7	05/30/2013 08:02	05/30/2013 11:32	MW
7440-41-7	Beryllium	ND	U	ug/L	1	1	1	EPA SW846-6010B/EPA 200.7	05/30/2013 08:02	05/30/2013 11:32	MW
7440-43-9	Cadmium	ND	U	ug/L	2	3	1	EPA SW846-6010B/EPA 200.7	05/30/2013 08:02	05/30/2013 11:32	MW
7440-70-2	Calcium	**110000**		ug/L	19	50	1	EPA SW846-6010B/EPA 200.7	05/30/2013 08:02	05/30/2013 11:32	MW
7440-47-3	Chromium	ND	U	ug/L	2	5	1	EPA SW846-6010B/EPA 200.7	05/30/2013 08:02	05/30/2013 11:32	MW
7440-48-4	Cobalt	ND	U	ug/L	2	5	1	EPA SW846-6010B/EPA 200.7	05/30/2013 08:02	05/30/2013 11:32	MW
7440-50-8	Copper	**10**		ug/L	2	5	1	EPA SW846-6010B/EPA 200.7	05/30/2013 08:02	05/30/2013 11:32	MW
7439-89-6	Iron	**4060**		ug/L	10	20	1	EPA SW846-6010B/EPA 200.7	05/30/2013 08:02	05/30/2013 11:32	MW
7439-92-1	Lead	**4**		ug/L	2	3	1	EPA SW846-6010B/EPA 200.7	05/30/2013 08:02	05/30/2013 11:32	MW
7439-95-4	Magnesium	**21000**		ug/L	10	50	1	EPA SW846-6010B/EPA 200.7	05/30/2013 08:02	05/30/2013 11:32	MW

Sample Information

Client Sample ID: MW-7_052313 **York Sample ID:** 13E0868-05

York Project (SDG) No.	Client Project ID	Matrix	Collection Date/Time	Date Received
13E0868	170246501	Water	May 23, 2013 1:30 pm	05/24/2013

Metals, Target Analyte

Log-in Notes: **Sample Notes:**

Sample Prepared by Method: EPA 3010A

CAS No.	Parameter	Result	Flag	Units	MDL	RL	Dilution	Reference Method	Date/Time Prepared	Date/Time Analyzed	Analyst
7439-96-5	Manganese	**351**		ug/L	2	5	1	EPA SW846-6010B/EPA 200.7	05/30/2013 08:02	05/30/2013 11:32	MW
7440-02-0	Nickel	ND	U	ug/L	1	5	1	EPA SW846-6010B/EPA 200.7	05/30/2013 08:02	05/30/2013 11:32	MW
7440-09-7	Potassium	**11500**		ug/L	26	50	1	EPA SW846-6010B/EPA 200.7	05/30/2013 08:02	05/30/2013 11:32	MW
7782-49-2	Selenium	ND	U	ug/L	7	10	1	EPA SW846-6010B/EPA 200.7	05/30/2013 08:02	05/30/2013 11:32	MW
7440-22-4	Silver	ND	U	ug/L	2	5	1	EPA SW846-6010B/EPA 200.7	05/30/2013 08:02	05/30/2013 11:32	MW
7440-23-5	Sodium	**53200**		ug/L	61	100	1	EPA SW846-6010B/EPA 200.7	05/30/2013 08:02	05/30/2013 11:32	MW
7440-28-0	Thallium	ND	U	ug/L	3	10	1	EPA SW846-6010B/EPA 200.7	05/30/2013 08:02	05/30/2013 11:32	MW
7440-62-2	Vanadium	ND	U	ug/L	2	10	1	EPA SW846-6010B/EPA 200.7	05/30/2013 08:02	05/30/2013 11:32	MW
7440-66-6	Zinc	**25**		ug/L	2	20	1	EPA SW846-6010B/EPA 200.7	05/30/2013 08:02	05/30/2013 11:32	MW

Mercury by 7470/7471

Log-in Notes: **Sample Notes:**

Sample Prepared by Method: EPA SW846-7470

CAS No.	Parameter	Result	Flag	Units	MDL	RL	Dilution	Reference Method	Date/Time Prepared	Date/Time Analyzed	Analyst
7439-97-6	Mercury	ND	U	ug/L	0.2	0.2	1	EPA SW846-7470	05/29/2013 13:49	05/30/2013 11:28	AA

Sample Information

Client Sample ID: MW-3_052313 **York Sample ID:** 13E0868-06

York Project (SDG) No.	Client Project ID	Matrix	Collection Date/Time	Date Received
13E0868	170246501	Water	May 23, 2013 12:20 pm	05/24/2013

Volatile Organics, 8260 List

Log-in Notes: **Sample Notes:**

Sample Prepared by Method: EPA 5030B

CAS No.	Parameter	Result	Flag	Units	MDL	RL	Dilution	Reference Method	Date/Time Prepared	Date/Time Analyzed	Analyst
630-20-6	1,1,1,2-Tetrachloroethane	ND	U	ug/L	2.5	5.0	1	EPA SW846-8260B	05/28/2013 12:55	05/29/2013 03:17	SS
71-55-6	1,1,1-Trichloroethane	ND	U	ug/L	2.5	5.0	1	EPA SW846-8260B	05/28/2013 12:55	05/29/2013 03:17	SS
79-34-5	1,1,2,2-Tetrachloroethane	ND	U	ug/L	2.5	5.0	1	EPA SW846-8260B	05/28/2013 12:55	05/29/2013 03:17	SS
76-13-1	,1,2-Trichloro-1,2,2-trifluoroethane (Freon 113	ND	U	ug/L	2.5	5.0	1	EPA SW846-8260B	05/28/2013 12:55	05/29/2013 03:17	SS
79-00-5	1,1,2-Trichloroethane	ND	U	ug/L	2.5	5.0	1	EPA SW846-8260B	05/28/2013 12:55	05/29/2013 03:17	SS
75-34-3	1,1-Dichloroethane	ND	U	ug/L	2.5	5.0	1	EPA SW846-8260B	05/28/2013 12:55	05/29/2013 03:17	SS
75-35-4	1,1-Dichloroethylene	ND	U	ug/L	2.5	5.0	1	EPA SW846-8260B	05/28/2013 12:55	05/29/2013 03:17	SS
563-58-6	1,1-Dichloropropylene	ND	U	ug/L	2.5	5.0	1	EPA SW846-8260B	05/28/2013 12:55	05/29/2013 03:17	SS
87-61-6	1,2,3-Trichlorobenzene	ND	U	ug/L	2.5	5.0	1	EPA SW846-8260B	05/28/2013 12:55	05/29/2013 03:17	SS
96-18-4	1,2,3-Trichloropropane	ND	U	ug/L	2.5	5.0	1	EPA SW846-8260B	05/28/2013 12:55	05/29/2013 03:17	SS
120-82-1	1,2,4-Trichlorobenzene	ND	U	ug/L	2.5	5.0	1	EPA SW846-8260B	05/28/2013 12:55	05/29/2013 03:17	SS

Sample Information

Client Sample ID: MW-3_052313 **York Sample ID:** 13E0868-06

York Project (SDG) No.	Client Project ID	Matrix	Collection Date/Time	Date Received
13E0868	170246501	Water	May 23, 2013 12:20 pm	05/24/2013

Volatile Organics, 8260 List

Log-in Notes:

Sample Notes:

Sample Prepared by Method: EPA 5030B

CAS No.	Parameter	Result	Flag	Units	MDL	RL	Dilution	Reference Method	Date/Time Prepared	Date/Time Analyzed	Analyst
95-63-6	1,2,4-Trimethylbenzene	ND	U	ug/L	2.5	5.0	1	EPA SW846-8260B	05/28/2013 12:55	05/29/2013 03:17	SS
96-12-8	1,2-Dibromo-3-chloropropane	ND	U	ug/L	2.5	5.0	1	EPA SW846-8260B	05/28/2013 12:55	05/29/2013 03:17	SS
106-93-4	1,2-Dibromoethane	ND	U	ug/L	2.5	5.0	1	EPA SW846-8260B	05/28/2013 12:55	05/29/2013 03:17	SS
95-50-1	1,2-Dichlorobenzene	ND	U	ug/L	2.5	5.0	1	EPA SW846-8260B	05/28/2013 12:55	05/29/2013 03:17	SS
107-06-2	1,2-Dichloroethane	ND	U	ug/L	2.5	5.0	1	EPA SW846-8260B	05/28/2013 12:55	05/29/2013 03:17	SS
78-87-5	1,2-Dichloropropane	ND	U	ug/L	2.5	5.0	1	EPA SW846-8260B	05/28/2013 12:55	05/29/2013 03:17	SS
108-67-8	1,3,5-Trimethylbenzene	ND	U	ug/L	2.5	5.0	1	EPA SW846-8260B	05/28/2013 12:55	05/29/2013 03:17	SS
541-73-1	1,3-Dichlorobenzene	ND	U	ug/L	2.5	5.0	1	EPA SW846-8260B	05/28/2013 12:55	05/29/2013 03:17	SS
142-28-9	1,3-Dichloropropane	ND	U	ug/L	2.5	5.0	1	EPA SW846-8260B	05/28/2013 12:55	05/29/2013 03:17	SS
106-46-7	1,4-Dichlorobenzene	ND	U	ug/L	2.5	5.0	1	EPA SW846-8260B	05/28/2013 12:55	05/29/2013 03:17	SS
594-20-7	2,2-Dichloropropane	ND	U	ug/L	2.5	5.0	1	EPA SW846-8260B	05/28/2013 12:55	05/29/2013 03:17	SS
78-93-3	2-Butanone	ND	U	ug/L	2.5	5.0	1	EPA SW846-8260B	05/28/2013 12:55	05/29/2013 03:17	SS
95-49-8	2-Chlorotoluene	ND	U	ug/L	2.5	5.0	1	EPA SW846-8260B	05/28/2013 12:55	05/29/2013 03:17	SS
106-43-4	4-Chlorotoluene	ND	U	ug/L	2.5	5.0	1	EPA SW846-8260B	05/28/2013 12:55	05/29/2013 03:17	SS
67-64-1	Acetone	ND	U	ug/L	2.5	5.0	1	EPA SW846-8260B	05/28/2013 12:55	05/29/2013 03:17	SS
71-43-2	Benzene	ND	U	ug/L	2.5	5.0	1	EPA SW846-8260B	05/28/2013 12:55	05/29/2013 03:17	SS
108-86-1	Bromobenzene	ND	U	ug/L	2.5	5.0	1	EPA SW846-8260B	05/28/2013 12:55	05/29/2013 03:17	SS
74-97-5	Bromochloromethane	ND	U	ug/L	2.5	5.0	1	EPA SW846-8260B	05/28/2013 12:55	05/29/2013 03:17	SS
75-27-4	Bromodichloromethane	ND	U	ug/L	2.5	5.0	1	EPA SW846-8260B	05/28/2013 12:55	05/29/2013 03:17	SS
75-25-2	Bromoform	ND	U	ug/L	2.5	5.0	1	EPA SW846-8260B	05/28/2013 12:55	05/29/2013 03:17	SS
74-83-9	Bromomethane	ND	U	ug/L	2.5	5.0	1	EPA SW846-8260B	05/28/2013 12:55	05/29/2013 03:17	SS
56-23-5	Carbon tetrachloride	ND	U	ug/L	2.5	5.0	1	EPA SW846-8260B	05/28/2013 12:55	05/29/2013 03:17	SS
108-90-7	Chlorobenzene	ND	U	ug/L	2.5	5.0	1	EPA SW846-8260B	05/28/2013 12:55	05/29/2013 03:17	SS
75-00-3	Chloroethane	ND	U	ug/L	2.5	5.0	1	EPA SW846-8260B	05/28/2013 12:55	05/29/2013 03:17	SS
67-66-3	Chloroform	ND	U	ug/L	2.5	5.0	1	EPA SW846-8260B	05/28/2013 12:55	05/29/2013 03:17	SS
74-87-3	Chloromethane	ND	U	ug/L	2.5	5.0	1	EPA SW846-8260B	05/28/2013 12:55	05/29/2013 03:17	SS
156-59-2	cis-1,2-Dichloroethylene	ND	U	ug/L	2.5	5.0	1	EPA SW846-8260B	05/28/2013 12:55	05/29/2013 03:17	SS
10061-01-5	cis-1,3-Dichloropropylene	ND	U	ug/L	2.5	5.0	1	EPA SW846-8260B	05/28/2013 12:55	05/29/2013 03:17	SS
124-48-1	Dibromochloromethane	ND	U	ug/L	2.5	5.0	1	EPA SW846-8260B	05/28/2013 12:55	05/29/2013 03:17	SS
74-95-3	Dibromomethane	ND	U	ug/L	2.5	5.0	1	EPA SW846-8260B	05/28/2013 12:55	05/29/2013 03:17	SS
75-71-8	Dichlorodifluoromethane	ND	U	ug/L	2.5	5.0	1	EPA SW846-8260B	05/28/2013 12:55	05/29/2013 03:17	SS
100-41-4	Ethyl Benzene	ND	U	ug/L	2.5	5.0	1	EPA SW846-8260B	05/28/2013 12:55	05/29/2013 03:17	SS

Sample Information

Client Sample ID: MW-3_052313 **York Sample ID:** 13E0868-06

York Project (SDG) No.	Client Project ID	Matrix	Collection Date/Time	Date Received
13E0868	170246501	Water	May 23, 2013 12:20 pm	05/24/2013

Volatile Organics, 8260 List

Log-in Notes:

Sample Notes:

Sample Prepared by Method: EPA 5030B

CAS No.	Parameter	Result	Flag	Units	MDL	RL	Dilution	Reference Method	Date/Time Prepared	Date/Time Analyzed	Analyst
87-68-3	Hexachlorobutadiene	ND	U	ug/L	2.5	5.0	1	EPA SW846-8260B	05/28/2013 12:55	05/29/2013 03:17	SS
98-82-8	Isopropylbenzene	ND	U	ug/L	2.5	5.0	1	EPA SW846-8260B	05/28/2013 12:55	05/29/2013 03:17	SS
1634-04-4	Methyl tert-butyl ether (MTBE)	ND	U	ug/L	2.5	5.0	1	EPA SW846-8260B	05/28/2013 12:55	05/29/2013 03:17	SS
75-09-2	Methylene chloride	**7.2**		ug/L	2.5	5.0	1	EPA SW846-8260B	05/28/2013 12:55	05/29/2013 03:17	SS
91-20-3	Naphthalene	ND	U	ug/L	2.5	5.0	1	EPA SW846-8260B	05/28/2013 12:55	05/29/2013 03:17	SS
104-51-8	n-Butylbenzene	ND	U	ug/L	2.5	5.0	1	EPA SW846-8260B	05/28/2013 12:55	05/29/2013 03:17	SS
103-65-1	n-Propylbenzene	ND	U	ug/L	2.5	5.0	1	EPA SW846-8260B	05/28/2013 12:55	05/29/2013 03:17	SS
95-47-6	o-Xylene	ND	U	ug/L	2.5	5.0	1	EPA SW846-8260B	05/28/2013 12:55	05/29/2013 03:17	SS
179601-23-1	p- & m- Xylenes	ND	U	ug/L	5.0	10	1	EPA SW846-8260B	05/28/2013 12:55	05/29/2013 03:17	SS
99-87-6	p-Isopropyltoluene	ND	U	ug/L	2.5	5.0	1	EPA SW846-8260B	05/28/2013 12:55	05/29/2013 03:17	SS
135-98-8	sec-Butylbenzene	ND	U	ug/L	2.5	5.0	1	EPA SW846-8260B	05/28/2013 12:55	05/29/2013 03:17	SS
100-42-5	Styrene	ND	U	ug/L	2.5	5.0	1	EPA SW846-8260B	05/28/2013 12:55	05/29/2013 03:17	SS
98-06-6	tert-Butylbenzene	ND	U	ug/L	2.5	5.0	1	EPA SW846-8260B	05/28/2013 12:55	05/29/2013 03:17	SS
127-18-4	Tetrachloroethylene	ND	U	ug/L	2.5	5.0	1	EPA SW846-8260B	05/28/2013 12:55	05/29/2013 03:17	SS
108-88-3	Toluene	ND	U	ug/L	2.5	5.0	1	EPA SW846-8260B	05/28/2013 12:55	05/29/2013 03:17	SS
156-60-5	trans-1,2-Dichloroethylene	ND	U	ug/L	2.5	5.0	1	EPA SW846-8260B	05/28/2013 12:55	05/29/2013 03:17	SS
10061-02-6	trans-1,3-Dichloropropylene	ND	U	ug/L	2.5	5.0	1	EPA SW846-8260B	05/28/2013 12:55	05/29/2013 03:17	SS
79-01-6	Trichloroethylene	ND	U	ug/L	2.5	5.0	1	EPA SW846-8260B	05/28/2013 12:55	05/29/2013 03:17	SS
75-69-4	Trichlorofluoromethane	ND	U	ug/L	2.5	5.0	1	EPA SW846-8260B	05/28/2013 12:55	05/29/2013 03:17	SS
75-01-4	Vinyl Chloride	ND	U	ug/L	2.5	5.0	1	EPA SW846-8260B	05/28/2013 12:55	05/29/2013 03:17	SS
1330-20-7	Xylenes, Total	ND	U	ug/L	7.5	15	1	EPA SW846-8260B	05/28/2013 12:55	05/29/2013 03:17	SS
108-05-4	Vinyl acetate	ND	U	ug/L	2.5	5.0	1	EPA SW846-8260B	05/28/2013 12:55	05/29/2013 03:17	SS

	Surrogate Recoveries	Result	Acceptance Range
17060-07-0	*Surrogate: 1,2-Dichloroethane-d4*	*105 %*	*72.6-129*
460-00-4	*Surrogate: p-Bromofluorobenzene*	*95.7 %*	*63.5-145*
2037-26-5	*Surrogate: Toluene-d8*	*101 %*	*81.2-127*

Sample Information

Client Sample ID: MW-3_052313 **York Sample ID:** 13E0868-06

York Project (SDG) No.	Client Project ID	Matrix	Collection Date/Time	Date Received
13E0868	170246501	Water	May 23, 2013 12:20 pm	05/24/2013

Semi-Volatiles, 8270 List - low level

Log-in Notes:

Sample Notes:

Sample Prepared by Method: EPA 3510C

CAS No.	Parameter	Result	Flag	Units	MDL	RL	Dilution	Reference Method	Date/Time Prepared	Date/Time Analyzed	Analyst
83-32-9	Acenaphthene	ND		ug/L	0.0176	0.0571	1	EPA SW-846 8270C	05/29/2013 09:10	05/29/2013 16:45	SR
208-96-8	Acenaphthylene	ND		ug/L	0.0298	0.0571	1	EPA SW-846 8270C	05/29/2013 09:10	05/29/2013 16:45	SR
62-53-3	Aniline	ND		ug/L	1.71	5.71	1	EPA SW-846 8270C	05/29/2013 09:10	05/30/2013 15:22	SR
120-12-7	Anthracene	ND		ug/L	0.0194	0.0571	1	EPA SW-846 8270C	05/29/2013 09:10	05/29/2013 16:45	SR
56-55-3	Benzo(a)anthracene	ND		ug/L	0.0126	0.0571	1	EPA SW-846 8270C	05/29/2013 09:10	05/29/2013 16:45	SR
50-32-8	Benzo(a)pyrene	ND		ug/L	0.0171	0.0571	1	EPA SW-846 8270C	05/29/2013 09:10	05/29/2013 16:45	SR
205-99-2	Benzo(b)fluoranthene	ND		ug/L	0.0310	0.0571	1	EPA SW-846 8270C	05/29/2013 09:10	05/29/2013 16:45	SR
100-51-6	Benzyl alcohol	ND		ug/L	1.66	5.71	1	EPA SW-846 8270C	05/29/2013 09:10	05/30/2013 15:22	SR
191-24-2	Benzo(g,h,i)perylene	ND		ug/L	0.0126	0.0571	1	EPA SW-846 8270C	05/29/2013 09:10	05/29/2013 16:45	SR
207-08-9	Benzo(k)fluoranthene	ND		ug/L	0.0211	0.0571	1	EPA SW-846 8270C	05/29/2013 09:10	05/29/2013 16:45	SR
85-68-7	Benzyl butyl phthalate	ND		ug/L	0.974	5.71	1	EPA SW-846 8270C	05/29/2013 09:10	05/30/2013 15:22	SR
101-55-3	4-Bromophenyl phenyl ether	ND		ug/L	1.52	5.71	1	EPA SW-846 8270C	05/29/2013 09:10	05/30/2013 15:22	SR
59-50-7	4-Chloro-3-methylphenol	ND		ug/L	2.16	5.71	1	EPA SW-846 8270C	05/29/2013 09:10	05/30/2013 15:22	SR
106-47-8	4-Chloroaniline	ND		ug/L	3.41	5.71	1	EPA SW-846 8270C	05/29/2013 09:10	05/30/2013 15:22	SR
111-91-1	Bis(2-chloroethoxy)methane	ND		ug/L	2.02	5.71	1	EPA SW-846 8270C	05/29/2013 09:10	05/30/2013 15:22	SR
111-44-4	Bis(2-chloroethyl)ether	ND		ug/L	1.71	5.71	1	EPA SW-846 8270C	05/29/2013 09:10	05/30/2013 15:22	SR
108-60-1	Bis(2-chloroisopropyl)ether	ND		ug/L	3.42	5.71	1	EPA SW-846 8270C	05/29/2013 09:10	05/30/2013 15:22	SR
117-81-7	Bis(2-ethylhexyl)phthalate	**0.640**	J	ug/L	0.538	5.71	1	EPA SW-846 8270C	05/29/2013 09:10	05/30/2013 15:22	SR
91-58-7	2-Chloronaphthalene	ND		ug/L	2.51	5.71	1	EPA SW-846 8270C	05/29/2013 09:10	05/30/2013 15:22	SR
95-57-8	2-Chlorophenol	ND		ug/L	2.05	5.71	1	EPA SW-846 8270C	05/29/2013 09:10	05/30/2013 15:22	SR
7005-72-3	4-Chlorophenyl phenyl ether	ND		ug/L	2.80	5.71	1	EPA SW-846 8270C	05/29/2013 09:10	05/30/2013 15:22	SR
218-01-9	Chrysene	ND		ug/L	0.0133	0.0571	1	EPA SW-846 8270C	05/29/2013 09:10	05/29/2013 16:45	SR
53-70-3	Dibenzo(a,h)anthracene	ND		ug/L	0.0454	0.0571	1	EPA SW-846 8270C	05/29/2013 09:10	05/29/2013 16:45	SR
132-64-9	Dibenzofuran	ND		ug/L	2.75	5.71	1	EPA SW-846 8270C	05/29/2013 09:10	05/30/2013 15:22	SR
84-74-2	Di-n-butyl phthalate	ND		ug/L	2.34	5.71	1	EPA SW-846 8270C	05/29/2013 09:10	05/30/2013 15:22	SR
541-73-1	1,3-Dichlorobenzene	ND		ug/L	2.98	5.71	1	EPA SW-846 8270C	05/29/2013 09:10	05/30/2013 15:22	SR
95-50-1	1,2-Dichlorobenzene	ND		ug/L	2.85	5.71	1	EPA SW-846 8270C	05/29/2013 09:10	05/30/2013 15:22	SR
106-46-7	1,4-Dichlorobenzene	ND		ug/L	2.53	5.71	1	EPA SW-846 8270C	05/29/2013 09:10	05/30/2013 15:22	SR
91-94-1	3,3'-Dichlorobenzidine	ND		ug/L	1.45	5.71	1	EPA SW-846 8270C	05/29/2013 09:10	05/30/2013 15:22	SR
120-83-2	2,4-Dichlorophenol	ND		ug/L	2.16	5.71	1	EPA SW-846 8270C	05/29/2013 09:10	05/30/2013 15:22	SR
84-66-2	Diethyl phthalate	ND		ug/L	2.93	5.71	1	EPA SW-846 8270C	05/29/2013 09:10	05/30/2013 15:22	SR
105-67-9	2,4-Dimethylphenol	ND		ug/L	1.83	5.71	1	EPA SW-846 8270C	05/29/2013 09:10	05/30/2013 15:22	SR

Sample Information

Client Sample ID: MW-3_052313 **York Sample ID:** 13E0868-06

York Project (SDG) No.	Client Project ID	Matrix	Collection Date/Time	Date Received
13E0868	170246501	Water	May 23, 2013 12:20 pm	05/24/2013

Semi-Volatiles, 8270 List - low level

Log-in Notes:

Sample Notes:

Sample Prepared by Method: EPA 3510C

CAS No.	Parameter	Result	Flag	Units	MDL	RL	Dilution	Reference Method	Date/Time Prepared	Date/Time Analyzed	Analyst
131-11-3	Dimethyl phthalate	ND		ug/L	2.18	5.71	1	EPA SW-846 8270C	05/29/2013 09:10	05/30/2013 15:22	SR
534-52-1	4,6-Dinitro-2-methylphenol	ND		ug/L	1.85	11.4	1	EPA SW-846 8270C	05/29/2013 09:10	05/30/2013 15:22	SR
51-28-5	2,4-Dinitrophenol	ND		ug/L	2.57	11.4	1	EPA SW-846 8270C	05/29/2013 09:10	05/30/2013 15:22	SR
606-20-2	2,6-Dinitrotoluene	ND		ug/L	1.84	5.71	1	EPA SW-846 8270C	05/29/2013 09:10	05/30/2013 15:22	SR
121-14-2	2,4-Dinitrotoluene	ND		ug/L	1.84	5.71	1	EPA SW-846 8270C	05/29/2013 09:10	05/30/2013 15:22	SR
117-84-0	Di-n-octyl phthalate	ND		ug/L	1.28	5.71	1	EPA SW-846 8270C	05/29/2013 09:10	05/30/2013 15:22	SR
206-44-0	Fluoranthene	ND		ug/L	0.0249	0.0571	1	EPA SW-846 8270C	05/29/2013 09:10	05/29/2013 16:45	SR
86-73-7	Fluorene	ND		ug/L	0.0120	0.0571	1	EPA SW-846 8270C	05/29/2013 09:10	05/29/2013 16:45	SR
118-74-1	Hexachlorobenzene	ND		ug/L	1.45	5.71	1	EPA SW-846 8270C	05/29/2013 09:10	05/29/2013 16:45	SR
87-68-3	Hexachlorobutadiene	ND		ug/L	3.19	5.71	1	EPA SW-846 8270C	05/29/2013 09:10	05/30/2013 15:22	SR
77-47-4	Hexachlorocyclopentadiene	ND		ug/L	2.89	5.71	1	EPA SW-846 8270C	05/29/2013 09:10	05/30/2013 15:22	SR
67-72-1	Hexachloroethane	ND		ug/L	3.47	5.71	1	EPA SW-846 8270C	05/29/2013 09:10	05/30/2013 15:22	SR
193-39-5	Indeno(1,2,3-cd)pyrene	ND		ug/L	0.0154	0.0571	1	EPA SW-846 8270C	05/29/2013 09:10	05/30/2013 15:22	SR
78-59-1	Isophorone	ND		ug/L	3.06	5.71	1	EPA SW-846 8270C	05/29/2013 09:10	05/30/2013 15:22	SR
91-57-6	2-Methylnaphthalene	ND		ug/L	0.0496	5.71	1	EPA SW-846 8270C	05/29/2013 09:10	05/30/2013 15:22	SR
65794-96-9	3- & 4-Methylphenols	ND		ug/L	1.28	5.71	1	EPA SW-846 8270C	05/29/2013 09:10	05/30/2013 15:22	SR
95-48-7	2-Methylphenol	ND		ug/L	1.33	5.71	1	EPA SW-846 8270C	05/29/2013 09:10	05/30/2013 15:22	SR
91-20-3	Naphthalene	ND		ug/L	0.00891	5.71	1	EPA SW-846 8270C	05/29/2013 09:10	05/29/2013 16:45	SR
100-01-6	4-Nitroaniline	ND		ug/L	3.06	5.71	1	EPA SW-846 8270C	05/29/2013 09:10	05/30/2013 15:22	SR
99-09-2	3-Nitroaniline	ND		ug/L	1.92	5.71	1	EPA SW-846 8270C	05/29/2013 09:10	05/30/2013 15:22	SR
88-74-4	2-Nitroaniline	ND		ug/L	1.92	5.71	1	EPA SW-846 8270C	05/29/2013 09:10	05/30/2013 15:22	SR
98-95-3	Nitrobenzene	ND		ug/L	1.93	5.71	1	EPA SW-846 8270C	05/29/2013 09:10	05/30/2013 15:22	SR
88-75-5	2-Nitrophenol	ND		ug/L	2.70	5.71	1	EPA SW-846 8270C	05/29/2013 09:10	05/30/2013 15:22	SR
100-02-7	4-Nitrophenol	ND		ug/L	1.90	5.71	1	EPA SW-846 8270C	05/29/2013 09:10	05/30/2013 15:22	SR
621-64-7	N-nitroso-di-n-propylamine	ND		ug/L	2.93	5.71	1	EPA SW-846 8270C	05/29/2013 09:10	05/30/2013 15:22	SR
62-75-9	N-Nitrosodimethylamine	ND		ug/L	0.445	5.71	1	EPA SW-846 8270C	05/29/2013 09:10	05/30/2013 15:22	SR
86-30-6	N-Nitrosodiphenylamine	ND		ug/L	5.71	5.71	1	EPA SW-846 8270C	05/29/2013 09:10	05/30/2013 15:22	SR
87-86-5	Pentachlorophenol	ND		ug/L	1.66	5.71	1	EPA SW-846 8270C	05/29/2013 09:10	05/29/2013 16:45	SR
85-01-8	Phenanthrene	ND		ug/L	0.0571	0.0571	1	EPA SW-846 8270C	05/29/2013 09:10	05/29/2013 16:45	SR
108-95-2	Phenol	ND		ug/L	1.26	5.71	1	EPA SW-846 8270C	05/29/2013 09:10	05/30/2013 15:22	SR
129-00-0	Pyrene	ND		ug/L	0.0272	0.0571	1	EPA SW-846 8270C	05/29/2013 09:10	05/29/2013 16:45	SR
110-86-1	Pyridine	ND		ug/L	4.47	5.71	1	EPA SW-846 8270C	05/29/2013 09:10	05/30/2013 15:22	SR

Sample Information

Client Sample ID: MW-3_052313 **York Sample ID:** 13E0868-06

York Project (SDG) No.	Client Project ID	Matrix	Collection Date/Time	Date Received
13E0868	170246501	Water	May 23, 2013 12:20 pm	05/24/2013

Semi-Volatiles, 8270 List - low level

Log-in Notes: **Sample Notes:**

Sample Prepared by Method: EPA 3510C

CAS No.	Parameter	Result	Flag	Units	MDL	RL	Dilution	Reference Method	Date/Time Prepared	Date/Time Analyzed	Analyst
120-82-1	1,2,4-Trichlorobenzene	ND		ug/L	2.82	5.71	1	EPA SW-846 8270C	05/29/2013 09:10	05/30/2013 15:22	SR
88-06-2	2,4,6-Trichlorophenol	ND		ug/L	2.00	5.71	1	EPA SW-846 8270C	05/29/2013 09:10	05/30/2013 15:22	SR
95-95-4	2,4,5-Trichlorophenol	ND		ug/L	2.18	5.71	1	EPA SW-846 8270C	05/29/2013 09:10	05/30/2013 15:22	SR

	Surrogate Recoveries	Result	Acceptance Range
5175-83-7	*Surrogate: 2,4,6-Tribromophenol*	*95.1 %*	*15-110*
321-60-8	*Surrogate: 2-Fluorobiphenyl*	*71.7 %*	*30-130*
367-12-4	*Surrogate: 2-Fluorophenol*	*31.4 %*	*15-110*
4165-60-0	*Surrogate: Nitrobenzene-d5*	*66.3 %*	*30-130*
4165-62-2	*Surrogate: Phenol-d5*	*17.9 %*	*10-110*
1718-51-0	*Surrogate: Terphenyl-d14*	*97.1 %*	*30-130*

Pesticides/PCBs, EPA 8081/8082 List

Log-in Notes: **Sample Notes:**

Sample Prepared by Method: EPA SW846-3510C Low Level

CAS No.	Parameter	Result	Flag	Units	MDL	RL	Dilution	Reference Method	Date/Time Prepared	Date/Time Analyzed	Analyst
8001-35-2	Toxaphene	ND	U	ug/L	0.0541	0.0541	1	EPA SW 846-8081/8082	05/29/2013 06:17	05/31/2013 12:57	JW
72-43-5	Methoxychlor	ND	U	ug/L	0.00541	0.00541	1	EPA SW 846-8081/8082	05/29/2013 06:17	05/31/2013 12:57	JW
1024-57-3	Heptachlor epoxide	ND	U	ug/L	0.00108	0.00108	1	EPA SW 846-8081/8082	05/29/2013 06:17	05/31/2013 12:57	JW
76-44-8	Heptachlor	ND	U	ug/L	0.00108	0.00108	1	EPA SW 846-8081/8082	05/29/2013 06:17	05/31/2013 12:57	JW
58-89-9	gamma-BHC (Lindane)	ND	U	ug/L	0.00108	0.00108	1	EPA SW 846-8081/8082	05/29/2013 06:17	05/31/2013 12:57	JW
53494-70-5	Endrin ketone	ND	U	ug/L	0.00108	0.00108	1	EPA SW 846-8081/8082	05/29/2013 06:17	05/31/2013 12:57	JW
7421-93-4	Endrin aldehyde	ND	U	ug/L	0.00108	0.00108	1	EPA SW 846-8081/8082	05/29/2013 06:17	05/31/2013 12:57	JW
72-20-8	Endrin	ND	U	ug/L	0.00108	0.00108	1	EPA SW 846-8081/8082	05/29/2013 06:17	05/31/2013 12:57	JW
1031-07-8	Endosulfan sulfate	ND	U	ug/L	0.00108	0.00108	1	EPA SW 846-8081/8082	05/29/2013 06:17	05/31/2013 12:57	JW
33213-65-9	Endosulfan II	ND	U	ug/L	0.00108	0.00108	1	EPA SW 846-8081/8082	05/29/2013 06:17	05/31/2013 12:57	JW
959-98-8	Endosulfan I	ND	U	ug/L	0.00108	0.00108	1	EPA SW 846-8081/8082	05/29/2013 06:17	05/31/2013 12:57	JW
60-57-1	Dieldrin	ND	U	ug/L	0.00108	0.00108	1	EPA SW 846-8081/8082	05/29/2013 06:17	05/31/2013 12:57	JW
319-86-8	delta-BHC	ND	U	ug/L	0.00108	0.00108	1	EPA SW 846-8081/8082	05/29/2013 06:17	05/31/2013 12:57	JW
57-74-9	Chlordane, total	ND	U	ug/L	0.00432	0.00432	1	EPA SW 846-8081/8082	05/29/2013 06:17	05/31/2013 12:57	JW
319-85-7	beta-BHC	ND	U	ug/L	0.00108	0.00108	1	EPA SW 846-8081/8082	05/29/2013 06:17	05/31/2013 12:57	JW
319-84-6	alpha-BHC	ND	U	ug/L	0.00108	0.00108	1	EPA SW 846-8081/8082	05/29/2013 06:17	05/31/2013 12:57	JW
309-00-2	Aldrin	ND	U	ug/L	0.00108	0.00108	1	EPA SW 846-8081/8082	05/29/2013 06:17	05/31/2013 12:57	JW
50-29-3	4,4'-DDT	ND	U	ug/L	0.00108	0.00108	1	EPA SW 846-8081/8082	05/29/2013 06:17	05/31/2013 12:57	JW
72-55-9	4,4'-DDE	ND	U	ug/L	0.00108	0.00108	1	EPA SW 846-8081/8082	05/29/2013 06:17	05/31/2013 12:57	JW
72-54-8	4,4'-DDD	ND	U	ug/L	0.00108	0.00108	1	EPA SW 846-8081/8082	05/29/2013 06:17	05/31/2013 12:57	JW

Sample Information

Client Sample ID: MW-3_052313 **York Sample ID:** 13E0868-06

York Project (SDG) No.	Client Project ID	Matrix	Collection Date/Time	Date Received
13E0868	170246501	Water	May 23, 2013 12:20 pm	05/24/2013

Pesticides/PCBs, EPA 8081/8082 List

Log-in Notes: **Sample Notes:**

Sample Prepared by Method: EPA SW846-3510C Low Level

CAS No.	Parameter	Result	Flag	Units	MDL	RL	Dilution	Reference Method	Date/Time Prepared	Date/Time Analyzed	Analyst
11096-82-5	Aroclor 1260	ND	U	ug/L	0.0541	0.0541	1	EPA SW 846-8081/8082	05/29/2013 06:17	05/30/2013 18:32	JW
11097-69-1	Aroclor 1254	ND	U	ug/L	0.0541	0.0541	1	EPA SW 846-8081/8082	05/29/2013 06:17	05/30/2013 18:32	JW
12672-29-6	Aroclor 1248	ND	U	ug/L	0.0541	0.0541	1	EPA SW 846-8081/8082	05/29/2013 06:17	05/30/2013 18:32	JW
53469-21-9	Aroclor 1242	ND	U	ug/L	0.0541	0.0541	1	EPA SW 846-8081/8082	05/29/2013 06:17	05/30/2013 18:32	JW
11141-16-5	Aroclor 1232	ND	U	ug/L	0.0541	0.0541	1	EPA SW 846-8081/8082	05/29/2013 06:17	05/30/2013 18:32	JW
11104-28-2	Aroclor 1221	ND	U	ug/L	0.0541	0.0541	1	EPA SW 846-8081/8082	05/29/2013 06:17	05/30/2013 18:32	JW
12674-11-2	Aroclor 1016	ND	U	ug/L	0.0541	0.0541	1	EPA SW 846-8081/8082	05/29/2013 06:17	05/30/2013 18:32	JW
1336-36-3	Total PCBs	ND	U	ug/L	0.0541	0.0541	1	EPA SW 846-8081/8082	05/29/2013 06:17	05/30/2013 18:32	JW

	Surrogate Recoveries	Result	Acceptance Range
877-09-8	*Surrogate: Tetrachloro-m-xylene*	*33.3 %*	*30-150*
2051-24-3	*Surrogate: Decachlorobiphenyl*	*38.0 %*	*30-150*

Metals, Target Analyte

Log-in Notes: **Sample Notes:**

Sample Prepared by Method: EPA 3010A

CAS No.	Parameter	Result	Flag	Units	MDL	RL	Dilution	Reference Method	Date/Time Prepared	Date/Time Analyzed	Analyst
7429-90-5	Aluminum	ND	U	ug/L	10	10	1	EPA SW846-6010B/EPA 200.7	05/30/2013 08:02	05/30/2013 11:49	MW
7440-36-0	Antimony	ND	U	ug/L	3	5	1	EPA SW846-6010B/EPA 200.7	05/30/2013 08:02	05/30/2013 11:49	MW
7440-38-2	Arsenic	ND	U	ug/L	4	4	1	EPA SW846-6010B/EPA 200.7	05/30/2013 08:02	05/30/2013 11:49	MW
7440-39-3	Barium	**255**		ug/L	2	10	1	EPA SW846-6010B/EPA 200.7	05/30/2013 08:02	05/30/2013 11:49	MW
7440-41-7	Beryllium	ND	U	ug/L	1	1	1	EPA SW846-6010B/EPA 200.7	05/30/2013 08:02	05/30/2013 11:49	MW
7440-43-9	Cadmium	ND	U	ug/L	2	3	1	EPA SW846-6010B/EPA 200.7	05/30/2013 08:02	05/30/2013 11:49	MW
7440-70-2	Calcium	**111000**		ug/L	19	50	1	EPA SW846-6010B/EPA 200.7	05/30/2013 08:02	05/30/2013 11:49	MW
7440-47-3	Chromium	ND	U	ug/L	2	5	1	EPA SW846-6010B/EPA 200.7	05/30/2013 08:02	05/30/2013 11:49	MW
7440-48-4	Cobalt	ND	U	ug/L	2	5	1	EPA SW846-6010B/EPA 200.7	05/30/2013 08:02	05/30/2013 11:49	MW
7440-50-8	Copper	**12**		ug/L	2	5	1	EPA SW846-6010B/EPA 200.7	05/30/2013 08:02	05/30/2013 11:49	MW
7439-89-6	Iron	**52**		ug/L	10	20	1	EPA SW846-6010B/EPA 200.7	05/30/2013 08:02	05/30/2013 11:49	MW
7439-92-1	Lead	**4**		ug/L	2	3	1	EPA SW846-6010B/EPA 200.7	05/30/2013 08:02	05/30/2013 11:49	MW
7439-95-4	Magnesium	**17000**		ug/L	10	50	1	EPA SW846-6010B/EPA 200.7	05/30/2013 08:02	05/30/2013 11:49	MW
7439-96-5	Manganese	**293**		ug/L	2	5	1	EPA SW846-6010B/EPA 200.7	05/30/2013 08:02	05/30/2013 11:49	MW
7440-02-0	Nickel	**7**		ug/L	1	5	1	EPA SW846-6010B/EPA 200.7	05/30/2013 08:02	05/30/2013 11:49	MW
7440-09-7	Potassium	**11000**		ug/L	26	50	1	EPA SW846-6010B/EPA 200.7	05/30/2013 08:02	05/30/2013 11:49	MW
7782-49-2	Selenium	ND	U	ug/L	7	10	1	EPA SW846-6010B/EPA 200.7	05/30/2013 08:02	05/30/2013 11:49	MW
7440-22-4	Silver	ND	U	ug/L	2	5	1	EPA SW846-6010B/EPA 200.7	05/30/2013 08:02	05/30/2013 11:49	MW
7440-23-5	Sodium	**124000**		ug/L	61	100	1	EPA SW846-6010B/EPA 200.7	05/30/2013 08:02	05/30/2013 11:49	MW

Sample Information

Client Sample ID: MW-3_052313 **York Sample ID:** 13E0868-06

York Project (SDG) No.	Client Project ID	Matrix	Collection Date/Time	Date Received
13E0868	170246501	Water	May 23, 2013 12:20 pm	05/24/2013

Metals, Target Analyte

Log-in Notes: **Sample Notes:**

Sample Prepared by Method: EPA 3010A

CAS No.	Parameter	Result	Flag	Units	MDL	RL	Dilution	Reference Method	Date/Time Prepared	Date/Time Analyzed	Analyst
7440-28-0	Thallium	ND	U	ug/L	3	10	1	EPA SW846-6010B/EPA 200.7	05/30/2013 08:02	05/30/2013 11:49	MW
7440-62-2	Vanadium	ND	U	ug/L	2	10	1	EPA SW846-6010B/EPA 200.7	05/30/2013 08:02	05/30/2013 11:49	MW
7440-66-6	Zinc	**50**		ug/L	2	20	1	EPA SW846-6010B/EPA 200.7	05/30/2013 08:02	05/30/2013 11:49	MW

Mercury by 7470/7471

Log-in Notes: **Sample Notes:**

Sample Prepared by Method: EPA SW846-7470

CAS No.	Parameter	Result	Flag	Units	MDL	RL	Dilution	Reference Method	Date/Time Prepared	Date/Time Analyzed	Analyst
7439-97-6	Mercury	ND	U	ug/L	0.2	0.2	1	EPA SW846-7470	05/29/2013 13:49	05/30/2013 11:28	AA

Sample Information

Client Sample ID: MW-10_052313 **York Sample ID:** 13E0868-07

York Project (SDG) No.	Client Project ID	Matrix	Collection Date/Time	Date Received
13E0868	170246501	Water	May 23, 2013 4:20 pm	05/24/2013

Volatile Organics, 8260 List

Log-in Notes: **Sample Notes:**

Sample Prepared by Method: EPA 5030B

CAS No.	Parameter	Result	Flag	Units	MDL	RL	Dilution	Reference Method	Date/Time Prepared	Date/Time Analyzed	Analyst
630-20-6	1,1,1,2-Tetrachloroethane	ND	U	ug/L	2.5	5.0	1	EPA SW846-8260B	05/28/2013 12:55	05/29/2013 03:57	SS
71-55-6	1,1,1-Trichloroethane	ND	U	ug/L	2.5	5.0	1	EPA SW846-8260B	05/28/2013 12:55	05/29/2013 03:57	SS
79-34-5	1,1,2,2-Tetrachloroethane	ND	U	ug/L	2.5	5.0	1	EPA SW846-8260B	05/28/2013 12:55	05/29/2013 03:57	SS
76-13-1	,1,2-Trichloro-1,2,2-trifluoroethane (Freon 113	ND	U	ug/L	2.5	5.0	1	EPA SW846-8260B	05/28/2013 12:55	05/29/2013 03:57	SS
79-00-5	1,1,2-Trichloroethane	ND	U	ug/L	2.5	5.0	1	EPA SW846-8260B	05/28/2013 12:55	05/29/2013 03:57	SS
75-34-3	1,1-Dichloroethane	ND	U	ug/L	2.5	5.0	1	EPA SW846-8260B	05/28/2013 12:55	05/29/2013 03:57	SS
75-35-4	1,1-Dichloroethylene	ND	U	ug/L	2.5	5.0	1	EPA SW846-8260B	05/28/2013 12:55	05/29/2013 03:57	SS
563-58-6	1,1-Dichloropropylene	ND	U	ug/L	2.5	5.0	1	EPA SW846-8260B	05/28/2013 12:55	05/29/2013 03:57	SS
87-61-6	1,2,3-Trichlorobenzene	ND	U	ug/L	2.5	5.0	1	EPA SW846-8260B	05/28/2013 12:55	05/29/2013 03:57	SS
96-18-4	1,2,3-Trichloropropane	ND	U	ug/L	2.5	5.0	1	EPA SW846-8260B	05/28/2013 12:55	05/29/2013 03:57	SS
120-82-1	1,2,4-Trichlorobenzene	ND	U	ug/L	2.5	5.0	1	EPA SW846-8260B	05/28/2013 12:55	05/29/2013 03:57	SS
95-63-6	1,2,4-Trimethylbenzene	ND	U	ug/L	2.5	5.0	1	EPA SW846-8260B	05/28/2013 12:55	05/29/2013 03:57	SS
96-12-8	1,2-Dibromo-3-chloropropane	ND	U	ug/L	2.5	5.0	1	EPA SW846-8260B	05/28/2013 12:55	05/29/2013 03:57	SS
106-93-4	1,2-Dibromoethane	ND	U	ug/L	2.5	5.0	1	EPA SW846-8260B	05/28/2013 12:55	05/29/2013 03:57	SS
95-50-1	1,2-Dichlorobenzene	ND	U	ug/L	2.5	5.0	1	EPA SW846-8260B	05/28/2013 12:55	05/29/2013 03:57	SS
107-06-2	1,2-Dichloroethane	ND	U	ug/L	2.5	5.0	1	EPA SW846-8260B	05/28/2013 12:55	05/29/2013 03:57	SS

Sample Information

Client Sample ID: MW-10_052313 **York Sample ID:** 13E0868-07

York Project (SDG) No.	Client Project ID	Matrix	Collection Date/Time	Date Received
13E0868	170246501	Water	May 23, 2013 4:20 pm	05/24/2013

Volatile Organics, 8260 List

Log-in Notes:

Sample Notes:

Sample Prepared by Method: EPA 5030B

CAS No.	Parameter	Result	Flag	Units	MDL	RL	Dilution	Reference Method	Date/Time Prepared	Date/Time Analyzed	Analyst
78-87-5	1,2-Dichloropropane	ND	U	ug/L	2.5	5.0	1	EPA SW846-8260B	05/28/2013 12:55	05/29/2013 03:57	SS
108-67-8	1,3,5-Trimethylbenzene	ND	U	ug/L	2.5	5.0	1	EPA SW846-8260B	05/28/2013 12:55	05/29/2013 03:57	SS
541-73-1	1,3-Dichlorobenzene	ND	U	ug/L	2.5	5.0	1	EPA SW846-8260B	05/28/2013 12:55	05/29/2013 03:57	SS
142-28-9	1,3-Dichloropropane	ND	U	ug/L	2.5	5.0	1	EPA SW846-8260B	05/28/2013 12:55	05/29/2013 03:57	SS
106-46-7	1,4-Dichlorobenzene	ND	U	ug/L	2.5	5.0	1	EPA SW846-8260B	05/28/2013 12:55	05/29/2013 03:57	SS
594-20-7	2,2-Dichloropropane	ND	U	ug/L	2.5	5.0	1	EPA SW846-8260B	05/28/2013 12:55	05/29/2013 03:57	SS
78-93-3	2-Butanone	ND	U	ug/L	2.5	5.0	1	EPA SW846-8260B	05/28/2013 12:55	05/29/2013 03:57	SS
95-49-8	2-Chlorotoluene	ND	U	ug/L	2.5	5.0	1	EPA SW846-8260B	05/28/2013 12:55	05/29/2013 03:57	SS
106-43-4	4-Chlorotoluene	ND	U	ug/L	2.5	5.0	1	EPA SW846-8260B	05/28/2013 12:55	05/29/2013 03:57	SS
67-64-1	Acetone	ND	U	ug/L	2.5	5.0	1	EPA SW846-8260B	05/28/2013 12:55	05/29/2013 03:57	SS
71-43-2	Benzene	ND	U	ug/L	2.5	5.0	1	EPA SW846-8260B	05/28/2013 12:55	05/29/2013 03:57	SS
108-86-1	Bromobenzene	ND	U	ug/L	2.5	5.0	1	EPA SW846-8260B	05/28/2013 12:55	05/29/2013 03:57	SS
74-97-5	Bromochloromethane	ND	U	ug/L	2.5	5.0	1	EPA SW846-8260B	05/28/2013 12:55	05/29/2013 03:57	SS
75-27-4	Bromodichloromethane	ND	U	ug/L	2.5	5.0	1	EPA SW846-8260B	05/28/2013 12:55	05/29/2013 03:57	SS
75-25-2	Bromoform	ND	U	ug/L	2.5	5.0	1	EPA SW846-8260B	05/28/2013 12:55	05/29/2013 03:57	SS
74-83-9	Bromomethane	ND	U	ug/L	2.5	5.0	1	EPA SW846-8260B	05/28/2013 12:55	05/29/2013 03:57	SS
56-23-5	Carbon tetrachloride	ND	U	ug/L	2.5	5.0	1	EPA SW846-8260B	05/28/2013 12:55	05/29/2013 03:57	SS
108-90-7	Chlorobenzene	ND	U	ug/L	2.5	5.0	1	EPA SW846-8260B	05/28/2013 12:55	05/29/2013 03:57	SS
75-00-3	Chloroethane	ND	U	ug/L	2.5	5.0	1	EPA SW846-8260B	05/28/2013 12:55	05/29/2013 03:57	SS
67-66-3	Chloroform	ND	U	ug/L	2.5	5.0	1	EPA SW846-8260B	05/28/2013 12:55	05/29/2013 03:57	SS
74-87-3	Chloromethane	ND	U	ug/L	2.5	5.0	1	EPA SW846-8260B	05/28/2013 12:55	05/29/2013 03:57	SS
156-59-2	cis-1,2-Dichloroethylene	ND	U	ug/L	2.5	5.0	1	EPA SW846-8260B	05/28/2013 12:55	05/29/2013 03:57	SS
10061-01-5	cis-1,3-Dichloropropylene	ND	U	ug/L	2.5	5.0	1	EPA SW846-8260B	05/28/2013 12:55	05/29/2013 03:57	SS
124-48-1	Dibromochloromethane	ND	U	ug/L	2.5	5.0	1	EPA SW846-8260B	05/28/2013 12:55	05/29/2013 03:57	SS
74-95-3	Dibromomethane	ND	U	ug/L	2.5	5.0	1	EPA SW846-8260B	05/28/2013 12:55	05/29/2013 03:57	SS
75-71-8	Dichlorodifluoromethane	ND	U	ug/L	2.5	5.0	1	EPA SW846-8260B	05/28/2013 12:55	05/29/2013 03:57	SS
100-41-4	Ethyl Benzene	ND	U	ug/L	2.5	5.0	1	EPA SW846-8260B	05/28/2013 12:55	05/29/2013 03:57	SS
87-68-3	Hexachlorobutadiene	ND	U	ug/L	2.5	5.0	1	EPA SW846-8260B	05/28/2013 12:55	05/29/2013 03:57	SS
98-82-8	Isopropylbenzene	ND	U	ug/L	2.5	5.0	1	EPA SW846-8260B	05/28/2013 12:55	05/29/2013 03:57	SS
1634-04-4	Methyl tert-butyl ether (MTBE)	ND	U	ug/L	2.5	5.0	1	EPA SW846-8260B	05/28/2013 12:55	05/29/2013 03:57	SS
75-09-2	Methylene chloride	**5.9**		ug/L	2.5	5.0	1	EPA SW846-8260B	05/28/2013 12:55	05/29/2013 03:57	SS
91-20-3	Naphthalene	ND	U	ug/L	2.5	5.0	1	EPA SW846-8260B	05/28/2013 12:55	05/29/2013 03:57	SS

Sample Information

Client Sample ID: MW-10_052313 **York Sample ID:** 13E0868-07

York Project (SDG) No.	Client Project ID	Matrix	Collection Date/Time	Date Received
13E0868	170246501	Water	May 23, 2013 4:20 pm	05/24/2013

Volatile Organics, 8260 List

Log-in Notes: **Sample Notes:**

Sample Prepared by Method: EPA 5030B

CAS No.	Parameter	Result	Flag	Units	MDL	RL	Dilution	Reference Method	Date/Time Prepared	Date/Time Analyzed	Analyst
104-51-8	n-Butylbenzene	ND	U	ug/L	2.5	5.0	1	EPA SW846-8260B	05/28/2013 12:55	05/29/2013 03:57	SS
103-65-1	n-Propylbenzene	ND	U	ug/L	2.5	5.0	1	EPA SW846-8260B	05/28/2013 12:55	05/29/2013 03:57	SS
95-47-6	o-Xylene	ND	U	ug/L	2.5	5.0	1	EPA SW846-8260B	05/28/2013 12:55	05/29/2013 03:57	SS
179601-23-1	p- & m- Xylenes	ND	U	ug/L	5.0	10	1	EPA SW846-8260B	05/28/2013 12:55	05/29/2013 03:57	SS
99-87-6	p-Isopropyltoluene	ND	U	ug/L	2.5	5.0	1	EPA SW846-8260B	05/28/2013 12:55	05/29/2013 03:57	SS
135-98-8	sec-Butylbenzene	ND	U	ug/L	2.5	5.0	1	EPA SW846-8260B	05/28/2013 12:55	05/29/2013 03:57	SS
100-42-5	Styrene	ND	U	ug/L	2.5	5.0	1	EPA SW846-8260B	05/28/2013 12:55	05/29/2013 03:57	SS
98-06-6	tert-Butylbenzene	ND	U	ug/L	2.5	5.0	1	EPA SW846-8260B	05/28/2013 12:55	05/29/2013 03:57	SS
127-18-4	Tetrachloroethylene	ND	U	ug/L	2.5	5.0	1	EPA SW846-8260B	05/28/2013 12:55	05/29/2013 03:57	SS
108-88-3	Toluene	ND	U	ug/L	2.5	5.0	1	EPA SW846-8260B	05/28/2013 12:55	05/29/2013 03:57	SS
156-60-5	trans-1,2-Dichloroethylene	ND	U	ug/L	2.5	5.0	1	EPA SW846-8260B	05/28/2013 12:55	05/29/2013 03:57	SS
10061-02-6	trans-1,3-Dichloropropylene	ND	U	ug/L	2.5	5.0	1	EPA SW846-8260B	05/28/2013 12:55	05/29/2013 03:57	SS
79-01-6	Trichloroethylene	ND	U	ug/L	2.5	5.0	1	EPA SW846-8260B	05/28/2013 12:55	05/29/2013 03:57	SS
75-69-4	Trichlorofluoromethane	ND	U	ug/L	2.5	5.0	1	EPA SW846-8260B	05/28/2013 12:55	05/29/2013 03:57	SS
75-01-4	Vinyl Chloride	ND	U	ug/L	2.5	5.0	1	EPA SW846-8260B	05/28/2013 12:55	05/29/2013 03:57	SS
1330-20-7	Xylenes, Total	ND	U	ug/L	7.5	15	1	EPA SW846-8260B	05/28/2013 12:55	05/29/2013 03:57	SS
108-05-4	Vinyl acetate	ND	U	ug/L	2.5	5.0	1	EPA SW846-8260B	05/28/2013 12:55	05/29/2013 03:57	SS

	Surrogate Recoveries	Result	Acceptance Range
17060-07-0	*Surrogate: 1,2-Dichloroethane-d4*	*107 %*	*72.6-129*
460-00-4	*Surrogate: p-Bromofluorobenzene*	*98.5 %*	*63.5-145*
2037-26-5	*Surrogate: Toluene-d8*	*102 %*	*81.2-127*

Semi-Volatiles, 8270 List - low level

Log-in Notes: **Sample Notes:**

Sample Prepared by Method: EPA 3510C

CAS No.	Parameter	Result	Flag	Units	MDL	RL	Dilution	Reference Method	Date/Time Prepared	Date/Time Analyzed	Analyst
83-32-9	Acenaphthene	ND		ug/L	0.0205	0.0667	1	EPA SW-846 8270C	05/29/2013 09:10	05/29/2013 17:14	SR
208-96-8	Acenaphthylene	ND		ug/L	0.0348	0.0667	1	EPA SW-846 8270C	05/29/2013 09:10	05/29/2013 17:14	SR
62-53-3	Aniline	ND		ug/L	2.00	6.67	1	EPA SW-846 8270C	05/29/2013 09:10	05/30/2013 15:53	SR
120-12-7	Anthracene	ND		ug/L	0.0227	0.0667	1	EPA SW-846 8270C	05/29/2013 09:10	05/29/2013 17:14	SR
56-55-3	Benzo(a)anthracene	ND		ug/L	0.0147	0.0667	1	EPA SW-846 8270C	05/29/2013 09:10	05/29/2013 17:14	SR
50-32-8	Benzo(a)pyrene	ND		ug/L	0.0200	0.0667	1	EPA SW-846 8270C	05/29/2013 09:10	05/29/2013 17:14	SR
205-99-2	Benzo(b)fluoranthene	ND		ug/L	0.0361	0.0667	1	EPA SW-846 8270C	05/29/2013 09:10	05/29/2013 17:14	SR
100-51-6	Benzyl alcohol	ND		ug/L	1.93	6.67	1	EPA SW-846 8270C	05/29/2013 09:10	05/30/2013 15:53	SR
191-24-2	Benzo(g,h,i)perylene	ND		ug/L	0.0147	0.0667	1	EPA SW-846 8270C	05/29/2013 09:10	05/29/2013 17:14	SR

Sample Information

Client Sample ID: MW-10_052313 **York Sample ID:** 13E0868-07

York Project (SDG) No.	Client Project ID	Matrix	Collection Date/Time	Date Received
13E0868	170246501	Water	May 23, 2013 4:20 pm	05/24/2013

Semi-Volatiles, 8270 List - low level

Log-in Notes:

Sample Notes:

Sample Prepared by Method: EPA 3510C

CAS No.	Parameter	Result	Flag	Units	MDL	RL	Dilution	Reference Method	Date/Time Prepared	Date/Time Analyzed	Analyst
207-08-9	Benzo(k)fluoranthene	ND		ug/L	0.0247	0.0667	1	EPA SW-846 8270C	05/29/2013 09:10	05/29/2013 17:14	SR
85-68-7	Benzyl butyl phthalate	ND		ug/L	1.14	6.67	1	EPA SW-846 8270C	05/29/2013 09:10	05/30/2013 15:53	SR
101-55-3	4-Bromophenyl phenyl ether	ND		ug/L	1.77	6.67	1	EPA SW-846 8270C	05/29/2013 09:10	05/30/2013 15:53	SR
59-50-7	4-Chloro-3-methylphenol	ND		ug/L	2.52	6.67	1	EPA SW-846 8270C	05/29/2013 09:10	05/30/2013 15:53	SR
106-47-8	4-Chloroaniline	ND		ug/L	3.97	6.67	1	EPA SW-846 8270C	05/29/2013 09:10	05/30/2013 15:53	SR
111-91-1	Bis(2-chloroethoxy)methane	ND		ug/L	2.36	6.67	1	EPA SW-846 8270C	05/29/2013 09:10	05/30/2013 15:53	SR
111-44-4	Bis(2-chloroethyl)ether	ND		ug/L	2.00	6.67	1	EPA SW-846 8270C	05/29/2013 09:10	05/30/2013 15:53	SR
108-60-1	Bis(2-chloroisopropyl)ether	ND		ug/L	3.99	6.67	1	EPA SW-846 8270C	05/29/2013 09:10	05/30/2013 15:53	SR
117-81-7	Bis(2-ethylhexyl)phthalate	ND		ug/L	0.628	6.67	1	EPA SW-846 8270C	05/29/2013 09:10	05/30/2013 15:53	SR
91-58-7	2-Chloronaphthalene	ND		ug/L	2.93	6.67	1	EPA SW-846 8270C	05/29/2013 09:10	05/30/2013 15:53	SR
95-57-8	2-Chlorophenol	ND		ug/L	2.39	6.67	1	EPA SW-846 8270C	05/29/2013 09:10	05/30/2013 15:53	SR
7005-72-3	4-Chlorophenyl phenyl ether	ND		ug/L	3.27	6.67	1	EPA SW-846 8270C	05/29/2013 09:10	05/30/2013 15:53	SR
218-01-9	Chrysene	ND		ug/L	0.0155	0.0667	1	EPA SW-846 8270C	05/29/2013 09:10	05/29/2013 17:14	SR
53-70-3	Dibenzo(a,h)anthracene	ND		ug/L	0.0529	0.0667	1	EPA SW-846 8270C	05/29/2013 09:10	05/29/2013 17:14	SR
132-64-9	Dibenzofuran	ND		ug/L	3.21	6.67	1	EPA SW-846 8270C	05/29/2013 09:10	05/30/2013 15:53	SR
84-74-2	Di-n-butyl phthalate	ND		ug/L	2.73	6.67	1	EPA SW-846 8270C	05/29/2013 09:10	05/30/2013 15:53	SR
541-73-1	1,3-Dichlorobenzene	ND		ug/L	3.48	6.67	1	EPA SW-846 8270C	05/29/2013 09:10	05/30/2013 15:53	SR
95-50-1	1,2-Dichlorobenzene	ND		ug/L	3.32	6.67	1	EPA SW-846 8270C	05/29/2013 09:10	05/30/2013 15:53	SR
106-46-7	1,4-Dichlorobenzene	ND		ug/L	2.95	6.67	1	EPA SW-846 8270C	05/29/2013 09:10	05/30/2013 15:53	SR
91-94-1	3,3'-Dichlorobenzidine	ND		ug/L	1.69	6.67	1	EPA SW-846 8270C	05/29/2013 09:10	05/30/2013 15:53	SR
120-83-2	2,4-Dichlorophenol	ND		ug/L	2.52	6.67	1	EPA SW-846 8270C	05/29/2013 09:10	05/30/2013 15:53	SR
84-66-2	Diethyl phthalate	ND		ug/L	3.41	6.67	1	EPA SW-846 8270C	05/29/2013 09:10	05/30/2013 15:53	SR
105-67-9	2,4-Dimethylphenol	ND		ug/L	2.13	6.67	1	EPA SW-846 8270C	05/29/2013 09:10	05/30/2013 15:53	SR
131-11-3	Dimethyl phthalate	ND		ug/L	2.55	6.67	1	EPA SW-846 8270C	05/29/2013 09:10	05/30/2013 15:53	SR
534-52-1	4,6-Dinitro-2-methylphenol	ND		ug/L	2.16	13.3	1	EPA SW-846 8270C	05/29/2013 09:10	05/30/2013 15:53	SR
51-28-5	2,4-Dinitrophenol	ND		ug/L	3.00	13.3	1	EPA SW-846 8270C	05/29/2013 09:10	05/30/2013 15:53	SR
606-20-2	2,6-Dinitrotoluene	ND		ug/L	2.15	6.67	1	EPA SW-846 8270C	05/29/2013 09:10	05/30/2013 15:53	SR
121-14-2	2,4-Dinitrotoluene	ND		ug/L	2.15	6.67	1	EPA SW-846 8270C	05/29/2013 09:10	05/30/2013 15:53	SR
117-84-0	Di-n-octyl phthalate	ND		ug/L	1.49	6.67	1	EPA SW-846 8270C	05/29/2013 09:10	05/30/2013 15:53	SR
206-44-0	Fluoranthene	ND		ug/L	0.0291	0.0667	1	EPA SW-846 8270C	05/29/2013 09:10	05/29/2013 17:14	SR
86-73-7	Fluorene	ND		ug/L	0.0140	0.0667	1	EPA SW-846 8270C	05/29/2013 09:10	05/29/2013 17:14	SR
118-74-1	Hexachlorobenzene	ND		ug/L	1.69	6.67	1	EPA SW-846 8270C	05/29/2013 09:10	05/29/2013 17:14	SR

Sample Information

Client Sample ID: MW-10_052313 **York Sample ID:** 13E0868-07

York Project (SDG) No.	Client Project ID	Matrix	Collection Date/Time	Date Received
13E0868	170246501	Water	May 23, 2013 4:20 pm	05/24/2013

Semi-Volatiles, 8270 List - low level

Log-in Notes:

Sample Notes:

Sample Prepared by Method: EPA 3510C

CAS No.	Parameter	Result	Flag	Units	MDL	RL	Dilution	Reference Method	Date/Time Prepared	Date/Time Analyzed	Analyst
87-68-3	Hexachlorobutadiene	ND		ug/L	3.72	6.67	1	EPA SW-846 8270C	05/29/2013 09:10	05/30/2013 15:53	SR
77-47-4	Hexachlorocyclopentadiene	ND		ug/L	3.37	6.67	1	EPA SW-846 8270C	05/29/2013 09:10	05/30/2013 15:53	SR
67-72-1	Hexachloroethane	ND		ug/L	4.05	6.67	1	EPA SW-846 8270C	05/29/2013 09:10	05/30/2013 15:53	SR
193-39-5	Indeno(1,2,3-cd)pyrene	ND		ug/L	0.0180	0.0667	1	EPA SW-846 8270C	05/29/2013 09:10	05/29/2013 17:14	SR
78-59-1	Isophorone	ND		ug/L	3.57	6.67	1	EPA SW-846 8270C	05/29/2013 09:10	05/30/2013 15:53	SR
91-57-6	2-Methylnaphthalene	ND		ug/L	0.0579	6.67	1	EPA SW-846 8270C	05/29/2013 09:10	05/30/2013 15:53	SR
65794-96-9	3- & 4-Methylphenols	ND		ug/L	1.49	6.67	1	EPA SW-846 8270C	05/29/2013 09:10	05/30/2013 15:53	SR
95-48-7	2-Methylphenol	ND		ug/L	1.55	6.67	1	EPA SW-846 8270C	05/29/2013 09:10	05/30/2013 15:53	SR
91-20-3	Naphthalene	ND		ug/L	0.0104	6.67	1	EPA SW-846 8270C	05/29/2013 09:10	05/29/2013 17:14	SR
100-01-6	4-Nitroaniline	ND		ug/L	3.57	6.67	1	EPA SW-846 8270C	05/29/2013 09:10	05/30/2013 15:53	SR
99-09-2	3-Nitroaniline	ND		ug/L	2.24	6.67	1	EPA SW-846 8270C	05/29/2013 09:10	05/30/2013 15:53	SR
88-74-4	2-Nitroaniline	ND		ug/L	2.24	6.67	1	EPA SW-846 8270C	05/29/2013 09:10	05/30/2013 15:53	SR
98-95-3	Nitrobenzene	ND		ug/L	2.25	6.67	1	EPA SW-846 8270C	05/29/2013 09:10	05/30/2013 15:53	SR
88-75-5	2-Nitrophenol	ND		ug/L	3.15	6.67	1	EPA SW-846 8270C	05/29/2013 09:10	05/30/2013 15:53	SR
100-02-7	4-Nitrophenol	ND		ug/L	2.21	6.67	1	EPA SW-846 8270C	05/29/2013 09:10	05/30/2013 15:53	SR
621-64-7	N-nitroso-di-n-propylamine	ND		ug/L	3.41	6.67	1	EPA SW-846 8270C	05/29/2013 09:10	05/30/2013 15:53	SR
62-75-9	N-Nitrosodimethylamine	ND		ug/L	0.519	6.67	1	EPA SW-846 8270C	05/29/2013 09:10	05/30/2013 15:53	SR
86-30-6	N-Nitrosodiphenylamine	ND		ug/L	6.67	6.67	1	EPA SW-846 8270C	05/29/2013 09:10	05/30/2013 15:53	SR
87-86-5	Pentachlorophenol	ND		ug/L	1.93	6.67	1	EPA SW-846 8270C	05/29/2013 09:10	05/29/2013 17:14	SR
85-01-8	Phenanthrene	ND		ug/L	0.0667	0.0667	1	EPA SW-846 8270C	05/29/2013 09:10	05/29/2013 17:14	SR
108-95-2	Phenol	ND		ug/L	1.47	6.67	1	EPA SW-846 8270C	05/29/2013 09:10	05/30/2013 15:53	SR
129-00-0	Pyrene	ND		ug/L	0.0317	0.0667	1	EPA SW-846 8270C	05/29/2013 09:10	05/29/2013 17:14	SR
110-86-1	Pyridine	ND		ug/L	5.21	6.67	1	EPA SW-846 8270C	05/29/2013 09:10	05/30/2013 15:53	SR
120-82-1	1,2,4-Trichlorobenzene	ND		ug/L	3.29	6.67	1	EPA SW-846 8270C	05/29/2013 09:10	05/30/2013 15:53	SR
88-06-2	2,4,6-Trichlorophenol	ND		ug/L	2.33	6.67	1	EPA SW-846 8270C	05/29/2013 09:10	05/30/2013 15:53	SR
95-95-4	2,4,5-Trichlorophenol	ND		ug/L	2.55	6.67	1	EPA SW-846 8270C	05/29/2013 09:10	05/30/2013 15:53	SR

	Surrogate Recoveries	Result	Acceptance Range
5175-83-7	*Surrogate: 2,4,6-Tribromophenol*	*79.8 %*	*15-110*
321-60-8	*Surrogate: 2-Fluorobiphenyl*	*68.1 %*	*30-130*
367-12-4	*Surrogate: 2-Fluorophenol*	*29.6 %*	*15-110*
4165-60-0	*Surrogate: Nitrobenzene-d5*	*61.9 %*	*30-130*
4165-62-2	*Surrogate: Phenol-d5*	*17.1 %*	*10-110*
1718-51-0	*Surrogate: Terphenyl-d14*	*85.8 %*	*30-130*

Sample Information

Client Sample ID: MW-10_052313 **York Sample ID:** 13E0868-07

York Project (SDG) No.	Client Project ID	Matrix	Collection Date/Time	Date Received
13E0868	170246501	Water	May 23, 2013 4:20 pm	05/24/2013

Pesticides/PCBs, EPA 8081/8082 List

Log-in Notes:

Sample Notes:

Sample Prepared by Method: EPA SW846-3510C Low Level

CAS No.	Parameter	Result	Flag	Units	MDL	RL	Dilution	Reference Method	Date/Time Prepared	Date/Time Analyzed	Analyst
8001-35-2	Toxaphene	ND	U	ug/L	0.0556	0.0556	1	EPA SW 846-8081/8082	05/29/2013 06:17	05/31/2013 13:12	JW
72-43-5	Methoxychlor	ND	U	ug/L	0.00556	0.00556	1	EPA SW 846-8081/8082	05/29/2013 06:17	05/31/2013 13:12	JW
1024-57-3	Heptachlor epoxide	ND	U	ug/L	0.00111	0.00111	1	EPA SW 846-8081/8082	05/29/2013 06:17	05/31/2013 13:12	JW
76-44-8	Heptachlor	ND	U	ug/L	0.00111	0.00111	1	EPA SW 846-8081/8082	05/29/2013 06:17	05/31/2013 13:12	JW
58-89-9	gamma-BHC (Lindane)	ND	U	ug/L	0.00111	0.00111	1	EPA SW 846-8081/8082	05/29/2013 06:17	05/31/2013 13:12	JW
53494-70-5	Endrin ketone	ND	U	ug/L	0.00111	0.00111	1	EPA SW 846-8081/8082	05/29/2013 06:17	05/31/2013 13:12	JW
7421-93-4	Endrin aldehyde	ND	U	ug/L	0.00111	0.00111	1	EPA SW 846-8081/8082	05/29/2013 06:17	05/31/2013 13:12	JW
72-20-8	Endrin	ND	U	ug/L	0.00111	0.00111	1	EPA SW 846-8081/8082	05/29/2013 06:17	05/31/2013 13:12	JW
1031-07-8	Endosulfan sulfate	ND	U	ug/L	0.00111	0.00111	1	EPA SW 846-8081/8082	05/29/2013 06:17	05/31/2013 13:12	JW
33213-65-9	Endosulfan II	ND	U	ug/L	0.00111	0.00111	1	EPA SW 846-8081/8082	05/29/2013 06:17	05/31/2013 13:12	JW
959-98-8	Endosulfan I	ND	U	ug/L	0.00111	0.00111	1	EPA SW 846-8081/8082	05/29/2013 06:17	05/31/2013 13:12	JW
60-57-1	Dieldrin	ND	U	ug/L	0.00111	0.00111	1	EPA SW 846-8081/8082	05/29/2013 06:17	05/31/2013 13:12	JW
319-86-8	delta-BHC	ND	U	ug/L	0.00111	0.00111	1	EPA SW 846-8081/8082	05/29/2013 06:17	05/31/2013 13:12	JW
57-74-9	Chlordane, total	ND	U	ug/L	0.00444	0.00444	1	EPA SW 846-8081/8082	05/29/2013 06:17	05/31/2013 13:12	JW
319-85-7	beta-BHC	ND	U	ug/L	0.00111	0.00111	1	EPA SW 846-8081/8082	05/29/2013 06:17	05/31/2013 13:12	JW
319-84-6	alpha-BHC	ND	U	ug/L	0.00111	0.00111	1	EPA SW 846-8081/8082	05/29/2013 06:17	05/31/2013 13:12	JW
309-00-2	Aldrin	ND	U	ug/L	0.00111	0.00111	1	EPA SW 846-8081/8082	05/29/2013 06:17	05/31/2013 13:12	JW
50-29-3	4,4'-DDT	ND	U	ug/L	0.00111	0.00111	1	EPA SW 846-8081/8082	05/29/2013 06:17	05/31/2013 13:12	JW
72-55-9	4,4'-DDE	ND	U	ug/L	0.00111	0.00111	1	EPA SW 846-8081/8082	05/29/2013 06:17	05/31/2013 13:12	JW
72-54-8	4,4'-DDD	ND	U	ug/L	0.00111	0.00111	1	EPA SW 846-8081/8082	05/29/2013 06:17	05/31/2013 13:12	JW
11096-82-5	Aroclor 1260	ND	U	ug/L	0.0556	0.0556	1	EPA SW 846-8081/8082	05/29/2013 06:17	05/30/2013 19:01	JW
11097-69-1	Aroclor 1254	ND	U	ug/L	0.0556	0.0556	1	EPA SW 846-8081/8082	05/29/2013 06:17	05/30/2013 19:01	JW
12672-29-6	Aroclor 1248	ND	U	ug/L	0.0556	0.0556	1	EPA SW 846-8081/8082	05/29/2013 06:17	05/30/2013 19:01	JW
53469-21-9	Aroclor 1242	ND	U	ug/L	0.0556	0.0556	1	EPA SW 846-8081/8082	05/29/2013 06:17	05/30/2013 19:01	JW
11141-16-5	Aroclor 1232	ND	U	ug/L	0.0556	0.0556	1	EPA SW 846-8081/8082	05/29/2013 06:17	05/30/2013 19:01	JW
11104-28-2	Aroclor 1221	ND	U	ug/L	0.0556	0.0556	1	EPA SW 846-8081/8082	05/29/2013 06:17	05/30/2013 19:01	JW
12674-11-2	Aroclor 1016	ND	U	ug/L	0.0556	0.0556	1	EPA SW 846-8081/8082	05/29/2013 06:17	05/30/2013 19:01	JW
1336-36-3	Total PCBs	ND	U	ug/L	0.0556	0.0556	1	EPA SW 846-8081/8082	05/29/2013 06:17	05/30/2013 19:01	JW

	Surrogate Recoveries	Result	Acceptance Range
877-09-8	*Surrogate: Tetrachloro-m-xylene*	*45.9 %*	*30-150*
2051-24-3	*Surrogate: Decachlorobiphenyl*	*50.2 %*	*30-150*

Sample Information

Client Sample ID: MW-10_052313 **York Sample ID:** 13E0868-07

York Project (SDG) No.	Client Project ID	Matrix	Collection Date/Time	Date Received
13E0868	170246501	Water	May 23, 2013 4:20 pm	05/24/2013

Metals, Target Analyte **Log-in Notes:** **Sample Notes:**

Sample Prepared by Method: EPA 3010A

CAS No.	Parameter	Result	Flag	Units	MDL	RL	Dilution	Reference Method	Date/Time Prepared	Date/Time Analyzed	Analyst
7429-90-5	Aluminum	**46**		ug/L	10	10	1	EPA SW846-6010B/EPA 200.7	05/30/2013 08:02	05/30/2013 11:54	MW
7440-36-0	Antimony	ND	U	ug/L	3	5	1	EPA SW846-6010B/EPA 200.7	05/30/2013 08:02	05/30/2013 11:54	MW
7440-38-2	Arsenic	ND	U	ug/L	4	4	1	EPA SW846-6010B/EPA 200.7	05/30/2013 08:02	05/30/2013 11:54	MW
7440-39-3	Barium	**66**		ug/L	2	10	1	EPA SW846-6010B/EPA 200.7	05/30/2013 08:02	05/30/2013 11:54	MW
7440-41-7	Beryllium	ND	U	ug/L	1	1	1	EPA SW846-6010B/EPA 200.7	05/30/2013 08:02	05/30/2013 11:54	MW
7440-43-9	Cadmium	ND	U	ug/L	2	3	1	EPA SW846-6010B/EPA 200.7	05/30/2013 08:02	05/30/2013 11:54	MW
7440-70-2	Calcium	**87700**		ug/L	19	50	1	EPA SW846-6010B/EPA 200.7	05/30/2013 08:02	05/30/2013 11:54	MW
7440-47-3	Chromium	ND	U	ug/L	2	5	1	EPA SW846-6010B/EPA 200.7	05/30/2013 08:02	05/30/2013 11:54	MW
7440-48-4	Cobalt	ND	U	ug/L	2	5	1	EPA SW846-6010B/EPA 200.7	05/30/2013 08:02	05/30/2013 11:54	MW
7440-50-8	Copper	ND	U	ug/L	2	5	1	EPA SW846-6010B/EPA 200.7	05/30/2013 08:02	05/30/2013 11:54	MW
7439-89-6	Iron	**22**		ug/L	10	20	1	EPA SW846-6010B/EPA 200.7	05/30/2013 08:02	05/30/2013 11:54	MW
7439-92-1	Lead	**7**		ug/L	2	3	1	EPA SW846-6010B/EPA 200.7	05/30/2013 08:02	05/30/2013 11:54	MW
7439-95-4	Magnesium	**22300**		ug/L	10	50	1	EPA SW846-6010B/EPA 200.7	05/30/2013 08:02	05/30/2013 11:54	MW
7439-96-5	Manganese	**706**		ug/L	2	5	1	EPA SW846-6010B/EPA 200.7	05/30/2013 08:02	05/30/2013 11:54	MW
7440-02-0	Nickel	**6**		ug/L	1	5	1	EPA SW846-6010B/EPA 200.7	05/30/2013 08:02	05/30/2013 11:54	MW
7440-09-7	Potassium	**8280**		ug/L	26	50	1	EPA SW846-6010B/EPA 200.7	05/30/2013 08:02	05/30/2013 11:54	MW
7782-49-2	Selenium	ND	U	ug/L	7	10	1	EPA SW846-6010B/EPA 200.7	05/30/2013 08:02	05/30/2013 11:54	MW
7440-22-4	Silver	ND	U	ug/L	2	5	1	EPA SW846-6010B/EPA 200.7	05/30/2013 08:02	05/30/2013 11:54	MW
7440-23-5	Sodium	**332000**		ug/L	61	100	1	EPA SW846-6010B/EPA 200.7	05/30/2013 08:02	05/30/2013 11:54	MW
7440-28-0	Thallium	ND	U	ug/L	3	10	1	EPA SW846-6010B/EPA 200.7	05/30/2013 08:02	05/30/2013 11:54	MW
7440-62-2	Vanadium	ND	U	ug/L	2	10	1	EPA SW846-6010B/EPA 200.7	05/30/2013 08:02	05/30/2013 11:54	MW
7440-66-6	Zinc	**39**		ug/L	2	20	1	EPA SW846-6010B/EPA 200.7	05/30/2013 08:02	05/30/2013 11:54	MW

Mercury by 7470/7471 **Log-in Notes:** **Sample Notes:**

Sample Prepared by Method: EPA SW846-7470

CAS No.	Parameter	Result	Flag	Units	MDL	RL	Dilution	Reference Method	Date/Time Prepared	Date/Time Analyzed	Analyst
7439-97-6	Mercury	ND	U	ug/L	0.2	0.2	1	EPA SW846-7470	05/29/2013 13:49	05/30/2013 11:28	AA

Sample Information

Client Sample ID: TRC-MW-3_052413 **York Sample ID:** 13E0868-08

York Project (SDG) No.	Client Project ID	Matrix	Collection Date/Time	Date Received
13E0868	170246501	Water	May 24, 2013 10:20 am	05/24/2013

Volatile Organics, 8260 List **Log-in Notes:** **Sample Notes:**

Sample Information

Client Sample ID: TRC-MW-3_052413 **York Sample ID:** 13E0868-08

York Project (SDG) No.	Client Project ID	Matrix	Collection Date/Time	Date Received
13E0868	170246501	Water	May 24, 2013 10:20 am	05/24/2013

Sample Prepared by Method: EPA 5030B

CAS No.	Parameter	Result	Flag	Units	MDL	RL	Dilution	Reference Method	Date/Time Prepared	Date/Time Analyzed	Analyst
630-20-6	1,1,1,2-Tetrachloroethane	ND	U	ug/L	2.5	5.0	1	EPA SW846-8260B	05/28/2013 12:55	05/29/2013 04:36	SS
71-55-6	1,1,1-Trichloroethane	ND	U	ug/L	2.5	5.0	1	EPA SW846-8260B	05/28/2013 12:55	05/29/2013 04:36	SS
79-34-5	1,1,2,2-Tetrachloroethane	ND	U	ug/L	2.5	5.0	1	EPA SW846-8260B	05/28/2013 12:55	05/29/2013 04:36	SS
76-13-1	,1,2-Trichloro-1,2,2-trifluoroethane (Freon 113	ND	U	ug/L	2.5	5.0	1	EPA SW846-8260B	05/28/2013 12:55	05/29/2013 04:36	SS
79-00-5	1,1,2-Trichloroethane	ND	U	ug/L	2.5	5.0	1	EPA SW846-8260B	05/28/2013 12:55	05/29/2013 04:36	SS
75-34-3	1,1-Dichloroethane	ND	U	ug/L	2.5	5.0	1	EPA SW846-8260B	05/28/2013 12:55	05/29/2013 04:36	SS
75-35-4	1,1-Dichloroethylene	ND	U	ug/L	2.5	5.0	1	EPA SW846-8260B	05/28/2013 12:55	05/29/2013 04:36	SS
563-58-6	1,1-Dichloropropylene	ND	U	ug/L	2.5	5.0	1	EPA SW846-8260B	05/28/2013 12:55	05/29/2013 04:36	SS
87-61-6	1,2,3-Trichlorobenzene	ND	U	ug/L	2.5	5.0	1	EPA SW846-8260B	05/28/2013 12:55	05/29/2013 04:36	SS
96-18-4	1,2,3-Trichloropropane	ND	U	ug/L	2.5	5.0	1	EPA SW846-8260B	05/28/2013 12:55	05/29/2013 04:36	SS
120-82-1	1,2,4-Trichlorobenzene	ND	U	ug/L	2.5	5.0	1	EPA SW846-8260B	05/28/2013 12:55	05/29/2013 04:36	SS
95-63-6	1,2,4-Trimethylbenzene	ND	U	ug/L	2.5	5.0	1	EPA SW846-8260B	05/28/2013 12:55	05/29/2013 04:36	SS
96-12-8	1,2-Dibromo-3-chloropropane	ND	U	ug/L	2.5	5.0	1	EPA SW846-8260B	05/28/2013 12:55	05/29/2013 04:36	SS
106-93-4	1,2-Dibromoethane	ND	U	ug/L	2.5	5.0	1	EPA SW846-8260B	05/28/2013 12:55	05/29/2013 04:36	SS
95-50-1	1,2-Dichlorobenzene	ND	U	ug/L	2.5	5.0	1	EPA SW846-8260B	05/28/2013 12:55	05/29/2013 04:36	SS
107-06-2	1,2-Dichloroethane	ND	U	ug/L	2.5	5.0	1	EPA SW846-8260B	05/28/2013 12:55	05/29/2013 04:36	SS
78-87-5	1,2-Dichloropropane	ND	U	ug/L	2.5	5.0	1	EPA SW846-8260B	05/28/2013 12:55	05/29/2013 04:36	SS
108-67-8	1,3,5-Trimethylbenzene	ND	U	ug/L	2.5	5.0	1	EPA SW846-8260B	05/28/2013 12:55	05/29/2013 04:36	SS
541-73-1	1,3-Dichlorobenzene	ND	U	ug/L	2.5	5.0	1	EPA SW846-8260B	05/28/2013 12:55	05/29/2013 04:36	SS
142-28-9	1,3-Dichloropropane	ND	U	ug/L	2.5	5.0	1	EPA SW846-8260B	05/28/2013 12:55	05/29/2013 04:36	SS
106-46-7	1,4-Dichlorobenzene	ND	U	ug/L	2.5	5.0	1	EPA SW846-8260B	05/28/2013 12:55	05/29/2013 04:36	SS
594-20-7	2,2-Dichloropropane	ND	U	ug/L	2.5	5.0	1	EPA SW846-8260B	05/28/2013 12:55	05/29/2013 04:36	SS
78-93-3	2-Butanone	ND	U	ug/L	2.5	5.0	1	EPA SW846-8260B	05/28/2013 12:55	05/29/2013 04:36	SS
95-49-8	2-Chlorotoluene	ND	U	ug/L	2.5	5.0	1	EPA SW846-8260B	05/28/2013 12:55	05/29/2013 04:36	SS
106-43-4	4-Chlorotoluene	ND	U	ug/L	2.5	5.0	1	EPA SW846-8260B	05/28/2013 12:55	05/29/2013 04:36	SS
67-64-1	Acetone	ND	U	ug/L	2.5	5.0	1	EPA SW846-8260B	05/28/2013 12:55	05/29/2013 04:36	SS
71-43-2	Benzene	ND	U	ug/L	2.5	5.0	1	EPA SW846-8260B	05/28/2013 12:55	05/29/2013 04:36	SS
108-86-1	Bromobenzene	ND	U	ug/L	2.5	5.0	1	EPA SW846-8260B	05/28/2013 12:55	05/29/2013 04:36	SS
74-97-5	Bromochloromethane	ND	U	ug/L	2.5	5.0	1	EPA SW846-8260B	05/28/2013 12:55	05/29/2013 04:36	SS
75-27-4	Bromodichloromethane	ND	U	ug/L	2.5	5.0	1	EPA SW846-8260B	05/28/2013 12:55	05/29/2013 04:36	SS
75-25-2	Bromoform	ND	U	ug/L	2.5	5.0	1	EPA SW846-8260B	05/28/2013 12:55	05/29/2013 04:36	SS
74-83-9	Bromomethane	ND	U	ug/L	2.5	5.0	1	EPA SW846-8260B	05/28/2013 12:55	05/29/2013 04:36	SS
56-23-5	Carbon tetrachloride	ND	U	ug/L	2.5	5.0	1	EPA SW846-8260B	05/28/2013 12:55	05/29/2013 04:36	SS

Sample Information

Client Sample ID: TRC-MW-3_052413 **York Sample ID:** 13E0868-08

York Project (SDG) No.	Client Project ID	Matrix	Collection Date/Time	Date Received
13E0868	170246501	Water	May 24, 2013 10:20 am	05/24/2013

Volatile Organics, 8260 List

Log-in Notes:

Sample Notes:

Sample Prepared by Method: EPA 5030B

CAS No.	Parameter	Result	Flag	Units	MDL	RL	Dilution	Reference Method	Date/Time Prepared	Date/Time Analyzed	Analyst
108-90-7	Chlorobenzene	ND	U	ug/L	2.5	5.0	1	EPA SW846-8260B	05/28/2013 12:55	05/29/2013 04:36	SS
75-00-3	Chloroethane	ND	U	ug/L	2.5	5.0	1	EPA SW846-8260B	05/28/2013 12:55	05/29/2013 04:36	SS
67-66-3	Chloroform	ND	U	ug/L	2.5	5.0	1	EPA SW846-8260B	05/28/2013 12:55	05/29/2013 04:36	SS
74-87-3	Chloromethane	ND	U	ug/L	2.5	5.0	1	EPA SW846-8260B	05/28/2013 12:55	05/29/2013 04:36	SS
156-59-2	cis-1,2-Dichloroethylene	ND	U	ug/L	2.5	5.0	1	EPA SW846-8260B	05/28/2013 12:55	05/29/2013 04:36	SS
10061-01-5	cis-1,3-Dichloropropylene	ND	U	ug/L	2.5	5.0	1	EPA SW846-8260B	05/28/2013 12:55	05/29/2013 04:36	SS
124-48-1	Dibromochloromethane	ND	U	ug/L	2.5	5.0	1	EPA SW846-8260B	05/28/2013 12:55	05/29/2013 04:36	SS
74-95-3	Dibromomethane	ND	U	ug/L	2.5	5.0	1	EPA SW846-8260B	05/28/2013 12:55	05/29/2013 04:36	SS
75-71-8	Dichlorodifluoromethane	ND	U	ug/L	2.5	5.0	1	EPA SW846-8260B	05/28/2013 12:55	05/29/2013 04:36	SS
100-41-4	Ethyl Benzene	ND	U	ug/L	2.5	5.0	1	EPA SW846-8260B	05/28/2013 12:55	05/29/2013 04:36	SS
87-68-3	Hexachlorobutadiene	ND	U	ug/L	2.5	5.0	1	EPA SW846-8260B	05/28/2013 12:55	05/29/2013 04:36	SS
98-82-8	Isopropylbenzene	ND	U	ug/L	2.5	5.0	1	EPA SW846-8260B	05/28/2013 12:55	05/29/2013 04:36	SS
1634-04-4	Methyl tert-butyl ether (MTBE)	ND	U	ug/L	2.5	5.0	1	EPA SW846-8260B	05/28/2013 12:55	05/29/2013 04:36	SS
75-09-2	Methylene chloride	**6.1**		ug/L	2.5	5.0	1	EPA SW846-8260B	05/28/2013 12:55	05/29/2013 04:36	SS
91-20-3	Naphthalene	ND	U	ug/L	2.5	5.0	1	EPA SW846-8260B	05/28/2013 12:55	05/29/2013 04:36	SS
104-51-8	n-Butylbenzene	ND	U	ug/L	2.5	5.0	1	EPA SW846-8260B	05/28/2013 12:55	05/29/2013 04:36	SS
103-65-1	n-Propylbenzene	ND	U	ug/L	2.5	5.0	1	EPA SW846-8260B	05/28/2013 12:55	05/29/2013 04:36	SS
95-47-6	o-Xylene	ND	U	ug/L	2.5	5.0	1	EPA SW846-8260B	05/28/2013 12:55	05/29/2013 04:36	SS
179601-23-1	p- & m- Xylenes	ND	U	ug/L	5.0	10	1	EPA SW846-8260B	05/28/2013 12:55	05/29/2013 04:36	SS
99-87-6	p-Isopropyltoluene	ND	U	ug/L	2.5	5.0	1	EPA SW846-8260B	05/28/2013 12:55	05/29/2013 04:36	SS
135-98-8	sec-Butylbenzene	ND	U	ug/L	2.5	5.0	1	EPA SW846-8260B	05/28/2013 12:55	05/29/2013 04:36	SS
100-42-5	Styrene	ND	U	ug/L	2.5	5.0	1	EPA SW846-8260B	05/28/2013 12:55	05/29/2013 04:36	SS
98-06-6	tert-Butylbenzene	ND	U	ug/L	2.5	5.0	1	EPA SW846-8260B	05/28/2013 12:55	05/29/2013 04:36	SS
127-18-4	Tetrachloroethylene	ND	U	ug/L	2.5	5.0	1	EPA SW846-8260B	05/28/2013 12:55	05/29/2013 04:36	SS
108-88-3	Toluene	ND	U	ug/L	2.5	5.0	1	EPA SW846-8260B	05/28/2013 12:55	05/29/2013 04:36	SS
156-60-5	trans-1,2-Dichloroethylene	ND	U	ug/L	2.5	5.0	1	EPA SW846-8260B	05/28/2013 12:55	05/29/2013 04:36	SS
10061-02-6	trans-1,3-Dichloropropylene	ND	U	ug/L	2.5	5.0	1	EPA SW846-8260B	05/28/2013 12:55	05/29/2013 04:36	SS
79-01-6	Trichloroethylene	ND	U	ug/L	2.5	5.0	1	EPA SW846-8260B	05/28/2013 12:55	05/29/2013 04:36	SS
75-69-4	Trichlorofluoromethane	ND	U	ug/L	2.5	5.0	1	EPA SW846-8260B	05/28/2013 12:55	05/29/2013 04:36	SS
75-01-4	Vinyl Chloride	ND	U	ug/L	2.5	5.0	1	EPA SW846-8260B	05/28/2013 12:55	05/29/2013 04:36	SS
1330-20-7	Xylenes, Total	ND	U	ug/L	7.5	15	1	EPA SW846-8260B	05/28/2013 12:55	05/29/2013 04:36	SS
108-05-4	Vinyl acetate	ND	U	ug/L	2.5	5.0	1	EPA SW846-8260B	05/28/2013 12:55	05/29/2013 04:36	SS

Sample Information

Client Sample ID: TRC-MW-3_052413 **York Sample ID:** 13E0868-08

York Project (SDG) No.	Client Project ID	Matrix	Collection Date/Time	Date Received
13E0868	170246501	Water	May 24, 2013 10:20 am	05/24/2013

Volatile Organics, 8260 List

Log-in Notes: **Sample Notes:**

Sample Prepared by Method: EPA 5030B

CAS No.	Parameter	Result	Flag	Units	MDL	RL	Dilution	Reference Method	Date/Time Prepared	Date/Time Analyzed	Analyst
	Surrogate Recoveries	**Result**			**Acceptance Range**						
17060-07-0	*Surrogate: 1,2-Dichloroethane-d4*	*102 %*			*72.6-129*						
460-00-4	*Surrogate: p-Bromofluorobenzene*	*101 %*			*63.5-145*						
2037-26-5	*Surrogate: Toluene-d8*	*102 %*			*81.2-127*						

Semi-Volatiles, 8270 List - low level

Log-in Notes: **Sample Notes:**

Sample Prepared by Method: EPA 3510C

CAS No.	Parameter	Result	Flag	Units	MDL	RL	Dilution	Reference Method	Date/Time Prepared	Date/Time Analyzed	Analyst
83-32-9	Acenaphthene	ND		ug/L	0.0171	0.0556	1	EPA SW-846 8270C	05/29/2013 09:10	05/29/2013 17:42	SR
208-96-8	Acenaphthylene	ND		ug/L	0.0290	0.0556	1	EPA SW-846 8270C	05/29/2013 09:10	05/29/2013 17:42	SR
62-53-3	Aniline	ND		ug/L	1.67	5.56	1	EPA SW-846 8270C	05/29/2013 09:10	05/30/2013 16:25	SR
120-12-7	Anthracene	ND		ug/L	0.0189	0.0556	1	EPA SW-846 8270C	05/29/2013 09:10	05/29/2013 17:42	SR
56-55-3	Benzo(a)anthracene	ND		ug/L	0.0122	0.0556	1	EPA SW-846 8270C	05/29/2013 09:10	05/29/2013 17:42	SR
50-32-8	Benzo(a)pyrene	ND		ug/L	0.0167	0.0556	1	EPA SW-846 8270C	05/29/2013 09:10	05/29/2013 17:42	SR
205-99-2	Benzo(b)fluoranthene	ND		ug/L	0.0301	0.0556	1	EPA SW-846 8270C	05/29/2013 09:10	05/29/2013 17:42	SR
100-51-6	Benzyl alcohol	ND		ug/L	1.61	5.56	1	EPA SW-846 8270C	05/29/2013 09:10	05/30/2013 16:25	SR
191-24-2	Benzo(g,h,i)perylene	ND		ug/L	0.0122	0.0556	1	EPA SW-846 8270C	05/29/2013 09:10	05/29/2013 17:42	SR
207-08-9	Benzo(k)fluoranthene	ND		ug/L	0.0206	0.0556	1	EPA SW-846 8270C	05/29/2013 09:10	05/29/2013 17:42	SR
85-68-7	Benzyl butyl phthalate	ND		ug/L	0.947	5.56	1	EPA SW-846 8270C	05/29/2013 09:10	05/30/2013 16:25	SR
101-55-3	4-Bromophenyl phenyl ether	ND		ug/L	1.48	5.56	1	EPA SW-846 8270C	05/29/2013 09:10	05/30/2013 16:25	SR
59-50-7	4-Chloro-3-methylphenol	ND		ug/L	2.10	5.56	1	EPA SW-846 8270C	05/29/2013 09:10	05/30/2013 16:25	SR
106-47-8	4-Chloroaniline	ND		ug/L	3.31	5.56	1	EPA SW-846 8270C	05/29/2013 09:10	05/30/2013 16:25	SR
111-91-1	Bis(2-chloroethoxy)methane	ND		ug/L	1.97	5.56	1	EPA SW-846 8270C	05/29/2013 09:10	05/30/2013 16:25	SR
111-44-4	Bis(2-chloroethyl)ether	ND		ug/L	1.67	5.56	1	EPA SW-846 8270C	05/29/2013 09:10	05/30/2013 16:25	SR
108-60-1	Bis(2-chloroisopropyl)ether	ND		ug/L	3.32	5.56	1	EPA SW-846 8270C	05/29/2013 09:10	05/30/2013 16:25	SR
117-81-7	Bis(2-ethylhexyl)phthalate	ND		ug/L	0.523	5.56	1	EPA SW-846 8270C	05/29/2013 09:10	05/30/2013 16:25	SR
91-58-7	2-Chloronaphthalene	ND		ug/L	2.44	5.56	1	EPA SW-846 8270C	05/29/2013 09:10	05/30/2013 16:25	SR
95-57-8	2-Chlorophenol	ND		ug/L	1.99	5.56	1	EPA SW-846 8270C	05/29/2013 09:10	05/30/2013 16:25	SR
7005-72-3	4-Chlorophenyl phenyl ether	ND		ug/L	2.72	5.56	1	EPA SW-846 8270C	05/29/2013 09:10	05/30/2013 16:25	SR
218-01-9	Chrysene	ND		ug/L	0.0129	0.0556	1	EPA SW-846 8270C	05/29/2013 09:10	05/29/2013 17:42	SR
53-70-3	Dibenzo(a,h)anthracene	ND		ug/L	0.0441	0.0556	1	EPA SW-846 8270C	05/29/2013 09:10	05/29/2013 17:42	SR
132-64-9	Dibenzofuran	ND		ug/L	2.68	5.56	1	EPA SW-846 8270C	05/29/2013 09:10	05/30/2013 16:25	SR
84-74-2	Di-n-butyl phthalate	ND		ug/L	2.28	5.56	1	EPA SW-846 8270C	05/29/2013 09:10	05/30/2013 16:25	SR
95-50-1	1,2-Dichlorobenzene	ND		ug/L	2.77	5.56	1	EPA SW-846 8270C	05/29/2013 09:10	05/30/2013 16:25	SR

Sample Information

Client Sample ID: TRC-MW-3_052413 **York Sample ID:** 13E0868-08

York Project (SDG) No.	Client Project ID	Matrix	Collection Date/Time	Date Received
13E0868	170246501	Water	May 24, 2013 10:20 am	05/24/2013

Semi-Volatiles, 8270 List - low level **Log-in Notes:** **Sample Notes:**

Sample Prepared by Method: EPA 3510C

CAS No.	Parameter	Result	Flag	Units	MDL	RL	Dilution	Reference Method	Date/Time Prepared	Date/Time Analyzed	Analyst
541-73-1	1,3-Dichlorobenzene	ND		ug/L	2.90	5.56	1	EPA SW-846 8270C	05/29/2013 09:10	05/30/2013 16:25	SR
106-46-7	1,4-Dichlorobenzene	ND		ug/L	2.46	5.56	1	EPA SW-846 8270C	05/29/2013 09:10	05/30/2013 16:25	SR
91-94-1	3,3'-Dichlorobenzidine	ND		ug/L	1.41	5.56	1	EPA SW-846 8270C	05/29/2013 09:10	05/30/2013 16:25	SR
120-83-2	2,4-Dichlorophenol	ND		ug/L	2.10	5.56	1	EPA SW-846 8270C	05/29/2013 09:10	05/30/2013 16:25	SR
84-66-2	Diethyl phthalate	ND		ug/L	2.84	5.56	1	EPA SW-846 8270C	05/29/2013 09:10	05/30/2013 16:25	SR
105-67-9	2,4-Dimethylphenol	ND		ug/L	1.78	5.56	1	EPA SW-846 8270C	05/29/2013 09:10	05/30/2013 16:25	SR
131-11-3	Dimethyl phthalate	ND		ug/L	2.12	5.56	1	EPA SW-846 8270C	05/29/2013 09:10	05/30/2013 16:25	SR
534-52-1	4,6-Dinitro-2-methylphenol	ND		ug/L	1.80	11.1	1	EPA SW-846 8270C	05/29/2013 09:10	05/30/2013 16:25	SR
51-28-5	2,4-Dinitrophenol	ND		ug/L	2.50	11.1	1	EPA SW-846 8270C	05/29/2013 09:10	05/30/2013 16:25	SR
606-20-2	2,6-Dinitrotoluene	ND		ug/L	1.79	5.56	1	EPA SW-846 8270C	05/29/2013 09:10	05/30/2013 16:25	SR
121-14-2	2,4-Dinitrotoluene	ND		ug/L	1.79	5.56	1	EPA SW-846 8270C	05/29/2013 09:10	05/30/2013 16:25	SR
117-84-0	Di-n-octyl phthalate	ND		ug/L	1.24	5.56	1	EPA SW-846 8270C	05/29/2013 09:10	05/30/2013 16:25	SR
206-44-0	Fluoranthene	ND		ug/L	0.0242	0.0556	1	EPA SW-846 8270C	05/29/2013 09:10	05/29/2013 17:42	SR
86-73-7	Fluorene	ND		ug/L	0.0117	0.0556	1	EPA SW-846 8270C	05/29/2013 09:10	05/29/2013 17:42	SR
118-74-1	Hexachlorobenzene	ND		ug/L	1.41	5.56	1	EPA SW-846 8270C	05/29/2013 09:10	05/29/2013 17:42	SR
87-68-3	Hexachlorobutadiene	ND		ug/L	3.10	5.56	1	EPA SW-846 8270C	05/29/2013 09:10	05/30/2013 16:25	SR
77-47-4	Hexachlorocyclopentadiene	ND		ug/L	2.81	5.56	1	EPA SW-846 8270C	05/29/2013 09:10	05/30/2013 16:25	SR
67-72-1	Hexachloroethane	ND		ug/L	3.38	5.56	1	EPA SW-846 8270C	05/29/2013 09:10	05/30/2013 16:25	SR
193-39-5	Indeno(1,2,3-cd)pyrene	ND		ug/L	0.0150	0.0556	1	EPA SW-846 8270C	05/29/2013 09:10	05/29/2013 17:42	SR
78-59-1	Isophorone	ND		ug/L	2.98	5.56	1	EPA SW-846 8270C	05/29/2013 09:10	05/30/2013 16:25	SR
91-57-6	2-Methylnaphthalene	ND		ug/L	0.0482	5.56	1	EPA SW-846 8270C	05/29/2013 09:10	05/30/2013 16:25	SR
65794-96-9	3- & 4-Methylphenols	ND		ug/L	1.24	5.56	1	EPA SW-846 8270C	05/29/2013 09:10	05/30/2013 16:25	SR
95-48-7	2-Methylphenol	ND		ug/L	1.29	5.56	1	EPA SW-846 8270C	05/29/2013 09:10	05/30/2013 16:25	SR
91-20-3	Naphthalene	ND		ug/L	0.00867	5.56	1	EPA SW-846 8270C	05/29/2013 09:10	05/29/2013 17:42	SR
100-01-6	4-Nitroaniline	ND		ug/L	2.98	5.56	1	EPA SW-846 8270C	05/29/2013 09:10	05/30/2013 16:25	SR
99-09-2	3-Nitroaniline	ND		ug/L	1.87	5.56	1	EPA SW-846 8270C	05/29/2013 09:10	05/30/2013 16:25	SR
88-74-4	2-Nitroaniline	ND		ug/L	1.87	5.56	1	EPA SW-846 8270C	05/29/2013 09:10	05/30/2013 16:25	SR
98-95-3	Nitrobenzene	ND		ug/L	1.88	5.56	1	EPA SW-846 8270C	05/29/2013 09:10	05/30/2013 16:25	SR
88-75-5	2-Nitrophenol	ND		ug/L	2.62	5.56	1	EPA SW-846 8270C	05/29/2013 09:10	05/30/2013 16:25	SR
100-02-7	4-Nitrophenol	ND		ug/L	1.84	5.56	1	EPA SW-846 8270C	05/29/2013 09:10	05/30/2013 16:25	SR
621-64-7	N-nitroso-di-n-propylamine	ND		ug/L	2.84	5.56	1	EPA SW-846 8270C	05/29/2013 09:10	05/30/2013 16:25	SR
62-75-9	N-Nitrosodimethylamine	ND		ug/L	0.432	5.56	1	EPA SW-846 8270C	05/29/2013 09:10	05/30/2013 16:25	SR

Sample Information

Client Sample ID: TRC-MW-3_052413 **York Sample ID:** 13E0868-08

York Project (SDG) No.	Client Project ID	Matrix	Collection Date/Time	Date Received
13E0868	170246501	Water	May 24, 2013 10:20 am	05/24/2013

Semi-Volatiles, 8270 List - low level

Log-in Notes: **Sample Notes:**

Sample Prepared by Method: EPA 3510C

CAS No.	Parameter	Result	Flag	Units	MDL	RL	Dilution	Reference Method	Date/Time Prepared	Date/Time Analyzed	Analyst
86-30-6	N-Nitrosodiphenylamine	ND		ug/L	5.56	5.56	1	EPA SW-846 8270C	05/29/2013 09:10	05/30/2013 16:25	SR
87-86-5	Pentachlorophenol	ND		ug/L	1.61	5.56	1	EPA SW-846 8270C	05/29/2013 09:10	05/29/2013 17:42	SR
85-01-8	Phenanthrene	ND		ug/L	0.0556	0.0556	1	EPA SW-846 8270C	05/29/2013 09:10	05/29/2013 17:42	SR
108-95-2	Phenol	ND		ug/L	1.22	5.56	1	EPA SW-846 8270C	05/29/2013 09:10	05/30/2013 16:25	SR
129-00-0	Pyrene	ND		ug/L	0.0264	0.0556	1	EPA SW-846 8270C	05/29/2013 09:10	05/29/2013 17:42	SR
110-86-1	Pyridine	ND		ug/L	4.34	5.56	1	EPA SW-846 8270C	05/29/2013 09:10	05/30/2013 16:25	SR
120-82-1	1,2,4-Trichlorobenzene	ND		ug/L	2.74	5.56	1	EPA SW-846 8270C	05/29/2013 09:10	05/30/2013 16:25	SR
88-06-2	2,4,6-Trichlorophenol	ND		ug/L	1.94	5.56	1	EPA SW-846 8270C	05/29/2013 09:10	05/30/2013 16:25	SR
95-95-4	2,4,5-Trichlorophenol	ND		ug/L	2.12	5.56	1	EPA SW-846 8270C	05/29/2013 09:10	05/30/2013 16:25	SR

	Surrogate Recoveries	Result	Acceptance Range
5175-83-7	*Surrogate: 2,4,6-Tribromophenol*	*67.5 %*	*15-110*
321-60-8	*Surrogate: 2-Fluorobiphenyl*	*57.8 %*	*30-130*
367-12-4	*Surrogate: 2-Fluorophenol*	*25.8 %*	*15-110*
4165-60-0	*Surrogate: Nitrobenzene-d5*	*54.9 %*	*30-130*
4165-62-2	*Surrogate: Phenol-d5*	*14.3 %*	*10-110*
1718-51-0	*Surrogate: Terphenyl-d14*	*89.6 %*	*30-130*

Pesticides/PCBs, EPA 8081/8082 List

Log-in Notes: **Sample Notes:**

Sample Prepared by Method: EPA SW846-3510C Low Level

CAS No.	Parameter	Result	Flag	Units	MDL	RL	Dilution	Reference Method	Date/Time Prepared	Date/Time Analyzed	Analyst
8001-35-2	Toxaphene	ND	U	ug/L	0.0556	0.0556	1	EPA SW 846-8081/8082	05/29/2013 06:17	05/31/2013 13:27	JW
72-43-5	Methoxychlor	ND	U	ug/L	0.00556	0.00556	1	EPA SW 846-8081/8082	05/29/2013 06:17	05/31/2013 13:27	JW
1024-57-3	Heptachlor epoxide	ND	U	ug/L	0.00111	0.00111	1	EPA SW 846-8081/8082	05/29/2013 06:17	05/31/2013 13:27	JW
76-44-8	Heptachlor	ND	U	ug/L	0.00111	0.00111	1	EPA SW 846-8081/8082	05/29/2013 06:17	05/31/2013 13:27	JW
58-89-9	gamma-BHC (Lindane)	ND	U	ug/L	0.00111	0.00111	1	EPA SW 846-8081/8082	05/29/2013 06:17	05/31/2013 13:27	JW
53494-70-5	Endrin ketone	ND	U	ug/L	0.00111	0.00111	1	EPA SW 846-8081/8082	05/29/2013 06:17	05/31/2013 13:27	JW
7421-93-4	Endrin aldehyde	ND	U	ug/L	0.00111	0.00111	1	EPA SW 846-8081/8082	05/29/2013 06:17	05/31/2013 13:27	JW
72-20-8	Endrin	ND	U	ug/L	0.00111	0.00111	1	EPA SW 846-8081/8082	05/29/2013 06:17	05/31/2013 13:27	JW
1031-07-8	Endosulfan sulfate	ND	U	ug/L	0.00111	0.00111	1	EPA SW 846-8081/8082	05/29/2013 06:17	05/31/2013 13:27	JW
33213-65-9	Endosulfan II	ND	U	ug/L	0.00111	0.00111	1	EPA SW 846-8081/8082	05/29/2013 06:17	05/31/2013 13:27	JW
959-98-8	Endosulfan I	ND	U	ug/L	0.00111	0.00111	1	EPA SW 846-8081/8082	05/29/2013 06:17	05/31/2013 13:27	JW
60-57-1	Dieldrin	ND	U	ug/L	0.00111	0.00111	1	EPA SW 846-8081/8082	05/29/2013 06:17	05/31/2013 13:27	JW
319-86-8	delta-BHC	ND	U	ug/L	0.00111	0.00111	1	EPA SW 846-8081/8082	05/29/2013 06:17	05/31/2013 13:27	JW
57-74-9	Chlordane, total	ND	U	ug/L	0.00444	0.00444	1	EPA SW 846-8081/8082	05/29/2013 06:17	05/31/2013 13:27	JW

Sample Information

Client Sample ID: TRC-MW-3_052413 **York Sample ID:** 13E0868-08

York Project (SDG) No.	Client Project ID	Matrix	Collection Date/Time	Date Received
13E0868	170246501	Water	May 24, 2013 10:20 am	05/24/2013

Pesticides/PCBs, EPA 8081/8082 List

Log-in Notes: **Sample Notes:**

Sample Prepared by Method: EPA SW846-3510C Low Level

CAS No.	Parameter	Result	Flag	Units	MDL	RL	Dilution	Reference Method	Date/Time Prepared	Date/Time Analyzed	Analyst
319-85-7	beta-BHC	ND	U	ug/L	0.00111	0.00111	1	EPA SW 846-8081/8082	05/29/2013 06:17	05/31/2013 13:27	JW
319-84-6	alpha-BHC	ND	U	ug/L	0.00111	0.00111	1	EPA SW 846-8081/8082	05/29/2013 06:17	05/31/2013 13:27	JW
309-00-2	Aldrin	ND	U	ug/L	0.00111	0.00111	1	EPA SW 846-8081/8082	05/29/2013 06:17	05/31/2013 13:27	JW
50-29-3	4,4'-DDT	ND	U	ug/L	0.00111	0.00111	1	EPA SW 846-8081/8082	05/29/2013 06:17	05/31/2013 13:27	JW
72-55-9	4,4'-DDE	ND	U	ug/L	0.00111	0.00111	1	EPA SW 846-8081/8082	05/29/2013 06:17	05/31/2013 13:27	JW
72-54-8	4,4'-DDD	ND	U	ug/L	0.00111	0.00111	1	EPA SW 846-8081/8082	05/29/2013 06:17	05/31/2013 13:27	JW
11096-82-5	Aroclor 1260	ND	U	ug/L	0.0556	0.0556	1	EPA SW 846-8081/8082	05/29/2013 06:17	05/30/2013 19:30	JW
11097-69-1	Aroclor 1254	ND	U	ug/L	0.0556	0.0556	1	EPA SW 846-8081/8082	05/29/2013 06:17	05/30/2013 19:30	JW
12672-29-6	Aroclor 1248	ND	U	ug/L	0.0556	0.0556	1	EPA SW 846-8081/8082	05/29/2013 06:17	05/30/2013 19:30	JW
53469-21-9	Aroclor 1242	ND	U	ug/L	0.0556	0.0556	1	EPA SW 846-8081/8082	05/29/2013 06:17	05/30/2013 19:30	JW
11141-16-5	Aroclor 1232	ND	U	ug/L	0.0556	0.0556	1	EPA SW 846-8081/8082	05/29/2013 06:17	05/30/2013 19:30	JW
11104-28-2	Aroclor 1221	ND	U	ug/L	0.0556	0.0556	1	EPA SW 846-8081/8082	05/29/2013 06:17	05/30/2013 19:30	JW
12674-11-2	Aroclor 1016	ND	U	ug/L	0.0556	0.0556	1	EPA SW 846-8081/8082	05/29/2013 06:17	05/30/2013 19:30	JW
1336-36-3	Total PCBs	ND	U	ug/L	0.0556	0.0556	1	EPA SW 846-8081/8082	05/29/2013 06:17	05/30/2013 19:30	JW

	Surrogate Recoveries	Result	Acceptance Range
877-09-8	*Surrogate: Tetrachloro-m-xylene*	*31.2 %*	*30-150*
2051-24-3	*Surrogate: Decachlorobiphenyl*	*45.0 %*	*30-150*

Metals, Target Analyte

Log-in Notes: **Sample Notes:**

Sample Prepared by Method: EPA 3010A

CAS No.	Parameter	Result	Flag	Units	MDL	RL	Dilution	Reference Method	Date/Time Prepared	Date/Time Analyzed	Analyst
7429-90-5	Aluminum	**32**		ug/L	10	10	1	EPA SW846-6010B/EPA 200.7	05/30/2013 08:02	05/30/2013 11:59	MW
7440-36-0	Antimony	ND	U	ug/L	3	5	1	EPA SW846-6010B/EPA 200.7	05/30/2013 08:02	05/30/2013 11:59	MW
7440-38-2	Arsenic	ND	U	ug/L	4	4	1	EPA SW846-6010B/EPA 200.7	05/30/2013 08:02	05/30/2013 11:59	MW
7440-39-3	Barium	**60**		ug/L	2	10	1	EPA SW846-6010B/EPA 200.7	05/30/2013 08:02	05/30/2013 11:59	MW
7440-41-7	Beryllium	ND	U	ug/L	1	1	1	EPA SW846-6010B/EPA 200.7	05/30/2013 08:02	05/30/2013 11:59	MW
7440-43-9	Cadmium	ND	U	ug/L	2	3	1	EPA SW846-6010B/EPA 200.7	05/30/2013 08:02	05/30/2013 11:59	MW
7440-70-2	Calcium	**82000**		ug/L	19	50	1	EPA SW846-6010B/EPA 200.7	05/30/2013 08:02	05/30/2013 11:59	MW
7440-47-3	Chromium	ND	U	ug/L	2	5	1	EPA SW846-6010B/EPA 200.7	05/30/2013 08:02	05/30/2013 11:59	MW
7440-48-4	Cobalt	ND	U	ug/L	2	5	1	EPA SW846-6010B/EPA 200.7	05/30/2013 08:02	05/30/2013 11:59	MW
7440-50-8	Copper	ND	U	ug/L	2	5	1	EPA SW846-6010B/EPA 200.7	05/30/2013 08:02	05/30/2013 11:59	MW
7439-89-6	Iron	**77**		ug/L	10	20	1	EPA SW846-6010B/EPA 200.7	05/30/2013 08:02	05/30/2013 11:59	MW
7439-92-1	Lead	**4**		ug/L	2	3	1	EPA SW846-6010B/EPA 200.7	05/30/2013 08:02	05/30/2013 11:59	MW
7439-95-4	Magnesium	**21600**		ug/L	10	50	1	EPA SW846-6010B/EPA 200.7	05/30/2013 08:02	05/30/2013 11:59	MW

Sample Information

Client Sample ID: TRC-MW-3_052413 **York Sample ID:** 13E0868-08

York Project (SDG) No.	Client Project ID	Matrix	Collection Date/Time	Date Received
13E0868	170246501	Water	May 24, 2013 10:20 am	05/24/2013

Metals, Target Analyte

Log-in Notes: **Sample Notes:**

Sample Prepared by Method: EPA 3010A

CAS No.	Parameter	Result	Flag	Units	MDL	RL	Dilution	Reference Method	Date/Time Prepared	Date/Time Analyzed	Analyst
7439-96-5	Manganese	**44**		ug/L	2	5	1	EPA SW846-6010B/EPA 200.7	05/30/2013 08:02	05/30/2013 11:59	MW
7440-02-0	Nickel	ND	U	ug/L	1	5	1	EPA SW846-6010B/EPA 200.7	05/30/2013 08:02	05/30/2013 11:59	MW
7440-09-7	Potassium	**7890**		ug/L	26	50	1	EPA SW846-6010B/EPA 200.7	05/30/2013 08:02	05/30/2013 11:59	MW
7782-49-2	Selenium	ND	U	ug/L	7	10	1	EPA SW846-6010B/EPA 200.7	05/30/2013 08:02	05/30/2013 11:59	MW
7440-22-4	Silver	ND	U	ug/L	2	5	1	EPA SW846-6010B/EPA 200.7	05/30/2013 08:02	05/30/2013 11:59	MW
7440-23-5	Sodium	**326000**		ug/L	61	100	1	EPA SW846-6010B/EPA 200.7	05/30/2013 08:02	05/30/2013 11:59	MW
7440-28-0	Thallium	ND	U	ug/L	3	10	1	EPA SW846-6010B/EPA 200.7	05/30/2013 08:02	05/30/2013 11:59	MW
7440-62-2	Vanadium	ND	U	ug/L	2	10	1	EPA SW846-6010B/EPA 200.7	05/30/2013 08:02	05/30/2013 11:59	MW
7440-66-6	Zinc	**20**		ug/L	2	20	1	EPA SW846-6010B/EPA 200.7	05/30/2013 08:02	05/30/2013 11:59	MW

Mercury by 7470/7471

Log-in Notes: **Sample Notes:**

Sample Prepared by Method: EPA SW846-7470

CAS No.	Parameter	Result	Flag	Units	MDL	RL	Dilution	Reference Method	Date/Time Prepared	Date/Time Analyzed	Analyst
7439-97-6	Mercury	ND	U	ug/L	0.2	0.2	1	EPA SW846-7470	05/29/2013 13:49	05/30/2013 11:28	AA

Sample Information

Client Sample ID: FB_052413 **York Sample ID:** 13E0868-09

York Project (SDG) No.	Client Project ID	Matrix	Collection Date/Time	Date Received
13E0868	170246501	Water	May 24, 2013 9:20 am	05/24/2013

Volatile Organics, 8260 List

Log-in Notes: **Sample Notes:**

Sample Prepared by Method: EPA 5030B

CAS No.	Parameter	Result	Flag	Units	MDL	RL	Dilution	Reference Method	Date/Time Prepared	Date/Time Analyzed	Analyst
630-20-6	1,1,1,2-Tetrachloroethane	ND	U	ug/L	2.5	5.0	1	EPA SW846-8260B	05/28/2013 12:55	05/29/2013 05:16	SS
71-55-6	1,1,1-Trichloroethane	ND	U	ug/L	2.5	5.0	1	EPA SW846-8260B	05/28/2013 12:55	05/29/2013 05:16	SS
79-34-5	1,1,2,2-Tetrachloroethane	ND	U	ug/L	2.5	5.0	1	EPA SW846-8260B	05/28/2013 12:55	05/29/2013 05:16	SS
76-13-1	,1,2-Trichloro-1,2,2-trifluoroethane (Freon 113	ND	U	ug/L	2.5	5.0	1	EPA SW846-8260B	05/28/2013 12:55	05/29/2013 05:16	SS
79-00-5	1,1,2-Trichloroethane	ND	U	ug/L	2.5	5.0	1	EPA SW846-8260B	05/28/2013 12:55	05/29/2013 05:16	SS
75-34-3	1,1-Dichloroethane	ND	U	ug/L	2.5	5.0	1	EPA SW846-8260B	05/28/2013 12:55	05/29/2013 05:16	SS
75-35-4	1,1-Dichloroethylene	ND	U	ug/L	2.5	5.0	1	EPA SW846-8260B	05/28/2013 12:55	05/29/2013 05:16	SS
563-58-6	1,1-Dichloropropylene	ND	U	ug/L	2.5	5.0	1	EPA SW846-8260B	05/28/2013 12:55	05/29/2013 05:16	SS
87-61-6	1,2,3-Trichlorobenzene	ND	U	ug/L	2.5	5.0	1	EPA SW846-8260B	05/28/2013 12:55	05/29/2013 05:16	SS
96-18-4	1,2,3-Trichloropropane	ND	U	ug/L	2.5	5.0	1	EPA SW846-8260B	05/28/2013 12:55	05/29/2013 05:16	SS
120-82-1	1,2,4-Trichlorobenzene	ND	U	ug/L	2.5	5.0	1	EPA SW846-8260B	05/28/2013 12:55	05/29/2013 05:16	SS

Sample Information

Client Sample ID: FB_052413 **York Sample ID:** 13E0868-09

York Project (SDG) No.	Client Project ID	Matrix	Collection Date/Time	Date Received
13E0868	170246501	Water	May 24, 2013 9:20 am	05/24/2013

Volatile Organics, 8260 List

Log-in Notes:

Sample Notes:

Sample Prepared by Method: EPA 5030B

CAS No.	Parameter	Result	Flag	Units	MDL	RL	Dilution	Reference Method	Date/Time Prepared	Date/Time Analyzed	Analyst
95-63-6	1,2,4-Trimethylbenzene	ND	U	ug/L	2.5	5.0	1	EPA SW846-8260B	05/28/2013 12:55	05/29/2013 05:16	SS
96-12-8	1,2-Dibromo-3-chloropropane	ND	U	ug/L	2.5	5.0	1	EPA SW846-8260B	05/28/2013 12:55	05/29/2013 05:16	SS
106-93-4	1,2-Dibromoethane	ND	U	ug/L	2.5	5.0	1	EPA SW846-8260B	05/28/2013 12:55	05/29/2013 05:16	SS
95-50-1	1,2-Dichlorobenzene	ND	U	ug/L	2.5	5.0	1	EPA SW846-8260B	05/28/2013 12:55	05/29/2013 05:16	SS
107-06-2	1,2-Dichloroethane	ND	U	ug/L	2.5	5.0	1	EPA SW846-8260B	05/28/2013 12:55	05/29/2013 05:16	SS
78-87-5	1,2-Dichloropropane	ND	U	ug/L	2.5	5.0	1	EPA SW846-8260B	05/28/2013 12:55	05/29/2013 05:16	SS
108-67-8	1,3,5-Trimethylbenzene	ND	U	ug/L	2.5	5.0	1	EPA SW846-8260B	05/28/2013 12:55	05/29/2013 05:16	SS
541-73-1	1,3-Dichlorobenzene	ND	U	ug/L	2.5	5.0	1	EPA SW846-8260B	05/28/2013 12:55	05/29/2013 05:16	SS
142-28-9	1,3-Dichloropropane	ND	U	ug/L	2.5	5.0	1	EPA SW846-8260B	05/28/2013 12:55	05/29/2013 05:16	SS
106-46-7	1,4-Dichlorobenzene	ND	U	ug/L	2.5	5.0	1	EPA SW846-8260B	05/28/2013 12:55	05/29/2013 05:16	SS
594-20-7	2,2-Dichloropropane	ND	U	ug/L	2.5	5.0	1	EPA SW846-8260B	05/28/2013 12:55	05/29/2013 05:16	SS
78-93-3	2-Butanone	ND	U	ug/L	2.5	5.0	1	EPA SW846-8260B	05/28/2013 12:55	05/29/2013 05:16	SS
95-49-8	2-Chlorotoluene	ND	U	ug/L	2.5	5.0	1	EPA SW846-8260B	05/28/2013 12:55	05/29/2013 05:16	SS
106-43-4	4-Chlorotoluene	ND	U	ug/L	2.5	5.0	1	EPA SW846-8260B	05/28/2013 12:55	05/29/2013 05:16	SS
67-64-1	Acetone	ND	U	ug/L	2.5	5.0	1	EPA SW846-8260B	05/28/2013 12:55	05/29/2013 05:16	SS
71-43-2	Benzene	ND	U	ug/L	2.5	5.0	1	EPA SW846-8260B	05/28/2013 12:55	05/29/2013 05:16	SS
108-86-1	Bromobenzene	ND	U	ug/L	2.5	5.0	1	EPA SW846-8260B	05/28/2013 12:55	05/29/2013 05:16	SS
74-97-5	Bromochloromethane	ND	U	ug/L	2.5	5.0	1	EPA SW846-8260B	05/28/2013 12:55	05/29/2013 05:16	SS
75-27-4	Bromodichloromethane	ND	U	ug/L	2.5	5.0	1	EPA SW846-8260B	05/28/2013 12:55	05/29/2013 05:16	SS
75-25-2	Bromoform	ND	U	ug/L	2.5	5.0	1	EPA SW846-8260B	05/28/2013 12:55	05/29/2013 05:16	SS
74-83-9	Bromomethane	ND	U	ug/L	2.5	5.0	1	EPA SW846-8260B	05/28/2013 12:55	05/29/2013 05:16	SS
56-23-5	Carbon tetrachloride	ND	U	ug/L	2.5	5.0	1	EPA SW846-8260B	05/28/2013 12:55	05/29/2013 05:16	SS
108-90-7	Chlorobenzene	ND	U	ug/L	2.5	5.0	1	EPA SW846-8260B	05/28/2013 12:55	05/29/2013 05:16	SS
75-00-3	Chloroethane	ND	U	ug/L	2.5	5.0	1	EPA SW846-8260B	05/28/2013 12:55	05/29/2013 05:16	SS
67-66-3	Chloroform	ND	U	ug/L	2.5	5.0	1	EPA SW846-8260B	05/28/2013 12:55	05/29/2013 05:16	SS
74-87-3	Chloromethane	ND	U	ug/L	2.5	5.0	1	EPA SW846-8260B	05/28/2013 12:55	05/29/2013 05:16	SS
156-59-2	cis-1,2-Dichloroethylene	ND	U	ug/L	2.5	5.0	1	EPA SW846-8260B	05/28/2013 12:55	05/29/2013 05:16	SS
10061-01-5	cis-1,3-Dichloropropylene	ND	U	ug/L	2.5	5.0	1	EPA SW846-8260B	05/28/2013 12:55	05/29/2013 05:16	SS
124-48-1	Dibromochloromethane	ND	U	ug/L	2.5	5.0	1	EPA SW846-8260B	05/28/2013 12:55	05/29/2013 05:16	SS
74-95-3	Dibromomethane	ND	U	ug/L	2.5	5.0	1	EPA SW846-8260B	05/28/2013 12:55	05/29/2013 05:16	SS
75-71-8	Dichlorodifluoromethane	ND	U	ug/L	2.5	5.0	1	EPA SW846-8260B	05/28/2013 12:55	05/29/2013 05:16	SS
100-41-4	Ethyl Benzene	ND	U	ug/L	2.5	5.0	1	EPA SW846-8260B	05/28/2013 12:55	05/29/2013 05:16	SS

Sample Information

Client Sample ID: FB_052413 **York Sample ID:** 13E0868-09

York Project (SDG) No.	Client Project ID	Matrix	Collection Date/Time	Date Received
13E0868	170246501	Water	May 24, 2013 9:20 am	05/24/2013

Volatile Organics, 8260 List

Log-in Notes:

Sample Notes:

Sample Prepared by Method: EPA 5030B

CAS No.	Parameter	Result	Flag	Units	MDL	RL	Dilution	Reference Method	Date/Time Prepared	Date/Time Analyzed	Analyst
87-68-3	Hexachlorobutadiene	ND	U	ug/L	2.5	5.0	1	EPA SW846-8260B	05/28/2013 12:55	05/29/2013 05:16	SS
98-82-8	Isopropylbenzene	ND	U	ug/L	2.5	5.0	1	EPA SW846-8260B	05/28/2013 12:55	05/29/2013 05:16	SS
1634-04-4	Methyl tert-butyl ether (MTBE)	ND	U	ug/L	2.5	5.0	1	EPA SW846-8260B	05/28/2013 12:55	05/29/2013 05:16	SS
75-09-2	Methylene chloride	**7.2**		ug/L	2.5	5.0	1	EPA SW846-8260B	05/28/2013 12:55	05/29/2013 05:16	SS
91-20-3	Naphthalene	ND	U	ug/L	2.5	5.0	1	EPA SW846-8260B	05/28/2013 12:55	05/29/2013 05:16	SS
104-51-8	n-Butylbenzene	ND	U	ug/L	2.5	5.0	1	EPA SW846-8260B	05/28/2013 12:55	05/29/2013 05:16	SS
103-65-1	n-Propylbenzene	ND	U	ug/L	2.5	5.0	1	EPA SW846-8260B	05/28/2013 12:55	05/29/2013 05:16	SS
95-47-6	o-Xylene	ND	U	ug/L	2.5	5.0	1	EPA SW846-8260B	05/28/2013 12:55	05/29/2013 05:16	SS
179601-23-1	p- & m- Xylenes	ND	U	ug/L	5.0	10	1	EPA SW846-8260B	05/28/2013 12:55	05/29/2013 05:16	SS
99-87-6	p-Isopropyltoluene	ND	U	ug/L	2.5	5.0	1	EPA SW846-8260B	05/28/2013 12:55	05/29/2013 05:16	SS
135-98-8	sec-Butylbenzene	ND	U	ug/L	2.5	5.0	1	EPA SW846-8260B	05/28/2013 12:55	05/29/2013 05:16	SS
100-42-5	Styrene	ND	U	ug/L	2.5	5.0	1	EPA SW846-8260B	05/28/2013 12:55	05/29/2013 05:16	SS
98-06-6	tert-Butylbenzene	ND	U	ug/L	2.5	5.0	1	EPA SW846-8260B	05/28/2013 12:55	05/29/2013 05:16	SS
127-18-4	Tetrachloroethylene	ND	U	ug/L	2.5	5.0	1	EPA SW846-8260B	05/28/2013 12:55	05/29/2013 05:16	SS
108-88-3	Toluene	ND	U	ug/L	2.5	5.0	1	EPA SW846-8260B	05/28/2013 12:55	05/29/2013 05:16	SS
156-60-5	trans-1,2-Dichloroethylene	ND	U	ug/L	2.5	5.0	1	EPA SW846-8260B	05/28/2013 12:55	05/29/2013 05:16	SS
10061-02-6	trans-1,3-Dichloropropylene	ND	U	ug/L	2.5	5.0	1	EPA SW846-8260B	05/28/2013 12:55	05/29/2013 05:16	SS
79-01-6	Trichloroethylene	ND	U	ug/L	2.5	5.0	1	EPA SW846-8260B	05/28/2013 12:55	05/29/2013 05:16	SS
75-69-4	Trichlorofluoromethane	ND	U	ug/L	2.5	5.0	1	EPA SW846-8260B	05/28/2013 12:55	05/29/2013 05:16	SS
75-01-4	Vinyl Chloride	ND	U	ug/L	2.5	5.0	1	EPA SW846-8260B	05/28/2013 12:55	05/29/2013 05:16	SS
1330-20-7	Xylenes, Total	ND	U	ug/L	7.5	15	1	EPA SW846-8260B	05/28/2013 12:55	05/29/2013 05:16	SS
108-05-4	Vinyl acetate	ND	U	ug/L	2.5	5.0	1	EPA SW846-8260B	05/28/2013 12:55	05/29/2013 05:16	SS

	Surrogate Recoveries	Result	Acceptance Range
17060-07-0	*Surrogate: 1,2-Dichloroethane-d4*	*107 %*	*72.6-129*
460-00-4	*Surrogate: p-Bromofluorobenzene*	*99.6 %*	*63.5-145*
2037-26-5	*Surrogate: Toluene-d8*	*101 %*	*81.2-127*

Sample Information

Client Sample ID: FB_052413 **York Sample ID:** 13E0868-09

York Project (SDG) No.	Client Project ID	Matrix	Collection Date/Time	Date Received
13E0868	170246501	Water	May 24, 2013 9:20 am	05/24/2013

Semi-Volatiles, 8270 List - low level

Log-in Notes:

Sample Notes:

Sample Prepared by Method: EPA 3510C

CAS No.	Parameter	Result	Flag	Units	MDL	RL	Dilution	Reference Method	Date/Time Prepared	Date/Time Analyzed	Analyst
83-32-9	Acenaphthene	ND		ug/L	0.0162	0.0526	1	EPA SW-846 8270C	05/29/2013 09:10	05/29/2013 18:11	SR
208-96-8	Acenaphthylene	ND		ug/L	0.0275	0.0526	1	EPA SW-846 8270C	05/29/2013 09:10	05/29/2013 18:11	SR
62-53-3	Aniline	ND		ug/L	1.58	5.26	1	EPA SW-846 8270C	05/29/2013 09:10	05/30/2013 16:56	SR
120-12-7	Anthracene	ND		ug/L	0.0179	0.0526	1	EPA SW-846 8270C	05/29/2013 09:10	05/29/2013 18:11	SR
56-55-3	Benzo(a)anthracene	ND		ug/L	0.0116	0.0526	1	EPA SW-846 8270C	05/29/2013 09:10	05/29/2013 18:11	SR
50-32-8	Benzo(a)pyrene	ND		ug/L	0.0158	0.0526	1	EPA SW-846 8270C	05/29/2013 09:10	05/29/2013 18:11	SR
205-99-2	Benzo(b)fluoranthene	ND		ug/L	0.0285	0.0526	1	EPA SW-846 8270C	05/29/2013 09:10	05/29/2013 18:11	SR
100-51-6	Benzyl alcohol	ND		ug/L	1.53	5.26	1	EPA SW-846 8270C	05/29/2013 09:10	05/30/2013 16:56	SR
191-24-2	Benzo(g,h,i)perylene	ND		ug/L	0.0116	0.0526	1	EPA SW-846 8270C	05/29/2013 09:10	05/29/2013 18:11	SR
207-08-9	Benzo(k)fluoranthene	ND		ug/L	0.0195	0.0526	1	EPA SW-846 8270C	05/29/2013 09:10	05/29/2013 18:11	SR
85-68-7	Benzyl butyl phthalate	ND		ug/L	0.897	5.26	1	EPA SW-846 8270C	05/29/2013 09:10	05/30/2013 16:56	SR
101-55-3	4-Bromophenyl phenyl ether	ND		ug/L	1.40	5.26	1	EPA SW-846 8270C	05/29/2013 09:10	05/30/2013 16:56	SR
59-50-7	4-Chloro-3-methylphenol	ND		ug/L	1.99	5.26	1	EPA SW-846 8270C	05/29/2013 09:10	05/30/2013 16:56	SR
106-47-8	4-Chloroaniline	ND		ug/L	3.14	5.26	1	EPA SW-846 8270C	05/29/2013 09:10	05/30/2013 16:56	SR
111-91-1	Bis(2-chloroethoxy)methane	ND		ug/L	1.86	5.26	1	EPA SW-846 8270C	05/29/2013 09:10	05/30/2013 16:56	SR
111-44-4	Bis(2-chloroethyl)ether	ND		ug/L	1.58	5.26	1	EPA SW-846 8270C	05/29/2013 09:10	05/30/2013 16:56	SR
108-60-1	Bis(2-chloroisopropyl)ether	ND		ug/L	3.15	5.26	1	EPA SW-846 8270C	05/29/2013 09:10	05/30/2013 16:56	SR
117-81-7	Bis(2-ethylhexyl)phthalate	ND		ug/L	0.496	5.26	1	EPA SW-846 8270C	05/29/2013 09:10	05/30/2013 16:56	SR
91-58-7	2-Chloronaphthalene	ND		ug/L	2.32	5.26	1	EPA SW-846 8270C	05/29/2013 09:10	05/30/2013 16:56	SR
95-57-8	2-Chlorophenol	ND		ug/L	1.88	5.26	1	EPA SW-846 8270C	05/29/2013 09:10	05/30/2013 16:56	SR
7005-72-3	4-Chlorophenyl phenyl ether	ND		ug/L	2.58	5.26	1	EPA SW-846 8270C	05/29/2013 09:10	05/30/2013 16:56	SR
218-01-9	Chrysene	ND		ug/L	0.0122	0.0526	1	EPA SW-846 8270C	05/29/2013 09:10	05/29/2013 18:11	SR
53-70-3	Dibenzo(a,h)anthracene	ND		ug/L	0.0418	0.0526	1	EPA SW-846 8270C	05/29/2013 09:10	05/29/2013 18:11	SR
132-64-9	Dibenzofuran	ND		ug/L	2.54	5.26	1	EPA SW-846 8270C	05/29/2013 09:10	05/30/2013 16:56	SR
84-74-2	Di-n-butyl phthalate	ND		ug/L	2.16	5.26	1	EPA SW-846 8270C	05/29/2013 09:10	05/30/2013 16:56	SR
95-50-1	1,2-Dichlorobenzene	ND		ug/L	2.62	5.26	1	EPA SW-846 8270C	05/29/2013 09:10	05/30/2013 16:56	SR
541-73-1	1,3-Dichlorobenzene	ND		ug/L	2.75	5.26	1	EPA SW-846 8270C	05/29/2013 09:10	05/30/2013 16:56	SR
106-46-7	1,4-Dichlorobenzene	ND		ug/L	2.33	5.26	1	EPA SW-846 8270C	05/29/2013 09:10	05/30/2013 16:56	SR
91-94-1	3,3'-Dichlorobenzidine	ND		ug/L	1.34	5.26	1	EPA SW-846 8270C	05/29/2013 09:10	05/30/2013 16:56	SR
120-83-2	2,4-Dichlorophenol	ND		ug/L	1.99	5.26	1	EPA SW-846 8270C	05/29/2013 09:10	05/30/2013 16:56	SR
84-66-2	Diethyl phthalate	ND		ug/L	2.69	5.26	1	EPA SW-846 8270C	05/29/2013 09:10	05/30/2013 16:56	SR
105-67-9	2,4-Dimethylphenol	ND		ug/L	1.68	5.26	1	EPA SW-846 8270C	05/29/2013 09:10	05/30/2013 16:56	SR

Sample Information

Client Sample ID: FB_052413 **York Sample ID:** 13E0868-09

York Project (SDG) No.	Client Project ID	Matrix	Collection Date/Time	Date Received
13E0868	170246501	Water	May 24, 2013 9:20 am	05/24/2013

Semi-Volatiles, 8270 List - low level

Log-in Notes:

Sample Notes:

Sample Prepared by Method: EPA 3510C

CAS No.	Parameter	Result	Flag	Units	MDL	RL	Dilution	Reference Method	Date/Time Prepared	Date/Time Analyzed	Analyst
131-11-3	Dimethyl phthalate	ND		ug/L	2.01	5.26	1	EPA SW-846 8270C	05/29/2013 09:10	05/30/2013 16:56	SR
534-52-1	4,6-Dinitro-2-methylphenol	ND		ug/L	1.71	10.5	1	EPA SW-846 8270C	05/29/2013 09:10	05/30/2013 16:56	SR
51-28-5	2,4-Dinitrophenol	ND		ug/L	2.37	10.5	1	EPA SW-846 8270C	05/29/2013 09:10	05/30/2013 16:56	SR
606-20-2	2,6-Dinitrotoluene	ND		ug/L	1.69	5.26	1	EPA SW-846 8270C	05/29/2013 09:10	05/30/2013 16:56	SR
121-14-2	2,4-Dinitrotoluene	ND		ug/L	1.69	5.26	1	EPA SW-846 8270C	05/29/2013 09:10	05/30/2013 16:56	SR
117-84-0	Di-n-octyl phthalate	ND		ug/L	1.18	5.26	1	EPA SW-846 8270C	05/29/2013 09:10	05/30/2013 16:56	SR
206-44-0	Fluoranthene	ND		ug/L	0.0229	0.0526	1	EPA SW-846 8270C	05/29/2013 09:10	05/29/2013 18:11	SR
86-73-7	Fluorene	ND		ug/L	0.0111	0.0526	1	EPA SW-846 8270C	05/29/2013 09:10	05/29/2013 18:11	SR
118-74-1	Hexachlorobenzene	ND		ug/L	1.34	5.26	1	EPA SW-846 8270C	05/29/2013 09:10	05/29/2013 18:11	SR
87-68-3	Hexachlorobutadiene	ND		ug/L	2.94	5.26	1	EPA SW-846 8270C	05/29/2013 09:10	05/30/2013 16:56	SR
77-47-4	Hexachlorocyclopentadiene	ND		ug/L	2.66	5.26	1	EPA SW-846 8270C	05/29/2013 09:10	05/30/2013 16:56	SR
67-72-1	Hexachloroethane	ND		ug/L	3.20	5.26	1	EPA SW-846 8270C	05/29/2013 09:10	05/30/2013 16:56	SR
193-39-5	Indeno(1,2,3-cd)pyrene	ND		ug/L	0.0142	0.0526	1	EPA SW-846 8270C	05/29/2013 09:10	05/29/2013 18:11	SR
78-59-1	Isophorone	ND		ug/L	2.82	5.26	1	EPA SW-846 8270C	05/29/2013 09:10	05/30/2013 16:56	SR
91-57-6	2-Methylnaphthalene	ND		ug/L	0.0457	5.26	1	EPA SW-846 8270C	05/29/2013 09:10	05/30/2013 16:56	SR
65794-96-9	3- & 4-Methylphenols	ND		ug/L	1.18	5.26	1	EPA SW-846 8270C	05/29/2013 09:10	05/30/2013 16:56	SR
95-48-7	2-Methylphenol	ND		ug/L	1.22	5.26	1	EPA SW-846 8270C	05/29/2013 09:10	05/30/2013 16:56	SR
91-20-3	Naphthalene	ND		ug/L	0.00821	5.26	1	EPA SW-846 8270C	05/29/2013 09:10	05/29/2013 18:11	SR
100-01-6	4-Nitroaniline	ND		ug/L	2.82	5.26	1	EPA SW-846 8270C	05/29/2013 09:10	05/30/2013 16:56	SR
99-09-2	3-Nitroaniline	ND		ug/L	1.77	5.26	1	EPA SW-846 8270C	05/29/2013 09:10	05/30/2013 16:56	SR
88-74-4	2-Nitroaniline	ND		ug/L	1.77	5.26	1	EPA SW-846 8270C	05/29/2013 09:10	05/30/2013 16:56	SR
98-95-3	Nitrobenzene	ND		ug/L	1.78	5.26	1	EPA SW-846 8270C	05/29/2013 09:10	05/30/2013 16:56	SR
88-75-5	2-Nitrophenol	ND		ug/L	2.48	5.26	1	EPA SW-846 8270C	05/29/2013 09:10	05/30/2013 16:56	SR
100-02-7	4-Nitrophenol	ND		ug/L	1.75	5.26	1	EPA SW-846 8270C	05/29/2013 09:10	05/30/2013 16:56	SR
621-64-7	N-nitroso-di-n-propylamine	ND		ug/L	2.69	5.26	1	EPA SW-846 8270C	05/29/2013 09:10	05/30/2013 16:56	SR
62-75-9	N-Nitrosodimethylamine	ND		ug/L	0.409	5.26	1	EPA SW-846 8270C	05/29/2013 09:10	05/30/2013 16:56	SR
86-30-6	N-Nitrosodiphenylamine	ND		ug/L	5.26	5.26	1	EPA SW-846 8270C	05/29/2013 09:10	05/30/2013 16:56	SR
87-86-5	Pentachlorophenol	ND		ug/L	1.53	5.26	1	EPA SW-846 8270C	05/29/2013 09:10	05/29/2013 18:11	SR
85-01-8	Phenanthrene	ND		ug/L	0.0526	0.0526	1	EPA SW-846 8270C	05/29/2013 09:10	05/29/2013 18:11	SR
108-95-2	Phenol	ND		ug/L	1.16	5.26	1	EPA SW-846 8270C	05/29/2013 09:10	05/30/2013 16:56	SR
129-00-0	Pyrene	ND		ug/L	0.0251	0.0526	1	EPA SW-846 8270C	05/29/2013 09:10	05/29/2013 18:11	SR
110-86-1	Pyridine	ND		ug/L	4.12	5.26	1	EPA SW-846 8270C	05/29/2013 09:10	05/30/2013 16:56	SR

Sample Information

Client Sample ID: FB_052413 **York Sample ID:** 13E0868-09

York Project (SDG) No.	Client Project ID	Matrix	Collection Date/Time	Date Received
13E0868	170246501	Water	May 24, 2013 9:20 am	05/24/2013

Semi-Volatiles, 8270 List - low level

Log-in Notes: **Sample Notes:**

Sample Prepared by Method: EPA 3510C

CAS No.	Parameter	Result	Flag	Units	MDL	RL	Dilution	Reference Method	Date/Time Prepared	Date/Time Analyzed	Analyst
120-82-1	1,2,4-Trichlorobenzene	ND		ug/L	2.60	5.26	1	EPA SW-846 8270C	05/29/2013 09:10	05/30/2013 16:56	SR
88-06-2	2,4,6-Trichlorophenol	ND		ug/L	1.84	5.26	1	EPA SW-846 8270C	05/29/2013 09:10	05/30/2013 16:56	SR
95-95-4	2,4,5-Trichlorophenol	ND		ug/L	2.01	5.26	1	EPA SW-846 8270C	05/29/2013 09:10	05/30/2013 16:56	SR

	Surrogate Recoveries	Result	Acceptance Range
5175-83-7	*Surrogate: 2,4,6-Tribromophenol*	*79.5 %*	*15-110*
321-60-8	*Surrogate: 2-Fluorobiphenyl*	*67.6 %*	*30-130*
367-12-4	*Surrogate: 2-Fluorophenol*	*25.9 %*	*15-110*
4165-60-0	*Surrogate: Nitrobenzene-d5*	*62.6 %*	*30-130*
4165-62-2	*Surrogate: Phenol-d5*	*13.7 %*	*10-110*
1718-51-0	*Surrogate: Terphenyl-d14*	*89.5 %*	*30-130*

Pesticides/PCBs, EPA 8081/8082 List

Log-in Notes: **Sample Notes:**

Sample Prepared by Method: EPA SW846-3510C Low Level

CAS No.	Parameter	Result	Flag	Units	MDL	RL	Dilution	Reference Method	Date/Time Prepared	Date/Time Analyzed	Analyst
8001-35-2	Toxaphene	ND	U	ug/L	0.0541	0.0541	1	EPA SW 846-8081/8082	05/29/2013 06:17	05/31/2013 13:42	JW
72-43-5	Methoxychlor	ND	U	ug/L	0.00541	0.00541	1	EPA SW 846-8081/8082	05/29/2013 06:17	05/31/2013 13:42	JW
1024-57-3	Heptachlor epoxide	ND	U	ug/L	0.00108	0.00108	1	EPA SW 846-8081/8082	05/29/2013 06:17	05/31/2013 13:42	JW
76-44-8	Heptachlor	ND	U	ug/L	0.00108	0.00108	1	EPA SW 846-8081/8082	05/29/2013 06:17	05/31/2013 13:42	JW
58-89-9	gamma-BHC (Lindane)	ND	U	ug/L	0.00108	0.00108	1	EPA SW 846-8081/8082	05/29/2013 06:17	05/31/2013 13:42	JW
53494-70-5	Endrin ketone	ND	U	ug/L	0.00108	0.00108	1	EPA SW 846-8081/8082	05/29/2013 06:17	05/31/2013 13:42	JW
7421-93-4	Endrin aldehyde	ND	U	ug/L	0.00108	0.00108	1	EPA SW 846-8081/8082	05/29/2013 06:17	05/31/2013 13:42	JW
72-20-8	Endrin	ND	U	ug/L	0.00108	0.00108	1	EPA SW 846-8081/8082	05/29/2013 06:17	05/31/2013 13:42	JW
1031-07-8	Endosulfan sulfate	ND	U	ug/L	0.00108	0.00108	1	EPA SW 846-8081/8082	05/29/2013 06:17	05/31/2013 13:42	JW
33213-65-9	Endosulfan II	ND	U	ug/L	0.00108	0.00108	1	EPA SW 846-8081/8082	05/29/2013 06:17	05/31/2013 13:42	JW
959-98-8	Endosulfan I	ND	U	ug/L	0.00108	0.00108	1	EPA SW 846-8081/8082	05/29/2013 06:17	05/31/2013 13:42	JW
60-57-1	Dieldrin	ND	U	ug/L	0.00108	0.00108	1	EPA SW 846-8081/8082	05/29/2013 06:17	05/31/2013 13:42	JW
319-86-8	delta-BHC	ND	U	ug/L	0.00108	0.00108	1	EPA SW 846-8081/8082	05/29/2013 06:17	05/31/2013 13:42	JW
57-74-9	Chlordane, total	ND	U	ug/L	0.00432	0.00432	1	EPA SW 846-8081/8082	05/29/2013 06:17	05/31/2013 13:42	JW
319-85-7	beta-BHC	ND	U	ug/L	0.00108	0.00108	1	EPA SW 846-8081/8082	05/29/2013 06:17	05/31/2013 13:42	JW
319-84-6	alpha-BHC	ND	U	ug/L	0.00108	0.00108	1	EPA SW 846-8081/8082	05/29/2013 06:17	05/31/2013 13:42	JW
309-00-2	Aldrin	ND	U	ug/L	0.00108	0.00108	1	EPA SW 846-8081/8082	05/29/2013 06:17	05/31/2013 13:42	JW
50-29-3	4,4'-DDT	ND	U	ug/L	0.00108	0.00108	1	EPA SW 846-8081/8082	05/29/2013 06:17	05/31/2013 13:42	JW
72-55-9	4,4'-DDE	ND	U	ug/L	0.00108	0.00108	1	EPA SW 846-8081/8082	05/29/2013 06:17	05/31/2013 13:42	JW
72-54-8	4,4'-DDD	ND	U	ug/L	0.00108	0.00108	1	EPA SW 846-8081/8082	05/29/2013 06:17	05/31/2013 13:42	JW

Sample Information

Client Sample ID: FB_052413 **York Sample ID:** 13E0868-09

York Project (SDG) No.	Client Project ID	Matrix	Collection Date/Time	Date Received
13E0868	170246501	Water	May 24, 2013 9:20 am	05/24/2013

Pesticides/PCBs, EPA 8081/8082 List

Log-in Notes: **Sample Notes:**

Sample Prepared by Method: EPA SW846-3510C Low Level

CAS No.	Parameter	Result	Flag	Units	MDL	RL	Dilution	Reference Method	Date/Time Prepared	Date/Time Analyzed	Analyst
11096-82-5	Aroclor 1260	ND	U	ug/L	0.0541	0.0541	1	EPA SW 846-8081/8082	05/29/2013 06:17	05/30/2013 20:00	JW
11097-69-1	Aroclor 1254	ND	U	ug/L	0.0541	0.0541	1	EPA SW 846-8081/8082	05/29/2013 06:17	05/30/2013 20:00	JW
12672-29-6	Aroclor 1248	ND	U	ug/L	0.0541	0.0541	1	EPA SW 846-8081/8082	05/29/2013 06:17	05/30/2013 20:00	JW
53469-21-9	Aroclor 1242	ND	U	ug/L	0.0541	0.0541	1	EPA SW 846-8081/8082	05/29/2013 06:17	05/30/2013 20:00	JW
11141-16-5	Aroclor 1232	ND	U	ug/L	0.0541	0.0541	1	EPA SW 846-8081/8082	05/29/2013 06:17	05/30/2013 20:00	JW
11104-28-2	Aroclor 1221	ND	U	ug/L	0.0541	0.0541	1	EPA SW 846-8081/8082	05/29/2013 06:17	05/30/2013 20:00	JW
12674-11-2	Aroclor 1016	ND	U	ug/L	0.0541	0.0541	1	EPA SW 846-8081/8082	05/29/2013 06:17	05/30/2013 20:00	JW
1336-36-3	Total PCBs	ND	U	ug/L	0.0541	0.0541	1	EPA SW 846-8081/8082	05/29/2013 06:17	05/30/2013 20:00	JW

	Surrogate Recoveries	Result	Acceptance Range
877-09-8	*Surrogate: Tetrachloro-m-xylene*	*45.4 %*	*30-150*
2051-24-3	*Surrogate: Decachlorobiphenyl*	*49.6 %*	*30-150*

Metals, Target Analyte

Log-in Notes: **Sample Notes:**

Sample Prepared by Method: EPA 3010A

CAS No.	Parameter	Result	Flag	Units	MDL	RL	Dilution	Reference Method	Date/Time Prepared	Date/Time Analyzed	Analyst
7429-90-5	Aluminum	ND	U	ug/L	10	10	1	EPA SW846-6010B/EPA 200.7	05/30/2013 08:02	05/30/2013 12:04	MW
7440-36-0	Antimony	ND	U	ug/L	3	5	1	EPA SW846-6010B/EPA 200.7	05/30/2013 08:02	05/30/2013 12:04	MW
7440-38-2	Arsenic	ND	U	ug/L	4	4	1	EPA SW846-6010B/EPA 200.7	05/30/2013 08:02	05/30/2013 12:04	MW
7440-39-3	Barium	ND	U	ug/L	2	10	1	EPA SW846-6010B/EPA 200.7	05/30/2013 08:02	05/30/2013 12:04	MW
7440-41-7	Beryllium	ND	U	ug/L	1	1	1	EPA SW846-6010B/EPA 200.7	05/30/2013 08:02	05/30/2013 12:04	MW
7440-43-9	Cadmium	ND	U	ug/L	2	3	1	EPA SW846-6010B/EPA 200.7	05/30/2013 08:02	05/30/2013 12:04	MW
7440-70-2	Calcium	**295**		ug/L	19	50	1	EPA SW846-6010B/EPA 200.7	05/30/2013 08:02	05/30/2013 12:04	MW
7440-47-3	Chromium	ND	U	ug/L	2	5	1	EPA SW846-6010B/EPA 200.7	05/30/2013 08:02	05/30/2013 12:04	MW
7440-48-4	Cobalt	ND	U	ug/L	2	5	1	EPA SW846-6010B/EPA 200.7	05/30/2013 08:02	05/30/2013 12:04	MW
7440-50-8	Copper	ND	U	ug/L	2	5	1	EPA SW846-6010B/EPA 200.7	05/30/2013 08:02	05/30/2013 12:04	MW
7439-89-6	Iron	ND	U	ug/L	10	20	1	EPA SW846-6010B/EPA 200.7	05/30/2013 08:02	05/30/2013 12:04	MW
7439-92-1	Lead	**4**		ug/L	2	3	1	EPA SW846-6010B/EPA 200.7	05/30/2013 08:02	05/30/2013 12:04	MW
7439-95-4	Magnesium	ND	U	ug/L	10	50	1	EPA SW846-6010B/EPA 200.7	05/30/2013 08:02	05/30/2013 12:04	MW
7439-96-5	Manganese	ND	U	ug/L	2	5	1	EPA SW846-6010B/EPA 200.7	05/30/2013 08:02	05/30/2013 12:04	MW
7440-02-0	Nickel	ND	U	ug/L	1	5	1	EPA SW846-6010B/EPA 200.7	05/30/2013 08:02	05/30/2013 12:04	MW
7440-09-7	Potassium	ND	U	ug/L	26	50	1	EPA SW846-6010B/EPA 200.7	05/30/2013 08:02	05/30/2013 12:04	MW
7782-49-2	Selenium	ND	U	ug/L	7	10	1	EPA SW846-6010B/EPA 200.7	05/30/2013 08:02	05/30/2013 12:04	MW
7440-22-4	Silver	ND	U	ug/L	2	5	1	EPA SW846-6010B/EPA 200.7	05/30/2013 08:02	05/30/2013 12:04	MW
7440-23-5	Sodium	**214**		ug/L	61	100	1	EPA SW846-6010B/EPA 200.7	05/30/2013 08:02	05/30/2013 12:04	MW

Sample Information

Client Sample ID: FB_052413 **York Sample ID:** 13E0868-09

York Project (SDG) No.	Client Project ID	Matrix	Collection Date/Time	Date Received
13E0868	170246501	Water	May 24, 2013 9:20 am	05/24/2013

Metals, Target Analyte

Log-in Notes: **Sample Notes:**

Sample Prepared by Method: EPA 3010A

CAS No.	Parameter	Result	Flag	Units	MDL	RL	Dilution	Reference Method	Date/Time Prepared	Date/Time Analyzed	Analyst
7440-28-0	Thallium	ND	U	ug/L	3	10	1	EPA SW846-6010B/EPA 200.7	05/30/2013 08:02	05/30/2013 12:04	MW
7440-62-2	Vanadium	ND	U	ug/L	2	10	1	EPA SW846-6010B/EPA 200.7	05/30/2013 08:02	05/30/2013 12:04	MW
7440-66-6	Zinc	**36**		ug/L	2	20	1	EPA SW846-6010B/EPA 200.7	05/30/2013 08:02	05/30/2013 12:04	MW

Mercury by 7470/7471

Log-in Notes: **Sample Notes:**

Sample Prepared by Method: EPA SW846-7470

CAS No.	Parameter	Result	Flag	Units	MDL	RL	Dilution	Reference Method	Date/Time Prepared	Date/Time Analyzed	Analyst
7439-97-6	Mercury	ND	U	ug/L	0.2	0.2	1	EPA SW846-7470	05/29/2013 13:49	05/30/2013 11:28	AA

Analytical Batch Summary

Batch ID: BE31237 **Preparation Method:** EPA 5030B **Prepared By:** EKM

YORK Sample ID	Client Sample ID	Preparation Date
13E0868-01	MW-8_052313	05/28/13
13E0868-02	DUP-1_052313	05/28/13
13E0868-03	MW-9_052313	05/28/13
13E0868-04	MW-6_052313	05/28/13
13E0868-05	MW-7_052313	05/28/13
13E0868-06	MW-3_052313	05/28/13
13E0868-07	MW-10_052313	05/28/13
13E0868-08	TRC-MW-3_052413	05/28/13
13E0868-09	FB_052413	05/28/13
BE31237-BLK1	Blank	05/28/13
BE31237-BS1	LCS	05/28/13
BE31237-BSD1	LCS Dup	05/28/13

Batch ID: BE31258 **Preparation Method:** EPA SW846-3510C Low Level **Prepared By:** TFD

YORK Sample ID	Client Sample ID	Preparation Date
13E0868-01	MW-8_052313	05/29/13
13E0868-02	DUP-1_052313	05/29/13
13E0868-03	MW-9_052313	05/29/13
13E0868-04	MW-6_052313	05/29/13
13E0868-05	MW-7_052313	05/29/13
13E0868-06	MW-3_052313	05/29/13
13E0868-07	MW-10_052313	05/29/13
13E0868-08	TRC-MW-3_052413	05/29/13
13E0868-09	FB_052413	05/29/13
BE31258-BLK1	Blank	05/29/13
BE31258-BLK1	Blank	05/29/13
BE31258-BS1	LCS	05/29/13
BE31258-BS2	LCS	05/29/13
BE31258-BS2	LCS	05/29/13
BE31258-BSD2	LCS Dup	05/29/13
BE31258-BSD2	LCS Dup	05/29/13

Batch ID: BE31278 **Preparation Method:** EPA 3510C **Prepared By:** KAM

YORK Sample ID	Client Sample ID	Preparation Date
13E0868-01	MW-8_052313	05/29/13
13E0868-02	DUP-1_052313	05/29/13
13E0868-03	MW-9_052313	05/29/13
13E0868-04	MW-6_052313	05/29/13
13E0868-05	MW-7_052313	05/29/13
13E0868-06	MW-3_052313	05/29/13
13E0868-07	MW-10_052313	05/29/13
13E0868-08	TRC-MW-3_052413	05/29/13
13E0868-09	FB_052413	05/29/13
BE31278-BLK1	Blank	05/29/13

BE31278-BS1	LCS	05/29/13
BE31278-BS2	LCS	05/29/13

Batch ID: BE31297 **Preparation Method:** EPA SW846-7470 **Prepared By:** AA

YORK Sample ID	Client Sample ID	Preparation Date
13E0868-01	MW-8_052313	05/29/13
13E0868-02	DUP-1_052313	05/29/13
13E0868-03	MW-9_052313	05/29/13
13E0868-04	MW-6_052313	05/29/13
13E0868-05	MW-7_052313	05/29/13
13E0868-06	MW-3_052313	05/29/13
13E0868-07	MW-10_052313	05/29/13
13E0868-08	TRC-MW-3_052413	05/29/13
13E0868-09	FB_052413	05/29/13
BE31297-BLK1	Blank	05/29/13
BE31297-BS1	LCS	05/29/13

Batch ID: BE31367 **Preparation Method:** EPA 3010A **Prepared By:** MW

YORK Sample ID	Client Sample ID	Preparation Date
13E0868-01	MW-8_052313	05/30/13
13E0868-02	DUP-1_052313	05/30/13
13E0868-03	MW-9_052313	05/30/13
13E0868-04	MW-6_052313	05/30/13
13E0868-05	MW-7_052313	05/30/13
13E0868-06	MW-3_052313	05/30/13
13E0868-07	MW-10_052313	05/30/13
13E0868-08	TRC-MW-3_052413	05/30/13
13E0868-09	FB_052413	05/30/13
BE31367-BLK1	Blank	05/30/13
BE31367-DUP1	Duplicate	05/30/13
BE31367-MS1	Matrix Spike	05/30/13
BE31367-SRM1	Reference	05/30/13
BE31367-SRM2	Reference	05/30/13

Volatile Organic Compounds by EPA SW846-8260B - Quality Control Data

York Analytical Laboratories, Inc.

Analyte	Result	Reporting Limit	Units	Spike Level	Source* Result	%REC	%REC Limits	Flag	RPD	RPD Limit	Flag
Batch BE31237 - EPA 5030B											
Blank (BE31237-BLK1)											Prepared & Analyzed: 05/28/2013
1,1,1,2-Tetrachloroethane	ND	5.0	ug/L								
1,1,1-Trichloroethane	ND	5.0	"								
1,1,2,2-Tetrachloroethane	ND	5.0	"								
1,1,2-Trichloro-1,2,2-trifluoroethane (Freon 113)	ND	5.0	"								
1,1,2-Trichloroethane	ND	5.0	"								
1,1-Dichloroethane	ND	5.0	"								
1,1-Dichloroethylene	ND	5.0	"								
1,1-Dichloropropylene	ND	5.0	"								
1,2,3-Trichlorobenzene	ND	5.0	"								
1,2,3-Trichloropropane	ND	5.0	"								
1,2,4-Trichlorobenzene	ND	5.0	"								
1,2,4-Trimethylbenzene	ND	5.0	"								
1,2-Dibromo-3-chloropropane	ND	5.0	"								
1,2-Dibromoethane	ND	5.0	"								
1,2-Dichlorobenzene	ND	5.0	"								
1,2-Dichloroethane	ND	5.0	"								
1,2-Dichloropropane	ND	5.0	"								
1,3,5-Trimethylbenzene	ND	5.0	"								
1,3-Dichlorobenzene	ND	5.0	"								
1,3-Dichloropropane	ND	5.0	"								
1,4-Dichlorobenzene	ND	5.0	"								
2,2-Dichloropropane	ND	5.0	"								
2-Butanone	ND	5.0	"								
2-Chlorotoluene	ND	5.0	"								
4-Chlorotoluene	ND	5.0	"								
Acetone	ND	5.0	"								
Benzene	ND	5.0	"								
Bromobenzene	ND	5.0	"								
Bromochloromethane	ND	5.0	"								
Bromodichloromethane	ND	5.0	"								
Bromoform	ND	5.0	"								
Bromomethane	ND	5.0	"								
Carbon tetrachloride	ND	5.0	"								
Chlorobenzene	ND	5.0	"								
Chloroethane	ND	5.0	"								
Chloroform	ND	5.0	"								
Chloromethane	ND	5.0	"								
cis-1,2-Dichloroethylene	ND	5.0	"								
cis-1,3-Dichloropropylene	ND	5.0	"								
Dibromochloromethane	ND	5.0	"								
Dibromomethane	ND	5.0	"								
Dichlorodifluoromethane	ND	5.0	"								
Ethyl Benzene	ND	5.0	"								
Hexachlorobutadiene	ND	5.0	"								
Isopropylbenzene	ND	5.0	"								
Methyl tert-butyl ether (MTBE)	ND	5.0	"								
Methylene chloride	ND	5.0	"								
Naphthalene	2.7	5.0	"								
n-Butylbenzene	ND	5.0	"								
n-Propylbenzene	ND	5.0	"								
o-Xylene	ND	5.0	"								



Volatile Organic Compounds by EPA SW846-8260B - Quality Control Data

York Analytical Laboratories, Inc.

Analyte	Result	Reporting Limit	Units	Spike Level	Source* Result	%REC	%REC Limits	Flag	RPD	RPD Limit	Flag
Batch BE31237 - EPA 5030B											
Blank (BE31237-BLK1)								Prepared & Analyzed: 05/28/2013			
p- & m- Xylenes	ND	10	ug/L								
p-Isopropyltoluene	ND	5.0	"								
sec-Butylbenzene	ND	5.0	"								
Styrene	ND	5.0	"								
tert-Butylbenzene	ND	5.0	"								
Tetrachloroethylene	ND	5.0	"								
Toluene	ND	5.0	"								
trans-1,2-Dichloroethylene	ND	5.0	"								
trans-1,3-Dichloropropylene	ND	5.0	"								
Trichloroethylene	ND	5.0	"								
Trichlorofluoromethane	ND	5.0	"								
Vinyl Chloride	ND	5.0	"								
Xylenes, Total	ND	15	"								
Vinyl acetate	ND	5.0	"								
Surrogate: 1,2-Dichloroethane-d4	*47.8*		*"*	*50.0*		*95.7*	*72.6-129*				
Surrogate: p-Bromofluorobenzene	*49.4*		*"*	*50.0*		*98.9*	*63.5-145*				
Surrogate: Toluene-d8	*49.9*		*"*	*50.0*		*99.8*	*81.2-127*				
LCS (BE31237-BS1)								Prepared & Analyzed: 05/28/2013			
1,1,1,2-Tetrachloroethane	47		ug/L	50.0		93.8	82.3-130				
1,1,1-Trichloroethane	46		"	50.0		92.1	75.6-137				
1,1,2,2-Tetrachloroethane	53		"	50.0		105	71.3-131				
1,1,2-Trichloro-1,2,2-trifluoroethane (Freon 113)	47		"	50.0		94.3	71.1-129				
1,1,2-Trichloroethane	49		"	50.0		97.5	74.5-129				
1,1-Dichloroethane	46		"	50.0		91.5	79.6-132				
1,1-Dichloroethylene	43		"	50.0		85.7	80.2-146				
1,1-Dichloropropylene	45		"	50.0		90.0	75-136				
1,2,3-Trichlorobenzene	45		"	50.0		91.0	66.1-136				
1,2,3-Trichloropropane	49		"	50.0		98.9	63-131				
1,2,4-Trichlorobenzene	45		"	50.0		89.8	70.6-136				
1,2,4-Trimethylbenzene	45		"	50.0		90.0	75.3-135				
1,2-Dibromo-3-chloropropane	63		"	50.0		126	58.9-140				
1,2-Dibromoethane	51		"	50.0		102	79-130				
1,2-Dichlorobenzene	47		"	50.0		93.2	76.1-122				
1,2-Dichloroethane	48		"	50.0		96.2	74.6-132				
1,2-Dichloropropane	51		"	50.0		103	76.9-129				
1,3,5-Trimethylbenzene	46		"	50.0		92.7	70.6-127				
1,3-Dichlorobenzene	46		"	50.0		91.7	77-124				
1,3-Dichloropropane	50		"	50.0		100	75.8-126				
1,4-Dichlorobenzene	46		"	50.0		91.2	76.6-125				
2,2-Dichloropropane	50		"	50.0		99.3	69-133				
2-Butanone	53		"	50.0		107	70-130				
2-Chlorotoluene	44		"	50.0		88.0	66.3-119				
4-Chlorotoluene	46		"	50.0		91.9	69.2-127				
Acetone	47		"	50.0		93.1	70-130				
Benzene	49		"	50.0		97.7	76.2-129				
Bromobenzene	47		"	50.0		94.6	71.3-123				
Bromochloromethane	53		"	50.0		105	70.8-137				
Bromodichloromethane	49		"	50.0		97.0	79.7-134				
Bromoform	50		"	50.0		99.4	70.5-141				
Bromomethane	37		"	50.0		73.0	43.9-147				
Carbon tetrachloride	46		"	50.0		92.5	78.1-138				

Volatile Organic Compounds by EPA SW846-8260B - Quality Control Data

York Analytical Laboratories, Inc.

Analyte	Result	Reporting Limit	Units	Spike Level	Source* Result	%REC	%REC Limits	Flag	RPD	RPD Limit	Flag
Batch BE31237 - EPA 5030B											
LCS (BE31237-BS1)								Prepared & Analyzed: 05/28/2013			
Chlorobenzene	48		ug/L	50.0		95.0	80.4-125				
Chloroethane	42		"	50.0		83.6	55.8-140				
Chloroform	47		"	50.0		95.0	76.6-133				
Chloromethane	36		"	50.0		72.5	48.8-115				
cis-1,2-Dichloroethylene	50		"	50.0		100	75.1-128				
cis-1,3-Dichloropropylene	50		"	50.0		99.3	74.5-128				
Dibromochloromethane	50		"	50.0		99.4	79.8-134				
Dibromomethane	52		"	50.0		103	79-130				
Dichlorodifluoromethane	22		"	50.0		43.7	47.1-101	Low Bias			
Ethyl Benzene	48		"	50.0		95.3	80.8-128				
Hexachlorobutadiene	43		"	50.0		86.1	64.8-128				
Isopropylbenzene	46		"	50.0		91.9	75.5-135				
Methyl tert-butyl ether (MTBE)	50		"	50.0		100	65.1-140				
Methylene chloride	39		"	50.0		77.6	61.3-120				
Naphthalene	51		"	50.0		102	62.3-148				
n-Butylbenzene	44		"	50.0		87.3	67.2-123				
n-Propylbenzene	45		"	50.0		90.4	70.5-127				
o-Xylene	46		"	50.0		91.8	75.9-122				
p- & m- Xylenes	94		"	100		93.9	77.7-127				
p-Isopropyltoluene	45		"	50.0		90.3	75.6-129				
sec-Butylbenzene	46		"	50.0		92.4	71.5-125				
Styrene	49		"	50.0		97.4	77.8-123				
tert-Butylbenzene	46		"	50.0		92.5	75.9-151				
Tetrachloroethylene	47		"	50.0		93.6	63.6-167				
Toluene	48		"	50.0		95.3	77-123				
trans-1,2-Dichloroethylene	45		"	50.0		90.7	76.3-139				
trans-1,3-Dichloropropylene	49		"	50.0		98.0	72.5-137				
Trichloroethylene	47		"	50.0		93.5	77.9-130				
Trichlorofluoromethane	38		"	50.0		76.5	57.4-133				
Vinyl Chloride	37		"	50.0		73.5	54.9-124				
Vinyl acetate	41		"	50.0		81.8	70-130				
Surrogate: 1,2-Dichloroethane-d4	*49.9*		*"*	*50.0*		*99.9*	*72.6-129*				
Surrogate: p-Bromofluorobenzene	*49.6*		*"*	*50.0*		*99.2*	*63.5-145*				
Surrogate: Toluene-d8	*50.6*		*"*	*50.0*		*101*	*81.2-127*				



Volatile Organic Compounds by EPA SW846-8260B - Quality Control Data

York Analytical Laboratories, Inc.

Analyte	Result	Reporting Limit	Units	Spike Level	Source* Result	%REC	%REC Limits	Flag	RPD	RPD Limit	Flag
Batch BE31237 - EPA 5030B											
LCS Dup (BE31237-BSD1)								Prepared & Analyzed: 05/28/2013			
1,1,1,2-Tetrachloroethane	48		ug/L	50.0		95.1	82.3-130		1.38	21.1	
1,1,1-Trichloroethane	46		"	50.0		91.4	75.6-137		0.828	19.7	
1,1,2,2-Tetrachloroethane	53		"	50.0		106	71.3-131		0.379	20.8	
1,1,2-Trichloro-1,2,2-trifluoroethane (Freon 113)	48		"	50.0		96.6	71.1-129		2.45	21.7	
1,1,2-Trichloroethane	50		"	50.0		100	74.5-129		2.91	20.3	
1,1-Dichloroethane	47		"	50.0		93.3	79.6-132		1.90	20.6	
1,1-Dichloroethylene	44		"	50.0		87.3	80.2-146		1.83	20	
1,1-Dichloropropylene	45		"	50.0		90.4	75-136		0.355	19.3	
1,2,3-Trichlorobenzene	45		"	50.0		89.6	66.1-136		1.57	21.6	
1,2,3-Trichloropropane	48		"	50.0		96.0	63-131		2.93	23.9	
1,2,4-Trichlorobenzene	43		"	50.0		86.3	70.6-136		4.02	21.7	
1,2,4-Trimethylbenzene	44		"	50.0		88.4	75.3-135		1.79	18.8	
1,2-Dibromo-3-chloropropane	62		"	50.0		124	58.9-140		1.30	27.7	
1,2-Dibromoethane	50		"	50.0		100	79-130		1.56	23	
1,2-Dichlorobenzene	46		"	50.0		91.4	76.1-122		1.95	19.8	
1,2-Dichloroethane	48		"	50.0		95.6	74.6-132		0.605	20.2	
1,2-Dichloropropane	51		"	50.0		101	76.9-129		1.73	20.7	
1,3,5-Trimethylbenzene	44		"	50.0		89.0	70.6-127		4.12	18.9	
1,3-Dichlorobenzene	45		"	50.0		89.5	77-124		2.41	19.2	
1,3-Dichloropropane	52		"	50.0		103	75.8-126		3.15	22.1	
1,4-Dichlorobenzene	45		"	50.0		90.3	76.6-125		0.948	18.6	
2,2-Dichloropropane	49		"	50.0		97.4	69-133		1.95	19.8	
2-Butanone	58		"	50.0		116	70-130		8.08	30	
2-Chlorotoluene	44		"	50.0		87.9	66.3-119		0.0682	21.6	
4-Chlorotoluene	46		"	50.0		91.2	69.2-127		0.721	19	
Acetone	46		"	50.0		91.2	70-130		2.04	30	
Benzene	49		"	50.0		98.3	76.2-129		0.571	19	
Bromobenzene	47		"	50.0		94.5	71.3-123		0.0635	20.3	
Bromochloromethane	53		"	50.0		105	70.8-137		0.114	23.9	
Bromodichloromethane	49		"	50.0		98.1	79.7-134		1.11	21	
Bromoform	51		"	50.0		102	70.5-141		2.27	21.8	
Bromomethane	35		"	50.0		69.5	43.9-147		4.94	28.4	
Carbon tetrachloride	46		"	50.0		91.7	78.1-138		0.869	20.1	
Chlorobenzene	48		"	50.0		95.5	80.4-125		0.441	19.9	
Chloroethane	43		"	50.0		86.2	55.8-140		3.16	23.3	
Chloroform	48		"	50.0		96.3	76.6-133		1.38	20.3	
Chloromethane	37		"	50.0		73.6	48.8-115		1.56	24.5	
cis-1,2-Dichloroethylene	48		"	50.0		96.5	75.1-128		3.86	20.5	
cis-1,3-Dichloropropylene	51		"	50.0		102	74.5-128		2.37	19.9	
Dibromochloromethane	51		"	50.0		102	79.8-134		2.19	21.3	
Dibromomethane	52		"	50.0		105	79-130		1.27	22.4	
Dichlorodifluoromethane	22		"	50.0		43.5	47.1-101	Low Bias	0.413	23.9	
Ethyl Benzene	48		"	50.0		96.4	80.8-128		1.09	19.2	
Hexachlorobutadiene	42		"	50.0		83.6	64.8-128		2.99	20.6	
Isopropylbenzene	45		"	50.0		90.2	75.5-135		1.87	20	
Methyl tert-butyl ether (MTBE)	50		"	50.0		100	65.1-140		0.220	23.6	
Methylene chloride	39		"	50.0		78.9	61.3-120		1.64	20.4	
Naphthalene	50		"	50.0		101	62.3-148		1.07	27.1	
n-Butylbenzene	43		"	50.0		85.8	67.2-123		1.80	19.1	
n-Propylbenzene	45		"	50.0		90.5	70.5-127		0.111	23.4	
o-Xylene	46		"	50.0		92.3	75.9-122		0.608	19.3	

Volatile Organic Compounds by EPA SW846-8260B - Quality Control Data

York Analytical Laboratories, Inc.

Analyte	Result	Reporting Limit	Units	Spike Level	Source* Result	%REC	%REC Limits	Flag	RPD	RPD Limit	Flag
Batch BE31237 - EPA 5030B											
LCS Dup (BE31237-BSD1)							Prepared & Analyzed: 05/28/2013				
p- & m- Xylenes	93		ug/L	100		93.5	77.7-127		0.438	18.6	
p-Isopropyltoluene	44		"	50.0		88.3	75.6-129		2.33	19.1	
sec-Butylbenzene	45		"	50.0		90.4	71.5-125		2.17	18.9	
Styrene	49		"	50.0		97.1	77.8-123		0.329	20.9	
tert-Butylbenzene	45		"	50.0		90.3	75.9-151		2.36	20.9	
Tetrachloroethylene	47		"	50.0		94.3	63.6-167		0.766	27.7	
Toluene	48		"	50.0		96.1	77-123		0.773	18.7	
trans-1,2-Dichloroethylene	45		"	50.0		89.5	76.3-139		1.38	19.5	
trans-1,3-Dichloropropylene	49		"	50.0		98.3	72.5-137		0.346	19.3	
Trichloroethylene	47		"	50.0		93.1	77.9-130		0.429	20.5	
Trichlorofluoromethane	38		"	50.0		76.9	57.4-133		0.495	21.4	
Vinyl Chloride	38		"	50.0		76.2	54.9-124		3.58	22.3	
Vinyl acetate	44		"	50.0		87.5	70-130		6.69	30	
Surrogate: 1,2-Dichloroethane-d4	*50.6*		*"*	*50.0*		*101*	*72.6-129*				
Surrogate: p-Bromofluorobenzene	*48.6*		*"*	*50.0*		*97.3*	*63.5-145*				
Surrogate: Toluene-d8	*50.1*		*"*	*50.0*		*100*	*81.2-127*				



Semivolatile Organic Compounds by EPA Method 8270C - Quality Control Data

York Analytical Laboratories, Inc.

Analyte	Result	Reporting Limit	Units	Spike Level	Source* Result	%REC	%REC Limits	Flag	RPD	RPD Limit	Flag
Batch BE31278 - EPA 3510C											
Blank (BE31278-BLK1)											Prepared: 05/29/2013 Analyzed: 05/30/2013
Acenaphthene	ND	0.0500	ug/L								
Acenaphthylene	ND	0.0500	"								
Aniline	ND	5.00	"								
Anthracene	ND	0.0500	"								
Benzo(a)anthracene	ND	0.0500	"								
Benzo(a)pyrene	ND	0.0500	"								
Benzo(b)fluoranthene	ND	0.0500	"								
Benzyl alcohol	ND	5.00	"								
Benzo(g,h,i)perylene	ND	0.0500	"								
Benzo(k)fluoranthene	ND	0.0500	"								
Benzyl butyl phthalate	ND	5.00	"								
4-Bromophenyl phenyl ether	ND	5.00	"								
4-Chloro-3-methylphenol	ND	5.00	"								
4-Chloroaniline	ND	5.00	"								
Bis(2-chloroethoxy)methane	ND	5.00	"								
Bis(2-chloroethyl)ether	ND	5.00	"								
Bis(2-chloroisopropyl)ether	ND	5.00	"								
Bis(2-ethylhexyl)phthalate	0.800	5.00	"								
2-Chloronaphthalene	ND	5.00	"								
2-Chlorophenol	ND	5.00	"								
4-Chlorophenyl phenyl ether	ND	5.00	"								
Chrysene	ND	0.0500	"								
Dibenzo(a,h)anthracene	ND	0.0500	"								
Dibenzofuran	ND	5.00	"								
Di-n-butyl phthalate	ND	5.00	"								
1,2-Dichlorobenzene	ND	5.00	"								
1,3-Dichlorobenzene	ND	5.00	"								
1,4-Dichlorobenzene	ND	5.00	"								
3,3'-Dichlorobenzidine	ND	5.00	"								
2,4-Dichlorophenol	ND	5.00	"								
Diethyl phthalate	ND	5.00	"								
2,4-Dimethylphenol	ND	5.00	"								
Dimethyl phthalate	ND	5.00	"								
4,6-Dinitro-2-methylphenol	ND	10.0	"								
2,4-Dinitrophenol	ND	10.0	"								
2,6-Dinitrotoluene	ND	5.00	"								
2,4-Dinitrotoluene	ND	5.00	"								
Di-n-octyl phthalate	ND	5.00	"								
Fluoranthene	ND	0.0500	"								
Fluorene	ND	0.0500	"								
Hexachlorobenzene	ND	5.00	"								
Hexachlorobutadiene	ND	5.00	"								
Hexachlorocyclopentadiene	ND	5.00	"								
Hexachloroethane	ND	5.00	"								
Indeno(1,2,3-cd)pyrene	ND	0.0500	"								
Isophorone	ND	5.00	"								
2-Methylnaphthalene	ND	5.00	"								
3- & 4-Methylphenols	ND	5.00	"								
2-Methylphenol	ND	5.00	"								
Naphthalene	ND	5.00	"								
4-Nitroaniline	ND	5.00	"								



Semivolatile Organic Compounds by EPA Method 8270C - Quality Control Data

York Analytical Laboratories, Inc.

Analyte	Result	Reporting Limit	Units	Spike Level	Source* Result	%REC	%REC Limits	Flag	RPD	RPD Limit	Flag
Batch BE31278 - EPA 3510C											
Blank (BE31278-BLK1)								Prepared: 05/29/2013 Analyzed: 05/30/2013			
3-Nitroaniline	ND	5.00	ug/L								
2-Nitroaniline	ND	5.00	"								
Nitrobenzene	ND	5.00	"								
2-Nitrophenol	ND	5.00	"								
4-Nitrophenol	ND	5.00	"								
N-nitroso-di-n-propylamine	ND	5.00	"								
N-Nitrosodimethylamine	ND	5.00	"								
N-Nitrosodiphenylamine	ND	5.00	"								
Pentachlorophenol	ND	5.00	"								
Phenanthrene	ND	0.0500	"								
Phenol	ND	5.00	"								
Pyrene	ND	0.0500	"								
Pyridine	ND	5.00	"								
1,2,4-Trichlorobenzene	ND	5.00	"								
2,4,6-Trichlorophenol	ND	5.00	"								
2,4,5-Trichlorophenol	ND	5.00	"								
Surrogate: 2,4,6-Tribromophenol	*75.8*		*"*	*75.2*		*101*	*15-110*				
Surrogate: 2-Fluorobiphenyl	*44.4*		*"*	*50.2*		*88.5*	*30-130*				
Surrogate: 2-Fluorophenol	*27.4*		*"*	*74.8*		*36.7*	*15-110*				
Surrogate: Nitrobenzene-d5	*40.8*		*"*	*49.9*		*81.7*	*30-130*				
Surrogate: Phenol-d5	*15.1*		*"*	*74.9*		*20.2*	*10-110*				
Surrogate: Terphenyl-d14	*58.2*		*"*	*50.0*		*116*	*30-130*				
LCS (BE31278-BS1)								Prepared: 05/29/2013 Analyzed: 05/30/2013			
Acenaphthene	44.1	0.0500	ug/L	50.0		88.2	30-140				
Acenaphthylene	41.9	0.0500	"	50.0		83.8	30-140				
Aniline	21.4	5.00	"	50.0		42.9	30-140				
Anthracene	48.3	0.0500	"	50.0		96.6	30-140				
Benzo(a)anthracene	47.7	0.0500	"	50.0		95.3	30-140				
Benzo(a)pyrene	53.0	0.0500	"	50.0		106	30-140				
Benzo(b)fluoranthene	46.2	0.0500	"	50.0		92.3	30-140				
Benzyl alcohol	21.2	5.00	"	50.0		42.4	30-130				
Benzo(g,h,i)perylene	16.4	0.0500	"	50.0		32.8	30-140				
Benzo(k)fluoranthene	48.3	0.0500	"	50.0		96.6	30-140				
Benzyl butyl phthalate	44.7	5.00	"	50.0		89.5	30-140				
4-Bromophenyl phenyl ether	51.0	5.00	"	50.0		102	30-140				
4-Chloro-3-methylphenol	35.6	5.00	"	50.0		71.2	30-130				
4-Chloroaniline	38.6	5.00	"	50.0		77.3	30-140				
Bis(2-chloroethoxy)methane	39.2	5.00	"	50.0		78.4	30-140				
Bis(2-chloroethyl)ether	34.8	5.00	"	50.0		69.6	30-140				
Bis(2-chloroisopropyl)ether	35.9	5.00	"	50.0		71.7	30-140				
Bis(2-ethylhexyl)phthalate	48.5	5.00	"	50.0		97.1	30-140				
2-Chloronaphthalene	40.5	5.00	"	50.0		80.9	30-140				
2-Chlorophenol	28.5	5.00	"	50.0		57.0	30-130				
4-Chlorophenyl phenyl ether	47.6	5.00	"	50.0		95.2	30-140				
Chrysene	48.3	0.0500	"	50.0		96.6	30-140				
Dibenzo(a,h)anthracene	31.0	0.0500	"	50.0		62.0	30-140				
Dibenzofuran	44.5	5.00	"	50.0		89.0	30-140				
Di-n-butyl phthalate	46.6	5.00	"	50.0		93.3	30-140				
1,2-Dichlorobenzene	31.9	5.00	"	50.0		63.9	30-140				
1,3-Dichlorobenzene	32.8	5.00	"	50.0		65.7	30-140				

Semivolatile Organic Compounds by EPA Method 8270C - Quality Control Data

York Analytical Laboratories, Inc.

Analyte	Result	Reporting Limit	Units	Spike Level	Source* Result	%REC	%REC Limits	Flag	RPD	RPD Limit	Flag
Batch BE31278 - EPA 3510C											
LCS (BE31278-BS1)								Prepared: 05/29/2013 Analyzed: 05/30/2013			
1,4-Dichlorobenzene	33.2	5.00	ug/L	50.0		66.4	30-140				
3,3'-Dichlorobenzidine	54.7	5.00	"	50.0		109	30-140				
2,4-Dichlorophenol	37.3	5.00	"	50.0		74.7	30-130				
Diethyl phthalate	44.5	5.00	"	50.0		89.0	30-140				
2,4-Dimethylphenol	32.6	5.00	"	50.0		65.2	30-130				
Dimethyl phthalate	43.2	5.00	"	50.0		86.4	30-140				
4,6-Dinitro-2-methylphenol	52.9	10.0	"	50.0		106	30-130				
2,4-Dinitrophenol	48.6	10.0	"	50.0		97.1	30-130				
2,6-Dinitrotoluene	47.8	5.00	"	50.0		95.6	30-140				
2,4-Dinitrotoluene	44.7	5.00	"	50.0		89.5	30-140				
Di-n-octyl phthalate	45.2	5.00	"	50.0		90.4	30-140				
Fluoranthene	47.2	0.0500	"	50.0		94.5	30-140				
Fluorene	47.2	0.0500	"	50.0		94.5	30-140				
Hexachlorobenzene	47.6	5.00	"	50.0		95.2	30-140				
Hexachlorobutadiene	35.0	5.00	"	50.0		69.9	30-140				
Hexachlorocyclopentadiene	33.5	5.00	"	50.0		67.0	30-140				
Hexachloroethane	32.0	5.00	"	50.0		64.0	30-140				
Indeno(1,2,3-cd)pyrene	28.2	0.0500	"	50.0		56.5	30-140				
Isophorone	38.3	5.00	"	50.0		76.7	30-140				
2-Methylnaphthalene	37.7	5.00	"	50.0		75.3	30-140				
3- & 4-Methylphenols	21.0	5.00	"	50.0		42.1	30-130				
2-Methylphenol	24.3	5.00	"	50.0		48.7	30-130				
Naphthalene	37.7	5.00	"	50.0		75.5	30-140				
4-Nitroaniline	41.9	5.00	"	50.0		83.8	30-140				
3-Nitroaniline	44.2	5.00	"	50.0		88.5	30-140				
2-Nitroaniline	43.5	5.00	"	50.0		87.1	30-140				
Nitrobenzene	36.9	5.00	"	50.0		73.7	30-140				
2-Nitrophenol	35.8	5.00	"	50.0		71.7	30-130				
4-Nitrophenol	11.9	5.00	"	50.0		23.8	30-130	Low Bias			
N-nitroso-di-n-propylamine	41.5	5.00	"	50.0		83.0	30-140				
N-Nitrosodimethylamine	12.1	5.00	"	50.0		24.2	30-140	Low Bias			
N-Nitrosodiphenylamine	65.4	5.00	"	50.0		131	30-140				
Pentachlorophenol	49.6	5.00	"	50.0		99.3	30-130				
Phenanthrene	48.6	0.0500	"	50.0		97.2	30-140				
Phenol	9.58	5.00	"	50.0		19.2	30-130	Low Bias			
Pyrene	44.4	0.0500	"	50.0		88.7	30-140				
Pyridine	8.86	5.00	"	50.0		17.7	30-140	Low Bias			
1,2,4-Trichlorobenzene	35.9	5.00	"	50.0		71.8	30-140				
2,4,6-Trichlorophenol	42.8	5.00	"	50.0		85.6	30-130				
2,4,5-Trichlorophenol	42.0	5.00	"	50.0		84.0	30-130				
Surrogate: 2,4,6-Tribromophenol	*89.3*		*"*	*75.2*		*119*	*15-110*				
Surrogate: 2-Fluorobiphenyl	*42.1*		*"*	*50.2*		*83.8*	*30-130*				
Surrogate: 2-Fluorophenol	*23.6*		*"*	*74.8*		*31.5*	*15-110*				
Surrogate: Nitrobenzene-d5	*38.1*		*"*	*49.9*		*76.3*	*30-130*				
Surrogate: Phenol-d5	*13.2*		*"*	*74.9*		*17.7*	*10-110*				
Surrogate: Terphenyl-d14	*48.8*		*"*	*50.0*		*97.5*	*30-130*				

Semivolatile Organic Compounds by EPA Method 8270C - Quality Control Data

York Analytical Laboratories, Inc.

Analyte	Result	Reporting Limit	Units	Spike Level	Source* Result	%REC	%REC Limits	Flag	RPD	RPD Limit	Flag
Batch BE31278 - EPA 3510C											
LCS (BE31278-BS2)							Prepared & Analyzed: 05/29/2013				
Acenaphthene	0.590	0.0500	ug/L	1.00		59.0	30-140				
Acenaphthylene	0.610	0.0500	"	1.00		61.0	30-140				
Aniline	ND	5.00	"				30-140				
Anthracene	0.620	0.0500	"	1.00		62.0	30-140				
Benzo(a)anthracene	0.690	0.0500	"	1.00		69.0	30-140				
Benzo(a)pyrene	0.730	0.0500	"	1.00		73.0	30-140				
Benzo(b)fluoranthene	0.790	0.0500	"	1.00		79.0	30-140				
Benzyl alcohol	ND	5.00	"				30-130				
Benzo(g,h,i)perylene	0.840	0.0500	"	1.00		84.0	30-140				
Benzo(k)fluoranthene	0.720	0.0500	"	1.00		72.0	30-140				
Benzyl butyl phthalate	ND	5.00	"				30-140				
4-Bromophenyl phenyl ether	ND	5.00	"				30-140				
4-Chloro-3-methylphenol	ND	5.00	"				30-130				
4-Chloroaniline	ND	5.00	"				30-140				
Bis(2-chloroethoxy)methane	ND	5.00	"				30-140				
Bis(2-chloroethyl)ether	ND	5.00	"				30-140				
Bis(2-chloroisopropyl)ether	ND	5.00	"				30-140				
Bis(2-ethylhexyl)phthalate	ND	5.00	"				30-140				
2-Chloronaphthalene	ND	5.00	"				30-140				
2-Chlorophenol	ND	5.00	"				30-130				
4-Chlorophenyl phenyl ether	ND	5.00	"				30-140				
Chrysene	0.640	0.0500	"	1.00		64.0	30-140				
Dibenzo(a,h)anthracene	1.00	0.0500	"	1.00		100	30-140				
Dibenzofuran	ND	5.00	"				30-140				
Di-n-butyl phthalate	ND	5.00	"				30-140				
1,3-Dichlorobenzene	ND	5.00	"				30-140				
1,2-Dichlorobenzene	ND	5.00	"				30-140				
1,4-Dichlorobenzene	ND	5.00	"				30-140				
3,3'-Dichlorobenzidine	ND	5.00	"				30-140				
2,4-Dichlorophenol	ND	5.00	"				30-130				
Diethyl phthalate	ND	5.00	"				30-140				
2,4-Dimethylphenol	ND	5.00	"				30-130				
Dimethyl phthalate	ND	5.00	"				30-140				
4,6-Dinitro-2-methylphenol	ND	10.0	"				30-130				
2,4-Dinitrophenol	ND	10.0	"				30-130				
2,6-Dinitrotoluene	ND	5.00	"				30-140				
2,4-Dinitrotoluene	ND	5.00	"				30-140				
Di-n-octyl phthalate	ND	5.00	"				30-140				
Fluoranthene	0.570	0.0500	"	1.00		57.0	30-140				
Fluorene	0.660	0.0500	"	1.00		66.0	30-140				
Hexachlorobenzene	ND	5.00	"				30-140				
Hexachlorobutadiene	ND	5.00	"				30-140				
Hexachlorocyclopentadiene	ND	5.00	"				30-140				
Hexachloroethane	ND	5.00	"				30-140				
Indeno(1,2,3-cd)pyrene	1.06	0.0500	"	1.00		106	30-140				
Isophorone	ND	5.00	"				30-140				
2-Methylnaphthalene	ND	5.00	"				30-140				
3- & 4-Methylphenols	ND	5.00	"				30-130				
2-Methylphenol	ND	5.00	"				30-130				
Naphthalene	0.540	5.00	"	1.00		54.0	30-140				
4-Nitroaniline	ND	5.00	"				30-140				

Semivolatile Organic Compounds by EPA Method 8270C - Quality Control Data

York Analytical Laboratories, Inc.

Analyte	Result	Reporting Limit	Units	Spike Level	Source* Result	%REC	%REC Limits	Flag	RPD	RPD Limit	Flag
Batch BE31278 - EPA 3510C											
LCS (BE31278-BS2)							Prepared & Analyzed: 05/29/2013				
3-Nitroaniline	ND	5.00	ug/L				30-140				
2-Nitroaniline	ND	5.00	"				30-140				
Nitrobenzene	ND	5.00	"				30-140				
2-Nitrophenol	ND	5.00	"				30-130				
4-Nitrophenol	ND	5.00	"				30-130				
N-nitroso-di-n-propylamine	ND	5.00	"				30-140				
N-Nitrosodimethylamine	ND	5.00	"				30-140				
N-Nitrosodiphenylamine	ND	5.00	"				30-140				
Pentachlorophenol	ND	5.00	"				30-130				
Phenanthrene	0.590	0.0500	"	1.00		59.0	30-140				
Phenol	ND	5.00	"				30-130				
Pyrene	0.700	0.0500	"	1.00		70.0	30-140				
Pyridine	ND	5.00	"				30-140				
1,2,4-Trichlorobenzene	ND	5.00	"				30-140				
2,4,6-Trichlorophenol	ND	5.00	"				30-130				
2,4,5-Trichlorophenol	ND	5.00	"				30-130				
Surrogate: 2,4,6-Tribromophenol	*0.00*		*"*	*75.2*			*15-110*				
Surrogate: 2-Fluorobiphenyl	*0.00*		*"*	*50.2*			*30-130*				
Surrogate: 2-Fluorophenol	*0.00*		*"*	*74.8*			*15-110*				
Surrogate: Nitrobenzene-d5	*0.00*		*"*	*49.9*			*30-130*				
Surrogate: Phenol-d5	*0.00*		*"*	*74.9*			*10-110*				
Surrogate: Terphenyl-d14	*0.00*		*"*	*50.0*			*30-130*				

Organochlorine Pesticides by EPA SW 846-8081 - Quality Control Data

York Analytical Laboratories, Inc.

Analyte	Result	Reporting Limit	Units	Spike Level	Source* Result	%REC	%REC Limits	Flag	RPD	RPD Limit	Flag
Batch BE31258 - EPA SW846-3510C Low Level											
Blank (BE31258-BLK1)									Prepared: 05/29/2013 Analyzed: 05/31/2013		
Toxaphene	ND	0.0500	ug/L								
Methoxychlor	ND	0.00500	"								
Heptachlor epoxide	ND	0.00100	"								
Heptachlor	ND	0.00100	"								
gamma-BHC (Lindane)	ND	0.00100	"								
Endrin ketone	ND	0.00100	"								
Endrin aldehyde	ND	0.00100	"								
Endrin	ND	0.00100	"								
Endosulfan sulfate	ND	0.00100	"								
Endosulfan II	ND	0.00100	"								
Endosulfan I	ND	0.00100	"								
Dieldrin	ND	0.00100	"								
delta-BHC	ND	0.00100	"								
Chlordane, total	ND	0.00400	"								
beta-BHC	ND	0.00100	"								
alpha-BHC	ND	0.00100	"								
Aldrin	ND	0.00100	"								
4,4'-DDT	ND	0.00100	"								
4,4'-DDE	ND	0.00100	"								
4,4'-DDD	ND	0.00100	"								
Aroclor 1260	ND	0.0500	"								
Aroclor 1254	ND	0.0500	"								
Aroclor 1248	ND	0.0500	"								
Aroclor 1242	ND	0.0500	"								
Aroclor 1232	ND	0.0500	"								
Aroclor 1221	ND	0.0500	"								
Aroclor 1016	ND	0.0500	"								
Total PCBs	ND	0.0500	"								
Surrogate: Tetrachloro-m-xylene	*0.127*		*"*	*0.200*		*63.3*	*30-150*				
Surrogate: Decachlorobiphenyl	*0.169*		*"*	*0.201*		*83.9*	*30-150*				

Organochlorine Pesticides by EPA SW 846-8081 - Quality Control Data

York Analytical Laboratories, Inc.

Analyte	Result	Reporting Limit	Units	Spike Level	Source* Result	%REC	%REC Limits	Flag	RPD	RPD Limit	Flag
Batch BE31258 - EPA SW846-3510C Low Level											
LCS (BE31258-BS1)								Prepared: 05/29/2013 Analyzed: 05/31/2013			
Methoxychlor	0.0740	0.00500	ug/L	0.100		74.0	40-140				
Heptachlor epoxide	0.0599	0.00100	"	0.100		59.9	40-140				
Heptachlor	0.0591	0.00100	"	0.100		59.1	40-140				
gamma-BHC (Lindane)	0.0571	0.00100	"	0.100		57.1	40-140				
Endrin ketone	0.0718	0.00100	"	0.100		71.8	40-140				
Endrin aldehyde	0.0662	0.00100	"	0.100		66.2	40-140				
Endrin	0.0669	0.00100	"	0.100		66.9	40-140				
Endosulfan sulfate	0.0700	0.00100	"	0.100		70.0	40-140				
Endosulfan II	0.0638	0.00100	"	0.100		63.8	40-140				
Endosulfan I	0.0639	0.00100	"	0.100		63.9	40-140				
Dieldrin	0.0631	0.00100	"	0.100		63.1	40-140				
delta-BHC	0.0678	0.00100	"	0.100		67.8	40-140				
beta-BHC	0.0587	0.00100	"	0.100		58.7	40-140				
alpha-BHC	0.0585	0.00100	"	0.100		58.5	40-140				
Aldrin	0.0569	0.00100	"	0.100		56.9	40-140				
4,4'-DDT	0.0801	0.00100	"	0.100		80.1	40-140				
4,4'-DDE	0.0634	0.00100	"	0.100		63.4	40-140				
4,4'-DDD	0.0734	0.00100	"	0.100		73.4	40-140				
Surrogate: Tetrachloro-m-xylene	*0.0988*		*"*	*0.200*		*49.4*	*30-150*				
Surrogate: Decachlorobiphenyl	*0.154*		*"*	*0.201*		*76.4*	*30-150*				
LCS (BE31258-BS2)								Prepared: 05/29/2013 Analyzed: 05/30/2013			
Aroclor 1260	0.784	0.0500	ug/L	1.00		78.4	40-140				
Aroclor 1016	0.733	0.0500	"	1.00		73.3	40-140				
Surrogate: Tetrachloro-m-xylene	*0.116*		*"*	*0.200*		*58.0*	*30-150*				
Surrogate: Decachlorobiphenyl	*0.132*		*"*	*0.201*		*65.7*	*30-150*				
LCS Dup (BE31258-BSD2)								Prepared: 05/29/2013 Analyzed: 05/30/2013			
Aroclor 1260	0.806	0.0500	ug/L	1.00		80.6	40-140		2.72	200	
Aroclor 1016	0.769	0.0500	"	1.00		76.9	40-140		4.79	200	
Surrogate: Tetrachloro-m-xylene	*0.120*		*"*	*0.200*		*60.0*	*30-150*				
Surrogate: Decachlorobiphenyl	*0.138*		*"*	*0.201*		*68.7*	*30-150*				

Polychlorinated Biphenyls (PCB) by EPA SW 846-8082/EPA Compendium Methods - Quality Control Data

York Analytical Laboratories, Inc.

Analyte	Result	Reporting Limit	Units	Spike Level	Source* Result	%REC	%REC Limits	Flag	RPD	RPD Limit	Flag
Batch BE31258 - EPA SW846-3510C Low Level											
Blank (BE31258-BLK1)									Prepared: 05/29/2013 Analyzed: 05/30/2013		
Aroclor 1016	ND	0.0500	ug/L								
Aroclor 1221	ND	0.0500	"								
Aroclor 1232	ND	0.0500	"								
Aroclor 1242	ND	0.0500	"								
Aroclor 1248	ND	0.0500	"								
Aroclor 1254	ND	0.0500	"								
Aroclor 1260	ND	0.0500	"								
Total PCBs	ND	0.0500	"								
Surrogate: Tetrachloro-m-xylene	*0.122*		*"*	*0.200*		*61.0*	*30-150*				
Surrogate: Decachlorobiphenyl	*0.131*		*"*	*0.201*		*65.2*	*30-150*				
LCS (BE31258-BS2)									Prepared: 05/29/2013 Analyzed: 05/30/2013		
Aroclor 1016	0.733	0.0500	ug/L	1.00		73.3	40-140				
Aroclor 1260	0.784	0.0500	"	1.00		78.4	40-140				
Surrogate: Tetrachloro-m-xylene	*0.116*		*"*	*0.200*		*58.0*	*30-150*				
Surrogate: Decachlorobiphenyl	*0.132*		*"*	*0.201*		*65.7*	*30-150*				
LCS Dup (BE31258-BSD2)									Prepared: 05/29/2013 Analyzed: 05/30/2013		
Aroclor 1016	0.769	0.0500	ug/L	1.00		76.9	40-140		4.79	200	
Aroclor 1260	0.806	0.0500	"	1.00		80.6	40-140		2.72	200	
Surrogate: Tetrachloro-m-xylene	*0.120*		*"*	*0.200*		*60.0*	*30-150*				
Surrogate: Decachlorobiphenyl	*0.138*		*"*	*0.201*		*68.7*	*30-150*				

Metals by EPA 6000 Series Methods - Quality Control Data

York Analytical Laboratories, Inc.

Analyte	Result	Reporting Limit	Units	Spike Level	Source* Result	%REC	%REC Limits	Flag	RPD	RPD Limit	Flag
Batch BE31367 - EPA 3010A											
Blank (BE31367-BLK1)									Prepared & Analyzed: 05/30/2013		
Aluminum	ND	10	ug/L								
Antimony	ND	5	"								
Arsenic	ND	4	"								
Barium	ND	10	"								
Beryllium	ND	1	"								
Cadmium	ND	3	"								
Calcium	ND	50	"								
Chromium	ND	5	"								
Cobalt	ND	5	"								
Copper	ND	5	"								
Iron	ND	20	"								
Lead	ND	3	"								
Magnesium	ND	50	"								
Manganese	ND	5	"								
Nickel	ND	5	"								
Potassium	ND	50	"								
Selenium	ND	10	"								
Silver	ND	5	"								
Sodium	ND	100	"								
Thallium	ND	10	"								
Vanadium	ND	10	"								
Zinc	ND	20	"								
Duplicate (BE31367-DUP1)	*Source sample: 13E0868-01 (MW-8_052313)								Prepared & Analyzed: 05/30/2013		
Aluminum	96	10	ug/L		96				0.323	20	
Antimony	ND	5	"		ND					20	
Arsenic	ND	4	"		ND					20	
Barium	91	10	"		90				0.908	20	
Beryllium	ND	1	"		ND					20	
Cadmium	ND	3	"		ND					20	
Calcium	137000	50	"		137000				0.155	20	
Chromium	ND	5	"		ND					20	
Cobalt	ND	5	"		ND					20	
Copper	3	5	"		3				4.74	20	
Iron	138	20	"		144				4.24	20	
Lead	4	3	"		3				42.0	20	Non-dir.
Magnesium	25500	50	"		25500				0.0806	20	
Manganese	1670	5	"		1660				0.732	20	
Nickel	4	5	"		5				14.0	20	
Potassium	13000	50	"		13100				1.02	20	
Selenium	ND	10	"		ND					20	
Silver	ND	5	"		ND					20	
Sodium	59800	100	"		59500				0.429	20	
Thallium	ND	10	"		ND					20	
Vanadium	ND	10	"		ND					20	
Zinc	30	20	"		29				1.27	20	



Metals by EPA 6000 Series Methods - Quality Control Data

York Analytical Laboratories, Inc.

Analyte	Result	Reporting Limit	Units	Spike Level	Source* Result	%REC	%REC Limits	Flag	RPD	RPD Limit	Flag
Batch BE31367 - EPA 3010A											
Matrix Spike (BE31367-MS1)	*Source sample: 13E0868-01 (MW-8_052313)							Prepared & Analyzed: 05/30/2013			
Antimony	261	5	ug/L	250	ND	104	75-125				
Arsenic	2210	4	"	2000	ND	111	75-125				
Barium	2190	10	"	2000	90	105	75-125				
Beryllium	51	1	"	50.0	ND	103	75-125				
Cadmium	53	3	"	50.0	ND	105	75-125				
Chromium	204	5	"	200	ND	102	75-125				
Cobalt	523	5	"	500	ND	105	75-125				
Copper	261	5	"	250	3	103	75-125				
Iron	1180	20	"	1000	144	103	75-125				
Lead	517	3	"	500	3	103	75-125				
Manganese	2180	5	"	500	1660	105	75-125				
Nickel	530	5	"	500	5	105	75-125				
Selenium	2310	10	"	2000	ND	116	75-125				
Silver	45	5	"	50.0	ND	90.5	75-125				
Thallium	2080	10	"	2000	ND	104	75-125				
Vanadium	513	10	"	500	ND	103	75-125				
Zinc	543	20	"	500	29	103	75-125				
Reference (BE31367-SRM1)								Prepared & Analyzed: 05/30/2013			
Aluminum	326	10	ug/L	292		112	72.6-129				
Antimony	593	5	"	686		86.4	70.6-120				
Arsenic	167	4	"	182		91.9	81.9-118				
Barium	2140	10	"	2080		103	87-113				
Beryllium	164	1	"	169		97.0	84.6-113				
Cadmium	385	3	"	393		97.9	85.2-114				
Chromium	602	5	"	611		98.5	87.1-113				
Cobalt	292	5	"	290		101	87.6-112				
Copper	567	5	"	569		99.6	90-110				
Iron	455	20	"	462		98.5	87.9-114				
Lead	262	3	"	259		101	85.7-114				
Manganese	1310	5	"	1280		102	89.8-111				
Nickel	303	5	"	279		109	88.5-113				
Selenium	973	10	"	1050		92.7	79.5-116				
Silver	311	5	"	333		93.3	85.9-115				
Thallium	505	10	"	487		104	80.1-120				
Vanadium	434	10	"	455		95.4	87.5-112				
Zinc	181	20	"	191		94.6	84.8-118				

Metals by EPA 6000 Series Methods - Quality Control Data

York Analytical Laboratories, Inc.

Analyte	Result	Reporting Limit	Units	Spike Level	Source* Result	%REC	%REC Limits	Flag	RPD	RPD Limit	Flag
Batch BE31367 - EPA 3010A											
Reference (BE31367-SRM2)								Prepared & Analyzed: 05/30/2013			
Calcium	63900	50	ug/L	62700		102	86-114				
Magnesium	30100	50	"	29000		104	86.2-114				
Potassium	35300	50	"	32400		109	85.2-115				
Sodium	88000	100	"	85100		103	85-115				

Mercury by EPA 7000/200 Series Methods - Quality Control Data

York Analytical Laboratories, Inc.

Analyte	Result	Reporting Limit	Units	Spike Level	Source* Result	%REC	%REC Limits	Flag	RPD	RPD Limit	Flag
Batch BE31297 - EPA SW846-7470											
Blank (BE31297-BLK1)									Prepared: 05/29/2013 Analyzed: 05/30/2013		
Mercury	ND	0.2	ug/L								
LCS (BE31297-BS1)									Prepared: 05/29/2013 Analyzed: 05/30/2013		
Mercury	2.327	0.2	ug/L	2.00		116	80-120				

Volatile Analysis Sample Containers

Lab ID	Client Sample ID	Volatile Sample Container
13E0868-01	MW-8_052313	40mL Clear Vial (pre-pres.) HCl; Cool to 4° C
13E0868-02	DUP-1_052313	40mL Clear Vial (pre-pres.) HCl; Cool to 4° C
13E0868-03	MW-9_052313	40mL Clear Vial (pre-pres.) HCl; Cool to 4° C
13E0868-04	MW-6_052313	40mL Clear Vial (pre-pres.) HCl; Cool to 4° C
13E0868-05	MW-7_052313	40mL Clear Vial (pre-pres.) HCl; Cool to 4° C
13E0868-06	MW-3_052313	40mL Clear Vial (pre-pres.) HCl; Cool to 4° C
13E0868-07	MW-10_052313	40mL Clear Vial (pre-pres.) HCl; Cool to 4° C
13E0868-08	TRC-MW-3_052413	40mL Clear Vial (pre-pres.) HCl; Cool to 4° C
13E0868-09	FB_052413	40mL Clear Vial (pre-pres.) HCl; Cool to 4° C

Notes and Definitions

U	Analyte included in the analysis, but not detected
S-AC	Acid surrogate recovery outside of control limits. The data was accepted based on valid recovery of remaining two acid surrogates.
QL-02	This LCS analyte is outside Laboratory Recovery limits due the analyte behavior using the referenced method. The reference method has certain limitations with respect to analytes of this nature.
J	Detected below the Reporting Limit but greater than or equal to the Method Detection Limit (MDL); therefore, the result is an estimated concentration.
B	Analyte is found in the associated analysis batch blank. For volatiles, methylene chloride and acetone are common lab contaminants. Data users should consider anything <10x the blank value as artifact.

ND	Analyte NOT DETECTED at the stated Reporting Limit (RL) or above.
RL	REPORTING LIMIT - the minimum reportable value based upon the lowest point in the analyte calibration curve.
MDL	METHOD DETECTION LIMIT - the minimum concentration that can be measured and reported with a 99% confidence that the concentration is greater than zero. If requested or required, a value reported below the RL and above the MDL is considered estimated and is noted with a "J" flag.
NR	Not reported
RPD	Relative Percent Difference
Wet	The data has been reported on an as-received (wet weight) basis
Low Bias	Low Bias flag indicates that the recovery of the flagged analyte is below the laboratory or regulatory lower control limit. The data user should take note that this analyte may be biased low but should evaluate multiple lines of evidence including the LCS and site-specific MS/MSD data to draw bias conclusions. In cases where no site-specific MS/MSD was requested, only the LCS data can be used to evaluate such bias.
High Bias	High Bias flag indicates that the recovery of the flagged analyte is above the laboratory or regulatory upper control limit. The data user should take note that this analyte may be biased high but should evaluate multiple lines of evidence including the LCS and site-specific MS/MSD data to draw bias conclusions. In cases where no site-specific MS/MSD was requested, only the LCS data can be used to evaluate such bias.
Non-Dir.	Non-dir. flag (Non-Directional Bias) indicates that the Relative Percent Difference (RPD) (a measure of precision) among the MS and MSD data is outside the laboratory or regulatory control limit. This alerts the data user where the MS and MSD are from site-specific samples that the RPD is high due to either non-homogeneous distribution of target analyte between the MS/MSD or indicates poor reproducibility for other reasons.

If EPA SW-846 method 8270 is included herein it is noted that the target compound N-nitrosodiphenylamine (NDPA) decomposes in the gas chromatographic inlet and cannot be separated from diphenylamine (DPA). These results could actually represent 100% DPA, 100% NDPA or some combination of the two. For this reason, York reports the combined result for n-nitrosodiphenylamine and diphenylamine for either of these compounds as a combined concentration as Diphenylamine.

If Total PCBs are detected and the target aroclors reported are "Not detected", the Total PCB value is reported due to the presence of either or both Aroclors 1262 and 1268 which are non-target aroclors for some regulatory lists.

2-chloroethylvinyl ether readily breaks down under acidic conditions. Samples that are acid preserved, including standards will exhibit breakdown. The data user should take note.

Certification for pH is no longer offered by NYDOH ELAP.

Semi-Volatile and Volatile analyses are reported down to the MDL, with values between the MDL and the RL being "J" flagged as estimated results.

YORK ANALYTICAL LABORATORIES
120 RESEARCH DR.
STRATFORD, CT 06615
(203) 325-1371
FAX (203) 357-0166

Field Chain-of-Custody Record

NOTE: York's Std. Terms & Conditions are listed on the back side of this document. This document serves as your written authorization to York to proceed with the analyses requested and your signature binds you to York's Std. Terms & Conditions.

York Project No. 13E0868

YOUR Information

Company: Langan
Address: 360 W 31st St New York, NY
Phone No. (212) 479-5400
Contact Person: Tracy Cam-Spivos
E-Mail Address: tcamspivos@langan.com

Report To:

Company:
Address: same
Phone No.
Attention: Paul McMahon
E-Mail Address: pmmahon@langan.com

Invoice To:

Company:
Address: same
Phone No.
Attention:
E-Mail Address:

YOUR Project ID

170246501

Purchase Order No.

Samples from: CT ___ NY ✓ NJ ___

Turn-Around Time

- RUSH - Same Day
- RUSH - Next Day
- RUSH - Two Day
- RUSH - Three Day
- RUSH - Four Day ✓
- Standard(5-7 Days) ✓

Report Type

- Summary Report ✓
- Summary w/ QA Summary
- CT RCP Package
- CTRCP DQA/DUE Pkg
- NY ASP A Package
- NY ASP B Package ✓
- NJDEP Red. Deliv.

Electronic Data Deliverables (EDD)

- Simple Excel
- NYSDEC EQuIS ✓
- EQuIS (std)
- EZ-EDD (EQuIS)
- NJDEP SRP HazSite EDD
- GIS KEY (std)
- Other
- **York Regulatory Comparison Excel Spreadsheet** ✓

Compare to the Following Regs: please circle: nysdec TOGS

Print Clearly and Legibly. All Information must be complete. Samples will NOT be logged in and the turn-around time clock will not begin until any questions by York are resolved.

Samples Collected/Authorized By (Signature)

Name (printed)

Matrix Codes
S - soil
Other - specify (oil, etc.)
WW - wastewater
GW - groundwater
DW - drinking water
Air-A - ambient air
Air-SV - soil vapor

Volatiles		Semi-Vols.	Pest/PCB/Herb	Metals	Misc. Org.	Full Lists	Misc.
8260 full	TICs	8270 or 625	8082PCB	RCRAS	TPH GRO	Pri.Poll.	Corrosivity
624	Site Spec	STARS list	8081Pest	PP13 list	TPH DRO	TCL Organics	Reactivity
STARS list	Nassau Co.	BN Only	8151Herb	TAL	CT ETPH	TAL Met(CN	Ignitability
BTEX	Suffolk Co.	Acids Only	CT RCP	CT15 list	NY 310-13	Full TCLP	Flash Point
MTBE	Ketones	PAH list	App. IX	TAGM list	TPH 1664	Full App. IX	Sieve Anal.
TCL list	Oxygenates	TAGM list	Site Spec.	NJDEP list	Air TO14A	Part 360 Routine	Heterotrophs
TAGM list	TCLP list	CT RCP list	SPLP or TCLP	Total	Air TO15	Part 360 Baseline	TOX
CT RCP list	524.2	TCL list	TCLP Pest	Dissolved	Air STARS	Part 360 Supplemental	BTU lb.
Arom. only	502.2	NJDEP list	TCLP Herb	SPLP or TCLP	Air VPH	Part 360 Full List	Aquatic Tox.
Halog.only	NJDEP list	App. IX	Chlordane	Inds. Metals	Air TICs	NYCDEP Sewer	TOC
App.IX list	SPLP or TCLP	TCLP BNA	608 Pest	LIST Below	Methane	NYSDEC Sewer	Asbestos
8021B list		SPLP or TCLP	608 PCB		Helium	TAGM	Silica

Sample Identification	Date/Time Sampled	Sample Matrix	Choose Analyses Needed from the Menu Above and Enter Below	Container Description(s)
MW-8_052313	05/23/13 14:32	GW	8260B VOC, 8270C SVOC, 8082 PCBs, TAL Metals	2 1L Ambers, 3 (HCl) VOAs, 1-500mL Plastic
DUP-1_052313	05/23/13	GW	8260B VOC, 8270C SVOC, 8082 PCBs, 8081 PEST, TAL Metals	3-1L Ambers, 3 VOAs, 1-500mL Plastic
MW-9_052313	05/23/13 8:55	GW		
MW-6_052313	05/23/13 10:00	GW		
MW-7_052313	05/23/13 10:30	GW		
MW-3_052313	05/23/13 12:20	GW		
MW-10_052313	05/23/13 16:20	GW		3-1L Ambers, 2 VOAs, 1-500mL Plastic
TRC-MW-3_052413	05/24/13 10:20	GW		3-1L Ambers, 2 VOAs, 1-500mL Plastic
FB_052413	05/24/13 9:20	GW		

Comments

Preservation Check those Applicable: 4°C ✓ Frozen ___ HCl ✓ MeOH ___ HNO3 ✓ H2SO4 ___ NaOH ___ ZnAc ___ Ascorbic Acid ___ Other ___

Special Instructions

Field Filtered

Lab to Filter

Samples Relinquished By	Date/Time	Samples Received By	Date/Time
[signature]	05/24/13 12:53	[signature]	5/24 12:53
Samples Relinquished By	Date/Time	Samples Received in LAB By	Date/Time
			5/24/13 1740

Temperature on Receipt 3.6 °C

NYC Environmental Protection

Carter H. Strickland Jr.
Commissioner

Angela Licata
Deputy Commissioner
alicata@dep.nyc.gov

59-17 Junction Blvd.
Flushing, New York 11373

Tel. (718) 595-4398
Fax (718) 595-4479

June 14, 2013

Robert Kulikowski
Director, Mayor's Office of Environmental Coordination
100 Gold Street
New York, New York 10038

Re: Kingsbridge Armory Supplemental Investigation
29 West Kingsbridge Road
Block 3247, Lot 2
CEQR # 13DME013X/ 13DEPTECH 061X

Dear Mr. Kulikowski:

The New York City Department of Environmental Protection, Bureau of Environmental Planning and Analysis (DEP) has reviewed the June 2013 Supplemental Environmental Site Investigation (Phase II) conducted by Langan Engineering, Environmental, Surveying and Landscape Architecture, D.P.C (Langan) on behalf of Kingsbridge National Ice Center (applicant) for the above referenced project. It is our understanding that the proposed project would re-develop the Kingsbridge Armory with approximately 763,000 square feet of new development, including 9 ice rinks; approximately 63,000 square feet of related program space, including a wellness/off-ice training center, curling rinks, and lockers/equipment storage; approximately 50,000 square feet of community facility space; and approximately 58,000 square feet of food, concession, and retail space. The proposed ice rinks are intended for use by neighborhood students and residents, high school and college leagues, open skate, instructional training, adult non-pro hockey games, figure and speed skating, and other ice events. As currently proposed, the main central rink would have a capacity of 5,000 seats; the other rinks would have temporary bleacher seating. In addition, there would be approximately 480 public parking spaces in the basement levels. The Kingsbridge Armory is a designated New York City landmark and is listed on the State and National Registers of Historic Places. The project site is bordered by West 195th Street to the north, West Kingsbridge road to the south, Jerome Avenue to the east and Reservoir Avenue to the west in the Special Grand Concourse Preservation District of the Bronx, Community District 7. The Office of the Deputy Mayor for Economic Development (DME) is the lead agency for this project.

During the May 2013 field work, Langan completed nine soil borings (MW-5 through MW-10 and LG-19 through LG21) to a depth of approximately 8 to 35 feet below grade surface. Two soil samples were collected from each boring and analyzed for Volatile Organic Compounds (VOCs) + methyl tertiary butyl ether (MTBE) by United Stated Environmental Protection Agency (EPA) Method 8260B, Semi-Volatile Organic Compounds (SVOCs) by EPA Method 8270C, Polychlorinated Biphenyls (PCBs) by EPA Method 8082 and Target Analyte List (TAL) metals by EPA method 6020/7000 Series. Five groundwater samples were collected via temporary monitoring well (MW-6 Through MW-10) and analyzed for VOCs MTBE by EPA Method 8260B,

SVOCs by EPA Method 8270C, PCBs by EPA Method 8082 and TAL Metals by EPA method 6020/7000 Series. All groundwater samples except for MW-8 were also analyzed for pesticides via EPA Method 8081. Five soil vapor samples were also collected and analyzed for VOCs by EPA Method TO-15.

The soil analytical results revealed that PCBs and Pesticides were either non- detect or below New York State Department of Environmental Conservation (NYSDEC) 6 NYCRR Part 375 Unrestricted and or Restricted Use Soil Cleanup Objectives (SCOs).). Several VOCs (2-butanone, acetone, bromomethane and methylene chloride), SVOCs (benzo(a) pyrene, Benzo (k) fluoranthene, and Indeno(1,2,3,-cd)pyrene) and several Metals were detected above NYSDEC Unrestricted and or Restricted Use Soil Cleanup Objectives (SCOs). The groundwater analytical results revealed that several VOCs, SVOC and Metals were detected above the NYSDEC GA groundwater standard. The soil vapor samples analytical results revealed that several VOCs exceeded background concentration and New York State Department of Health's (NYSDOH) October 2006 Guidance for Evaluating Soil Vapor Intrusion in the State of New York .

Based upon our review of the submitted documentation, we have the following comments and recommendations to DME:

- DME should instruct the applicant to develop and submit a Remedial Action Plan (RAP) for the proposed construction project for review and approval. The RAP should delineate that contaminated soils should be properly disposed of in accordance with the applicable New York State Department of Environmental Conservation (NYSDEC) regulations. Additional testing of the soils may be required by the disposal and/or recycling facility.

- DME should instruct the applicant to submit a site-specific Construction Health and Safety Plan (CHASP) on the basis of workers exposure to contaminants for the proposed construction project. The CHASP should be submitted to DEP for review and approval. Soil disturbance should not occur without DEP's written approval of the CHASP.

- DME should inform the applicant that a vapor barrier be incorporated into the design plan of the proposed construction project in order prevent any future potential vapor migration conditions from occurring.

- DME should inform the applicant that a passive sub-slab depressurization system (SSDS) with the capability of being converted to an active SSDS if warranted based on future conditions should be incorporated into the design plan of the proposed construction project.

- DME should instruct the applicant that for all areas, which will either be landscaped or covered with grass (not capped), a minimum of two (2) feet of clean fill/top soil must be imported from an approved facility/source and graded across all landscaped/grass covered areas of the sites not capped with concrete/asphalt. The clean fill/top soil must be segregated at the source/facility, have qualified environmental personnel collect representative samples at a frequency of one (1) sample for every 250 cubic yards, analyze the samples for Target Compound List VOCs, semi-volatile organic compounds, pesticides, polychlorinated biphenyls, and Target Analyte List metals by a NYSDOH Environmental Laboratory Approval Program certified laboratory, compared to

NYSDEC Part 375 Environmental Remediation Programs.

- DME should instruct the applicant that excavated soils, which are temporarily stockpiled on-site, must be covered with polyethylene sheeting while disposal options are determined. Additional testing may be required by the disposal/recycling facility. Excavated soil should not be reused for grading purposes.

- DME should instruct the applicant that if any petroleum-impacted soils (which display petroleum odors and/or staining) are encountered during the excavation/grading activities, the impacted soils should be removed and properly disposed of in accordance with all NYSDEC regulations.

- DME should instruct the applicant that dust suppression must be maintained by the contractor during the excavating and grading activities at the site.

- DME should instruct the applicant that all known or found underground storage tanks (including dispensers, piping, and fill-ports) must be properly removed/closed in accordance with all applicable NYSDEC regulations.

- DME should instruct the applicant that if de-watering into New York City storm/sewer drains will occur during the proposed construction, a New York City Department of Environmental Protection Sewer Discharge Permit must be obtained prior to the start of any de-watering activities at the site.

Future correspondence and submittals related to project should include the following tracking number **13DEPTECH061X.** If you have any questions you may contact me at (718) 595-4473.

Sincerely,

for

Terrell Estesen
Director, Wastewater Review and Special Projects

C: E. Mahoney
M. Winter
T. Estesen
R. Holbrook- EDC
File

Prepared for:
KNIC Partners LLC
c/o Correll Law Group, 250 Park Avenue, New York, New York 10177







Phase I Environmental Site Assessment
Kingsbridge Armory
29 West Kingsbridge Road
Bronx, New York

AECOM
October 2013
Document No.: 60300891-1

AECOM

Prepared for:
KNIC Partners LLC
c/o Correll Law Group, 250 Park Avenue, New York, New York 10177

Phase I Environmental Site Assessment
Kingsbridge Armory
29 West Kingsbridge Road
Bronx, New York



Prepared by Nelson J. Abrams, PG
Project Manager



Reviewed by Amit Hariyani
Senior Program Manager

AECOM
October 2013
Document No.: 60300891-1

AECOM

Contents

Executive Summary **ES-1**
_Toc358277777
1.0 Introduction **1-1**
1.1 Purpose 1-1
1.2 Scope of Work 1-1
1.3 Study Limitations 1-1
1.4 Site-Specific Limitations 1-2
1.5 Data Failure/Data Gaps 1-2

2.0 Site Description **2-1**
2.1 Site Location and Parcel Description 2-1
2.2 Site Ownership 2-1
2.3 Site Visit 2-1
2.3.1 Site and Facility Description 2-2
2.3.2 Site Reconnaissance 2-2
2.3.3 Surrounding Properties 2-3
2.3.4 Petroleum Products and Hazardous Materials 2-3
2.3.5 Polychlorinated Biphenyls 2-4
2.3.6 Aboveground Storage Tanks 2-4
2.3.7 Underground Storage Tanks 2-4
2.3.8 Solid Waste 2-4
2.3.9 Hazardous Waste 2-4
2.3.10 Wastewater 2-4
2.3.11 Stormwater 2-4
2.3.12 Heating and Cooling 2-4

3.0 Environmental Setting **3-1**
3.1 Topography 3-1
3.2 Soil/Geology 3-1
3.3 Ground Water/Hydrology 3-1

4.0 Site and Area History **4-1**
4.1 Subject Property 4-1
4.2 Off-Site Properties 4-1
4.3 Previously Prepared Environmental Reports 4-2

5.0 Database and Records Review 5-1
5.1 User Provided Information 5-1
5.2 Standard Environmental Records Sources 5-1
5.2.1 Subject Property 5-1
5.2.2 Surrounding Sites 5-2
5.3 Agency File Review 5-4

6.0 Findings and Opinions 5-1
6.1 Recognized Environmental Conditions 5-1
6.2 Historical Recognized Environmental Conditions 5-1
6.3 De Minimis Conditions 5-1

7.0 Conclusions 7-1

8.0 Quality Control/Quality Assurance 8-1
8.1 Site Visit, Research, and Report Preparation 8-1
8.2 Quality Control Review 8-1
8.3 Environmental Professional Statement 8-1

9.0 References and Contacts 9-1

List of Appendices

Appendix A Photograph Log

Appendix B EDR Radius Map Report

Appendix C Qualifications of the Environmental Professional(s)

List of Figures

Figure 1 Site Location Map

Figure 2 Site Plan

Executive Summary

This report presents the results of a Phase I Environmental Site Assessment (ESA) at the Kingsbridge Armory located at 29 West Kingsbridge Road in the Borough of the Bronx, New York. The Phase I ESA was conducted by AECOM in accordance with the scope of work described in the proposal to KNIC Partners LLC dated May 9, 2013. The purpose of the ESA is to identify the presence of Recognized Environmental Conditions (RECs) that may be associated with the subject property, as defined by ASTM E1527-05.

The Armory is located at 29 West Kingsbridge Road on five acres and encompassing four city blocks in the Kingsbridge Heights section of the Borough of the Bronx (Figure 1). The geographic coordinates for the Site are 40° 52' 3.0" N, 73° 53' 51.0" W. The Site is identified by the City of New York Department of Finance as Block 3247, Lot 2.

This assessment has revealed the following recognized environmental conditions in connection with the subject property:

- Various 55 gallon drums and one 30 gallon drum were encountered throughout the unoccupied portions of the Armory and along the western exterior portion of the Armory that were either empty or filled with unknown substances.
- Three abandoned 275 gallon ASTs which may still contain residual petroleum product.
- Deteriorated mechanical equipment may contain residual fluids that could impact the Armory, such as petroleum based fluids or fluids containing hazardous materials.
- A sump pump located in the lower basement of the Armory which has the potential to impact the soils and groundwater at the subject site.
- Polychlorinated Biphenyls (PCBs) which may be present in lighting ballast found throughout the site as well as in window, bathroom, and locker room caulking.
- Lead in the form of bullets within the walls and floors of the pistol and rifle ranges.
- The storage of gasoline, diesel fuel and paint-related products used by Graffiti Free NYC needs to be more organized in order to reduce and contain any accidental discharges.
- The overall condition of the property which includes peeling paint that may contain lead, pipe insulation, floor tile, and concrete surfaces that may contain asbestos, mold, and a variety of debris through the Armory, some of which may contain petroleum and/or hazardous substances.

Based upon the information obtained and reviewed for this Phase I ESA, AECOM recommends the following:

- Conduct a comprehensive survey throughout the Armory to evaluate what material may potentially contain asbestos, lead, mold, and PCBs, and collect samples from these materials to confirm the presence of these substances.
- Conduct an inventory of which 55 gallon drums contain unknown materials and collect waste profile samples to determine the appropriate method for disposal.
- Empty the remaining contents (if any) within the three ASTs present at the Armory and have them properly disposed.

- Conduct an evaluation of all deteriorating mechanical equipment to determine if they contain any fluids which may contain petroleum and/or hazardous substances. Based upon the results of the evaluation the equipment should be removed from the Armory and properly disposed.

- The earthen floors of the pistol and rifle ranges should be remediated and the spent rounds from the walls in the pistol range be removed due to the potential presence of lead.

- The materials use by Graffiti Free NYC such as gasoline, diesel fuel, lacquer thinner, and mineral spirits should be stored within secondary containment pallets to avoid accidental spills.

- The trash and debris found in almost every room inspected during the site reconnaissance needs to be evaluated to determine its proper disposal as some of it may contain petroleum or hazardous substances.

1.0 Introduction

1.1 Purpose

This report presents the results of a Phase I Environmental Site Assessment (ESA) at the Kingsbridge Armory located at 29 West Kingsbridge Road in the Borough of the Bronx, New York. The Phase I ESA was conducted by AECOM in accordance with the scope of work described in the proposal to KNIC Partners LLC dated May 9, 2013. The purpose of the ESA is to identify the presence of Recognized Environmental Conditions (RECs) that may be associated with the subject property, as defined by ASTM E1527-05.

Mr. Nelson Abrams of AECOM conducted a site visit at the subject property on May 22, 2013.

1.2 Scope of Work

This ESA has been performed in accordance with AECOM's proposal dated May 9, 2013 and authorized via electronic mail on May 15, 2013, which is incorporated by reference. The scope of work was to conduct a site visit, perform required records reviews, and complete a Phase I ESA Report. No additional services beyond this scope were performed.

1.3 Study Limitations

This report describes the results of AECOM's Phase I ESA to identify the presence of contamination-related liabilities materially affecting the subject facility and/or property. In the conduct of this assessment, AECOM assessed the presence of such problems within the limits of the established scope of work as described in our proposal.

As with any due diligence assessment, there is a certain degree of dependence upon oral information provided by facility or site representatives, which is not readily verifiable through visual observations or supported by any available written documentation. AECOM shall not be held responsible for conditions or consequences arising from relevant facts that were concealed, withheld, or not fully disclosed by facility or site representatives at the time this assessment was performed. In addition, the findings in this report are subject to certain conditions and assumptions, which are noted in the report. Any party reviewing the findings of this report must carefully review and consider all such conditions and assumptions.

This report and all field data and notes were gathered and/or prepared by AECOM in accordance with the agreed upon scope of work and generally accepted engineering and scientific practice in effect at the time of AECOM's assessment of the subject property. The statements, conclusions, and opinions contained in this report are only intended to give approximations of the environmental conditions at the subject property.

As specified in the ASTM standard (referred to below as "this practice"), it is incumbent that the client and any other parties who review and rely upon this report understand the following inherent conditions surrounding any Phase I ESA:

- Uncertainty Not Eliminated – No ESA can wholly eliminate uncertainty regarding the potential for REC in connection with a property. Performance of this practice is intended to reduce, but not eliminate, uncertainty regarding the potential for REC in connection with a property, and this practice recognizes reasonable limits of time and costs. (Section 4.5.1 of the ASTM standard)
- Not Exhaustive – "All appropriate inquiry" does not mean an exhaustive assessment of a clean property. There is a point at which the cost of information obtained outweighs the usefulness of the information and, in fact, may be a material detriment to the orderly completion of transactions. One of the purposes of this practice is to identify a balance between the competing goals of limiting the costs

and time demands inherent in performing an ESA and the reduction of uncertainty about unknown conditions resulting from additional information. (Section 4.5.2 of the ASTM Standard)

- Comparison with Subsequent Inquiry – It should not be concluded or assumed that an inquiry was not an "all appropriate inquiry" merely because the inquiry did not identify RECs in connection with a property. ESAs must be evaluated based on the reasonableness of judgments made at the time and under the circumstances in which they were made. Subsequent ESAs should not be considered valid standards to judge the appropriateness of any prior assessment based on hindsight, new information, use of developing technology or analytical techniques, or other factors. (Section 4.5.4 of the ASTM Standard)

This report has been prepared pursuant to an agreement between KNIC Partners LLC and AECOM, and is intended for the exclusive use of KNIC Partners LLC. No other party is entitled to rely on the conclusions, observations, specifications, or data contained herein without first signing an AECOM-generated Reliance Letter. A third party's signing of the AECOM Reliance Letter is a condition precedent to any additional use or reliance on this report.

The passage of time may result in changes in technology, economic conditions, site variations, or regulatory provisions which would render the report inaccurate. Reliance on the report after the date of issuance as an accurate representation of current site conditions shall be at the user's sole risk. If AECOM is requested to review and update the report after six (6) months from its date of submission, AECOM may requre additional funding to perform that additional work.

1.4 Site-Specific Limitations

AECOM was not able to conduct a visual evaluation of several portions of the Kingsbridge Armory. These included several subbasements of the building, several rooms within the towers of the armory, one room located on the drill floor, and the mezzanine seating level above the drill floor. The majority of these areas were not accessible due to safety concerns related to the structural integrity of these areas. The one room on the drill floor was locked and the site contact did not have the appropriate key.

In addition, two annex buildings located adjacent to the armory were identified as not part of the Phase I ESA. One building is located at 10 West 195th Street and is currently houses the State Armory National Guard Recruiting office and the 258th Field Artillery Unit. The other building is located near the intersection of Reservoir Avenue and West 195th Street and is used for vehicle storage by the National Guard.

1.5 Data Failure/Data Gaps

AECOM was able, using available historical sources, to confirm the date of the first developed use of the property. Accordingly, data failure, as that term is contemplated in the ASTM Standard's requirement for examination of property history, was not encountered.

2.0 Site Description

2.1 Site Location and Parcel Description

The Site is located at 29 West Kingsbridge Road on five (5) acres and encompassing four (4) city blocks in the Kingsbridge Heights section of the Borough of the Bronx (Figure 1). The geographic coordinates for the Site are 40° 52' 3.0" N, 73° 53' 51.0" W. The Site is identified by the City of New York Department of Finance as Block 3247, Lot 2.

Built between 1912 and 1917, the Kingsbridge Armory was designed by the architecture firm of Pilcher and Tachau and has been cited as an outstanding example of military architecture featuring Romanesque arches, vaulted ceilings, decorative brick and terra cotta, and large battlement towers. Thought to be the largest armory in the world, the size of the Armory is an approximately 575,000 square feet. The 180,000 square foot main drill floor measures 300 feet by 600 feet which is more than a full New York City block, and is spanned freely by pairs of vaulted steel trusses that rise 110 feet above the drill hall floor. Beneath the drill floor, a 105,000 square foot basement level and a 207,000 square foot sub-basement formerly housed offices, a garage, rifle and pistol ranges, a dining room, a gymnasium, and an auditorium. In addition, on the Armory's south façade is a 35,000 square foot head-house, the central feature of which is a double-height entrance foyer with a vaulted ceiling. The Armory was designated a New York City landmark in September 1974 and was placed on the National Register of Historical Places in 1982. It has not been used for military purposes since 1993. The northeastern portion of the Armory was utilized as a women's shelter until the mid-2000s. The City has invested about $30 million in capital funds for environmental cleanup in the building, replacement of its roof and repairs to the façade between 2000 and 2005.

The rooms in the basement and in the towers are unused and in a state of disrepair. The drill floor is currently used for multiple uses which include:

- The storage and maintenance of vehicles and equipment used by Graffiti Free NYC;
- Storage of office furniture from closed stations formerly operated by the New York City Fire Department;
- Storage of donated furniture for residences impacted by Hurricane Sandy; and
- Concerts and temporary movie productions.

The northeastern portion of the Armory was used by the New York City Department of Homeless Services as a woman's shelter until mid-2000.

According to the New York City Economic Development Corporation (NYCEDC), the total available space is listed as 180,000 square feet on the drill floor and 105,000 square feet in the subbasement.

2.2 Site Ownership

According to the records provided by the New York City Department of Finance, the property owner is listed as the State of New York.

2.3 Site Visit

Mr. Nelson Abrams of AECOM's New York City's 20 Exchange Place office visited the subject property on May 22, 2013. Site-related limiting conditions encountered during this assessment were previously summarized in Section 1.4.

The site visit methodology consisted of walking over accessible areas of the subject property and the portions of the surrounding area. The following sections summarize the results of the site visit.

2.3.1 Site and Facility Description

The approximate 5 acre subject property consists mostly of the Armory building with the two annex buildings located on the northern portion of the property along West 195th Street. These two annex buildings were not part of the Phase I ESA.

Landscaped areas are present along the northern, southern and western perimeters of the Site; however, the western portion is mostly paved and utilized for parking and access to the Armory drill floor. The eastern portion of the Armory abuts the sidewalk of Jerome Avenue.

The Site is accessible from a gated entrance off West 195th Street which was unsecured at the time of the site visit. This entrance allows access into the basement of the Armory. The primary entrance to the Armory used by the current occupants is located along Reservoir Avenue. Though a security guard shack is present at the entrance, no one was present at the entrance. All remaining entrances to the Armory are locked and the Armory is surrounded by chain-link security fence.

Major roof renovations to the metal and glass roof spanning the drill hall and to the flat roof behind the parapets above the company rooms located south of the drill hall were conducted between 2000 and 2005.

2.3.2 Site Reconnaissance

Mr. Harry Marle of Spiritos Properties LLC accompanied Mr. Abrams during the site reconnaissance.

Three levels along with several subfloors exist beneath the poured concrete drill hall floor, which was originally an earthen floor. These levels include additional company rooms, weapon and fuel storage rooms, locker rooms, workshops; offices, a theater and lecture hall; a former gymnasium and basketball court; a former bowling alley; rifle and pistol ranges; and the subterranean parking/vehicle storage space. Peeling paint and mold were prevalent throughout the subterranean levels. Deteriorating pipe insulation and floor tile were observed throughout many of the lower levels and could possibly contain asbestos. Trash and debris is also present in many of the smaller company rooms as well in the areas used by the former woman's shelter

Two 275 gallon aboveground storage tanks (ASTs) were encountered two levels below the drill hall in the southwestern portion of the Armory, east of the former bowling alley. The tanks, which at one time may have contained fuel oil and did not appear to contain any product. An additional 275 gallon AST which may have also contained fuel oil was observed on the drill hall floor in the northeastern portion of the Armory and also did not appear to contain any product. The rusty remnants of cans once containing motor oil, brake fluid and other petroleum-based lubricants as well as empty gasoline cans were observed in the motor pool workshops located along the northern portion of the company rooms on the mezzanine of the second level below the drill floor. Several empty 55-gallon steel drums, one empty 30 gallon steel drum, and one 55 gallon drum apparently filled with water were observed in the lower level parking/vehicle storage area. The drums show signs of deterioration with rust and holes in several of the drums. Several drums containing drill cuttings and purged groundwater were also present in the basement. These drums were generated as part of an ongoing site investigation being conducted by Langan Engineers to evaluate potential environmental impacts to the soil and ground water below and adjacent to the Armory. It is anticipated that these drums will be properly disposed upon completion of their investigation.

Three (3) earthen floored rifle and pistol ranges were observed on the Site and are suspected to contain elevated concentrations of lead from spent munitions. The first pistol range is located on the second level below the motor pool workshops. Spent munitions were observed embedded in the wooden walls of pistol range. The other pistol/rifle ranges are located on the third level below the drill floor in the eastern portion of

the building near Jerome Avenue. No spent munitions were observed at these ranges as access to the far end of the range was not possible.

On-site equipment such as the boiler located in the southwestern portion of the basement of the company rooms and air conditioning / air handling units located in the northeastern portion of the Armory, one (1) level beneath the drill hall are deteriorating and appear to be no longer functional.

The company rooms and tower rooms in the southern portion of the Site are largely comprised of living quarters, office/administrative space, dining and entertainment rooms (including a library, bar and sitting rooms). Not all of the tower rooms could be accessed due to safety concerns with the stairs and flooring. The rooms that were accessible showed significantly water damaged with walls, floors and ceilings beginning to or already collapsing. Peeling paint, mold and trash and debris are prevalent throughout these rooms. A boiler room, reportedly located in the lowest level in southwestern portion of the company rooms was not accessible and is not operational.

The western end of the drill floor contained maintenance bays to service the vehicles and equipment utilized by Graffiti Free NYC, which is operated by the NYCEDC to remove graffiti through New York City. These bays contain petroleum based materials such as fuel oil, degreasers, and other cleaning fluids that are used for the maintenance of vehicles. Several drums of a biodegradable solvent identified as “Graffiti Gone” along with numerous 5 gallon containers of paint, lacquer thinner and mineral spirits are also stored in the area. These materials are used to remove graffiti and to repaint surfaces damaged by graffiti. An adjacent room labeled “Flammable Storage Room” contained nine, 5 gallon storage cans containing diesel fuel along with several empty 5 gallon storage cans that are used for gasoline. There was no visible evidence of past spills.

Five 55 gallon steel drums and four plastic 55 gallons were present along the western perimeter of the Armory. Some of these drums contained unknown substances while others were empty. In addition, a large pile of soil is located in this portion of the Armory. AECOM was informed that the soil is that was used during a rodeo that was performed within the Armory several years ago.

2.3.3 Surrounding Properties

General land use surrounding the subject property is commercial and residential. Uses of adjacent properties identified during the site visit are as follows:

- North: West 195th Street, Public School 86, Public School 340, and Walton High School.
- South: Retail, commercial and residential properties located south of West Kingsbridge Road.
- East: Jerome Avenue and the New York City Transit elevated rail lines west of retail, commercial and residential properties along eastbound Jerome.
- West: Fordham Manor Reformed Church and Apartment buildings further west.

2.3.4 Petroleum Products and Hazardous Materials

As previous stated the western end of the drill floor contained maintenance bays to service the vehicles and equipment utilized by Graffiti Free NYC. These bays contain petroleum based materials such as fuel oil, degreasers, and other cleaning fluids that are used for the maintenance of vehicles. Numerous five gallon containers of paint, lacquer thinner and mineral spirits are also stored in the area. These materials are used to remove graffiti and to repaint surfaces damaged by graffiti. An adjacent room labeled “Flammable Storage Room” contained nine, 5 gallon storage cans containing diesel fuel along with several empty 5 gallon storage cans that are used for gasoline. There was no visible evidence of past spills.

Residual fuel oil may be present in the three AST observed during the site reconnaissance.

2.3.5 Polychlorinated Biphenyls

No polychlorinated biphenyls (PCB)-containing dielectric fluids were directly observed during the site visit. However, items such as light ballast, window and bathroom caulking, and dielectric fluids in older electrical and mechanical equipment may contain PCBs. These items will have It is unknown if any PCBs or PCB containing materials exist in the vacant auto repair shop. Based on the age of the Armory, the potential exist for PCB-containing materials to be present.

2.3.6 Aboveground Storage Tanks

As previously stated, two 275 gallon aboveground storage tanks (ASTs) were encountered two levels below the drill hall in the southwestern portion of the Armory, east of the former bowling alley. The tanks, which at one time may have contained fuel oil and did not appear to contain any product. An additional 275 gallon AST which may have also contained fuel oil was observed on the drill hall floor in the northeastern portion of the Armory and also did not appear to contain any product.

2.3.7 Underground Storage Tanks

Direct visual evidence of underground storage tanks (USTs; e.g., vent pipes, fill ports) was not observed during the site visit.

2.3.8 Solid Waste

Solid wastes generated at the Site by Graffiti Free NYC and other agencies which use the Armory are collected by the New York City Department of Sanitation. However, solid waste in the form of trash, damaged furniture, and deteriorated building structures exist in the majority of the rooms inspected within the accessible areas of the Armory.

2.3.9 Hazardous Waste

There is no hazardous waste currently generated at the subject property. However, peeling and damaged paint was observed throughout the Armory which may be lead-based. Potential asbestos containing materials (“ACM”) such as pipe wrap insulation and floor tiles may be present.

2.3.10 Wastewater

Sanitary wastewater is currently generated from the subject property in the areas currently occupied and discharged into the city’s sewer system.

2.3.11 Stormwater

Stormwater from the subject property appears to drain via sheet flow to the storm drains located along the adjacent city streets.

2.3.12 Heating and Cooling

The Armory has no operational heating and cooling systems.

3.0 Environmental Setting

3.1 Topography

According to the United States Geological Survey topographic map of the subject property area (Central Park, New York quadrangle), the elevation of the subject property is approximately 130 to 140 feet above mean sea level. Based on a review of these technical resources and AECOM's site visit, the subject property appears to be generally flat.

3.2 Soil/Geology

The subject property is located within the glaciated Highlands physiographic province of New York. The bedrock geology in the area, described in a report titled Geology and Engineering Geology of the New York Metropolitan Area, Field Trip Guidebook T361 (Baskerville 1989) prepared for the 28th International Geological Congress, consists of the Fordham Gneiss of Proterozoic age. Surficial deposits in the region are mapped as glacial till (Cadwell et al 1986). Depending upon the specific location in the region the overburden material could also include fluvial, marine-tidal marsh, and recent fill deposits. Many low-lying areas have been historically filled to accommodate development. The bedrock surface is reportedly greater than 20 feet below grade near the Site, but large outcrops are visible east of Third Avenue. The outcrop appears to be associated with the Fordham Gneiss, member C, which consists of a fine-grained schist with biotite-muscovite-quartz interlayers.

3.3 Ground Water/Hydrology

Site-specific hydrologic information obtained from the Langan Engineering and Environmental Services indicated that the depth to groundwater within the basement of the Armory is approximately 10 feet below ground surface while the depth to groundwater from the parking area of the Armory is approximately 30 feet below ground surface. Based upon the topography of the area, the direction of groundwater flow is likely west towards the Harlem River.

4.0 Site and Area History

Historical information for the subject property and surrounding properties is based on AECOM's review and analysis of the following historical sources:

- Sanborn Fire Insurance Maps dated 1896, 1900, 1914, 1945, 1950, 1977 through 1981, 1984, 1986, 1989, 1991, 1992, 1993, 1995, 1996, 1998, and 2001 through 2007.
- Aerial Photographs dated 1924, 1954, 1966, 1975, 1984, 1989, 1994, 1995, 2006, 2009 and 2011.
- Topographic Maps dated 1897, 1947, 1956, 1966, 1979, and 1995.
- City Directories for the years 1927, 1931, 1940, 1949, 1956, 1961, 1965, 1971, 1976, 1983, 1993, 2000, 2005, 2007, and 2012.

4.1 Subject Property

The location of the Armory in 1896 was shown to be part of the southern portion of a surface water body identified as the Jerome Park Reservoir (the reservoir was not completed until 1906). The surrounding parcels to the east, west and south were undeveloped. By 1914 the subject property is shown as the Armory, 8th Coast Artillery, District N. G. N. Y. (National Guard New York) and is identified as "in the course of construction". The Sanborn map notes the roof over the drill room as a steel truss with asbestos on wood planking. A gate house to the Armory is depicted at the northeast corner of Reservoir Avenue and West Kingsbridge Road. The Jerome Park Reservoir is shown to the north of the Armory. By 1924 the Armory appears to have been completed with residential and commercial properties located to the east, west, and south. The area previously identified as the Jerome Park Reservoir is shown as vacant land. By 1950 the majority of the Armory remained unchanged with the exception the gate house located on the southwest portion of the Armory was no longer present. A 1954 aerial photograph shows that a building was located northwest of the Armory. This building is currently used as garage for the National Guard. By 1966 a 2-story building located at 10 West 195th Street was visible (though barely due to building shadows). The 1978 Sanborn Map shows that this building was constructed in 1958 and was used as lockers (first floor) and classrooms (second floor). This building currently houses the New York National Guards 258th Field Artillery Unit. The Armory garage located to the west of this building is also shown. There appear to have been are no substantial changes to the configuration of the Armory (other than the replacement of the Armory roof in 2005) since 1958.

4.2 Off-Site Properties

Surrounding properties appear to have been mostly undeveloped with few residential dwellings prior to 1896.

NORTH

In 1886 the property to the north was undeveloped and was proposed as the Jerome Park Reservoir. The construction of the reservoir did not occur in this location as the 1924 aerial photograph shows this property as vacant land with buildings farther north in the area that was proposed as the reservoir. By 1950 the undeveloped property to the north is depicted as Public School 86 and Walton High School. The property remained unchanged until sometime between 1984 and 1989 when additional classrooms were constructed east of Public School 86. The property remained unchanged until sometime between 1989 and 1993 when an air balloon gymnasium was constructed east of PS 86. The property remained the same until sometime between 1995 and 2001 when the air balloon gymnasium was removed and Public School 340 was constructed east of Public School 86. The area north of the Armory has remained relatively unchanged since 2001.

SOUTH

In 1886 the property to the south is undeveloped and remained as such until sometime between 1914 and 1924. The 1924 aerial photograph indicates the presence of several buildings that appear to be both commercial and residential properties with undeveloped properties intermixed between these structures. By 1945 all of the area south of the Armory consists of both residential and commercial properties. A filling station and auto repair facility are located on Davidson Avenue near West Kingsbridge Road. The properties remain relatively unchanged until 1989 when the filling station is no longer identified on the Sanborn Map, though the auto repair facility was still identified. The area south of the Armory has remained relatively unchanged since 2001.

EAST

In 1886 the property to the south is undeveloped and remained as such until sometime between 1914 and 1924. The 1924 aerial photograph indicates the presence of several buildings that appear to be both commercial and residential properties with undeveloped properties intermixed between these structures. The aerial photograph also shows the elevated train and subway station immediately adjacent to the east wall of the Armory. The rail line was originally operated by the Independent Rapid Transit (IRT) Company, which are now the No. 4 subway line operated by New York City Transit. By 1945 the properties east of the Armory are all residential dwellings or commercial properties and have remained as such to the present day.

WEST

In 1886 the property to the south is mostly undeveloped and remained as such until sometime between 1914 and 1924. Only one residential dwelling existed in 1896. The 1924 aerial photograph indicates the presence of several buildings that appear to be both commercial and residential properties with undeveloped properties intermixed between these structures. By 1950 all of the area west of the Armory was developed as either residential or commercial properties. A garage with three, 550 gallon underground storage tanks was operating in the area. The garage became a filling station sometime between 1981 and 1989, but by 1995 was no longer a filling station and was identified as only a garage. There was no reference to the three USTs previously identified at the property. Other than the presence of the USTS and filling station, the use of the properties located west of the Armory has remained relatively unchanged since 1950.

4.3 Previously Prepared Environmental Reports

Phase I Environmental Site Assessment, Kingsbridge Armory, 29 West Kingsbridge Road, Borough of the Bronx – City of New York, dated September 2006. Prepared by Metcalf & Eddy, Inc. on behalf of the New York City Economic Development Corporation (NYSEDC).

One of AECOM's heritage companies, Metcalf & Eddy, Inc. (M&E), was retained by the New York City Economic Development Corporation (NYSEDC) to conduct a Phase I ESA of the Armory, including the two annex buildings located north of the Armory.

The observations made during the visual inspection of conducted as part of this Phase I ESA were similar to the current Phase I ESA. The 2006 visual inspection identified the three 275 gallon ASTs. None of the tanks appeared to contain significant amounts of product. A petroleum odor was detected in room B-20 located on the first level below the drill floor in the western portion of the building; however, no source for the odor could be located. Several 5-gallon pails of Esguard LubraKote Black, a flashing cement, were observed in several of the rooms on the second level below the drill hall in the western portion of the building. Cans of motor oil, brake fluid and other petroleum-based lubricants as well as empty gasoline cans were observed in the motor pool workshops located along the northern portion of the company rooms on the mezzanine of the second level below the drill floor. Ten 55-gallon steel drums were observed in the parking/vehicle storage area located three levels below the drill hall floor. The drums were beginning to show signs of deterioration with rust and holes present in several of the drums. The content of the drums

were unknown, although most appear to be free of liquids. In addition, possible oil staining of the concrete near the center of the parking/vehicle storage area was observed as well as an area where the concrete floor was saw cut and backfilled with sand.

Three (3) earthen floored rifle and pistol ranges were observed on the Site and are suspected to contain elevated concentrations of lead from spent munitions. The first pistol range was located on the second level below the motor pool workshops. Spent munitions were observed embedded in the wooden walls of pistol range. The other pistol/rifle ranges were located on the third level below the drill floor in the eastern portion of the building near Jerome Avenue. No spent munitions were observed at these ranges.

Deteriorating equipment such as the boiler located in the southwestern portion of the basement of the company rooms and air conditioning units located in the northeastern portion of the Armory, one (1) level beneath the drill hall may contain asbestos, lubricating oils and refrigerants.

Peeling paint that may contain lead, light ballasts possibly PCBs, potential ACM including pipe wrap and floor tiles and extensive mold growth was present in the majority of the company rooms located along the southern portion of the Armory and the company rooms beneath the drill hall. In addition, water damage to the walls, ceilings and floors of the upper level company rooms and turret rooms is prevalent.

The Phase I ESA recommended that a survey of the 55 gallon drums should be conducted to include an inventory of the drums and a determination of the contents of the drums. Once completed, the drums and their contents should be properly disposed. It is also recommended that the three ASTs be removed as well as the petroleum products in the motor pool workshops and the lower levels beneath the drill hall. Deteriorating equipment should also be properly removed from the site. In addition, the earthen floors of the pistol and rifle ranges and the spent rounds from the walls of the second level pistol range should be removed due to the potential presence of lead.

5.0 Database and Records Review

5.1 User Provided Information

As part of our proposal, AECOM provided Radiation Therapy, Inc. a copy of our ASTM 1527-05 User Questionnaire to be submitted to the current property owner for them to complete and include as part of this Phase I ESA Report. To date, AECOM has not received a copy of the User Questionnaire completed with responses.

5.2 Standard Environmental Records Sources

Standard environmental record sources are defined in Section 8.2.1 of ASTM E1527-05. These records consist of select federal and state environmental databases. ASTM also specifies the appropriate search distances from the subject property for which these records should be reviewed. AECOM retained the services of Environmental Data Resources (EDR) of Milford, Connecticut to provide specific state and federal regulatory information for potential sites of environmental concern located at or in the immediate vicinity of the subject property.

EDR maintains a computerized Geographic Information System (GIS) listing of various state and federal databases in accordance with ASTM E 1527-05. The database search was based upon ASTM-specified standard record sources. Databases searched by EDR satisfy records review requirements of the “all appropriate” inquiry rule. EDR includes these databases, when available, as a part of its report.

The EDR report includes database information for each facility identified/geocoded within the specified radius. Additional sites where recognized environmental risks are identified, but which were not able to be mapped to specific locations due to insufficient/contradicting address information, are also identified by EDR. These sites are included in EDR’s report as “orphan” sites. For this particular search and subject property, no orphan sites were identified in the immediate vicinity of the subject property.

5.2.1 Subject Property

The address for the subject property was identified on the following databases:

Site Name Per Database	Address	Database(s)	Comments
NYC EDC Kingsbridge Armory	29 West Kingsbridge Road	RCRIS-SQG NY MANIFEST	RCRIS-SQG; no violations reported. NY MANIFEST eight records on file for the disposal of materials between 2001 and 2003
NYS DMNA OMS #31*		RCRIS-LQG NY MANIFEST	RCRIS-LQG; no violations reported. NY MANIFEST has two files for the disposal of materials in 1986 and 1993.
Kingsbridge Armory		LTANKS NY MANIFESTS NY SPILLS	Spill No. 8802461 reported 6/17/88. No. 2 fuel oil tank failed tightness test. Report states that the last of seven tanks was scheduled for removal in 8/04. Spill closed 8/10/04. Spill No. 9211568 reported 1/7/93. Soil contamination from piping detected during tank pull. Spill closed 3/28/05. Spill No. 9308016 reported 10/1/93. Diesel tank failure reported during tank removal. 100 yards of soil stockpiled on site. Spill remains open though spill note indicate that spill to be closed.
OMS No. 31		RCRA Non Gen/NLR FINDS	Verification that the site is not a generator.
Kingsbridge Armory	1 West Kingsbridge Road	RCRA Non Gen/NLR NY MANIFEST	Listed as a historic generator (2006 – Lead). NY MANIFEST has three files for the disposal of materials in 2011.

5.2.2 Surrounding Sites

According to the EDR report (Appendix B), the following sites are located within their respective ASTM search distances from the subject property.

Database	Target Property	Search Distance (Miles)	< 1/8	1/8 – 1/4	1/4 – 1/2	1/2 – 1	> 1	Total Plotted
RCRA-SQG		0.250	0	2	NR	NR	NR	2
RCRA-CESQG	1	0.250	0	1	NR	NR	NR	1
LTANKS	1	0.500	4	10	39	NR	NR	54
TANKS		0.250	1	0	NR	NR	NR	1
UST		0.250	7	6	NR	NR	NR	13
AST		0.250	49	87	NR	NR	NR	136
ENG CONTROLS		0.500	0	1	0	NR	NR	1
INST CONTROL		0.500	0	1	0	NR	NR	1
VCP		0.500	0	1	0	NR	NR	1
HIST UST		0.250	12	19	NR	NR	NR	31
NY Spills	1	0.125	17	NR	NR	NR	NR	18
RCRA-NonGen/NLR	2	0.250	5	10	NR	NR	NR	17
FUDS		1.000	0	0	1	0	0	1
FINDS	1	TP	NR	NR	NR	NR	NR	1
MANIFEST	3	0.250	6	20	NR	NR	NR	29
DRYCLEANERS		0.250	0	2	NR	NR	NR	2
Manufactured Gas Plants		1.000	0	0	0	1	NR	3
US Hist Auto Stat		0.250	4	2	NR	NR	NR	6
US Hist Cleaners		0.250	7	5	NR	NR	NR	12

RCRA-SQG:	RCRA Small Quantity Generator
RCRA-CESQG:	RCRA Conditionally Exempt Quantity Generators
LTANKS:	Leaking Storage Tank Incident Reports
TANKS:	Storage Tanks Facility Listing
UST:	Petroleum Bulk Storage – Underground Storage Tanks
AST:	Petroleum Bulk Storage – Aboveground Storage Tanks
ENG CONTROLS	Registry of Engineering Controls
INST CONTROLS	Registry of Institutional Controls
VCP	Voluntary Cleanup Priority Listing
HIST UST:	Historical Petroleum Bulk Storage Database
NY Spills:	Spills Information Database
RCRA-NonGen/NLR:	RCRA Non-Generators (do not generate hazardous waste)
FUDS	Formerly Used Defense Sites
FINDS	Facility Index System/Facility Registry System
MANIFEST:	Facility and Manifest Data
DRYCLEANERS:	Registered Dry Cleaners
Manufactured Gas Plants:	EDR Proprietary Manufactured Gas Plant Database
US Hist Auto Stat;	EDR Exclusive Historic Gas Stations
US Hist Cleaners:	EDR Exclusive Historic Dry Cleaners

Based on AECOM's review of these database listings, none of these sites are expected to present a REC to the subject property based on their distance from the property, regulatory status (i.e. corrective action taken, closed, no violations found), media impacted (i.e. soil only), type of spill (i.e., #2 fuel oil, etc.), and/or topographical position from the subject property (i.e. down-gradient or cross-gradient).

5.3 Agency File Review

AECOM submitted Freedom of Information Act (FOIA) requests to the New York State Department of Environmental Conservation (NYSDEC) and the New York City Department of Environmental Protection (NYCDEP) for information about the property. The purpose in the contacting the agencies was to obtain information related to spills/releases of oil or hazardous materials and other significant incidents. AECOM is currently waiting for a response from these agencies to our request.

AECOM reviewed the website for the City of New York Departments of Buildings and found no current violations pertaining to potential environmental impacts at the Armory.

AECOM also reviewed the following databases, in addition to those identified in Section 5.3.2:

- USEPA Enforcement and Compliance History Online (ECHO): The ECHO database consists of USEPA compliance history at a site. The ECHO database did not identify any information related to the Armory.

- Envirofacts database: Envirofacts is a database search of USEPA databases, including the CERCLIS database, which consists of sites being assessed under the Superfund program (NPL sites), hazardous waste sites, and potential hazardous waste sites. The Envirofacts database identified the Armory as a Conditionally Exempt Small Quantity in 2001 for the disposal of 64.1 tons of aqueous waste listed as paints and coatings containing lead. The database also identified that several EPA identification numbers were issued for the site.

Based on AECOM's research to date, AECOM does not anticipate the response (if any) from the NYSDEC and the NYCDEP to our FOIA requests will significantly alter the conclusions or recommendations of this report. However, if information is received from these FOIA requests which significantly impacts the conclusions or recommendations of this report, this information will be forwarded upon receipt.

6.0 Findings and Opinions

AECOM performed a Phase I ESA of the subject property in conformance with the scope and limitations of ASTM Practice E 1527-05, which meets the requirements of Title 40, Code of Federal Regulations Part 312 and is intended to constitute *all appropriate inquiry* for purposes of the landowner liability protections. Any exceptions to, or deletions from, this practice are described in Section 1.3 through 1.5 of this report.

6.1 Recognized Environmental Conditions

The following recognized environmental conditions were identified:

- Various 55 gallon drums and one 30 gallon drum were encountered throughout the unoccupied portions of the Armory and along the western exterior portion of the Armory that were either empty or filled with unknown substances.
- Two 275 gallon ASTs located in the former bowling alley located in the basement of the Armory.
- One 275 gallon AST located in the northeastern corner of the drill floor within the Armory.
- Deteriorated mechanical equipment may contain residual fluids that could impact the Armory, such as petroleum based fluids or fluids containing hazardous materials.
- A sump pump located in the lower basement of the Armory has the potential to impact the soils and groundwater at the subject site.
- PCBs may be present in lighting ballast found throughout the site as well as in window, bathroom, and locker room caulking.
- Lead in the form of bullets within the walls and floors of the pistol and rifle ranges.
- The storage of gasoline, diesel fuel and paint-related products used by Graffiti Free NYC needs to be more organized in order to reduce and contain any accidental discharges.
- The overall condition of the property including peeling paint which may contain lead, pipe insulation, floor tile, and concrete surfaces which may contain asbestos, and a variety of debris through the Armory, some of which may contain petroleum and/or hazardous substances.

6.2 Historical Recognized Environmental Conditions

No HRECs were identified in connection with the Armory as any historical concerns are still current and identified in Section 6.1.

6.3 De Minimis Conditions

Black oil-like staining was observed within the parking lots at the Armory and is likely the result of motor fluids dripping from parked cars. AECOM considers this a de minimis condition given the localized nature of this staining.

7.0 Conclusions

We have performed a Phase I Environmental Site Assessment in conformance with the scope and limitations of ASTM Practice E1527-05 of the Kingsbridge Armory located at 29 West Kingsbridge Road in the Borough of the Bronx, New York. Any exception to, or deletions from, this practice are described in Sections 1.3 through 1.5 of this report. This assessment has revealed the following recognized environmental conditions in connection with the subject property:

- Various 55 gallon drums and one 30 gallon drum were encountered throughout the unoccupied portions of the Armory and along the western exterior of the Armory that were either empty or filled with unknown substances.
- Three abandoned 275 gallon ASTs which may still contain residual petroleum product.
- Deteriorated mechanical equipment may contain residual fluids that could impact the Armory, such as petroleum based fluids or fluids containing hazardous materials.
- A sump pump located in the lower basement of the Armory has the potential to impact the soils and groundwater at the subject site.
- PCBs which may be present in lighting ballast found throughout the site as well as in window, bathroom, and locker room caulking.
- Lead in the form of bullets within the walls and floors of the pistol and rifle ranges.
- The storage of gasoline, diesel fuel and paint-related products needs to be more organized in order to reduce and contain any accidental discharge of these materials.
- The overall condition of the property including peeling paint which may contain lead, pipe insulation, floor tile, and concrete surfaces which may contain asbestos, mold, and a variety of debris through the Armory, some of which may contain petroleum and/or hazardous substances.

Based upon the information obtained and reviewed for this Phase I ESA, AECOM recommends the following:

- Conduct a comprehensive survey throughout the Armory to evaluate what material may potentially contain asbestos, lead, mold, and PCBs, and collect samples from these materials to confirm the presence of these substances.
- Conduct an inventory of which 55 gallon drums contain unknown materials and collect waste profile samples to determine the appropriate method for disposal.
- Empty the remaining contents (if any) within the three ASTs present at the Armory and have them properly disposed.
- Conduct an evaluation of all deteriorating mechanical equipment to determine if they contain any fluids which may contain petroleum and/or hazardous substances. Based upon the results of the evaluation the equipment should be removed from the Armory and properly disposed.
- The earthen floors of the pistol and rifle ranges should be remediated and the spent rounds from the walls in the pistol range be removed due to the potential presence of lead.

- The materials use by Graffiti Free NYC such as gasoline, diesel fuel, lacquer thinner, and mineral spirits should be stored within secondary containment pallets to avoid accidental spills.

- The trash and debris found in almost every room inspected during the site reconnaissance needs to be evaluated to determine its proper disposal as some of it may contain petroleum or hazardous substances.

8.0 Quality Control/Quality Assurance

8.1 Site Visit, Research, and Report Preparation

The site visit, research, and report preparation were conducted by Mr. Nelson J. Abrams, in AECOM's New York, NY office.

Signature: 

8.2 Quality Control Review

A review of this report was conducted by Mr. Amit Haryani, in AECOM's New York, NY office.

Signature: 

8.3 Environmental Professional Statement

Mr. Abrams was the Environmental Professional (EP) for this project. Mr. Abrams' EP statement is below and his CV is provided in Appendix C:

I declare that, to the best of our professional knowledge and belief, I meet the definition of an EP as defined in §312.10 of 40 Code of Federal Regulations (CFR) and that I have the specific qualifications based on education, training, and experience to assess a property of the nature, history, and setting of the subject property. I have developed and performed all the appropriate inquiries in conformance with the standards and practices set forth in 40 CFR Part 312.

Signature:  Date: 9/30/13

9.0 References and Contacts

Reference sources and contacts utilized during these ESA activities are identified in the following table.

Description/Title of document(s) received or agency contacted	Date of contact or review	Reference source
EDR Historic Aerial Photographs (1924, 1954, 1966, 1975, 1984, 1989, 1994, 1995, 2006, and 2009) – Kingsbridge Armory, 29 West Kingsbridge Road, Bronx, New York 10468.	May 28, 2013	Environmental Data Resources, Inc., Milford, Connecticut
The EDR Radius Map with GeoCheck for the Kingsbridge Armory, 29 West Kingsbridge Road, Bronx, New York 10468.	May 23, 2013	Environmental Data Resources, Inc., Milford, Connecticut,
EDR Historical Topographic Map Report (1897, 1947, 1956, 1966, 1979, 1995 - Kingsbridge Armory, 29 West Kingsbridge Road, Bronx, New York 10468.	May 24, 2013	Environmental Data Resources, Inc., Milford, Connecticut
Sanborn Map Report (1896, 1900, 1914, 1945, 1950, 1977 – 1981, 1984, 1986, 1989, 1991 – 1993, 1995, 1996, 1998, 2001 – 20073 - Kingsbridge Armory, 29 West Kingsbridge Road, Bronx, New York 10468.	May 24, 2013	Environmental Data Resources, Inc., Milford, Connecticut
City Directory Abstract, Kingsbridge Armory, 29 West Kingsbridge Road, Bronx, New York 10468.	May 23, 2013	Environmental Data Resources, Inc., Milford, Connecticut
E2600-10 Tier I Vapor Encroachment Screening Evaluation	March 19, 2013	Environmental Data Resources, Inc., Milford, Connecticut
EDR Building Permit Report - Kingsbridge Armory, 29 West Kingsbridge Road, Bronx, New York 10468.	May 23, 2013	Environmental Data Resources, Inc., Milford, Connecticut
New York City Department of Environmental Protection	Record Search Submitted – June 6, 2013 Response Pending	59-17 Junction Boulevard, 13th Floor, Flushing, New York 11373
Records Access Officer, New York State Department of Environmental Conservation	Record Search Submitted – June 5, 2013 Response Pending.	625 Broadway, Albany, New York, 12233-1500

Figures



Central Park, NY 7.5 Minute U.S.G.S. Quadrangle – 1995
Scale: 1:24,000

Figure 1
Site Location Map
Phase I Environmental Site Assessment
Kingsbridge Armory
29 West Kingsbridge Road
Bronx, New York

AECOM

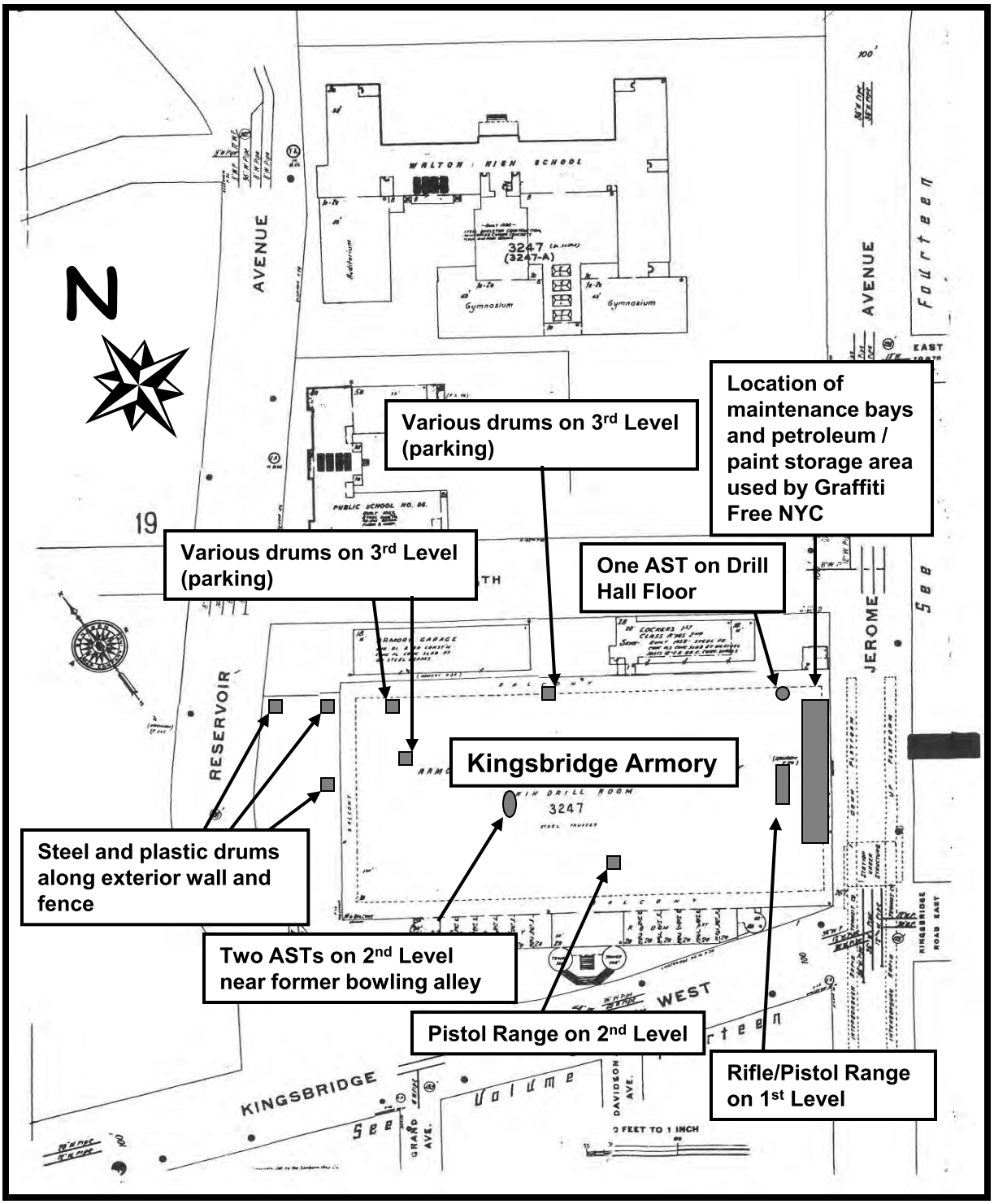

NOT TO SCALE

LOCATION OF RECOGNIZED ENVIRONMENTAL CONCERNS ARE APPROXIMATE

Figure 2
Site Plan
Kingsbridge Armory
29 West Kingsbridge Road
Bronx, New York

AECOM

Appendix A

Photograph Log

AECOM

PHOTOGRAPH LOG

Client Name: Kingsbridge Armory	**Site Location:** 29 West Kingsbridge Road, Bronx, NY	**Project No.** 60300891

Photo No. 1	**Date:** 5/22/13

Direction Photo Taken:

Facing south

Description:

View of entrance to the basement from West 195th Street.



Photo No. 2	**Date:** 10/9/12

Direction Photo Taken:

Facing southeast

Description:

View of several drums located in the former parking / vehicle storage area in the basement.



AECOM

PHOTOGRAPH LOG

Client Name: Kingsbridge Armory	**Site Location:** 29 West Kingsbridge Road, Bronx, NY	**Project No.** 60300891

Photo No. 3	**Date:** 5/22/13

Direction Photo Taken:

Facing northwest

Description:

View of former automobile maintenance areas in the basement.



Photo No. 4	**Date:** 5/22/13

Direction Photo Taken:

Facing northwest

Description:

General view of basement.



AECOM

PHOTOGRAPH LOG

Client Name:	Site Location:	Project No.
Kingsbridge Armory	29 West Kingsbridge Road, Bronx, NY	60300891

Photo No.	Date:
5	5/22/13

Direction Photo Taken:

Northeast

Description:

View of one of several test pits recently excavated in the basement of the Armory.



Photo No.	Date:
6	5/22/13

Direction Photo Taken:

Facing south

Description:

View of pistol firing range wall.



AECOM

PHOTOGRAPH LOG

Client Name: Kingsbridge Armory	**Site Location:** 29 West Kingsbridge Road, Bronx, NY	**Project No.** 60300891

Photo No. 7	**Date:** 5/22/13

Direction Photo Taken:

Facing south

Description:

View through man way of subbasement located in the pistol firing range.



Photo No. 8	**Date:** 5/22/13

Direction Photo Taken:

Facing southeast

Description:

View of abandoned sump pumps located in the southwest portion of the basement.



AECOM

PHOTOGRAPH LOG

Client Name: Kingsbridge Armory	**Site Location:** 29 West Kingsbridge Road, Bronx, NY	**Project No.** 60300891

Photo No. 10	**Date:** 5/22/13

Direction Photo Taken:

Facing west

Description:

View of typical debris encountered during the site reconnaissance. This is along the northern side of the basement viewing west.



Photo No. 10	**Date:** 5/22/13

Direction Photo Taken:

Facing east

Description:

Former office space located in the western portion of the second level of the basement.



AECOM

PHOTOGRAPH LOG

Client Name: Kingsbridge Armory	**Site Location:** 29 West Kingsbridge Road, Bronx, NY	**Project No.** 60300891

Photo No. 11	**Date:** 5/22/13

Direction Photo Taken:

Facing northwest

Description:

Remains of former gymnasium



Photo No. 12	**Date:** 5/22/13

Direction Photo Taken:

Facing east

Description:

View of two 275 gallon ASTs located near the former bowling alley.



AECOM

PHOTOGRAPH LOG

Client Name: Kingsbridge Armory	**Site Location:** 29 West Kingsbridge Road, Bronx, NY	**Project No.** 60300891

Photo No. 13	**Date:** 5/22/13

Direction Photo Taken:

East

Description:

View of debris in a former storage area on the second floor of the basement.



Photo No. 14	**Date:** 5/22/13

Direction Photo Taken:

Facing northeast

Description:

View of the remains of a mechanical room in the second level of the basement.



AECOM

PHOTOGRAPH LOG

Client Name: Kingsbridge Armory	**Site Location:** 29 West Kingsbridge Road, Bronx, NY	**Project No.** 60300891

Photo No. 15	**Date:** 10/9/12

Direction Photo Taken:

Facing north

Description:

Remains of former auditorium in the second level of the basement.



Photo No. 16	**Date:** 10/9/12

Direction Photo Taken:

West

Description:

One of the two rifle/pistol ranges located on the basement on the eastern side of the Armory.



AECOM

PHOTOGRAPH LOG

Client Name: Kingsbridge Armory	**Site Location:** 29 West Kingsbridge Road, Bronx, NY	**Project No.** 60300891

Photo No. 17	**Date:** 5/22/13

Direction Photo Taken:

Facing southeast

Description:

Maintenance bays used by Graffiti Free NYC located on the drill floor of the Armory.



Photo No. 18	**Date:** 5/22/13

Direction Photo Taken:

Viewing northeast

Description:

View of paint, lacquer thinner, and mineral spirits used by Graffiti Free NYC.



AECOM

PHOTOGRAPH LOG

Client Name: Kingsbridge Armory	**Site Location:** 29 West Kingsbridge Road, Bronx, NY	**Project No.** 60300891

Photo No. 19	**Date:** 5/22/13

Direction Photo Taken:

Facing south

Description:

View of five gallon safety cans for diesel fuel and gasoline. The gasoline cans were empty.



Photo No. 20	**Date:** 5/22/13

Direction Photo Taken:

Facing northwest

Description:

View of 275 gallon AST located in the northeast corner of the drill floor.



AECOM

PHOTOGRAPH LOG

Client Name: Kingsbridge Armory	**Site Location:** 29 West Kingsbridge Road, Bronx, NY	**Project No.** 60300891

Photo No. 21	**Date:** 5/22/13

Direction Photo Taken:

Facing northwest

Description:

View of drill floor of the Armory containing mattress to be provided to residences impacted by Hurricane Sandy.



Photo No. 22	**Date:** 5/22/13

Direction Photo Taken:

Facing East

Description:

View of drill floor of the Armory containing donated furniture to be provided to residences impacted by Hurricane Sandy.



AECOM

PHOTOGRAPH LOG

Client Name:	Site Location:	Project No.
Kingsbridge Armory	29 West Kingsbridge Road, Bronx, NY	60300891

Photo No.	Date:
23	5/22/13

Direction Photo Taken:

Facing east

Description:

View of drums located along the western exterior wall of the Armory.



Photo No.	Date:
24	5/22/13

Direction Photo Taken:

Facing Northeast

Description:

View of plastic drum located along the western exterior wall of the Armory.



AECOM

PHOTOGRAPH LOG

Client Name: Kingsbridge Armory	**Site Location:** 29 West Kingsbridge Road, Bronx, NY	**Project No.** 60300891

Photo No. 25	**Date:** 5/22/13

Direction Photo Taken:

Facing west

Description:

View of plastic drums located along the western portion of the Armory property. Fence to the left separates the Armory from the garage used by the National Guard.



Photo No. 26	**Date:** 5/22/13

Direction Photo Taken:

Facing North

Description:

View of the original entrance to the Armory.



AECOM

PHOTOGRAPH LOG

Client Name: Kingsbridge Armory	**Site Location:** 29 West Kingsbridge Road, Bronx, NY	**Project No.** 60300891

Photo No. 27	**Date:** 5/22/13

Direction Photo Taken:

Facing east

Description:

View of the western portion of the Armory.



Photo No. 28	**Date:** 5/22/13

Direction Photo Taken:

Facing South

Description:

View of the eastern portion of the Armory (right). The Kingsbridge Station for the No. 4 New York City Subway is located on the left.



AECOM

PHOTOGRAPH LOG

Client Name: Kingsbridge Armory	**Site Location:** 29 West Kingsbridge Road, Bronx, NY	**Project No.** 60300891

Photo No. 29	**Date:** 5/22/13

Direction Photo Taken:

Facing South

Description:

View of the northern wall of the Armory. Access to the basement of the Armory is through the door visible in the photograph.



Photo No. 30	**Date:** 5/22/13

Direction Photo Taken:

Facing Northwest

Description:

View of possible Officer's Lounge located in the tower in the southeastern portion of the Armory.



Appendix B

EDR Radius Map Report

Kingsbridge Armory
29 West Kingsbridge Road
Bronx, NY 10468

Inquiry Number: 3615181.2s
May 23, 2013

The EDR Radius Map™ Report with GeoCheck®

EDR® Environmental Data Resources Inc

440 Wheelers Farms Road
Milford, CT 06461
Toll Free: 800.352.0050
www.edrnet.com

TABLE OF CONTENTS

SECTION	PAGE
Executive Summary	ES1
Overview Map	2
Detail Map	3
Map Findings Summary	4
Map Findings	8
Orphan Summary	890
Government Records Searched/Data Currency Tracking	GR-1

GEOCHECK ADDENDUM

Physical Setting Source Addendum	A-1
Physical Setting Source Summary	A-2
Physical Setting Source Map	A-7
Physical Setting Source Map Findings	A-8
Physical Setting Source Records Searched	A-14

Thank you for your business.
Please contact EDR at 1-800-352-0050
with any questions or comments.

Disclaimer - Copyright and Trademark Notice

This Report contains certain information obtained from a variety of public and other sources reasonably available to Environmental Data Resources, Inc. It cannot be concluded from this Report that coverage information for the target and surrounding properties does not exist from other sources. **NO WARRANTY EXPRESSED OR IMPLIED, IS MADE WHATSOEVER IN CONNECTION WITH THIS REPORT. ENVIRONMENTAL DATA RESOURCES, INC. SPECIFICALLY DISCLAIMS THE MAKING OF ANY SUCH WARRANTIES, INCLUDING WITHOUT LIMITATION, MERCHANTABILITY OR FITNESS FOR A PARTICULAR USE OR PURPOSE. ALL RISK IS ASSUMED BY THE USER. IN NO EVENT SHALL ENVIRONMENTAL DATA RESOURCES, INC. BE LIABLE TO ANYONE, WHETHER ARISING OUT OF ERRORS OR OMISSIONS, NEGLIGENCE, ACCIDENT OR ANY OTHER CAUSE, FOR ANY LOSS OF DAMAGE, INCLUDING, WITHOUT LIMITATION, SPECIAL, INCIDENTAL, CONSEQUENTIAL, OR EXEMPLARY DAMAGES. ANY LIABILITY ON THE PART OF ENVIRONMENTAL DATA RESOURCES, INC. IS STRICTLY LIMITED TO A REFUND OF THE AMOUNT PAID FOR THIS REPORT.** Purchaser accepts this Report "AS IS". Any analyses, estimates, ratings, environmental risk levels or risk codes provided in this Report are provided for illustrative purposes only, and are not intended to provide, nor should they be interpreted as providing any facts regarding, or prediction or forecast of, any environmental risk for any property. Only a Phase I Environmental Site Assessment performed by an environmental professional can provide information regarding the environmental risk for any property. Additionally, the information provided in this Report is not to be construed as legal advice.

Copyright 2013 by Environmental Data Resources, Inc. All rights reserved. Reproduction in any media or format, in whole or in part, of any report or map of Environmental Data Resources, Inc., or its affiliates, is prohibited without prior written permission.

EDR and its logos (including Sanborn and Sanborn Map) are trademarks of Environmental Data Resources, Inc. or its affiliates. All other trademarks used herein are the property of their respective owners.

EXECUTIVE SUMMARY

A search of available environmental records was conducted by Environmental Data Resources, Inc (EDR). The report was designed to assist parties seeking to meet the search requirements of EPA's Standards and Practices for All Appropriate Inquiries (40 CFR Part 312), the ASTM Standard Practice for Environmental Site Assessments (E 1527-05) or custom requirements developed for the evaluation of environmental risk associated with a parcel of real estate.

TARGET PROPERTY INFORMATION

ADDRESS

29 WEST KINGSBRIDGE ROAD
BRONX, NY 10468

COORDINATES

Latitude (North):	40.8684000 - 40° 52' 6.24''
Longitude (West):	73.8982000 - 73° 53' 53.52''
Universal Tranverse Mercator:	Zone 18
UTM X (Meters):	592850.4
UTM Y (Meters):	4524521.0
Elevation:	135 ft. above sea level

USGS TOPOGRAPHIC MAP ASSOCIATED WITH TARGET PROPERTY

Target Property Map:	40073-G8 CENTRAL PARK, NY NJ
Most Recent Revision:	1995
North Map:	40073-H8 YONKERS, NY NJ
Most Recent Revision:	1998

AERIAL PHOTOGRAPHY IN THIS REPORT

Portions of Photo from:	2010, 2011
Source:	USDA

TARGET PROPERTY SEARCH RESULTS

The target property was identified in the following records. For more information on this property see page 8 of the attached EDR Radius Map report:

Site	Database(s)	EPA ID
NYC EDC KINGSBRIDGE ARMORY 2727 JEROME AVE BRONX, NY 10458	RCRA-CESQG MANIFEST	NYR000096883
NYS DMNA OMS #31 29 W KINGSBRIDGE RD BRONX, NY 10468	RCRA NonGen / NLR MANIFEST	NYD981482979
KINGSBRIDGE ARMORY 29 WEST KINGSBRIDGE RD BRONX, NY	LTANKS Spill Number/Closed Date: 8802461 / 8/10/2004 Spill Number/Closed Date: 9211568 / 3/28/2005 MANIFEST NY Spills Spill Number/Closed Date: 9308016 / 6/3/2008	N/A

EXECUTIVE SUMMARY

OMS #30
29 W KINGSBRIDGE RD
BRONX, NY 10468

RCRA NonGen / NLR
FINDS

NYD981141294

DATABASES WITH NO MAPPED SITES

No mapped sites were found in EDR's search of available ("reasonably ascertainable ") government records either on the target property or within the search radius around the target property for the following databases:

STANDARD ENVIRONMENTAL RECORDS

Federal NPL site list

NPL ---------- National Priority List
Proposed NPL ---------- Proposed National Priority List Sites
NPL LIENS ---------- Federal Superfund Liens

Federal Delisted NPL site list

Delisted NPL ---------- National Priority List Deletions

Federal CERCLIS list

CERCLIS ---------- Comprehensive Environmental Response, Compensation, and Liability Information System
FEDERAL FACILITY ---------- Federal Facility Site Information listing

Federal CERCLIS NFRAP site List

CERC-NFRAP ---------- CERCLIS No Further Remedial Action Planned

Federal RCRA CORRACTS facilities list

CORRACTS ---------- Corrective Action Report

Federal RCRA non-CORRACTS TSD facilities list

RCRA-TSDF ---------- RCRA - Treatment, Storage and Disposal

Federal RCRA generators list

RCRA-LQG ---------- RCRA - Large Quantity Generators

Federal institutional controls / engineering controls registries

US ENG CONTROLS ---------- Engineering Controls Sites List
US INST CONTROL ---------- Sites with Institutional Controls
LUCIS ---------- Land Use Control Information System

Federal ERNS list

ERNS ---------- Emergency Response Notification System

EXECUTIVE SUMMARY

State- and tribal - equivalent CERCLIS

SHWS ---- Inactive Hazardous Waste Disposal Sites in New York State
VAPOR REOPENED ---- Vapor Intrusion Legacy Site List

State and tribal landfill and/or solid waste disposal site lists

SWF/LF ---- Facility Register

State and tribal leaking storage tank lists

HIST LTANKS ---- Listing of Leaking Storage Tanks
INDIAN LUST ---- Leaking Underground Storage Tanks on Indian Land

State and tribal registered storage tank lists

CBS UST ---- Chemical Bulk Storage Database
MOSF UST ---- Major Oil Storage Facilities Database
CBS AST ---- Chemical Bulk Storage Database
MOSF AST ---- Major Oil Storage Facilities Database
MOSF ---- Major Oil Storage Facility Site Listing
CBS ---- Chemical Bulk Storage Site Listing
INDIAN UST ---- Underground Storage Tanks on Indian Land
FEMA UST ---- Underground Storage Tank Listing

State and tribal institutional control / engineering control registries

RES DECL ---- Restrictive Declarations Listing

State and tribal voluntary cleanup sites

INDIAN VCP ---- Voluntary Cleanup Priority Listing

State and tribal Brownfields sites

ERP ---- Environmental Restoration Program Listing
BROWNFIELDS ---- Brownfields Site List

ADDITIONAL ENVIRONMENTAL RECORDS

Local Brownfield lists

US BROWNFIELDS ---- A Listing of Brownfields Sites

Local Lists of Landfill / Solid Waste Disposal Sites

DEBRIS REGION 9 ---- Torres Martinez Reservation Illegal Dump Site Locations
ODI ---- Open Dump Inventory
SWRCY ---- Registered Recycling Facility List
SWTIRE ---- Registered Waste Tire Storage & Facility List
INDIAN ODI ---- Report on the Status of Open Dumps on Indian Lands

Local Lists of Hazardous waste / Contaminated Sites

US CDL ---- Clandestine Drug Labs

DEL SHWS ---- Delisted Registry Sites
US HIST CDL ---- National Clandestine Laboratory Register

Local Lists of Registered Storage Tanks

HIST AST ---- Historical Petroleum Bulk Storage Database

Local Land Records

LIENS 2 ---- CERCLA Lien Information
LIENS ---- Spill Liens Information

Records of Emergency Release Reports

HMIRS ---- Hazardous Materials Information Reporting System
NY Hist Spills ---- SPILLS Database
SPILLS 90 ---- SPILLS 90 data from FirstSearch
SPILLS 80 ---- SPILLS 80 data from FirstSearch

Other Ascertainable Records

DOT OPS ---- Incident and Accident Data
DOD ---- Department of Defense Sites
CONSENT ---- Superfund (CERCLA) Consent Decrees
ROD ---- Records Of Decision
UMTRA ---- Uranium Mill Tailings Sites
US MINES ---- Mines Master Index File
TRIS ---- Toxic Chemical Release Inventory System
TSCA ---- Toxic Substances Control Act
FTTS ---- FIFRA/ TSCA Tracking System - FIFRA (Federal Insecticide, Fungicide, & Rodenticide Act)/TSCA (Toxic Substances Control Act)
HIST FTTS ---- FIFRA/TSCA Tracking System Administrative Case Listing
SSTS ---- Section 7 Tracking Systems
ICIS ---- Integrated Compliance Information System
PADS ---- PCB Activity Database System
MLTS ---- Material Licensing Tracking System
RADINFO ---- Radiation Information Database
RAATS ---- RCRA Administrative Action Tracking System
RMP ---- Risk Management Plans
HSWDS ---- Hazardous Substance Waste Disposal Site Inventory
UIC ---- Underground Injection Control Wells
SPDES ---- State Pollutant Discharge Elimination System
AIRS ---- Air Emissions Data
E DESIGNATION ---- E DESIGNATION SITE LISTING
INDIAN RESERV ---- Indian Reservations
SCRD DRYCLEANERS ---- State Coalition for Remediation of Drycleaners Listing
COAL ASH ---- Coal Ash Disposal Site Listing
PRP ---- Potentially Responsible Parties
COAL ASH EPA ---- Coal Combustion Residues Surface Impoundments List
Financial Assurance ---- Financial Assurance Information Listing
LEAD SMELTERS ---- Lead Smelter Sites
2020 COR ACTION ---- 2020 Corrective Action Program List
US AIRS ---- Aerometric Information Retrieval System Facility Subsystem
PCB TRANSFORMER ---- PCB Transformer Registration Database
US FIN ASSUR ---- Financial Assurance Information

EXECUTIVE SUMMARY

EPA WATCH LIST..... EPA WATCH LIST
COAL ASH DOE..... Steam-Electric Plant Operation Data

SURROUNDING SITES: SEARCH RESULTS

Surrounding sites were identified in the following databases.

Elevations have been determined from the USGS Digital Elevation Model and should be evaluated on a relative (not an absolute) basis. Relative elevation information between sites of close proximity should be field verified. Sites with an elevation equal to or higher than the target property have been differentiated below from sites with an elevation lower than the target property.
Page numbers and map identification numbers refer to the EDR Radius Map report where detailed data on individual sites can be reviewed.

Sites listed in ***bold italics*** are in multiple databases.

Unmappable (orphan) sites are not considered in the foregoing analysis.

STANDARD ENVIRONMENTAL RECORDS

Federal RCRA generators list

RCRA-SQG: RCRAInfo is EPA's comprehensive information system, providing access to data supporting the Resource Conservation and Recovery Act (RCRA) of 1976 and the Hazardous and Solid Waste Amendments (HSWA) of 1984. The database includes selective information on sites which generate, transport, store, treat and/or dispose of hazardous waste as defined by the Resource Conservation and Recovery Act (RCRA). Small quantity generators (SQGs) generate between 100 kg and 1,000 kg of hazardous waste per month.

A review of the RCRA-SQG list, as provided by EDR, and dated 02/12/2013 has revealed that there are 2 RCRA-SQG sites within approximately 0.25 miles of the target property.

Equal/Higher Elevation	Address	Direction / Distance	Map ID	Page
VETERANS ADMINISTRATION MEDICA	***130 W KINGSBRIDGE RD***	***W 1/8 - 1/4 (0.192 mi.)***	***AE178***	***549***
MTA NYCT - EAST 193RD ST SUBST	***2605 GRAND CONCOURSE***	***SSE 1/8 - 1/4 (0.227 mi.)***	***AV219***	***721***

RCRA-CESQG: RCRAInfo is EPA's comprehensive information system, providing access to data supporting the Resource Conservation and Recovery Act (RCRA) of 1976 and the Hazardous and Solid Waste Amendments (HSWA) of 1984. The database includes selective information on sites which generate, transport, store, treat and/or dispose of hazardous waste as defined by the Resource Conservation and Recovery Act (RCRA). Conditionally exempt small quantity generators (CESQGs) generate less than 100 kg of hazardous waste, or less than 1 kg of acutely hazardous waste per month.

A review of the RCRA-CESQG list, as provided by EDR, and dated 02/12/2013 has revealed that there is 1 RCRA-CESQG site within approximately 0.25 miles of the target property.

Equal/Higher Elevation	Address	Direction / Distance	Map ID	Page
CON EDISON	SEDGEWICK AVE & 195TH S	WNW 1/8 - 1/4 (0.222 mi.)	AU212	702

State and tribal leaking storage tank lists

LTANKS: Leaking Storage Tank Incident Reports. These records contain an inventory of reported leaking storage tank incidents reported from 4/1/86 through the most recent update. They can be either leaking underground storage tanks or leaking aboveground storage tanks. The causes of the incidents are tank test failures, tank failures or tank overfills

A review of the LTANKS list, as provided by EDR, and dated 04/05/2013 has revealed that there are 53 LTANKS sites within approximately 0.5 miles of the target property.

Equal/Higher Elevation	Address	Direction / Distance	Map ID	Page
EPISCOPAL MISSION	2749 UNIVERSITY AVE	NW 0 - 1/8 (0.075 mi.)	E39	110
Spill Number/Closed Date: 9804660 / 7/15/1998				
JEWISH HOME FOR AGED	***100 WEST KINGSBRIDGE RO***	***W 0 - 1/8 (0.116 mi.)***	***R86***	***275***
Spill Number/Closed Date: 0606008 / 7/7/2008				
Spill Number/Closed Date: 0605981 / Not Reported				
Spill Number/Closed Date: 0410701 / 12/30/2004				
55 E. 196TH ST	***55 E.196TH STREET***	***E 0 - 1/8 (0.120 mi.)***	***P91***	***302***
Spill Number/Closed Date: 9408807 / 10/30/1994				
CEMENT IN BOILER ROOM	***2701 WEBB AVENUE***	***WNW 1/8 - 1/4 (0.156 mi.)***	***AE130***	***406***
Spill Number/Closed Date: 9211049 / 12/23/1992				
2685 GRAND CONCOURSE	2685 GRAND CONCOURSE	SE 1/8 - 1/4 (0.185 mi.)	AH167	509
Spill Number/Closed Date: 9901087 / 12/5/2005				
Not reported	***2545 UNIVERSITY AVE***	***WSW 1/8 - 1/4 (0.187 mi.)***	***AJ172***	***529***
Spill Number/Closed Date: 0509241 / 4/25/2006				
Spill Number/Closed Date: 9811903 / 3/3/2003				
Spill Number/Closed Date: 0606165 / 11/8/2006				
Spill Number/Closed Date: 9110119 / 12/24/1991				
130 WEST KINGSBRIDGE RD	130 WEST KINGSBRIDGE RO	W 1/8 - 1/4 (0.192 mi.)	AE180	595
Spill Number/Closed Date: 0411453 / 6/17/2005				
Spill Number/Closed Date: 9400330 / 1/18/2013				
NYC BOARD OF EDUCATION	***2641 GRAND CONCOURSE***	***SE 1/8 - 1/4 (0.192 mi.)***	***AL182***	***621***
Spill Number/Closed Date: 9612156 / 10/24/1997				
2625 GRAND CONCOURSE	***2625 GRAND CONCOURSE***	***SE 1/8 - 1/4 (0.201 mi.)***	***AL188***	***634***
Spill Number/Closed Date: 0512031 / 1/19/2006				
2800 JEROME AVE	***2800 JEROME AVE***	***NE 1/8 - 1/4 (0.213 mi.)***	***AR202***	***674***
Spill Number/Closed Date: 9111802 / 2/17/1992				
JEROME GAS N' GO	***2895 JEROME AVE***	***NE 1/8 - 1/4 (0.234 mi.)***	***AR229***	***766***
Spill Number/Closed Date: 9914054 / 12/23/2005				
Not reported	220 MIRIAM ST	E 1/4 - 1/2 (0.256 mi.)	249	808
Spill Number/Closed Date: 0112020 / 3/3/2003				
2647 SEDGWICK AVE	***2647 SEDGWICK AVE***	***W 1/4 - 1/2 (0.304 mi.)***	***252***	***813***
Spill Number/Closed Date: 9709564 / 11/18/1997				
BEE & BEE MANAGEMENT	2851 SEDGWICK AVENUE	NNW 1/4 - 1/2 (0.348 mi.)	BA256	823
Spill Number/Closed Date: 9604251 / 6/28/1996				
2593 SEDGWICK AVENUE	2593 SEDGWICK AVENUE	W 1/4 - 1/2 (0.370 mi.)	259	828
Spill Number/Closed Date: 9501893 / 5/15/1995				
VA HOSPITAL	UNIVERSITY WEBB AND SEG	W 1/4 - 1/2 (0.384 mi.)	BB261	830
Spill Number/Closed Date: 0313384 / 6/4/2004				
130 W KINGSBRIDGE RD/BX	130 WEST KINGSBRIDGE RD	W 1/4 - 1/2 (0.384 mi.)	BB262	832
Spill Number/Closed Date: 9100744 / 11/5/1993				

EXECUTIVE SUMMARY

Equal/Higher Elevation	Address	Direction / Distance	Map ID	Page
2894 GRAND CONCOURSE	***2894 GRAND CONCOURSE***	***ENE 1/4 - 1/2 (0.398 mi.)***	***BD264***	***834***
Spill Number/Closed Date: 9500460 / 4/12/1995				
2894 GRAND CONCOURSE	2894 GRAN CONCOURSE	ENE 1/4 - 1/2 (0.398 mi.)	BD265	843
Spill Number/Closed Date: 9304354 / 7/7/1993				
2559 SEDGEWICK AVE	***2559 SEDGWICK AVE***	***W 1/4 - 1/2 (0.422 mi.)***	***BB274***	***855***
Spill Number/Closed Date: 9800488 / 2/19/2003				
2440 WEBB AVE	***2440 WEBB AVE***	***WSW 1/4 - 1/2 (0.433 mi.)***	***276***	***861***
Spill Number/Closed Date: 0500759 / 4/21/2005				
2885 JEROME AVENUE / N.Y.	2885 JEROME AVE	NE 1/4 - 1/2 (0.441 mi.)	BE278	864
Spill Number/Closed Date: 8607920 / 3/26/1987				
ESKSBN CORP.	***2910 GRAND CONCOURSE***	***ENE 1/4 - 1/2 (0.450 mi.)***	***279***	***866***
Spill Number/Closed Date: 0206500 / 9/13/2005				
NY TELEPHONE-JEROME AVE GARAGE	***2885 JEROME AVE***	***NE 1/4 - 1/2 (0.454 mi.)***	***BE281***	***869***
Spill Number/Closed Date: 9006798 / 10/3/1997				

Lower Elevation	Address	Direction / Distance	Map ID	Page
Not reported	2641 JEROME AV	S 0 - 1/8 (0.060 mi.)	G24	78
Spill Number/Closed Date: 0012228 / 12/10/2003				
APARTMENT BUILDING	2588 CRESTON AV	SSE 1/8 - 1/4 (0.190 mi.)	AG174	538
Spill Number/Closed Date: 9612267 / 1/14/1997				
2521	GRAND AVE	SW 1/8 - 1/4 (0.246 mi.)	AX245	797
Spill Number/Closed Date: 0206278 / 12/27/2002				
2654 VALENTINE AVE/BX	***2654 VALENTINE AVENUE***	***SE 1/4 - 1/2 (0.271 mi.)***	***AZ250***	***809***
Spill Number/Closed Date: 9010817 / 3/30/1995				
APT BLDG	240 EAST 194 TH ST	SE 1/4 - 1/2 (0.298 mi.)	AZ251	812
Spill Number/Closed Date: 9713307 / 2/19/2003				
2770 KINGBRIDGE TERRACE	***2770 KINGSBRIDGE TERRAC***	***NW 1/4 - 1/2 (0.313 mi.)***	***253***	***817***
Spill Number/Closed Date: 9411986 / 12/8/1994				
APARTMENT BUILDING	***2487 GRAND AVE***	***SW 1/4 - 1/2 (0.336 mi.)***	***255***	***821***
Spill Number/Closed Date: 0312115 / 2/2/2004				
HERBERT LEHMAN COLLEGE	2900 GOULDEN AVE	NNE 1/4 - 1/2 (0.349 mi.)	257	824
Spill Number/Closed Date: 9704225 / 8/2/2006				
IN THE BASEMENT	2473 DAVIDSON AVE	SSW 1/4 - 1/2 (0.353 mi.)	258	825
Spill Number/Closed Date: 1012134 / 8/19/2011				
2848 KINGSBRIDGE TER/BX	2848 KINGSBRIDGE TERRAC	NNW 1/4 - 1/2 (0.378 mi.)	BA260	829
Spill Number/Closed Date: 8901393 / 2/9/1998				
2856 KINGSBRIDGE TERRACE	2856 KINGSBRIDGE TERRAC	NNW 1/4 - 1/2 (0.393 mi.)	BC263	833
Spill Number/Closed Date: 9611201 / 11/12/1997				
Not reported	314 EAST 196TH ST	ESE 1/4 - 1/2 (0.398 mi.)	266	844
Spill Number/Closed Date: 0203161 / 12/12/2003				
2865 KINGSBRIDGE AVE	***2865 KINGSBRIDGE AVE***	***NNW 1/4 - 1/2 (0.398 mi.)***	***BC267***	***845***
Spill Number/Closed Date: 0713312 / 9/5/2008				
2455 GRAND AVENUE	2455 GRAND AVENUE	SW 1/4 - 1/2 (0.399 mi.)	268	847
Spill Number/Closed Date: 8607577 / 9/2/1988				
PROPOSED FORDHAM LIBRARY	2556 BAINBRIDGE AVE/ CO	SE 1/4 - 1/2 (0.407 mi.)	269	848
Spill Number/Closed Date: 0510077 / Not Reported				

Lower Elevation	Address	Direction / Distance	Map ID	Page
2476 GRAND CONCOURSE Spill Number/Closed Date: 9311636 / 12/30/1993	2476 GRAND CONCOURSE	S 1/4 - 1/2 (0.407 mi.)	270	851
UNDERGROUND TANK - TTF Spill Number/Closed Date: 1103076 / Not Reported	2661 MARION AVE	ESE 1/4 - 1/2 (0.411 mi.)	271	852
Not reported Spill Number/Closed Date: 0401015 / 6/1/2004	2450 CRESTON AVE	S 1/4 - 1/2 (0.411 mi.)	272	853
2899 KINGSBRIDGE TERRACE Spill Number/Closed Date: 9701728 / 1/5/1999	2899 KINGSBRIDGE TERRAC	NNW 1/4 - 1/2 (0.416 mi.)	BC273	854
IN THE BASEMENT Spill Number/Closed Date: 1012136 / 8/19/2011	2422 UNIVERSTIY AVE	SW 1/4 - 1/2 (0.424 mi.)	275	858
2590 BAILEY AVE/BX/GETTY0 Spill Number/Closed Date: 9101247 / 7/16/1992	2590 BAILEY AVENUE	W 1/4 - 1/2 (0.435 mi.)	277	863
APARTMENT Spill Number/Closed Date: 0502582 / 7/29/2005	2800-2810 BAILEY AVE	NW 1/4 - 1/2 (0.450 mi.)	280	868
SARDIS HOME Spill Number/Closed Date: 0604666 / 9/20/2006	2914 HEATH AVE	NNW 1/4 - 1/2 (0.463 mi.)	282	876
2847 BAINBRIDGE AVE Spill Number/Closed Date: 9906530 / 11/18/2005	2847 BAINBRIDGE AVE	E 1/4 - 1/2 (0.465 mi.)	283	878
PASHTRIK REALITY Spill Number/Closed Date: 0304289 / 12/7/2005	2415 MORRIS AVE	SSW 1/4 - 1/2 (0.477 mi.)	284	879
Not reported Spill Number/Closed Date: 9800777 / 4/17/1998	2899 KINGSBRIDGE TERR	NNW 1/4 - 1/2 (0.479 mi.)	BF285	880
2432 GRAND CONCOURSE Spill Number/Closed Date: 9604630 / 9/13/2004 Spill Number/Closed Date: 0505825 / Not Reported	2432 GRAND CONCOURSE	S 1/4 - 1/2 (0.488 mi.)	286	881
3009 KINGSBRIDGE TERR Spill Number/Closed Date: 9612363 / 1/16/1997	***3009 KINGSBRIDGE TERR***	***NNW 1/4 - 1/2 (0.495 mi.)***	***BF287***	***886***
384 E 193RD ST Spill Number/Closed Date: 9112288 / 11/22/1994	384 E 193RD ST	SE 1/4 - 1/2 (0.500 mi.)	288	888

State and tribal registered storage tank lists

TANKS: This database contains records of facilities that are or have been regulated under Bulk Storage Program. Tank information for these facilities may not be releasable by the state agency.

A review of the TANKS list, as provided by EDR, and dated 04/02/2013 has revealed that there is 1 TANKS site within approximately 0.25 miles of the target property.

Equal/Higher Elevation	Address	Direction / Distance	Map ID	Page
2683 MORRIS AVENUE	***2683 MORRIS AV***	***ESE 0 - 1/8 (0.073 mi.)***	***F34***	***103***

EXECUTIVE SUMMARY

UST: The Underground Storage Tank database contains registered USTs. USTs are regulated under Subtitle I of the Resource Conservation and Recovery Act (RCRA). The data come from the Department of Environmental Conservation's Petroleum Bulk Storage (PBS) Database

A review of the UST list, as provided by EDR, and dated 04/02/2013 has revealed that there are 13 UST sites within approximately 0.25 miles of the target property.

Equal/Higher Elevation	Address	Direction / Distance	Map ID	Page
NYS ARMORY	***10 WEST 195TH STREET***	***E 0 - 1/8 (0.024 mi.)***	***D9***	***33***
POWER TEST/GETTY 00265	***2717 RESERVOIR AVE***	***NW 0 - 1/8 (0.025 mi.)***	***C11***	***45***
2685 GRAND CONCOURSE BLVD	***2685 GRAND BLVD (CONCOU***	***SW 0 - 1/8 (0.050 mi.)***	***20***	***71***
DIPLOMACY REALTY LLC.	***95 WEST 195TH ST***	***NNW 0 - 1/8 (0.068 mi.)***	***E28***	***83***
W K NURSING HOME	100 WEST KINGSBRIDGE RO	W 0 - 1/8 (0.116 mi.)	R85	223
BIRCHAIGHT MANAGEMENT LLC	125 WEST 195TH STREET	NW 0 - 1/8 (0.121 mi.)	U95	313
2701 WEBB AVE OWNER LLC	2701 WEBB AVE	WNW 1/8 - 1/4 (0.156 mi.)	AE131	408
2614 KINGSBRIDGE CORP	***2614 UNIVERSITY AV***	***WSW 1/8 - 1/4 (0.161 mi.)***	***AB145***	***448***
SABOSA REALTY CO. LLC	***2800 UNIVERSITY AVENUE***	***NNW 1/8 - 1/4 (0.163 mi.)***	***W149***	***465***
W K NURSING HOME CORP	***2545 UNIVERSITY AVENUE***	***WSW 1/8 - 1/4 (0.187 mi.)***	***AJ171***	***523***
VA MEDICAL CENTER	***130 WEST KINGSBRIDGE RO***	***W 1/8 - 1/4 (0.192 mi.)***	***AE181***	***598***
GS JEROME SERVICE INC	***2895 JEROME AVENUE***	***NE 1/8 - 1/4 (0.234 mi.)***	***AR228***	***745***

Lower Elevation	Address	Direction / Distance	Map ID	Page
JP MORGAN CHASE BANK	***66 EAST KINGSBRIDGE RD***	***SE 0 - 1/8 (0.105 mi.)***	***H72***	***195***

AST: The Aboveground Storage Tank database contains registered ASTs. The data come from the Department of Environmental Conservation's Petroleum Bulk Storage (PBS) Database.

A review of the AST list, as provided by EDR, and dated 04/02/2013 has revealed that there are 136 AST sites within approximately 0.25 miles of the target property.

Equal/Higher Elevation	Address	Direction / Distance	Map ID	Page
REN REALTY CO	***2691 RESERVOIR AVE***	***W 0 - 1/8 (0.021 mi.)***	***C8***	***30***
NYS ARMORY	***10 WEST 195TH STREET***	***E 0 - 1/8 (0.024 mi.)***	***D9***	***33***
2745 RESERVOIR AVE	***2745 RESERVOIR AVE***	***NNW 0 - 1/8 (0.030 mi.)***	***E13***	***58***
PUBLIC SCHOOL 86-BRONX	2756 RESERVOIR AVENUE	NNW 0 - 1/8 (0.036 mi.)	E16	63
Not reported	***2755 RESERVOIR AVENUE***	***NNW 0 - 1/8 (0.041 mi.)***	***E17***	***65***
2693 MORRIS AVE	***2693 MORRIS AVE***	***ESE 0 - 1/8 (0.059 mi.)***	***F22***	***75***
2727 REALTY CO	***2727 UNIVERSITY AVE***	***NW 0 - 1/8 (0.069 mi.)***	***J29***	***87***
UNIVERSITY ASSOCIATES	***2724 UNIVERSITY AVE***	***NW 0 - 1/8 (0.069 mi.)***	***J30***	***90***
UNIVERSITY ASSOCIATES	***2714 UNIVERSITY AVENUE***	***WNW 0 - 1/8 (0.070 mi.)***	***J31***	***93***
2704 UNIVERSITY AVE	***2704 UNIVERSITY AVE***	***WNW 0 - 1/8 (0.070 mi.)***	***J32***	***97***
2735 UNIVERSITY AVE	***2735 UNIVERSITY AVE***	***NW 0 - 1/8 (0.071 mi.)***	***J33***	***100***
HPG LLC	2671-2675 MORRIS AVE	SE 0 - 1/8 (0.073 mi.)	F37	107
2751 UNIVERSITY AVE	***2751 UNIVERSITY AVE***	***NW 0 - 1/8 (0.077 mi.)***	***E44***	***120***
2710 MORRIS AVE	***2710 MORRIS AVE***	***ESE 0 - 1/8 (0.077 mi.)***	***F45***	***123***
2705 - 2707	***2705 MORRIS AVENUE***	***ESE 0 - 1/8 (0.077 mi.)***	***F46***	***126***
WALTON HIGH SCHOOL (X430)	2780 RESERVOIR AVENUE	N 0 - 1/8 (0.078 mi.)	M49	142
26 REALTY CO	***2760 JEROME AVE***	***ENE 0 - 1/8 (0.079 mi.)***	***L50***	***145***
BILYNN REALTY CORP	***2719 MORRIS AVE***	***E 0 - 1/8 (0.080 mi.)***	***F51***	***148***
APARTMENT BUILDING	***12 EAST 196TH STREET***	***ENE 0 - 1/8 (0.080 mi.)***	***L52***	***151***
BILYNN REALTY CORP	***2718 MORRIS AVE***	***E 0 - 1/8 (0.080 mi.)***	***F53***	***156***
MORRIS AVENUE REALTY LP	***2725 MORRIS AVE***	***E 0 - 1/8 (0.083 mi.)***	***F55***	***160***
2761 UNIVERSITY AVE	***2761 UNIVERSITY AVE***	***NNW 0 - 1/8 (0.084 mi.)***	***N56***	***164***
15 E 196 REALTY, L.L.C.	***15 E 196TH ST***	***ENE 0 - 1/8 (0.090 mi.)***	***L61***	***175***
2690 UNIVERSITY AVE	***2690 UNIVERSITY AVE***	***W 0 - 1/8 (0.091 mi.)***	***I62***	***179***

EXECUTIVE SUMMARY

Equal/Higher Elevation	Address	Direction / Distance	Map ID	Page
2733 MORRIS AVENUE	2733 MORRIS AVE	E 0 - 1/8 (0.091 mi.)	P63	182
2769 UNIVERSITY AVE	***2769 UNIVERSITY AVE***	***NNW 0 - 1/8 (0.091 mi.)***	***N64***	***184***
2766 UNIVERSITY AVE.	2764-66 UNIVERSITY AVE	NNW 0 - 1/8 (0.097 mi.)	N70	193
2785 UNIV CORP	***2785 UNIVERSITY AVE***	***NNW 0 - 1/8 (0.106 mi.)***	***N73***	***198***
50 EAST 196TH STREET	50 EAST 196TH STREET	E 0 - 1/8 (0.108 mi.)	P76	203
2751-55 MORRIS AVENUE	***2751-55 MORRIS AVENUE***	***E 0 - 1/8 (0.110 mi.)***	***P79***	***208***
2791 UNIVERSITY REALTY CORP.	***2791 UNIVERSITY AVENUE***	***NNW 0 - 1/8 (0.112 mi.)***	***N80***	***211***
2734 CLAFLIN AVE REALTY LLC	2734 CLAFLIN AVENUE	NW 0 - 1/8 (0.115 mi.)	J81	214
60 EAST 196 STREET	60 EAST 196 STREET	E 0 - 1/8 (0.115 mi.)	P82	216
2755 INC.	***2755 MORRIS AVENUE***	***E 0 - 1/8 (0.116 mi.)***	***P84***	***220***
WK NURSING HOME CORP.	100 WEST KINGSBRIDGE RO	W 0 - 1/8 (0.116 mi.)	R87	289
2685 CRESTON AVE	***2685 CRESTON AVE***	***ESE 0 - 1/8 (0.118 mi.)***	***S88***	***292***
2715 CLAFLIN AVENUE	***2715 CLAFLIN AVE***	***WNW 0 - 1/8 (0.119 mi.)***	***T90***	***298***
55 EAST 196TH ST	***55 EAST 196TH ST***	***E 0 - 1/8 (0.120 mi.)***	***P92***	***304***
FUEL OIL STORAGE TANK	***125 WEST 195TH STREET***	***NW 0 - 1/8 (0.121 mi.)***	***U94***	***308***
2780 UNIVERSITY ASSOCIATES LLC	2780 UNIVERSITY AVE	NNW 0 - 1/8 (0.121 mi.)	N97	325
NIKGJONAJ REALTY CORP.	2754 CLAFLIN AVENUE	NW 0 - 1/8 (0.123 mi.)	N99	329
2805 UNIVERSITY AVE	***2805 UNIVERSITY AVE***	***NNW 1/8 - 1/4 (0.126 mi.)***	***W101***	***333***
2675 CRESTON ASSOC LLC	2675 CRESTON AVENUE	ESE 1/8 - 1/4 (0.127 mi.)	S102	336
80 STRONG STREET	***80 STRONG STREET***	***N 1/8 - 1/4 (0.127 mi.)***	***X103***	***338***
2682 KINGSBRIDGE ASSOC	***2682 CRESTON AVE***	***ESE 1/8 - 1/4 (0.128 mi.)***	***S106***	***344***
2698 CRESTON AVE	***2698 CRESTON AVE***	***ESE 1/8 - 1/4 (0.130 mi.)***	***S107***	***347***
85 STRONG ST	***85 STRONG ST***	***N 1/8 - 1/4 (0.133 mi.)***	***X108***	***353***
2707 CRESTON AVENUE	2707 CRESTON AVENUE	E 1/8 - 1/4 (0.134 mi.)	P109	356
2757 CLAFLIN AVE	***2757 CLAFLIN AVENUE***	***NW 1/8 - 1/4 (0.134 mi.)***	***U110***	***358***
J.M.V. REALTY	***2767 MORRIS AVENUE***	***ENE 1/8 - 1/4 (0.137 mi.)***	***Y114***	***369***
NEILER ASSOCIATES LLC	2771 MORRIS AVE	ENE 1/8 - 1/4 (0.138 mi.)	Y116	375
2776 JEROME AVE	***2776 JEROME AVE***	***NE 1/8 - 1/4 (0.138 mi.)***	***Z118***	***378***
2636 UNIVERSITY REALTY, LLC	2636 UNIVERSITY AVENUE	WSW 1/8 - 1/4 (0.140 mi.)	AB120	385
130 WEST 195 ST	130 WEST 195TH STREET	NW 1/8 - 1/4 (0.142 mi.)	T122	388
2775 MORRIS AVENUE	***2775 MORRIS AVENUE***	***ENE 1/8 - 1/4 (0.143 mi.)***	***Y123***	***390***
104 EAST 196TH ST	***104 EAST 196TH ST***	***E 1/8 - 1/4 (0.148 mi.)***	***AC128***	***399***
KODRA CRESTON REALTY CO.	2725 CRESTON AVENUE	E 1/8 - 1/4 (0.157 mi.)	AC132	410
PRISHTINA ASSOCIATES	***2703 WEBB AVE***	***WNW 1/8 - 1/4 (0.157 mi.)***	***AE133***	***412***
2728 WEBB AVE	***2728 WEBB AVE***	***WNW 1/8 - 1/4 (0.157 mi.)***	***T134***	***415***
2690 WEBB L.L.C.	***2690 WEBB AVENUE***	***W 1/8 - 1/4 (0.158 mi.)***	***R140***	***432***
2710 WEBB AVE	***2710 WEBB AVE***	***WNW 1/8 - 1/4 (0.159 mi.)***	***AE141***	***436***
2715 WEBB AVE	***2715 WEBB AVE***	***WNW 1/8 - 1/4 (0.159 mi.)***	***T142***	***439***
CEDAR ROW REALTY, LLC.	65 W. 192ND STREET	SW 1/8 - 1/4 (0.160 mi.)	AA143	442
67 WEST 192ND ST	***67 WEST 192ND ST***	***SW 1/8 - 1/4 (0.161 mi.)***	***AA144***	***444***
ALNARD ASSOCIATES LLC	64 WEST 192ND STREET	SW 1/8 - 1/4 (0.163 mi.)	AA147	461
2737-39 WEBB AVENUE	***2737-39 WEBB AVENUE***	***NW 1/8 - 1/4 (0.165 mi.)***	***AF150***	***468***
2737 WEBB AVE	2737-9 WEBB AVE	NW 1/8 - 1/4 (0.165 mi.)	AF151	471
ORCHARD MEWS ASSOCIATES	***2610 UNIVERSITY AVENUE***	***WSW 1/8 - 1/4 (0.165 mi.)***	***AB152***	***473***
2735 CRESTON ASSOCIATES L.L.C.	***2735 CRESTON AVE***	***E 1/8 - 1/4 (0.168 mi.)***	***AC153***	***477***
SALMERG REALTY LLC	2604 UNIVERSITY AVENUE	WSW 1/8 - 1/4 (0.170 mi.)	AB154	480
150 WEST 195TH STREET	***150 WEST 195TH STREET***	***NW 1/8 - 1/4 (0.174 mi.)***	***AF156***	***485***
KINGDOM ASSOCIATES, LLC	2600 UNIVERSITY AVENUE	WSW 1/8 - 1/4 (0.175 mi.)	AB158	490
TGY REALTY, LLC	2723-25 WEBB AVE	WNW 1/8 - 1/4 (0.177 mi.)	AF160	493
2786 JEROME AVENUE	2786 JEROME AVENUE	NE 1/8 - 1/4 (0.183 mi.)	Z163	497
2675 CONCOURSE ASSOCIATES	***2675 GRAND CONCOURSE***	***SE 1/8 - 1/4 (0.183 mi.)***	***AH164***	***499***
HARAN REALTY CO., LLC	***2715 GRAND CONCOURSE***	***ESE 1/8 - 1/4 (0.185 mi.)***	***AH165***	***503***
2685 REALTY CORPORATION	***2685 GRAND CONCOURSE***	***SE 1/8 - 1/4 (0.185 mi.)***	***AH166***	***506***
MILLSHAN REALTY CORP	***2665 GRAND CONCOURSE***	***SE 1/8 - 1/4 (0.185 mi.)***	***AH168***	***510***
2701 CONCOURSE ASSOC	***2701 GRAND CONCOURSE***	***ESE 1/8 - 1/4 (0.185 mi.)***	***AH169***	***517***
88 W 197 ST	***88 WEST 197TH STREET***	***N 1/8 - 1/4 (0.186 mi.)***	***AI170***	***520***

EXECUTIVE SUMMARY

Equal/Higher Elevation	Address	Direction / Distance	Map ID	Page
BALKON REALTY ASS.	***2755 CRESTON AVE***	***ENE 1/8 - 1/4 (0.191 mi.)***	***AK177***	***546***
VA MEDICAL CENTER	***130 WEST KINGSBRIDGE RO***	***W 1/8 - 1/4 (0.192 mi.)***	***AE181***	***598***
S Y REALTY CO	***2824 UNIVERSITY AVE***	***N 1/8 - 1/4 (0.197 mi.)***	***AI185***	***624***
SENARGIS PROPERTIES L.L.C.	***2807-09 CLAFLIN AVE***	***NNW 1/8 - 1/4 (0.200 mi.)***	***AN186***	***628***
V & I REALTY	***2625 GRAND CONCOURSE***	***SE 1/8 - 1/4 (0.201 mi.)***	***AL187***	***631***
2720 CONCOURSE ASSOC	***2720 GRAND CONCOURSE***	***ESE 1/8 - 1/4 (0.203 mi.)***	***AO190***	***639***
CONCOURSE HOUSE	***2751 GRAND CONCOURSE***	***E 1/8 - 1/4 (0.204 mi.)***	***AP191***	***643***
115-117 WEST 197TH ST	***115-117 WEST 197 ST***	***NNW 1/8 - 1/4 (0.206 mi.)***	***AN192***	***646***
2700 GRAND CONCOURSE	***2700 GRAND CONCOURSE***	***ESE 1/8 - 1/4 (0.206 mi.)***	***AH193***	***649***
NV ASSOC	***2676 GRAND CONCOURSE***	***SE 1/8 - 1/4 (0.206 mi.)***	***AH194***	***653***
2664 GRAND CONCOURSE	***2664 GRAND CONCOURSE***	***SE 1/8 - 1/4 (0.206 mi.)***	***AH195***	***656***
2615 GRAND CONCOURSE	***2615 GRAND CONCOURSE***	***SSE 1/8 - 1/4 (0.208 mi.)***	***AL196***	***659***
116 W 197TH ST	***116 WEST 197TH STREET***	***NNW 1/8 - 1/4 (0.208 mi.)***	***AN197***	***663***
2819 MORRIS AVENUE	***2819 MORRIS AVENUE***	***ENE 1/8 - 1/4 (0.211 mi.)***	***AQ199***	***668***
PARKVIEW TERRACE LLC	2800 JEROME AVENUE	NE 1/8 - 1/4 (0.213 mi.)	AR201	672
2781 GRAND CONCOURSE	***2781 GRAND CONCOURSE***	***E 1/8 - 1/4 (0.215 mi.)***	***AK203***	***677***
2791 GRAND CONCOURSE	***2791 GRAND CONCOURSE***	***E 1/8 - 1/4 (0.215 mi.)***	***AK204***	***680***
135 WEST KINGSBRIDGE LLC	135 WEST KINGSBRIDGE RO	WNW 1/8 - 1/4 (0.216 mi.)	AS205	684
2551 AQUEDUCT AVENUE	***2551 AQUEDUCT AVENUE WE***	***SW 1/8 - 1/4 (0.219 mi.)***	***AM206***	***686***
2825 CLAFLIN AVE	***2825 CLAFLIN AVE***	***NNW 1/8 - 1/4 (0.219 mi.)***	***AN207***	***689***
KINGS HEIGHTS ASSOC	***2734 SEDGWICK AVE***	***WNW 1/8 - 1/4 (0.222 mi.)***	***AU209***	***697***
ROBERT D SENA	***2547 AQUEDUCT AVENUE W***	***SW 1/8 - 1/4 (0.224 mi.)***	***AM216***	***712***
2719 SEDGWICK AVE	***2719 SEDGWICK AVE***	***WNW 1/8 - 1/4 (0.225 mi.)***	***AU217***	***716***
2735-41-47 SEDGWICK AVENUE	2741 SEDGWICK AVENUE	NW 1/8 - 1/4 (0.226 mi.)	AU218	719
2816 JEROME AVENUE	2816 JEROME AVE	NE 1/8 - 1/4 (0.229 mi.)	AR221	727
2766 SEDGEWICK AVENUE	***2766 SEDGWICK AVENUE***	***NW 1/8 - 1/4 (0.230 mi.)***	***AW222***	***729***
2845 ASSOCIATES, LLC	2845 UNIVERSITY AVENUE	N 1/8 - 1/4 (0.230 mi.)	AI223	733
KINGSBRIDGE COURT	***2710 SEDGWICK AVENUE***	***WNW 1/8 - 1/4 (0.232 mi.)***	***AS224***	***735***
2755-69 SEDGEWICK AVE/1700 DEV	***2755-69 SEDGWICK AVE***	***NW 1/8 - 1/4 (0.232 mi.)***	***AW225***	***738***
2541 AQUEDUCT ASSOCIATES L.L.C	***2541 AQUEDUCT AVENUE WE***	***SW 1/8 - 1/4 (0.233 mi.)***	***AX226***	***741***
GS JEROME SERVICE INC	***2895 JEROME AVENUE***	***NE 1/8 - 1/4 (0.234 mi.)***	***AR228***	***745***
2754 GRAND CONCOURSE REALTY CO	2754 GRAND CONCOURSE	E 1/8 - 1/4 (0.234 mi.)	AP230	768
2707 SEDGWICK AVE.	***2707 SEDGWICK AVE***	***WNW 1/8 - 1/4 (0.235 mi.)***	***AS235***	***774***
2585 GRAND CONCOURSE	2585 GRAND CONCOURSE	SSE 1/8 - 1/4 (0.236 mi.)	AV236	777
2760 GRAND CONCOURSE	***2760 GRAND CONCOURSE***	***E 1/8 - 1/4 (0.238 mi.)***	***AP237***	***779***
2550-52 UNIVERSITY AVE	***2550-52 UNIVERSITY AVE***	***WSW 1/8 - 1/4 (0.239 mi.)***	***AY238***	***782***
HO&HE PROPERTIES	***2523 UNIVERSITY AVE***	***WSW 1/8 - 1/4 (0.242 mi.)***	***AY240***	***787***
2855 UNIVERSITY AVE	***2855 UNIVERSITY AVE***	***N 1/8 - 1/4 (0.245 mi.)***	***244***	***794***
150 W 197TH ST BRONX	***150 WEST 197TH STREET***	***NNW 1/8 - 1/4 (0.249 mi.)***	***246***	***799***
JOREMI ENTERPRISES INC	***2542 UNIVERSITY AVE***	***SW 1/8 - 1/4 (0.249 mi.)***	***AY248***	***805***

Lower Elevation	Address	Direction / Distance	Map ID	Page
2639-41 JEROME AVE	2639-41 JEROME AVENUE	S 0 - 1/8 (0.060 mi.)	G25	80
2676 MORRIS AVENUE	***2676 MORRIS AVENUE***	***SE 0 - 1/8 (0.075 mi.)***	***F40***	***111***
2645 MORRIS AVE	***2645 MORRIS AVE***	***SE 0 - 1/8 (0.076 mi.)***	***H42***	***116***
193 REALTY, LLC	25 EAST 193RD STREET	SSE 0 - 1/8 (0.085 mi.)	O58	168
NEW CENTRA REALTY	***2640 DAVIDSON AVE***	***SSW 0 - 1/8 (0.086 mi.)***	***K59***	***170***
STANAJ REALTY	2615 JEROME AVE	S 0 - 1/8 (0.110 mi.)	Q78	206
65 EAST 193RD ST	***65 EAST 193RD ST***	***SSE 0 - 1/8 (0.119 mi.)***	***O89***	***295***
2607 JEROME AVENUE	2607 JEROME AVENUE	S 0 - 1/8 (0.123 mi.)	Q100	331
2609 AQUEDUCT AVENUE	***2609 AQUEDUCT AVENUE***	***SW 1/8 - 1/4 (0.139 mi.)***	***AA119***	***382***
3 WEST 192ND STREET	***3 WEST 192ND STREET***	***SSW 1/8 - 1/4 (0.155 mi.)***	***Q129***	***402***
2608 CRESTON AVE	***2608 CRESTON AVENUE***	***SSE 1/8 - 1/4 (0.173 mi.)***	***AG155***	***482***
2575 JEROME LLC	2575 JEROME AVENUE	SSW 1/8 - 1/4 (0.188 mi.)	173	536
ROBERT KASOVITZ	***2588 CRESTON AVE***	***SSE 1/8 - 1/4 (0.190 mi.)***	***AG175***	***540***

Lower Elevation	Address	Direction / Distance	Map ID	Page
CRESTON ASSOCIATES L.L.C.	***2588 - 92 CRESTON AVENU***	***SSE 1/8 - 1/4 (0.190 mi.)***	***AG176***	***543***
2564 CRESTON AVE	***2564 CRESTON AVE***	***SSE 1/8 - 1/4 (0.220 mi.)***	***AT208***	***692***
2554-2558 CRESTON LLC	2554-2558 CRESTON AVENU	S 1/8 - 1/4 (0.243 mi.)	AT241	790

State and tribal institutional control / engineering control registries

ENG CONTROLS: Environmental Remediation sites that have engineering controls in place.

A review of the ENG CONTROLS list, as provided by EDR, and dated 03/21/2013 has revealed that there is 1 ENG CONTROLS site within approximately 0.5 miles of the target property.

Equal/Higher Elevation	Address	Direction / Distance	Map ID	Page
2614 KINGSBRIDGE CORP	***2614 UNIVERSITY AV***	***WSW 1/8 - 1/4 (0.161 mi.)***	***AB145***	***448***

INST CONTROL: Environmental Remediation sites that have institutional controls in place.

A review of the INST CONTROL list, as provided by EDR, and dated 03/21/2013 has revealed that there is 1 INST CONTROL site within approximately 0.5 miles of the target property.

Equal/Higher Elevation	Address	Direction / Distance	Map ID	Page
2614 KINGSBRIDGE CORP	***2614 UNIVERSITY AV***	***WSW 1/8 - 1/4 (0.161 mi.)***	***AB145***	***448***

State and tribal voluntary cleanup sites

VCP: Voluntary Cleanup Agreements. The voluntary remedial program uses private monies to get contaminated sites remediated to levels allowing for the sites' productive use. The program covers virtually any kind of site and contamination.

A review of the VCP list, as provided by EDR, and dated 03/21/2013 has revealed that there is 1 VCP site within approximately 0.5 miles of the target property.

Equal/Higher Elevation	Address	Direction / Distance	Map ID	Page
2614 KINGSBRIDGE CORP	***2614 UNIVERSITY AV***	***WSW 1/8 - 1/4 (0.161 mi.)***	***AB145***	***448***

ADDITIONAL ENVIRONMENTAL RECORDS

Local Lists of Registered Storage Tanks

HIST UST: The Underground Storage Tank database contains registered USTs. USTs are regulated under Subtitle I of the Resource Conservation and Recovery Act (RCRA). The data come from the Department of Environmental Conservation's Petroleum Bulk Storage (PBS) Database

A review of the HIST UST list, as provided by EDR, and dated 01/01/2002 has revealed that there are

31 HIST UST sites within approximately 0.25 miles of the target property.

Equal/Higher Elevation	Address	Direction / Distance	Map ID	Page
NYS ARMORY	***10 WEST 195TH STREET***	***E 0 - 1/8 (0.024 mi.)***	***D9***	***33***
POWER TEST/GETTY 00265	***2717 RESERVOIR AVE***	***NW 0 - 1/8 (0.025 mi.)***	***C11***	***45***
2685 GRAND CONCOURSE BLVD	***2685 GRAND BLVD (CONCOU***	***SW 0 - 1/8 (0.050 mi.)***	***20***	***71***
DIPLOMACY REALTY LLC.	***95 WEST 195TH ST***	***NNW 0 - 1/8 (0.068 mi.)***	***E28***	***83***
2683 MORRIS AV ASSOC.	2683 MORRIS AVENUE	ESE 0 - 1/8 (0.073 mi.)	F35	105
2690 MORRIS AVE. ASSOC.	2690 MORRIS AVE	ESE 0 - 1/8 (0.076 mi.)	F41	114
2685 UNIVERSITY AVE	2685 UNIVERSITY AVE	W 0 - 1/8 (0.089 mi.)	I60	174
JEWISH HOME FOR AGED	***100 WEST KINGSBRIDGE RO***	***W 0 - 1/8 (0.116 mi.)***	***R86***	***275***
FUEL OIL STORAGE TANK	***125 WEST 195TH STREET***	***NW 0 - 1/8 (0.121 mi.)***	***U94***	***308***
80 STRONG STREET	***80 STRONG STREET***	***N 1/8 - 1/4 (0.127 mi.)***	***X103***	***338***
NEILER ASSOCIATES LLC	2771 MORRIS AVE	ENE 1/8 - 1/4 (0.138 mi.)	Y117	377
130 WEST 195 ST	130 WEST 195 ST	NW 1/8 - 1/4 (0.142 mi.)	T121	387
2614 KINGSBRIDGE CORP	***2614 UNIVERSITY AV***	***WSW 1/8 - 1/4 (0.161 mi.)***	***AB145***	***448***
ALNARD ASSOCIATES L.L.C.	64 WEST 192ND STREET	SW 1/8 - 1/4 (0.163 mi.)	AA148	463
SABOSA REALTY CO. LLC	***2800 UNIVERSITY AVENUE***	***NNW 1/8 - 1/4 (0.163 mi.)***	***W149***	***465***
KINGDOM ASSOCIATES, LLC	2600 UNIVERSITY AVE	WSW 1/8 - 1/4 (0.175 mi.)	AB157	489
ROBAN MGMT	2784 MORRIS AVE	ENE 1/8 - 1/4 (0.178 mi.)	Y161	495
2786 JEROME AVENUE	2786 JEROME AVENUE	NE 1/8 - 1/4 (0.183 mi.)	Z162	496
W K NURSING HOME CORP	***2545 UNIVERSITY AVENUE***	***WSW 1/8 - 1/4 (0.187 mi.)***	***AJ171***	***523***
VA MEDICAL CENTER	***130 WEST KINGSBRIDGE RO***	***W 1/8 - 1/4 (0.192 mi.)***	***AE181***	***598***
2750 CRESTON CORP	2750 CRESTON AVE	ENE 1/8 - 1/4 (0.202 mi.)	AK189	638
2754 GRAND CONCOURSE	2754 GRAND CONCOURSE (2	ESE 1/8 - 1/4 (0.211 mi.)	AO200	671
2735-41-47 SEDGWICK AVENUE	2735-41-47 SEDGWICK AVE	WNW 1/8 - 1/4 (0.222 mi.)	AU215	711
2764 CRESTON AVENUE	2764 CRESTON AVENUE	ENE 1/8 - 1/4 (0.229 mi.)	AK220	726
GS JEROME SERVICE INC	***2895 JEROME AVENUE***	***NE 1/8 - 1/4 (0.234 mi.)***	***AR228***	***745***
2810 MORRIS AVE. CORP.	2810 MORRIS AVE.	ENE 1/8 - 1/4 (0.234 mi.)	AQ233	772
BUJAR REALTY CORP	2830 MORRIS AVENUE	NE 1/8 - 1/4 (0.243 mi.)	AQ242	792

Lower Elevation	Address	Direction / Distance	Map ID	Page
BAVIC REALTY CORP.	9 EAST 193RD STREET	SSE 0 - 1/8 (0.073 mi.)	G36	106
25 EAST 193RD STREET	25 EAST 193RD STREET	SSE 0 - 1/8 (0.085 mi.)	O57	167
JP MORGAN CHASE BANK	***66 EAST KINGSBRIDGE RD***	***SE 0 - 1/8 (0.105 mi.)***	***H72***	***195***
JULES /LINDA LANE REALTY CO.	2537 GRAND BLVD (CONCOU	SW 1/8 - 1/4 (0.234 mi.)	AM231	770

Records of Emergency Release Reports

NY Spills: Data collected on spills reported to NYSDEC. is required by one or more of the following: Article 12 of the Navigation Law, 6 NYCRR Section 613.8 (from PBS regs), or 6 NYCRR Section 595.2 (from CBS regs). It includes spills active as of April 1, 1986, as well as spills occurring since this date.

A review of the NY Spills list, as provided by EDR, and dated 04/05/2013 has revealed that there are 17 NY Spills sites within approximately 0.125 miles of the target property.

Equal/Higher Elevation	Address	Direction / Distance	Map ID	Page
POWER TEST/GETTY 00265	***2717 RESERVOIR AVE***	***NW 0 - 1/8 (0.025 mi.)***	***C11***	***45***
Spill Number/Closed Date: 9504140 / 7/6/1995				
217251; W 195TH ST AND JEROME	W 195TH ST AND JEROME A	E 0 - 1/8 (0.026 mi.)	D12	57
Spill Number/Closed Date: 0914276 / 7/15/2009				
Not reported	***2755 RESERVOIR AVENUE***	***NNW 0 - 1/8 (0.041 mi.)***	***E17***	***65***
Spill Number/Closed Date: 9713375 / 3/3/1998				

EXECUTIVE SUMMARY

Equal/Higher Elevation	Address	Direction / Distance	Map ID	Page
MANHOLE 23622 Spill Number/Closed Date: 9900237 / 4/15/1999	WEST 195TH ST+JEROME AV	E 0 - 1/8 (0.045 mi.)	D18	69
2683 MORRIS AVENUE Spill Number/Closed Date: 0005691 / 8/5/2005	***2683 MORRIS AV***	***ESE 0 - 1/8 (0.073 mi.)***	***F34***	***103***
APARTMENT BUILDING Spill Number/Closed Date: 1112068 / 1/17/2012	***12 EAST 196TH STREET***	***ENE 0 - 1/8 (0.080 mi.)***	***L52***	***151***
5 EAST 196TH ST/BRONX Spill Number/Closed Date: 8800347 / 4/20/1988	5 EAST 196TH ST	ENE 0 - 1/8 (0.082 mi.)	L54	159
RESIDANCIAL BUILDING Spill Number/Closed Date: 0709670 / 12/10/2007	2766 DOCTOR M.L.K. BLVD	NNW 0 - 1/8 (0.091 mi.)	N65	187
MANHOLE #11939 Spill Number/Closed Date: 9808654 / 10/25/2002	UNIVERSITY/W KINGSBRIDG	W 0 - 1/8 (0.093 mi.)	I66	188
INTERSECTION Spill Number/Closed Date: 1006647 / 10/20/2010	WEST KINGSBRIDGE RD AND	W 0 - 1/8 (0.093 mi.)	I67	190
INTERSECTION Spill Number/Closed Date: 0402746 / 6/23/2004	KINGSBRIDGE RD/UNIVERSI	W 0 - 1/8 (0.093 mi.)	I68	191
EAST 196TH STREET Spill Number/Closed Date: 9401121 / 4/24/1994	EAST 196TH STREET	E 0 - 1/8 (0.107 mi.)	P75	202
2755 MORRIS AVE Spill Number/Closed Date: 9509315 / 10/27/1995	2755 MORRIS AVE	E 0 - 1/8 (0.116 mi.)	P83	218
JEWISH HOME FOR AGED Spill Number/Closed Date: 0012785 / 3/13/2001 Spill Number/Closed Date: 9914275 / 3/20/2000 Spill Number/Closed Date: 9712609 / 6/26/2012 Spill Number/Closed Date: 9910556 / 1/31/2000	***100 WEST KINGSBRIDGE RO***	***W 0 - 1/8 (0.116 mi.)***	***R86***	***275***
55 E. 196TH ST Spill Number/Closed Date: 9408779 / 10/11/1994	***55 E.196TH STREET***	***E 0 - 1/8 (0.120 mi.)***	***P91***	***302***
125 WEST 195TH ST/BX Spill Number/Closed Date: 8905711 / 10/7/1992	125 WEST 195TH STREET	NW 0 - 1/8 (0.121 mi.)	U93	307

Lower Elevation	Address	Direction / Distance	Map ID	Page
MANHOLE # 16973 Spill Number/Closed Date: 9911882 / 3/5/2002	IFO 2615 JEROME AVE	S 0 - 1/8 (0.110 mi.)	Q77	205

Other Ascertainable Records

RCRA NonGen / NLR: RCRAInfo is EPA's comprehensive information system, providing access to data supporting the Resource Conservation and Recovery Act (RCRA) of 1976 and the Hazardous and Solid Waste Amendments (HSWA) of 1984. The database includes selective information on sites which generate, transport, store, treat and/or dispose of hazardous waste as defined by the Resource Conservation and Recovery Act (RCRA). Non-Generators do not presently generate hazardous waste.

A review of the RCRA NonGen / NLR list, as provided by EDR, and dated 02/12/2013 has revealed that there are 15 RCRA NonGen / NLR sites within approximately 0.25 miles of the target property.

EXECUTIVE SUMMARY

Equal/Higher Elevation	Address	Direction / Distance	Map ID	Page
NYC DEPT OF ED - PUBLIC SCHOOL	2780 RESERVOIR AVE	N 0 - 1/8 (0.078 mi.)	M47	130
NYCDEP - SHAFT 4	***GOULDEN AVE & STRONG STN***	***0 - 1/8 (0.122 mi.)***	***M98***	***327***
CON EDISON MANHOLE 23518	2688 CRESTON AVENUE	ESE 1/8 - 1/4 (0.128 mi.)	S105	342
FRENCH CLEANERS BY SUSIE	***111 E KINGSBRIDGE RD***	***SE 1/8 - 1/4 (0.137 mi.)***	***V111***	***361***
CON EDISON	***2767 MORRIS AVE***	***ENE 1/8 - 1/4 (0.137 mi.)***	***Y115***	***373***
CON EDISON - MH MH-2618	***EAST 196 & CRESTON AVE***	***E 1/8 - 1/4 (0.147 mi.)***	***AC125***	***395***
WEBB ONE HOUR SERVICE	***119 W KINGSBRIDGE RD***	***W 1/8 - 1/4 (0.158 mi.)***	***R137***	***419***
KINGSBRIDGE GARAGE	***2614 UNIVERSITY AVE***	***WSW 1/8 - 1/4 (0.161 mi.)***	***AB146***	***460***
NYC BD OF ED - PUBLIC SCHOOL 2	***2641 GRAND CONCOURSE***	***SE 1/8 - 1/4 (0.192 mi.)***	***AL183***	***623***
MH116	***E SIDE OF BOARDWALK AVE***	***NNW 1/8 - 1/4 (0.208 mi.)***	***AN198***	***666***
CON EDISON	195TH ST & SEDGEWICK AV	WNW 1/8 - 1/4 (0.222 mi.)	AU211	702

Lower Elevation	Address	Direction / Distance	Map ID	Page
KINGSBRIDGE ARMORY	1 W KINGSBRIDGE RD	SSE 0 - 1/8 (0.010 mi.)	B5	22
MTA NYCT - KINGSBRIDGE RD STA	***JEROME AVE & KINGSBRIDG***	***SE 0 - 1/8 (0.014 mi.)***	***B7***	***26***
SANDYS CLEANERS	***32G KINGSBRIDGE RD***	***SE 0 - 1/8 (0.121 mi.)***	***V96***	***315***
CON EDISON TRANSFORMER MANHOLE	WEST 192 STREET & DAVID	SSW 1/8 - 1/4 (0.147 mi.)	AD126	397

FUDS: The Listing includes locations of Formerly Used Defense Sites Properties where the US Army Corps Of Engineers is actively working or will take necessary cleanup actions.

A review of the FUDS list, as provided by EDR, and dated 12/31/2011 has revealed that there is 1 FUDS site within approximately 1 mile of the target property.

Equal/Higher Elevation	Address	Direction / Distance	Map ID	Page
NAVY TRAINING SCHOOL		NE 1/4 - 1/2 (0.335 mi.)	254	820

MANIFEST: Manifest is a document that lists and tracks hazardous waste from the generator through transporters to a TSD facility.

A review of the MANIFEST list, as provided by EDR, and dated 02/01/2013 has revealed that there are 23 MANIFEST sites within approximately 0.25 miles of the target property.

Equal/Higher Elevation	Address	Direction / Distance	Map ID	Page
CONSOLIDATED EDISON	195TH STREET AND RESERV	NNW 0 - 1/8 (0.032 mi.)	E15	62
NYSDEP	JEROME & 196TH ST	ENE 0 - 1/8 (0.077 mi.)	L43	119
NYC BOE -WALTON HS	***2780 RESERVOIR AVE***	***N 0 - 1/8 (0.078 mi.)***	***M48***	***131***
CONSOLIDATED EDISON	2688 CRESTON AVENUE	ESE 1/8 - 1/4 (0.128 mi.)	S104	341
FRENCH CLEANERS BY SUSIE	***111 E KINGSBRIDGE RD***	***SE 1/8 - 1/4 (0.137 mi.)***	***V111***	***361***
CON EDISON	***2767 MORRIS AVE***	***ENE 1/8 - 1/4 (0.137 mi.)***	***Y115***	***373***
CON EDISON - MH MH-2618	***EAST 196 & CRESTON AVE***	***E 1/8 - 1/4 (0.147 mi.)***	***AC125***	***395***
WEBB ONE HOUR SERVICE	***119 W KINGSBRIDGE RD***	***W 1/8 - 1/4 (0.158 mi.)***	***R137***	***419***
CON ED - MH11937	W 192 ST & UNIVERSITY A	WSW 1/8 - 1/4 (0.177 mi.)	AB159	492
VETERANS ADMINISTRATION MEDICA	***130 W KINGSBRIDGE RD***	***W 1/8 - 1/4 (0.192 mi.)***	***AE178***	***549***
NYC BOARD OF EDUCATION	***2641 GRAND CONCOURSE***	***SE 1/8 - 1/4 (0.192 mi.)***	***AL182***	***621***
MH116	***E SIDE OF BOARDWALK AVE***	***NNW 1/8 - 1/4 (0.208 mi.)***	***AN198***	***666***
CONSOLIDATED EDISON	195 ST & SEDGEWICK AVE	WNW 1/8 - 1/4 (0.222 mi.)	AU210	700
CONSOLIDATED EDISON	W 195TH ST & SEDGWICK A	WNW 1/8 - 1/4 (0.222 mi.)	AU213	703
CONSOLIDATED EDISON	195TH ST & SEDGWICK AVE	WNW 1/8 - 1/4 (0.222 mi.)	AU214	706
MTA NYCT - EAST 193RD ST SUBST	***2605 GRAND CONCOURSE***	***SSE 1/8 - 1/4 (0.227 mi.)***	***AV219***	***721***
CONSOLIDATED EDISON	SEDGWICK AVE & KINGSBRI	WNW 1/8 - 1/4 (0.244 mi.)	AS243	793

Equal/Higher Elevation	Address	Direction / Distance	Map ID	Page
APT BLDG	***2542 UNIVERSITY AVE***	***SW 1/8 - 1/4 (0.249 mi.)***	***AY247***	***802***

Lower Elevation	Address	Direction / Distance	Map ID	Page
KINGSBRIDGE ARMORY	1 WEST KINGSBRIDGE ROAD	SSE 0 - 1/8 (0.010 mi.)	B6	24
MTA NYCT - KINGSBRIDGE RD STA	***JEROME AVE & KINGSBRIDG***	***SE 0 - 1/8 (0.014 mi.)***	***B7***	***26***
SANDYS CLEANERS	***32G KINGSBRIDGE RD***	***SE 0 - 1/8 (0.121 mi.)***	***V96***	***315***
CONSOLIDATED EDISON	WEST 192 STREET & DAVID	SSW 1/8 - 1/4 (0.147 mi.)	AD127	398
CONSOLDIATED EDISON	192ND ST & JEROME AVE	S 1/8 - 1/4 (0.158 mi.)	Q138	431

DRYCLEANERS: A listing of all registered drycleaning facilities.

A review of the DRYCLEANERS list, as provided by EDR, and dated 04/19/2013 has revealed that there are 2 DRYCLEANERS sites within approximately 0.25 miles of the target property.

Equal/Higher Elevation	Address	Direction / Distance	Map ID	Page
FRENCH CLEANING BY SUSIE	111 EAST KINGSBRIDGE RD	SE 1/8 - 1/4 (0.137 mi.)	V112	368
WEBB CLEANERS	119 W. KINGSBRIDGE	W 1/8 - 1/4 (0.158 mi.)	R136	419

EDR HIGH RISK HISTORICAL RECORDS

EDR Exclusive Records

EDR MGP: The EDR Proprietary Manufactured Gas Plant Database includes records of coal gas plants (manufactured gas plants) compiled by EDR's researchers. Manufactured gas sites were used in the United States from the 1800's to 1950's to produce a gas that could be distributed and used as fuel. These plants used whale oil, rosin, coal, or a mixture of coal, oil, and water that also produced a significant amount of waste. Many of the byproducts of the gas production, such as coal tar (oily waste containing volatile and non-volatile chemicals), sludges, oils and other compounds are potentially hazardous to human health and the environment. The byproduct from this process was frequently disposed of directly at the plant site and can remain or spread slowly, serving as a continuous source of soil and groundwater contamination.

A review of the EDR MGP list, as provided by EDR, has revealed that there is 1 EDR MGP site within approximately 1 mile of the target property.

Lower Elevation	Address	Direction / Distance	Map ID	Page
CON EDISON - KINGSBRIDGE STATI	BLOCK 3236, LOT 25 AND	WSW 1/2 - 1 (0.702 mi.)	289	889

EDR US Hist Auto Stat: EDR has searched selected national collections of business directories and has collected listings of potential gas station/filling station/service station sites that were available to EDR researchers. EDR's review was limited to those categories of sources that might, in EDR's opinion, include gas station/filling station/service station establishments. The categories reviewed included, but were not limited to gas, gas station, gasoline station, filling station, auto, automobile repair, auto service station, service station, etc. This database falls within a category of information EDR classifies as "High Risk Historical Records", or HRHR. EDR's HRHR effort presents unique and sometimes proprietary data about past sites and operations that typically create environmental concerns, but may not show up in current government records searches.

A review of the EDR US Hist Auto Stat list, as provided by EDR, has revealed that there are 6 EDR US

Hist Auto Stat sites within approximately 0.25 miles of the target property.

Equal/Higher Elevation	Address	Direction / Distance	Map ID	Page
Not reported	2717 RESERVOIR AVE	NW 0 - 1/8 (0.025 mi.)	C10	44
Not reported	2895 JEROME AVE	NE 1/8 - 1/4 (0.234 mi.)	AR227	745
Not reported	2707 SEDGWICK AVE	WNW 1/8 - 1/4 (0.235 mi.)	AS234	774
Lower Elevation	**Address**	**Direction / Distance**	**Map ID**	**Page**
Not reported	2659 JEROME AVE	SSE 0 - 1/8 (0.031 mi.)	B14	61
Not reported	2650 DAVIDSON AVE	SSW 0 - 1/8 (0.074 mi.)	K38	109
Not reported	2631 DAVIDSON AVE	SSW 0 - 1/8 (0.097 mi.)	K71	195

EDR US Hist Cleaners: EDR has searched selected national collections of business directories and has collected listings of potential dry cleaner sites that were available to EDR researchers. EDR's review was limited to those categories of sources that might, in EDR's opinion, include dry cleaning establishments. The categories reviewed included, but were not limited to dry cleaners, cleaners, laundry, laundromat, cleaning/laundry, wash & dry etc. This database falls within a category of information EDR classifies as "High Risk Historical Records", or HRHR. EDR's HRHR effort presents unique and sometimes proprietary data about past sites and operations that typically create environmental concerns, but may not show up in current government records searches.

A review of the EDR US Hist Cleaners list, as provided by EDR, has revealed that there are 12 EDR US Hist Cleaners sites within approximately 0.25 miles of the target property.

Equal/Higher Elevation	Address	Direction / Distance	Map ID	Page
Not reported	62 W KINGSBRIDGE RD	WSW 0 - 1/8 (0.048 mi.)	C19	70
Not reported	2734 JEROME AVE	ENE 0 - 1/8 (0.051 mi.)	D21	74
Not reported	80 W KINGSBRIDGE RD	W 0 - 1/8 (0.067 mi.)	I27	82
Not reported	101 W KINGSBRIDGE RD	W 0 - 1/8 (0.107 mi.)	I74	201
Not reported	111 E KINGSBRIDGE RD	SE 1/8 - 1/4 (0.137 mi.)	V113	368
Not reported	2630 UNIVERSITY AVE	WSW 1/8 - 1/4 (0.145 mi.)	AB124	394
Not reported	119 W KINGSBRIDGE RD	W 1/8 - 1/4 (0.158 mi.)	R135	419
Not reported	2701 SEDGWICK AVE	WNW 1/8 - 1/4 (0.242 mi.)	AS239	786
Lower Elevation	**Address**	**Direction / Distance**	**Map ID**	**Page**
Not reported	2639 JEROME AVE	S 0 - 1/8 (0.060 mi.)	G23	78
Not reported	32 E KINGSBRIDGE RD	SE 0 - 1/8 (0.066 mi.)	H26	82
Not reported	2625 JEROME AVE	S 0 - 1/8 (0.095 mi.)	G69	192
Not reported	2565 GRAND AVE	SW 1/8 - 1/4 (0.192 mi.)	AM184	624

EXECUTIVE SUMMARY

Due to poor or inadequate address information, the following sites were not mapped. Count: 20 records.

Site Name	Database(s)
SHELL OIL COMPANY	FINDS,AIRS (AFS),MANIFEST,RCRA-NLR
CONSOLIDATED EDISON	RCRA-NLR,MANIFEST
CONSOLIDATED EDISON	RCRA-NLR,MANIFEST
CONSOLIDATED EDISON	RCRA-NLR,MANIFEST
CONSOLIDATED EDISON	RCRA-NLR,MANIFEST
CONSOLIDATED EDISON	RCRA-NLR,MANIFEST
CONSOLIDATED EDISON	RCRA-NLR,MANIFEST
CONSOLIDATED EDISON	RCRA-NLR,MANIFEST
NYCDOT	FINDS,RCRA-NLR,MANIFEST
NYCDOT	FINDS,RCRA-NLR,MANIFEST
CONSOLIDATED EDISON	RCRA-NLR,MANIFEST
CONSOLIDATED EDISON	RCRA-NLR,MANIFEST
NYCTA	FINDS,MANIFEST,RCRA-CESQG
NYCTA CPM ENVIRO ENG DIV	RCRA-LQG,MANIFEST,MANIFEST
CON ED - MH 15194	RCRA-NLR
NYCDOT BRIDGE BIN 2242329	RCRA-NLR
NYCDOT BRIDGE BIN 2242309	RCRA-NLR
NYCDEP - SHAFT 3B	FINDS,RCRA-NLR
TRAFFIC ACCIDENT	SPILLS
IFO TASK FORCE	SPILLS

OVERVIEW MAP - 3615181.2s

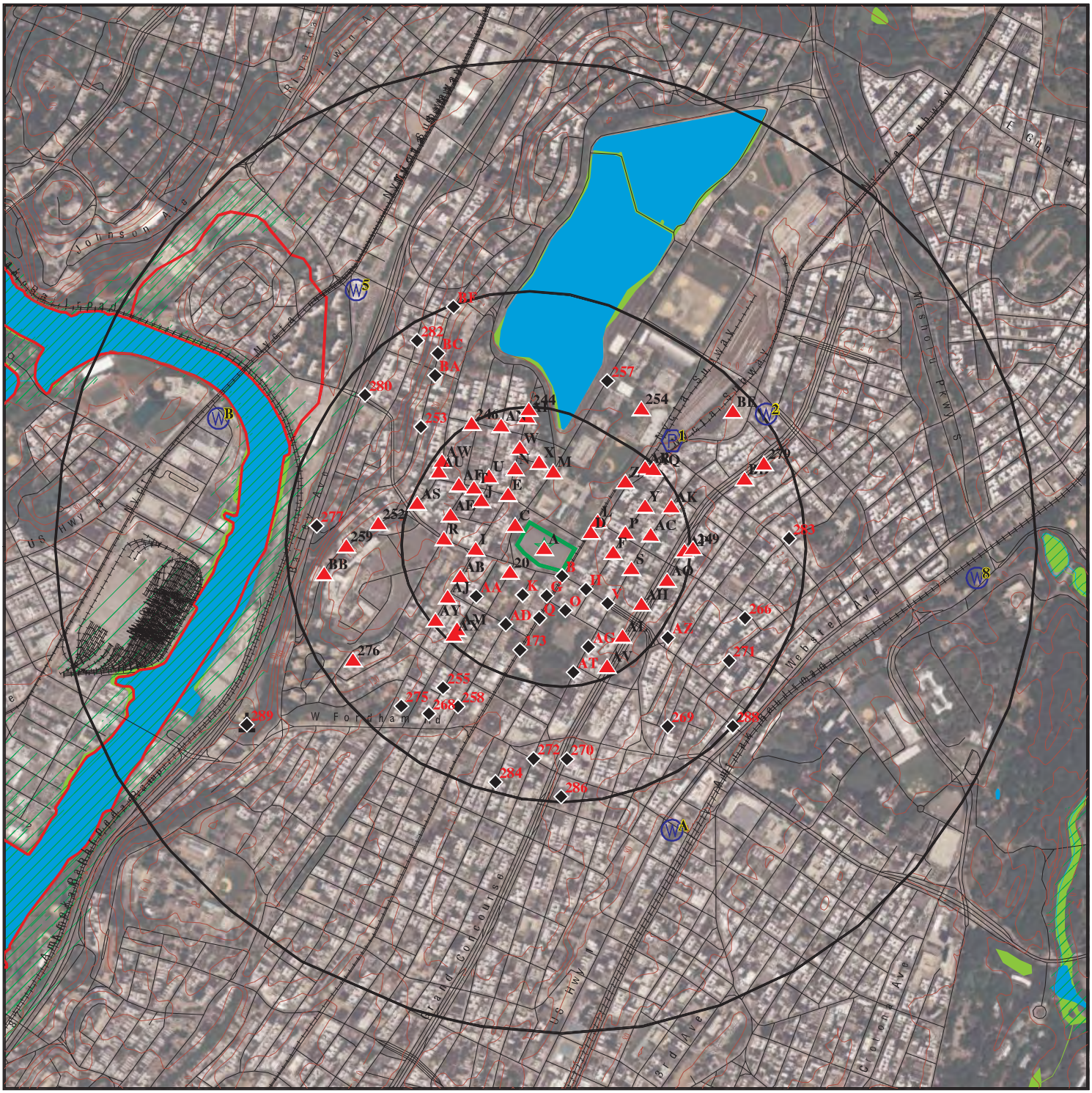

Target Property

Sites at elevations higher than or equal to the target property

Sites at elevations lower than the target property

Manufactured Gas Plants

National Priority List Sites

Dept. Defense Sites

0 1/4 1/2 1 Miles

Indian Reservations BIA

County Boundary

Oil & Gas pipelines from USGS

100-year flood zone

500-year flood zone

National Wetland Inventory

State Wetlands

This report includes Interactive Map Layers to display and/or hide map information. The legend includes only those icons for the default map view.

SITE NAME:	Kingsbridge Armory	CLIENT:	AECOM
ADDRESS:	29 West Kingsbridge Road Bronx NY 10468	CONTACT:	Nelson J. Abrams
LAT/LONG:	40.8684 / -73.8982	INQUIRY #:	3615181.2s
		DATE:	May 23, 2013 4:34 pm

Copyright © 2013 EDR, Inc. © 2010 Tele Atlas Rel. 07/2009.

DETAIL MAP - 3615181.2s

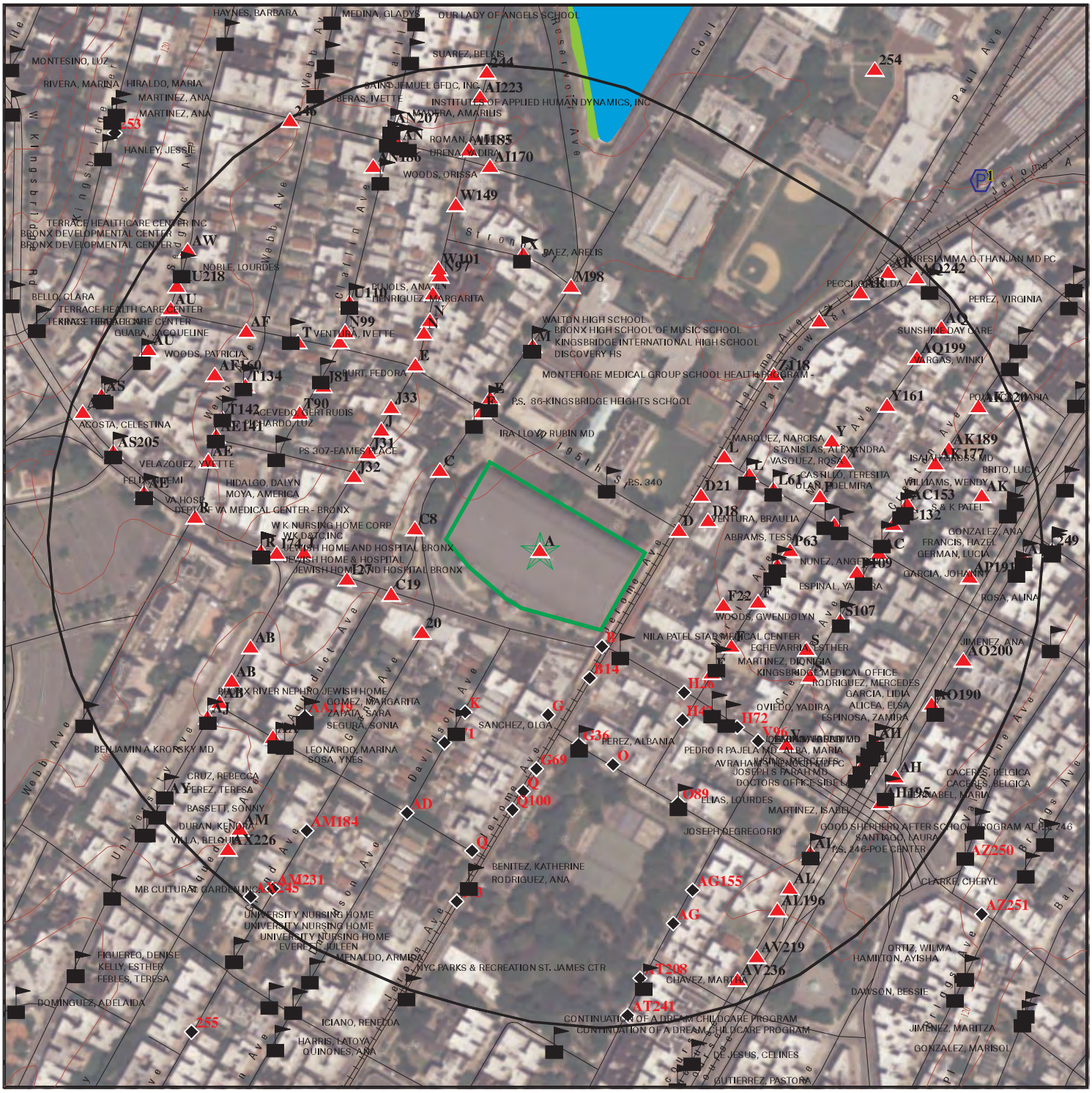
HAYNES, BARBARA
MEDINA, GLADYS
OUR LADY OF ANGELS SCHOOL
MONTESINO, LUZ
SUAREZ, BELKIS
RIVERA, MARINA
HIRALDO, MARIA
SAINT JEMUEL GFDC, INC
MARTINEZ, ANA
BERAS, IVETTE
INSTITUTE OF APPLIED HUMAN DYNAMICS, INC
MARTINEZ, ANA
MADERA, AMARILIS
HANLEY, JESSIE
ROMAN, ANA
BRENA, NADIRA
WOODS, ORISSA
TERRACE HEALTHCARE CENTER INC
BRONX DEVELOPMENTAL CENTER
BRONX DEVELOPMENTAL CENTER
NOBLE, LOURDES
PUJOLS, ANA
HENRIQUEZ, MARGARITA
BELLO, CLARA
TERRACE HEALTH CARE CENTER
TERRACE HEALTHCARE CENTER
GUABA, JACQUELINE
VENTURA, IVETTE
WOODS, PATRICIA
HURT, FEDORA
WALTON HIGH SCHOOL
BRONX HIGH SCHOOL OF MUSIC SCHOOL
KINGSBRIDGE INTERNATIONAL HIGH SCHOOL
DISCOVERY HS
MONTEFIORE MEDICAL GROUP SCHOOL HEALTH PROGRAM -
P.S. 86-KINGSBRIDGE HEIGHTS SCHOOL
ACOSTA, CELESTINA
CEVEDO, HERTRUDIS
LIARDO, LUZ
IRA LLOYD RUBIN MD
PS 307-EAMES PLACE
VELAZQUEZ, YVETTE
HIDALGO, DALYN
MOYA, AMERICA
VA HOSP
DEPT OF VA MEDICAL CENTER - BRONX
W K NURSING HOME CORP
WK D&TC,INC
JEWISH HOME AND HOSPITAL BRONX
JEWISH HOME & HOSPITAL
JEWISH HOME AND HOSPITAL BRONX
P.S. 340
MARQUEZ, NARCISA
STANISLAS, ALEXANDRA
VASQUEZ, ROSA
CASTILLO, TERESITA
OLAN, DOELMIRA
VENTURA, BRAULIA
ABRAMS, TESSA
NUNEZ, ANGEL
ESPINAL, YAJAIRA
WOODS, GWENDOLYN
NILA PATEL STAR MEDICAL CENTER
ECHEVARRIA, ESTHER
MARTINEZ, DIONICIA
KINGSBRIDGE MEDICAL OFFICE
RODRIGUEZ, MERCEDES
GARCIA, LIDIA
ALICEA, ELSA
ESPINOSA, ZAMIRA
OVIEDO, YADIRA
PEDRO R PAJELA MD
AVRAHAM SINANOGLOU PC
JOSEPH S FARAH MD
DOCTORS OFFICE SUITE
ELIAS, LOURDES
MARTINEZ, ISABEL
JOSEPH DEGREGORIO
BENJAMIN A KRONSKY MD
BRONX RIVER NEPHRO JEWISH HOME
GOMEZ, MARGARITA
ZAPATA, SARA
SEGURA, SONIA
LEONARDO, MARINA
SOSA, YMES
SANCHEZ, OLGA
PEREZ, ALBANIA
CRUZ, REBECCA
PEREZ, TERESA
BASSETT, SONNY
DURAN, KENDRA
VILLA, BELQUIA
BENITEZ, KATHERINE
RODRIGUEZ, ANA
MB CULTURAL GARDEN INC
UNIVERSITY NURSING HOME
UNIVERSITY NURSING HOME
UNIVERSITY NURSING HOME
EVERETT, COLEEN
MENALDO, ARMIDA
NYC PARKS & RECREATION ST. JAMES CTR
FIGUEREO, DENISE
KELLY, ESTHER
FEBLES, TERESA
DOMINGUEZ, ADELAIDA
ICIANO, RENECIDA
HARRIS, LATOYA
QUINONES, ANA
CHAVEZ, MARIDA
CONTINUATION OF A DREAM CHILDCARE PROGRAM
CONTINUATION OF A DREAM CHILDCARE PROGRAM
DE JESUS, CELINES
GUTIERREZ, PASTORA
THRESIAMMA G THANJAN MD PC
PECCI, MARILDA
PEREZ, VIRGINIA
SUNSHINE DAY CARE
VARGAS, WINKI
POLANCO, MARIA
ISAIAH BROSS MD
BRITO, LUCIA
WILLIAMS, WENDY
S & K PATEL
GONZALEZ, ANA
FRANCIS, HAZEL
GERMAN, LUCIA
GARCIA, JOHANNY
ROSA, ALINA
JIMENEZ, ANA
CACERES, BELGICA
CACERES, BELGICA
HERNANDEZ, MARIA
GOOD SHEPHERD AFTER SCHOOL PROGRAM AT P.S. 246
SANTIAGO, LAURA
P.S. 246-POE CENTER
CLARKE, CHERYL
ORTIZ, WILMA
HAMILTON, AYISHA
DAWSON, BESSIE
JIMENEZ, MARITZA
GONZALEZ, MARISOL
Webb Ave
Goulden Ave
Paul Ave
Kingsbridge Ave
Sedgwick Ave
Claflin Ave
Jerome Ave
Valentine Ave
Aqueduct Ave
University Ave
Davidson Ave
Bailey Ave
Ridge Ave
Perry Ave
Grand Concourse
Strong Pl
W 195th St
Terrace View Ave
Van Cortlandt Park South
Van Cortlandt Park East
Van Cortlandt Park

MAP FINDINGS SUMMARY

Database	Search Distance (Miles)	Target Property	< 1/8	1/8 - 1/4	1/4 - 1/2	1/2 - 1	> 1	Total Plotted
STANDARD ENVIRONMENTAL RECORDS								
Federal NPL site list								
NPL	1.000		0	0	0	0	NR	0
Proposed NPL	1.000		0	0	0	0	NR	0
NPL LIENS	TP		NR	NR	NR	NR	NR	0
Federal Delisted NPL site list								
Delisted NPL	1.000		0	0	0	0	NR	0
Federal CERCLIS list								
CERCLIS	0.500		0	0	0	NR	NR	0
FEDERAL FACILITY	0.500		0	0	0	NR	NR	0
Federal CERCLIS NFRAP site List								
CERC-NFRAP	0.500		0	0	0	NR	NR	0
Federal RCRA CORRACTS facilities list								
CORRACTS	1.000		0	0	0	0	NR	0
Federal RCRA non-CORRACTS TSD facilities list								
RCRA-TSDF	0.500		0	0	0	NR	NR	0
Federal RCRA generators list								
RCRA-LQG	0.250		0	0	NR	NR	NR	0
RCRA-SQG	0.250		0	2	NR	NR	NR	2
RCRA-CESQG	0.250	1	0	1	NR	NR	NR	2
Federal institutional controls / engineering controls registries								
US ENG CONTROLS	0.500		0	0	0	NR	NR	0
US INST CONTROL	0.500		0	0	0	NR	NR	0
LUCIS	0.500		0	0	0	NR	NR	0
Federal ERNS list								
ERNS	TP		NR	NR	NR	NR	NR	0
State- and tribal - equivalent CERCLIS								
SHWS	1.000		0	0	0	0	NR	0
VAPOR REOPENED	1.000		0	0	0	0	NR	0
State and tribal landfill and/or solid waste disposal site lists								
SWF/LF	0.500		0	0	0	NR	NR	0
State and tribal leaking storage tank lists								
LTANKS	0.500	1	4	10	39	NR	NR	54
HIST LTANKS	0.500		0	0	0	NR	NR	0
INDIAN LUST	0.500		0	0	0	NR	NR	0

MAP FINDINGS SUMMARY

Database	Search Distance (Miles)	Target Property	< 1/8	1/8 - 1/4	1/4 - 1/2	1/2 - 1	> 1	Total Plotted
State and tribal registered storage tank lists								
TANKS	0.250		1	0	NR	NR	NR	1
UST	0.250		7	6	NR	NR	NR	13
CBS UST	0.250		0	0	NR	NR	NR	0
MOSF UST	0.500		0	0	0	NR	NR	0
AST	0.250		49	87	NR	NR	NR	136
CBS AST	0.250		0	0	NR	NR	NR	0
MOSF AST	0.500		0	0	0	NR	NR	0
MOSF	0.500		0	0	0	NR	NR	0
CBS	0.250		0	0	NR	NR	NR	0
INDIAN UST	0.250		0	0	NR	NR	NR	0
FEMA UST	0.250		0	0	NR	NR	NR	0
State and tribal institutional control / engineering control registries								
ENG CONTROLS	0.500		0	1	0	NR	NR	1
INST CONTROL	0.500		0	1	0	NR	NR	1
RES DECL	0.125		0	NR	NR	NR	NR	0
State and tribal voluntary cleanup sites								
INDIAN VCP	0.500		0	0	0	NR	NR	0
VCP	0.500		0	1	0	NR	NR	1
State and tribal Brownfields sites								
ERP	0.500		0	0	0	NR	NR	0
BROWNFIELDS	0.500		0	0	0	NR	NR	0
ADDITIONAL ENVIRONMENTAL RECORDS								
Local Brownfield lists								
US BROWNFIELDS	0.500		0	0	0	NR	NR	0
Local Lists of Landfill / Solid Waste Disposal Sites								
DEBRIS REGION 9	0.500		0	0	0	NR	NR	0
ODI	0.500		0	0	0	NR	NR	0
SWRCY	0.500		0	0	0	NR	NR	0
SWTIRE	0.500		0	0	0	NR	NR	0
INDIAN ODI	0.500		0	0	0	NR	NR	0
Local Lists of Hazardous waste / Contaminated Sites								
US CDL	TP		NR	NR	NR	NR	NR	0
DEL SHWS	1.000		0	0	0	0	NR	0
US HIST CDL	TP		NR	NR	NR	NR	NR	0
Local Lists of Registered Storage Tanks								
HIST UST	0.250		12	19	NR	NR	NR	31
HIST AST	TP		NR	NR	NR	NR	NR	0

MAP FINDINGS SUMMARY

Database	Search Distance (Miles)	Target Property	< 1/8	1/8 - 1/4	1/4 - 1/2	1/2 - 1	> 1	Total Plotted
Local Land Records								
LIENS 2	TP		NR	NR	NR	NR	NR	0
LIENS	TP		NR	NR	NR	NR	NR	0
Records of Emergency Release Reports								
HMIRS	TP		NR	NR	NR	NR	NR	0
NY Spills	0.125	1	17	NR	NR	NR	NR	18
NY Hist Spills	0.125		0	NR	NR	NR	NR	0
SPILLS 90	0.125		0	NR	NR	NR	NR	0
SPILLS 80	0.125		0	NR	NR	NR	NR	0
Other Ascertainable Records								
RCRA NonGen / NLR	0.250	2	5	10	NR	NR	NR	17
DOT OPS	TP		NR	NR	NR	NR	NR	0
DOD	1.000		0	0	0	0	NR	0
FUDS	1.000		0	0	1	0	NR	1
CONSENT	1.000		0	0	0	0	NR	0
ROD	1.000		0	0	0	0	NR	0
UMTRA	0.500		0	0	0	NR	NR	0
US MINES	0.250		0	0	NR	NR	NR	0
TRIS	TP		NR	NR	NR	NR	NR	0
TSCA	TP		NR	NR	NR	NR	NR	0
FTTS	TP		NR	NR	NR	NR	NR	0
HIST FTTS	TP		NR	NR	NR	NR	NR	0
SSTS	TP		NR	NR	NR	NR	NR	0
ICIS	TP		NR	NR	NR	NR	NR	0
PADS	TP		NR	NR	NR	NR	NR	0
MLTS	TP		NR	NR	NR	NR	NR	0
RADINFO	TP		NR	NR	NR	NR	NR	0
FINDS	TP	1	NR	NR	NR	NR	NR	1
RAATS	TP		NR	NR	NR	NR	NR	0
RMP	TP		NR	NR	NR	NR	NR	0
HSWDS	0.500		0	0	0	NR	NR	0
UIC	TP		NR	NR	NR	NR	NR	0
MANIFEST	0.250	3	6	20	NR	NR	NR	29
DRYCLEANERS	0.250		0	2	NR	NR	NR	2
SPDES	TP		NR	NR	NR	NR	NR	0
AIRS	TP		NR	NR	NR	NR	NR	0
E DESIGNATION	0.125		0	NR	NR	NR	NR	0
INDIAN RESERV	1.000		0	0	0	0	NR	0
SCRD DRYCLEANERS	0.500		0	0	0	NR	NR	0
COAL ASH	0.500		0	0	0	NR	NR	0
PRP	TP		NR	NR	NR	NR	NR	0
COAL ASH EPA	0.500		0	0	0	NR	NR	0
Financial Assurance	TP		NR	NR	NR	NR	NR	0
LEAD SMELTERS	TP		NR	NR	NR	NR	NR	0
2020 COR ACTION	0.250		0	0	NR	NR	NR	0
US AIRS	TP		NR	NR	NR	NR	NR	0
PCB TRANSFORMER	TP		NR	NR	NR	NR	NR	0
US FIN ASSUR	TP		NR	NR	NR	NR	NR	0

MAP FINDINGS SUMMARY

Database	Search Distance (Miles)	Target Property	< 1/8	1/8 - 1/4	1/4 - 1/2	1/2 - 1	> 1	Total Plotted
EPA WATCH LIST	TP		NR	NR	NR	NR	NR	0
COAL ASH DOE	TP		NR	NR	NR	NR	NR	0
EDR HIGH RISK HISTORICAL RECORDS								
EDR Exclusive Records								
EDR MGP	1.000		0	0	0	1	NR	1
EDR US Hist Auto Stat	0.250		4	2	NR	NR	NR	6
EDR US Hist Cleaners	0.250		7	5	NR	NR	NR	12

NOTES:

TP = Target Property

NR = Not Requested at this Search Distance

Sites may be listed in more than one database

A1
Target Property

NYC EDC KINGSBRIDGE ARMORY
2727 JEROME AVE
BRONX, NY 10458

RCRA-CESQG **1004762432**
MANIFEST **NYR000096883**

Site 1 of 4 in cluster A

Actual: 135 ft.

RCRA-CESQG:

Date form received by agency:	01/01/2007
Facility name:	NYC EDC KINGSBRIDGE ARMORY
Facility address:	2727 JEROME AVE BRONX, NY 10458
EPA ID:	NYR000096883
Mailing address:	JEROME AVE BRONX, NY 10458
Contact:	DAN BRUEN
Contact address:	JEROME AVE BRONX, NY 10458
Contact country:	US
Contact telephone:	(718) 364-3960
Contact email:	Not reported
EPA Region:	02
Classification:	Conditionally Exempt Small Quantity Generator
Description:	Handler: generates 100 kg or less of hazardous waste per calendar month, and accumulates 1000 kg or less of hazardous waste at any time; or generates 1 kg or less of acutely hazardous waste per calendar month, and accumulates at any time: 1 kg or less of acutely hazardous waste; or 100 kg or less of any residue or contaminated soil, waste or other debris resulting from the cleanup of a spill, into or on any land or water, of acutely hazardous waste; or generates 100 kg or less of any residue or contaminated soil, waste or other debris resulting from the cleanup of a spill, into or on any land or water, of acutely hazardous waste during any calendar month, and accumulates at any time: 1 kg or less of acutely hazardous waste; or 100 kg or less of any residue or contaminated soil, waste or other debris resulting from the cleanup of a spill, into or on any land or water, of acutely hazardous waste

Owner/Operator Summary:

Owner/operator name:	NYC ECONOMIC DEVELOPMENT CORP
Owner/operator address:	110 WILLIAM ST NEW YORK, NY 10038
Owner/operator country:	US
Owner/operator telephone:	(212) 312-3752
Legal status:	Municipal
Owner/Operator Type:	Owner
Owner/Op start date:	01/01/2001
Owner/Op end date:	Not reported

Owner/operator name:	NYC ECONOMIC DEVELOPMENT CORP
Owner/operator address:	110 WILLIAM ST NEW YORK, NY 10038
Owner/operator country:	US
Owner/operator telephone:	(212) 312-3752
Legal status:	Municipal
Owner/Operator Type:	Operator
Owner/Op start date:	01/01/2001
Owner/Op end date:	Not reported

NYC EDC KINGSBRIDGE ARMORY (Continued) **1004762432**

Handler Activities Summary:
- U.S. importer of hazardous waste: No
- Mixed waste (haz. and radioactive): No
- Recycler of hazardous waste: No
- Transporter of hazardous waste: No
- Treater, storer or disposer of HW: No
- Underground injection activity: No
- On-site burner exemption: No
- Furnace exemption: No
- Used oil fuel burner: No
- Used oil processor: No
- User oil refiner: No
- Used oil fuel marketer to burner: No
- Used oil Specification marketer: No
- Used oil transfer facility: No
- Used oil transporter: No

Historical Generators:
- Date form received by agency: 01/01/2006
- Facility name: NYC EDC KINGSBRIDGE ARMORY
- Classification: Conditionally Exempt Small Quantity Generator

- Date form received by agency: 02/28/2002
- Facility name: NYC EDC KINGSBRIDGE ARMORY
- Classification: Large Quantity Generator

- Date form received by agency: 05/17/2001
- Facility name: NYC EDC KINGSBRIDGE ARMORY
- Site name: KINGSBRIDGE ARMORY
- Classification: Small Quantity Generator

- Violation Status: No violations found

NY MANIFEST:
- EPA ID: NYR000096883
- Country: USA
- Mailing Name: NYCDEC
- Mailing Contact: N/S
- Mailing Address: 2727 JERMOME AVE
- Mailing Address 2: Not reported
- Mailing City: BRONX
- Mailing State: NY
- Mailing Zip: 10468
- Mailing Zip4: Not reported
- Mailing Country: USA
- Mailing Phone: 718-364-3960

- Document ID: NJA3266209
- Manifest Status: Not reported
- Trans1 State ID: NJD980772768
- Trans2 State ID: Not reported
- Generator Ship Date: 08/17/2001
- Trans1 Recv Date: 08/17/2001
- Trans2 Recv Date: Not reported
- TSD Site Recv Date: 08/17/2001
- Part A Recv Date: Not reported

NYC EDC KINGSBRIDGE ARMORY (Continued) **1004762432**

Part B Recv Date:	Not reported
Generator EPA ID:	NYR000096883
Trans1 EPA ID:	NJD991291105
Trans2 EPA ID:	Not reported
TSDF ID:	06993
Waste Code:	D008 - LEAD 5.0 MG/L TCLP
Quantity:	04231
Units:	G - Gallons (liquids only)* (8.3 pounds)
Number of Containers:	001
Container Type:	TT - Cargo tank, tank trucks
Handling Method:	T Chemical, physical, or biological treatment.
Specific Gravity:	01.00
Year:	2001

Document ID:	NJA4042486
Manifest Status:	Not reported
Trans1 State ID:	NJD980772768
Trans2 State ID:	Not reported
Generator Ship Date:	10/09/2001
Trans1 Recv Date:	10/09/2001
Trans2 Recv Date:	Not reported
TSD Site Recv Date:	10/09/2001
Part A Recv Date:	Not reported
Part B Recv Date:	Not reported
Generator EPA ID:	NYR000096883
Trans1 EPA ID:	NJD991291105
Trans2 EPA ID:	Not reported
TSDF ID:	06993
Waste Code:	D008 - LEAD 5.0 MG/L TCLP
Quantity:	29180
Units:	P - Pounds
Number of Containers:	001
Container Type:	TT - Cargo tank, tank trucks
Handling Method:	T Chemical, physical, or biological treatment.
Specific Gravity:	01.00
Year:	2001

Document ID:	NJA4042527
Manifest Status:	Not reported
Trans1 State ID:	NYD046765574
Trans2 State ID:	Not reported
Generator Ship Date:	10/17/2001
Trans1 Recv Date:	10/17/2001
Trans2 Recv Date:	Not reported
TSD Site Recv Date:	10/17/2001
Part A Recv Date:	Not reported
Part B Recv Date:	Not reported
Generator EPA ID:	NYR000096883
Trans1 EPA ID:	NJD991291105
Trans2 EPA ID:	Not reported
TSDF ID:	58424
Waste Code:	D008 - LEAD 5.0 MG/L TCLP
Quantity:	10920
Units:	P - Pounds
Number of Containers:	010

NYC EDC KINGSBRIDGE ARMORY (Continued) **1004762432**

Container Type:	DM - Metal drums, barrels
Handling Method:	T Chemical, physical, or biological treatment.
Specific Gravity:	01.00
Year:	2001

Document ID:	NJA3292596
Manifest Status:	Not reported
Trans1 State ID:	NJD980772768
Trans2 State ID:	Not reported
Generator Ship Date:	07/09/2001
Trans1 Recv Date:	07/09/2001
Trans2 Recv Date:	Not reported
TSD Site Recv Date:	07/09/2001
Part A Recv Date:	Not reported
Part B Recv Date:	Not reported
Generator EPA ID:	NYR000096883
Trans1 EPA ID:	NJD991291105
Trans2 EPA ID:	Not reported
TSDF ID:	06993
Waste Code:	D008 - LEAD 5.0 MG/L TCLP
Quantity:	03100
Units:	G - Gallons (liquids only)* (8.3 pounds)
Number of Containers:	001
Container Type:	TT - Cargo tank, tank trucks
Handling Method:	T Chemical, physical, or biological treatment.
Specific Gravity:	01.00
Year:	2001

Document ID:	NJA3266242
Manifest Status:	Not reported
Trans1 State ID:	NYD046765574
Trans2 State ID:	Not reported
Generator Ship Date:	08/30/2001
Trans1 Recv Date:	08/30/2001
Trans2 Recv Date:	Not reported
TSD Site Recv Date:	08/30/2001
Part A Recv Date:	Not reported
Part B Recv Date:	Not reported
Generator EPA ID:	NYR000096883
Trans1 EPA ID:	NJD991291105
Trans2 EPA ID:	Not reported
TSDF ID:	58424X
Waste Code:	D008 - LEAD 5.0 MG/L TCLP
Quantity:	04500
Units:	P - Pounds
Number of Containers:	009
Container Type:	DM - Metal drums, barrels
Handling Method:	T Chemical, physical, or biological treatment.
Specific Gravity:	01.00
Year:	2001

Document ID:	NJA3266285
Manifest Status:	Not reported
Trans1 State ID:	NJD980772768

NYC EDC KINGSBRIDGE ARMORY (Continued) **1004762432**

Trans2 State ID:	Not reported
Generator Ship Date:	09/10/2001
Trans1 Recv Date:	09/10/2001
Trans2 Recv Date:	Not reported
TSD Site Recv Date:	09/10/2001
Part A Recv Date:	Not reported
Part B Recv Date:	Not reported
Generator EPA ID:	NYR000096883
Trans1 EPA ID:	NJD991291105
Trans2 EPA ID:	Not reported
TSDF ID:	06993
Waste Code:	D008 - LEAD 5.0 MG/L TCLP
Quantity:	03800
Units:	G - Gallons (liquids only)* (8.3 pounds)
Number of Containers:	001
Container Type:	TT - Cargo tank, tank trucks
Handling Method:	T Chemical, physical, or biological treatment.
Specific Gravity:	01.00
Year:	2001

Document ID:	NJA3292975
Manifest Status:	Not reported
Trans1 State ID:	NJ0000027193
Trans2 State ID:	Not reported
Generator Ship Date:	10/15/2001
Trans1 Recv Date:	10/15/2001
Trans2 Recv Date:	Not reported
TSD Site Recv Date:	10/15/2001
Part A Recv Date:	Not reported
Part B Recv Date:	Not reported
Generator EPA ID:	NYR000096883
Trans1 EPA ID:	NJD002200046
Trans2 EPA ID:	Not reported
TSDF ID:	S5811
Waste Code:	D008 - LEAD 5.0 MG/L TCLP
Quantity:	00450
Units:	P - Pounds
Number of Containers:	003
Container Type:	DM - Metal drums, barrels
Handling Method:	T Chemical, physical, or biological treatment.
Specific Gravity:	01.00
Year:	2001

Document ID:	NJA4144449
Manifest Status:	Not reported
Trans1 State ID:	NYD046765574
Trans2 State ID:	Not reported
Generator Ship Date:	01/27/2003
Trans1 Recv Date:	01/27/2003
Trans2 Recv Date:	Not reported
TSD Site Recv Date:	01/29/2003
Part A Recv Date:	Not reported
Part B Recv Date:	Not reported
Generator EPA ID:	NYR000096883
Trans1 EPA ID:	NJD991291105

NYC EDC KINGSBRIDGE ARMORY (Continued) **1004762432**

Trans2 EPA ID:	Not reported
TSDF ID:	S8424
Waste Code:	D008 - LEAD 5.0 MG/L TCLP
Quantity:	00300
Units:	P - Pounds
Number of Containers:	002
Container Type:	DM - Metal drums, barrels
Handling Method:	T Chemical, physical, or biological treatment.
Specific Gravity:	01.00
Year:	2003

A2 Target Property **NYS DMNA OMS #31** **RCRA NonGen / NLR 1000100272**
29 W KINGSBRIDGE RD **MANIFEST NYD981482979**
BRONX, NY 10468

Site 2 of 4 in cluster A

Actual: 135 ft.

RCRA NonGen / NLR:

Date form received by agency:	01/01/2007
Facility name:	NYS DMNA OMS #31
Facility address:	29 W KINGSBRIDGE RD BRONX, NY 104687505
EPA ID:	NYD981482979
Mailing address:	W KINGSBRIDGE RD BRONX, NY 10468
Contact:	Not reported
Contact address:	W KINGSBRIDGE RD BRONX, NY 10468
Contact country:	US
Contact telephone:	Not reported
Contact email:	Not reported
EPA Region:	02
Classification:	Non-Generator
Description:	Handler: Non-Generators do not presently generate hazardous waste

Owner/Operator Summary:

Owner/operator name:	STATE NY DMNA
Owner/operator address:	NOT REQUIRED NOT REQUIRED, WY 99999
Owner/operator country:	US
Owner/operator telephone:	(212) 555-1212
Legal status:	Federal
Owner/Operator Type:	Owner
Owner/Op start date:	Not reported
Owner/Op end date:	Not reported

Owner/operator name:	STATE NY DMNA
Owner/operator address:	NOT REQUIRED NOT REQUIRED, WY 99999
Owner/operator country:	US
Owner/operator telephone:	(212) 555-1212
Legal status:	Federal
Owner/Operator Type:	Operator
Owner/Op start date:	Not reported
Owner/Op end date:	Not reported

NYS DMNA OMS #31 (Continued) **1000100272**

Handler Activities Summary:
U.S. importer of hazardous waste: No
Mixed waste (haz. and radioactive): No
Recycler of hazardous waste: No
Transporter of hazardous waste: No
Treater, storer or disposer of HW: No
Underground injection activity: No
On-site burner exemption: No
Furnace exemption: No
Used oil fuel burner: No
Used oil processor: No
User oil refiner: No
Used oil fuel marketer to burner: No
Used oil Specification marketer: No
Used oil transfer facility: No
Used oil transporter: No

Historical Generators:
Date form received by agency: 01/01/2006
Facility name: NYS DMNA OMS #31
Classification: Not a generator, verified

Date form received by agency: 07/08/1999
Facility name: NYS DMNA OMS #31
Classification: Not a generator, verified

Date form received by agency: 04/14/1986
Facility name: NYS DMNA OMS #31
Classification: Large Quantity Generator

Violation Status: No violations found

NY MANIFEST:
EPA ID: NYD981482979
Country: USA
Mailing Name: UNITED STATES MILITARY- OMS #31
Mailing Contact: N/S
Mailing Address: DEF REU & MAR- BLDG 63
Mailing Address 2: Not reported
Mailing City: BAYONNE
Mailing State: NJ
Mailing Zip: 07002
Mailing Zip4: Not reported
Mailing Country: USA
Mailing Phone: 201-823-7284

Document ID: MAH2637790
Manifest Status: Completed after the designated time period for a TSDF to get a copy to the DEC
Trans1 State ID: MA970642
Trans2 State ID: Not reported
Generator Ship Date: 930830
Trans1 Recv Date: 930830
Trans2 Recv Date: 930831
TSD Site Recv Date: 930901
Part A Recv Date: 931014
Part B Recv Date: 931004

NYS DMNA OMS #31 (Continued) **1000100272**

Generator EPA ID:	NYD981482979
Trans1 EPA ID:	MAD039322250
Trans2 EPA ID:	Not reported
TSDF ID:	MAD980523203
Waste Code:	D003 - NON-LISTED REACTIVE WASTES
Quantity:	01000
Units:	P - Pounds
Number of Containers:	010
Container Type:	DM - Metal drums, barrels
Handling Method:	B Incineration, heat recovery, burning.
Specific Gravity:	100
Year:	93

Document ID:	PAB5263020
Manifest Status:	Completed copy
Trans1 State ID:	PA-AH0139
Trans2 State ID:	Not reported
Generator Ship Date:	890123
Trans1 Recv Date:	890123
Trans2 Recv Date:	Not reported
TSD Site Recv Date:	890124
Part A Recv Date:	890201
Part B Recv Date:	890210
Generator EPA ID:	NYD981482979
Trans1 EPA ID:	PAD085690592
Trans2 EPA ID:	Not reported
TSDF ID:	PAD085690592
Waste Code:	D001 - NON-LISTED IGNITABLE WASTES
Quantity:	00248
Units:	G - Gallons (liquids only)* (8.3 pounds)
Number of Containers:	001
Container Type:	TT - Cargo tank, tank trucks
Handling Method:	T Chemical, physical, or biological treatment.
Specific Gravity:	100
Year:	89

A3 Target Property **KINGSBRIDGE ARMORY**
29 WEST KINGSBRIDGE RD
BRONX, NY

LTANKS S102834179
MANIFEST N/A
NY Spills

Site 3 of 4 in cluster A

Actual: 135 ft.

LTANKS:

Site ID:	125876
Spill Number/Closed Date:	8802461 / 8/10/2004
Spill Date:	6/16/1988
Spill Cause:	Tank Test Failure
Spill Source:	Institutional, Educational, Gov., Other
Spill Class:	Known release with minimal potential for fire or hazard. DEC Response. Willing Responsible Party. Corrective action taken.
Cleanup Ceased:	Not reported
Cleanup Meets Standard:	False
SWIS:	0301
Investigator:	SMSANGES
Referred To:	Not reported
Reported to Dept:	6/17/1988
CID:	Not reported

KINGSBRIDGE ARMORY (Continued) **S102834179**

Water Affected:	Not reported
Spill Notifier:	Tank Tester
Last Inspection:	Not reported
Recommended Penalty:	False
UST Involvement:	False
Remediation Phase:	0
Date Entered In Computer:	6/24/1988
Spill Record Last Update:	8/10/2004
Spiller Name:	CONTACT(JOSEPH)
Spiller Company:	O G S
Spiller Address:	Not reported
Spiller City,St,Zip:	ZZ
Spiller County:	001
Spiller Contact:	Not reported
Spiller Phone:	Not reported
Spiller Extention:	Not reported
DEC Region:	2
DER Facility ID:	108874
DEC Memo:	Prior to Sept, 2004 data translation this spill Lead_DEC Field was "SANGESLAND"8/4/2004 Transferred from Sigona to SangeslandHeidi Gable of US Army Facilities received a mass mailing TTF letter about the open spill number. She says the last of 7 tanks on the site is being removed this month. There was no indication on the spill report about which tank failed. Sangesland asked her to gather all the info she has about tank closures on her site and a statement that says no contamination was found.8/10/2004 Sangesland received a packet of info from Michael Friess, Director of Facilities Management at NYS Division of Military and Naval Affairs. Packet shows a series of tank tests over the years showing the tank in question has been passing. It also confirms that this is the last buried tank on site and that it is being removed this month by Tyree. No contamination has been found therefore the spill is being closed out.If contamination is found when the tank is pulled, Tyree will need to open another spill number.
Remarks:	TRIED TO PERFORM TANK TEST. TANK WAS FILL UP STUCK TANK - FOUND 4" OF WATER. 1 1/2 GALLON & LEVEL DROPPED 40".

Material:

Site ID:	125876
Operable Unit ID:	919681
Operable Unit:	01
Material ID:	458026
Material Code:	0001A
Material Name:	#2 Fuel Oil
Case No.:	Not reported
Material FA:	Petroleum
Quantity:	-1
Units:	Gallons
Recovered:	No
Resource Affected:	Not reported
Oxygenate:	False

Tank Test:

Site ID:	125876
Spill Tank Test:	1534140
Tank Number:	Not reported

KINGSBRIDGE ARMORY (Continued) **S102834179**

Tank Size:	0
Test Method:	00
Leak Rate:	0
Gross Fail:	Not reported
Modified By:	Spills
Last Modified:	10/1/2004
Test Method:	Unknown

Site ID:	132959
Spill Number/Closed Date:	9211568 / 3/28/2005
Spill Date:	1/7/1993
Spill Cause:	Tank Failure
Spill Source:	Institutional, Educational, Gov., Other
Spill Class:	Known release with minimal potential for fire or hazard. DEC Response. Willing Responsible Party. Corrective action taken.
Cleanup Ceased:	Not reported
Cleanup Meets Standard:	False
SWIS:	0301
Investigator:	JMROMMEL
Referred To:	Not reported
Reported to Dept:	1/7/1993
CID:	Not reported
Water Affected:	Not reported
Spill Notifier:	Other
Last Inspection:	Not reported
Recommended Penalty:	False
UST Involvement:	True
Remediation Phase:	0
Date Entered In Computer:	1/8/1993
Spill Record Last Update:	3/28/2005
Spiller Name:	Not reported
Spiller Company:	Not reported
Spiller Address:	Not reported
Spiller City,St,Zip:	***Update***, ZZ
Spiller County:	001
Spiller Contact:	Not reported
Spiller Phone:	Not reported
Spiller Extention:	Not reported
DEC Region:	2
DER Facility ID:	114432
DEC Memo:	Prior to Sept, 2004 data translation this spill Lead_DEC Field was "ROMMEL"03/26/04Transferred from Cammisa to Rommel3/28/05 - spill closed, refer to spill # 9308016 for tracking. KST
Remarks:	TANK PULL-DISCOVERED SOIL CONTAMINATION-FROM PIPING ABOUT 7YRDS SOIL ON POLY DSO 9 DRUMS WITH WATER AND GAS MIXTURE FROM TANK TANKS WERE OK Not reported

Material:

Site ID:	132959
Operable Unit ID:	976006
Operable Unit:	01
Material ID:	404957
Material Code:	0009
Material Name:	Gasoline
Case No.:	Not reported
Material FA:	Petroleum

KINGSBRIDGE ARMORY (Continued) **S102834179**

Quantity:	-1
Units:	Pounds
Recovered:	No
Resource Affected:	Not reported
Oxygenate:	False

Tank Test:

NY MANIFEST:

EPA ID:	NYD981141294
Country:	USA
Mailing Name:	UNITED STATES MILITARY
Mailing Contact:	HEIDI GABLE
Mailing Address:	330 OLD NISKYUNA RD
Mailing Address 2:	Not reported
Mailing City:	LATHAM
Mailing State:	NY
Mailing Zip:	12110
Mailing Zip4:	Not reported
Mailing Country:	USA
Mailing Phone:	518-000-0000

NY MANIFEST:

No Manifest Records Available

SPILLS:

Facility ID:	9308016
DER Facility ID:	114432
Facility Type:	ER
Site ID:	132960
DEC Region:	2
Spill Date:	10/1/1993
Spill Number/Closed Date:	9308016 / 6/3/2008
Spill Cause:	Unknown
Spill Class:	Known release with minimal potential for fire or hazard. DEC Response. Willing Responsible Party. Corrective action taken.
SWIS:	0301
Investigator:	rvketani
Referred To:	Not reported
Reported to Dept:	10/1/1993
CID:	Not reported
Water Affected:	Not reported
Spill Source:	Commercial/Industrial
Spill Notifier:	Local Agency
Cleanup Ceased:	Not reported
Cleanup Meets Std:	False
Last Inspection:	Not reported
Recommended Penalty:	False
UST Trust:	True
Remediation Phase:	0
Date Entered In Computer:	10/4/1993
Spill Record Last Update:	6/3/2008
Spiller Name:	Not reported
Spiller Company:	KINGSBRIDGE ARMORY

KINGSBRIDGE ARMORY (Continued) **S102834179**

Spiller Address:	29 WEST KINGSBRIDGE ROAD
Spiller City,St,Zip:	BRONX, NY
Spiller Company:	999
Contact Name:	Not reported
Contact Phone:	Not reported
DEC Memo:	Prior to Sept, 2004 data translation this spill Lead_DEC Field was "ROMMEL"10/10/95: This Is Additional Information About Material Spilled From The Translation Of The Old Spill File: Tank Removal.3/05/2003 - Closed Due To The Nature / Extent Of The Spill Report02/20/04 - Transfered From Sullivan To Tibbe. Spill Reopened Because A File Exists.3/28/05 - also see spill 9211568. - KSTSpill reassigned to Perez in June 2005 as part of the Spills Closure Initiative.08/05/2005 - Called Mr. Mike Bullock (Petro Envir), the phone number is not longer in service.10/05/2005 - According with Mr. William Knox(US ARMY) the armory was released to the City of New York in 1996 and the NYCDEP (718) 595-4784, handled the environmental issues at the site. As of today, 01/06/2006, no contact have been found for the site. Perez. 01/06/2006 - Next steps, Regional staff should contact the NYC Economic Development Corporation (site managers) at (888) NYC-0100, (212) 312-3600 or (212) 619-500 (operator). Scheduled a site visit/inspection. Perez.Spill transferred back to R-23/7/08 - Austin - Assigned to Ketani for further investigation - end5/28/08 - Raphael Ketani. The spill happened on 10/1/93. Stockpiled diesel contaminated soil was removed. There’s no PBS for the tank and no E-docs. There is no paper file. I tried to check the ownership of the site. According to Property Shark, the main address is 2671 Jerome Avenue. The alternate addresses are: 1 to 29 West Kingsbridge Road, 2 to 50 West 195 Street, 2671 to 2727 Jerome Avenue. The block and lot are 3247/0002. Notes in this database indicate that they switched to gas. ACRIS showed ownership as the Landmarks Preservation Commission. I called up William Nealy, Asst. Director of the Division of Preservation (212) 669-7824, but could only leave a message. I called up Gina Santucci, Dir. of Environmental Review at the LPC and she told me that they didn’t own the site, but merely registered it.I tried calling up the DEP phone number above, their (212) 689-1520 number, and their (718) 595-4646 number, but no one could locate the spill, nor the existence of any documents relating to the spill. They said they will call me back if they find anything. 5/29/08 - Raphael Ketani. I made an unannounced site visit. The Kingsbridge Armory takes up an entire city block. The south, west, and north sides are closed by a chainlink fence. There is a school aross the street to the north. I entered through the recruiting office entrance and met Mary Gather who was in charge of maintenance at the site, but who is not the super. I asked her whether she knew where the spill took place. She said she has been here for only 2 years and never heard of or dealt with a spill at the armory. She gave me the name of Orlando Pinnock (cell (518) 275-8757). He is the super. for the Harlem and Kingsbridge armories. I called up Mr. Pinnock and asked him whether he had heard about the spill or whether he knew of any documentation regarding the spill and cleanup. He said he has been the super. for only 1 year. He said that if I call him back on monday, 6/2/08, then he will be able to give me the name of someone who might know. 6/2/08 - Raphael Ketani. I talked to Mr. Pinnock. He said he didn’t know whether any information was available regarding the spill. He said he didn’t know about the spill either. He will contact his people in Albany and get back to me. Heidi Unwin of the Division of Military

KINGSBRIDGE ARMORY (Continued) **S102834179**

and Naval Affairs (518) 786-4347 called and left a message that she needed the spill number in order to located the records in her office. I tried to contact her, but could only leave a message with the spill number.6/3/08 - Raphael Ketani. I spoke to Ms. Unwin, Environmental Specialist with the DMNA. She said that she looked for the records, but can't find anything. She said that her bureau owns the armories and maintains them for the National Guard. However, there are only records for a 1999 and 2004 spill.As the NYC DEP and the Division of Military and Naval Affairs do not have any records of the spill, as no one at the site knows where the spill took place, as the few notes indicated that soil was removed, as 16 years have gone by since the spill with natural attenuation modifying the original spill, and as the site is in use with no known adverse affects to the public, I am closing the spill case.

Remarks: STOCK PILED 100 YDS OF SOIL PUT PDY OVER IT. WILL REMOVE OFF SITE WHEN LAB RESULTS COME BACK.

Material:

Site ID:	132960
Operable Unit ID:	986522
Operable Unit:	01
Material ID:	394260
Material Code:	0008
Material Name:	Diesel
Case No.:	Not reported
Material FA:	Petroleum
Quantity:	0
Units:	Pounds
Recovered:	No
Resource Affected:	Not reported
Oxygenate:	False

Tank Test:

A4 Target Property **OMS #30** **29 W KINGSBRIDGE RD** **BRONX, NY 10468** **RCRA NonGen / NLR 1000100270** **FINDS NYD981141294**

Site 4 of 4 in cluster A

Actual: 135 ft.

RCRA NonGen / NLR:

Date form received by agency:	01/01/2007
Facility name:	OMS #30
Facility address:	29 W KINGSBRIDGE RD BRONX, NY 10468
EPA ID:	NYD981141294
Mailing address:	W KINGSBRIDGE RD BRONX, NY 10468
Contact:	Not reported
Contact address:	W KINGSBRIDGE RD BRONX, NY 10468
Contact country:	US
Contact telephone:	Not reported
Contact email:	Not reported
EPA Region:	02
Land type:	Facility is not located on Indian land. Additional information is not known.
Classification:	Non-Generator

OMS #30 (Continued) **1000100270**

Description: Handler: Non-Generators do not presently generate hazardous waste

Owner/Operator Summary:
Owner/operator name: STATE OF NEW YORK DMNA
Owner/operator address: NOT REQUIRED
NOT REQUIRED, WY 99999
Owner/operator country: US
Owner/operator telephone: (212) 555-1212
Legal status: Federal
Owner/Operator Type: Owner
Owner/Op start date: Not reported
Owner/Op end date: Not reported

Owner/operator name: STATE OF NEW YORK DMNA
Owner/operator address: NOT REQUIRED
NOT REQUIRED, WY 99999
Owner/operator country: US
Owner/operator telephone: (212) 555-1212
Legal status: Federal
Owner/Operator Type: Operator
Owner/Op start date: Not reported
Owner/Op end date: Not reported

Handler Activities Summary:
U.S. importer of hazardous waste: No
Mixed waste (haz. and radioactive): No
Recycler of hazardous waste: No
Transporter of hazardous waste: No
Treater, storer or disposer of HW: No
Underground injection activity: No
On-site burner exemption: No
Furnace exemption: No
Used oil fuel burner: No
Used oil processor: No
User oil refiner: No
Used oil fuel marketer to burner: No
Used oil Specification marketer: No
Used oil transfer facility: No
Used oil transporter: No

Historical Generators:
Date form received by agency: 01/01/2006
Facility name: OMS #30
Classification: Not a generator, verified

Date form received by agency: 08/03/1995
Facility name: OMS #30
Classification: Not a generator, verified

Date form received by agency: 11/06/1985
Facility name: OMS #30
Classification: Large Quantity Generator

Violation Status: No violations found

OMS #30 (Continued) **1000100270**

Evaluation Action Summary:
Evaluation date: 09/18/1992
Evaluation: COMPLIANCE EVALUATION INSPECTION ON-SITE
Area of violation: Not reported
Date achieved compliance: Not reported
Evaluation lead agency: EPA Contractor/Grantee

FINDS:

Registry ID: 110009451501

Environmental Interest/Information System
RCRAInfo is a national information system that supports the Resource Conservation and Recovery Act (RCRA) program through the tracking of events and activities related to facilities that generate, transport, and treat, store, or dispose of hazardous waste. RCRAInfo allows RCRA program staff to track the notification, permit, compliance, and corrective action activities required under RCRA.

B5 **KINGSBRIDGE ARMORY** **RCRA NonGen / NLR** **1014919516**
SSE **1 W KINGSBRIDGE RD** **NYR000183046**
< 1/8 **BRONX, NY 10468**
0.010 mi.
55 ft. **Site 1 of 4 in cluster B**

Relative:
Lower

Actual:
130 ft.

RCRA NonGen / NLR:
Date form received by agency: 03/09/2012
Facility name: KINGSBRIDGE ARMORY
Facility address: 1 W KINGSBRIDGE RD
BRONX, NY 10468
EPA ID: NYR000183046
Mailing address: WILLIAMS ST
NEW YORK, NY 10038
Contact: KAY ZIAS
Contact address: NYC ECONOMIC DEVELOPMENT CORP 110 WILLIAM ST
NEW YORK, NY 10038
Contact country: US
Contact telephone: (212) 312-3752
Contact email: KZIAS@NYCEDC.COM
EPA Region: 02
Classification: Non-Generator
Description: Handler: Non-Generators do not presently generate hazardous waste

Owner/Operator Summary:
Owner/operator name: NYC ECONOMIC DEVELOPMENT CORP
Owner/operator address: WILLIAM ST
NEW YORK, NY 10038
Owner/operator country: US
Owner/operator telephone: Not reported
Legal status: Municipal
Owner/Operator Type: Operator
Owner/Op start date: 06/29/2006
Owner/Op end date: Not reported

Owner/operator name: NYCDCAS
Owner/operator address: CENTER STREET 17TH FLOOR

KINGSBRIDGE ARMORY (Continued) **1014919516**

NEW YORK, NY 10007
Owner/operator country: US
Owner/operator telephone: (212) 669-7000
Legal status: Municipal
Owner/Operator Type: Owner
Owner/Op start date: 04/11/1996
Owner/Op end date: Not reported

Owner/operator name: NYC DEPT OF CITYWIDE ADMIN SVCS
Owner/operator address: CENTRE ST - 17TH FL SOUTH
NEW YORK, NY 10007
Owner/operator country: US
Owner/operator telephone: (212) 669-7000
Legal status: Municipal
Owner/Operator Type: Owner
Owner/Op start date: 04/11/1996
Owner/Op end date: Not reported

Owner/operator name: NYCEDC
Owner/operator address: Not reported
Not reported
Owner/operator country: Not reported
Owner/operator telephone: Not reported
Legal status: Municipal
Owner/Operator Type: Operator
Owner/Op start date: 06/29/2006
Owner/Op end date: Not reported

Handler Activities Summary:
U.S. importer of hazardous waste: No
Mixed waste (haz. and radioactive): No
Recycler of hazardous waste: No
Transporter of hazardous waste: No
Treater, storer or disposer of HW: No
Underground injection activity: No
On-site burner exemption: No
Furnace exemption: No
Used oil fuel burner: No
Used oil processor: No
User oil refiner: No
Used oil fuel marketer to burner: No
Used oil Specification marketer: No
Used oil transfer facility: No
Used oil transporter: No

Historical Generators:
Date form received by agency: 03/02/2012
Facility name: KINGSBRIDGE ARMORY
Classification: Large Quantity Generator

Date form received by agency: 07/08/2011
Facility name: KINGSBRIDGE ARMORY
Classification: Large Quantity Generator

Hazardous Waste Summary:
Waste code: D008

KINGSBRIDGE ARMORY (Continued) **1014919516**

Waste name: LEAD

Waste code: D008
Waste name: LEAD

Waste code: D008
Waste name: LEAD

Biennial Reports:

Last Biennial Reporting Year: 2013

Annual Waste Handled:
Waste code: D008
Waste name: LEAD
Amount (Lbs): 26800

Violation Status: No violations found

B6 **KINGSBRIDGE ARMORY** **MANIFEST** **S111314409**
SSE **1 WEST KINGSBRIDGE ROAD** **N/A**
< 1/8 **BRONX, NY 10468**
0.010 mi.
55 ft. **Site 2 of 4 in cluster B**

Relative:
Lower

Actual:
130 ft.

NY MANIFEST:

EPA ID:	NYR000183046
Country:	USA
Mailing Name:	KINGSBRIDGE ARMORY
Mailing Contact:	NEW YORK CITY EDC
Mailing Address:	110 WILLIAM STREET 6TH FLOOR
Mailing Address 2:	Not reported
Mailing City:	MANHATTAN
Mailing State:	NY
Mailing Zip:	10038
Mailing Zip4:	Not reported
Mailing Country:	USA
Mailing Phone:	212-312-3750
Document ID:	Not reported
Manifest Status:	Not reported
Trans1 State ID:	NJ0000027193
Trans2 State ID:	Not reported
Generator Ship Date:	2011-08-15
Trans1 Recv Date:	2011-08-15
Trans2 Recv Date:	Not reported
TSD Site Recv Date:	2011-08-15
Part A Recv Date:	Not reported
Part B Recv Date:	Not reported
Generator EPA ID:	NYR000183046
Trans1 EPA ID:	Not reported
Trans2 EPA ID:	Not reported
TSDF ID:	NJD002200046
Waste Code:	Not reported
Quantity:	2640.0
Units:	G - Gallons (liquids only)* (8.3 pounds)
Number of Containers:	1.0

KINGSBRIDGE ARMORY (Continued) **S111314409**

Container Type:	TT - Cargo tank, tank trucks
Handling Method:	T Chemical, physical, or biological treatment.
Specific Gravity:	1.0
Year:	2011
Manifest Tracking Num:	003537323JJK
Import Ind:	N
Export Ind:	N
Discr Quantity Ind:	Y
Discr Type Ind:	N
Discr Residue Ind:	N
Discr Partial Reject Ind:	N
Discr Full Reject Ind:	N
Manifest Ref Num:	Not reported
Alt Fac RCRA Id:	Not reported
Alt Fac Sign Date:	Not reported
Mgmt Method Type Code:	H141

Document ID:	Not reported
Manifest Status:	Not reported
Trans1 State ID:	NJ0000027193
Trans2 State ID:	Not reported
Generator Ship Date:	2011-08-15
Trans1 Recv Date:	2011-08-15
Trans2 Recv Date:	Not reported
TSD Site Recv Date:	2011-08-15
Part A Recv Date:	Not reported
Part B Recv Date:	Not reported
Generator EPA ID:	NYR000183046
Trans1 EPA ID:	Not reported
Trans2 EPA ID:	Not reported
TSDF ID:	NJD002200046
Waste Code:	Not reported
Quantity:	4800.0
Units:	P - Pounds
Number of Containers:	12.0
Container Type:	DM - Metal drums, barrels
Handling Method:	T Chemical, physical, or biological treatment.
Specific Gravity:	1.0
Year:	2011
Manifest Tracking Num:	003537325JJK
Import Ind:	N
Export Ind:	N
Discr Quantity Ind:	N
Discr Type Ind:	N
Discr Residue Ind:	N
Discr Partial Reject Ind:	N
Discr Full Reject Ind:	N
Manifest Ref Num:	Not reported
Alt Fac RCRA Id:	Not reported
Alt Fac Sign Date:	Not reported
Mgmt Method Type Code:	H111

Document ID:	Not reported
Manifest Status:	Not reported
Trans1 State ID:	NJ0000027193

KINGSBRIDGE ARMORY (Continued) **S111314409**

Trans2 State ID:	Not reported
Generator Ship Date:	2011-08-15
Trans1 Recv Date:	2011-08-15
Trans2 Recv Date:	Not reported
TSD Site Recv Date:	2011-08-15
Part A Recv Date:	Not reported
Part B Recv Date:	Not reported
Generator EPA ID:	NYR000183046
Trans1 EPA ID:	Not reported
Trans2 EPA ID:	Not reported
TSDF ID:	NJD002200046
Waste Code:	Not reported
Quantity:	500.0
Units:	P - Pounds
Number of Containers:	3.0
Container Type:	DM - Metal drums, barrels
Handling Method:	T Chemical, physical, or biological treatment.
Specific Gravity:	1.0
Year:	2011
Manifest Tracking Num:	003537325JJK
Import Ind:	N
Export Ind:	N
Discr Quantity Ind:	N
Discr Type Ind:	N
Discr Residue Ind:	N
Discr Partial Reject Ind:	N
Discr Full Reject Ind:	N
Manifest Ref Num:	Not reported
Alt Fac RCRA Id:	Not reported
Alt Fac Sign Date:	Not reported
Mgmt Method Type Code:	H141

B7 **MTA NYCT - KINGSBRIDGE RD STA** **RCRA NonGen / NLR** **1004761919**
SE **JEROME AVE & KINGSBRIDGE RD** **FINDS** **NYR000091728**
< 1/8 **BRONX, NY 10468** **MANIFEST**
0.014 mi. **MANIFEST**
75 ft. **Site 3 of 4 in cluster B**

Relative: Lower

Actual: 130 ft.

RCRA NonGen / NLR:

Date form received by agency:	01/01/2007
Facility name:	MTA NYCT - KINGSBRIDGE RD STA
Facility address:	JEROME AVE & KINGSBRIDGE RD BRONX, NY 10468
EPA ID:	NYR000091728
Mailing address:	BROADWAY 2ND FLOOR NEW YORK, NY 10004
Contact:	WILLIAM JEHLE
Contact address:	BROADWAY 2ND FLOOR NEW YORK, NY 10004
Contact country:	US
Contact telephone:	(646) 252-3500
Contact email:	Not reported
EPA Region:	02
Classification:	Non-Generator
Description:	Handler: Non-Generators do not presently generate hazardous waste

Owner/Operator Summary:

MTA NYCT - KINGSBRIDGE RD STA (Continued) **1004761919**

Owner/operator name: MTA NEW YORK CITY TRANSIT
Owner/operator address: 2 BROADWAY 2ND FLOOR
NEW YORK, NY 10004
Owner/operator country: US
Owner/operator telephone: (646) 252-3500
Legal status: Other
Owner/Operator Type: Owner
Owner/Op start date: 01/01/2001
Owner/Op end date: Not reported

Owner/operator name: MTA NEW YORK CITY TRANSIT
Owner/operator address: 2 BROADWAY 2ND FLOOR
NEW YORK, NY 10004
Owner/operator country: US
Owner/operator telephone: (646) 252-3500
Legal status: Other
Owner/Operator Type: Operator
Owner/Op start date: 01/01/2001
Owner/Op end date: Not reported

Handler Activities Summary:
U.S. importer of hazardous waste: No
Mixed waste (haz. and radioactive): No
Recycler of hazardous waste: No
Transporter of hazardous waste: No
Treater, storer or disposer of HW: No
Underground injection activity: No
On-site burner exemption: No
Furnace exemption: No
Used oil fuel burner: No
Used oil processor: No
User oil refiner: No
Used oil fuel marketer to burner: No
Used oil Specification marketer: No
Used oil transfer facility: No
Used oil transporter: No

Historical Generators:
Date form received by agency: 01/01/2006
Facility name: MTA NYCT - KINGSBRIDGE RD STA
Classification: Not a generator, verified

Date form received by agency: 11/16/2000
Facility name: MTA NYCT - KINGSBRIDGE RD STA
Classification: Small Quantity Generator

Violation Status: No violations found

FINDS:

Registry ID: 110008113460

Environmental Interest/Information System
RCRAInfo is a national information system that supports the Resource Conservation and Recovery Act (RCRA) program through the tracking of events and activities related to facilities that generate, transport, and treat, store, or dispose of hazardous waste. RCRAInfo allows RCRA

MTA NYCT - KINGSBRIDGE RD STA (Continued) **1004761919**

program staff to track the notification, permit, compliance, and corrective action activities required under RCRA.

NJ MANIFEST:

Manifest Code:	NJA5319564
EPA ID:	NYR000091728
Date Shipped:	04/24/2006
TSDF EPA ID:	NJD991291105
Transporter EPA ID:	NYD046765574
Transporter 2 EPA ID:	Not reported
Transporter 3 EPA ID:	Not reported
Transporter 4 EPA ID:	Not reported
Transporter 5 EPA ID:	Not reported
Transporter 6 EPA ID:	Not reported
Transporter 7 EPA ID:	Not reported
Transporter 8 EPA ID:	Not reported
Transporter 10 EPA ID:	Not reported
Date Trans1 Transported Waste:	04/24/2006
Date Trans2 Transported Waste:	Not reported
Date Trans3 Transported Waste:	Not reported
Date Trans4 Transported Waste:	Not reported
Date Trans5 Transported Waste:	Not reported
Date Trans6 Transported Waste:	Not reported
Date Trans7 Transported Waste:	Not reported
Date Trans8 Transported Waste:	Not reported
Date Trans9 Transported Waste:	Not reported
Date Trans10 Transported Waste:	Not reported
Date TSDF Received Waste:	04/25/2006
Tranporter 1 Decal:	Not reported
Tranporter 2 Decal:	Not reported
Generator EPA Facility Name:	Not reported
Transporter-1 EPA Facility Name:	Not reported
Transporter-2 EPA Facility Name:	Not reported
Transporter-3 EPA Facility Name:	Not reported
Transporter-4 EPA Facility Name:	Not reported
Transporter-5 EPA Facility Name:	Not reported
TSDF EPA Facility Name:	Not reported
QTY Units:	Not reported
Transporter SEQ ID:	Not reported
Transporter-1 Date:	Not reported
Waste SEQ ID:	Not reported
Waste Type Code 2:	Not reported
Waste Type Code 3:	Not reported
Waste Type Code 4:	Not reported
Waste Type Code 5:	Not reported
Waste Type Code 6:	Not reported
Date Accepted:	Not reported
Manifest Discrepancy Type:	Not reported
Data Entry Number:	07240621
Reference Manifest Number:	Not reported
Was Load Rejected (Y/N):	No
Reason Load Was Rejected:	Not reported
Waste Code:	Not reported
Manifest Year:	Not reported
Quantity:	Not reported
Unit:	Not reported

MTA NYCT - KINGSBRIDGE RD STA (Continued) **1004761919**

Hand Code: Not reported

NY MANIFEST:

EPA ID:	NYR000091728
Country:	USA
Mailing Name:	NEW YORK TRANSIT AUTHORITY
Mailing Contact:	NEW YORK TRANSIT AUTHORITY
Mailing Address:	2 BROADWAY
Mailing Address 2:	2ND FLOOR
Mailing City:	NEW YORK
Mailing State:	NY
Mailing Zip:	10004
Mailing Zip4:	Not reported
Mailing Country:	USA
Mailing Phone:	718-617-0771

Document ID:	NYB9515034
Manifest Status:	Not reported
Trans1 State ID:	NY0000291823
Trans2 State ID:	PAD146714878
Generator Ship Date:	05/10/2001
Trans1 Recv Date:	05/10/2001
Trans2 Recv Date:	05/10/2001
TSD Site Recv Date:	05/11/2001
Part A Recv Date:	Not reported
Part B Recv Date:	Not reported
Generator EPA ID:	NYR000091728
Trans1 EPA ID:	NYD049836679
Trans2 EPA ID:	Not reported
TSDF ID:	1A375
Waste Code:	D008 - LEAD 5.0 MG/L TCLP
Quantity:	00500
Units:	P - Pounds
Number of Containers:	001
Container Type:	DM - Metal drums, barrels
Handling Method:	T Chemical, physical, or biological treatment.
Specific Gravity:	01.00
Year:	2001

Document ID:	NJA5319564
Manifest Status:	Not reported
Trans1 State ID:	NYD046768574
Trans2 State ID:	Not reported
Generator Ship Date:	04/24/2006
Trans1 Recv Date:	04/24/2006
Trans2 Recv Date:	Not reported
TSD Site Recv Date:	04/26/2006
Part A Recv Date:	Not reported
Part B Recv Date:	Not reported
Generator EPA ID:	NYR000091728
Trans1 EPA ID:	S8424
Trans2 EPA ID:	Not reported
TSDF ID:	NJD991291105

MTA NYCT - KINGSBRIDGE RD STA (Continued) **1004761919**

Waste Code:	D008 - LEAD 5.0 MG/L TCLP
Quantity:	07493
Units:	P - Pounds
Number of Containers:	001
Container Type:	CM - Metal boxes, cases, roll-offs
Handling Method:	T Chemical, physical, or biological treatment.
Specific Gravity:	01.00
Year:	2006

C8 **REN REALTY CO** **AST U003389150**
West **2691 RESERVOIR AVE** **HIST AST N/A**
< 1/8 **BRONX, NY 10468**
0.021 mi.
110 ft. **Site 1 of 4 in cluster C**

Relative:
Higher

Actual:
138 ft.

AST:

Region:	STATE
DEC Region:	2
Site Status:	Active
Facility Id:	2-294136
Program Type:	PBS
UTM X:	592718.79517000006
UTM Y:	4524721.4587099999
Expiration Date:	2017/07/14

Affiliation Records:

Site Id:	13445
Affiliation Type:	Emergency Contact
Company Name:	BN REALTY ASSOCIATES
Contact Type:	Not reported
Contact Name:	BN REALTY ASSOCIATES
Address1:	Not reported
Address2:	Not reported
City:	Not reported
State:	NN
Zip Code:	Not reported
Country Code:	001
Phone:	(212) 884-2626
EMail:	Not reported
Fax Number:	Not reported
Modified By:	TRANSLAT
Date Last Modified:	3/4/2004

Site Id:	13445
Affiliation Type:	Mail Contact
Company Name:	BN REALTY ASSOCIATES
Contact Type:	Not reported
Contact Name:	RAE GUREWITSCH
Address1:	3611 HENRY HUDSON PARKWAY
Address2:	Not reported
City:	RIVERDALE
State:	NY
Zip Code:	10463
Country Code:	001
Phone:	(718) 884-2626
EMail:	Not reported
Fax Number:	Not reported
Modified By:	TRANSLAT

REN REALTY CO (Continued) **U003389150**

Date Last Modified: 3/4/2004

Site Id: 13445
Affiliation Type: On-Site Operator
Company Name: REN REALTY CO
Contact Type: Not reported
Contact Name: PAUL MORENO
Address1: Not reported
Address2: Not reported
City: Not reported
State: NN
Zip Code: Not reported
Country Code: 001
Phone: (718) 548-2175
EMail: Not reported
Fax Number: Not reported
Modified By: TRANSLAT
Date Last Modified: 3/4/2004

Site Id: 13445
Affiliation Type: Facility Owner
Company Name: BN REALTY ASSOCIATES
Contact Type: OWNER
Contact Name: RAE GUREWITSCH
Address1: 3611 HENRY HUDSON PARKWAY
Address2: Not reported
City: RIVERDALE
State: NY
Zip Code: 10463
Country Code: 001
Phone: (212) 884-2626
EMail: Not reported
Fax Number: Not reported
Modified By: DXLIVING
Date Last Modified: 5/15/2007

Tank Info:

Tank Number: 001
Tank Id: 15330

Equipment Records:

G00 - Tank Secondary Containment - None
C00 - Pipe Location - No Piping
F00 - Pipe External Protection - None
I04 - Overfill - Product Level Gauge (A/G)
A00 - Tank Internal Protection - None
D01 - Pipe Type - Steel/Carbon Steel/Iron
J02 - Dispenser - Suction Dispenser
L09 - Piping Leak Detection - Exempt Suction Piping
E00 - Piping Secondary Containment - None
H00 - Tank Leak Detection - None
B00 - Tank External Protection - None
K00 - Spill Prevention - None

Tank Location: 1
Tank Type: Steel/Carbon Steel/Iron
Tank Status: In Service

REN REALTY CO (Continued) **U003389150**

Pipe Model:	Not reported
Install Date:	12/01/1940
Capacity Gallons:	5000
Tightness Test Method:	NN
Date Test:	Not reported
Next Test Date:	Not reported
Date Tank Closed:	Not reported
Register:	True
Modified By:	MSBAPTIS
Last Modified:	07/31/2012

HIST AST:

PBS Number:	2-294136
SWIS Code:	6001
Operator:	SALVADOR VIERA
Facility Phone:	(212) 548-6987
Facility Addr2:	2691 RESERVOIR AVE
Facility Type:	APARTMENT BUILDING
Emergency:	BN REALTY ASSOCIATES
Emergency Tel:	(718) 884-2626
Old PBSNO:	Not reported
Date Inspected:	Not reported
Inspector:	Not reported
Result of Inspection:	Not reported
Owner Name:	BN REALTY ASSOCIATES
Owner Address:	3611 HENRY HUDSON PARKWAY
Owner City,St,Zip:	RIVERDALE, NY 10463
Federal ID:	Not reported
Owner Tel:	(718) 884-2626
Owner Type:	Corporate/Commercial
Owner Subtype:	Not reported
Mailing Contact:	RAE GUREWITSCH
Mailing Name:	BN REALTY ASSOCIATES
Mailing Address:	3611 HENRY HUDSON PARKWAY
Mailing Address 2:	Not reported
Mailing City,St,Zip:	RIVERDALE, NY 10463
Mailing Telephone:	(718) 884-2626
Owner Mark:	First Owner
Facility Status:	1 - Active PBS facility, i.e. total capacity of the PBS tanks is greater than 1,100 gallons, regardless if Subpart 360-14 tanks exist or not at the facility.
Certification Flag:	False
Certification Date:	07/15/1997
Expiration:	07/14/2002
Renew Flag:	False
Renew Date:	Not reported
Total Capacity:	5000
FAMT:	True
Facility Screen:	No Missing Data
Owner Screen:	No Missing Data
Tank Screen:	Minor Data Missing
Dead Letter:	False
CBS Number:	Not reported
Town or City:	NEW YORK CITY
County Code:	60
Town or City Code:	01
Region:	2

REN REALTY CO (Continued) **U003389150**

Tank ID:	001
Tank Location:	ABOVEGROUND
Tank Status:	In Service
Install Date:	19401201
Capacity (Gal):	5000
Product Stored:	NOS 5 OR 6 FUEL OIL
Tank Type:	Steel/carbon steel
Tank Internal:	Not reported
Tank External:	Not reported
Pipe Location:	Not reported
Pipe Type:	STEEL/IRON
Pipe Internal:	Not reported
Pipe External:	Not reported
Tank Containment:	None
Leak Detection:	0
Overfill Protection:	4
Dispenser Method:	Suction
Date Tested:	Not reported
Next Test Date:	Not reported
Missing Data for Tank:	Minor Data Missing
Date Closed:	Not reported
Test Method:	Not reported
Deleted:	False
Updated:	False
SPDES Number:	Not reported
Lat/Long:	Not reported

D9 **NYS ARMORY** **UST** **U003200513**
East **10 WEST 195TH STREET** **HIST UST** **N/A**
< 1/8 **BRONX, NY 10468** **AST**
0.024 mi. **HIST AST**
129 ft. **Site 1 of 4 in cluster D**

Relative: Higher

Actual: 135 ft.

UST:

Id/Status:	2-392014 / Unregulated
Program Type:	PBS
Region:	STATE
DEC Region:	2
Expiration Date:	N/A
UTM X:	592987.13219999999
UTM Y:	4524782.2927700002

Affiliation Records:

Site Id:	18889
Affiliation Type:	On-Site Operator
Company Name:	NYS ARMORY
Contact Type:	Not reported
Contact Name:	JOE MCPHERSON
Address1:	Not reported
Address2:	Not reported
City:	Not reported
State:	NN
Zip Code:	Not reported
Country Code:	001
Phone:	(718) 329-0987
EMail:	Not reported
Fax Number:	Not reported
Modified By:	nrlombar

NYS ARMORY (Continued) **U003200513**

Date Last Modified: 7/1/2004

Site Id: 18889
Affiliation Type: Facility Owner
Company Name: NEW YORK STATE DIVISION MILITARY & NAVAL AFFAIRS
Contact Type: Not reported
Contact Name: Not reported
Address1: 330 OLD NISKAYUNA ROAD
Address2: Not reported
City: LATHAM
State: NY
Zip Code: 12110-2224
Country Code: 001
Phone: (518) 786-4347
EMail: Not reported
Fax Number: Not reported
Modified By: nrlombar
Date Last Modified: 7/1/2004

Site Id: 18889
Affiliation Type: Mail Contact
Company Name: NYS DIV MILITARY & NAVAL AFFAIRS
Contact Type: Not reported
Contact Name: MNFE-EC HEIDI GABEL
Address1: 330 OLD NISKAYUNA ROAD
Address2: Not reported
City: LATHAM
State: NY
Zip Code: 12110-2224
Country Code: 001
Phone: (518) 786-4347
EMail: Not reported
Fax Number: Not reported
Modified By: MAPERSSO
Date Last Modified: 8/9/2005

Site Id: 18889
Affiliation Type: Emergency Contact
Company Name: NEW YORK STATE DIVISION MILITARY & NAVAL AFFAIRS
Contact Type: Not reported
Contact Name: JOE MCPHERSON
Address1: Not reported
Address2: Not reported
City: Not reported
State: NN
Zip Code: Not reported
Country Code: 999
Phone: (718) 329-0987
EMail: Not reported
Fax Number: Not reported
Modified By: nrlombar
Date Last Modified: 7/1/2004

Tank Info:

Tank Number: 001
Tank ID: 9296

NYS ARMORY (Continued) **U003200513**

Tank Status: Closed - Removed
Capacity Gallons: 3000
Install Date: Not reported
Date Tank Closed: 09/01/1993
Registered: True
Tank Location: Underground
Tank Type: Steel/carbon steel
Tank Type: Steel/carbon steel
Tightness Test Method: 01
Date Test: 07/01/1988
Next Test Date: Not reported
Pipe Model: Not reported
Modified By: TRANSLAT
Last Modified: 03/04/2004

Equipment Records:

B00 - Tank External Protection - None
C00 - Pipe Location - No Piping
F00 - Pipe External Protection - None
D00 - Pipe Type - No Piping
G00 - Tank Secondary Containment - None
A00 - Tank Internal Protection - None
H00 - Tank Leak Detection - None
I00 - Overfill - None

Tank Number: 002
Tank ID: 9297
Tank Status: Closed - Removed
Capacity Gallons: 2000
Install Date: Not reported
Date Tank Closed: 09/01/1993
Registered: True
Tank Location: Underground
Tank Type: Steel/carbon steel
Tank Type: Steel/carbon steel
Tightness Test Method: 01
Date Test: 07/01/1988
Next Test Date: Not reported
Pipe Model: Not reported
Modified By: TRANSLAT
Last Modified: 03/04/2004

Equipment Records:

B00 - Tank External Protection - None
C00 - Pipe Location - No Piping
F00 - Pipe External Protection - None
D00 - Pipe Type - No Piping
G00 - Tank Secondary Containment - None
A00 - Tank Internal Protection - None
H00 - Tank Leak Detection - None
I00 - Overfill - None

Tank Number: 003
Tank ID: 9298
Tank Status: Closed - Removed
Capacity Gallons: 2000

NYS ARMORY (Continued) **U003200513**

Install Date: Not reported
Date Tank Closed: Not reported
Registered: True
Tank Location: Underground
Tank Type: Steel/carbon steel
Tank Type: Steel/carbon steel
Tightness Test Method: 21
Date Test: 08/18/2003
Next Test Date: Not reported
Pipe Model: Not reported
Modified By: nrlombar
Last Modified: 07/01/2004

Equipment Records:

B00 - Tank External Protection - None
F00 - Pipe External Protection - None
G00 - Tank Secondary Containment - None
J00 - Dispenser - None
A00 - Tank Internal Protection - None
D01 - Pipe Type - Steel/Carbon Steel/Iron
H00 - Tank Leak Detection - None
I00 - Overfill - None
C02 - Pipe Location - Underground/On-ground

Tank Number: 004
Tank ID: 9299
Tank Status: Closed - Removed
Capacity Gallons: 8000
Install Date: Not reported
Date Tank Closed: 01/01/1999
Registered: True
Tank Location: Underground
Tank Type: Steel/carbon steel
Tank Type: Steel/carbon steel
Tightness Test Method: 09
Date Test: 10/01/1996
Next Test Date: Not reported
Pipe Model: Not reported
Modified By: TRANSLAT
Last Modified: 03/04/2004

Equipment Records:

B00 - Tank External Protection - None
C00 - Pipe Location - No Piping
F00 - Pipe External Protection - None
D00 - Pipe Type - No Piping
G00 - Tank Secondary Containment - None
A00 - Tank Internal Protection - None
H00 - Tank Leak Detection - None
I00 - Overfill - None

Tank Number: 005
Tank ID: 44042
Tank Status: Closed - Removed
Capacity Gallons: 225
Install Date: Not reported

NYS ARMORY (Continued) **U003200513**

Date Tank Closed:	05/01/1995
Registered:	True
Tank Location:	Underground
Tank Type:	Steel/carbon steel
Tank Type:	Steel/carbon steel
Tightness Test Method:	NN
Date Test:	Not reported
Next Test Date:	Not reported
Pipe Model:	Not reported
Modified By:	TRANSLAT
Last Modified:	03/04/2004

Equipment Records:

G00 - Tank Secondary Containment - None
I00 - Overfill - None
B00 - Tank External Protection - None
C02 - Pipe Location - Underground/On-ground
A00 - Tank Internal Protection - None
D01 - Pipe Type - Steel/Carbon Steel/Iron
J02 - Dispenser - Suction Dispenser
H00 - Tank Leak Detection - None
F00 - Pipe External Protection - None

HIST UST:

PBS Number:	2-392014
SPDES Number:	Not reported
Emergency Contact:	JOE MCPHEARSON
Emergency Telephone:	(914) 841-3409
Operator:	JOE MCPHEARSON
Operator Telephone:	(917) 841-3409
Owner Name:	NEW YORK STATE DIVISION MILITARY & NAVAL AFFAIRS
Owner Address:	330 OLD NISKAYUNA ROAD
Owner City,St,Zip:	LATHAM, NY 12110-2224
Owner Telephone:	(518) 786-4347
Owner Type:	State Government
Owner Subtype:	NYS Division of Military Naval Affairs
Mailing Name:	NEW YORK STATE DIVISION MILITARY & NAVAL AFFAIRS
Mailing Address:	330 OLD NISKAYUNA ROAD
Mailing Address 2:	Not reported
Mailing City,St,Zip:	LATHAM, NY 12110-2224
Mailing Contact:	MNFE-EC HEIDI GABEL
Mailing Telephone:	(518) 786-4347
Owner Mark:	First Owner
Facility Status:	1 - Active PBS facility, i.e. total capacity of the PBS tanks is greater than 1,100 gallons, regardless if Subpart 360-14 tanks exist or not at the facility.
Facility Addr2:	10 WEST 195TH STREET
SWIS ID:	6001
Old PBS Number:	Not reported
Facility Type:	OTHER
Inspected Date:	Not reported
Inspector:	Not reported
Inspection Result:	Not reported
Federal ID:	Not reported
Certification Flag:	False
Certification Date:	12/14/2001
Expiration Date:	06/18/2002

NYS ARMORY (Continued) **U003200513**

Renew Flag:	False
Renewal Date:	Not reported
Total Capacity:	2000
FAMT:	True
Facility Screen:	No Missing Data
Owner Screen:	Minor Data Missing
Tank Screen:	Minor Data Missing
Dead Letter:	False
CBS Number:	Not reported
Town or City:	NEW YORK CITY
County Code:	60
Town or City:	01
Region:	2

Tank Id:	001
Tank Location:	UNDERGROUND
Tank Status:	Closed-Removed
Install Date:	Not reported
Capacity (gals):	3000
Product Stored:	DIESEL
Tank Type:	Steel/carbon steel
Tank Internal:	Not reported
Tank External:	Not reported
Pipe Location:	Not reported
Pipe Type:	Not reported
Pipe Internal:	Not reported
Pipe External:	Not reported
Second Containment:	None
Leak Detection:	None
Overfill Prot:	Not reported
Dispenser:	Gravity
Date Tested:	07/01/1988
Next Test Date:	Not reported
Missing Data for Tank:	Minor Data Missing
Date Closed:	09/01/1993
Test Method:	Petro-Tite
Deleted:	False
Updated:	True
Lat/long:	Not reported

Tank Id:	002
Tank Location:	UNDERGROUND
Tank Status:	Closed-Removed
Install Date:	Not reported
Capacity (gals):	2000
Product Stored:	UNLEADED GASOLINE
Tank Type:	Steel/carbon steel
Tank Internal:	Not reported
Tank External:	Not reported
Pipe Location:	Not reported
Pipe Type:	Not reported
Pipe Internal:	Not reported
Pipe External:	Not reported
Second Containment:	None
Leak Detection:	None
Overfill Prot:	Not reported

NYS ARMORY (Continued) **U003200513**

Dispenser:	Gravity
Date Tested:	07/01/1988
Next Test Date:	Not reported
Missing Data for Tank:	Minor Data Missing
Date Closed:	09/01/1993
Test Method:	Petro-Tite
Deleted:	False
Updated:	True
Lat/long:	Not reported

Tank Id:	003
Tank Location:	UNDERGROUND
Tank Status:	In Service
Install Date:	Not reported
Capacity (gals):	2000
Product Stored:	NOS 1,2, OR 4 FUEL OIL
Tank Type:	Steel/carbon steel
Tank Internal:	None
Tank External:	None
Pipe Location:	Underground
Pipe Type:	STEEL/IRON
Pipe Internal:	Not reported
Pipe External:	None
Second Containment:	None
Leak Detection:	None
Overfill Prot:	None
Dispenser:	Not reported
Date Tested:	10/31/2001
Next Test Date:	10/31/2006
Missing Data for Tank:	Minor Data Missing
Date Closed:	01/01/1999
Test Method:	21
Deleted:	False
Updated:	True
Lat/long:	Not reported

Tank Id:	004
Tank Location:	UNDERGROUND
Tank Status:	Closed-Removed
Install Date:	Not reported
Capacity (gals):	8000
Product Stored:	NOS 1,2, OR 4 FUEL OIL
Tank Type:	Steel/carbon steel
Tank Internal:	Not reported
Tank External:	Not reported
Pipe Location:	Not reported
Pipe Type:	Not reported
Pipe Internal:	Not reported
Pipe External:	Not reported
Second Containment:	None
Leak Detection:	None
Overfill Prot:	Not reported
Dispenser:	Gravity
Date Tested:	10/01/1996
Next Test Date:	Not reported

NYS ARMORY (Continued) **U003200513**

Missing Data for Tank: Minor Data Missing
Date Closed: 01/01/1999
Test Method: VPLT (NDE)
Deleted: False
Updated: True
Lat/long: Not reported

Tank Id: 005
Tank Location: UNDERGROUND
Tank Status: Closed-Removed
Install Date: Not reported
Capacity (gals): 225
Product Stored: UNLEADED GASOLINE
Tank Type: Steel/carbon steel
Tank Internal: None
Tank External: None
Pipe Location: Underground
Pipe Type: STEEL/IRON
Pipe Internal: None
Pipe External: None
Second Containment: None
Leak Detection: None
Overfill Prot: None
Dispenser: Suction
Date Tested: Not reported
Next Test Date: Not reported
Missing Data for Tank: No Missing Data
Date Closed: 05/01/1995
Test Method: Not reported
Deleted: False
Updated: True
Lat/long: Not reported

AST:
Region: STATE
DEC Region: 2
Site Status: Unregulated
Facility Id: 2-392014
Program Type: PBS
UTM X: 592987.13219999999
UTM Y: 4524782.2927700002
Expiration Date: N/A

Affiliation Records:
Site Id: 18889
Affiliation Type: On-Site Operator
Company Name: NYS ARMORY
Contact Type: Not reported
Contact Name: JOE MCPHERSON
Address1: Not reported
Address2: Not reported
City: Not reported
State: NN
Zip Code: Not reported
Country Code: 001
Phone: (718) 329-0987

NYS ARMORY (Continued) **U003200513**

EMail:	Not reported
Fax Number:	Not reported
Modified By:	nrlombar
Date Last Modified:	7/1/2004
Site Id:	18889
Affiliation Type:	Facility Owner
Company Name:	NEW YORK STATE DIVISION MILITARY & NAVAL AFFAIRS
Contact Type:	Not reported
Contact Name:	Not reported
Address1:	330 OLD NISKAYUNA ROAD
Address2:	Not reported
City:	LATHAM
State:	NY
Zip Code:	12110-2224
Country Code:	001
Phone:	(518) 786-4347
EMail:	Not reported
Fax Number:	Not reported
Modified By:	nrlombar
Date Last Modified:	7/1/2004
Site Id:	18889
Affiliation Type:	Mail Contact
Company Name:	NYS DIV MILITARY & NAVAL AFFAIRS
Contact Type:	Not reported
Contact Name:	MNFE-EC HEIDI GABEL
Address1:	330 OLD NISKAYUNA ROAD
Address2:	Not reported
City:	LATHAM
State:	NY
Zip Code:	12110-2224
Country Code:	001
Phone:	(518) 786-4347
EMail:	Not reported
Fax Number:	Not reported
Modified By:	MAPERSSO
Date Last Modified:	8/9/2005
Site Id:	18889
Affiliation Type:	Emergency Contact
Company Name:	NEW YORK STATE DIVISION MILITARY & NAVAL AFFAIRS
Contact Type:	Not reported
Contact Name:	JOE MCPHERSON
Address1:	Not reported
Address2:	Not reported
City:	Not reported
State:	NN
Zip Code:	Not reported
Country Code:	999
Phone:	(718) 329-0987
EMail:	Not reported
Fax Number:	Not reported
Modified By:	nrlombar
Date Last Modified:	7/1/2004

NYS ARMORY (Continued) **U003200513**

Tank Info:

Tank Number:	006
Tank Id:	44043

Equipment Records:

D00 - Pipe Type - No Piping
G00 - Tank Secondary Containment - None
J00 - Dispenser - None
I00 - Overfill - None
B00 - Tank External Protection - None
A00 - Tank Internal Protection - None
H00 - Tank Leak Detection - None
C00 - Pipe Location - No Piping
F00 - Pipe External Protection - None

Tank Location:	3
Tank Type:	Steel/Carbon Steel/Iron
Tank Status:	Closed - Removed
Pipe Model:	Not reported
Install Date:	Not reported
Capacity Gallons:	225
Tightness Test Method:	NN
Date Test:	Not reported
Next Test Date:	Not reported
Date Tank Closed:	Not reported
Register:	True
Modified By:	TRANSLAT
Last Modified:	03/04/2004

Tank Number:	007
Tank Id:	44044

Equipment Records:

D00 - Pipe Type - No Piping
G00 - Tank Secondary Containment - None
J00 - Dispenser - None
I00 - Overfill - None
B00 - Tank External Protection - None
A00 - Tank Internal Protection - None
H00 - Tank Leak Detection - None
C00 - Pipe Location - No Piping
F00 - Pipe External Protection - None

Tank Location:	3
Tank Type:	Steel/Carbon Steel/Iron
Tank Status:	Closed - Removed
Pipe Model:	Not reported
Install Date:	Not reported
Capacity Gallons:	275
Tightness Test Method:	NN
Date Test:	Not reported
Next Test Date:	Not reported
Date Tank Closed:	Not reported
Register:	True
Modified By:	TRANSLAT
Last Modified:	03/04/2004

NYS ARMORY (Continued) **U003200513**

HIST AST:

PBS Number:	2-392014
SWIS Code:	6001
Operator:	JOE MCPHEARSON
Facility Phone:	(917) 841-3409
Facility Addr2:	10 WEST 195TH STREET
Facility Type:	OTHER
Emergency:	JOE MCPHEARSON
Emergency Tel:	(914) 841-3409
Old PBSNO:	Not reported
Date Inspected:	Not reported
Inspector:	Not reported
Result of Inspection:	Not reported
Owner Name:	NEW YORK STATE DIVISION MILITARY & NAVAL AFFAIRS
Owner Address:	330 OLD NISKAYUNA ROAD
Owner City,St,Zip:	LATHAM, NY 12110-2224
Federal ID:	Not reported
Owner Tel:	(518) 786-4347
Owner Type:	State Government
Owner Subtype:	14
Mailing Contact:	MNFE-EC HEIDI GABEL
Mailing Name:	NEW YORK STATE DIVISION MILITARY & NAVAL AFFAIRS
Mailing Address:	330 OLD NISKAYUNA ROAD
Mailing Address 2:	Not reported
Mailing City,St,Zip:	LATHAM, NY 12110-2224
Mailing Telephone:	(518) 786-4347
Owner Mark:	First Owner
Facility Status:	1 - Active PBS facility, i.e. total capacity of the PBS tanks is greater than 1,100 gallons, regardless if Subpart 360-14 tanks exist or not at the facility.
Certification Flag:	False
Certification Date:	12/14/2001
Expiration:	06/18/2002
Renew Flag:	False
Renew Date:	Not reported
Total Capacity:	2000
FAMT:	True
Facility Screen:	No Missing Data
Owner Screen:	Minor Data Missing
Tank Screen:	Minor Data Missing
Dead Letter:	False
CBS Number:	Not reported
Town or City:	NEW YORK CITY
County Code:	60
Town or City Code:	01
Region:	2
Tank ID:	006
Tank Location:	ABOVEGROUND ON SADDLES LEGS, STILTS, RACK, OR CRADLE
Tank Status:	Closed-Removed
Install Date:	Not reported
Capacity (Gal):	225
Product Stored:	DIESEL
Tank Type:	Steel/carbon steel
Tank Internal:	Not reported
Tank External:	Not reported
Pipe Location:	Not reported

NYS ARMORY (Continued) **U003200513**

Pipe Type:	Not reported
Pipe Internal:	Not reported
Pipe External:	Not reported
Tank Containment:	Not reported
Leak Detection:	Not reported
Overfill Protection:	Not reported
Dispenser Method:	Not reported
Date Tested:	Not reported
Next Test Date:	Not reported
Missing Data for Tank:	Minor Data Missing
Date Closed:	Not reported
Test Method:	Not reported
Deleted:	False
Updated:	True
SPDES Number:	Not reported
Lat/Long:	Not reported

Tank ID:	007
Tank Location:	ABOVEGROUND ON SADDLES LEGS, STILTS, RACK, OR CRADLE
Tank Status:	Closed-Removed
Install Date:	Not reported
Capacity (Gal):	275
Product Stored:	UNKNOWN
Tank Type:	Steel/carbon steel
Tank Internal:	Not reported
Tank External:	Not reported
Pipe Location:	Not reported
Pipe Type:	Not reported
Pipe Internal:	Not reported
Pipe External:	Not reported
Tank Containment:	Not reported
Leak Detection:	Not reported
Overfill Protection:	Not reported
Dispenser Method:	Not reported
Date Tested:	Not reported
Next Test Date:	Not reported
Missing Data for Tank:	Minor Data Missing
Date Closed:	Not reported
Test Method:	Not reported
Deleted:	False
Updated:	True
SPDES Number:	Not reported
Lat/Long:	Not reported

C10 **EDR US Hist Auto Stat** **1015380595**
NW **2717 RESERVOIR AVE** **N/A**
< 1/8 **BRONX, NY 10468**
0.025 mi.
132 ft. **Site 2 of 4 in cluster C**

Relative:
Higher

Actual:
139 ft.

EDR Historical Auto Stations:

Name:	ARMORY AUTO PARTS INC
Year:	2001
Address:	2717 RESERVOIR AVE
Name:	ARMORY AUTO PARTS INC
Year:	2002

(Continued) **1015380595**

Address: 2717 RESERVOIR AVE

Name: ARMORY AUTO PARTS INC
Year: 2003
Address: 2717 RESERVOIR AVE

Name: ARMORY AUTO PARTS INC
Year: 2004
Address: 2717 RESERVOIR AVE

Name: ARMORY AUTO PARTS INC
Year: 2005
Address: 2717 RESERVOIR AVE

Name: ARMORY AUTO PARTS INC
Year: 2006
Address: 2717 RESERVOIR AVE

Name: ARMORY AUTO PARTS & REPAIRS INC
Year: 2011
Address: 2717 RESERVOIR AVE

Name: ARMORY AUTO PARTS & REPAIRS INC
Year: 2012
Address: 2717 RESERVOIR AVE

C11 **POWER TEST/GETTY 00265** **UST** **U000408215**
NW **2717 RESERVOIR AVE** **HIST UST** **N/A**
< 1/8 **BRONX, NY 10468** **NY Spills**
0.025 mi.
132 ft. **Site 3 of 4 in cluster C**

Relative:
Higher

Actual:
139 ft.

UST:
Id/Status: 2-153028 / Administratively Closed
Program Type: PBS
Region: STATE
DEC Region: 2
Expiration Date: N/A
UTM X: 592768.62835999997
UTM Y: 4524796.8436700003

Affiliation Records:
Site Id: 4821
Affiliation Type: Facility Owner
Company Name: LEEMILTS PETROLEUM INC
Contact Type: Not reported
Contact Name: Not reported
Address1: 175 SUNNYSIDE BLVD
Address2: Not reported
City: PLAINVIEW
State: NY
Zip Code: 11803
Country Code: 001
Phone: (516) 576-9500
EMail: Not reported
Fax Number: Not reported
Modified By: TRANSLAT
Date Last Modified: 3/4/2004

POWER TEST/GETTY 00265 (Continued) **U000408215**

Site Id:	4821
Affiliation Type:	Mail Contact
Company Name:	CAROL HRICAY
Contact Type:	Not reported
Contact Name:	Not reported
Address1:	5 UNION ROAD
Address2:	Not reported
City:	PARSIPPANY
State:	NJ
Zip Code:	07054
Country Code:	001
Phone:	(201) 334-6844
EMail:	Not reported
Fax Number:	Not reported
Modified By:	TRANSLAT
Date Last Modified:	3/4/2004

Site Id:	4821
Affiliation Type:	On-Site Operator
Company Name:	POWER TEST/GETTY 00265
Contact Type:	Not reported
Contact Name:	P & L POWER TEST
Address1:	Not reported
Address2:	Not reported
City:	Not reported
State:	NN
Zip Code:	Not reported
Country Code:	001
Phone:	(212) 549-5533
EMail:	Not reported
Fax Number:	Not reported
Modified By:	TRANSLAT
Date Last Modified:	3/4/2004

Site Id:	4821
Affiliation Type:	Emergency Contact
Company Name:	LEEMILTS PETROLEUM INC
Contact Type:	Not reported
Contact Name:	TOM WRIGHT REGION ENGINEER
Address1:	Not reported
Address2:	Not reported
City:	Not reported
State:	NN
Zip Code:	Not reported
Country Code:	001
Phone:	(212) 324-5110
EMail:	Not reported
Fax Number:	Not reported
Modified By:	TRANSLAT
Date Last Modified:	3/4/2004

Tank Info:

Tank Number:	001
Tank ID:	30549
Tank Status:	Administratively Closed
Capacity Gallons:	550

POWER TEST/GETTY 00265 (Continued) **U000408215**

Install Date:	08/01/1969
Date Tank Closed:	05/01/1995
Registered:	True
Tank Location:	Underground
Tank Type:	Steel/carbon steel
Tank Type:	Steel/carbon steel
Tightness Test Method:	NN
Date Test:	Not reported
Next Test Date:	Not reported
Pipe Model:	Not reported
Modified By:	TRANSLAT
Last Modified:	03/04/2004

Equipment Records:

A00 - Tank Internal Protection - None
D02 - Pipe Type - Galvanized Steel
J02 - Dispenser - Suction Dispenser
I00 - Overfill - None
H00 - Tank Leak Detection - None
C00 - Pipe Location - No Piping
F00 - Pipe External Protection - None
B00 - Tank External Protection - None
G03 - Tank Secondary Containment - Vault (w/o access)

Tank Number:	002
Tank ID:	30550
Tank Status:	Administratively Closed
Capacity Gallons:	550
Install Date:	08/01/1969
Date Tank Closed:	05/01/1995
Registered:	True
Tank Location:	Underground
Tank Type:	Steel/carbon steel
Tank Type:	Steel/carbon steel
Tightness Test Method:	NN
Date Test:	Not reported
Next Test Date:	Not reported
Pipe Model:	Not reported
Modified By:	TRANSLAT
Last Modified:	03/04/2004

Equipment Records:

A00 - Tank Internal Protection - None
D02 - Pipe Type - Galvanized Steel
J02 - Dispenser - Suction Dispenser
I00 - Overfill - None
H00 - Tank Leak Detection - None
C00 - Pipe Location - No Piping
F00 - Pipe External Protection - None
B00 - Tank External Protection - None
G03 - Tank Secondary Containment - Vault (w/o access)

Tank Number:	003
Tank ID:	30551
Tank Status:	Administratively Closed
Capacity Gallons:	550

POWER TEST/GETTY 00265 (Continued) **U000408215**

Install Date:	08/01/1969
Date Tank Closed:	05/01/1995
Registered:	True
Tank Location:	Underground
Tank Type:	Steel/carbon steel
Tank Type:	Steel/carbon steel
Tightness Test Method:	NN
Date Test:	Not reported
Next Test Date:	Not reported
Pipe Model:	Not reported
Modified By:	TRANSLAT
Last Modified:	03/04/2004

Equipment Records:

A00 - Tank Internal Protection - None
D02 - Pipe Type - Galvanized Steel
J02 - Dispenser - Suction Dispenser
I00 - Overfill - None
H00 - Tank Leak Detection - None
C00 - Pipe Location - No Piping
F00 - Pipe External Protection - None
B00 - Tank External Protection - None
G03 - Tank Secondary Containment - Vault (w/o access)

Tank Number:	004
Tank ID:	30552
Tank Status:	Administratively Closed
Capacity Gallons:	550
Install Date:	08/01/1969
Date Tank Closed:	05/01/1995
Registered:	True
Tank Location:	Underground
Tank Type:	Steel/carbon steel
Tank Type:	Steel/carbon steel
Tightness Test Method:	NN
Date Test:	Not reported
Next Test Date:	Not reported
Pipe Model:	Not reported
Modified By:	TRANSLAT
Last Modified:	03/04/2004

Equipment Records:

A00 - Tank Internal Protection - None
D02 - Pipe Type - Galvanized Steel
J02 - Dispenser - Suction Dispenser
I00 - Overfill - None
H00 - Tank Leak Detection - None
C00 - Pipe Location - No Piping
F00 - Pipe External Protection - None
B00 - Tank External Protection - None
G03 - Tank Secondary Containment - Vault (w/o access)

Tank Number:	005
Tank ID:	30553
Tank Status:	Administratively Closed
Capacity Gallons:	550

POWER TEST/GETTY 00265 (Continued) **U000408215**

Install Date: 08/01/1969
Date Tank Closed: 05/01/1995
Registered: True
Tank Location: Underground
Tank Type: Steel/carbon steel
Tank Type: Steel/carbon steel
Tightness Test Method: NN
Date Test: Not reported
Next Test Date: Not reported
Pipe Model: Not reported
Modified By: TRANSLAT
Last Modified: 03/04/2004

Equipment Records:

A00 - Tank Internal Protection - None
D02 - Pipe Type - Galvanized Steel
J02 - Dispenser - Suction Dispenser
I00 - Overfill - None
H00 - Tank Leak Detection - None
C00 - Pipe Location - No Piping
F00 - Pipe External Protection - None
B00 - Tank External Protection - None
G03 - Tank Secondary Containment - Vault (w/o access)

Tank Number: 006
Tank ID: 30554
Tank Status: Administratively Closed
Capacity Gallons: 550
Install Date: 08/01/1969
Date Tank Closed: 05/01/1995
Registered: True
Tank Location: Underground
Tank Type: Steel/carbon steel
Tank Type: Steel/carbon steel
Tightness Test Method: NN
Date Test: Not reported
Next Test Date: Not reported
Pipe Model: Not reported
Modified By: TRANSLAT
Last Modified: 03/04/2004

Equipment Records:

A00 - Tank Internal Protection - None
D02 - Pipe Type - Galvanized Steel
J02 - Dispenser - Suction Dispenser
I00 - Overfill - None
H00 - Tank Leak Detection - None
C00 - Pipe Location - No Piping
F00 - Pipe External Protection - None
B00 - Tank External Protection - None
G03 - Tank Secondary Containment - Vault (w/o access)

Tank Number: 007
Tank ID: 30555
Tank Status: Administratively Closed
Capacity Gallons: 550

POWER TEST/GETTY 00265 (Continued) **U000408215**

Install Date:	08/01/1969
Date Tank Closed:	05/01/1995
Registered:	True
Tank Location:	Underground
Tank Type:	Steel/carbon steel
Tank Type:	Steel/carbon steel
Tightness Test Method:	NN
Date Test:	Not reported
Next Test Date:	Not reported
Pipe Model:	Not reported
Modified By:	TRANSLAT
Last Modified:	03/04/2004

Equipment Records:

A00 - Tank Internal Protection - None
D02 - Pipe Type - Galvanized Steel
J02 - Dispenser - Suction Dispenser
I00 - Overfill - None
H00 - Tank Leak Detection - None
C00 - Pipe Location - No Piping
F00 - Pipe External Protection - None
B00 - Tank External Protection - None
G03 - Tank Secondary Containment - Vault (w/o access)

Tank Number:	008
Tank ID:	30556
Tank Status:	Administratively Closed
Capacity Gallons:	550
Install Date:	08/01/1969
Date Tank Closed:	05/01/1995
Registered:	True
Tank Location:	Underground
Tank Type:	Steel/carbon steel
Tank Type:	Steel/carbon steel
Tightness Test Method:	NN
Date Test:	Not reported
Next Test Date:	Not reported
Pipe Model:	Not reported
Modified By:	TRANSLAT
Last Modified:	03/04/2004

Equipment Records:

A00 - Tank Internal Protection - None
D02 - Pipe Type - Galvanized Steel
J02 - Dispenser - Suction Dispenser
I00 - Overfill - None
H00 - Tank Leak Detection - None
C00 - Pipe Location - No Piping
F00 - Pipe External Protection - None
B00 - Tank External Protection - None
G03 - Tank Secondary Containment - Vault (w/o access)

Tank Number:	009
Tank ID:	30557
Tank Status:	Administratively Closed
Capacity Gallons:	550

POWER TEST/GETTY 00265 (Continued) **U000408215**

Install Date:	08/01/1969
Date Tank Closed:	05/01/1995
Registered:	True
Tank Location:	Underground
Tank Type:	Steel/carbon steel
Tank Type:	Steel/carbon steel
Tightness Test Method:	NN
Date Test:	Not reported
Next Test Date:	Not reported
Pipe Model:	Not reported
Modified By:	TRANSLAT
Last Modified:	03/04/2004

Equipment Records:

A00 - Tank Internal Protection - None
D02 - Pipe Type - Galvanized Steel
I00 - Overfill - None
H00 - Tank Leak Detection - None
C00 - Pipe Location - No Piping
F00 - Pipe External Protection - None
B00 - Tank External Protection - None
G03 - Tank Secondary Containment - Vault (w/o access)

HIST UST:

PBS Number:	2-153028
SPDES Number:	Not reported
Emergency Contact:	TOM WRIGHT REGION ENGINEER
Emergency Telephone:	(212) 324-5110
Operator:	P & L POWER TEST
Operator Telephone:	(212) 549-5533
Owner Name:	LEEMILTS PETROLEUM INC
Owner Address:	175 SUNNYSIDE BLVD
Owner City,St,Zip:	PLAINVIEW, NY 11803
Owner Telephone:	(516) 576-9500
Owner Type:	Not reported
Owner Subtype:	Not reported
Mailing Name:	CAROL HRICAY
Mailing Address:	5 UNION ROAD
Mailing Address 2:	Not reported
Mailing City,St,Zip:	PARSIPPANY, NJ 07054
Mailing Contact:	Not reported
Mailing Telephone:	(201) 334-6844
Owner Mark:	First Owner
Facility Status:	3 - Administratively closed (reasons include business is closed and/or mail is undeliverable, and staff cannot check if tanks were removed; or a duplicate registration was generated).
Facility Addr2:	2717 RESERVOIR AVE
SWIS ID:	6001
Old PBS Number:	Not reported
Facility Type:	Not reported
Inspected Date:	Not reported
Inspector:	Not reported
Inspection Result:	Not reported
Federal ID:	Not reported
Certification Flag:	False
Certification Date:	10/29/1987
Expiration Date:	10/29/1992

POWER TEST/GETTY 00265 (Continued) **U000408215**

Renew Flag:	False
Renewal Date:	Not reported
Total Capacity:	0
FAMT:	True
Facility Screen:	Minor Data Missing
Owner Screen:	Minor Data Missing
Tank Screen:	0
Dead Letter:	False
CBS Number:	Not reported
Town or City:	NEW YORK CITY
County Code:	60
Town or City:	01
Region:	2

Tank Id:	001
Tank Location:	UNDERGROUND
Tank Status:	Undefined
Install Date:	19690801
Capacity (gals):	550
Product Stored:	LEADED GASOLINE
Tank Type:	Steel/carbon steel
Tank Internal:	Not reported
Tank External:	Not reported
Pipe Location:	Not reported
Pipe Type:	GALVANIZED STEEL
Pipe Internal:	Not reported
Pipe External:	Not reported
Second Containment:	Diking
Leak Detection:	None
Overfill Prot:	Not reported
Dispenser:	Suction
Date Tested:	Not reported
Next Test Date:	Not reported
Missing Data for Tank:	Minor Data Missing
Date Closed:	05/01/1995
Test Method:	Not reported
Deleted:	False
Updated:	False
Lat/long:	Not reported

Tank Id:	002
Tank Location:	UNDERGROUND
Tank Status:	Undefined
Install Date:	19690801
Capacity (gals):	550
Product Stored:	LEADED GASOLINE
Tank Type:	Steel/carbon steel
Tank Internal:	Not reported
Tank External:	Not reported
Pipe Location:	Not reported
Pipe Type:	GALVANIZED STEEL
Pipe Internal:	Not reported
Pipe External:	Not reported
Second Containment:	Diking
Leak Detection:	None
Overfill Prot:	Not reported

POWER TEST/GETTY 00265 (Continued) **U000408215**

Dispenser:	Suction
Date Tested:	Not reported
Next Test Date:	Not reported
Missing Data for Tank:	Minor Data Missing
Date Closed:	05/01/1995
Test Method:	Not reported
Deleted:	False
Updated:	False
Lat/long:	Not reported

Tank Id:	003
Tank Location:	UNDERGROUND
Tank Status:	Undefined
Install Date:	19690801
Capacity (gals):	550
Product Stored:	UNLEADED GASOLINE
Tank Type:	Steel/carbon steel
Tank Internal:	Not reported
Tank External:	Not reported
Pipe Location:	Not reported
Pipe Type:	GALVANIZED STEEL
Pipe Internal:	Not reported
Pipe External:	Not reported
Second Containment:	Diking
Leak Detection:	None
Overfill Prot:	Not reported
Dispenser:	Suction
Date Tested:	Not reported
Next Test Date:	Not reported
Missing Data for Tank:	Minor Data Missing
Date Closed:	05/01/1995
Test Method:	Not reported
Deleted:	False
Updated:	False
Lat/long:	Not reported

Tank Id:	004
Tank Location:	UNDERGROUND
Tank Status:	Undefined
Install Date:	19690801
Capacity (gals):	550
Product Stored:	UNLEADED GASOLINE
Tank Type:	Steel/carbon steel
Tank Internal:	Not reported
Tank External:	Not reported
Pipe Location:	Not reported
Pipe Type:	GALVANIZED STEEL
Pipe Internal:	Not reported
Pipe External:	Not reported
Second Containment:	Diking
Leak Detection:	None
Overfill Prot:	Not reported
Dispenser:	Suction
Date Tested:	Not reported
Next Test Date:	Not reported

POWER TEST/GETTY 00265 (Continued) **U000408215**

Missing Data for Tank: Minor Data Missing
Date Closed: 05/01/1995
Test Method: Not reported
Deleted: False
Updated: False
Lat/long: Not reported

Tank Id: 005
Tank Location: UNDERGROUND
Tank Status: Undefined
Install Date: 19690801
Capacity (gals): 550
Product Stored: UNLEADED GASOLINE
Tank Type: Steel/carbon steel
Tank Internal: Not reported
Tank External: Not reported
Pipe Location: Not reported
Pipe Type: GALVANIZED STEEL
Pipe Internal: Not reported
Pipe External: Not reported
Second Containment: Diking
Leak Detection: None
Overfill Prot: Not reported
Dispenser: Suction
Date Tested: Not reported
Next Test Date: Not reported
Missing Data for Tank: Minor Data Missing
Date Closed: 05/01/1995
Test Method: Not reported
Deleted: False
Updated: False
Lat/long: Not reported

Tank Id: 006
Tank Location: UNDERGROUND
Tank Status: Undefined
Install Date: 19690801
Capacity (gals): 550
Product Stored: UNLEADED GASOLINE
Tank Type: Steel/carbon steel
Tank Internal: Not reported
Tank External: Not reported
Pipe Location: Not reported
Pipe Type: GALVANIZED STEEL
Pipe Internal: Not reported
Pipe External: Not reported
Second Containment: Diking
Leak Detection: None
Overfill Prot: Not reported
Dispenser: Suction
Date Tested: Not reported
Next Test Date: Not reported
Missing Data for Tank: Minor Data Missing
Date Closed: 05/01/1995
Test Method: Not reported

POWER TEST/GETTY 00265 (Continued) **U000408215**

Deleted:	False
Updated:	False
Lat/long:	Not reported

Tank Id:	007
Tank Location:	UNDERGROUND
Tank Status:	Undefined
Install Date:	19690801
Capacity (gals):	550
Product Stored:	UNLEADED GASOLINE
Tank Type:	Steel/carbon steel
Tank Internal:	Not reported
Tank External:	Not reported
Pipe Location:	Not reported
Pipe Type:	GALVANIZED STEEL
Pipe Internal:	Not reported
Pipe External:	Not reported
Second Containment:	Diking
Leak Detection:	None
Overfill Prot:	Not reported
Dispenser:	Suction
Date Tested:	Not reported
Next Test Date:	Not reported
Missing Data for Tank:	Minor Data Missing
Date Closed:	05/01/1995
Test Method:	Not reported
Deleted:	False
Updated:	False
Lat/long:	Not reported

Tank Id:	008
Tank Location:	UNDERGROUND
Tank Status:	Undefined
Install Date:	19690801
Capacity (gals):	550
Product Stored:	UNLEADED GASOLINE
Tank Type:	Steel/carbon steel
Tank Internal:	Not reported
Tank External:	Not reported
Pipe Location:	Not reported
Pipe Type:	GALVANIZED STEEL
Pipe Internal:	Not reported
Pipe External:	Not reported
Second Containment:	Diking
Leak Detection:	None
Overfill Prot:	Not reported
Dispenser:	Suction
Date Tested:	Not reported
Next Test Date:	Not reported
Missing Data for Tank:	Minor Data Missing
Date Closed:	05/01/1995
Test Method:	Not reported
Deleted:	False
Updated:	False
Lat/long:	Not reported

POWER TEST/GETTY 00265 (Continued) **U000408215**

Tank Id:	009
Tank Location:	UNDERGROUND
Tank Status:	Undefined
Install Date:	19690801
Capacity (gals):	550
Product Stored:	NOS 1,2, OR 4 FUEL OIL
Tank Type:	Steel/carbon steel
Tank Internal:	Not reported
Tank External:	Not reported
Pipe Location:	Not reported
Pipe Type:	GALVANIZED STEEL
Pipe Internal:	Not reported
Pipe External:	Not reported
Second Containment:	Diking
Leak Detection:	None
Overfill Prot:	Not reported
Dispenser:	Gravity
Date Tested:	Not reported
Next Test Date:	Not reported
Missing Data for Tank:	Minor Data Missing
Date Closed:	05/01/1995
Test Method:	Not reported
Deleted:	False
Updated:	False
Lat/long:	Not reported

SPILLS:

Facility ID:	9504140
DER Facility ID:	161288
Facility Type:	ER
Site ID:	193441
DEC Region:	2
Spill Date:	7/6/1995
Spill Number/Closed Date:	9504140 / 7/6/1995
Spill Cause:	Deliberate
Spill Class:	Known release with minimal potential for fire or hazard. DEC Response. Willing Responsible Party. Corrective action taken.
SWIS:	0301
Investigator:	SMMARTIN
Referred To:	Not reported
Reported to Dept:	7/6/1995
CID:	Not reported
Water Affected:	Not reported
Spill Source:	Commercial/Industrial
Spill Notifier:	Other
Cleanup Ceased:	7/6/1995
Cleanup Meets Std:	True
Last Inspection:	Not reported
Recommended Penalty:	False
UST Trust:	False
Remediation Phase:	0
Date Entered In Computer:	7/28/1995
Spill Record Last Update:	9/30/2004
Spiller Name:	Not reported
Spiller Company:	ARMORY AUTO PARTS (POSS.)
Spiller Address:	Not reported
Spiller City,St,Zip:	ZZ

POWER TEST/GETTY 00265 (Continued) **U000408215**

Spiller Company: 001
Contact Name: Not reported
Contact Phone: Not reported
DEC Memo: Prior to Sept, 2004 data translation this spill Lead_DEC Field was "MARTINKAT"
Remarks: NOTIFIER STATES THAT THIS SERVICE STATION HAS NO FACILITIES TO STORE WASTE OIL - THEY JUST PUT IT SOWN THE DRAIN -

Material:
Site ID: 193441
Operable Unit ID: 1015268
Operable Unit: 01
Material ID: 365639
Material Code: 0022
Material Name: Waste Oil/Used Oil
Case No.: Not reported
Material FA: Petroleum
Quantity: -1
Units: Gallons
Recovered: No
Resource Affected: Not reported
Oxygenate: False

Tank Test:

D12 **217251; W 195TH ST AND JEROME AVE** **NY Spills** **S110307216**
East **W 195TH ST AND JEROME AVE** **N/A**
< 1/8 **NEW YORK, NY**
0.026 mi.
136 ft. **Site 2 of 4 in cluster D**

Relative:
Higher

Actual:
135 ft.

SPILLS:
Facility ID: 0914276
DER Facility ID: 387208
Facility Type: ER
Site ID: 433200
DEC Region: 2
Spill Date: 6/23/2009
Spill Number/Closed Date: 0914276 / 7/15/2009
Spill Cause: Unknown
Spill Class: Possible release with minimal potential for fire or hazard or Known release with no damage. DEC Response. Willing Responsible Party. Corrective action taken.
SWIS: 0301
Investigator: DMPOKRZY
Referred To: Not reported
Reported to Dept: 3/30/2009
CID: Not reported
Water Affected: Not reported
Spill Source: Commercial/Industrial
Spill Notifier: Responsible Party
Cleanup Ceased: Not reported
Cleanup Meets Std: False
Last Inspection: Not reported
Recommended Penalty: False
UST Trust: False
Remediation Phase: 0

217251; W 195TH ST AND JEROME AVE (Continued) **S110307216**

Date Entered In Computer:	4/16/2010
Spill Record Last Update:	4/16/2010
Spiller Name:	ERT DESK
Spiller Company:	CON EDISON
Spiller Address:	5030 BROADWAY
Spiller City,St,Zip:	New York, NY
Spiller Company:	001
Contact Name:	ERT DESK
Contact Phone:	(212) 580-8383
DEC Memo:	Not reported
Remarks:	Not reported

Material:

Site ID:	433200
Operable Unit ID:	1184111
Operable Unit:	01
Material ID:	2178147
Material Code:	0541A
Material Name:	DIELECTRIC FLUID
Case No.:	Not reported
Material FA:	Petroleum
Quantity:	3
Units:	Gallons
Recovered:	Not reported
Resource Affected:	Not reported
Oxygenate:	False

Tank Test:

E13 **2745 RESERVOIR AVE** **AST U003388639**
NNW **2745 RESERVOIR AVE** **HIST AST N/A**
< 1/8 **BRONX, NY 10468**
0.030 mi.
156 ft. **Site 1 of 7 in cluster E**

Relative: Higher

Actual: 146 ft.

AST:

Region:	STATE
DEC Region:	2
Site Status:	Active
Facility Id:	2-277967
Program Type:	PBS
UTM X:	592805.05967999995
UTM Y:	4524871.13509
Expiration Date:	2017/07/14

Affiliation Records:

Site Id:	12030
Affiliation Type:	Facility Owner
Company Name:	PATOBA REALTY CO
Contact Type:	PARTNER
Contact Name:	TOM BALBONA
Address1:	2745 RESERVOIR AVE
Address2:	Not reported
City:	BRONX
State:	NY
Zip Code:	10468
Country Code:	001

2745 RESERVOIR AVE (Continued) **U003388639**

Phone:	(718) 796-2808
EMail:	Not reported
Fax Number:	Not reported
Modified By:	msbaptis
Date Last Modified:	6/7/2007
Site Id:	12030
Affiliation Type:	Mail Contact
Company Name:	PATOBA REALTY CO
Contact Type:	Not reported
Contact Name:	Not reported
Address1:	2745 RESERVOIR AVE
Address2:	#C
City:	BRONX
State:	NY
Zip Code:	10468
Country Code:	001
Phone:	(212) 796-2808
EMail:	Not reported
Fax Number:	Not reported
Modified By:	TRANSLAT
Date Last Modified:	3/4/2004
Site Id:	12030
Affiliation Type:	On-Site Operator
Company Name:	2745 RESERVOIR AVE
Contact Type:	Not reported
Contact Name:	TOM BALBONA
Address1:	Not reported
Address2:	Not reported
City:	Not reported
State:	NN
Zip Code:	Not reported
Country Code:	001
Phone:	(718) 796-2808
EMail:	Not reported
Fax Number:	Not reported
Modified By:	TRANSLAT
Date Last Modified:	3/4/2004
Site Id:	12030
Affiliation Type:	Emergency Contact
Company Name:	PATOBA REALTY CO
Contact Type:	Not reported
Contact Name:	PAL BALBONA
Address1:	Not reported
Address2:	Not reported
City:	Not reported
State:	NN
Zip Code:	Not reported
Country Code:	001
Phone:	(914) 760-6908
EMail:	Not reported
Fax Number:	Not reported
Modified By:	TRANSLAT
Date Last Modified:	3/4/2004

2745 RESERVOIR AVE (Continued) **U003388639**

Tank Info:

Tank Number:	001
Tank Id:	14347

Equipment Records:

B01 - Tank External Protection - Painted/Asphalt Coating
F00 - Pipe External Protection - None
I04 - Overfill - Product Level Gauge (A/G)
A00 - Tank Internal Protection - None
D01 - Pipe Type - Steel/Carbon Steel/Iron
J02 - Dispenser - Suction Dispenser
L09 - Piping Leak Detection - Exempt Suction Piping
C01 - Pipe Location - Aboveground
H00 - Tank Leak Detection - None
G03 - Tank Secondary Containment - Vault (w/o access)

Tank Location:	3
Tank Type:	Steel/Carbon Steel/Iron
Tank Status:	In Service
Pipe Model:	Not reported
Install Date:	08/29/1951
Capacity Gallons:	5000
Tightness Test Method:	NN
Date Test:	Not reported
Next Test Date:	Not reported
Date Tank Closed:	Not reported
Register:	True
Modified By:	msbaptis
Last Modified:	06/07/2007

HIST AST:

PBS Number:	2-277967
SWIS Code:	6001
Operator:	TOM BALBONA
Facility Phone:	(212) 796-2808
Facility Addr2:	2745 RESERVOIR AVE
Facility Type:	APARTMENT BUILDING
Emergency:	PAL BALBONA
Emergency Tel:	(212) 549-0291
Old PBSNO:	Not reported
Date Inspected:	Not reported
Inspector:	Not reported
Result of Inspection:	Not reported
Owner Name:	PATOBA REALTY CO
Owner Address:	2745 RESERVOIR AVE
Owner City,St,Zip:	BRONX, NY 10468
Federal ID:	Not reported
Owner Tel:	(212) 796-2808
Owner Type:	Not reported
Owner Subtype:	Not reported
Mailing Contact:	Not reported
Mailing Name:	PATOBA REALTY CO
Mailing Address:	2745 RESERVOIR AVE
Mailing Address 2:	Not reported
Mailing City,St,Zip:	BRONX, NY 10468
Mailing Telephone:	(212) 796-2808
Owner Mark:	First Owner

2745 RESERVOIR AVE (Continued) **U003388639**

Facility Status:	1 - Active PBS facility, i.e. total capacity of the PBS tanks is greater than 1,100 gallons, regardless if Subpart 360-14 tanks exist or not at the facility.
Certification Flag:	False
Certification Date:	08/08/1997
Expiration:	07/14/2002
Renew Flag:	False
Renew Date:	Not reported
Total Capacity:	5000
FAMT:	True
Facility Screen:	No Missing Data
Owner Screen:	Minor Data Missing
Tank Screen:	Minor Data Missing
Dead Letter:	False
CBS Number:	Not reported
Town or City:	NEW YORK CITY
County Code:	60
Town or City Code:	01
Region:	2

Tank ID:	001
Tank Location:	ABOVEGROUND ON SADDLES LEGS, STILTS, RACK, OR CRADLE
Tank Status:	In Service
Install Date:	Not reported
Capacity (Gal):	5000
Product Stored:	NOS 5 OR 6 FUEL OIL
Tank Type:	Steel/carbon steel
Tank Internal:	0
Tank External:	1
Pipe Location:	Aboveground
Pipe Type:	STEEL/IRON
Pipe Internal:	Not reported
Pipe External:	0
Tank Containment:	Diking
Leak Detection:	0
Overfill Protection:	4
Dispenser Method:	Suction
Date Tested:	Not reported
Next Test Date:	Not reported
Missing Data for Tank:	Minor Data Missing
Date Closed:	Not reported
Test Method:	Not reported
Deleted:	False
Updated:	True
SPDES Number:	Not reported
Lat/Long:	Not reported

B14 **EDR US Hist Auto Stat** **1015376215**
SSE **2659 JEROME AVE** **N/A**
< 1/8 **BRONX, NY 10468**
0.031 mi.
163 ft. **Site 4 of 4 in cluster B**

Relative:
Lower

Actual:
129 ft.

EDR Historical Auto Stations:

Name:	KINGS CAR SERVICE
Year:	1999
Address:	2659 JEROME AVE

(Continued) **1015376215**

Name: KINGS CAR SERVICE
Year: 2000
Address: 2659 JEROME AVE

Name: KINGS CAR SERVICE
Year: 2001
Address: 2659 JEROME AVE

Name: KINGSBRIDGE CAR SERVICE CORP
Year: 2002
Address: 2659 JEROME AVE

Name: KINGS BIRD CAR SERVICE
Year: 2011
Address: 2659 JEROME AVE

Name: KINGS BIRD CAR SERVICE
Year: 2012
Address: 2659 JEROME AVE

E15 **CONSOLIDATED EDISON** **MANIFEST** **S108980608**
NNW **195TH STREET AND RESERVOIR AVENUE** **N/A**
< 1/8 **BRONX, NY 10451**
0.032 mi.
171 ft. **Site 2 of 7 in cluster E**

Relative:
Higher

Actual:
145 ft.

NY MANIFEST:
EPA ID: NYP004154951
Country: USA
Mailing Name: CONSOLIDATED EDISON
Mailing Contact: FRANKLYN MURRAY
Mailing Address: 4 IRVING PLACE RM 828
Mailing Address 2: Not reported
Mailing City: NEW YORK
Mailing State: NY
Mailing Zip: 10003
Mailing Zip4: Not reported
Mailing Country: USA
Mailing Phone: 212-460-2808

Document ID: Not reported
Manifest Status: Not reported
Trans1 State ID: NJ0000027193
Trans2 State ID: Not reported
Generator Ship Date: 11/11/2007
Trans1 Recv Date: 11/11/2007
Trans2 Recv Date: Not reported
TSD Site Recv Date: 11/15/2007
Part A Recv Date: Not reported
Part B Recv Date: Not reported
Generator EPA ID: NYP004154951
Trans1 EPA ID: Not reported
Trans2 EPA ID: Not reported
TSDF ID: NJD002200046
Waste Code: Not reported
Quantity: 2390
Units: K - Kilograms (2.2 pounds)

CONSOLIDATED EDISON (Continued) **S108980608**

Number of Containers:	1
Container Type:	TT - Cargo tank, tank trucks
Handling Method:	L Landfill.
Specific Gravity:	1
Year:	2007
Manifest Tracking Num:	003535253JJK
Import Ind:	N
Export Ind:	N
Discr Quantity Ind:	Y
Discr Type Ind:	N
Discr Residue Ind:	N
Discr Partial Reject Ind:	N
Discr Full Reject Ind:	N
Manifest Ref Num:	Not reported
Alt Fac RCRA Id:	Not reported
Alt Fac Sign Date:	Not reported
Mgmt Method Type Code:	H141

E16 **PUBLIC SCHOOL 86-BRONX** **AST** **A100178440**
NNW **2756 RESERVOIR AVENUE** **N/A**
< 1/8 **BRONX, NY 10468**
0.036 mi.
191 ft. **Site 3 of 7 in cluster E**

Relative:
Higher

Actual:
145 ft.

AST:

Region:	STATE
DEC Region:	2
Site Status:	Active
Facility Id:	2-606260
Program Type:	PBS
UTM X:	592736.28157999995
UTM Y:	4524779.7828500001
Expiration Date:	2016/07/11

Affiliation Records:

Site Id:	28124
Affiliation Type:	On-Site Operator
Company Name:	PUBLIC SCHOOL 86
Contact Type:	Not reported
Contact Name:	PLANT OPERATION
Address1:	Not reported
Address2:	Not reported
City:	Not reported
State:	NN
Zip Code:	Not reported
Country Code:	001
Phone:	(718) 349-5400
EMail:	Not reported
Fax Number:	Not reported
Modified By:	TRANSLAT
Date Last Modified:	3/4/2004

Site Id:	28124
Affiliation Type:	Emergency Contact
Company Name:	NYC DEPARMENT OF EDUCATION
Contact Type:	Not reported
Contact Name:	SCHOOL SAFETY
Address1:	Not reported

PUBLIC SCHOOL 86-BRONX (Continued) **A100178440**

Address2:	Not reported
City:	Not reported
State:	NN
Zip Code:	Not reported
Country Code:	999
Phone:	(718) 935-3300
EMail:	Not reported
Fax Number:	Not reported
Modified By:	NRLOMBAR
Date Last Modified:	6/24/2011

Site Id:	28124
Affiliation Type:	Facility Owner
Company Name:	NYC DEPARTMENT OF EDUCATION
Contact Type:	MANAGER, FUEL DIVISION
Contact Name:	MUNENDRA SHARMA
Address1:	44-36 VERNON BLVD.
Address2:	Not reported
City:	LONG ISLAND CITY
State:	NY
Zip Code:	11101
Country Code:	001
Phone:	(718) 349-5738
EMail:	MSHARMA@SCHOOLS.NYC.COM
Fax Number:	Not reported
Modified By:	MSBAPTIS
Date Last Modified:	2/10/2012

Site Id:	28124
Affiliation Type:	Mail Contact
Company Name:	NYC DEPARTMENT OF EDUCATION
Contact Type:	Not reported
Contact Name:	MUNENDRA SHARMA
Address1:	FIELD OPERATIONS-FUEL DIVISION
Address2:	44-36 VERNON BLVD.
City:	LONG ISLAND CITY
State:	NY
Zip Code:	11101
Country Code:	001
Phone:	(718) 349-5738
EMail:	JMERLO@SCHOOLS.NYC.GOV
Fax Number:	Not reported
Modified By:	MSBAPTIS
Date Last Modified:	2/10/2012

Tank Info:

Tank Number:	001
Tank Id:	61178

Equipment Records:

I02 - Overfill - High Level Alarm
K00 - Spill Prevention - None
B01 - Tank External Protection - Painted/Asphalt Coating
I04 - Overfill - Product Level Gauge (A/G)
C01 - Pipe Location - Aboveground
E00 - Piping Secondary Containment - None

PUBLIC SCHOOL 86-BRONX (Continued) **A100178440**

F01 - Pipe External Protection - Painted/Asphalt Coating
H00 - Tank Leak Detection - None
A00 - Tank Internal Protection - None
D01 - Pipe Type - Steel/Carbon Steel/Iron
G02 - Tank Secondary Containment - Vault (w/access)
J02 - Dispenser - Suction Dispenser
L00 - Piping Leak Detection - None

Tank Location:	3
Tank Type:	Steel/Carbon Steel/Iron
Tank Status:	In Service
Pipe Model:	Not reported
Install Date:	01/01/1997
Capacity Gallons:	5000
Tightness Test Method:	NN
Date Test:	Not reported
Next Test Date:	Not reported
Date Tank Closed:	Not reported
Register:	True
Modified By:	KAKYER
Last Modified:	08/02/2006

E17
NNW
< 1/8
0.041 mi.
216 ft.

Relative: Higher

Actual: 145 ft.

2755 RESERVOIR AVENUE
BRONX, NY

Site 4 of 7 in cluster E

AST **U003393139**
HIST AST **N/A**
NY Spills

AST:

Region:	STATE
DEC Region:	2
Site Status:	Active
Facility Id:	2-304271
Program Type:	PBS
UTM X:	592820.49641999998
UTM Y:	4524900.2427200004
Expiration Date:	2013/05/21

Affiliation Records:

Site Id:	13862
Affiliation Type:	Facility Owner
Company Name:	RESERVOIR AVE CORP
Contact Type:	Not reported
Contact Name:	Not reported
Address1:	2 HAMILTON AVE
Address2:	Not reported
City:	NEW ROCHELLE
State:	NY
Zip Code:	10801
Country Code:	001
Phone:	(914) 654-1414
EMail:	Not reported
Fax Number:	Not reported
Modified By:	NRLOMBAR
Date Last Modified:	8/14/2012

Site Id:	13862
Affiliation Type:	Mail Contact
Company Name:	GRAMATAN MANAGEMENT INC.

(Continued) **U003393139**

Contact Type:	Not reported
Contact Name:	MR. STEVE DEVITA
Address1:	% RESERVOIR AVE CORP
Address2:	2 HAMILTON AVENUE - SUITE 217
City:	NEW ROCHELLE
State:	NY
Zip Code:	10801
Country Code:	001
Phone:	(914) 654-1414
EMail:	SDEVITA@GRAMATANMANAGEMENT.COM
Fax Number:	Not reported
Modified By:	NRLOMBAR
Date Last Modified:	8/14/2012

Site Id:	13862
Affiliation Type:	On-Site Operator
Company Name:	2755 RESERVOIR AVE
Contact Type:	Not reported
Contact Name:	WILLIAM GEUVARA
Address1:	Not reported
Address2:	Not reported
City:	Not reported
State:	NN
Zip Code:	Not reported
Country Code:	001
Phone:	(347) 208-9623
EMail:	Not reported
Fax Number:	Not reported
Modified By:	NRLOMBAR
Date Last Modified:	8/14/2012

Site Id:	13862
Affiliation Type:	Emergency Contact
Company Name:	RESERVOIR AVE CORP
Contact Type:	Not reported
Contact Name:	MR. STEVE DEVITA
Address1:	Not reported
Address2:	Not reported
City:	Not reported
State:	NN
Zip Code:	Not reported
Country Code:	999
Phone:	(914) 654-1414
EMail:	Not reported
Fax Number:	Not reported
Modified By:	NRLOMBAR
Date Last Modified:	8/14/2012

Tank Info:

Tank Number:	1
Tank Id:	26088

Equipment Records:

A00 - Tank Internal Protection - None
D01 - Pipe Type - Steel/Carbon Steel/Iron
G02 - Tank Secondary Containment - Vault (w/access)

(Continued) **U003393139**

J02 - Dispenser - Suction Dispenser
B00 - Tank External Protection - None
F00 - Pipe External Protection - None
I04 - Overfill - Product Level Gauge (A/G)
C01 - Pipe Location - Aboveground
E00 - Piping Secondary Containment - None
H00 - Tank Leak Detection - None
L00 - Piping Leak Detection - None

Tank Location:	2
Tank Type:	Steel/Carbon Steel/Iron
Tank Status:	In Service
Pipe Model:	Not reported
Install Date:	12/01/1949
Capacity Gallons:	5000
Tightness Test Method:	NN
Date Test:	Not reported
Next Test Date:	Not reported
Date Tank Closed:	Not reported
Register:	True
Modified By:	NRLOMBAR
Last Modified:	08/14/2012

HIST AST:

PBS Number:	2-304271
SWIS Code:	6001
Operator:	EDWAIN GOMEZ
Facility Phone:	(718) 549-1533
Facility Addr2:	2755 RESERVOIR AVE
Facility Type:	APARTMENT BUILDING
Emergency:	STEPHAN DEVITA
Emergency Tel:	(718) 993-9060
Old PBSNO:	Not reported
Date Inspected:	Not reported
Inspector:	Not reported
Result of Inspection:	Not reported
Owner Name:	JAY HOLDING CORP
Owner Address:	2 PARK PLACE
Owner City,St,Zip:	BRONXVILLE, NY 10708
Federal ID:	Not reported
Owner Tel:	(914) 337-0223
Owner Type:	Corporate/Commercial
Owner Subtype:	Not reported
Mailing Contact:	STEPHEN DEVITA
Mailing Name:	LEVITES REALTY MGMT CORP
Mailing Address:	341 EAST 149TH STREET
Mailing Address 2:	Not reported
Mailing City,St,Zip:	BRONX, NY 10451
Mailing Telephone:	(718) 993-9060
Owner Mark:	First Owner
Facility Status:	1 - Active PBS facility, i.e. total capacity of the PBS tanks is greater than 1,100 gallons, regardless if Subpart 360-14 tanks exist or not at the facility.
Certification Flag:	False
Certification Date:	10/29/1999
Expiration:	10/23/2002
Renew Flag:	False
Renew Date:	Not reported

(Continued) **U003393139**

Total Capacity: 5000
FAMT: True
Facility Screen: No Missing Data
Owner Screen: No Missing Data
Tank Screen: Minor Data Missing
Dead Letter: False
CBS Number: Not reported
Town or City: NEW YORK CITY
County Code: 60
Town or City Code: 01
Region: 2

Tank ID: 001
Tank Location: ABOVEGROUND ON SADDLES LEGS, STILTS, RACK, OR CRADLE
Tank Status: In Service
Install Date: 19491201
Capacity (Gal): 5000
Product Stored: NOS 5 OR 6 FUEL OIL
Tank Type: Steel/carbon steel
Tank Internal: Not reported
Tank External: Not reported
Pipe Location: Not reported
Pipe Type: GALVANIZED STEEL
Pipe Internal: Not reported
Pipe External: Not reported
Tank Containment: Diking
Leak Detection: 0
Overfill Protection: 4
Dispenser Method: Suction
Date Tested: Not reported
Next Test Date: Not reported
Missing Data for Tank: Minor Data Missing
Date Closed: Not reported
Test Method: Not reported
Deleted: False
Updated: True
SPDES Number: Not reported
Lat/Long: Not reported

SPILLS:
Facility ID: 9713375
DER Facility ID: 117341
Facility Type: ER
Site ID: 137156
DEC Region: 2
Spill Date: 3/3/1998
Spill Number/Closed Date: 9713375 / 3/3/1998
Spill Cause: Human Error
Spill Class: Known release with minimal potential for fire or hazard. DEC Response. Willing Responsible Party. Corrective action taken.
SWIS: 0301
Investigator: LUCE
Referred To: Not reported
Reported to Dept: 3/3/1998
CID: 266
Water Affected: Not reported
Spill Source: Private Dwelling

(Continued) **U003393139**

Spill Notifier:	Other
Cleanup Ceased:	Not reported
Cleanup Meets Std:	False
Last Inspection:	Not reported
Recommended Penalty:	False
UST Trust:	False
Remediation Phase:	0
Date Entered In Computer:	3/3/1998
Spill Record Last Update:	3/3/1998
Spiller Name:	Not reported
Spiller Company:	LEVITES REALTY
Spiller Address:	Not reported
Spiller City,St,Zip:	ZZ
Spiller Company:	001
Contact Name:	Not reported
Contact Phone:	Not reported
DEC Memo:	Not reported
Remarks:	CUSTOMER ORDERED 2000 GALLONS AND THE TANK ONLY TOOK 1800 GALLONS. SPILLED ONTO CONCRETE SIDEWALK. BEING CLEANED UP.

Material:

Site ID:	137156
Operable Unit ID:	1056231
Operable Unit:	01
Material ID:	324392
Material Code:	0003A
Material Name:	#6 Fuel Oil
Case No.:	Not reported
Material FA:	Petroleum
Quantity:	5
Units:	Gallons
Recovered:	5
Resource Affected:	Not reported
Oxygenate:	False

Tank Test:

D18 **MANHOLE 23622** **NY Spills** **S103935954**
East **WEST 195TH ST+JEROME AVE** **N/A**
< 1/8 **BRONX, NY**
0.045 mi.
236 ft. **Site 3 of 4 in cluster D**

Relative:
Higher

Actual:
137 ft.

SPILLS:

Facility ID:	9900237
DER Facility ID:	114083
Facility Type:	ER
Site ID:	132475
DEC Region:	2
Spill Date:	4/6/1999
Spill Number/Closed Date:	9900237 / 4/15/1999
Spill Cause:	Unknown
Spill Class:	Known release with minimal potential for fire or hazard. DEC Response. Willing Responsible Party. Corrective action taken.
SWIS:	0301
Investigator:	JHOCONNE
Referred To:	Not reported

MANHOLE 23622 (Continued) **S103935954**

Reported to Dept:	4/6/1999
CID:	282
Water Affected:	MANHOLE
Spill Source:	Unknown
Spill Notifier:	Affected Persons
Cleanup Ceased:	Not reported
Cleanup Meets Std:	False
Last Inspection:	Not reported
Recommended Penalty:	False
UST Trust:	False
Remediation Phase:	0
Date Entered In Computer:	4/6/1999
Spill Record Last Update:	6/15/2000
Spiller Name:	Not reported
Spiller Company:	UNKNOWN
Spiller Address:	Not reported
Spiller City,St,Zip:	NY
Spiller Company:	999
Contact Name:	FRANK MASSERIA
Contact Phone:	(212) 580-6763
DEC Memo:	Prior to Sept, 2004 data translation this spill Lead_DEC Field was "O'CONNELL"con ed e2mis notes:Approx 1 qt oil in approx 30 gal water...conduit plate 31J-3 shows no sewer connection in this structure. L.Fischer emerg supv determined spillonly a sheen... diapered up ... cleanup completed at 1800 hrs...no tag hung...no sample taken.
Remarks:	they have an unknown oil spilled in manhole. oil sitting in 30 gallons of water.ref 124088

Material:

Site ID:	132475
Operable Unit ID:	1079017
Operable Unit:	01
Material ID:	307377
Material Code:	0066A
Material Name:	UNKNOWN PETROLEUM
Case No.:	Not reported
Material FA:	Petroleum
Quantity:	1
Units:	Gallons
Recovered:	No
Resource Affected:	Not reported
Oxygenate:	False

Tank Test:

C19 **EDR US Hist Cleaners** **1015081814**
WSW **62 W KINGSBRIDGE RD** **N/A**
< 1/8 **BRONX, NY 10468**
0.048 mi.
255 ft. **Site 4 of 4 in cluster C**

Relative:
Higher

Actual:
141 ft.

EDR Historical Cleaners:

Name:	RITEWAY LEE CLEANERS INC
Year:	2001
Address:	62 W KINGSBRIDGE RD

(Continued) **1015081814**

Name: RITE WAY LEE CLEANERS
Year: 2006
Address: 62 W KINGSBRIDGE RD

Name: RITEWAY LEE CLEANERS
Year: 2010
Address: 62 W KINGSBRIDGE RD

Name: RITEWAY LEE CLEANERS
Year: 2011
Address: 62 W KINGSBRIDGE RD

20
SW
< 1/8
0.050 mi.
265 ft.

2685 GRAND CONCOURSE BLVD **UST** **U001841447**
2685 GRAND BLVD (CONCOURSE) **HIST UST** **N/A**
BRONX, NY 10468

Relative:
Higher

Actual:
137 ft.

UST:
Id/Status: 2-600430 / Administratively Closed
Program Type: PBS
Region: STATE
DEC Region: 2
Expiration Date: N/A
UTM X: 593259.70828999998
UTM Y: 4524573.8526999997

Affiliation Records:
Site Id: 22412
Affiliation Type: Facility Owner
Company Name: 2685 GRAND CONCOURSE ASSOC
Contact Type: Not reported
Contact Name: Not reported
Address1: 3550 JEROME AVENUE
Address2: Not reported
City: BRONX
State: NY
Zip Code: 10467
Country Code: 001
Phone: (212) 881-7770
EMail: Not reported
Fax Number: Not reported
Modified By: TRANSLAT
Date Last Modified: 3/4/2004

Site Id: 22412
Affiliation Type: Mail Contact
Company Name: 2685 GRAND CONCOURSE ASSOC
Contact Type: Not reported
Contact Name: SUPER FACILITY MANAGER
Address1: 2685 GRAND BLVD CONCOURSE
Address2: Not reported
City: BRONX
State: NY
Zip Code: 10467
Country Code: 001
Phone: (212) 881-7770
EMail: Not reported

2685 GRAND CONCOURSE BLVD (Continued) **U001841447**

Fax Number:	Not reported
Modified By:	TRANSLAT
Date Last Modified:	3/4/2004

Site Id:	22412
Affiliation Type:	On-Site Operator
Company Name:	2685 GRAND CONCOURSE BLVD
Contact Type:	Not reported
Contact Name:	2685 GRAND CONCOURSE ASSOC
Address1:	Not reported
Address2:	Not reported
City:	Not reported
State:	NN
Zip Code:	Not reported
Country Code:	001
Phone:	(212) 881-7770
EMail:	Not reported
Fax Number:	Not reported
Modified By:	TRANSLAT
Date Last Modified:	3/4/2004

Site Id:	22412
Affiliation Type:	Emergency Contact
Company Name:	2685 GRAND CONCOURSE ASSOC
Contact Type:	Not reported
Contact Name:	2685 GRAND CONCOURSE ASSOC
Address1:	Not reported
Address2:	Not reported
City:	Not reported
State:	NN
Zip Code:	Not reported
Country Code:	001
Phone:	(212) 881-7770
EMail:	Not reported
Fax Number:	Not reported
Modified By:	TRANSLAT
Date Last Modified:	3/4/2004

Tank Info:

Tank Number:	001
Tank ID:	42616
Tank Status:	Administratively Closed
Capacity Gallons:	5000
Install Date:	Not reported
Date Tank Closed:	06/01/1998
Registered:	True
Tank Location:	Underground
Tank Type:	Steel/carbon steel
Tank Type:	Steel/carbon steel
Tightness Test Method:	NN
Date Test:	Not reported
Next Test Date:	Not reported
Pipe Model:	Not reported
Modified By:	TRANSLAT
Last Modified:	03/04/2004

2685 GRAND CONCOURSE BLVD (Continued) **U001841447**

Equipment Records:

B05 - Tank External Protection - Jacketed
I04 - Overfill - Product Level Gauge (A/G)
C01 - Pipe Location - Aboveground
H00 - Tank Leak Detection - None
A00 - Tank Internal Protection - None
D01 - Pipe Type - Steel/Carbon Steel/Iron
J02 - Dispenser - Suction Dispenser
F06 - Pipe External Protection - Wrapped
G00 - Tank Secondary Containment - None
I05 - Overfill - Vent Whistle

HIST UST:

PBS Number:	2-600430
SPDES Number:	Not reported
Emergency Contact:	2685 GRAND CONCOURSE ASSOC
Emergency Telephone:	(212) 881-7770
Operator:	2685 GRAND CONCOURSE ASSOC
Operator Telephone:	(212) 881-7770
Owner Name:	2685 GRAND CONCOURSE ASSOC
Owner Address:	3550 JEROME AVENUE
Owner City,St,Zip:	BRONX, NY 10467
Owner Telephone:	(212) 881-7770
Owner Type:	Not reported
Owner Subtype:	Not reported
Mailing Name:	2685 GRAND CONCOURSE ASSOC
Mailing Address:	2685 GRAND BLVD CONCOURSE
Mailing Address 2:	Not reported
Mailing City,St,Zip:	BRONX, NY 10467
Mailing Contact:	SUPER FACILITY MANAGER
Mailing Telephone:	(212) 881-7770
Owner Mark:	First Owner
Facility Status:	3 - Administratively closed (reasons include business is closed and/or mail is undeliverable, and staff cannot check if tanks were removed; or a duplicate registration was generated).
Facility Addr2:	2685 GRAND BLVD
SWIS ID:	6001
Old PBS Number:	Not reported
Facility Type:	APARTMENT BUILDING
Inspected Date:	Not reported
Inspector:	Not reported
Inspection Result:	Not reported
Federal ID:	Not reported
Certification Flag:	False
Certification Date:	11/29/1991
Expiration Date:	11/14/1996
Renew Flag:	False
Renewal Date:	Not reported
Total Capacity:	0
FAMT:	True
Facility Screen:	No Missing Data
Owner Screen:	Minor Data Missing
Tank Screen:	0
Dead Letter:	False
CBS Number:	Not reported
Town or City:	NEW YORK CITY

2685 GRAND CONCOURSE BLVD (Continued) **U001841447**

County Code:	60
Town or City:	01
Region:	2
Tank Id:	001
Tank Location:	UNDERGROUND
Tank Status:	Undefined
Install Date:	Not reported
Capacity (gals):	5000
Product Stored:	NOS 5 OR 6 FUEL OIL
Tank Type:	Steel/carbon steel
Tank Internal:	None
Tank External:	Jacketed
Pipe Location:	Aboveground
Pipe Type:	STEEL/IRON
Pipe Internal:	None
Pipe External:	Wrapped (Piping)
Second Containment:	None
Leak Detection:	None
Overfill Prot:	Product Level Gauge, Vent Whistle
Dispenser:	Suction
Date Tested:	Not reported
Next Test Date:	Not reported
Missing Data for Tank:	No Missing Data
Date Closed:	06/01/1998
Test Method:	Not reported
Deleted:	False
Updated:	True
Lat/long:	Not reported

D21 **EDR US Hist Cleaners** **1015032673**
ENE **2734 JEROME AVE** **N/A**
< 1/8 **BRONX, NY 10468**
0.051 mi.
268 ft. **Site 4 of 4 in cluster D**

Relative:
Higher

Actual:
135 ft.

EDR Historical Cleaners:

Name:	196 LAUNDROMAT INC
Year:	2003
Address:	2734 JEROME AVE
Name:	GIANT LAUNDROMAT OF NEW YORK
Year:	2003
Address:	2734 JEROME AVE
Name:	196 LAUNDROMAT
Year:	2006
Address:	2734 JEROME AVE
Name:	196 LAUNDROMAT
Year:	2007
Address:	2734 JEROME AVE
Name:	196 LAUNDROMAT
Year:	2008
Address:	2734 JEROME AVE
Name:	196 LAUNDROMAT

(Continued) **1015032673**

Year: 2009
Address: 2734 JEROME AVE

Name: 196 LAUNDROMAT
Year: 2011
Address: 2734 JEROME AVE

Name: 196 LAUNDROMAT
Year: 2012
Address: 2734 JEROME AVE

F22 **2693 MORRIS AVE** **AST** **U003390634**
ESE **2693 MORRIS AVE** **HIST AST** **N/A**
< 1/8 **BRONX, NY 10468**
0.059 mi.
311 ft. **Site 1 of 11 in cluster F**

Relative:
Higher

Actual:
140 ft.

AST:
Region: STATE
DEC Region: 2
Site Status: Active
Facility Id: 2-160601
Program Type: PBS
UTM X: 593074.34901000001
UTM Y: 4524669.65637
Expiration Date: 2017/12/31

Affiliation Records:
Site Id: 5491
Affiliation Type: Mail Contact
Company Name: KAYLA REALTY LLC
Contact Type: Not reported
Contact Name: KEYOUMARS KEYPOUR
Address1: P.O. BOX 337
Address2: Not reported
City: ROSLYN HEIGHTS
State: NY
Zip Code: 11577
Country Code: 001
Phone: (516) 280-5112
EMail: Not reported
Fax Number: Not reported
Modified By: NRLOMBAR
Date Last Modified: 7/21/2009

Site Id: 5491
Affiliation Type: On-Site Operator
Company Name: KAYLA REALTY LLC
Contact Type: Not reported
Contact Name: JUAN ALBERTO DE JESUS
Address1: Not reported
Address2: Not reported
City: Not reported
State: NN
Zip Code: Not reported
Country Code: 001
Phone: (718) 503-1035
EMail: Not reported

2693 MORRIS AVE (Continued) **U003390634**

Fax Number:	Not reported
Modified By:	NRLOMBAR
Date Last Modified:	7/21/2009

Site Id:	5491
Affiliation Type:	Emergency Contact
Company Name:	KAYLA REALTY , LCC
Contact Type:	Not reported
Contact Name:	KEYOUMARE KEYPOUR
Address1:	Not reported
Address2:	Not reported
City:	Not reported
State:	NN
Zip Code:	Not reported
Country Code:	999
Phone:	(516) 697-0865
EMail:	Not reported
Fax Number:	Not reported
Modified By:	NRLOMBAR
Date Last Modified:	7/21/2009

Site Id:	5491
Affiliation Type:	Facility Owner
Company Name:	KAYLA REALTY , LCC
Contact Type:	MEMBER
Contact Name:	KEYOUMARS KEYPOUR
Address1:	P O BOX 337
Address2:	Not reported
City:	ROSLYN HEIGHTS
State:	NY
Zip Code:	11577
Country Code:	001
Phone:	(516) 280-5112
EMail:	Not reported
Fax Number:	Not reported
Modified By:	KAKYER
Date Last Modified:	12/18/2012

Tank Info:

Tank Number:	001
Tank Id:	19693

Equipment Records:

G03 - Tank Secondary Containment - Vault (w/o access)
I05 - Overfill - Vent Whistle
A00 - Tank Internal Protection - None
D01 - Pipe Type - Steel/Carbon Steel/Iron
J02 - Dispenser - Suction Dispenser
L09 - Piping Leak Detection - Exempt Suction Piping
F00 - Pipe External Protection - None
C01 - Pipe Location - Aboveground
E00 - Piping Secondary Containment - None
H00 - Tank Leak Detection - None
B00 - Tank External Protection - None
K00 - Spill Prevention - None

Tank Location: 4

2693 MORRIS AVE (Continued) **U003390634**

Tank Type:	Steel/Carbon Steel/Iron
Tank Status:	In Service
Pipe Model:	Not reported
Install Date:	01/01/1994
Capacity Gallons:	4000
Tightness Test Method:	NN
Date Test:	Not reported
Next Test Date:	Not reported
Date Tank Closed:	Not reported
Register:	True
Modified By:	NRLOMBAR
Last Modified:	07/21/2009

HIST AST:

PBS Number:	2-160601
SWIS Code:	6001
Operator:	JOSEPH GERSHENOV
Facility Phone:	(718) 324-8500
Facility Addr2:	2693 MORRIS AVE
Facility Type:	APARTMENT BUILDING
Emergency:	ORIGINAL CONSUMERS OIL
Emergency Tel:	(718) 893-3200
Old PBSNO:	Not reported
Date Inspected:	Not reported
Inspector:	Not reported
Result of Inspection:	Not reported
Owner Name:	2693 REALTY CO., L.L.C.
Owner Address:	825 E 233RD ST
Owner City,St,Zip:	BRONX, NY 10466
Federal ID:	Not reported
Owner Tel:	(718) 324-8500
Owner Type:	Corporate/Commercial
Owner Subtype:	Not reported
Mailing Contact:	FRANK CLARO
Mailing Name:	2693 REALTY CO., L.L.C.
Mailing Address:	825 E 233RD ST
Mailing Address 2:	Not reported
Mailing City,St,Zip:	BRONX, NY 10466
Mailing Telephone:	(718) 324-8500
Owner Mark:	First Owner
Facility Status:	1 - Active PBS facility, i.e. total capacity of the PBS tanks is greater than 1,100 gallons, regardless if Subpart 360-14 tanks exist or not at the facility.
Certification Flag:	False
Certification Date:	08/12/1997
Expiration:	08/26/2002
Renew Flag:	False
Renew Date:	Not reported
Total Capacity:	4000
FAMT:	True
Facility Screen:	No Missing Data
Owner Screen:	No Missing Data
Tank Screen:	Minor Data Missing
Dead Letter:	False
CBS Number:	Not reported
Town or City:	NEW YORK CITY
County Code:	60

2693 MORRIS AVE (Continued) **U003390634**

Town or City Code: 01
Region: 2

Tank ID: 001
Tank Location: ABOVEGROUND 10% OR MORE BELOW GROUND
Tank Status: In Service
Install Date: Not reported
Capacity (Gal): 4000
Product Stored: NOS 1,2, OR 4 FUEL OIL
Tank Type: Steel/carbon steel
Tank Internal: Not reported
Tank External: Not reported
Pipe Location: Not reported
Pipe Type: STEEL/IRON
Pipe Internal: Not reported
Pipe External: Not reported
Tank Containment: None
Leak Detection: 0
Overfill Protection: 4
Dispenser Method: Suction
Date Tested: Not reported
Next Test Date: Not reported
Missing Data for Tank: Minor Data Missing
Date Closed: Not reported
Test Method: Not reported
Deleted: False
Updated: False
SPDES Number: Not reported
Lat/Long: Not reported

G23 **EDR US Hist Cleaners** **1015030876**
South **2639 JEROME AVE** **N/A**
< 1/8 **BRONX, NY 10468**
0.060 mi.
316 ft. **Site 1 of 5 in cluster G**

Relative:
Lower

Actual:
128 ft.

EDR Historical Cleaners:
Name: STAR LAUNDROMAT
Year: 2001
Address: 2639 JEROME AVE

Name: STAR LAUNDROMAT
Year: 2002
Address: 2639 JEROME AVE

G24 **LTANKS** **S104950604**
South **2641 JEROME AV** **N/A**
< 1/8 **BRONX, NY**
0.060 mi.
316 ft. **Site 2 of 5 in cluster G**

Relative:
Lower

Actual:
128 ft.

LTANKS:
Site ID: 237652
Spill Number/Closed Date: 0012228 / 12/10/2003
Spill Date: 2/14/2001
Spill Cause: Tank Overfill

(Continued) **S104950604**

Spill Source:	Private Dwelling
Spill Class:	Known release with minimal potential for fire or hazard. DEC Response. Willing Responsible Party. Corrective action taken.
Cleanup Ceased:	Not reported
Cleanup Meets Standard:	False
SWIS:	0301
Investigator:	TJDEMEO
Referred To:	Not reported
Reported to Dept:	2/14/2001
CID:	201
Water Affected:	Not reported
Spill Notifier:	Fire Department
Last Inspection:	Not reported
Recommended Penalty:	False
UST Involvement:	False
Remediation Phase:	0
Date Entered In Computer:	2/14/2001
Spill Record Last Update:	12/10/2003
Spiller Name:	Not reported
Spiller Company:	NEED OIL CO
Spiller Address:	1060 WASHINGTON AVE
Spiller City,St,Zip:	BRONX, ZZ
Spiller County:	001
Spiller Contact:	CALLER
Spiller Phone:	Not reported
Spiller Extention:	Not reported
DEC Region:	2
DER Facility ID:	195744
DEC Memo:	Prior to Sept, 2004 data translation this spill Lead_DEC Field was "DEMEO"12/10/03 TJDInitial spill response by FDNY. Oil company returned and removed impacted absorbents. All product spilled to concrete. No disposal manifests submitted. Spill administratively closed.
Remarks:	TANK OVERFIL. FD ON SCENE USING SPEEDY DRY.

Material:

Site ID:	237652
Operable Unit ID:	833755
Operable Unit:	01
Material ID:	542507
Material Code:	0001A
Material Name:	#2 Fuel Oil
Case No.:	Not reported
Material FA:	Petroleum
Quantity:	110
Units:	Gallons
Recovered:	No
Resource Affected:	Not reported
Oxygenate:	False

Tank Test:

G25 **2639-41 JEROME AVE** **AST** **A100304616**
South **2639-41 JEROME AVENUE** **N/A**
< 1/8 **BRONX, NY 10468**
0.060 mi.
316 ft. **Site 3 of 5 in cluster G**

Relative:
Lower

Actual:
128 ft.

AST:

Region:	STATE
DEC Region:	2
Site Status:	Active
Facility Id:	2-482544
Program Type:	PBS
UTM X:	592904.67916000006
UTM Y:	4524595.7915099999
Expiration Date:	2016/09/21

Affiliation Records:

Site Id:	21625
Affiliation Type:	On-Site Operator
Company Name:	2639-41 JEROME AVE
Contact Type:	Not reported
Contact Name:	JUNIOR PEREZ
Address1:	Not reported
Address2:	Not reported
City:	Not reported
State:	NN
Zip Code:	Not reported
Country Code:	001
Phone:	(973) 767-7008
EMail:	Not reported
Fax Number:	Not reported
Modified By:	NRLOMBAR
Date Last Modified:	3/13/2008

Site Id:	21625
Affiliation Type:	Emergency Contact
Company Name:	2639-2641 JEROME LLC % JLP METRO MGMT INC
Contact Type:	Not reported
Contact Name:	ANTON POPOVIC
Address1:	Not reported
Address2:	Not reported
City:	Not reported
State:	NN
Zip Code:	Not reported
Country Code:	999
Phone:	(718) 316-1590
EMail:	Not reported
Fax Number:	Not reported
Modified By:	NRLOMBAR
Date Last Modified:	3/13/2008

Site Id:	21625
Affiliation Type:	Mail Contact
Company Name:	JLP METRO MANAGEMENT INC
Contact Type:	Not reported
Contact Name:	ANTON POPOVIC
Address1:	3397 EAST TREMONT AVENUE
Address2:	Not reported
City:	BRONX
State:	NY

2639-41 JEROME AVE (Continued) **A100304616**

Zip Code:	10461
Country Code:	001
Phone:	(347) 810-0070
EMail:	ANTON@JLPMETRO.COM
Fax Number:	Not reported
Modified By:	NRLOMBAR
Date Last Modified:	11/2/2012

Site Id:	21625
Affiliation Type:	Facility Owner
Company Name:	2639-2641 JEROME LLC C/O JLP METRO MGMT INC
Contact Type:	PROPERTY MANAGER
Contact Name:	ANTON POPOVIC
Address1:	3397 EAST TREMONT AVE
Address2:	Not reported
City:	BRONX
State:	NY
Zip Code:	10461
Country Code:	001
Phone:	(347) 810-0070
EMail:	Not reported
Fax Number:	Not reported
Modified By:	BVCAMPBE
Date Last Modified:	8/17/2011

Tank Info:

Tank Number:	001
Tank Id:	39308

Equipment Records:

G00 - Tank Secondary Containment - None
B00 - Tank External Protection - None
A00 - Tank Internal Protection - None
D01 - Pipe Type - Steel/Carbon Steel/Iron
J02 - Dispenser - Suction Dispenser
F00 - Pipe External Protection - None
I04 - Overfill - Product Level Gauge (A/G)
C01 - Pipe Location - Aboveground
E00 - Piping Secondary Containment - None
H00 - Tank Leak Detection - None
K00 - Spill Prevention - None
L00 - Piping Leak Detection - None

Tank Location:	1
Tank Type:	Steel/Carbon Steel/Iron
Tank Status:	Temporarily Out of Service
Pipe Model:	Not reported
Install Date:	01/01/1960
Capacity Gallons:	4000
Tightness Test Method:	NN
Date Test:	Not reported
Next Test Date:	Not reported
Date Tank Closed:	Not reported
Register:	True
Modified By:	BVCAMPBE
Last Modified:	08/17/2011

H26
SE
< 1/8
0.066 mi.
346 ft.

EDR US Hist Cleaners **1015042319**
N/A

32 E KINGSBRIDGE RD
BRONX, NY 10468

Site 1 of 3 in cluster H

Relative:
Lower

Actual:
131 ft.

EDR Historical Cleaners:

Name:	SANDY DRY CLEANERS
Year:	1999
Address:	32 E KINGSBRIDGE RD
Name:	SANDY DRY CLEANERS
Year:	2000
Address:	32 E KINGSBRIDGE RD
Name:	SANDY DRY CLEANERS
Year:	2001
Address:	32 E KINGSBRIDGE RD
Name:	SANDY DRY CLEANERS
Year:	2002
Address:	32 E KINGSBRIDGE RD
Name:	SANDY DRY CLEANERS
Year:	2003
Address:	32 E KINGSBRIDGE RD
Name:	JONG KIL CLEANERS INC
Year:	2004
Address:	32 E KINGSBRIDGE RD

I27
West
< 1/8
0.067 mi.
353 ft.

EDR US Hist Cleaners **1015096624**
N/A

80 W KINGSBRIDGE RD
BRONX, NY 10468

Site 1 of 7 in cluster I

Relative:
Higher

Actual:
147 ft.

EDR Historical Cleaners:

Name:	LEUNG LAUNDROMAT
Year:	1999
Address:	80 W KINGSBRIDGE RD
Name:	LEUNG LAUNDROMAT
Year:	2000
Address:	80 W KINGSBRIDGE RD
Name:	LEUNG LAUNDROMAT
Year:	2001
Address:	80 W KINGSBRIDGE RD
Name:	LEUNG LAUNDROMAT
Year:	2002
Address:	80 W KINGSBRIDGE RD
Name:	LEUNG LAUNDROMAT
Year:	2003
Address:	80 W KINGSBRIDGE RD
Name:	LEUNG LAUNDROMAT
Year:	2004

(Continued) **1015096624**

Address: 80 W KINGSBRIDGE RD

Name: LEUNG LAUNDROMAT
Year: 2006
Address: 80 W KINGSBRIDGE RD

Name: LEUNG LAUNDROMAT
Year: 2007
Address: 80 W KINGSBRIDGE RD

Name: LEUNG LAUNDROMAT
Year: 2008
Address: 80 W KINGSBRIDGE RD

Name: LEUNG LAUNDROMAT
Year: 2009
Address: 80 W KINGSBRIDGE RD

Name: LEUNG LAUNDROMAT
Year: 2010
Address: 80 W KINGSBRIDGE RD

Name: LEUNG LAUNDROMAT
Year: 2011
Address: 80 W KINGSBRIDGE RD

Name: LEUNG LAUNDROMAT
Year: 2012
Address: 80 W KINGSBRIDGE RD

E28
NNW
< 1/8
0.068 mi.
358 ft.

DIPLOMACY REALTY LLC. **UST** **U000400595**
95 WEST 195TH ST **HIST UST** **N/A**
BRONX, NY 10468

Site 5 of 7 in cluster E

Relative:
Higher

Actual:
157 ft.

UST:
Id/Status: 2-277118 / Active
Program Type: PBS
Region: STATE
DEC Region: 2
Expiration Date: 2017/07/10
UTM X: 592743.09831999999
UTM Y: 4524934.1412500003

Affiliation Records:
Site Id: 11960
Affiliation Type: On-Site Operator
Company Name: DIPLOMACY REALTY LLC.
Contact Type: Not reported
Contact Name: MIGUEL DIAZ
Address1: Not reported
Address2: Not reported
City: Not reported
State: NN
Zip Code: Not reported
Country Code: 001
Phone: (917) 470-6815

DIPLOMACY REALTY LLC. (Continued) **U000400595**

EMail:	Not reported
Fax Number:	Not reported
Modified By:	NRLOMBAR
Date Last Modified:	6/8/2012

Site Id:	11960
Affiliation Type:	Emergency Contact
Company Name:	FLORENCE EDELSTEIN
Contact Type:	Not reported
Contact Name:	FLORENCE EDELSTEIN
Address1:	Not reported
Address2:	Not reported
City:	Not reported
State:	NN
Zip Code:	Not reported
Country Code:	999
Phone:	(718) 637-7177
EMail:	Not reported
Fax Number:	Not reported
Modified By:	KAKYER
Date Last Modified:	5/23/2012

Site Id:	11960
Affiliation Type:	Mail Contact
Company Name:	DIPLOMACY REALTY LLC
Contact Type:	Not reported
Contact Name:	FLORENCE EDELSTEIN
Address1:	2207 CONEY ISLAND AVE
Address2:	Not reported
City:	BROOKLYN
State:	NY
Zip Code:	11223
Country Code:	001
Phone:	(718) 627-7177
EMail:	Not reported
Fax Number:	Not reported
Modified By:	KXTANG
Date Last Modified:	3/29/2007

Site Id:	11960
Affiliation Type:	Facility Owner
Company Name:	FLORENCE EDELSTEIN
Contact Type:	OWNER
Contact Name:	FLORENCE EDELSTEIN
Address1:	2207 CONEY ISLAND AVE
Address2:	Not reported
City:	BROOKLYN
State:	NY
Zip Code:	11223
Country Code:	001
Phone:	(718) 627-7177
EMail:	Not reported
Fax Number:	Not reported
Modified By:	CGFREEDM
Date Last Modified:	8/21/2012

DIPLOMACY REALTY LLC. (Continued) **U000400595**

Tank Info:

Tank Number:	001
Tank ID:	14053
Tank Status:	In Service
Capacity Gallons:	5000
Install Date:	07/13/1945
Date Tank Closed:	Not reported
Registered:	True
Tank Location:	Underground
Tank Type:	Steel/carbon steel
Tank Type:	Steel/carbon steel
Tightness Test Method:	NN
Date Test:	Not reported
Next Test Date:	Not reported
Pipe Model:	Not reported
Modified By:	KXTANG
Last Modified:	03/29/2007

Equipment Records:

H04 - Tank Leak Detection - Groundwater Well
A00 - Tank Internal Protection - None
D01 - Pipe Type - Steel/Carbon Steel/Iron
J02 - Dispenser - Suction Dispenser
L09 - Piping Leak Detection - Exempt Suction Piping
C00 - Pipe Location - No Piping
F00 - Pipe External Protection - None
I04 - Overfill - Product Level Gauge (A/G)
B00 - Tank External Protection - None
G00 - Tank Secondary Containment - None

HIST UST:

PBS Number:	2-277118
SPDES Number:	Not reported
Emergency Contact:	EDWARDO DOMINGUEZ
Emergency Telephone:	(212) 543-7585
Operator:	FLORENCE EDELSTEIN
Operator Telephone:	(718) 627-7177
Owner Name:	FLORENCE EDELSTEIN
Owner Address:	2207 CONEY ISLAND AVE
Owner City,St,Zip:	BROOKLYN, NY 11223
Owner Telephone:	(718) 627-7177
Owner Type:	Corporate/Commercial
Owner Subtype:	Not reported
Mailing Name:	FLORENCE EDELSTEIN
Mailing Address:	2207 CONEY ISLAND AVE
Mailing Address 2:	Not reported
Mailing City,St,Zip:	BROOKLYN, NY 11223
Mailing Contact:	Not reported
Mailing Telephone:	(718) 627-7177
Owner Mark:	First Owner
Facility Status:	1 - Active PBS facility, i.e. total capacity of the PBS tanks is greater than 1,100 gallons, regardless if Subpart 360-14 tanks exist or not at the facility.
Facility Addr2:	95 WEST 195TH ST
SWIS ID:	6001
Old PBS Number:	Not reported

DIPLOMACY REALTY LLC. (Continued) **U000400595**

Facility Type:	APARTMENT BUILDING
Inspected Date:	Not reported
Inspector:	Not reported
Inspection Result:	Not reported
Federal ID:	Not reported
Certification Flag:	False
Certification Date:	07/08/1997
Expiration Date:	07/10/2002
Renew Flag:	False
Renewal Date:	Not reported
Total Capacity:	5000
FAMT:	True
Facility Screen:	No Missing Data
Owner Screen:	No Missing Data
Tank Screen:	Minor Data Missing
Dead Letter:	False
CBS Number:	Not reported
Town or City:	NEW YORK CITY
County Code:	60
Town or City:	01
Region:	2

Tank Id:	001
Tank Location:	UNDERGROUND
Tank Status:	In Service
Install Date:	Not reported
Capacity (gals):	5000
Product Stored:	NOS 5 OR 6 FUEL OIL
Tank Type:	Steel/carbon steel
Tank Internal:	Not reported
Tank External:	Not reported
Pipe Location:	Not reported
Pipe Type:	STEEL/IRON
Pipe Internal:	Not reported
Pipe External:	Not reported
Second Containment:	None
Leak Detection:	Groundwater Well
Overfill Prot:	Product Level Gauge
Dispenser:	Suction
Date Tested:	Not reported
Next Test Date:	Not reported
Missing Data for Tank:	Minor Data Missing
Date Closed:	Not reported
Test Method:	Not reported
Deleted:	False
Updated:	False
Lat/long:	Not reported

J29 **2727 REALTY CO** **AST** **U003388735**
NW **2727 UNIVERSITY AVE** **HIST AST** **N/A**
< 1/8 **BRONX, NY 10468**
0.069 mi.
366 ft. **Site 1 of 6 in cluster J**

Relative:
Higher

Actual:
163 ft.

AST:

Region:	STATE
DEC Region:	2
Site Status:	Active
Facility Id:	2-279684
Program Type:	PBS
UTM X:	592683.75210000004
UTM Y:	4524861.94924
Expiration Date:	2016/12/22

Affiliation Records:

Site Id:	12184
Affiliation Type:	Emergency Contact
Company Name:	2727 UNIVERSITY AVE LLC
Contact Type:	Not reported
Contact Name:	JOSE NIEVES
Address1:	Not reported
Address2:	Not reported
City:	Not reported
State:	NN
Zip Code:	Not reported
Country Code:	999
Phone:	(347) 563-4122
EMail:	Not reported
Fax Number:	Not reported
Modified By:	MSBAPTIS
Date Last Modified:	10/4/2012

Site Id:	12184
Affiliation Type:	On-Site Operator
Company Name:	2727 UNIVERSITY AVE LLC
Contact Type:	Not reported
Contact Name:	JOSE NIEVES
Address1:	Not reported
Address2:	Not reported
City:	Not reported
State:	NN
Zip Code:	Not reported
Country Code:	999
Phone:	(347) 563-4122
EMail:	Not reported
Fax Number:	Not reported
Modified By:	MSBAPTIS
Date Last Modified:	10/4/2012

Site Id:	12184
Affiliation Type:	Facility Owner
Company Name:	EMERALD 272 UNIVERSE LLC
Contact Type:	VP
Contact Name:	JOSHUA FRANKEL
Address1:	1651 CONEY ISLAND AVE 4TH FLOOR
Address2:	Not reported
City:	BROOKLYN
State:	NY

2727 REALTY CO (Continued) **U003388735**

Zip Code:	11230
Country Code:	001
Phone:	(718) 627-0600
EMail:	Not reported
Fax Number:	Not reported
Modified By:	MSBAPTIS
Date Last Modified:	10/4/2012

Site Id:	12184
Affiliation Type:	Mail Contact
Company Name:	RESIDENTIAL MANAGEMENT (NY) INC.
Contact Type:	Not reported
Contact Name:	ESTHER WOLMAN
Address1:	1651 CONEY ISLAND AVE 4TH FLOOR
Address2:	Not reported
City:	BROOKLYN
State:	NY
Zip Code:	11230
Country Code:	001
Phone:	(718) 627-0600 244
EMail:	ESTHER@RESIMGT.COM
Fax Number:	Not reported
Modified By:	MSBAPTIS
Date Last Modified:	10/4/2012

Tank Info:

Tank Number:	015
Tank Id:	14521

Equipment Records:

F00 - Pipe External Protection - None
B00 - Tank External Protection - None
K00 - Spill Prevention - None
I04 - Overfill - Product Level Gauge (A/G)
A00 - Tank Internal Protection - None
D01 - Pipe Type - Steel/Carbon Steel/Iron
J02 - Dispenser - Suction Dispenser
L09 - Piping Leak Detection - Exempt Suction Piping
C03 - Pipe Location - Aboveground/Underground Combination
E00 - Piping Secondary Containment - None
H00 - Tank Leak Detection - None
G00 - Tank Secondary Containment - None

Tank Location:	1
Tank Type:	Steel/Carbon Steel/Iron
Tank Status:	In Service
Pipe Model:	Not reported
Install Date:	03/15/1940
Capacity Gallons:	5000
Tightness Test Method:	NN
Date Test:	Not reported
Next Test Date:	Not reported
Date Tank Closed:	Not reported
Register:	True
Modified By:	NRLOMBAR
Last Modified:	04/21/2011

2727 REALTY CO (Continued) **U003388735**

HIST AST:

PBS Number:	2-279684
SWIS Code:	6001
Operator:	HECTOR VARGAS
Facility Phone:	(718) 548-5374
Facility Addr2:	2727 UNIVERSITY AVE
Facility Type:	APARTMENT BUILDING
Emergency:	L&C BURNER SERVICE
Emergency Tel:	(718) 842-9000
Old PBSNO:	Not reported
Date Inspected:	Not reported
Inspector:	Not reported
Result of Inspection:	Not reported
Owner Name:	2727 REALTY CO
Owner Address:	145 HUGUENOT STREET
Owner City,St,Zip:	NEW ROCHELLE, NY 10801
Federal ID:	Not reported
Owner Tel:	(914) 637-6200
Owner Type:	Corporate/Commercial
Owner Subtype:	Not reported
Mailing Contact:	Not reported
Mailing Name:	2727 REALTY CO
Mailing Address:	145 HUGUENOT STREET
Mailing Address 2:	5TH FLOOR
Mailing City,St,Zip:	NEW ROCHELLE, NY 10801
Mailing Telephone:	(914) 637-6200
Owner Mark:	First Owner
Facility Status:	1 - Active PBS facility, i.e. total capacity of the PBS tanks is greater than 1,100 gallons, regardless if Subpart 360-14 tanks exist or not at the facility.
Certification Flag:	False
Certification Date:	06/01/1998
Expiration:	07/14/2002
Renew Flag:	False
Renew Date:	Not reported
Total Capacity:	5000
FAMT:	True
Facility Screen:	No Missing Data
Owner Screen:	Minor Data Missing
Tank Screen:	No Missing Data
Dead Letter:	False
CBS Number:	Not reported
Town or City:	NEW YORK CITY
County Code:	60
Town or City Code:	01
Region:	2
Tank ID:	015
Tank Location:	ABOVEGROUND
Tank Status:	In Service
Install Date:	Not reported
Capacity (Gal):	5000
Product Stored:	NOS 5 OR 6 FUEL OIL
Tank Type:	Steel/carbon steel
Tank Internal:	0
Tank External:	0
Pipe Location:	Aboveground/Underground Combination

2727 REALTY CO (Continued) **U003388735**

Pipe Type:	STEEL/IRON
Pipe Internal:	None
Pipe External:	0
Tank Containment:	None
Leak Detection:	0
Overfill Protection:	4
Dispenser Method:	Suction
Date Tested:	Not reported
Next Test Date:	Not reported
Missing Data for Tank:	No Missing Data
Date Closed:	Not reported
Test Method:	Not reported
Deleted:	False
Updated:	True
SPDES Number:	Not reported
Lat/Long:	Not reported

J30 **UNIVERSITY ASSOCIATES** **AST** **U003387107**
NW **2724 UNIVERSITY AVE** **HIST AST** **N/A**
< 1/8 **BRONX, NY 10468**
0.069 mi.
366 ft. **Site 2 of 6 in cluster J**

Relative:
Higher

Actual:
163 ft.

AST:

Region:	STATE
DEC Region:	2
Site Status:	Active
Facility Id:	2-091952
Program Type:	PBS
UTM X:	592641.47762000002
UTM Y:	4524765.1574999997
Expiration Date:	2017/11/16

Affiliation Records:

Site Id:	2340
Affiliation Type:	Mail Contact
Company Name:	UNIVERSITY ASSOCIATES
Contact Type:	Not reported
Contact Name:	Not reported
Address1:	2724 UNIVERSITY AVE
Address2:	Not reported
City:	BRONX
State:	NY
Zip Code:	10468
Country Code:	001
Phone:	(718) 601-7300
EMail:	Not reported
Fax Number:	Not reported
Modified By:	TRANSLAT
Date Last Modified:	3/4/2004

Site Id:	2340
Affiliation Type:	On-Site Operator
Company Name:	UNIVERSITY ASSOCIATES
Contact Type:	Not reported
Contact Name:	PASHTRIK REALTY CO
Address1:	Not reported
Address2:	Not reported

UNIVERSITY ASSOCIATES (Continued) **U003387107**

City:	Not reported
State:	NN
Zip Code:	Not reported
Country Code:	001
Phone:	(718) 601-7300
EMail:	Not reported
Fax Number:	Not reported
Modified By:	TRANSLAT
Date Last Modified:	3/4/2004

Site Id:	2340
Affiliation Type:	Emergency Contact
Company Name:	PASHTRIK REALTY CO
Contact Type:	Not reported
Contact Name:	COASTAL PETROLEUM TANK CORP
Address1:	Not reported
Address2:	Not reported
City:	Not reported
State:	NN
Zip Code:	Not reported
Country Code:	001
Phone:	(212) 475-4263
EMail:	Not reported
Fax Number:	Not reported
Modified By:	TRANSLAT
Date Last Modified:	3/4/2004

Site Id:	2340
Affiliation Type:	Facility Owner
Company Name:	PASHTRIK REALTY CO
Contact Type:	OWNER
Contact Name:	OSMAN OSMANI
Address1:	2724 UNIVERSITY AVE
Address2:	Not reported
City:	BRONX
State:	NY
Zip Code:	10468
Country Code:	001
Phone:	(718) 601-7300
EMail:	Not reported
Fax Number:	Not reported
Modified By:	KAKYER
Date Last Modified:	12/20/2012

Tank Info:

Tank Number:	001
Tank Id:	11278

Equipment Records:

H00 - Tank Leak Detection - None
C00 - Pipe Location - No Piping
F00 - Pipe External Protection - None
I04 - Overfill - Product Level Gauge (A/G)
G00 - Tank Secondary Containment - None
A00 - Tank Internal Protection - None
D01 - Pipe Type - Steel/Carbon Steel/Iron

UNIVERSITY ASSOCIATES (Continued) **U003387107**

J02 - Dispenser - Suction Dispenser
L09 - Piping Leak Detection - Exempt Suction Piping
B00 - Tank External Protection - None

Tank Location:	3
Tank Type:	Steel/Carbon Steel/Iron
Tank Status:	In Service
Pipe Model:	Not reported
Install Date:	01/01/1924
Capacity Gallons:	5000
Tightness Test Method:	NN
Date Test:	Not reported
Next Test Date:	Not reported
Date Tank Closed:	Not reported
Register:	True
Modified By:	KXTANG
Last Modified:	10/18/2007

HIST AST:

PBS Number:	2-091952
SWIS Code:	6001
Operator:	PASHTRIK REALTY CO
Facility Phone:	(718) 601-7300
Facility Addr2:	2724 UNIVERSITY AVE
Facility Type:	APARTMENT BUILDING
Emergency:	COASTAL PETROLEUM TANK CORP
Emergency Tel:	(212) 475-4263
Old PBSNO:	Not reported
Date Inspected:	Not reported
Inspector:	Not reported
Result of Inspection:	Not reported
Owner Name:	PASHTRIK REALTY CO
Owner Address:	2724 UNIVERSITY AVE
Owner City,St,Zip:	BRONX, NY 10468
Federal ID:	Not reported
Owner Tel:	(718) 601-7300
Owner Type:	Corporate/Commercial
Owner Subtype:	Not reported
Mailing Contact:	Not reported
Mailing Name:	UNIVERSITY ASSOCIATES
Mailing Address:	2724 UNIVERSITY AVE
Mailing Address 2:	Not reported
Mailing City,St,Zip:	BRONX, NY 10468
Mailing Telephone:	(718) 601-7300
Owner Mark:	First Owner
Facility Status:	1 - Active PBS facility, i.e. total capacity of the PBS tanks is greater than 1,100 gallons, regardless if Subpart 360-14 tanks exist or not at the facility.
Certification Flag:	False
Certification Date:	09/25/1997
Expiration:	11/16/2002
Renew Flag:	False
Renew Date:	Not reported
Total Capacity:	5000
FAMT:	True
Facility Screen:	No Missing Data
Owner Screen:	No Missing Data
Tank Screen:	Minor Data Missing

UNIVERSITY ASSOCIATES (Continued) **U003387107**

Dead Letter:	False
CBS Number:	Not reported
Town or City:	NEW YORK CITY
County Code:	60
Town or City Code:	01
Region:	2
Tank ID:	001
Tank Location:	ABOVEGROUND ON SADDLES LEGS, STILTS, RACK, OR CRADLE
Tank Status:	In Service
Install Date:	Not reported
Capacity (Gal):	5000
Product Stored:	NOS 1,2, OR 4 FUEL OIL
Tank Type:	Steel/carbon steel
Tank Internal:	Not reported
Tank External:	Not reported
Pipe Location:	Not reported
Pipe Type:	STEEL/IRON
Pipe Internal:	Not reported
Pipe External:	Not reported
Tank Containment:	None
Leak Detection:	0
Overfill Protection:	4
Dispenser Method:	Suction
Date Tested:	Not reported
Next Test Date:	Not reported
Missing Data for Tank:	Minor Data Missing
Date Closed:	Not reported
Test Method:	Not reported
Deleted:	False
Updated:	False
SPDES Number:	Not reported
Lat/Long:	Not reported

J31 **UNIVERSITY ASSOCIATES** **AST** **U003384738**
WNW **2714 UNIVERSITY AVENUE** **HIST AST** **N/A**
< 1/8 **BRONX, NY 10468**
0.070 mi.
368 ft. **Site 3 of 6 in cluster J**

Relative:
Higher

Actual:
161 ft.

AST:

Region:	STATE
DEC Region:	2
Site Status:	Active
Facility Id:	2-093610
Program Type:	PBS
UTM X:	592633.88921000005
UTM Y:	4524751.96098
Expiration Date:	2017/05/07

Affiliation Records:

Site Id:	2488
Affiliation Type:	On-Site Operator
Company Name:	UNIVERSITY REALTY ASSOCIATES LLC
Contact Type:	Not reported
Contact Name:	PASHTRIK REALTY CO
Address1:	Not reported
Address2:	Not reported

UNIVERSITY ASSOCIATES (Continued) **U003384738**

City:	Not reported
State:	NN
Zip Code:	Not reported
Country Code:	001
Phone:	(718) 601-7300
EMail:	Not reported
Fax Number:	Not reported
Modified By:	TRANSLAT
Date Last Modified:	3/4/2004

Site Id:	2488
Affiliation Type:	Emergency Contact
Company Name:	PASHTRIK REALTY CO
Contact Type:	Not reported
Contact Name:	COASTAL PETROLEUM TANK CORP
Address1:	Not reported
Address2:	Not reported
City:	Not reported
State:	NN
Zip Code:	Not reported
Country Code:	001
Phone:	(212) 475-4263
EMail:	Not reported
Fax Number:	Not reported
Modified By:	TRANSLAT
Date Last Modified:	3/4/2004

Site Id:	2488
Affiliation Type:	Facility Owner
Company Name:	PASHTRIK REALTY CO
Contact Type:	OWNER
Contact Name:	OSMAN OSMANI
Address1:	2724 UNIVERSITY AVE
Address2:	Not reported
City:	BRONX
State:	NY
Zip Code:	10468
Country Code:	001
Phone:	(718) 601-7300
EMail:	Not reported
Fax Number:	Not reported
Modified By:	KAKYER
Date Last Modified:	12/20/2012

Site Id:	2488
Affiliation Type:	Mail Contact
Company Name:	PASHTRIK REALTY CO
Contact Type:	OWNER
Contact Name:	OSMAN OSMANI
Address1:	2724 UNIVERSITY AVE
Address2:	Not reported
City:	BRONX
State:	NY
Zip Code:	10468
Country Code:	001
Phone:	(718) 601-7300
EMail:	Not reported

UNIVERSITY ASSOCIATES (Continued) **U003384738**

Fax Number: Not reported
Modified By: KAKYER
Date Last Modified: 12/20/2012

Tank Info:

Tank Number: 001
Tank Id: 4348

Equipment Records:

C00 - Pipe Location - No Piping
F00 - Pipe External Protection - None
I04 - Overfill - Product Level Gauge (A/G)
B00 - Tank External Protection - None
A00 - Tank Internal Protection - None
D01 - Pipe Type - Steel/Carbon Steel/Iron
J02 - Dispenser - Suction Dispenser
L09 - Piping Leak Detection - Exempt Suction Piping
G00 - Tank Secondary Containment - None
H00 - Tank Leak Detection - None
E02 - Piping Secondary Containment - Vault (with Access)

Tank Location: 3
Tank Type: Steel/Carbon Steel/Iron
Tank Status: In Service
Pipe Model: Not reported
Install Date: 06/01/1925
Capacity Gallons: 5000
Tightness Test Method: NN
Date Test: Not reported
Next Test Date: Not reported
Date Tank Closed: Not reported
Register: True
Modified By: MSBAPTIS
Last Modified: 04/09/2012

HIST AST:

PBS Number: 2-093610
SWIS Code: 6001
Operator: PASHTRIK REALTY CO
Facility Phone: (718) 601-7300
Facility Addr2: 2714 UNIVERSITY AVENUE
Facility Type: APARTMENT BUILDING
Emergency: COASTAL PETROLEUM TANK CORP
Emergency Tel: (212) 475-4260
Old PBSNO: Not reported
Date Inspected: Not reported
Inspector: Not reported
Result of Inspection: Not reported
Owner Name: PASHTRIK REALTY CO
Owner Address: 2724 UNIVERSITY AVE
Owner City,St,Zip: BRONX, NY 10468
Federal ID: Not reported
Owner Tel: (718) 601-7300
Owner Type: Corporate/Commercial
Owner Subtype: Not reported
Mailing Contact: Not reported
Mailing Name: PASHTRIK REALTY CO

UNIVERSITY ASSOCIATES (Continued) **U003384738**

Mailing Address:	2724 UNIVERSITY AVE
Mailing Address 2:	Not reported
Mailing City,St,Zip:	BRONX, NY 10468
Mailing Telephone:	(212) 601-7300
Owner Mark:	First Owner
Facility Status:	1 - Active PBS facility, i.e. total capacity of the PBS tanks is greater than 1,100 gallons, regardless if Subpart 360-14 tanks exist or not at the facility.
Certification Flag:	False
Certification Date:	05/13/1997
Expiration:	05/07/2002
Renew Flag:	False
Renew Date:	Not reported
Total Capacity:	5000
FAMT:	True
Facility Screen:	No Missing Data
Owner Screen:	No Missing Data
Tank Screen:	Minor Data Missing
Dead Letter:	False
CBS Number:	Not reported
Town or City:	NEW YORK CITY
County Code:	60
Town or City Code:	01
Region:	2

Tank ID:	001
Tank Location:	ABOVEGROUND ON SADDLES LEGS, STILTS, RACK, OR CRADLE
Tank Status:	In Service
Install Date:	Not reported
Capacity (Gal):	5000
Product Stored:	NOS 1,2, OR 4 FUEL OIL
Tank Type:	Steel/carbon steel
Tank Internal:	Not reported
Tank External:	Not reported
Pipe Location:	Not reported
Pipe Type:	STEEL/IRON
Pipe Internal:	Not reported
Pipe External:	Not reported
Tank Containment:	None
Leak Detection:	0
Overfill Protection:	4
Dispenser Method:	Suction
Date Tested:	Not reported
Next Test Date:	Not reported
Missing Data for Tank:	Minor Data Missing
Date Closed:	Not reported
Test Method:	Not reported
Deleted:	False
Updated:	False
SPDES Number:	Not reported
Lat/Long:	Not reported

J32 **2704 UNIVERSITY AVE** **AST** **U003390533**
WNW **2704 UNIVERSITY AVE** **HIST AST** **N/A**
< 1/8 **BRONX, NY 10468**
0.070 mi.
369 ft. **Site 4 of 6 in cluster J**

Relative:
Higher

Actual:
157 ft.

AST:

Region:	STATE
DEC Region:	2
Site Status:	Active
Facility Id:	2-151637
Program Type:	PBS
UTM X:	592626.30076000001
UTM Y:	4524738.7644699998
Expiration Date:	2013/08/18

Affiliation Records:

Site Id:	4701
Affiliation Type:	Facility Owner
Company Name:	2704 UNIVERSITY AVENUE REALTY CORPORATION
Contact Type:	PRESIDENT
Contact Name:	MICHAEL MANGAN
Address1:	271 EAST 205TH STREET
Address2:	Not reported
City:	BRONX
State:	NY
Zip Code:	10467
Country Code:	001
Phone:	(718) 515-9424
EMail:	Not reported
Fax Number:	Not reported
Modified By:	dxliving
Date Last Modified:	6/9/2008

Site Id:	4701
Affiliation Type:	Mail Contact
Company Name:	2704 UNIVERSITY AVE REALTY CORP
Contact Type:	Not reported
Contact Name:	MR. MANGAN
Address1:	271 EAST 205TH STREET
Address2:	Not reported
City:	BRONX
State:	NY
Zip Code:	10467
Country Code:	001
Phone:	(718) 515-9424
EMail:	Not reported
Fax Number:	Not reported
Modified By:	TRANSLAT
Date Last Modified:	3/4/2004

Site Id:	4701
Affiliation Type:	On-Site Operator
Company Name:	2704 UNIVERSITY AVE
Contact Type:	Not reported
Contact Name:	MICHAEL MANGAN
Address1:	Not reported
Address2:	Not reported
City:	Not reported
State:	NN

2704 UNIVERSITY AVE (Continued) **U003390533**

Zip Code:	Not reported
Country Code:	001
Phone:	(718) 515-9424
EMail:	Not reported
Fax Number:	Not reported
Modified By:	TRANSLAT
Date Last Modified:	3/4/2004

Site Id:	4701
Affiliation Type:	Emergency Contact
Company Name:	2704 UNIVERSITY AVENUE REALTY CORPORATION
Contact Type:	Not reported
Contact Name:	MICHAEL MANGAN
Address1:	Not reported
Address2:	Not reported
City:	Not reported
State:	NN
Zip Code:	Not reported
Country Code:	001
Phone:	(718) 515-9424
EMail:	Not reported
Fax Number:	Not reported
Modified By:	TRANSLAT
Date Last Modified:	3/4/2004

Tank Info:

Tank Number:	001
Tank Id:	19419

Equipment Records:

B00 - Tank External Protection - None
F06 - Pipe External Protection - Wrapped
G00 - Tank Secondary Containment - None
C00 - Pipe Location - No Piping
I04 - Overfill - Product Level Gauge (A/G)
H00 - Tank Leak Detection - None
A00 - Tank Internal Protection - None
D01 - Pipe Type - Steel/Carbon Steel/Iron
J02 - Dispenser - Suction Dispenser
L09 - Piping Leak Detection - Exempt Suction Piping

Tank Location:	1
Tank Type:	Steel/Carbon Steel/Iron
Tank Status:	In Service
Pipe Model:	Not reported
Install Date:	06/08/1982
Capacity Gallons:	3000
Tightness Test Method:	NN
Date Test:	Not reported
Next Test Date:	Not reported
Date Tank Closed:	Not reported
Register:	True
Modified By:	dxliving
Last Modified:	06/09/2008

HIST AST:
PBS Number: 2-151637

2704 UNIVERSITY AVE (Continued) **U003390533**

SWIS Code:	6001
Operator:	MICHAEL MANGAN
Facility Phone:	(718) 515-9424
Facility Addr2:	2704 UNIVERSITY AVE
Facility Type:	Not reported
Emergency:	MICHAEL MANGAN
Emergency Tel:	(718) 515-9424
Old PBSNO:	Not reported
Date Inspected:	Not reported
Inspector:	Not reported
Result of Inspection:	Not reported
Owner Name:	2704 UNIVERSITY AVENUE REALTY CORPORATION
Owner Address:	271 EAST 205TH STREET
Owner City,St,Zip:	BRONX, NY 10467
Federal ID:	Not reported
Owner Tel:	(718) 515-9424
Owner Type:	Corporate/Commercial
Owner Subtype:	Not reported
Mailing Contact:	MR. MANGAN
Mailing Name:	2704 UNIVERSITY AVENUE REALTY CORPORATION
Mailing Address:	271 EAST 205TH STREET
Mailing Address 2:	Not reported
Mailing City,St,Zip:	BRONX, NY 10467
Mailing Telephone:	(718) 515-9424
Owner Mark:	Second Owner
Facility Status:	1 - Active PBS facility, i.e. total capacity of the PBS tanks is greater than 1,100 gallons, regardless if Subpart 360-14 tanks exist or not at the facility.
Certification Flag:	False
Certification Date:	08/20/1998
Expiration:	08/18/2003
Renew Flag:	False
Renew Date:	Not reported
Total Capacity:	3000
FAMT:	True
Facility Screen:	Minor Data Missing
Owner Screen:	No Missing Data
Tank Screen:	Minor Data Missing
Dead Letter:	False
CBS Number:	Not reported
Town or City:	NEW YORK CITY
County Code:	60
Town or City Code:	01
Region:	2

Tank ID:	001
Tank Location:	ABOVEGROUND
Tank Status:	In Service
Install Date:	Not reported
Capacity (Gal):	3000
Product Stored:	NOS 5 OR 6 FUEL OIL
Tank Type:	Steel/carbon steel
Tank Internal:	Not reported
Tank External:	Not reported
Pipe Location:	Not reported
Pipe Type:	STEEL/IRON
Pipe Internal:	Epoxy Liner

2704 UNIVERSITY AVE (Continued) **U003390533**

Pipe External:	6
Tank Containment:	None
Leak Detection:	0
Overfill Protection:	4
Dispenser Method:	Suction
Date Tested:	Not reported
Next Test Date:	Not reported
Missing Data for Tank:	Minor Data Missing
Date Closed:	Not reported
Test Method:	Not reported
Deleted:	False
Updated:	True
SPDES Number:	Not reported
Lat/Long:	Not reported

J33 **2735 UNIVERSITY AVE** **AST** **U003388648**
NW **2735 UNIVERSITY AVE** **HIST AST** **N/A**
< 1/8 **BRONX, NY 10468**
0.071 mi.
375 ft. **Site 5 of 6 in cluster J**

Relative:
Higher

Actual:
163 ft.

AST:

Region:	STATE
DEC Region:	2
Site Status:	Active
Facility Id:	2-278157
Program Type:	PBS
UTM X:	592695.30573000002
UTM Y:	4524881.5241999999
Expiration Date:	2017/08/24

Affiliation Records:

Site Id:	12048
Affiliation Type:	On-Site Operator
Company Name:	2735 UNIVERSITY AVE
Contact Type:	Not reported
Contact Name:	JUAN GOMEZ
Address1:	Not reported
Address2:	Not reported
City:	Not reported
State:	NN
Zip Code:	Not reported
Country Code:	001
Phone:	(718) 825-4125
EMail:	Not reported
Fax Number:	Not reported
Modified By:	MSBAPTIS
Date Last Modified:	11/13/2012

Site Id:	12048
Affiliation Type:	Emergency Contact
Company Name:	READY ASSETS INC
Contact Type:	Not reported
Contact Name:	JEFFERY COHEN
Address1:	Not reported
Address2:	Not reported
City:	Not reported
State:	NN

2735 UNIVERSITY AVE (Continued) **U003388648**

Zip Code:	Not reported
Country Code:	999
Phone:	7186) 881-400
EMail:	Not reported
Fax Number:	Not reported
Modified By:	MSBAPTIS
Date Last Modified:	11/13/2012

Site Id:	12048
Affiliation Type:	Facility Owner
Company Name:	READY ASSETS INC
Contact Type:	PRESIDENT
Contact Name:	JEFFERY COHEN
Address1:	747 EAST 232ND ST-- OFFICE
Address2:	Not reported
City:	BRONX
State:	NY
Zip Code:	10466
Country Code:	001
Phone:	(718) 688-1400
EMail:	JEFFREYCO@QMAIL.COM
Fax Number:	Not reported
Modified By:	MSBAPTIS
Date Last Modified:	11/13/2012

Site Id:	12048
Affiliation Type:	Mail Contact
Company Name:	READY ASSETS INC
Contact Type:	PRESIDENT
Contact Name:	JEFFERY COHEN
Address1:	747 EAST 232ND ST-- OFFICE
Address2:	Not reported
City:	BRONX
State:	NY
Zip Code:	10466
Country Code:	001
Phone:	(718) 688-1400
EMail:	JEFFREYCO@QMAIL.COM
Fax Number:	Not reported
Modified By:	MSBAPTIS
Date Last Modified:	11/13/2012

Tank Info:

Tank Number:	001
Tank Id:	14367

Equipment Records:

J03 - Dispenser - Gravity
G03 - Tank Secondary Containment - Vault (w/o access)
L99 - Piping Leak Detection - Other
C00 - Pipe Location - No Piping
F00 - Pipe External Protection - None
I04 - Overfill - Product Level Gauge (A/G)
B00 - Tank External Protection - None
A00 - Tank Internal Protection - None
D01 - Pipe Type - Steel/Carbon Steel/Iron

2735 UNIVERSITY AVE (Continued) **U003388648**

K99 - Spill Prevention - Other
E02 - Piping Secondary Containment - Vault (with Access)
H04 - Tank Leak Detection - Groundwater Well

Tank Location:	1
Tank Type:	Steel/Carbon Steel/Iron
Tank Status:	In Service
Pipe Model:	Not reported
Install Date:	09/18/1989
Capacity Gallons:	3000
Tightness Test Method:	NN
Date Test:	Not reported
Next Test Date:	Not reported
Date Tank Closed:	Not reported
Register:	True
Modified By:	MSBAPTIS
Last Modified:	11/13/2012

HIST AST:

PBS Number:	2-278157
SWIS Code:	6001
Operator:	MANGUBAT R.
Facility Phone:	(212) 884-6302
Facility Addr2:	2735 UNIVERSITY AVE
Facility Type:	APARTMENT BUILDING
Emergency:	MANGUBAT R.
Emergency Tel:	(212) 884-6302
Old PBSNO:	Not reported
Date Inspected:	Not reported
Inspector:	Not reported
Result of Inspection:	Not reported
Owner Name:	READY ASSETS INC
Owner Address:	2685 UNIVERSITY AVE
Owner City,St,Zip:	BRONX, NY 10468
Federal ID:	Not reported
Owner Tel:	(212) 884-6339
Owner Type:	Corporate/Commercial
Owner Subtype:	Not reported
Mailing Contact:	Not reported
Mailing Name:	READY ASSETS INC
Mailing Address:	2685 UNIVERSITY AVE
Mailing Address 2:	Not reported
Mailing City,St,Zip:	BRONX, NY 10468
Mailing Telephone:	(212) 884-6339
Owner Mark:	First Owner
Facility Status:	1 - Active PBS facility, i.e. total capacity of the PBS tanks is greater than 1,100 gallons, regardless if Subpart 360-14 tanks exist or not at the facility.
Certification Flag:	False
Certification Date:	08/18/1997
Expiration:	08/24/2002
Renew Flag:	False
Renew Date:	Not reported
Total Capacity:	5000
FAMT:	True
Facility Screen:	No Missing Data
Owner Screen:	No Missing Data
Tank Screen:	Minor Data Missing

2735 UNIVERSITY AVE (Continued) **U003388648**

Dead Letter:	False
CBS Number:	Not reported
Town or City:	NEW YORK CITY
County Code:	60
Town or City Code:	01
Region:	2
Tank ID:	001
Tank Location:	ABOVEGROUND
Tank Status:	In Service
Install Date:	Not reported
Capacity (Gal):	5000
Product Stored:	NOS 1,2, OR 4 FUEL OIL
Tank Type:	Steel/carbon steel
Tank Internal:	Not reported
Tank External:	Not reported
Pipe Location:	Not reported
Pipe Type:	STEEL/IRON
Pipe Internal:	Not reported
Pipe External:	Not reported
Tank Containment:	Diking
Leak Detection:	3
Overfill Protection:	4
Dispenser Method:	Gravity
Date Tested:	Not reported
Next Test Date:	Not reported
Missing Data for Tank:	Minor Data Missing
Date Closed:	Not reported
Test Method:	Not reported
Deleted:	False
Updated:	False
SPDES Number:	Not reported
Lat/Long:	Not reported

F34 **2683 MORRIS AVENUE** **TANKS** **S104788323**
ESE **2683 MORRIS AV** **NY Spills** **N/A**
< 1/8 **BRONX, NY**
0.073 mi.
383 ft. **Site 2 of 11 in cluster F**

Relative:
Higher

Actual:
138 ft.

TANKS:

Facility Id:	2-070688
Region:	STATE
DEC Region:	2
Site Status:	Active
Program Type:	PBS
Expiration Date:	2017/01/12
UTM X:	593062.77933000005
UTM Y:	4524649.1343

SPILLS:

Facility ID:	0005691
DER Facility ID:	196676
Facility Type:	ER
Site ID:	238957
DEC Region:	2
Spill Date:	8/11/2000

2683 MORRIS AVENUE (Continued) **S104788323**

Spill Number/Closed Date:	0005691 / 8/5/2005
Spill Cause:	Equipment Failure
Spill Class:	Known release that creates potential for fire or hazard. DEC Response. Willing Responsible Party. Corrective action taken.
SWIS:	0301
Investigator:	RXKEATIN
Referred To:	Not reported
Reported to Dept:	8/11/2000
CID:	312
Water Affected:	Not reported
Spill Source:	Non Major Facility > 1,100 gal
Spill Notifier:	Responsible Party
Cleanup Ceased:	8/5/2005
Cleanup Meets Std:	False
Last Inspection:	Not reported
Recommended Penalty:	False
UST Trust:	False
Remediation Phase:	0
Date Entered In Computer:	8/11/2000
Spill Record Last Update:	8/5/2005
Spiller Name:	PERRY GOLD
Spiller Company:	2683 MORRIS EQUITIES, LLC
Spiller Address:	2130 WILLIAMSBRIDGE ROAD
Spiller City,St,Zip:	BRONX, NY 10461-
Spiller Company:	001
Contact Name:	Not reported
Contact Phone:	Not reported
DEC Memo:	Information received on 6/15/2005 from ConEdison indicates that the spill has been responded to and cleaned up.
Remarks:	1 CUBIC YARD OF CONTAMINATED SOIL - POSS FUEL OIL - CASE #132841

Material:

Site ID:	238957
Operable Unit ID:	828387
Operable Unit:	01
Material ID:	546841
Material Code:	0002A
Material Name:	#4 Fuel Oil
Case No.:	Not reported
Material FA:	Petroleum
Quantity:	0
Units:	Gallons
Recovered:	No
Resource Affected:	Not reported
Oxygenate:	False

Tank Test:

F35
ESE
< 1/8
0.073 mi.
383 ft.

2683 MORRIS AV ASSOC.
2683 MORRIS AVENUE
BRONX, NY 10468

Site 3 of 11 in cluster F

HIST UST **U001832797**
N/A

Relative:
Higher

Actual:
138 ft.

HIST UST:

PBS Number:	2-070688
SPDES Number:	Not reported
Emergency Contact:	ANGEL VEGA
Emergency Telephone:	(718) 781-2592
Operator:	ANGEL VEGA
Operator Telephone:	(201) 836-1575
Owner Name:	TOPOROVSKY & SONS REALTY CORP
Owner Address:	PO BOX 331
Owner City,St,Zip:	TEANECK, NY 07666
Owner Telephone:	(201) 836-1575
Owner Type:	Corporate/Commercial
Owner Subtype:	Not reported
Mailing Name:	TOPOROVSKY & SONS REALTY CORP
Mailing Address:	PO BOX 331
Mailing Address 2:	Not reported
Mailing City,St,Zip:	TEANECK, NY 07666
Mailing Contact:	R.H. TOPOROVSKY
Mailing Telephone:	(201) 836-1575
Owner Mark:	First Owner
Facility Status:	1 - Active PBS facility, i.e. total capacity of the PBS tanks is greater than 1,100 gallons, regardless if Subpart 360-14 tanks exist or not at the facility.
Facility Addr2:	2683 MORRIS AVENUE
SWIS ID:	6001
Old PBS Number:	Not reported
Facility Type:	APARTMENT BUILDING
Inspected Date:	Not reported
Inspector:	Not reported
Inspection Result:	Not reported
Federal ID:	Not reported
Certification Flag:	False
Certification Date:	06/25/1997
Expiration Date:	06/05/2002
Renew Flag:	False
Renewal Date:	Not reported
Total Capacity:	4000
FAMT:	True
Facility Screen:	No Missing Data
Owner Screen:	No Missing Data
Tank Screen:	Minor Data Missing
Dead Letter:	False
CBS Number:	Not reported
Town or City:	NEW YORK CITY
County Code:	60
Town or City:	01
Region:	2
Tank Id:	006
Tank Location:	UNDERGROUND, VAULTED, WITH ACCESS
Tank Status:	In Service
Install Date:	Not reported
Capacity (gals):	4000

2683 MORRIS AV ASSOC. (Continued) **U001832797**

Product Stored:	NOS 5 OR 6 FUEL OIL
Tank Type:	Steel/carbon steel
Tank Internal:	Not reported
Tank External:	Not reported
Pipe Location:	Not reported
Pipe Type:	Not reported
Pipe Internal:	Not reported
Pipe External:	Not reported
Second Containment:	Not reported
Leak Detection:	Other
Overfill Prot:	Product Level Gauge
Dispenser:	Gravity
Date Tested:	Not reported
Next Test Date:	Not reported
Missing Data for Tank:	Minor Data Missing
Date Closed:	Not reported
Test Method:	Not reported
Deleted:	False
Updated:	False
Lat/long:	Not reported

G36 **BAVIC REALTY CORP.** **HIST UST** **U003178489**
SSE **9 EAST 193RD STREET** **N/A**
< 1/8 **BRONX, NY 10468**
0.073 mi.
387 ft. **Site 4 of 5 in cluster G**

Relative:
Lower

Actual:
127 ft.

HIST UST:

PBS Number:	2-216844
SPDES Number:	Not reported
Emergency Contact:	COASTAL COMBUSTION
Emergency Telephone:	(800) 734-4328
Operator:	BAVIC REALTY CORP
Operator Telephone:	(212) 365-2364
Owner Name:	BAVIC REALTY CORP
Owner Address:	9 EAST 193RD STREET
Owner City,St,Zip:	BRONX, NY 10468
Owner Telephone:	(718) 365-2364
Owner Type:	Corporate/Commercial
Owner Subtype:	Not reported
Mailing Name:	COASTAL COMBUSTION CORP.
Mailing Address:	P.O. BOX 23
Mailing Address 2:	Not reported
Mailing City,St,Zip:	NEW HYDE PARK, NY 11040
Mailing Contact:	MICHAEL LACERTOSA, JR.
Mailing Telephone:	(800) 734-4328
Owner Mark:	First Owner
Facility Status:	1 - Active PBS facility, i.e. total capacity of the PBS tanks is greater than 1,100 gallons, regardless if Subpart 360-14 tanks exist or not at the facility.
Facility Addr2:	9 EAST 193RD STREET
SWIS ID:	6001
Old PBS Number:	Not reported
Facility Type:	APARTMENT BUILDING
Inspected Date:	Not reported
Inspector:	Not reported
Inspection Result:	Not reported
Federal ID:	Not reported

BAVIC REALTY CORP. (Continued) **U003178489**

Certification Flag:	False
Certification Date:	06/18/1997
Expiration Date:	12/14/2002
Renew Flag:	False
Renewal Date:	Not reported
Total Capacity:	5000
FAMT:	True
Facility Screen:	No Missing Data
Owner Screen:	No Missing Data
Tank Screen:	No Missing Data
Dead Letter:	False
CBS Number:	Not reported
Town or City:	NEW YORK CITY
County Code:	60
Town or City:	01
Region:	2
Tank Id:	001
Tank Location:	UNDERGROUND, VAULTED, WITH ACCESS
Tank Status:	In Service
Install Date:	19651201
Capacity (gals):	5000
Product Stored:	NOS 1,2, OR 4 FUEL OIL
Tank Type:	Steel/carbon steel
Tank Internal:	None
Tank External:	None
Pipe Location:	None
Pipe Type:	STEEL/IRON
Pipe Internal:	None
Pipe External:	None
Second Containment:	Diking
Leak Detection:	None
Overfill Prot:	Product Level Gauge
Dispenser:	Suction
Date Tested:	Not reported
Next Test Date:	Not reported
Missing Data for Tank:	No Missing Data
Date Closed:	Not reported
Test Method:	Not reported
Deleted:	False
Updated:	True
Lat/long:	Not reported

F37 **HPG LLC** **AST** **A100294426**
SE **2671-2675 MORRIS AVE** **N/A**
< 1/8 **BRONX, NY 10468**
0.073 mi.
388 ft. **Site 4 of 11 in cluster F**

Relative:
Higher

Actual:
135 ft.

AST:

Region:	STATE
DEC Region:	2
Site Status:	Active
Facility Id:	2-610072
Program Type:	PBS
UTM X:	593020.04582
UTM Y:	4524614.1489800001
Expiration Date:	2015/12/08

HPG LLC (Continued) **A100294426**

Affiliation Records:

Site Id:	356532
Affiliation Type:	Mail Contact
Company Name:	HPG LLC
Contact Type:	Not reported
Contact Name:	SHABAN MEHAJ
Address1:	2675 MORRIS AVE
Address2:	SUITE FN
City:	BRONX
State:	NY
Zip Code:	10468
Country Code:	001
Phone:	(718) 561-7756
EMail:	Not reported
Fax Number:	Not reported
Modified By:	CGFREEDM
Date Last Modified:	10/18/2010

Site Id:	356532
Affiliation Type:	On-Site Operator
Company Name:	HPG LLC
Contact Type:	Not reported
Contact Name:	RUSTEM MEHOVIC
Address1:	Not reported
Address2:	Not reported
City:	Not reported
State:	NN
Zip Code:	Not reported
Country Code:	001
Phone:	(718) 561-7756
EMail:	Not reported
Fax Number:	Not reported
Modified By:	KXTANG
Date Last Modified:	12/8/2005

Site Id:	356532
Affiliation Type:	Emergency Contact
Company Name:	SHABAN MEHAJ
Contact Type:	Not reported
Contact Name:	SHABAN MEHAJ
Address1:	Not reported
Address2:	Not reported
City:	Not reported
State:	NN
Zip Code:	Not reported
Country Code:	001
Phone:	(646) 247-7699
EMail:	Not reported
Fax Number:	Not reported
Modified By:	KXTANG
Date Last Modified:	12/8/2005

Site Id:	356532
Affiliation Type:	Facility Owner
Company Name:	SHABAN MEHAJ
Contact Type:	OWNER
Contact Name:	SHABAN MEHAJ

HPG LLC (Continued) **A100294426**

Address1:	2675 MORRIS AVE, SUITE FN
Address2:	Not reported
City:	BRONX
State:	NY
Zip Code:	10468
Country Code:	001
Phone:	(718) 561-7756
EMail:	Not reported
Fax Number:	Not reported
Modified By:	CGFREEDM
Date Last Modified:	10/18/2010

Tank Info:

Tank Number:	001
Tank Id:	209209

Equipment Records:

F06 - Pipe External Protection - Wrapped
G00 - Tank Secondary Containment - None
I05 - Overfill - Vent Whistle
C03 - Pipe Location - Aboveground/Underground Combination
E00 - Piping Secondary Containment - None
A00 - Tank Internal Protection - None
D01 - Pipe Type - Steel/Carbon Steel/Iron
J02 - Dispenser - Suction Dispenser
F02 - Pipe External Protection - Original Sacrificial Anode
K00 - Spill Prevention - None
B01 - Tank External Protection - Painted/Asphalt Coating
H02 - Tank Leak Detection - Interstitial - Manual Monitoring
L02 - Piping Leak Detection - Interstitial - Manual Monitoring

Tank Location:	1
Tank Type:	Steel/Carbon Steel/Iron
Tank Status:	In Service
Pipe Model:	Not reported
Install Date:	03/01/1962
Capacity Gallons:	5000
Tightness Test Method:	NN
Date Test:	Not reported
Next Test Date:	Not reported
Date Tank Closed:	Not reported
Register:	True
Modified By:	CGFREEDM
Last Modified:	10/18/2010

K38 **EDR US Hist Auto Stat** **1015375824**
SSW **2650 DAVIDSON AVE** **N/A**
< 1/8 **BRONX, NY 10468**
0.074 mi.
393 ft. **Site 1 of 3 in cluster K**

Relative:
Lower

Actual:
129 ft.

EDR Historical Auto Stations:

Name:	T & D AUTO CARE CLINIC
Year:	2001
Address:	2650 DAVIDSON AVE
Name:	T & D AUTO CARE CLINIC
Year:	2002

(Continued) **1015375824**

Address: 2650 DAVIDSON AVE

Name: T & D AUTO CARE CLINIC
Year: 2003
Address: 2650 DAVIDSON AVE

Name: T & D AUTO CARE CLINIC
Year: 2004
Address: 2650 DAVIDSON AVE

E39 **EPISCOPAL MISSION** **LTANKS** **S103478857**
NW **2749 UNIVERSITY AVE** **N/A**
< 1/8 **BRONX, NY**
0.075 mi.
398 ft. **Site 6 of 7 in cluster E**

Relative:
Higher

Actual:
161 ft.

LTANKS:
Site ID: 316619
Spill Number/Closed Date: 9804660 / 7/15/1998
Spill Date: 7/14/1998
Spill Cause: Tank Overfill
Spill Source: Institutional, Educational, Gov., Other
Spill Class: Known release with minimal potential for fire or hazard. DEC Response. Willing Responsible Party. Corrective action taken.
Cleanup Ceased: Not reported
Cleanup Meets Standard: False
SWIS: 0301
Investigator: HUANG
Referred To: Not reported
Reported to Dept: 7/14/1998
CID: 198
Water Affected: Not reported
Spill Notifier: Responsible Party
Last Inspection: Not reported
Recommended Penalty: False
UST Involvement: False
Remediation Phase: 0
Date Entered In Computer: 7/14/1998
Spill Record Last Update: 7/23/1998
Spiller Name: PETER LEPORE
Spiller Company: WHALECO FUEL
Spiller Address: 5560 58TH ST
Spiller City,St,Zip: MASBETH, NY 11378-
Spiller County: 001
Spiller Contact: MR COURTENEY
Spiller Phone: (718) 884-1808
Spiller Extention: Not reported
DEC Region: 2
DER Facility ID: 255281
DEC Memo: Not reported
Remarks: OVERFILL BY DRIVER, LESS THAN 1 GALLON SPILLES FROM VENT, MATERIAL WENT INTO THE LAWN.

Material:
Site ID: 316619
Operable Unit ID: 1062576
Operable Unit: 01

EPISCOPAL MISSION (Continued) **S103478857**

Material ID:	319432
Material Code:	0001A
Material Name:	#2 Fuel Oil
Case No.:	Not reported
Material FA:	Petroleum
Quantity:	1
Units:	Gallons
Recovered:	No
Resource Affected:	Not reported
Oxygenate:	False

Tank Test:

F40 **2676 MORRIS AVENUE** **AST U003395620**
SE **2676 MORRIS AVENUE** **HIST AST N/A**
< 1/8 **BRONX, NY 10467**
0.075 mi.
398 ft. **Site 5 of 11 in cluster F**

Relative:
Lower

Actual:
134 ft.

AST:

Region:	STATE
DEC Region:	2
Site Status:	Active
Facility Id:	2-600414
Program Type:	PBS
UTM X:	593047.50736000005
UTM Y:	4524622.0451800004
Expiration Date:	2016/01/11

Affiliation Records:

Site Id:	22397
Affiliation Type:	On-Site Operator
Company Name:	2676 MORRIS AVENUE
Contact Type:	Not reported
Contact Name:	MARK MERNACI
Address1:	Not reported
Address2:	Not reported
City:	Not reported
State:	NN
Zip Code:	Not reported
Country Code:	001
Phone:	(914) 557-5782
EMail:	Not reported
Fax Number:	Not reported
Modified By:	MSBAPTIS
Date Last Modified:	9/1/2011

Site Id:	22397
Affiliation Type:	Emergency Contact
Company Name:	2676 MORRIS AVENUE REALTY LLC
Contact Type:	Not reported
Contact Name:	ALEKS MRNACAJ
Address1:	Not reported
Address2:	Not reported
City:	Not reported
State:	NN
Zip Code:	Not reported

2676 MORRIS AVENUE (Continued) **U003395620**

Country Code:	999
Phone:	(914) 776-2600
EMail:	Not reported
Fax Number:	Not reported
Modified By:	MSBAPTIS
Date Last Modified:	9/1/2011

Site Id:	22397
Affiliation Type:	Facility Owner
Company Name:	2676 MORRIS AVENUE REALTY LLC
Contact Type:	OFFICER
Contact Name:	ALEKS MRNACAJ
Address1:	PO BOX 723
Address2:	Not reported
City:	YONKERS
State:	NY
Zip Code:	10710
Country Code:	001
Phone:	(914) 961-8563
EMail:	Not reported
Fax Number:	Not reported
Modified By:	MSBAPTIS
Date Last Modified:	9/1/2011

Site Id:	22397
Affiliation Type:	Mail Contact
Company Name:	2676 MORRIS AVENUE REALTY LLC
Contact Type:	OFFICER
Contact Name:	ALEKS MRNACAJ
Address1:	PO BOX 723
Address2:	Not reported
City:	YONKERS
State:	NY
Zip Code:	10710
Country Code:	001
Phone:	(914) 961-8563
EMail:	Not reported
Fax Number:	Not reported
Modified By:	MSBAPTIS
Date Last Modified:	9/1/2011

Tank Info:

Tank Number:	001
Tank Id:	42576

Equipment Records:

L00 - Piping Leak Detection - None
G00 - Tank Secondary Containment - None
C01 - Pipe Location - Aboveground
F00 - Pipe External Protection - None
I00 - Overfill - None
B00 - Tank External Protection - None
K00 - Spill Prevention - None
H00 - Tank Leak Detection - None
A00 - Tank Internal Protection - None
D01 - Pipe Type - Steel/Carbon Steel/Iron

2676 MORRIS AVENUE (Continued) **U003395620**

	J01 - Dispenser - Pressurized Dispenser
Tank Location:	1
Tank Type:	Steel/Carbon Steel/Iron
Tank Status:	In Service
Pipe Model:	Not reported
Install Date:	12/01/1988
Capacity Gallons:	3000
Tightness Test Method:	NN
Date Test:	Not reported
Next Test Date:	Not reported
Date Tank Closed:	Not reported
Register:	True
Modified By:	BVCAMPBE
Last Modified:	08/24/2011

HIST AST:

PBS Number:	2-600414
SWIS Code:	6001
Operator:	MARASH MRNACAJ
Facility Phone:	(914) 961-8563
Facility Addr2:	2676 MORRIS AVENUE
Facility Type:	APARTMENT BUILDING
Emergency:	PAUL MRNACAJ
Emergency Tel:	(914) 776-2600
Old PBSNO:	Not reported
Date Inspected:	Not reported
Inspector:	Not reported
Result of Inspection:	Not reported
Owner Name:	M P N A CORP
Owner Address:	69 SENECA AVENUE
Owner City,St,Zip:	YONKERS, NY 10710
Federal ID:	Not reported
Owner Tel:	(914) 961-8563
Owner Type:	Corporate/Commercial
Owner Subtype:	Not reported
Mailing Contact:	Not reported
Mailing Name:	M P N A CORP
Mailing Address:	69 SENECA AVENUE
Mailing Address 2:	Not reported
Mailing City,St,Zip:	YONKERS, NY 10710
Mailing Telephone:	(914) 961-8563
Owner Mark:	First Owner
Facility Status:	1 - Active PBS facility, i.e. total capacity of the PBS tanks is greater than 1,100 gallons, regardless if Subpart 360-14 tanks exist or not at the facility.
Certification Flag:	False
Certification Date:	11/23/2001
Expiration:	11/07/2006
Renew Flag:	False
Renew Date:	Not reported
Total Capacity:	3000
FAMT:	True
Facility Screen:	No Missing Data
Owner Screen:	No Missing Data
Tank Screen:	Minor Data Missing
Dead Letter:	False
CBS Number:	Not reported

2676 MORRIS AVENUE (Continued) **U003395620**

Town or City:	NEW YORK CITY
County Code:	60
Town or City Code:	01
Region:	2
Tank ID:	001
Tank Location:	ABOVEGROUND
Tank Status:	In Service
Install Date:	19881201
Capacity (Gal):	3000
Product Stored:	NOS 1,2, OR 4 FUEL OIL
Tank Type:	Steel/carbon steel
Tank Internal:	Not reported
Tank External:	Not reported
Pipe Location:	Aboveground
Pipe Type:	STEEL/IRON
Pipe Internal:	Not reported
Pipe External:	Not reported
Tank Containment:	Not reported
Leak Detection:	Not reported
Overfill Protection:	Not reported
Dispenser Method:	Submersible
Date Tested:	Not reported
Next Test Date:	Not reported
Missing Data for Tank:	Minor Data Missing
Date Closed:	Not reported
Test Method:	Not reported
Deleted:	False
Updated:	True
SPDES Number:	Not reported
Lat/Long:	Not reported

F41 **2690 MORRIS AVE. ASSOC.** **HIST UST** **U000416544**
ESE **2690 MORRIS AVE** **N/A**
< 1/8 **BRONX, NY 10468**
0.076 mi.
401 ft. **Site 6 of 11 in cluster F**

Relative:
Higher

Actual:
139 ft.

HIST UST:

PBS Number:	2-070602
SPDES Number:	Not reported
Emergency Contact:	JOSE REYES
Emergency Telephone:	(212) 584-5485
Operator:	JOSE REYES
Operator Telephone:	(201) 836-1575
Owner Name:	2690 MORRIS AVE ASSOC
Owner Address:	P O BOX 331
Owner City,St,Zip:	TEANECK, NJ 07666
Owner Telephone:	(201) 836-1575
Owner Type:	Corporate/Commercial
Owner Subtype:	Not reported
Mailing Name:	2690 MORRIS AVE ASSOC
Mailing Address:	P O BOX 331
Mailing Address 2:	Not reported
Mailing City,St,Zip:	TEANECK, NJ 07666
Mailing Contact:	R.H. TOPPROVSKY
Mailing Telephone:	(201) 836-1575
Owner Mark:	First Owner

2690 MORRIS AVE. ASSOC. (Continued) **U000416544**

Facility Status:	1 - Active PBS facility, i.e. total capacity of the PBS tanks is greater than 1,100 gallons, regardless if Subpart 360-14 tanks exist or not at the facility.
Facility Addr2:	2690 MORRIS AVE
SWIS ID:	6001
Old PBS Number:	Not reported
Facility Type:	APARTMENT BUILDING
Inspected Date:	Not reported
Inspector:	Not reported
Inspection Result:	Not reported
Federal ID:	Not reported
Certification Flag:	False
Certification Date:	08/13/1997
Expiration Date:	08/17/2002
Renew Flag:	False
Renewal Date:	Not reported
Total Capacity:	5000
FAMT:	True
Facility Screen:	No Missing Data
Owner Screen:	No Missing Data
Tank Screen:	Minor Data Missing
Dead Letter:	False
CBS Number:	Not reported
Town or City:	NEW YORK CITY
County Code:	60
Town or City:	01
Region:	2

Tank Id:	008
Tank Location:	UNDERGROUND, VAULTED, WITH ACCESS
Tank Status:	In Service
Install Date:	Not reported
Capacity (gals):	5000
Product Stored:	NOS 5 OR 6 FUEL OIL
Tank Type:	Steel/carbon steel
Tank Internal:	Epoxy Liner
Tank External:	Painted/Asphalt Coating
Pipe Location:	Aboveground/Underground Combination
Pipe Type:	OTHER
Pipe Internal:	Not reported
Pipe External:	Wrapped (Piping)
Second Containment:	Diking
Leak Detection:	Other
Overfill Prot:	Product Level Gauge
Dispenser:	Gravity
Date Tested:	Not reported
Next Test Date:	Not reported
Missing Data for Tank:	Minor Data Missing
Date Closed:	Not reported
Test Method:	Not reported
Deleted:	False
Updated:	True
Lat/long:	Not reported

H42 **2645 MORRIS AVE** **AST** **U003388529**
SE **2645 MORRIS AVE** **HIST AST** **N/A**
< 1/8 **BRONX, NY 10468**
0.076 mi.
403 ft. **Site 2 of 3 in cluster H**

Relative:
Lower

Actual:
129 ft.

AST:

Region:	STATE
DEC Region:	2
Site Status:	Active
Facility Id:	2-252972
Program Type:	PBS
UTM X:	593000.43365999998
UTM Y:	4524545.1757100001
Expiration Date:	2018/02/04

Affiliation Records:

Site Id:	10219
Affiliation Type:	Facility Owner
Company Name:	2645 REALTY ASSOCIATES, INC.
Contact Type:	OWNER
Contact Name:	BRAHIM REXHEPI
Address1:	P.O. BOX 620
Address2:	Not reported
City:	AMAWALK
State:	NY
Zip Code:	10501
Country Code:	001
Phone:	(718) 220-6146
EMail:	Not reported
Fax Number:	Not reported
Modified By:	dxliving
Date Last Modified:	12/14/2007

Site Id:	10219
Affiliation Type:	Mail Contact
Company Name:	2645 REALTY ASSOCIATES, INC.
Contact Type:	OWNER
Contact Name:	BRAHIM REXHEPI
Address1:	P.O. BOX 620
Address2:	Not reported
City:	AMAWALK
State:	NY
Zip Code:	10501
Country Code:	001
Phone:	(718) 220-6146
EMail:	Not reported
Fax Number:	Not reported
Modified By:	dxliving
Date Last Modified:	12/14/2007

Site Id:	10219
Affiliation Type:	On-Site Operator
Company Name:	2645 MORRIS AVE
Contact Type:	Not reported
Contact Name:	2645 REALTY ASSOCIATES,INC.
Address1:	Not reported
Address2:	Not reported
City:	Not reported
State:	NN

2645 MORRIS AVE (Continued) **U003388529**

Zip Code:	Not reported
Country Code:	001
Phone:	(718) 220-6146
EMail:	Not reported
Fax Number:	Not reported
Modified By:	TRANSLAT
Date Last Modified:	3/4/2004

Site Id:	10219
Affiliation Type:	Emergency Contact
Company Name:	2645 REALTY ASSOCIATES, INC.
Contact Type:	Not reported
Contact Name:	BRIAN REXHEPI
Address1:	Not reported
Address2:	Not reported
City:	Not reported
State:	NN
Zip Code:	Not reported
Country Code:	001
Phone:	(914) 804-3423
EMail:	Not reported
Fax Number:	Not reported
Modified By:	TRANSLAT
Date Last Modified:	3/4/2004

Tank Info:

Tank Number:	001
Tank Id:	14185

Equipment Records:

B00 - Tank External Protection - None
G00 - Tank Secondary Containment - None
H00 - Tank Leak Detection - None
C00 - Pipe Location - No Piping
F00 - Pipe External Protection - None
I04 - Overfill - Product Level Gauge (A/G)
A00 - Tank Internal Protection - None
D01 - Pipe Type - Steel/Carbon Steel/Iron
J02 - Dispenser - Suction Dispenser
L09 - Piping Leak Detection - Exempt Suction Piping

Tank Location:	1
Tank Type:	Steel/Carbon Steel/Iron
Tank Status:	In Service
Pipe Model:	Not reported
Install Date:	01/01/1921
Capacity Gallons:	5000
Tightness Test Method:	NN
Date Test:	Not reported
Next Test Date:	Not reported
Date Tank Closed:	Not reported
Register:	True
Modified By:	KAKYER
Last Modified:	02/13/2013

HIST AST:
PBS Number: 2-252972

2645 MORRIS AVE (Continued) **U003388529**

SWIS Code:	6001
Operator:	2645 REALTY ASSOCIATES,INC.
Facility Phone:	(212) 928-2400
Facility Addr2:	2645 MORRIS AVE
Facility Type:	APARTMENT BUILDING
Emergency:	BRIAN REXHEPI
Emergency Tel:	(916) 962-2051
Old PBSNO:	Not reported
Date Inspected:	Not reported
Inspector:	Not reported
Result of Inspection:	Not reported
Owner Name:	2645 REALTY ASSOCIATES,INC.
Owner Address:	615 WEST 173RD STREET
Owner City,St,Zip:	NEW YORK, NY 10032
Federal ID:	Not reported
Owner Tel:	(212) 928-2400
Owner Type:	Corporate/Commercial
Owner Subtype:	Not reported
Mailing Contact:	JAMES MADEL
Mailing Name:	2645 REALTY ASSOCIATES,INC.
Mailing Address:	615 WEST 173RD STREET
Mailing Address 2:	Not reported
Mailing City,St,Zip:	NEW YORK, NY 10032
Mailing Telephone:	(212) 928-2400
Owner Mark:	Second Owner
Facility Status:	1 - Active PBS facility, i.e. total capacity of the PBS tanks is greater than 1,100 gallons, regardless if Subpart 360-14 tanks exist or not at the facility.
Certification Flag:	False
Certification Date:	01/16/1998
Expiration:	02/04/2003
Renew Flag:	False
Renew Date:	Not reported
Total Capacity:	5000
FAMT:	True
Facility Screen:	No Missing Data
Owner Screen:	No Missing Data
Tank Screen:	Minor Data Missing
Dead Letter:	False
CBS Number:	Not reported
Town or City:	NEW YORK CITY
County Code:	60
Town or City Code:	01
Region:	2

Tank ID:	001
Tank Location:	ABOVEGROUND
Tank Status:	In Service
Install Date:	Not reported
Capacity (Gal):	5000
Product Stored:	NOS 1,2, OR 4 FUEL OIL
Tank Type:	Steel/carbon steel
Tank Internal:	Not reported
Tank External:	Not reported
Pipe Location:	Not reported
Pipe Type:	STEEL/IRON
Pipe Internal:	Not reported

2645 MORRIS AVE (Continued) **U003388529**

Pipe External:	Not reported
Tank Containment:	None
Leak Detection:	0
Overfill Protection:	4
Dispenser Method:	Suction
Date Tested:	Not reported
Next Test Date:	Not reported
Missing Data for Tank:	Minor Data Missing
Date Closed:	Not reported
Test Method:	Not reported
Deleted:	False
Updated:	False
SPDES Number:	Not reported
Lat/Long:	Not reported

L43 **NYSDEP** **MANIFEST** **1009235619**
ENE **JEROME & 196TH ST** **N/A**
< 1/8 **BRONX, NY 11101**
0.077 mi.
406 ft. **Site 1 of 5 in cluster L**

Relative:
Higher

Actual:
136 ft.

NY MANIFEST:

EPA ID:	NYP003660917
Country:	USA
Mailing Name:	NYSDEP
Mailing Contact:	CHRIS HAAS
Mailing Address:	59-17 JUNCTION BLVD
Mailing Address 2:	Not reported
Mailing City:	FLUSHING
Mailing State:	NY
Mailing Zip:	11368
Mailing Zip4:	Not reported
Mailing Country:	USA
Mailing Phone:	718-595-4664

Document ID:	NYC5080331
Manifest Status:	Not reported
Trans1 State ID:	ILD984908202
Trans2 State ID:	SCD987574647
Generator Ship Date:	08/31/1999
Trans1 Recv Date:	08/31/1999
Trans2 Recv Date:	09/08/1999
TSD Site Recv Date:	09/14/1999
Part A Recv Date:	Not reported
Part B Recv Date:	Not reported
Generator EPA ID:	NYP003660917
Trans1 EPA ID:	OHD980587364
Trans2 EPA ID:	Not reported
TSDF ID:	Not reported
Waste Code:	F002 - HALO SOLV + STILL BOTTOMS FM REC OF SOLV
Quantity:	00195
Units:	P - Pounds
Number of Containers:	001
Container Type:	DF - Fiberboard or plastic drums (glass)
Handling Method:	B Incineration, heat recovery, burning.
Specific Gravity:	01.00
Year:	99

E44
NW
< 1/8
0.077 mi.
407 ft.

2751 UNIVERSITY AVE
2751 UNIVERSITY AVE
BRONX, NY 10468

Site 7 of 7 in cluster E

AST **U003385127**
HIST AST **N/A**

Relative:
Higher

Actual:
160 ft.

AST:

Region:	STATE
DEC Region:	2
Site Status:	Active
Facility Id:	2-096563
Program Type:	PBS
UTM X:	592719.92601000005
UTM Y:	4524927.68793
Expiration Date:	2016/04/05

Affiliation Records:

Site Id:	2741
Affiliation Type:	On-Site Operator
Company Name:	2751 UNIVERSITY AVENUE., LLC
Contact Type:	Not reported
Contact Name:	MORGYN REXHEPI
Address1:	Not reported
Address2:	Not reported
City:	Not reported
State:	NN
Zip Code:	Not reported
Country Code:	001
Phone:	(914) 804-2774
EMail:	Not reported
Fax Number:	Not reported
Modified By:	MSBAPTIS
Date Last Modified:	4/19/2011

Site Id:	2741
Affiliation Type:	Emergency Contact
Company Name:	PRIME RESIDENTIAL BRONX R&R III LLC
Contact Type:	Not reported
Contact Name:	EMILIANA CABRERA
Address1:	Not reported
Address2:	Not reported
City:	Not reported
State:	NN
Zip Code:	Not reported
Country Code:	999
Phone:	(917) 731-4973
EMail:	Not reported
Fax Number:	Not reported
Modified By:	MSBAPTIS
Date Last Modified:	4/19/2011

Site Id:	2741
Affiliation Type:	Facility Owner
Company Name:	2751 UNIVERSITY AVE LLC
Contact Type:	OWNER
Contact Name:	BRAHIM REXHEPI
Address1:	PO BOX 620
Address2:	Not reported
City:	AMAWALK
State:	NY

2751 UNIVERSITY AVE (Continued) **U003385127**

Zip Code:	10501
Country Code:	001
Phone:	(914) 804-3423
EMail:	Not reported
Fax Number:	Not reported
Modified By:	MSBAPTIS
Date Last Modified:	4/19/2011

Site Id:	2741
Affiliation Type:	Mail Contact
Company Name:	2751 UNIVERSITY AVE LLC
Contact Type:	OWNER
Contact Name:	BRAHIM REXHEPI
Address1:	PO BOX 620
Address2:	Not reported
City:	AMAWALK
State:	NY
Zip Code:	10501
Country Code:	001
Phone:	(914) 804-3423
EMail:	Not reported
Fax Number:	Not reported
Modified By:	MSBAPTIS
Date Last Modified:	4/19/2011

Tank Info:

Tank Number:	001
Tank Id:	5104

Equipment Records:

B00 - Tank External Protection - None
C03 - Pipe Location - Aboveground/Underground Combination
F00 - Pipe External Protection - None
I04 - Overfill - Product Level Gauge (A/G)
A00 - Tank Internal Protection - None
D01 - Pipe Type - Steel/Carbon Steel/Iron
J02 - Dispenser - Suction Dispenser
L09 - Piping Leak Detection - Exempt Suction Piping
H05 - Tank Leak Detection - In-Tank System (ATG)
G00 - Tank Secondary Containment - None

Tank Location:	1
Tank Type:	Steel/Carbon Steel/Iron
Tank Status:	In Service
Pipe Model:	Not reported
Install Date:	01/15/1992
Capacity Gallons:	4000
Tightness Test Method:	NN
Date Test:	Not reported
Next Test Date:	Not reported
Date Tank Closed:	Not reported
Register:	True
Modified By:	MSBAPTIS
Last Modified:	04/19/2011

HIST AST:
PBS Number: 2-096563

2751 UNIVERSITY AVE (Continued) **U003385127**

SWIS Code:	6001
Operator:	NEBOJSA MIRCIC
Facility Phone:	(718) 884-7763
Facility Addr2:	2751 UNIVERSITY AVE
Facility Type:	APARTMENT BUILDING
Emergency:	HOWARD BALLENZWEIG
Emergency Tel:	(212) 724-4126
Old PBSNO:	Not reported
Date Inspected:	Not reported
Inspector:	Not reported
Result of Inspection:	Not reported
Owner Name:	KINGSBRIDGE PROPERTIES
Owner Address:	C/O R & R MANAGEMENT/P.O. BOX 20720
Owner City,St,Zip:	NEW YORK, NY 10025
Federal ID:	Not reported
Owner Tel:	(212) 724-4126
Owner Type:	Corporate/Commercial
Owner Subtype:	Not reported
Mailing Contact:	Not reported
Mailing Name:	KINGSBRIDGE PROPERTIES
Mailing Address:	C/O R & R MANAGEMENT
Mailing Address 2:	P.O. BOX 20720
Mailing City,St,Zip:	NEW YORK, NY 10025
Mailing Telephone:	(212) 724-4126
Owner Mark:	First Owner
Facility Status:	1 - Active PBS facility, i.e. total capacity of the PBS tanks is greater than 1,100 gallons, regardless if Subpart 360-14 tanks exist or not at the facility.
Certification Flag:	False
Certification Date:	06/18/1997
Expiration:	05/07/2002
Renew Flag:	False
Renew Date:	Not reported
Total Capacity:	5000
FAMT:	True
Facility Screen:	No Missing Data
Owner Screen:	Minor Data Missing
Tank Screen:	Minor Data Missing
Dead Letter:	False
CBS Number:	Not reported
Town or City:	NEW YORK CITY
County Code:	60
Town or City Code:	01
Region:	2

Tank ID:	001
Tank Location:	ABOVEGROUND
Tank Status:	In Service
Install Date:	Not reported
Capacity (Gal):	5000
Product Stored:	DIESEL
Tank Type:	Steel/carbon steel
Tank Internal:	Not reported
Tank External:	Not reported
Pipe Location:	Not reported
Pipe Type:	STEEL/IRON
Pipe Internal:	Not reported

2751 UNIVERSITY AVE (Continued) **U003385127**

Pipe External:	Not reported
Tank Containment:	None
Leak Detection:	4
Overfill Protection:	4
Dispenser Method:	Suction
Date Tested:	Not reported
Next Test Date:	Not reported
Missing Data for Tank:	Minor Data Missing
Date Closed:	Not reported
Test Method:	Not reported
Deleted:	False
Updated:	False
SPDES Number:	Not reported
Lat/Long:	Not reported

F45 **2710 MORRIS AVE** **AST** **U003393840**
ESE **2710 MORRIS AVE** **HIST AST** **N/A**
< 1/8 **BRONX, NY 10468**
0.077 mi.
408 ft. **Site 7 of 11 in cluster F**

Relative:
Higher

Actual:
147 ft.

AST:

Region:	STATE
DEC Region:	2
Site Status:	Active
Facility Id:	2-346039
Program Type:	PBS
UTM X:	593090.77795999998
UTM Y:	4524698.7976900004
Expiration Date:	2017/12/14

Affiliation Records:

Site Id:	16903
Affiliation Type:	On-Site Operator
Company Name:	2710 MORRIS AVE
Contact Type:	Not reported
Contact Name:	ROQUE TORRES
Address1:	Not reported
Address2:	Not reported
City:	Not reported
State:	NN
Zip Code:	Not reported
Country Code:	001
Phone:	(347) 619-2710
EMail:	Not reported
Fax Number:	Not reported
Modified By:	KAKYER
Date Last Modified:	12/20/2012

Site Id:	16903
Affiliation Type:	Emergency Contact
Company Name:	2710 MORRIS AVENUE CO., L.L.C.
Contact Type:	Not reported
Contact Name:	ALEX ROITMAN
Address1:	Not reported
Address2:	Not reported
City:	Not reported
State:	NN

2710 MORRIS AVE (Continued) **U003393840**

Zip Code:	Not reported
Country Code:	999
Phone:	(347) 625-7368
EMail:	Not reported
Fax Number:	Not reported
Modified By:	KAKYER
Date Last Modified:	12/20/2012

Site Id:	16903
Affiliation Type:	Facility Owner
Company Name:	2710 MORRIS AVENUE CO., L.L.C.
Contact Type:	MANAGING AGENT
Contact Name:	ALEX ROITMAN
Address1:	3000 BRONX PARK EAST
Address2:	Not reported
City:	BRONX
State:	NY
Zip Code:	10467
Country Code:	001
Phone:	(718) 798-4900
EMail:	FEINMANAGEMENT@YAHOO.COM
Fax Number:	Not reported
Modified By:	KAKYER
Date Last Modified:	12/20/2012

Site Id:	16903
Affiliation Type:	Mail Contact
Company Name:	2710 MORRIS AVENUE CO., L.L.C.
Contact Type:	MANAGING AGENT
Contact Name:	ALEX ROITMAN
Address1:	3000 BRONX PARK EAST
Address2:	Not reported
City:	BRONX
State:	NY
Zip Code:	10467
Country Code:	001
Phone:	(718) 798-4900
EMail:	FEINMANAGEMENT@YAHOO.COM
Fax Number:	Not reported
Modified By:	KAKYER
Date Last Modified:	12/20/2012

Tank Info:

Tank Number:	001
Tank Id:	32846

Equipment Records:

B00 - Tank External Protection - None
K00 - Spill Prevention - None
G00 - Tank Secondary Containment - None
E00 - Piping Secondary Containment - None
H00 - Tank Leak Detection - None
C00 - Pipe Location - No Piping
F00 - Pipe External Protection - None
I04 - Overfill - Product Level Gauge (A/G)
A00 - Tank Internal Protection - None

2710 MORRIS AVE (Continued) **U003393840**

D01 - Pipe Type - Steel/Carbon Steel/Iron
J02 - Dispenser - Suction Dispenser
L09 - Piping Leak Detection - Exempt Suction Piping

Tank Location:	1
Tank Type:	Steel/Carbon Steel/Iron
Tank Status:	In Service
Pipe Model:	Not reported
Install Date:	06/26/1940
Capacity Gallons:	5000
Tightness Test Method:	NN
Date Test:	Not reported
Next Test Date:	Not reported
Date Tank Closed:	Not reported
Register:	True
Modified By:	KAKYER
Last Modified:	12/20/2012

HIST AST:

PBS Number:	2-346039
SWIS Code:	6001
Operator:	JOSE TAVERA
Facility Phone:	(718) 313-7666
Facility Addr2:	2710 MORRIS AVE
Facility Type:	APARTMENT BUILDING
Emergency:	CARMEN IGLESIAS
Emergency Tel:	(718) 313-7666
Old PBSNO:	Not reported
Date Inspected:	Not reported
Inspector:	Not reported
Result of Inspection:	Not reported
Owner Name:	2710 MORRIS AVENUE CO., L.L.C.
Owner Address:	3000 BRONX PARK EAST
Owner City,St,Zip:	BRONX, NY 10467
Federal ID:	Not reported
Owner Tel:	(718) 798-4900
Owner Type:	Corporate/Commercial
Owner Subtype:	Not reported
Mailing Contact:	Not reported
Mailing Name:	2710 MORRIS AVENUE CO., L.L.C.
Mailing Address:	3000 BRONX PARK EAST
Mailing Address 2:	Not reported
Mailing City,St,Zip:	BRONX, NY 10467
Mailing Telephone:	(718) 798-4900
Owner Mark:	First Owner
Facility Status:	1 - Active PBS facility, i.e. total capacity of the PBS tanks is greater than 1,100 gallons, regardless if Subpart 360-14 tanks exist or not at the facility.
Certification Flag:	False
Certification Date:	12/11/1997
Expiration:	12/14/2002
Renew Flag:	False
Renew Date:	Not reported
Total Capacity:	5000
FAMT:	True
Facility Screen:	No Missing Data
Owner Screen:	No Missing Data
Tank Screen:	Minor Data Missing

2710 MORRIS AVE (Continued) **U003393840**

Dead Letter:	False
CBS Number:	Not reported
Town or City:	NEW YORK CITY
County Code:	60
Town or City Code:	01
Region:	2
Tank ID:	001
Tank Location:	ABOVEGROUND
Tank Status:	In Service
Install Date:	Not reported
Capacity (Gal):	5000
Product Stored:	NOS 1,2, OR 4 FUEL OIL
Tank Type:	Steel/carbon steel
Tank Internal:	Not reported
Tank External:	Not reported
Pipe Location:	Not reported
Pipe Type:	STEEL/IRON
Pipe Internal:	Not reported
Pipe External:	Not reported
Tank Containment:	None
Leak Detection:	0
Overfill Protection:	4
Dispenser Method:	Suction
Date Tested:	Not reported
Next Test Date:	Not reported
Missing Data for Tank:	Minor Data Missing
Date Closed:	Not reported
Test Method:	Not reported
Deleted:	False
Updated:	True
SPDES Number:	Not reported
Lat/Long:	Not reported

F46 **2705 - 2707** **AST** **U003391250**
ESE **2705 MORRIS AVENUE** **HIST AST** **N/A**
< 1/8 **BRONX, NY 10468**
0.077 mi.
408 ft. **Site 8 of 11 in cluster F**

Relative:
Higher

Actual:
146 ft.

AST:

Region:	STATE
DEC Region:	2
Site Status:	Active
Facility Id:	2-336106
Program Type:	PBS
UTM X:	593088.23262999998
UTM Y:	4524694.2828400005
Expiration Date:	2017/11/16

Affiliation Records:

Site Id:	16057
Affiliation Type:	Facility Owner
Company Name:	MORRIS ASSOCIATES
Contact Type:	MEMBER
Contact Name:	HALE G. RICKMAN
Address1:	2800 WEBSTER AVE
Address2:	Not reported

2705 - 2707 (Continued) **U003391250**

City:	BRONX
State:	NY
Zip Code:	10458
Country Code:	001
Phone:	(718) 220-4216
EMail:	Not reported
Fax Number:	Not reported
Modified By:	KAKYER
Date Last Modified:	12/11/2012

Site Id:	16057
Affiliation Type:	Mail Contact
Company Name:	JEROME ASSOCIATES
Contact Type:	Not reported
Contact Name:	HALE G. RICKMAN
Address1:	2800 WEBSTER AVE
Address2:	Not reported
City:	BRONX
State:	NY
Zip Code:	10458
Country Code:	001
Phone:	(718) 220-4216
EMail:	Not reported
Fax Number:	Not reported
Modified By:	TRANSLAT
Date Last Modified:	3/4/2004

Site Id:	16057
Affiliation Type:	On-Site Operator
Company Name:	2705 - 2707
Contact Type:	Not reported
Contact Name:	RUDY MURILLO
Address1:	Not reported
Address2:	Not reported
City:	Not reported
State:	NN
Zip Code:	Not reported
Country Code:	001
Phone:	(718) 220-4200
EMail:	Not reported
Fax Number:	Not reported
Modified By:	KAKYER
Date Last Modified:	12/11/2012

Site Id:	16057
Affiliation Type:	Emergency Contact
Company Name:	MORRIS ASSOCIATES
Contact Type:	Not reported
Contact Name:	HALE G. RICKMAN
Address1:	Not reported
Address2:	Not reported
City:	Not reported
State:	NN
Zip Code:	Not reported
Country Code:	001
Phone:	(718) 220-4216
EMail:	Not reported

2705 - 2707 (Continued) **U003391250**

Fax Number: Not reported
Modified By: TRANSLAT
Date Last Modified: 3/4/2004

Tank Info:

Tank Number: 001
Tank Id: 21076

Equipment Records:

C00 - Pipe Location - No Piping
F00 - Pipe External Protection - None
I04 - Overfill - Product Level Gauge (A/G)
K01 - Spill Prevention - Catch Basin
D00 - Pipe Type - No Piping
B00 - Tank External Protection - None
G04 - Tank Secondary Containment - Double-Walled (Underground)
A00 - Tank Internal Protection - None
J02 - Dispenser - Suction Dispenser
L09 - Piping Leak Detection - Exempt Suction Piping
E00 - Piping Secondary Containment - None
H00 - Tank Leak Detection - None

Tank Location: 1
Tank Type: Steel/Carbon Steel/Iron
Tank Status: In Service
Pipe Model: Not reported
Install Date: 01/02/1975
Capacity Gallons: 4000
Tightness Test Method: NN
Date Test: Not reported
Next Test Date: Not reported
Date Tank Closed: Not reported
Register: True
Modified By: KAKYER
Last Modified: 12/11/2012

HIST AST:

PBS Number: 2-336106
SWIS Code: 6001
Operator: SMILES FUEL OIL CO INC
Facility Phone: (718) 204-2565
Facility Addr2: 2705 MORRIS AVENUE
Facility Type: PRIVATE RESIDENCE
Emergency: LUIS CALOS
Emergency Tel: (718) 204-2565
Old PBSNO: Not reported
Date Inspected: Not reported
Inspector: Not reported
Result of Inspection: Not reported
Owner Name: MORRIS ASSOCIATES
Owner Address: 2800 WEBSTER AVE
Owner City,St,Zip: BRONX, NY 10458
Federal ID: Not reported
Owner Tel: (718) 220-4216
Owner Type: Not reported
Owner Subtype: Not reported
Mailing Contact: HALE G. RICKMAN

2705 - 2707 (Continued) **U003391250**

Mailing Name:	JEROME ASSOCIATES
Mailing Address:	2800 WEBSTER AVE
Mailing Address 2:	Not reported
Mailing City,St,Zip:	BRONX, NY 10458
Mailing Telephone:	(718) 220-4216
Owner Mark:	First Owner
Facility Status:	1 - Active PBS facility, i.e. total capacity of the PBS tanks is greater than 1,100 gallons, regardless if Subpart 360-14 tanks exist or not at the facility.
Certification Flag:	False
Certification Date:	10/10/1997
Expiration:	11/16/2002
Renew Flag:	False
Renew Date:	Not reported
Total Capacity:	4000
FAMT:	True
Facility Screen:	No Missing Data
Owner Screen:	Minor Data Missing
Tank Screen:	Minor Data Missing
Dead Letter:	False
CBS Number:	Not reported
Town or City:	NEW YORK CITY
County Code:	60
Town or City Code:	01
Region:	2

Tank ID:	001
Tank Location:	ABOVEGROUND
Tank Status:	In Service
Install Date:	Not reported
Capacity (Gal):	4000
Product Stored:	NOS 5 OR 6 FUEL OIL
Tank Type:	Steel/carbon steel
Tank Internal:	Not reported
Tank External:	Not reported
Pipe Location:	Not reported
Pipe Type:	Not reported
Pipe Internal:	Not reported
Pipe External:	Not reported
Tank Containment:	Vault (w/access)
Leak Detection:	0
Overfill Protection:	4
Dispenser Method:	Suction
Date Tested:	Not reported
Next Test Date:	Not reported
Missing Data for Tank:	Minor Data Missing
Date Closed:	Not reported
Test Method:	Not reported
Deleted:	False
Updated:	False
SPDES Number:	Not reported
Lat/Long:	Not reported

M47
North
< 1/8
0.078 mi.
413 ft.

NYC DEPT OF ED - PUBLIC SCHOOL 430X WALTON HIGH SCHOOL
2780 RESERVOIR AVE
BRONX, NY 10468

Site 1 of 4 in cluster M

RCRA NonGen / NLR | **1015746478** / **NYD986882561**

Relative:
Higher

Actual:
145 ft.

RCRA NonGen / NLR:

Date form received by agency:	09/17/2012
Facility name:	NYC DEPT OF ED - PUBLIC SCHOOL 430X WALTON HIGH SCHOOL
Facility address:	2780 RESERVOIR AVE BRONX, NY 10468
EPA ID:	NYD986882561
Mailing address:	MAIN ST NEW YORK POWER AUTHORITY NEW YORK, NY 106013170
Contact:	PATRICK S DE PAULA
Contact address:	MAIN ST NEW YORK POWER AUTHORITY NEW YORK, NY 106013170
Contact country:	US
Contact telephone:	(914) 682-6200
Contact email:	Not reported
EPA Region:	02
Classification:	Non-Generator
Description:	Handler: Non-Generators do not presently generate hazardous waste

Handler Activities Summary:

U.S. importer of hazardous waste:	No
Mixed waste (haz. and radioactive):	No
Recycler of hazardous waste:	No
Transporter of hazardous waste:	No
Treater, storer or disposer of HW:	No
Underground injection activity:	No
On-site burner exemption:	No
Furnace exemption:	No
Used oil fuel burner:	No
Used oil processor:	No
User oil refiner:	No
Used oil fuel marketer to burner:	No
Used oil Specification marketer:	No
Used oil transfer facility:	No
Used oil transporter:	No

Historical Generators:

Date form received by agency:	04/17/2012
Facility name:	NYC DEPT OF ED - PUBLIC SCHOOL 430X WALTON HIGH SCHOOL
Classification:	Not a generator, verified
Date form received by agency:	06/10/2011
Facility name:	NYC DEPT OF ED - PUBLIC SCHOOL 430X WALTON HIGH SCHOOL
Classification:	Large Quantity Generator
Date form received by agency:	02/23/2010
Facility name:	NYC DEPT OF ED - PUBLIC SCHOOL 430X WALTON HIGH SCHOOL
Site name:	NYC SCA WALTON H.S. X430
Classification:	Large Quantity Generator
Date form received by agency:	01/01/2007
Facility name:	NYC DEPT OF ED - PUBLIC SCHOOL 430X WALTON HIGH SCHOOL

NYC DEPT OF ED - PUBLIC SCHOOL 430X WALTON HIGH SCHOOL (Continued) **1015746478**

Site name: NYC BD OF ED - WALTON HIGH SCHOOL
Classification: Not a generator, verified

Date form received by agency: 01/01/2006
Facility name: NYC DEPT OF ED - PUBLIC SCHOOL 430X WALTON HIGH SCHOOL
Site name: NYC BD OF ED - WALTON HIGH SCHOOL
Classification: Not a generator, verified

Date form received by agency: 07/08/1999
Facility name: NYC DEPT OF ED - PUBLIC SCHOOL 430X WALTON HIGH SCHOOL
Site name: NYC BD OF ED - WALTON HIGH SCHOOL
Classification: Not a generator, verified

Date form received by agency: 10/27/1994
Facility name: NYC DEPT OF ED - PUBLIC SCHOOL 430X WALTON HIGH SCHOOL
Site name: NYC BD OF ED - WALTON HIGH SCHOOL
Classification: Small Quantity Generator

Hazardous Waste Summary:
Waste code: B007
Waste name: B007

Violation Status: No violations found

M48 **NYC BOE -WALTON HS** **HIST AST** **S107783222**
North **2780 RESERVOIR AVE** **MANIFEST** **N/A**
< 1/8 **BRONX, NY 10468**
0.078 mi.
413 ft. **Site 2 of 4 in cluster M**

Relative:
Higher

Actual:
145 ft.

HIST AST:
PBS Number: 2-603976
SWIS Code: 6001
Operator: PLANT OPERATIONS
Facility Phone: (718) 391-6000
Facility Addr2: Not reported
Facility Type: SCHOOL
Emergency: SCHOOL SAFETY
Emergency Tel: (212) 979-3300
Old PBSNO: Not reported
Date Inspected: Not reported
Inspector: Not reported
Result of Inspection: Not reported
Owner Name: N.Y.C. BOARD OF EDUCATION
Owner Address: 28-11 QUEENS PLAZA NORTH
Owner City,St,Zip: LONG ISLAND CITY, NY 11101
Federal ID: Not reported
Owner Tel: (718) 391-6832
Owner Type: Local Government
Owner Subtype: Not reported
Mailing Contact: FRANK CARDELLO
Mailing Name: OFFICE OF BUILDING SERVICES
Mailing Address: 28-11 QUEENS PLAZA NORTH
Mailing Address 2: Not reported
Mailing City,St,Zip: LONG ISLAND CITY, NY 11101
Mailing Telephone: (718) 391-6832
Owner Mark: First Owner
Facility Status: 1 - Active PBS facility, i.e. total capacity of the PBS tanks is

NYC BOE -WALTON HS (Continued) **S107783222**

greater than 1,100 gallons, regardless if Subpart 360-14 tanks exist or not at the facility.

Certification Flag:	False
Certification Date:	03/23/1999
Expiration:	03/09/2004
Renew Flag:	False
Renew Date:	Not reported
Total Capacity:	15298
FAMT:	True
Facility Screen:	No Missing Data
Owner Screen:	No Missing Data
Tank Screen:	No Missing Data
Dead Letter:	False
CBS Number:	Not reported
Town or City:	NEW YORK CITY
County Code:	60
Town or City Code:	01
Region:	2

Tank ID:	001
Tank Location:	ABOVEGROUND ON SADDLES LEGS, STILTS, RACK, OR CRADLE
Tank Status:	In Service
Install Date:	19950901
Capacity (Gal):	7500
Product Stored:	NOS 1,2, OR 4 FUEL OIL
Tank Type:	Steel/carbon steel
Tank Internal:	0
Tank External:	01
Pipe Location:	Aboveground
Pipe Type:	STEEL/IRON
Pipe Internal:	None
Pipe External:	01
Tank Containment:	Diking
Leak Detection:	01
Overfill Protection:	02
Dispenser Method:	Suction
Date Tested:	Not reported
Next Test Date:	Not reported
Missing Data for Tank:	No Missing Data
Date Closed:	Not reported
Test Method:	Not reported
Deleted:	False
Updated:	True
SPDES Number:	Not reported
Lat/Long:	Not reported

Tank ID:	002
Tank Location:	ABOVEGROUND ON SADDLES LEGS, STILTS, RACK, OR CRADLE
Tank Status:	In Service
Install Date:	19950901
Capacity (Gal):	7500
Product Stored:	NOS 1,2, OR 4 FUEL OIL
Tank Type:	Steel/carbon steel
Tank Internal:	0
Tank External:	01
Pipe Location:	Aboveground

NYC BOE -WALTON HS (Continued) **S107783222**

Pipe Type: STEEL/IRON
Pipe Internal: None
Pipe External: 01
Tank Containment: Diking
Leak Detection: 01
Overfill Protection: 02
Dispenser Method: Suction
Date Tested: Not reported
Next Test Date: Not reported
Missing Data for Tank: No Missing Data
Date Closed: Not reported
Test Method: Not reported
Deleted: False
Updated: True
SPDES Number: Not reported
Lat/Long: Not reported

Tank ID: 003
Tank Location: ABOVEGROUND ON SADDLES LEGS, STILTS, RACK, OR CRADLE
Tank Status: In Service
Install Date: 19950901
Capacity (Gal): 298
Product Stored: NOS 1,2, OR 4 FUEL OIL
Tank Type: Steel/carbon steel
Tank Internal: 0
Tank External: 01
Pipe Location: Aboveground
Pipe Type: STEEL/IRON
Pipe Internal: None
Pipe External: 01
Tank Containment: Diking
Leak Detection: 01
Overfill Protection: 02
Dispenser Method: Suction
Date Tested: Not reported
Next Test Date: Not reported
Missing Data for Tank: No Missing Data
Date Closed: Not reported
Test Method: Not reported
Deleted: False
Updated: True
SPDES Number: Not reported
Lat/Long: Not reported

NY MANIFEST:
EPA ID: NYD986882561
Country: USA
Mailing Name: NYC BOE -WALTON HS
Mailing Contact: JACK BRUCCULERI
Mailing Address: 196TH STREET RESERVOIR AVE
Mailing Address 2: Not reported
Mailing City: BRONX
Mailing State: NY
Mailing Zip: 10468
Mailing Zip4: Not reported
Mailing Country: USA

NYC BOE -WALTON HS (Continued) **S107783222**

Mailing Phone: 718-349-5600

Document ID: Not reported
Manifest Status: Not reported
Trans1 State ID: NJ0000692061
Trans2 State ID: Not reported
Generator Ship Date: 2011-08-26
Trans1 Recv Date: 2011-08-26
Trans2 Recv Date: Not reported
TSD Site Recv Date: 2011-09-08
Part A Recv Date: Not reported
Part B Recv Date: Not reported
Generator EPA ID: NYR000006429
Trans1 EPA ID: Not reported
Trans2 EPA ID: Not reported
TSDF ID: ALD000622464
Waste Code: Not reported
Quantity: 1715.0
Units: K - Kilograms (2.2 pounds)
Number of Containers: 1.0
Container Type: CM - Metal boxes, cases, roll-offs
Handling Method: L Landfill.
Specific Gravity: 1.0
Year: 2011
Manifest Tracking Num: 001610979GBF
Import Ind: N
Export Ind: N
Discr Quantity Ind: Y
Discr Type Ind: N
Discr Residue Ind: N
Discr Partial Reject Ind: N
Discr Full Reject Ind: N
Manifest Ref Num: Not reported
Alt Fac RCRA Id: Not reported
Alt Fac Sign Date: Not reported
Mgmt Method Type Code: H132

Document ID: Not reported
Manifest Status: Not reported
Trans1 State ID: NJD000692061
Trans2 State ID: Not reported
Generator Ship Date: 2011-09-28
Trans1 Recv Date: 2011-09-28
Trans2 Recv Date: Not reported
TSD Site Recv Date: 2011-09-30
Part A Recv Date: Not reported
Part B Recv Date: Not reported
Generator EPA ID: NYR000006429
Trans1 EPA ID: Not reported
Trans2 EPA ID: Not reported
TSDF ID: ALD000622464
Waste Code: Not reported
Quantity: 2150.0
Units: K - Kilograms (2.2 pounds)
Number of Containers: 1.0

NYC BOE -WALTON HS (Continued) **S107783222**

Container Type:	CM - Metal boxes, cases, roll-offs
Handling Method:	L Landfill.
Specific Gravity:	1.0
Year:	2011
Manifest Tracking Num:	001610980GBF
Import Ind:	N
Export Ind:	N
Discr Quantity Ind:	Y
Discr Type Ind:	N
Discr Residue Ind:	N
Discr Partial Reject Ind:	N
Discr Full Reject Ind:	N
Manifest Ref Num:	Not reported
Alt Fac RCRA Id:	Not reported
Alt Fac Sign Date:	Not reported
Mgmt Method Type Code:	H132

Document ID:	Not reported
Manifest Status:	Not reported
Trans1 State ID:	NJD000690061
Trans2 State ID:	Not reported
Generator Ship Date:	2011-09-30
Trans1 Recv Date:	2011-09-30
Trans2 Recv Date:	Not reported
TSD Site Recv Date:	2011-10-05
Part A Recv Date:	Not reported
Part B Recv Date:	Not reported
Generator EPA ID:	NYR000006429
Trans1 EPA ID:	Not reported
Trans2 EPA ID:	Not reported
TSDF ID:	ALD000622464
Waste Code:	Not reported
Quantity:	3819.0
Units:	K - Kilograms (2.2 pounds)
Number of Containers:	1.0
Container Type:	CM - Metal boxes, cases, roll-offs
Handling Method:	L Landfill.
Specific Gravity:	1.0
Year:	2011
Manifest Tracking Num:	001610981GBF
Import Ind:	N
Export Ind:	N
Discr Quantity Ind:	Y
Discr Type Ind:	N
Discr Residue Ind:	N
Discr Partial Reject Ind:	N
Discr Full Reject Ind:	N
Manifest Ref Num:	Not reported
Alt Fac RCRA Id:	Not reported
Alt Fac Sign Date:	Not reported
Mgmt Method Type Code:	H132

Document ID:	Not reported
Manifest Status:	Not reported
Trans1 State ID:	NJ0000690061

NYC BOE -WALTON HS (Continued) **S107783222**

Trans2 State ID:	Not reported
Generator Ship Date:	2011-11-03
Trans1 Recv Date:	2011-11-03
Trans2 Recv Date:	Not reported
TSD Site Recv Date:	2011-11-07
Part A Recv Date:	Not reported
Part B Recv Date:	Not reported
Generator EPA ID:	NYR000006429
Trans1 EPA ID:	Not reported
Trans2 EPA ID:	Not reported
TSDF ID:	ALD000622464
Waste Code:	Not reported
Quantity:	3302.0
Units:	K - Kilograms (2.2 pounds)
Number of Containers:	1.0
Container Type:	CM - Metal boxes, cases, roll-offs
Handling Method:	L Landfill.
Specific Gravity:	1.0
Year:	2011
Manifest Tracking Num:	001610982GBF
Import Ind:	N
Export Ind:	N
Discr Quantity Ind:	Y
Discr Type Ind:	N
Discr Residue Ind:	N
Discr Partial Reject Ind:	N
Discr Full Reject Ind:	N
Manifest Ref Num:	Not reported
Alt Fac RCRA Id:	Not reported
Alt Fac Sign Date:	Not reported
Mgmt Method Type Code:	H132

Document ID:	Not reported
Manifest Status:	Not reported
Trans1 State ID:	NJ0000690061
Trans2 State ID:	Not reported
Generator Ship Date:	2011-10-06
Trans1 Recv Date:	2011-10-06
Trans2 Recv Date:	Not reported
TSD Site Recv Date:	2011-10-18
Part A Recv Date:	Not reported
Part B Recv Date:	Not reported
Generator EPA ID:	NYR000006429
Trans1 EPA ID:	Not reported
Trans2 EPA ID:	Not reported
TSDF ID:	ALD000622464
Waste Code:	Not reported
Quantity:	2114.0
Units:	K - Kilograms (2.2 pounds)
Number of Containers:	1.0
Container Type:	CM - Metal boxes, cases, roll-offs
Handling Method:	L Landfill.
Specific Gravity:	1.0
Year:	2011
Manifest Tracking Num:	001610983GBF
Import Ind:	N

NYC BOE -WALTON HS (Continued) **S107783222**

Export Ind:	N
Discr Quantity Ind:	Y
Discr Type Ind:	N
Discr Residue Ind:	N
Discr Partial Reject Ind:	N
Discr Full Reject Ind:	N
Manifest Ref Num:	Not reported
Alt Fac RCRA Id:	Not reported
Alt Fac Sign Date:	Not reported
Mgmt Method Type Code:	H132

Document ID:	Not reported
Manifest Status:	Not reported
Trans1 State ID:	NJD000692061
Trans2 State ID:	Not reported
Generator Ship Date:	2011-08-10
Trans1 Recv Date:	2011-08-12
Trans2 Recv Date:	Not reported
TSD Site Recv Date:	2011-08-24
Part A Recv Date:	Not reported
Part B Recv Date:	Not reported
Generator EPA ID:	NYR000006429
Trans1 EPA ID:	Not reported
Trans2 EPA ID:	Not reported
TSDF ID:	ALD000622464
Waste Code:	Not reported
Quantity:	1370.0
Units:	K - Kilograms (2.2 pounds)
Number of Containers:	1.0
Container Type:	CM - Metal boxes, cases, roll-offs
Handling Method:	L Landfill.
Specific Gravity:	1.0
Year:	2011
Manifest Tracking Num:	001610984GBF
Import Ind:	N
Export Ind:	N
Discr Quantity Ind:	Y
Discr Type Ind:	N
Discr Residue Ind:	N
Discr Partial Reject Ind:	N
Discr Full Reject Ind:	N
Manifest Ref Num:	Not reported
Alt Fac RCRA Id:	Not reported
Alt Fac Sign Date:	Not reported
Mgmt Method Type Code:	H132

Document ID:	Not reported
Manifest Status:	Not reported
Trans1 State ID:	NJ0000692061
Trans2 State ID:	Not reported
Generator Ship Date:	2011-11-18
Trans1 Recv Date:	2011-11-18
Trans2 Recv Date:	Not reported
TSD Site Recv Date:	2011-11-28
Part A Recv Date:	Not reported

NYC BOE -WALTON HS (Continued) **S107783222**

Part B Recv Date:	Not reported
Generator EPA ID:	NYR000006429
Trans1 EPA ID:	Not reported
Trans2 EPA ID:	Not reported
TSDF ID:	ALD000622464
Waste Code:	Not reported
Quantity:	753.0
Units:	K - Kilograms (2.2 pounds)
Number of Containers:	1.0
Container Type:	CM - Metal boxes, cases, roll-offs
Handling Method:	L Landfill.
Specific Gravity:	1.0
Year:	2011
Manifest Tracking Num:	007053033JJK
Import Ind:	N
Export Ind:	N
Discr Quantity Ind:	Y
Discr Type Ind:	N
Discr Residue Ind:	N
Discr Partial Reject Ind:	N
Discr Full Reject Ind:	N
Manifest Ref Num:	Not reported
Alt Fac RCRA Id:	Not reported
Alt Fac Sign Date:	Not reported
Mgmt Method Type Code:	H132

Document ID:	Not reported
Manifest Status:	Not reported
Trans1 State ID:	NNJ080631369
Trans2 State ID:	Not reported
Generator Ship Date:	2011-02-10
Trans1 Recv Date:	2011-02-10
Trans2 Recv Date:	Not reported
TSD Site Recv Date:	2011-02-17
Part A Recv Date:	Not reported
Part B Recv Date:	Not reported
Generator EPA ID:	NYR000006429
Trans1 EPA ID:	Not reported
Trans2 EPA ID:	Not reported
TSDF ID:	MA5000004713
Waste Code:	Not reported
Quantity:	240.0
Units:	K - Kilograms (2.2 pounds)
Number of Containers:	1.0
Container Type:	DM - Metal drums, barrels
Handling Method:	R Material recovery of more than 75 percent of the total material.
Specific Gravity:	1.0
Year:	2011
Manifest Tracking Num:	000421052VES
Import Ind:	N
Export Ind:	N
Discr Quantity Ind:	N
Discr Type Ind:	N
Discr Residue Ind:	N
Discr Partial Reject Ind:	N
Discr Full Reject Ind:	N

NYC BOE -WALTON HS (Continued) **S107783222**

Manifest Ref Num:	Not reported
Alt Fac RCRA Id:	Not reported
Alt Fac Sign Date:	Not reported
Mgmt Method Type Code:	H039

Document ID:	Not reported
Manifest Status:	Not reported
Trans1 State ID:	MAD985286988
Trans2 State ID:	Not reported
Generator Ship Date:	2011-06-11
Trans1 Recv Date:	2011-06-11
Trans2 Recv Date:	Not reported
TSD Site Recv Date:	2011-06-13
Part A Recv Date:	Not reported
Part B Recv Date:	Not reported
Generator EPA ID:	NYR000006429
Trans1 EPA ID:	Not reported
Trans2 EPA ID:	Not reported
TSDF ID:	NYD077444263
Waste Code:	Not reported
Quantity:	5.0
Units:	K - Kilograms (2.2 pounds)
Number of Containers:	1.0
Container Type:	DF - Fiberboard or plastic drums (glass)
Handling Method:	B Incineration, heat recovery, burning.
Specific Gravity:	1.0
Year:	2011
Manifest Tracking Num:	004154014FLE
Import Ind:	N
Export Ind:	N
Discr Quantity Ind:	N
Discr Type Ind:	N
Discr Residue Ind:	N
Discr Partial Reject Ind:	N
Discr Full Reject Ind:	N
Manifest Ref Num:	Not reported
Alt Fac RCRA Id:	Not reported
Alt Fac Sign Date:	Not reported
Mgmt Method Type Code:	H141

Document ID:	Not reported
Manifest Status:	Not reported
Trans1 State ID:	MAD985286988
Trans2 State ID:	Not reported
Generator Ship Date:	2011-06-11
Trans1 Recv Date:	2011-06-11
Trans2 Recv Date:	Not reported
TSD Site Recv Date:	2011-06-13
Part A Recv Date:	Not reported
Part B Recv Date:	Not reported
Generator EPA ID:	NYR000006429
Trans1 EPA ID:	Not reported
Trans2 EPA ID:	Not reported
TSDF ID:	NYD077444263
Waste Code:	Not reported

NYC BOE -WALTON HS (Continued) **S107783222**

Quantity:	180.0
Units:	K - Kilograms (2.2 pounds)
Number of Containers:	6.0
Container Type:	BA - Burlap, plastic, paper bags
Handling Method:	L Landfill.
Specific Gravity:	1.0
Year:	2011
Manifest Tracking Num:	004154014FLE
Import Ind:	N
Export Ind:	N
Discr Quantity Ind:	N
Discr Type Ind:	N
Discr Residue Ind:	N
Discr Partial Reject Ind:	N
Discr Full Reject Ind:	N
Manifest Ref Num:	Not reported
Alt Fac RCRA Id:	Not reported
Alt Fac Sign Date:	Not reported
Mgmt Method Type Code:	H141

Document ID:	Not reported
Manifest Status:	Not reported
Trans1 State ID:	MAD985286988
Trans2 State ID:	Not reported
Generator Ship Date:	2011-06-20
Trans1 Recv Date:	2011-06-20
Trans2 Recv Date:	Not reported
TSD Site Recv Date:	2011-06-23
Part A Recv Date:	Not reported
Part B Recv Date:	Not reported
Generator EPA ID:	NYR000006429
Trans1 EPA ID:	Not reported
Trans2 EPA ID:	Not reported
TSDF ID:	NYD077444263
Waste Code:	Not reported
Quantity:	101.0
Units:	K - Kilograms (2.2 pounds)
Number of Containers:	3.0
Container Type:	DF - Fiberboard or plastic drums (glass)
Handling Method:	B Incineration, heat recovery, burning.
Specific Gravity:	1.0
Year:	2011
Manifest Tracking Num:	004154047FLE
Import Ind:	N
Export Ind:	N
Discr Quantity Ind:	N
Discr Type Ind:	N
Discr Residue Ind:	N
Discr Partial Reject Ind:	N
Discr Full Reject Ind:	N
Manifest Ref Num:	Not reported
Alt Fac RCRA Id:	Not reported
Alt Fac Sign Date:	Not reported
Mgmt Method Type Code:	H141

NYC BOE -WALTON HS (Continued) **S107783222**

Document ID:	Not reported
Manifest Status:	Not reported
Trans1 State ID:	MAD985286988
Trans2 State ID:	Not reported
Generator Ship Date:	2011-08-02
Trans1 Recv Date:	2011-08-02
Trans2 Recv Date:	Not reported
TSD Site Recv Date:	2011-08-08
Part A Recv Date:	Not reported
Part B Recv Date:	Not reported
Generator EPA ID:	NYR000006429
Trans1 EPA ID:	Not reported
Trans2 EPA ID:	Not reported
TSDF ID:	NYD077444263
Waste Code:	Not reported
Quantity:	40.0
Units:	K - Kilograms (2.2 pounds)
Number of Containers:	1.0
Container Type:	DF - Fiberboard or plastic drums (glass)
Handling Method:	B Incineration, heat recovery, burning.
Specific Gravity:	1.0
Year:	2011
Manifest Tracking Num:	004520212FLE
Import Ind:	N
Export Ind:	N
Discr Quantity Ind:	N
Discr Type Ind:	N
Discr Residue Ind:	N
Discr Partial Reject Ind:	N
Discr Full Reject Ind:	N
Manifest Ref Num:	Not reported
Alt Fac RCRA Id:	Not reported
Alt Fac Sign Date:	Not reported
Mgmt Method Type Code:	H141

Document ID:	Not reported
Manifest Status:	Not reported
Trans1 State ID:	MAD985286988
Trans2 State ID:	Not reported
Generator Ship Date:	2011-08-02
Trans1 Recv Date:	2011-08-02
Trans2 Recv Date:	Not reported
TSD Site Recv Date:	2011-08-08
Part A Recv Date:	Not reported
Part B Recv Date:	Not reported
Generator EPA ID:	NYR000006429
Trans1 EPA ID:	Not reported
Trans2 EPA ID:	Not reported
TSDF ID:	NYD077444263
Waste Code:	Not reported
Quantity:	200.0
Units:	K - Kilograms (2.2 pounds)
Number of Containers:	4.0
Container Type:	BA - Burlap, plastic, paper bags
Handling Method:	L Landfill.
Specific Gravity:	1.0

NYC BOE -WALTON HS (Continued) **S107783222**

Year:	2011
Manifest Tracking Num:	004520212FLE
Import Ind:	N
Export Ind:	N
Discr Quantity Ind:	N
Discr Type Ind:	N
Discr Residue Ind:	N
Discr Partial Reject Ind:	N
Discr Full Reject Ind:	N
Manifest Ref Num:	Not reported
Alt Fac RCRA Id:	Not reported
Alt Fac Sign Date:	Not reported
Mgmt Method Type Code:	H141

M49 **WALTON HIGH SCHOOL (X430)** **AST** **A100139052**
North **2780 RESERVOIR AVENUE** **N/A**
< 1/8 **BRONX, NY 10468**
0.078 mi.
413 ft. **Site 3 of 4 in cluster M**

Relative:
Higher

Actual:
145 ft.

AST:

Region:	STATE
DEC Region:	2
Site Status:	Active
Facility Id:	2-603976
Program Type:	PBS
UTM X:	592858.72861999995
UTM Y:	4524967.6510600001
Expiration Date:	2014/03/09

Affiliation Records:

Site Id:	25866
Affiliation Type:	On-Site Operator
Company Name:	WALTON HIGH SCHOOL
Contact Type:	Not reported
Contact Name:	PLANT OPERATIONS
Address1:	Not reported
Address2:	Not reported
City:	Not reported
State:	NN
Zip Code:	Not reported
Country Code:	001
Phone:	(718) 349-5400
EMail:	Not reported
Fax Number:	Not reported
Modified By:	TRANSLAT
Date Last Modified:	3/4/2004

Site Id:	25866
Affiliation Type:	Emergency Contact
Company Name:	NYC DEPT. OF EDUCATION
Contact Type:	Not reported
Contact Name:	SCHOOL SAFETY
Address1:	Not reported
Address2:	Not reported
City:	Not reported
State:	NN
Zip Code:	Not reported

WALTON HIGH SCHOOL (X430) (Continued) **A100139052**

Country Code:	999
Phone:	(718) 935-3300
EMail:	Not reported
Fax Number:	Not reported
Modified By:	NRLOMBAR
Date Last Modified:	7/12/2011

Site Id:	25866
Affiliation Type:	Mail Contact
Company Name:	NYC DEPARTMENT OF EDUCATION
Contact Type:	Not reported
Contact Name:	RAYMOND CORREA
Address1:	FIELD OPERATIONS - FUEL DIVISION
Address2:	44-36 VERNON BOULEVARD
City:	LONG ISLAND CITY
State:	NY
Zip Code:	11101
Country Code:	001
Phone:	(718) 349-5738
EMail:	RAYMOND.CORREA@SCHOOLS.NYC.GOV
Fax Number:	Not reported
Modified By:	NRLOMBAR
Date Last Modified:	12/17/2009

Site Id:	25866
Affiliation Type:	Facility Owner
Company Name:	NYC DEPT. OF EDUCATION
Contact Type:	MANAGER, FUEL DIVISION
Contact Name:	RAYMOND CORREA
Address1:	44-36 VERNON BOULEVARD
Address2:	Not reported
City:	LONG ISLAND CITY
State:	NY
Zip Code:	11101
Country Code:	001
Phone:	(718) 349-5738
EMail:	Not reported
Fax Number:	Not reported
Modified By:	MSBAPTIS
Date Last Modified:	5/20/2010

Tank Info:

Tank Number:	001
Tank Id:	56182

Equipment Records:

B01 - Tank External Protection - Painted/Asphalt Coating
A00 - Tank Internal Protection - None
D01 - Pipe Type - Steel/Carbon Steel/Iron
J02 - Dispenser - Suction Dispenser
L09 - Piping Leak Detection - Exempt Suction Piping
C01 - Pipe Location - Aboveground
F01 - Pipe External Protection - Painted/Asphalt Coating
G03 - Tank Secondary Containment - Vault (w/o access)
H01 - Tank Leak Detection - Interstitial - Electronic Monitoring
I02 - Overfill - High Level Alarm

WALTON HIGH SCHOOL (X430) (Continued) **A100139052**

Tank Location: 3
Tank Type: Steel/Carbon Steel/Iron
Tank Status: In Service
Pipe Model: Not reported
Install Date: 09/01/1995
Capacity Gallons: 7500
Tightness Test Method: NN
Date Test: Not reported
Next Test Date: Not reported
Date Tank Closed: Not reported
Register: True
Modified By: TRANSLAT
Last Modified: 03/04/2004

Tank Number: 002
Tank Id: 56183

Equipment Records:
B01 - Tank External Protection - Painted/Asphalt Coating
A00 - Tank Internal Protection - None
D01 - Pipe Type - Steel/Carbon Steel/Iron
J02 - Dispenser - Suction Dispenser
L09 - Piping Leak Detection - Exempt Suction Piping
C01 - Pipe Location - Aboveground
F01 - Pipe External Protection - Painted/Asphalt Coating
G03 - Tank Secondary Containment - Vault (w/o access)
H01 - Tank Leak Detection - Interstitial - Electronic Monitoring
I02 - Overfill - High Level Alarm

Tank Location: 3
Tank Type: Steel/Carbon Steel/Iron
Tank Status: In Service
Pipe Model: Not reported
Install Date: 09/01/1995
Capacity Gallons: 7500
Tightness Test Method: NN
Date Test: Not reported
Next Test Date: Not reported
Date Tank Closed: Not reported
Register: True
Modified By: TRANSLAT
Last Modified: 03/04/2004

Tank Number: 003
Tank Id: 56184

Equipment Records:
A00 - Tank Internal Protection - None
D01 - Pipe Type - Steel/Carbon Steel/Iron
J02 - Dispenser - Suction Dispenser
L09 - Piping Leak Detection - Exempt Suction Piping
B01 - Tank External Protection - Painted/Asphalt Coating
C01 - Pipe Location - Aboveground
F01 - Pipe External Protection - Painted/Asphalt Coating
G03 - Tank Secondary Containment - Vault (w/o access)
H01 - Tank Leak Detection - Interstitial - Electronic Monitoring
I02 - Overfill - High Level Alarm

WALTON HIGH SCHOOL (X430) (Continued) **A100139052**

Tank Location:	3
Tank Type:	Steel/Carbon Steel/Iron
Tank Status:	In Service
Pipe Model:	Not reported
Install Date:	09/01/1995
Capacity Gallons:	298
Tightness Test Method:	NN
Date Test:	Not reported
Next Test Date:	Not reported
Date Tank Closed:	Not reported
Register:	True
Modified By:	TRANSLAT
Last Modified:	03/04/2004

L50 **26 REALTY CO** **AST U003392260**
ENE **2760 JEROME AVE** **HIST AST N/A**
< 1/8 **BRONX, NY 10468**
0.079 mi.
415 ft. **Site 2 of 5 in cluster L**

Relative:
Higher

Actual:
136 ft.

AST:

Region:	STATE
DEC Region:	2
Site Status:	Active
Facility Id:	2-295868
Program Type:	PBS
UTM X:	593074.43211000005
UTM Y:	4524858.4239299996
Expiration Date:	2016/08/31

Affiliation Records:

Site Id:	13598
Affiliation Type:	On-Site Operator
Company Name:	NSEA LLC
Contact Type:	Not reported
Contact Name:	ISMET RADONCIC
Address1:	Not reported
Address2:	Not reported
City:	Not reported
State:	NN
Zip Code:	Not reported
Country Code:	001
Phone:	(347) 597-5014
EMail:	Not reported
Fax Number:	Not reported
Modified By:	MSBAPTIS
Date Last Modified:	5/31/2011

Site Id:	13598
Affiliation Type:	Emergency Contact
Company Name:	NSEA LLC
Contact Type:	Not reported
Contact Name:	ENIS NIKOCEVIC
Address1:	Not reported
Address2:	Not reported
City:	Not reported
State:	NN
Zip Code:	Not reported

26 REALTY CO (Continued) **U003392260**

Country Code:	999
Phone:	(347) 275-3775
EMail:	Not reported
Fax Number:	Not reported
Modified By:	DXLIVING
Date Last Modified:	8/17/2007

Site Id:	13598
Affiliation Type:	Mail Contact
Company Name:	NSEA LLC
Contact Type:	MANAGER
Contact Name:	ENIS NIKOCEVIC
Address1:	PO BOX 192
Address2:	Not reported
City:	BRONX
State:	NY
Zip Code:	10470
Country Code:	001
Phone:	(347) 275-3775
EMail:	Not reported
Fax Number:	Not reported
Modified By:	DXLIVING
Date Last Modified:	8/17/2007

Site Id:	13598
Affiliation Type:	Facility Owner
Company Name:	NSEA LLC
Contact Type:	MANAGER
Contact Name:	ENIS NIKOCEVIC
Address1:	PO BOX 192
Address2:	Not reported
City:	BRONX
State:	NY
Zip Code:	10470
Country Code:	001
Phone:	(347) 275-3775
EMail:	Not reported
Fax Number:	Not reported
Modified By:	DXLIVING
Date Last Modified:	8/17/2007

Tank Info:

Tank Number:	001
Tank Id:	24234

Equipment Records:

H00 - Tank Leak Detection - None
C00 - Pipe Location - No Piping
F00 - Pipe External Protection - None
I04 - Overfill - Product Level Gauge (A/G)
A00 - Tank Internal Protection - None
D02 - Pipe Type - Galvanized Steel
J02 - Dispenser - Suction Dispenser
L09 - Piping Leak Detection - Exempt Suction Piping
G00 - Tank Secondary Containment - None
B00 - Tank External Protection - None

26 REALTY CO (Continued) **U003392260**

Tank Location:	3
Tank Type:	Steel/Carbon Steel/Iron
Tank Status:	In Service
Pipe Model:	Not reported
Install Date:	12/01/1928
Capacity Gallons:	4000
Tightness Test Method:	NN
Date Test:	Not reported
Next Test Date:	Not reported
Date Tank Closed:	Not reported
Register:	True
Modified By:	TRANSLAT
Last Modified:	03/04/2004

HIST AST:

PBS Number:	2-295868
SWIS Code:	6001
Operator:	ADA RODRIQUEZ
Facility Phone:	(718) 220-1667
Facility Addr2:	2760 JEROME AVE
Facility Type:	APARTMENT BUILDING
Emergency:	ALAN SCHONFELD
Emergency Tel:	(718) 994-8744
Old PBSNO:	Not reported
Date Inspected:	Not reported
Inspector:	Not reported
Result of Inspection:	Not reported
Owner Name:	TIBOR SCHONFELD
Owner Address:	PO BOX 8 WOODLAWN STATION
Owner City,St,Zip:	BRONX, NY 10470
Federal ID:	Not reported
Owner Tel:	(718) 994-8744
Owner Type:	Corporate/Commercial
Owner Subtype:	Not reported
Mailing Contact:	Not reported
Mailing Name:	TIBOR SCHONFELD
Mailing Address:	PO BOX 8 WOODLAWN STATION
Mailing Address 2:	Not reported
Mailing City,St,Zip:	BRONX, NY 10470
Mailing Telephone:	(718) 994-8744
Owner Mark:	First Owner
Facility Status:	1 - Active PBS facility, i.e. total capacity of the PBS tanks is greater than 1,100 gallons, regardless if Subpart 360-14 tanks exist or not at the facility.
Certification Flag:	False
Certification Date:	10/01/1997
Expiration:	10/15/2002
Renew Flag:	False
Renew Date:	Not reported
Total Capacity:	4000
FAMT:	True
Facility Screen:	No Missing Data
Owner Screen:	No Missing Data
Tank Screen:	Minor Data Missing
Dead Letter:	False
CBS Number:	Not reported
Town or City:	NEW YORK CITY

26 REALTY CO (Continued) **U003392260**

County Code:	60
Town or City Code:	01
Region:	2
Tank ID:	001
Tank Location:	ABOVEGROUND ON SADDLES LEGS, STILTS, RACK, OR CRADLE
Tank Status:	In Service
Install Date:	19281201
Capacity (Gal):	4000
Product Stored:	NOS 1,2, OR 4 FUEL OIL
Tank Type:	Steel/carbon steel
Tank Internal:	Not reported
Tank External:	Not reported
Pipe Location:	Not reported
Pipe Type:	GALVANIZED STEEL
Pipe Internal:	Not reported
Pipe External:	Not reported
Tank Containment:	None
Leak Detection:	0
Overfill Protection:	4
Dispenser Method:	Suction
Date Tested:	Not reported
Next Test Date:	Not reported
Missing Data for Tank:	Minor Data Missing
Date Closed:	Not reported
Test Method:	Not reported
Deleted:	False
Updated:	False
SPDES Number:	Not reported
Lat/Long:	Not reported

F51 **BILYNN REALTY CORP** **AST U003391493**
East **2719 MORRIS AVE** **HIST AST N/A**
< 1/8 **BRONX, NY 10468**
0.080 mi.
421 ft. **Site 9 of 11 in cluster F**

Relative:
Higher

Actual:
150 ft.

AST:

Region:	STATE
DEC Region:	2
Site Status:	Active
Facility Id:	2-399183
Program Type:	PBS
UTM X:	593104.43018000002
UTM Y:	4524723.0137200002
Expiration Date:	2017/10/06

Affiliation Records:

Site Id:	18999
Affiliation Type:	Emergency Contact
Company Name:	WILLIAM CARUSO
Contact Type:	Not reported
Contact Name:	BILYNN REALTY CORP
Address1:	Not reported
Address2:	Not reported
City:	Not reported
State:	NN
Zip Code:	Not reported

BILYNN REALTY CORP (Continued) **U003391493**

Country Code:	999
Phone:	(914) 961-0406
EMail:	Not reported
Fax Number:	Not reported
Modified By:	kakyer
Date Last Modified:	10/11/2007

Site Id:	18999
Affiliation Type:	Mail Contact
Company Name:	BILYNN REALTY CORPORATION
Contact Type:	Not reported
Contact Name:	WILLIAM CARUSO
Address1:	P.O. BOX 387
Address2:	Not reported
City:	YONKERS
State:	NY
Zip Code:	10710
Country Code:	001
Phone:	(914) 961-0408
EMail:	Not reported
Fax Number:	Not reported
Modified By:	TRANSLAT
Date Last Modified:	3/4/2004

Site Id:	18999
Affiliation Type:	On-Site Operator
Company Name:	BILYNN REALTY CORP
Contact Type:	Not reported
Contact Name:	MARTIN PACZ
Address1:	Not reported
Address2:	Not reported
City:	Not reported
State:	NN
Zip Code:	Not reported
Country Code:	001
Phone:	(347) 251-8096
EMail:	Not reported
Fax Number:	Not reported
Modified By:	KAKYER
Date Last Modified:	11/29/2012

Site Id:	18999
Affiliation Type:	Facility Owner
Company Name:	WILLIAM CARUSO
Contact Type:	PRESIDENT
Contact Name:	WILLIAM CARUSO
Address1:	1730 CENTRAL PARK AVE.
Address2:	Not reported
City:	YONKERS
State:	NY
Zip Code:	10710
Country Code:	001
Phone:	(914) 961-0408
EMail:	Not reported
Fax Number:	Not reported
Modified By:	kakyer
Date Last Modified:	10/11/2007

BILYNN REALTY CORP (Continued) **U003391493**

Tank Info:

Tank Number:	002
Tank Id:	21600

Equipment Records:

C03 - Pipe Location - Aboveground/Underground Combination
H00 - Tank Leak Detection - None
B01 - Tank External Protection - Painted/Asphalt Coating
F00 - Pipe External Protection - None
I04 - Overfill - Product Level Gauge (A/G)
A00 - Tank Internal Protection - None
D01 - Pipe Type - Steel/Carbon Steel/Iron
J02 - Dispenser - Suction Dispenser
L09 - Piping Leak Detection - Exempt Suction Piping
G03 - Tank Secondary Containment - Vault (w/o access)

Tank Location:	1
Tank Type:	Steel/Carbon Steel/Iron
Tank Status:	In Service
Pipe Model:	Not reported
Install Date:	03/03/1999
Capacity Gallons:	4500
Tightness Test Method:	NN
Date Test:	Not reported
Next Test Date:	Not reported
Date Tank Closed:	Not reported
Register:	True
Modified By:	kakyer
Last Modified:	10/11/2007

HIST AST:

PBS Number:	2-399183
SWIS Code:	6001
Operator:	CARLOS BASABE
Facility Phone:	(718) 329-1013
Facility Addr2:	2719 MORRIS AVE
Facility Type:	APARTMENT BUILDING
Emergency:	BILYNN REALTY CORP
Emergency Tel:	(914) 961-0415
Old PBSNO:	Not reported
Date Inspected:	Not reported
Inspector:	Not reported
Result of Inspection:	Not reported
Owner Name:	WILLIAM CARUSO
Owner Address:	1730 CENTRAL PARK AVE.
Owner City,St,Zip:	YONKERS, NY 10710
Federal ID:	Not reported
Owner Tel:	(914) 961-0408
Owner Type:	Corporate/Commercial
Owner Subtype:	Not reported
Mailing Contact:	WILLIAM CARUSO
Mailing Name:	BILYNN REALTY CORPORATION
Mailing Address:	P.O. BOX 387
Mailing Address 2:	Not reported
Mailing City,St,Zip:	YONKERS, NY 10710
Mailing Telephone:	(914) 961-0408
Owner Mark:	First Owner

BILYNN REALTY CORP (Continued) **U003391493**

Facility Status:	1 - Active PBS facility, i.e. total capacity of the PBS tanks is greater than 1,100 gallons, regardless if Subpart 360-14 tanks exist or not at the facility.
Certification Flag:	False
Certification Date:	11/14/1997
Expiration:	10/06/2002
Renew Flag:	False
Renew Date:	Not reported
Total Capacity:	4000
FAMT:	True
Facility Screen:	No Missing Data
Owner Screen:	No Missing Data
Tank Screen:	No Missing Data
Dead Letter:	False
CBS Number:	Not reported
Town or City:	NEW YORK CITY
County Code:	60
Town or City Code:	01
Region:	2

Tank ID:	001
Tank Location:	ABOVEGROUND
Tank Status:	In Service
Install Date:	Not reported
Capacity (Gal):	4000
Product Stored:	NOS 5 OR 6 FUEL OIL
Tank Type:	Steel/carbon steel
Tank Internal:	0
Tank External:	01
Pipe Location:	Aboveground/Underground Combination
Pipe Type:	STEEL/IRON
Pipe Internal:	None
Pipe External:	00
Tank Containment:	Diking
Leak Detection:	0
Overfill Protection:	4
Dispenser Method:	Suction
Date Tested:	Not reported
Next Test Date:	Not reported
Missing Data for Tank:	No Missing Data
Date Closed:	Not reported
Test Method:	Not reported
Deleted:	False
Updated:	True
SPDES Number:	Not reported
Lat/Long:	Not reported

L52 **APARTMENT BUILDING** **AST** **U003391849**
ENE **12 EAST 196TH STREET** **HIST AST** **N/A**
< 1/8 **BRONX, NY** **NY Spills**
0.080 mi.
423 ft. **Site 3 of 5 in cluster L**

Relative:
Higher

Actual:
139 ft.

AST:

Region:	STATE
DEC Region:	2
Site Status:	Active
Facility Id:	2-216836

APARTMENT BUILDING (Continued) **U003391849**

Program Type: PBS
UTM X: 593075.19178999995
UTM Y: 4524823.3724999996
Expiration Date: 2016/02/20

Affiliation Records:
Site Id: 8173
Affiliation Type: On-Site Operator
Company Name: 12 E 196 ST
Contact Type: Not reported
Contact Name: COSME HOBAL
Address1: Not reported
Address2: Not reported
City: Not reported
State: NN
Zip Code: Not reported
Country Code: 001
Phone: (646) 235-6931
EMail: Not reported
Fax Number: Not reported
Modified By: BVCAMPBE
Date Last Modified: 11/16/2010

Site Id: 8173
Affiliation Type: Emergency Contact
Company Name: 12 EAST 196 STREET HOLDING LLC
Contact Type: Not reported
Contact Name: COSME HOBAL
Address1: Not reported
Address2: Not reported
City: Not reported
State: NN
Zip Code: Not reported
Country Code: 999
Phone: (646) 235-6931
EMail: Not reported
Fax Number: Not reported
Modified By: BVCAMPBE
Date Last Modified: 11/16/2010

Site Id: 8173
Affiliation Type: Mail Contact
Company Name: LANGSAM PROPERTY SERVICES CORP,
Contact Type: Not reported
Contact Name: MARIA MCCULLOUGH
Address1: 1601 BRONXDALE AVENUE
Address2: SUITE 201
City: BRONX
State: NY
Zip Code: 10462
Country Code: 001
Phone: (718) 518-8000
EMail: Not reported
Fax Number: Not reported
Modified By: BVCAMPBE
Date Last Modified: 11/16/2010

Site Id: 8173

APARTMENT BUILDING (Continued) **U003391849**

Affiliation Type:	Facility Owner
Company Name:	12 EAST 196 STREET HOLDING LLC
Contact Type:	ADMIN ASST
Contact Name:	MARIA MCCULLOUGH
Address1:	1601 BRONXDALE AVE
Address2:	Not reported
City:	BRONX
State:	NY
Zip Code:	10463
Country Code:	001
Phone:	(718) 518-8000
EMail:	Not reported
Fax Number:	Not reported
Modified By:	BVCAMPBE
Date Last Modified:	11/16/2010

Tank Info:

Tank Number:	001
Tank Id:	22423

Equipment Records:

E00 - Piping Secondary Containment - None
H00 - Tank Leak Detection - None
C00 - Pipe Location - No Piping
F00 - Pipe External Protection - None
I04 - Overfill - Product Level Gauge (A/G)
A00 - Tank Internal Protection - None
D01 - Pipe Type - Steel/Carbon Steel/Iron
J02 - Dispenser - Suction Dispenser
K99 - Spill Prevention - Other
L09 - Piping Leak Detection - Exempt Suction Piping
G03 - Tank Secondary Containment - Vault (w/o access)
B00 - Tank External Protection - None

Tank Location:	2
Tank Type:	Steel/Carbon Steel/Iron
Tank Status:	In Service
Pipe Model:	Not reported
Install Date:	07/23/1959
Capacity Gallons:	5000
Tightness Test Method:	NN
Date Test:	Not reported
Next Test Date:	Not reported
Date Tank Closed:	Not reported
Register:	True
Modified By:	NRLOMBAR
Last Modified:	03/24/2010

HIST AST:

PBS Number:	2-216836
SWIS Code:	6001
Operator:	CMG MANAGEMENT INC
Facility Phone:	(212) 365-2364
Facility Addr2:	12 EAST 196TH STREET
Facility Type:	APARTMENT BUILDING
Emergency:	COASTAL PETROLEUM TANK CORP
Emergency Tel:	(212) 475-4263

APARTMENT BUILDING (Continued) **U003391849**

Old PBSNO:	Not reported
Date Inspected:	Not reported
Inspector:	Not reported
Result of Inspection:	Not reported
Owner Name:	CMG MANAGEMENT INC
Owner Address:	P O BOX 1127
Owner City,St,Zip:	BRONX, NY 10471
Federal ID:	Not reported
Owner Tel:	(212) 365-2364
Owner Type:	Corporate/Commercial
Owner Subtype:	Not reported
Mailing Contact:	Not reported
Mailing Name:	CMG MANAGEMENT INC
Mailing Address:	P O BOX 1127
Mailing Address 2:	Not reported
Mailing City,St,Zip:	BRONX, NY 10471
Mailing Telephone:	(212) 365-2364
Owner Mark:	First Owner
Facility Status:	1 - Active PBS facility, i.e. total capacity of the PBS tanks is greater than 1,100 gallons, regardless if Subpart 360-14 tanks exist or not at the facility.
Certification Flag:	False
Certification Date:	08/18/1992
Expiration:	10/15/1997
Renew Flag:	False
Renew Date:	Not reported
Total Capacity:	5000
FAMT:	True
Facility Screen:	No Missing Data
Owner Screen:	No Missing Data
Tank Screen:	Minor Data Missing
Dead Letter:	False
CBS Number:	Not reported
Town or City:	NEW YORK CITY
County Code:	60
Town or City Code:	01
Region:	2
Tank ID:	001
Tank Location:	ABOVEGROUND
Tank Status:	In Service
Install Date:	Not reported
Capacity (Gal):	5000
Product Stored:	NOS 1,2, OR 4 FUEL OIL
Tank Type:	Steel/carbon steel
Tank Internal:	Not reported
Tank External:	Not reported
Pipe Location:	Not reported
Pipe Type:	STEEL/IRON
Pipe Internal:	Not reported
Pipe External:	Not reported
Tank Containment:	Diking
Leak Detection:	0
Overfill Protection:	4
Dispenser Method:	Suction
Date Tested:	Not reported
Next Test Date:	Not reported

APARTMENT BUILDING (Continued) **U003391849**

Missing Data for Tank: Minor Data Missing
Date Closed: Not reported
Test Method: Not reported
Deleted: False
Updated: False
SPDES Number: Not reported
Lat/Long: Not reported

SPILLS:
Facility ID: 1112068
DER Facility ID: 414454
Facility Type: ER
Site ID: 459992
DEC Region: 2
Spill Date: 1/16/2012
Spill Number/Closed Date: 1112068 / 1/17/2012
Spill Cause: Equipment Failure
Spill Class: Possible release with minimal potential for fire or hazard or Known release with no damage. DEC Response. Willing Responsible Party. Corrective action taken.
SWIS: 0301
Investigator: RMPIPER
Referred To: Not reported
Reported to Dept: 1/16/2012
CID: Not reported
Water Affected: Not reported
Spill Source: Commercial Vehicle
Spill Notifier: Other
Cleanup Ceased: Not reported
Cleanup Meets Std: False
Last Inspection: Not reported
Recommended Penalty: False
UST Trust: False
Remediation Phase: 0
Date Entered In Computer: 1/16/2012
Spill Record Last Update: 1/17/2012
Spiller Name: Not reported
Spiller Company: PROPERTY OWNER
Spiller Address: Not reported
Spiller City,St,Zip: NY
Spiller Company: 999
Contact Name: ROBERT
Contact Phone: Not reported
DEC Memo: DEC PIper spoke with ROb Hill. Spill out vent onto sidwalk. No soil affected. Cleanup in progress. Spill cleaned, closed.
Remarks: 10-12 GALLONS STILLED TO CONCRETE/PAVEMENT CLEANUP PENDING.

Material:
Site ID: 459992
Operable Unit ID: 1210083
Operable Unit: 01
Material ID: 2207666
Material Code: 0001A
Material Name: #2 Fuel Oil
Case No.: Not reported
Material FA: Petroleum
Quantity: 12

APARTMENT BUILDING (Continued) **U003391849**

Units: Gallons
Recovered: Not reported
Resource Affected: Not reported
Oxygenate: False

Tank Test:

F53
East
< 1/8
0.080 mi.
424 ft.

Relative:
Higher

Actual:
149 ft.

BILYNN REALTY CORP **AST U003392625**
2718 MORRIS AVE **HIST AST N/A**
BX, NY 10468

Site 10 of 11 in cluster F

AST:
Region: STATE
DEC Region: 2
Site Status: Active
Facility Id: 2-209988
Program Type: PBS
UTM X: 593100.95927999995
UTM Y: 4524716.8571100002
Expiration Date: 2018/01/07

Affiliation Records:
Site Id: 7575
Affiliation Type: Mail Contact
Company Name: BILYNN REALTY CORP
Contact Type: Not reported
Contact Name: Not reported
Address1: P.O. BOX 387
Address2: Not reported
City: YONKERS
State: NY
Zip Code: 10710
Country Code: 001
Phone: (914) 961-0408
EMail: Not reported
Fax Number: Not reported
Modified By: TRANSLAT
Date Last Modified: 3/4/2004

Site Id: 7575
Affiliation Type: On-Site Operator
Company Name: BILYNN REALTY CORP
Contact Type: Not reported
Contact Name: MALTIN PAEZ
Address1: Not reported
Address2: Not reported
City: Not reported
State: NN
Zip Code: Not reported
Country Code: 001
Phone: (914) 961-0408
EMail: Not reported
Fax Number: Not reported
Modified By: MSBAPTIS
Date Last Modified: 1/8/2013

BILYNN REALTY CORP (Continued) **U003392625**

Site Id:	7575
Affiliation Type:	Emergency Contact
Company Name:	WILLIAM CARUSO
Contact Type:	Not reported
Contact Name:	BILYNN REALTY CORP
Address1:	Not reported
Address2:	Not reported
City:	Not reported
State:	NN
Zip Code:	Not reported
Country Code:	999
Phone:	(914) 961-0406
EMail:	Not reported
Fax Number:	Not reported
Modified By:	kakyer
Date Last Modified:	10/11/2007

Site Id:	7575
Affiliation Type:	Facility Owner
Company Name:	WILLIAM CARUSO
Contact Type:	PRESIDENT
Contact Name:	WILLIAM CARUSO
Address1:	1730 CENTRAL PARK AVE
Address2:	Not reported
City:	YONKERS
State:	NY
Zip Code:	10710
Country Code:	001
Phone:	(914) 961-0408
EMail:	Not reported
Fax Number:	Not reported
Modified By:	KXTANG
Date Last Modified:	11/9/2007

Tank Info:

Tank Number:	001
Tank Id:	24979

Equipment Records:

K00 - Spill Prevention - None
D00 - Pipe Type - No Piping
G00 - Tank Secondary Containment - None
C03 - Pipe Location - Aboveground/Underground Combination
E00 - Piping Secondary Containment - None
H00 - Tank Leak Detection - None
B01 - Tank External Protection - Painted/Asphalt Coating
F00 - Pipe External Protection - None
I04 - Overfill - Product Level Gauge (A/G)
A00 - Tank Internal Protection - None
J02 - Dispenser - Suction Dispenser
L09 - Piping Leak Detection - Exempt Suction Piping

Tank Location:	1
Tank Type:	Steel/Carbon Steel/Iron
Tank Status:	In Service
Pipe Model:	Not reported
Install Date:	12/31/1967

BILYNN REALTY CORP (Continued) **U003392625**

Capacity Gallons:	4000
Tightness Test Method:	NN
Date Test:	Not reported
Next Test Date:	Not reported
Date Tank Closed:	Not reported
Register:	True
Modified By:	MSBAPTIS
Last Modified:	01/08/2013

HIST AST:

PBS Number:	2-209988
SWIS Code:	6001
Operator:	CARLOS MORALES
Facility Phone:	(914) 961-0408
Facility Addr2:	2718 MORRIS AVE
Facility Type:	APARTMENT BUILDING
Emergency:	BILYNN REALTY CORP
Emergency Tel:	(914) 961-0406
Old PBSNO:	Not reported
Date Inspected:	Not reported
Inspector:	Not reported
Result of Inspection:	Not reported
Owner Name:	WILLIAM CARUSO
Owner Address:	1730 CENTRAL PARK AVE
Owner City,St,Zip:	YONKERS, NY 10710
Federal ID:	Not reported
Owner Tel:	(914) 961-0408
Owner Type:	Corporate/Commercial
Owner Subtype:	Not reported
Mailing Contact:	Not reported
Mailing Name:	BILYNN REALTY CORP
Mailing Address:	P.O. BOX 387
Mailing Address 2:	Not reported
Mailing City,St,Zip:	YONKERS, NY 10710
Mailing Telephone:	(914) 961-0408
Owner Mark:	First Owner
Facility Status:	1 - Active PBS facility, i.e. total capacity of the PBS tanks is greater than 1,100 gallons, regardless if Subpart 360-14 tanks exist or not at the facility.
Certification Flag:	False
Certification Date:	02/19/1998
Expiration:	01/07/2003
Renew Flag:	False
Renew Date:	Not reported
Total Capacity:	4000
FAMT:	True
Facility Screen:	No Missing Data
Owner Screen:	No Missing Data
Tank Screen:	No Missing Data
Dead Letter:	False
CBS Number:	Not reported
Town or City:	NEW YORK CITY
County Code:	60
Town or City Code:	01
Region:	2

Tank ID:	001

BILYNN REALTY CORP (Continued) **U003392625**

Tank Location:	ABOVEGROUND
Tank Status:	In Service
Install Date:	Not reported
Capacity (Gal):	4000
Product Stored:	NOS 5 OR 6 FUEL OIL
Tank Type:	Steel/carbon steel
Tank Internal:	0
Tank External:	1
Pipe Location:	Aboveground/Underground Combination
Pipe Type:	NONE
Pipe Internal:	None
Pipe External:	00
Tank Containment:	None
Leak Detection:	00
Overfill Protection:	4
Dispenser Method:	Suction
Date Tested:	Not reported
Next Test Date:	Not reported
Missing Data for Tank:	No Missing Data
Date Closed:	Not reported
Test Method:	Not reported
Deleted:	False
Updated:	True
SPDES Number:	Not reported
Lat/Long:	Not reported

L54 **5 EAST 196TH ST/BRONX** **NY Spills** **S102144998**
ENE **5 EAST 196TH ST** **N/A**
< 1/8 **NEW YORK CITY, NY**
0.082 mi.
433 ft. **Site 4 of 5 in cluster L**

Relative:
Higher

Actual:
139 ft.

SPILLS:

Facility ID:	8800347
DER Facility ID:	185810
Facility Type:	ER
Site ID:	225101
DEC Region:	2
Spill Date:	4/11/1988
Spill Number/Closed Date:	8800347 / 4/20/1988
Spill Cause:	Human Error
Spill Class:	Not reported
SWIS:	3101
Investigator:	JCGRATHW
Referred To:	Not reported
Reported to Dept:	4/11/1988
CID:	Not reported
Water Affected:	Not reported
Spill Source:	Tank Truck
Spill Notifier:	Responsible Party
Cleanup Ceased:	4/20/1988
Cleanup Meets Std:	True
Last Inspection:	Not reported
Recommended Penalty:	False
UST Trust:	False
Remediation Phase:	0
Date Entered In Computer:	4/19/1988
Spill Record Last Update:	8/19/2004

5 EAST 196TH ST/BRONX (Continued) **S102144998**

Spiller Name:	Not reported
Spiller Company:	BELCHER OIL
Spiller Address:	Not reported
Spiller City,St,Zip:	ZZ
Spiller Company:	001
Contact Name:	Not reported
Contact Phone:	Not reported
DEC Memo:	Prior to Sept, 2004 data translation this spill Lead_DEC Field was "GRATHWOL"Joe Ksturski - 1540. Ordered 3000 gallons - could not find super - found woman - this woman signed for delivery.4/11/88 @ 1530. Talked to owner of building - Topk Realty. New line, 3 feet above old line. call office. broke old fill without checking first. Said they will document their side of the story. Sent out Grathwol to investigate. Petroleum Tank Cleaners - Anthony on scene. Belcher oil delivery was put in the wrong fill pipie. Invoice quoted 3000 gallons was delivered. Spill approximately 350 gallons. Fill pipe had been sealed with concrete and covered with epoxy. Driver hurried and left site. Two hours later, spill was discovered in basement. 5k tank. Brick vault. 200 gallons vacced out. Speedi dri dropped, cleaned, dropped and cleaned again. Recommended no electricity for thhe basement and to keep boiler out of operation until 4/12/88. PTC concreted bad fill pipe at both ends.
Remarks:	DRIVER USED OLD FILL LINE WITH LEAK IN IT, PRESENT SPILLAGE IS CONTAINED IN BOILER ROOM.

Material:

Site ID:	225101
Operable Unit ID:	917192
Operable Unit:	01
Material ID:	463062
Material Code:	0003A
Material Name:	#6 Fuel Oil
Case No.:	Not reported
Material FA:	Petroleum
Quantity:	1000
Units:	Gallons
Recovered:	No
Resource Affected:	Not reported
Oxygenate:	False

Tank Test:

F55 **MORRIS AVENUE REALTY LP** **AST** **U003388152**
East **2725 MORRIS AVE** **HIST AST** **N/A**
< 1/8 **BRONX, NY 10468**
0.083 mi.
440 ft. **Site 11 of 11 in cluster F**

Relative:
Higher

Actual:
151 ft.

AST:

Region:	STATE
DEC Region:	2
Site Status:	Active
Facility Id:	2-258032
Program Type:	PBS
UTM X:	593111.37199000001
UTM Y:	4524735.3269600002
Expiration Date:	2017/07/10

MORRIS AVENUE REALTY LP (Continued) **U003388152**

Affiliation Records:

Site Id:	10669
Affiliation Type:	Facility Owner
Company Name:	MORRIS AVENUE REALTY LP
Contact Type:	AGENT
Contact Name:	BARRY KIRSHENBAUM
Address1:	2130 BROADWAY SUITE 204
Address2:	Not reported
City:	NEW YORK
State:	NY
Zip Code:	10023
Country Code:	001
Phone:	(212) 496-2807
EMail:	Not reported
Fax Number:	Not reported
Modified By:	DXLIVING
Date Last Modified:	3/27/2007

Site Id:	10669
Affiliation Type:	Mail Contact
Company Name:	MORRIS AVENUE REALTY LP
Contact Type:	Not reported
Contact Name:	Not reported
Address1:	2130 BROADWAY SUITE 204
Address2:	Not reported
City:	NEW YORK
State:	NY
Zip Code:	10023
Country Code:	001
Phone:	(212) 496-2807
EMail:	Not reported
Fax Number:	Not reported
Modified By:	DXLIVING
Date Last Modified:	3/27/2007

Site Id:	10669
Affiliation Type:	On-Site Operator
Company Name:	MORRIS AVENUE REALTY LP
Contact Type:	Not reported
Contact Name:	LYDIA JIMENEZ
Address1:	Not reported
Address2:	Not reported
City:	Not reported
State:	NN
Zip Code:	Not reported
Country Code:	001
Phone:	(718) 563-4353
EMail:	Not reported
Fax Number:	Not reported
Modified By:	TRANSLAT
Date Last Modified:	3/4/2004

Site Id:	10669
Affiliation Type:	Emergency Contact
Company Name:	MORRIS AVENUE REALTY LP
Contact Type:	Not reported
Contact Name:	DAVID

MORRIS AVENUE REALTY LP (Continued) **U003388152**

Address1:	Not reported
Address2:	Not reported
City:	Not reported
State:	NN
Zip Code:	Not reported
Country Code:	001
Phone:	(212) 496-2807
EMail:	Not reported
Fax Number:	Not reported
Modified By:	TRANSLAT
Date Last Modified:	3/4/2004

Tank Info:

Tank Number:	001
Tank Id:	13256

Equipment Records:

G00 - Tank Secondary Containment - None
C00 - Pipe Location - No Piping
F00 - Pipe External Protection - None
I04 - Overfill - Product Level Gauge (A/G)
A00 - Tank Internal Protection - None
D01 - Pipe Type - Steel/Carbon Steel/Iron
J02 - Dispenser - Suction Dispenser
L09 - Piping Leak Detection - Exempt Suction Piping
E00 - Piping Secondary Containment - None
H00 - Tank Leak Detection - None
B00 - Tank External Protection - None
K00 - Spill Prevention - None

Tank Location:	3
Tank Type:	Steel/Carbon Steel/Iron
Tank Status:	In Service
Pipe Model:	Not reported
Install Date:	01/01/1922
Capacity Gallons:	3000
Tightness Test Method:	NN
Date Test:	Not reported
Next Test Date:	Not reported
Date Tank Closed:	Not reported
Register:	True
Modified By:	MSBAPTIS
Last Modified:	05/22/2012

HIST AST:

PBS Number:	2-258032
SWIS Code:	6001
Operator:	JUAN ESCOBAR
Facility Phone:	(718) 563-4353
Facility Addr2:	2725 MORRIS AVE
Facility Type:	APARTMENT BUILDING
Emergency:	DAVID
Emergency Tel:	(718) 367-9050
Old PBSNO:	Not reported
Date Inspected:	Not reported
Inspector:	Not reported
Result of Inspection:	Not reported

MORRIS AVENUE REALTY LP (Continued) **U003388152**

Owner Name:	MORRIS AVENUE REALTY LP
Owner Address:	2987 MARION AVENUE
Owner City,St,Zip:	BRONX, NY 10458
Federal ID:	Not reported
Owner Tel:	(718) 367-9050
Owner Type:	Corporate/Commercial
Owner Subtype:	Not reported
Mailing Contact:	Not reported
Mailing Name:	MORRIS AVENUE REALTY LP
Mailing Address:	2987 MARION AVENUE
Mailing Address 2:	Not reported
Mailing City,St,Zip:	BRONX, NY 10458
Mailing Telephone:	(212) 367-9050
Owner Mark:	First Owner
Facility Status:	1 - Active PBS facility, i.e. total capacity of the PBS tanks is greater than 1,100 gallons, regardless if Subpart 360-14 tanks exist or not at the facility.
Certification Flag:	False
Certification Date:	07/10/1997
Expiration:	07/10/2002
Renew Flag:	False
Renew Date:	Not reported
Total Capacity:	3000
FAMT:	True
Facility Screen:	No Missing Data
Owner Screen:	No Missing Data
Tank Screen:	Minor Data Missing
Dead Letter:	False
CBS Number:	Not reported
Town or City:	NEW YORK CITY
County Code:	60
Town or City Code:	01
Region:	2

Tank ID:	001
Tank Location:	ABOVEGROUND ON SADDLES LEGS, STILTS, RACK, OR CRADLE
Tank Status:	In Service
Install Date:	Not reported
Capacity (Gal):	3000
Product Stored:	NOS 1,2, OR 4 FUEL OIL
Tank Type:	Steel/carbon steel
Tank Internal:	Not reported
Tank External:	Not reported
Pipe Location:	Not reported
Pipe Type:	STEEL/IRON
Pipe Internal:	Not reported
Pipe External:	Not reported
Tank Containment:	None
Leak Detection:	0
Overfill Protection:	4
Dispenser Method:	Suction
Date Tested:	Not reported
Next Test Date:	Not reported
Missing Data for Tank:	Minor Data Missing
Date Closed:	Not reported
Test Method:	Not reported
Deleted:	False

MORRIS AVENUE REALTY LP (Continued) **U003388152**

Updated: False
SPDES Number: Not reported
Lat/Long: Not reported

N56 **2761 UNIVERSITY AVE** **AST** **U003390619**
NNW **2761 UNIVERSITY AVE** **HIST AST** **N/A**
< 1/8 **BRONX, NY 10468**
0.084 mi.
444 ft. **Site 1 of 8 in cluster N**

Relative:
Higher

Actual:
160 ft.

AST:
Region: STATE
DEC Region: 2
Site Status: Active
Facility Id: 2-159492
Program Type: PBS
UTM X: 592723.58331999998
UTM Y: 4524945.1652100002
Expiration Date: 2017/09/19

Affiliation Records:
Site Id: 5396
Affiliation Type: Facility Owner
Company Name: ALP ASSOCIATES, LLC
Contact Type: LLC MEMBER
Contact Name: LOUIS POPOVIC
Address1: 3397 EAST TREMONT AVE
Address2: Not reported
City: BRONX
State: NY
Zip Code: 10461
Country Code: 001
Phone: (347) 810-0070
EMail: Not reported
Fax Number: Not reported
Modified By: BVCAMPBE
Date Last Modified: 9/16/2011

Site Id: 5396
Affiliation Type: Mail Contact
Company Name: ALP ASSOCIATES, LLC
Contact Type: Not reported
Contact Name: Not reported
Address1: 3397 EAST TREMONT AVE
Address2: Not reported
City: BRONX
State: NY
Zip Code: 10461
Country Code: 001
Phone: (347) 810-0070
EMail: LPOPOVIC@JLPMETRO.COM
Fax Number: Not reported
Modified By: DMMOLOUG
Date Last Modified: 9/10/2012

Site Id: 5396
Affiliation Type: On-Site Operator
Company Name: 2761 UNIVERSITY AVE

2761 UNIVERSITY AVE (Continued) **U003390619**

Contact Type:	Not reported
Contact Name:	A. BROWN
Address1:	Not reported
Address2:	Not reported
City:	Not reported
State:	NN
Zip Code:	Not reported
Country Code:	001
Phone:	(718) 884-6550
EMail:	Not reported
Fax Number:	Not reported
Modified By:	BVCAMPBE
Date Last Modified:	9/16/2011

Site Id:	5396
Affiliation Type:	Emergency Contact
Company Name:	ALP ASSOCIATES, LLC
Contact Type:	Not reported
Contact Name:	ANTON POPOVIC
Address1:	Not reported
Address2:	Not reported
City:	Not reported
State:	NN
Zip Code:	Not reported
Country Code:	001
Phone:	(718) 655-4150
EMail:	Not reported
Fax Number:	Not reported
Modified By:	TRANSLAT
Date Last Modified:	3/4/2004

Tank Info:

Tank Number:	001
Tank Id:	19674

Equipment Records:

G00 - Tank Secondary Containment - None
B00 - Tank External Protection - None
K00 - Spill Prevention - None
A00 - Tank Internal Protection - None
D01 - Pipe Type - Steel/Carbon Steel/Iron
J02 - Dispenser - Suction Dispenser
L09 - Piping Leak Detection - Exempt Suction Piping
E00 - Piping Secondary Containment - None
H00 - Tank Leak Detection - None
C00 - Pipe Location - No Piping
F00 - Pipe External Protection - None
I04 - Overfill - Product Level Gauge (A/G)

Tank Location:	1
Tank Type:	Steel/Carbon Steel/Iron
Tank Status:	In Service
Pipe Model:	Not reported
Install Date:	12/01/1931
Capacity Gallons:	3000
Tightness Test Method:	NN
Date Test:	Not reported

2761 UNIVERSITY AVE (Continued) **U003390619**

Next Test Date:	Not reported
Date Tank Closed:	Not reported
Register:	True
Modified By:	BVCAMPBE
Last Modified:	09/16/2011

HIST AST:

PBS Number:	2-159492
SWIS Code:	6001
Operator:	A. BROWN
Facility Phone:	(718) 601-8070
Facility Addr2:	2761 UNIVERSITY AVE
Facility Type:	PRIVATE RESIDENCE
Emergency:	ANTON POPOVIC
Emergency Tel:	(718) 655-4150
Old PBSNO:	Not reported
Date Inspected:	Not reported
Inspector:	Not reported
Result of Inspection:	Not reported
Owner Name:	ALP ASSOCIATES, LLC
Owner Address:	3120 BAINBRIDGE AVENUE
Owner City,St,Zip:	NEW YORK, NY 10467
Federal ID:	Not reported
Owner Tel:	(718) 655-5000
Owner Type:	Private Resident
Owner Subtype:	Not reported
Mailing Contact:	Not reported
Mailing Name:	ANTON POPOVIC C/O L.B.I. REALTY
Mailing Address:	3120 BAINBRIDGE AVENUE
Mailing Address 2:	Not reported
Mailing City,St,Zip:	BRONX, NY 10467
Mailing Telephone:	(718) 655-5000
Owner Mark:	First Owner
Facility Status:	1 - Active PBS facility, i.e. total capacity of the PBS tanks is greater than 1,100 gallons, regardless if Subpart 360-14 tanks exist or not at the facility.
Certification Flag:	False
Certification Date:	09/04/1997
Expiration:	09/19/2002
Renew Flag:	False
Renew Date:	Not reported
Total Capacity:	3000
FAMT:	True
Facility Screen:	No Missing Data
Owner Screen:	Minor Data Missing
Tank Screen:	Minor Data Missing
Dead Letter:	False
CBS Number:	Not reported
Town or City:	NEW YORK CITY
County Code:	60
Town or City Code:	01
Region:	2

Tank ID:	001
Tank Location:	ABOVEGROUND
Tank Status:	In Service
Install Date:	19311201

2761 UNIVERSITY AVE (Continued) **U003390619**

Capacity (Gal):	3000
Product Stored:	NOS 1,2, OR 4 FUEL OIL
Tank Type:	Steel/carbon steel
Tank Internal:	Not reported
Tank External:	Not reported
Pipe Location:	Not reported
Pipe Type:	STEEL/IRON
Pipe Internal:	Not reported
Pipe External:	Not reported
Tank Containment:	None
Leak Detection:	0
Overfill Protection:	4
Dispenser Method:	Suction
Date Tested:	Not reported
Next Test Date:	Not reported
Missing Data for Tank:	Minor Data Missing
Date Closed:	Not reported
Test Method:	Not reported
Deleted:	False
Updated:	False
SPDES Number:	Not reported
Lat/Long:	Not reported

O57 **25 EAST 193RD STREET** **HIST UST** **U003697778**
SSE **25 EAST 193RD STREET** **N/A**
< 1/8 **BRONX, NY 10468**
0.085 mi.
449 ft. **Site 1 of 3 in cluster O**

Relative:
Lower

Actual:
127 ft.

HIST UST:

PBS Number:	2-600206
SPDES Number:	Not reported
Emergency Contact:	JAMES GREENBERG
Emergency Telephone:	(718) 543-6056
Operator:	JAMES GREENBERG
Operator Telephone:	(718) 543-6056
Owner Name:	ST JAMES PLAZA ASSOCIATES
Owner Address:	P.O. BOX 190
Owner City,St,Zip:	BRONX, NY 10471
Owner Telephone:	(718) 543-6056
Owner Type:	Corporate/Commercial
Owner Subtype:	Not reported
Mailing Name:	ST JAMES PLAZA ASSOCIATES
Mailing Address:	P.O. BOX 190
Mailing Address 2:	Not reported
Mailing City,St,Zip:	BRONX, NY 10471
Mailing Contact:	JAMES GREENBERG
Mailing Telephone:	(718) 543-6056
Owner Mark:	First Owner
Facility Status:	1 - Active PBS facility, i.e. total capacity of the PBS tanks is greater than 1,100 gallons, regardless if Subpart 360-14 tanks exist or not at the facility.
Facility Addr2:	25 EAST 193RD STREET
SWIS ID:	6001
Old PBS Number:	Not reported
Facility Type:	APARTMENT BUILDING
Inspected Date:	Not reported
Inspector:	Not reported

25 EAST 193RD STREET (Continued) **U003697778**

Inspection Result:	Not reported
Federal ID:	Not reported
Certification Flag:	False
Certification Date:	05/18/2001
Expiration Date:	07/10/2006
Renew Flag:	False
Renewal Date:	Not reported
Total Capacity:	5000
FAMT:	True
Facility Screen:	No Missing Data
Owner Screen:	Minor Data Missing
Tank Screen:	No Missing Data
Dead Letter:	False
CBS Number:	Not reported
Town or City:	NEW YORK CITY
County Code:	60
Town or City:	01
Region:	2

Tank Id:	001
Tank Location:	UNDERGROUND
Tank Status:	In Service
Install Date:	Not reported
Capacity (gals):	5000
Product Stored:	NOS 5 OR 6 FUEL OIL
Tank Type:	Steel/carbon steel
Tank Internal:	None
Tank External:	None
Pipe Location:	Aboveground
Pipe Type:	FIBERGLASS COATED STEEL
Pipe Internal:	None
Pipe External:	None
Second Containment:	Double-Walled
Leak Detection:	None
Overfill Prot:	None
Dispenser:	0
Date Tested:	Not reported
Next Test Date:	Not reported
Missing Data for Tank:	No Missing Data
Date Closed:	Not reported
Test Method:	Not reported
Deleted:	False
Updated:	True
Lat/long:	Not reported

O58 **193 REALTY, LLC** **AST** **A100291679**
SSE **25 EAST 193RD STREET** **N/A**
< 1/8 **BRONX, NY 10468**
0.085 mi.
449 ft. **Site 2 of 3 in cluster O**

Relative:
Lower

Actual:
127 ft.

AST:

Region:	STATE
DEC Region:	2
Site Status:	Active
Facility Id:	2-600206
Program Type:	PBS
UTM X:	592938.36285999999

193 REALTY, LLC (Continued) **A100291679**

UTM Y: 4524548.0576299997
Expiration Date: 2013/07/07

Affiliation Records:

Site Id: 22189
Affiliation Type: Facility Owner
Company Name: 193 REALTY LLC
Contact Type: Not reported
Contact Name: Not reported
Address1: 5014 16TH AVE, STE 190
Address2: Not reported
City: BROOKLYN
State: NY
Zip Code: 11204
Country Code: 001
Phone: (718) 258-4412
EMail: Not reported
Fax Number: Not reported
Modified By: NRLOMBAR
Date Last Modified: 3/30/2011

Site Id: 22189
Affiliation Type: Emergency Contact
Company Name: 193 REALTY LLC
Contact Type: Not reported
Contact Name: ARNOLD R. PERLA
Address1: Not reported
Address2: Not reported
City: Not reported
State: NN
Zip Code: Not reported
Country Code: 999
Phone: (646) 996-1140
EMail: Not reported
Fax Number: Not reported
Modified By: NRLOMBAR
Date Last Modified: 3/30/2011

Site Id: 22189
Affiliation Type: Mail Contact
Company Name: 193 REALTY LLC
Contact Type: Not reported
Contact Name: CARL CHAIMS
Address1: P.O. BOX 4-0010
Address2: Not reported
City: BROOKLYN
State: NY
Zip Code: 11204-0010
Country Code: 001
Phone: (718) 258-4412
EMail: Not reported
Fax Number: Not reported
Modified By: NRLOMBAR
Date Last Modified: 3/30/2011

Site Id: 22189
Affiliation Type: On-Site Operator
Company Name: 193 REALTY, LLC

193 REALTY, LLC (Continued) **A100291679**

Contact Type:	Not reported
Contact Name:	ARNOLD R. PERLA
Address1:	Not reported
Address2:	Not reported
City:	Not reported
State:	NN
Zip Code:	Not reported
Country Code:	001
Phone:	(646) 996-1140
EMail:	Not reported
Fax Number:	Not reported
Modified By:	NRLOMBAR
Date Last Modified:	3/30/2011

Tank Info:

Tank Number:	001
Tank Id:	41554

Equipment Records:

K00 - Spill Prevention - None
G03 - Tank Secondary Containment - Vault (w/o access)
B01 - Tank External Protection - Painted/Asphalt Coating
F00 - Pipe External Protection - None
I04 - Overfill - Product Level Gauge (A/G)
A00 - Tank Internal Protection - None
D01 - Pipe Type - Steel/Carbon Steel/Iron
J02 - Dispenser - Suction Dispenser
L09 - Piping Leak Detection - Exempt Suction Piping
C01 - Pipe Location - Aboveground
E00 - Piping Secondary Containment - None
H00 - Tank Leak Detection - None

Tank Location:	3
Tank Type:	Steel/Carbon Steel/Iron
Tank Status:	In Service
Pipe Model:	Not reported
Install Date:	01/01/1931
Capacity Gallons:	5000
Tightness Test Method:	NN
Date Test:	Not reported
Next Test Date:	Not reported
Date Tank Closed:	Not reported
Register:	True
Modified By:	NRLOMBAR
Last Modified:	03/30/2011

K59 **NEW CENTRA REALTY** **AST** **U003387033**
SSW **2640 DAVIDSON AVE** **HIST AST** **N/A**
< 1/8 **BRONX, NY 10468**
0.086 mi.
453 ft. **Site 2 of 3 in cluster K**

Relative:
Lower

Actual:
128 ft.

AST:

Region:	STATE
DEC Region:	2
Site Status:	Active
Facility Id:	2-248614
Program Type:	PBS

NEW CENTRA REALTY (Continued) **U003387033**

UTM X: 592831.82385000004
UTM Y: 4524630.7272199998
Expiration Date: 2017/06/12

Affiliation Records:

Site Id: 9832
Affiliation Type: Mail Contact
Company Name: PE-GI GJO REALTY LLC
Contact Type: Not reported
Contact Name: Not reported
Address1: 2155 PAULDING AVE
Address2: Not reported
City: BRONX
State: NY
Zip Code: 10462
Country Code: 001
Phone: (718) 828-8169
EMail: Not reported
Fax Number: Not reported
Modified By: TRANSLAT
Date Last Modified: 3/4/2004

Site Id: 9832
Affiliation Type: On-Site Operator
Company Name: PE-GI GJO REALTY LLC
Contact Type: Not reported
Contact Name: VINNY GJONAJ
Address1: Not reported
Address2: Not reported
City: Not reported
State: NN
Zip Code: Not reported
Country Code: 001
Phone: (718) 828-8169
EMail: Not reported
Fax Number: Not reported
Modified By: TRANSLAT
Date Last Modified: 3/4/2004

Site Id: 9832
Affiliation Type: Emergency Contact
Company Name: PE-GI GJO REALTY LLC
Contact Type: Not reported
Contact Name: VINNY GJONAJ
Address1: Not reported
Address2: Not reported
City: Not reported
State: NN
Zip Code: Not reported
Country Code: 001
Phone: (718) 828-8169
EMail: Not reported
Fax Number: Not reported
Modified By: TRANSLAT
Date Last Modified: 3/4/2004

Site Id: 9832
Affiliation Type: Facility Owner

NEW CENTRA REALTY (Continued) **U003387033**

Company Name:	PE-GI GJO REALTY LLC
Contact Type:	MEMBER LLC
Contact Name:	VINNEY GJONAJ
Address1:	2155 PAULDING AVE
Address2:	Not reported
City:	BRONX
State:	NY
Zip Code:	10462
Country Code:	001
Phone:	(718) 828-8169
EMail:	Not reported
Fax Number:	Not reported
Modified By:	msbaptis
Date Last Modified:	6/4/2007

Tank Info:

Tank Number:	001
Tank Id:	11148

Equipment Records:

G00 - Tank Secondary Containment - None
A00 - Tank Internal Protection - None
D01 - Pipe Type - Steel/Carbon Steel/Iron
J02 - Dispenser - Suction Dispenser
L09 - Piping Leak Detection - Exempt Suction Piping
C00 - Pipe Location - No Piping
F00 - Pipe External Protection - None
I04 - Overfill - Product Level Gauge (A/G)
K01 - Spill Prevention - Catch Basin
B00 - Tank External Protection - None
H00 - Tank Leak Detection - None
E02 - Piping Secondary Containment - Vault (with Access)

Tank Location:	3
Tank Type:	Steel/Carbon Steel/Iron
Tank Status:	In Service
Pipe Model:	Not reported
Install Date:	05/01/1931
Capacity Gallons:	4000
Tightness Test Method:	NN
Date Test:	Not reported
Next Test Date:	Not reported
Date Tank Closed:	Not reported
Register:	True
Modified By:	MSBAPTIS
Last Modified:	04/09/2012

HIST AST:

PBS Number:	2-248614
SWIS Code:	6001
Operator:	HAFI HASTRAL
Facility Phone:	(914) 545-9400
Facility Addr2:	2640 DAVIDSON AVE
Facility Type:	APARTMENT BUILDING
Emergency:	HAFI HASTRAL
Emergency Tel:	(914) 545-9400
Old PBSNO:	Not reported

NEW CENTRA REALTY (Continued) **U003387033**

Date Inspected:	Not reported
Inspector:	Not reported
Result of Inspection:	Not reported
Owner Name:	NEW CENTRA REALTY
Owner Address:	5648 RIVERDALE AVENUE #62
Owner City,St,Zip:	BRONX, NY 10471
Federal ID:	Not reported
Owner Tel:	(914) 545-9400
Owner Type:	Corporate/Commercial
Owner Subtype:	Not reported
Mailing Contact:	Not reported
Mailing Name:	NEW CENTRA REALTY
Mailing Address:	5648 RIVERDALE AVE
Mailing Address 2:	SUITE 62
Mailing City,St,Zip:	RIVERDALE, NY 10471
Mailing Telephone:	(914) 545-9400
Owner Mark:	First Owner
Facility Status:	1 - Active PBS facility, i.e. total capacity of the PBS tanks is greater than 1,100 gallons, regardless if Subpart 360-14 tanks exist or not at the facility.
Certification Flag:	False
Certification Date:	07/10/1997
Expiration:	07/07/2002
Renew Flag:	False
Renew Date:	Not reported
Total Capacity:	4000
FAMT:	True
Facility Screen:	No Missing Data
Owner Screen:	No Missing Data
Tank Screen:	Minor Data Missing
Dead Letter:	False
CBS Number:	Not reported
Town or City:	NEW YORK CITY
County Code:	60
Town or City Code:	01
Region:	2

Tank ID:	001
Tank Location:	ABOVEGROUND ON SADDLES LEGS, STILTS, RACK, OR CRADLE
Tank Status:	In Service
Install Date:	Not reported
Capacity (Gal):	4000
Product Stored:	NOS 5 OR 6 FUEL OIL
Tank Type:	Steel/carbon steel
Tank Internal:	Not reported
Tank External:	Not reported
Pipe Location:	Not reported
Pipe Type:	STEEL/IRON
Pipe Internal:	Not reported
Pipe External:	Not reported
Tank Containment:	None
Leak Detection:	0
Overfill Protection:	4
Dispenser Method:	Suction
Date Tested:	Not reported
Next Test Date:	Not reported
Missing Data for Tank:	Minor Data Missing

NEW CENTRA REALTY (Continued) **U003387033**

Date Closed: Not reported
Test Method: Not reported
Deleted: False
Updated: False
SPDES Number: Not reported
Lat/Long: Not reported

I60 **2685 UNIVERSITY AVE** **HIST UST** **U000400757**
West **2685 UNIVERSITY AVE** **N/A**
< 1/8 **BRONX, NY 10468**
0.089 mi.
472 ft. **Site 2 of 7 in cluster I**

Relative:
Higher

Actual:
153 ft.

HIST UST:
PBS Number: 2-253928
SPDES Number: Not reported
Emergency Contact: MANGUBAT R.
Emergency Telephone: (212) 884-6302
Operator: MANGUBAT R.
Operator Telephone: (212) 884-6302
Owner Name: ARDOWORK CORPORATION
Owner Address: 2685 UNIVERSITY AVE
Owner City,St,Zip: BRONX, NY 10468
Owner Telephone: (212) 884-6339
Owner Type: Corporate/Commercial
Owner Subtype: Not reported
Mailing Name: ARDOWORK CORPORATION
Mailing Address: 2685 UNIVERSITY AVE
Mailing Address 2: Not reported
Mailing City,St,Zip: BRONX, NY 10468
Mailing Contact: Not reported
Mailing Telephone: (212) 884-6339
Owner Mark: First Owner
Facility Status: 1 - Active PBS facility, i.e. total capacity of the PBS tanks is greater than 1,100 gallons, regardless if Subpart 360-14 tanks exist or not at the facility.
Facility Addr2: 2685 UNIVERSITY AVE
SWIS ID: 6001
Old PBS Number: Not reported
Facility Type: APARTMENT BUILDING
Inspected Date: Not reported
Inspector: Not reported
Inspection Result: Not reported
Federal ID: Not reported
Certification Flag: False
Certification Date: 08/18/1997
Expiration Date: 07/14/2002
Renew Flag: False
Renewal Date: Not reported
Total Capacity: 16000
FAMT: True
Facility Screen: No Missing Data
Owner Screen: No Missing Data
Tank Screen: Minor Data Missing
Dead Letter: False
CBS Number: Not reported
Town or City: NEW YORK CITY
County Code: 60

2685 UNIVERSITY AVE (Continued) **U000400757**

Town or City:	01
Region:	2
Tank Id:	001
Tank Location:	UNDERGROUND, VAULTED, WITH ACCESS
Tank Status:	In Service
Install Date:	Not reported
Capacity (gals):	16000
Product Stored:	NOS 5 OR 6 FUEL OIL
Tank Type:	Steel/carbon steel
Tank Internal:	Not reported
Tank External:	Not reported
Pipe Location:	Not reported
Pipe Type:	GALVANIZED STEEL
Pipe Internal:	Not reported
Pipe External:	Not reported
Second Containment:	Diking
Leak Detection:	Groundwater Well
Overfill Prot:	Product Level Gauge
Dispenser:	Gravity
Date Tested:	Not reported
Next Test Date:	Not reported
Missing Data for Tank:	Minor Data Missing
Date Closed:	Not reported
Test Method:	Not reported
Deleted:	False
Updated:	False
Lat/long:	Not reported

L61 **15 E 196 REALTY, L.L.C.** **AST U003385466**
ENE **15 E 196TH ST** **HIST AST N/A**
< 1/8 **BRONX, NY 10468**
0.090 mi.
477 ft. **Site 5 of 5 in cluster L**

Relative:
Higher

Actual:
145 ft.

AST:

Region:	STATE
DEC Region:	2
Site Status:	Active
Facility Id:	2-191957
Program Type:	PBS
UTM X:	593092.73666000005
UTM Y:	4524814.40864
Expiration Date:	2017/06/05

Affiliation Records:

Site Id:	6009
Affiliation Type:	Facility Owner
Company Name:	15 E. 196 REALTY L.L.C.
Contact Type:	PARTNER
Contact Name:	DAVID T DIAMOND
Address1:	1919 WMSBRDG RD
Address2:	Not reported
City:	BRONX
State:	NY
Zip Code:	10461
Country Code:	001
Phone:	(000) 863-2300

15 E 196 REALTY, L.L.C. (Continued) **U003385466**

EMail:	Not reported
Fax Number:	Not reported
Modified By:	BVCAMPBE
Date Last Modified:	4/24/2012
Site Id:	6009
Affiliation Type:	Mail Contact
Company Name:	15 E 196 REALTY L.L.C.
Contact Type:	Not reported
Contact Name:	Not reported
Address1:	1919 WMSBRDG RD
Address2:	Not reported
City:	BRONX
State:	NY
Zip Code:	10461
Country Code:	001
Phone:	(000) 863-2300
EMail:	Not reported
Fax Number:	Not reported
Modified By:	TRANSLAT
Date Last Modified:	3/4/2004
Site Id:	6009
Affiliation Type:	On-Site Operator
Company Name:	15 E 196 REALTY, L.L.C.
Contact Type:	Not reported
Contact Name:	JOSE MARTINEZ
Address1:	Not reported
Address2:	Not reported
City:	Not reported
State:	NN
Zip Code:	Not reported
Country Code:	001
Phone:	(000) 863-2300
EMail:	Not reported
Fax Number:	Not reported
Modified By:	TRANSLAT
Date Last Modified:	3/4/2004
Site Id:	6009
Affiliation Type:	Emergency Contact
Company Name:	15 E. 196 REALTY L.L.C.
Contact Type:	Not reported
Contact Name:	15E 196 REALTY L.L.C.
Address1:	Not reported
Address2:	Not reported
City:	Not reported
State:	NN
Zip Code:	Not reported
Country Code:	001
Phone:	(000) 863-2300
EMail:	Not reported
Fax Number:	Not reported
Modified By:	TRANSLAT
Date Last Modified:	3/4/2004

15 E 196 REALTY, L.L.C. (Continued) **U003385466**

Tank Info:

Tank Number:	009
Tank Id:	7728

Equipment Records:

B00 - Tank External Protection - None
K00 - Spill Prevention - None
G03 - Tank Secondary Containment - Vault (w/o access)
E00 - Piping Secondary Containment - None
H00 - Tank Leak Detection - None
A00 - Tank Internal Protection - None
D01 - Pipe Type - Steel/Carbon Steel/Iron
J02 - Dispenser - Suction Dispenser
C00 - Pipe Location - No Piping
F00 - Pipe External Protection - None
I04 - Overfill - Product Level Gauge (A/G)
L00 - Piping Leak Detection - None

Tank Location:	1
Tank Type:	Steel/Carbon Steel/Iron
Tank Status:	In Service
Pipe Model:	Not reported
Install Date:	01/01/1922
Capacity Gallons:	5000
Tightness Test Method:	NN
Date Test:	Not reported
Next Test Date:	Not reported
Date Tank Closed:	Not reported
Register:	True
Modified By:	BVCAMPBE
Last Modified:	04/24/2012

HIST AST:

PBS Number:	2-191957
SWIS Code:	6001
Operator:	ELDO ALVAREZ
Facility Phone:	(000) 863-2300
Facility Addr2:	15 E 196TH ST
Facility Type:	APARTMENT BUILDING
Emergency:	15E 196 REALTY L.L.C.
Emergency Tel:	(000) 863-2300
Old PBSNO:	Not reported
Date Inspected:	Not reported
Inspector:	Not reported
Result of Inspection:	Not reported
Owner Name:	15 E. 196 REALTY L.L.C.
Owner Address:	1942 WMSBRDG RD
Owner City,St,Zip:	BRONX, NY 10461
Federal ID:	Not reported
Owner Tel:	(000) 863-2300
Owner Type:	Corporate/Commercial
Owner Subtype:	Not reported
Mailing Contact:	Not reported
Mailing Name:	15 E 196 REALTY L.L.C.
Mailing Address:	1942 WMSBRDG RD
Mailing Address 2:	Not reported
Mailing City,St,Zip:	BRONX, NY 10461

15 E 196 REALTY, L.L.C. (Continued) **U003385466**

Mailing Telephone:	(000) 863-2300
Owner Mark:	First Owner
Facility Status:	1 - Active PBS facility, i.e. total capacity of the PBS tanks is greater than 1,100 gallons, regardless if Subpart 360-14 tanks exist or not at the facility.
Certification Flag:	False
Certification Date:	07/31/1997
Expiration:	06/05/2002
Renew Flag:	False
Renew Date:	Not reported
Total Capacity:	5000
FAMT:	True
Facility Screen:	No Missing Data
Owner Screen:	No Missing Data
Tank Screen:	Minor Data Missing
Dead Letter:	False
CBS Number:	Not reported
Town or City:	NEW YORK CITY
County Code:	60
Town or City Code:	01
Region:	2

Tank ID:	009
Tank Location:	ABOVEGROUND
Tank Status:	In Service
Install Date:	Not reported
Capacity (Gal):	5000
Product Stored:	UNLEADED GASOLINE
Tank Type:	Steel/carbon steel
Tank Internal:	Not reported
Tank External:	Not reported
Pipe Location:	Not reported
Pipe Type:	STEEL/IRON
Pipe Internal:	Not reported
Pipe External:	Not reported
Tank Containment:	Diking
Leak Detection:	0
Overfill Protection:	4
Dispenser Method:	Suction
Date Tested:	Not reported
Next Test Date:	Not reported
Missing Data for Tank:	Minor Data Missing
Date Closed:	Not reported
Test Method:	Not reported
Deleted:	False
Updated:	False
SPDES Number:	Not reported
Lat/Long:	Not reported

I62 **2690 UNIVERSITY AVE** **AST** **U003385429**
West **2690 UNIVERSITY AVE** **HIST AST** **N/A**
< 1/8 **BRONS, NY 10468**
0.091 mi.
480 ft. **Site 3 of 7 in cluster I**

Relative:
Higher

Actual:
151 ft.

AST:

Region:	STATE
DEC Region:	2
Site Status:	Active
Facility Id:	2-189391
Program Type:	PBS
UTM X:	592615.74543000001
UTM Y:	4524720.2014100002
Expiration Date:	2017/06/05

Affiliation Records:

Site Id:	5786
Affiliation Type:	Facility Owner
Company Name:	ALCAP ASSETS INC
Contact Type:	OWNER
Contact Name:	DARIO CEPPI
Address1:	2685 UNIVERSITY AVE
Address2:	Not reported
City:	BRONX
State:	NY
Zip Code:	10468
Country Code:	001
Phone:	(718) 884-6339
EMail:	Not reported
Fax Number:	Not reported
Modified By:	MSBAPTIS
Date Last Modified:	2/12/2013

Site Id:	5786
Affiliation Type:	Mail Contact
Company Name:	ALCAP ASSETS INC
Contact Type:	OWNER
Contact Name:	DARIO CEPPI
Address1:	2685 UNIVERSITY AVE
Address2:	Not reported
City:	BRONX
State:	NY
Zip Code:	10468
Country Code:	001
Phone:	(718) 884-6339
EMail:	Not reported
Fax Number:	Not reported
Modified By:	MSBAPTIS
Date Last Modified:	2/12/2013

Site Id:	5786
Affiliation Type:	On-Site Operator
Company Name:	2690 UNIVERSITY AVE
Contact Type:	Not reported
Contact Name:	REYNALDO MANGUBAT
Address1:	Not reported
Address2:	Not reported
City:	Not reported
State:	NN

2690 UNIVERSITY AVE (Continued) **U003385429**

Zip Code:	Not reported
Country Code:	001
Phone:	(718) 884-6339
EMail:	Not reported
Fax Number:	Not reported
Modified By:	KXTANG
Date Last Modified:	3/7/2007

Site Id:	5786
Affiliation Type:	Emergency Contact
Company Name:	ALCAP ASSETS INC
Contact Type:	Not reported
Contact Name:	REYNALDO MANGUBAT
Address1:	Not reported
Address2:	Not reported
City:	Not reported
State:	NN
Zip Code:	Not reported
Country Code:	999
Phone:	(917) 587-3027
EMail:	Not reported
Fax Number:	Not reported
Modified By:	KXTANG
Date Last Modified:	3/7/2007

Tank Info:

Tank Number:	001
Tank Id:	6415

Equipment Records:

C00 - Pipe Location - No Piping
F00 - Pipe External Protection - None
I04 - Overfill - Product Level Gauge (A/G)
A00 - Tank Internal Protection - None
D01 - Pipe Type - Steel/Carbon Steel/Iron
B00 - Tank External Protection - None
G03 - Tank Secondary Containment - Vault (w/o access)
H04 - Tank Leak Detection - Groundwater Well

Tank Location:	1
Tank Type:	Steel/Carbon Steel/Iron
Tank Status:	In Service
Pipe Model:	Not reported
Install Date:	10/27/1986
Capacity Gallons:	5000
Tightness Test Method:	NN
Date Test:	Not reported
Next Test Date:	Not reported
Date Tank Closed:	Not reported
Register:	True
Modified By:	MSBAPTIS
Last Modified:	02/12/2013

HIST AST:

PBS Number:	2-189391
SWIS Code:	6001
Operator:	MANGUBAT R.

2690 UNIVERSITY AVE (Continued) **U003385429**

Facility Phone:	(212) 884-6339
Facility Addr2:	2690 UNIVERSITY AVE
Facility Type:	APARTMENT BUILDING
Emergency:	MANGUBAT R.
Emergency Tel:	(212) 884-6302
Old PBSNO:	Not reported
Date Inspected:	Not reported
Inspector:	Not reported
Result of Inspection:	Not reported
Owner Name:	ALCAP ASSETS INC
Owner Address:	2685 UNIVERSITY AVE
Owner City,St,Zip:	BRONX, NY 10468
Federal ID:	Not reported
Owner Tel:	(212) 884-6339
Owner Type:	Corporate/Commercial
Owner Subtype:	Not reported
Mailing Contact:	Not reported
Mailing Name:	ALCAP ASSETS INC
Mailing Address:	2685 UNIVERSITY AVE
Mailing Address 2:	Not reported
Mailing City,St,Zip:	BRONX, NY 10468
Mailing Telephone:	(212) 884-6339
Owner Mark:	First Owner
Facility Status:	1 - Active PBS facility, i.e. total capacity of the PBS tanks is greater than 1,100 gallons, regardless if Subpart 360-14 tanks exist or not at the facility.
Certification Flag:	False
Certification Date:	08/18/1997
Expiration:	06/05/2002
Renew Flag:	False
Renew Date:	Not reported
Total Capacity:	5000
FAMT:	True
Facility Screen:	No Missing Data
Owner Screen:	No Missing Data
Tank Screen:	Minor Data Missing
Dead Letter:	False
CBS Number:	Not reported
Town or City:	NEW YORK CITY
County Code:	60
Town or City Code:	01
Region:	2

Tank ID:	001
Tank Location:	ABOVEGROUND
Tank Status:	In Service
Install Date:	Not reported
Capacity (Gal):	5000
Product Stored:	NOS 5 OR 6 FUEL OIL
Tank Type:	Steel/carbon steel
Tank Internal:	Not reported
Tank External:	Not reported
Pipe Location:	Not reported
Pipe Type:	STEEL/IRON
Pipe Internal:	Not reported
Pipe External:	Not reported
Tank Containment:	Diking

2690 UNIVERSITY AVE (Continued) **U003385429**

Leak Detection:	3
Overfill Protection:	4
Dispenser Method:	Gravity
Date Tested:	Not reported
Next Test Date:	Not reported
Missing Data for Tank:	Minor Data Missing
Date Closed:	Not reported
Test Method:	Not reported
Deleted:	False
Updated:	False
SPDES Number:	Not reported
Lat/Long:	Not reported

P63 **2733 MORRIS AVENUE** **AST** **A100166583**
East **2733 MORRIS AVE** **N/A**
< 1/8 **BRONX, NY 10468**
0.091 mi.
481 ft. **Site 1 of 10 in cluster P**

Relative:
Higher

Actual:
152 ft.

AST:

Region:	STATE
DEC Region:	2
Site Status:	Active
Facility Id:	2-363405
Program Type:	PBS
UTM X:	593120.62772999995
UTM Y:	4524751.74462
Expiration Date:	2016/07/26

Affiliation Records:

Site Id:	18421
Affiliation Type:	On-Site Operator
Company Name:	2733 MORRIS AVENUE
Contact Type:	Not reported
Contact Name:	DELVI RODRIGUEZ
Address1:	Not reported
Address2:	Not reported
City:	Not reported
State:	NN
Zip Code:	Not reported
Country Code:	001
Phone:	(347) 891-9324
EMail:	Not reported
Fax Number:	Not reported
Modified By:	MSBAPTIS
Date Last Modified:	4/19/2011

Site Id:	18421
Affiliation Type:	Emergency Contact
Company Name:	2733 REALTY CO, LLC
Contact Type:	Not reported
Contact Name:	DELVI RODRIGUEZ
Address1:	Not reported
Address2:	Not reported
City:	Not reported
State:	NN
Zip Code:	Not reported
Country Code:	999

2733 MORRIS AVENUE (Continued) **A100166583**

Phone:	(347) 891-9324
EMail:	Not reported
Fax Number:	Not reported
Modified By:	MSBAPTIS
Date Last Modified:	4/19/2011

Site Id:	18421
Affiliation Type:	Facility Owner
Company Name:	2733 REALTY CO, LLC
Contact Type:	ADM ASST
Contact Name:	MARIA MC CULLOUGH
Address1:	1601 BRONXDALE AVE, SUITE 201
Address2:	Not reported
City:	BRONX
State:	NY
Zip Code:	10462
Country Code:	001
Phone:	(718) 518-8000
EMail:	Not reported
Fax Number:	Not reported
Modified By:	dxliving
Date Last Modified:	9/5/2007

Site Id:	18421
Affiliation Type:	Mail Contact
Company Name:	2733 REALTY CO, LLC
Contact Type:	ADM ASST
Contact Name:	MARIA MC CULLOUGH
Address1:	1601 BRONXDALE AVE, SUITE 201
Address2:	Not reported
City:	BRONX
State:	NY
Zip Code:	10462
Country Code:	001
Phone:	(718) 518-8000
EMail:	Not reported
Fax Number:	Not reported
Modified By:	dxliving
Date Last Modified:	9/5/2007

Tank Info:

Tank Number:	001
Tank Id:	25960

Equipment Records:

G03 - Tank Secondary Containment - Vault (w/o access)
K00 - Spill Prevention - None
C01 - Pipe Location - Aboveground
E00 - Piping Secondary Containment - None
B01 - Tank External Protection - Painted/Asphalt Coating
I04 - Overfill - Product Level Gauge (A/G)
F06 - Pipe External Protection - Wrapped
H99 - Tank Leak Detection - Other
I05 - Overfill - Vent Whistle
A00 - Tank Internal Protection - None
D01 - Pipe Type - Steel/Carbon Steel/Iron

2733 MORRIS AVENUE (Continued) **A100166583**

J02 - Dispenser - Suction Dispenser
L09 - Piping Leak Detection - Exempt Suction Piping

Tank Location:	1
Tank Type:	Steel/Carbon Steel/Iron
Tank Status:	In Service
Pipe Model:	Not reported
Install Date:	05/03/1983
Capacity Gallons:	5000
Tightness Test Method:	NN
Date Test:	Not reported
Next Test Date:	Not reported
Date Tank Closed:	Not reported
Register:	True
Modified By:	MSBAPTIS
Last Modified:	04/19/2011

N64 **2769 UNIVERSITY AVE** **AST U003386184**
NNW **2769 UNIVERSITY AVE** **HIST AST N/A**
< 1/8 **BRONX, NY 10468**
0.091 mi.
482 ft. **Site 2 of 8 in cluster N**

Relative:
Higher

Actual:
160 ft.

AST:

Region:	STATE
DEC Region:	2
Site Status:	Active
Facility Id:	2-201774
Program Type:	PBS
UTM X:	592726.44258000003
UTM Y:	4524959.0795799997
Expiration Date:	2018/04/08

Affiliation Records:

Site Id:	6873
Affiliation Type:	Facility Owner
Company Name:	JONAH ASSOCIATES, LLC
Contact Type:	AGENT
Contact Name:	WILLIAM STANLEY
Address1:	542 MAIN STREET
Address2:	Not reported
City:	NEW ROCHELLE
State:	NY
Zip Code:	10801
Country Code:	001
Phone:	(914) 380-8220
EMail:	Not reported
Fax Number:	Not reported
Modified By:	msbaptis
Date Last Modified:	2/28/2008

Site Id:	6873
Affiliation Type:	Mail Contact
Company Name:	JONAH ASSOCIATES, LLC
Contact Type:	AGENT
Contact Name:	WILLIAM STANLEY
Address1:	542 MAIN STREET
Address2:	Not reported
City:	NEW ROCHELLE

2769 UNIVERSITY AVE (Continued) **U003386184**

State: NY
Zip Code: 10801
Country Code: 001
Phone: (914) 380-8220
EMail: Not reported
Fax Number: Not reported
Modified By: msbaptis
Date Last Modified: 2/28/2008

Site Id: 6873
Affiliation Type: On-Site Operator
Company Name: 2769 UNIVERSITY AVE
Contact Type: Not reported
Contact Name: RUBEN RODRIQUEZ
Address1: Not reported
Address2: Not reported
City: Not reported
State: NN
Zip Code: Not reported
Country Code: 001
Phone: (347) 245-6000
EMail: Not reported
Fax Number: Not reported
Modified By: MSBAPTIS
Date Last Modified: 3/29/2013

Site Id: 6873
Affiliation Type: Emergency Contact
Company Name: JONAH ASSOCIATES, LLC
Contact Type: Not reported
Contact Name: MARY CAMACHO
Address1: Not reported
Address2: Not reported
City: Not reported
State: NN
Zip Code: Not reported
Country Code: 999
Phone: (914) 380-8255
EMail: Not reported
Fax Number: Not reported
Modified By: MSBAPTIS
Date Last Modified: 3/29/2013

Tank Info:

Tank Number: 001
Tank Id: 9390

Equipment Records:

G03 - Tank Secondary Containment - Vault (w/o access)
A00 - Tank Internal Protection - None
D01 - Pipe Type - Steel/Carbon Steel/Iron
J02 - Dispenser - Suction Dispenser
L09 - Piping Leak Detection - Exempt Suction Piping
F00 - Pipe External Protection - None
I05 - Overfill - Vent Whistle
C01 - Pipe Location - Aboveground

2769 UNIVERSITY AVE (Continued) **U003386184**

H00 - Tank Leak Detection - None
B00 - Tank External Protection - None

Tank Location:	1
Tank Type:	Steel/Carbon Steel/Iron
Tank Status:	In Service
Pipe Model:	Not reported
Install Date:	04/12/1990
Capacity Gallons:	4500
Tightness Test Method:	NN
Date Test:	Not reported
Next Test Date:	Not reported
Date Tank Closed:	Not reported
Register:	True
Modified By:	MSBAPTIS
Last Modified:	03/29/2013

HIST AST:

PBS Number:	2-201774
SWIS Code:	6001
Operator:	JUAN RIVERA
Facility Phone:	(718) 549-8199
Facility Addr2:	2769 UNIVERSITY AVE
Facility Type:	Not reported
Emergency:	WILLIAM STANLEY
Emergency Tel:	(718) 664-6600
Old PBSNO:	Not reported
Date Inspected:	Not reported
Inspector:	Not reported
Result of Inspection:	Not reported
Owner Name:	JONAB ASSOCIATES, LLC
Owner Address:	825 EAST 233RD STREET
Owner City,St,Zip:	BRONX, NY 10466
Federal ID:	Not reported
Owner Tel:	(718) 664-6600
Owner Type:	Corporate/Commercial
Owner Subtype:	Not reported
Mailing Contact:	WILLIAM STANLEY
Mailing Name:	JONAB ASSOCIATES, LLC
Mailing Address:	825 EAST 233RD STREET
Mailing Address 2:	Not reported
Mailing City,St,Zip:	BRONX, NY 10466
Mailing Telephone:	(718) 664-6600
Owner Mark:	First Owner
Facility Status:	1 - Active PBS facility, i.e. total capacity of the PBS tanks is greater than 1,100 gallons, regardless if Subpart 360-14 tanks exist or not at the facility.
Certification Flag:	False
Certification Date:	01/20/1999
Expiration:	04/08/2003
Renew Flag:	False
Renew Date:	Not reported
Total Capacity:	4500
FAMT:	True
Facility Screen:	Minor Data Missing
Owner Screen:	Minor Data Missing
Tank Screen:	No Missing Data
Dead Letter:	False

2769 UNIVERSITY AVE (Continued) **U003386184**

CBS Number:	Not reported
Town or City:	NEW YORK CITY
County Code:	60
Town or City Code:	01
Region:	2
Tank ID:	001
Tank Location:	ABOVEGROUND
Tank Status:	In Service
Install Date:	Not reported
Capacity (Gal):	4500
Product Stored:	NOS 1,2, OR 4 FUEL OIL
Tank Type:	Steel/carbon steel
Tank Internal:	0
Tank External:	00
Pipe Location:	Aboveground
Pipe Type:	STEEL/IRON
Pipe Internal:	None
Pipe External:	00
Tank Containment:	Diking
Leak Detection:	00
Overfill Protection:	6
Dispenser Method:	Suction
Date Tested:	Not reported
Next Test Date:	Not reported
Missing Data for Tank:	No Missing Data
Date Closed:	Not reported
Test Method:	Not reported
Deleted:	False
Updated:	True
SPDES Number:	Not reported
Lat/Long:	Not reported

N65 **RESIDANCIAL BUILDING** **NY Spills** **S108981015**
NNW **2766 DOCTOR M.L.K. BLVD** **N/A**
< 1/8 **BRONX, NY**
0.091 mi.
482 ft. **Site 3 of 8 in cluster N**

Relative:
Higher

Actual:
159 ft.

SPILLS:

Facility ID:	0709670
DER Facility ID:	340398
Facility Type:	ER
Site ID:	390786
DEC Region:	2
Spill Date:	12/7/2007
Spill Number/Closed Date:	0709670 / 12/10/2007
Spill Cause:	Unknown
Spill Class:	Not reported
SWIS:	0301
Investigator:	hrpatel
Referred To:	Not reported
Reported to Dept:	12/7/2007
CID:	404
Water Affected:	Not reported
Spill Source:	Institutional, Educational, Gov., Other
Spill Notifier:	Other
Cleanup Ceased:	Not reported

RESIDANCIAL BUILDING (Continued) **S108981015**

Cleanup Meets Std:	False
Last Inspection:	Not reported
Recommended Penalty:	False
UST Trust:	False
Remediation Phase:	0
Date Entered In Computer:	12/7/2007
Spill Record Last Update:	12/10/2007
Spiller Name:	Not reported
Spiller Company:	UNKNOWN
Spiller Address:	Not reported
Spiller City,St,Zip:	NY
Spiller Company:	999
Contact Name:	MR. RAYMOND FRIES
Contact Phone:	(718) 884-1731
DEC Memo:	12/10/07-Hiralkumar Patel. DEC Vought spoke with Mr. Fries. he complained about speedy dry on sidewalk, outside of building. as per Mr. Fries, oil spilled from oil delivery truck about week ago. driver put speedy dry and left. as per Mr. Fries, no odors inside building. DEC Vought asked for contact for property manager or super. Mr. Fries doesn't have anybody's contact info or oil company's info.no soil/drain affected. case closed.
Remarks:	unknown amount spilled; has not yet been cleaned up; there is no clean up scheduled at this time; would like a rep to call asap; says it has been there for a week; it is on the side of the entrance of the building, on the cement sidewalk

Material:

Site ID:	390786
Operable Unit ID:	1147879
Operable Unit:	01
Material ID:	2138362
Material Code:	0016A
Material Name:	NON PCB OIL
Case No.:	Not reported
Material FA:	Petroleum
Quantity:	0
Units:	Gallons
Recovered:	No
Resource Affected:	Not reported
Oxygenate:	False

Tank Test:

I66 **MANHOLE #11939** **NY Spills** **S103485244**
West **UNIVERSITY/W KINGSBRIDGE** **N/A**
< 1/8 **BRONX, NY**
0.093 mi.
490 ft. **Site 4 of 7 in cluster I**

Relative:
Higher

Actual:
151 ft.

SPILLS:

Facility ID:	9808654
DER Facility ID:	110438
Facility Type:	ER
Site ID:	127972
DEC Region:	2
Spill Date:	10/12/1998
Spill Number/Closed Date:	9808654 / 10/25/2002

MANHOLE #11939 (Continued) **S103485244**

Spill Cause:	Unknown
Spill Class:	Known release with minimal potential for fire or hazard. DEC Response. Willing Responsible Party. Corrective action taken.
SWIS:	0301
Investigator:	CAENGELH
Referred To:	Not reported
Reported to Dept:	10/12/1998
CID:	370
Water Affected:	Not reported
Spill Source:	Unknown
Spill Notifier:	Responsible Party
Cleanup Ceased:	Not reported
Cleanup Meets Std:	False
Last Inspection:	Not reported
Recommended Penalty:	False
UST Trust:	False
Remediation Phase:	0
Date Entered In Computer:	10/12/1998
Spill Record Last Update:	10/25/2002
Spiller Name:	Not reported
Spiller Company:	UNKNOWN
Spiller Address:	Not reported
Spiller City,St,Zip:	NY
Spiller Company:	999
Contact Name:	ABOVE CALLER
Contact Phone:	Not reported
DEC Memo:	Prior to Sept, 2004 data translation this spill Lead_DEC Field was "ENGELHARDT"Con Ed e2mis #120476:OCT. 12, 1998 BX F.O.D. SUPV M. DELVECCHIO #10529 FOUND APPROX 1 QT OF OIL AND 15 GALLONS OF WATER IN MH. TAG #20165 WAS PLACED,NO SAMPLE WAS TAKEN. PLATE #31-I-1 SHOW NO SEWER CONNECTION. CLEAN-UP WILL BE TREADTED AS 50 - 499 ppm.OCT. 12, 1998 EPA ID #NYP 004 019 030 RECIEVED.CLEANUP COMPLETED 10/13 AT 2037..TAG PULLED.
Remarks:	1 quart unknown oil found in manhole - con ed #120476 treated 50-499ppm pcb

Material:

Site ID:	127972
Operable Unit ID:	1066073
Operable Unit:	01
Material ID:	316147
Material Code:	0066A
Material Name:	UNKNOWN PETROLEUM
Case No.:	Not reported
Material FA:	Petroleum
Quantity:	1
Units:	Gallons
Recovered:	No
Resource Affected:	Not reported
Oxygenate:	False

Tank Test:

I67 **INTERSECTION** **NY Spills** **S110539979**
West **WEST KINGSBRIDGE RD AND UNIVERSITY AVE** **N/A**
< 1/8 **BRONX, NY**
0.093 mi.
490 ft. **Site 5 of 7 in cluster I**

Relative:
Higher

Actual:
151 ft.

SPILLS:

Facility ID:	1006647
DER Facility ID:	395008
Facility Type:	ER
Site ID:	440009
DEC Region:	2
Spill Date:	9/20/2010
Spill Number/Closed Date:	1006647 / 10/20/2010
Spill Cause:	Equipment Failure
Spill Class:	Known release with minimal potential for fire or hazard. DEC Response. Willing Responsible Party. Corrective action taken.
SWIS:	0301
Investigator:	RWAUSTIN
Referred To:	Not reported
Reported to Dept:	9/20/2010
CID:	Not reported
Water Affected:	Not reported
Spill Source:	Commercial Vehicle
Spill Notifier:	Other
Cleanup Ceased:	Not reported
Cleanup Meets Std:	False
Last Inspection:	Not reported
Recommended Penalty:	False
UST Trust:	False
Remediation Phase:	0
Date Entered In Computer:	9/20/2010
Spill Record Last Update:	10/20/2010
Spiller Name:	Not reported
Spiller Company:	CON ED BACKHOE R92206
Spiller Address:	Not reported
Spiller City,St,Zip:	NY
Spiller Company:	999
Contact Name:	ERT
Contact Phone:	(212) 580-8383
DEC Memo:	10/20/10 - Austin - Con Ed contained and cleaned up the release - see eDocs documents for more information - closed - end
Remarks:	1 pint down stormdrain - cleanup pending - rest is contained

Material:

Site ID:	440009
Operable Unit ID:	1190636
Operable Unit:	01
Material ID:	2185667
Material Code:	0010
Material Name:	Hydraulic Oil
Case No.:	Not reported
Material FA:	Petroleum
Quantity:	1
Units:	Gallons
Recovered:	Not reported
Resource Affected:	Not reported
Oxygenate:	False

INTERSECTION (Continued) **S110539979**

Tank Test:

I68 **INTERSECTION** **NY Spills** **S106469977**
West **KINGSBRIDGE RD/UNIVERSITY** **N/A**
< 1/8 **NEW YORK CITY, NY**
0.093 mi.
491 ft. **Site 6 of 7 in cluster I**

Relative:
Higher

Actual:
151 ft.

SPILLS:

Facility ID:	0402746
DER Facility ID:	188746
Facility Type:	ER
Site ID:	228915
DEC Region:	2
Spill Date:	6/12/2004
Spill Number/Closed Date:	0402746 / 6/23/2004
Spill Cause:	Equipment Failure
Spill Class:	Known release with minimal potential for fire or hazard. DEC Response. Willing Responsible Party. Corrective action taken.
SWIS:	0301
Investigator:	MCTIBBE
Referred To:	Not reported
Reported to Dept:	6/12/2004
CID:	27
Water Affected:	Not reported
Spill Source:	Commercial Vehicle
Spill Notifier:	Other
Cleanup Ceased:	Not reported
Cleanup Meets Std:	False
Last Inspection:	Not reported
Recommended Penalty:	False
UST Trust:	False
Remediation Phase:	0
Date Entered In Computer:	6/12/2004
Spill Record Last Update:	7/27/2005
Spiller Name:	Not reported
Spiller Company:	NYC TRANSIT BUS #5433
Spiller Address:	370 JAY ST
Spiller City,St,Zip:	BROOKLYN, NY 11201
Spiller Company:	001
Contact Name:	Not reported
Contact Phone:	Not reported
DEC Memo:	Prior to Sept, 2004 data translation this spill Lead_DEC Field was "TIBBE"Leak from ruptured hose. Contained and cleaned by NYCT.
Remarks:	Caller reports leak from a burst hose on the bus. Spill was cleaned up by NYC Transit personnel.

Material:

Site ID:	228915
Operable Unit ID:	886358
Operable Unit:	01
Material ID:	490362
Material Code:	0043A
Material Name:	ANTIFREEZE
Case No.:	Not reported
Material FA:	Other
Quantity:	5

INTERSECTION (Continued) **S106469977**

Units: Gallons
Recovered: 5
Resource Affected: Not reported
Oxygenate: False

Tank Test:

G69 **EDR US Hist Cleaners** **1015030624**
South **2625 JEROME AVE** **N/A**
< 1/8 **BRONX, NY 10468**
0.095 mi.
500 ft. **Site 5 of 5 in cluster G**

Relative:
Lower

Actual:
127 ft.

EDR Historical Cleaners:

Name: LAUNDRY COLOSSEUM INC
Year: 2002
Address: 2625 JEROME AVE

Name: LAUNDRY COLOSSEUM
Year: 2003
Address: 2625 JEROME AVE

Name: LAUNDRY COLOSSEUM
Year: 2004
Address: 2625 JEROME AVE

Name: LAUNDRY COLOSSEUM
Year: 2005
Address: 2625 JEROME AVE

Name: LAUNDRY COLOSSEUM
Year: 2007
Address: 2625 JEROME AVE

Name: LAUNDRY COLOSSEUM INC
Year: 2008
Address: 2625 JEROME AVE

Name: LAUNDRY COLOSSEUM INC
Year: 2009
Address: 2625 JEROME AVE

Name: LAUNDRY COLOSSEUM
Year: 2010
Address: 2625 JEROME AVE

Name: LAUNDRY COLOSSEUM
Year: 2011
Address: 2625 JEROME AVE

Name: LAUNDRY COLOSSEUM
Year: 2012
Address: 2625 JEROME AVE

N70
NNW
< 1/8
0.097 mi.
511 ft.

2766 UNIVERSITY AVE.
2764-66 UNIVERSITY AVE
BRONX, NY 10468

Site 4 of 8 in cluster N

AST **A100166490**
N/A

Relative:
Higher

Actual:
161 ft.

AST:

Region:	STATE
DEC Region:	2
Site Status:	Active
Facility Id:	2-241687
Program Type:	PBS
UTM X:	592739.0625
UTM Y:	4524977
Expiration Date:	2015/06/21

Affiliation Records:

Site Id:	9219
Affiliation Type:	On-Site Operator
Company Name:	2766 UNIVERSITY AVE.
Contact Type:	Not reported
Contact Name:	LUIS PALANCO
Address1:	Not reported
Address2:	Not reported
City:	Not reported
State:	NN
Zip Code:	Not reported
Country Code:	001
Phone:	(718) 432-0704
EMail:	Not reported
Fax Number:	Not reported
Modified By:	TRANSLAT
Date Last Modified:	3/4/2004

Site Id:	9219
Affiliation Type:	Emergency Contact
Company Name:	2764-66 REALTY LLC
Contact Type:	Not reported
Contact Name:	WILLIAM FERNANDEZ
Address1:	Not reported
Address2:	Not reported
City:	Not reported
State:	NN
Zip Code:	Not reported
Country Code:	001
Phone:	(718) 931-5394
EMail:	Not reported
Fax Number:	Not reported
Modified By:	TRANSLAT
Date Last Modified:	3/4/2004

Site Id:	9219
Affiliation Type:	Facility Owner
Company Name:	2764-66 REALTY LLC
Contact Type:	MGR
Contact Name:	FRANK LOPIANO
Address1:	4419 3RD AVE , STE 4A
Address2:	Not reported
City:	BRONX
State:	NY

2766 UNIVERSITY AVE. (Continued) **A100166490**

Zip Code:	10457
Country Code:	001
Phone:	(718) 228-0020
EMail:	Not reported
Fax Number:	Not reported
Modified By:	MSBAPTIS
Date Last Modified:	3/31/2010

Site Id:	9219
Affiliation Type:	Mail Contact
Company Name:	2764-66 REALTY LLC
Contact Type:	MGR
Contact Name:	FRANK LOPIANO
Address1:	4419 3RD AVE , STE 4A
Address2:	Not reported
City:	BRONX
State:	NY
Zip Code:	10457
Country Code:	001
Phone:	(718) 228-0020
EMail:	Not reported
Fax Number:	Not reported
Modified By:	MSBAPTIS
Date Last Modified:	3/31/2010

Tank Info:

Tank Number:	001
Tank Id:	9960

Equipment Records:

G00 - Tank Secondary Containment - None
E00 - Piping Secondary Containment - None
H00 - Tank Leak Detection - None
A00 - Tank Internal Protection - None
D02 - Pipe Type - Galvanized Steel
J02 - Dispenser - Suction Dispenser
L09 - Piping Leak Detection - Exempt Suction Piping
C00 - Pipe Location - No Piping
F00 - Pipe External Protection - None
I04 - Overfill - Product Level Gauge (A/G)
B00 - Tank External Protection - None
K00 - Spill Prevention - None

Tank Location:	1
Tank Type:	Steel/Carbon Steel/Iron
Tank Status:	In Service
Pipe Model:	Not reported
Install Date:	01/01/1943
Capacity Gallons:	5000
Tightness Test Method:	NN
Date Test:	Not reported
Next Test Date:	Not reported
Date Tank Closed:	Not reported
Register:	True
Modified By:	MSBAPTIS
Last Modified:	03/31/2010

K71
SSW
< 1/8
0.097 mi.
514 ft.

2631 DAVIDSON AVE
BRONX, NY 10468

Site 3 of 3 in cluster K

EDR US Hist Auto Stat **1015374591**
N/A

Relative:
Lower

Actual:
128 ft.

EDR Historical Auto Stations:
Name: AUTO BLING LLC
Year: 2005
Address: 2631 DAVIDSON AVE

H72
SE
< 1/8
0.105 mi.
556 ft.

JP MORGAN CHASE BANK
66 EAST KINGSBRIDGE RD
BRONX, NY 10468

Site 3 of 3 in cluster H

UST **U000417160**
HIST UST **N/A**

Relative:
Lower

Actual:
129 ft.

UST:
Id/Status: 2-275069 / Unregulated
Program Type: PBS
Region: STATE
DEC Region: 2
Expiration Date: N/A
UTM X: 593065.78038999997
UTM Y: 4524583.32718

Affiliation Records:
Site Id: 11779
Affiliation Type: Facility Owner
Company Name: JP MORGAN CHASE AND COMPANY
Contact Type: Not reported
Contact Name: Not reported
Address1: 575 WASHINGTON BLVD., FOURTH FLOOR
Address2: Not reported
City: JERSEY CITY
State: NJ
Zip Code: 07310-1680
Country Code: 001
Phone: (201) 595-5851
EMail: Not reported
Fax Number: Not reported
Modified By: TRANSLAT
Date Last Modified: 3/4/2004

Site Id: 11779
Affiliation Type: Mail Contact
Company Name: JP MORGAN CHASE & CO.
Contact Type: Not reported
Contact Name: JAMES S. LISCIOTTO
Address1: 575 WASHINGTON BOULEVARD
Address2: FOURTH FLOOR
City: JERSEY CITY
State: NJ
Zip Code: 07310-1680
Country Code: 001
Phone: (201) 595-5851
EMail: Not reported
Fax Number: Not reported
Modified By: TRANSLAT
Date Last Modified: 3/4/2004

JP MORGAN CHASE BANK (Continued) **U000417160**

Site Id:	11779
Affiliation Type:	On-Site Operator
Company Name:	JP MORGAN CHASE BANK
Contact Type:	Not reported
Contact Name:	JAMES S. LISCIOTTO
Address1:	Not reported
Address2:	Not reported
City:	Not reported
State:	NN
Zip Code:	Not reported
Country Code:	001
Phone:	(202) 595-5851
EMail:	Not reported
Fax Number:	Not reported
Modified By:	TRANSLAT
Date Last Modified:	3/4/2004

Site Id:	11779
Affiliation Type:	Emergency Contact
Company Name:	JP MORGAN CHASE AND COMPANY
Contact Type:	Not reported
Contact Name:	JAMES S. LISCIOTTO
Address1:	Not reported
Address2:	Not reported
City:	Not reported
State:	NN
Zip Code:	Not reported
Country Code:	001
Phone:	(201) 595-5851
EMail:	Not reported
Fax Number:	Not reported
Modified By:	TRANSLAT
Date Last Modified:	3/4/2004

Tank Info:

Tank Number:	001
Tank ID:	13828
Tank Status:	Closed - Removed
Capacity Gallons:	2500
Install Date:	Not reported
Date Tank Closed:	10/01/2002
Registered:	True
Tank Location:	Underground
Tank Type:	Steel/carbon steel
Tank Type:	Steel/carbon steel
Tightness Test Method:	NN
Date Test:	Not reported
Next Test Date:	Not reported
Pipe Model:	Not reported
Modified By:	TRANSLAT
Last Modified:	03/04/2004

Equipment Records:

B00 - Tank External Protection - None
G00 - Tank Secondary Containment - None
C03 - Pipe Location - Aboveground/Underground Combination

JP MORGAN CHASE BANK (Continued) **U000417160**

H00 - Tank Leak Detection - None
F00 - Pipe External Protection - None
A00 - Tank Internal Protection - None
D01 - Pipe Type - Steel/Carbon Steel/Iron
J02 - Dispenser - Suction Dispenser
I00 - Overfill - None

HIST UST:

PBS Number:	2-275069
SPDES Number:	Not reported
Emergency Contact:	JIM STEWART
Emergency Telephone:	(212) 622-8078
Operator:	CHEMICAL BANK
Operator Telephone:	(212) 584-9100
Owner Name:	CHEMICAL BANK
Owner Address:	140 EAST 45TH STREET
Owner City,St,Zip:	NEW YORK, NY 10017
Owner Telephone:	(212) 622-8078
Owner Type:	Corporate/Commercial
Owner Subtype:	Not reported
Mailing Name:	CHASE MANHATTAN BANK
Mailing Address:	1 CHASE PLAZA
Mailing Address 2:	23RD FLOOR
Mailing City,St,Zip:	NEW YORK, NY 10081
Mailing Contact:	JACK FUCICH FACILITIES
Mailing Telephone:	(212) 552-5377
Owner Mark:	First Owner
Facility Status:	1 - Active PBS facility, i.e. total capacity of the PBS tanks is greater than 1,100 gallons, regardless if Subpart 360-14 tanks exist or not at the facility.
Facility Addr2:	66 EAST KINGSBRIDGE RD
SWIS ID:	6001
Old PBS Number:	Not reported
Facility Type:	OTHER
Inspected Date:	Not reported
Inspector:	Not reported
Inspection Result:	Not reported
Federal ID:	Not reported
Certification Flag:	False
Certification Date:	05/21/1998
Expiration Date:	07/10/2002
Renew Flag:	False
Renewal Date:	Not reported
Total Capacity:	2500
FAMT:	True
Facility Screen:	No Missing Data
Owner Screen:	Minor Data Missing
Tank Screen:	No Missing Data
Dead Letter:	False
CBS Number:	Not reported
Town or City:	NEW YORK CITY
County Code:	60
Town or City:	01
Region:	2
Tank Id:	001
Tank Location:	UNDERGROUND, VAULTED, WITH ACCESS

JP MORGAN CHASE BANK (Continued) **U000417160**

Tank Status:	In Service
Install Date:	Not reported
Capacity (gals):	2500
Product Stored:	NOS 1,2, OR 4 FUEL OIL
Tank Type:	Steel/carbon steel
Tank Internal:	None
Tank External:	Painted/Asphalt Coating
Pipe Location:	Aboveground
Pipe Type:	STEEL/IRON
Pipe Internal:	None
Pipe External:	Painted/Asphalt Coating
Second Containment:	Diking
Leak Detection:	None
Overfill Prot:	Vent Whistle
Dispenser:	Suction
Date Tested:	Not reported
Next Test Date:	Not reported
Missing Data for Tank:	No Missing Data
Date Closed:	Not reported
Test Method:	Not reported
Deleted:	False
Updated:	True
Lat/long:	Not reported

N73 **2785 UNIV CORP** **AST** **U003386035**
NNW **2785 UNIVERSITY AVE** **HIST AST** **N/A**
< 1/8 **BRONX, NY 10468**
0.106 mi.
560 ft. **Site 5 of 8 in cluster N**

Relative:
Higher

Actual:
161 ft.

AST:

Region:	STATE
DEC Region:	2
Site Status:	Active
Facility Id:	2-270695
Program Type:	PBS
UTM X:	592732.24393
UTM Y:	4524987.0204100003
Expiration Date:	2017/06/18

Affiliation Records:

Site Id:	11388
Affiliation Type:	Facility Owner
Company Name:	2785 UNIVERSITY CORP
Contact Type:	AGENT
Contact Name:	ROBERT CANDEE
Address1:	240 CABRINI BLVD
Address2:	Not reported
City:	NEW YORK
State:	NY
Zip Code:	10033
Country Code:	001
Phone:	(212) 795-7000
EMail:	Not reported
Fax Number:	Not reported
Modified By:	MSBAPTIS
Date Last Modified:	4/23/2012

2785 UNIV CORP (Continued) **U003386035**

Site Id:	11388
Affiliation Type:	Mail Contact
Company Name:	2785 UNIVERSITY CORP.
Contact Type:	Not reported
Contact Name:	Not reported
Address1:	240 CABRINI BOULEVARD
Address2:	Not reported
City:	NEW YORK
State:	NY
Zip Code:	10033
Country Code:	001
Phone:	(212) 795-7000
EMail:	Not reported
Fax Number:	Not reported
Modified By:	TRANSLAT
Date Last Modified:	3/4/2004

Site Id:	11388
Affiliation Type:	On-Site Operator
Company Name:	2785 UNIVERSITY CORP.
Contact Type:	Not reported
Contact Name:	ROLANDO DIAZ
Address1:	Not reported
Address2:	Not reported
City:	Not reported
State:	NN
Zip Code:	Not reported
Country Code:	001
Phone:	(646) 374-7856
EMail:	Not reported
Fax Number:	Not reported
Modified By:	MSBAPTIS
Date Last Modified:	4/23/2012

Site Id:	11388
Affiliation Type:	Emergency Contact
Company Name:	2785 UNIVERSITY CORP
Contact Type:	Not reported
Contact Name:	ROLANDO DIAZ
Address1:	Not reported
Address2:	Not reported
City:	Not reported
State:	NN
Zip Code:	Not reported
Country Code:	999
Phone:	(646) 208-2386
EMail:	Not reported
Fax Number:	Not reported
Modified By:	DXLIVING
Date Last Modified:	3/20/2007

Tank Info:

Tank Number:	001
Tank Id:	9042

Equipment Records:

2785 UNIV CORP (Continued) **U003386035**

C00 - Pipe Location - No Piping
F00 - Pipe External Protection - None
I04 - Overfill - Product Level Gauge (A/G)
H00 - Tank Leak Detection - None
D00 - Pipe Type - No Piping
G00 - Tank Secondary Containment - None
B00 - Tank External Protection - None
A00 - Tank Internal Protection - None
J02 - Dispenser - Suction Dispenser
L09 - Piping Leak Detection - Exempt Suction Piping

Tank Location:	1
Tank Type:	Steel/Carbon Steel/Iron
Tank Status:	In Service
Pipe Model:	Not reported
Install Date:	10/17/1927
Capacity Gallons:	5000
Tightness Test Method:	NN
Date Test:	Not reported
Next Test Date:	Not reported
Date Tank Closed:	Not reported
Register:	True
Modified By:	DXLIVING
Last Modified:	03/20/2007

HIST AST:

PBS Number:	2-270695
SWIS Code:	6001
Operator:	ROLANDO DIAZ
Facility Phone:	(212) 601-2820
Facility Addr2:	2785 UNIVERSITY AVE
Facility Type:	Not reported
Emergency:	ROBERT P CANDEE
Emergency Tel:	(212) 795-7000
Old PBSNO:	Not reported
Date Inspected:	Not reported
Inspector:	Not reported
Result of Inspection:	Not reported
Owner Name:	2785 UNIV CORP
Owner Address:	808 WEST 187TH STREET
Owner City,St,Zip:	NEW YORK, NY 10033
Federal ID:	Not reported
Owner Tel:	(212) 795-7000
Owner Type:	Not reported
Owner Subtype:	Not reported
Mailing Contact:	SUPER FACILITY MANAGER
Mailing Name:	2785 UNIV CORP
Mailing Address:	2785 UNIVERSITY AVENUE
Mailing Address 2:	Not reported
Mailing City,St,Zip:	BRONX, NY 10458
Mailing Telephone:	(212) 601-2820
Owner Mark:	First Owner
Facility Status:	1 - Active PBS facility, i.e. total capacity of the PBS tanks is greater than 1,100 gallons, regardless if Subpart 360-14 tanks exist or not at the facility.
Certification Flag:	False
Certification Date:	05/07/1998
Expiration:	06/18/2002

2785 UNIV CORP (Continued) **U003386035**

Renew Flag:	False
Renew Date:	Not reported
Total Capacity:	5000
FAMT:	True
Facility Screen:	Minor Data Missing
Owner Screen:	Minor Data Missing
Tank Screen:	Minor Data Missing
Dead Letter:	False
CBS Number:	Not reported
Town or City:	NEW YORK CITY
County Code:	60
Town or City Code:	01
Region:	2
Tank ID:	001
Tank Location:	ABOVEGROUND
Tank Status:	In Service
Install Date:	Not reported
Capacity (Gal):	5000
Product Stored:	NOS 1,2, OR 4 FUEL OIL
Tank Type:	Steel/carbon steel
Tank Internal:	Not reported
Tank External:	Not reported
Pipe Location:	Not reported
Pipe Type:	Not reported
Pipe Internal:	Not reported
Pipe External:	Not reported
Tank Containment:	None
Leak Detection:	0
Overfill Protection:	4
Dispenser Method:	Suction
Date Tested:	Not reported
Next Test Date:	Not reported
Missing Data for Tank:	Minor Data Missing
Date Closed:	Not reported
Test Method:	Not reported
Deleted:	False
Updated:	False
SPDES Number:	Not reported
Lat/Long:	Not reported

I74 **EDR US Hist Cleaners** **1014967880**
West **101 W KINGSBRIDGE RD** **N/A**
< 1/8 **BRONX, NY 10468**
0.107 mi.
563 ft. **Site 7 of 7 in cluster I**

Relative:
Higher

Actual:
153 ft.

EDR Historical Cleaners:

Name:	ALL DAY CLEANERS
Year:	2010
Address:	101 W KINGSBRIDGE RD
Name:	ALL DAY CLEANERS
Year:	2011
Address:	101 W KINGSBRIDGE RD
Name:	ALL DAY CLEANERS
Year:	2012

(Continued) **1014967880**

Address: 101 W KINGSBRIDGE RD

P75 **EAST 196TH STREET** **NY Spills** **S102148158**
East **EAST 196TH STREET** **N/A**
< 1/8 **BRONX, NY**
0.107 mi.
563 ft. **Site 2 of 10 in cluster P**

Relative:
Higher

Actual:
150 ft.

SPILLS:

Facility ID:	9401121
DER Facility ID:	72079
Facility Type:	ER
Site ID:	77216
DEC Region:	2
Spill Date:	4/23/1994
Spill Number/Closed Date:	9401121 / 4/24/1994
Spill Cause:	Abandoned Drums
Spill Class:	Known release that creates potential for fire or hazard. DEC Response. Unable/unwilling Responsible Party. Corrective action taken. (ISR)
SWIS:	0301
Investigator:	SIGONA
Referred To:	Not reported
Reported to Dept:	4/23/1994
CID:	Not reported
Water Affected:	Not reported
Spill Source:	Unknown
Spill Notifier:	Other
Cleanup Ceased:	4/24/1994
Cleanup Meets Std:	True
Last Inspection:	Not reported
Recommended Penalty:	False
UST Trust:	False
Remediation Phase:	0
Date Entered In Computer:	5/18/1994
Spill Record Last Update:	10/10/1995
Spiller Name:	Not reported
Spiller Company:	Not reported
Spiller Address:	Not reported
Spiller City,St,Zip:	***Update***, ZZ
Spiller Company:	001
Contact Name:	Not reported
Contact Phone:	Not reported
DEC Memo:	Not reported
Remarks:	ENVIRONMENTAL POLICE DISCOVERED DRUMS HAZMATE ENROUTE.

Material:

Site ID:	77216
Operable Unit ID:	994957
Operable Unit:	01
Material ID:	384889
Material Code:	0066A
Material Name:	UNKNOWN PETROLEUM
Case No.:	Not reported
Material FA:	Petroleum
Quantity:	5
Units:	Gallons
Recovered:	No
Resource Affected:	Not reported

EAST 196TH STREET (Continued) **S102148158**

Oxygenate: False

Tank Test:

P76 **50 EAST 196TH STREET** **AST** **A100175634**
East **50 EAST 196TH STREET** **N/A**
< 1/8 **BRONX, NY 10463**
0.108 mi.
570 ft. **Site 3 of 10 in cluster P**

Relative:
Higher

Actual:
151 ft.

AST:
Region: STATE
DEC Region: 2
Site Status: Active
Facility Id: 2-605369
Program Type: PBS
UTM X: 593143.72861999995
UTM Y: 4524788.2462299997
Expiration Date: 2016/03/06

Affiliation Records:
Site Id: 27238
Affiliation Type: Facility Owner
Company Name: 50 EAST 196TH ASSOCIATES
Contact Type: ASSISTANT MANAGER
Contact Name: MICHELE STALEY
Address1: 3154 ALBANY CRESCENT, 2ND FLOOR
Address2: Not reported
City: BRONX
State: NY
Zip Code: 10463
Country Code: 001
Phone: (718) 796-9595
EMail: Not reported
Fax Number: Not reported
Modified By: KXTANG
Date Last Modified: 12/29/2005

Site Id: 27238
Affiliation Type: Mail Contact
Company Name: 50 EAST 196TH ASSOCIATES
Contact Type: Not reported
Contact Name: MICHELE STALEY C/O PMG
Address1: 3154 ALBANY CRESCENT
Address2: 2ND FLOOR
City: BRONX
State: NY
Zip Code: 10463
Country Code: 001
Phone: (718) 796-9595
EMail: Not reported
Fax Number: Not reported
Modified By: KXTANG
Date Last Modified: 12/29/2005

Site Id: 27238
Affiliation Type: On-Site Operator

50 EAST 196TH STREET (Continued) **A100175634**

Company Name:	50 EAST 196TH STREET
Contact Type:	Not reported
Contact Name:	SEGUNDO
Address1:	Not reported
Address2:	Not reported
City:	Not reported
State:	NN
Zip Code:	Not reported
Country Code:	001
Phone:	(718) 562-6172
EMail:	Not reported
Fax Number:	Not reported
Modified By:	TRANSLAT
Date Last Modified:	3/4/2004

Site Id:	27238
Affiliation Type:	Emergency Contact
Company Name:	50 EAST 196TH ASSOCIATES
Contact Type:	Not reported
Contact Name:	EDUARDO DE LA CRUZ
Address1:	Not reported
Address2:	Not reported
City:	Not reported
State:	NN
Zip Code:	Not reported
Country Code:	001
Phone:	(718) 796-9595
EMail:	Not reported
Fax Number:	Not reported
Modified By:	TRANSLAT
Date Last Modified:	3/4/2004

Tank Info:

Tank Number:	1
Tank Id:	59777

Equipment Records:

I00 - Overfill - None
C00 - Pipe Location - No Piping
F00 - Pipe External Protection - None
B00 - Tank External Protection - None
A00 - Tank Internal Protection - None
D00 - Pipe Type - No Piping
G00 - Tank Secondary Containment - None
J00 - Dispenser - None
H00 - Tank Leak Detection - None

Tank Location:	3
Tank Type:	Steel/Carbon Steel/Iron
Tank Status:	In Service
Pipe Model:	Not reported
Install Date:	04/15/1990
Capacity Gallons:	5000
Tightness Test Method:	NN
Date Test:	Not reported
Next Test Date:	Not reported
Date Tank Closed:	Not reported

50 EAST 196TH STREET (Continued) **A100175634**

Register: True
Modified By: BVCAMPBE
Last Modified: 01/27/2011

Q77 **MANHOLE # 16973** **NY Spills** **S104509056**
South **IFO 2615 JEROME AVE** **N/A**
< 1/8 **BRONX, NY**
0.110 mi.
583 ft. **Site 1 of 6 in cluster Q**

Relative:
Lower

Actual:
127 ft.

SPILLS:

Facility ID:	9911882
DER Facility ID:	58864
Facility Type:	ER
Site ID:	60277
DEC Region:	2
Spill Date:	1/13/2000
Spill Number/Closed Date:	9911882 / 3/5/2002
Spill Cause:	Unknown
Spill Class:	Known release with minimal potential for fire or hazard. DEC Response. Willing Responsible Party. Corrective action taken.
SWIS:	0301
Investigator:	COMENALE
Referred To:	Not reported
Reported to Dept:	1/13/2000
CID:	390
Water Affected:	Not reported
Spill Source:	Unknown
Spill Notifier:	Local Agency
Cleanup Ceased:	Not reported
Cleanup Meets Std:	False
Last Inspection:	Not reported
Recommended Penalty:	False
UST Trust:	False
Remediation Phase:	0
Date Entered In Computer:	1/13/2000
Spill Record Last Update:	11/17/2004
Spiller Name:	UNKNOWN
Spiller Company:	UNKNOWN
Spiller Address:	UNKNOWN
Spiller City,St,Zip:	UNKNOWN, NY
Spiller Company:	999
Contact Name:	MIKE CESARE
Contact Phone:	(212) 580-6763
DEC Memo:	e2mis no. 129583:Jan. 13, 2000 Supervisor J. Kofoed reports that he discovers approximately 1 ounce of unknown oil on the wall in manhole 16973, while locating a fault on 1x27. The manhole has no water present. The oil appears to be solidify on the wall. There is an earthen sump in manhole 16973, which has a sewer connection according to conduit plate 30-J-1. The spill is nowhere in the area of the sump. The clean up is in progress and being handed as 50-499 PPM. Jan. 13, 2000 The clean up was completed by J. Kofoed at 01:45. The area was scrub with a cleaning solution and washed down. 1 bag of hazardous waste was generated and properly disposed of.
Remarks:	1 oz unk in manhole no water - clean up in progress - clean up as to 50-499 ppmcon ed #129583

Material:

MANHOLE # 16973 (Continued) **S104509056**

Site ID:	60277
Operable Unit ID:	1090584
Operable Unit:	01
Material ID:	297320
Material Code:	0066A
Material Name:	UNKNOWN PETROLEUM
Case No.:	Not reported
Material FA:	Petroleum
Quantity:	1
Units:	Gallons
Recovered:	No
Resource Affected:	Not reported
Oxygenate:	False

Tank Test:

Q78 **STANAJ REALTY** **AST** **A100296148**
South **2615 JEROME AVE** **N/A**
< 1/8 **BRONX, NY 10458**
0.110 mi.
583 ft. **Site 2 of 6 in cluster Q**

Relative:
Lower

Actual:
127 ft.

AST:

Region:	STATE
DEC Region:	2
Site Status:	Active
Facility Id:	2-609678
Program Type:	PBS
UTM X:	592832.59768999997
UTM Y:	4524493.3218700001
Expiration Date:	2014/08/12

Affiliation Records:

Site Id:	59056
Affiliation Type:	Facility Owner
Company Name:	STANAJ REALTY
Contact Type:	PASHRO STANAJ, PRES.
Contact Name:	STANAJ REALTY
Address1:	271 E KINSBRIDGE RD
Address2:	Not reported
City:	BRONX
State:	NY
Zip Code:	10458
Country Code:	001
Phone:	(718) 547-3212
EMail:	Not reported
Fax Number:	Not reported
Modified By:	KXTANG
Date Last Modified:	8/12/2004

Site Id:	59056
Affiliation Type:	Mail Contact
Company Name:	STANAJ REALTY
Contact Type:	Not reported
Contact Name:	PASHRO STANAJ
Address1:	271 E KINSBRIDGE RD
Address2:	Not reported

STANAJ REALTY (Continued) **A100296148**

City:	BRONX
State:	NY
Zip Code:	10458
Country Code:	001
Phone:	(718) 547-3212
EMail:	Not reported
Fax Number:	Not reported
Modified By:	KXTANG
Date Last Modified:	8/12/2004

Site Id:	59056
Affiliation Type:	On-Site Operator
Company Name:	STANAJ REALTY
Contact Type:	Not reported
Contact Name:	PASHRO STANAJ
Address1:	Not reported
Address2:	Not reported
City:	Not reported
State:	NN
Zip Code:	Not reported
Country Code:	001
Phone:	(914) 774-7298
EMail:	Not reported
Fax Number:	Not reported
Modified By:	KXTANG
Date Last Modified:	8/12/2004

Site Id:	59056
Affiliation Type:	Emergency Contact
Company Name:	STANAJ REALTY
Contact Type:	Not reported
Contact Name:	PASHRO STANAJ
Address1:	Not reported
Address2:	Not reported
City:	Not reported
State:	NN
Zip Code:	Not reported
Country Code:	001
Phone:	(914) 774-7298
EMail:	Not reported
Fax Number:	Not reported
Modified By:	KXTANG
Date Last Modified:	8/12/2004

Tank Info:

Tank Number:	01
Tank Id:	179757

Equipment Records:

J03 - Dispenser - Gravity
C01 - Pipe Location - Aboveground
K01 - Spill Prevention - Catch Basin
A00 - Tank Internal Protection - None
H05 - Tank Leak Detection - In-Tank System (ATG)
I02 - Overfill - High Level Alarm

Tank Location: 3

STANAJ REALTY (Continued) **A100296148**

Tank Type:	Steel/Carbon Steel/Iron
Tank Status:	In Service
Pipe Model:	Not reported
Install Date:	01/01/1943
Capacity Gallons:	3500
Tightness Test Method:	NN
Date Test:	Not reported
Next Test Date:	Not reported
Date Tank Closed:	Not reported
Register:	True
Modified By:	BVCAMPBE
Last Modified:	08/23/2010

P79 **2751-55 MORRIS AVENUE** **AST U003395399**
East **2751-55 MORRIS AVENUE** **HIST AST N/A**
< 1/8 **BRONX, NY 10400**
0.110 mi.
583 ft. **Site 4 of 10 in cluster P**

Relative:
Higher

Actual:
150 ft.

AST:

Region:	STATE
DEC Region:	2
Site Status:	Active
Facility Id:	2-509833
Program Type:	PBS
UTM X:	593144.91900999995
UTM Y:	4524794.0902300002
Expiration Date:	2013/07/31

Affiliation Records:

Site Id:	21805
Affiliation Type:	On-Site Operator
Company Name:	2755 MORRIS AVE
Contact Type:	Not reported
Contact Name:	JOZEF ZAGREDA
Address1:	Not reported
Address2:	Not reported
City:	Not reported
State:	NN
Zip Code:	Not reported
Country Code:	001
Phone:	(914) 374-0291
EMail:	Not reported
Fax Number:	Not reported
Modified By:	MSBAPTIS
Date Last Modified:	11/18/2009

Site Id:	21805
Affiliation Type:	Emergency Contact
Company Name:	SIMLEKA REALTY LLC
Contact Type:	Not reported
Contact Name:	JOZEF ZAGREDA
Address1:	Not reported
Address2:	Not reported
City:	Not reported
State:	NN
Zip Code:	Not reported
Country Code:	999

2751-55 MORRIS AVENUE (Continued) **U003395399**

Phone: (914) 374-0291
EMail: Not reported
Fax Number: Not reported
Modified By: MSBAPTIS
Date Last Modified: 11/18/2009

Site Id: 21805
Affiliation Type: Mail Contact
Company Name: SIMLEKA REALTY LLC
Contact Type: MEMBER
Contact Name: JOZEF ZAGREDA
Address1: PO BOX 942
Address2: Not reported
City: YONKERS
State: NY
Zip Code: 10704
Country Code: 001
Phone: (914) 374-0291
EMail: Not reported
Fax Number: Not reported
Modified By: MSBAPTIS
Date Last Modified: 11/18/2009

Site Id: 21805
Affiliation Type: Facility Owner
Company Name: SIMLEKA REALTY LLC
Contact Type: MEMBER
Contact Name: JOZEF ZAGREDA
Address1: PO BOX 942
Address2: Not reported
City: YONKERS
State: NY
Zip Code: 10704
Country Code: 001
Phone: (914) 374-0291
EMail: Not reported
Fax Number: Not reported
Modified By: MSBAPTIS
Date Last Modified: 11/18/2009

Tank Info:

Tank Number: 001
Tank Id: 39716

Equipment Records:

B04 - Tank External Protection - Fiberglass
F05 - Pipe External Protection - Jacketed
I05 - Overfill - Vent Whistle
G03 - Tank Secondary Containment - Vault (w/o access)
A00 - Tank Internal Protection - None
D01 - Pipe Type - Steel/Carbon Steel/Iron
C01 - Pipe Location - Aboveground
H00 - Tank Leak Detection - None

Tank Location: 1
Tank Type: Steel/Carbon Steel/Iron
Tank Status: In Service

2751-55 MORRIS AVENUE (Continued) **U003395399**

Pipe Model:	Not reported
Install Date:	01/01/1970
Capacity Gallons:	5000
Tightness Test Method:	NN
Date Test:	Not reported
Next Test Date:	Not reported
Date Tank Closed:	Not reported
Register:	True
Modified By:	MSBAPTIS
Last Modified:	11/18/2009

HIST AST:

PBS Number:	2-509833
SWIS Code:	6001
Operator:	1776 BRONX REALTY INC
Facility Phone:	(718) 279-3100
Facility Addr2:	2751 MORRIS AVENUE
Facility Type:	Not reported
Emergency:	RALPH RODRIGUEZ
Emergency Tel:	(718) 584-2620
Old PBSNO:	Not reported
Date Inspected:	Not reported
Inspector:	Not reported
Result of Inspection:	Not reported
Owner Name:	2755 INC.
Owner Address:	2855 GRAND CONCOURSE
Owner City,St,Zip:	BRONX, NY 10468
Federal ID:	Not reported
Owner Tel:	(718) 279-3100
Owner Type:	Not reported
Owner Subtype:	Not reported
Mailing Contact:	JACOB SELGCHNIK
Mailing Name:	2755 INC.
Mailing Address:	2855 GRAND CONCOURSE
Mailing Address 2:	Not reported
Mailing City,St,Zip:	BAYSIDE, NY 11361
Mailing Telephone:	(718) 584-2620
Owner Mark:	First Owner
Facility Status:	1 - Active PBS facility, i.e. total capacity of the PBS tanks is greater than 1,100 gallons, regardless if Subpart 360-14 tanks exist or not at the facility.
Certification Flag:	False
Certification Date:	06/25/1999
Expiration:	06/14/2004
Renew Flag:	False
Renew Date:	Not reported
Total Capacity:	5000
FAMT:	True
Facility Screen:	Minor Data Missing
Owner Screen:	Minor Data Missing
Tank Screen:	No Missing Data
Dead Letter:	False
CBS Number:	Not reported
Town or City:	NEW YORK CITY
County Code:	60
Town or City Code:	01
Region:	2

2751-55 MORRIS AVENUE (Continued) **U003395399**

Tank ID:	001
Tank Location:	ABOVEGROUND
Tank Status:	In Service
Install Date:	Not reported
Capacity (Gal):	5000
Product Stored:	NOS 1,2, OR 4 FUEL OIL
Tank Type:	Steel/carbon steel
Tank Internal:	0
Tank External:	04
Pipe Location:	Aboveground
Pipe Type:	STEEL/IRON
Pipe Internal:	None
Pipe External:	05
Tank Containment:	Diking
Leak Detection:	00
Overfill Protection:	06
Dispenser Method:	Gravity
Date Tested:	Not reported
Next Test Date:	Not reported
Missing Data for Tank:	No Missing Data
Date Closed:	Not reported
Test Method:	Not reported
Deleted:	False
Updated:	True
SPDES Number:	Not reported
Lat/Long:	Not reported

N80 **2791 UNIVERSITY REALTY CORP.** **AST** **U003383653**
NNW **2791 UNIVERSITY AVENUE** **HIST AST** **N/A**
< 1/8 **BRONX, NY 10468**
0.112 mi.
591 ft. **Site 6 of 8 in cluster N**

Relative:
Higher

Actual:
162 ft.

AST:

Region:	STATE
DEC Region:	2
Site Status:	Active
Facility Id:	2-062618
Program Type:	PBS
UTM X:	592734.47225999995
UTM Y:	4524997.4850000003
Expiration Date:	2017/01/14

Affiliation Records:

Site Id:	1190
Affiliation Type:	Facility Owner
Company Name:	ZEF GJOKAJ
Contact Type:	PRES
Contact Name:	ZEF GJOKAJ
Address1:	2791 UNIVERSITY AVENUE
Address2:	Not reported
City:	BRONX
State:	NY
Zip Code:	10468
Country Code:	001
Phone:	(718) 365-6850
EMail:	Not reported
Fax Number:	Not reported

2791 UNIVERSITY REALTY CORP. (Continued) **U003383653**

Modified By:	MSBAPTIS
Date Last Modified:	11/1/2011
Site Id:	1190
Affiliation Type:	Mail Contact
Company Name:	2791 UNIVERSITY REALTY CORP.
Contact Type:	Not reported
Contact Name:	ZEF GJOKAJ
Address1:	2545 VALENTINE AVENUE
Address2:	Not reported
City:	BRONX
State:	NY
Zip Code:	10458
Country Code:	001
Phone:	(718) 365-6850
EMail:	Not reported
Fax Number:	Not reported
Modified By:	msbaptis
Date Last Modified:	12/8/2006
Site Id:	1190
Affiliation Type:	On-Site Operator
Company Name:	2791 UNIVERSITY REALTY CORP.
Contact Type:	Not reported
Contact Name:	ZEF GJOKAJ
Address1:	Not reported
Address2:	Not reported
City:	Not reported
State:	NN
Zip Code:	Not reported
Country Code:	001
Phone:	(718) 365-6850
EMail:	Not reported
Fax Number:	Not reported
Modified By:	TRANSLAT
Date Last Modified:	3/4/2004
Site Id:	1190
Affiliation Type:	Emergency Contact
Company Name:	ZEF GJOKAJ
Contact Type:	Not reported
Contact Name:	ZEF GJOKAJ
Address1:	Not reported
Address2:	Not reported
City:	Not reported
State:	NN
Zip Code:	Not reported
Country Code:	001
Phone:	(718) 365-6850
EMail:	Not reported
Fax Number:	Not reported
Modified By:	TRANSLAT
Date Last Modified:	3/4/2004

Tank Info:

Tank Number:	279

2791 UNIVERSITY REALTY CORP. (Continued) **U003383653**

Tank Id: 1998

Equipment Records:

C00 - Pipe Location - No Piping
F00 - Pipe External Protection - None
I04 - Overfill - Product Level Gauge (A/G)
B00 - Tank External Protection - None
G99 - Tank Secondary Containment - Other
H99 - Tank Leak Detection - Other
A00 - Tank Internal Protection - None
D02 - Pipe Type - Galvanized Steel
J02 - Dispenser - Suction Dispenser
L09 - Piping Leak Detection - Exempt Suction Piping

Tank Location:	1
Tank Type:	Steel/Carbon Steel/Iron
Tank Status:	In Service
Pipe Model:	Not reported
Install Date:	12/01/1937
Capacity Gallons:	3000
Tightness Test Method:	NN
Date Test:	Not reported
Next Test Date:	Not reported
Date Tank Closed:	Not reported
Register:	True
Modified By:	TRANSLAT
Last Modified:	03/04/2004

HIST AST:

PBS Number:	2-062618
SWIS Code:	6001
Operator:	ZEF GJOKAJ
Facility Phone:	(718) 365-6850
Facility Addr2:	2791 UNIVERSITY AVENUE
Facility Type:	APARTMENT BUILDING
Emergency:	ZEF GJOKAJ
Emergency Tel:	(718) 365-6850
Old PBSNO:	Not reported
Date Inspected:	Not reported
Inspector:	Not reported
Result of Inspection:	Not reported
Owner Name:	ZEF GJOKAJ
Owner Address:	2791 UNIVERSITY AVENUE
Owner City,St,Zip:	BRONX, NY 10468
Federal ID:	Not reported
Owner Tel:	(212) 365-6850
Owner Type:	Private Resident
Owner Subtype:	Not reported
Mailing Contact:	ZEF GJOKAJ
Mailing Name:	2791 UNIVERSITY REALTY CORP.
Mailing Address:	2545 VALENTINE AVENUE
Mailing Address 2:	Not reported
Mailing City,St,Zip:	BRONX,, NY 10458
Mailing Telephone:	(212) 365-6850
Owner Mark:	First Owner
Facility Status:	1 - Active PBS facility, i.e. total capacity of the PBS tanks is greater than 1,100 gallons, regardless if Subpart 360-14 tanks exist or not at the facility.

2791 UNIVERSITY REALTY CORP. (Continued) **U003383653**

Certification Flag:	False
Certification Date:	11/16/2001
Expiration:	01/14/2007
Renew Flag:	False
Renew Date:	Not reported
Total Capacity:	3000
FAMT:	True
Facility Screen:	No Missing Data
Owner Screen:	No Missing Data
Tank Screen:	Minor Data Missing
Dead Letter:	False
CBS Number:	Not reported
Town or City:	NEW YORK CITY
County Code:	60
Town or City Code:	01
Region:	2
Tank ID:	279
Tank Location:	ABOVEGROUND
Tank Status:	In Service
Install Date:	19371201
Capacity (Gal):	3000
Product Stored:	NOS 1,2, OR 4 FUEL OIL
Tank Type:	Steel/carbon steel
Tank Internal:	Not reported
Tank External:	Not reported
Pipe Location:	Not reported
Pipe Type:	GALVANIZED STEEL
Pipe Internal:	Not reported
Pipe External:	Not reported
Tank Containment:	Other
Leak Detection:	9
Overfill Protection:	4
Dispenser Method:	Suction
Date Tested:	Not reported
Next Test Date:	Not reported
Missing Data for Tank:	Minor Data Missing
Date Closed:	Not reported
Test Method:	Not reported
Deleted:	False
Updated:	True
SPDES Number:	Not reported
Lat/Long:	Not reported

J81 **2734 CLAFLIN AVE REALTY LLC** **AST** **A100168862**
NW **2734 CLAFLIN AVENUE** **N/A**
< 1/8 **BRONX, NY 10468**
0.115 mi.
606 ft. **Site 6 of 6 in cluster J**

Relative:
Higher

Actual:
167 ft.

AST:

Region:	STATE
DEC Region:	2
Site Status:	Active
Facility Id:	2-265160
Program Type:	PBS
UTM X:	592641.84901000001
UTM Y:	4524927.1420099996

2734 CLAFLIN AVE REALTY LLC (Continued) **A100168862**

Expiration Date: 2016/12/22

Affiliation Records:

Site Id: 10901
Affiliation Type: Mail Contact
Company Name: RESIDENTIAL MGMT (NY) INC
Contact Type: Not reported
Contact Name: ESTHER WOLMAN
Address1: 1651 CONEY ISLAND AVE. 4TH FLOOR
Address2: Not reported
City: BROOKLYN
State: NY
Zip Code: 11230
Country Code: 001
Phone: (718) 627-0600 244
EMail: ESTHER@RESIMGT.COM
Fax Number: Not reported
Modified By: MSBAPTIS
Date Last Modified: 10/4/2012

Site Id: 10901
Affiliation Type: Emergency Contact
Company Name: AQUA 2734 CLAFLIN LLC
Contact Type: Not reported
Contact Name: ABEL NUNEZ
Address1: Not reported
Address2: Not reported
City: Not reported
State: NN
Zip Code: Not reported
Country Code: 999
Phone: (347) 563-4567
EMail: Not reported
Fax Number: Not reported
Modified By: MSBAPTIS
Date Last Modified: 10/4/2012

Site Id: 10901
Affiliation Type: On-Site Operator
Company Name: 2734 CLAFLIN AVE REALTY LLC
Contact Type: Not reported
Contact Name: ABEL NUNEZ
Address1: Not reported
Address2: Not reported
City: Not reported
State: NN
Zip Code: Not reported
Country Code: 001
Phone: (347) 563-4567
EMail: Not reported
Fax Number: Not reported
Modified By: MSBAPTIS
Date Last Modified: 10/4/2012

Site Id: 10901
Affiliation Type: Facility Owner
Company Name: AQUA 2734 CLAFLIN LLC
Contact Type: MEMBER

2734 CLAFLIN AVE REALTY LLC (Continued) **A100168862**

Contact Name:	JOSHUA FRANKEL
Address1:	1651 CONEY ISLAND AVE.
Address2:	Not reported
City:	BROOKLYN
State:	NY
Zip Code:	11230
Country Code:	001
Phone:	(718) 627-0600
EMail:	Not reported
Fax Number:	Not reported
Modified By:	MSBAPTIS
Date Last Modified:	10/4/2012

Tank Info:

Tank Number:	074
Tank Id:	25507

Equipment Records:

F00 - Pipe External Protection - None
B00 - Tank External Protection - None
G99 - Tank Secondary Containment - Other
I05 - Overfill - Vent Whistle
A00 - Tank Internal Protection - None
D01 - Pipe Type - Steel/Carbon Steel/Iron
J02 - Dispenser - Suction Dispenser
L09 - Piping Leak Detection - Exempt Suction Piping
C03 - Pipe Location - Aboveground/Underground Combination
H00 - Tank Leak Detection - None

Tank Location:	1
Tank Type:	Steel/Carbon Steel/Iron
Tank Status:	In Service
Pipe Model:	Not reported
Install Date:	01/08/1941
Capacity Gallons:	5000
Tightness Test Method:	NN
Date Test:	Not reported
Next Test Date:	Not reported
Date Tank Closed:	Not reported
Register:	True
Modified By:	DXLIVING
Last Modified:	08/10/2007

P82 **60 EAST 196 STREET** **AST** **A100153896**
East **60 EAST 196 STREET** **N/A**
< 1/8 **BRONX, NY 10468**
0.115 mi.
606 ft. **Site 5 of 10 in cluster P**

Relative:
Higher

Actual:
151 ft.

AST:

Region:	STATE
DEC Region:	2
Site Status:	Active
Facility Id:	2-216143
Program Type:	PBS
UTM X:	593158.85030000005
UTM Y:	4524779.6475200001
Expiration Date:	2013/06/26

60 EAST 196 STREET (Continued) **A100153896**

Affiliation Records:

Site Id:	8114
Affiliation Type:	On-Site Operator
Company Name:	60 EAST 196 STREET
Contact Type:	Not reported
Contact Name:	SADEK
Address1:	Not reported
Address2:	Not reported
City:	Not reported
State:	NN
Zip Code:	Not reported
Country Code:	001
Phone:	(646) 529-5713
EMail:	Not reported
Fax Number:	Not reported
Modified By:	dxliving
Date Last Modified:	11/26/2008

Site Id:	8114
Affiliation Type:	Emergency Contact
Company Name:	60 EAST 196 LLC
Contact Type:	Not reported
Contact Name:	SANDRO ESCONDON
Address1:	Not reported
Address2:	Not reported
City:	Not reported
State:	NN
Zip Code:	Not reported
Country Code:	999
Phone:	(646) 529-6397
EMail:	Not reported
Fax Number:	Not reported
Modified By:	dxliving
Date Last Modified:	11/26/2008

Site Id:	8114
Affiliation Type:	Facility Owner
Company Name:	60 EAST 196 LLC
Contact Type:	MEMBER
Contact Name:	MEIR BOUSKILA
Address1:	PO BOX 1920
Address2:	Not reported
City:	NEW YORK
State:	NY
Zip Code:	10116-1920
Country Code:	001
Phone:	(212) 564-2111
EMail:	Not reported
Fax Number:	Not reported
Modified By:	dxliving
Date Last Modified:	11/26/2008

Site Id:	8114
Affiliation Type:	Mail Contact
Company Name:	60 EAST 196 LLC
Contact Type:	MEMBER
Contact Name:	MEIR BOUSKILA

60 EAST 196 STREET (Continued) **A100153896**

Address1:	PO BOX 1920
Address2:	Not reported
City:	NEW YORK
State:	NY
Zip Code:	10116-1920
Country Code:	001
Phone:	(212) 564-2111
EMail:	Not reported
Fax Number:	Not reported
Modified By:	dxliving
Date Last Modified:	11/26/2008

Tank Info:

Tank Number:	01
Tank Id:	22346

Equipment Records:

G00 - Tank Secondary Containment - None
A00 - Tank Internal Protection - None
D01 - Pipe Type - Steel/Carbon Steel/Iron
J02 - Dispenser - Suction Dispenser
L09 - Piping Leak Detection - Exempt Suction Piping
B01 - Tank External Protection - Painted/Asphalt Coating
F00 - Pipe External Protection - None
I04 - Overfill - Product Level Gauge (A/G)
K00 - Spill Prevention - None
C01 - Pipe Location - Aboveground
E00 - Piping Secondary Containment - None
H00 - Tank Leak Detection - None

Tank Location:	1
Tank Type:	Steel/Carbon Steel/Iron
Tank Status:	In Service
Pipe Model:	Not reported
Install Date:	01/01/1998
Capacity Gallons:	5000
Tightness Test Method:	NN
Date Test:	Not reported
Next Test Date:	Not reported
Date Tank Closed:	Not reported
Register:	True
Modified By:	dxliving
Last Modified:	11/26/2008

P83 **2755 MORRIS AVE** **NY Spills** **S102151032**
East **2755 MORRIS AVE** **N/A**
< 1/8 **BRONX, NY**
0.116 mi.
610 ft. **Site 6 of 10 in cluster P**

Relative:
Higher

Actual:
150 ft.

SPILLS:

Facility ID:	9509315
DER Facility ID:	104949
Facility Type:	ER
Site ID:	120921
DEC Region:	2
Spill Date:	10/27/1995
Spill Number/Closed Date:	9509315 / 10/27/1995

2755 MORRIS AVE (Continued) **S102151032**

Spill Cause:	Equipment Failure
Spill Class:	Known release with minimal potential for fire or hazard. DEC Response. Willing Responsible Party. Corrective action taken.
SWIS:	0301
Investigator:	NIEVES
Referred To:	Not reported
Reported to Dept:	10/27/1995
CID:	257
Water Affected:	Not reported
Spill Source:	Institutional, Educational, Gov., Other
Spill Notifier:	Responsible Party
Cleanup Ceased:	Not reported
Cleanup Meets Std:	False
Last Inspection:	Not reported
Recommended Penalty:	False
UST Trust:	False
Remediation Phase:	0
Date Entered In Computer:	10/27/1995
Spill Record Last Update:	11/6/1995
Spiller Name:	Not reported
Spiller Company:	CASTLE OIL
Spiller Address:	Not reported
Spiller City,St,Zip:	ZZ
Spiller Company:	001
Contact Name:	Not reported
Contact Phone:	(718) 584-2620
DEC Memo:	Not reported
Remarks:	DEFECTIVE GAUGE DRIVER SPILLED ABOUT 10 GALS SPILL BEINGCLEANED UP BY CREW FROM OIL CO

Material:

Site ID:	120921
Operable Unit ID:	1019883
Operable Unit:	01
Material ID:	360275
Material Code:	0001A
Material Name:	#2 Fuel Oil
Case No.:	Not reported
Material FA:	Petroleum
Quantity:	10
Units:	Gallons
Recovered:	10
Resource Affected:	Not reported
Oxygenate:	False

Tank Test:

P84 **2755 INC.** **AST** **U003396499**
East **2755 MORRIS AVENUE** **HIST AST** **N/A**
< 1/8 **BRONX, NY 10468**
0.116 mi.
610 ft. **Site 7 of 10 in cluster P**

Relative:
Higher

Actual:
150 ft.

AST:

Region:	STATE
DEC Region:	2
Site Status:	Administratively Closed
Facility Id:	2-602197
Program Type:	PBS
UTM X:	593150.15538999997
UTM Y:	4524802.1257100003
Expiration Date:	N/A

Affiliation Records:

Site Id:	24155
Affiliation Type:	Facility Owner
Company Name:	2755 INC.
Contact Type:	Not reported
Contact Name:	Not reported
Address1:	5600A BROADWAY
Address2:	Not reported
City:	BRONX
State:	NY
Zip Code:	10463
Country Code:	001
Phone:	(718) 432-1700
EMail:	Not reported
Fax Number:	Not reported
Modified By:	TRANSLAT
Date Last Modified:	3/4/2004

Site Id:	24155
Affiliation Type:	Mail Contact
Company Name:	2755 INC.
Contact Type:	Not reported
Contact Name:	JACOB SELECHNIK
Address1:	5600 A BROADWAY
Address2:	Not reported
City:	BRONX
State:	NY
Zip Code:	10463
Country Code:	001
Phone:	(718) 432-1700
EMail:	Not reported
Fax Number:	Not reported
Modified By:	TRANSLAT
Date Last Modified:	3/4/2004

Site Id:	24155
Affiliation Type:	On-Site Operator
Company Name:	2755 INC.
Contact Type:	Not reported
Contact Name:	JESUS ROMANO
Address1:	Not reported
Address2:	Not reported
City:	Not reported
State:	NN

2755 INC. (Continued) **U003396499**

Zip Code:	Not reported
Country Code:	001
Phone:	(718) 432-1700
EMail:	Not reported
Fax Number:	Not reported
Modified By:	TRANSLAT
Date Last Modified:	3/4/2004

Site Id:	24155
Affiliation Type:	Emergency Contact
Company Name:	2755 INC.
Contact Type:	Not reported
Contact Name:	EUPLIO CIPRIANO
Address1:	Not reported
Address2:	Not reported
City:	Not reported
State:	NN
Zip Code:	Not reported
Country Code:	001
Phone:	(718) 584-7187
EMail:	Not reported
Fax Number:	Not reported
Modified By:	TRANSLAT
Date Last Modified:	3/4/2004

Tank Info:

Tank Number:	1
Tank Id:	49520

Equipment Records:

B00 - Tank External Protection - None
C00 - Pipe Location - No Piping
F00 - Pipe External Protection - None
I04 - Overfill - Product Level Gauge (A/G)
A00 - Tank Internal Protection - None
D01 - Pipe Type - Steel/Carbon Steel/Iron
J02 - Dispenser - Suction Dispenser
L09 - Piping Leak Detection - Exempt Suction Piping
H00 - Tank Leak Detection - None
G03 - Tank Secondary Containment - Vault (w/o access)

Tank Location:	1
Tank Type:	Steel/Carbon Steel/Iron
Tank Status:	Administratively Closed
Pipe Model:	Not reported
Install Date:	Not reported
Capacity Gallons:	4000
Tightness Test Method:	NN
Date Test:	Not reported
Next Test Date:	Not reported
Date Tank Closed:	Not reported
Register:	True
Modified By:	JMKRIMGO
Last Modified:	09/21/2005

HIST AST:
PBS Number: 2-602197

2755 INC. (Continued) **U003396499**

SWIS Code:	6001
Operator:	JESUS ROMANO
Facility Phone:	(718) 432-1700
Facility Addr2:	Not reported
Facility Type:	APARTMENT BUILDING
Emergency:	EUPLIO CIPRIANO
Emergency Tel:	(718) 584-7187
Old PBSNO:	Not reported
Date Inspected:	Not reported
Inspector:	Not reported
Result of Inspection:	Not reported
Owner Name:	2755 INC.
Owner Address:	5600A BROADWAY
Owner City,St,Zip:	BRONX, NY 10463
Federal ID:	Not reported
Owner Tel:	(718) 432-1700
Owner Type:	Corporate/Commercial
Owner Subtype:	Not reported
Mailing Contact:	JACOB SELECHNIK
Mailing Name:	2755 INC.
Mailing Address:	5600 A BROADWAY
Mailing Address 2:	Not reported
Mailing City,St,Zip:	BRONX, NY 10463
Mailing Telephone:	(718) 432-1700
Owner Mark:	First Owner
Facility Status:	1 - Active PBS facility, i.e. total capacity of the PBS tanks is greater than 1,100 gallons, regardless if Subpart 360-14 tanks exist or not at the facility.
Certification Flag:	False
Certification Date:	05/15/2000
Expiration:	05/02/2005
Renew Flag:	False
Renew Date:	Not reported
Total Capacity:	4000
FAMT:	True
Facility Screen:	No Missing Data
Owner Screen:	No Missing Data
Tank Screen:	No Missing Data
Dead Letter:	False
CBS Number:	Not reported
Town or City:	NEW YORK CITY
County Code:	60
Town or City Code:	01
Region:	2
Tank ID:	1
Tank Location:	ABOVEGROUND
Tank Status:	In Service
Install Date:	Not reported
Capacity (Gal):	4000
Product Stored:	NOS 1,2, OR 4 FUEL OIL
Tank Type:	Steel/carbon steel
Tank Internal:	0
Tank External:	00
Pipe Location:	None
Pipe Type:	STEEL/IRON
Pipe Internal:	None

2755 INC. (Continued) **U003396499**

Pipe External:	00
Tank Containment:	Diking
Leak Detection:	00
Overfill Protection:	04
Dispenser Method:	Suction
Date Tested:	Not reported
Next Test Date:	Not reported
Missing Data for Tank:	No Missing Data
Date Closed:	Not reported
Test Method:	Not reported
Deleted:	False
Updated:	True
SPDES Number:	Not reported
Lat/Long:	Not reported

R85 **W K NURSING HOME** **UST** **U004079142**
West **100 WEST KINGSBRIDGE ROAD** **N/A**
< 1/8 **BRONX, NY 10468**
0.116 mi.
614 ft. **Site 1 of 7 in cluster R**

Relative:
Higher

Actual:
155 ft.

UST:

Id/Status:	2-345369 / Administratively Closed
Program Type:	PBS
Region:	STATE
DEC Region:	2
Expiration Date:	N/A
UTM X:	592633.92701999994
UTM Y:	4524728.81226

Affiliation Records:

Site Id:	16842
Affiliation Type:	Facility Owner
Company Name:	THE JEWISH HOME & HOSPITAL FOR AGED
Contact Type:	Not reported
Contact Name:	Not reported
Address1:	100 W KINGSBRIDGE RD
Address2:	Not reported
City:	BRONX
State:	NY
Zip Code:	10468
Country Code:	001
Phone:	(212) 579-0500
EMail:	Not reported
Fax Number:	Not reported
Modified By:	TRANSLAT
Date Last Modified:	3/4/2004

Site Id:	16842
Affiliation Type:	Mail Contact
Company Name:	THE JEWISH HOME & HOSPITAL
Contact Type:	Not reported
Contact Name:	EUGENE HOLLAND
Address1:	100 W KINGSBRIDGE RD
Address2:	Not reported
City:	BRONX
State:	NY
Zip Code:	10468

W K NURSING HOME (Continued) **U004079142**

Country Code:	001
Phone:	(718) 579-0433
EMail:	Not reported
Fax Number:	Not reported
Modified By:	TRANSLAT
Date Last Modified:	3/4/2004

Site Id:	16842
Affiliation Type:	On-Site Operator
Company Name:	W K NURSING HOME
Contact Type:	Not reported
Contact Name:	THE JEWISH HOME & HOSPITAL
Address1:	Not reported
Address2:	Not reported
City:	Not reported
State:	NN
Zip Code:	Not reported
Country Code:	001
Phone:	(212) 579-0500
EMail:	Not reported
Fax Number:	Not reported
Modified By:	TRANSLAT
Date Last Modified:	3/4/2004

Site Id:	16842
Affiliation Type:	Emergency Contact
Company Name:	THE JEWISH HOME & HOSPITAL FOR AGED
Contact Type:	Not reported
Contact Name:	THE JEWISH HOME & HOSPITAL
Address1:	Not reported
Address2:	Not reported
City:	Not reported
State:	NN
Zip Code:	Not reported
Country Code:	001
Phone:	(212) 579-0500
EMail:	Not reported
Fax Number:	Not reported
Modified By:	TRANSLAT
Date Last Modified:	3/4/2004

Tank Info:

Tank Number:	001
Tank ID:	51451
Tank Status:	Administratively Closed
Capacity Gallons:	25000
Install Date:	04/01/1998
Date Tank Closed:	10/23/2000
Registered:	True
Tank Location:	Underground
Tank Type:	Steel/carbon steel
Tank Type:	Steel/carbon steel
Tightness Test Method:	NN
Date Test:	Not reported
Next Test Date:	Not reported
Pipe Model:	Not reported

W K NURSING HOME (Continued) **U004079142**

Modified By: TRANSLAT
Last Modified: 03/04/2004

Equipment Records:

C02 - Pipe Location - Underground/On-ground
B00 - Tank External Protection - None
F00 - Pipe External Protection - None
I04 - Overfill - Product Level Gauge (A/G)
G00 - Tank Secondary Containment - None
H00 - Tank Leak Detection - None
A00 - Tank Internal Protection - None
D01 - Pipe Type - Steel/Carbon Steel/Iron
J02 - Dispenser - Suction Dispenser

Tank Number: 001
Tank ID: 32768
Tank Status: Closed - In Place
Capacity Gallons: 25000
Install Date: 11/01/1972
Date Tank Closed: 04/01/1998
Registered: True
Tank Location: Underground
Tank Type: Steel/carbon steel
Tank Type: Steel/carbon steel
Tightness Test Method: NN
Date Test: Not reported
Next Test Date: Not reported
Pipe Model: Not reported
Modified By: TRANSLAT
Last Modified: 03/04/2004

Equipment Records:

A00 - Tank Internal Protection - None
D02 - Pipe Type - Galvanized Steel
J02 - Dispenser - Suction Dispenser
F00 - Pipe External Protection - None
I04 - Overfill - Product Level Gauge (A/G)
H00 - Tank Leak Detection - None
C02 - Pipe Location - Underground/On-ground
B00 - Tank External Protection - None
G00 - Tank Secondary Containment - None

Tank Number: 001
Tank ID: 51447
Tank Status: Closed - Removed
Capacity Gallons: 25000
Install Date: Not reported
Date Tank Closed: 04/01/1998
Registered: True
Tank Location: Underground
Tank Type: Steel/carbon steel
Tank Type: Steel/carbon steel
Tightness Test Method: NN
Date Test: Not reported
Next Test Date: Not reported
Pipe Model: Not reported

W K NURSING HOME (Continued) **U004079142**

Modified By: TRANSLAT
Last Modified: 03/04/2004

Equipment Records:

B00 - Tank External Protection - None
G00 - Tank Secondary Containment - None
A00 - Tank Internal Protection - None
D01 - Pipe Type - Steel/Carbon Steel/Iron
J02 - Dispenser - Suction Dispenser
C01 - Pipe Location - Aboveground
F01 - Pipe External Protection - Painted/Asphalt Coating
H00 - Tank Leak Detection - None
I04 - Overfill - Product Level Gauge (A/G)

Tank Number: 001
Tank ID: 51457
Tank Status: Closed - In Place
Capacity Gallons: 25000
Install Date: Not reported
Date Tank Closed: 06/01/1996
Registered: True
Tank Location: Underground
Tank Type: Steel/carbon steel
Tank Type: Steel/carbon steel
Tightness Test Method: NN
Date Test: Not reported
Next Test Date: Not reported
Pipe Model: Not reported
Modified By: TRANSLAT
Last Modified: 03/04/2004

Equipment Records:

A00 - Tank Internal Protection - None
D01 - Pipe Type - Steel/Carbon Steel/Iron
J02 - Dispenser - Suction Dispenser
G00 - Tank Secondary Containment - None
B00 - Tank External Protection - None
C02 - Pipe Location - Underground/On-ground
F01 - Pipe External Protection - Painted/Asphalt Coating
H00 - Tank Leak Detection - None
I04 - Overfill - Product Level Gauge (A/G)

Tank Number: 002
Tank ID: 51452
Tank Status: Administratively Closed
Capacity Gallons: 650
Install Date: 04/01/1998
Date Tank Closed: 10/23/2000
Registered: True
Tank Location: Underground
Tank Type: Steel/carbon steel
Tank Type: Steel/carbon steel
Tightness Test Method: NN
Date Test: Not reported
Next Test Date: Not reported
Pipe Model: Not reported

W K NURSING HOME (Continued) **U004079142**

Modified By: TRANSLAT
Last Modified: 03/04/2004

Equipment Records:

C02 - Pipe Location - Underground/On-ground
B00 - Tank External Protection - None
F00 - Pipe External Protection - None
I04 - Overfill - Product Level Gauge (A/G)
G00 - Tank Secondary Containment - None
H00 - Tank Leak Detection - None
A00 - Tank Internal Protection - None
D01 - Pipe Type - Steel/Carbon Steel/Iron
J02 - Dispenser - Suction Dispenser

Tank Number: 002
Tank ID: 51458
Tank Status: Administratively Closed
Capacity Gallons: 10000
Install Date: Not reported
Date Tank Closed: Not reported
Registered: True
Tank Location: Underground
Tank Type: Fiberglass coated steel
Tank Type: Fiberglass coated steel
Tightness Test Method: NN
Date Test: Not reported
Next Test Date: Not reported
Pipe Model: Not reported
Modified By: cgfreedm
Last Modified: 05/13/2004

Equipment Records:

A00 - Tank Internal Protection - None
J02 - Dispenser - Suction Dispenser
L09 - Piping Leak Detection - Exempt Suction Piping
D06 - Pipe Type - Fiberglass Reinforced Plastic (FRP)
G04 - Tank Secondary Containment - Double-Walled (Underground)
C02 - Pipe Location - Underground/On-ground
I02 - Overfill - High Level Alarm
F04 - Pipe External Protection - Fiberglass
B04 - Tank External Protection - Fiberglass
H05 - Tank Leak Detection - In-Tank System (ATG)

Tank Number: 002
Tank ID: 32769
Tank Status: Closed - Removed
Capacity Gallons: 2000
Install Date: 11/01/1972
Date Tank Closed: 03/01/1998
Registered: True
Tank Location: Underground
Tank Type: Steel/carbon steel
Tank Type: Steel/carbon steel
Tightness Test Method: ZZ
Date Test: 02/01/1990
Next Test Date: Not reported

W K NURSING HOME (Continued) **U004079142**

Pipe Model: Not reported
Modified By: TRANSLAT
Last Modified: 03/04/2004

Equipment Records:

A00 - Tank Internal Protection - None
D02 - Pipe Type - Galvanized Steel
J02 - Dispenser - Suction Dispenser
F00 - Pipe External Protection - None
I04 - Overfill - Product Level Gauge (A/G)
H00 - Tank Leak Detection - None
C02 - Pipe Location - Underground/On-ground
B00 - Tank External Protection - None
G00 - Tank Secondary Containment - None

Tank Number: 003
Tank ID: 51453
Tank Status: Administratively Closed
Capacity Gallons: 12000
Install Date: 04/01/1998
Date Tank Closed: 10/23/2000
Registered: True
Tank Location: Underground
Tank Type: Steel/carbon steel
Tank Type: Steel/carbon steel
Tightness Test Method: NN
Date Test: Not reported
Next Test Date: Not reported
Pipe Model: Not reported
Modified By: TRANSLAT
Last Modified: 03/04/2004

Equipment Records:

C02 - Pipe Location - Underground/On-ground
H01 - Tank Leak Detection - Interstitial - Electronic Monitoring
I02 - Overfill - High Level Alarm
G04 - Tank Secondary Containment - Double-Walled (Underground)
F04 - Pipe External Protection - Fiberglass
I03 - Overfill - Automatic Shut-Off
A00 - Tank Internal Protection - None
D01 - Pipe Type - Steel/Carbon Steel/Iron
J02 - Dispenser - Suction Dispenser
B04 - Tank External Protection - Fiberglass

Tank Number: 003
Tank ID: 54181
Tank Status: Administratively Closed
Capacity Gallons: 15000
Install Date: 03/01/1998
Date Tank Closed: Not reported
Registered: True
Tank Location: Underground
Tank Type: Steel/carbon steel
Tank Type: Steel/carbon steel
Tightness Test Method: NN
Date Test: Not reported

W K NURSING HOME (Continued) **U004079142**

Next Test Date: Not reported
Pipe Model: Not reported
Modified By: JMKRIMGO
Last Modified: 02/02/2009

Equipment Records:

G03 - Tank Secondary Containment - Vault (w/o access)
I02 - Overfill - High Level Alarm
F00 - Pipe External Protection - None
C01 - Pipe Location - Aboveground
H00 - Tank Leak Detection - None
I03 - Overfill - Automatic Shut-Off
A00 - Tank Internal Protection - None
D01 - Pipe Type - Steel/Carbon Steel/Iron
B04 - Tank External Protection - Fiberglass
J00 - Dispenser - None

Tank Number: 003
Tank ID: 51449
Tank Status: Closed - Removed
Capacity Gallons: 2000
Install Date: Not reported
Date Tank Closed: 04/01/1998
Registered: True
Tank Location: Underground
Tank Type: Steel/carbon steel
Tank Type: Steel/carbon steel
Tightness Test Method: NN
Date Test: Not reported
Next Test Date: Not reported
Pipe Model: Not reported
Modified By: TRANSLAT
Last Modified: 03/04/2004

Equipment Records:

B00 - Tank External Protection - None
G00 - Tank Secondary Containment - None
A00 - Tank Internal Protection - None
D01 - Pipe Type - Steel/Carbon Steel/Iron
J02 - Dispenser - Suction Dispenser
C02 - Pipe Location - Underground/On-ground
F01 - Pipe External Protection - Painted/Asphalt Coating
H00 - Tank Leak Detection - None
I04 - Overfill - Product Level Gauge (A/G)

Tank Number: 004
Tank ID: 54182
Tank Status: Administratively Closed
Capacity Gallons: 550
Install Date: 04/01/1998
Date Tank Closed: Not reported
Registered: True
Tank Location: Underground
Tank Type: Steel/carbon steel
Tank Type: Steel/carbon steel
Tightness Test Method: NN

W K NURSING HOME (Continued) **U004079142**

Date Test: Not reported
Next Test Date: Not reported
Pipe Model: Not reported
Modified By: JMKRIMGO
Last Modified: 02/02/2009

Equipment Records:

G04 - Tank Secondary Containment - Double-Walled (Underground)
C02 - Pipe Location - Underground/On-ground
H01 - Tank Leak Detection - Interstitial - Electronic Monitoring
I02 - Overfill - High Level Alarm
F04 - Pipe External Protection - Fiberglass
I03 - Overfill - Automatic Shut-Off
A00 - Tank Internal Protection - None
D01 - Pipe Type - Steel/Carbon Steel/Iron
B04 - Tank External Protection - Fiberglass
J00 - Dispenser - None

Tank Number: 004
Tank ID: 51454
Tank Status: Administratively Closed
Capacity Gallons: 550
Install Date: 04/01/1998
Date Tank Closed: 10/23/2000
Registered: True
Tank Location: Underground
Tank Type: Steel/carbon steel
Tank Type: Steel/carbon steel
Tightness Test Method: NN
Date Test: Not reported
Next Test Date: Not reported
Pipe Model: Not reported
Modified By: TRANSLAT
Last Modified: 03/04/2004

Equipment Records:

C02 - Pipe Location - Underground/On-ground
H01 - Tank Leak Detection - Interstitial - Electronic Monitoring
I02 - Overfill - High Level Alarm
G04 - Tank Secondary Containment - Double-Walled (Underground)
F04 - Pipe External Protection - Fiberglass
I03 - Overfill - Automatic Shut-Off
A00 - Tank Internal Protection - None
D01 - Pipe Type - Steel/Carbon Steel/Iron
J02 - Dispenser - Suction Dispenser
B04 - Tank External Protection - Fiberglass

Tank Number: G-001
Tank ID: 58805
Tank Status: Closed - Removed
Capacity Gallons: 25000
Install Date: Not reported
Date Tank Closed: 04/01/1998
Registered: True
Tank Location: Underground
Tank Type: Steel/carbon steel

W K NURSING HOME (Continued) **U004079142**

Tank Type: Steel/carbon steel
Tightness Test Method: NN
Date Test: Not reported
Next Test Date: Not reported
Pipe Model: Not reported
Modified By: TRANSLAT
Last Modified: 03/04/2004

Equipment Records:

G00 - Tank Secondary Containment - None
B00 - Tank External Protection - None
C02 - Pipe Location - Underground/On-ground
A00 - Tank Internal Protection - None
D01 - Pipe Type - Steel/Carbon Steel/Iron
J02 - Dispenser - Suction Dispenser
H00 - Tank Leak Detection - None
F00 - Pipe External Protection - None
I04 - Overfill - Product Level Gauge (A/G)

Tank Number: G-002
Tank ID: 58806
Tank Status: Closed - Removed
Capacity Gallons: 650
Install Date: Not reported
Date Tank Closed: 04/01/1998
Registered: True
Tank Location: Underground
Tank Type: Steel/carbon steel
Tank Type: Steel/carbon steel
Tightness Test Method: NN
Date Test: Not reported
Next Test Date: Not reported
Pipe Model: Not reported
Modified By: TRANSLAT
Last Modified: 03/04/2004

Equipment Records:

G00 - Tank Secondary Containment - None
B00 - Tank External Protection - None
C02 - Pipe Location - Underground/On-ground
A00 - Tank Internal Protection - None
D01 - Pipe Type - Steel/Carbon Steel/Iron
J02 - Dispenser - Suction Dispenser
H00 - Tank Leak Detection - None
F00 - Pipe External Protection - None
I04 - Overfill - Product Level Gauge (A/G)

Tank Number: G-003
Tank ID: 58807
Tank Status: Closed - Removed
Capacity Gallons: 12000
Install Date: Not reported
Date Tank Closed: 04/01/1998
Registered: True
Tank Location: Underground
Tank Type: Steel/carbon steel

W K NURSING HOME (Continued) **U004079142**

Tank Type: Steel/carbon steel
Tightness Test Method: NN
Date Test: Not reported
Next Test Date: Not reported
Pipe Model: Not reported
Modified By: TRANSLAT
Last Modified: 03/04/2004

Equipment Records:

B04 - Tank External Protection - Fiberglass
G04 - Tank Secondary Containment - Double-Walled (Underground)
C02 - Pipe Location - Underground/On-ground
H01 - Tank Leak Detection - Interstitial - Electronic Monitoring
I02 - Overfill - High Level Alarm
A00 - Tank Internal Protection - None
D01 - Pipe Type - Steel/Carbon Steel/Iron
J02 - Dispenser - Suction Dispenser
I03 - Overfill - Automatic Shut-Off
F04 - Pipe External Protection - Fiberglass

Tank Number: G-004
Tank ID: 58808
Tank Status: Closed - Removed
Capacity Gallons: 550
Install Date: Not reported
Date Tank Closed: 04/01/1998
Registered: True
Tank Location: Underground
Tank Type: Steel/carbon steel
Tank Type: Steel/carbon steel
Tightness Test Method: NN
Date Test: Not reported
Next Test Date: Not reported
Pipe Model: Not reported
Modified By: TRANSLAT
Last Modified: 03/04/2004

Equipment Records:

B04 - Tank External Protection - Fiberglass
G04 - Tank Secondary Containment - Double-Walled (Underground)
C02 - Pipe Location - Underground/On-ground
H01 - Tank Leak Detection - Interstitial - Electronic Monitoring
I02 - Overfill - High Level Alarm
A00 - Tank Internal Protection - None
D01 - Pipe Type - Steel/Carbon Steel/Iron
J02 - Dispenser - Suction Dispenser
I03 - Overfill - Automatic Shut-Off
F04 - Pipe External Protection - Fiberglass

Tank Number: G001
Tank ID: 245728
Tank Status: In Service
Capacity Gallons: 12000
Install Date: 04/01/1998
Date Tank Closed: Not reported
Registered: True

W K NURSING HOME (Continued) **U004079142**

Tank Location:	Underground
Tank Type:	Fiberglass coated steel
Tank Type:	Fiberglass coated steel
Tightness Test Method:	21
Date Test:	08/15/2012
Next Test Date:	Not reported
Pipe Model:	Not reported
Modified By:	BKFALVEY
Last Modified:	10/02/2012

Equipment Records:

F04 - Pipe External Protection - Fiberglass
I04 - Overfill - Product Level Gauge (A/G)
K01 - Spill Prevention - Catch Basin
A00 - Tank Internal Protection - None
D01 - Pipe Type - Steel/Carbon Steel/Iron
J02 - Dispenser - Suction Dispenser
I03 - Overfill - Automatic Shut-Off
B04 - Tank External Protection - Fiberglass
E04 - Piping Secondary Containment - Double-Walled (Underground)
L00 - Piping Leak Detection - None
C02 - Pipe Location - Underground/On-ground
H01 - Tank Leak Detection - Interstitial - Electronic Monitoring
G04 - Tank Secondary Containment - Double-Walled (Underground)

Tank Number:	G002
Tank ID:	245729
Tank Status:	In Service
Capacity Gallons:	550
Install Date:	04/01/1998
Date Tank Closed:	Not reported
Registered:	True
Tank Location:	Underground
Tank Type:	Fiberglass coated steel
Tank Type:	Fiberglass coated steel
Tightness Test Method:	21
Date Test:	08/15/2012
Next Test Date:	Not reported
Pipe Model:	Not reported
Modified By:	BKFALVEY
Last Modified:	10/02/2012

Equipment Records:

F04 - Pipe External Protection - Fiberglass
I04 - Overfill - Product Level Gauge (A/G)
K01 - Spill Prevention - Catch Basin
A00 - Tank Internal Protection - None
D01 - Pipe Type - Steel/Carbon Steel/Iron
J02 - Dispenser - Suction Dispenser
B04 - Tank External Protection - Fiberglass
E04 - Piping Secondary Containment - Double-Walled (Underground)
L00 - Piping Leak Detection - None
C02 - Pipe Location - Underground/On-ground
H01 - Tank Leak Detection - Interstitial - Electronic Monitoring
I02 - Overfill - High Level Alarm
G04 - Tank Secondary Containment - Double-Walled (Underground)

W K NURSING HOME (Continued) **U004079142**

Tank Number:	K-001
Tank ID:	58810
Tank Status:	Closed - Removed
Capacity Gallons:	25000
Install Date:	Not reported
Date Tank Closed:	04/01/1998
Registered:	True
Tank Location:	Underground
Tank Type:	Steel/carbon steel
Tank Type:	Steel/carbon steel
Tightness Test Method:	NN
Date Test:	Not reported
Next Test Date:	Not reported
Pipe Model:	Not reported
Modified By:	TRANSLAT
Last Modified:	03/04/2004

Equipment Records:

G00 - Tank Secondary Containment - None
B00 - Tank External Protection - None
C02 - Pipe Location - Underground/On-ground
A00 - Tank Internal Protection - None
D01 - Pipe Type - Steel/Carbon Steel/Iron
J02 - Dispenser - Suction Dispenser
F01 - Pipe External Protection - Painted/Asphalt Coating
H00 - Tank Leak Detection - None
I04 - Overfill - Product Level Gauge (A/G)

Tank Number:	K-002
Tank ID:	58809
Tank Status:	Closed - Removed
Capacity Gallons:	10000
Install Date:	Not reported
Date Tank Closed:	04/01/1998
Registered:	True
Tank Location:	Underground
Tank Type:	Fiberglass coated steel
Tank Type:	Fiberglass coated steel
Tightness Test Method:	NN
Date Test:	Not reported
Next Test Date:	Not reported
Pipe Model:	Not reported
Modified By:	TRANSLAT
Last Modified:	03/04/2004

Equipment Records:

B04 - Tank External Protection - Fiberglass
H05 - Tank Leak Detection - In-Tank System (ATG)
D06 - Pipe Type - Fiberglass Reinforced Plastic (FRP)
G04 - Tank Secondary Containment - Double-Walled (Underground)
C02 - Pipe Location - Underground/On-ground
I02 - Overfill - High Level Alarm
A00 - Tank Internal Protection - None
J02 - Dispenser - Suction Dispenser
F04 - Pipe External Protection - Fiberglass

W K NURSING HOME (Continued) **U004079142**

Tank Number:	K002
Tank ID:	245730
Tank Status:	In Service
Capacity Gallons:	10000
Install Date:	07/01/1997
Date Tank Closed:	Not reported
Registered:	True
Tank Location:	Underground
Tank Type:	Fiberglass coated steel
Tank Type:	Fiberglass coated steel
Tightness Test Method:	NN
Date Test:	Not reported
Next Test Date:	Not reported
Pipe Model:	Not reported
Modified By:	CGFREEDM
Last Modified:	09/25/2012

Equipment Records:

F04 - Pipe External Protection - Fiberglass
K01 - Spill Prevention - Catch Basin
A00 - Tank Internal Protection - None
J02 - Dispenser - Suction Dispenser
B02 - Tank External Protection - Original Sacrificial Anode
B04 - Tank External Protection - Fiberglass
E04 - Piping Secondary Containment - Double-Walled (Underground)
L00 - Piping Leak Detection - None
C02 - Pipe Location - Underground/On-ground
H01 - Tank Leak Detection - Interstitial - Electronic Monitoring
I02 - Overfill - High Level Alarm
D06 - Pipe Type - Fiberglass Reinforced Plastic (FRP)
G04 - Tank Secondary Containment - Double-Walled (Underground)

Tank Number:	S-004
Tank ID:	51450
Tank Status:	Closed - In Place
Capacity Gallons:	550
Install Date:	04/01/1998
Date Tank Closed:	06/15/2010
Registered:	True
Tank Location:	Underground
Tank Type:	Fiberglass coated steel
Tank Type:	Fiberglass coated steel
Tightness Test Method:	14
Date Test:	11/14/2005
Next Test Date:	Not reported
Pipe Model:	Not reported
Modified By:	CGFREEDM
Last Modified:	05/10/2012

Equipment Records:

B04 - Tank External Protection - Fiberglass
I00 - Overfill - None
L01 - Piping Leak Detection - Interstitial - Electronic Monitoring
D06 - Pipe Type - Fiberglass Reinforced Plastic (FRP)
K00 - Spill Prevention - None
G00 - Tank Secondary Containment - None
A00 - Tank Internal Protection - None

W K NURSING HOME (Continued) **U004079142**

J02 - Dispenser - Suction Dispenser
C02 - Pipe Location - Underground/On-ground
H01 - Tank Leak Detection - Interstitial - Electronic Monitoring
F04 - Pipe External Protection - Fiberglass
E04 - Piping Secondary Containment - Double-Walled (Underground)

Tank Number:	S-005
Tank ID:	241638
Tank Status:	In Service
Capacity Gallons:	5000
Install Date:	04/01/2011
Date Tank Closed:	Not reported
Registered:	True
Tank Location:	Underground
Tank Type:	Fiberglass coated steel
Tank Type:	Fiberglass coated steel
Tightness Test Method:	21
Date Test:	08/15/2012
Next Test Date:	Not reported
Pipe Model:	Not reported
Modified By:	BKFALVEY
Last Modified:	09/25/2012

Equipment Records:

F04 - Pipe External Protection - Fiberglass
K01 - Spill Prevention - Catch Basin
A00 - Tank Internal Protection - None
J02 - Dispenser - Suction Dispenser
B04 - Tank External Protection - Fiberglass
L01 - Piping Leak Detection - Interstitial - Electronic Monitoring
E04 - Piping Secondary Containment - Double-Walled (Underground)
C02 - Pipe Location - Underground/On-ground
H01 - Tank Leak Detection - Interstitial - Electronic Monitoring
I02 - Overfill - High Level Alarm
D06 - Pipe Type - Fiberglass Reinforced Plastic (FRP)
G04 - Tank Secondary Containment - Double-Walled (Underground)

Affiliation Records:

Site Id:	24725
Affiliation Type:	On-Site Operator
Company Name:	WK NURSING HOME CORP.
Contact Type:	Not reported
Contact Name:	JESSIE BAUTISTA
Address1:	Not reported
Address2:	Not reported
City:	Not reported
State:	NN
Zip Code:	Not reported
Country Code:	001
Phone:	(718) 410-1500
EMail:	Not reported
Fax Number:	Not reported
Modified By:	CGFREEDM
Date Last Modified:	5/10/2012

Site Id: 24725

W K NURSING HOME (Continued) **U004079142**

Affiliation Type:	Facility Owner
Company Name:	WK NURSING HOME CORP.
Contact Type:	DIRECTOR OF PLANT OPERATIONS
Contact Name:	JESSIE BAUTISTA
Address1:	100 WEST KINGSBRIDGE RD.
Address2:	Not reported
City:	BRONX
State:	NY
Zip Code:	10468
Country Code:	001
Phone:	(718) 410-0240
EMail:	Not reported
Fax Number:	Not reported
Modified By:	CGFREEDM
Date Last Modified:	5/10/2012

Site Id:	24725
Affiliation Type:	Emergency Contact
Company Name:	WK NURSING HOME CORP.
Contact Type:	Not reported
Contact Name:	JESSIE BAUTISTA
Address1:	Not reported
Address2:	Not reported
City:	Not reported
State:	NN
Zip Code:	Not reported
Country Code:	999
Phone:	(718) 410-1326
EMail:	Not reported
Fax Number:	Not reported
Modified By:	CGFREEDM
Date Last Modified:	5/10/2012

Site Id:	24725
Affiliation Type:	Mail Contact
Company Name:	WK NURSING HOME CORP.
Contact Type:	Not reported
Contact Name:	JESSIE BAUTISTA - PLANT OPERATIONS
Address1:	100 WEST KINGSBRIDGE ROAD
Address2:	Not reported
City:	BRONX
State:	NY
Zip Code:	10468
Country Code:	001
Phone:	(718) 410-1326
EMail:	JBAUTISTA@JEWISHHOME.ORG
Fax Number:	Not reported
Modified By:	CGFREEDM
Date Last Modified:	5/10/2012

Tank Info:

Tank Number:	001
Tank ID:	51451
Tank Status:	Administratively Closed
Capacity Gallons:	25000
Install Date:	04/01/1998

W K NURSING HOME (Continued) **U004079142**

Date Tank Closed: 10/23/2000
Registered: True
Tank Location: Underground
Tank Type: Steel/carbon steel
Tank Type: Steel/carbon steel
Tightness Test Method: NN
Date Test: Not reported
Next Test Date: Not reported
Pipe Model: Not reported
Modified By: TRANSLAT
Last Modified: 03/04/2004

Equipment Records:

C02 - Pipe Location - Underground/On-ground
B00 - Tank External Protection - None
F00 - Pipe External Protection - None
I04 - Overfill - Product Level Gauge (A/G)
G00 - Tank Secondary Containment - None
H00 - Tank Leak Detection - None
A00 - Tank Internal Protection - None
D01 - Pipe Type - Steel/Carbon Steel/Iron
J02 - Dispenser - Suction Dispenser

Tank Number: 001
Tank ID: 32768
Tank Status: Closed - In Place
Capacity Gallons: 25000
Install Date: 11/01/1972
Date Tank Closed: 04/01/1998
Registered: True
Tank Location: Underground
Tank Type: Steel/carbon steel
Tank Type: Steel/carbon steel
Tightness Test Method: NN
Date Test: Not reported
Next Test Date: Not reported
Pipe Model: Not reported
Modified By: TRANSLAT
Last Modified: 03/04/2004

Equipment Records:

A00 - Tank Internal Protection - None
D02 - Pipe Type - Galvanized Steel
J02 - Dispenser - Suction Dispenser
F00 - Pipe External Protection - None
I04 - Overfill - Product Level Gauge (A/G)
H00 - Tank Leak Detection - None
C02 - Pipe Location - Underground/On-ground
B00 - Tank External Protection - None
G00 - Tank Secondary Containment - None

Tank Number: 001
Tank ID: 51447
Tank Status: Closed - Removed
Capacity Gallons: 25000
Install Date: Not reported

W K NURSING HOME (Continued) **U004079142**

Date Tank Closed: 04/01/1998
Registered: True
Tank Location: Underground
Tank Type: Steel/carbon steel
Tank Type: Steel/carbon steel
Tightness Test Method: NN
Date Test: Not reported
Next Test Date: Not reported
Pipe Model: Not reported
Modified By: TRANSLAT
Last Modified: 03/04/2004

Equipment Records:

B00 - Tank External Protection - None
G00 - Tank Secondary Containment - None
A00 - Tank Internal Protection - None
D01 - Pipe Type - Steel/Carbon Steel/Iron
J02 - Dispenser - Suction Dispenser
C01 - Pipe Location - Aboveground
F01 - Pipe External Protection - Painted/Asphalt Coating
H00 - Tank Leak Detection - None
I04 - Overfill - Product Level Gauge (A/G)

Tank Number: 001
Tank ID: 51457
Tank Status: Closed - In Place
Capacity Gallons: 25000
Install Date: Not reported
Date Tank Closed: 06/01/1996
Registered: True
Tank Location: Underground
Tank Type: Steel/carbon steel
Tank Type: Steel/carbon steel
Tightness Test Method: NN
Date Test: Not reported
Next Test Date: Not reported
Pipe Model: Not reported
Modified By: TRANSLAT
Last Modified: 03/04/2004

Equipment Records:

A00 - Tank Internal Protection - None
D01 - Pipe Type - Steel/Carbon Steel/Iron
J02 - Dispenser - Suction Dispenser
G00 - Tank Secondary Containment - None
B00 - Tank External Protection - None
C02 - Pipe Location - Underground/On-ground
F01 - Pipe External Protection - Painted/Asphalt Coating
H00 - Tank Leak Detection - None
I04 - Overfill - Product Level Gauge (A/G)

Tank Number: 002
Tank ID: 51452
Tank Status: Administratively Closed
Capacity Gallons: 650
Install Date: 04/01/1998

W K NURSING HOME (Continued) **U004079142**

Date Tank Closed: 10/23/2000
Registered: True
Tank Location: Underground
Tank Type: Steel/carbon steel
Tank Type: Steel/carbon steel
Tightness Test Method: NN
Date Test: Not reported
Next Test Date: Not reported
Pipe Model: Not reported
Modified By: TRANSLAT
Last Modified: 03/04/2004

Equipment Records:

C02 - Pipe Location - Underground/On-ground
B00 - Tank External Protection - None
F00 - Pipe External Protection - None
I04 - Overfill - Product Level Gauge (A/G)
G00 - Tank Secondary Containment - None
H00 - Tank Leak Detection - None
A00 - Tank Internal Protection - None
D01 - Pipe Type - Steel/Carbon Steel/Iron
J02 - Dispenser - Suction Dispenser

Tank Number: 002
Tank ID: 51458
Tank Status: Administratively Closed
Capacity Gallons: 10000
Install Date: Not reported
Date Tank Closed: Not reported
Registered: True
Tank Location: Underground
Tank Type: Fiberglass coated steel
Tank Type: Fiberglass coated steel
Tightness Test Method: NN
Date Test: Not reported
Next Test Date: Not reported
Pipe Model: Not reported
Modified By: cgfreedm
Last Modified: 05/13/2004

Equipment Records:

A00 - Tank Internal Protection - None
J02 - Dispenser - Suction Dispenser
L09 - Piping Leak Detection - Exempt Suction Piping
D06 - Pipe Type - Fiberglass Reinforced Plastic (FRP)
G04 - Tank Secondary Containment - Double-Walled (Underground)
C02 - Pipe Location - Underground/On-ground
I02 - Overfill - High Level Alarm
F04 - Pipe External Protection - Fiberglass
B04 - Tank External Protection - Fiberglass
H05 - Tank Leak Detection - In-Tank System (ATG)

Tank Number: 002
Tank ID: 32769
Tank Status: Closed - Removed
Capacity Gallons: 2000

W K NURSING HOME (Continued) **U004079142**

Install Date:	11/01/1972
Date Tank Closed:	03/01/1998
Registered:	True
Tank Location:	Underground
Tank Type:	Steel/carbon steel
Tank Type:	Steel/carbon steel
Tightness Test Method:	ZZ
Date Test:	02/01/1990
Next Test Date:	Not reported
Pipe Model:	Not reported
Modified By:	TRANSLAT
Last Modified:	03/04/2004

Equipment Records:

A00 - Tank Internal Protection - None
D02 - Pipe Type - Galvanized Steel
J02 - Dispenser - Suction Dispenser
F00 - Pipe External Protection - None
I04 - Overfill - Product Level Gauge (A/G)
H00 - Tank Leak Detection - None
C02 - Pipe Location - Underground/On-ground
B00 - Tank External Protection - None
G00 - Tank Secondary Containment - None

Tank Number:	003
Tank ID:	51453
Tank Status:	Administratively Closed
Capacity Gallons:	12000
Install Date:	04/01/1998
Date Tank Closed:	10/23/2000
Registered:	True
Tank Location:	Underground
Tank Type:	Steel/carbon steel
Tank Type:	Steel/carbon steel
Tightness Test Method:	NN
Date Test:	Not reported
Next Test Date:	Not reported
Pipe Model:	Not reported
Modified By:	TRANSLAT
Last Modified:	03/04/2004

Equipment Records:

C02 - Pipe Location - Underground/On-ground
H01 - Tank Leak Detection - Interstitial - Electronic Monitoring
I02 - Overfill - High Level Alarm
G04 - Tank Secondary Containment - Double-Walled (Underground)
F04 - Pipe External Protection - Fiberglass
I03 - Overfill - Automatic Shut-Off
A00 - Tank Internal Protection - None
D01 - Pipe Type - Steel/Carbon Steel/Iron
J02 - Dispenser - Suction Dispenser
B04 - Tank External Protection - Fiberglass

Tank Number:	003
Tank ID:	54181
Tank Status:	Administratively Closed

W K NURSING HOME (Continued) **U004079142**

Capacity Gallons:	15000
Install Date:	03/01/1998
Date Tank Closed:	Not reported
Registered:	True
Tank Location:	Underground
Tank Type:	Steel/carbon steel
Tank Type:	Steel/carbon steel
Tightness Test Method:	NN
Date Test:	Not reported
Next Test Date:	Not reported
Pipe Model:	Not reported
Modified By:	JMKRIMGO
Last Modified:	02/02/2009

Equipment Records:

G03 - Tank Secondary Containment - Vault (w/o access)
I02 - Overfill - High Level Alarm
F00 - Pipe External Protection - None
C01 - Pipe Location - Aboveground
H00 - Tank Leak Detection - None
I03 - Overfill - Automatic Shut-Off
A00 - Tank Internal Protection - None
D01 - Pipe Type - Steel/Carbon Steel/Iron
B04 - Tank External Protection - Fiberglass
J00 - Dispenser - None

Tank Number:	003
Tank ID:	51449
Tank Status:	Closed - Removed
Capacity Gallons:	2000
Install Date:	Not reported
Date Tank Closed:	04/01/1998
Registered:	True
Tank Location:	Underground
Tank Type:	Steel/carbon steel
Tank Type:	Steel/carbon steel
Tightness Test Method:	NN
Date Test:	Not reported
Next Test Date:	Not reported
Pipe Model:	Not reported
Modified By:	TRANSLAT
Last Modified:	03/04/2004

Equipment Records:

B00 - Tank External Protection - None
G00 - Tank Secondary Containment - None
A00 - Tank Internal Protection - None
D01 - Pipe Type - Steel/Carbon Steel/Iron
J02 - Dispenser - Suction Dispenser
C02 - Pipe Location - Underground/On-ground
F01 - Pipe External Protection - Painted/Asphalt Coating
H00 - Tank Leak Detection - None
I04 - Overfill - Product Level Gauge (A/G)

Tank Number:	004
Tank ID:	54182

W K NURSING HOME (Continued) **U004079142**

Tank Status:	Administratively Closed
Capacity Gallons:	550
Install Date:	04/01/1998
Date Tank Closed:	Not reported
Registered:	True
Tank Location:	Underground
Tank Type:	Steel/carbon steel
Tank Type:	Steel/carbon steel
Tightness Test Method:	NN
Date Test:	Not reported
Next Test Date:	Not reported
Pipe Model:	Not reported
Modified By:	JMKRIMGO
Last Modified:	02/02/2009

Equipment Records:

G04 - Tank Secondary Containment - Double-Walled (Underground)
C02 - Pipe Location - Underground/On-ground
H01 - Tank Leak Detection - Interstitial - Electronic Monitoring
I02 - Overfill - High Level Alarm
F04 - Pipe External Protection - Fiberglass
I03 - Overfill - Automatic Shut-Off
A00 - Tank Internal Protection - None
D01 - Pipe Type - Steel/Carbon Steel/Iron
B04 - Tank External Protection - Fiberglass
J00 - Dispenser - None

Tank Number:	004
Tank ID:	51454
Tank Status:	Administratively Closed
Capacity Gallons:	550
Install Date:	04/01/1998
Date Tank Closed:	10/23/2000
Registered:	True
Tank Location:	Underground
Tank Type:	Steel/carbon steel
Tank Type:	Steel/carbon steel
Tightness Test Method:	NN
Date Test:	Not reported
Next Test Date:	Not reported
Pipe Model:	Not reported
Modified By:	TRANSLAT
Last Modified:	03/04/2004

Equipment Records:

C02 - Pipe Location - Underground/On-ground
H01 - Tank Leak Detection - Interstitial - Electronic Monitoring
I02 - Overfill - High Level Alarm
G04 - Tank Secondary Containment - Double-Walled (Underground)
F04 - Pipe External Protection - Fiberglass
I03 - Overfill - Automatic Shut-Off
A00 - Tank Internal Protection - None
D01 - Pipe Type - Steel/Carbon Steel/Iron
J02 - Dispenser - Suction Dispenser
B04 - Tank External Protection - Fiberglass

W K NURSING HOME (Continued) **U004079142**

Tank Number:	G-001
Tank ID:	58805
Tank Status:	Closed - Removed
Capacity Gallons:	25000
Install Date:	Not reported
Date Tank Closed:	04/01/1998
Registered:	True
Tank Location:	Underground
Tank Type:	Steel/carbon steel
Tank Type:	Steel/carbon steel
Tightness Test Method:	NN
Date Test:	Not reported
Next Test Date:	Not reported
Pipe Model:	Not reported
Modified By:	TRANSLAT
Last Modified:	03/04/2004

Equipment Records:

G00 - Tank Secondary Containment - None
B00 - Tank External Protection - None
C02 - Pipe Location - Underground/On-ground
A00 - Tank Internal Protection - None
D01 - Pipe Type - Steel/Carbon Steel/Iron
J02 - Dispenser - Suction Dispenser
H00 - Tank Leak Detection - None
F00 - Pipe External Protection - None
I04 - Overfill - Product Level Gauge (A/G)

Tank Number:	G-002
Tank ID:	58806
Tank Status:	Closed - Removed
Capacity Gallons:	650
Install Date:	Not reported
Date Tank Closed:	04/01/1998
Registered:	True
Tank Location:	Underground
Tank Type:	Steel/carbon steel
Tank Type:	Steel/carbon steel
Tightness Test Method:	NN
Date Test:	Not reported
Next Test Date:	Not reported
Pipe Model:	Not reported
Modified By:	TRANSLAT
Last Modified:	03/04/2004

Equipment Records:

G00 - Tank Secondary Containment - None
B00 - Tank External Protection - None
C02 - Pipe Location - Underground/On-ground
A00 - Tank Internal Protection - None
D01 - Pipe Type - Steel/Carbon Steel/Iron
J02 - Dispenser - Suction Dispenser
H00 - Tank Leak Detection - None
F00 - Pipe External Protection - None
I04 - Overfill - Product Level Gauge (A/G)

W K NURSING HOME (Continued) **U004079142**

Tank Number:	G-003
Tank ID:	58807
Tank Status:	Closed - Removed
Capacity Gallons:	12000
Install Date:	Not reported
Date Tank Closed:	04/01/1998
Registered:	True
Tank Location:	Underground
Tank Type:	Steel/carbon steel
Tank Type:	Steel/carbon steel
Tightness Test Method:	NN
Date Test:	Not reported
Next Test Date:	Not reported
Pipe Model:	Not reported
Modified By:	TRANSLAT
Last Modified:	03/04/2004

Equipment Records:

B04 - Tank External Protection - Fiberglass
G04 - Tank Secondary Containment - Double-Walled (Underground)
C02 - Pipe Location - Underground/On-ground
H01 - Tank Leak Detection - Interstitial - Electronic Monitoring
I02 - Overfill - High Level Alarm
A00 - Tank Internal Protection - None
D01 - Pipe Type - Steel/Carbon Steel/Iron
J02 - Dispenser - Suction Dispenser
I03 - Overfill - Automatic Shut-Off
F04 - Pipe External Protection - Fiberglass

Tank Number:	G-004
Tank ID:	58808
Tank Status:	Closed - Removed
Capacity Gallons:	550
Install Date:	Not reported
Date Tank Closed:	04/01/1998
Registered:	True
Tank Location:	Underground
Tank Type:	Steel/carbon steel
Tank Type:	Steel/carbon steel
Tightness Test Method:	NN
Date Test:	Not reported
Next Test Date:	Not reported
Pipe Model:	Not reported
Modified By:	TRANSLAT
Last Modified:	03/04/2004

Equipment Records:

B04 - Tank External Protection - Fiberglass
G04 - Tank Secondary Containment - Double-Walled (Underground)
C02 - Pipe Location - Underground/On-ground
H01 - Tank Leak Detection - Interstitial - Electronic Monitoring
I02 - Overfill - High Level Alarm
A00 - Tank Internal Protection - None
D01 - Pipe Type - Steel/Carbon Steel/Iron
J02 - Dispenser - Suction Dispenser
I03 - Overfill - Automatic Shut-Off
F04 - Pipe External Protection - Fiberglass

W K NURSING HOME (Continued) **U004079142**

Tank Number:	G001
Tank ID:	245728
Tank Status:	In Service
Capacity Gallons:	12000
Install Date:	04/01/1998
Date Tank Closed:	Not reported
Registered:	True
Tank Location:	Underground
Tank Type:	Fiberglass coated steel
Tank Type:	Fiberglass coated steel
Tightness Test Method:	21
Date Test:	08/15/2012
Next Test Date:	Not reported
Pipe Model:	Not reported
Modified By:	BKFALVEY
Last Modified:	10/02/2012

Equipment Records:

F04 - Pipe External Protection - Fiberglass
I04 - Overfill - Product Level Gauge (A/G)
K01 - Spill Prevention - Catch Basin
A00 - Tank Internal Protection - None
D01 - Pipe Type - Steel/Carbon Steel/Iron
J02 - Dispenser - Suction Dispenser
I03 - Overfill - Automatic Shut-Off
B04 - Tank External Protection - Fiberglass
E04 - Piping Secondary Containment - Double-Walled (Underground)
L00 - Piping Leak Detection - None
C02 - Pipe Location - Underground/On-ground
H01 - Tank Leak Detection - Interstitial - Electronic Monitoring
G04 - Tank Secondary Containment - Double-Walled (Underground)

Tank Number:	G002
Tank ID:	245729
Tank Status:	In Service
Capacity Gallons:	550
Install Date:	04/01/1998
Date Tank Closed:	Not reported
Registered:	True
Tank Location:	Underground
Tank Type:	Fiberglass coated steel
Tank Type:	Fiberglass coated steel
Tightness Test Method:	21
Date Test:	08/15/2012
Next Test Date:	Not reported
Pipe Model:	Not reported
Modified By:	BKFALVEY
Last Modified:	10/02/2012

Equipment Records:

F04 - Pipe External Protection - Fiberglass
I04 - Overfill - Product Level Gauge (A/G)
K01 - Spill Prevention - Catch Basin
A00 - Tank Internal Protection - None
D01 - Pipe Type - Steel/Carbon Steel/Iron
J02 - Dispenser - Suction Dispenser
B04 - Tank External Protection - Fiberglass

W K NURSING HOME (Continued) **U004079142**

E04 - Piping Secondary Containment - Double-Walled (Underground)
L00 - Piping Leak Detection - None
C02 - Pipe Location - Underground/On-ground
H01 - Tank Leak Detection - Interstitial - Electronic Monitoring
I02 - Overfill - High Level Alarm
G04 - Tank Secondary Containment - Double-Walled (Underground)

Tank Number:	K-001
Tank ID:	58810
Tank Status:	Closed - Removed
Capacity Gallons:	25000
Install Date:	Not reported
Date Tank Closed:	04/01/1998
Registered:	True
Tank Location:	Underground
Tank Type:	Steel/carbon steel
Tank Type:	Steel/carbon steel
Tightness Test Method:	NN
Date Test:	Not reported
Next Test Date:	Not reported
Pipe Model:	Not reported
Modified By:	TRANSLAT
Last Modified:	03/04/2004

Equipment Records:

G00 - Tank Secondary Containment - None
B00 - Tank External Protection - None
C02 - Pipe Location - Underground/On-ground
A00 - Tank Internal Protection - None
D01 - Pipe Type - Steel/Carbon Steel/Iron
J02 - Dispenser - Suction Dispenser
F01 - Pipe External Protection - Painted/Asphalt Coating
H00 - Tank Leak Detection - None
I04 - Overfill - Product Level Gauge (A/G)

Tank Number:	K-002
Tank ID:	58809
Tank Status:	Closed - Removed
Capacity Gallons:	10000
Install Date:	Not reported
Date Tank Closed:	04/01/1998
Registered:	True
Tank Location:	Underground
Tank Type:	Fiberglass coated steel
Tank Type:	Fiberglass coated steel
Tightness Test Method:	NN
Date Test:	Not reported
Next Test Date:	Not reported
Pipe Model:	Not reported
Modified By:	TRANSLAT
Last Modified:	03/04/2004

Equipment Records:

B04 - Tank External Protection - Fiberglass
H05 - Tank Leak Detection - In-Tank System (ATG)
D06 - Pipe Type - Fiberglass Reinforced Plastic (FRP)

W K NURSING HOME (Continued) **U004079142**

G04 - Tank Secondary Containment - Double-Walled (Underground)
C02 - Pipe Location - Underground/On-ground
I02 - Overfill - High Level Alarm
A00 - Tank Internal Protection - None
J02 - Dispenser - Suction Dispenser
F04 - Pipe External Protection - Fiberglass

Tank Number:	K002
Tank ID:	245730
Tank Status:	In Service
Capacity Gallons:	10000
Install Date:	07/01/1997
Date Tank Closed:	Not reported
Registered:	True
Tank Location:	Underground
Tank Type:	Fiberglass coated steel
Tank Type:	Fiberglass coated steel
Tightness Test Method:	NN
Date Test:	Not reported
Next Test Date:	Not reported
Pipe Model:	Not reported
Modified By:	CGFREEDM
Last Modified:	09/25/2012

Equipment Records:

F04 - Pipe External Protection - Fiberglass
K01 - Spill Prevention - Catch Basin
A00 - Tank Internal Protection - None
J02 - Dispenser - Suction Dispenser
B02 - Tank External Protection - Original Sacrificial Anode
B04 - Tank External Protection - Fiberglass
E04 - Piping Secondary Containment - Double-Walled (Underground)
L00 - Piping Leak Detection - None
C02 - Pipe Location - Underground/On-ground
H01 - Tank Leak Detection - Interstitial - Electronic Monitoring
I02 - Overfill - High Level Alarm
D06 - Pipe Type - Fiberglass Reinforced Plastic (FRP)
G04 - Tank Secondary Containment - Double-Walled (Underground)

Tank Number:	S-004
Tank ID:	51450
Tank Status:	Closed - In Place
Capacity Gallons:	550
Install Date:	04/01/1998
Date Tank Closed:	06/15/2010
Registered:	True
Tank Location:	Underground
Tank Type:	Fiberglass coated steel
Tank Type:	Fiberglass coated steel
Tightness Test Method:	14
Date Test:	11/14/2005
Next Test Date:	Not reported
Pipe Model:	Not reported
Modified By:	CGFREEDM
Last Modified:	05/10/2012

W K NURSING HOME (Continued) **U004079142**

Equipment Records:

B04 - Tank External Protection - Fiberglass
I00 - Overfill - None
L01 - Piping Leak Detection - Interstitial - Electronic Monitoring
D06 - Pipe Type - Fiberglass Reinforced Plastic (FRP)
K00 - Spill Prevention - None
G00 - Tank Secondary Containment - None
A00 - Tank Internal Protection - None
J02 - Dispenser - Suction Dispenser
C02 - Pipe Location - Underground/On-ground
H01 - Tank Leak Detection - Interstitial - Electronic Monitoring
F04 - Pipe External Protection - Fiberglass
E04 - Piping Secondary Containment - Double-Walled (Underground)

Tank Number:	S-005
Tank ID:	241638
Tank Status:	In Service
Capacity Gallons:	5000
Install Date:	04/01/2011
Date Tank Closed:	Not reported
Registered:	True
Tank Location:	Underground
Tank Type:	Fiberglass coated steel
Tank Type:	Fiberglass coated steel
Tightness Test Method:	21
Date Test:	08/15/2012
Next Test Date:	Not reported
Pipe Model:	Not reported
Modified By:	BKFALVEY
Last Modified:	09/25/2012

Equipment Records:

F04 - Pipe External Protection - Fiberglass
K01 - Spill Prevention - Catch Basin
A00 - Tank Internal Protection - None
J02 - Dispenser - Suction Dispenser
B04 - Tank External Protection - Fiberglass
L01 - Piping Leak Detection - Interstitial - Electronic Monitoring
E04 - Piping Secondary Containment - Double-Walled (Underground)
C02 - Pipe Location - Underground/On-ground
H01 - Tank Leak Detection - Interstitial - Electronic Monitoring
I02 - Overfill - High Level Alarm
D06 - Pipe Type - Fiberglass Reinforced Plastic (FRP)
G04 - Tank Secondary Containment - Double-Walled (Underground)

Affiliation Records:

Site Id:	24726
Affiliation Type:	Facility Owner
Company Name:	WK NURSING HOME CORP.
Contact Type:	Not reported
Contact Name:	Not reported
Address1:	100 WEST KINGSBRIDGE ROAD
Address2:	Not reported
City:	BRONX
State:	NY
Zip Code:	10468

W K NURSING HOME (Continued) **U004079142**

Country Code:	001
Phone:	(718) 579-0240
EMail:	Not reported
Fax Number:	Not reported
Modified By:	TRANSLAT
Date Last Modified:	3/4/2004

Site Id:	24726
Affiliation Type:	Mail Contact
Company Name:	PLANT OPERATIONS
Contact Type:	Not reported
Contact Name:	EUGENE HOLLAND -
Address1:	WK NURSING HOME CORP.
Address2:	100 WEST KINGSBRIDGE ROAD
City:	BRONX
State:	NY
Zip Code:	10468
Country Code:	001
Phone:	(718) 579-0240
EMail:	Not reported
Fax Number:	Not reported
Modified By:	TRANSLAT
Date Last Modified:	3/4/2004

Site Id:	24726
Affiliation Type:	On-Site Operator
Company Name:	WK NURSING HOME CORP.
Contact Type:	Not reported
Contact Name:	MILTON SCHWARTZ
Address1:	Not reported
Address2:	Not reported
City:	Not reported
State:	NN
Zip Code:	Not reported
Country Code:	001
Phone:	(718) 579-0439
EMail:	Not reported
Fax Number:	Not reported
Modified By:	TRANSLAT
Date Last Modified:	3/4/2004

Site Id:	24726
Affiliation Type:	Emergency Contact
Company Name:	WK NURSING HOME CORP.
Contact Type:	Not reported
Contact Name:	MILTON SCHWARTZ
Address1:	Not reported
Address2:	Not reported
City:	Not reported
State:	NN
Zip Code:	Not reported
Country Code:	001
Phone:	(718) 579-0439
EMail:	Not reported
Fax Number:	Not reported
Modified By:	TRANSLAT
Date Last Modified:	3/4/2004

W K NURSING HOME (Continued) **U004079142**

Tank Info:

Tank Number:	001
Tank ID:	51451
Tank Status:	Administratively Closed
Capacity Gallons:	25000
Install Date:	04/01/1998
Date Tank Closed:	10/23/2000
Registered:	True
Tank Location:	Underground
Tank Type:	Steel/carbon steel
Tank Type:	Steel/carbon steel
Tightness Test Method:	NN
Date Test:	Not reported
Next Test Date:	Not reported
Pipe Model:	Not reported
Modified By:	TRANSLAT
Last Modified:	03/04/2004

Equipment Records:

C02 - Pipe Location - Underground/On-ground
B00 - Tank External Protection - None
F00 - Pipe External Protection - None
I04 - Overfill - Product Level Gauge (A/G)
G00 - Tank Secondary Containment - None
H00 - Tank Leak Detection - None
A00 - Tank Internal Protection - None
D01 - Pipe Type - Steel/Carbon Steel/Iron
J02 - Dispenser - Suction Dispenser

Tank Number:	001
Tank ID:	32768
Tank Status:	Closed - In Place
Capacity Gallons:	25000
Install Date:	11/01/1972
Date Tank Closed:	04/01/1998
Registered:	True
Tank Location:	Underground
Tank Type:	Steel/carbon steel
Tank Type:	Steel/carbon steel
Tightness Test Method:	NN
Date Test:	Not reported
Next Test Date:	Not reported
Pipe Model:	Not reported
Modified By:	TRANSLAT
Last Modified:	03/04/2004

Equipment Records:

A00 - Tank Internal Protection - None
D02 - Pipe Type - Galvanized Steel
J02 - Dispenser - Suction Dispenser
F00 - Pipe External Protection - None
I04 - Overfill - Product Level Gauge (A/G)
H00 - Tank Leak Detection - None
C02 - Pipe Location - Underground/On-ground
B00 - Tank External Protection - None
G00 - Tank Secondary Containment - None

W K NURSING HOME (Continued) **U004079142**

Tank Number:	001
Tank ID:	51447
Tank Status:	Closed - Removed
Capacity Gallons:	25000
Install Date:	Not reported
Date Tank Closed:	04/01/1998
Registered:	True
Tank Location:	Underground
Tank Type:	Steel/carbon steel
Tank Type:	Steel/carbon steel
Tightness Test Method:	NN
Date Test:	Not reported
Next Test Date:	Not reported
Pipe Model:	Not reported
Modified By:	TRANSLAT
Last Modified:	03/04/2004

Equipment Records:

B00 - Tank External Protection - None
G00 - Tank Secondary Containment - None
A00 - Tank Internal Protection - None
D01 - Pipe Type - Steel/Carbon Steel/Iron
J02 - Dispenser - Suction Dispenser
C01 - Pipe Location - Aboveground
F01 - Pipe External Protection - Painted/Asphalt Coating
H00 - Tank Leak Detection - None
I04 - Overfill - Product Level Gauge (A/G)

Tank Number:	001
Tank ID:	51457
Tank Status:	Closed - In Place
Capacity Gallons:	25000
Install Date:	Not reported
Date Tank Closed:	06/01/1996
Registered:	True
Tank Location:	Underground
Tank Type:	Steel/carbon steel
Tank Type:	Steel/carbon steel
Tightness Test Method:	NN
Date Test:	Not reported
Next Test Date:	Not reported
Pipe Model:	Not reported
Modified By:	TRANSLAT
Last Modified:	03/04/2004

Equipment Records:

A00 - Tank Internal Protection - None
D01 - Pipe Type - Steel/Carbon Steel/Iron
J02 - Dispenser - Suction Dispenser
G00 - Tank Secondary Containment - None
B00 - Tank External Protection - None
C02 - Pipe Location - Underground/On-ground
F01 - Pipe External Protection - Painted/Asphalt Coating
H00 - Tank Leak Detection - None
I04 - Overfill - Product Level Gauge (A/G)

W K NURSING HOME (Continued) **U004079142**

Tank Number:	002
Tank ID:	51452
Tank Status:	Administratively Closed
Capacity Gallons:	650
Install Date:	04/01/1998
Date Tank Closed:	10/23/2000
Registered:	True
Tank Location:	Underground
Tank Type:	Steel/carbon steel
Tank Type:	Steel/carbon steel
Tightness Test Method:	NN
Date Test:	Not reported
Next Test Date:	Not reported
Pipe Model:	Not reported
Modified By:	TRANSLAT
Last Modified:	03/04/2004

Equipment Records:

C02 - Pipe Location - Underground/On-ground
B00 - Tank External Protection - None
F00 - Pipe External Protection - None
I04 - Overfill - Product Level Gauge (A/G)
G00 - Tank Secondary Containment - None
H00 - Tank Leak Detection - None
A00 - Tank Internal Protection - None
D01 - Pipe Type - Steel/Carbon Steel/Iron
J02 - Dispenser - Suction Dispenser

Tank Number:	002
Tank ID:	51458
Tank Status:	Administratively Closed
Capacity Gallons:	10000
Install Date:	Not reported
Date Tank Closed:	Not reported
Registered:	True
Tank Location:	Underground
Tank Type:	Fiberglass coated steel
Tank Type:	Fiberglass coated steel
Tightness Test Method:	NN
Date Test:	Not reported
Next Test Date:	Not reported
Pipe Model:	Not reported
Modified By:	cgfreedm
Last Modified:	05/13/2004

Equipment Records:

A00 - Tank Internal Protection - None
J02 - Dispenser - Suction Dispenser
L09 - Piping Leak Detection - Exempt Suction Piping
D06 - Pipe Type - Fiberglass Reinforced Plastic (FRP)
G04 - Tank Secondary Containment - Double-Walled (Underground)
C02 - Pipe Location - Underground/On-ground
I02 - Overfill - High Level Alarm
F04 - Pipe External Protection - Fiberglass
B04 - Tank External Protection - Fiberglass
H05 - Tank Leak Detection - In-Tank System (ATG)

W K NURSING HOME (Continued) **U004079142**

Tank Number:	002
Tank ID:	32769
Tank Status:	Closed - Removed
Capacity Gallons:	2000
Install Date:	11/01/1972
Date Tank Closed:	03/01/1998
Registered:	True
Tank Location:	Underground
Tank Type:	Steel/carbon steel
Tank Type:	Steel/carbon steel
Tightness Test Method:	ZZ
Date Test:	02/01/1990
Next Test Date:	Not reported
Pipe Model:	Not reported
Modified By:	TRANSLAT
Last Modified:	03/04/2004

Equipment Records:

A00 - Tank Internal Protection - None
D02 - Pipe Type - Galvanized Steel
J02 - Dispenser - Suction Dispenser
F00 - Pipe External Protection - None
I04 - Overfill - Product Level Gauge (A/G)
H00 - Tank Leak Detection - None
C02 - Pipe Location - Underground/On-ground
B00 - Tank External Protection - None
G00 - Tank Secondary Containment - None

Tank Number:	003
Tank ID:	51453
Tank Status:	Administratively Closed
Capacity Gallons:	12000
Install Date:	04/01/1998
Date Tank Closed:	10/23/2000
Registered:	True
Tank Location:	Underground
Tank Type:	Steel/carbon steel
Tank Type:	Steel/carbon steel
Tightness Test Method:	NN
Date Test:	Not reported
Next Test Date:	Not reported
Pipe Model:	Not reported
Modified By:	TRANSLAT
Last Modified:	03/04/2004

Equipment Records:

C02 - Pipe Location - Underground/On-ground
H01 - Tank Leak Detection - Interstitial - Electronic Monitoring
I02 - Overfill - High Level Alarm
G04 - Tank Secondary Containment - Double-Walled (Underground)
F04 - Pipe External Protection - Fiberglass
I03 - Overfill - Automatic Shut-Off
A00 - Tank Internal Protection - None
D01 - Pipe Type - Steel/Carbon Steel/Iron
J02 - Dispenser - Suction Dispenser
B04 - Tank External Protection - Fiberglass

W K NURSING HOME (Continued) **U004079142**

Tank Number:	003
Tank ID:	54181
Tank Status:	Administratively Closed
Capacity Gallons:	15000
Install Date:	03/01/1998
Date Tank Closed:	Not reported
Registered:	True
Tank Location:	Underground
Tank Type:	Steel/carbon steel
Tank Type:	Steel/carbon steel
Tightness Test Method:	NN
Date Test:	Not reported
Next Test Date:	Not reported
Pipe Model:	Not reported
Modified By:	JMKRIMGO
Last Modified:	02/02/2009

Equipment Records:

G03 - Tank Secondary Containment - Vault (w/o access)
I02 - Overfill - High Level Alarm
F00 - Pipe External Protection - None
C01 - Pipe Location - Aboveground
H00 - Tank Leak Detection - None
I03 - Overfill - Automatic Shut-Off
A00 - Tank Internal Protection - None
D01 - Pipe Type - Steel/Carbon Steel/Iron
B04 - Tank External Protection - Fiberglass
J00 - Dispenser - None

Tank Number:	003
Tank ID:	51449
Tank Status:	Closed - Removed
Capacity Gallons:	2000
Install Date:	Not reported
Date Tank Closed:	04/01/1998
Registered:	True
Tank Location:	Underground
Tank Type:	Steel/carbon steel
Tank Type:	Steel/carbon steel
Tightness Test Method:	NN
Date Test:	Not reported
Next Test Date:	Not reported
Pipe Model:	Not reported
Modified By:	TRANSLAT
Last Modified:	03/04/2004

Equipment Records:

B00 - Tank External Protection - None
G00 - Tank Secondary Containment - None
A00 - Tank Internal Protection - None
D01 - Pipe Type - Steel/Carbon Steel/Iron
J02 - Dispenser - Suction Dispenser
C02 - Pipe Location - Underground/On-ground
F01 - Pipe External Protection - Painted/Asphalt Coating
H00 - Tank Leak Detection - None
I04 - Overfill - Product Level Gauge (A/G)

W K NURSING HOME (Continued) **U004079142**

Tank Number:	004
Tank ID:	54182
Tank Status:	Administratively Closed
Capacity Gallons:	550
Install Date:	04/01/1998
Date Tank Closed:	Not reported
Registered:	True
Tank Location:	Underground
Tank Type:	Steel/carbon steel
Tank Type:	Steel/carbon steel
Tightness Test Method:	NN
Date Test:	Not reported
Next Test Date:	Not reported
Pipe Model:	Not reported
Modified By:	JMKRIMGO
Last Modified:	02/02/2009

Equipment Records:

G04 - Tank Secondary Containment - Double-Walled (Underground)
C02 - Pipe Location - Underground/On-ground
H01 - Tank Leak Detection - Interstitial - Electronic Monitoring
I02 - Overfill - High Level Alarm
F04 - Pipe External Protection - Fiberglass
I03 - Overfill - Automatic Shut-Off
A00 - Tank Internal Protection - None
D01 - Pipe Type - Steel/Carbon Steel/Iron
B04 - Tank External Protection - Fiberglass
J00 - Dispenser - None

Tank Number:	004
Tank ID:	51454
Tank Status:	Administratively Closed
Capacity Gallons:	550
Install Date:	04/01/1998
Date Tank Closed:	10/23/2000
Registered:	True
Tank Location:	Underground
Tank Type:	Steel/carbon steel
Tank Type:	Steel/carbon steel
Tightness Test Method:	NN
Date Test:	Not reported
Next Test Date:	Not reported
Pipe Model:	Not reported
Modified By:	TRANSLAT
Last Modified:	03/04/2004

Equipment Records:

C02 - Pipe Location - Underground/On-ground
H01 - Tank Leak Detection - Interstitial - Electronic Monitoring
I02 - Overfill - High Level Alarm
G04 - Tank Secondary Containment - Double-Walled (Underground)
F04 - Pipe External Protection - Fiberglass
I03 - Overfill - Automatic Shut-Off
A00 - Tank Internal Protection - None
D01 - Pipe Type - Steel/Carbon Steel/Iron
J02 - Dispenser - Suction Dispenser
B04 - Tank External Protection - Fiberglass

W K NURSING HOME (Continued) **U004079142**

Tank Number:	G-001
Tank ID:	58805
Tank Status:	Closed - Removed
Capacity Gallons:	25000
Install Date:	Not reported
Date Tank Closed:	04/01/1998
Registered:	True
Tank Location:	Underground
Tank Type:	Steel/carbon steel
Tank Type:	Steel/carbon steel
Tightness Test Method:	NN
Date Test:	Not reported
Next Test Date:	Not reported
Pipe Model:	Not reported
Modified By:	TRANSLAT
Last Modified:	03/04/2004

Equipment Records:

G00 - Tank Secondary Containment - None
B00 - Tank External Protection - None
C02 - Pipe Location - Underground/On-ground
A00 - Tank Internal Protection - None
D01 - Pipe Type - Steel/Carbon Steel/Iron
J02 - Dispenser - Suction Dispenser
H00 - Tank Leak Detection - None
F00 - Pipe External Protection - None
I04 - Overfill - Product Level Gauge (A/G)

Tank Number:	G-002
Tank ID:	58806
Tank Status:	Closed - Removed
Capacity Gallons:	650
Install Date:	Not reported
Date Tank Closed:	04/01/1998
Registered:	True
Tank Location:	Underground
Tank Type:	Steel/carbon steel
Tank Type:	Steel/carbon steel
Tightness Test Method:	NN
Date Test:	Not reported
Next Test Date:	Not reported
Pipe Model:	Not reported
Modified By:	TRANSLAT
Last Modified:	03/04/2004

Equipment Records:

G00 - Tank Secondary Containment - None
B00 - Tank External Protection - None
C02 - Pipe Location - Underground/On-ground
A00 - Tank Internal Protection - None
D01 - Pipe Type - Steel/Carbon Steel/Iron
J02 - Dispenser - Suction Dispenser
H00 - Tank Leak Detection - None
F00 - Pipe External Protection - None
I04 - Overfill - Product Level Gauge (A/G)

W K NURSING HOME (Continued) **U004079142**

Tank Number:	G-003
Tank ID:	58807
Tank Status:	Closed - Removed
Capacity Gallons:	12000
Install Date:	Not reported
Date Tank Closed:	04/01/1998
Registered:	True
Tank Location:	Underground
Tank Type:	Steel/carbon steel
Tank Type:	Steel/carbon steel
Tightness Test Method:	NN
Date Test:	Not reported
Next Test Date:	Not reported
Pipe Model:	Not reported
Modified By:	TRANSLAT
Last Modified:	03/04/2004

Equipment Records:

B04 - Tank External Protection - Fiberglass
G04 - Tank Secondary Containment - Double-Walled (Underground)
C02 - Pipe Location - Underground/On-ground
H01 - Tank Leak Detection - Interstitial - Electronic Monitoring
I02 - Overfill - High Level Alarm
A00 - Tank Internal Protection - None
D01 - Pipe Type - Steel/Carbon Steel/Iron
J02 - Dispenser - Suction Dispenser
I03 - Overfill - Automatic Shut-Off
F04 - Pipe External Protection - Fiberglass

Tank Number:	G-004
Tank ID:	58808
Tank Status:	Closed - Removed
Capacity Gallons:	550
Install Date:	Not reported
Date Tank Closed:	04/01/1998
Registered:	True
Tank Location:	Underground
Tank Type:	Steel/carbon steel
Tank Type:	Steel/carbon steel
Tightness Test Method:	NN
Date Test:	Not reported
Next Test Date:	Not reported
Pipe Model:	Not reported
Modified By:	TRANSLAT
Last Modified:	03/04/2004

Equipment Records:

B04 - Tank External Protection - Fiberglass
G04 - Tank Secondary Containment - Double-Walled (Underground)
C02 - Pipe Location - Underground/On-ground
H01 - Tank Leak Detection - Interstitial - Electronic Monitoring
I02 - Overfill - High Level Alarm
A00 - Tank Internal Protection - None
D01 - Pipe Type - Steel/Carbon Steel/Iron
J02 - Dispenser - Suction Dispenser
I03 - Overfill - Automatic Shut-Off
F04 - Pipe External Protection - Fiberglass

W K NURSING HOME (Continued) **U004079142**

Tank Number:	G001
Tank ID:	245728
Tank Status:	In Service
Capacity Gallons:	12000
Install Date:	04/01/1998
Date Tank Closed:	Not reported
Registered:	True
Tank Location:	Underground
Tank Type:	Fiberglass coated steel
Tank Type:	Fiberglass coated steel
Tightness Test Method:	21
Date Test:	08/15/2012
Next Test Date:	Not reported
Pipe Model:	Not reported
Modified By:	BKFALVEY
Last Modified:	10/02/2012

Equipment Records:

F04 - Pipe External Protection - Fiberglass
I04 - Overfill - Product Level Gauge (A/G)
K01 - Spill Prevention - Catch Basin
A00 - Tank Internal Protection - None
D01 - Pipe Type - Steel/Carbon Steel/Iron
J02 - Dispenser - Suction Dispenser
I03 - Overfill - Automatic Shut-Off
B04 - Tank External Protection - Fiberglass
E04 - Piping Secondary Containment - Double-Walled (Underground)
L00 - Piping Leak Detection - None
C02 - Pipe Location - Underground/On-ground
H01 - Tank Leak Detection - Interstitial - Electronic Monitoring
G04 - Tank Secondary Containment - Double-Walled (Underground)

Tank Number:	G002
Tank ID:	245729
Tank Status:	In Service
Capacity Gallons:	550
Install Date:	04/01/1998
Date Tank Closed:	Not reported
Registered:	True
Tank Location:	Underground
Tank Type:	Fiberglass coated steel
Tank Type:	Fiberglass coated steel
Tightness Test Method:	21
Date Test:	08/15/2012
Next Test Date:	Not reported
Pipe Model:	Not reported
Modified By:	BKFALVEY
Last Modified:	10/02/2012

Equipment Records:

F04 - Pipe External Protection - Fiberglass
I04 - Overfill - Product Level Gauge (A/G)
K01 - Spill Prevention - Catch Basin
A00 - Tank Internal Protection - None
D01 - Pipe Type - Steel/Carbon Steel/Iron
J02 - Dispenser - Suction Dispenser
B04 - Tank External Protection - Fiberglass

W K NURSING HOME (Continued) **U004079142**

E04 - Piping Secondary Containment - Double-Walled (Underground)
L00 - Piping Leak Detection - None
C02 - Pipe Location - Underground/On-ground
H01 - Tank Leak Detection - Interstitial - Electronic Monitoring
I02 - Overfill - High Level Alarm
G04 - Tank Secondary Containment - Double-Walled (Underground)

Tank Number:	K-001
Tank ID:	58810
Tank Status:	Closed - Removed
Capacity Gallons:	25000
Install Date:	Not reported
Date Tank Closed:	04/01/1998
Registered:	True
Tank Location:	Underground
Tank Type:	Steel/carbon steel
Tank Type:	Steel/carbon steel
Tightness Test Method:	NN
Date Test:	Not reported
Next Test Date:	Not reported
Pipe Model:	Not reported
Modified By:	TRANSLAT
Last Modified:	03/04/2004

Equipment Records:

G00 - Tank Secondary Containment - None
B00 - Tank External Protection - None
C02 - Pipe Location - Underground/On-ground
A00 - Tank Internal Protection - None
D01 - Pipe Type - Steel/Carbon Steel/Iron
J02 - Dispenser - Suction Dispenser
F01 - Pipe External Protection - Painted/Asphalt Coating
H00 - Tank Leak Detection - None
I04 - Overfill - Product Level Gauge (A/G)

Tank Number:	K-002
Tank ID:	58809
Tank Status:	Closed - Removed
Capacity Gallons:	10000
Install Date:	Not reported
Date Tank Closed:	04/01/1998
Registered:	True
Tank Location:	Underground
Tank Type:	Fiberglass coated steel
Tank Type:	Fiberglass coated steel
Tightness Test Method:	NN
Date Test:	Not reported
Next Test Date:	Not reported
Pipe Model:	Not reported
Modified By:	TRANSLAT
Last Modified:	03/04/2004

Equipment Records:

B04 - Tank External Protection - Fiberglass
H05 - Tank Leak Detection - In-Tank System (ATG)
D06 - Pipe Type - Fiberglass Reinforced Plastic (FRP)

W K NURSING HOME (Continued) **U004079142**

G04 - Tank Secondary Containment - Double-Walled (Underground)
C02 - Pipe Location - Underground/On-ground
I02 - Overfill - High Level Alarm
A00 - Tank Internal Protection - None
J02 - Dispenser - Suction Dispenser
F04 - Pipe External Protection - Fiberglass

Tank Number:	K002
Tank ID:	245730
Tank Status:	In Service
Capacity Gallons:	10000
Install Date:	07/01/1997
Date Tank Closed:	Not reported
Registered:	True
Tank Location:	Underground
Tank Type:	Fiberglass coated steel
Tank Type:	Fiberglass coated steel
Tightness Test Method:	NN
Date Test:	Not reported
Next Test Date:	Not reported
Pipe Model:	Not reported
Modified By:	CGFREEDM
Last Modified:	09/25/2012

Equipment Records:

F04 - Pipe External Protection - Fiberglass
K01 - Spill Prevention - Catch Basin
A00 - Tank Internal Protection - None
J02 - Dispenser - Suction Dispenser
B02 - Tank External Protection - Original Sacrificial Anode
B04 - Tank External Protection - Fiberglass
E04 - Piping Secondary Containment - Double-Walled (Underground)
L00 - Piping Leak Detection - None
C02 - Pipe Location - Underground/On-ground
H01 - Tank Leak Detection - Interstitial - Electronic Monitoring
I02 - Overfill - High Level Alarm
D06 - Pipe Type - Fiberglass Reinforced Plastic (FRP)
G04 - Tank Secondary Containment - Double-Walled (Underground)

Tank Number:	S-004
Tank ID:	51450
Tank Status:	Closed - In Place
Capacity Gallons:	550
Install Date:	04/01/1998
Date Tank Closed:	06/15/2010
Registered:	True
Tank Location:	Underground
Tank Type:	Fiberglass coated steel
Tank Type:	Fiberglass coated steel
Tightness Test Method:	14
Date Test:	11/14/2005
Next Test Date:	Not reported
Pipe Model:	Not reported
Modified By:	CGFREEDM
Last Modified:	05/10/2012

W K NURSING HOME (Continued) **U004079142**

Equipment Records:
B04 - Tank External Protection - Fiberglass
I00 - Overfill - None
L01 - Piping Leak Detection - Interstitial - Electronic Monitoring
D06 - Pipe Type - Fiberglass Reinforced Plastic (FRP)
K00 - Spill Prevention - None
G00 - Tank Secondary Containment - None
A00 - Tank Internal Protection - None
J02 - Dispenser - Suction Dispenser
C02 - Pipe Location - Underground/On-ground
H01 - Tank Leak Detection - Interstitial - Electronic Monitoring
F04 - Pipe External Protection - Fiberglass
E04 - Piping Secondary Containment - Double-Walled (Underground)

Tank Number: S-005
Tank ID: 241638
Tank Status: In Service
Capacity Gallons: 5000
Install Date: 04/01/2011
Date Tank Closed: Not reported
Registered: True
Tank Location: Underground
Tank Type: Fiberglass coated steel
Tank Type: Fiberglass coated steel
Tightness Test Method: 21
Date Test: 08/15/2012
Next Test Date: Not reported
Pipe Model: Not reported
Modified By: BKFALVEY
Last Modified: 09/25/2012

Equipment Records:
F04 - Pipe External Protection - Fiberglass
K01 - Spill Prevention - Catch Basin
A00 - Tank Internal Protection - None
J02 - Dispenser - Suction Dispenser
B04 - Tank External Protection - Fiberglass
L01 - Piping Leak Detection - Interstitial - Electronic Monitoring
E04 - Piping Secondary Containment - Double-Walled (Underground)
C02 - Pipe Location - Underground/On-ground
H01 - Tank Leak Detection - Interstitial - Electronic Monitoring
I02 - Overfill - High Level Alarm
D06 - Pipe Type - Fiberglass Reinforced Plastic (FRP)
G04 - Tank Secondary Containment - Double-Walled (Underground)

Affiliation Records:
Site Id: 24727
Affiliation Type: Facility Owner
Company Name: WK APARTMENT CORP.
Contact Type: Not reported
Contact Name: Not reported
Address1: 100 WEST KINGSBRIDGE ROAD
Address2: Not reported
City: BRONX
State: NY
Zip Code: 10468

W K NURSING HOME (Continued) **U004079142**

Country Code:	001
Phone:	(718) 579-0439
EMail:	Not reported
Fax Number:	Not reported
Modified By:	TRANSLAT
Date Last Modified:	3/4/2004

Site Id:	24727
Affiliation Type:	Mail Contact
Company Name:	WK APARTMENT CORP.
Contact Type:	Not reported
Contact Name:	Not reported
Address1:	100 WEST KINGSBRIDGE ROAD
Address2:	100 WEST KINGSBRIDGE ROAD
City:	BRONX
State:	NY
Zip Code:	10468
Country Code:	001
Phone:	(718) 579-0439
EMail:	Not reported
Fax Number:	Not reported
Modified By:	TRANSLAT
Date Last Modified:	3/4/2004

Site Id:	24727
Affiliation Type:	On-Site Operator
Company Name:	WK APARTMENT CORP.
Contact Type:	Not reported
Contact Name:	MILTON SCHWARTZ
Address1:	Not reported
Address2:	Not reported
City:	Not reported
State:	NN
Zip Code:	Not reported
Country Code:	001
Phone:	(718) 579-0439
EMail:	Not reported
Fax Number:	Not reported
Modified By:	TRANSLAT
Date Last Modified:	3/4/2004

Site Id:	24727
Affiliation Type:	Emergency Contact
Company Name:	WK APARTMENT CORP.
Contact Type:	Not reported
Contact Name:	MILTON SCHWARTZ
Address1:	Not reported
Address2:	Not reported
City:	Not reported
State:	NN
Zip Code:	Not reported
Country Code:	001
Phone:	(718) 579-0439
EMail:	Not reported
Fax Number:	Not reported
Modified By:	TRANSLAT
Date Last Modified:	3/4/2004

W K NURSING HOME (Continued) **U004079142**

Tank Info:

Tank Number:	001
Tank ID:	51451
Tank Status:	Administratively Closed
Capacity Gallons:	25000
Install Date:	04/01/1998
Date Tank Closed:	10/23/2000
Registered:	True
Tank Location:	Underground
Tank Type:	Steel/carbon steel
Tank Type:	Steel/carbon steel
Tightness Test Method:	NN
Date Test:	Not reported
Next Test Date:	Not reported
Pipe Model:	Not reported
Modified By:	TRANSLAT
Last Modified:	03/04/2004

Equipment Records:

C02 - Pipe Location - Underground/On-ground
B00 - Tank External Protection - None
F00 - Pipe External Protection - None
I04 - Overfill - Product Level Gauge (A/G)
G00 - Tank Secondary Containment - None
H00 - Tank Leak Detection - None
A00 - Tank Internal Protection - None
D01 - Pipe Type - Steel/Carbon Steel/Iron
J02 - Dispenser - Suction Dispenser

Tank Number:	001
Tank ID:	32768
Tank Status:	Closed - In Place
Capacity Gallons:	25000
Install Date:	11/01/1972
Date Tank Closed:	04/01/1998
Registered:	True
Tank Location:	Underground
Tank Type:	Steel/carbon steel
Tank Type:	Steel/carbon steel
Tightness Test Method:	NN
Date Test:	Not reported
Next Test Date:	Not reported
Pipe Model:	Not reported
Modified By:	TRANSLAT
Last Modified:	03/04/2004

Equipment Records:

A00 - Tank Internal Protection - None
D02 - Pipe Type - Galvanized Steel
J02 - Dispenser - Suction Dispenser
F00 - Pipe External Protection - None
I04 - Overfill - Product Level Gauge (A/G)
H00 - Tank Leak Detection - None
C02 - Pipe Location - Underground/On-ground
B00 - Tank External Protection - None
G00 - Tank Secondary Containment - None

W K NURSING HOME (Continued) **U004079142**

Tank Number:	001
Tank ID:	51447
Tank Status:	Closed - Removed
Capacity Gallons:	25000
Install Date:	Not reported
Date Tank Closed:	04/01/1998
Registered:	True
Tank Location:	Underground
Tank Type:	Steel/carbon steel
Tank Type:	Steel/carbon steel
Tightness Test Method:	NN
Date Test:	Not reported
Next Test Date:	Not reported
Pipe Model:	Not reported
Modified By:	TRANSLAT
Last Modified:	03/04/2004

Equipment Records:

B00 - Tank External Protection - None
G00 - Tank Secondary Containment - None
A00 - Tank Internal Protection - None
D01 - Pipe Type - Steel/Carbon Steel/Iron
J02 - Dispenser - Suction Dispenser
C01 - Pipe Location - Aboveground
F01 - Pipe External Protection - Painted/Asphalt Coating
H00 - Tank Leak Detection - None
I04 - Overfill - Product Level Gauge (A/G)

Tank Number:	001
Tank ID:	51457
Tank Status:	Closed - In Place
Capacity Gallons:	25000
Install Date:	Not reported
Date Tank Closed:	06/01/1996
Registered:	True
Tank Location:	Underground
Tank Type:	Steel/carbon steel
Tank Type:	Steel/carbon steel
Tightness Test Method:	NN
Date Test:	Not reported
Next Test Date:	Not reported
Pipe Model:	Not reported
Modified By:	TRANSLAT
Last Modified:	03/04/2004

Equipment Records:

A00 - Tank Internal Protection - None
D01 - Pipe Type - Steel/Carbon Steel/Iron
J02 - Dispenser - Suction Dispenser
G00 - Tank Secondary Containment - None
B00 - Tank External Protection - None
C02 - Pipe Location - Underground/On-ground
F01 - Pipe External Protection - Painted/Asphalt Coating
H00 - Tank Leak Detection - None
I04 - Overfill - Product Level Gauge (A/G)

W K NURSING HOME (Continued) **U004079142**

Tank Number:	002
Tank ID:	51452
Tank Status:	Administratively Closed
Capacity Gallons:	650
Install Date:	04/01/1998
Date Tank Closed:	10/23/2000
Registered:	True
Tank Location:	Underground
Tank Type:	Steel/carbon steel
Tank Type:	Steel/carbon steel
Tightness Test Method:	NN
Date Test:	Not reported
Next Test Date:	Not reported
Pipe Model:	Not reported
Modified By:	TRANSLAT
Last Modified:	03/04/2004

Equipment Records:

C02 - Pipe Location - Underground/On-ground
B00 - Tank External Protection - None
F00 - Pipe External Protection - None
I04 - Overfill - Product Level Gauge (A/G)
G00 - Tank Secondary Containment - None
H00 - Tank Leak Detection - None
A00 - Tank Internal Protection - None
D01 - Pipe Type - Steel/Carbon Steel/Iron
J02 - Dispenser - Suction Dispenser

Tank Number:	002
Tank ID:	51458
Tank Status:	Administratively Closed
Capacity Gallons:	10000
Install Date:	Not reported
Date Tank Closed:	Not reported
Registered:	True
Tank Location:	Underground
Tank Type:	Fiberglass coated steel
Tank Type:	Fiberglass coated steel
Tightness Test Method:	NN
Date Test:	Not reported
Next Test Date:	Not reported
Pipe Model:	Not reported
Modified By:	cgfreedm
Last Modified:	05/13/2004

Equipment Records:

A00 - Tank Internal Protection - None
J02 - Dispenser - Suction Dispenser
L09 - Piping Leak Detection - Exempt Suction Piping
D06 - Pipe Type - Fiberglass Reinforced Plastic (FRP)
G04 - Tank Secondary Containment - Double-Walled (Underground)
C02 - Pipe Location - Underground/On-ground
I02 - Overfill - High Level Alarm
F04 - Pipe External Protection - Fiberglass
B04 - Tank External Protection - Fiberglass
H05 - Tank Leak Detection - In-Tank System (ATG)

W K NURSING HOME (Continued) **U004079142**

Tank Number:	002
Tank ID:	32769
Tank Status:	Closed - Removed
Capacity Gallons:	2000
Install Date:	11/01/1972
Date Tank Closed:	03/01/1998
Registered:	True
Tank Location:	Underground
Tank Type:	Steel/carbon steel
Tank Type:	Steel/carbon steel
Tightness Test Method:	ZZ
Date Test:	02/01/1990
Next Test Date:	Not reported
Pipe Model:	Not reported
Modified By:	TRANSLAT
Last Modified:	03/04/2004

Equipment Records:

A00 - Tank Internal Protection - None
D02 - Pipe Type - Galvanized Steel
J02 - Dispenser - Suction Dispenser
F00 - Pipe External Protection - None
I04 - Overfill - Product Level Gauge (A/G)
H00 - Tank Leak Detection - None
C02 - Pipe Location - Underground/On-ground
B00 - Tank External Protection - None
G00 - Tank Secondary Containment - None

Tank Number:	003
Tank ID:	51453
Tank Status:	Administratively Closed
Capacity Gallons:	12000
Install Date:	04/01/1998
Date Tank Closed:	10/23/2000
Registered:	True
Tank Location:	Underground
Tank Type:	Steel/carbon steel
Tank Type:	Steel/carbon steel
Tightness Test Method:	NN
Date Test:	Not reported
Next Test Date:	Not reported
Pipe Model:	Not reported
Modified By:	TRANSLAT
Last Modified:	03/04/2004

Equipment Records:

C02 - Pipe Location - Underground/On-ground
H01 - Tank Leak Detection - Interstitial - Electronic Monitoring
I02 - Overfill - High Level Alarm
G04 - Tank Secondary Containment - Double-Walled (Underground)
F04 - Pipe External Protection - Fiberglass
I03 - Overfill - Automatic Shut-Off
A00 - Tank Internal Protection - None
D01 - Pipe Type - Steel/Carbon Steel/Iron
J02 - Dispenser - Suction Dispenser
B04 - Tank External Protection - Fiberglass

W K NURSING HOME (Continued) **U004079142**

Tank Number:	003
Tank ID:	54181
Tank Status:	Administratively Closed
Capacity Gallons:	15000
Install Date:	03/01/1998
Date Tank Closed:	Not reported
Registered:	True
Tank Location:	Underground
Tank Type:	Steel/carbon steel
Tank Type:	Steel/carbon steel
Tightness Test Method:	NN
Date Test:	Not reported
Next Test Date:	Not reported
Pipe Model:	Not reported
Modified By:	JMKRIMGO
Last Modified:	02/02/2009

Equipment Records:

G03 - Tank Secondary Containment - Vault (w/o access)
I02 - Overfill - High Level Alarm
F00 - Pipe External Protection - None
C01 - Pipe Location - Aboveground
H00 - Tank Leak Detection - None
I03 - Overfill - Automatic Shut-Off
A00 - Tank Internal Protection - None
D01 - Pipe Type - Steel/Carbon Steel/Iron
B04 - Tank External Protection - Fiberglass
J00 - Dispenser - None

Tank Number:	003
Tank ID:	51449
Tank Status:	Closed - Removed
Capacity Gallons:	2000
Install Date:	Not reported
Date Tank Closed:	04/01/1998
Registered:	True
Tank Location:	Underground
Tank Type:	Steel/carbon steel
Tank Type:	Steel/carbon steel
Tightness Test Method:	NN
Date Test:	Not reported
Next Test Date:	Not reported
Pipe Model:	Not reported
Modified By:	TRANSLAT
Last Modified:	03/04/2004

Equipment Records:

B00 - Tank External Protection - None
G00 - Tank Secondary Containment - None
A00 - Tank Internal Protection - None
D01 - Pipe Type - Steel/Carbon Steel/Iron
J02 - Dispenser - Suction Dispenser
C02 - Pipe Location - Underground/On-ground
F01 - Pipe External Protection - Painted/Asphalt Coating
H00 - Tank Leak Detection - None
I04 - Overfill - Product Level Gauge (A/G)

W K NURSING HOME (Continued) **U004079142**

Tank Number:	004
Tank ID:	54182
Tank Status:	Administratively Closed
Capacity Gallons:	550
Install Date:	04/01/1998
Date Tank Closed:	Not reported
Registered:	True
Tank Location:	Underground
Tank Type:	Steel/carbon steel
Tank Type:	Steel/carbon steel
Tightness Test Method:	NN
Date Test:	Not reported
Next Test Date:	Not reported
Pipe Model:	Not reported
Modified By:	JMKRIMGO
Last Modified:	02/02/2009

Equipment Records:

G04 - Tank Secondary Containment - Double-Walled (Underground)
C02 - Pipe Location - Underground/On-ground
H01 - Tank Leak Detection - Interstitial - Electronic Monitoring
I02 - Overfill - High Level Alarm
F04 - Pipe External Protection - Fiberglass
I03 - Overfill - Automatic Shut-Off
A00 - Tank Internal Protection - None
D01 - Pipe Type - Steel/Carbon Steel/Iron
B04 - Tank External Protection - Fiberglass
J00 - Dispenser - None

Tank Number:	004
Tank ID:	51454
Tank Status:	Administratively Closed
Capacity Gallons:	550
Install Date:	04/01/1998
Date Tank Closed:	10/23/2000
Registered:	True
Tank Location:	Underground
Tank Type:	Steel/carbon steel
Tank Type:	Steel/carbon steel
Tightness Test Method:	NN
Date Test:	Not reported
Next Test Date:	Not reported
Pipe Model:	Not reported
Modified By:	TRANSLAT
Last Modified:	03/04/2004

Equipment Records:

C02 - Pipe Location - Underground/On-ground
H01 - Tank Leak Detection - Interstitial - Electronic Monitoring
I02 - Overfill - High Level Alarm
G04 - Tank Secondary Containment - Double-Walled (Underground)
F04 - Pipe External Protection - Fiberglass
I03 - Overfill - Automatic Shut-Off
A00 - Tank Internal Protection - None
D01 - Pipe Type - Steel/Carbon Steel/Iron
J02 - Dispenser - Suction Dispenser
B04 - Tank External Protection - Fiberglass

W K NURSING HOME (Continued) **U004079142**

Tank Number:	G-001
Tank ID:	58805
Tank Status:	Closed - Removed
Capacity Gallons:	25000
Install Date:	Not reported
Date Tank Closed:	04/01/1998
Registered:	True
Tank Location:	Underground
Tank Type:	Steel/carbon steel
Tank Type:	Steel/carbon steel
Tightness Test Method:	NN
Date Test:	Not reported
Next Test Date:	Not reported
Pipe Model:	Not reported
Modified By:	TRANSLAT
Last Modified:	03/04/2004

Equipment Records:

G00 - Tank Secondary Containment - None
B00 - Tank External Protection - None
C02 - Pipe Location - Underground/On-ground
A00 - Tank Internal Protection - None
D01 - Pipe Type - Steel/Carbon Steel/Iron
J02 - Dispenser - Suction Dispenser
H00 - Tank Leak Detection - None
F00 - Pipe External Protection - None
I04 - Overfill - Product Level Gauge (A/G)

Tank Number:	G-002
Tank ID:	58806
Tank Status:	Closed - Removed
Capacity Gallons:	650
Install Date:	Not reported
Date Tank Closed:	04/01/1998
Registered:	True
Tank Location:	Underground
Tank Type:	Steel/carbon steel
Tank Type:	Steel/carbon steel
Tightness Test Method:	NN
Date Test:	Not reported
Next Test Date:	Not reported
Pipe Model:	Not reported
Modified By:	TRANSLAT
Last Modified:	03/04/2004

Equipment Records:

G00 - Tank Secondary Containment - None
B00 - Tank External Protection - None
C02 - Pipe Location - Underground/On-ground
A00 - Tank Internal Protection - None
D01 - Pipe Type - Steel/Carbon Steel/Iron
J02 - Dispenser - Suction Dispenser
H00 - Tank Leak Detection - None
F00 - Pipe External Protection - None
I04 - Overfill - Product Level Gauge (A/G)

W K NURSING HOME (Continued) **U004079142**

Tank Number:	G-003
Tank ID:	58807
Tank Status:	Closed - Removed
Capacity Gallons:	12000
Install Date:	Not reported
Date Tank Closed:	04/01/1998
Registered:	True
Tank Location:	Underground
Tank Type:	Steel/carbon steel
Tank Type:	Steel/carbon steel
Tightness Test Method:	NN
Date Test:	Not reported
Next Test Date:	Not reported
Pipe Model:	Not reported
Modified By:	TRANSLAT
Last Modified:	03/04/2004

Equipment Records:

B04 - Tank External Protection - Fiberglass
G04 - Tank Secondary Containment - Double-Walled (Underground)
C02 - Pipe Location - Underground/On-ground
H01 - Tank Leak Detection - Interstitial - Electronic Monitoring
I02 - Overfill - High Level Alarm
A00 - Tank Internal Protection - None
D01 - Pipe Type - Steel/Carbon Steel/Iron
J02 - Dispenser - Suction Dispenser
I03 - Overfill - Automatic Shut-Off
F04 - Pipe External Protection - Fiberglass

Tank Number:	G-004
Tank ID:	58808
Tank Status:	Closed - Removed
Capacity Gallons:	550
Install Date:	Not reported
Date Tank Closed:	04/01/1998
Registered:	True
Tank Location:	Underground
Tank Type:	Steel/carbon steel
Tank Type:	Steel/carbon steel
Tightness Test Method:	NN
Date Test:	Not reported
Next Test Date:	Not reported
Pipe Model:	Not reported
Modified By:	TRANSLAT
Last Modified:	03/04/2004

Equipment Records:

B04 - Tank External Protection - Fiberglass
G04 - Tank Secondary Containment - Double-Walled (Underground)
C02 - Pipe Location - Underground/On-ground
H01 - Tank Leak Detection - Interstitial - Electronic Monitoring
I02 - Overfill - High Level Alarm
A00 - Tank Internal Protection - None
D01 - Pipe Type - Steel/Carbon Steel/Iron
J02 - Dispenser - Suction Dispenser
I03 - Overfill - Automatic Shut-Off
F04 - Pipe External Protection - Fiberglass

W K NURSING HOME (Continued) **U004079142**

Tank Number:	G001
Tank ID:	245728
Tank Status:	In Service
Capacity Gallons:	12000
Install Date:	04/01/1998
Date Tank Closed:	Not reported
Registered:	True
Tank Location:	Underground
Tank Type:	Fiberglass coated steel
Tank Type:	Fiberglass coated steel
Tightness Test Method:	21
Date Test:	08/15/2012
Next Test Date:	Not reported
Pipe Model:	Not reported
Modified By:	BKFALVEY
Last Modified:	10/02/2012

Equipment Records:

F04 - Pipe External Protection - Fiberglass
I04 - Overfill - Product Level Gauge (A/G)
K01 - Spill Prevention - Catch Basin
A00 - Tank Internal Protection - None
D01 - Pipe Type - Steel/Carbon Steel/Iron
J02 - Dispenser - Suction Dispenser
I03 - Overfill - Automatic Shut-Off
B04 - Tank External Protection - Fiberglass
E04 - Piping Secondary Containment - Double-Walled (Underground)
L00 - Piping Leak Detection - None
C02 - Pipe Location - Underground/On-ground
H01 - Tank Leak Detection - Interstitial - Electronic Monitoring
G04 - Tank Secondary Containment - Double-Walled (Underground)

Tank Number:	G002
Tank ID:	245729
Tank Status:	In Service
Capacity Gallons:	550
Install Date:	04/01/1998
Date Tank Closed:	Not reported
Registered:	True
Tank Location:	Underground
Tank Type:	Fiberglass coated steel
Tank Type:	Fiberglass coated steel
Tightness Test Method:	21
Date Test:	08/15/2012
Next Test Date:	Not reported
Pipe Model:	Not reported
Modified By:	BKFALVEY
Last Modified:	10/02/2012

Equipment Records:

F04 - Pipe External Protection - Fiberglass
I04 - Overfill - Product Level Gauge (A/G)
K01 - Spill Prevention - Catch Basin
A00 - Tank Internal Protection - None
D01 - Pipe Type - Steel/Carbon Steel/Iron
J02 - Dispenser - Suction Dispenser
B04 - Tank External Protection - Fiberglass

W K NURSING HOME (Continued) **U004079142**

E04 - Piping Secondary Containment - Double-Walled (Underground)
L00 - Piping Leak Detection - None
C02 - Pipe Location - Underground/On-ground
H01 - Tank Leak Detection - Interstitial - Electronic Monitoring
I02 - Overfill - High Level Alarm
G04 - Tank Secondary Containment - Double-Walled (Underground)

Tank Number:	K-001
Tank ID:	58810
Tank Status:	Closed - Removed
Capacity Gallons:	25000
Install Date:	Not reported
Date Tank Closed:	04/01/1998
Registered:	True
Tank Location:	Underground
Tank Type:	Steel/carbon steel
Tank Type:	Steel/carbon steel
Tightness Test Method:	NN
Date Test:	Not reported
Next Test Date:	Not reported
Pipe Model:	Not reported
Modified By:	TRANSLAT
Last Modified:	03/04/2004

Equipment Records:

G00 - Tank Secondary Containment - None
B00 - Tank External Protection - None
C02 - Pipe Location - Underground/On-ground
A00 - Tank Internal Protection - None
D01 - Pipe Type - Steel/Carbon Steel/Iron
J02 - Dispenser - Suction Dispenser
F01 - Pipe External Protection - Painted/Asphalt Coating
H00 - Tank Leak Detection - None
I04 - Overfill - Product Level Gauge (A/G)

Tank Number:	K-002
Tank ID:	58809
Tank Status:	Closed - Removed
Capacity Gallons:	10000
Install Date:	Not reported
Date Tank Closed:	04/01/1998
Registered:	True
Tank Location:	Underground
Tank Type:	Fiberglass coated steel
Tank Type:	Fiberglass coated steel
Tightness Test Method:	NN
Date Test:	Not reported
Next Test Date:	Not reported
Pipe Model:	Not reported
Modified By:	TRANSLAT
Last Modified:	03/04/2004

Equipment Records:

B04 - Tank External Protection - Fiberglass
H05 - Tank Leak Detection - In-Tank System (ATG)
D06 - Pipe Type - Fiberglass Reinforced Plastic (FRP)

W K NURSING HOME (Continued) **U004079142**

G04 - Tank Secondary Containment - Double-Walled (Underground)
C02 - Pipe Location - Underground/On-ground
I02 - Overfill - High Level Alarm
A00 - Tank Internal Protection - None
J02 - Dispenser - Suction Dispenser
F04 - Pipe External Protection - Fiberglass

Tank Number:	K002
Tank ID:	245730
Tank Status:	In Service
Capacity Gallons:	10000
Install Date:	07/01/1997
Date Tank Closed:	Not reported
Registered:	True
Tank Location:	Underground
Tank Type:	Fiberglass coated steel
Tank Type:	Fiberglass coated steel
Tightness Test Method:	NN
Date Test:	Not reported
Next Test Date:	Not reported
Pipe Model:	Not reported
Modified By:	CGFREEDM
Last Modified:	09/25/2012

Equipment Records:

F04 - Pipe External Protection - Fiberglass
K01 - Spill Prevention - Catch Basin
A00 - Tank Internal Protection - None
J02 - Dispenser - Suction Dispenser
B02 - Tank External Protection - Original Sacrificial Anode
B04 - Tank External Protection - Fiberglass
E04 - Piping Secondary Containment - Double-Walled (Underground)
L00 - Piping Leak Detection - None
C02 - Pipe Location - Underground/On-ground
H01 - Tank Leak Detection - Interstitial - Electronic Monitoring
I02 - Overfill - High Level Alarm
D06 - Pipe Type - Fiberglass Reinforced Plastic (FRP)
G04 - Tank Secondary Containment - Double-Walled (Underground)

Tank Number:	S-004
Tank ID:	51450
Tank Status:	Closed - In Place
Capacity Gallons:	550
Install Date:	04/01/1998
Date Tank Closed:	06/15/2010
Registered:	True
Tank Location:	Underground
Tank Type:	Fiberglass coated steel
Tank Type:	Fiberglass coated steel
Tightness Test Method:	14
Date Test:	11/14/2005
Next Test Date:	Not reported
Pipe Model:	Not reported
Modified By:	CGFREEDM
Last Modified:	05/10/2012

W K NURSING HOME (Continued) **U004079142**

Equipment Records:

B04 - Tank External Protection - Fiberglass
I00 - Overfill - None
L01 - Piping Leak Detection - Interstitial - Electronic Monitoring
D06 - Pipe Type - Fiberglass Reinforced Plastic (FRP)
K00 - Spill Prevention - None
G00 - Tank Secondary Containment - None
A00 - Tank Internal Protection - None
J02 - Dispenser - Suction Dispenser
C02 - Pipe Location - Underground/On-ground
H01 - Tank Leak Detection - Interstitial - Electronic Monitoring
F04 - Pipe External Protection - Fiberglass
E04 - Piping Secondary Containment - Double-Walled (Underground)

Tank Number:	S-005
Tank ID:	241638
Tank Status:	In Service
Capacity Gallons:	5000
Install Date:	04/01/2011
Date Tank Closed:	Not reported
Registered:	True
Tank Location:	Underground
Tank Type:	Fiberglass coated steel
Tank Type:	Fiberglass coated steel
Tightness Test Method:	21
Date Test:	08/15/2012
Next Test Date:	Not reported
Pipe Model:	Not reported
Modified By:	BKFALVEY
Last Modified:	09/25/2012

Equipment Records:

F04 - Pipe External Protection - Fiberglass
K01 - Spill Prevention - Catch Basin
A00 - Tank Internal Protection - None
J02 - Dispenser - Suction Dispenser
B04 - Tank External Protection - Fiberglass
L01 - Piping Leak Detection - Interstitial - Electronic Monitoring
E04 - Piping Secondary Containment - Double-Walled (Underground)
C02 - Pipe Location - Underground/On-ground
H01 - Tank Leak Detection - Interstitial - Electronic Monitoring
I02 - Overfill - High Level Alarm
D06 - Pipe Type - Fiberglass Reinforced Plastic (FRP)
G04 - Tank Secondary Containment - Double-Walled (Underground)

R86 **JEWISH HOME FOR AGED** **LTANKS** **U003644532**
West **100 WEST KINGSBRIDGE ROAD** **HIST UST** **N/A**
< 1/8 **BRONX, NY** **NY Spills**
0.116 mi.
614 ft. **Site 2 of 7 in cluster R**

Relative:
Higher

Actual:
155 ft.

LTANKS:

Site ID:	369292
Spill Number/Closed Date:	0606008 / 7/7/2008
Spill Date:	8/24/2006
Spill Cause:	Tank Test Failure
Spill Source:	Institutional, Educational, Gov., Other

JEWISH HOME FOR AGED (Continued) **U003644532**

Spill Class:	Known release with minimal potential for fire or hazard. DEC Response. Willing Responsible Party. Corrective action taken.
Cleanup Ceased:	Not reported
Cleanup Meets Standard:	False
SWIS:	0301
Investigator:	BKFALVEY
Referred To:	Not reported
Reported to Dept:	8/24/2006
CID:	444
Water Affected:	Not reported
Spill Notifier:	Tank Tester
Last Inspection:	Not reported
Recommended Penalty:	False
UST Involvement:	False
Remediation Phase:	0
Date Entered In Computer:	8/24/2006
Spill Record Last Update:	7/7/2008
Spiller Name:	JEAN HOLLAND
Spiller Company:	SALSMAN BUILDING
Spiller Address:	100 WEST KINSBRIDGE ROAD
Spiller City,St,Zip:	BRONX, NY
Spiller County:	001
Spiller Contact:	JEAN HOLLAND
Spiller Phone:	(718) 410-1240
Spiller Extention:	Not reported
DEC Region:	2
DER Facility ID:	24639
DEC Memo:	need to send TTF8/30/06 ttf letter sent. bf7/7/08 Spill closed administratively. Refer to Spill 0605981. bf
Remarks:	PBS No: 2-602769ESTA BROOK LT TEST: - REMOTE FILL LINE DAMAGE

Material:

Site ID:	369292
Operable Unit ID:	1127132
Operable Unit:	01
Material ID:	2116718
Material Code:	0003A
Material Name:	#6 Fuel Oil
Case No.:	Not reported
Material FA:	Petroleum
Quantity:	Not reported
Units:	Gallons
Recovered:	No
Resource Affected:	Not reported
Oxygenate:	False

Tank Test:

Site ID:	369292
Spill Tank Test:	1550218
Tank Number:	Not reported
Tank Size:	15000
Test Method:	00
Leak Rate:	0
Gross Fail:	Not reported
Modified By:	Watchdog
Last Modified:	8/24/2006

JEWISH HOME FOR AGED (Continued) **U003644532**

Test Method: Unknown

Site ID: 369260
Spill Number/Closed Date: 0605981 / Not Reported
Spill Date: 8/23/2006
Spill Cause: Tank Test Failure
Spill Source: Institutional, Educational, Gov., Other
Spill Class: Known release with minimal potential for fire or hazard. DEC Response. Willing Responsible Party. Corrective action taken.
Cleanup Ceased: Not reported
Cleanup Meets Standard: False
SWIS: 0301
Investigator: BKFALVEY
Referred To: Not reported
Reported to Dept: 8/23/2006
CID: 409
Water Affected: Not reported
Spill Notifier: Tank Tester
Last Inspection: Not reported
Recommended Penalty: False
UST Involvement: True
Remediation Phase: 1
Date Entered In Computer: 8/23/2006
Spill Record Last Update: 3/1/2012
Spiller Name: GINA HOLLAND
Spiller Company: WK NURSING HOME CORP
Spiller Address: 100 WEST KINGS BRIDGE ROA
Spiller City,St,Zip: BRONX, NY
Spiller County: 001
Spiller Contact: GINA HOLLAND
Spiller Phone: (718) 410-1240
Spiller Extention: Not reported
DEC Region: 2
DER Facility ID: 271019
DEC Memo: need to trace property manager and send TTF letter8/24/06 ttf letter sent today. bf4/20/11 sent 2nd ttf letter. bf2/8/12 PBS settlement conference scheduled for today. Plan is to hand deliver and explain what needs to be done to close the case. Case may be referred to General Counsel. I was informaed by General Counsel that I need to open a separate case for the spill. This is the second PBS case with this faciltiy and the spill was not addressed in the earlier case. That being said, I am going to send one more letter giving a final ultimatum to the respondent to resolve the case immediately or the case will be referred to General Counsel. bf3/1/12 On 2/17/12, sent ttf letter to:Eugene HollandWK Nursing Home100 West Kingsbridge RoadBronx, NY 10468Letter allows ten days to resolve the issue. Entry to database was not made untuil today when I realized that I already sent the letter. bf
Remarks: PBS No: 2-602769REMOTE FILL LINE.

Material:
Site ID: 369260
Operable Unit ID: 1127102
Operable Unit: 01
Material ID: 2116683
Material Code: 0008

JEWISH HOME FOR AGED (Continued) **U003644532**

Material Name: Diesel
Case No.: Not reported
Material FA: Petroleum
Quantity: 0
Units: Gallons
Recovered: Not reported
Resource Affected: Not reported
Oxygenate: False

Tank Test:
Site ID: 369260
Spill Tank Test: 1550215
Tank Number: UNKNOWN
Tank Size: 550
Test Method: 03
Leak Rate: 0
Gross Fail: Not reported
Modified By: Watchdog
Last Modified: 8/23/2006
Test Method: Horner EZ Check I or II

Site ID: 335737
Spill Number/Closed Date: 0410701 / 12/30/2004
Spill Date: 12/29/2004
Spill Cause: Tank Failure
Spill Source: Private Dwelling
Spill Class: Known release with minimal potential for fire or hazard. DEC Response. Willing Responsible Party. Corrective action taken.
Cleanup Ceased: Not reported
Cleanup Meets Standard: False
SWIS: 0301
Investigator: MXTIPPLE
Referred To: Not reported
Reported to Dept: 12/29/2004
CID: 409
Water Affected: Not reported
Spill Notifier: Responsible Party
Last Inspection: Not reported
Recommended Penalty: False
UST Involvement: False
Remediation Phase: 0
Date Entered In Computer: 12/29/2004
Spill Record Last Update: 12/30/2004
Spiller Name: FRANK AMATO
Spiller Company: BLT TRANSPORTATTION
Spiller Address: 50 COMMERCE STREET
Spiller City,St,Zip: BROOKLYN, NY
Spiller County: 001
Spiller Contact: FRANK AMATO
Spiller Phone: (718) 222-8701
Spiller Extention: Not reported
DEC Region: 2
DER Facility ID: 271019
DEC Memo: Sidewalk spill cleaned by trucking company, Spoke with Gene Holland from the facility, spoll cleaned//nfa
Remarks: USED DRYSOIL TO CLEAN IT UP.

JEWISH HOME FOR AGED (Continued) **U003644532**

Material:

Site ID:	335737
Operable Unit ID:	1097802
Operable Unit:	01
Material ID:	577899
Material Code:	0003A
Material Name:	#6 Fuel Oil
Case No.:	Not reported
Material FA:	Petroleum
Quantity:	7
Units:	Gallons
Recovered:	7
Resource Affected:	Not reported
Oxygenate:	False

Tank Test:

HIST UST:

PBS Number:	2-602769
SPDES Number:	Not reported
Emergency Contact:	MILTON SCHWARTZ
Emergency Telephone:	(718) 579-0439
Operator:	MILTON SCHWARTZ
Operator Telephone:	(718) 579-0439
Owner Name:	WK NURSING HOME CORP.
Owner Address:	100 WEST KINGSBRIDGE RD.
Owner City,St,Zip:	BRONX, NY 10468
Owner Telephone:	(718) 579-0439
Owner Type:	Corporate/Commercial
Owner Subtype:	Not reported
Mailing Name:	WK NURSING HOME CORP.
Mailing Address:	100 WEST KINGSBRIDGE RD.
Mailing Address 2:	Not reported
Mailing City,St,Zip:	BRONX, NY 10468
Mailing Contact:	Not reported
Mailing Telephone:	(718) 579-0439
Owner Mark:	First Owner
Facility Status:	1 - Active PBS facility, i.e. total capacity of the PBS tanks is greater than 1,100 gallons, regardless if Subpart 360-14 tanks exist or not at the facility.
Facility Addr2:	SALZMAN BUILDING
SWIS ID:	6001
Old PBS Number:	Not reported
Facility Type:	OTHER
Inspected Date:	Not reported
Inspector:	Not reported
Inspection Result:	Not reported
Federal ID:	Not reported
Certification Flag:	False
Certification Date:	09/13/1996
Expiration Date:	09/10/2001
Renew Flag:	False
Renewal Date:	Not reported
Total Capacity:	63750
FAMT:	True

JEWISH HOME FOR AGED (Continued) **U003644532**

Facility Screen:	No Missing Data
Owner Screen:	Minor Data Missing
Tank Screen:	No Missing Data
Dead Letter:	False
CBS Number:	Not reported
Town or City:	NEW YORK CITY
County Code:	60
Town or City:	01
Region:	2

Tank Id:	001
Tank Location:	UNDERGROUND
Tank Status:	Closed-In Place
Install Date:	Not reported
Capacity (gals):	25000
Product Stored:	NOS 5 OR 6 FUEL OIL
Tank Type:	Steel/carbon steel
Tank Internal:	None
Tank External:	None
Pipe Location:	Underground
Pipe Type:	STEEL/IRON
Pipe Internal:	None
Pipe External:	Painted/Asphalt Coating
Second Containment:	None
Leak Detection:	None
Overfill Prot:	Product Level Gauge
Dispenser:	Suction
Date Tested:	Not reported
Next Test Date:	Not reported
Missing Data for Tank:	No Missing Data
Date Closed:	Not reported
Test Method:	Not reported
Deleted:	False
Updated:	True
Lat/long:	Not reported

Tank Id:	003
Tank Location:	UNDERGROUND
Tank Status:	Closed-In Place
Install Date:	Not reported
Capacity (gals):	2000
Product Stored:	DIESEL
Tank Type:	Steel/carbon steel
Tank Internal:	None
Tank External:	None
Pipe Location:	Underground
Pipe Type:	STEEL/IRON
Pipe Internal:	None
Pipe External:	Painted/Asphalt Coating
Second Containment:	None
Leak Detection:	None
Overfill Prot:	Product Level Gauge
Dispenser:	Suction
Date Tested:	Not reported
Next Test Date:	Not reported
Missing Data for Tank:	No Missing Data

JEWISH HOME FOR AGED (Continued) **U003644532**

Date Closed: Not reported
Test Method: Not reported
Deleted: False
Updated: True
Lat/long: Not reported

Tank Id: G-001
Tank Location: UNDERGROUND
Tank Status: In Service
Install Date: 19980401
Capacity (gals): 25000
Product Stored: NOS 5 OR 6 FUEL OIL
Tank Type: Steel/carbon steel
Tank Internal: None
Tank External: None
Pipe Location: Underground
Pipe Type: STEEL/IRON
Pipe Internal: None
Pipe External: None
Second Containment: None
Leak Detection: None
Overfill Prot: Product Level Gauge
Dispenser: Suction
Date Tested: Not reported
Next Test Date: Not reported
Missing Data for Tank: No Missing Data
Date Closed: Not reported
Test Method: Not reported
Deleted: False
Updated: True
Lat/long: Not reported

Tank Id: G-002
Tank Location: UNDERGROUND
Tank Status: In Service
Install Date: 19980401
Capacity (gals): 650
Product Stored: DIESEL
Tank Type: Steel/carbon steel
Tank Internal: None
Tank External: None
Pipe Location: Underground
Pipe Type: STEEL/IRON
Pipe Internal: None
Pipe External: None
Second Containment: None
Leak Detection: None
Overfill Prot: Product Level Gauge
Dispenser: Suction
Date Tested: Not reported
Next Test Date: Not reported
Missing Data for Tank: No Missing Data
Date Closed: Not reported
Test Method: Not reported
Deleted: False

JEWISH HOME FOR AGED (Continued) **U003644532**

Updated:	True
Lat/long:	Not reported

Tank Id:	G-003
Tank Location:	UNDERGROUND
Tank Status:	In Service
Install Date:	19980401
Capacity (gals):	12000
Product Stored:	NOS 5 OR 6 FUEL OIL
Tank Type:	Steel/carbon steel
Tank Internal:	None
Tank External:	Fiberglass
Pipe Location:	Underground
Pipe Type:	STEEL/IRON
Pipe Internal:	None
Pipe External:	Fiberglass
Second Containment:	Vault (w/access)
Leak Detection:	Electronic
Overfill Prot:	Automatic Shut-Off, High Level Alarm
Dispenser:	Suction
Date Tested:	Not reported
Next Test Date:	Not reported
Missing Data for Tank:	No Missing Data
Date Closed:	Not reported
Test Method:	Not reported
Deleted:	False
Updated:	True
Lat/long:	Not reported

Tank Id:	G-004
Tank Location:	UNDERGROUND
Tank Status:	In Service
Install Date:	19980401
Capacity (gals):	550
Product Stored:	DIESEL
Tank Type:	Steel/carbon steel
Tank Internal:	None
Tank External:	Fiberglass
Pipe Location:	Underground
Pipe Type:	STEEL/IRON
Pipe Internal:	None
Pipe External:	Fiberglass
Second Containment:	Vault (w/access)
Leak Detection:	Electronic
Overfill Prot:	Automatic Shut-Off, High Level Alarm
Dispenser:	Suction
Date Tested:	Not reported
Next Test Date:	Not reported
Missing Data for Tank:	No Missing Data
Date Closed:	Not reported
Test Method:	Not reported
Deleted:	False
Updated:	True
Lat/long:	Not reported

JEWISH HOME FOR AGED (Continued) **U003644532**

Tank Id:	K-001
Tank Location:	UNDERGROUND
Tank Status:	Closed-In Place
Install Date:	Not reported
Capacity (gals):	25000
Product Stored:	NOS 5 OR 6 FUEL OIL
Tank Type:	Steel/carbon steel
Tank Internal:	None
Tank External:	None
Pipe Location:	Underground
Pipe Type:	STEEL/IRON
Pipe Internal:	None
Pipe External:	Painted/Asphalt Coating
Second Containment:	None
Leak Detection:	None
Overfill Prot:	Product Level Gauge
Dispenser:	Suction
Date Tested:	Not reported
Next Test Date:	Not reported
Missing Data for Tank:	No Missing Data
Date Closed:	Not reported
Test Method:	Not reported
Deleted:	False
Updated:	True
Lat/long:	Not reported

Tank Id:	K-002
Tank Location:	UNDERGROUND
Tank Status:	In Service
Install Date:	Not reported
Capacity (gals):	10000
Product Stored:	NOS 5 OR 6 FUEL OIL
Tank Type:	Fiberglass coated steel
Tank Internal:	None
Tank External:	Fiberglass
Pipe Location:	Underground
Pipe Type:	STAINLESS STEEL ALLOY
Pipe Internal:	None
Pipe External:	Fiberglass
Second Containment:	Vault (w/access)
Leak Detection:	In-tank System
Overfill Prot:	High Level Alarm
Dispenser:	Suction
Date Tested:	Not reported
Next Test Date:	Not reported
Missing Data for Tank:	No Missing Data
Date Closed:	Not reported
Test Method:	Not reported
Deleted:	False
Updated:	True
Lat/long:	Not reported

Tank Id:	S-002
Tank Location:	UNDERGROUND, VAULTED, WITH ACCESS
Tank Status:	In Service

JEWISH HOME FOR AGED (Continued) **U003644532**

Install Date:	Not reported
Capacity (gals):	15000
Product Stored:	NOS 5 OR 6 FUEL OIL
Tank Type:	Fiberglass coated steel
Tank Internal:	None
Tank External:	Fiberglass
Pipe Location:	Underground
Pipe Type:	STAINLESS STEEL ALLOY
Pipe Internal:	None
Pipe External:	Fiberglass
Second Containment:	Diking
Leak Detection:	In-tank System
Overfill Prot:	High Level Alarm
Dispenser:	Suction
Date Tested:	Not reported
Next Test Date:	Not reported
Missing Data for Tank:	No Missing Data
Date Closed:	Not reported
Test Method:	Not reported
Deleted:	False
Updated:	True
Lat/long:	Not reported

Tank Id:	S-004
Tank Location:	UNDERGROUND
Tank Status:	In Service
Install Date:	Not reported
Capacity (gals):	550
Product Stored:	DIESEL
Tank Type:	Fiberglass coated steel
Tank Internal:	None
Tank External:	Fiberglass
Pipe Location:	Underground
Pipe Type:	STAINLESS STEEL ALLOY
Pipe Internal:	None
Pipe External:	Fiberglass
Second Containment:	Vault (w/access)
Leak Detection:	Electronic
Overfill Prot:	High Level Alarm
Dispenser:	Suction
Date Tested:	Not reported
Next Test Date:	Not reported
Missing Data for Tank:	No Missing Data
Date Closed:	Not reported
Test Method:	Not reported
Deleted:	False
Updated:	True
Lat/long:	Not reported

SPILLS:

Facility ID:	0012785
DER Facility ID:	271019
Facility Type:	ER
Site ID:	193246
DEC Region:	2
Spill Date:	3/2/2001

JEWISH HOME FOR AGED (Continued) **U003644532**

Spill Number/Closed Date:	0012785 / 3/13/2001
Spill Cause:	Human Error
Spill Class:	Known release with minimal potential for fire or hazard. DEC Response. Willing Responsible Party. Corrective action taken.
SWIS:	0301
Investigator:	MXTIPPLE
Referred To:	Not reported
Reported to Dept:	3/2/2001
CID:	390
Water Affected:	Not reported
Spill Source:	Tank Truck
Spill Notifier:	Responsible Party
Cleanup Ceased:	Not reported
Cleanup Meets Std:	False
Last Inspection:	Not reported
Recommended Penalty:	False
UST Trust:	False
Remediation Phase:	0
Date Entered In Computer:	3/2/2001
Spill Record Last Update:	4/27/2004
Spiller Name:	JIM CAREY
Spiller Company:	CASTLE OIL COMPANY
Spiller Address:	290 LOCUST AVE
Spiller City,St,Zip:	BRONX, NY 10454-
Spiller Company:	001
Contact Name:	UNK
Contact Phone:	(718) 579-0500
DEC Memo:	Prior to Sept, 2004 data translation this spill Lead_DEC Field was "TIPPLE"
Remarks:	at start of fill - the hose popped out of box and spilled product to ground - some of product has been cleaned up

Material:

Site ID:	193246
Operable Unit ID:	834731
Operable Unit:	01
Material ID:	543055
Material Code:	0003A
Material Name:	#6 Fuel Oil
Case No.:	Not reported
Material FA:	Petroleum
Quantity:	10
Units:	Gallons
Recovered:	No
Resource Affected:	Not reported
Oxygenate:	False

Tank Test:

Facility ID:	9914275
DER Facility ID:	271019
Facility Type:	ER
Site ID:	193249
DEC Region:	2
Spill Date:	3/17/2000
Spill Number/Closed Date:	9914275 / 3/20/2000

JEWISH HOME FOR AGED (Continued) **U003644532**

Spill Cause:	Equipment Failure
Spill Class:	Known release with minimal potential for fire or hazard. DEC Response. Willing Responsible Party. Corrective action taken.
SWIS:	0301
Investigator:	MCTIBBE
Referred To:	Not reported
Reported to Dept:	3/17/2000
CID:	281
Water Affected:	Not reported
Spill Source:	Institutional, Educational, Gov., Other
Spill Notifier:	Responsible Party
Cleanup Ceased:	Not reported
Cleanup Meets Std:	False
Last Inspection:	Not reported
Recommended Penalty:	False
UST Trust:	False
Remediation Phase:	0
Date Entered In Computer:	3/17/2000
Spill Record Last Update:	3/13/2003
Spiller Name:	CALLER
Spiller Company:	CASTLE OIL
Spiller Address:	290 LOCUST AVE
Spiller City,St,Zip:	BRONX, NY 10454-
Spiller Company:	001
Contact Name:	JIM CAREY
Contact Phone:	(718) 579-3414
DEC Memo:	Prior to Sept, 2004 data translation this spill Lead_DEC Field was "TIBBE"CLEANED BY SPILLER
Remarks:	FITTING LET LOOSE DURING DELIVERY. OIL COMPANY ON SCENE AND CLEANUP IS IN PROGRESS. MATERIAL REPORTED AS SPILLING ONTO CONCRETESIDEWALK. NO CALL BACK REQUESTED.

Material:

Site ID:	193249
Operable Unit ID:	1088802
Operable Unit:	01
Material ID:	292557
Material Code:	0003A
Material Name:	#6 Fuel Oil
Case No.:	Not reported
Material FA:	Petroleum
Quantity:	15
Units:	Gallons
Recovered:	No
Resource Affected:	Not reported
Oxygenate:	False

Tank Test:

Facility ID:	9712609
DER Facility ID:	271019
Facility Type:	ER
Site ID:	193247
DEC Region:	2
Spill Date:	2/11/1998
Spill Number/Closed Date:	9712609 / 6/26/2012

JEWISH HOME FOR AGED (Continued) **U003644532**

Spill Cause:	Unknown
Spill Class:	Known release that creates potential for fire or hazard. DEC Response. Willing Responsible Party. Corrective action taken.
SWIS:	0301
Investigator:	VXBREVDO
Referred To:	Not reported
Reported to Dept:	2/11/1998
CID:	311
Water Affected:	Not reported
Spill Source:	Institutional, Educational, Gov., Other
Spill Notifier:	Other
Cleanup Ceased:	Not reported
Cleanup Meets Std:	False
Last Inspection:	Not reported
Recommended Penalty:	False
UST Trust:	True
Remediation Phase:	0
Date Entered In Computer:	2/11/1998
Spill Record Last Update:	6/26/2012
Spiller Name:	SAME
Spiller Company:	JEWISH HOME & HOSPITAL
Spiller Address:	100 WEST KINGSBRIDGE RD
Spiller City,St,Zip:	BRONX, NY
Spiller Company:	001
Contact Name:	MILTON SWARTZ
Contact Phone:	(718) 579-0500
DEC Memo:	Prior to Sept, 2004 data translation this spill Lead_DEC Field was "MULQUEEN"06/16/06: This spill is transferred from Mike Mulqueen to Mr. Koon Tang.06/21/2012 Spoke with Heather Sonnenberg of J.R. Holzmacher P.E., LLC,Consulting EngineersTel: 631-234-2220. Ms. Sonnenberg is a consultant for Jewish Home for VCP project, however, she stated she does not deal with spills and gave me number for Ms. Rosa Cardona of Jewish Home (718-933-1501), stating Ms. Cardona would be the right person to speak to or she would refer me to right persons. Brevdo06/22/2012 - Brevdo Brevdo's December 2, 1998 letter commenting on the RAWP for VCP site located at 2614 University Avenue seems to have been placed into e-docs for this site erroneously. 100 West Kingsbride Rd. and 2614 University Avenue are two different buildings at two intersecting streets. Brevdo.06/22/2012 - Brevdo. Left message on Ms. Roda Cordona's (Jewish Home) voice mail ((718-933-1501) explaining that DEC has an open spill case at 100 West Kingsbridge Road and I want to discuss this with her. Left my number on Ms. Cardona's voice mail. Brevdo06/22/2012 - Brevdo. Called and spoke with Neil Tomasetti of Al Eastman (718)-378-300 a company which removed the tank in 1997 and representative of which on site noticed contaminated soil around the removed UST, and reported spill to DEC. Mr. Tomasetti stated that his company does not have any records regarding this UST removal case or spill case because 1997 is too old and they can not keep files that old. Mr. Tomasetti confirmed that Al Eastman, when removing UST and having encountered contaminated soil associated with removed UST, always and definitely remove such contaminated soil. Mr. Tomasetti expressed confidence that contaminated soil was removed in this case just like it would be removed at any UST removal where contaminated soil was encountered, that removed soil was tested and disposed off appropriately according to NYS regulations. Given that this is very old spill and no information or sampling data is available, and taking Mr. Tomasetti's

JEWISH HOME FOR AGED (Continued) **U003644532**

explanation into account, it is appropriate to close this spill case.
Brevdo06/26/2012 - Spill is closed effective 06/26/2012. Brevdo
Remarks: TANK REMOVER STATES WHILE REMOVING TANK CONTAMINATED SOIL WAS DICOVERED. CONTACT BY CELL PHONE 917-771-6872

Material:
Site ID: 193247
Operable Unit ID: 1055473
Operable Unit: 01
Material ID: 327211
Material Code: 0001A
Material Name: #2 Fuel Oil
Case No.: Not reported
Material FA: Petroleum
Quantity: 0
Units: Gallons
Recovered: No
Resource Affected: Not reported
Oxygenate: False

Tank Test:

Facility ID: 9910556
DER Facility ID: 271019
Facility Type: ER
Site ID: 135303
DEC Region: 2
Spill Date: 12/4/1999
Spill Number/Closed Date: 9910556 / 1/31/2000
Spill Cause: Equipment Failure
Spill Class: Known release with minimal potential for fire or hazard. DEC Response. Willing Responsible Party. Corrective action taken.
SWIS: 0301
Investigator: COMENALE
Referred To: Not reported
Reported to Dept: 12/4/1999
CID: 351
Water Affected: Not reported
Spill Source: Institutional, Educational, Gov., Other
Spill Notifier: Other
Cleanup Ceased: Not reported
Cleanup Meets Std: False
Last Inspection: Not reported
Recommended Penalty: False
UST Trust: False
Remediation Phase: 0
Date Entered In Computer: 12/4/1999
Spill Record Last Update: 3/13/2003
Spiller Name: Not reported
Spiller Company: FIROUZEH NAIMA
Spiller Address: Not reported
Spiller City,St,Zip: ZZ
Spiller Company: 001
Contact Name: MICHAEL RIORDAN
Contact Phone: (718) 579-3408
DEC Memo: Not reported

JEWISH HOME FOR AGED (Continued) **U003644532**

Remarks: FAULTY GUAGE ON TANK CAUSED SPILL - CLEAN UP IN PROGRESS

Material:
Site ID: 135303
Operable Unit ID: 1085314
Operable Unit: 01
Material ID: 296037
Material Code: 0003A
Material Name: #6 Fuel Oil
Case No.: Not reported
Material FA: Petroleum
Quantity: 20
Units: Gallons
Recovered: No
Resource Affected: Not reported
Oxygenate: False

Tank Test:

R87 **WK NURSING HOME CORP.** **AST** **A100361231**
West **100 WEST KINGSBRIDGE ROAD** **N/A**
< 1/8 **BRONX, NY 10468**
0.116 mi.
614 ft. **Site 3 of 7 in cluster R**

Relative:
Higher

Actual:
155 ft.

AST:
Region: STATE
DEC Region: 2
Site Status: Active
Facility Id: 2-602769
Program Type: PBS
UTM X: 592633.92701999994
UTM Y: 4524728.81226
Expiration Date: 2016/09/10

Affiliation Records:
Site Id: 24725
Affiliation Type: On-Site Operator
Company Name: WK NURSING HOME CORP.
Contact Type: Not reported
Contact Name: JESSIE BAUTISTA
Address1: Not reported
Address2: Not reported
City: Not reported
State: NN
Zip Code: Not reported
Country Code: 001
Phone: (718) 410-1500
EMail: Not reported
Fax Number: Not reported
Modified By: CGFREEDM
Date Last Modified: 5/10/2012

Site Id: 24725
Affiliation Type: Facility Owner
Company Name: WK NURSING HOME CORP.
Contact Type: DIRECTOR OF PLANT OPERATIONS

WK NURSING HOME CORP. (Continued) **A100361231**

Contact Name:	JESSIE BAUTISTA
Address1:	100 WEST KINGSBRIDGE RD.
Address2:	Not reported
City:	BRONX
State:	NY
Zip Code:	10468
Country Code:	001
Phone:	(718) 410-0240
EMail:	Not reported
Fax Number:	Not reported
Modified By:	CGFREEDM
Date Last Modified:	5/10/2012

Site Id:	24725
Affiliation Type:	Emergency Contact
Company Name:	WK NURSING HOME CORP.
Contact Type:	Not reported
Contact Name:	JESSIE BAUTISTA
Address1:	Not reported
Address2:	Not reported
City:	Not reported
State:	NN
Zip Code:	Not reported
Country Code:	999
Phone:	(718) 410-1326
EMail:	Not reported
Fax Number:	Not reported
Modified By:	CGFREEDM
Date Last Modified:	5/10/2012

Site Id:	24725
Affiliation Type:	Mail Contact
Company Name:	WK NURSING HOME CORP.
Contact Type:	Not reported
Contact Name:	JESSIE BAUTISTA - PLANT OPERATIONS
Address1:	100 WEST KINGSBRIDGE ROAD
Address2:	Not reported
City:	BRONX
State:	NY
Zip Code:	10468
Country Code:	001
Phone:	(718) 410-1326
EMail:	JBAUTISTA@JEWISHHOME.ORG
Fax Number:	Not reported
Modified By:	CGFREEDM
Date Last Modified:	5/10/2012

Tank Info:

Tank Number:	S-002
Tank Id:	51448

Equipment Records:

B04 - Tank External Protection - Fiberglass
H05 - Tank Leak Detection - In-Tank System (ATG)
D06 - Pipe Type - Fiberglass Reinforced Plastic (FRP)
A00 - Tank Internal Protection - None

WK NURSING HOME CORP. (Continued) **A100361231**

G02 - Tank Secondary Containment - Vault (w/access)
J02 - Dispenser - Suction Dispenser
L09 - Piping Leak Detection - Exempt Suction Piping
C02 - Pipe Location - Underground/On-ground
I02 - Overfill - High Level Alarm
F04 - Pipe External Protection - Fiberglass

Tank Location:	6
Tank Type:	Fiberglass Coated Steel
Tank Status:	In Service
Pipe Model:	Not reported
Install Date:	04/01/1998
Capacity Gallons:	15000
Tightness Test Method:	21
Date Test:	10/08/2007
Next Test Date:	Not reported
Date Tank Closed:	Not reported
Register:	True
Modified By:	MXAJOKU
Last Modified:	08/07/2012

Tank Number:	S-006
Tank Id:	243989

Equipment Records:

F04 - Pipe External Protection - Fiberglass
K01 - Spill Prevention - Catch Basin
A00 - Tank Internal Protection - None
J02 - Dispenser - Suction Dispenser
C03 - Pipe Location - Aboveground/Underground Combination
H00 - Tank Leak Detection - None
L01 - Piping Leak Detection - Interstitial - Electronic Monitoring
B05 - Tank External Protection - Jacketed
E04 - Piping Secondary Containment - Double-Walled (Underground)
G09 - Tank Secondary Containment - Modified Double-Walled (Aboveground)
I02 - Overfill - High Level Alarm
D06 - Pipe Type - Fiberglass Reinforced Plastic (FRP)

Tank Location:	3
Tank Type:	Steel/Carbon Steel/Iron
Tank Status:	In Service
Pipe Model:	Not reported
Install Date:	04/01/2011
Capacity Gallons:	60
Tightness Test Method:	NN
Date Test:	Not reported
Next Test Date:	Not reported
Date Tank Closed:	Not reported
Register:	True
Modified By:	CGFREEDM
Last Modified:	05/10/2012

S88
ESE
< 1/8
0.118 mi.
623 ft.

Relative:
Higher

Actual:
148 ft.

2685 CRESTON AVE — **AST** — **U003386123**
2685 CRESTON AVE — **HIST AST** — **N/A**
BRONX, NY 10468

Site 1 of 6 in cluster S

AST:

Region:	STATE
DEC Region:	2
Site Status:	Active
Facility Id:	2-274127
Program Type:	PBS
UTM X:	593165.24323999998
UTM Y:	4524643.9472399997
Expiration Date:	2017/06/18

Affiliation Records:

Site Id:	11696
Affiliation Type:	Facility Owner
Company Name:	2685 CRESTON AV OWNERS CORP
Contact Type:	V.P. OPERATIONS
Contact Name:	MARIE VALENTE
Address1:	600 MAMARONECK AVE, 5TH FL
Address2:	Not reported
City:	HARRISON
State:	NY
Zip Code:	10528
Country Code:	001
Phone:	(914) 899-8000
EMail:	Not reported
Fax Number:	Not reported
Modified By:	KAKYER
Date Last Modified:	10/26/2012

Site Id:	11696
Affiliation Type:	Mail Contact
Company Name:	2685 CRESTON AV OWNERS CORP
Contact Type:	Not reported
Contact Name:	BUILDING OPS
Address1:	C/O MAXX PROPERTIES
Address2:	600 MAMARONECK AVE, 5TH FL.
City:	HARRISON
State:	NY
Zip Code:	10528
Country Code:	001
Phone:	(914) 899-8000
EMail:	Not reported
Fax Number:	Not reported
Modified By:	KAKYER
Date Last Modified:	10/26/2012

Site Id:	11696
Affiliation Type:	On-Site Operator
Company Name:	2685 CRESTON AVE, OWNERS CORP
Contact Type:	Not reported
Contact Name:	ORLANDO GIEGEL
Address1:	Not reported
Address2:	Not reported
City:	Not reported
State:	NN

2685 CRESTON AVE (Continued) **U003386123**

Zip Code:	Not reported
Country Code:	001
Phone:	(347) 538-8363
EMail:	Not reported
Fax Number:	Not reported
Modified By:	KAKYER
Date Last Modified:	10/26/2012

Site Id:	11696
Affiliation Type:	Emergency Contact
Company Name:	2685 CRESTON AV OWNERS CORP
Contact Type:	Not reported
Contact Name:	MAXX PROP
Address1:	Not reported
Address2:	Not reported
City:	Not reported
State:	NN
Zip Code:	Not reported
Country Code:	999
Phone:	(800) 371-5155
EMail:	Not reported
Fax Number:	Not reported
Modified By:	KAKYER
Date Last Modified:	10/26/2012

Tank Info:

Tank Number:	001
Tank Id:	9210

Equipment Records:

B00 - Tank External Protection - None
F04 - Pipe External Protection - Fiberglass
I04 - Overfill - Product Level Gauge (A/G)
C01 - Pipe Location - Aboveground
E00 - Piping Secondary Containment - None
F01 - Pipe External Protection - Painted/Asphalt Coating
H00 - Tank Leak Detection - None
A00 - Tank Internal Protection - None
D01 - Pipe Type - Steel/Carbon Steel/Iron
J02 - Dispenser - Suction Dispenser
L09 - Piping Leak Detection - Exempt Suction Piping
G00 - Tank Secondary Containment - None

Tank Location:	3
Tank Type:	Steel/Carbon Steel/Iron
Tank Status:	In Service
Pipe Model:	Not reported
Install Date:	01/01/1940
Capacity Gallons:	5000
Tightness Test Method:	NN
Date Test:	Not reported
Next Test Date:	Not reported
Date Tank Closed:	Not reported
Register:	True
Modified By:	KAKYER
Last Modified:	10/26/2012

2685 CRESTON AVE (Continued) **U003386123**

HIST AST:

PBS Number:	2-274127
SWIS Code:	6001
Operator:	OSVALDO ORATIZ
Facility Phone:	(212) 220-3454
Facility Addr2:	2685 CRESTON AVE
Facility Type:	APARTMENT BUILDING
Emergency:	JRD MANAGEMENT CORP
Emergency Tel:	(914) 632-1975
Old PBSNO:	Not reported
Date Inspected:	Not reported
Inspector:	Not reported
Result of Inspection:	Not reported
Owner Name:	2685 CRESTON AV OWNERS' CORP
Owner Address:	875 MAMARONECK AV
Owner City,St,Zip:	MAMARONECK, NY 10543
Federal ID:	Not reported
Owner Tel:	(914) 381-5420
Owner Type:	Corporate/Commercial
Owner Subtype:	Not reported
Mailing Contact:	FREDERICK MEHLMAN, PRES.
Mailing Name:	2685 CRESTON AV OWNERS' CORP
Mailing Address:	875 MAMARONECK AV
Mailing Address 2:	Not reported
Mailing City,St,Zip:	MAMARONECK, NY 10543
Mailing Telephone:	(914) 381-5420
Owner Mark:	First Owner
Facility Status:	1 - Active PBS facility, i.e. total capacity of the PBS tanks is greater than 1,100 gallons, regardless if Subpart 360-14 tanks exist or not at the facility.
Certification Flag:	False
Certification Date:	09/30/1999
Expiration:	06/18/2002
Renew Flag:	False
Renew Date:	Not reported
Total Capacity:	5000
FAMT:	True
Facility Screen:	No Missing Data
Owner Screen:	No Missing Data
Tank Screen:	Minor Data Missing
Dead Letter:	False
CBS Number:	Not reported
Town or City:	NEW YORK CITY
County Code:	60
Town or City Code:	01
Region:	2

Tank ID:	001
Tank Location:	ABOVEGROUND ON SADDLES LEGS, STILTS, RACK, OR CRADLE
Tank Status:	In Service
Install Date:	Not reported
Capacity (Gal):	5000
Product Stored:	NOS 5 OR 6 FUEL OIL
Tank Type:	Steel/carbon steel
Tank Internal:	Not reported
Tank External:	Not reported
Pipe Location:	Not reported

2685 CRESTON AVE (Continued) **U003386123**

Pipe Type:	STEEL/IRON
Pipe Internal:	Not reported
Pipe External:	Not reported
Tank Containment:	None
Leak Detection:	0
Overfill Protection:	4
Dispenser Method:	Suction
Date Tested:	Not reported
Next Test Date:	Not reported
Missing Data for Tank:	Minor Data Missing
Date Closed:	Not reported
Test Method:	Not reported
Deleted:	False
Updated:	False
SPDES Number:	Not reported
Lat/Long:	Not reported

O89 **65 EAST 193RD ST** **AST** **U003383343**
SSE **65 EAST 193RD ST** **HIST AST** **N/A**
< 1/8 **BRONX, NY 10468**
0.119 mi.
629 ft. **Site 3 of 3 in cluster O**

Relative:
Lower

Actual:
126 ft.

AST:

Region:	STATE
DEC Region:	2
Site Status:	Active
Facility Id:	2-043117
Program Type:	PBS
UTM X:	593010.68931000005
UTM Y:	4524507.7962300004
Expiration Date:	2016/12/03

Affiliation Records:

Site Id:	381
Affiliation Type:	Facility Owner
Company Name:	L.S.B HULL ASSOCIATES LLC C/O MR. SCHWEID
Contact Type:	OWNER
Contact Name:	CH. SCHNIED
Address1:	P.O. BOX 165
Address2:	Not reported
City:	BROOKLYN
State:	NY
Zip Code:	11219
Country Code:	001
Phone:	(718) 438-4222
EMail:	Not reported
Fax Number:	Not reported
Modified By:	msbaptis
Date Last Modified:	11/6/2006

Site Id:	381
Affiliation Type:	Mail Contact
Company Name:	LSB HULL ASSOCIATES LLC.
Contact Type:	Not reported
Contact Name:	Not reported
Address1:	C/O MR. SCHWEID
Address2:	P.O. BOX 165

65 EAST 193RD ST (Continued) **U003383343**

City:	BROOKLYN
State:	NY
Zip Code:	11219
Country Code:	001
Phone:	(718) 438-4222
EMail:	Not reported
Fax Number:	Not reported
Modified By:	TRANSLAT
Date Last Modified:	3/4/2004

Site Id:	381
Affiliation Type:	On-Site Operator
Company Name:	65 EAST 193RD ST
Contact Type:	Not reported
Contact Name:	JAVIER
Address1:	Not reported
Address2:	Not reported
City:	Not reported
State:	NN
Zip Code:	Not reported
Country Code:	001
Phone:	(917) 335-5570
EMail:	Not reported
Fax Number:	Not reported
Modified By:	MSBAPTIS
Date Last Modified:	11/8/2011

Site Id:	381
Affiliation Type:	Emergency Contact
Company Name:	L.S.B HULL ASSOCIATES LLC C/O MR. SCHWEID
Contact Type:	Not reported
Contact Name:	CH. SCHWEID
Address1:	Not reported
Address2:	Not reported
City:	Not reported
State:	NN
Zip Code:	Not reported
Country Code:	001
Phone:	(718) 438-4222
EMail:	Not reported
Fax Number:	Not reported
Modified By:	TRANSLAT
Date Last Modified:	3/4/2004

Tank Info:

Tank Number:	001
Tank Id:	1111

Equipment Records:

C00 - Pipe Location - No Piping
F00 - Pipe External Protection - None
I04 - Overfill - Product Level Gauge (A/G)
G00 - Tank Secondary Containment - None
B00 - Tank External Protection - None
A00 - Tank Internal Protection - None
D01 - Pipe Type - Steel/Carbon Steel/Iron

65 EAST 193RD ST (Continued) **U003383343**

J02 - Dispenser - Suction Dispenser
L09 - Piping Leak Detection - Exempt Suction Piping
H00 - Tank Leak Detection - None

Tank Location:	1
Tank Type:	Steel/Carbon Steel/Iron
Tank Status:	In Service
Pipe Model:	Not reported
Install Date:	04/01/1920
Capacity Gallons:	4000
Tightness Test Method:	NN
Date Test:	Not reported
Next Test Date:	Not reported
Date Tank Closed:	Not reported
Register:	True
Modified By:	msbaptis
Last Modified:	11/06/2006

HIST AST:

PBS Number:	2-043117
SWIS Code:	6001
Operator:	A MENDEZ
Facility Phone:	(212) 364-6042
Facility Addr2:	65 EAST 193RD ST
Facility Type:	APARTMENT BUILDING
Emergency:	CH. SCHWEID
Emergency Tel:	(718) 438-4222
Old PBSNO:	Not reported
Date Inspected:	Not reported
Inspector:	Not reported
Result of Inspection:	Not reported
Owner Name:	L.S.B HULL ASSOCIATES LLC C/O MR. SCHWEID
Owner Address:	P.O. BOX 165
Owner City,St,Zip:	BROOKLYN, NY 11219
Federal ID:	Not reported
Owner Tel:	(718) 438-4222
Owner Type:	Corporate/Commercial
Owner Subtype:	Not reported
Mailing Contact:	Not reported
Mailing Name:	LSB HULL ASSOCIATES LLC.
Mailing Address:	C/O MR. SCHWEID
Mailing Address 2:	P.O. BOX 165
Mailing City,St,Zip:	BROOKLYN, NY 11219
Mailing Telephone:	(718) 438-4222
Owner Mark:	Second Owner
Facility Status:	1 - Active PBS facility, i.e. total capacity of the PBS tanks is greater than 1,100 gallons, regardless if Subpart 360-14 tanks exist or not at the facility.
Certification Flag:	False
Certification Date:	12/07/2001
Expiration:	12/03/2006
Renew Flag:	False
Renew Date:	Not reported
Total Capacity:	4000
FAMT:	True
Facility Screen:	No Missing Data
Owner Screen:	Minor Data Missing
Tank Screen:	Minor Data Missing

65 EAST 193RD ST (Continued) **U003383343**

Dead Letter:	False
CBS Number:	Not reported
Town or City:	NEW YORK CITY
County Code:	60
Town or City Code:	01
Region:	2
Tank ID:	001
Tank Location:	ABOVEGROUND
Tank Status:	In Service
Install Date:	Not reported
Capacity (Gal):	4000
Product Stored:	NOS 5 OR 6 FUEL OIL
Tank Type:	Steel/carbon steel
Tank Internal:	Not reported
Tank External:	Not reported
Pipe Location:	Not reported
Pipe Type:	STEEL/IRON
Pipe Internal:	Not reported
Pipe External:	Not reported
Tank Containment:	None
Leak Detection:	0
Overfill Protection:	4
Dispenser Method:	Suction
Date Tested:	Not reported
Next Test Date:	Not reported
Missing Data for Tank:	Minor Data Missing
Date Closed:	Not reported
Test Method:	Not reported
Deleted:	False
Updated:	True
SPDES Number:	Not reported
Lat/Long:	Not reported

T90 **2715 CLAFLIN AVENUE** **AST** **U003391896**
WNW **2715 CLAFLIN AVE** **HIST AST** **N/A**
< 1/8 **BRONX, NY 10468**
0.119 mi.
629 ft. **Site 1 of 5 in cluster T**

Relative:
Higher

Actual:
168 ft.

AST:

Region:	STATE
DEC Region:	2
Site Status:	Active
Facility Id:	2-364754
Program Type:	PBS
UTM X:	592619.05122000002
UTM Y:	4524882.9073999999
Expiration Date:	2017/10/15

Affiliation Records:

Site Id:	18499
Affiliation Type:	Mail Contact
Company Name:	INDARJIT JADOO
Contact Type:	Not reported
Contact Name:	Not reported
Address1:	2715 CLAFLIN AVENUE
Address2:	Not reported

2715 CLAFLIN AVENUE (Continued) **U003391896**

City:	BRONX
State:	NY
Zip Code:	10468
Country Code:	001
Phone:	(212) 548-5599
EMail:	Not reported
Fax Number:	Not reported
Modified By:	NRLOMBAR
Date Last Modified:	6/11/2012

Site Id:	18499
Affiliation Type:	On-Site Operator
Company Name:	2715 CLAFLIN AVENUE
Contact Type:	Not reported
Contact Name:	INDARJIT JADOO
Address1:	Not reported
Address2:	Not reported
City:	Not reported
State:	NN
Zip Code:	Not reported
Country Code:	001
Phone:	(212) 548-5599
EMail:	Not reported
Fax Number:	Not reported
Modified By:	TRANSLAT
Date Last Modified:	3/4/2004

Site Id:	18499
Affiliation Type:	Emergency Contact
Company Name:	INDARJIT JADOO
Contact Type:	Not reported
Contact Name:	INDARJIT JADOO
Address1:	Not reported
Address2:	Not reported
City:	Not reported
State:	NN
Zip Code:	Not reported
Country Code:	001
Phone:	(212) 548-5599
EMail:	Not reported
Fax Number:	Not reported
Modified By:	TRANSLAT
Date Last Modified:	3/4/2004

Site Id:	18499
Affiliation Type:	Facility Owner
Company Name:	INDARJIT JADOO
Contact Type:	OWNER
Contact Name:	INDARJIT JADOO
Address1:	2715 CLAFLIN AVE
Address2:	Not reported
City:	BRONX
State:	NY
Zip Code:	10468
Country Code:	001
Phone:	(212) 548-5599
EMail:	Not reported

2715 CLAFLIN AVENUE (Continued) **U003391896**

Fax Number: Not reported
Modified By: DXLIVING
Date Last Modified: 8/21/2007

Tank Info:

Tank Number: 001
Tank Id: 22636

Equipment Records:

C00 - Pipe Location - No Piping
F00 - Pipe External Protection - None
I04 - Overfill - Product Level Gauge (A/G)
B00 - Tank External Protection - None
A00 - Tank Internal Protection - None
D02 - Pipe Type - Galvanized Steel
J02 - Dispenser - Suction Dispenser
L09 - Piping Leak Detection - Exempt Suction Piping
H00 - Tank Leak Detection - None
G00 - Tank Secondary Containment - None
E02 - Piping Secondary Containment - Vault (with Access)

Tank Location: 1
Tank Type: Steel/Carbon Steel/Iron
Tank Status: In Service
Pipe Model: Not reported
Install Date: 04/05/1928
Capacity Gallons: 4000
Tightness Test Method: NN
Date Test: Not reported
Next Test Date: Not reported
Date Tank Closed: Not reported
Register: True
Modified By: MSBAPTIS
Last Modified: 07/27/2012

HIST AST:

PBS Number: 2-364754
SWIS Code: 6001
Operator: INDARJIT JADOO
Facility Phone: (212) 548-5599
Facility Addr2: 2715 CLAFLIN AVE
Facility Type: APARTMENT BUILDING
Emergency: INDARJIT JADOO
Emergency Tel: (212) 548-5599
Old PBSNO: Not reported
Date Inspected: Not reported
Inspector: Not reported
Result of Inspection: Not reported
Owner Name: INDARJIT JADOO
Owner Address: 2715 CLAFLIN AVE
Owner City,St,Zip: BRONX, NY 10468
Federal ID: Not reported
Owner Tel: (212) 548-5599
Owner Type: Not reported
Owner Subtype: Not reported
Mailing Contact: Not reported
Mailing Name: INDARJIT JADOO

2715 CLAFLIN AVENUE (Continued) **U003391896**

Mailing Address:	2715 CLAFLIN AVE
Mailing Address 2:	Not reported
Mailing City,St,Zip:	BRONX, NY 10468
Mailing Telephone:	(212) 548-5599
Owner Mark:	First Owner
Facility Status:	1 - Active PBS facility, i.e. total capacity of the PBS tanks is greater than 1,100 gallons, regardless if Subpart 360-14 tanks exist or not at the facility.
Certification Flag:	False
Certification Date:	09/18/1997
Expiration:	10/15/2002
Renew Flag:	False
Renew Date:	Not reported
Total Capacity:	4000
FAMT:	True
Facility Screen:	No Missing Data
Owner Screen:	Minor Data Missing
Tank Screen:	Minor Data Missing
Dead Letter:	False
CBS Number:	Not reported
Town or City:	NEW YORK CITY
County Code:	60
Town or City Code:	01
Region:	2

Tank ID:	001
Tank Location:	ABOVEGROUND
Tank Status:	In Service
Install Date:	Not reported
Capacity (Gal):	4000
Product Stored:	NOS 5 OR 6 FUEL OIL
Tank Type:	Steel/carbon steel
Tank Internal:	Not reported
Tank External:	Not reported
Pipe Location:	Not reported
Pipe Type:	GALVANIZED STEEL
Pipe Internal:	Not reported
Pipe External:	Not reported
Tank Containment:	None
Leak Detection:	0
Overfill Protection:	4
Dispenser Method:	Suction
Date Tested:	Not reported
Next Test Date:	Not reported
Missing Data for Tank:	Minor Data Missing
Date Closed:	Not reported
Test Method:	Not reported
Deleted:	False
Updated:	False
SPDES Number:	Not reported
Lat/Long:	Not reported

P91
East
< 1/8
0.120 mi.
635 ft.

55 E. 196TH ST
55 E.196TH STREET
BRONX, NY

Site 8 of 10 in cluster P

LTANKS **S101341074**
NY Spills **N/A**

Relative:
Higher

Actual:
151 ft.

LTANKS:

Site ID:	253468
Spill Number/Closed Date:	9408807 / 10/30/1994
Spill Date:	10/2/1994
Spill Cause:	Tank Overfill
Spill Source:	Commercial/Industrial
Spill Class:	Not reported
Cleanup Ceased:	10/30/1994
Cleanup Meets Standard:	True
SWIS:	0301
Investigator:	KSTANG
Referred To:	Not reported
Reported to Dept:	10/3/1994
CID:	Not reported
Water Affected:	Not reported
Spill Notifier:	Responsible Party
Last Inspection:	Not reported
Recommended Penalty:	False
UST Involvement:	False
Remediation Phase:	0
Date Entered In Computer:	11/1/1994
Spill Record Last Update:	9/30/2004
Spiller Name:	Not reported
Spiller Company:	HESS OIL
Spiller Address:	Not reported
Spiller City,St,Zip:	***Update***, ZZ
Spiller County:	001
Spiller Contact:	Not reported
Spiller Phone:	Not reported
Spiller Extention:	Not reported
DEC Region:	2
DER Facility ID:	207639
DEC Memo:	Prior to Sept, 2004 data translation this spill Lead_DEC Field was "TANG"
Remarks:	GAUGE DEFECTIVE-SPILL CONTAINED ON SIDEWAY- HESS OIL DRAIN DID CLEANUP NYC DEP WAS NOTIFIED BY CALLER.

Material:

Site ID:	253468
Operable Unit ID:	1006513
Operable Unit:	01
Material ID:	378231
Material Code:	0002A
Material Name:	#4 Fuel Oil
Case No.:	Not reported
Material FA:	Petroleum
Quantity:	20
Units:	Gallons
Recovered:	No
Resource Affected:	Not reported
Oxygenate:	False

55 E. 196TH ST (Continued) **S101341074**

Tank Test:

SPILLS:

Facility ID:	9408779
DER Facility ID:	217843
Facility Type:	ER
Site ID:	267409
DEC Region:	2
Spill Date:	10/2/1994
Spill Number/Closed Date:	9408779 / 10/11/1994
Spill Cause:	Equipment Failure
Spill Class:	Not reported
SWIS:	0301
Investigator:	ADZHITOM
Referred To:	Not reported
Reported to Dept:	10/2/1994
CID:	Not reported
Water Affected:	Not reported
Spill Source:	Private Dwelling
Spill Notifier:	Police Department
Cleanup Ceased:	10/11/1994
Cleanup Meets Std:	True
Last Inspection:	Not reported
Recommended Penalty:	False
UST Trust:	False
Remediation Phase:	0
Date Entered In Computer:	11/7/1994
Spill Record Last Update:	3/25/2003
Spiller Name:	Not reported
Spiller Company:	HESS COMPANY
Spiller Address:	1 HESS PLAZA
Spiller City,St,Zip:	WOODBRIDGE, NE
Spiller Company:	001
Contact Name:	Not reported
Contact Phone:	Not reported
DEC Memo:	Prior to Sept, 2004 data translation this spill Lead_DEC Field was "ZHITOMIRSKY"
Remarks:	IT WAS AN EQUIPMENT FAILURE. HESS IS ENDING A CLEAN UP SCENE. NO CALL BACK DIVISION.

Material:

Site ID:	267409
Operable Unit ID:	1002902
Operable Unit:	01
Material ID:	378206
Material Code:	0002A
Material Name:	#4 Fuel Oil
Case No.:	Not reported
Material FA:	Petroleum
Quantity:	3
Units:	Gallons
Recovered:	No
Resource Affected:	Not reported
Oxygenate:	False

55 E. 196TH ST (Continued) **S101341074**

Tank Test:

P92 **55 EAST 196TH ST** **AST** **U003393950**
East **55 EAST 196TH ST** **HIST AST** **N/A**
< 1/8 **BRONX, NY 10468**
0.120 mi.
635 ft. **Site 9 of 10 in cluster P**

Relative:
Higher

Actual:
151 ft.

AST:

Region:	STATE
DEC Region:	2
Site Status:	Active
Facility Id:	2-347981
Program Type:	PBS
UTM X:	593149.77729
UTM Y:	4524784.8067500005
Expiration Date:	2018/04/19

Affiliation Records:

Site Id:	17075
Affiliation Type:	Facility Owner
Company Name:	ROOFTOPS REALTY, INC.
Contact Type:	VICE PRESIDENT
Contact Name:	STUART MANITSKY
Address1:	120 EAST 30 STREET
Address2:	Not reported
City:	NEW YORK
State:	NY
Zip Code:	10016-7303
Country Code:	001
Phone:	(646) 246-8044
EMail:	Not reported
Fax Number:	Not reported
Modified By:	MSBAPTIS
Date Last Modified:	3/22/2013

Site Id:	17075
Affiliation Type:	Mail Contact
Company Name:	WENGAL REALTY
Contact Type:	Not reported
Contact Name:	STUART MANITSKY
Address1:	120 EAST 30 STREET
Address2:	Not reported
City:	NEW YORK
State:	NY
Zip Code:	10016-7303
Country Code:	001
Phone:	(212) 725-1209
EMail:	GALMAN30@YAHOO.COM
Fax Number:	Not reported
Modified By:	dxliving
Date Last Modified:	1/17/2008

Site Id:	17075
Affiliation Type:	On-Site Operator
Company Name:	55 EAST 196TH ST
Contact Type:	Not reported

55 EAST 196TH ST (Continued) **U003393950**

Contact Name:	MARCO FUENTES
Address1:	Not reported
Address2:	Not reported
City:	Not reported
State:	NN
Zip Code:	Not reported
Country Code:	001
Phone:	(347) 577-6241
EMail:	Not reported
Fax Number:	Not reported
Modified By:	MSBAPTIS
Date Last Modified:	3/22/2013

Site Id:	17075
Affiliation Type:	Emergency Contact
Company Name:	ROOFTOPS REALTY, INC.
Contact Type:	Not reported
Contact Name:	MARCO FUENTES
Address1:	Not reported
Address2:	Not reported
City:	Not reported
State:	NN
Zip Code:	Not reported
Country Code:	999
Phone:	(347) 577-6241
EMail:	Not reported
Fax Number:	Not reported
Modified By:	MSBAPTIS
Date Last Modified:	3/22/2013

Tank Info:

Tank Number:	001
Tank Id:	33224

Equipment Records:

A00 - Tank Internal Protection - None
D01 - Pipe Type - Steel/Carbon Steel/Iron
J02 - Dispenser - Suction Dispenser
L09 - Piping Leak Detection - Exempt Suction Piping
B00 - Tank External Protection - None
K00 - Spill Prevention - None
C00 - Pipe Location - No Piping
F00 - Pipe External Protection - None
I04 - Overfill - Product Level Gauge (A/G)
G03 - Tank Secondary Containment - Vault (w/o access)
H00 - Tank Leak Detection - None
E02 - Piping Secondary Containment - Vault (with Access)

Tank Location:	1
Tank Type:	Steel/Carbon Steel/Iron
Tank Status:	In Service
Pipe Model:	Not reported
Install Date:	01/01/1941
Capacity Gallons:	5000
Tightness Test Method:	NN
Date Test:	Not reported
Next Test Date:	Not reported

55 EAST 196TH ST (Continued) **U003393950**

Date Tank Closed:	Not reported
Register:	True
Modified By:	MSBAPTIS
Last Modified:	03/22/2013

HIST AST:

PBS Number:	2-347981
SWIS Code:	6001
Operator:	EZEQUIEL SEDA
Facility Phone:	(718) 367-1262
Facility Addr2:	55 EAST 196TH ST
Facility Type:	APARTMENT BUILDING
Emergency:	EZEQUIEL SEDA
Emergency Tel:	(718) 367-1262
Old PBSNO:	151661
Date Inspected:	Not reported
Inspector:	Not reported
Result of Inspection:	Not reported
Owner Name:	WENGAL REALTY
Owner Address:	120 EAST 30 STREET
Owner City,St,Zip:	NEW YORK, NY 10016-7303
Federal ID:	Not reported
Owner Tel:	(212) 725-1209
Owner Type:	Private Resident
Owner Subtype:	Not reported
Mailing Contact:	STUART MANITSKY
Mailing Name:	WENGAL REALTY
Mailing Address:	120 EAST 30 STREET
Mailing Address 2:	Not reported
Mailing City,St,Zip:	NEW YORK, NY 10016-7303
Mailing Telephone:	(212) 725-1209
Owner Mark:	Second Owner
Facility Status:	1 - Active PBS facility, i.e. total capacity of the PBS tanks is greater than 1,100 gallons, regardless if Subpart 360-14 tanks exist or not at the facility.
Certification Flag:	False
Certification Date:	02/19/1998
Expiration:	04/19/2003
Renew Flag:	False
Renew Date:	Not reported
Total Capacity:	5000
FAMT:	True
Facility Screen:	No Missing Data
Owner Screen:	No Missing Data
Tank Screen:	Minor Data Missing
Dead Letter:	False
CBS Number:	Not reported
Town or City:	NEW YORK CITY
County Code:	60
Town or City Code:	01
Region:	2

Tank ID:	001
Tank Location:	ABOVEGROUND
Tank Status:	In Service
Install Date:	Not reported
Capacity (Gal):	5000

55 EAST 196TH ST (Continued) **U003393950**

Product Stored:	NOS 1,2, OR 4 FUEL OIL
Tank Type:	Steel/carbon steel
Tank Internal:	Not reported
Tank External:	Not reported
Pipe Location:	Not reported
Pipe Type:	STEEL/IRON
Pipe Internal:	Not reported
Pipe External:	Not reported
Tank Containment:	Diking
Leak Detection:	0
Overfill Protection:	4
Dispenser Method:	Suction
Date Tested:	Not reported
Next Test Date:	Not reported
Missing Data for Tank:	Minor Data Missing
Date Closed:	Not reported
Test Method:	Not reported
Deleted:	False
Updated:	False
SPDES Number:	Not reported
Lat/Long:	Not reported

U93 **125 WEST 195TH ST/BX** **NY Spills** **S102141973**
NW **125 WEST 195TH STREET** **N/A**
< 1/8 **NEW YORK CITY, NY**
0.121 mi.
638 ft. **Site 1 of 4 in cluster U**

Relative:
Higher

Actual:
166 ft.

SPILLS:

Facility ID:	8905711
DER Facility ID:	175767
Facility Type:	ER
Site ID:	212107
DEC Region:	2
Spill Date:	9/7/1989
Spill Number/Closed Date:	8905711 / 10/7/1992
Spill Cause:	Equipment Failure
Spill Class:	Known release with minimal potential for fire or hazard. DEC Response. Willing Responsible Party. Corrective action taken.
SWIS:	0301
Investigator:	BATTISTA
Referred To:	Not reported
Reported to Dept:	9/11/1989
CID:	Not reported
Water Affected:	Not reported
Spill Source:	Gasoline Station
Spill Notifier:	Tank Tester
Cleanup Ceased:	10/7/1992
Cleanup Meets Std:	False
Last Inspection:	Not reported
Recommended Penalty:	False
UST Trust:	False
Remediation Phase:	0
Date Entered In Computer:	9/12/1989
Spill Record Last Update:	2/15/1994
Spiller Name:	Not reported
Spiller Company:	MR.TAO
Spiller Address:	Not reported

125 WEST 195TH ST/BX (Continued) **S102141973**

Spiller City,St,Zip:	ZZ
Spiller Company:	001
Contact Name:	Not reported
Contact Phone:	Not reported
DEC Memo:	Not reported
Remarks:	5K TANK FAILED PETRO TITE, STOPPED TEST, VISIBLE LEAK IN VENT LINE WHILE TOPPING OFF PRIOR TO TEST, WILL EXCAVATE, ISOLATE & RETEST.

Material:

Site ID:	212107
Operable Unit ID:	933352
Operable Unit:	01
Material ID:	446120
Material Code:	0002A
Material Name:	#4 Fuel Oil
Case No.:	Not reported
Material FA:	Petroleum
Quantity:	-1
Units:	Not reported
Recovered:	No
Resource Affected:	Not reported
Oxygenate:	False

Tank Test:

Site ID:	212107
Spill Tank Test:	1535997
Tank Number:	Not reported
Tank Size:	0
Test Method:	00
Leak Rate:	0
Gross Fail:	Not reported
Modified By:	Spills
Last Modified:	10/1/2004
Test Method:	Unknown

U94 **FUEL OIL STORAGE TANK** **HIST UST** **U003074529**
NW **125 WEST 195TH STREET** **AST** **N/A**
< 1/8 **BRONX, NY 10468** **HIST AST**
0.121 mi.
638 ft. **Site 2 of 4 in cluster U**

Relative:
Higher

Actual:
166 ft.

HIST UST:

PBS Number:	2-205095
SPDES Number:	Not reported
Emergency Contact:	R. ESCALERA
Emergency Telephone:	(212) 543-6087
Operator:	R. ESCALERA
Operator Telephone:	(212) 543-6087
Owner Name:	BIRCHAIGHT MANAGEMENT
Owner Address:	P.O.BOX 690088
Owner City,St,Zip:	BRONX, NY 10469
Owner Telephone:	(212) 882-6772
Owner Type:	Corporate/Commercial
Owner Subtype:	Not reported
Mailing Name:	BIRCHAIGHT MANAGEMENT
Mailing Address:	P.O. BOX 690088
Mailing Address 2:	Not reported

FUEL OIL STORAGE TANK (Continued) **U003074529**

Mailing City,St,Zip:	BRONX, NY 10469
Mailing Contact:	HANS C. KAO
Mailing Telephone:	(212) 882-6772
Owner Mark:	First Owner
Facility Status:	1 - Active PBS facility, i.e. total capacity of the PBS tanks is greater than 1,100 gallons, regardless if Subpart 360-14 tanks exist or not at the facility.
Facility Addr2:	125 WEST 195TH STREET
SWIS ID:	6001
Old PBS Number:	Not reported
Facility Type:	APARTMENT BUILDING
Inspected Date:	Not reported
Inspector:	Not reported
Inspection Result:	Not reported
Federal ID:	Not reported
Certification Flag:	False
Certification Date:	07/09/1997
Expiration Date:	07/20/2002
Renew Flag:	False
Renewal Date:	Not reported
Total Capacity:	5000
FAMT:	True
Facility Screen:	No Missing Data
Owner Screen:	No Missing Data
Tank Screen:	Minor Data Missing
Dead Letter:	False
CBS Number:	Not reported
Town or City:	NEW YORK CITY
County Code:	60
Town or City:	01
Region:	2
Tank Id:	001
Tank Location:	UNDERGROUND
Tank Status:	Closed Before April 1, 1991
Install Date:	Not reported
Capacity (gals):	5000
Product Stored:	NOS 1,2, OR 4 FUEL OIL
Tank Type:	Steel/carbon steel
Tank Internal:	Not reported
Tank External:	Not reported
Pipe Location:	Not reported
Pipe Type:	Not reported
Pipe Internal:	Not reported
Pipe External:	Not reported
Second Containment:	None
Leak Detection:	None
Overfill Prot:	Product Level Gauge
Dispenser:	Suction
Date Tested:	Not reported
Next Test Date:	Not reported
Missing Data for Tank:	Minor Data Missing
Date Closed:	Not reported
Test Method:	Not reported
Deleted:	False
Updated:	False
Lat/long:	Not reported

FUEL OIL STORAGE TANK (Continued) **U003074529**

AST:

Region:	STATE
DEC Region:	2
Site Status:	Active
Facility Id:	2-205095
Program Type:	PBS
UTM X:	592621.25696999999
UTM Y:	4524965.9744199999
Expiration Date:	2012/07/20

Affiliation Records:

Site Id:	7162
Affiliation Type:	Facility Owner
Company Name:	BIRCHAIGHT MGMT. LLC C/O GAULT MGMT. CO.
Contact Type:	MANAGING AGENT
Contact Name:	JEFFREY GAULT
Address1:	455 CENTRAL PARK AVE. SUITE 205
Address2:	Not reported
City:	SCARSDALE
State:	NY
Zip Code:	10583
Country Code:	001
Phone:	(914) 472-8383
EMail:	Not reported
Fax Number:	Not reported
Modified By:	KXTANG
Date Last Modified:	12/5/2006

Site Id:	7162
Affiliation Type:	Mail Contact
Company Name:	BIRCHAIGHT MGMT. LLC
Contact Type:	Not reported
Contact Name:	JEFFREY GAULT
Address1:	455 CENTRAL PARK AVE. SUITE 205
Address2:	Not reported
City:	SCARSDALE
State:	NY
Zip Code:	10583
Country Code:	001
Phone:	(914) 472-8383
EMail:	JSGAULT@OPTONLINE.NET
Fax Number:	Not reported
Modified By:	KXTANG
Date Last Modified:	12/5/2006

Site Id:	7162
Affiliation Type:	On-Site Operator
Company Name:	BIRCHAIGHT MANAGEMENT LLC
Contact Type:	Not reported
Contact Name:	MARVIN RIGOBERTO
Address1:	Not reported
Address2:	Not reported
City:	Not reported
State:	NN
Zip Code:	Not reported
Country Code:	001
Phone:	(646) 649-6233

FUEL OIL STORAGE TANK (Continued) **U003074529**

EMail: Not reported
Fax Number: Not reported
Modified By: KXTANG
Date Last Modified: 12/5/2006

Site Id: 7162
Affiliation Type: Emergency Contact
Company Name: BIRCHAIGHT MGMT. LLC C/O GAULT MGMT. CO.
Contact Type: Not reported
Contact Name: JEFFREY GAULT
Address1: Not reported
Address2: Not reported
City: Not reported
State: NN
Zip Code: Not reported
Country Code: 999
Phone: (914) 472-8393
EMail: Not reported
Fax Number: Not reported
Modified By: KXTANG
Date Last Modified: 12/5/2006

Tank Info:

Tank Number: 002
Tank Id: 17087

Equipment Records:
B00 - Tank External Protection - None
F06 - Pipe External Protection - Wrapped
G03 - Tank Secondary Containment - Vault (w/o access)
H00 - Tank Leak Detection - None
C00 - Pipe Location - No Piping
I04 - Overfill - Product Level Gauge (A/G)
A00 - Tank Internal Protection - None
D01 - Pipe Type - Steel/Carbon Steel/Iron
J02 - Dispenser - Suction Dispenser
L09 - Piping Leak Detection - Exempt Suction Piping

Tank Location: 2
Tank Type: Steel/Carbon Steel/Iron
Tank Status: In Service
Pipe Model: Not reported
Install Date: 10/01/1990
Capacity Gallons: 5000
Tightness Test Method: NN
Date Test: Not reported
Next Test Date: Not reported
Date Tank Closed: Not reported
Register: True
Modified By: KXTANG
Last Modified: 12/05/2006

HIST AST:
PBS Number: 2-205095
SWIS Code: 6001
Operator: R. ESCALERA
Facility Phone: (212) 543-6087

FUEL OIL STORAGE TANK (Continued) **U003074529**

Facility Addr2:	125 WEST 195TH STREET
Facility Type:	APARTMENT BUILDING
Emergency:	R. ESCALERA
Emergency Tel:	(212) 543-6087
Old PBSNO:	Not reported
Date Inspected:	Not reported
Inspector:	Not reported
Result of Inspection:	Not reported
Owner Name:	BIRCHAIGHT MANAGEMENT
Owner Address:	P.O.BOX 690088
Owner City,St,Zip:	BRONX, NY 10469
Federal ID:	Not reported
Owner Tel:	(212) 882-6772
Owner Type:	Corporate/Commercial
Owner Subtype:	Not reported
Mailing Contact:	HANS C. KAO
Mailing Name:	BIRCHAIGHT MANAGEMENT
Mailing Address:	P.O. BOX 690088
Mailing Address 2:	Not reported
Mailing City,St,Zip:	BRONX, NY 10469
Mailing Telephone:	(212) 882-6772
Owner Mark:	First Owner
Facility Status:	1 - Active PBS facility, i.e. total capacity of the PBS tanks is greater than 1,100 gallons, regardless if Subpart 360-14 tanks exist or not at the facility.
Certification Flag:	False
Certification Date:	07/09/1997
Expiration:	07/20/2002
Renew Flag:	False
Renew Date:	Not reported
Total Capacity:	5000
FAMT:	True
Facility Screen:	No Missing Data
Owner Screen:	No Missing Data
Tank Screen:	Minor Data Missing
Dead Letter:	False
CBS Number:	Not reported
Town or City:	NEW YORK CITY
County Code:	60
Town or City Code:	01
Region:	2
Tank ID:	002
Tank Location:	ABOVEGROUND ON SADDLES LEGS, STILTS, RACK, OR CRADLE
Tank Status:	In Service
Install Date:	19901001
Capacity (Gal):	5000
Product Stored:	NOS 1,2, OR 4 FUEL OIL
Tank Type:	Steel/carbon steel
Tank Internal:	Not reported
Tank External:	Not reported
Pipe Location:	Not reported
Pipe Type:	STEEL/IRON
Pipe Internal:	Not reported
Pipe External:	6
Tank Containment:	Diking
Leak Detection:	0

FUEL OIL STORAGE TANK (Continued) **U003074529**

Overfill Protection:	4
Dispenser Method:	Suction
Date Tested:	Not reported
Next Test Date:	Not reported
Missing Data for Tank:	Minor Data Missing
Date Closed:	Not reported
Test Method:	Not reported
Deleted:	False
Updated:	False
SPDES Number:	Not reported
Lat/Long:	Not reported

U95 **BIRCHAIGHT MANAGEMENT LLC** **UST** **U004076943**
NW **125 WEST 195TH STREET** **N/A**
< 1/8 **BRONX, NY 10468**
0.121 mi.
638 ft. **Site 3 of 4 in cluster U**

Relative:
Higher

Actual:
166 ft.

UST:

Id/Status:	2-205095 / Active
Program Type:	PBS
Region:	STATE
DEC Region:	2
Expiration Date:	2012/07/20
UTM X:	592621.25696999999
UTM Y:	4524965.9744199999

Affiliation Records:

Site Id:	7162
Affiliation Type:	Facility Owner
Company Name:	BIRCHAIGHT MGMT. LLC C/O GAULT MGMT. CO.
Contact Type:	MANAGING AGENT
Contact Name:	JEFFREY GAULT
Address1:	455 CENTRAL PARK AVE. SUITE 205
Address2:	Not reported
City:	SCARSDALE
State:	NY
Zip Code:	10583
Country Code:	001
Phone:	(914) 472-8383
EMail:	Not reported
Fax Number:	Not reported
Modified By:	KXTANG
Date Last Modified:	12/5/2006

Site Id:	7162
Affiliation Type:	Mail Contact
Company Name:	BIRCHAIGHT MGMT. LLC
Contact Type:	Not reported
Contact Name:	JEFFREY GAULT
Address1:	455 CENTRAL PARK AVE. SUITE 205
Address2:	Not reported
City:	SCARSDALE
State:	NY
Zip Code:	10583
Country Code:	001
Phone:	(914) 472-8383
EMail:	JSGAULT@OPTONLINE.NET

BIRCHAIGHT MANAGEMENT LLC (Continued) **U004076943**

Fax Number:	Not reported
Modified By:	KXTANG
Date Last Modified:	12/5/2006

Site Id:	7162
Affiliation Type:	On-Site Operator
Company Name:	BIRCHAIGHT MANAGEMENT LLC
Contact Type:	Not reported
Contact Name:	MARVIN RIGOBERTO
Address1:	Not reported
Address2:	Not reported
City:	Not reported
State:	NN
Zip Code:	Not reported
Country Code:	001
Phone:	(646) 649-6233
EMail:	Not reported
Fax Number:	Not reported
Modified By:	KXTANG
Date Last Modified:	12/5/2006

Site Id:	7162
Affiliation Type:	Emergency Contact
Company Name:	BIRCHAIGHT MGMT. LLC C/O GAULT MGMT. CO.
Contact Type:	Not reported
Contact Name:	JEFFREY GAULT
Address1:	Not reported
Address2:	Not reported
City:	Not reported
State:	NN
Zip Code:	Not reported
Country Code:	999
Phone:	(914) 472-8393
EMail:	Not reported
Fax Number:	Not reported
Modified By:	KXTANG
Date Last Modified:	12/5/2006

Tank Info:

Tank Number:	001
Tank ID:	17086
Tank Status:	Closed Prior to Micro Conversion, 03/91
Capacity Gallons:	5000
Install Date:	Not reported
Date Tank Closed:	Not reported
Registered:	True
Tank Location:	Underground
Tank Type:	Steel/carbon steel
Tank Type:	Steel/carbon steel
Tightness Test Method:	NN
Date Test:	Not reported
Next Test Date:	Not reported
Pipe Model:	Not reported
Modified By:	TRANSLAT
Last Modified:	03/04/2004

BIRCHAIGHT MANAGEMENT LLC (Continued) **U004076943**

Equipment Records:

B00 - Tank External Protection - None
D00 - Pipe Type - No Piping
G00 - Tank Secondary Containment - None
H00 - Tank Leak Detection - None
C00 - Pipe Location - No Piping
F00 - Pipe External Protection - None
I04 - Overfill - Product Level Gauge (A/G)
A00 - Tank Internal Protection - None
J02 - Dispenser - Suction Dispenser

V96 **SANDYS CLEANERS** **RCRA NonGen / NLR** **1000194986**
SE **32G KINGSBRIDGE RD** **FINDS** **NYD101150563**
< 1/8 **BRONX, NY 10468** **MANIFEST**
0.121 mi.
639 ft. **Site 1 of 4 in cluster V**

Relative:
Lower

Actual:
131 ft.

RCRA NonGen / NLR:

Date form received by agency:	01/01/2007
Facility name:	SANDYS CLEANERS
Facility address:	32G KINGSBRIDGE RD BRONX, NY 10468
EPA ID:	NYD101150563
Mailing address:	KINGSBRIDGE RD BRONX, NY 10468
Contact:	Not reported
Contact address:	KINGSBRIDGE RD BRONX, NY 10468
Contact country:	US
Contact telephone:	Not reported
Contact email:	Not reported
EPA Region:	02
Classification:	Non-Generator
Description:	Handler: Non-Generators do not presently generate hazardous waste

Owner/Operator Summary:

Owner/operator name:	Not reported
Owner/operator address:	NOT REQUIRED NOT REQUIRED, WY 99999
Owner/operator country:	US
Owner/operator telephone:	(212) 555-1212
Legal status:	Private
Owner/Operator Type:	Operator
Owner/Op start date:	Not reported
Owner/Op end date:	Not reported

Owner/operator name:	Not reported
Owner/operator address:	NOT REQUIRED NOT REQUIRED, WY 99999
Owner/operator country:	US
Owner/operator telephone:	(212) 555-1212
Legal status:	Private
Owner/Operator Type:	Owner
Owner/Op start date:	Not reported
Owner/Op end date:	Not reported

SANDYS CLEANERS (Continued) **1000194986**

Handler Activities Summary:
U.S. importer of hazardous waste: No
Mixed waste (haz. and radioactive): No
Recycler of hazardous waste: No
Transporter of hazardous waste: No
Treater, storer or disposer of HW: No
Underground injection activity: No
On-site burner exemption: No
Furnace exemption: No
Used oil fuel burner: No
Used oil processor: No
User oil refiner: No
Used oil fuel marketer to burner: No
Used oil Specification marketer: No
Used oil transfer facility: No
Used oil transporter: No

Historical Generators:
Date form received by agency: 01/01/2006
Facility name: SANDYS CLEANERS
Classification: Not a generator, verified

Date form received by agency: 04/07/1995
Facility name: SANDYS CLEANERS
Classification: Not a generator, verified

Date form received by agency: 10/25/1984
Facility name: SANDYS CLEANERS
Classification: Large Quantity Generator

Violation Status: No violations found

FINDS:

Registry ID: 110004378343

Environmental Interest/Information System
RCRAInfo is a national information system that supports the Resource Conservation and Recovery Act (RCRA) program through the tracking of events and activities related to facilities that generate, transport, and treat, store, or dispose of hazardous waste. RCRAInfo allows RCRA program staff to track the notification, permit, compliance, and corrective action activities required under RCRA.

NY MANIFEST:
EPA ID: NYD101150563
Country: USA
Mailing Name: SANDYS CLNRS
Mailing Contact: SANDYS CLNRS
Mailing Address: 82 EAST KINGSBRIDGE
Mailing Address 2: Not reported
Mailing City: BRONX
Mailing State: NY
Mailing Zip: 10468
Mailing Zip4: Not reported

SANDYS CLEANERS (Continued) **1000194986**

Mailing Country: USA
Mailing Phone: 212-933-6091

Document ID: NYC1942547
Manifest Status: Completed copy
Trans1 State ID: AY9381NY
Trans2 State ID: Not reported
Generator Ship Date: 921104
Trans1 Recv Date: 921104
Trans2 Recv Date: Not reported
TSD Site Recv Date: 921104
Part A Recv Date: 921120
Part B Recv Date: 921113
Generator EPA ID: NYD101150563
Trans1 EPA ID: ILD051060408
Trans2 EPA ID: Not reported
TSDF ID: NYD980785760
Waste Code: F002 - HALO SOLV + STILL BOTTOMS FM REC OF SOLV
Quantity: 00070
Units: P - Pounds
Number of Containers: 001
Container Type: DM - Metal drums, barrels
Handling Method: B Incineration, heat recovery, burning.
Specific Gravity: 100
Year: 92

Document ID: NYC3441058
Manifest Status: Completed copy
Trans1 State ID: LP3931NY
Trans2 State ID: Not reported
Generator Ship Date: 950125
Trans1 Recv Date: 950125
Trans2 Recv Date: Not reported
TSD Site Recv Date: 950125
Part A Recv Date: 950206
Part B Recv Date: 950203
Generator EPA ID: NYD101150563
Trans1 EPA ID: ILD984908202
Trans2 EPA ID: Not reported
TSDF ID: NYD980785760
Waste Code: F002 - HALO SOLV + STILL BOTTOMS FM REC OF SOLV
Quantity: 00070
Units: P - Pounds
Number of Containers: 001
Container Type: DM - Metal drums, barrels
Handling Method: B Incineration, heat recovery, burning.
Specific Gravity: 100
Year: 95

Document ID: NYC3597996
Manifest Status: Completed copy
Trans1 State ID: AM6252NY
Trans2 State ID: Not reported
Generator Ship Date: 950711

SANDYS CLEANERS (Continued) **1000194986**

Trans1 Recv Date:	950711
Trans2 Recv Date:	Not reported
TSD Site Recv Date:	950711
Part A Recv Date:	950726
Part B Recv Date:	950720
Generator EPA ID:	NYD101150563
Trans1 EPA ID:	ILD984908202
Trans2 EPA ID:	Not reported
TSDF ID:	NYD980785760
Waste Code:	F002 - HALO SOLV + STILL BOTTOMS FM REC OF SOLV
Quantity:	00070
Units:	P - Pounds
Number of Containers:	001
Container Type:	DM - Metal drums, barrels
Handling Method:	B Incineration, heat recovery, burning.
Specific Gravity:	100
Year:	95

Document ID:	NYC0017987
Manifest Status:	Completed copy
Trans1 State ID:	000000000
Trans2 State ID:	000000000
Generator Ship Date:	891221
Trans1 Recv Date:	891221
Trans2 Recv Date:	Not reported
TSD Site Recv Date:	891221
Part A Recv Date:	891229
Part B Recv Date:	891229
Generator EPA ID:	NYD101150563
Trans1 EPA ID:	ILD051060408
Trans2 EPA ID:	Not reported
TSDF ID:	NYD980785760
Waste Code:	F002 - HALO SOLV + STILL BOTTOMS FM REC OF SOLV
Quantity:	00070
Units:	P - Pounds
Number of Containers:	001
Container Type:	DM - Metal drums, barrels
Handling Method:	R Material recovery of more than 75 percent of the total material.
Specific Gravity:	100
Year:	89

Document ID:	NYA9718525
Manifest Status:	Completed copy
Trans1 State ID:	NYLP3931
Trans2 State ID:	Not reported
Generator Ship Date:	890927
Trans1 Recv Date:	890927
Trans2 Recv Date:	Not reported
TSD Site Recv Date:	890927
Part A Recv Date:	891012
Part B Recv Date:	891002
Generator EPA ID:	NYD101150563
Trans1 EPA ID:	ILD051060408
Trans2 EPA ID:	Not reported
TSDF ID:	NYD980785760

SANDYS CLEANERS (Continued) **1000194986**

Waste Code:	F002 - HALO SOLV + STILL BOTTOMS FM REC OF SOLV
Quantity:	00070
Units:	P - Pounds
Number of Containers:	001
Container Type:	DM - Metal drums, barrels
Handling Method:	R Material recovery of more than 75 percent of the total material.
Specific Gravity:	100
Year:	89

Document ID:	NYA9807298
Manifest Status:	Completed copy
Trans1 State ID:	000000000
Trans2 State ID:	000000000
Generator Ship Date:	891201
Trans1 Recv Date:	891201
Trans2 Recv Date:	Not reported
TSD Site Recv Date:	891201
Part A Recv Date:	891211
Part B Recv Date:	891207
Generator EPA ID:	NYD101150563
Trans1 EPA ID:	ILD051060408
Trans2 EPA ID:	Not reported
TSDF ID:	NYD980785760
Waste Code:	F002 - HALO SOLV + STILL BOTTOMS FM REC OF SOLV
Quantity:	00070
Units:	P - Pounds
Number of Containers:	001
Container Type:	CF - Fiber or plastic boxes, cartons
Handling Method:	B Incineration, heat recovery, burning.
Specific Gravity:	100
Year:	89

Document ID:	NYA9729202
Manifest Status:	Completed copy
Trans1 State ID:	NYLP3931
Trans2 State ID:	Not reported
Generator Ship Date:	891027
Trans1 Recv Date:	891027
Trans2 Recv Date:	Not reported
TSD Site Recv Date:	891027
Part A Recv Date:	891101
Part B Recv Date:	891103
Generator EPA ID:	NYD101150563
Trans1 EPA ID:	ILD051060408
Trans2 EPA ID:	Not reported
TSDF ID:	NYD980785760
Waste Code:	F002 - HALO SOLV + STILL BOTTOMS FM REC OF SOLV
Quantity:	00070
Units:	P - Pounds
Number of Containers:	001
Container Type:	DM - Metal drums, barrels
Handling Method:	R Material recovery of more than 75 percent of the total material.
Specific Gravity:	100
Year:	89

SANDYS CLEANERS (Continued) **1000194986**

Document ID:	NYC4870787
Manifest Status:	Completed after the designated time period for a TSDF to get a copy to the DEC
Trans1 State ID:	AM6252NY
Trans2 State ID:	MO001
Generator Ship Date:	971002
Trans1 Recv Date:	971002
Trans2 Recv Date:	971009
TSD Site Recv Date:	971010
Part A Recv Date:	971023
Part B Recv Date:	971103
Generator EPA ID:	NYD101150563
Trans1 EPA ID:	ILD984908202
Trans2 EPA ID:	MOD095038998
TSDF ID:	OHD980587364
Waste Code:	F002 - HALO SOLV + STILL BOTTOMS FM REC OF SOLV
Quantity:	00070
Units:	P - Pounds
Number of Containers:	001
Container Type:	DF - Fiberboard or plastic drums (glass)
Handling Method:	B Incineration, heat recovery, burning.
Specific Gravity:	100
Year:	97

Document ID:	NYC4907733
Manifest Status:	Completed after the designated time period for a TSDF to get a copy to the DEC
Trans1 State ID:	AM6252NY
Trans2 State ID:	M0001
Generator Ship Date:	971125
Trans1 Recv Date:	971125
Trans2 Recv Date:	971204
TSD Site Recv Date:	971205
Part A Recv Date:	971211
Part B Recv Date:	980108
Generator EPA ID:	NYD101150563
Trans1 EPA ID:	ILD984908202
Trans2 EPA ID:	MOD095038998
TSDF ID:	OHD980587364
Waste Code:	F002 - HALO SOLV + STILL BOTTOMS FM REC OF SOLV
Quantity:	00070
Units:	P - Pounds
Number of Containers:	001
Container Type:	DF - Fiberboard or plastic drums (glass)
Handling Method:	B Incineration, heat recovery, burning.
Specific Gravity:	100
Year:	97

Document ID:	NYC1718829
Manifest Status:	Completed copy
Trans1 State ID:	AY9381NY
Trans2 State ID:	Not reported
Generator Ship Date:	920701
Trans1 Recv Date:	920701
Trans2 Recv Date:	Not reported
TSD Site Recv Date:	920701
Part A Recv Date:	920716

SANDYS CLEANERS (Continued) **1000194986**

Part B Recv Date: 920714
Generator EPA ID: NYD101150563
Trans1 EPA ID: ILD051060408
Trans2 EPA ID: Not reported
TSDF ID: NYD980785760
Waste Code: F002 - HALO SOLV + STILL BOTTOMS FM REC OF SOLV
Quantity: 00070
Units: P - Pounds
Number of Containers: 001
Container Type: DM - Metal drums, barrels
Handling Method: B Incineration, heat recovery, burning.
Specific Gravity: 100
Year: 92

Document ID: NYC1779759
Manifest Status: Completed copy
Trans1 State ID: GF2859NY
Trans2 State ID: Not reported
Generator Ship Date: 920730
Trans1 Recv Date: 920730
Trans2 Recv Date: Not reported
TSD Site Recv Date: 920730
Part A Recv Date: 920811
Part B Recv Date: 920810
Generator EPA ID: NYD101150563
Trans1 EPA ID: ILD051060408
Trans2 EPA ID: Not reported
TSDF ID: NYD980785760
Waste Code: F002 - HALO SOLV + STILL BOTTOMS FM REC OF SOLV
Quantity: 00070
Units: P - Pounds
Number of Containers: 001
Container Type: DM - Metal drums, barrels
Handling Method: B Incineration, heat recovery, burning.
Specific Gravity: 100
Year: 92

Document ID: NYC2074138
Manifest Status: Completed copy
Trans1 State ID: GF3013NY
Trans2 State ID: Not reported
Generator Ship Date: 930107
Trans1 Recv Date: 930107
Trans2 Recv Date: Not reported
TSD Site Recv Date: 930107
Part A Recv Date: 930120
Part B Recv Date: 930115
Generator EPA ID: NYD101150563
Trans1 EPA ID: ILD051060408
Trans2 EPA ID: Not reported
TSDF ID: NYD980785760
Waste Code: F002 - HALO SOLV + STILL BOTTOMS FM REC OF SOLV
Quantity: 00070
Units: P - Pounds
Number of Containers: 001

SANDYS CLEANERS (Continued) **1000194986**

Container Type: DM - Metal drums, barrels
Handling Method: B Incineration, heat recovery, burning.
Specific Gravity: 100
Year: 93

Document ID: NYC3846036
Manifest Status: Completed copy
Trans1 State ID: LP3931NY
Trans2 State ID: Not reported
Generator Ship Date: 950517
Trans1 Recv Date: 950517
Trans2 Recv Date: Not reported
TSD Site Recv Date: 950517
Part A Recv Date: 950606
Part B Recv Date: 950525
Generator EPA ID: NYD101150563
Trans1 EPA ID: ILD984908202
Trans2 EPA ID: Not reported
TSDF ID: NYD980785760
Waste Code: F002 - HALO SOLV + STILL BOTTOMS FM REC OF SOLV
Quantity: 00070
Units: P - Pounds
Number of Containers: 001
Container Type: DM - Metal drums, barrels
Handling Method: B Incineration, heat recovery, burning.
Specific Gravity: 100
Year: 95

Document ID: NYC3519022
Manifest Status: Completed copy
Trans1 State ID: LP3931NY
Trans2 State ID: Not reported
Generator Ship Date: 950322
Trans1 Recv Date: 950322
Trans2 Recv Date: Not reported
TSD Site Recv Date: 950322
Part A Recv Date: 950428
Part B Recv Date: 950330
Generator EPA ID: NYD101150563
Trans1 EPA ID: ILD984908202
Trans2 EPA ID: Not reported
TSDF ID: NYD980785760
Waste Code: F002 - HALO SOLV + STILL BOTTOMS FM REC OF SOLV
Quantity: 00070
Units: P - Pounds
Number of Containers: 001
Container Type: DM - Metal drums, barrels
Handling Method: B Incineration, heat recovery, burning.
Specific Gravity: 100
Year: 95

Document ID: NYC0057341
Manifest Status: Completed copy
Trans1 State ID: 000000000

SANDYS CLEANERS (Continued) **1000194986**

Trans2 State ID:	000000000
Generator Ship Date:	900116
Trans1 Recv Date:	900116
Trans2 Recv Date:	Not reported
TSD Site Recv Date:	900116
Part A Recv Date:	900129
Part B Recv Date:	900119
Generator EPA ID:	NYD101150563
Trans1 EPA ID:	ILD051060408
Trans2 EPA ID:	Not reported
TSDF ID:	NYD980785760
Waste Code:	F002 - HALO SOLV + STILL BOTTOMS FM REC OF SOLV
Quantity:	00070
Units:	P - Pounds
Number of Containers:	001
Container Type:	DM - Metal drums, barrels
Handling Method:	B Incineration, heat recovery, burning.
Specific Gravity:	100
Year:	90

Document ID:	NYC0172721
Manifest Status:	Completed copy
Trans1 State ID:	000000000
Trans2 State ID:	000000000
Generator Ship Date:	900314
Trans1 Recv Date:	900314
Trans2 Recv Date:	Not reported
TSD Site Recv Date:	900314
Part A Recv Date:	900405
Part B Recv Date:	900326
Generator EPA ID:	NYD101150563
Trans1 EPA ID:	ILD051060408
Trans2 EPA ID:	Not reported
TSDF ID:	NYD980785760
Waste Code:	F002 - HALO SOLV + STILL BOTTOMS FM REC OF SOLV
Quantity:	00070
Units:	P - Pounds
Number of Containers:	001
Container Type:	DM - Metal drums, barrels
Handling Method:	R Material recovery of more than 75 percent of the total material.
Specific Gravity:	100
Year:	90

Document ID:	NYC0208146
Manifest Status:	Completed after the designated time period for a TSDF to get a copy to the DEC
Trans1 State ID:	000000000
Trans2 State ID:	000000000
Generator Ship Date:	900406
Trans1 Recv Date:	900406
Trans2 Recv Date:	Not reported
TSD Site Recv Date:	900406
Part A Recv Date:	900507
Part B Recv Date:	900418
Generator EPA ID:	NYD101150563
Trans1 EPA ID:	ILD051060408

SANDYS CLEANERS (Continued) **1000194986**

Trans2 EPA ID: Not reported
TSDF ID: NYD980785760
Waste Code: F002 - HALO SOLV + STILL BOTTOMS FM REC OF SOLV
Quantity: 00070
Units: P - Pounds
Number of Containers: 001
Container Type: DM - Metal drums, barrels
Handling Method: B Incineration, heat recovery, burning.
Specific Gravity: 100
Year: 90

Document ID: NYC0258265
Manifest Status: Completed after the designated time period for a TSDF to get a copy to the DEC
Trans1 State ID: 000000000
Trans2 State ID: 000000000
Generator Ship Date: 900515
Trans1 Recv Date: 900515
Trans2 Recv Date: Not reported
TSD Site Recv Date: 900515
Part A Recv Date: 900705
Part B Recv Date: 900529
Generator EPA ID: NYD101150563
Trans1 EPA ID: ILD051060408
Trans2 EPA ID: Not reported
TSDF ID: NYD980785760
Waste Code: F002 - HALO SOLV + STILL BOTTOMS FM REC OF SOLV
Quantity: 00070
Units: P - Pounds
Number of Containers: 001
Container Type: DM - Metal drums, barrels
Handling Method: B Incineration, heat recovery, burning.
Specific Gravity: 100
Year: 90

Document ID: NYC0313773
Manifest Status: Completed after the designated time period for a TSDF to get a copy to the DEC
Trans1 State ID: 000000000
Trans2 State ID: 000000000
Generator Ship Date: 900605
Trans1 Recv Date: 900605
Trans2 Recv Date: Not reported
TSD Site Recv Date: 900605
Part A Recv Date: 900718
Part B Recv Date: 900611
Generator EPA ID: NYD101150563
Trans1 EPA ID: ILD051060408
Trans2 EPA ID: Not reported
TSDF ID: NYD980785760
Waste Code: F002 - HALO SOLV + STILL BOTTOMS FM REC OF SOLV
Quantity: 00070
Units: P - Pounds
Number of Containers: 001
Container Type: DM - Metal drums, barrels
Handling Method: B Incineration, heat recovery, burning.
Specific Gravity: 100

SANDYS CLEANERS (Continued) **1000194986**

Year: 90

Document ID: NYC0104354
Manifest Status: Completed copy
Trans1 State ID: 000000000
Trans2 State ID: 000000000
Generator Ship Date: 900213
Trans1 Recv Date: 900213
Trans2 Recv Date: Not reported
TSD Site Recv Date: 900213
Part A Recv Date: 900301
Part B Recv Date: 900223
Generator EPA ID: NYD101150563
Trans1 EPA ID: ILD051060408
Trans2 EPA ID: Not reported
TSDF ID: NYD980785760
Waste Code: F002 - HALO SOLV + STILL BOTTOMS FM REC OF SOLV
Quantity: 00070
Units: P - Pounds
Number of Containers: 001
Container Type: DM - Metal drums, barrels
Handling Method: B Incineration, heat recovery, burning.
Specific Gravity: 100
Year: 90

Click this hyperlink while viewing on your computer to access
86 additional NY_MANIFEST: record(s) in the EDR Site Report.

N97 **2780 UNIVERSITY ASSOCIATES LLC** **AST** **A100157585**
NNW **2780 UNIVERSITY AVE** **N/A**
< 1/8 **BRONX, NY 10468**
0.121 mi.
641 ft. **Site 7 of 8 in cluster N**

Relative:
Higher

Actual:
162 ft.

AST:
Region: STATE
DEC Region: 2
Site Status: Active
Facility Id: 2-374261
Program Type: PBS
UTM X: 592753.14413999999
UTM Y: 4525027.3640799997
Expiration Date: 2017/11/16

Affiliation Records:
Site Id: 18823
Affiliation Type: Emergency Contact
Company Name: 2780 UNIVERSITY ASSOCIATES LLC
Contact Type: Not reported
Contact Name: BAUER BOILER SERVICE
Address1: Not reported
Address2: Not reported
City: Not reported
State: NN
Zip Code: Not reported
Country Code: 999
Phone: (718) 299-1650

2780 UNIVERSITY ASSOCIATES LLC (Continued) **A100157585**

EMail:	Not reported
Fax Number:	Not reported
Modified By:	KXTANG
Date Last Modified:	10/9/2007

Site Id:	18823
Affiliation Type:	Mail Contact
Company Name:	S.W. MGMT, LLC.
Contact Type:	Not reported
Contact Name:	2780 UNIVERSITY ASSOCIATES, LLC.
Address1:	145 HUGUENOT ST - 5TH FLOOR
Address2:	Not reported
City:	NEW ROCHELLE
State:	NY
Zip Code:	10801
Country Code:	001
Phone:	(914) 637-6200
EMail:	Not reported
Fax Number:	Not reported
Modified By:	KAKYER
Date Last Modified:	2/4/2013

Site Id:	18823
Affiliation Type:	On-Site Operator
Company Name:	2780 UNIVERSITY ASSOCIATES LLC
Contact Type:	Not reported
Contact Name:	JULIO FIGUEROA
Address1:	Not reported
Address2:	Not reported
City:	Not reported
State:	NN
Zip Code:	Not reported
Country Code:	001
Phone:	(718) 548-8420
EMail:	Not reported
Fax Number:	Not reported
Modified By:	TRANSLAT
Date Last Modified:	3/4/2004

Site Id:	18823
Affiliation Type:	Facility Owner
Company Name:	2780 UNIVERSITY ASSOCIATES LLC
Contact Type:	GENERAL MANAGER
Contact Name:	MARTIN BLUM
Address1:	145 HUGENOT ST - 5 TH FLOOR
Address2:	Not reported
City:	NEW ROCHELLE
State:	NY
Zip Code:	10801
Country Code:	001
Phone:	(914) 637-6200
EMail:	Not reported
Fax Number:	Not reported
Modified By:	KXTANG
Date Last Modified:	10/9/2007

2780 UNIVERSITY ASSOCIATES LLC (Continued) **A100157585**

Tank Info:

Tank Number:	018
Tank Id:	21454

Equipment Records:

B00 - Tank External Protection - None
G99 - Tank Secondary Containment - Other
I05 - Overfill - Vent Whistle
E01 - Piping Secondary Containment - Diking (Aboveground)
F00 - Pipe External Protection - None
I04 - Overfill - Product Level Gauge (A/G)
K01 - Spill Prevention - Catch Basin
C03 - Pipe Location - Aboveground/Underground Combination
H00 - Tank Leak Detection - None
A00 - Tank Internal Protection - None
D01 - Pipe Type - Steel/Carbon Steel/Iron
J02 - Dispenser - Suction Dispenser
L09 - Piping Leak Detection - Exempt Suction Piping

Tank Location:	3
Tank Type:	Steel/Carbon Steel/Iron
Tank Status:	In Service
Pipe Model:	Not reported
Install Date:	03/09/1950
Capacity Gallons:	7500
Tightness Test Method:	NN
Date Test:	Not reported
Next Test Date:	Not reported
Date Tank Closed:	Not reported
Register:	True
Modified By:	KAKYER
Last Modified:	02/04/2013

M98 **NYCDEP - SHAFT 4** **RCRA NonGen / NLR** **1004761974**
North **GOULDEN AVE & STRONG ST** **FINDS** **NYR000092270**
< 1/8 **BRONX, NY 10468**
0.122 mi.
644 ft. **Site 4 of 4 in cluster M**

Relative:
Higher

Actual:
142 ft.

RCRA NonGen / NLR:

Date form received by agency:	01/01/2007
Facility name:	NYCDEP - SHAFT 4
Facility address:	GOULDEN AVE & STRONG ST BRONX, NY 10468
EPA ID:	NYR000092270
Mailing address:	JUNCTION BLVD CORONA, NY 11368
Contact:	EILEEN MURPHY
Contact address:	JUNCTION BLVD CORONA, NY 11368
Contact country:	US
Contact telephone:	(718) 595-7439
Contact email:	Not reported
EPA Region:	02
Classification:	Non-Generator
Description:	Handler: Non-Generators do not presently generate hazardous waste

NYCDEP - SHAFT 4 (Continued) **1004761974**

Owner/Operator Summary:
Owner/operator name: NYCDEP
Owner/operator address: 59-17 JUNCTION BLVD
CORONA, NY 11368
Owner/operator country: US
Owner/operator telephone: (718) 595-3518
Legal status: Municipal
Owner/Operator Type: Owner
Owner/Op start date: 01/01/2001
Owner/Op end date: Not reported

Owner/operator name: NYCDEP
Owner/operator address: 59-17 JUNCTION BLVD
CORONA, NY 11368
Owner/operator country: US
Owner/operator telephone: (718) 595-3518
Legal status: Municipal
Owner/Operator Type: Operator
Owner/Op start date: 01/01/2001
Owner/Op end date: Not reported

Handler Activities Summary:
U.S. importer of hazardous waste: No
Mixed waste (haz. and radioactive): No
Recycler of hazardous waste: No
Transporter of hazardous waste: No
Treater, storer or disposer of HW: No
Underground injection activity: No
On-site burner exemption: No
Furnace exemption: No
Used oil fuel burner: No
Used oil processor: No
User oil refiner: No
Used oil fuel marketer to burner: No
Used oil Specification marketer: No
Used oil transfer facility: No
Used oil transporter: No

Historical Generators:
Date form received by agency: 01/01/2006
Facility name: NYCDEP - SHAFT 4
Classification: Not a generator, verified

Date form received by agency: 11/01/2000
Facility name: NYCDEP - SHAFT 4
Classification: Conditionally Exempt Small Quantity Generator

Violation Status: No violations found

FINDS:

Registry ID: 110008113647

Environmental Interest/Information System
RCRAInfo is a national information system that supports the Resource Conservation and Recovery Act (RCRA) program through the tracking of

NYCDEP - SHAFT 4 (Continued) **1004761974**

events and activities related to facilities that generate, transport, and treat, store, or dispose of hazardous waste. RCRAInfo allows RCRA program staff to track the notification, permit, compliance, and corrective action activities required under RCRA.

N99 **NIKGJONAJ REALTY CORP.** **AST** **A100139003**
NW **2754 CLAFLIN AVENUE** **N/A**
< 1/8 **BRONX, NY 10468**
0.123 mi.
647 ft. **Site 8 of 8 in cluster N**

Relative:
Higher

Actual:
165 ft.

AST:

Region:	STATE
DEC Region:	2
Site Status:	Active
Facility Id:	2-603894
Program Type:	PBS
UTM X:	592663.13370999997
UTM Y:	4524977.1131199999
Expiration Date:	2014/01/19

Affiliation Records:

Site Id:	25790
Affiliation Type:	Facility Owner
Company Name:	NIKOLLA NIKGJONAJ
Contact Type:	PRESIDENT
Contact Name:	NIKOLLA NIKGJONAJ
Address1:	1067 STELL PLACE
Address2:	Not reported
City:	BRONX
State:	NY
Zip Code:	10469
Country Code:	001
Phone:	(718) 798-5290
EMail:	Not reported
Fax Number:	Not reported
Modified By:	dxliving
Date Last Modified:	11/20/2008

Site Id:	25790
Affiliation Type:	Mail Contact
Company Name:	NIKGJONAJ REALTY CORP.
Contact Type:	Not reported
Contact Name:	Not reported
Address1:	1067 STELL PLACE
Address2:	Not reported
City:	BRONX
State:	NY
Zip Code:	10469
Country Code:	001
Phone:	(718) 798-5290
EMail:	Not reported
Fax Number:	Not reported
Modified By:	TRANSLAT
Date Last Modified:	3/4/2004

Site Id: 25790

NIKGJONAJ REALTY CORP. (Continued) **A100139003**

Affiliation Type:	On-Site Operator
Company Name:	NIKGJONAJ REALTY CORP.
Contact Type:	Not reported
Contact Name:	NIKOLLA NIKGJONAJ
Address1:	Not reported
Address2:	Not reported
City:	Not reported
State:	NN
Zip Code:	Not reported
Country Code:	001
Phone:	(718) 798-5290
EMail:	Not reported
Fax Number:	Not reported
Modified By:	TRANSLAT
Date Last Modified:	3/4/2004

Site Id:	25790
Affiliation Type:	Emergency Contact
Company Name:	NIKOLLA NIKGJONAJ
Contact Type:	Not reported
Contact Name:	MARIJA NIKGJONAJ
Address1:	Not reported
Address2:	Not reported
City:	Not reported
State:	NN
Zip Code:	Not reported
Country Code:	001
Phone:	(718) 798-5290
EMail:	Not reported
Fax Number:	Not reported
Modified By:	TRANSLAT
Date Last Modified:	3/4/2004

Tank Info:

Tank Number:	1
Tank Id:	55881

Equipment Records:

I05 - Overfill - Vent Whistle
A00 - Tank Internal Protection - None
D01 - Pipe Type - Steel/Carbon Steel/Iron
G01 - Tank Secondary Containment - Diking (Aboveground)
C01 - Pipe Location - Aboveground
F01 - Pipe External Protection - Painted/Asphalt Coating
H00 - Tank Leak Detection - None
B01 - Tank External Protection - Painted/Asphalt Coating

Tank Location:	3
Tank Type:	Steel/Carbon Steel/Iron
Tank Status:	In Service
Pipe Model:	Not reported
Install Date:	01/01/1963
Capacity Gallons:	5000
Tightness Test Method:	NN
Date Test:	Not reported
Next Test Date:	Not reported
Date Tank Closed:	Not reported

NIKGJONAJ REALTY CORP. (Continued) **A100139003**

Register: True
Modified By: TRANSLAT
Last Modified: 03/04/2004

Q100 **2607 JEROME AVENUE** **AST** **A100153967**
South **2607 JEROME AVENUE** **N/A**
< 1/8 **BRONX, NY 10468**
0.123 mi.
650 ft. **Site 3 of 6 in cluster Q**

Relative:
Lower

Actual:
126 ft.

AST:
Region: STATE
DEC Region: 2
Site Status: Active
Facility Id: 2-601635
Program Type: PBS
UTM X: 592854.57830000005
UTM Y: 4524508.1431200001
Expiration Date: 2009/08/09

Affiliation Records:
Site Id: 23597
Affiliation Type: Facility Owner
Company Name: NEW START MGMT IV LLC
Contact Type: Not reported
Contact Name: ALBERT SEDACCA
Address1: 800 CENTRAL PK AVENUE
Address2: Not reported
City: SCARSDALE
State: NY
Zip Code: 10583
Country Code: 001
Phone: (914) 472-2764
EMail: Not reported
Fax Number: Not reported
Modified By: KXTANG
Date Last Modified: 6/1/2005

Site Id: 23597
Affiliation Type: Mail Contact
Company Name: NEW START MGMT IV LLC
Contact Type: Not reported
Contact Name: ALBERT SEDACCA
Address1: 800 CENTRAL PK AVENUE
Address2: SUITE 201
City: SCARSDALE
State: NY
Zip Code: 10583
Country Code: 001
Phone: (914) 472-2764
EMail: Not reported
Fax Number: Not reported
Modified By: KXTANG
Date Last Modified: 6/1/2005

Site Id: 23597
Affiliation Type: On-Site Operator
Company Name: 2607 JEROME AVENUE

2607 JEROME AVENUE (Continued) **A100153967**

Contact Type:	Not reported
Contact Name:	ALBERT SEDACCA
Address1:	Not reported
Address2:	Not reported
City:	Not reported
State:	NN
Zip Code:	Not reported
Country Code:	001
Phone:	(914) 472-2764
EMail:	Not reported
Fax Number:	Not reported
Modified By:	KXTANG
Date Last Modified:	6/1/2005

Site Id:	23597
Affiliation Type:	Emergency Contact
Company Name:	NEW START MGMT IV LLC
Contact Type:	Not reported
Contact Name:	ALBERT SEDACCA
Address1:	Not reported
Address2:	Not reported
City:	Not reported
State:	NN
Zip Code:	Not reported
Country Code:	999
Phone:	(914) 472-2764
EMail:	Not reported
Fax Number:	Not reported
Modified By:	KXTANG
Date Last Modified:	6/1/2005

Tank Info:

Tank Number:	001
Tank Id:	47267

Equipment Records:

A00 - Tank Internal Protection - None
F00 - Pipe External Protection - None
I04 - Overfill - Product Level Gauge (A/G)
D00 - Pipe Type - No Piping
B00 - Tank External Protection - None
G03 - Tank Secondary Containment - Vault (w/o access)
C01 - Pipe Location - Aboveground
H00 - Tank Leak Detection - None

Tank Location:	1
Tank Type:	Steel/Carbon Steel/Iron
Tank Status:	In Service
Pipe Model:	Not reported
Install Date:	Not reported
Capacity Gallons:	3000
Tightness Test Method:	NN
Date Test:	Not reported
Next Test Date:	Not reported
Date Tank Closed:	Not reported
Register:	True
Modified By:	TRANSLAT

2607 JEROME AVENUE (Continued) **A100153967**

Last Modified: 03/04/2004

W101 **2805 UNIVERSITY AVE** **AST** **U003391407**
NNW **2805 UNIVERSITY AVE** **HIST AST** **N/A**
1/8-1/4 **BRONX, NY 10468**
0.126 mi.
666 ft. **Site 1 of 2 in cluster W**

Relative:
Higher

Actual:
162 ft.

AST:

Region:	STATE
DEC Region:	2
Site Status:	Active
Facility Id:	2-373850
Program Type:	PBS
UTM X:	592739.55839999998
UTM Y:	4525021.97499
Expiration Date:	2014/05/19

Affiliation Records:

Site Id:	18786
Affiliation Type:	On-Site Operator
Company Name:	2805 UNIVERSITY AVE
Contact Type:	Not reported
Contact Name:	MILAGROS DEL RIO
Address1:	Not reported
Address2:	Not reported
City:	Not reported
State:	NN
Zip Code:	Not reported
Country Code:	001
Phone:	(718) 548-1225
EMail:	Not reported
Fax Number:	Not reported
Modified By:	TRANSLAT
Date Last Modified:	3/4/2004

Site Id:	18786
Affiliation Type:	Emergency Contact
Company Name:	MORG HITCH LLC
Contact Type:	Not reported
Contact Name:	FINKE ISTEIN MORGAN
Address1:	Not reported
Address2:	Not reported
City:	Not reported
State:	NN
Zip Code:	Not reported
Country Code:	999
Phone:	(914) 472-4900
EMail:	Not reported
Fax Number:	Not reported
Modified By:	kxtang
Date Last Modified:	5/19/2004

Site Id:	18786
Affiliation Type:	Facility Owner
Company Name:	MORG HITCH LLC
Contact Type:	MEMBER
Contact Name:	SCOTT MORGAN

2805 UNIVERSITY AVE (Continued) **U003391407**

Address1:	11 BROOK ST.
Address2:	Not reported
City:	SCARSDALE
State:	NY
Zip Code:	10583
Country Code:	001
Phone:	(914) 574-5400
EMail:	Not reported
Fax Number:	Not reported
Modified By:	MSBAPTIS
Date Last Modified:	10/12/2010

Site Id:	18786
Affiliation Type:	Mail Contact
Company Name:	MORG HITCH LLC
Contact Type:	MEMBER
Contact Name:	SCOTT MORGAN
Address1:	11 BROOK ST.
Address2:	Not reported
City:	SCARSDALE
State:	NY
Zip Code:	10583
Country Code:	001
Phone:	(914) 574-5400
EMail:	Not reported
Fax Number:	Not reported
Modified By:	MSBAPTIS
Date Last Modified:	10/12/2010

Tank Info:

Tank Number:	001
Tank Id:	21417

Equipment Records:

C00 - Pipe Location - No Piping
F00 - Pipe External Protection - None
A00 - Tank Internal Protection - None
J02 - Dispenser - Suction Dispenser
L09 - Piping Leak Detection - Exempt Suction Piping
B00 - Tank External Protection - None
G03 - Tank Secondary Containment - Vault (w/o access)
H00 - Tank Leak Detection - None
I03 - Overfill - Automatic Shut-Off
D00 - Pipe Type - No Piping

Tank Location:	1
Tank Type:	Steel/Carbon Steel/Iron
Tank Status:	In Service
Pipe Model:	Not reported
Install Date:	01/01/1926
Capacity Gallons:	4000
Tightness Test Method:	NN
Date Test:	Not reported
Next Test Date:	Not reported
Date Tank Closed:	Not reported
Register:	True
Modified By:	MSBAPTIS

2805 UNIVERSITY AVE (Continued) **U003391407**

Last Modified: 10/12/2010

HIST AST:

PBS Number:	2-373850
SWIS Code:	6001
Operator:	MILAGROS DEL RIO
Facility Phone:	(718) 548-1225
Facility Addr2:	2805 UNIVERSITY AVE
Facility Type:	APARTMENT BUILDING
Emergency:	MEWS MANAGEMENT ASSOCIATES
Emergency Tel:	(914) 428-9421
Old PBSNO:	Not reported
Date Inspected:	Not reported
Inspector:	Not reported
Result of Inspection:	Not reported
Owner Name:	ORCHARD MEWS ASSOCIATES
Owner Address:	189 MAIN STREET,SUITE 257
Owner City,St,Zip:	WHITE PLAINS, NY 10601
Federal ID:	Not reported
Owner Tel:	(914) 428-9421
Owner Type:	Corporate/Commercial
Owner Subtype:	Not reported
Mailing Contact:	JOHN H. FAULKNES
Mailing Name:	ORCHARD MEWS ASSOCIATES
Mailing Address:	189 MAIN STREET
Mailing Address 2:	SUITE 257
Mailing City,St,Zip:	WHITE PLAINS, NY 10601
Mailing Telephone:	(914) 428-9421
Owner Mark:	First Owner
Facility Status:	1 - Active PBS facility, i.e. total capacity of the PBS tanks is greater than 1,100 gallons, regardless if Subpart 360-14 tanks exist or not at the facility.
Certification Flag:	False
Certification Date:	01/16/1998
Expiration:	10/06/2002
Renew Flag:	False
Renew Date:	Not reported
Total Capacity:	4000
FAMT:	True
Facility Screen:	No Missing Data
Owner Screen:	No Missing Data
Tank Screen:	Minor Data Missing
Dead Letter:	False
CBS Number:	Not reported
Town or City:	NEW YORK CITY
County Code:	60
Town or City Code:	01
Region:	2

Tank ID:	001
Tank Location:	ABOVEGROUND
Tank Status:	In Service
Install Date:	Not reported
Capacity (Gal):	4000
Product Stored:	NOS 5 OR 6 FUEL OIL
Tank Type:	Steel/carbon steel
Tank Internal:	Not reported

2805 UNIVERSITY AVE (Continued) **U003391407**

Tank External:	Not reported
Pipe Location:	Not reported
Pipe Type:	Not reported
Pipe Internal:	Not reported
Pipe External:	Not reported
Tank Containment:	Diking
Leak Detection:	0
Overfill Protection:	4
Dispenser Method:	Suction
Date Tested:	Not reported
Next Test Date:	Not reported
Missing Data for Tank:	Minor Data Missing
Date Closed:	Not reported
Test Method:	Not reported
Deleted:	False
Updated:	False
SPDES Number:	Not reported
Lat/Long:	Not reported

S102 **2675 CRESTON ASSOC LLC** **AST** **A100157567**
ESE **2675 CRESTON AVENUE** **N/A**
1/8-1/4 **BRONX, NY 10461**
0.127 mi.
669 ft. **Site 2 of 6 in cluster S**

Relative:
Higher

Actual:
138 ft.

AST:

Region:	STATE
DEC Region:	2
Site Status:	Active
Facility Id:	2-338249
Program Type:	PBS
UTM X:	593983
UTM Y:	4523182
Expiration Date:	2014/12/01

Affiliation Records:

Site Id:	16248
Affiliation Type:	Facility Owner
Company Name:	2675 CRESTON ASSOCIATES LLC
Contact Type:	ASST MGR
Contact Name:	JOSEPH FUCCILLO
Address1:	2675 CRESTON AVE
Address2:	Not reported
City:	BRONX
State:	NY
Zip Code:	10461
Country Code:	001
Phone:	(917) 204-4651
EMail:	Not reported
Fax Number:	Not reported
Modified By:	MSBAPTIS
Date Last Modified:	5/7/2010

Site Id:	16248
Affiliation Type:	Mail Contact
Company Name:	C/O SG2 MGMT
Contact Type:	Not reported
Contact Name:	Not reported

2675 CRESTON ASSOC LLC (Continued) **A100157567**

Address1:	25 W 45TH STREET
Address2:	SUITE 505
City:	NEW YORK
State:	NY
Zip Code:	10036
Country Code:	001
Phone:	(212) 278-0660
EMail:	Not reported
Fax Number:	Not reported
Modified By:	MSBAPTIS
Date Last Modified:	5/7/2010

Site Id:	16248
Affiliation Type:	On-Site Operator
Company Name:	2675 CRESTON ASSOC LLC
Contact Type:	Not reported
Contact Name:	CESAR CABREJA
Address1:	Not reported
Address2:	Not reported
City:	Not reported
State:	NN
Zip Code:	Not reported
Country Code:	001
Phone:	(917) 204-4651
EMail:	Not reported
Fax Number:	Not reported
Modified By:	MSBAPTIS
Date Last Modified:	5/7/2010

Site Id:	16248
Affiliation Type:	Emergency Contact
Company Name:	2675 CRESTON ASSOCIATES LLC
Contact Type:	Not reported
Contact Name:	CESAR CABREJA
Address1:	Not reported
Address2:	Not reported
City:	Not reported
State:	NN
Zip Code:	Not reported
Country Code:	999
Phone:	(917) 204-4651
EMail:	Not reported
Fax Number:	Not reported
Modified By:	MSBAPTIS
Date Last Modified:	5/7/2010

Tank Info:

Tank Number:	001
Tank Id:	27754

Equipment Records:

B00 - Tank External Protection - None
G99 - Tank Secondary Containment - Other
I05 - Overfill - Vent Whistle
C03 - Pipe Location - Aboveground/Underground Combination
H00 - Tank Leak Detection - None

2675 CRESTON ASSOC LLC (Continued) **A100157567**

F00 - Pipe External Protection - None
A00 - Tank Internal Protection - None
D01 - Pipe Type - Steel/Carbon Steel/Iron
J02 - Dispenser - Suction Dispenser
L09 - Piping Leak Detection - Exempt Suction Piping

Tank Location:	1
Tank Type:	Steel/Carbon Steel/Iron
Tank Status:	In Service
Pipe Model:	Not reported
Install Date:	01/01/1937
Capacity Gallons:	5000
Tightness Test Method:	NN
Date Test:	Not reported
Next Test Date:	Not reported
Date Tank Closed:	Not reported
Register:	True
Modified By:	MSBAPTIS
Last Modified:	05/07/2010

X103 **80 STRONG STREET** **HIST UST** **U001832669**
North **80 STRONG STREET** **AST** **N/A**
1/8-1/4 **BRONX, NY 10468**
0.127 mi.
669 ft. **Site 1 of 2 in cluster X**

Relative:
Higher

Actual:
152 ft.

HIST UST:

PBS Number:	2-129798
SPDES Number:	Not reported
Emergency Contact:	MIKE BAJRAKTIARA
Emergency Telephone:	(718) 365-4310
Operator:	ISMET KRASNIQI
Operator Telephone:	(718) 543-1242
Owner Name:	SHQYPE REALTY CO.
Owner Address:	617 EAST 188TH STREET
Owner City,St,Zip:	BRONX, NY 10458
Owner Telephone:	(718) 365-4310
Owner Type:	Corporate/Commercial
Owner Subtype:	Not reported
Mailing Name:	SHQYPE REALTY
Mailing Address:	617 EAST 188TH ST
Mailing Address 2:	Not reported
Mailing City,St,Zip:	BRONX, NY 10458
Mailing Contact:	Not reported
Mailing Telephone:	(718) 365-4310
Owner Mark:	First Owner
Facility Status:	1 - Active PBS facility, i.e. total capacity of the PBS tanks is greater than 1,100 gallons, regardless if Subpart 360-14 tanks exist or not at the facility.
Facility Addr2:	80 STRONG STREET
SWIS ID:	6001
Old PBS Number:	Not reported
Facility Type:	APARTMENT BUILDING
Inspected Date:	Not reported
Inspector:	Not reported
Inspection Result:	Not reported
Federal ID:	Not reported
Certification Flag:	False
Certification Date:	10/29/1999

80 STRONG STREET (Continued) **U001832669**

Expiration Date:	05/07/2002
Renew Flag:	False
Renewal Date:	Not reported
Total Capacity:	5000
FAMT:	True
Facility Screen:	No Missing Data
Owner Screen:	No Missing Data
Tank Screen:	Minor Data Missing
Dead Letter:	False
CBS Number:	Not reported
Town or City:	NEW YORK CITY
County Code:	60
Town or City:	01
Region:	2

Tank Id:	001
Tank Location:	UNDERGROUND, VAULTED, WITH ACCESS
Tank Status:	In Service
Install Date:	Not reported
Capacity (gals):	5000
Product Stored:	NOS 5 OR 6 FUEL OIL
Tank Type:	Steel/carbon steel
Tank Internal:	Not reported
Tank External:	Not reported
Pipe Location:	Not reported
Pipe Type:	STEEL/IRON
Pipe Internal:	Not reported
Pipe External:	Not reported
Second Containment:	Diking
Leak Detection:	Other
Overfill Prot:	Product Level Gauge
Dispenser:	Suction
Date Tested:	Not reported
Next Test Date:	Not reported
Missing Data for Tank:	Minor Data Missing
Date Closed:	Not reported
Test Method:	Not reported
Deleted:	False
Updated:	False
Lat/long:	Not reported

AST:

Region:	STATE
DEC Region:	2
Site Status:	Active
Facility Id:	2-129798
Program Type:	PBS
UTM X:	592848.11010000005
UTM Y:	4525046.0695399996
Expiration Date:	2017/05/07

Affiliation Records:

Site Id:	4044
Affiliation Type:	Facility Owner
Company Name:	SHQYPE REALTY CO.
Contact Type:	AGENT
Contact Name:	MIKE BAJRAKTANI

80 STRONG STREET (Continued) **U001832669**

Address1:	617 EAST 188TH STREET
Address2:	Not reported
City:	BRONX
State:	NY
Zip Code:	10458
Country Code:	001
Phone:	(718) 365-4310
EMail:	Not reported
Fax Number:	Not reported
Modified By:	DXLIVING
Date Last Modified:	5/14/2007

Site Id:	4044
Affiliation Type:	Mail Contact
Company Name:	SHQYPE REALTY
Contact Type:	Not reported
Contact Name:	Not reported
Address1:	617 EAST 188TH ST
Address2:	Not reported
City:	BRONX
State:	NY
Zip Code:	10458
Country Code:	001
Phone:	(718) 365-4310
EMail:	Not reported
Fax Number:	Not reported
Modified By:	TRANSLAT
Date Last Modified:	3/4/2004

Site Id:	4044
Affiliation Type:	On-Site Operator
Company Name:	80 STRONG STREET
Contact Type:	Not reported
Contact Name:	ISMET KRASNIQI
Address1:	Not reported
Address2:	Not reported
City:	Not reported
State:	NN
Zip Code:	Not reported
Country Code:	001
Phone:	(718) 543-1242
EMail:	Not reported
Fax Number:	Not reported
Modified By:	TRANSLAT
Date Last Modified:	3/4/2004

Site Id:	4044
Affiliation Type:	Emergency Contact
Company Name:	SHQYPE REALTY CO.
Contact Type:	Not reported
Contact Name:	MIKE BAJRAKTIARA
Address1:	Not reported
Address2:	Not reported
City:	Not reported
State:	NN
Zip Code:	Not reported
Country Code:	001

80 STRONG STREET (Continued) **U001832669**

Phone:	(718) 365-4310
EMail:	Not reported
Fax Number:	Not reported
Modified By:	TRANSLAT
Date Last Modified:	3/4/2004

Tank Info:

Tank Number:	001
Tank Id:	5069

Equipment Records:

B00 - Tank External Protection - None
K00 - Spill Prevention - None
E02 - Piping Secondary Containment - Vault (with Access)
F00 - Pipe External Protection - None
I04 - Overfill - Product Level Gauge (A/G)
H99 - Tank Leak Detection - Other
A00 - Tank Internal Protection - None
D01 - Pipe Type - Steel/Carbon Steel/Iron
G02 - Tank Secondary Containment - Vault (w/access)
J02 - Dispenser - Suction Dispenser
L09 - Piping Leak Detection - Exempt Suction Piping
C01 - Pipe Location - Aboveground

Tank Location:	3
Tank Type:	Steel/Carbon Steel/Iron
Tank Status:	In Service
Pipe Model:	Not reported
Install Date:	02/20/1945
Capacity Gallons:	5000
Tightness Test Method:	NN
Date Test:	Not reported
Next Test Date:	Not reported
Date Tank Closed:	Not reported
Register:	True
Modified By:	MSBAPTIS
Last Modified:	06/26/2012

S104 **CONSOLIDATED EDISON** **MANIFEST** **S110824044**
ESE **2688 CRESTON AVENUE** **N/A**
1/8-1/4 **BRONX, NY 10458**
0.128 mi.
676 ft. **Site 3 of 6 in cluster S**

Relative:
Higher

Actual:
146 ft.

NY MANIFEST:

EPA ID:	NYP004233193
Country:	USA
Mailing Name:	CONSOLIDATED EDISON
Mailing Contact:	TOM TEELING
Mailing Address:	4 IRVING PLACE RM 828
Mailing Address 2:	Not reported
Mailing City:	NEW YORK
Mailing State:	NY
Mailing Zip:	10003
Mailing Zip4:	Not reported
Mailing Country:	USA
Mailing Phone:	212-460-3770

CONSOLIDATED EDISON (Continued) **S110824044**

Document ID:	Not reported
Manifest Status:	Not reported
Trans1 State ID:	NJ0000027193
Trans2 State ID:	Not reported
Generator Ship Date:	2011-04-01
Trans1 Recv Date:	2011-04-01
Trans2 Recv Date:	Not reported
TSD Site Recv Date:	2011-04-01
Part A Recv Date:	Not reported
Part B Recv Date:	Not reported
Generator EPA ID:	NYP004233193
Trans1 EPA ID:	Not reported
Trans2 EPA ID:	Not reported
TSDF ID:	NJD002200046
Waste Code:	Not reported
Quantity:	4500.0
Units:	P - Pounds
Number of Containers:	1.0
Container Type:	TT - Cargo tank, tank trucks
Handling Method:	T Chemical, physical, or biological treatment.
Specific Gravity:	1.0
Year:	2011
Manifest Tracking Num:	007019154JJK
Import Ind:	N
Export Ind:	N
Discr Quantity Ind:	N
Discr Type Ind:	N
Discr Residue Ind:	N
Discr Partial Reject Ind:	N
Discr Full Reject Ind:	N
Manifest Ref Num:	Not reported
Alt Fac RCRA Id:	Not reported
Alt Fac Sign Date:	Not reported
Mgmt Method Type Code:	H111

S105 **CON EDISON MANHOLE 23518** **RCRA NonGen / NLR** **1014919164**
ESE **2688 CRESTON AVENUE** **NYP004233193**
1/8-1/4 **BRONX, NY 10458**
0.128 mi.
676 ft. **Site 4 of 6 in cluster S**

Relative:
Higher

Actual:
146 ft.

RCRA NonGen / NLR:

Date form received by agency:	03/06/2012
Facility name:	CON EDISON MANHOLE 23518
Site name:	CON EDISON - MANHOLE 23518
Facility address:	2688 CRESTON AVENUE BRONX, NY 10458
EPA ID:	NYP004233193
Mailing address:	IRVING PLACE NEW YORK, NY 10003
Contact:	DENNIS HUACON
Contact address:	Not reported Not reported
Contact country:	US
Contact telephone:	(212) 460-2757
Contact email:	Not reported
EPA Region:	02
Classification:	Non-Generator

CON EDISON MANHOLE 23518 (Continued) **1014919164**

Description: Handler: Non-Generators do not presently generate hazardous waste

Owner/Operator Summary:
Owner/operator name: CONSOLIDATED EDISON COMPANY OF NY, INC.
Owner/operator address: IRVING PLACE, 15TH FL
NEW YORK, NY 10003
Owner/operator country: US
Owner/operator telephone: Not reported
Legal status: Private
Owner/Operator Type: Operator
Owner/Op start date: 02/25/2011
Owner/Op end date: Not reported

Owner/operator name: CONSOLIDATED EDISON COMPANY OF NY, INC.
Owner/operator address: IRVING PLACE, 15TH FL
NEW YORK, NY 10003
Owner/operator country: US
Owner/operator telephone: Not reported
Legal status: Private
Owner/Operator Type: Owner
Owner/Op start date: 02/25/2011
Owner/Op end date: Not reported

Handler Activities Summary:
U.S. importer of hazardous waste: No
Mixed waste (haz. and radioactive): No
Recycler of hazardous waste: No
Transporter of hazardous waste: No
Treater, storer or disposer of HW: No
Underground injection activity: No
On-site burner exemption: No
Furnace exemption: No
Used oil fuel burner: No
Used oil processor: No
User oil refiner: No
Used oil fuel marketer to burner: No
Used oil Specification marketer: No
Used oil transfer facility: No
Used oil transporter: No

Historical Generators:
Date form received by agency: 05/01/2011
Facility name: CON EDISON MANHOLE 23518
Classification: Not a generator, verified

Date form received by agency: 04/01/2011
Facility name: CON EDISON MANHOLE 23518
Classification: Conditionally Exempt Small Quantity Generator

Hazardous Waste Summary:
Waste code: D008
Waste name: LEAD

Biennial Reports:

CON EDISON MANHOLE 23518 (Continued) **1014919164**

Last Biennial Reporting Year: 2013

Annual Waste Handled:
Waste code: D008
Waste name: LEAD
Amount (Lbs): 4500

Violation Status: No violations found

S106 **2682 KINGSBRIDGE ASSOC** **AST** **U003386418**
ESE **2682 CRESTON AVE** **HIST AST** **N/A**
1/8-1/4 **BRONX, NY 10468**
0.128 mi.
677 ft. **Site 5 of 6 in cluster S**

Relative:
Higher

Actual:
142 ft.

AST:
Region: STATE
DEC Region: 2
Site Status: Active
Facility Id: 2-214728
Program Type: PBS
UTM X: 593155.71831999999
UTM Y: 4524625.6201400002
Expiration Date: 2012/08/09

Affiliation Records:
Site Id: 7988
Affiliation Type: Mail Contact
Company Name: CARE OF SG2 MGMT LLC
Contact Type: Not reported
Contact Name: Not reported
Address1: 25 WEST 45TH ST
Address2: SUITE 505
City: BRONX
State: NY
Zip Code: 10036
Country Code: 001
Phone: 2122) 780-660
EMail: Not reported
Fax Number: Not reported
Modified By: CGFREEDM
Date Last Modified: 4/22/2010

Site Id: 7988
Affiliation Type: On-Site Operator
Company Name: 2682 CRESTON AVE LLC
Contact Type: Not reported
Contact Name: EDITH LIBRADO
Address1: Not reported
Address2: Not reported
City: Not reported
State: NN
Zip Code: Not reported
Country Code: 999
Phone: (917) 204-4324
EMail: Not reported
Fax Number: Not reported
Modified By: MSBAPTIS

2682 KINGSBRIDGE ASSOC (Continued) **U003386418**

Date Last Modified: 4/6/2010

Site Id: 7988
Affiliation Type: Emergency Contact
Company Name: 2682 CRESTON AVE LLC
Contact Type: Not reported
Contact Name: EDITH LIBRADO
Address1: Not reported
Address2: Not reported
City: Not reported
State: NN
Zip Code: Not reported
Country Code: 999
Phone: (917) 204-4324
EMail: Not reported
Fax Number: Not reported
Modified By: MSBAPTIS
Date Last Modified: 4/6/2010

Site Id: 7988
Affiliation Type: Facility Owner
Company Name: 2682 CRESTON AVE LLC
Contact Type: AGENT
Contact Name: JOSEPH FUCCILLO
Address1: 2682 CRESTON AVE
Address2: Not reported
City: BRONX
State: NY
Zip Code: 10468
Country Code: 001
Phone: (917) 204-4324
EMail: Not reported
Fax Number: Not reported
Modified By: CGFREEDM
Date Last Modified: 4/22/2010

Tank Info:

Tank Number: 024
Tank Id: 9909

Equipment Records:

A00 - Tank Internal Protection - None
D01 - Pipe Type - Steel/Carbon Steel/Iron
J02 - Dispenser - Suction Dispenser
L09 - Piping Leak Detection - Exempt Suction Piping
B00 - Tank External Protection - None
G00 - Tank Secondary Containment - None
H00 - Tank Leak Detection - None
C00 - Pipe Location - No Piping
F00 - Pipe External Protection - None
I04 - Overfill - Product Level Gauge (A/G)

Tank Location: 1
Tank Type: Steel/Carbon Steel/Iron
Tank Status: In Service
Pipe Model: Not reported
Install Date: 01/01/1920

2682 KINGSBRIDGE ASSOC (Continued) **U003386418**

Capacity Gallons:	7000
Tightness Test Method:	NN
Date Test:	Not reported
Next Test Date:	Not reported
Date Tank Closed:	Not reported
Register:	True
Modified By:	msbaptis
Last Modified:	03/14/2007

HIST AST:

PBS Number:	2-214728
SWIS Code:	6001
Operator:	LIBRADO VARGAS
Facility Phone:	(718) 365-7186
Facility Addr2:	2682 CRESTON AVE
Facility Type:	APARTMENT BUILDING
Emergency:	L&C BURNER SERVICE
Emergency Tel:	(718) 842-9000
Old PBSNO:	Not reported
Date Inspected:	Not reported
Inspector:	Not reported
Result of Inspection:	Not reported
Owner Name:	2682 KINGSBRIDGE ASSOC
Owner Address:	145 HUGUENOT STREET, 5TH FLOOR
Owner City,St,Zip:	NEW ROCHELLE, NY 10801
Federal ID:	Not reported
Owner Tel:	(914) 637-6200
Owner Type:	Corporate/Commercial
Owner Subtype:	Not reported
Mailing Contact:	Not reported
Mailing Name:	2682 KINGSBRIDGE ASSOC
Mailing Address:	145 HUGUENOT STREET
Mailing Address 2:	5TH FLOOR
Mailing City,St,Zip:	NEW ROCHELLE, NY 10801
Mailing Telephone:	(914) 637-6200
Owner Mark:	First Owner
Facility Status:	1 - Active PBS facility, i.e. total capacity of the PBS tanks is greater than 1,100 gallons, regardless if Subpart 360-14 tanks exist or not at the facility.
Certification Flag:	False
Certification Date:	06/01/1998
Expiration:	06/30/2002
Renew Flag:	False
Renew Date:	Not reported
Total Capacity:	7000
FAMT:	True
Facility Screen:	No Missing Data
Owner Screen:	Minor Data Missing
Tank Screen:	Minor Data Missing
Dead Letter:	False
CBS Number:	Not reported
Town or City:	NEW YORK CITY
County Code:	60
Town or City Code:	01
Region:	2

Tank ID:	024

2682 KINGSBRIDGE ASSOC (Continued) **U003386418**

Tank Location:	ABOVEGROUND
Tank Status:	In Service
Install Date:	Not reported
Capacity (Gal):	7000
Product Stored:	NOS 1,2, OR 4 FUEL OIL
Tank Type:	Steel/carbon steel
Tank Internal:	Not reported
Tank External:	Not reported
Pipe Location:	Not reported
Pipe Type:	STEEL/IRON
Pipe Internal:	Not reported
Pipe External:	Not reported
Tank Containment:	None
Leak Detection:	0
Overfill Protection:	4
Dispenser Method:	Suction
Date Tested:	Not reported
Next Test Date:	Not reported
Missing Data for Tank:	Minor Data Missing
Date Closed:	Not reported
Test Method:	Not reported
Deleted:	False
Updated:	False
SPDES Number:	Not reported
Lat/Long:	Not reported

S107 **2698 CRESTON AVE** **AST** **U003391479**
ESE **2698 CRESTON AVE** **HIST AST** **N/A**
1/8-1/4 **BRONX, NY 10458** **NY Spills**
0.130 mi.
685 ft. **Site 6 of 6 in cluster S**

Relative:
Higher

Actual:
151 ft.

AST:

Region:	STATE
DEC Region:	2
Site Status:	Active
Facility Id:	2-398896
Program Type:	PBS
UTM X:	593185.73626000003
UTM Y:	4524683.3782799998
Expiration Date:	2015/11/23

Affiliation Records:

Site Id:	18972
Affiliation Type:	Mail Contact
Company Name:	TOWN HOUSE MGMT. CO
Contact Type:	Not reported
Contact Name:	ELI COHEN
Address1:	70 EAST 55 STREET
Address2:	Not reported
City:	NEW YORK
State:	NY
Zip Code:	10022
Country Code:	001
Phone:	(212) 755-6556
EMail:	Not reported
Fax Number:	Not reported
Modified By:	MSBAPTIS

2698 CRESTON AVE (Continued) **U003391479**

Date Last Modified: 3/8/2011

Site Id: 18972
Affiliation Type: On-Site Operator
Company Name: R & D MAJESTIC LLC
Contact Type: Not reported
Contact Name: JUAN GARCIA
Address1: Not reported
Address2: Not reported
City: Not reported
State: NN
Zip Code: Not reported
Country Code: 001
Phone: (917) 642-8957
EMail: Not reported
Fax Number: Not reported
Modified By: KXTANG
Date Last Modified: 8/22/2006

Site Id: 18972
Affiliation Type: Emergency Contact
Company Name: R & D MAJESTIC LLC C/O TOWN HOUSE MGMT. CO
Contact Type: Not reported
Contact Name: ELI COHEN
Address1: Not reported
Address2: Not reported
City: Not reported
State: NN
Zip Code: Not reported
Country Code: 999
Phone: (917) 567-5833
EMail: Not reported
Fax Number: Not reported
Modified By: MSBAPTIS
Date Last Modified: 3/8/2011

Site Id: 18972
Affiliation Type: Facility Owner
Company Name: R & D MAJESTIC LLC C/O TOWN HOUSE MGMT. CO
Contact Type: VICE PRESIDENT
Contact Name: ELI COHEN
Address1: 70 EAST 55 STREET
Address2: Not reported
City: NEW YORK
State: NY
Zip Code: 10022
Country Code: 001
Phone: (212) 755-6556
EMail: Not reported
Fax Number: Not reported
Modified By: MSBAPTIS
Date Last Modified: 3/8/2011

Tank Info:

Tank Number: 001
Tank Id: 21549

2698 CRESTON AVE (Continued) **U003391479**

Equipment Records:

B00 - Tank External Protection - None
G03 - Tank Secondary Containment - Vault (w/o access)
D00 - Pipe Type - No Piping
C00 - Pipe Location - No Piping
F00 - Pipe External Protection - None
I04 - Overfill - Product Level Gauge (A/G)
A00 - Tank Internal Protection - None
J02 - Dispenser - Suction Dispenser
L09 - Piping Leak Detection - Exempt Suction Piping
H00 - Tank Leak Detection - None

Tank Location:	1
Tank Type:	Steel/Carbon Steel/Iron
Tank Status:	In Service
Pipe Model:	Not reported
Install Date:	08/10/1980
Capacity Gallons:	2000
Tightness Test Method:	NN
Date Test:	Not reported
Next Test Date:	Not reported
Date Tank Closed:	Not reported
Register:	True
Modified By:	MSBAPTIS
Last Modified:	03/08/2011

HIST AST:

PBS Number:	2-398896
SWIS Code:	6001
Operator:	JAMES NORFLEEA
Facility Phone:	(718) 583-0761
Facility Addr2:	2698 CRESTON AVE
Facility Type:	APARTMENT BUILDING
Emergency:	BLUE CALVO
Emergency Tel:	(718) 745-6580
Old PBSNO:	Not reported
Date Inspected:	Not reported
Inspector:	Not reported
Result of Inspection:	Not reported
Owner Name:	BRONX PRO REAL ESTATE C/O 2698 CRESTO REALTY
Owner Address:	190 WEST BORASIDE AVENUE
Owner City,St,Zip:	BRONX, NY 10453
Federal ID:	Not reported
Owner Tel:	(718) 294-5840
Owner Type:	Private Resident
Owner Subtype:	Not reported
Mailing Contact:	Not reported
Mailing Name:	BRONX PRO REAL ESTATE MGMT
Mailing Address:	C/O 2698 CRESTO REALTY
Mailing Address 2:	865 A WALTON AVE.
Mailing City,St,Zip:	BRONX, NY 10451
Mailing Telephone:	(718) 294-5840
Owner Mark:	First Owner
Facility Status:	1 - Active PBS facility, i.e. total capacity of the PBS tanks is greater than 1,100 gallons, regardless if Subpart 360-14 tanks exist or not at the facility.
Certification Flag:	False

2698 CRESTON AVE (Continued) **U003391479**

Certification Date:	03/24/2000
Expiration:	10/06/2002
Renew Flag:	False
Renew Date:	Not reported
Total Capacity:	2000
FAMT:	True
Facility Screen:	No Missing Data
Owner Screen:	No Missing Data
Tank Screen:	Minor Data Missing
Dead Letter:	False
CBS Number:	Not reported
Town or City:	NEW YORK CITY
County Code:	60
Town or City Code:	01
Region:	2

Tank ID:	001
Tank Location:	ABOVEGROUND
Tank Status:	In Service
Install Date:	Not reported
Capacity (Gal):	2000
Product Stored:	NOS 1,2, OR 4 FUEL OIL
Tank Type:	Steel/carbon steel
Tank Internal:	Not reported
Tank External:	Not reported
Pipe Location:	Not reported
Pipe Type:	Not reported
Pipe Internal:	Not reported
Pipe External:	Not reported
Tank Containment:	Diking
Leak Detection:	0
Overfill Protection:	4
Dispenser Method:	Suction
Date Tested:	Not reported
Next Test Date:	Not reported
Missing Data for Tank:	Minor Data Missing
Date Closed:	Not reported
Test Method:	Not reported
Deleted:	False
Updated:	True
SPDES Number:	Not reported
Lat/Long:	Not reported

SPILLS:

Facility ID:	1011429
DER Facility ID:	400138
Facility Type:	ER
Site ID:	445299
DEC Region:	2
Spill Date:	2/15/2011
Spill Number/Closed Date:	1011429 / 3/3/2011
Spill Cause:	Equipment Failure
Spill Class:	Not reported
SWIS:	0301
Investigator:	HRPATEL
Referred To:	Not reported
Reported to Dept:	2/15/2011

2698 CRESTON AVE (Continued) **U003391479**

CID:	Not reported
Water Affected:	Not reported
Spill Source:	Private Dwelling
Spill Notifier:	Other
Cleanup Ceased:	Not reported
Cleanup Meets Std:	False
Last Inspection:	Not reported
Recommended Penalty:	False
UST Trust:	False
Remediation Phase:	0
Date Entered In Computer:	2/15/2011
Spill Record Last Update:	3/3/2011
Spiller Name:	MB FUEL TRANSPORT
Spiller Company:	APT BUILDING
Spiller Address:	2698 CRESTON AVE
Spiller City,St,Zip:	BRONX, NY
Spiller Company:	999
Contact Name:	MB FUEL TRANSPORT
Contact Phone:	(718) 401-2230
DEC Memo:	02/16/11-Hiralkumar Patel. visited site (at 7:30 PM on 02/15/11). met Juan Garcia, building super and Marc from Royal Environmental. Royal was hired by fuel company. found large stain on sidewalk and on aspalt street along the curbside. oil spilled from the vent line onto concrete sidewalk and ran about 100 ft along curbside. no catch basin impacted. Royal cleaned up all loose material which was mostly covered by snow on street. found a manhole on street right near the fill port area. asked Marc to check this manhole. inspected tank room. site has one 2,000 gal #2 oil aboveground tank sitting on soil. minor oil spilled from manhole and gauge also. found oil on tank wall only and no oil on floor. also found oil on water along the foundation wall. this area is right underneath the vent pipe location and it looks like oil that spilled at the vent pipe, came into the building following the pipe. asked Marc to clean spill in tank room. no leak from from other part of tank. as manhole and gauge area are leaking, asked Marc to seal the fill port to avoid further oil deliveries until the tank system is tested and confirmed tight. spoke with super about any odors in building. super mentioned that there is no petroleum odors in building, but he has stong sewer odors in his apartment, which is right above the tank room. super mentioned that they are getting sewer water into the tank room from the adjacent property and he has reported it to the city agency.Marc TschantreRoyal Environmental Services Corp.Ph. (914) 328-6549 (877) 494-9153Fax (914) 428-9763Juan Garcia **building super**Ph. (917) 642-8957R & D Majestic LLC. **property owner**c/o Townhouse Management **management company**70 E 55th Street, Lower LevelNew York, NY 10022Attn.: Eliezer Cohen **property manager**Ph. (212) 755-6556Fax (212) 755-2140email: elizer@maidman.org10:06 AM:- left message for Mr. Cohen.1:22 PM:- spoke with Mr. Cohen and asked him to test tank system and to submit result by 10 AM tomorrow morning.1:28 PM:- spoke with Gabe at MB Fuel and informed him that as tank was overfilled, they are responsible for spill from tank system. also informed him tank may have started leaking from manhole and gauge due to overpressure, so besides property owner they are also responsible for required tank test. asked to submit tank test result by 10 AM tomorrow.1:30 PM:- spoke with Marc. he opened the manhole, which is ConEd manhole, by the fill port and found dry. no oil in manhole. Marc will submit color pics of manhole.MB Fuel Transport **delivery

2698 CRESTON AVE (Continued) **U003391479**

company**431 East 165th StreetBronx, NY 10456Attn.: Bob JanzFax (718) 401-7851no alternate address.no other spills found.PBS #: 2-398896. PBS registration expired on 11/30/2010.1:53 PM:- sent email to Mr. Cohen requiring PBS renewal and tank tightness test. informed Mr. Cohen that the tank system must be repaired and tested and the result must be submitted by 10 AM tomorrow. also informed him that the PBS registration must be renewed by the end of 02/28/11. informed Mr. Cohen that a NOV may be issued if the tank test result is not submitted by tomorrow.2:24 PM:- received email from Mr. Cohen. he has contacted PTC for required tank test.3:42 PM:- received call from Mr. Cohen. he mentioned that PTC person is on-site and as tank is full to the top, he can not open manhole as suspect more leak. Mr. Cohen mentioned that they will do tank test on 02/18/11 once oil level drops in the tank. asked Mr. Cohen to submit test result by the end of 02/18/11.02/17/11-Hiralkumar Patel. received email from Mr. Cohen (at 7:35 PM on 02/16/11) confirming that tank system will be tested on 02/18/11. he also mentioned that PBS renewal form has been submitted with the fee.11:09 AM:- sent email to Mr. Cohen requiring to submit tank test result by 02/22/11 and copy of PBS renewal form that he has submitted to Albany office.02/28/11-Hiralkumar Patel.4:19 PM:- spoke with Mr. Cohen regarding tank test result. he will fax the result.03/03/11-Hiralkumar Patel.2:10 PM:- left message for Mr. Cohen.2:12 PM:- spoke with person at PTC who confirmed that tank system was tested on 02/22/11 and it passed.2:19 PM:- sent email to Mr. Cohen and imfromed him that the tank test result must be submitted by the end of tomorrow or else a notice of violation will be issued.3:46 PM:- received email from Mr. Cohen including copy of tank test result. tank system tested on 02/22/11 and it passed.case closed.

Remarks: Faulty guage cased spill onto snow covered ground. All contained and cleanup in progress.

Material:

Site ID:	445299
Operable Unit ID:	1195512
Operable Unit:	01
Material ID:	2191696
Material Code:	0001A
Material Name:	#2 Fuel Oil
Case No.:	Not reported
Material FA:	Petroleum
Quantity:	15
Units:	Gallons
Recovered:	15
Resource Affected:	Not reported
Oxygenate:	False

Tank Test:

X108 **85 STRONG ST** **AST** **U003385937**
North **85 STRONG ST** **HIST AST** **N/A**
1/8-1/4 **BRONX, NY 10468**
0.133 mi.
701 ft. **Site 2 of 2 in cluster X**

Relative:
Higher

Actual:
154 ft.

AST:

Region:	STATE
DEC Region:	2
Site Status:	Active
Facility Id:	2-160474
Program Type:	PBS
UTM X:	592830.87988000002
UTM Y:	4525051.8799400004
Expiration Date:	2017/06/18

Affiliation Records:

Site Id:	5479
Affiliation Type:	On-Site Operator
Company Name:	85 STRONG ST
Contact Type:	Not reported
Contact Name:	DUETCHY
Address1:	Not reported
Address2:	Not reported
City:	Not reported
State:	NN
Zip Code:	Not reported
Country Code:	001
Phone:	(646) 354-8305
EMail:	Not reported
Fax Number:	Not reported
Modified By:	KAKYER
Date Last Modified:	6/11/2012

Site Id:	5479
Affiliation Type:	Emergency Contact
Company Name:	STRONG ASSOCIATES LLC
Contact Type:	Not reported
Contact Name:	SIMON
Address1:	Not reported
Address2:	Not reported
City:	Not reported
State:	NN
Zip Code:	Not reported
Country Code:	999
Phone:	3476) 232-897
EMail:	Not reported
Fax Number:	Not reported
Modified By:	KAKYER
Date Last Modified:	6/11/2012

Site Id:	5479
Affiliation Type:	Mail Contact
Company Name:	STRONG ASSOCIATES LLC
Contact Type:	Not reported
Contact Name:	MR. WEINBERGER
Address1:	4711 12 AVE #A8
Address2:	Not reported
City:	BROOKLYN
State:	NY

85 STRONG ST (Continued) **U003385937**

Zip Code:	11219
Country Code:	001
Phone:	(718) 851-4773
EMail:	Not reported
Fax Number:	Not reported
Modified By:	KAKYER
Date Last Modified:	6/11/2012

Site Id:	5479
Affiliation Type:	Facility Owner
Company Name:	STRONG ASSOCIATES LLC
Contact Type:	MEMBER
Contact Name:	MR. WEINBERGER
Address1:	POB 211 PARKVILLE STATION
Address2:	Not reported
City:	BROOKLYN
State:	NY
Zip Code:	11204
Country Code:	001
Phone:	(718) 377-5553
EMail:	Not reported
Fax Number:	Not reported
Modified By:	KAKYER
Date Last Modified:	6/11/2012

Tank Info:

Tank Number:	001
Tank Id:	8802

Equipment Records:

E00 - Piping Secondary Containment - None
H00 - Tank Leak Detection - None
C00 - Pipe Location - No Piping
F00 - Pipe External Protection - None
I04 - Overfill - Product Level Gauge (A/G)
B00 - Tank External Protection - None
K00 - Spill Prevention - None
G00 - Tank Secondary Containment - None
A00 - Tank Internal Protection - None
D01 - Pipe Type - Steel/Carbon Steel/Iron
J02 - Dispenser - Suction Dispenser
L09 - Piping Leak Detection - Exempt Suction Piping

Tank Location:	4
Tank Type:	Steel/Carbon Steel/Iron
Tank Status:	In Service
Pipe Model:	Not reported
Install Date:	09/01/1930
Capacity Gallons:	6000
Tightness Test Method:	NN
Date Test:	Not reported
Next Test Date:	Not reported
Date Tank Closed:	Not reported
Register:	True
Modified By:	KAKYER
Last Modified:	06/11/2012

85 STRONG ST (Continued) **U003385937**

HIST AST:

PBS Number:	2-160474
SWIS Code:	6001
Operator:	MARTIN HYMAN
Facility Phone:	(718) 377-5553
Facility Addr2:	85 STRONG ST
Facility Type:	APARTMENT BUILDING
Emergency:	CASTLE COAL
Emergency Tel:	(718) 377-5553
Old PBSNO:	Not reported
Date Inspected:	Not reported
Inspector:	Not reported
Result of Inspection:	Not reported
Owner Name:	STRONG ASSOCIATES
Owner Address:	POB 211 PARKVILLE STATION
Owner City,St,Zip:	BROOKLYN, NY 11204
Federal ID:	Not reported
Owner Tel:	(718) 377-5553
Owner Type:	Corporate/Commercial
Owner Subtype:	Not reported
Mailing Contact:	MARTIN HYMAN
Mailing Name:	STRONG ASSOCIATES
Mailing Address:	POB 211 PARKVILLE STATION
Mailing Address 2:	Not reported
Mailing City,St,Zip:	BROOKLYN, NY 11204
Mailing Telephone:	(718) 377-5553
Owner Mark:	First Owner
Facility Status:	1 - Active PBS facility, i.e. total capacity of the PBS tanks is greater than 1,100 gallons, regardless if Subpart 360-14 tanks exist or not at the facility.
Certification Flag:	False
Certification Date:	06/25/1997
Expiration:	06/18/2002
Renew Flag:	False
Renew Date:	Not reported
Total Capacity:	6000
FAMT:	True
Facility Screen:	No Missing Data
Owner Screen:	No Missing Data
Tank Screen:	Minor Data Missing
Dead Letter:	False
CBS Number:	Not reported
Town or City:	NEW YORK CITY
County Code:	60
Town or City Code:	01
Region:	2

Tank ID:	001
Tank Location:	ABOVEGROUND 10% OR MORE BELOW GROUND
Tank Status:	In Service
Install Date:	Not reported
Capacity (Gal):	6000
Product Stored:	NOS 5 OR 6 FUEL OIL
Tank Type:	Steel/carbon steel
Tank Internal:	Not reported
Tank External:	Not reported
Pipe Location:	Not reported

85 STRONG ST (Continued) **U003385937**

Pipe Type:	STEEL/IRON
Pipe Internal:	Not reported
Pipe External:	Not reported
Tank Containment:	None
Leak Detection:	0
Overfill Protection:	4
Dispenser Method:	Suction
Date Tested:	Not reported
Next Test Date:	Not reported
Missing Data for Tank:	Minor Data Missing
Date Closed:	Not reported
Test Method:	Not reported
Deleted:	False
Updated:	False
SPDES Number:	Not reported
Lat/Long:	Not reported

P109 **2707 CRESTON AVENUE** **AST** **A100175703**
East **2707 CRESTON AVENUE** **N/A**
1/8-1/4 **BRONX, NY 10468**
0.134 mi.
705 ft. **Site 10 of 10 in cluster P**

Relative:
Higher

Actual:
152 ft.

AST:

Region:	STATE
DEC Region:	2
Site Status:	Active
Facility Id:	2-605451
Program Type:	PBS
UTM X:	593204.93041999999
UTM Y:	4524720.3101599999
Expiration Date:	2018/02/07

Affiliation Records:

Site Id:	27319
Affiliation Type:	On-Site Operator
Company Name:	2707 CRESTON AVENUE
Contact Type:	Not reported
Contact Name:	MIRASH VUKSANAJ
Address1:	Not reported
Address2:	Not reported
City:	Not reported
State:	NN
Zip Code:	Not reported
Country Code:	001
Phone:	(718) 584-4902
EMail:	Not reported
Fax Number:	Not reported
Modified By:	TRANSLAT
Date Last Modified:	3/4/2004

Site Id:	27319
Affiliation Type:	Emergency Contact
Company Name:	2707 CRESTON REALTY, LLC.
Contact Type:	Not reported
Contact Name:	THOMAS STEINER
Address1:	Not reported
Address2:	Not reported

2707 CRESTON AVENUE (Continued) **A100175703**

City:	Not reported
State:	NN
Zip Code:	Not reported
Country Code:	999
Phone:	(914) 262-5646
EMail:	Not reported
Fax Number:	Not reported
Modified By:	KAKYER
Date Last Modified:	2/13/2013

Site Id:	27319
Affiliation Type:	Mail Contact
Company Name:	2707 CRESTON REALTY, LLC.
Contact Type:	OFFICER
Contact Name:	THOMAS STEINER
Address1:	PO BOX 957
Address2:	Not reported
City:	TALLMAN
State:	NY
Zip Code:	10982
Country Code:	001
Phone:	(845) 356-2729
EMail:	TARGEEGROUP@AOL.COM
Fax Number:	Not reported
Modified By:	kakyer
Date Last Modified:	3/6/2008

Site Id:	27319
Affiliation Type:	Facility Owner
Company Name:	2707 CRESTON REALTY, LLC.
Contact Type:	OFFICER
Contact Name:	THOMAS STEINER
Address1:	20 ROBERT POINT DR #1215
Address2:	Not reported
City:	MONSEY
State:	NY
Zip Code:	10952
Country Code:	001
Phone:	(845) 356-2729
EMail:	Not reported
Fax Number:	Not reported
Modified By:	KAKYER
Date Last Modified:	2/13/2013

Tank Info:

Tank Number:	001
Tank Id:	59889

Equipment Records:

C01 - Pipe Location - Aboveground
I01 - Overfill - Float Vent Valve
B01 - Tank External Protection - Painted/Asphalt Coating
F00 - Pipe External Protection - None
A00 - Tank Internal Protection - None
D01 - Pipe Type - Steel/Carbon Steel/Iron
G01 - Tank Secondary Containment - Diking (Aboveground)

2707 CRESTON AVENUE (Continued) **A100175703**

H06 - Tank Leak Detection - Impervious Barrier/Concrete Pad (A/G)

Tank Location:	1
Tank Type:	Steel/Carbon Steel/Iron
Tank Status:	In Service
Pipe Model:	Not reported
Install Date:	11/07/1940
Capacity Gallons:	5000
Tightness Test Method:	NN
Date Test:	Not reported
Next Test Date:	Not reported
Date Tank Closed:	Not reported
Register:	True
Modified By:	KAKYER
Last Modified:	02/13/2013

U110 **2757 CLAFLIN AVE** **AST** **U003391216**
NW **2757 CLAFLIN AVENUE** **HIST AST** **N/A**
1/8-1/4 **BRONX, NY 10468**
0.134 mi.
707 ft. **Site 4 of 4 in cluster U**

Relative:
Higher

Actual:
165 ft.

AST:

Region:	STATE
DEC Region:	2
Site Status:	Active
Facility Id:	2-335444
Program Type:	PBS
UTM X:	592664.47627999994
UTM Y:	4524982.7140100002
Expiration Date:	2015/07/21

Affiliation Records:

Site Id:	15996
Affiliation Type:	Facility Owner
Company Name:	CLAFLIN APTS LLC
Contact Type:	MANAGING AGENT
Contact Name:	M. PILLER
Address1:	1274 49TH ST, #164
Address2:	Not reported
City:	BROOKLYN
State:	NY
Zip Code:	11219
Country Code:	001
Phone:	(718) 972-7660
EMail:	Not reported
Fax Number:	Not reported
Modified By:	KXTANG
Date Last Modified:	3/28/2006

Site Id:	15996
Affiliation Type:	Mail Contact
Company Name:	CLAFLIN APT LLC
Contact Type:	Not reported
Contact Name:	MIKE
Address1:	1274 49TH STREET
Address2:	#164
City:	BROOKLYN
State:	NY

2757 CLAFLIN AVE (Continued) **U003391216**

Zip Code: 11219
Country Code: 001
Phone: (718) 972-7660
EMail: Not reported
Fax Number: Not reported
Modified By: TRANSLAT
Date Last Modified: 3/4/2004

Site Id: 15996
Affiliation Type: On-Site Operator
Company Name: CLAFLIN APT LLC
Contact Type: Not reported
Contact Name: FRANCISCO
Address1: Not reported
Address2: Not reported
City: Not reported
State: NN
Zip Code: Not reported
Country Code: 001
Phone: (718) 884-4888
EMail: Not reported
Fax Number: Not reported
Modified By: TRANSLAT
Date Last Modified: 3/4/2004

Site Id: 15996
Affiliation Type: Emergency Contact
Company Name: CLAFLIN APTS LLC
Contact Type: Not reported
Contact Name: FRANCISCO
Address1: Not reported
Address2: Not reported
City: Not reported
State: NN
Zip Code: Not reported
Country Code: 001
Phone: (718) 884-4888
EMail: Not reported
Fax Number: Not reported
Modified By: TRANSLAT
Date Last Modified: 3/4/2004

Tank Info:

Tank Number: 001
Tank Id: 20966

Equipment Records:

B00 - Tank External Protection - None
G00 - Tank Secondary Containment - None
F00 - Pipe External Protection - None
I04 - Overfill - Product Level Gauge (A/G)
C01 - Pipe Location - Aboveground
H00 - Tank Leak Detection - None
A00 - Tank Internal Protection - None
D01 - Pipe Type - Steel/Carbon Steel/Iron

Tank Location: 1

2757 CLAFLIN AVE (Continued) **U003391216**

Tank Type:	Steel/Carbon Steel/Iron
Tank Status:	In Service
Pipe Model:	Not reported
Install Date:	01/01/1995
Capacity Gallons:	5000
Tightness Test Method:	NN
Date Test:	Not reported
Next Test Date:	Not reported
Date Tank Closed:	Not reported
Register:	True
Modified By:	MSBAPTIS
Last Modified:	05/12/2010

HIST AST:

PBS Number:	2-335444
SWIS Code:	6001
Operator:	JEFF WALKER
Facility Phone:	(718) 543-7571
Facility Addr2:	2757 CLAFLIN AVE
Facility Type:	APARTMENT BUILDING
Emergency:	D. WEISS
Emergency Tel:	(914) 668-3905
Old PBSNO:	Not reported
Date Inspected:	Not reported
Inspector:	Not reported
Result of Inspection:	Not reported
Owner Name:	CLAFLIN PROPERTIES
Owner Address:	55 SHERIDAN AVENUE
Owner City,St,Zip:	MOUNT VERNON, NY 10552
Federal ID:	Not reported
Owner Tel:	(914) 668-3905
Owner Type:	Corporate/Commercial
Owner Subtype:	Not reported
Mailing Contact:	DAVID WEISS
Mailing Name:	DAVID BRADLEY MANAGEMENT
Mailing Address:	55 SHERIDAN AVENUE
Mailing Address 2:	Not reported
Mailing City,St,Zip:	MOUNT VERNON, NY 10552
Mailing Telephone:	(914) 668-3905
Owner Mark:	Second Owner
Facility Status:	1 - Active PBS facility, i.e. total capacity of the PBS tanks is greater than 1,100 gallons, regardless if Subpart 360-14 tanks exist or not at the facility.
Certification Flag:	False
Certification Date:	07/24/1995
Expiration:	07/21/2000
Renew Flag:	False
Renew Date:	Not reported
Total Capacity:	5000
FAMT:	True
Facility Screen:	No Missing Data
Owner Screen:	No Missing Data
Tank Screen:	Minor Data Missing
Dead Letter:	False
CBS Number:	Not reported
Town or City:	NEW YORK CITY
County Code:	60

2757 CLAFLIN AVE (Continued) **U003391216**

Town or City Code:	01
Region:	2
Tank ID:	001
Tank Location:	ABOVEGROUND
Tank Status:	In Service
Install Date:	Not reported
Capacity (Gal):	5000
Product Stored:	NOS 1,2, OR 4 FUEL OIL
Tank Type:	Steel/carbon steel
Tank Internal:	Not reported
Tank External:	Not reported
Pipe Location:	Aboveground
Pipe Type:	STEEL/IRON
Pipe Internal:	Not reported
Pipe External:	Not reported
Tank Containment:	Not reported
Leak Detection:	0
Overfill Protection:	4
Dispenser Method:	Gravity
Date Tested:	Not reported
Next Test Date:	Not reported
Missing Data for Tank:	Minor Data Missing
Date Closed:	Not reported
Test Method:	Not reported
Deleted:	False
Updated:	True
SPDES Number:	Not reported
Lat/Long:	Not reported

V111 **FRENCH CLEANERS BY SUSIE** **RCRA NonGen / NLR** **1004758646**
SE **111 E KINGSBRIDGE RD** **FINDS** **NYD987014305**
1/8-1/4 **BRONX, NY 10468** **MANIFEST**
0.137 mi.
722 ft. **Site 2 of 4 in cluster V**

Relative:
Higher

Actual:
135 ft.

RCRA NonGen / NLR:

Date form received by agency:	01/01/2007
Facility name:	FRENCH CLEANERS BY SUSIE
Facility address:	111 E KINGSBRIDGE RD BRONX, NY 10468
EPA ID:	NYD987014305
Mailing address:	E KINGSBRIDGE RD BRONX, NY 10468
Contact:	SOULTANA KREATSOULAS
Contact address:	E KINGSBRIDGE RD BRONX, NY 10468
Contact country:	US
Contact telephone:	(718) 933-8913
Contact email:	Not reported
EPA Region:	02
Classification:	Non-Generator
Description:	Handler: Non-Generators do not presently generate hazardous waste

Owner/Operator Summary:

Owner/operator name:	CHRISTOS KREATSOULAS
Owner/operator address:	NOT REQUIRED

FRENCH CLEANERS BY SUSIE (Continued) **1004758646**

NOT REQUIRED, NY 99999
Owner/operator country: US
Owner/operator telephone: (212) 555-1212
Legal status: Private
Owner/Operator Type: Owner
Owner/Op start date: Not reported
Owner/Op end date: Not reported

Owner/operator name: CHRISTOS KREATSOULAS
Owner/operator address: NOT REQUIRED
NOT REQUIRED, NY 99999
Owner/operator country: US
Owner/operator telephone: (212) 555-1212
Legal status: Private
Owner/Operator Type: Operator
Owner/Op start date: Not reported
Owner/Op end date: Not reported

Handler Activities Summary:
U.S. importer of hazardous waste: No
Mixed waste (haz. and radioactive): No
Recycler of hazardous waste: No
Transporter of hazardous waste: No
Treater, storer or disposer of HW: No
Underground injection activity: No
On-site burner exemption: No
Furnace exemption: No
Used oil fuel burner: No
Used oil processor: No
User oil refiner: No
Used oil fuel marketer to burner: No
Used oil Specification marketer: No
Used oil transfer facility: No
Used oil transporter: No

Historical Generators:
Date form received by agency: 01/01/2006
Facility name: FRENCH CLEANERS BY SUSIE
Classification: Not a generator, verified

Date form received by agency: 09/11/1992
Facility name: FRENCH CLEANERS BY SUSIE
Classification: Conditionally Exempt Small Quantity Generator

Violation Status: No violations found

FINDS:

Registry ID: 110004494958

Environmental Interest/Information System
RCRAInfo is a national information system that supports the Resource Conservation and Recovery Act (RCRA) program through the tracking of events and activities related to facilities that generate, transport, and treat, store, or dispose of hazardous waste. RCRAInfo allows RCRA program staff to track the notification, permit, compliance, and corrective action activities required under RCRA.

FRENCH CLEANERS BY SUSIE (Continued) **1004758646**

NY MANIFEST:

EPA ID:	NYD987014305
Country:	USA
Mailing Name:	FRENCH CLEAN BY SUSIC
Mailing Contact:	FRENCH CLEAN BY SUSIC
Mailing Address:	111 E KINGS BRIDGE RD
Mailing Address 2:	Not reported
Mailing City:	BRONX
Mailing State:	NY
Mailing Zip:	10468
Mailing Zip4:	Not reported
Mailing Country:	USA
Mailing Phone:	718-933-8913

Document ID:	NYC4482000
Manifest Status:	Completed after the designated time period for a TSDF to get a copy to the DEC
Trans1 State ID:	AM6252NY
Trans2 State ID:	MO001
Generator Ship Date:	970910
Trans1 Recv Date:	970910
Trans2 Recv Date:	970916
TSD Site Recv Date:	970917
Part A Recv Date:	970919
Part B Recv Date:	971017
Generator EPA ID:	NYD987014305
Trans1 EPA ID:	ILD984908202
Trans2 EPA ID:	MOD095038998
TSDF ID:	OHD980587364
Waste Code:	F002 - HALO SOLV + STILL BOTTOMS FM REC OF SOLV
Quantity:	00135
Units:	P - Pounds
Number of Containers:	001
Container Type:	DF - Fiberboard or plastic drums (glass)
Handling Method:	B Incineration, heat recovery, burning.
Specific Gravity:	100
Year:	97

Document ID:	NYC3680774
Manifest Status:	Completed copy
Trans1 State ID:	LP3931NY
Trans2 State ID:	Not reported
Generator Ship Date:	951005
Trans1 Recv Date:	951005
Trans2 Recv Date:	Not reported
TSD Site Recv Date:	951005
Part A Recv Date:	951024
Part B Recv Date:	951019
Generator EPA ID:	NYD987014305
Trans1 EPA ID:	ILD984908202
Trans2 EPA ID:	Not reported
TSDF ID:	NYD980785760
Waste Code:	F002 - HALO SOLV + STILL BOTTOMS FM REC OF SOLV
Quantity:	00135
Units:	P - Pounds
Number of Containers:	001

FRENCH CLEANERS BY SUSIE (Continued) **1004758646**

Container Type:	DM - Metal drums, barrels
Handling Method:	B Incineration, heat recovery, burning.
Specific Gravity:	100
Year:	95

Document ID:	NYC3361353
Manifest Status:	Completed copy
Trans1 State ID:	LP3931NY
Trans2 State ID:	Not reported
Generator Ship Date:	950504
Trans1 Recv Date:	950504
Trans2 Recv Date:	Not reported
TSD Site Recv Date:	950504
Part A Recv Date:	Not reported
Part B Recv Date:	950511
Generator EPA ID:	NYD987014305
Trans1 EPA ID:	ILD984908202
Trans2 EPA ID:	Not reported
TSDF ID:	NYD980785760
Waste Code:	F002 - HALO SOLV + STILL BOTTOMS FM REC OF SOLV
Quantity:	00135
Units:	P - Pounds
Number of Containers:	001
Container Type:	DM - Metal drums, barrels
Handling Method:	B Incineration, heat recovery, burning.
Specific Gravity:	100
Year:	95

Document ID:	NYC2080855
Manifest Status:	Completed copy
Trans1 State ID:	AY9381NY
Trans2 State ID:	Not reported
Generator Ship Date:	930511
Trans1 Recv Date:	930511
Trans2 Recv Date:	Not reported
TSD Site Recv Date:	930511
Part A Recv Date:	930524
Part B Recv Date:	930520
Generator EPA ID:	NYD987014305
Trans1 EPA ID:	ILD051060408
Trans2 EPA ID:	Not reported
TSDF ID:	NYD980785760
Waste Code:	F002 - HALO SOLV + STILL BOTTOMS FM REC OF SOLV
Quantity:	00135
Units:	P - Pounds
Number of Containers:	001
Container Type:	DM - Metal drums, barrels
Handling Method:	B Incineration, heat recovery, burning.
Specific Gravity:	100
Year:	93

Document ID:	NYC2064835
Manifest Status:	Completed copy
Trans1 State ID:	HW8207NY

FRENCH CLEANERS BY SUSIE (Continued) **1004758646**

Trans2 State ID:	Not reported
Generator Ship Date:	931021
Trans1 Recv Date:	931021
Trans2 Recv Date:	Not reported
TSD Site Recv Date:	931021
Part A Recv Date:	931116
Part B Recv Date:	931104
Generator EPA ID:	NYD987014305
Trans1 EPA ID:	ILD984908202
Trans2 EPA ID:	Not reported
TSDF ID:	NYD980785760
Waste Code:	F002 - HALO SOLV + STILL BOTTOMS FM REC OF SOLV
Quantity:	00135
Units:	P - Pounds
Number of Containers:	001
Container Type:	DM - Metal drums, barrels
Handling Method:	B Incineration, heat recovery, burning.
Specific Gravity:	100
Year:	93

Document ID:	NYC4586466
Manifest Status:	Not reported
Trans1 State ID:	ILD984908202
Trans2 State ID:	MOD095038998
Generator Ship Date:	01/07/1998
Trans1 Recv Date:	01/07/1998
Trans2 Recv Date:	01/15/1998
TSD Site Recv Date:	01/16/1998
Part A Recv Date:	Not reported
Part B Recv Date:	Not reported
Generator EPA ID:	NYD987014305
Trans1 EPA ID:	OHD980587364
Trans2 EPA ID:	Not reported
TSDF ID:	AM6252NY
Waste Code:	F002 - HALO SOLV + STILL BOTTOMS FM REC OF SOLV
Quantity:	00135
Units:	P - Pounds
Number of Containers:	001
Container Type:	DF - Fiberboard or plastic drums (glass)
Handling Method:	B Incineration, heat recovery, burning.
Specific Gravity:	01.00
Year:	98

Document ID:	NYC3999868
Manifest Status:	Completed copy
Trans1 State ID:	AM6252NY
Trans2 State ID:	Not reported
Generator Ship Date:	960124
Trans1 Recv Date:	960124
Trans2 Recv Date:	Not reported
TSD Site Recv Date:	960131
Part A Recv Date:	960205
Part B Recv Date:	960215
Generator EPA ID:	NYD987014305
Trans1 EPA ID:	ILD984908202

FRENCH CLEANERS BY SUSIE (Continued) **1004758646**

Trans2 EPA ID:	Not reported
TSDF ID:	OHD980587364
Waste Code:	F002 - HALO SOLV + STILL BOTTOMS FM REC OF SOLV
Quantity:	00135
Units:	P - Pounds
Number of Containers:	001
Container Type:	DM - Metal drums, barrels
Handling Method:	B Incineration, heat recovery, burning.
Specific Gravity:	100
Year:	96

Document ID:	NYC2888706
Manifest Status:	Completed copy
Trans1 State ID:	LP3931NY
Trans2 State ID:	Not reported
Generator Ship Date:	940421
Trans1 Recv Date:	940421
Trans2 Recv Date:	Not reported
TSD Site Recv Date:	940421
Part A Recv Date:	940502
Part B Recv Date:	940429
Generator EPA ID:	NYD987014305
Trans1 EPA ID:	ILD984908202
Trans2 EPA ID:	Not reported
TSDF ID:	NYD980785760
Waste Code:	F002 - HALO SOLV + STILL BOTTOMS FM REC OF SOLV
Quantity:	00135
Units:	P - Pounds
Number of Containers:	001
Container Type:	DM - Metal drums, barrels
Handling Method:	B Incineration, heat recovery, burning.
Specific Gravity:	100
Year:	94

Document ID:	NYC3118037
Manifest Status:	Completed copy
Trans1 State ID:	LP3931NY
Trans2 State ID:	Not reported
Generator Ship Date:	941026
Trans1 Recv Date:	941026
Trans2 Recv Date:	Not reported
TSD Site Recv Date:	941026
Part A Recv Date:	Not reported
Part B Recv Date:	941107
Generator EPA ID:	NYD987014305
Trans1 EPA ID:	ILD984908202
Trans2 EPA ID:	Not reported
TSDF ID:	NYD980785760
Waste Code:	F002 - HALO SOLV + STILL BOTTOMS FM REC OF SOLV
Quantity:	00135
Units:	P - Pounds
Number of Containers:	001
Container Type:	DM - Metal drums, barrels
Handling Method:	B Incineration, heat recovery, burning.
Specific Gravity:	100

FRENCH CLEANERS BY SUSIE (Continued) **1004758646**

Year: 94

Document ID: NYC3993603
Manifest Status: Completed after the designated time period for a TSDF to get a copy to the DEC
Trans1 State ID: NYLP3931
Trans2 State ID: Not reported
Generator Ship Date: 961101
Trans1 Recv Date: 961101
Trans2 Recv Date: 961105
TSD Site Recv Date: 961106
Part A Recv Date: 961121
Part B Recv Date: 961202
Generator EPA ID: NYD987014305
Trans1 EPA ID: ILD984908202
Trans2 EPA ID: MOD095038998
TSDF ID: OHD980587364
Waste Code: F002 - HALO SOLV + STILL BOTTOMS FM REC OF SOLV
Quantity: 00135
Units: P - Pounds
Number of Containers: 001
Container Type: DM - Metal drums, barrels
Handling Method: B Incineration, heat recovery, burning.
Specific Gravity: 100
Year: 96

Document ID: NYC4479906
Manifest Status: Completed after the designated time period for a TSDF to get a copy to the DEC
Trans1 State ID: NYLP3931
Trans2 State ID: HQ80769OR
Generator Ship Date: 970603
Trans1 Recv Date: 970603
Trans2 Recv Date: 970610
TSD Site Recv Date: 970611
Part A Recv Date: 970612
Part B Recv Date: 970711
Generator EPA ID: NYD987014305
Trans1 EPA ID: ILD984908202
Trans2 EPA ID: MOD095038998
TSDF ID: OHD980587364
Waste Code: F002 - HALO SOLV + STILL BOTTOMS FM REC OF SOLV
Quantity: 00135
Units: P - Pounds
Number of Containers: 001
Container Type: DF - Fiberboard or plastic drums (glass)
Handling Method: B Incineration, heat recovery, burning.
Specific Gravity: 100
Year: 97

Document ID: NYC4353423
Manifest Status: Completed copy
Trans1 State ID: NYLP3931
Trans2 State ID: MO001
Generator Ship Date: 970227
Trans1 Recv Date: 970227

FRENCH CLEANERS BY SUSIE (Continued) **1004758646**

Trans2 Recv Date:	970304
TSD Site Recv Date:	970305
Part A Recv Date:	970310
Part B Recv Date:	970320
Generator EPA ID:	NYD987014305
Trans1 EPA ID:	ILD984908202
Trans2 EPA ID:	MOD095038998
TSDF ID:	OHD980587364
Waste Code:	F002 - HALO SOLV + STILL BOTTOMS FM REC OF SOLV
Quantity:	00135
Units:	P - Pounds
Number of Containers:	001
Container Type:	DF - Fiberboard or plastic drums (glass)
Handling Method:	B Incineration, heat recovery, burning.
Specific Gravity:	100
Year:	97

V112 **FRENCH CLEANING BY SUSIE** **DRYCLEANERS** **S110246635**
SE **111 EAST KINGSBRIDGE RD** **N/A**
1/8-1/4 **BRONX, NY 10468**
0.137 mi.
722 ft. **Site 3 of 4 in cluster V**

Relative:
Higher

Actual:
135 ft.

DRYCLEANERS:

Facility ID:	2-6004-00448
Phone Number:	718-563-7123
Region:	Not reported
Registration Effective Date:	N/A
Inspection Date:	04MAR23
Install Date:	Not reported
Drop Shop:	Not reported
Shutdown:	Y
Alternate Solvent:	Not reported
Current Business:	Not reported

V113 **EDR US Hist Cleaners** **1014975472**
SE **111 E KINGSBRIDGE RD** **N/A**
1/8-1/4 **BRONX, NY 10468**
0.137 mi.
722 ft. **Site 4 of 4 in cluster V**

Relative:
Higher

Actual:
135 ft.

EDR Historical Cleaners:

Name:	CJC LAUNDROMAT CORP
Year:	2005
Address:	111 E KINGSBRIDGE RD
Name:	KNIGHTSBRIDGE LAUNDROMAT CORP
Year:	2006
Address:	111 E KINGSBRIDGE RD
Name:	KNIGHTSBRIDGE LAUNDROMAT CORP
Year:	2007
Address:	111 E KINGSBRIDGE RD
Name:	KNIGHTSBRIDGE LAUNDROMAT
Year:	2008

(Continued) **1014975472**

Address: 111 E KINGSBRIDGE RD

Name: KNIGHTSBRIDGE LAUNDROMAT
Year: 2009
Address: 111 E KINGSBRIDGE RD

Y114 **J.M.V. REALTY** **AST** **U003391089**
ENE **2767 MORRIS AVENUE** **HIST AST** **N/A**
1/8-1/4 **BRONX, NY 10468** **NY Spills**
0.137 mi.
723 ft. **Site 1 of 6 in cluster Y**

Relative:
Higher

Actual:
151 ft.

AST:
Region: STATE
DEC Region: 2
Site Status: Active
Facility Id: 2-331414
Program Type: PBS
UTM X: 593165.86456000002
UTM Y: 4524826.2321300004
Expiration Date: 2013/10/26

Affiliation Records:
Site Id: 15646
Affiliation Type: Facility Owner
Company Name: J.M.V. REALTY CORP.
Contact Type: VP
Contact Name: JOZEF ZAGREDA
Address1: 280 EAST 204TH STREET
Address2: Not reported
City: BRONX
State: NY
Zip Code: 10467
Country Code: 001
Phone: (718) 882-3200
EMail: Not reported
Fax Number: Not reported
Modified By: MSBAPTIS
Date Last Modified: 11/3/2008

Site Id: 15646
Affiliation Type: Mail Contact
Company Name: J. M. V. REALTY CORP.
Contact Type: Not reported
Contact Name: JOSEPH ZAGREDA
Address1: 280 EAST 204TH STREET
Address2: Not reported
City: BRONX
State: NY
Zip Code: 10467
Country Code: 001
Phone: (718) 882-3200
EMail: Not reported
Fax Number: Not reported
Modified By: TRANSLAT
Date Last Modified: 3/4/2004

Site Id: 15646

J.M.V. REALTY (Continued) **U003391089**

Affiliation Type:	On-Site Operator
Company Name:	J.M.V. REALTY
Contact Type:	Not reported
Contact Name:	LUIGI ZAGREDA
Address1:	Not reported
Address2:	Not reported
City:	Not reported
State:	NN
Zip Code:	Not reported
Country Code:	001
Phone:	(718) 882-3200
EMail:	Not reported
Fax Number:	Not reported
Modified By:	TRANSLAT
Date Last Modified:	3/4/2004

Site Id:	15646
Affiliation Type:	Emergency Contact
Company Name:	J.M.V. REALTY CORP.
Contact Type:	Not reported
Contact Name:	JOSEPH ZAGREDA
Address1:	Not reported
Address2:	Not reported
City:	Not reported
State:	NN
Zip Code:	Not reported
Country Code:	001
Phone:	(914) 476-6439
EMail:	Not reported
Fax Number:	Not reported
Modified By:	TRANSLAT
Date Last Modified:	3/4/2004

Tank Info:

Tank Number:	001
Tank Id:	20746

Equipment Records:

I00 - Overfill - None
G00 - Tank Secondary Containment - None
B01 - Tank External Protection - Painted/Asphalt Coating
C00 - Pipe Location - No Piping
F00 - Pipe External Protection - None
D01 - Pipe Type - Steel/Carbon Steel/Iron
J02 - Dispenser - Suction Dispenser
L09 - Piping Leak Detection - Exempt Suction Piping
A99 - Tank Internal Protection - Other
H00 - Tank Leak Detection - None

Tank Location:	3
Tank Type:	Steel/Carbon Steel/Iron
Tank Status:	In Service
Pipe Model:	Not reported
Install Date:	01/01/1988
Capacity Gallons:	3000
Tightness Test Method:	NN
Date Test:	Not reported

J.M.V. REALTY (Continued) **U003391089**

Next Test Date:	Not reported
Date Tank Closed:	Not reported
Register:	True
Modified By:	MSBAPTIS
Last Modified:	11/03/2008

HIST AST:

PBS Number:	2-331414
SWIS Code:	6001
Operator:	LUIGI ZAGREDA
Facility Phone:	(718) 882-3200
Facility Addr2:	2767 MORRIS AVE
Facility Type:	APARTMENT BUILDING
Emergency:	JOSEPH ZAGREDA
Emergency Tel:	(914) 476-6439
Old PBSNO:	Not reported
Date Inspected:	Not reported
Inspector:	Not reported
Result of Inspection:	Not reported
Owner Name:	J. M. V. REALTY CORP.
Owner Address:	280 EAST 204TH STREET
Owner City,St,Zip:	BRONX, NY 10467
Federal ID:	Not reported
Owner Tel:	(718) 882-3200
Owner Type:	Corporate/Commercial
Owner Subtype:	Not reported
Mailing Contact:	JOSEPH ZAGREDA
Mailing Name:	J. M. V. REALTY CORP.
Mailing Address:	280 EAST 204TH STREET
Mailing Address 2:	Not reported
Mailing City,St,Zip:	BRONX, NY 10467
Mailing Telephone:	(718) 882-3200
Owner Mark:	Second Owner
Facility Status:	1 - Active PBS facility, i.e. total capacity of the PBS tanks is greater than 1,100 gallons, regardless if Subpart 360-14 tanks exist or not at the facility.
Certification Flag:	False
Certification Date:	12/07/1999
Expiration:	10/26/2003
Renew Flag:	False
Renew Date:	Not reported
Total Capacity:	3000
FAMT:	True
Facility Screen:	No Missing Data
Owner Screen:	No Missing Data
Tank Screen:	Minor Data Missing
Dead Letter:	False
CBS Number:	Not reported
Town or City:	NEW YORK CITY
County Code:	60
Town or City Code:	01
Region:	2

Tank ID:	001
Tank Location:	ABOVEGROUND ON SADDLES LEGS, STILTS, RACK, OR CRADLE
Tank Status:	In Service
Install Date:	Not reported

J.M.V. REALTY (Continued) **U003391089**

Capacity (Gal):	3000
Product Stored:	NOS 1,2, OR 4 FUEL OIL
Tank Type:	Steel/carbon steel
Tank Internal:	9
Tank External:	01
Pipe Location:	None
Pipe Type:	STEEL/IRON
Pipe Internal:	Not reported
Pipe External:	Not reported
Tank Containment:	None
Leak Detection:	00
Overfill Protection:	Not reported
Dispenser Method:	Suction
Date Tested:	Not reported
Next Test Date:	Not reported
Missing Data for Tank:	Minor Data Missing
Date Closed:	Not reported
Test Method:	Not reported
Deleted:	False
Updated:	True
SPDES Number:	Not reported
Lat/Long:	Not reported

SPILLS:

Facility ID:	0602093
DER Facility ID:	314712
Facility Type:	ER
Site ID:	364492
DEC Region:	2
Spill Date:	5/25/2006
Spill Number/Closed Date:	0602093 / 2/26/2007
Spill Cause:	Unknown
Spill Class:	Known release with minimal potential for fire or hazard. DEC Response. Willing Responsible Party. Corrective action taken.
SWIS:	0301
Investigator:	SFRAHMAN
Referred To:	Not reported
Reported to Dept:	5/25/2006
CID:	406
Water Affected:	Not reported
Spill Source:	Unknown
Spill Notifier:	Other
Cleanup Ceased:	Not reported
Cleanup Meets Std:	False
Last Inspection:	Not reported
Recommended Penalty:	False
UST Trust:	False
Remediation Phase:	0
Date Entered In Computer:	5/25/2006
Spill Record Last Update:	2/26/2007
Spiller Name:	UNKNOWN NAME
Spiller Company:	CON EDISON
Spiller Address:	Not reported
Spiller City,St,Zip:	ZZ
Spiller Company:	999
Contact Name:	ERT DESK’
Contact Phone:	(212) 580-8383

J.M.V. REALTY (Continued) **U003391089**

DEC Memo: 6/5/06: Gas crew excavating for Con Ed found fuel oil contamination. Location is in front of building that has 3,000 gallon fuel oil tank (PBS # 2-331414). Referred to R. Austin for follow up by PBS unit. (JHO)6/6/06 - Austin - Reassigned to Rahman for further investigation of oil contamination and to work with PBS unit on regulatory issues. - end07/17/06 Rahman- Sharif performed a site visit on 06/16/06. The Con Edision gas curb is IFO 2767 Morris Ave. on sidewalk.Contaminated soil with petroleum odor was observed near the gas curb valve. The fill port is attached to the wall and close to the gas curb.No indication of oil spill in the tank room.Letter was sent to(on 06/20/06)JMV Realty Corp.280 East 204th StreetBronx, NY 10467Attn: Joseph Zagreda(914.374.0291) askingi)Tightness testing of the tank system including pipingii)Removal of cont. soil followed by end point sampling .02/26/07 Rahman- Rec'd report from A.B.C Tank.Tank and System passed the tightness testing.ABC Tank broke up cement near the gas curb valve,removed contaminated soil and took one end point sample.Sample result shows contamination below TAGM limit.NFA required.

Remarks: three 55 gal drums of contaminated soil were taken during an excavation. Soil contaminated with unknown oil. No to the five questions. The contractor on site (unknown company) will be continuing the clean up. 200233

Material:

Site ID:	364492
Operable Unit ID:	1122515
Operable Unit:	01
Material ID:	2111983
Material Code:	0066A
Material Name:	UNKNOWN PETROLEUM
Case No.:	Not reported
Material FA:	Petroleum
Quantity:	Not reported
Units:	Gallons
Recovered:	No
Resource Affected:	Not reported
Oxygenate:	False

Tank Test:

Y115 **CON EDISON** **RCRA NonGen / NLR** **1010326670**
ENE **2767 MORRIS AVE** **MANIFEST** **NYP004142410**
1/8-1/4 **BRONX, NY 10468**
0.137 mi.
723 ft. **Site 2 of 6 in cluster Y**

Relative:
Higher

Actual:
151 ft.

RCRA NonGen / NLR:

Date form received by agency:	11/17/2006
Facility name:	CON EDISON
Facility address:	2767 MORRIS AVE BRONX, NY 10468
EPA ID:	NYP004142410
Mailing address:	4 IRVING PL, RM 828 NEW YORK, NY 10003
Contact:	STEVEN MARTIS
Contact address:	4 IRVING PL, RM 828 NEW YORK, NY 10003

CON EDISON (Continued) **1010326670**

Contact country: US
Contact telephone: (212) 580-8383
Contact email: Not reported
EPA Region: 02
Classification: Non-Generator
Description: Handler: Non-Generators do not presently generate hazardous waste

Handler Activities Summary:
U.S. importer of hazardous waste: No
Mixed waste (haz. and radioactive): No
Recycler of hazardous waste: No
Transporter of hazardous waste: No
Treater, storer or disposer of HW: No
Underground injection activity: No
On-site burner exemption: No
Furnace exemption: No
Used oil fuel burner: No
Used oil processor: No
User oil refiner: No
Used oil fuel marketer to burner: No
Used oil Specification marketer: No
Used oil transfer facility: No
Used oil transporter: No

Historical Generators:
Date form received by agency: 11/16/2006
Facility name: CON EDISON
Classification: Not a generator, verified

Date form received by agency: 11/15/2006
Facility name: CON EDISON
Classification: Unverified

Violation Status: No violations found

NY MANIFEST:
EPA ID: NYP004142410
Country: USA
Mailing Name: CONSOLIDATED EDISON
Mailing Contact: FRANKLIN MURRAY
Mailing Address: 4 IRVING PLACE RM 828
Mailing Address 2: Not reported
Mailing City: NEW YORK
Mailing State: NY
Mailing Zip: 10003
Mailing Zip4: Not reported
Mailing Country: USA
Mailing Phone: 212-460-2808

Document ID: NYE0627273
Manifest Status: Not reported
Trans1 State ID: NYD006982359
Trans2 State ID: Not reported
Generator Ship Date: 05/25/2006
Trans1 Recv Date: 05/25/2006
Trans2 Recv Date: Not reported

CON EDISON (Continued) **1010326670**

TSD Site Recv Date:	05/26/2006
Part A Recv Date:	Not reported
Part B Recv Date:	Not reported
Generator EPA ID:	NYP004142410
Trans1 EPA ID:	46690JM
Trans2 EPA ID:	Not reported
TSDF ID:	NYD980593636
Waste Code:	B007 - OTHER MISCELLANEOUS PCB WASTES
Quantity:	00950
Units:	K - Kilograms (2.2 pounds)
Number of Containers:	003
Container Type:	DM - Metal drums, barrels
Handling Method:	L Landfill.
Specific Gravity:	01.00
Year:	2006

Y116 **NEILER ASSOCIATES LLC** **AST** **A100295225**
ENE **2771 MORRIS AVE** **N/A**
1/8-1/4 **BRONX, NY 10468**
0.138 mi.
727 ft. **Site 3 of 6 in cluster Y**

Relative:
Higher

Actual:
150 ft.

AST:

Region:	STATE
DEC Region:	2
Site Status:	Active
Facility Id:	2-154032
Program Type:	PBS
UTM X:	593171.10094000003
UTM Y:	4524834.2675999999
Expiration Date:	2017/06/05

Affiliation Records:

Site Id:	4912
Affiliation Type:	Facility Owner
Company Name:	NEILER ASSOCIATES LLC
Contact Type:	MANAGING AGENT
Contact Name:	JERROLD WOLFSET
Address1:	3211 BAINBRIDGE AVE
Address2:	Not reported
City:	BRONX
State:	NY
Zip Code:	10467
Country Code:	001
Phone:	(718) 882-3304
EMail:	Not reported
Fax Number:	Not reported
Modified By:	KAKYER
Date Last Modified:	3/14/2007

Site Id:	4912
Affiliation Type:	Mail Contact
Company Name:	NEILER ASSOCIATES, LLC
Contact Type:	Not reported
Contact Name:	JERROLD WOLFSET
Address1:	3211 BAINBRIDGE AVENUE
Address2:	Not reported
City:	BRONX

NEILER ASSOCIATES LLC (Continued) **A100295225**

State: NY
Zip Code: 10467
Country Code: 001
Phone: (718) 882-3304
EMail: Not reported
Fax Number: Not reported
Modified By: TRANSLAT
Date Last Modified: 3/4/2004

Site Id: 4912
Affiliation Type: On-Site Operator
Company Name: NEILER ASSOCIATES LLC
Contact Type: Not reported
Contact Name: PABLO GARCIA
Address1: Not reported
Address2: Not reported
City: Not reported
State: NN
Zip Code: Not reported
Country Code: 001
Phone: (347) 932-5629
EMail: Not reported
Fax Number: Not reported
Modified By: BVCAMPBE
Date Last Modified: 3/21/2012

Site Id: 4912
Affiliation Type: Emergency Contact
Company Name: NEILER ASSOCIATES LLC
Contact Type: Not reported
Contact Name: BRADLEY WOLFSET
Address1: Not reported
Address2: Not reported
City: Not reported
State: NN
Zip Code: Not reported
Country Code: 001
Phone: (718) 882-3304
EMail: Not reported
Fax Number: Not reported
Modified By: TRANSLAT
Date Last Modified: 3/4/2004

Tank Info:

Tank Number: 001
Tank Id: 8276

Equipment Records:

C00 - Pipe Location - No Piping
F00 - Pipe External Protection - None
I04 - Overfill - Product Level Gauge (A/G)
B00 - Tank External Protection - None
G03 - Tank Secondary Containment - Vault (w/o access)
H00 - Tank Leak Detection - None
A00 - Tank Internal Protection - None
D01 - Pipe Type - Steel/Carbon Steel/Iron

NEILER ASSOCIATES LLC (Continued) **A100295225**

J02 - Dispenser - Suction Dispenser
L09 - Piping Leak Detection - Exempt Suction Piping

Tank Location:	1
Tank Type:	Steel/Carbon Steel/Iron
Tank Status:	In Service
Pipe Model:	Not reported
Install Date:	01/01/1923
Capacity Gallons:	3500
Tightness Test Method:	NN
Date Test:	Not reported
Next Test Date:	Not reported
Date Tank Closed:	Not reported
Register:	True
Modified By:	KAKYER
Last Modified:	03/14/2007

Y117 **NEILER ASSOCIATES LLC** **HIST UST** **U003127631**
ENE **2771 MORRIS AVE** **N/A**
1/8-1/4 **BRONX, NY 10468**
0.138 mi.
727 ft. **Site 4 of 6 in cluster Y**

Relative:
Higher

Actual:
150 ft.

HIST UST:

PBS Number:	2-154032
SPDES Number:	Not reported
Emergency Contact:	PABLO GARCIA
Emergency Telephone:	(718) 933-2011
Operator:	PABLO GARCIA
Operator Telephone:	(718) 882-3304
Owner Name:	NEILER ASSOCIATES LLC
Owner Address:	3211 BAINBRIDGE AVE
Owner City,St,Zip:	BRONX, NY 10467
Owner Telephone:	(718) 882-3304
Owner Type:	Private Resident
Owner Subtype:	Not reported
Mailing Name:	NEILER ASSOCIATES LLC
Mailing Address:	3211 BAINBRIDGE AVE
Mailing Address 2:	Not reported
Mailing City,St,Zip:	BRONX, NY 10467
Mailing Contact:	Not reported
Mailing Telephone:	(718) 882-3304
Owner Mark:	First Owner
Facility Status:	1 - Active PBS facility, i.e. total capacity of the PBS tanks is greater than 1,100 gallons, regardless if Subpart 360-14 tanks exist or not at the facility.
Facility Addr2:	2771 MORRIS AVE
SWIS ID:	6001
Old PBS Number:	Not reported
Facility Type:	APARTMENT BUILDING
Inspected Date:	Not reported
Inspector:	Not reported
Inspection Result:	Not reported
Federal ID:	Not reported
Certification Flag:	False
Certification Date:	07/02/1997
Expiration Date:	06/05/2002
Renew Flag:	False
Renewal Date:	Not reported

NEILER ASSOCIATES LLC (Continued) **U003127631**

Total Capacity:	3500
FAMT:	True
Facility Screen:	No Missing Data
Owner Screen:	No Missing Data
Tank Screen:	Minor Data Missing
Dead Letter:	False
CBS Number:	Not reported
Town or City:	NEW YORK CITY
County Code:	60
Town or City:	01
Region:	2
Tank Id:	001
Tank Location:	UNDERGROUND
Tank Status:	In Service
Install Date:	Not reported
Capacity (gals):	3500
Product Stored:	NOS 5 OR 6 FUEL OIL
Tank Type:	Steel/carbon steel
Tank Internal:	Not reported
Tank External:	Not reported
Pipe Location:	Not reported
Pipe Type:	STEEL/IRON
Pipe Internal:	Not reported
Pipe External:	Not reported
Second Containment:	Diking
Leak Detection:	None
Overfill Prot:	Product Level Gauge
Dispenser:	Suction
Date Tested:	Not reported
Next Test Date:	Not reported
Missing Data for Tank:	Minor Data Missing
Date Closed:	Not reported
Test Method:	Not reported
Deleted:	False
Updated:	False
Lat/long:	Not reported

Z118 **2776 JEROME AVE** **AST** **U003387063**
NE **2776 JEROME AVE** **HIST AST** **N/A**
1/8-1/4 **BRONX, NY 10468**
0.138 mi.
730 ft. **Site 1 of 3 in cluster Z**

Relative:
Higher

Actual:
142 ft.

AST:

Region:	STATE
DEC Region:	2
Site Status:	Active
Facility Id:	2-287644
Program Type:	PBS
UTM X:	593105.44354000001
UTM Y:	4524904.2033500001
Expiration Date:	2015/10/03

Affiliation Records:

Site Id:	12882
Affiliation Type:	On-Site Operator
Company Name:	2776 JEROME AVE

2776 JEROME AVE (Continued) **U003387063**

Contact Type:	Not reported
Contact Name:	SERAFIN MALASPINA
Address1:	Not reported
Address2:	Not reported
City:	Not reported
State:	NN
Zip Code:	Not reported
Country Code:	001
Phone:	(917) 721-7504
EMail:	Not reported
Fax Number:	Not reported
Modified By:	MSBAPTIS
Date Last Modified:	4/24/2012

Site Id:	12882
Affiliation Type:	Emergency Contact
Company Name:	JJL REALTY CORP
Contact Type:	Not reported
Contact Name:	SERAFIN MALASPINA
Address1:	Not reported
Address2:	Not reported
City:	Not reported
State:	NN
Zip Code:	Not reported
Country Code:	999
Phone:	(917) 721-7504
EMail:	Not reported
Fax Number:	Not reported
Modified By:	MSBAPTIS
Date Last Modified:	4/24/2012

Site Id:	12882
Affiliation Type:	Mail Contact
Company Name:	JJL REALTY CORP
Contact Type:	OFFICER
Contact Name:	MARIA LORETI
Address1:	PO BOX 151
Address2:	Not reported
City:	PORT CHESTER
State:	NY
Zip Code:	10573
Country Code:	001
Phone:	(914) 934-5026
EMail:	Not reported
Fax Number:	Not reported
Modified By:	MSBAPTIS
Date Last Modified:	4/24/2012

Site Id:	12882
Affiliation Type:	Facility Owner
Company Name:	JJL REALTY CORP
Contact Type:	OFFICER
Contact Name:	MARIA LORETI
Address1:	PO BOX 151
Address2:	Not reported
City:	PORT CHESTER
State:	NY

2776 JEROME AVE (Continued) **U003387063**

Zip Code:	10573
Country Code:	001
Phone:	(914) 934-5026
EMail:	Not reported
Fax Number:	Not reported
Modified By:	MSBAPTIS
Date Last Modified:	4/24/2012

Tank Info:

Tank Number:	001
Tank Id:	11206

Equipment Records:

B00 - Tank External Protection - None
K00 - Spill Prevention - None
G00 - Tank Secondary Containment - None
C00 - Pipe Location - No Piping
F00 - Pipe External Protection - None
I04 - Overfill - Product Level Gauge (A/G)
A00 - Tank Internal Protection - None
D01 - Pipe Type - Steel/Carbon Steel/Iron
J02 - Dispenser - Suction Dispenser
E00 - Piping Secondary Containment - None
H00 - Tank Leak Detection - None
L00 - Piping Leak Detection - None

Tank Location:	1
Tank Type:	Steel/Carbon Steel/Iron
Tank Status:	In Service
Pipe Model:	Not reported
Install Date:	07/01/1961
Capacity Gallons:	5000
Tightness Test Method:	NN
Date Test:	Not reported
Next Test Date:	Not reported
Date Tank Closed:	Not reported
Register:	True
Modified By:	MSBAPTIS
Last Modified:	04/24/2012

HIST AST:

PBS Number:	2-287644
SWIS Code:	6001
Operator:	SERAFIN MALASPINA
Facility Phone:	(212) 367-1219
Facility Addr2:	2776 JEROME AVE
Facility Type:	APARTMENT BUILDING
Emergency:	ALY ELSABAHY
Emergency Tel:	(212) 548-2581
Old PBSNO:	Not reported
Date Inspected:	Not reported
Inspector:	Not reported
Result of Inspection:	Not reported
Owner Name:	SAMSON MANAGEMENT
Owner Address:	97-77 QUEENS BLVD
Owner City,St,Zip:	REGO PARK, NY 11374
Federal ID:	Not reported

2776 JEROME AVE (Continued) **U003387063**

Owner Tel:	(718) 830-0131
Owner Type:	Corporate/Commercial
Owner Subtype:	Not reported
Mailing Contact:	Not reported
Mailing Name:	SAMSON MANAGEMENT
Mailing Address:	97-77 QUEENS BLVD
Mailing Address 2:	Not reported
Mailing City,St,Zip:	REGO PARK, NY 11374
Mailing Telephone:	(718) 830-0131
Owner Mark:	First Owner
Facility Status:	1 - Active PBS facility, i.e. total capacity of the PBS tanks is greater than 1,100 gallons, regardless if Subpart 360-14 tanks exist or not at the facility.
Certification Flag:	False
Certification Date:	06/03/1992
Expiration:	07/07/1997
Renew Flag:	False
Renew Date:	Not reported
Total Capacity:	5000
FAMT:	True
Facility Screen:	No Missing Data
Owner Screen:	No Missing Data
Tank Screen:	Minor Data Missing
Dead Letter:	False
CBS Number:	Not reported
Town or City:	NEW YORK CITY
County Code:	60
Town or City Code:	01
Region:	2

Tank ID:	001
Tank Location:	ABOVEGROUND
Tank Status:	In Service
Install Date:	Not reported
Capacity (Gal):	5000
Product Stored:	NOS 5 OR 6 FUEL OIL
Tank Type:	Steel/carbon steel
Tank Internal:	Not reported
Tank External:	Not reported
Pipe Location:	Not reported
Pipe Type:	STEEL/IRON
Pipe Internal:	Not reported
Pipe External:	Not reported
Tank Containment:	Diking
Leak Detection:	0
Overfill Protection:	4
Dispenser Method:	Suction
Date Tested:	Not reported
Next Test Date:	Not reported
Missing Data for Tank:	Minor Data Missing
Date Closed:	Not reported
Test Method:	Not reported
Deleted:	False
Updated:	False
SPDES Number:	Not reported
Lat/Long:	Not reported

AA119 **2609 AQUEDUCT AVENUE** **AST** **U003386718**
SW **2609 AQUEDUCT AVENUE** **HIST AST** **N/A**
1/8-1/4 **BRONX, NY 10468**
0.139 mi.
736 ft. **Site 1 of 5 in cluster AA**

Relative:
Lower

Actual:
133 ft.

AST:

Region:	STATE
DEC Region:	2
Site Status:	Active
Facility Id:	2-246247
Program Type:	PBS
UTM X:	592671.19343999994
UTM Y:	4524647.2310699997
Expiration Date:	2011/05/22

Affiliation Records:

Site Id:	9621
Affiliation Type:	On-Site Operator
Company Name:	UNI-ARA LLC
Contact Type:	Not reported
Contact Name:	PEFRO FLORES
Address1:	Not reported
Address2:	Not reported
City:	Not reported
State:	NN
Zip Code:	Not reported
Country Code:	001
Phone:	(646) 624-4187
EMail:	Not reported
Fax Number:	Not reported
Modified By:	KXTANG
Date Last Modified:	6/6/2007

Site Id:	9621
Affiliation Type:	Mail Contact
Company Name:	THE LONDON YARN BUILDING
Contact Type:	Not reported
Contact Name:	J. EISENBERG
Address1:	590 56TH STREET
Address2:	Not reported
City:	WEST NEW YORK
State:	NJ
Zip Code:	07093
Country Code:	001
Phone:	(201) 537-5144
EMail:	Not reported
Fax Number:	Not reported
Modified By:	dxliving
Date Last Modified:	11/1/2007

Site Id:	9621
Affiliation Type:	Emergency Contact
Company Name:	GORE CREEK LLC
Contact Type:	Not reported
Contact Name:	ARTUR PEPAJ
Address1:	Not reported
Address2:	Not reported
City:	Not reported
State:	NN

2609 AQUEDUCT AVENUE (Continued) **U003386718**

Zip Code:	Not reported
Country Code:	999
Phone:	(347) 539-6770
EMail:	Not reported
Fax Number:	Not reported
Modified By:	NRLOMBAR
Date Last Modified:	5/15/2008

Site Id:	9621
Affiliation Type:	Facility Owner
Company Name:	GORE CREEK LLC
Contact Type:	OFFICER
Contact Name:	J. EISENBERG
Address1:	2100 WALLACE AVENUE
Address2:	Not reported
City:	BRONX
State:	NY
Zip Code:	10462
Country Code:	001
Phone:	(718) 690-2000
EMail:	Not reported
Fax Number:	Not reported
Modified By:	KXTANG
Date Last Modified:	6/6/2007

Tank Info:

Tank Number:	001
Tank Id:	10556

Equipment Records:

D01 - Pipe Type - Steel/Carbon Steel/Iron
J02 - Dispenser - Suction Dispenser
L09 - Piping Leak Detection - Exempt Suction Piping
C01 - Pipe Location - Aboveground
H00 - Tank Leak Detection - None
F00 - Pipe External Protection - None
I04 - Overfill - Product Level Gauge (A/G)
G03 - Tank Secondary Containment - Vault (w/o access)
B02 - Tank External Protection - Original Sacrificial Anode

Tank Location:	1
Tank Type:	Steel/Carbon Steel/Iron
Tank Status:	In Service
Pipe Model:	Not reported
Install Date:	12/13/1948
Capacity Gallons:	5000
Tightness Test Method:	NN
Date Test:	Not reported
Next Test Date:	Not reported
Date Tank Closed:	Not reported
Register:	True
Modified By:	KXTANG
Last Modified:	06/06/2007

HIST AST:

PBS Number:	2-246247
SWIS Code:	6001

2609 AQUEDUCT AVENUE (Continued) **U003386718**

Operator:	ANDY POLLOCK
Facility Phone:	(718) 295-0933
Facility Addr2:	Not reported
Facility Type:	APARTMENT BUILDING
Emergency:	JOHN FAULKNER
Emergency Tel:	(914) 428-9421
Old PBSNO:	Not reported
Date Inspected:	Not reported
Inspector:	Not reported
Result of Inspection:	Not reported
Owner Name:	ORCHARD MEWS ASSOCIATES
Owner Address:	189 MAIN STREET SUITE 257
Owner City,St,Zip:	WHITEPLAINS, NY 10601
Federal ID:	Not reported
Owner Tel:	(914) 428-9421
Owner Type:	Corporate/Commercial
Owner Subtype:	Not reported
Mailing Contact:	JOHN H. FAULKNER
Mailing Name:	ORCHARD MEWS ASSOCIATES
Mailing Address:	189 MAIN STREET
Mailing Address 2:	SUITE 257
Mailing City,St,Zip:	WHITEPLAINS, NY 10601
Mailing Telephone:	(212) 722-5253
Owner Mark:	First Owner
Facility Status:	1 - Active PBS facility, i.e. total capacity of the PBS tanks is greater than 1,100 gallons, regardless if Subpart 360-14 tanks exist or not at the facility.
Certification Flag:	False
Certification Date:	12/02/1997
Expiration:	11/16/2002
Renew Flag:	False
Renew Date:	Not reported
Total Capacity:	4500
FAMT:	True
Facility Screen:	No Missing Data
Owner Screen:	Minor Data Missing
Tank Screen:	No Missing Data
Dead Letter:	False
CBS Number:	Not reported
Town or City:	NEW YORK CITY
County Code:	60
Town or City Code:	01
Region:	2

Tank ID:	001
Tank Location:	ABOVEGROUND
Tank Status:	In Service
Install Date:	Not reported
Capacity (Gal):	4500
Product Stored:	NOS 5 OR 6 FUEL OIL
Tank Type:	Steel/carbon steel
Tank Internal:	0
Tank External:	00
Pipe Location:	None
Pipe Type:	NONE
Pipe Internal:	None
Pipe External:	00

2609 AQUEDUCT AVENUE (Continued) **U003386718**

Tank Containment:	Diking
Leak Detection:	00
Overfill Protection:	04
Dispenser Method:	Suction
Date Tested:	Not reported
Next Test Date:	Not reported
Missing Data for Tank:	No Missing Data
Date Closed:	Not reported
Test Method:	Not reported
Deleted:	False
Updated:	True
SPDES Number:	Not reported
Lat/Long:	Not reported

AB120 **2636 UNIVERSITY REALTY, LLC** **AST** **A100080841**
WSW **2636 UNIVERSITY AVENUE** **N/A**
1/8-1/4 **BRONX, NY 10468**
0.140 mi.
738 ft. **Site 1 of 9 in cluster AB**

Relative:
Higher

Actual:
137 ft.

AST:

Region:	STATE
DEC Region:	2
Site Status:	Active
Facility Id:	2-472611
Program Type:	PBS
UTM X:	592564.45695999998
UTM Y:	4524629.6255999999
Expiration Date:	2013/12/22

Affiliation Records:

Site Id:	20746
Affiliation Type:	On-Site Operator
Company Name:	2636 UNIVERSITY REALTY, LLC
Contact Type:	Not reported
Contact Name:	HECTOR POBLETE
Address1:	Not reported
Address2:	Not reported
City:	Not reported
State:	NN
Zip Code:	Not reported
Country Code:	001
Phone:	(718) 863-2300
EMail:	Not reported
Fax Number:	Not reported
Modified By:	TRANSLAT
Date Last Modified:	3/4/2004

Site Id:	20746
Affiliation Type:	Emergency Contact
Company Name:	2636 UNIVERSITY REALTY, LLC
Contact Type:	Not reported
Contact Name:	2636 UNIVERSITY REALTY, LLC
Address1:	Not reported
Address2:	Not reported
City:	Not reported
State:	NN
Zip Code:	Not reported

2636 UNIVERSITY REALTY, LLC (Continued) **A100080841**

Country Code:	001
Phone:	(718) 863-2300
EMail:	Not reported
Fax Number:	Not reported
Modified By:	TRANSLAT
Date Last Modified:	3/4/2004

Site Id:	20746
Affiliation Type:	Facility Owner
Company Name:	2636 UNIVERSITY REALTY, LLC
Contact Type:	MEMBER
Contact Name:	ROBERT C ROSENBERG
Address1:	1919 WILLIAMSBRIDGE RD.
Address2:	Not reported
City:	BRONX
State:	NY
Zip Code:	10461
Country Code:	001
Phone:	(718) 863-2300
EMail:	Not reported
Fax Number:	Not reported
Modified By:	MSBAPTIS
Date Last Modified:	10/14/2008

Site Id:	20746
Affiliation Type:	Mail Contact
Company Name:	2636 UNIVERSITY REALTY, LLC
Contact Type:	Not reported
Contact Name:	Not reported
Address1:	1919 WILLIAMSBRIDGE ROAD
Address2:	Not reported
City:	BRONX
State:	NY
Zip Code:	10461
Country Code:	001
Phone:	(718) 863-2300
EMail:	Not reported
Fax Number:	Not reported
Modified By:	TRANSLAT
Date Last Modified:	3/4/2004

Tank Info:

Tank Number:	001
Tank Id:	37040

Equipment Records:

G03 - Tank Secondary Containment - Vault (w/o access)
C00 - Pipe Location - No Piping
F00 - Pipe External Protection - None
I04 - Overfill - Product Level Gauge (A/G)
A00 - Tank Internal Protection - None
D01 - Pipe Type - Steel/Carbon Steel/Iron
J02 - Dispenser - Suction Dispenser
L09 - Piping Leak Detection - Exempt Suction Piping
H00 - Tank Leak Detection - None
B00 - Tank External Protection - None

2636 UNIVERSITY REALTY, LLC (Continued) **A100080841**

Tank Location:	1
Tank Type:	Steel/Carbon Steel/Iron
Tank Status:	In Service
Pipe Model:	Not reported
Install Date:	01/01/1940
Capacity Gallons:	2000
Tightness Test Method:	NN
Date Test:	Not reported
Next Test Date:	Not reported
Date Tank Closed:	Not reported
Register:	True
Modified By:	MSBAPTIS
Last Modified:	10/14/2008

T121 **130 WEST 195 ST** **HIST UST** **U003390614**
NW **130 WEST 195 ST** **N/A**
1/8-1/4 **BRONX, NY 10468**
0.142 mi.
752 ft. **Site 2 of 5 in cluster T**

Relative:
Higher

Actual:
165 ft.

HIST UST:

PBS Number:	2-159433
SPDES Number:	Not reported
Emergency Contact:	LUIS BALBONA
Emergency Telephone:	(212) 884-6735
Operator:	LUIS BALBONA
Operator Telephone:	(212) 884-6735
Owner Name:	VALBONWEB CORPORATION
Owner Address:	130 WEST 195TH STREET
Owner City,St,Zip:	BRONX, NY 10468
Owner Telephone:	(718) 601-8495
Owner Type:	Corporate/Commercial
Owner Subtype:	Not reported
Mailing Name:	VALBONWEB CORPORATION
Mailing Address:	130 WEST 195TH STREET
Mailing Address 2:	Not reported
Mailing City,St,Zip:	BRONX, NY 10458
Mailing Contact:	Not reported
Mailing Telephone:	(718) 601-8495
Owner Mark:	Second Owner
Facility Status:	1 - Active PBS facility, i.e. total capacity of the PBS tanks is greater than 1,100 gallons, regardless if Subpart 360-14 tanks exist or not at the facility.
Facility Addr2:	130 WEST 195 ST
SWIS ID:	6001
Old PBS Number:	Not reported
Facility Type:	Not reported
Inspected Date:	Not reported
Inspector:	Not reported
Inspection Result:	Not reported
Federal ID:	Not reported
Certification Flag:	False
Certification Date:	07/23/1998
Expiration Date:	07/15/2003
Renew Flag:	False
Renewal Date:	Not reported
Total Capacity:	3000
FAMT:	True

130 WEST 195 ST (Continued) **U003390614**

Facility Screen:	Minor Data Missing
Owner Screen:	No Missing Data
Tank Screen:	No Missing Data
Dead Letter:	False
CBS Number:	Not reported
Town or City:	NEW YORK CITY
County Code:	60
Town or City:	01
Region:	2
Tank Id:	001
Tank Location:	UNDERGROUND
Tank Status:	In Service
Install Date:	Not reported
Capacity (gals):	3000
Product Stored:	UNLEADED GASOLINE
Tank Type:	Steel/carbon steel
Tank Internal:	None
Tank External:	Painted/Asphalt Coating
Pipe Location:	Aboveground
Pipe Type:	STEEL/IRON
Pipe Internal:	None
Pipe External:	None
Second Containment:	Diking
Leak Detection:	None
Overfill Prot:	Vent Whistle
Dispenser:	Suction
Date Tested:	Not reported
Next Test Date:	12/27/1987
Missing Data for Tank:	No Missing Data
Date Closed:	Not reported
Test Method:	Not reported
Deleted:	False
Updated:	True
Lat/long:	Not reported

T122 **130 WEST 195 ST** **AST** **A100291404**
NW **130 WEST 195TH STREET** **N/A**
1/8-1/4 **BRONX, NY 10468**
0.142 mi.
752 ft. **Site 3 of 5 in cluster T**

Relative:
Higher

Actual:
165 ft.

AST:

Region:	STATE
DEC Region:	2
Site Status:	Active
Facility Id:	2-159433
Program Type:	PBS
UTM X:	592617.24687999999
UTM Y:	4524966.5100499997
Expiration Date:	2013/07/15

Affiliation Records:

Site Id:	5391
Affiliation Type:	Facility Owner
Company Name:	VALBONWEB CORPORATION
Contact Type:	PRES
Contact Name:	VASEL BALBONA

130 WEST 195 ST (Continued) **A100291404**

Address1:	130 WEST 195TH STREET
Address2:	Not reported
City:	BRONX
State:	NY
Zip Code:	10468
Country Code:	001
Phone:	(718) 601-8495
EMail:	Not reported
Fax Number:	Not reported
Modified By:	msbaptis
Date Last Modified:	7/9/2008

Site Id:	5391
Affiliation Type:	Mail Contact
Company Name:	PRESIDENT
Contact Type:	Not reported
Contact Name:	VASEL BALBONA
Address1:	VALBONWEB CORPORATION
Address2:	130 WEST 195TH STREET
City:	BRONX
State:	NY
Zip Code:	10468
Country Code:	001
Phone:	(718) 601-8495
EMail:	Not reported
Fax Number:	Not reported
Modified By:	TRANSLAT
Date Last Modified:	3/4/2004

Site Id:	5391
Affiliation Type:	On-Site Operator
Company Name:	130 WEST 195 ST
Contact Type:	Not reported
Contact Name:	LUIS BALBONA
Address1:	Not reported
Address2:	Not reported
City:	Not reported
State:	NN
Zip Code:	Not reported
Country Code:	001
Phone:	(718) 884-6735
EMail:	Not reported
Fax Number:	Not reported
Modified By:	TRANSLAT
Date Last Modified:	3/4/2004

Site Id:	5391
Affiliation Type:	Emergency Contact
Company Name:	VALBONWEB CORPORATION
Contact Type:	Not reported
Contact Name:	LUIS BALBONA
Address1:	Not reported
Address2:	Not reported
City:	Not reported
State:	NN
Zip Code:	Not reported
Country Code:	001

130 WEST 195 ST (Continued) **A100291404**

Phone: (212) 884-6735
EMail: Not reported
Fax Number: Not reported
Modified By: TRANSLAT
Date Last Modified: 3/4/2004

Tank Info:

Tank Number: 001
Tank Id: 19669

Equipment Records:

A00 - Tank Internal Protection - None
D01 - Pipe Type - Steel/Carbon Steel/Iron
J02 - Dispenser - Suction Dispenser
L09 - Piping Leak Detection - Exempt Suction Piping
B01 - Tank External Protection - Painted/Asphalt Coating
F00 - Pipe External Protection - None
I05 - Overfill - Vent Whistle
G03 - Tank Secondary Containment - Vault (w/o access)
C01 - Pipe Location - Aboveground
H00 - Tank Leak Detection - None

Tank Location: 3
Tank Type: Steel/Carbon Steel/Iron
Tank Status: In Service
Pipe Model: Not reported
Install Date: 07/01/1984
Capacity Gallons: 3000
Tightness Test Method: NN
Date Test: Not reported
Next Test Date: Not reported
Date Tank Closed: Not reported
Register: True
Modified By: msbaptis
Last Modified: 07/09/2008

Y123 **2775 MORRIS AVENUE** **AST** **U003387611**
ENE **2775 MORRIS AVENUE** **HIST AST** **N/A**
1/8-1/4 **BRONX, NY 10468**
0.143 mi.
754 ft. **Site 5 of 6 in cluster Y**

Relative:
Higher

Actual:
151 ft.

AST:
Region: STATE
DEC Region: 2
Site Status: Unregulated
Facility Id: 2-159751
Program Type: PBS
UTM X: 593176.33733000001
UTM Y: 4524842.3030700004
Expiration Date: N/A

Affiliation Records:
Site Id: 5419
Affiliation Type: Facility Owner
Company Name: 2775 REALTY CO LLC % EMKAY MGT
Contact Type: Not reported
Contact Name: Not reported

2775 MORRIS AVENUE (Continued) **U003387611**

Address1:	366 NORTH BROADWAY PHW2
Address2:	Not reported
City:	JERICHO
State:	NY
Zip Code:	11753
Country Code:	001
Phone:	(516) 622-9527
EMail:	Not reported
Fax Number:	Not reported
Modified By:	NRLOMBAR
Date Last Modified:	7/16/2012

Site Id:	5419
Affiliation Type:	On-Site Operator
Company Name:	2775 MORRIS AVE
Contact Type:	Not reported
Contact Name:	DENI IRURETAGOYENA
Address1:	Not reported
Address2:	Not reported
City:	Not reported
State:	NN
Zip Code:	Not reported
Country Code:	001
Phone:	(718) 733-5811
EMail:	Not reported
Fax Number:	Not reported
Modified By:	NRLOMBAR
Date Last Modified:	7/16/2012

Site Id:	5419
Affiliation Type:	Emergency Contact
Company Name:	2775 REALTY CO LLC % EMKAY MGT
Contact Type:	Not reported
Contact Name:	DARYL ROSENBLAT
Address1:	Not reported
Address2:	Not reported
City:	Not reported
State:	NN
Zip Code:	Not reported
Country Code:	999
Phone:	(516) 622-9527
EMail:	Not reported
Fax Number:	Not reported
Modified By:	NRLOMBAR
Date Last Modified:	7/16/2012

Site Id:	5419
Affiliation Type:	Mail Contact
Company Name:	ABILENE INC.
Contact Type:	Not reported
Contact Name:	MS. SABI TENUTO
Address1:	2402 NEPTUNE AVENUE
Address2:	Not reported
City:	BROOKLYN
State:	NY
Zip Code:	11224
Country Code:	001

2775 MORRIS AVENUE (Continued) **U003387611**

Phone:	(718) 372-4210
EMail:	SABI@ABILENEINC.COM
Fax Number:	Not reported
Modified By:	KAKYER
Date Last Modified:	2/6/2013

Tank Info:

Tank Number:	001
Tank Id:	12284

Equipment Records:

B00 - Tank External Protection - None
G03 - Tank Secondary Containment - Vault (w/o access)
C00 - Pipe Location - No Piping
F00 - Pipe External Protection - None
I04 - Overfill - Product Level Gauge (A/G)
H00 - Tank Leak Detection - None
A00 - Tank Internal Protection - None
D01 - Pipe Type - Steel/Carbon Steel/Iron
J02 - Dispenser - Suction Dispenser
L09 - Piping Leak Detection - Exempt Suction Piping

Tank Location:	1
Tank Type:	Steel/Carbon Steel/Iron
Tank Status:	Closed - In Place
Pipe Model:	Not reported
Install Date:	06/15/1933
Capacity Gallons:	5000
Tightness Test Method:	NN
Date Test:	Not reported
Next Test Date:	Not reported
Date Tank Closed:	07/03/2012
Register:	True
Modified By:	NRLOMBAR
Last Modified:	07/16/2012

HIST AST:

PBS Number:	2-159751
SWIS Code:	6001
Operator:	ED. RIOS
Facility Phone:	(718) 733-5811
Facility Addr2:	2775 MORRIS AVENUE
Facility Type:	APARTMENT BUILDING
Emergency:	ED. RIOS
Emergency Tel:	(718) 733-5811
Old PBSNO:	Not reported
Date Inspected:	Not reported
Inspector:	Not reported
Result of Inspection:	Not reported
Owner Name:	2775 REALTY CO C/O MILLER &KATZ
Owner Address:	10 EAST 40TH STREET SUITE 3201
Owner City,St,Zip:	NEW YORK, NY 10016
Federal ID:	Not reported
Owner Tel:	(212) 679-6110
Owner Type:	Corporate/Commercial
Owner Subtype:	Not reported
Mailing Contact:	MARK KATZ

2775 MORRIS AVENUE (Continued) **U003387611**

Mailing Name:	2775 REALTY CO C/O MILLER &KATZ
Mailing Address:	10 EAST 40TH STREET SUITE 3201
Mailing Address 2:	Not reported
Mailing City,St,Zip:	NEW YORK, NY 10016
Mailing Telephone:	(212) 679-6110
Owner Mark:	First Owner
Facility Status:	1 - Active PBS facility, i.e. total capacity of the PBS tanks is greater than 1,100 gallons, regardless if Subpart 360-14 tanks exist or not at the facility.
Certification Flag:	False
Certification Date:	07/10/1997
Expiration:	07/10/2002
Renew Flag:	False
Renew Date:	Not reported
Total Capacity:	5000
FAMT:	True
Facility Screen:	No Missing Data
Owner Screen:	No Missing Data
Tank Screen:	Minor Data Missing
Dead Letter:	False
CBS Number:	Not reported
Town or City:	NEW YORK CITY
County Code:	60
Town or City Code:	01
Region:	2

Tank ID:	001
Tank Location:	ABOVEGROUND
Tank Status:	In Service
Install Date:	Not reported
Capacity (Gal):	5000
Product Stored:	NOS 5 OR 6 FUEL OIL
Tank Type:	Steel/carbon steel
Tank Internal:	Not reported
Tank External:	Not reported
Pipe Location:	Not reported
Pipe Type:	STEEL/IRON
Pipe Internal:	Not reported
Pipe External:	Not reported
Tank Containment:	Diking
Leak Detection:	0
Overfill Protection:	4
Dispenser Method:	Suction
Date Tested:	Not reported
Next Test Date:	Not reported
Missing Data for Tank:	Minor Data Missing
Date Closed:	Not reported
Test Method:	Not reported
Deleted:	False
Updated:	False
SPDES Number:	Not reported
Lat/Long:	Not reported

AB124
WSW
1/8-1/4
0.145 mi.
768 ft.

2630 UNIVERSITY AVE
BRONX, NY 10468

Site 2 of 9 in cluster AB

EDR US Hist Cleaners **1015030775**
N/A

Relative:
Higher

Actual:
137 ft.

EDR Historical Cleaners:

Name:	NERIED LAUNDRY
Year:	2001
Address:	2630 UNIVERSITY AVE
Name:	NERIED LAUNDRY
Year:	2002
Address:	2630 UNIVERSITY AVE
Name:	NERIED LAUNDRY
Year:	2003
Address:	2630 UNIVERSITY AVE
Name:	NEREID LAUNDRY INC
Year:	2005
Address:	2630 UNIVERSITY AVE
Name:	NERIED LAUNDRY
Year:	2006
Address:	2630 UNIVERSITY AVE
Name:	NERIED LAUNDRY
Year:	2007
Address:	2630 UNIVERSITY AVE
Name:	NEREID LAUNDRY INC
Year:	2008
Address:	2630 UNIVERSITY AVE
Name:	NEREID LAUNDRY INC
Year:	2009
Address:	2630 UNIVERSITY AVE
Name:	NERIED LAUNDRY
Year:	2010
Address:	2630 UNIVERSITY AVE
Name:	NERIED LAUNDRY
Year:	2011
Address:	2630 UNIVERSITY AVE
Name:	NERIED LAUNDRY
Year:	2012
Address:	2630 UNIVERSITY AVE

AC125 **CON EDISON - MH MH-2618** **RCRA NonGen / NLR** **1008195494**
East **EAST 196 & CRESTON AVE** **MANIFEST** **NYP004106407**
1/8-1/4 **BRONX, NY 10458**
0.147 mi.
776 ft. **Site 1 of 4 in cluster AC**

Relative:
Higher

Actual:
151 ft.

RCRA NonGen / NLR:

Date form received by agency:	02/27/2004
Facility name:	CON EDISON - MH MH-2618
Facility address:	EAST 196 & CRESTON AVE BRONX, NY 10458
EPA ID:	NYP004106407
Mailing address:	4 IRVING PLACE NEW YORK, NY 10003
Contact:	ANTHONY DRUMMINGS
Contact address:	4 IRVING PLACE NEW YORK, NY 10003
Contact country:	US
Contact telephone:	(212) 460-3770
Contact email:	Not reported
EPA Region:	02
Classification:	Non-Generator
Description:	Handler: Non-Generators do not presently generate hazardous waste

Owner/Operator Summary:

Owner/operator name:	CONSOLIDATED EDISON COMPANY OF NY, INC.
Owner/operator address:	4 IRVING PLACE NEW YORK, NY 10003
Owner/operator country:	US
Owner/operator telephone:	Not reported
Legal status:	Private
Owner/Operator Type:	Owner
Owner/Op start date:	01/17/2003
Owner/Op end date:	Not reported

Owner/operator name:	CONSOLIDATED EDISON COMPANY OF NY, INC.
Owner/operator address:	4 IRVING PLACE NEW YORK, NY 10003
Owner/operator country:	US
Owner/operator telephone:	Not reported
Legal status:	Private
Owner/Operator Type:	Operator
Owner/Op start date:	01/17/2003
Owner/Op end date:	Not reported

Handler Activities Summary:

U.S. importer of hazardous waste:	No
Mixed waste (haz. and radioactive):	No
Recycler of hazardous waste:	No
Transporter of hazardous waste:	No
Treater, storer or disposer of HW:	No
Underground injection activity:	No
On-site burner exemption:	No
Furnace exemption:	No
Used oil fuel burner:	No
Used oil processor:	No
User oil refiner:	No
Used oil fuel marketer to burner:	No

CON EDISON - MH MH-2618 (Continued) **1008195494**

Used oil Specification marketer: No
Used oil transfer facility: No
Used oil transporter: No

Historical Generators:
Date form received by agency: 02/26/2004
Facility name: CON EDISON - MH MH-2618
Classification: Not a generator, verified

Date form received by agency: 02/25/2004
Facility name: CON EDISON - MH MH-2618
Classification: Large Quantity Generator

Violation Status: No violations found

NY MANIFEST:
EPA ID: NYP004106407
Country: USA
Mailing Name: CONSOLIDATED EDISON
Mailing Contact: FRANKLIN MURRAY
Mailing Address: 4 IRVING PLACE RM 828
Mailing Address 2: Not reported
Mailing City: NEW YORK
Mailing State: NY
Mailing Zip: 10003
Mailing Zip4: Not reported
Mailing Country: USA
Mailing Phone: 212-460-2808

Document ID: NJA4071500
Manifest Status: Not reported
Trans1 State ID: NJ0000027193
Trans2 State ID: Not reported
Generator Ship Date: 01/17/2003
Trans1 Recv Date: 01/17/2003
Trans2 Recv Date: Not reported
TSD Site Recv Date: 01/17/2003
Part A Recv Date: Not reported
Part B Recv Date: Not reported
Generator EPA ID: NYP004106407
Trans1 EPA ID: NJD002200046
Trans2 EPA ID: Not reported
TSDF ID: S5811
Waste Code: D008 - LEAD 5.0 MG/L TCLP
Quantity: 03000
Units: G - Gallons (liquids only)* (8.3 pounds)
Number of Containers: 001
Container Type: TT - Cargo tank, tank trucks
Handling Method: T Chemical, physical, or biological treatment.
Specific Gravity: 01.00
Year: 2003

AD126
SSW
1/8-1/4
0.147 mi.
778 ft.

CON EDISON TRANSFORMER MANHOLE 341
WEST 192 STREET & DAVIDSON AVE
BRONX, NY 10457

RCRA NonGen / NLR | **1014957413** / **NYP004230116**

Site 1 of 2 in cluster AD

Relative:
Lower

Actual:
126 ft.

RCRA NonGen / NLR:

Date form received by agency:	03/06/2012
Facility name:	CON EDISON TRANSFORMER MANHOLE 341
Site name:	CON EDISON - TRANSFORMER MANHOLE 341
Facility address:	WEST 192 STREET & DAVIDSON AVE BRONX, NY 10457
EPA ID:	NYP004230116
Mailing address:	IRVING PLACE NEW YORK, NY 10003
Contact:	DENNIS HUACON
Contact address:	Not reported Not reported
Contact country:	US
Contact telephone:	(212) 460-2757
Contact email:	Not reported
EPA Region:	02
Classification:	Non-Generator
Description:	Handler: Non-Generators do not presently generate hazardous waste

Owner/Operator Summary:

Owner/operator name:	CONSOLIDATED EDISON COMPANY OF NY, INC.
Owner/operator address:	IRVING PLACE, 15TH FL NEW YORK, NY 10003
Owner/operator country:	US
Owner/operator telephone:	Not reported
Legal status:	Private
Owner/Operator Type:	Operator
Owner/Op start date:	03/08/2011
Owner/Op end date:	Not reported

Owner/operator name:	CONSOLIDATED EDISON COMPANY OF NY, INC.
Owner/operator address:	IRVING PLACE, 15TH FL NEW YORK, NY 10003
Owner/operator country:	US
Owner/operator telephone:	Not reported
Legal status:	Private
Owner/Operator Type:	Owner
Owner/Op start date:	03/08/2011
Owner/Op end date:	Not reported

Handler Activities Summary:

U.S. importer of hazardous waste:	No
Mixed waste (haz. and radioactive):	No
Recycler of hazardous waste:	No
Transporter of hazardous waste:	No
Treater, storer or disposer of HW:	No
Underground injection activity:	No
On-site burner exemption:	No
Furnace exemption:	No
Used oil fuel burner:	No
Used oil processor:	No
User oil refiner:	No

CON EDISON TRANSFORMER MANHOLE 341 (Continued) **1014957413**

Used oil fuel marketer to burner: No
Used oil Specification marketer: No
Used oil transfer facility: No
Used oil transporter: No

Historical Generators:
Date form received by agency: 04/07/2011
Facility name: CON EDISON TRANSFORMER MANHOLE 341
Classification: Not a generator, verified

Date form received by agency: 03/08/2011
Facility name: CON EDISON TRANSFORMER MANHOLE 341
Classification: Conditionally Exempt Small Quantity Generator

Hazardous Waste Summary:
Waste code: D008
Waste name: LEAD

Biennial Reports:

Last Biennial Reporting Year: 2013

Annual Waste Handled:
Waste code: D008
Waste name: LEAD
Amount (Lbs): 3740

Violation Status: No violations found

AD127 **CONSOLIDATED EDISON** **MANIFEST** **S111157658**
SSW **WEST 192 STREET & DAVIDSON AVE** **N/A**
1/8-1/4 **BRONX, NY 10457**
0.147 mi.
778 ft. **Site 2 of 2 in cluster AD**

Relative:
Lower

Actual:
126 ft.

NY MANIFEST:
EPA ID: NYP004230116
Country: USA
Mailing Name: CONSOLIDATED EDISON
Mailing Contact: TOM TEELING
Mailing Address: 4 IRVING PLACE RM 828
Mailing Address 2: Not reported
Mailing City: NEW YORK
Mailing State: NY
Mailing Zip: 10003
Mailing Zip4: Not reported
Mailing Country: USA
Mailing Phone: 212-460-3770

Document ID: Not reported
Manifest Status: Not reported
Trans1 State ID: NJD003812047
Trans2 State ID: Not reported
Generator Ship Date: 2011-03-08
Trans1 Recv Date: 2011-03-08
Trans2 Recv Date: Not reported

CONSOLIDATED EDISON (Continued) **S111157658**

TSD Site Recv Date:	2011-03-09
Part A Recv Date:	Not reported
Part B Recv Date:	Not reported
Generator EPA ID:	NYP004230116
Trans1 EPA ID:	Not reported
Trans2 EPA ID:	Not reported
TSDF ID:	NJD991291105
Waste Code:	Not reported
Quantity:	3740.0
Units:	P - Pounds
Number of Containers:	1.0
Container Type:	TT - Cargo tank, tank trucks
Handling Method:	L Landfill.
Specific Gravity:	1.0
Year:	2011
Manifest Tracking Num:	000410932GBF
Import Ind:	N
Export Ind:	N
Discr Quantity Ind:	Y
Discr Type Ind:	N
Discr Residue Ind:	N
Discr Partial Reject Ind:	N
Discr Full Reject Ind:	N
Manifest Ref Num:	Not reported
Alt Fac RCRA Id:	Not reported
Alt Fac Sign Date:	Not reported
Mgmt Method Type Code:	H111

AC128 **104 EAST 196TH ST** **AST U003387900**
East **104 EAST 196TH ST** **HIST AST N/A**
1/8-1/4 **BRONX, NY 10468**
0.148 mi.
783 ft. **Site 2 of 4 in cluster AC**

Relative:
Higher

Actual:
151 ft.

AST:

Region:	STATE
DEC Region:	2
Site Status:	Active
Facility Id:	2-288594
Program Type:	PBS
UTM X:	593225.24532999995
UTM Y:	4524743.1426999997
Expiration Date:	2016/10/30

Affiliation Records:

Site Id:	12963
Affiliation Type:	Emergency Contact
Company Name:	EFRATA REALTY INC
Contact Type:	Not reported
Contact Name:	ANTONIA MARTINEZ
Address1:	Not reported
Address2:	Not reported
City:	Not reported
State:	NN
Zip Code:	Not reported
Country Code:	999
Phone:	(646) 234-7778
EMail:	Not reported

104 EAST 196TH ST (Continued) **U003387900**

Fax Number:	Not reported
Modified By:	BVCAMPBE
Date Last Modified:	6/1/2010

Site Id:	12963
Affiliation Type:	On-Site Operator
Company Name:	104 EAST 196TH ST
Contact Type:	Not reported
Contact Name:	HUMBERTO OLIVERO
Address1:	Not reported
Address2:	Not reported
City:	Not reported
State:	NN
Zip Code:	Not reported
Country Code:	001
Phone:	(347) 408-5156
EMail:	Not reported
Fax Number:	Not reported
Modified By:	BVCAMPBE
Date Last Modified:	6/1/2010

Site Id:	12963
Affiliation Type:	Facility Owner
Company Name:	EFRATA REALTY INC
Contact Type:	PRESIDENT
Contact Name:	ANTONIA MARTINEZ
Address1:	PO BOX 1195
Address2:	Not reported
City:	YONKERS
State:	NY
Zip Code:	10704
Country Code:	001
Phone:	(718) 295-5222
EMail:	Not reported
Fax Number:	Not reported
Modified By:	BVCAMPBE
Date Last Modified:	6/1/2010

Site Id:	12963
Affiliation Type:	Mail Contact
Company Name:	EFRATA REALTY INC
Contact Type:	PRESIDENT
Contact Name:	ANTONIA MARTINEZ
Address1:	PO BOX 1195
Address2:	Not reported
City:	YONKERS
State:	NY
Zip Code:	10704
Country Code:	001
Phone:	(718) 295-5222
EMail:	Not reported
Fax Number:	Not reported
Modified By:	BVCAMPBE
Date Last Modified:	6/1/2010

Tank Info:

104 EAST 196TH ST (Continued) **U003387900**

Tank Number: 001
Tank Id: 12767

Equipment Records:

A00 - Tank Internal Protection - None
D01 - Pipe Type - Steel/Carbon Steel/Iron
J02 - Dispenser - Suction Dispenser
L09 - Piping Leak Detection - Exempt Suction Piping
C00 - Pipe Location - No Piping
F00 - Pipe External Protection - None
I04 - Overfill - Product Level Gauge (A/G)
G00 - Tank Secondary Containment - None
E00 - Piping Secondary Containment - None
H00 - Tank Leak Detection - None
B00 - Tank External Protection - None
K00 - Spill Prevention - None

Tank Location: 2
Tank Type: Steel/Carbon Steel/Iron
Tank Status: In Service
Pipe Model: Not reported
Install Date: 01/01/1950
Capacity Gallons: 2500
Tightness Test Method: NN
Date Test: Not reported
Next Test Date: Not reported
Date Tank Closed: Not reported
Register: True
Modified By: BVCAMPBE
Last Modified: 06/01/2010

HIST AST:

PBS Number: 2-288594
SWIS Code: 6001
Operator: MR PALJO SALJANIN
Facility Phone: (914) 961-5824
Facility Addr2: 104 EAST 196TH ST
Facility Type: APARTMENT BUILDING
Emergency: STEVEN SALJANIN
Emergency Tel: (914) 961-0294
Old PBSNO: Not reported
Date Inspected: Not reported
Inspector: Not reported
Result of Inspection: Not reported
Owner Name: MR PALJO SALJANIN
Owner Address: 20 FIELDCREST RD
Owner City,St,Zip: YONKERS, NY 10707
Federal ID: Not reported
Owner Tel: (914) 961-5824
Owner Type: Not reported
Owner Subtype: Not reported
Mailing Contact: Not reported
Mailing Name: MR PALJO SALJANIN
Mailing Address: 20 FIELDCREST RD
Mailing Address 2: Not reported
Mailing City,St,Zip: YONKERS, NY 10707
Mailing Telephone: (914) 961-5824
Owner Mark: First Owner

104 EAST 196TH ST (Continued) **U003387900**

Facility Status:	1 - Active PBS facility, i.e. total capacity of the PBS tanks is greater than 1,100 gallons, regardless if Subpart 360-14 tanks exist or not at the facility.
Certification Flag:	False
Certification Date:	08/19/1997
Expiration:	08/24/2002
Renew Flag:	False
Renew Date:	Not reported
Total Capacity:	2500
FAMT:	True
Facility Screen:	No Missing Data
Owner Screen:	Minor Data Missing
Tank Screen:	Minor Data Missing
Dead Letter:	False
CBS Number:	Not reported
Town or City:	NEW YORK CITY
County Code:	60
Town or City Code:	01
Region:	2

Tank ID:	001
Tank Location:	ABOVEGROUND
Tank Status:	In Service
Install Date:	Not reported
Capacity (Gal):	2500
Product Stored:	NOS 1,2, OR 4 FUEL OIL
Tank Type:	Steel/carbon steel
Tank Internal:	Not reported
Tank External:	Not reported
Pipe Location:	Not reported
Pipe Type:	STEEL/IRON
Pipe Internal:	Not reported
Pipe External:	Not reported
Tank Containment:	None
Leak Detection:	0
Overfill Protection:	4
Dispenser Method:	Suction
Date Tested:	Not reported
Next Test Date:	Not reported
Missing Data for Tank:	Minor Data Missing
Date Closed:	Not reported
Test Method:	Not reported
Deleted:	False
Updated:	False
SPDES Number:	Not reported
Lat/Long:	Not reported

Q129 **3 WEST 192ND STREET** **AST** **U003384407**
SSW **3 WEST 192ND STREET** **HIST AST** **N/A**
1/8-1/4 **BRONX, NY 10468**
0.155 mi.
819 ft. **Site 4 of 6 in cluster Q**

Relative:
Lower

Actual:
126 ft.

AST:

Region:	STATE
DEC Region:	2
Site Status:	Active
Facility Id:	2-099996

3 WEST 192ND STREET (Continued) **U003384407**

Program Type: PBS
UTM X: 592809.71884999995
UTM Y: 4524446.76028
Expiration Date: 2017/03/24

Affiliation Records:
Site Id: 3010
Affiliation Type: Facility Owner
Company Name: WEISS REALTY CORP
Contact Type: MANAGER
Contact Name: ROBERT HERSHKOWITZ
Address1: 3240 EAST TREMONT AVE P O BOX 198
Address2: Not reported
City: BRONX
State: NY
Zip Code: 10461
Country Code: 001
Phone: (718) 892-9200
EMail: Not reported
Fax Number: Not reported
Modified By: DXLIVING
Date Last Modified: 1/11/2007

Site Id: 3010
Affiliation Type: Mail Contact
Company Name: WEISS REALTY CORP
Contact Type: Not reported
Contact Name: Not reported
Address1: 3240 EAST TREMONT AVENUE
Address2: P.O. BOX 198
City: BRONX
State: NY
Zip Code: 10461
Country Code: 001
Phone: (212) 892-9200
EMail: Not reported
Fax Number: Not reported
Modified By: NRLOMBAR
Date Last Modified: 2/7/2012

Site Id: 3010
Affiliation Type: On-Site Operator
Company Name: 3 WEST 192ND STREET
Contact Type: Not reported
Contact Name: JOSE PENA
Address1: Not reported
Address2: Not reported
City: Not reported
State: NN
Zip Code: Not reported
Country Code: 001
Phone: (718) 933-9286
EMail: Not reported
Fax Number: Not reported
Modified By: TRANSLAT
Date Last Modified: 3/4/2004

Site Id: 3010

3 WEST 192ND STREET (Continued) **U003384407**

Affiliation Type:	Emergency Contact
Company Name:	WEISS REALTY CORP
Contact Type:	Not reported
Contact Name:	MANUEL ROBAYO
Address1:	Not reported
Address2:	Not reported
City:	Not reported
State:	NN
Zip Code:	Not reported
Country Code:	001
Phone:	(718) 892-9412
EMail:	Not reported
Fax Number:	Not reported
Modified By:	TRANSLAT
Date Last Modified:	3/4/2004

Tank Info:

Tank Number:	001
Tank Id:	3734

Equipment Records:

G00 - Tank Secondary Containment - None
C00 - Pipe Location - No Piping
F00 - Pipe External Protection - None
I04 - Overfill - Product Level Gauge (A/G)
A00 - Tank Internal Protection - None
D01 - Pipe Type - Steel/Carbon Steel/Iron
J02 - Dispenser - Suction Dispenser
L09 - Piping Leak Detection - Exempt Suction Piping
B00 - Tank External Protection - None
K00 - Spill Prevention - None
E00 - Piping Secondary Containment - None
H00 - Tank Leak Detection - None

Tank Location:	1
Tank Type:	Steel/Carbon Steel/Iron
Tank Status:	In Service
Pipe Model:	Not reported
Install Date:	11/01/1955
Capacity Gallons:	3500
Tightness Test Method:	NN
Date Test:	Not reported
Next Test Date:	Not reported
Date Tank Closed:	Not reported
Register:	True
Modified By:	NRLOMBAR
Last Modified:	02/07/2012

HIST AST:

PBS Number:	2-099996
SWIS Code:	6001
Operator:	NESTOR DIAZ
Facility Phone:	(718) 933-3083
Facility Addr2:	3 WEST 192ND STREET
Facility Type:	APARTMENT BUILDING
Emergency:	MANUEL ROBAYO
Emergency Tel:	(718) 892-9412

3 WEST 192ND STREET (Continued) **U003384407**

Old PBSNO:	Not reported
Date Inspected:	Not reported
Inspector:	Not reported
Result of Inspection:	Not reported
Owner Name:	WEISS REALTY CORP
Owner Address:	3240 EAST TREMONT AVE P O BOX 198
Owner City,St,Zip:	BRONX, NY 10461
Federal ID:	Not reported
Owner Tel:	(718) 892-9200
Owner Type:	Private Resident
Owner Subtype:	Not reported
Mailing Contact:	Not reported
Mailing Name:	WEISS REALTY CORP
Mailing Address:	3240 EAST TREMONT AVE.
Mailing Address 2:	P.O. BOX 198
Mailing City,St,Zip:	BRONX, NY 10461
Mailing Telephone:	(212) 892-9200
Owner Mark:	First Owner
Facility Status:	1 - Active PBS facility, i.e. total capacity of the PBS tanks is greater than 1,100 gallons, regardless if Subpart 360-14 tanks exist or not at the facility.
Certification Flag:	False
Certification Date:	02/28/1997
Expiration:	03/24/2002
Renew Flag:	False
Renew Date:	20011113
Total Capacity:	3500
FAMT:	True
Facility Screen:	No Missing Data
Owner Screen:	No Missing Data
Tank Screen:	Minor Data Missing
Dead Letter:	False
CBS Number:	Not reported
Town or City:	NEW YORK CITY
County Code:	60
Town or City Code:	01
Region:	2

Tank ID:	001
Tank Location:	ABOVEGROUND
Tank Status:	In Service
Install Date:	Not reported
Capacity (Gal):	3500
Product Stored:	NOS 1,2, OR 4 FUEL OIL
Tank Type:	Steel/carbon steel
Tank Internal:	Not reported
Tank External:	Not reported
Pipe Location:	Not reported
Pipe Type:	STEEL/IRON
Pipe Internal:	Not reported
Pipe External:	Not reported
Tank Containment:	None
Leak Detection:	0
Overfill Protection:	4
Dispenser Method:	Suction
Date Tested:	Not reported
Next Test Date:	Not reported

3 WEST 192ND STREET (Continued) **U003384407**

Missing Data for Tank:	Minor Data Missing
Date Closed:	Not reported
Test Method:	Not reported
Deleted:	False
Updated:	False
SPDES Number:	Not reported
Lat/Long:	Not reported

AE130 **CEMENT IN BOILER ROOM** **LTANKS** **S102672049**
WNW **2701 WEBB AVENUE** **NY Spills** **N/A**
1/8-1/4 **BRONX, NY**
0.156 mi.
826 ft. **Site 1 of 8 in cluster AE**

Relative:
Higher

Actual:
159 ft.

LTANKS:

Site ID:	201973
Spill Number/Closed Date:	9211049 / 12/23/1992
Spill Date:	12/23/1992
Spill Cause:	Tank Overfill
Spill Source:	Institutional, Educational, Gov., Other
Spill Class:	Known release with minimal potential for fire or hazard. DEC Response. Willing Responsible Party. Corrective action taken.
Cleanup Ceased:	12/23/1992
Cleanup Meets Standard:	True
SWIS:	0301
Investigator:	CAMMISA
Referred To:	Not reported
Reported to Dept:	12/23/1992
CID:	Not reported
Water Affected:	Not reported
Spill Notifier:	Other
Last Inspection:	Not reported
Recommended Penalty:	False
UST Involvement:	False
Remediation Phase:	0
Date Entered In Computer:	12/24/1992
Spill Record Last Update:	9/30/2004
Spiller Name:	Not reported
Spiller Company:	Not reported
Spiller Address:	Not reported
Spiller City,St,Zip:	***Update***, ZZ
Spiller County:	001
Spiller Contact:	Not reported
Spiller Phone:	Not reported
Spiller Extention:	Not reported
DEC Region:	2
DER Facility ID:	168011
DEC Memo:	Not reported
Remarks:	CLEAN UP CREW IS ON WAY ,DELIVERED FUEL DRIVER OVERFILLED,SPILL IS IN PROCESS OF BEING CLEANED UP

Material:

Site ID:	201973
Operable Unit ID:	978010
Operable Unit:	01
Material ID:	404477
Material Code:	0001A

CEMENT IN BOILER ROOM (Continued) **S102672049**

Material Name:	#2 Fuel Oil
Case No.:	Not reported
Material FA:	Petroleum
Quantity:	4
Units:	Gallons
Recovered:	No
Resource Affected:	Not reported
Oxygenate:	False

Tank Test:

SPILLS:

Facility ID:	9911476
DER Facility ID:	177578
Facility Type:	ER
Site ID:	214326
DEC Region:	2
Spill Date:	1/2/2000
Spill Number/Closed Date:	9911476 / 3/20/2003
Spill Cause:	Other
Spill Class:	Known release that creates potential for fire or hazard. DEC Response. Willing Responsible Party. Corrective action taken.
SWIS:	0301
Investigator:	SACCACIO
Referred To:	Not reported
Reported to Dept:	1/2/2000
CID:	255
Water Affected:	Not reported
Spill Source:	Private Dwelling
Spill Notifier:	Other
Cleanup Ceased:	Not reported
Cleanup Meets Std:	False
Last Inspection:	Not reported
Recommended Penalty:	False
UST Trust:	False
Remediation Phase:	0
Date Entered In Computer:	1/2/2000
Spill Record Last Update:	3/20/2003
Spiller Name:	MIKE GOLDBERG
Spiller Company:	1231 INC.
Spiller Address:	5600 A BROADWAY
Spiller City,St,Zip:	BRONX, NY 10463-
Spiller Company:	001
Contact Name:	JIM CAREY
Contact Phone:	(718) 579-3414
DEC Memo:	Not reported
Remarks:	ABANDONED FILL LINE NOT SEALED PROPERLY - THIS IS AN APARTMENT BUILDING - BUILDING IS AT FAULT - PETROLEUM TANK CLEANERS HAVE BEEN CALLED AND ARE RESPONDING WITH VACUUM TRUCK AND SPILL CREW

Material:

Site ID:	214326
Operable Unit ID:	1090165
Operable Unit:	01
Material ID:	296934
Material Code:	0001A

CEMENT IN BOILER ROOM (Continued) **S102672049**

Material Name:	#2 Fuel Oil
Case No.:	Not reported
Material FA:	Petroleum
Quantity:	597
Units:	Gallons
Recovered:	No
Resource Affected:	Not reported
Oxygenate:	False

Tank Test:

AE131 **2701 WEBB AVE OWNER LLC** **UST** **U004157007**
WNW **2701 WEBB AVE** **N/A**
1/8-1/4 **BRONX, NY 10468**
0.156 mi.
826 ft. **Site 2 of 8 in cluster AE**

Relative:
Higher

Actual:
159 ft.

UST:

Id/Status:	2-611411 / Active
Program Type:	PBS
Region:	STATE
DEC Region:	2
Expiration Date:	2015/05/05
UTM X:	Not reported
UTM Y:	Not reported

Affiliation Records:

Site Id:	439855
Affiliation Type:	Facility Owner
Company Name:	2701 WEBB AVE OWNER LLC
Contact Type:	MANAGER
Contact Name:	DAVID LEDERMAN
Address1:	1465A FLATBUSH AVE
Address2:	Not reported
City:	BROOKLYN
State:	NY
Zip Code:	11210
Country Code:	001
Phone:	(718) 434-9440
EMail:	Not reported
Fax Number:	Not reported
Modified By:	BVCAMPBE
Date Last Modified:	9/15/2010

Site Id:	439855
Affiliation Type:	Mail Contact
Company Name:	2701 WEBB AVE OWNER LLC
Contact Type:	MANAGER
Contact Name:	DAVID LEDERMAN
Address1:	1465A FLATBUSH AVE
Address2:	Not reported
City:	BROOKLYN
State:	NY
Zip Code:	11210
Country Code:	001
Phone:	(718) 434-9440
EMail:	Not reported

2701 WEBB AVE OWNER LLC (Continued) **U004157007**

Fax Number:	Not reported
Modified By:	BVCAMPBE
Date Last Modified:	9/15/2010

Site Id:	439855
Affiliation Type:	On-Site Operator
Company Name:	2701 WEBB AVE OWNER LLC
Contact Type:	Not reported
Contact Name:	MAYER BRECHER
Address1:	Not reported
Address2:	Not reported
City:	Not reported
State:	NN
Zip Code:	Not reported
Country Code:	001
Phone:	(718) 434-9440
EMail:	Not reported
Fax Number:	Not reported
Modified By:	BVCAMPBE
Date Last Modified:	9/15/2010

Site Id:	439855
Affiliation Type:	Emergency Contact
Company Name:	2701 WEBB AVE OWNER LLC
Contact Type:	Not reported
Contact Name:	MAYER BRECHER
Address1:	Not reported
Address2:	Not reported
City:	Not reported
State:	NN
Zip Code:	Not reported
Country Code:	001
Phone:	(718) 434-9440
EMail:	Not reported
Fax Number:	Not reported
Modified By:	BVCAMPBE
Date Last Modified:	9/15/2010

Tank Info:

Tank Number:	001
Tank ID:	235943
Tank Status:	In Service
Capacity Gallons:	4000
Install Date:	12/01/1921
Date Tank Closed:	Not reported
Registered:	True
Tank Location:	Underground
Tank Type:	Steel/carbon steel
Tank Type:	Steel/carbon steel
Tightness Test Method:	00
Date Test:	Not reported
Next Test Date:	12/27/1987
Pipe Model:	Not reported
Modified By:	BVCAMPBE
Last Modified:	09/15/2010

2701 WEBB AVE OWNER LLC (Continued) **U004157007**

Equipment Records:

B00 - Tank External Protection - None
K00 - Spill Prevention - None
A00 - Tank Internal Protection - None
D02 - Pipe Type - Galvanized Steel
J02 - Dispenser - Suction Dispenser
L09 - Piping Leak Detection - Exempt Suction Piping
F00 - Pipe External Protection - None
E00 - Piping Secondary Containment - None
H00 - Tank Leak Detection - None
C02 - Pipe Location - Underground/On-ground
G00 - Tank Secondary Containment - None
I05 - Overfill - Vent Whistle

AC132 **KODRA CRESTON REALTY CO.** **AST** **A100175633**
East **2725 CRESTON AVENUE** **N/A**
1/8-1/4 **BRONX, NY 10468**
0.157 mi.
829 ft. **Site 3 of 4 in cluster AC**

Relative:
Higher

Actual:
149 ft.

AST:

Region:	STATE
DEC Region:	2
Site Status:	Active
Facility Id:	2-605368
Program Type:	PBS
UTM X:	593241.66313999996
UTM Y:	4524779.7206499996
Expiration Date:	2016/03/06

Affiliation Records:

Site Id:	27237
Affiliation Type:	Facility Owner
Company Name:	MARTIN GAZIVODA
Contact Type:	MANAGER
Contact Name:	VERA LUTOVIC
Address1:	67 FLORENCE ST.
Address2:	Not reported
City:	YONKERS
State:	NY
Zip Code:	10704
Country Code:	001
Phone:	(914) 237-1534
EMail:	Not reported
Fax Number:	Not reported
Modified By:	KXTANG
Date Last Modified:	1/18/2006

Site Id:	27237
Affiliation Type:	Mail Contact
Company Name:	KODRA CRESTON REALTY CO.
Contact Type:	Not reported
Contact Name:	VERA LUTOVIC
Address1:	2725 CRESTON AVENUE
Address2:	Not reported
City:	BRONX
State:	NY
Zip Code:	10468

KODRA CRESTON REALTY CO. (Continued) **A100175633**

Country Code:	001
Phone:	(914) 434-2350
EMail:	SURGI4@AOL.COM
Fax Number:	Not reported
Modified By:	BVCAMPBE
Date Last Modified:	2/7/2011

Site Id:	27237
Affiliation Type:	On-Site Operator
Company Name:	KODRA CRESTON REALTY CO.
Contact Type:	Not reported
Contact Name:	MARTIN GAZIVODA
Address1:	Not reported
Address2:	Not reported
City:	Not reported
State:	NN
Zip Code:	Not reported
Country Code:	001
Phone:	(914) 237-1534
EMail:	Not reported
Fax Number:	Not reported
Modified By:	KXTANG
Date Last Modified:	1/18/2006

Site Id:	27237
Affiliation Type:	Emergency Contact
Company Name:	MARTIN GAZIVODA
Contact Type:	Not reported
Contact Name:	VERA LUTOVIC
Address1:	Not reported
Address2:	Not reported
City:	Not reported
State:	NN
Zip Code:	Not reported
Country Code:	999
Phone:	(914) 776-5847
EMail:	Not reported
Fax Number:	Not reported
Modified By:	KXTANG
Date Last Modified:	1/18/2006

Tank Info:

Tank Number:	001
Tank Id:	59776

Equipment Records:

B00 - Tank External Protection - None
G04 - Tank Secondary Containment - Double-Walled (Underground)
C03 - Pipe Location - Aboveground/Underground Combination
A01 - Tank Internal Protection - Epoxy Liner
F06 - Pipe External Protection - Wrapped
I05 - Overfill - Vent Whistle
D01 - Pipe Type - Steel/Carbon Steel/Iron
J02 - Dispenser - Suction Dispenser
L09 - Piping Leak Detection - Exempt Suction Piping
H06 - Tank Leak Detection - Impervious Barrier/Concrete Pad (A/G)

KODRA CRESTON REALTY CO. (Continued) **A100175633**

Tank Location:	1
Tank Type:	Steel/Carbon Steel/Iron
Tank Status:	In Service
Pipe Model:	Not reported
Install Date:	10/27/1965
Capacity Gallons:	3500
Tightness Test Method:	NN
Date Test:	Not reported
Next Test Date:	Not reported
Date Tank Closed:	Not reported
Register:	True
Modified By:	BVCAMPBE
Last Modified:	02/07/2011

AE133 **PRISHTINA ASSOCIATES** **AST U003384769**
WNW **2703 WEBB AVE** **HIST AST N/A**
1/8-1/4 **BRONX, NY 10468**
0.157 mi.
830 ft. **Site 3 of 8 in cluster AE**

Relative:
Higher

Actual:
160 ft.

AST:

Region:	STATE
DEC Region:	2
Site Status:	Active
Facility Id:	2-094285
Program Type:	PBS
UTM X:	592537.27356999996
UTM Y:	4524866.6149199996
Expiration Date:	2017/05/07

Affiliation Records:

Site Id:	2546
Affiliation Type:	On-Site Operator
Company Name:	PRISHTINA ASSOCIATES LLC
Contact Type:	Not reported
Contact Name:	PASHTRIK REALTY CO
Address1:	Not reported
Address2:	Not reported
City:	Not reported
State:	NN
Zip Code:	Not reported
Country Code:	001
Phone:	(718) 548-2400
EMail:	Not reported
Fax Number:	Not reported
Modified By:	TRANSLAT
Date Last Modified:	3/4/2004

Site Id:	2546
Affiliation Type:	Emergency Contact
Company Name:	PASHTRIK REALTY CO
Contact Type:	Not reported
Contact Name:	COASTAL PETROLEUM TANK CORP
Address1:	Not reported
Address2:	Not reported
City:	Not reported
State:	NN
Zip Code:	Not reported

PRISHTINA ASSOCIATES (Continued) **U003384769**

Country Code:	001
Phone:	(212) 475-4263
EMail:	Not reported
Fax Number:	Not reported
Modified By:	TRANSLAT
Date Last Modified:	3/4/2004
Site Id:	2546
Affiliation Type:	Facility Owner
Company Name:	PASHTRIK REALTY CO
Contact Type:	OWNER
Contact Name:	OSMAN OSMANI
Address1:	2724 UNIVERSITY AVE
Address2:	Not reported
City:	BRONX
State:	NY
Zip Code:	10468
Country Code:	001
Phone:	(718) 601-7300
EMail:	Not reported
Fax Number:	Not reported
Modified By:	KAKYER
Date Last Modified:	12/20/2012
Site Id:	2546
Affiliation Type:	Mail Contact
Company Name:	PASHTRIK REALTY CO
Contact Type:	OWNER
Contact Name:	OSMAN OSMANI
Address1:	2724 UNIVERSITY AVE
Address2:	Not reported
City:	BRONX
State:	NY
Zip Code:	10468
Country Code:	001
Phone:	(718) 601-7300
EMail:	Not reported
Fax Number:	Not reported
Modified By:	KAKYER
Date Last Modified:	12/20/2012

Tank Info:

Tank Number:	001
Tank Id:	4432

Equipment Records:

B00 - Tank External Protection - None
H00 - Tank Leak Detection - None
C00 - Pipe Location - No Piping
F00 - Pipe External Protection - None
I04 - Overfill - Product Level Gauge (A/G)
A00 - Tank Internal Protection - None
D01 - Pipe Type - Steel/Carbon Steel/Iron
J02 - Dispenser - Suction Dispenser
L09 - Piping Leak Detection - Exempt Suction Piping
G00 - Tank Secondary Containment - None

PRISHTINA ASSOCIATES (Continued) **U003384769**

	E02 - Piping Secondary Containment - Vault (with Access)
Tank Location:	3
Tank Type:	Steel/Carbon Steel/Iron
Tank Status:	In Service
Pipe Model:	Not reported
Install Date:	06/01/1925
Capacity Gallons:	5000
Tightness Test Method:	NN
Date Test:	Not reported
Next Test Date:	Not reported
Date Tank Closed:	Not reported
Register:	True
Modified By:	MSBAPTIS
Last Modified:	04/09/2012

HIST AST:

PBS Number:	2-094285
SWIS Code:	6001
Operator:	PASHTRIK REALTY CO
Facility Phone:	(718) 548-2400
Facility Addr2:	2703 WEBB AVE
Facility Type:	APARTMENT BUILDING
Emergency:	COASTAL PETROLEUM TANK CORP
Emergency Tel:	(212) 475-4263
Old PBSNO:	Not reported
Date Inspected:	Not reported
Inspector:	Not reported
Result of Inspection:	Not reported
Owner Name:	PASHTRIK REALTY CO
Owner Address:	2724 UNIVERSITY AVE
Owner City,St,Zip:	BRONX, NY 10468
Federal ID:	Not reported
Owner Tel:	(718) 601-7300
Owner Type:	Corporate/Commercial
Owner Subtype:	Not reported
Mailing Contact:	Not reported
Mailing Name:	PASHTRIK REALTY CO
Mailing Address:	2724 UNIVERSITY AVE
Mailing Address 2:	Not reported
Mailing City,St,Zip:	BRONX, NY 10468
Mailing Telephone:	(212) 601-7300
Owner Mark:	First Owner
Facility Status:	1 - Active PBS facility, i.e. total capacity of the PBS tanks is greater than 1,100 gallons, regardless if Subpart 360-14 tanks exist or not at the facility.
Certification Flag:	False
Certification Date:	05/13/1997
Expiration:	05/07/2002
Renew Flag:	False
Renew Date:	Not reported
Total Capacity:	5000
FAMT:	True
Facility Screen:	No Missing Data
Owner Screen:	No Missing Data
Tank Screen:	Minor Data Missing
Dead Letter:	False
CBS Number:	Not reported

PRISHTINA ASSOCIATES (Continued) **U003384769**

Town or City:	NEW YORK CITY
County Code:	60
Town or City Code:	01
Region:	2
Tank ID:	001
Tank Location:	ABOVEGROUND ON SADDLES LEGS, STILTS, RACK, OR CRADLE
Tank Status:	In Service
Install Date:	Not reported
Capacity (Gal):	5000
Product Stored:	NOS 1,2, OR 4 FUEL OIL
Tank Type:	Steel/carbon steel
Tank Internal:	Not reported
Tank External:	Not reported
Pipe Location:	Not reported
Pipe Type:	STEEL/IRON
Pipe Internal:	Not reported
Pipe External:	Not reported
Tank Containment:	None
Leak Detection:	0
Overfill Protection:	4
Dispenser Method:	Suction
Date Tested:	Not reported
Next Test Date:	Not reported
Missing Data for Tank:	Minor Data Missing
Date Closed:	Not reported
Test Method:	Not reported
Deleted:	False
Updated:	False
SPDES Number:	Not reported
Lat/Long:	Not reported

T134 **2728 WEBB AVE** **AST** **U003390595**
WNW **2728 WEBB AVE** **HIST AST** **N/A**
1/8-1/4 **BX, NY 10468**
0.157 mi.
831 ft. **Site 4 of 5 in cluster T**

Relative:
Higher

Actual:
164 ft.

AST:

Region:	STATE
DEC Region:	2
Site Status:	Active
Facility Id:	2-153435
Program Type:	PBS
UTM X:	592557.45314999996
UTM Y:	4524912.4356000004
Expiration Date:	2017/08/26

Affiliation Records:

Site Id:	4858
Affiliation Type:	Mail Contact
Company Name:	MORRIS AVE EQUITIES CORP
Contact Type:	Not reported
Contact Name:	JOSEPH GERSHENNOV
Address1:	825 EAST 233RD STREET
Address2:	Not reported
City:	BRONX
State:	NY

2728 WEBB AVE (Continued) **U003390595**

Zip Code:	10466
Country Code:	001
Phone:	(718) 664-6600
EMail:	Not reported
Fax Number:	Not reported
Modified By:	TRANSLAT
Date Last Modified:	3/4/2004

Site Id:	4858
Affiliation Type:	On-Site Operator
Company Name:	2728 WEBB AVE
Contact Type:	Not reported
Contact Name:	JOSEPH GERSHENOV
Address1:	Not reported
Address2:	Not reported
City:	Not reported
State:	NN
Zip Code:	Not reported
Country Code:	001
Phone:	(718) 664-6600
EMail:	Not reported
Fax Number:	Not reported
Modified By:	TRANSLAT
Date Last Modified:	3/4/2004

Site Id:	4858
Affiliation Type:	Emergency Contact
Company Name:	MORRIS AVE EQUITIES CORP
Contact Type:	Not reported
Contact Name:	HESS CORP.
Address1:	Not reported
Address2:	Not reported
City:	Not reported
State:	NN
Zip Code:	Not reported
Country Code:	999
Phone:	(800) 242-4377
EMail:	Not reported
Fax Number:	Not reported
Modified By:	KXTANG
Date Last Modified:	6/5/2007

Site Id:	4858
Affiliation Type:	Facility Owner
Company Name:	MORRIS AVE EQUITIES CORP
Contact Type:	MEMBER
Contact Name:	MICHAEL LAUB
Address1:	825 E 233RD ST
Address2:	Not reported
City:	BRONX
State:	NY
Zip Code:	10466
Country Code:	001
Phone:	(718) 664-6600
EMail:	Not reported
Fax Number:	Not reported
Modified By:	KXTANG

2728 WEBB AVE (Continued) **U003390595**

Date Last Modified: 6/5/2007

Tank Info:

Tank Number: 001
Tank Id: 19615

Equipment Records:

B00 - Tank External Protection - None
K00 - Spill Prevention - None
A00 - Tank Internal Protection - None
D01 - Pipe Type - Steel/Carbon Steel/Iron
J02 - Dispenser - Suction Dispenser
L09 - Piping Leak Detection - Exempt Suction Piping
F00 - Pipe External Protection - None
C01 - Pipe Location - Aboveground
E00 - Piping Secondary Containment - None
H00 - Tank Leak Detection - None
I05 - Overfill - Vent Whistle
G03 - Tank Secondary Containment - Vault (w/o access)

Tank Location: 4
Tank Type: Steel/Carbon Steel/Iron
Tank Status: In Service
Pipe Model: Not reported
Install Date: 01/01/1926
Capacity Gallons: 3000
Tightness Test Method: NN
Date Test: Not reported
Next Test Date: Not reported
Date Tank Closed: Not reported
Register: True
Modified By: MSBAPTIS
Last Modified: 09/18/2012

HIST AST:

PBS Number: 2-153435
SWIS Code: 6001
Operator: JOSEPH GERSHENOV
Facility Phone: (718) 324-8500
Facility Addr2: 2728 WEBB AVE
Facility Type: APARTMENT BUILDING
Emergency: ORIGINAL CONSUMERS OIL CO
Emergency Tel: (718) 893-3200
Old PBSNO: Not reported
Date Inspected: Not reported
Inspector: Not reported
Result of Inspection: Not reported
Owner Name: MORRIS AVE EQUITIES CORP
Owner Address: 825 E 233 RD ST
Owner City,St,Zip: BX, NY 10466
Federal ID: Not reported
Owner Tel: (718) 324-8500
Owner Type: Corporate/Commercial
Owner Subtype: Not reported
Mailing Contact: JOSEPH GERSHENNOV
Mailing Name: MORRIS AVE EQUITIES CORP
Mailing Address: 825 E 233 RD ST

2728 WEBB AVE (Continued) **U003390595**

Mailing Address 2:	Not reported
Mailing City,St,Zip:	BX, NY 10466
Mailing Telephone:	(718) 324-8500
Owner Mark:	First Owner
Facility Status:	1 - Active PBS facility, i.e. total capacity of the PBS tanks is greater than 1,100 gallons, regardless if Subpart 360-14 tanks exist or not at the facility.
Certification Flag:	False
Certification Date:	08/12/1997
Expiration:	08/26/2002
Renew Flag:	False
Renew Date:	Not reported
Total Capacity:	3000
FAMT:	True
Facility Screen:	No Missing Data
Owner Screen:	No Missing Data
Tank Screen:	Minor Data Missing
Dead Letter:	False
CBS Number:	Not reported
Town or City:	NEW YORK CITY
County Code:	60
Town or City Code:	01
Region:	2

Tank ID:	001
Tank Location:	ABOVEGROUND 10% OR MORE BELOW GROUND
Tank Status:	In Service
Install Date:	Not reported
Capacity (Gal):	3000
Product Stored:	NOS 1,2, OR 4 FUEL OIL
Tank Type:	Steel/carbon steel
Tank Internal:	Not reported
Tank External:	Not reported
Pipe Location:	Not reported
Pipe Type:	STEEL/IRON
Pipe Internal:	Not reported
Pipe External:	Not reported
Tank Containment:	None
Leak Detection:	0
Overfill Protection:	4
Dispenser Method:	Suction
Date Tested:	Not reported
Next Test Date:	Not reported
Missing Data for Tank:	Minor Data Missing
Date Closed:	Not reported
Test Method:	Not reported
Deleted:	False
Updated:	False
SPDES Number:	Not reported
Lat/Long:	Not reported

R135
West
1/8-1/4
0.158 mi.
834 ft.

119 W KINGSBRIDGE RD
BRONX, NY 10468

Site 4 of 7 in cluster R

Relative: Higher

Actual: 159 ft.

EDR US Hist Cleaners **1014980463**
N/A

EDR Historical Cleaners:

Name:	WEBB CLEANERS
Year:	1999
Address:	119 W KINGSBRIDGE RD
Name:	WEBB CLEANERS
Year:	2000
Address:	119 W KINGSBRIDGE RD
Name:	WEBB CLEANERS
Year:	2001
Address:	119 W KINGSBRIDGE RD
Name:	WEBB CLEANERS
Year:	2002
Address:	119 W KINGSBRIDGE RD

R136
West
1/8-1/4
0.158 mi.
834 ft.

WEBB CLEANERS
119 W. KINGSBRIDGE
BRONX, NY 10468

Site 5 of 7 in cluster R

Relative: Higher

Actual: 159 ft.

DRYCLEANERS **S110248301**
N/A

DRYCLEANERS:

Facility ID:	2-6004-00105
Phone Number:	718-543-0120
Region:	Not reported
Registration Effective Date:	8/13/1998
Inspection Date:	03JUL8
Install Date:	92
Drop Shop:	Not reported
Shutdown:	Y
Alternate Solvent:	Not reported
Current Business:	Not reported

R137
West
1/8-1/4
0.158 mi.
834 ft.

WEBB ONE HOUR SERVICE
119 W KINGSBRIDGE RD
BRONX, NY 10468

Site 6 of 7 in cluster R

Relative: Higher

Actual: 159 ft.

RCRA NonGen / NLR **1000161352**
FINDS **NYD981082597**
MANIFEST

RCRA NonGen / NLR:

Date form received by agency:	01/01/2007
Facility name:	WEBB ONE HOUR SERVICE
Facility address:	119 W KINGSBRIDGE RD BRONX, NY 10468
EPA ID:	NYD981082597
Mailing address:	W KINGSBRIDGE RD BRONX, NY 10468
Contact:	Not reported
Contact address:	W KINGSBRIDGE RD BRONX, NY 10468

WEBB ONE HOUR SERVICE (Continued) **1000161352**

Contact country: US
Contact telephone: Not reported
Contact email: Not reported
EPA Region: 02
Land type: Facility is not located on Indian land. Additional information is not known.
Classification: Non-Generator
Description: Handler: Non-Generators do not presently generate hazardous waste

Owner/Operator Summary:
Owner/operator name: Not reported
Owner/operator address: NOT REQUIRED
NOT REQUIRED, WY 99999
Owner/operator country: US
Owner/operator telephone: (212) 555-1212
Legal status: Private
Owner/Operator Type: Operator
Owner/Op start date: Not reported
Owner/Op end date: Not reported

Owner/operator name: Not reported
Owner/operator address: NOT REQUIRED
NOT REQUIRED, WY 99999
Owner/operator country: US
Owner/operator telephone: (212) 555-1212
Legal status: Private
Owner/Operator Type: Owner
Owner/Op start date: Not reported
Owner/Op end date: Not reported

Handler Activities Summary:
U.S. importer of hazardous waste: No
Mixed waste (haz. and radioactive): No
Recycler of hazardous waste: No
Transporter of hazardous waste: No
Treater, storer or disposer of HW: No
Underground injection activity: No
On-site burner exemption: No
Furnace exemption: No
Used oil fuel burner: No
Used oil processor: No
User oil refiner: No
Used oil fuel marketer to burner: No
Used oil Specification marketer: No
Used oil transfer facility: No
Used oil transporter: No

Historical Generators:
Date form received by agency: 01/01/2006
Facility name: WEBB ONE HOUR SERVICE
Classification: Conditionally Exempt Small Quantity Generator

Date form received by agency: 07/14/1999
Facility name: WEBB ONE HOUR SERVICE
Classification: Small Quantity Generator

Date form received by agency: 05/06/1985

WEBB ONE HOUR SERVICE (Continued) **1000161352**

Facility name: WEBB ONE HOUR SERVICE
Classification: Large Quantity Generator

Violation Status: No violations found

Evaluation Action Summary:
Evaluation date: 08/26/1993
Evaluation: COMPLIANCE EVALUATION INSPECTION ON-SITE
Area of violation: Not reported
Date achieved compliance: Not reported
Evaluation lead agency: EPA Contractor/Grantee

FINDS:

Registry ID: 110001607841

Environmental Interest/Information System

AFS (Aerometric Information Retrieval System (AIRS) Facility Subsystem) replaces the former Compliance Data System (CDS), the National Emission Data System (NEDS), and the Storage and Retrieval of Aerometric Data (SAROAD). AIRS is the national repository for information concerning airborne pollution in the United States. AFS is used to track emissions and compliance data from industrial plants. AFS data are utilized by states to prepare State Implementation Plans to comply with regulatory programs and by EPA as an input for the estimation of total national emissions. AFS is undergoing a major redesign to support facility operating permits required under Title V of the Clean Air Act.

RCRAInfo is a national information system that supports the Resource Conservation and Recovery Act (RCRA) program through the tracking of events and activities related to facilities that generate, transport, and treat, store, or dispose of hazardous waste. RCRAInfo allows RCRA program staff to track the notification, permit, compliance, and corrective action activities required under RCRA.

FIS (New York - Facility Information System) is New York's Department of Environmental Conservation (DEC) information system for tracking environmental facility information found across the State.

NY MANIFEST:
EPA ID: NYD981082597
Country: USA
Mailing Name: WEBB ONE HOUR
Mailing Contact: WEBB ONE HOUR
Mailing Address: 119 WEST KINGSBRIDGE AVENUE
Mailing Address 2: Not reported
Mailing City: BRONX
Mailing State: NY
Mailing Zip: 10468
Mailing Zip4: Not reported
Mailing Country: USA
Mailing Phone: 212-543-0120

Document ID: NYC1718897

WEBB ONE HOUR SERVICE (Continued) **1000161352**

Manifest Status:	Completed copy
Trans1 State ID:	AY9381NY
Trans2 State ID:	Not reported
Generator Ship Date:	920702
Trans1 Recv Date:	920702
Trans2 Recv Date:	Not reported
TSD Site Recv Date:	920702
Part A Recv Date:	Not reported
Part B Recv Date:	920714
Generator EPA ID:	NYD981082597
Trans1 EPA ID:	ILD051060408
Trans2 EPA ID:	Not reported
TSDF ID:	NYD980785760
Waste Code:	F002 - HALO SOLV + STILL BOTTOMS FM REC OF SOLV
Quantity:	00140
Units:	P - Pounds
Number of Containers:	002
Container Type:	DM - Metal drums, barrels
Handling Method:	B Incineration, heat recovery, burning.
Specific Gravity:	100
Year:	92

Document ID:	NYC1955081
Manifest Status:	Completed copy
Trans1 State ID:	AY9381NY
Trans2 State ID:	Not reported
Generator Ship Date:	921203
Trans1 Recv Date:	921203
Trans2 Recv Date:	Not reported
TSD Site Recv Date:	921203
Part A Recv Date:	921214
Part B Recv Date:	921215
Generator EPA ID:	NYD981082597
Trans1 EPA ID:	ILD051060408
Trans2 EPA ID:	Not reported
TSDF ID:	NYD980785760
Waste Code:	F002 - HALO SOLV + STILL BOTTOMS FM REC OF SOLV
Quantity:	00060
Units:	P - Pounds
Number of Containers:	001
Container Type:	DM - Metal drums, barrels
Handling Method:	B Incineration, heat recovery, burning.
Specific Gravity:	100
Waste Code:	Not reported
Quantity:	00195
Units:	P - Pounds
Number of Containers:	001
Container Type:	DF - Fiberboard or plastic drums (glass)
Handling Method:	B Incineration, heat recovery, burning.
Specific Gravity:	100
Year:	92

Document ID:	NYC3441071
Manifest Status:	Completed copy
Trans1 State ID:	LP3931NY

WEBB ONE HOUR SERVICE (Continued) **1000161352**

Trans2 State ID:	Not reported
Generator Ship Date:	950125
Trans1 Recv Date:	950125
Trans2 Recv Date:	Not reported
TSD Site Recv Date:	950125
Part A Recv Date:	950202
Part B Recv Date:	950203
Generator EPA ID:	NYD981082597
Trans1 EPA ID:	ILD984908202
Trans2 EPA ID:	Not reported
TSDF ID:	NYD980785760
Waste Code:	F002 - HALO SOLV + STILL BOTTOMS FM REC OF SOLV
Quantity:	00195
Units:	P - Pounds
Number of Containers:	001
Container Type:	DF - Fiberboard or plastic drums (glass)
Handling Method:	B Incineration, heat recovery, burning.
Specific Gravity:	100
Year:	95

Document ID:	NYC3519055
Manifest Status:	Completed copy
Trans1 State ID:	LP3931NY
Trans2 State ID:	Not reported
Generator Ship Date:	950322
Trans1 Recv Date:	950322
Trans2 Recv Date:	Not reported
TSD Site Recv Date:	950322
Part A Recv Date:	950329
Part B Recv Date:	950330
Generator EPA ID:	NYD981082597
Trans1 EPA ID:	ILD984908202
Trans2 EPA ID:	Not reported
TSDF ID:	NYD980785760
Waste Code:	F002 - HALO SOLV + STILL BOTTOMS FM REC OF SOLV
Quantity:	00120
Units:	P - Pounds
Number of Containers:	002
Container Type:	DM - Metal drums, barrels
Handling Method:	B Incineration, heat recovery, burning.
Specific Gravity:	100
Year:	95

Document ID:	NYC3598020
Manifest Status:	Completed copy
Trans1 State ID:	AM6252NY
Trans2 State ID:	Not reported
Generator Ship Date:	950711
Trans1 Recv Date:	950711
Trans2 Recv Date:	Not reported
TSD Site Recv Date:	950711
Part A Recv Date:	950719
Part B Recv Date:	950720
Generator EPA ID:	NYD981082597
Trans1 EPA ID:	ILD984908202

WEBB ONE HOUR SERVICE (Continued) **1000161352**

Trans2 EPA ID:	Not reported
TSDF ID:	NYD980785760
Waste Code:	F002 - HALO SOLV + STILL BOTTOMS FM REC OF SOLV
Quantity:	00195
Units:	P - Pounds
Number of Containers:	001
Container Type:	DF - Fiberboard or plastic drums (glass)
Handling Method:	B Incineration, heat recovery, burning.
Specific Gravity:	100
Waste Code:	Not reported
Quantity:	00060
Units:	P - Pounds
Number of Containers:	001
Container Type:	DM - Metal drums, barrels
Handling Method:	B Incineration, heat recovery, burning.
Specific Gravity:	100
Year:	95

Document ID:	NYC0004555
Manifest Status:	Completed copy
Trans1 State ID:	000000000
Trans2 State ID:	000000000
Generator Ship Date:	891221
Trans1 Recv Date:	891221
Trans2 Recv Date:	Not reported
TSD Site Recv Date:	891221
Part A Recv Date:	891228
Part B Recv Date:	891229
Generator EPA ID:	NYD981082597
Trans1 EPA ID:	ILD051060408
Trans2 EPA ID:	Not reported
TSDF ID:	NYD980785760
Waste Code:	F002 - HALO SOLV + STILL BOTTOMS FM REC OF SOLV
Quantity:	00140
Units:	P - Pounds
Number of Containers:	002
Container Type:	DM - Metal drums, barrels
Handling Method:	B Incineration, heat recovery, burning.
Specific Gravity:	100
Year:	89

Document ID:	NYA9729268
Manifest Status:	Completed copy
Trans1 State ID:	NYLP3931
Trans2 State ID:	Not reported
Generator Ship Date:	891027
Trans1 Recv Date:	891027
Trans2 Recv Date:	Not reported
TSD Site Recv Date:	891027
Part A Recv Date:	891101
Part B Recv Date:	891103
Generator EPA ID:	NYD981082597
Trans1 EPA ID:	ILD051060408
Trans2 EPA ID:	Not reported
TSDF ID:	NYD980785760

WEBB ONE HOUR SERVICE (Continued) **1000161352**

Waste Code:	F002 - HALO SOLV + STILL BOTTOMS FM REC OF SOLV
Quantity:	00070
Units:	P - Pounds
Number of Containers:	001
Container Type:	DM - Metal drums, barrels
Handling Method:	R Material recovery of more than 75 percent of the total material.
Specific Gravity:	100
Year:	89

Document ID:	NYA9807355
Manifest Status:	Completed copy
Trans1 State ID:	000000000
Trans2 State ID:	000000000
Generator Ship Date:	891120
Trans1 Recv Date:	891120
Trans2 Recv Date:	Not reported
TSD Site Recv Date:	891120
Part A Recv Date:	891127
Part B Recv Date:	891127
Generator EPA ID:	NYD981082597
Trans1 EPA ID:	ILD051060408
Trans2 EPA ID:	Not reported
TSDF ID:	NYD980785760
Waste Code:	F002 - HALO SOLV + STILL BOTTOMS FM REC OF SOLV
Quantity:	00070
Units:	P - Pounds
Number of Containers:	001
Container Type:	DM - Metal drums, barrels
Handling Method:	B Incineration, heat recovery, burning.
Specific Gravity:	100
Year:	89

Document ID:	NYC5934532
Manifest Status:	Not reported
Trans1 State ID:	ILD984908202
Trans2 State ID:	SCD987574647
Generator Ship Date:	09/30/1999
Trans1 Recv Date:	09/30/1999
Trans2 Recv Date:	10/06/1999
TSD Site Recv Date:	10/13/1999
Part A Recv Date:	Not reported
Part B Recv Date:	Not reported
Generator EPA ID:	NYD981082597
Trans1 EPA ID:	OHD980587364
Trans2 EPA ID:	Not reported
TSDF ID:	JE4550NY
Waste Code:	F002 - HALO SOLV + STILL BOTTOMS FM REC OF SOLV
Quantity:	00060
Units:	P - Pounds
Number of Containers:	001
Container Type:	DF - Fiberboard or plastic drums (glass)
Handling Method:	B Incineration, heat recovery, burning.
Specific Gravity:	01.00
Waste Code:	F002 - HALO SOLV + STILL BOTTOMS FM REC OF SOLV
Quantity:	00195

WEBB ONE HOUR SERVICE (Continued) **1000161352**

Units:	P - Pounds
Number of Containers:	001
Container Type:	DF - Fiberboard or plastic drums (glass)
Handling Method:	B Incineration, heat recovery, burning.
Specific Gravity:	01.00
Year:	99

Document ID:	NYC5984550
Manifest Status:	Not reported
Trans1 State ID:	ILD984908202
Trans2 State ID:	SCD987574647
Generator Ship Date:	11/23/1999
Trans1 Recv Date:	11/23/1999
Trans2 Recv Date:	12/01/1999
TSD Site Recv Date:	12/08/1999
Part A Recv Date:	Not reported
Part B Recv Date:	Not reported
Generator EPA ID:	NYD981082597
Trans1 EPA ID:	OHD980587364
Trans2 EPA ID:	Not reported
TSDF ID:	JE4550NY
Waste Code:	F002 - HALO SOLV + STILL BOTTOMS FM REC OF SOLV
Quantity:	00120
Units:	P - Pounds
Number of Containers:	002
Container Type:	DF - Fiberboard or plastic drums (glass)
Handling Method:	B Incineration, heat recovery, burning.
Specific Gravity:	01.00
Year:	99

Document ID:	NYC1876836
Manifest Status:	Completed copy
Trans1 State ID:	AY9381NY
Trans2 State ID:	Not reported
Generator Ship Date:	921014
Trans1 Recv Date:	921014
Trans2 Recv Date:	Not reported
TSD Site Recv Date:	921014
Part A Recv Date:	921104
Part B Recv Date:	921028
Generator EPA ID:	NYD981082597
Trans1 EPA ID:	ILD051060408
Trans2 EPA ID:	Not reported
TSDF ID:	NYD980785760
Waste Code:	F002 - HALO SOLV + STILL BOTTOMS FM REC OF SOLV
Quantity:	00060
Units:	P - Pounds
Number of Containers:	001
Container Type:	DM - Metal drums, barrels
Handling Method:	B Incineration, heat recovery, burning.
Specific Gravity:	100
Year:	92

Document ID:	NYC1779783

WEBB ONE HOUR SERVICE (Continued) **1000161352**

Manifest Status:	Completed copy
Trans1 State ID:	GF2859NY
Trans2 State ID:	Not reported
Generator Ship Date:	920730
Trans1 Recv Date:	920730
Trans2 Recv Date:	Not reported
TSD Site Recv Date:	920730
Part A Recv Date:	920812
Part B Recv Date:	920810
Generator EPA ID:	NYD981082597
Trans1 EPA ID:	ILD051060408
Trans2 EPA ID:	Not reported
TSDF ID:	NYD980785760
Waste Code:	F002 - HALO SOLV + STILL BOTTOMS FM REC OF SOLV
Quantity:	00420
Units:	P - Pounds
Number of Containers:	006
Container Type:	DM - Metal drums, barrels
Handling Method:	B Incineration, heat recovery, burning.
Specific Gravity:	100
Year:	92

Document ID:	NYC1852211
Manifest Status:	Completed copy
Trans1 State ID:	AM6252NY
Trans2 State ID:	Not reported
Generator Ship Date:	920915
Trans1 Recv Date:	920915
Trans2 Recv Date:	Not reported
TSD Site Recv Date:	920915
Part A Recv Date:	Not reported
Part B Recv Date:	920925
Generator EPA ID:	NYD981082597
Trans1 EPA ID:	ILD051060408
Trans2 EPA ID:	Not reported
TSDF ID:	NYD980785760
Waste Code:	F002 - HALO SOLV + STILL BOTTOMS FM REC OF SOLV
Quantity:	00060
Units:	P - Pounds
Number of Containers:	001
Container Type:	DM - Metal drums, barrels
Handling Method:	B Incineration, heat recovery, burning.
Specific Gravity:	100
Waste Code:	Not reported
Quantity:	00195
Units:	P - Pounds
Number of Containers:	001
Container Type:	DF - Fiberboard or plastic drums (glass)
Handling Method:	B Incineration, heat recovery, burning.
Specific Gravity:	100
Year:	92

Document ID:	NYA3288396
Manifest Status:	Completed copy
Trans1 State ID:	IL009

WEBB ONE HOUR SERVICE (Continued) **1000161352**

Trans2 State ID:	Not reported
Generator Ship Date:	861023
Trans1 Recv Date:	861023
Trans2 Recv Date:	Not reported
TSD Site Recv Date:	861023
Part A Recv Date:	861027
Part B Recv Date:	861027
Generator EPA ID:	NYD981082597
Trans1 EPA ID:	ILD000805911
Trans2 EPA ID:	Not reported
TSDF ID:	NYD980785760
Waste Code:	F002 - HALO SOLV + STILL BOTTOMS FM REC OF SOLV
Quantity:	00240
Units:	P - Pounds
Number of Containers:	004
Container Type:	DM - Metal drums, barrels
Handling Method:	R Material recovery of more than 75 percent of the total material.
Specific Gravity:	100
Year:	86

Document ID:	NYC0172787
Manifest Status:	Completed copy
Trans1 State ID:	000000000
Trans2 State ID:	000000000
Generator Ship Date:	900314
Trans1 Recv Date:	900314
Trans2 Recv Date:	Not reported
TSD Site Recv Date:	900314
Part A Recv Date:	900403
Part B Recv Date:	900326
Generator EPA ID:	NYD981082597
Trans1 EPA ID:	ILD051060408
Trans2 EPA ID:	Not reported
TSDF ID:	NYD980785760
Waste Code:	F002 - HALO SOLV + STILL BOTTOMS FM REC OF SOLV
Quantity:	00140
Units:	P - Pounds
Number of Containers:	002
Container Type:	DM - Metal drums, barrels
Handling Method:	R Material recovery of more than 75 percent of the total material.
Specific Gravity:	100
Year:	90

Document ID:	NYC0258322
Manifest Status:	Completed after the designated time period for a TSDF to get a copy to the DEC
Trans1 State ID:	000000000
Trans2 State ID:	000000000
Generator Ship Date:	900515
Trans1 Recv Date:	900515
Trans2 Recv Date:	Not reported
TSD Site Recv Date:	900515
Part A Recv Date:	900628
Part B Recv Date:	900529
Generator EPA ID:	NYD981082597
Trans1 EPA ID:	ILD051060408

WEBB ONE HOUR SERVICE (Continued) **1000161352**

Trans2 EPA ID:	Not reported
TSDF ID:	NYD980785760
Waste Code:	F002 - HALO SOLV + STILL BOTTOMS FM REC OF SOLV
Quantity:	00070
Units:	P - Pounds
Number of Containers:	001
Container Type:	DM - Metal drums, barrels
Handling Method:	B Incineration, heat recovery, burning.
Specific Gravity:	100
Year:	90

Document ID:	NYC0313839
Manifest Status:	Completed after the designated time period for a TSDF to get a copy to the DEC
Trans1 State ID:	000000000
Trans2 State ID:	000000000
Generator Ship Date:	900605
Trans1 Recv Date:	900605
Trans2 Recv Date:	Not reported
TSD Site Recv Date:	900605
Part A Recv Date:	900718
Part B Recv Date:	900611
Generator EPA ID:	NYD981082597
Trans1 EPA ID:	ILD051060408
Trans2 EPA ID:	Not reported
TSDF ID:	NYD980785760
Waste Code:	F002 - HALO SOLV + STILL BOTTOMS FM REC OF SOLV
Quantity:	00070
Units:	P - Pounds
Number of Containers:	001
Container Type:	DM - Metal drums, barrels
Handling Method:	B Incineration, heat recovery, burning.
Specific Gravity:	100
Year:	90

Document ID:	NYC0057407
Manifest Status:	Completed copy
Trans1 State ID:	000000000
Trans2 State ID:	000000000
Generator Ship Date:	900116
Trans1 Recv Date:	900116
Trans2 Recv Date:	Not reported
TSD Site Recv Date:	900116
Part A Recv Date:	900124
Part B Recv Date:	900119
Generator EPA ID:	NYD981082597
Trans1 EPA ID:	ILD051060408
Trans2 EPA ID:	Not reported
TSDF ID:	NYD980785760
Waste Code:	F002 - HALO SOLV + STILL BOTTOMS FM REC OF SOLV
Quantity:	00070
Units:	P - Pounds
Number of Containers:	001
Container Type:	DM - Metal drums, barrels
Handling Method:	B Incineration, heat recovery, burning.
Specific Gravity:	100

WEBB ONE HOUR SERVICE (Continued) **1000161352**

Year: 90

Document ID: NYC0104411
Manifest Status: Completed copy
Trans1 State ID: 000000000
Trans2 State ID: 000000000
Generator Ship Date: 900213
Trans1 Recv Date: 900213
Trans2 Recv Date: Not reported
TSD Site Recv Date: 900213
Part A Recv Date: 900228
Part B Recv Date: 900223
Generator EPA ID: NYD981082597
Trans1 EPA ID: ILD051060408
Trans2 EPA ID: Not reported
TSDF ID: NYD980785760
Waste Code: F002 - HALO SOLV + STILL BOTTOMS FM REC OF SOLV
Quantity: 00070
Units: P - Pounds
Number of Containers: 001
Container Type: DM - Metal drums, barrels
Handling Method: B Incineration, heat recovery, burning.
Specific Gravity: 100
Year: 90

Document ID: NYA6645576
Manifest Status: Completed copy
Trans1 State ID: AM6252
Trans2 State ID: Not reported
Generator Ship Date: 870413
Trans1 Recv Date: 870413
Trans2 Recv Date: Not reported
TSD Site Recv Date: 870413
Part A Recv Date: 870421
Part B Recv Date: 870422
Generator EPA ID: NYD981082597
Trans1 EPA ID: ILD000805911
Trans2 EPA ID: Not reported
TSDF ID: NYD980785760
Waste Code: F002 - HALO SOLV + STILL BOTTOMS FM REC OF SOLV
Quantity: 00210
Units: P - Pounds
Number of Containers: 003
Container Type: DM - Metal drums, barrels
Handling Method: R Material recovery of more than 75 percent of the total material.
Specific Gravity: 100
Year: 87

Click this hyperlink while viewing on your computer to access
117 additional NY_MANIFEST: record(s) in the EDR Site Report.

Q138
South
1/8-1/4
0.158 mi.
835 ft.

CONSOLDIATED EDISON
192ND ST & JEROME AVE
BRONX, NY

Site 5 of 6 in cluster Q

MANIFEST **1009242880**
N/A

Relative:
Lower

Actual:
126 ft.

NY MANIFEST:

EPA ID:	NYP004121588
Country:	USA
Mailing Name:	CONSOLDIATED EDISON
Mailing Contact:	FRANKLIN MURRAY
Mailing Address:	4 IRVING PLACE RM 828
Mailing Address 2:	Not reported
Mailing City:	NEW YORK
Mailing State:	NY
Mailing Zip:	10003
Mailing Zip4:	Not reported
Mailing Country:	USA
Mailing Phone:	212-460-2808
Document ID:	NJA5077837
Manifest Status:	Not reported
Trans1 State ID:	S5811
Trans2 State ID:	Not reported
Generator Ship Date:	06/14/2004
Trans1 Recv Date:	06/14/2004
Trans2 Recv Date:	Not reported
TSD Site Recv Date:	06/14/2004
Part A Recv Date:	Not reported
Part B Recv Date:	Not reported
Generator EPA ID:	NYP004121588
Trans1 EPA ID:	NJ0000027193
Trans2 EPA ID:	Not reported
TSDF ID:	NJD002200
Waste Code:	D008 - LEAD 5.0 MG/L TCLP
Quantity:	00623
Units:	G - Gallons (liquids only)* (8.3 pounds)
Number of Containers:	001
Container Type:	TT - Cargo tank, tank trucks
Handling Method:	T Chemical, physical, or biological treatment.
Specific Gravity:	01.00
Year:	2004

Q139
South
1/8-1/4
0.158 mi.
835 ft.

CONSOLIDATED EDISON OF NY
192 ST & JEROME AVE
BRONX, NY 10401

Site 6 of 6 in cluster Q

MANIFEST **S107610159**
N/A

Relative:
Lower

Actual:
126 ft.

NJ MANIFEST:

Manifest Code:	NJA5077837
EPA ID:	NYP004121588
Date Shipped:	06/14/2004
TSDF EPA ID:	NJD002200046
Transporter EPA ID:	NJ0000027193
Transporter 2 EPA ID:	Not reported
Transporter 3 EPA ID:	Not reported
Transporter 4 EPA ID:	Not reported
Transporter 5 EPA ID:	Not reported

CONSOLIDATED EDISON OF NY (Continued) **S107610159**

Transporter 6 EPA ID:	Not reported
Transporter 7 EPA ID:	Not reported
Transporter 8 EPA ID:	Not reported
Transporter 10 EPA ID:	Not reported
Date Trans1 Transported Waste:	06/14/2004
Date Trans2 Transported Waste:	Not reported
Date Trans3 Transported Waste:	Not reported
Date Trans4 Transported Waste:	Not reported
Date Trans5 Transported Waste:	Not reported
Date Trans6 Transported Waste:	Not reported
Date Trans7 Transported Waste:	Not reported
Date Trans8 Transported Waste:	Not reported
Date Trans9 Transported Waste:	Not reported
Date Trans10 Transported Waste:	Not reported
Date TSDF Received Waste:	06/14/2004
Tranporter 1 Decal:	Not reported
Tranporter 2 Decal:	Not reported
Generator EPA Facility Name:	Not reported
Transporter-1 EPA Facility Name:	Not reported
Transporter-2 EPA Facility Name:	Not reported
Transporter-3 EPA Facility Name:	Not reported
Transporter-4 EPA Facility Name:	Not reported
Transporter-5 EPA Facility Name:	Not reported
TSDF EPA Facility Name:	Not reported
QTY Units:	Not reported
Transporter SEQ ID:	Not reported
Transporter-1 Date:	Not reported
Waste SEQ ID:	Not reported
Waste Type Code 2:	Not reported
Waste Type Code 3:	Not reported
Waste Type Code 4:	Not reported
Waste Type Code 5:	Not reported
Waste Type Code 6:	Not reported
Date Accepted:	Not reported
Manifest Discrepancy Type:	Not reported
Data Entry Number:	06280421
Reference Manifest Number:	Not reported
Was Load Rejected (Y/N):	No
Reason Load Was Rejected:	Not reported
Waste Code:	Not reported
Manifest Year:	Not reported
Quantity:	Not reported
Unit:	Not reported
Hand Code:	Not reported

R140 **2690 WEBB L.L.C.** **AST U003384618**
West **2690 WEBB AVENUE** **HIST AST N/A**
1/8-1/4 **BRONX, NY 10468**
0.158 mi.
836 ft. **Site 7 of 7 in cluster R**

Relative:
Higher

Actual:
159 ft.

AST:

Region:	STATE
DEC Region:	2
Site Status:	Active
Facility Id:	2-116157

2690 WEBB L.L.C. (Continued) **U003384618**

Program Type: PBS
UTM X: 592518.61565000005
UTM Y: 4524783.4342
Expiration Date: 2016/08/31

Affiliation Records:
Site Id: 3891
Affiliation Type: On-Site Operator
Company Name: 2690 WEBB REALTY, LLC
Contact Type: Not reported
Contact Name: C CASTILLO
Address1: Not reported
Address2: Not reported
City: Not reported
State: NN
Zip Code: Not reported
Country Code: 999
Phone: (718) 220-4323
EMail: Not reported
Fax Number: Not reported
Modified By: MSBAPTIS
Date Last Modified: 9/10/2012

Site Id: 3891
Affiliation Type: Emergency Contact
Company Name: 2690 WEBB REALTY, LLC
Contact Type: Not reported
Contact Name: C CASTILLO
Address1: Not reported
Address2: Not reported
City: Not reported
State: NN
Zip Code: Not reported
Country Code: 999
Phone: (718) 220-4323
EMail: Not reported
Fax Number: Not reported
Modified By: MSBAPTIS
Date Last Modified: 9/10/2012

Site Id: 3891
Affiliation Type: Facility Owner
Company Name: 2690 WEBB REALTY, LLC
Contact Type: MGR
Contact Name: C CASTILLO
Address1: 126 WEST FORDHAM RD
Address2: Not reported
City: BRONX
State: NY
Zip Code: 10468
Country Code: 001
Phone: (718) 220-4323
EMail: CCASTILLO11@GMAIL.COM
Fax Number: Not reported
Modified By: MSBAPTIS
Date Last Modified: 9/10/2012

Site Id: 3891

2690 WEBB L.L.C. (Continued) **U003384618**

Affiliation Type:	Mail Contact
Company Name:	2690 WEBB REALTY, LLC
Contact Type:	MGR
Contact Name:	C CASTILLO
Address1:	126 WEST FORDHAM RD
Address2:	Not reported
City:	BRONX
State:	NY
Zip Code:	10468
Country Code:	001
Phone:	(718) 220-4323
EMail:	CCASTILLO11@GMAIL.COM
Fax Number:	Not reported
Modified By:	MSBAPTIS
Date Last Modified:	9/10/2012

Tank Info:

Tank Number:	001
Tank Id:	4106

Equipment Records:

C00 - Pipe Location - No Piping
F00 - Pipe External Protection - None
B00 - Tank External Protection - None
H00 - Tank Leak Detection - None
D00 - Pipe Type - No Piping
G00 - Tank Secondary Containment - None
A00 - Tank Internal Protection - None
I00 - Overfill - None

Tank Location:	1
Tank Type:	Steel/Carbon Steel/Iron
Tank Status:	In Service
Pipe Model:	Not reported
Install Date:	01/01/1921
Capacity Gallons:	3000
Tightness Test Method:	NN
Date Test:	Not reported
Next Test Date:	Not reported
Date Tank Closed:	Not reported
Register:	True
Modified By:	DXLIVING
Last Modified:	01/23/2007

HIST AST:

PBS Number:	2-116157
SWIS Code:	6001
Operator:	BEKIM HAXHAJ
Facility Phone:	(718) 543-2466
Facility Addr2:	2690 WEBB AVENUE
Facility Type:	APARTMENT BUILDING
Emergency:	MICHAEL BISHAY
Emergency Tel:	(212) 875-0935
Old PBSNO:	Not reported
Date Inspected:	Not reported
Inspector:	Not reported
Result of Inspection:	Not reported

2690 WEBB L.L.C. (Continued) **U003384618**

Owner Name:	2690 WEBB L.L.C.
Owner Address:	2121 BROADWAY SUITE 400
Owner City,St,Zip:	NEW YORK, NY 10023
Federal ID:	Not reported
Owner Tel:	(212) 875-0935
Owner Type:	Not reported
Owner Subtype:	Not reported
Mailing Contact:	Not reported
Mailing Name:	2690 WEBB L.L.C.
Mailing Address:	2121 BROADWAY SUITE 400
Mailing Address 2:	Not reported
Mailing City,St,Zip:	NEW YORK, NY 10023
Mailing Telephone:	(212) 875-0935
Owner Mark:	First Owner
Facility Status:	1 - Active PBS facility, i.e. total capacity of the PBS tanks is greater than 1,100 gallons, regardless if Subpart 360-14 tanks exist or not at the facility.
Certification Flag:	False
Certification Date:	10/29/1997
Expiration:	03/24/2002
Renew Flag:	False
Renew Date:	20011113
Total Capacity:	3000
FAMT:	True
Facility Screen:	No Missing Data
Owner Screen:	Minor Data Missing
Tank Screen:	Minor Data Missing
Dead Letter:	False
CBS Number:	Not reported
Town or City:	NEW YORK CITY
County Code:	60
Town or City Code:	01
Region:	2

Tank ID:	001
Tank Location:	ABOVEGROUND
Tank Status:	In Service
Install Date:	Not reported
Capacity (Gal):	3000
Product Stored:	NOS 5 OR 6 FUEL OIL
Tank Type:	Steel/carbon steel
Tank Internal:	Not reported
Tank External:	Not reported
Pipe Location:	Not reported
Pipe Type:	Not reported
Pipe Internal:	Not reported
Pipe External:	Not reported
Tank Containment:	None
Leak Detection:	0
Overfill Protection:	Not reported
Dispenser Method:	Gravity
Date Tested:	Not reported
Next Test Date:	Not reported
Missing Data for Tank:	Minor Data Missing
Date Closed:	Not reported
Test Method:	Not reported
Deleted:	False

2690 WEBB L.L.C. (Continued) **U003384618**

Updated: False
SPDES Number: Not reported
Lat/Long: Not reported

AE141 **2710 WEBB AVE** **AST** **U003389379**
WNW **2710 WEBB AVE** **HIST AST** **N/A**
1/8-1/4 **BRONX, NY 10468**
0.159 mi.
837 ft. **Site 4 of 8 in cluster AE**

Relative:
Higher

Actual:
163 ft.

AST:
Region: STATE
DEC Region: 2
Site Status: Active
Facility Id: 2-251909
Program Type: PBS
UTM X: 592535.32730999996
UTM Y: 4524862.1956700003
Expiration Date: 2014/08/10

Affiliation Records:
Site Id: 10127
Affiliation Type: Mail Contact
Company Name: C/O M RAPAPORT & CO.
Contact Type: Not reported
Contact Name: SIDNY MARTINEZ
Address1: 18 E 48TH STREET 6TH FLR
Address2: Not reported
City: NEW YORK
State: NY
Zip Code: 10017
Country Code: 001
Phone: (212) 355-7915
EMail: SMARTINEZ@MRAPAPORT.COM
Fax Number: Not reported
Modified By: MSBAPTIS
Date Last Modified: 4/19/2010

Site Id: 10127
Affiliation Type: On-Site Operator
Company Name: 2710 WEBB AVE
Contact Type: Not reported
Contact Name: M RAPAPORT CO INC
Address1: Not reported
Address2: Not reported
City: Not reported
State: NN
Zip Code: Not reported
Country Code: 001
Phone: (212) 355-7915
EMail: Not reported
Fax Number: Not reported
Modified By: MSBAPTIS
Date Last Modified: 4/19/2010

Site Id: 10127
Affiliation Type: Emergency Contact
Company Name: 2710 WEBB LLC

2710 WEBB AVE (Continued) **U003389379**

Contact Type:	Not reported
Contact Name:	JOSE MARRERO
Address1:	Not reported
Address2:	Not reported
City:	Not reported
State:	NN
Zip Code:	Not reported
Country Code:	999
Phone:	(212) 355-7915
EMail:	Not reported
Fax Number:	Not reported
Modified By:	MSBAPTIS
Date Last Modified:	12/22/2009

Site Id:	10127
Affiliation Type:	Facility Owner
Company Name:	2710 WEBB LLC
Contact Type:	AGENT
Contact Name:	SINDY MARTINEZ
Address1:	18 E 48TH STREET 6TH FLR C/O M RAPAPORT & CO.
Address2:	Not reported
City:	NEW YORK
State:	NY
Zip Code:	10017
Country Code:	001
Phone:	(212) 355-7915
EMail:	Not reported
Fax Number:	Not reported
Modified By:	MSBAPTIS
Date Last Modified:	4/19/2010

Tank Info:

Tank Number:	001
Tank Id:	16556

Equipment Records:

B00 - Tank External Protection - None
G00 - Tank Secondary Containment - None
C00 - Pipe Location - No Piping
F00 - Pipe External Protection - None
I04 - Overfill - Product Level Gauge (A/G)
A00 - Tank Internal Protection - None
D01 - Pipe Type - Steel/Carbon Steel/Iron
J02 - Dispenser - Suction Dispenser
L09 - Piping Leak Detection - Exempt Suction Piping
H00 - Tank Leak Detection - None

Tank Location:	2
Tank Type:	Steel/Carbon Steel/Iron
Tank Status:	In Service
Pipe Model:	Not reported
Install Date:	10/01/1945
Capacity Gallons:	5000
Tightness Test Method:	NN
Date Test:	Not reported
Next Test Date:	Not reported
Date Tank Closed:	Not reported

2710 WEBB AVE (Continued) **U003389379**

Register: True
Modified By: MSBAPTIS
Last Modified: 04/19/2010

HIST AST:
PBS Number: 2-251909
SWIS Code: 6001
Operator: M RAPAPORT CO INC
Facility Phone: (212) 601-1699
Facility Addr2: 2710 WEBB AVE
Facility Type: APARTMENT BUILDING
Emergency: JUAN CLARIOT, SUP'T
Emergency Tel: (718) 601-1699
Old PBSNO: Not reported
Date Inspected: Not reported
Inspector: Not reported
Result of Inspection: Not reported
Owner Name: 2857 PROPERTIES
Owner Address: PO BOX 272
Owner City,St,Zip: WHITE PLAINS, NY 10602
Federal ID: Not reported
Owner Tel: (212) 355-7915
Owner Type: Corporate/Commercial
Owner Subtype: Not reported
Mailing Contact: Not reported
Mailing Name: 2857 PROPERTIES C/O M. RAPAPORT CO. INC.
Mailing Address: PO BOX 272
Mailing Address 2: Not reported
Mailing City,St,Zip: WHITE PLAINS, NY 10602
Mailing Telephone: (914) 682-8888
Owner Mark: First Owner
Facility Status: 1 - Active PBS facility, i.e. total capacity of the PBS tanks is greater than 1,100 gallons, regardless if Subpart 360-14 tanks exist or not at the facility.
Certification Flag: False
Certification Date: 06/19/1998
Expiration: 07/20/2002
Renew Flag: False
Renew Date: Not reported
Total Capacity: 5000
FAMT: True
Facility Screen: No Missing Data
Owner Screen: No Missing Data
Tank Screen: Minor Data Missing
Dead Letter: False
CBS Number: Not reported
Town or City: NEW YORK CITY
County Code: 60
Town or City Code: 01
Region: 2

Tank ID: 001
Tank Location: ABOVEGROUND
Tank Status: In Service
Install Date: 19271001
Capacity (Gal): 5000
Product Stored: NOS 1,2, OR 4 FUEL OIL

2710 WEBB AVE (Continued) **U003389379**

Tank Type:	Steel/carbon steel
Tank Internal:	Not reported
Tank External:	Not reported
Pipe Location:	Not reported
Pipe Type:	STEEL/IRON
Pipe Internal:	Not reported
Pipe External:	Not reported
Tank Containment:	None
Leak Detection:	0
Overfill Protection:	4
Dispenser Method:	Suction
Date Tested:	Not reported
Next Test Date:	Not reported
Missing Data for Tank:	Minor Data Missing
Date Closed:	Not reported
Test Method:	Not reported
Deleted:	False
Updated:	False
SPDES Number:	Not reported
Lat/Long:	Not reported

T142 **2715 WEBB AVE** **AST** **U003391021**
WNW **2715 WEBB AVE** **HIST AST** **N/A**
1/8-1/4 **BX, NY 10468**
0.159 mi.
842 ft. **Site 5 of 5 in cluster T**

Relative:
Higher

Actual:
163 ft.

AST:

Region:	STATE
DEC Region:	2
Site Status:	Active
Facility Id:	2-328316
Program Type:	PBS
UTM X:	592548.95108999999
UTM Y:	4524893.1304400004
Expiration Date:	2016/04/06

Affiliation Records:

Site Id:	15371
Affiliation Type:	Mail Contact
Company Name:	TOWNHOUSE MGMT. CO.
Contact Type:	Not reported
Contact Name:	LAURENCE KAUFMAN
Address1:	880 RIVER AVE
Address2:	Not reported
City:	BRONX
State:	NY
Zip Code:	10452
Country Code:	001
Phone:	(718) 517-6500
EMail:	Not reported
Fax Number:	Not reported
Modified By:	MSBAPTIS
Date Last Modified:	2/17/2011

Site Id:	15371
Affiliation Type:	On-Site Operator
Company Name:	AP AMSTERDAM 2715 WEBB LLC

2715 WEBB AVE (Continued) **U003391021**

Contact Type:	Not reported
Contact Name:	MANNY
Address1:	Not reported
Address2:	Not reported
City:	Not reported
State:	NN
Zip Code:	Not reported
Country Code:	001
Phone:	(646) 302-4067
EMail:	Not reported
Fax Number:	Not reported
Modified By:	DXLIVING
Date Last Modified:	8/1/2006

Site Id:	15371
Affiliation Type:	Emergency Contact
Company Name:	2715 WEBB LLC - C/O TOWNHOUSE MGMT. CO.
Contact Type:	Not reported
Contact Name:	MIGUEL RIVERA
Address1:	Not reported
Address2:	Not reported
City:	Not reported
State:	NN
Zip Code:	Not reported
Country Code:	999
Phone:	(347) 387-0263
EMail:	Not reported
Fax Number:	Not reported
Modified By:	MSBAPTIS
Date Last Modified:	2/17/2011

Site Id:	15371
Affiliation Type:	Facility Owner
Company Name:	2715 WEBB LLC - C/O TOWNHOUSE MGMT. CO.
Contact Type:	VICE PRESIDENT
Contact Name:	MICHAEL CALANDRA
Address1:	880 RIVER AVENUE
Address2:	Not reported
City:	BRONX
State:	NY
Zip Code:	10452
Country Code:	001
Phone:	(212) 755-6556
EMail:	Not reported
Fax Number:	Not reported
Modified By:	MSBAPTIS
Date Last Modified:	2/17/2011

Tank Info:

Tank Number:	001
Tank Id:	20637

Equipment Records:

I05 - Overfill - Vent Whistle
C01 - Pipe Location - Aboveground
H00 - Tank Leak Detection - None

2715 WEBB AVE (Continued) **U003391021**

B00 - Tank External Protection - None
G03 - Tank Secondary Containment - Vault (w/o access)
F00 - Pipe External Protection - None
A00 - Tank Internal Protection - None
D01 - Pipe Type - Steel/Carbon Steel/Iron
J02 - Dispenser - Suction Dispenser
L09 - Piping Leak Detection - Exempt Suction Piping

Tank Location:	3
Tank Type:	Steel/Carbon Steel/Iron
Tank Status:	In Service
Pipe Model:	Not reported
Install Date:	04/06/2006
Capacity Gallons:	4500
Tightness Test Method:	NN
Date Test:	Not reported
Next Test Date:	Not reported
Date Tank Closed:	Not reported
Register:	True
Modified By:	MSBAPTIS
Last Modified:	02/17/2011

HIST AST:

PBS Number:	2-328316
SWIS Code:	6001
Operator:	JOSEPH GERSHENOV
Facility Phone:	(718) 324-8500
Facility Addr2:	2715 WEBB AVE
Facility Type:	APARTMENT BUILDING
Emergency:	ORIGINAL CONSUMERS OIL CO
Emergency Tel:	(718) 893-3200
Old PBSNO:	Not reported
Date Inspected:	Not reported
Inspector:	Not reported
Result of Inspection:	Not reported
Owner Name:	2715 REALTY CO., L.L.C.
Owner Address:	825 E 233RD ST
Owner City,St,Zip:	BX, NY 10466
Federal ID:	Not reported
Owner Tel:	(718) 324-8500
Owner Type:	Corporate/Commercial
Owner Subtype:	Not reported
Mailing Contact:	FRANK CLARO
Mailing Name:	2715 REALTY CO. L.L.C.
Mailing Address:	825 E 233RD ST
Mailing Address 2:	Not reported
Mailing City,St,Zip:	BX, NY 10466
Mailing Telephone:	(718) 324-8500
Owner Mark:	First Owner
Facility Status:	1 - Active PBS facility, i.e. total capacity of the PBS tanks is greater than 1,100 gallons, regardless if Subpart 360-14 tanks exist or not at the facility.
Certification Flag:	False
Certification Date:	11/12/1997
Expiration:	10/02/2002
Renew Flag:	False
Renew Date:	Not reported
Total Capacity:	4500

2715 WEBB AVE (Continued) **U003391021**

FAMT:	True
Facility Screen:	No Missing Data
Owner Screen:	No Missing Data
Tank Screen:	No Missing Data
Dead Letter:	False
CBS Number:	Not reported
Town or City:	NEW YORK CITY
County Code:	60
Town or City Code:	01
Region:	2
Tank ID:	001
Tank Location:	ABOVEGROUND ON SADDLES LEGS, STILTS, RACK, OR CRADLE
Tank Status:	In Service
Install Date:	Not reported
Capacity (Gal):	4500
Product Stored:	NOS 1,2, OR 4 FUEL OIL
Tank Type:	Steel/carbon steel
Tank Internal:	0
Tank External:	00
Pipe Location:	Aboveground
Pipe Type:	STEEL/IRON
Pipe Internal:	None
Pipe External:	00
Tank Containment:	Diking
Leak Detection:	00
Overfill Protection:	06
Dispenser Method:	Suction
Date Tested:	Not reported
Next Test Date:	Not reported
Missing Data for Tank:	No Missing Data
Date Closed:	Not reported
Test Method:	Not reported
Deleted:	False
Updated:	True
SPDES Number:	Not reported
Lat/Long:	Not reported

AA143 **CEDAR ROW REALTY, LLC.** **AST** **A100153999**
SW **65 W. 192ND STREET** **N/A**
1/8-1/4 **BRONX, NY 10468**
0.160 mi.
844 ft. **Site 2 of 5 in cluster AA**

Relative:
Higher

Actual:
135 ft.

AST:

Region:	STATE
DEC Region:	2
Site Status:	Active
Facility Id:	2-604181
Program Type:	PBS
UTM X:	592616.85386999999
UTM Y:	4524563.2596199997
Expiration Date:	2014/08/02

Affiliation Records:

Site Id:	26061
Affiliation Type:	Facility Owner
Company Name:	CEDAR ROW REALTY, LLC.

CEDAR ROW REALTY, LLC. (Continued) **A100153999**

Contact Type:	MANAGING AGENT
Contact Name:	MARK NEIMAN
Address1:	4416 18TH AVE., SUITE 52
Address2:	Not reported
City:	BROOKLYN
State:	NY
Zip Code:	11204
Country Code:	001
Phone:	(212) 260-2775
EMail:	Not reported
Fax Number:	Not reported
Modified By:	BVCAMPBE
Date Last Modified:	9/24/2010

Site Id:	26061
Affiliation Type:	Mail Contact
Company Name:	CEDAR ROW REALTY, LLC.
Contact Type:	Not reported
Contact Name:	MARK NEIMAN
Address1:	P.O. BOX 1273
Address2:	Not reported
City:	JACKSON
State:	NJ
Zip Code:	08527
Country Code:	001
Phone:	(212) 260-2775
EMail:	Not reported
Fax Number:	Not reported
Modified By:	TRANSLAT
Date Last Modified:	3/4/2004

Site Id:	26061
Affiliation Type:	On-Site Operator
Company Name:	CEDAR ROW REALTY, LLC.
Contact Type:	Not reported
Contact Name:	MANUEL PACHECO
Address1:	Not reported
Address2:	Not reported
City:	Not reported
State:	NN
Zip Code:	Not reported
Country Code:	001
Phone:	(917) 982-2116
EMail:	Not reported
Fax Number:	Not reported
Modified By:	TRANSLAT
Date Last Modified:	3/4/2004

Site Id:	26061
Affiliation Type:	Emergency Contact
Company Name:	CEDAR ROW REALTY, LLC.
Contact Type:	Not reported
Contact Name:	MARK NEIMAN
Address1:	Not reported
Address2:	Not reported
City:	Not reported
State:	NN

CEDAR ROW REALTY, LLC. (Continued) **A100153999**

Zip Code: Not reported
Country Code: 001
Phone: (212) 260-2775
EMail: Not reported
Fax Number: Not reported
Modified By: TRANSLAT
Date Last Modified: 3/4/2004

Tank Info:

Tank Number: 02
Tank Id: 56897

Equipment Records:

I05 - Overfill - Vent Whistle
B00 - Tank External Protection - None
G03 - Tank Secondary Containment - Vault (w/o access)
A00 - Tank Internal Protection - None
D01 - Pipe Type - Steel/Carbon Steel/Iron
J02 - Dispenser - Suction Dispenser
L09 - Piping Leak Detection - Exempt Suction Piping
F00 - Pipe External Protection - None
C01 - Pipe Location - Aboveground
H00 - Tank Leak Detection - None

Tank Location: 3
Tank Type: Steel/Carbon Steel/Iron
Tank Status: In Service
Pipe Model: Not reported
Install Date: 01/01/1960
Capacity Gallons: 5000
Tightness Test Method: NN
Date Test: Not reported
Next Test Date: Not reported
Date Tank Closed: Not reported
Register: True
Modified By: BVCAMPBE
Last Modified: 09/24/2010

AA144 **67 WEST 192ND ST** **AST** **U003389040**
SW **67 WEST 192ND ST** **HIST AST** **N/A**
1/8-1/4 **BRONX, NY 10468**
0.161 mi.
849 ft. **Site 3 of 5 in cluster AA**

Relative:
Higher

Actual:
136 ft.

AST:
Region: STATE
DEC Region: 2
Site Status: Active
Facility Id: 2-284580
Program Type: PBS
UTM X: 592613.27364000003
UTM Y: 4524564.9726200001
Expiration Date: 2017/05/31

Affiliation Records:
Site Id: 12617
Affiliation Type: On-Site Operator
Company Name: 67 WEST 192ND ST

67 WEST 192ND ST (Continued) **U003389040**

Contact Type:	Not reported
Contact Name:	EDGAR CARAVALLO
Address1:	Not reported
Address2:	Not reported
City:	Not reported
State:	NN
Zip Code:	Not reported
Country Code:	001
Phone:	(917) 859-3415
EMail:	Not reported
Fax Number:	Not reported
Modified By:	BVCAMPBE
Date Last Modified:	9/8/2011

Site Id:	12617
Affiliation Type:	Emergency Contact
Company Name:	IRYNA HOSHOVSKYJ
Contact Type:	Not reported
Contact Name:	IRYNA HOSHOVSKYJ
Address1:	Not reported
Address2:	Not reported
City:	Not reported
State:	NN
Zip Code:	Not reported
Country Code:	001
Phone:	(914) 693-8764
EMail:	Not reported
Fax Number:	Not reported
Modified By:	TRANSLAT
Date Last Modified:	3/4/2004

Site Id:	12617
Affiliation Type:	Facility Owner
Company Name:	192 ST APTS LLC
Contact Type:	PRESIDENT
Contact Name:	IRYNA HOSHOVSKYJ
Address1:	45 HICKORY HILL DR
Address2:	Not reported
City:	DOBBS FERRY
State:	NY
Zip Code:	10522
Country Code:	001
Phone:	(914) 434-5269
EMail:	IRYNCA2004 @YAHOO.COM
Fax Number:	Not reported
Modified By:	BVCAMPBE
Date Last Modified:	9/8/2011

Site Id:	12617
Affiliation Type:	Mail Contact
Company Name:	192 ST APTS LLC
Contact Type:	PRESIDENT
Contact Name:	IRYNA HOSHOVSKYJ
Address1:	45 HICKORY HILL DR
Address2:	Not reported
City:	DOBBS FERRY
State:	NY

67 WEST 192ND ST (Continued) **U003389040**

Zip Code:	10522
Country Code:	001
Phone:	(914) 434-5269
EMail:	IRYNCA2004 @YAHOO.COM
Fax Number:	Not reported
Modified By:	BVCAMPBE
Date Last Modified:	9/8/2011

Tank Info:

Tank Number:	001
Tank Id:	15113

Equipment Records:

A00 - Tank Internal Protection - None
D01 - Pipe Type - Steel/Carbon Steel/Iron
J02 - Dispenser - Suction Dispenser
L09 - Piping Leak Detection - Exempt Suction Piping
C00 - Pipe Location - No Piping
F00 - Pipe External Protection - None
I04 - Overfill - Product Level Gauge (A/G)
B00 - Tank External Protection - None
K00 - Spill Prevention - None
E00 - Piping Secondary Containment - None
H00 - Tank Leak Detection - None
G03 - Tank Secondary Containment - Vault (w/o access)

Tank Location:	1
Tank Type:	Steel/Carbon Steel/Iron
Tank Status:	In Service
Pipe Model:	Not reported
Install Date:	06/01/1959
Capacity Gallons:	3500
Tightness Test Method:	NN
Date Test:	Not reported
Next Test Date:	Not reported
Date Tank Closed:	Not reported
Register:	True
Modified By:	BVCAMPBE
Last Modified:	09/08/2011

HIST AST:

PBS Number:	2-284580
SWIS Code:	6001
Operator:	REINALDO OTERO
Facility Phone:	(718) 295-8670
Facility Addr2:	67 WEST 192ND ST
Facility Type:	APARTMENT BUILDING
Emergency:	IRYNA HOSHOVSKYJ
Emergency Tel:	(914) 693-8764
Old PBSNO:	Not reported
Date Inspected:	Not reported
Inspector:	Not reported
Result of Inspection:	Not reported
Owner Name:	IRYNA HOSHOVSKYJ
Owner Address:	45 HICKORY HILL DRIVE
Owner City,St,Zip:	DOBBS FERRY, NY 10522
Federal ID:	Not reported

67 WEST 192ND ST (Continued) **U003389040**

Owner Tel:	(914) 693-8764
Owner Type:	Corporate/Commercial
Owner Subtype:	Not reported
Mailing Contact:	Not reported
Mailing Name:	IRYNA HOSHOVSKYJ
Mailing Address:	45 HICKORY HILL DR.
Mailing Address 2:	Not reported
Mailing City,St,Zip:	DOBBS FERRY, NY 10522
Mailing Telephone:	(914) 693-8764
Owner Mark:	First Owner
Facility Status:	1 - Active PBS facility, i.e. total capacity of the PBS tanks is greater than 1,100 gallons, regardless if Subpart 360-14 tanks exist or not at the facility.
Certification Flag:	False
Certification Date:	10/15/1999
Expiration:	07/14/2002
Renew Flag:	False
Renew Date:	Not reported
Total Capacity:	3500
FAMT:	True
Facility Screen:	No Missing Data
Owner Screen:	No Missing Data
Tank Screen:	Minor Data Missing
Dead Letter:	False
CBS Number:	Not reported
Town or City:	NEW YORK CITY
County Code:	60
Town or City Code:	01
Region:	2

Tank ID:	001
Tank Location:	ABOVEGROUND
Tank Status:	In Service
Install Date:	Not reported
Capacity (Gal):	3500
Product Stored:	NOS 1,2, OR 4 FUEL OIL
Tank Type:	Steel/carbon steel
Tank Internal:	Not reported
Tank External:	Not reported
Pipe Location:	Not reported
Pipe Type:	STEEL/IRON
Pipe Internal:	Not reported
Pipe External:	Not reported
Tank Containment:	Diking
Leak Detection:	0
Overfill Protection:	4
Dispenser Method:	Suction
Date Tested:	Not reported
Next Test Date:	Not reported
Missing Data for Tank:	Minor Data Missing
Date Closed:	Not reported
Test Method:	Not reported
Deleted:	False
Updated:	False
SPDES Number:	Not reported
Lat/Long:	Not reported

AB145 **2614 KINGSBRIDGE CORP** **UST** **U001836650**
WSW **2614 UNIVERSITY AV** **HIST UST** **N/A**
1/8-1/4 **BRONX, NY 10468** **ENG CONTROLS**
0.161 mi. **INST CONTROL**
850 ft. **Site 3 of 9 in cluster AB** **VCP**

Relative:
Higher

Actual:
137 ft.

UST:

Id/Status:	2-290815 / Unregulated
Program Type:	PBS
Region:	STATE
DEC Region:	2
Expiration Date:	N/A
UTM X:	592545.90373000002
UTM Y:	4524596.86185

Affiliation Records:

Site Id:	13159
Affiliation Type:	Facility Owner
Company Name:	2614 KINGSBRIDGE CORP
Contact Type:	Not reported
Contact Name:	Not reported
Address1:	2614 UNIVERSITY AV
Address2:	Not reported
City:	BRONX
State:	NY
Zip Code:	10468
Country Code:	001
Phone:	(212) 295-0181
EMail:	Not reported
Fax Number:	Not reported
Modified By:	CGFREEDM
Date Last Modified:	12/14/2004

Site Id:	13159
Affiliation Type:	Mail Contact
Company Name:	2614 KINGSBRIDGE CORP
Contact Type:	Not reported
Contact Name:	Not reported
Address1:	2614 UNIVERSITY AV
Address2:	Not reported
City:	BRONX
State:	NY
Zip Code:	10468
Country Code:	001
Phone:	(212) 295-0181
EMail:	Not reported
Fax Number:	Not reported
Modified By:	CGFREEDM
Date Last Modified:	12/14/2004

Site Id:	13159
Affiliation Type:	On-Site Operator
Company Name:	2614 KINGSBRIDGE CORP
Contact Type:	Not reported
Contact Name:	FRANK LIPARI
Address1:	Not reported
Address2:	Not reported
City:	Not reported
State:	NN
Zip Code:	Not reported

2614 KINGSBRIDGE CORP (Continued) **U001836650**

Country Code:	001
Phone:	(212) 295-0181
EMail:	Not reported
Fax Number:	Not reported
Modified By:	TRANSLAT
Date Last Modified:	3/4/2004

Site Id:	13159
Affiliation Type:	Emergency Contact
Company Name:	2614 KINGSBRIDGE CORP
Contact Type:	Not reported
Contact Name:	FRANK LIPARI
Address1:	Not reported
Address2:	Not reported
City:	Not reported
State:	NN
Zip Code:	Not reported
Country Code:	001
Phone:	(212) 295-0181
EMail:	Not reported
Fax Number:	Not reported
Modified By:	TRANSLAT
Date Last Modified:	3/4/2004

Tank Info:

Tank Number:	001
Tank ID:	19013
Tank Status:	Closed - In Place
Capacity Gallons:	550
Install Date:	12/01/1965
Date Tank Closed:	11/01/1994
Registered:	True
Tank Location:	Underground
Tank Type:	Steel/carbon steel
Tank Type:	Steel/carbon steel
Tightness Test Method:	NN
Date Test:	Not reported
Next Test Date:	Not reported
Pipe Model:	Not reported
Modified By:	TRANSLAT
Last Modified:	03/04/2004

Equipment Records:

B00 - Tank External Protection - None
A00 - Tank Internal Protection - None
D02 - Pipe Type - Galvanized Steel
J02 - Dispenser - Suction Dispenser
G03 - Tank Secondary Containment - Vault (w/o access)
H00 - Tank Leak Detection - None
C00 - Pipe Location - No Piping
F00 - Pipe External Protection - None
I04 - Overfill - Product Level Gauge (A/G)

Tank Number:	002
Tank ID:	19014

2614 KINGSBRIDGE CORP (Continued) **U001836650**

Tank Status: Closed - In Place
Capacity Gallons: 550
Install Date: 12/01/1965
Date Tank Closed: 11/01/1994
Registered: True
Tank Location: Underground
Tank Type: Steel/carbon steel
Tank Type: Steel/carbon steel
Tightness Test Method: NN
Date Test: Not reported
Next Test Date: Not reported
Pipe Model: Not reported
Modified By: TRANSLAT
Last Modified: 03/04/2004

Equipment Records:

B00 - Tank External Protection - None
A00 - Tank Internal Protection - None
D02 - Pipe Type - Galvanized Steel
J02 - Dispenser - Suction Dispenser
G03 - Tank Secondary Containment - Vault (w/o access)
H00 - Tank Leak Detection - None
C00 - Pipe Location - No Piping
F00 - Pipe External Protection - None
I04 - Overfill - Product Level Gauge (A/G)

Tank Number: 003
Tank ID: 19015
Tank Status: Closed - In Place
Capacity Gallons: 550
Install Date: 12/01/1965
Date Tank Closed: 11/01/1994
Registered: True
Tank Location: Underground
Tank Type: Steel/carbon steel
Tank Type: Steel/carbon steel
Tightness Test Method: NN
Date Test: Not reported
Next Test Date: Not reported
Pipe Model: Not reported
Modified By: TRANSLAT
Last Modified: 03/04/2004

Equipment Records:

B00 - Tank External Protection - None
A00 - Tank Internal Protection - None
D02 - Pipe Type - Galvanized Steel
J02 - Dispenser - Suction Dispenser
G03 - Tank Secondary Containment - Vault (w/o access)
H00 - Tank Leak Detection - None
C00 - Pipe Location - No Piping
F00 - Pipe External Protection - None
I04 - Overfill - Product Level Gauge (A/G)

HIST UST:
PBS Number: 2-290815
SPDES Number: Not reported

2614 KINGSBRIDGE CORP (Continued) **U001836650**

Emergency Contact:	FRANK LIPARI
Emergency Telephone:	(212) 295-0181
Operator:	FRANK LIPARI
Operator Telephone:	(212) 295-0181
Owner Name:	2614 KINGSBRIDGE CORP
Owner Address:	2614 UNIVERSITY AV
Owner City,St,Zip:	BX, NY 10468
Owner Telephone:	(212) 295-0181
Owner Type:	Corporate/Commercial
Owner Subtype:	Not reported
Mailing Name:	2614 KINGSBRIDGE CORP
Mailing Address:	2614 UNIVERSITY AV
Mailing Address 2:	Not reported
Mailing City,St,Zip:	BX, NY 10468
Mailing Contact:	Not reported
Mailing Telephone:	(212) 295-0181
Owner Mark:	First Owner
Facility Status:	2 - Unregulated by PBS (the total capacity is less than 1,101 gallons) and Subpart 360-14.
Facility Addr2:	2614 UNIVERSITY AV
SWIS ID:	6001
Old PBS Number:	Not reported
Facility Type:	RETAIL GASOLINE SALES
Inspected Date:	Not reported
Inspector:	Not reported
Inspection Result:	Not reported
Federal ID:	Not reported
Certification Flag:	False
Certification Date:	10/15/1992
Expiration Date:	08/24/1997
Renew Flag:	False
Renewal Date:	Not reported
Total Capacity:	0
FAMT:	True
Facility Screen:	No Missing Data
Owner Screen:	Minor Data Missing
Tank Screen:	0
Dead Letter:	False
CBS Number:	Not reported
Town or City:	NEW YORK CITY
County Code:	60
Town or City:	01
Region:	2

Tank Id:	001
Tank Location:	UNDERGROUND
Tank Status:	Closed-In Place
Install Date:	19651201
Capacity (gals):	550
Product Stored:	UNLEADED GASOLINE
Tank Type:	Steel/carbon steel
Tank Internal:	Not reported
Tank External:	Not reported
Pipe Location:	Not reported
Pipe Type:	GALVANIZED STEEL
Pipe Internal:	Not reported
Pipe External:	Not reported

2614 KINGSBRIDGE CORP (Continued) **U001836650**

Second Containment: Diking
Leak Detection: None
Overfill Prot: Product Level Gauge
Dispenser: Suction
Date Tested: Not reported
Next Test Date: Not reported
Missing Data for Tank: Minor Data Missing
Date Closed: 11/01/1994
Test Method: Not reported
Deleted: False
Updated: True
Lat/long: Not reported

Tank Id: 002
Tank Location: UNDERGROUND
Tank Status: Closed-In Place
Install Date: 19651201
Capacity (gals): 550
Product Stored: UNLEADED GASOLINE
Tank Type: Steel/carbon steel
Tank Internal: Not reported
Tank External: Not reported
Pipe Location: Not reported
Pipe Type: GALVANIZED STEEL
Pipe Internal: Not reported
Pipe External: Not reported
Second Containment: Diking
Leak Detection: None
Overfill Prot: Product Level Gauge
Dispenser: Suction
Date Tested: Not reported
Next Test Date: Not reported
Missing Data for Tank: Minor Data Missing
Date Closed: 11/01/1994
Test Method: Not reported
Deleted: False
Updated: True
Lat/long: Not reported

Tank Id: 003
Tank Location: UNDERGROUND
Tank Status: Closed-In Place
Install Date: 19651201
Capacity (gals): 550
Product Stored: UNLEADED GASOLINE
Tank Type: Steel/carbon steel
Tank Internal: Not reported
Tank External: Not reported
Pipe Location: Not reported
Pipe Type: GALVANIZED STEEL
Pipe Internal: Not reported
Pipe External: Not reported
Second Containment: Diking
Leak Detection: None
Overfill Prot: Product Level Gauge

2614 KINGSBRIDGE CORP (Continued) **U001836650**

Dispenser:	Suction
Date Tested:	Not reported
Next Test Date:	Not reported
Missing Data for Tank:	Minor Data Missing
Date Closed:	11/01/1994
Test Method:	Not reported
Deleted:	False
Updated:	True
Lat/long:	Not reported

ENG CONTROLS:

Site Code:	57987
HW Code:	V00181
Control Code:	13
Control Type:	ENG
Date Record Added:	08/05/2008
Date Rec Updated:	01/26/2012
Updated By:	SMMARTIN
Site Description:	Location: The site encompasses about 0.5 acres and is located at 2614 and 2620 University Avenue, Bronx County, Block 3215, Lot 11 and Lot 14. Site Features: The new building (a home and hospital for the aged) has been constructed and consists of seven floors with 50 residential units of affordable housing for seniors. Current Zoning/Use: The site is located in an urban area in Bronx County. Surrounding uses include residential and commercial. Historical Use: The 2614 Kingsbridge Corporation had operated a parking garage at the site since it purchased the property in 1973. Historical information indicated that there were three 550-gallon gasoline underground storage tanks USTs located beneath the garage. Phase II investigation identified petroleum impacts to the soil and groundwater. Additional sampling identified a release of tetrachloroethene (PCE) believed to be from a former dry cleaner offsite at 2628 University Ave. and a gasoline release from the former underground storage tanks at 2614 University Avenue.
Env Problem:	Nature and Extent of Contamination:Contaminants of concern at the site included chlorinated volatile organic compounds (cVOCs) consisting of cis-1,2-dichloroethene, trichloroethene, and tetrachloroethene, as well as non-chlorinated petroleum VOCs such as benzene, ethyl-benzene, toluene, and xylene (BTEX). Impacted media included soil, soil gas, and groundwater. As a result of the remediation implemented at the site, concentrations of the contaminants of concern declined substantially. The remedial measures commenced in 2000 and involved excavation and removal of the USTs and contaminated soils; installation and operation of a Soil Vapor Extraction (SVE) system to address any residual contamination; a Sub-slab Depressurization System (SSDS) beneath the new building; and groundwater monitoring to assess the effectiveness of these remedial actions. A total of 3,070 tons of contaminated soil was removed and disposed off-site. The SVE system operated continuously for two years. The semi-annual groundwater monitoring program was implemented in June 2001, following completion of the remedy. Engineering and Institutional Controls (ECs/ICs), including a Site Management Plan and deed restrictions, are in-place. Engineering controls consist of a composite cover system, vapor barrier and active sub-slab depressurization system. The remediation was completed in April 2007 with the approval of the Site Management Plan and issuance of the VCA Release letter.

2614 KINGSBRIDGE CORP (Continued) **U001836650**

Health Problem: Volatile organic compounds are present in the groundwater at this site, however, exposure via ingestion is not expected as the area is served by public water. The potential for soil vapor intrusion in the on-site building has been mitigated by the installation and operation of a sub-slab depressurization system under the building.

Site Code: 57987
HW Code: V00181
Control Code: 15
Control Type: ENG
Date Record Added: 08/05/2008
Date Rec Updated: 01/26/2012
Updated By: SMMARTIN
Site Description: Location: The site encompasses about 0.5 acres and is located at 2614 and 2620 University Avenue, Bronx County, Block 3215, Lot 11 and Lot 14. Site Features: The new building (a home and hospital for the aged) has been constructed and consists of seven floors with 50 residential units of affordable housing for seniors. Current Zoning/Use: The site is located in an urban area in Bronx County. Surrounding uses include residential and commercial. Historical Use: The 2614 Kingsbridge Corporation had operated a parking garage at the site since it purchased the property in 1973. Historical information indicated that there were three 550-gallon gasoline underground storage tanks USTs located beneath the garage. Phase II investigation identified petroleum impacts to the soil and groundwater. Additional sampling identified a release of tetrachloroethene (PCE) believed to be from a former dry cleaner offsite at 2628 University Ave. and a gasoline release from the former underground storage tanks at 2614 University Avenue.
Env Problem: Nature and Extent of Contamination:Contaminants of concern at the site included chlorinated volatile organic compounds (cVOCs) consisting of cis-1,2-dichloroethene, trichloroethene, and tetrachloroethene, as well as non-chlorinated petroleum VOCs such as benzene, ethyl-benzene, toluene, and xylene (BTEX). Impacted media included soil, soil gas, and groundwater. As a result of the remediation implemented at the site, concentrations of the contaminants of concern declined substantially. The remedial measures commenced in 2000 and involved excavation and removal of the USTs and contaminated soils; installation and operation of a Soil Vapor Extraction (SVE) system to address any residual contamination; a Sub-slab Depressurization System (SSDS) beneath the new building; and groundwater monitoring to assess the effectiveness of these remedial actions. A total of 3,070 tons of contaminated soil was removed and disposed off-site. The SVE system operated continuously for two years. The semi-annual groundwater monitoring program was implemented in June 2001, following completion of the remedy. Engineering and Institutional Controls (ECs/ICs), including a Site Management Plan and deed restrictions, are in-place. Engineering controls consist of a composite cover system, vapor barrier and active sub-slab depressurization system. The remediation was completed in April 2007 with the approval of the Site Management Plan and issuance of the VCA Release letter.
Health Problem: Volatile organic compounds are present in the groundwater at this site, however, exposure via ingestion is not expected as the area is served by public water. The potential for soil vapor intrusion in the on-site building has been mitigated by the installation and operation of a sub-slab depressurization system under the building.

2614 KINGSBRIDGE CORP (Continued) **U001836650**

INST CONTROL:
Site Code: 57987
Control Name: Ground Water Use Restriction
HW Code: V00181
Control Code: 08
Control Type: INST
Dt record added: 08/05/2008
Dt rec updated: 01/26/2012
Updated By: SMMARTIN
Site Code: 57987
Site Description: Location:
The site encompasses about 0.5 acres and is located at 2614 and 2620 University Avenue, Bronx County, Block 3215, Lot 11 and Lot 14.
Site Features: The new building (a home and hospital for the aged) has been constructed and consists of seven floors with 50 residential units of affordable housing for seniors.
Current Zoning/Use: The site is located in an urban area in Bronx C ounty. Surrounding uses include residential and commercial.
Historical Use: The 2614 Kingsbridge Corporation had operated a pa rking garage at the site since it purchased the property in 1973. Historical information indicated that there were three 550-gallon gasoline underground storage tanks USTs located beneath the garage. Phase II investigation identified petroleum impacts to the soil and groundwater. Additional sampling identified a release of tetrachloroethene (PCE) believed to be from a former dry cleaner offsite at 2628 University Ave. and a gasoline release from the former underground storage tanks at 2614 University Avenue.
Env Problem: Nature and Extent of Contamination:
Contaminants of concern at the site included chlorinated volatile org anic compounds (cVOCs) consisting of cis-1,2-dichloroethene, trichloroethene, and tetrachloroethene, as well as non-chlorinated petroleum VOCs such as benzene, ethyl-benzene, toluene, and xylene (BTEX). Impacted media included soil, soil gas, and groundwater. As a result of the remediation implemented at the site, concentrations of the contaminants of concern declined substantially.
The remedial measures commenced in 2000 and involved excavation and removal of the USTs and contaminated soils; installation and operation of a Soil Vapor Extraction (SVE) system to address any residual contamination; a Sub-slab Depressurization System (SSDS) beneath the new building; and groundwater monitoring to assess the effectiveness of these remedial actions. A total of 3,070 tons of contaminated soil was removed and disposed off-site. The SVE system operated continuously for two years. The semi-annual groundwater monitoring program was implemented in June 2001, following completion of the remedy.
Engineering and Institutional Controls (ECs/ICs), including a Site M anagement Plan and deed restrictions, are in-place. Engineering controls consist of a composite cover system, vapor barrier and active sub-slab depressurization system. The remediation was completed in April 2007 with the approval of the Site Management Plan and issuance of the VCA Release letter.
Health Problem: Volatile organic compounds are present in the groundwater at this site, however, exposure via ingestion is not expected as the area is served by public water. The potential for soil vapor intrusion in the on-site building has been mitigated by the installation and operation of a sub-slab depressurization system under the building.

2614 KINGSBRIDGE CORP (Continued) **U001836650**

Not reported

Site Code: 57987
Control Name: Soil Management Plan
HW Code: V00181
Control Code: 14
Control Type: INST
Dt record added: 08/05/2008
Dt rec updated: 01/26/2012
Updated By: SMMARTIN
Site Code: 57987
Site Description: Location:
The site encompasses about 0.5 acres and is located at 2614 and 2620 University Avenue, Bronx County, Block 3215, Lot 11 and Lot 14.
Site Features: The new building (a home and hospital for the aged) has been constructed and consists of seven floors with 50 residential units of affordable housing for seniors.
Current Zoning/Use: The site is located in an urban area in Bronx C ounty. Surrounding uses include residential and commercial.
Historical Use: The 2614 Kingsbridge Corporation had operated a pa rking garage at the site since it purchased the property in 1973. Historical information indicated that there were three 550-gallon gasoline underground storage tanks USTs located beneath the garage. Phase II investigation identified petroleum impacts to the soil and groundwater. Additional sampling identified a release of tetrachloroethene (PCE) believed to be from a former dry cleaner offsite at 2628 University Ave. and a gasoline release from the former underground storage tanks at 2614 University Avenue.
Env Problem: Nature and Extent of
Contamination:
Contaminants of concern at the site included chlorinated volatile org anic compounds (cVOCs) consisting of cis-1,2-dichloroethene, trichloroethene, and tetrachloroethene, as well as non-chlorinated petroleum VOCs such as benzene, ethyl-benzene, toluene, and xylene (BTEX). Impacted media included soil, soil gas, and groundwater. As a result of the remediation implemented at the site, concentrations of the contaminants of concern declined substantially.
The remedial measures commenced in 2000 and involved excavation and removal of the USTs and contaminated soils; installation and operation of a Soil Vapor Extraction (SVE) system to address any residual contamination; a Sub-slab Depressurization System (SSDS) beneath the new building; and groundwater monitoring to assess the effectiveness of these remedial actions. A total of 3,070 tons of contaminated soil was removed and disposed off-site. The SVE system operated continuously for two years. The semi-annual groundwater monitoring program was implemented in June 2001, following completion of the remedy.
Engineering and Institutional Controls (ECs/ICs), including a Site M anagement Plan and deed restrictions, are in-place. Engineering controls consist of a composite cover system, vapor barrier and active sub-slab depressurization system. The remediation was completed in April 2007 with the approval of the Site Management Plan and issuance of the VCA Release letter.
Health Problem: Volatile organic compounds are present in the groundwater at this site, however, exposure via ingestion is not expected as the area is served by public water. The potential for soil vapor intrusion in the on-site building has been mitigated by the installation and

2614 KINGSBRIDGE CORP (Continued) **U001836650**

operation of a sub-slab depressurization system under the building.
Not reported

Site Code: 57987
Control Name: Landuse Restriction
HW Code: V00181
Control Code: 25
Control Type: INST
Dt record added: 08/05/2008
Dt rec updated: 01/26/2012
Updated By: SMMARTIN
Site Code: 57987
Site Description: Location:
The site encompasses about 0.5 acres and is located at 2614 and 2620 University Avenue, Bronx County, Block 3215, Lot 11 and Lot 14.
Site Features: The new building (a home and hospital for the aged) has been constructed and consists of seven floors with 50 residential units of affordable housing for seniors.
Current Zoning/Use: The site is located in an urban area in Bronx C ounty. Surrounding uses include residential and commercial.
Historical Use: The 2614 Kingsbridge Corporation had operated a pa rking garage at the site since it purchased the property in 1973. Historical information indicated that there were three 550-gallon gasoline underground storage tanks USTs located beneath the garage. Phase II investigation identified petroleum impacts to the soil and groundwater. Additional sampling identified a release of tetrachloroethene (PCE) believed to be from a former dry cleaner offsite at 2628 University Ave. and a gasoline release from the former underground storage tanks at 2614 University Avenue.
Env Problem: Nature and Extent of
Contamination:
Contaminants of concern at the site included chlorinated volatile org anic compounds (cVOCs) consisting of cis-1,2-dichloroethene, trichloroethene, and tetrachloroethene, as well as non-chlorinated petroleum VOCs such as benzene, ethyl-benzene, toluene, and xylene (BTEX). Impacted media included soil, soil gas, and groundwater. As a result of the remediation implemented at the site, concentrations of the contaminants of concern declined substantially.
The remedial measures commenced in 2000 and involved excavation and removal of the USTs and contaminated soils; installation and operation of a Soil Vapor Extraction (SVE) system to address any residual contamination; a Sub-slab Depressurization System (SSDS) beneath the new building; and groundwater monitoring to assess the effectiveness of these remedial actions. A total of 3,070 tons of contaminated soil was removed and disposed off-site. The SVE system operated continuously for two years. The semi-annual groundwater monitoring program was implemented in June 2001, following completion of the remedy.
Engineering and Institutional Controls (ECs/ICs), including a Site M anagement Plan and deed restrictions, are in-place. Engineering controls consist of a composite cover system, vapor barrier and active sub-slab depressurization system. The remediation was completed in April 2007 with the approval of the Site Management Plan and issuance of the VCA Release letter.
Health Problem: Volatile organic compounds are present in the groundwater at this site, however, exposure via ingestion is not expected as the area is served by public water. The potential for soil vapor intrusion in

2614 KINGSBRIDGE CORP (Continued) **U001836650**

the on-site building has been mitigated by the installation and operation of a sub-slab depressurization system under the building.
Not reported

Site Code: 57987
Control Name: Deed Restriction
HW Code: V00181
Control Code: A
Control Type: INST
Dt record added: 08/05/2008
Dt rec updated: 01/26/2012
Updated By: SMMARTIN
Site Code: 57987
Site Description: Location:
The site encompasses about 0.5 acres and is located at 2614 and 2620 University Avenue, Bronx County, Block 3215, Lot 11 and Lot 14.
Site Features: The new building (a home and hospital for the aged) has been constructed and consists of seven floors with 50 residential units of affordable housing for seniors.
Current Zoning/Use: The site is located in an urban area in Bronx C ounty. Surrounding uses include residential and commercial.
Historical Use: The 2614 Kingsbridge Corporation had operated a pa rking garage at the site since it purchased the property in 1973. Historical information indicated that there were three 550-gallon gasoline underground storage tanks USTs located beneath the garage. Phase II investigation identified petroleum impacts to the soil and groundwater. Additional sampling identified a release of tetrachloroethene (PCE) believed to be from a former dry cleaner offsite at 2628 University Ave. and a gasoline release from the former underground storage tanks at 2614 University Avenue.
Env Problem: Nature and Extent of
Contamination:
Contaminants of concern at the site included chlorinated volatile org anic compounds (cVOCs) consisting of cis-1,2-dichloroethene, trichloroethene, and tetrachloroethene, as well as non-chlorinated petroleum VOCs such as benzene, ethyl-benzene, toluene, and xylene (BTEX). Impacted media included soil, soil gas, and groundwater. As a result of the remediation implemented at the site, concentrations of the contaminants of concern declined substantially.
The remedial measures commenced in 2000 and involved excavation and removal of the USTs and contaminated soils; installation and operation of a Soil Vapor Extraction (SVE) system to address any residual contamination; a Sub-slab Depressurization System (SSDS) beneath the new building; and groundwater monitoring to assess the effectiveness of these remedial actions. A total of 3,070 tons of contaminated soil was removed and disposed off-site. The SVE system operated continuously for two years. The semi-annual groundwater monitoring program was implemented in June 2001, following completion of the remedy.
Engineering and Institutional Controls (ECs/ICs), including a Site M anagement Plan and deed restrictions, are in-place. Engineering controls consist of a composite cover system, vapor barrier and active sub-slab depressurization system. The remediation was completed in April 2007 with the approval of the Site Management Plan and issuance of the VCA Release letter.
Health Problem: Volatile organic compounds are present in the groundwater at this site, however, exposure via ingestion is not expected as the area is

2614 KINGSBRIDGE CORP (Continued) **U001836650**

served by public water. The potential for soil vapor intrusion in the on-site building has been mitigated by the installation and operation of a sub-slab depressurization system under the building.
Not reported

VCP:

Program Type:	VCP
Site Code:	57987
HW Code:	V00181
Site Class:	C
SWIS:	0301
Region:	2
Town:	New York City
Acres:	.500
Date Record Added:	11/30/2000
Date Record Updated:	05/16/2012
Updated By:	JHOCONNE
Site Description:	Location: The site encompasses about 0.5 acres and is located at 2614 and 2620 University Avenue, Bronx County, Block 3215, Lot 11 and Lot 14. Site Features: The new building (a home and hospital for the aged) has been constructed and consists of seven floors with 50 residential units of affordable housing for seniors. Current Zoning/Use: The site is located in an urban area in Bronx County. Surrounding uses include residential and commercial. Historical Use: The 2614 Kingsbridge Corporation had operated a parking garage at the site since it purchased the property in 1973. Historical information indicated that there were three 550-gallon gasoline underground storage tanks USTs located beneath the garage. Phase II investigation identified petroleum impacts to the soil and groundwater. Additional sampling identified a release of tetrachloroethene (PCE) believed to be from a former dry cleaner offsite at 2628 University Ave. and a gasoline release from the former underground storage tanks at 2614 University Avenue.
Env Problem:	Nature and Extent of Contamination:Contaminants of concern at the site included chlorinated volatile organic compounds (cVOCs) consisting of cis-1,2-dichloroethene, trichloroethene, and tetrachloroethene, as well as non-chlorinated petroleum VOCs such as benzene, ethyl-benzene, toluene, and xylene (BTEX). Impacted media included soil, soil gas, and groundwater. As a result of the remediation implemented at the site, concentrations of the contaminants of concern declined substantially. The remedial measures commenced in 2000 and involved excavation and removal of the USTs and contaminated soils; installation and operation of a Soil Vapor Extraction (SVE) system to address any residual contamination; a Sub-slab Depressurization System (SSDS) beneath the new building; and groundwater monitoring to assess the effectiveness of these remedial actions. A total of 3,070 tons of contaminated soil was removed and disposed off-site. The SVE system operated continuously for two years. The semi-annual groundwater monitoring program was implemented in June 2001, following completion of the remedy. Engineering and Institutional Controls (ECs/ICs), including a Site Management Plan and deed restrictions, are in-place. Engineering controls consist of a composite cover system, vapor barrier and active sub-slab depressurization system. The remediation was completed in April 2007 with the approval of the Site Management Plan and issuance of the VCA Release letter.
Health Problem:	Volatile organic compounds are present in the groundwater at this

2614 KINGSBRIDGE CORP (Continued) **U001836650**

site, however, exposure via ingestion is not expected as the area is served by public water. The potential for soil vapor intrusion in the on-site building has been mitigated by the installation and operation of a sub-slab depressurization system under the building.

AB146 **KINGSBRIDGE GARAGE** **RCRA NonGen / NLR** **1001127938**
WSW **2614 UNIVERSITY AVE** **FINDS** **NYR000035600**
1/8-1/4 **BRONX, NY 10468**
0.161 mi.
850 ft. **Site 4 of 9 in cluster AB**

Relative:
Higher

Actual:
137 ft.

RCRA NonGen / NLR:

Date form received by agency:	01/01/2007
Facility name:	KINGSBRIDGE GARAGE
Facility address:	2614 UNIVERSITY AVE BRONX, NY 104684154
EPA ID:	NYR000035600
Mailing address:	UNIVERSITY AVE BRONX, NY 10468
Contact:	Not reported
Contact address:	UNIVERSITY AVE BRONX, NY 10468
Contact country:	US
Contact telephone:	Not reported
Contact email:	Not reported
EPA Region:	02
Classification:	Non-Generator
Description:	Handler: Non-Generators do not presently generate hazardous waste

Owner/Operator Summary:

Owner/operator name:	2614 KINGSBRIDGE CORP
Owner/operator address:	2614 UNIVERSITY AVE BRONX, NY 10468
Owner/operator country:	US
Owner/operator telephone:	(718) 579-0508
Legal status:	Private
Owner/Operator Type:	Operator
Owner/Op start date:	Not reported
Owner/Op end date:	Not reported

Owner/operator name:	2614 KINGSBRIDGE CORP
Owner/operator address:	2614 UNIVERSITY AVE BRONX, NY 10468
Owner/operator country:	US
Owner/operator telephone:	(718) 579-0508
Legal status:	Private
Owner/Operator Type:	Owner
Owner/Op start date:	Not reported
Owner/Op end date:	Not reported

Handler Activities Summary:

U.S. importer of hazardous waste:	No
Mixed waste (haz. and radioactive):	No
Recycler of hazardous waste:	No
Transporter of hazardous waste:	No
Treater, storer or disposer of HW:	No
Underground injection activity:	No

KINGSBRIDGE GARAGE (Continued) **1001127938**

On-site burner exemption: No
Furnace exemption: No
Used oil fuel burner: No
Used oil processor: No
User oil refiner: No
Used oil fuel marketer to burner: No
Used oil Specification marketer: No
Used oil transfer facility: No
Used oil transporter: No

Historical Generators:
Date form received by agency: 01/01/2006
Facility name: KINGSBRIDGE GARAGE
Classification: Not a generator, verified

Date form received by agency: 07/08/1999
Facility name: KINGSBRIDGE GARAGE
Classification: Not a generator, verified

Date form received by agency: 02/11/1997
Facility name: KINGSBRIDGE GARAGE
Classification: Small Quantity Generator

Violation Status: No violations found

FINDS:

Registry ID: 110004532364

Environmental Interest/Information System
RCRAInfo is a national information system that supports the Resource Conservation and Recovery Act (RCRA) program through the tracking of events and activities related to facilities that generate, transport, and treat, store, or dispose of hazardous waste. RCRAInfo allows RCRA program staff to track the notification, permit, compliance, and corrective action activities required under RCRA.

AA147 **ALNARD ASSOCIATES LLC** **AST** **A100293004**
SW **64 WEST 192ND STREET** **N/A**
1/8-1/4 **BRONX, NY 10468**
0.163 mi.
860 ft. **Site 4 of 5 in cluster AA**

Relative:
Higher

Actual:
137 ft.

AST:
Region: STATE
DEC Region: 2
Site Status: Active
Facility Id: 2-161438
Program Type: PBS
UTM X: 592610.76748000004
UTM Y: 4524566.1717299996
Expiration Date: 2018/01/07

Affiliation Records:
Site Id: 5562
Affiliation Type: Facility Owner
Company Name: ALNARD ASSOCIATES LLC

ALNARD ASSOCIATES LLC (Continued) **A100293004**

Contact Type:	MGR
Contact Name:	JERROLD WOLFSET
Address1:	3211 BAINBRIDGE AVENUE
Address2:	Not reported
City:	BRONX
State:	NY
Zip Code:	10467
Country Code:	001
Phone:	(718) 882-3304
EMail:	Not reported
Fax Number:	Not reported
Modified By:	kakyer
Date Last Modified:	11/13/2007

Site Id:	5562
Affiliation Type:	Mail Contact
Company Name:	ALNARD ASSOCIATES LLC
Contact Type:	MGR
Contact Name:	JERROLD WOLFSET
Address1:	3211 BAINBRIDGE AVENUE
Address2:	Not reported
City:	BRONX
State:	NY
Zip Code:	10467
Country Code:	001
Phone:	(718) 882-3304
EMail:	Not reported
Fax Number:	Not reported
Modified By:	kakyer
Date Last Modified:	11/13/2007

Site Id:	5562
Affiliation Type:	On-Site Operator
Company Name:	ALNARD ASSOCIATES LLC
Contact Type:	Not reported
Contact Name:	MOISES ACHOA
Address1:	Not reported
Address2:	Not reported
City:	Not reported
State:	NN
Zip Code:	Not reported
Country Code:	001
Phone:	(718) 365-9247
EMail:	Not reported
Fax Number:	Not reported
Modified By:	MSBAPTIS
Date Last Modified:	1/2/2013

Site Id:	5562
Affiliation Type:	Emergency Contact
Company Name:	ALNARD ASSOCIATES LLC
Contact Type:	Not reported
Contact Name:	BRADLEY WOLFSET
Address1:	Not reported
Address2:	Not reported
City:	Not reported
State:	NN

ALNARD ASSOCIATES LLC (Continued) **A100293004**

Zip Code:	Not reported
Country Code:	001
Phone:	(718) 882-3304
EMail:	Not reported
Fax Number:	Not reported
Modified By:	TRANSLAT
Date Last Modified:	3/4/2004

Tank Info:

Tank Number:	001
Tank Id:	24776

Equipment Records:

G03 - Tank Secondary Containment - Vault (w/o access)
H00 - Tank Leak Detection - None
B00 - Tank External Protection - None
C00 - Pipe Location - No Piping
F00 - Pipe External Protection - None
I04 - Overfill - Product Level Gauge (A/G)
A00 - Tank Internal Protection - None
D01 - Pipe Type - Steel/Carbon Steel/Iron
J02 - Dispenser - Suction Dispenser
L09 - Piping Leak Detection - Exempt Suction Piping

Tank Location:	1
Tank Type:	Steel/Carbon Steel/Iron
Tank Status:	In Service
Pipe Model:	Not reported
Install Date:	01/01/1925
Capacity Gallons:	4000
Tightness Test Method:	NN
Date Test:	Not reported
Next Test Date:	Not reported
Date Tank Closed:	Not reported
Register:	True
Modified By:	kakyer
Last Modified:	11/13/2007

AA148 **ALNARD ASSOCIATES L.L.C.** **HIST UST** **U001838247**
SW **64 WEST 192ND STREET** **N/A**
1/8-1/4 **BRONX, NY 10468**
0.163 mi.
861 ft. **Site 5 of 5 in cluster AA**

Relative:
Higher

Actual:
137 ft.

HIST UST:

PBS Number:	2-161438
SPDES Number:	Not reported
Emergency Contact:	BRADLEY WOLFSET
Emergency Telephone:	(718) 882-3304
Operator:	JORGE ARAYA
Operator Telephone:	(718) 365-9247
Owner Name:	ALNARD ASSOCIATES L.L.C.
Owner Address:	3211 BAINBRIDGE AVE
Owner City,St,Zip:	BRONX, NY 10467
Owner Telephone:	(718) 882-3304
Owner Type:	Corporate/Commercial
Owner Subtype:	Not reported
Mailing Name:	ALNARD ASSOCIATES L.L.C.

ALNARD ASSOCIATES L.L.C. (Continued) **U001838247**

Mailing Address:	3211 BAINBRIDGE AVE
Mailing Address 2:	Not reported
Mailing City,St,Zip:	BRONX, NY 10467
Mailing Contact:	Not reported
Mailing Telephone:	(718) 882-3304
Owner Mark:	First Owner
Facility Status:	1 - Active PBS facility, i.e. total capacity of the PBS tanks is greater than 1,100 gallons, regardless if Subpart 360-14 tanks exist or not at the facility.
Facility Addr2:	64 WEST 192ND STREET
SWIS ID:	6001
Old PBS Number:	Not reported
Facility Type:	APARTMENT BUILDING
Inspected Date:	Not reported
Inspector:	Not reported
Inspection Result:	Not reported
Federal ID:	Not reported
Certification Flag:	False
Certification Date:	11/18/1997
Expiration Date:	01/07/2003
Renew Flag:	False
Renewal Date:	Not reported
Total Capacity:	4000
FAMT:	True
Facility Screen:	No Missing Data
Owner Screen:	No Missing Data
Tank Screen:	Minor Data Missing
Dead Letter:	False
CBS Number:	Not reported
Town or City:	NEW YORK CITY
County Code:	60
Town or City:	01
Region:	2

Tank Id:	001
Tank Location:	UNDERGROUND
Tank Status:	In Service
Install Date:	Not reported
Capacity (gals):	4000
Product Stored:	NOS 5 OR 6 FUEL OIL
Tank Type:	Steel/carbon steel
Tank Internal:	Not reported
Tank External:	Not reported
Pipe Location:	Not reported
Pipe Type:	STEEL/IRON
Pipe Internal:	Not reported
Pipe External:	Not reported
Second Containment:	Diking
Leak Detection:	None
Overfill Prot:	Product Level Gauge
Dispenser:	Suction
Date Tested:	Not reported
Next Test Date:	Not reported
Missing Data for Tank:	Minor Data Missing
Date Closed:	Not reported
Test Method:	Not reported
Deleted:	False

ALNARD ASSOCIATES L.L.C. (Continued) **U001838247**

Updated: False
Lat/long: Not reported

W149 **SABOSA REALTY CO. LLC** **UST** **U003178473**
NNW **2800 UNIVERSITY AVENUE** **HIST UST** **N/A**
1/8-1/4 **BRONX, NY 10468**
0.163 mi.
863 ft. **Site 2 of 2 in cluster W**

Relative:
Higher

Actual:
160 ft.

UST:
Id/Status: 2-206814 / Active
Program Type: PBS
Region: STATE
DEC Region: 2
Expiration Date: 2016/07/17
UTM X: 592764.72134000005
UTM Y: 4525085.2439599996

Affiliation Records:
Site Id: 7308
Affiliation Type: On-Site Operator
Company Name: SABOSA REALTY CO. LLC
Contact Type: Not reported
Contact Name: VICTOR GRADO
Address1: Not reported
Address2: Not reported
City: Not reported
State: NN
Zip Code: Not reported
Country Code: 001
Phone: (347) 739-0830
EMail: Not reported
Fax Number: Not reported
Modified By: BVCAMPBE
Date Last Modified: 4/26/2011

Site Id: 7308
Affiliation Type: Emergency Contact
Company Name: SABOSA REALTY CO LLC
Contact Type: Not reported
Contact Name: JAC ZADRIMA
Address1: Not reported
Address2: Not reported
City: Not reported
State: NN
Zip Code: Not reported
Country Code: 999
Phone: (718) 228-0020
EMail: Not reported
Fax Number: Not reported
Modified By: BVCAMPBE
Date Last Modified: 4/26/2011

Site Id: 7308
Affiliation Type: Facility Owner
Company Name: SABOSA REALTY CO LLC
Contact Type: MGR
Contact Name: FRANK LOPIANO

SABOSA REALTY CO. LLC (Continued) **U003178473**

Address1:	4419 3RD AVE STE 4A
Address2:	Not reported
City:	BRONX
State:	NY
Zip Code:	10457
Country Code:	001
Phone:	(718) 228-0020
EMail:	Not reported
Fax Number:	Not reported
Modified By:	BVCAMPBE
Date Last Modified:	4/26/2011

Site Id:	7308
Affiliation Type:	Mail Contact
Company Name:	SABOSA REALTY CO LLC
Contact Type:	MGR
Contact Name:	FRANK LOPIANO
Address1:	4419 3RD AVE STE 4A
Address2:	Not reported
City:	BRONX
State:	NY
Zip Code:	10457
Country Code:	001
Phone:	(718) 228-0020
EMail:	Not reported
Fax Number:	Not reported
Modified By:	BVCAMPBE
Date Last Modified:	4/26/2011

Tank Info:

Tank Number:	001
Tank ID:	9575
Tank Status:	In Service
Capacity Gallons:	5000
Install Date:	01/01/1926
Date Tank Closed:	Not reported
Registered:	True
Tank Location:	Underground
Tank Type:	Steel/carbon steel
Tank Type:	Steel/carbon steel
Tightness Test Method:	NN
Date Test:	Not reported
Next Test Date:	Not reported
Pipe Model:	Not reported
Modified By:	BVCAMPBE
Last Modified:	04/26/2011

Equipment Records:

B00 - Tank External Protection - None
K00 - Spill Prevention - None
G03 - Tank Secondary Containment - Vault (w/o access)
F00 - Pipe External Protection - None
I05 - Overfill - Vent Whistle
C01 - Pipe Location - Aboveground
E00 - Piping Secondary Containment - None
H00 - Tank Leak Detection - None

SABOSA REALTY CO. LLC (Continued) **U003178473**

A00 - Tank Internal Protection - None
D01 - Pipe Type - Steel/Carbon Steel/Iron
J02 - Dispenser - Suction Dispenser
L09 - Piping Leak Detection - Exempt Suction Piping

HIST UST:

PBS Number:	2-206814
SPDES Number:	Not reported
Emergency Contact:	JOHN SHEEHAN
Emergency Telephone:	(718) 597-5660
Operator:	VICTOR GRADO
Operator Telephone:	(718) 549-0564
Owner Name:	SABOSA REALTY CO LLC
Owner Address:	993 MORRIS PARK AVENUE
Owner City,St,Zip:	BRONX, NY 10462
Owner Telephone:	(718) 931-5394
Owner Type:	Corporate/Commercial
Owner Subtype:	Not reported
Mailing Name:	SABOSA REALTY CO LLC
Mailing Address:	993 MORRIS PARK AVENUE
Mailing Address 2:	Not reported
Mailing City,St,Zip:	BRONX, NY 10462
Mailing Contact:	FRANK LOPIANO
Mailing Telephone:	(718) 931-5394
Owner Mark:	Second Owner
Facility Status:	1 - Active PBS facility, i.e. total capacity of the PBS tanks is greater than 1,100 gallons, regardless if Subpart 360-14 tanks exist or not at the facility.
Facility Addr2:	2800 UNIVERSITY AVENUE
SWIS ID:	6001
Old PBS Number:	Not reported
Facility Type:	APARTMENT BUILDING
Inspected Date:	Not reported
Inspector:	Not reported
Inspection Result:	Not reported
Federal ID:	Not reported
Certification Flag:	False
Certification Date:	05/11/2001
Expiration Date:	07/17/2006
Renew Flag:	False
Renewal Date:	Not reported
Total Capacity:	5000
FAMT:	True
Facility Screen:	No Missing Data
Owner Screen:	No Missing Data
Tank Screen:	No Missing Data
Dead Letter:	False
CBS Number:	Not reported
Town or City:	NEW YORK CITY
County Code:	60
Town or City:	01
Region:	2
Tank Id:	001
Tank Location:	UNDERGROUND
Tank Status:	In Service
Install Date:	Not reported

SABOSA REALTY CO. LLC (Continued) **U003178473**

Capacity (gals):	5000
Product Stored:	NOS 5 OR 6 FUEL OIL
Tank Type:	Steel/carbon steel
Tank Internal:	None
Tank External:	None
Pipe Location:	Aboveground
Pipe Type:	STEEL/IRON
Pipe Internal:	None
Pipe External:	None
Second Containment:	Diking
Leak Detection:	None
Overfill Prot:	Vent Whistle
Dispenser:	Suction
Date Tested:	Not reported
Next Test Date:	Not reported
Missing Data for Tank:	No Missing Data
Date Closed:	Not reported
Test Method:	Not reported
Deleted:	False
Updated:	True
Lat/long:	Not reported

AF150 **2737-39 WEBB AVENUE** **AST** **U003396984**
NW **2737-39 WEBB AVENUE** **HIST AST** **N/A**
1/8-1/4 **BRONX, NY 10468**
0.165 mi.
871 ft. **Site 1 of 4 in cluster AF**

Relative:
Higher

Actual:
162 ft.

AST:

Region:	STATE
DEC Region:	2
Site Status:	Active
Facility Id:	2-603083
Program Type:	PBS
UTM X:	592570.35988999996
UTM Y:	4524941.7422200004
Expiration Date:	2016/07/12

Affiliation Records:

Site Id:	25037
Affiliation Type:	Mail Contact
Company Name:	SHARP MGMT
Contact Type:	Not reported
Contact Name:	LOU SCHWIMMER
Address1:	PO BOX 300513
Address2:	Not reported
City:	BROOKLYN
State:	NY
Zip Code:	11230
Country Code:	001
Phone:	(718) 258-8800
EMail:	LOU@SHARPMGMT.COM
Fax Number:	Not reported
Modified By:	MSBAPTIS
Date Last Modified:	11/20/2012

Site Id:	25037
Affiliation Type:	On-Site Operator

2737-39 WEBB AVENUE (Continued) **U003396984**

Company Name:	2737 WEB REALTY LLC
Contact Type:	Not reported
Contact Name:	MAX GORDON
Address1:	Not reported
Address2:	Not reported
City:	Not reported
State:	NN
Zip Code:	Not reported
Country Code:	001
Phone:	(718) 258-8800
EMail:	Not reported
Fax Number:	Not reported
Modified By:	MSBAPTIS
Date Last Modified:	7/19/2011

Site Id:	25037
Affiliation Type:	Emergency Contact
Company Name:	2737 WEBB LLC, 718 W. 178 LLC. JC NEPTUNE LLC
Contact Type:	Not reported
Contact Name:	MAX GORDON
Address1:	Not reported
Address2:	Not reported
City:	Not reported
State:	NN
Zip Code:	Not reported
Country Code:	999
Phone:	(718) 258-8800
EMail:	Not reported
Fax Number:	Not reported
Modified By:	MSBAPTIS
Date Last Modified:	7/19/2011

Site Id:	25037
Affiliation Type:	Facility Owner
Company Name:	2737 WEBB REALTY LLC
Contact Type:	MGR
Contact Name:	LOU SCHWIMMER
Address1:	PO BOX 300513
Address2:	Not reported
City:	BROOKLYN
State:	NY
Zip Code:	11230
Country Code:	001
Phone:	(718) 258-8800
EMail:	Not reported
Fax Number:	Not reported
Modified By:	MSBAPTIS
Date Last Modified:	7/19/2011

Tank Info:

Tank Number:	001
Tank Id:	52972

Equipment Records:

G03 - Tank Secondary Containment - Vault (w/o access)
F00 - Pipe External Protection - None

2737-39 WEBB AVENUE (Continued) **U003396984**

I04 - Overfill - Product Level Gauge (A/G)
K01 - Spill Prevention - Catch Basin
C01 - Pipe Location - Aboveground
E00 - Piping Secondary Containment - None
H00 - Tank Leak Detection - None
A00 - Tank Internal Protection - None
D02 - Pipe Type - Galvanized Steel
J02 - Dispenser - Suction Dispenser
L09 - Piping Leak Detection - Exempt Suction Piping
B05 - Tank External Protection - Jacketed

Tank Location:	1
Tank Type:	Steel/Carbon Steel/Iron
Tank Status:	In Service
Pipe Model:	Not reported
Install Date:	11/01/1969
Capacity Gallons:	3000
Tightness Test Method:	NN
Date Test:	Not reported
Next Test Date:	Not reported
Date Tank Closed:	Not reported
Register:	True
Modified By:	CGFREEDM
Last Modified:	09/03/2010

HIST AST:

PBS Number:	2-603083
SWIS Code:	6001
Operator:	GEORGE SEWELL
Facility Phone:	(718) 796-1773
Facility Addr2:	Not reported
Facility Type:	APARTMENT BUILDING
Emergency:	SAM SADDLER
Emergency Tel:	(718) 972-5917
Old PBSNO:	Not reported
Date Inspected:	Not reported
Inspector:	Not reported
Result of Inspection:	Not reported
Owner Name:	BRUCE WITTENBERG
Owner Address:	475 NORTHERN BLVD, SUITE 28
Owner City,St,Zip:	GREAT NECK, NY 11021
Federal ID:	Not reported
Owner Tel:	(516) 466-0630
Owner Type:	Corporate/Commercial
Owner Subtype:	Not reported
Mailing Contact:	BRUCE WITTENBERG
Mailing Name:	REX MANAGEMENT CORP
Mailing Address:	475 NORTHERN BLVD, SUITE 28
Mailing Address 2:	Not reported
Mailing City,St,Zip:	GREAT NECK, NY 11021
Mailing Telephone:	(516) 466-0630
Owner Mark:	First Owner
Facility Status:	1 - Active PBS facility, i.e. total capacity of the PBS tanks is greater than 1,100 gallons, regardless if Subpart 360-14 tanks exist or not at the facility.
Certification Flag:	False
Certification Date:	08/05/1997
Expiration:	08/04/2002

2737-39 WEBB AVENUE (Continued) **U003396984**

Renew Flag:	False
Renew Date:	Not reported
Total Capacity:	3000
FAMT:	True
Facility Screen:	No Missing Data
Owner Screen:	No Missing Data
Tank Screen:	Minor Data Missing
Dead Letter:	False
CBS Number:	Not reported
Town or City:	NEW YORK CITY
County Code:	60
Town or City Code:	01
Region:	2
Tank ID:	001
Tank Location:	ABOVEGROUND
Tank Status:	In Service
Install Date:	Not reported
Capacity (Gal):	3000
Product Stored:	NOS 5 OR 6 FUEL OIL
Tank Type:	Steel/carbon steel
Tank Internal:	0
Tank External:	Not reported
Pipe Location:	Not reported
Pipe Type:	GALVANIZED STEEL
Pipe Internal:	Not reported
Pipe External:	Not reported
Tank Containment:	Diking
Leak Detection:	00
Overfill Protection:	04
Dispenser Method:	Gravity
Date Tested:	Not reported
Next Test Date:	Not reported
Missing Data for Tank:	Minor Data Missing
Date Closed:	Not reported
Test Method:	Not reported
Deleted:	False
Updated:	True
SPDES Number:	Not reported
Lat/Long:	Not reported

AF151 **2737 WEBB AVE** **AST** **A100300707**
NW **2737-9 WEBB AVE** **N/A**
1/8-1/4 **BRONX, NY 10468**
0.165 mi.
871 ft. **Site 2 of 4 in cluster AF**

Relative:
Higher

Actual:
162 ft.

AST:

Region:	STATE
DEC Region:	2
Site Status:	Administratively Closed
Facility Id:	2-255467
Program Type:	PBS
UTM X:	592570.35988999996
UTM Y:	4524941.7422200004
Expiration Date:	N/A

Affiliation Records:

2737 WEBB AVE (Continued) **A100300707**

Site Id:	10441
Affiliation Type:	Facility Owner
Company Name:	BRUCE WITTENBERG
Contact Type:	Not reported
Contact Name:	Not reported
Address1:	475 NORTHERN BLVD
Address2:	SUITE 28
City:	GREAT NECK
State:	NY
Zip Code:	11021
Country Code:	001
Phone:	(516) 466-0630
EMail:	Not reported
Fax Number:	Not reported
Modified By:	TRANSLAT
Date Last Modified:	3/4/2004

Site Id:	10441
Affiliation Type:	Mail Contact
Company Name:	BRUCE WITTENBERG
Contact Type:	Not reported
Contact Name:	BRUCE WITTENBERG
Address1:	475 NORTHERN BLVD SUITE 28
Address2:	Not reported
City:	GREAT NECK
State:	NY
Zip Code:	11021
Country Code:	001
Phone:	(516) 466-0630
EMail:	Not reported
Fax Number:	Not reported
Modified By:	TRANSLAT
Date Last Modified:	3/4/2004

Site Id:	10441
Affiliation Type:	On-Site Operator
Company Name:	2737 WEBB AVE
Contact Type:	Not reported
Contact Name:	WILLIAM ROBLEDO
Address1:	Not reported
Address2:	Not reported
City:	Not reported
State:	NN
Zip Code:	Not reported
Country Code:	001
Phone:	(212) 796-1773
EMail:	Not reported
Fax Number:	Not reported
Modified By:	TRANSLAT
Date Last Modified:	3/4/2004

Site Id:	10441
Affiliation Type:	Emergency Contact
Company Name:	BRUCE WITTENBERG
Contact Type:	Not reported
Contact Name:	SAMLUELL SADDLER
Address1:	Not reported

2737 WEBB AVE (Continued) **A100300707**

Address2:	Not reported
City:	Not reported
State:	NN
Zip Code:	Not reported
Country Code:	001
Phone:	(718) 854-7284
EMail:	Not reported
Fax Number:	Not reported
Modified By:	TRANSLAT
Date Last Modified:	3/4/2004

Tank Info:

Tank Number:	001
Tank Id:	18011

Equipment Records:

G03 - Tank Secondary Containment - Vault (w/o access)
B00 - Tank External Protection - None
C00 - Pipe Location - No Piping
F00 - Pipe External Protection - None
I04 - Overfill - Product Level Gauge (A/G)
H00 - Tank Leak Detection - None
A00 - Tank Internal Protection - None
D01 - Pipe Type - Steel/Carbon Steel/Iron
J02 - Dispenser - Suction Dispenser

Tank Location:	1
Tank Type:	Steel/Carbon Steel/Iron
Tank Status:	Administratively Closed
Pipe Model:	Not reported
Install Date:	Not reported
Capacity Gallons:	3000
Tightness Test Method:	NN
Date Test:	Not reported
Next Test Date:	Not reported
Date Tank Closed:	08/01/1998
Register:	True
Modified By:	TRANSLAT
Last Modified:	03/04/2004

AB152 **ORCHARD MEWS ASSOCIATES** **AST U003386717**
WSW **2610 UNIVERSITY AVENUE** **HIST AST N/A**
1/8-1/4 **BRONX, NY 10468**
0.165 mi.
871 ft. **Site 5 of 9 in cluster AB**

Relative:
Higher

Actual:
137 ft.

AST:

Region:	STATE
DEC Region:	2
Site Status:	Unregulated
Facility Id:	2-246220
Program Type:	PBS
UTM X:	592542.52235999994
UTM Y:	4524590.93499
Expiration Date:	N/A

Affiliation Records:

Site Id:	9619

ORCHARD MEWS ASSOCIATES (Continued) **U003386717**

Affiliation Type:	Facility Owner
Company Name:	ORCHARD NEWS ASSOC
Contact Type:	Not reported
Contact Name:	Not reported
Address1:	189 MAIN STREET, SUITE 257
Address2:	Not reported
City:	WHITE PLAINS
State:	NY
Zip Code:	10001
Country Code:	001
Phone:	(914) 428-9421
EMail:	Not reported
Fax Number:	Not reported
Modified By:	TRANSLAT
Date Last Modified:	3/4/2004

Site Id:	9619
Affiliation Type:	Mail Contact
Company Name:	ORCHARD NEWS ASSOC
Contact Type:	Not reported
Contact Name:	Not reported
Address1:	189 MAIN STREET, SUITE 257
Address2:	Not reported
City:	WHITE PLAINS
State:	NY
Zip Code:	10001
Country Code:	001
Phone:	(914) 428-9421
EMail:	Not reported
Fax Number:	Not reported
Modified By:	TRANSLAT
Date Last Modified:	3/4/2004

Site Id:	9619
Affiliation Type:	On-Site Operator
Company Name:	ORCHARD MEWS ASSOCIATES
Contact Type:	Not reported
Contact Name:	ANDY POLLOCK
Address1:	Not reported
Address2:	Not reported
City:	Not reported
State:	NN
Zip Code:	Not reported
Country Code:	001
Phone:	(212) 364-3580
EMail:	Not reported
Fax Number:	Not reported
Modified By:	TRANSLAT
Date Last Modified:	3/4/2004

Site Id:	9619
Affiliation Type:	Emergency Contact
Company Name:	ORCHARD NEWS ASSOC
Contact Type:	Not reported
Contact Name:	MEWS MANAGEMENT ASSOCIATES
Address1:	Not reported
Address2:	Not reported

ORCHARD MEWS ASSOCIATES (Continued) **U003386717**

City:	Not reported
State:	NN
Zip Code:	Not reported
Country Code:	001
Phone:	(212) 874-3408
EMail:	Not reported
Fax Number:	Not reported
Modified By:	TRANSLAT
Date Last Modified:	3/4/2004

Tank Info:

Tank Number:	001
Tank Id:	10555

Equipment Records:

B00 - Tank External Protection - None
D00 - Pipe Type - No Piping
G03 - Tank Secondary Containment - Vault (w/o access)
H00 - Tank Leak Detection - None
A00 - Tank Internal Protection - None
J02 - Dispenser - Suction Dispenser
C00 - Pipe Location - No Piping
F00 - Pipe External Protection - None
I04 - Overfill - Product Level Gauge (A/G)

Tank Location:	1
Tank Type:	Steel/Carbon Steel/Iron
Tank Status:	Closed - In Place
Pipe Model:	Not reported
Install Date:	Not reported
Capacity Gallons:	4500
Tightness Test Method:	NN
Date Test:	Not reported
Next Test Date:	Not reported
Date Tank Closed:	10/01/1992
Register:	True
Modified By:	TRANSLAT
Last Modified:	03/04/2004

HIST AST:

PBS Number:	2-246220
SWIS Code:	6001
Operator:	ANDY POLLOCK
Facility Phone:	(212) 364-3580
Facility Addr2:	2610 UNIVERSITY AVE
Facility Type:	APARTMENT BUILDING
Emergency:	MEWS MANAGEMENT ASSOCIATES
Emergency Tel:	(212) 874-3408
Old PBSNO:	Not reported
Date Inspected:	Not reported
Inspector:	Not reported
Result of Inspection:	Not reported
Owner Name:	ORCHARD NEWS ASSOC
Owner Address:	189 MAIN STREET, SUITE 257
Owner City,St,Zip:	WHITE PLAINS, NY 10001
Federal ID:	Not reported
Owner Tel:	(914) 428-9421

ORCHARD MEWS ASSOCIATES (Continued) **U003386717**

Owner Type:	Corporate/Commercial
Owner Subtype:	Not reported
Mailing Contact:	Not reported
Mailing Name:	ORCHARD NEWS ASSOC
Mailing Address:	189 MAIN STREET, SUITE 257
Mailing Address 2:	Not reported
Mailing City,St,Zip:	WHITE PLAINS, NY 10001
Mailing Telephone:	(914) 428-9421
Owner Mark:	First Owner
Facility Status:	2 - Unregulated by PBS (the total capacity is less than 1,101 gallons) and Subpart 360-14.
Certification Flag:	False
Certification Date:	11/16/1987
Expiration:	11/16/1992
Renew Flag:	False
Renew Date:	Not reported
Total Capacity:	0
FAMT:	True
Facility Screen:	No Missing Data
Owner Screen:	No Missing Data
Tank Screen:	0
Dead Letter:	False
CBS Number:	Not reported
Town or City:	NEW YORK CITY
County Code:	60
Town or City Code:	01
Region:	2

Tank ID:	001
Tank Location:	ABOVEGROUND
Tank Status:	Closed-In Place
Install Date:	Not reported
Capacity (Gal):	4500
Product Stored:	NOS 1,2, OR 4 FUEL OIL
Tank Type:	Steel/carbon steel
Tank Internal:	Not reported
Tank External:	Not reported
Pipe Location:	Not reported
Pipe Type:	Not reported
Pipe Internal:	Not reported
Pipe External:	Not reported
Tank Containment:	Diking
Leak Detection:	0
Overfill Protection:	4
Dispenser Method:	Suction
Date Tested:	Not reported
Next Test Date:	Not reported
Missing Data for Tank:	Minor Data Missing
Date Closed:	10/01/1992
Test Method:	Not reported
Deleted:	False
Updated:	True
SPDES Number:	Not reported
Lat/Long:	Not reported

AC153 **2735 CRESTON ASSOCIATES L.L.C.** **AST** **U003387800**
East **2735 CRESTON AVE** **HIST AST** **N/A**
1/8-1/4 **BRONX, NY 10468**
0.168 mi.
885 ft. **Site 4 of 4 in cluster AC**

Relative:
Higher

Actual:
148 ft.

AST:

Region:	STATE
DEC Region:	2
Site Status:	Active
Facility Id:	2-234982
Program Type:	PBS
UTM X:	593261.99953000003
UTM Y:	4524809.0746900002
Expiration Date:	2017/11/05

Affiliation Records:

Site Id:	8632
Affiliation Type:	Facility Owner
Company Name:	2735 CRESTON ASSOCIATES LLC
Contact Type:	PRESIDENT
Contact Name:	PIETER VULAJ
Address1:	2375 CRESTON AVENUE
Address2:	Not reported
City:	BRONX
State:	NY
Zip Code:	10468
Country Code:	001
Phone:	(781) 881-7777
EMail:	Not reported
Fax Number:	Not reported
Modified By:	CGFREEDM
Date Last Modified:	1/13/2012

Site Id:	8632
Affiliation Type:	Mail Contact
Company Name:	2735 CRESTON ASSOCIATES L.L.C.
Contact Type:	Not reported
Contact Name:	TOM GJONLEKAJ
Address1:	2375 CRESTON AVENUE
Address2:	Not reported
City:	BRONX
State:	NY
Zip Code:	10468
Country Code:	001
Phone:	(718) 881-7777
EMail:	Not reported
Fax Number:	Not reported
Modified By:	CGFREEDM
Date Last Modified:	1/13/2012

Site Id:	8632
Affiliation Type:	On-Site Operator
Company Name:	2735 CRESTON ASSOCIATES L.L.C.
Contact Type:	Not reported
Contact Name:	MARK KINAJ
Address1:	Not reported
Address2:	Not reported
City:	Not reported
State:	NN

2735 CRESTON ASSOCIATES L.L.C. (Continued) **U003387800**

Zip Code:	Not reported
Country Code:	001
Phone:	(718) 584-9316
EMail:	Not reported
Fax Number:	Not reported
Modified By:	TRANSLAT
Date Last Modified:	3/4/2004

Site Id:	8632
Affiliation Type:	Emergency Contact
Company Name:	2735 CRESTON ASSOCIATES LLC
Contact Type:	Not reported
Contact Name:	TOM GJONLENAJ
Address1:	Not reported
Address2:	Not reported
City:	Not reported
State:	NN
Zip Code:	Not reported
Country Code:	001
Phone:	(718) 881-7777
EMail:	Not reported
Fax Number:	Not reported
Modified By:	TRANSLAT
Date Last Modified:	3/4/2004

Tank Info:

Tank Number:	001
Tank Id:	12603

Equipment Records:

H03 - Tank Leak Detection - Vapor Well
B00 - Tank External Protection - None
K00 - Spill Prevention - None
A00 - Tank Internal Protection - None
D02 - Pipe Type - Galvanized Steel
J02 - Dispenser - Suction Dispenser
L09 - Piping Leak Detection - Exempt Suction Piping
C00 - Pipe Location - No Piping
F00 - Pipe External Protection - None
I04 - Overfill - Product Level Gauge (A/G)
E00 - Piping Secondary Containment - None
G00 - Tank Secondary Containment - None

Tank Location:	3
Tank Type:	Steel/Carbon Steel/Iron
Tank Status:	In Service
Pipe Model:	Not reported
Install Date:	01/01/1941
Capacity Gallons:	2000
Tightness Test Method:	NN
Date Test:	Not reported
Next Test Date:	Not reported
Date Tank Closed:	Not reported
Register:	True
Modified By:	CGFREEDM
Last Modified:	01/13/2012

2735 CRESTON ASSOCIATES L.L.C. (Continued) **U003387800**

HIST AST:

PBS Number:	2-234982
SWIS Code:	6001
Operator:	MARK KINAJ
Facility Phone:	(718) 584-9316
Facility Addr2:	2735 CRESTON AVE
Facility Type:	APARTMENT BUILDING
Emergency:	TOM GJONLENAJ
Emergency Tel:	(718) 881-7777
Old PBSNO:	Not reported
Date Inspected:	Not reported
Inspector:	Not reported
Result of Inspection:	Not reported
Owner Name:	2735 CRESTON ASSOCIATES LLC
Owner Address:	660 EAST 229TH STREET
Owner City,St,Zip:	BRONX, NY 10466
Federal ID:	Not reported
Owner Tel:	(781) 881-7777
Owner Type:	Corporate/Commercial
Owner Subtype:	Not reported
Mailing Contact:	TOM GJONLEKAJ
Mailing Name:	2735 CRESTON ASSOCIATES L.L.C.
Mailing Address:	660 EAST 229TH STREET
Mailing Address 2:	Not reported
Mailing City,St,Zip:	BRONX, NY 10466
Mailing Telephone:	(718) 881-7777
Owner Mark:	Second Owner
Facility Status:	1 - Active PBS facility, i.e. total capacity of the PBS tanks is greater than 1,100 gallons, regardless if Subpart 360-14 tanks exist or not at the facility.
Certification Flag:	False
Certification Date:	11/06/1997
Expiration:	11/05/2002
Renew Flag:	False
Renew Date:	Not reported
Total Capacity:	2000
FAMT:	True
Facility Screen:	No Missing Data
Owner Screen:	No Missing Data
Tank Screen:	Minor Data Missing
Dead Letter:	False
CBS Number:	Not reported
Town or City:	NEW YORK CITY
County Code:	60
Town or City Code:	01
Region:	2
Tank ID:	001
Tank Location:	ABOVEGROUND ON SADDLES LEGS, STILTS, RACK, OR CRADLE
Tank Status:	In Service
Install Date:	Not reported
Capacity (Gal):	2000
Product Stored:	NOS 1,2, OR 4 FUEL OIL
Tank Type:	Steel/carbon steel
Tank Internal:	Not reported
Tank External:	Not reported
Pipe Location:	Not reported

2735 CRESTON ASSOCIATES L.L.C. (Continued) **U003387800**

Pipe Type:	GALVANIZED STEEL
Pipe Internal:	Not reported
Pipe External:	Not reported
Tank Containment:	None
Leak Detection:	2
Overfill Protection:	4
Dispenser Method:	Suction
Date Tested:	Not reported
Next Test Date:	Not reported
Missing Data for Tank:	Minor Data Missing
Date Closed:	Not reported
Test Method:	Not reported
Deleted:	False
Updated:	False
SPDES Number:	Not reported
Lat/Long:	Not reported

AB154 **SALMERG REALTY LLC** **AST** **A100183273**
WSW **2604 UNIVERSITY AVENUE** **N/A**
1/8-1/4 **BRONX, NY 10468**
0.170 mi.
897 ft. **Site 6 of 9 in cluster AB**

Relative:
Higher

Actual:
137 ft.

AST:

Region:	STATE
DEC Region:	2
Site Status:	Active
Facility Id:	2-606685
Program Type:	PBS
UTM X:	592538.93484
UTM Y:	4524588.0033099996
Expiration Date:	2013/07/08

Affiliation Records:

Site Id:	28543
Affiliation Type:	Mail Contact
Company Name:	SALMERG REALTY LLC
Contact Type:	Not reported
Contact Name:	SALI NEZAJ
Address1:	3160 VILLA AVENUE
Address2:	Not reported
City:	BRONX
State:	NY
Zip Code:	10468
Country Code:	001
Phone:	(718) 562-3900
EMail:	Not reported
Fax Number:	Not reported
Modified By:	dxliving
Date Last Modified:	7/8/2008

Site Id:	28543
Affiliation Type:	On-Site Operator
Company Name:	SALMERG REALTY LLC
Contact Type:	Not reported
Contact Name:	SALI NEZAJ
Address1:	Not reported
Address2:	Not reported

SALMERG REALTY LLC (Continued) **A100183273**

City: Not reported
State: NN
Zip Code: Not reported
Country Code: 001
Phone: (718) 562-3900
EMail: Not reported
Fax Number: Not reported
Modified By: dxliving
Date Last Modified: 7/8/2008

Site Id: 28543
Affiliation Type: Emergency Contact
Company Name: SALMERG REALTY CORP.
Contact Type: Not reported
Contact Name: SALI NEZAJ
Address1: Not reported
Address2: Not reported
City: Not reported
State: NN
Zip Code: Not reported
Country Code: 001
Phone: (718) 562-3900
EMail: Not reported
Fax Number: Not reported
Modified By: TRANSLAT
Date Last Modified: 3/4/2004

Site Id: 28543
Affiliation Type: Facility Owner
Company Name: SALMERG REALTY LLC
Contact Type: MEMBER
Contact Name: Not reported
Address1: 3160 VILLA AVENUE
Address2: Not reported
City: BRONX
State: NY
Zip Code: 10468
Country Code: 001
Phone: (718) 562-3900
EMail: Not reported
Fax Number: Not reported
Modified By: dxliving
Date Last Modified: 7/8/2008

Tank Info:

Tank Number: 001
Tank Id: 61759

Equipment Records:

I05 - Overfill - Vent Whistle
B01 - Tank External Protection - Painted/Asphalt Coating
C01 - Pipe Location - Aboveground
F01 - Pipe External Protection - Painted/Asphalt Coating
H00 - Tank Leak Detection - None
A00 - Tank Internal Protection - None
D02 - Pipe Type - Galvanized Steel

SALMERG REALTY LLC (Continued) **A100183273**

G01 - Tank Secondary Containment - Diking (Aboveground)
J02 - Dispenser - Suction Dispenser
L09 - Piping Leak Detection - Exempt Suction Piping

Tank Location:	1
Tank Type:	Steel/Carbon Steel/Iron
Tank Status:	In Service
Pipe Model:	Not reported
Install Date:	06/01/1980
Capacity Gallons:	5000
Tightness Test Method:	NN
Date Test:	Not reported
Next Test Date:	Not reported
Date Tank Closed:	Not reported
Register:	True
Modified By:	dxliving
Last Modified:	07/08/2008

AG155 **2608 CRESTON AVE** **AST** **U003390620**
SSE **2608 CRESTON AVENUE** **HIST AST** **N/A**
1/8-1/4 **BRONX, NY 10468**
0.173 mi.
916 ft. **Site 1 of 4 in cluster AG**

Relative:
Lower

Actual:
132 ft.

AST:

Region:	STATE
DEC Region:	2
Site Status:	Active
Facility Id:	2-159506
Program Type:	PBS
UTM X:	593033.55631000001
UTM Y:	4524403.4410300003
Expiration Date:	2015/11/24

Affiliation Records:

Site Id:	5397
Affiliation Type:	On-Site Operator
Company Name:	2608 CRESTON AVE
Contact Type:	Not reported
Contact Name:	MIKE ROSEN
Address1:	Not reported
Address2:	Not reported
City:	Not reported
State:	NN
Zip Code:	Not reported
Country Code:	001
Phone:	(718) 522-5111
EMail:	Not reported
Fax Number:	Not reported
Modified By:	MSBAPTIS
Date Last Modified:	2/11/2011

Site Id:	5397
Affiliation Type:	Emergency Contact
Company Name:	FORTRESS 31 LLC
Contact Type:	Not reported
Contact Name:	MIKE ROSEN
Address1:	Not reported
Address2:	Not reported

2608 CRESTON AVE (Continued) **U003390620**

City: Not reported
State: NN
Zip Code: Not reported
Country Code: 999
Phone: (718) 522-5111
EMail: Not reported
Fax Number: Not reported
Modified By: MSBAPTIS
Date Last Modified: 2/11/2011

Site Id: 5397
Affiliation Type: Facility Owner
Company Name: FORTRESSCD LLC
Contact Type: OWNER
Contact Name: DAVID SPUTZ
Address1: PO BOX 24688
Address2: Not reported
City: BROOKLYN
State: NY
Zip Code: 11202
Country Code: 001
Phone: (718) 522-5111
EMail: Not reported
Fax Number: Not reported
Modified By: MSBAPTIS
Date Last Modified: 2/24/2011

Site Id: 5397
Affiliation Type: Mail Contact
Company Name: FORTRESS 31 LLC
Contact Type: MEMBER
Contact Name: DAVID SPUTZ
Address1: PO BOX 24688
Address2: Not reported
City: BROOKLYN
State: NY
Zip Code: 11202
Country Code: 001
Phone: (718) 522-5111
EMail: Not reported
Fax Number: Not reported
Modified By: MSBAPTIS
Date Last Modified: 2/11/2011

Tank Info:

Tank Number: 001
Tank Id: 19675

Equipment Records:

B00 - Tank External Protection - None
H00 - Tank Leak Detection - None
C00 - Pipe Location - No Piping
F00 - Pipe External Protection - None
I04 - Overfill - Product Level Gauge (A/G)
A00 - Tank Internal Protection - None
D01 - Pipe Type - Steel/Carbon Steel/Iron

2608 CRESTON AVE (Continued) **U003390620**

J02 - Dispenser - Suction Dispenser
L09 - Piping Leak Detection - Exempt Suction Piping
G00 - Tank Secondary Containment - None

Tank Location:	1
Tank Type:	Steel/Carbon Steel/Iron
Tank Status:	In Service
Pipe Model:	Not reported
Install Date:	12/01/1928
Capacity Gallons:	5000
Tightness Test Method:	NN
Date Test:	Not reported
Next Test Date:	Not reported
Date Tank Closed:	Not reported
Register:	True
Modified By:	MSBAPTIS
Last Modified:	02/24/2011

HIST AST:

PBS Number:	2-159506
SWIS Code:	6001
Operator:	RAFAEL MOTA
Facility Phone:	(718) 365-5646
Facility Addr2:	2608 CRESTON AVE
Facility Type:	APARTMENT BUILDING
Emergency:	NORWAX ASSOC
Emergency Tel:	(914) 237-0600
Old PBSNO:	Not reported
Date Inspected:	Not reported
Inspector:	Not reported
Result of Inspection:	Not reported
Owner Name:	JOCAL CORP.
Owner Address:	1046 MCLEAN AVENUE
Owner City,St,Zip:	YONKERS, NY 10704
Federal ID:	Not reported
Owner Tel:	(914) 237-0600
Owner Type:	Corporate/Commercial
Owner Subtype:	Not reported
Mailing Contact:	Not reported
Mailing Name:	NORWAX ASSOC., INC
Mailing Address:	1046 MCLEAN AVENUE
Mailing Address 2:	Not reported
Mailing City,St,Zip:	YONKERS, NY 10704
Mailing Telephone:	(914) 237-0600
Owner Mark:	Second Owner
Facility Status:	1 - Active PBS facility, i.e. total capacity of the PBS tanks is greater than 1,100 gallons, regardless if Subpart 360-14 tanks exist or not at the facility.
Certification Flag:	False
Certification Date:	04/20/2001
Expiration:	06/03/2006
Renew Flag:	False
Renew Date:	Not reported
Total Capacity:	5000
FAMT:	True
Facility Screen:	No Missing Data
Owner Screen:	No Missing Data
Tank Screen:	Minor Data Missing

2608 CRESTON AVE (Continued) **U003390620**

Dead Letter:	False
CBS Number:	Not reported
Town or City:	NEW YORK CITY
County Code:	60
Town or City Code:	01
Region:	2
Tank ID:	001
Tank Location:	ABOVEGROUND
Tank Status:	In Service
Install Date:	19281201
Capacity (Gal):	5000
Product Stored:	NOS 5 OR 6 FUEL OIL
Tank Type:	Steel/carbon steel
Tank Internal:	Not reported
Tank External:	Not reported
Pipe Location:	Not reported
Pipe Type:	STEEL/IRON
Pipe Internal:	Not reported
Pipe External:	Not reported
Tank Containment:	None
Leak Detection:	0
Overfill Protection:	4
Dispenser Method:	Suction
Date Tested:	Not reported
Next Test Date:	Not reported
Missing Data for Tank:	Minor Data Missing
Date Closed:	Not reported
Test Method:	Not reported
Deleted:	False
Updated:	False
SPDES Number:	Not reported
Lat/Long:	Not reported

AF156 **150 WEST 195TH STREET** **AST** **U003385584**
NW **150 WEST 195TH STREET** **HIST AST** **N/A**
1/8-1/4 **BRONX, NY 10468**
0.174 mi.
917 ft. **Site 3 of 4 in cluster AF**

Relative:
Higher

Actual:
161 ft.

AST:

Region:	STATE
DEC Region:	2
Site Status:	Active
Facility Id:	2-148687
Program Type:	PBS
UTM X:	592531.87309000001
UTM Y:	4524982.6789100002
Expiration Date:	2014/11/22

Affiliation Records:

Site Id:	4445
Affiliation Type:	On-Site Operator
Company Name:	RRACI REALTY CORP
Contact Type:	Not reported
Contact Name:	DAVID RACI
Address1:	Not reported
Address2:	Not reported

150 WEST 195TH STREET (Continued) **U003385584**

City:	Not reported
State:	NN
Zip Code:	Not reported
Country Code:	001
Phone:	(914) 954-2115
EMail:	Not reported
Fax Number:	Not reported
Modified By:	MSBAPTIS
Date Last Modified:	10/21/2009

Site Id:	4445
Affiliation Type:	Emergency Contact
Company Name:	RRACI REALTY CORP
Contact Type:	Not reported
Contact Name:	FLORIO RRACI
Address1:	Not reported
Address2:	Not reported
City:	Not reported
State:	NN
Zip Code:	Not reported
Country Code:	999
Phone:	(914) 413-6352
EMail:	Not reported
Fax Number:	Not reported
Modified By:	KXTANG
Date Last Modified:	11/22/2004

Site Id:	4445
Affiliation Type:	Facility Owner
Company Name:	RRACI REALTY CORP
Contact Type:	SECRETARY
Contact Name:	FLORIO RRACI
Address1:	28 PEACHTREE DRIVE
Address2:	Not reported
City:	CORTLANDT MANOR
State:	NY
Zip Code:	10567
Country Code:	001
Phone:	(914) 788-0959
EMail:	Not reported
Fax Number:	Not reported
Modified By:	KXTANG
Date Last Modified:	11/22/2004

Site Id:	4445
Affiliation Type:	Mail Contact
Company Name:	RRACI REALTY CORP
Contact Type:	SECRETARY
Contact Name:	FLORIO RRACI
Address1:	28 PEACHTREE DRIVE
Address2:	Not reported
City:	CORTLANDT MANOR
State:	NY
Zip Code:	10567
Country Code:	001
Phone:	(914) 788-0959
EMail:	Not reported

150 WEST 195TH STREET (Continued) **U003385584**

Fax Number: Not reported
Modified By: KXTANG
Date Last Modified: 11/22/2004

Tank Info:

Tank Number: 001
Tank Id: 8070

Equipment Records:

G00 - Tank Secondary Containment - None
I05 - Overfill - Vent Whistle
J00 - Dispenser - None
C01 - Pipe Location - Aboveground
E00 - Piping Secondary Containment - None
F00 - Pipe External Protection - None
A00 - Tank Internal Protection - None
D01 - Pipe Type - Steel/Carbon Steel/Iron
B00 - Tank External Protection - None
K00 - Spill Prevention - None
H04 - Tank Leak Detection - Groundwater Well
L00 - Piping Leak Detection - None

Tank Location: 1
Tank Type: Steel/Carbon Steel/Iron
Tank Status: In Service
Pipe Model: Not reported
Install Date: 01/15/1954
Capacity Gallons: 4000
Tightness Test Method: NN
Date Test: Not reported
Next Test Date: Not reported
Date Tank Closed: Not reported
Register: True
Modified By: MSBAPTIS
Last Modified: 10/21/2009

HIST AST:

PBS Number: 2-148687
SWIS Code: 6001
Operator: ROBERT SENA
Facility Phone: (718) 548-2218
Facility Addr2: 150 WEST 195TH STREET
Facility Type: APARTMENT BUILDING
Emergency: ROBERT SENA
Emergency Tel: (516) 742-4262
Old PBSNO: Not reported
Date Inspected: Not reported
Inspector: Not reported
Result of Inspection: Not reported
Owner Name: SENAREIS PROPERTIES
Owner Address: 150 WEST 195TH STREET
Owner City,St,Zip: BRONX, NY 10468
Federal ID: Not reported
Owner Tel: (516) 742-4262
Owner Type: Not reported
Owner Subtype: Not reported
Mailing Contact: Not reported

150 WEST 195TH STREET (Continued) **U003385584**

Mailing Name:	SENAREIS PROPERTIES
Mailing Address:	C/O TOTAL REALTY
Mailing Address 2:	733 YONKERS AVE
Mailing City,St,Zip:	YONKERS, NY 10704
Mailing Telephone:	(516) 742-4262
Owner Mark:	First Owner
Facility Status:	1 - Active PBS facility, i.e. total capacity of the PBS tanks is greater than 1,100 gallons, regardless if Subpart 360-14 tanks exist or not at the facility.
Certification Flag:	False
Certification Date:	07/02/1997
Expiration:	06/05/2002
Renew Flag:	False
Renew Date:	Not reported
Total Capacity:	4000
FAMT:	True
Facility Screen:	No Missing Data
Owner Screen:	Minor Data Missing
Tank Screen:	Minor Data Missing
Dead Letter:	False
CBS Number:	Not reported
Town or City:	NEW YORK CITY
County Code:	60
Town or City Code:	01
Region:	2

Tank ID:	001
Tank Location:	ABOVEGROUND
Tank Status:	In Service
Install Date:	Not reported
Capacity (Gal):	4000
Product Stored:	NOS 1,2, OR 4 FUEL OIL
Tank Type:	Steel/carbon steel
Tank Internal:	Not reported
Tank External:	Not reported
Pipe Location:	Not reported
Pipe Type:	STEEL/IRON
Pipe Internal:	Not reported
Pipe External:	Not reported
Tank Containment:	None
Leak Detection:	0
Overfill Protection:	4
Dispenser Method:	Submersible
Date Tested:	Not reported
Next Test Date:	Not reported
Missing Data for Tank:	Minor Data Missing
Date Closed:	Not reported
Test Method:	Not reported
Deleted:	False
Updated:	False
SPDES Number:	Not reported
Lat/Long:	Not reported

AB157 **KINGDOM ASSOCIATES, LLC** **HIST UST** **U000406380**
WSW **2600 UNIVERSITY AVE** **N/A**
1/8-1/4 **BRONX, NY 10468**
0.175 mi.
924 ft. **Site 7 of 9 in cluster AB**

Relative:
Higher

Actual:
138 ft.

HIST UST:

PBS Number:	2-161381
SPDES Number:	Not reported
Emergency Contact:	BRADLEY WOLFSET
Emergency Telephone:	(718) 882-3304
Operator:	RAFAEL LUGO
Operator Telephone:	(718) 364-0469
Owner Name:	KINDGOM ASSOCIATES, LLC
Owner Address:	3211 BAINBRIDGE AVE
Owner City,St,Zip:	BRONX, NY 10467
Owner Telephone:	(212) 882-3304
Owner Type:	Not reported
Owner Subtype:	Not reported
Mailing Name:	KINGDOM ASSOCIATES, LLC
Mailing Address:	3211 BAINBRIDGE AVE
Mailing Address 2:	Not reported
Mailing City,St,Zip:	BRONX, NY 10467
Mailing Contact:	Not reported
Mailing Telephone:	(718) 882-3304
Owner Mark:	First Owner
Facility Status:	1 - Active PBS facility, i.e. total capacity of the PBS tanks is greater than 1,100 gallons, regardless if Subpart 360-14 tanks exist or not at the facility.
Facility Addr2:	2600 UNIVERSITY AVE
SWIS ID:	6001
Old PBS Number:	Not reported
Facility Type:	APARTMENT BUILDING
Inspected Date:	Not reported
Inspector:	Not reported
Inspection Result:	Not reported
Federal ID:	Not reported
Certification Flag:	False
Certification Date:	09/18/1997
Expiration Date:	10/23/2002
Renew Flag:	False
Renewal Date:	Not reported
Total Capacity:	5000
FAMT:	True
Facility Screen:	No Missing Data
Owner Screen:	Minor Data Missing
Tank Screen:	Minor Data Missing
Dead Letter:	False
CBS Number:	Not reported
Town or City:	NEW YORK CITY
County Code:	60
Town or City:	01
Region:	2
Tank Id:	001
Tank Location:	UNDERGROUND
Tank Status:	In Service
Install Date:	Not reported
Capacity (gals):	5000

KINGDOM ASSOCIATES, LLC (Continued) **U000406380**

Product Stored:	NOS 5 OR 6 FUEL OIL
Tank Type:	Steel/carbon steel
Tank Internal:	Not reported
Tank External:	Not reported
Pipe Location:	Not reported
Pipe Type:	STEEL/IRON
Pipe Internal:	Not reported
Pipe External:	Not reported
Second Containment:	Diking
Leak Detection:	None
Overfill Prot:	Product Level Gauge
Dispenser:	Suction
Date Tested:	Not reported
Next Test Date:	Not reported
Missing Data for Tank:	Minor Data Missing
Date Closed:	Not reported
Test Method:	Not reported
Deleted:	False
Updated:	False
Lat/long:	Not reported

AB158 **KINGDOM ASSOCIATES, LLC** **AST** **A100294690**
WSW **2600 UNIVERSITY AVENUE** **N/A**
1/8-1/4 **BRONX, NY 10468**
0.175 mi.
924 ft. **Site 8 of 9 in cluster AB**

Relative:
Higher

Actual:
138 ft.

AST:

Region:	STATE
DEC Region:	2
Site Status:	Active
Facility Id:	2-161381
Program Type:	PBS
UTM X:	592534.11173
UTM Y:	4524576.0628699996
Expiration Date:	2017/10/23

Affiliation Records:

Site Id:	5559
Affiliation Type:	Facility Owner
Company Name:	KINGDOM ASSOCIATES, LLC
Contact Type:	MGR
Contact Name:	JERROUD WOLFSET
Address1:	3211 BAINBRIDGE AVE
Address2:	Not reported
City:	BRONX
State:	NY
Zip Code:	10467
Country Code:	001
Phone:	(718) 882-3304
EMail:	Not reported
Fax Number:	Not reported
Modified By:	msbaptis
Date Last Modified:	8/7/2007

Site Id:	5559
Affiliation Type:	Mail Contact
Company Name:	KINGDOM ASSOCIATES, LLC

KINGDOM ASSOCIATES, LLC (Continued) **A100294690**

Contact Type:	Not reported
Contact Name:	JERROLD WOLFSET
Address1:	3211 BAINBRIDGE AVE
Address2:	Not reported
City:	BRONX
State:	NY
Zip Code:	10467
Country Code:	001
Phone:	(718) 882-3304
EMail:	Not reported
Fax Number:	Not reported
Modified By:	msbaptis
Date Last Modified:	8/7/2007

Site Id:	5559
Affiliation Type:	On-Site Operator
Company Name:	KINGDOM ASSOCIATES, LLC
Contact Type:	Not reported
Contact Name:	RAFAEL LUGO
Address1:	Not reported
Address2:	Not reported
City:	Not reported
State:	NN
Zip Code:	Not reported
Country Code:	001
Phone:	(718) 329-4543
EMail:	Not reported
Fax Number:	Not reported
Modified By:	msbaptis
Date Last Modified:	8/7/2007

Site Id:	5559
Affiliation Type:	Emergency Contact
Company Name:	KINDGOM ASSOCIATES, LLC
Contact Type:	Not reported
Contact Name:	BRADLEY WOLFSET
Address1:	Not reported
Address2:	Not reported
City:	Not reported
State:	NN
Zip Code:	Not reported
Country Code:	001
Phone:	(718) 882-3304
EMail:	Not reported
Fax Number:	Not reported
Modified By:	TRANSLAT
Date Last Modified:	3/4/2004

Tank Info:

Tank Number:	001
Tank Id:	24773

Equipment Records:

G03 - Tank Secondary Containment - Vault (w/o access)
C00 - Pipe Location - No Piping
F00 - Pipe External Protection - None

KINGDOM ASSOCIATES, LLC (Continued) **A100294690**

I04 - Overfill - Product Level Gauge (A/G)
B00 - Tank External Protection - None
K00 - Spill Prevention - None
E00 - Piping Secondary Containment - None
H00 - Tank Leak Detection - None
A00 - Tank Internal Protection - None
D01 - Pipe Type - Steel/Carbon Steel/Iron
J02 - Dispenser - Suction Dispenser
L09 - Piping Leak Detection - Exempt Suction Piping

Tank Location:	1
Tank Type:	Steel/Carbon Steel/Iron
Tank Status:	In Service
Pipe Model:	Not reported
Install Date:	01/01/1923
Capacity Gallons:	5000
Tightness Test Method:	NN
Date Test:	Not reported
Next Test Date:	Not reported
Date Tank Closed:	Not reported
Register:	True
Modified By:	KAKYER
Last Modified:	10/25/2012

AB159 **CON ED - MH11937** **MANIFEST** **S109064630**
WSW **W 192 ST & UNIVERSITY AVE** **N/A**
1/8-1/4 **BRONX, NY 10468**
0.177 mi.
937 ft. **Site 9 of 9 in cluster AB**

Relative:
Higher

Actual:
138 ft.

NY MANIFEST:

EPA ID:	NYZ004019022
Country:	USA
Mailing Name:	CON ED - MH11937
Mailing Contact:	Not reported
Mailing Address:	Not reported
Mailing Address 2:	Not reported
Mailing City:	Not reported
Mailing State:	Not reported
Mailing Zip:	Not reported
Mailing Zip4:	Not reported
Mailing Country:	Not reported
Mailing Phone:	Not reported

NY MANIFEST:

No Manifest Records Available

AF160 **TGY REALTY, LLC** **AST** **A100301565**
WNW **2723-25 WEBB AVE** **N/A**
1/8-1/4 **BRONX, NY 10468**
0.177 mi.
937 ft. **Site 4 of 4 in cluster AF**

Relative:
Higher

Actual:
160 ft.

AST:

Region:	STATE
DEC Region:	2
Site Status:	Active
Facility Id:	2-160628
Program Type:	PBS
UTM X:	592556.73611000006
UTM Y:	4524910.8074500002
Expiration Date:	2017/11/27

Affiliation Records:

Site Id:	5492
Affiliation Type:	Mail Contact
Company Name:	THE WAVECREST MGMT TEAM LTD
Contact Type:	Not reported
Contact Name:	RICK V
Address1:	87-14 116TH STREET
Address2:	Not reported
City:	RICHMOND HILL
State:	NY
Zip Code:	11418
Country Code:	001
Phone:	(718) 412-3736
EMail:	Not reported
Fax Number:	Not reported
Modified By:	MSBAPTIS
Date Last Modified:	11/27/2012

Site Id:	5492
Affiliation Type:	On-Site Operator
Company Name:	TGY REALTY, LLC
Contact Type:	Not reported
Contact Name:	BOB SPITZ
Address1:	Not reported
Address2:	Not reported
City:	Not reported
State:	NN
Zip Code:	Not reported
Country Code:	001
Phone:	(718) 662-1272
EMail:	Not reported
Fax Number:	Not reported
Modified By:	MSBAPTIS
Date Last Modified:	11/27/2012

Site Id:	5492
Affiliation Type:	Emergency Contact
Company Name:	2723 WEBB FUNDING LLC
Contact Type:	Not reported
Contact Name:	BOB SPITZ
Address1:	Not reported
Address2:	Not reported
City:	Not reported
State:	NN

TGY REALTY, LLC (Continued) **A100301565**

Zip Code:	Not reported
Country Code:	999
Phone:	(718) 662-1272
EMail:	Not reported
Fax Number:	Not reported
Modified By:	MSBAPTIS
Date Last Modified:	11/27/2012

Site Id:	5492
Affiliation Type:	Facility Owner
Company Name:	2723 WEBB FUNDING LLC
Contact Type:	AGENT
Contact Name:	BOB SPITZ
Address1:	87-14 116TH ST
Address2:	Not reported
City:	RICHMOND HILL
State:	NY
Zip Code:	11418
Country Code:	001
Phone:	(718) 412-3736
EMail:	Not reported
Fax Number:	Not reported
Modified By:	MSBAPTIS
Date Last Modified:	11/27/2012

Tank Info:

Tank Number:	001
Tank Id:	19694

Equipment Records:

I05 - Overfill - Vent Whistle
B00 - Tank External Protection - None
K00 - Spill Prevention - None
G03 - Tank Secondary Containment - Vault (w/o access)
C01 - Pipe Location - Aboveground
E00 - Piping Secondary Containment - None
H00 - Tank Leak Detection - None
F00 - Pipe External Protection - None
A00 - Tank Internal Protection - None
D01 - Pipe Type - Steel/Carbon Steel/Iron
J02 - Dispenser - Suction Dispenser
L09 - Piping Leak Detection - Exempt Suction Piping

Tank Location:	3
Tank Type:	Steel/Carbon Steel/Iron
Tank Status:	In Service
Pipe Model:	Not reported
Install Date:	01/01/1952
Capacity Gallons:	5000
Tightness Test Method:	NN
Date Test:	Not reported
Next Test Date:	Not reported
Date Tank Closed:	Not reported
Register:	True
Modified By:	MSBAPTIS
Last Modified:	11/27/2012

Y161 **ROBAN MGMT** **HIST UST** **U000401280**
ENE **2784 MORRIS AVE** **N/A**
1/8-1/4 **BX, NY 10468**
0.178 mi.
941 ft. **Site 6 of 6 in cluster Y**

Relative:
Higher

Actual:
152 ft.

HIST UST:

PBS Number:	2-256846
SPDES Number:	Not reported
Emergency Contact:	ROBERT SPARKS
Emergency Telephone:	(212) 364-2805
Operator:	JOE RELOVA
Operator Telephone:	(212) 364-2805
Owner Name:	ROBERT SPARKS
Owner Address:	2784 MORRIS AVE
Owner City,St,Zip:	BX, NY 10468
Owner Telephone:	(212) 364-2805
Owner Type:	Not reported
Owner Subtype:	Not reported
Mailing Name:	ROBERT SPARKS
Mailing Address:	2784 MORRIS AVE
Mailing Address 2:	Not reported
Mailing City,St,Zip:	BX, NY 10468
Mailing Contact:	ROBERT SPARKS
Mailing Telephone:	(212) 364-2805
Owner Mark:	First Owner
Facility Status:	1 - Active PBS facility, i.e. total capacity of the PBS tanks is greater than 1,100 gallons, regardless if Subpart 360-14 tanks exist or not at the facility.
Facility Addr2:	2784 MORRIS AVE
SWIS ID:	6001
Old PBS Number:	Not reported
Facility Type:	Not reported
Inspected Date:	Not reported
Inspector:	Not reported
Inspection Result:	Not reported
Federal ID:	Not reported
Certification Flag:	False
Certification Date:	07/09/1997
Expiration Date:	07/14/2002
Renew Flag:	False
Renewal Date:	Not reported
Total Capacity:	5000
FAMT:	True
Facility Screen:	Minor Data Missing
Owner Screen:	Minor Data Missing
Tank Screen:	Minor Data Missing
Dead Letter:	False
CBS Number:	Not reported
Town or City:	NEW YORK CITY
County Code:	60
Town or City:	01
Region:	2
Tank Id:	001
Tank Location:	UNDERGROUND, VAULTED, WITH ACCESS
Tank Status:	In Service
Install Date:	Not reported
Capacity (gals):	5000

ROBAN MGMT (Continued) **U000401280**

Product Stored:	NOS 1,2, OR 4 FUEL OIL
Tank Type:	Steel/carbon steel
Tank Internal:	Not reported
Tank External:	Not reported
Pipe Location:	Not reported
Pipe Type:	STEEL/IRON
Pipe Internal:	Not reported
Pipe External:	Not reported
Second Containment:	Diking
Leak Detection:	None
Overfill Prot:	Product Level Gauge
Dispenser:	Suction
Date Tested:	Not reported
Next Test Date:	Not reported
Missing Data for Tank:	Minor Data Missing
Date Closed:	Not reported
Test Method:	Not reported
Deleted:	False
Updated:	False
Lat/long:	Not reported

Z162 **2786 JEROME AVENUE** **HIST UST** **U001736516**
NE **2786 JEROME AVENUE** **N/A**
1/8-1/4 **BRONX, NY 10468**
0.183 mi.
964 ft. **Site 2 of 3 in cluster Z**

Relative:
Higher

Actual:
145 ft.

HIST UST:

PBS Number:	2-601590
SPDES Number:	Not reported
Emergency Contact:	MIKE BAJRARTARI
Emergency Telephone:	(718) 365-4310
Operator:	ISMET KRASNIQI
Operator Telephone:	(718) 543-1242
Owner Name:	FLORIM REALTY CORP.
Owner Address:	617 EAST 188TH STREET
Owner City,St,Zip:	BRONX, NY 10458
Owner Telephone:	(718) 365-4310
Owner Type:	Corporate/Commercial
Owner Subtype:	Not reported
Mailing Name:	FLORIM REALTY CORP.
Mailing Address:	617 EAST 188TH STREET
Mailing Address 2:	Not reported
Mailing City,St,Zip:	BRONX, NY 10458
Mailing Contact:	Not reported
Mailing Telephone:	(718) 365-4310
Owner Mark:	First Owner
Facility Status:	1 - Active PBS facility, i.e. total capacity of the PBS tanks is greater than 1,100 gallons, regardless if Subpart 360-14 tanks exist or not at the facility.
Facility Addr2:	2786 PARKVIEW TERRACE
SWIS ID:	6001
Old PBS Number:	Not reported
Facility Type:	APARTMENT BUILDING
Inspected Date:	Not reported
Inspector:	Not reported
Inspection Result:	Not reported
Federal ID:	Not reported

2786 JEROME AVENUE (Continued) **U001736516**

Certification Flag:	False
Certification Date:	08/27/1999
Expiration Date:	09/10/2003
Renew Flag:	False
Renewal Date:	Not reported
Total Capacity:	4000
FAMT:	True
Facility Screen:	No Missing Data
Owner Screen:	No Missing Data
Tank Screen:	Minor Data Missing
Dead Letter:	False
CBS Number:	Not reported
Town or City:	NEW YORK CITY
County Code:	60
Town or City:	01
Region:	2
Tank Id:	001
Tank Location:	UNDERGROUND, VAULTED, WITH ACCESS
Tank Status:	In Service
Install Date:	Not reported
Capacity (gals):	4000
Product Stored:	NOS 5 OR 6 FUEL OIL
Tank Type:	Steel/carbon steel
Tank Internal:	Not reported
Tank External:	Not reported
Pipe Location:	Not reported
Pipe Type:	STEEL/IRON
Pipe Internal:	Not reported
Pipe External:	Not reported
Second Containment:	Diking
Leak Detection:	Other
Overfill Prot:	Product Level Gauge
Dispenser:	Suction
Date Tested:	Not reported
Next Test Date:	Not reported
Missing Data for Tank:	Minor Data Missing
Date Closed:	Not reported
Test Method:	Not reported
Deleted:	False
Updated:	True
Lat/long:	Not reported

Z163 **2786 JEROME AVENUE** **AST** **A100291994**
NE **2786 JEROME AVENUE** **N/A**
1/8-1/4 **BRONX, NY 10468**
0.183 mi.
964 ft. **Site 3 of 3 in cluster Z**

Relative:
Higher

Actual:
145 ft.

AST:

Region:	STATE
DEC Region:	2
Site Status:	Active
Facility Id:	2-601590
Program Type:	PBS
UTM X:	593124.82568000001
UTM Y:	4524932.8154899999
Expiration Date:	2013/09/10

2786 JEROME AVENUE (Continued) **A100291994**

Affiliation Records:

Site Id:	23552
Affiliation Type:	Mail Contact
Company Name:	FLORIM REALTY CORP.
Contact Type:	Not reported
Contact Name:	Not reported
Address1:	2465 ARTHUR AVE.
Address2:	Not reported
City:	BRONX
State:	NY
Zip Code:	10458
Country Code:	001
Phone:	(347) 226-4218
EMail:	Not reported
Fax Number:	Not reported
Modified By:	dxliving
Date Last Modified:	6/27/2008

Site Id:	23552
Affiliation Type:	On-Site Operator
Company Name:	2786 JEROME AVENUE
Contact Type:	Not reported
Contact Name:	TONY GECAJ
Address1:	Not reported
Address2:	Not reported
City:	Not reported
State:	NN
Zip Code:	Not reported
Country Code:	001
Phone:	(917) 335-3435
EMail:	Not reported
Fax Number:	Not reported
Modified By:	dxliving
Date Last Modified:	6/27/2008

Site Id:	23552
Affiliation Type:	Emergency Contact
Company Name:	FLORIM REALTY CORP.
Contact Type:	Not reported
Contact Name:	BEATRIZ MELENDEZ
Address1:	Not reported
Address2:	Not reported
City:	Not reported
State:	NN
Zip Code:	Not reported
Country Code:	999
Phone:	(917) 465-6197
EMail:	Not reported
Fax Number:	Not reported
Modified By:	dxliving
Date Last Modified:	6/27/2008

Site Id:	23552
Affiliation Type:	Facility Owner
Company Name:	FLORIM REALTY CORP.
Contact Type:	PROPERTY MANAGER
Contact Name:	BEATRIZ MELENDEZ

2786 JEROME AVENUE (Continued) **A100291994**

Address1:	2465 ARTHUR AVE.
Address2:	Not reported
City:	BRONX
State:	NY
Zip Code:	10458
Country Code:	001
Phone:	(347) 226-4218
EMail:	Not reported
Fax Number:	Not reported
Modified By:	dxliving
Date Last Modified:	6/27/2008

Tank Info:

Tank Number:	001
Tank Id:	47056

Equipment Records:

G03 - Tank Secondary Containment - Vault (w/o access)
C00 - Pipe Location - No Piping
F00 - Pipe External Protection - None
I04 - Overfill - Product Level Gauge (A/G)
A00 - Tank Internal Protection - None
D01 - Pipe Type - Steel/Carbon Steel/Iron
J02 - Dispenser - Suction Dispenser
L09 - Piping Leak Detection - Exempt Suction Piping
B00 - Tank External Protection - None
H99 - Tank Leak Detection - Other

Tank Location:	3
Tank Type:	Steel/Carbon Steel/Iron
Tank Status:	In Service
Pipe Model:	Not reported
Install Date:	07/01/1922
Capacity Gallons:	4000
Tightness Test Method:	NN
Date Test:	Not reported
Next Test Date:	Not reported
Date Tank Closed:	Not reported
Register:	True
Modified By:	dxliving
Last Modified:	06/27/2008

AH164 **2675 CONCOURSE ASSOCIATES** **AST** **U003389084**
SE **2675 GRAND CONCOURSE** **HIST AST** **N/A**
1/8-1/4 **BRONX, NY 10468**
0.183 mi.
967 ft. **Site 1 of 9 in cluster AH**

Relative:
Higher

Actual:
141 ft.

AST:

Region:	STATE
DEC Region:	2
Site Status:	Active
Facility Id:	2-292710
Program Type:	PBS
UTM X:	593245.96819000004
UTM Y:	4524548.0225999998
Expiration Date:	2016/12/22

2675 CONCOURSE ASSOCIATES (Continued) **U003389084**

Affiliation Records:

Site Id:	13326
Affiliation Type:	On-Site Operator
Company Name:	2675 GRAND CONCOURSE LLC
Contact Type:	Not reported
Contact Name:	MIGUEL SANTILLAN
Address1:	Not reported
Address2:	Not reported
City:	Not reported
State:	NN
Zip Code:	Not reported
Country Code:	001
Phone:	(917) 204-4109
EMail:	Not reported
Fax Number:	Not reported
Modified By:	MSBAPTIS
Date Last Modified:	1/25/2010

Site Id:	13326
Affiliation Type:	Emergency Contact
Company Name:	2675 CONCOURSE ASSOC LLC C/O S.W. MGMT LLC
Contact Type:	Not reported
Contact Name:	MIGUEL SANTILLAN
Address1:	Not reported
Address2:	Not reported
City:	Not reported
State:	NN
Zip Code:	Not reported
Country Code:	999
Phone:	(917) 204-4109
EMail:	Not reported
Fax Number:	Not reported
Modified By:	MSBAPTIS
Date Last Modified:	1/25/2010

Site Id:	13326
Affiliation Type:	Mail Contact
Company Name:	RESIDENTIAL MANAGEMENT (NY) INC
Contact Type:	Not reported
Contact Name:	ESTHER WOLMAN
Address1:	1651 CONEY ISLAND AVE. 4TH FLOOR
Address2:	Not reported
City:	BROOKLYN
State:	NY
Zip Code:	11230
Country Code:	001
Phone:	(718) 627-0600 244
EMail:	ESTHER@RESIMGT.COM
Fax Number:	Not reported
Modified By:	MSBAPTIS
Date Last Modified:	10/4/2012

Site Id:	13326
Affiliation Type:	Facility Owner
Company Name:	AQUA 2675 GC LLC
Contact Type:	MEMBER
Contact Name:	JOSHUA FRANKEL

2675 CONCOURSE ASSOCIATES (Continued) **U003389084**

Address1:	1651 CONEY ISLAND AVE. 4TH FLOOR
Address2:	Not reported
City:	BROOKLYN
State:	NY
Zip Code:	11230
Country Code:	001
Phone:	(718) 627-0600
EMail:	Not reported
Fax Number:	Not reported
Modified By:	MSBAPTIS
Date Last Modified:	10/4/2012

Tank Info:

Tank Number:	026
Tank Id:	15196

Equipment Records:

G00 - Tank Secondary Containment - None
C00 - Pipe Location - No Piping
F00 - Pipe External Protection - None
I04 - Overfill - Product Level Gauge (A/G)
B00 - Tank External Protection - None
H00 - Tank Leak Detection - None
A00 - Tank Internal Protection - None
D01 - Pipe Type - Steel/Carbon Steel/Iron
J02 - Dispenser - Suction Dispenser
L09 - Piping Leak Detection - Exempt Suction Piping

Tank Location:	1
Tank Type:	Steel/Carbon Steel/Iron
Tank Status:	In Service
Pipe Model:	Not reported
Install Date:	03/01/1960
Capacity Gallons:	4000
Tightness Test Method:	NN
Date Test:	Not reported
Next Test Date:	Not reported
Date Tank Closed:	Not reported
Register:	True
Modified By:	KXTANG
Last Modified:	04/12/2007

HIST AST:

PBS Number:	2-292710
SWIS Code:	6001
Operator:	BOB MAURUS
Facility Phone:	(718) 295-7953
Facility Addr2:	2675 GRAND CONCOURSE
Facility Type:	APARTMENT BUILDING
Emergency:	L&C BURNER SERVICE
Emergency Tel:	(718) 842-9000
Old PBSNO:	Not reported
Date Inspected:	Not reported
Inspector:	Not reported
Result of Inspection:	Not reported
Owner Name:	2675 CONCOURSE ASSOCIATES
Owner Address:	145 HUGUENOT STREET, 5TH FLOOR

2675 CONCOURSE ASSOCIATES (Continued) **U003389084**

Owner City,St,Zip:	NEW ROCHELLE, NY 10801
Federal ID:	Not reported
Owner Tel:	(914) 637-6200
Owner Type:	Corporate/Commercial
Owner Subtype:	Not reported
Mailing Contact:	Not reported
Mailing Name:	2675 CONCOURSE ASSOCIATES
Mailing Address:	145 HUGUENOT STREET
Mailing Address 2:	5TH FLOOR
Mailing City,St,Zip:	NEW ROCHELLE, NY 10801
Mailing Telephone:	(914) 637-6200
Owner Mark:	First Owner
Facility Status:	1 - Active PBS facility, i.e. total capacity of the PBS tanks is greater than 1,100 gallons, regardless if Subpart 360-14 tanks exist or not at the facility.
Certification Flag:	False
Certification Date:	06/01/1998
Expiration:	07/14/2002
Renew Flag:	False
Renew Date:	Not reported
Total Capacity:	4000
FAMT:	True
Facility Screen:	No Missing Data
Owner Screen:	Minor Data Missing
Tank Screen:	Minor Data Missing
Dead Letter:	False
CBS Number:	Not reported
Town or City:	NEW YORK CITY
County Code:	60
Town or City Code:	01
Region:	2

Tank ID:	026
Tank Location:	ABOVEGROUND
Tank Status:	In Service
Install Date:	Not reported
Capacity (Gal):	4000
Product Stored:	NOS 5 OR 6 FUEL OIL
Tank Type:	Steel/carbon steel
Tank Internal:	Not reported
Tank External:	Not reported
Pipe Location:	Not reported
Pipe Type:	STEEL/IRON
Pipe Internal:	Not reported
Pipe External:	Not reported
Tank Containment:	None
Leak Detection:	0
Overfill Protection:	4
Dispenser Method:	Suction
Date Tested:	Not reported
Next Test Date:	Not reported
Missing Data for Tank:	Minor Data Missing
Date Closed:	Not reported
Test Method:	Not reported
Deleted:	False
Updated:	False
SPDES Number:	Not reported

2675 CONCOURSE ASSOCIATES (Continued) **U003389084**

Lat/Long: Not reported

AH165 **HARAN REALTY CO., LLC** **AST** **U003386476**
ESE **2715 GRAND CONCOURSE** **HIST AST** **N/A**
1/8-1/4 **BRONX, NY 10468**
0.185 mi.
975 ft. **Site 2 of 9 in cluster AH**

Relative:
Higher

Actual:
149 ft.

AST:

Region:	STATE
DEC Region:	2
Site Status:	Active
Facility Id:	2-242314
Program Type:	PBS
UTM X:	593300.92857999995
UTM Y:	4524651.3429699996
Expiration Date:	2012/06/30

Affiliation Records:

Site Id:	9275
Affiliation Type:	Emergency Contact
Company Name:	HARAN REALTY CO., LLC
Contact Type:	Not reported
Contact Name:	JOHN SHEEHAN
Address1:	Not reported
Address2:	Not reported
City:	Not reported
State:	NN
Zip Code:	Not reported
Country Code:	001
Phone:	(718) 597-5660
EMail:	Not reported
Fax Number:	Not reported
Modified By:	TRANSLAT
Date Last Modified:	3/4/2004

Site Id:	9275
Affiliation Type:	On-Site Operator
Company Name:	HARAN REALTY CO., LLC
Contact Type:	Not reported
Contact Name:	LORENZO RODRIGUEZ
Address1:	Not reported
Address2:	Not reported
City:	Not reported
State:	NN
Zip Code:	Not reported
Country Code:	001
Phone:	(917) 578-8245
EMail:	Not reported
Fax Number:	Not reported
Modified By:	KXTANG
Date Last Modified:	3/1/2007

Site Id:	9275
Affiliation Type:	Facility Owner
Company Name:	HARAN REALTY CO., LLC
Contact Type:	MGR
Contact Name:	FRANK LOPIANO

HARAN REALTY CO., LLC (Continued) **U003386476**

Address1:	993 MORRIS PARK AVENUE
Address2:	Not reported
City:	BRONX
State:	NY
Zip Code:	10462
Country Code:	001
Phone:	(718) 931-5394
EMail:	Not reported
Fax Number:	Not reported
Modified By:	KXTANG
Date Last Modified:	3/1/2007

Site Id:	9275
Affiliation Type:	Mail Contact
Company Name:	HARAN REALTY CO., LLC
Contact Type:	MGR
Contact Name:	FRANK LOPIANO
Address1:	993 MORRIS PARK AVENUE
Address2:	Not reported
City:	BRONX
State:	NY
Zip Code:	10462
Country Code:	001
Phone:	(718) 931-5394
EMail:	Not reported
Fax Number:	Not reported
Modified By:	KXTANG
Date Last Modified:	3/1/2007

Tank Info:

Tank Number:	001
Tank Id:	10048

Equipment Records:

B00 - Tank External Protection - None
A00 - Tank Internal Protection - None
D01 - Pipe Type - Steel/Carbon Steel/Iron
J02 - Dispenser - Suction Dispenser
L09 - Piping Leak Detection - Exempt Suction Piping
H00 - Tank Leak Detection - None
C00 - Pipe Location - No Piping
F00 - Pipe External Protection - None
I04 - Overfill - Product Level Gauge (A/G)
G03 - Tank Secondary Containment - Vault (w/o access)

Tank Location:	1
Tank Type:	Steel/Carbon Steel/Iron
Tank Status:	In Service
Pipe Model:	Not reported
Install Date:	01/01/1925
Capacity Gallons:	5000
Tightness Test Method:	NN
Date Test:	Not reported
Next Test Date:	Not reported
Date Tank Closed:	Not reported
Register:	True
Modified By:	KXTANG

HARAN REALTY CO., LLC (Continued) **U003386476**

Last Modified: 03/01/2007

HIST AST:

PBS Number:	2-242314
SWIS Code:	6001
Operator:	CESAR ROJAS
Facility Phone:	(718) 562-6698
Facility Addr2:	2715 GRAND CONCOURSE
Facility Type:	APARTMENT BUILDING
Emergency:	JOHN SHEEHAN
Emergency Tel:	(718) 597-5660
Old PBSNO:	Not reported
Date Inspected:	Not reported
Inspector:	Not reported
Result of Inspection:	Not reported
Owner Name:	HARAN REALTY CO., LLC
Owner Address:	993 MORRIS PARK AVENUE
Owner City,St,Zip:	BRONX, NY 10462
Federal ID:	Not reported
Owner Tel:	(718) 931-5394
Owner Type:	Corporate/Commercial
Owner Subtype:	Not reported
Mailing Contact:	FRANK LOPIANO
Mailing Name:	HARAN REALTY CO., LLC
Mailing Address:	993 MORRIS PARK AVENUE
Mailing Address 2:	Not reported
Mailing City,St,Zip:	BRONX, NY 10462
Mailing Telephone:	(718) 931-5394
Owner Mark:	First Owner
Facility Status:	1 - Active PBS facility, i.e. total capacity of the PBS tanks is greater than 1,100 gallons, regardless if Subpart 360-14 tanks exist or not at the facility.
Certification Flag:	False
Certification Date:	06/20/1997
Expiration:	06/30/2002
Renew Flag:	False
Renew Date:	Not reported
Total Capacity:	5000
FAMT:	True
Facility Screen:	No Missing Data
Owner Screen:	No Missing Data
Tank Screen:	Minor Data Missing
Dead Letter:	False
CBS Number:	Not reported
Town or City:	NEW YORK CITY
County Code:	60
Town or City Code:	01
Region:	2

Tank ID:	001
Tank Location:	ABOVEGROUND
Tank Status:	In Service
Install Date:	Not reported
Capacity (Gal):	5000
Product Stored:	NOS 5 OR 6 FUEL OIL
Tank Type:	Steel/carbon steel
Tank Internal:	Not reported

HARAN REALTY CO., LLC (Continued) **U003386476**

Tank External:	Not reported
Pipe Location:	Not reported
Pipe Type:	STEEL/IRON
Pipe Internal:	Not reported
Pipe External:	Not reported
Tank Containment:	Diking
Leak Detection:	0
Overfill Protection:	4
Dispenser Method:	Suction
Date Tested:	Not reported
Next Test Date:	Not reported
Missing Data for Tank:	Minor Data Missing
Date Closed:	Not reported
Test Method:	Not reported
Deleted:	False
Updated:	False
SPDES Number:	Not reported
Lat/Long:	Not reported

AH166 **2685 REALTY CORPORATION** **AST** **U003387345**
SE **2685 GRAND CONCOURSE** **HIST AST** **N/A**
1/8-1/4 **BRONX, NY 10467**
0.185 mi.
976 ft. **Site 3 of 9 in cluster AH**

Relative:
Higher

Actual:
143 ft.

AST:

Region:	STATE
DEC Region:	2
Site Status:	Active
Facility Id:	2-251119
Program Type:	PBS
UTM X:	593259.70828999998
UTM Y:	4524573.8526999997
Expiration Date:	2014/05/24

Affiliation Records:

Site Id:	10058
Affiliation Type:	On-Site Operator
Company Name:	2685 LLC
Contact Type:	Not reported
Contact Name:	ERNESTO REYES
Address1:	Not reported
Address2:	Not reported
City:	Not reported
State:	NN
Zip Code:	Not reported
Country Code:	001
Phone:	(718) 584-2620
EMail:	Not reported
Fax Number:	Not reported
Modified By:	kxtang
Date Last Modified:	5/24/2004

Site Id:	10058
Affiliation Type:	Mail Contact
Company Name:	2685 LLC
Contact Type:	Not reported
Contact Name:	M. GOLDBERG

2685 REALTY CORPORATION (Continued) **U003387345**

Address1:	5600 A BROADWAY
Address2:	Not reported
City:	BRONX
State:	NY
Zip Code:	10463
Country Code:	001
Phone:	(718) 432-1700
EMail:	Not reported
Fax Number:	Not reported
Modified By:	MSBAPTIS
Date Last Modified:	2/24/2009

Site Id:	10058
Affiliation Type:	Emergency Contact
Company Name:	2685 LLC
Contact Type:	Not reported
Contact Name:	M. GOLDBERG
Address1:	Not reported
Address2:	Not reported
City:	Not reported
State:	NN
Zip Code:	Not reported
Country Code:	999
Phone:	(718) 432-1700
EMail:	Not reported
Fax Number:	Not reported
Modified By:	kxtang
Date Last Modified:	5/24/2004

Site Id:	10058
Affiliation Type:	Facility Owner
Company Name:	2685 LLC
Contact Type:	MEMBER
Contact Name:	2685 LLC / M. GLDBERG
Address1:	5600 A BROADWAY
Address2:	Not reported
City:	BRONX
State:	NY
Zip Code:	10463
Country Code:	001
Phone:	(718) 432-1700
EMail:	Not reported
Fax Number:	Not reported
Modified By:	kxtang
Date Last Modified:	5/24/2004

Tank Info:

Tank Number:	001
Tank Id:	11735

Equipment Records:

B00 - Tank External Protection - None
F00 - Pipe External Protection - None
A00 - Tank Internal Protection - None
D01 - Pipe Type - Steel/Carbon Steel/Iron
J02 - Dispenser - Suction Dispenser

2685 REALTY CORPORATION (Continued) **U003387345**

L09 - Piping Leak Detection - Exempt Suction Piping
C01 - Pipe Location - Aboveground
H00 - Tank Leak Detection - None
G00 - Tank Secondary Containment - None
I05 - Overfill - Vent Whistle

Tank Location:	1
Tank Type:	Steel/Carbon Steel/Iron
Tank Status:	In Service
Pipe Model:	Not reported
Install Date:	03/01/1945
Capacity Gallons:	5000
Tightness Test Method:	NN
Date Test:	Not reported
Next Test Date:	Not reported
Date Tank Closed:	Not reported
Register:	True
Modified By:	MSBAPTIS
Last Modified:	02/24/2009

HIST AST:

PBS Number:	2-251119
SWIS Code:	6001
Operator:	ERNESTO NUNEZ
Facility Phone:	(718) 733-9147
Facility Addr2:	2685 GRAND CONCOURSE
Facility Type:	APARTMENT BUILDING
Emergency:	NOURY E. GONZALEZ-MANAGER
Emergency Tel:	(718) 733-9147
Old PBSNO:	Not reported
Date Inspected:	Not reported
Inspector:	Not reported
Result of Inspection:	Not reported
Owner Name:	2685 REALTY CORPORATION
Owner Address:	914 MCLEAN AVENUE
Owner City,St,Zip:	YONKERS, NY 10704
Federal ID:	Not reported
Owner Tel:	(914) 237-1300
Owner Type:	Private Resident
Owner Subtype:	Not reported
Mailing Contact:	SUPER FACILITY MANAGER
Mailing Name:	2685 REALTY CORPORATION
Mailing Address:	914 MCLEAN AVENUE-SUITE #1
Mailing Address 2:	Not reported
Mailing City,St,Zip:	YONKERS, NY 10704
Mailing Telephone:	(914) 237-1300
Owner Mark:	Second Owner
Facility Status:	1 - Active PBS facility, i.e. total capacity of the PBS tanks is greater than 1,100 gallons, regardless if Subpart 360-14 tanks exist or not at the facility.
Certification Flag:	False
Certification Date:	08/26/1998
Expiration:	05/08/2003
Renew Flag:	False
Renew Date:	Not reported
Total Capacity:	5000
FAMT:	True
Facility Screen:	No Missing Data

2685 REALTY CORPORATION (Continued) **U003387345**

Owner Screen:	No Missing Data
Tank Screen:	Minor Data Missing
Dead Letter:	False
CBS Number:	Not reported
Town or City:	NEW YORK CITY
County Code:	60
Town or City Code:	01
Region:	2
Tank ID:	001
Tank Location:	ABOVEGROUND
Tank Status:	In Service
Install Date:	Not reported
Capacity (Gal):	5000
Product Stored:	NOS 5 OR 6 FUEL OIL
Tank Type:	Steel/carbon steel
Tank Internal:	Not reported
Tank External:	Not reported
Pipe Location:	Not reported
Pipe Type:	STEEL/IRON
Pipe Internal:	Not reported
Pipe External:	Not reported
Tank Containment:	Other
Leak Detection:	0
Overfill Protection:	4
Dispenser Method:	Suction
Date Tested:	Not reported
Next Test Date:	Not reported
Missing Data for Tank:	Minor Data Missing
Date Closed:	Not reported
Test Method:	Not reported
Deleted:	False
Updated:	True
SPDES Number:	Not reported
Lat/Long:	Not reported

AH167 **2685 GRAND CONCOURSE** **LTANKS** **S104620168**
SE **2685 GRAND CONCOURSE** **N/A**
1/8-1/4 **BRONX, NY**
0.185 mi.
976 ft. **Site 4 of 9 in cluster AH**

Relative:
Higher

Actual:
143 ft.

LTANKS:

Site ID:	156468
Spill Number/Closed Date:	9901087 / 12/5/2005
Spill Date:	4/28/1999
Spill Cause:	Tank Failure
Spill Source:	Private Dwelling
Spill Class:	Known release that creates potential for fire or hazard. DEC Response. Willing Responsible Party. Corrective action taken.
Cleanup Ceased:	Not reported
Cleanup Meets Standard:	True
SWIS:	0301
Investigator:	RXKEATIN
Referred To:	Not reported
Reported to Dept:	4/28/1999
CID:	233
Water Affected:	Not reported

2685 GRAND CONCOURSE (Continued) **S104620168**

Spill Notifier:	Affected Persons
Last Inspection:	Not reported
Recommended Penalty:	False
UST Involvement:	False
Remediation Phase:	0
Date Entered In Computer:	4/28/1999
Spill Record Last Update:	12/5/2005
Spiller Name:	LOUIS
Spiller Company:	2685 GRAND CONCOURSE REALT
Spiller Address:	2685 GRAND CONCORSE
Spiller City,St,Zip:	BRONX, NY
Spiller County:	001
Spiller Contact:	Not reported
Spiller Phone:	Not reported
Spiller Extention:	Not reported
DEC Region:	2
DER Facility ID:	132419
DEC Memo:	Site visit on December 2, 2005 - met with superintentent of building. He said that the spill was contained and cleaned up in 1999.Prior to Sept, 2004 data translation this spill Lead_DEC Field was "M TIBBE"
Remarks:	5000 gallon tank above ground tank is leaking amount of spill is unk at this time spill is being contained tank is being pumped out at this time tank will be assesed temp. tanks being set in place

Material:

Site ID:	156468
Operable Unit ID:	1079840
Operable Unit:	01
Material ID:	304626
Material Code:	0003A
Material Name:	#6 Fuel Oil
Case No.:	Not reported
Material FA:	Petroleum
Quantity:	0
Units:	Gallons
Recovered:	No
Resource Affected:	Not reported
Oxygenate:	False

Tank Test:

AH168 **MILLSHAN REALTY CORP** **AST** **U003390647**
SE **2665 GRAND CONCOURSE** **HIST AST** **N/A**
1/8-1/4 **BRONX, NY** **NY Spills**
0.185 mi.
976 ft. **Site 5 of 9 in cluster AH**

Relative: Higher

Actual: 142 ft.

AST:

Region:	STATE
DEC Region:	2
Site Status:	Active
Facility Id:	2-160768
Program Type:	PBS
UTM X:	593232.22808999999
UTM Y:	4524522.1925100004
Expiration Date:	2017/08/26

MILLSHAN REALTY CORP (Continued) **U003390647**

Affiliation Records:

Site Id:	5505
Affiliation Type:	Facility Owner
Company Name:	MILLSHAN REALTY CO C/O MILLER & MILLER
Contact Type:	AGENT
Contact Name:	ROBERT L. MILLER
Address1:	295 MADISON AVE., 43 FL
Address2:	Not reported
City:	NEW YORK
State:	NY
Zip Code:	10017
Country Code:	001
Phone:	(212) 679-6110
EMail:	Not reported
Fax Number:	Not reported
Modified By:	KXTANG
Date Last Modified:	7/16/2007

Site Id:	5505
Affiliation Type:	Mail Contact
Company Name:	MILLSHAN REALTY CO. LLC
Contact Type:	Not reported
Contact Name:	ROBERT L. MILLER
Address1:	363 WESTCHESTER AVE
Address2:	2ND FLOOR
City:	NEW YORK
State:	NY
Zip Code:	10573
Country Code:	001
Phone:	(914) 939-4136
EMail:	Not reported
Fax Number:	Not reported
Modified By:	MSBAPTIS
Date Last Modified:	11/30/2012

Site Id:	5505
Affiliation Type:	On-Site Operator
Company Name:	2665 GRAND CONCOURSE
Contact Type:	Not reported
Contact Name:	FRANCISCO GERMOSEN
Address1:	Not reported
Address2:	Not reported
City:	Not reported
State:	NN
Zip Code:	Not reported
Country Code:	001
Phone:	(212) 295-9135
EMail:	Not reported
Fax Number:	Not reported
Modified By:	MSBAPTIS
Date Last Modified:	11/30/2012

Site Id:	5505
Affiliation Type:	Emergency Contact
Company Name:	MILLSHAN REALTY CO C/O MILLER & MILLER
Contact Type:	Not reported
Contact Name:	FRANCISCO GERMOSEN

MILLSHAN REALTY CORP (Continued) **U003390647**

Address1:	Not reported
Address2:	Not reported
City:	Not reported
State:	NN
Zip Code:	Not reported
Country Code:	999
Phone:	(212) 295-9135
EMail:	Not reported
Fax Number:	Not reported
Modified By:	MSBAPTIS
Date Last Modified:	11/30/2012

Tank Info:

Tank Number:	001
Tank Id:	19706

Equipment Records:

B00 - Tank External Protection - None
C00 - Pipe Location - No Piping
F00 - Pipe External Protection - None
I04 - Overfill - Product Level Gauge (A/G)
A00 - Tank Internal Protection - None
D01 - Pipe Type - Steel/Carbon Steel/Iron
G02 - Tank Secondary Containment - Vault (w/access)
J02 - Dispenser - Suction Dispenser
L09 - Piping Leak Detection - Exempt Suction Piping
E02 - Piping Secondary Containment - Vault (with Access)
H06 - Tank Leak Detection - Impervious Barrier/Concrete Pad (A/G)

Tank Location:	3
Tank Type:	Steel/Carbon Steel/Iron
Tank Status:	In Service
Pipe Model:	Not reported
Install Date:	01/01/1968
Capacity Gallons:	5000
Tightness Test Method:	NN
Date Test:	Not reported
Next Test Date:	Not reported
Date Tank Closed:	Not reported
Register:	True
Modified By:	MSBAPTIS
Last Modified:	11/30/2012

Tank Number:	002
Tank Id:	47173

Equipment Records:

B00 - Tank External Protection - None
K00 - Spill Prevention - None
C00 - Pipe Location - No Piping
F00 - Pipe External Protection - None
I04 - Overfill - Product Level Gauge (A/G)
A00 - Tank Internal Protection - None
D01 - Pipe Type - Steel/Carbon Steel/Iron
G02 - Tank Secondary Containment - Vault (w/access)
J02 - Dispenser - Suction Dispenser
L09 - Piping Leak Detection - Exempt Suction Piping

MILLSHAN REALTY CORP (Continued) **U003390647**

E02 - Piping Secondary Containment - Vault (with Access)
H06 - Tank Leak Detection - Impervious Barrier/Concrete Pad (A/G)
Tank Location: 3
Tank Type: Steel/Carbon Steel/Iron
Tank Status: In Service
Pipe Model: Not reported
Install Date: 01/01/1968
Capacity Gallons: 5000
Tightness Test Method: NN
Date Test: Not reported
Next Test Date: Not reported
Date Tank Closed: Not reported
Register: True
Modified By: MSBAPTIS
Last Modified: 11/30/2012

Tank Number: 003
Tank Id: 47174

Equipment Records:

B00 - Tank External Protection - None
C00 - Pipe Location - No Piping
F00 - Pipe External Protection - None
I04 - Overfill - Product Level Gauge (A/G)
A00 - Tank Internal Protection - None
D02 - Pipe Type - Galvanized Steel
G02 - Tank Secondary Containment - Vault (w/access)
E02 - Piping Secondary Containment - Vault (with Access)
H06 - Tank Leak Detection - Impervious Barrier/Concrete Pad (A/G)
L00 - Piping Leak Detection - None
Tank Location: 3
Tank Type: Steel/Carbon Steel/Iron
Tank Status: In Service
Pipe Model: Not reported
Install Date: 01/01/1968
Capacity Gallons: 275
Tightness Test Method: NN
Date Test: Not reported
Next Test Date: Not reported
Date Tank Closed: Not reported
Register: True
Modified By: MSBAPTIS
Last Modified: 11/30/2012

HIST AST:
PBS Number: 2-160768
SWIS Code: 6001
Operator: OSCAR QUINCOCES
Facility Phone: (212) 295-9135
Facility Addr2: 2665 GRAND CONCOURSE
Facility Type: APARTMENT BUILDING
Emergency: OSCAR QUINCOCES
Emergency Tel: (212) 295-9135
Old PBSNO: Not reported
Date Inspected: Not reported
Inspector: Not reported

MILLSHAN REALTY CORP (Continued) **U003390647**

Result of Inspection:	Not reported
Owner Name:	MILLSHAN REALTY CO C/O MILLER & KATZ
Owner Address:	10 EAST 40TH STREET SUITE 3201
Owner City,St,Zip:	NEW YORK, NY 10016
Federal ID:	Not reported
Owner Tel:	(212) 679-6110
Owner Type:	Corporate/Commercial
Owner Subtype:	Not reported
Mailing Contact:	MARK KATZ
Mailing Name:	MILLSHAN REALTY CO
Mailing Address:	10 EAST 40TH STREET SUITE 3201
Mailing Address 2:	Not reported
Mailing City,St,Zip:	NEW YORK, NY 10016
Mailing Telephone:	(212) 679-6110
Owner Mark:	First Owner
Facility Status:	1 - Active PBS facility, i.e. total capacity of the PBS tanks is greater than 1,100 gallons, regardless if Subpart 360-14 tanks exist or not at the facility.
Certification Flag:	False
Certification Date:	08/15/1997
Expiration:	08/26/2002
Renew Flag:	False
Renew Date:	Not reported
Total Capacity:	10000
FAMT:	True
Facility Screen:	No Missing Data
Owner Screen:	No Missing Data
Tank Screen:	Minor Data Missing
Dead Letter:	False
CBS Number:	Not reported
Town or City:	NEW YORK CITY
County Code:	60
Town or City Code:	01
Region:	2

Tank ID:	001
Tank Location:	ABOVEGROUND
Tank Status:	In Service
Install Date:	Not reported
Capacity (Gal):	5000
Product Stored:	NOS 5 OR 6 FUEL OIL
Tank Type:	Steel/carbon steel
Tank Internal:	Not reported
Tank External:	Not reported
Pipe Location:	Not reported
Pipe Type:	STEEL/IRON
Pipe Internal:	Not reported
Pipe External:	Not reported
Tank Containment:	Diking
Leak Detection:	0
Overfill Protection:	4
Dispenser Method:	Suction
Date Tested:	Not reported
Next Test Date:	Not reported
Missing Data for Tank:	Minor Data Missing
Date Closed:	Not reported
Test Method:	Not reported

MILLSHAN REALTY CORP (Continued) **U003390647**

Deleted: False
Updated: False
SPDES Number: Not reported
Lat/Long: Not reported

Tank ID: 002
Tank Location: ABOVEGROUND
Tank Status: In Service
Install Date: Not reported
Capacity (Gal): 5000
Product Stored: NOS 5 OR 6 FUEL OIL
Tank Type: Steel/carbon steel
Tank Internal: 0
Tank External: 00
Pipe Location: None
Pipe Type: STEEL/IRON
Pipe Internal: None
Pipe External: 00
Tank Containment: Diking
Leak Detection: 00
Overfill Protection: 04
Dispenser Method: Suction
Date Tested: Not reported
Next Test Date: Not reported
Missing Data for Tank: No Missing Data
Date Closed: Not reported
Test Method: Not reported
Deleted: False
Updated: True
SPDES Number: Not reported
Lat/Long: Not reported

Tank ID: 003
Tank Location: ABOVEGROUND
Tank Status: Tank Converted To Non-Regulated Use
Install Date: Not reported
Capacity (Gal): 275
Product Stored: NOS 1,2, OR 4 FUEL OIL
Tank Type: Steel/carbon steel
Tank Internal: 0
Tank External: 00
Pipe Location: None
Pipe Type: GALVANIZED STEEL
Pipe Internal: None
Pipe External: 00
Tank Containment: None
Leak Detection: 00
Overfill Protection: 04
Dispenser Method: Gravity
Date Tested: Not reported
Next Test Date: Not reported
Missing Data for Tank: No Missing Data
Date Closed: 08/01/1996
Test Method: Not reported
Deleted: False

MILLSHAN REALTY CORP (Continued) **U003390647**

Updated: True
SPDES Number: Not reported
Lat/Long: Not reported

SPILLS:
Facility ID: 9711182
DER Facility ID: 117133
Facility Type: ER
Site ID: 136905
DEC Region: 2
Spill Date: 1/6/1998
Spill Number/Closed Date: 9711182 / 1/6/1998
Spill Cause: Human Error
Spill Class: Known release with minimal potential for fire or hazard. DEC Response. Willing Responsible Party. Corrective action taken.
SWIS: 0301
Investigator: SMMARTIN
Referred To: Not reported
Reported to Dept: 1/6/1998
CID: 252
Water Affected: Not reported
Spill Source: Commercial/Industrial
Spill Notifier: Responsible Party
Cleanup Ceased: Not reported
Cleanup Meets Std: False
Last Inspection: Not reported
Recommended Penalty: False
UST Trust: False
Remediation Phase: 0
Date Entered In Computer: 1/6/1998
Spill Record Last Update: 1/15/1998
Spiller Name: JANET MATOS
Spiller Company: CASTLE OIL CO
Spiller Address: 290 LOCUST AVE
Spiller City,St,Zip: BRONX, NY 10454-
Spiller Company: 001
Contact Name: SUPER JAVIER
Contact Phone: (718) 295-9135
DEC Memo: Prior to Sept, 2004 data translation this spill Lead_DEC Field was "MARTINKAT"
Remarks: DRIVER OVERFILLED TANK-SPILL CREW ON SITE FOR CLEANUP.

Material:
Site ID: 136905
Operable Unit ID: 1057683
Operable Unit: 01
Material ID: 558112
Material Code: 0003A
Material Name: #6 Fuel Oil
Case No.: Not reported
Material FA: Petroleum
Quantity: 10
Units: Gallons
Recovered: No
Resource Affected: Not reported
Oxygenate: False

MILLSHAN REALTY CORP (Continued) **U003390647**

Tank Test:

AH169 **2701 CONCOURSE ASSOC** **AST** **U003389414**
ESE **2701 GRAND CONCOURSE** **HIST AST** **N/A**
1/8-1/4 **BX, NY 10468**
0.185 mi.
976 ft. **Site 6 of 9 in cluster AH**

Relative:
Higher

Actual:
147 ft.

AST:

Region:	STATE
DEC Region:	2
Site Status:	Active
Facility Id:	2-286966
Program Type:	PBS
UTM X:	593281.69244000001
UTM Y:	4524615.1808399996
Expiration Date:	2012/09/19

Affiliation Records:

Site Id:	12821
Affiliation Type:	Facility Owner
Company Name:	2701 GRAND ASSOCIATES LLC
Contact Type:	OFFICER
Contact Name:	ROBERT ROSENBERG
Address1:	P.O. BOX 190354
Address2:	Not reported
City:	BROOKLYN
State:	NY
Zip Code:	11219
Country Code:	001
Phone:	(718) 435-8472
EMail:	Not reported
Fax Number:	Not reported
Modified By:	KXTANG
Date Last Modified:	8/13/2007

Site Id:	12821
Affiliation Type:	Mail Contact
Company Name:	2701 GRAND ASSOCIATES LLC
Contact Type:	Not reported
Contact Name:	HERSHEL
Address1:	P.O. BOX 190354
Address2:	Not reported
City:	BROOKLYN
State:	NY
Zip Code:	11219
Country Code:	001
Phone:	(718) 435-8472
EMail:	Not reported
Fax Number:	Not reported
Modified By:	TRANSLAT
Date Last Modified:	3/4/2004

Site Id:	12821
Affiliation Type:	On-Site Operator
Company Name:	2701 GRAND ASSOCIATES LLC
Contact Type:	Not reported

2701 CONCOURSE ASSOC (Continued) **U003389414**

Contact Name:	GUZMAN ROMAN
Address1:	Not reported
Address2:	Not reported
City:	Not reported
State:	NN
Zip Code:	Not reported
Country Code:	001
Phone:	(718) 367-3686
EMail:	Not reported
Fax Number:	Not reported
Modified By:	TRANSLAT
Date Last Modified:	3/4/2004

Site Id:	12821
Affiliation Type:	Emergency Contact
Company Name:	2701 GRAND ASSOCIATES LLC
Contact Type:	Not reported
Contact Name:	S. ROSENBERG
Address1:	Not reported
Address2:	Not reported
City:	Not reported
State:	NN
Zip Code:	Not reported
Country Code:	001
Phone:	(718) 435-8472
EMail:	Not reported
Fax Number:	Not reported
Modified By:	TRANSLAT
Date Last Modified:	3/4/2004

Tank Info:

Tank Number:	001
Tank Id:	16623

Equipment Records:

G03 - Tank Secondary Containment - Vault (w/o access)
C00 - Pipe Location - No Piping
F00 - Pipe External Protection - None
I04 - Overfill - Product Level Gauge (A/G)
A00 - Tank Internal Protection - None
D01 - Pipe Type - Steel/Carbon Steel/Iron
J02 - Dispenser - Suction Dispenser
L09 - Piping Leak Detection - Exempt Suction Piping
H00 - Tank Leak Detection - None
B00 - Tank External Protection - None

Tank Location:	1
Tank Type:	Steel/Carbon Steel/Iron
Tank Status:	In Service
Pipe Model:	Not reported
Install Date:	10/01/1940
Capacity Gallons:	5000
Tightness Test Method:	NN
Date Test:	Not reported
Next Test Date:	Not reported
Date Tank Closed:	Not reported
Register:	True

2701 CONCOURSE ASSOC (Continued) **U003389414**

Modified By: KXTANG
Last Modified: 08/13/2007

HIST AST:
PBS Number: 2-286966
SWIS Code: 6001
Operator: CANO
Facility Phone: (718) 367-1108
Facility Addr2: 2701 GRAND CONCOURSE
Facility Type: SCHOOL
Emergency: M. MARTINEZ
Emergency Tel: (914) 376-4640
Old PBSNO: Not reported
Date Inspected: Not reported
Inspector: Not reported
Result of Inspection: Not reported
Owner Name: 2701 CONCORSE ASSOS.
Owner Address: 733 YONKERS AVE
Owner City,St,Zip: YONKERS, NY 10468
Federal ID: Not reported
Owner Tel: (914) 964-0554
Owner Type: Corporate/Commercial
Owner Subtype: Not reported
Mailing Contact: ROBERT SENA
Mailing Name: TOTAL REALTY
Mailing Address: 733 YONKERS AVE
Mailing Address 2: Not reported
Mailing City,St,Zip: YONKERS, NY 10468
Mailing Telephone: (914) 964-0554
Owner Mark: First Owner
Facility Status: 1 - Active PBS facility, i.e. total capacity of the PBS tanks is greater than 1,100 gallons, regardless if Subpart 360-14 tanks exist or not at the facility.
Certification Flag: False
Certification Date: 09/15/1997
Expiration: 09/19/2002
Renew Flag: False
Renew Date: Not reported
Total Capacity: 5000
FAMT: True
Facility Screen: No Missing Data
Owner Screen: No Missing Data
Tank Screen: Minor Data Missing
Dead Letter: False
CBS Number: Not reported
Town or City: NEW YORK CITY
County Code: 60
Town or City Code: 01
Region: 2

Tank ID: 001
Tank Location: ABOVEGROUND
Tank Status: In Service
Install Date: Not reported
Capacity (Gal): 5000
Product Stored: NOS 5 OR 6 FUEL OIL
Tank Type: Steel/carbon steel

2701 CONCOURSE ASSOC (Continued) **U003389414**

Tank Internal:	Not reported
Tank External:	Not reported
Pipe Location:	Not reported
Pipe Type:	STEEL/IRON
Pipe Internal:	Not reported
Pipe External:	Not reported
Tank Containment:	Diking
Leak Detection:	0
Overfill Protection:	4
Dispenser Method:	Suction
Date Tested:	Not reported
Next Test Date:	Not reported
Missing Data for Tank:	Minor Data Missing
Date Closed:	Not reported
Test Method:	Not reported
Deleted:	False
Updated:	False
SPDES Number:	Not reported
Lat/Long:	Not reported

AI170 **88 W 197 ST** **AST U003390015**
North **88 WEST 197TH STREET** **HIST AST N/A**
1/8-1/4 **BRONX, NY 10458**
0.186 mi.
983 ft. **Site 1 of 3 in cluster AI**

Relative:
Higher

Actual:
160 ft.

AST:

Region:	STATE
DEC Region:	2
Site Status:	Active
Facility Id:	2-259683
Program Type:	PBS
UTM X:	592823.47461000003
UTM Y:	4525128.4750100002
Expiration Date:	2009/01/07

Affiliation Records:

Site Id:	10808
Affiliation Type:	Facility Owner
Company Name:	88 WEST 197 REALTY, LLC
Contact Type:	Not reported
Contact Name:	Not reported
Address1:	P.O. BOX 100800
Address2:	Not reported
City:	BROOKLYN
State:	NY
Zip Code:	11210
Country Code:	001
Phone:	(718) 258-6590
EMail:	Not reported
Fax Number:	Not reported
Modified By:	TRANSLAT
Date Last Modified:	3/4/2004

Site Id:	10808
Affiliation Type:	Mail Contact
Company Name:	88 WEST 197 REALTY, LLC
Contact Type:	Not reported

88 W 197 ST (Continued) **U003390015**

Contact Name:	ABE PULTMAN
Address1:	P.O. BOX 100800
Address2:	Not reported
City:	BROOKLYN
State:	NY
Zip Code:	11210
Country Code:	001
Phone:	(718) 258-6590
EMail:	Not reported
Fax Number:	Not reported
Modified By:	TRANSLAT
Date Last Modified:	3/4/2004

Site Id:	10808
Affiliation Type:	On-Site Operator
Company Name:	88 W 197 ST
Contact Type:	Not reported
Contact Name:	ALI
Address1:	Not reported
Address2:	Not reported
City:	Not reported
State:	NN
Zip Code:	Not reported
Country Code:	001
Phone:	(718) 884-3991
EMail:	Not reported
Fax Number:	Not reported
Modified By:	TRANSLAT
Date Last Modified:	3/4/2004

Site Id:	10808
Affiliation Type:	Emergency Contact
Company Name:	88 WEST 197 REALTY, LLC
Contact Type:	Not reported
Contact Name:	ABE
Address1:	Not reported
Address2:	Not reported
City:	Not reported
State:	NN
Zip Code:	Not reported
Country Code:	001
Phone:	(718) 258-6590
EMail:	Not reported
Fax Number:	Not reported
Modified By:	TRANSLAT
Date Last Modified:	3/4/2004

Tank Info:

Tank Number:	001
Tank Id:	18141

Equipment Records:

D00 - Pipe Type - No Piping
G00 - Tank Secondary Containment - None
A00 - Tank Internal Protection - None
J02 - Dispenser - Suction Dispenser

88 W 197 ST (Continued) **U003390015**

L09 - Piping Leak Detection - Exempt Suction Piping
H00 - Tank Leak Detection - None
B01 - Tank External Protection - Painted/Asphalt Coating
C00 - Pipe Location - No Piping
F00 - Pipe External Protection - None
I04 - Overfill - Product Level Gauge (A/G)

Tank Location:	1
Tank Type:	Steel/Carbon Steel/Iron
Tank Status:	In Service
Pipe Model:	Not reported
Install Date:	Not reported
Capacity Gallons:	4000
Tightness Test Method:	NN
Date Test:	Not reported
Next Test Date:	Not reported
Date Tank Closed:	Not reported
Register:	True
Modified By:	TRANSLAT
Last Modified:	03/04/2004

HIST AST:

PBS Number:	2-259683
SWIS Code:	6001
Operator:	ALI
Facility Phone:	(718) 884-3991
Facility Addr2:	88 W 197TH ST
Facility Type:	APARTMENT BUILDING
Emergency:	ABE
Emergency Tel:	(718) 258-6590
Old PBSNO:	Not reported
Date Inspected:	Not reported
Inspector:	Not reported
Result of Inspection:	Not reported
Owner Name:	88 WEST 197 REALTY, LLC
Owner Address:	P.O. BOX 100800
Owner City,St,Zip:	BROOKLYN, NY 11210
Federal ID:	Not reported
Owner Tel:	(718) 258-6590
Owner Type:	Corporate/Commercial
Owner Subtype:	Not reported
Mailing Contact:	Not reported
Mailing Name:	88 WEST 197 REALTY, LLC
Mailing Address:	P.O. BOX 100800
Mailing Address 2:	Not reported
Mailing City,St,Zip:	BROOKLYN, NY 11210
Mailing Telephone:	(718) 258-6590
Owner Mark:	Second Owner
Facility Status:	1 - Active PBS facility, i.e. total capacity of the PBS tanks is greater than 1,100 gallons, regardless if Subpart 360-14 tanks exist or not at the facility.
Certification Flag:	False
Certification Date:	01/20/1999
Expiration:	01/07/2004
Renew Flag:	False
Renew Date:	Not reported
Total Capacity:	4000
FAMT:	True

88 W 197 ST (Continued) **U003390015**

Facility Screen:	No Missing Data
Owner Screen:	Minor Data Missing
Tank Screen:	Minor Data Missing
Dead Letter:	False
CBS Number:	Not reported
Town or City:	NEW YORK CITY
County Code:	60
Town or City Code:	01
Region:	2
Tank ID:	001
Tank Location:	ABOVEGROUND
Tank Status:	In Service
Install Date:	Not reported
Capacity (Gal):	4000
Product Stored:	NOS 1,2, OR 4 FUEL OIL
Tank Type:	Steel/carbon steel
Tank Internal:	Not reported
Tank External:	01
Pipe Location:	Not reported
Pipe Type:	Not reported
Pipe Internal:	Not reported
Pipe External:	Not reported
Tank Containment:	None
Leak Detection:	0
Overfill Protection:	4
Dispenser Method:	Suction
Date Tested:	Not reported
Next Test Date:	Not reported
Missing Data for Tank:	Minor Data Missing
Date Closed:	Not reported
Test Method:	Not reported
Deleted:	False
Updated:	True
SPDES Number:	Not reported
Lat/Long:	Not reported

AJ171 **W K NURSING HOME CORP** **UST** **U001839500**
WSW **2545 UNIVERSITY AVENUE** **HIST UST** **N/A**
1/8-1/4 **BRONX, NY 10468**
0.187 mi.
985 ft. **Site 1 of 2 in cluster AJ**

Relative:
Higher

Actual:
139 ft.

UST:

Id/Status:	2-345350 / Unregulated
Program Type:	PBS
Region:	STATE
DEC Region:	2
Expiration Date:	N/A
UTM X:	592443.97918999998
UTM Y:	4524437.2592099998

Affiliation Records:

Site Id:	16841
Affiliation Type:	Emergency Contact
Company Name:	WK NURSING HOME CORP.
Contact Type:	Not reported
Contact Name:	EUGENE HOLLAND

W K NURSING HOME CORP (Continued) **U001839500**

Address1:	Not reported
Address2:	Not reported
City:	Not reported
State:	NN
Zip Code:	Not reported
Country Code:	999
Phone:	(718) 579-0240
EMail:	Not reported
Fax Number:	Not reported
Modified By:	NRLOMBAR
Date Last Modified:	2/10/2009

Site Id:	16841
Affiliation Type:	Mail Contact
Company Name:	PLANT OPERATIONS
Contact Type:	Not reported
Contact Name:	EUGENE HOLLAND
Address1:	WK NURSING HOME CORP.
Address2:	100 WEST KINGSBRIDGE ROAD
City:	BRONX
State:	NY
Zip Code:	10468
Country Code:	001
Phone:	(718) 410-1240
EMail:	Not reported
Fax Number:	Not reported
Modified By:	msbaptis
Date Last Modified:	12/24/2007

Site Id:	16841
Affiliation Type:	On-Site Operator
Company Name:	W K NURSING HOME CORP
Contact Type:	Not reported
Contact Name:	EUGENE HOLLAND
Address1:	Not reported
Address2:	Not reported
City:	Not reported
State:	NY
Zip Code:	Not reported
Country Code:	001
Phone:	(718) 579-0240
EMail:	Not reported
Fax Number:	Not reported
Modified By:	NRLOMBAR
Date Last Modified:	5/13/2009

Site Id:	16841
Affiliation Type:	Facility Owner
Company Name:	WK NURSING HOME CORP.
Contact Type:	DIR
Contact Name:	EUGENE HOLLAND
Address1:	100 WEST KINGSBRIDGE ROAD
Address2:	Not reported
City:	BRONX
State:	NY
Zip Code:	10468
Country Code:	001

W K NURSING HOME CORP (Continued) **U001839500**

Phone:	(718) 579-0240
EMail:	Not reported
Fax Number:	Not reported
Modified By:	NRLOMBAR
Date Last Modified:	5/13/2009

Tank Info:

Tank Number:	001
Tank ID:	32766
Tank Status:	Closed - Removed
Capacity Gallons:	25000
Install Date:	06/01/1972
Date Tank Closed:	04/01/1998
Registered:	True
Tank Location:	Underground
Tank Type:	Steel/carbon steel
Tank Type:	Steel/carbon steel
Tightness Test Method:	NN
Date Test:	Not reported
Next Test Date:	Not reported
Pipe Model:	Not reported
Modified By:	TRANSLAT
Last Modified:	03/04/2004

Equipment Records:

B00 - Tank External Protection - None
G00 - Tank Secondary Containment - None
A00 - Tank Internal Protection - None
D02 - Pipe Type - Galvanized Steel
J02 - Dispenser - Suction Dispenser
H00 - Tank Leak Detection - None
F00 - Pipe External Protection - None
I04 - Overfill - Product Level Gauge (A/G)
C02 - Pipe Location - Underground/On-ground

Tank Number:	002
Tank ID:	32767
Tank Status:	Closed - Removed
Capacity Gallons:	650
Install Date:	06/01/1972
Date Tank Closed:	04/01/1998
Registered:	True
Tank Location:	Underground
Tank Type:	Steel/carbon steel
Tank Type:	Steel/carbon steel
Tightness Test Method:	NN
Date Test:	Not reported
Next Test Date:	Not reported
Pipe Model:	Not reported
Modified By:	TRANSLAT
Last Modified:	03/04/2004

Equipment Records:

B00 - Tank External Protection - None
G00 - Tank Secondary Containment - None
A00 - Tank Internal Protection - None

W K NURSING HOME CORP (Continued) **U001839500**

D02 - Pipe Type - Galvanized Steel
J02 - Dispenser - Suction Dispenser
H00 - Tank Leak Detection - None
F00 - Pipe External Protection - None
I04 - Overfill - Product Level Gauge (A/G)
C02 - Pipe Location - Underground/On-ground

Tank Number:	G001
Tank ID:	66300
Tank Status:	Administratively Closed
Capacity Gallons:	12000
Install Date:	04/01/1998
Date Tank Closed:	Not reported
Registered:	True
Tank Location:	Underground
Tank Type:	Fiberglass coated steel
Tank Type:	Fiberglass coated steel
Tightness Test Method:	21
Date Test:	10/10/2006
Next Test Date:	Not reported
Pipe Model:	Not reported
Modified By:	CGFREEDM
Last Modified:	09/25/2012

Equipment Records:

B04 - Tank External Protection - Fiberglass
G04 - Tank Secondary Containment - Double-Walled (Underground)
C02 - Pipe Location - Underground/On-ground
H01 - Tank Leak Detection - Interstitial - Electronic Monitoring
F04 - Pipe External Protection - Fiberglass
I04 - Overfill - Product Level Gauge (A/G)
A00 - Tank Internal Protection - None
D01 - Pipe Type - Steel/Carbon Steel/Iron
J02 - Dispenser - Suction Dispenser
L09 - Piping Leak Detection - Exempt Suction Piping
I03 - Overfill - Automatic Shut-Off

Tank Number:	G002
Tank ID:	66301
Tank Status:	Administratively Closed
Capacity Gallons:	550
Install Date:	04/01/1998
Date Tank Closed:	Not reported
Registered:	True
Tank Location:	Underground
Tank Type:	Steel/carbon steel
Tank Type:	Steel/carbon steel
Tightness Test Method:	21
Date Test:	08/29/2006
Next Test Date:	Not reported
Pipe Model:	Not reported
Modified By:	CGFREEDM
Last Modified:	09/25/2012

Equipment Records:

B04 - Tank External Protection - Fiberglass

W K NURSING HOME CORP (Continued) **U001839500**

G04 - Tank Secondary Containment - Double-Walled (Underground)
C02 - Pipe Location - Underground/On-ground
H01 - Tank Leak Detection - Interstitial - Electronic Monitoring
I02 - Overfill - High Level Alarm
F04 - Pipe External Protection - Fiberglass
A00 - Tank Internal Protection - None
D01 - Pipe Type - Steel/Carbon Steel/Iron
J02 - Dispenser - Suction Dispenser
I03 - Overfill - Automatic Shut-Off

HIST UST:

PBS Number:	2-345350
SPDES Number:	Not reported
Emergency Contact:	THE JEWISH HOME & HOSPITAL
Emergency Telephone:	(212) 579-0500
Operator:	THE JEWISH HOME & HOSPITAL
Operator Telephone:	(212) 579-0500
Owner Name:	THE JEWISH HOME & HOSPITAL FOR AGED
Owner Address:	2545 UNIVERSITY AVE
Owner City,St,Zip:	BRONX, NY 10468
Owner Telephone:	(212) 579-0500
Owner Type:	Corporate/Commercial
Owner Subtype:	Not reported
Mailing Name:	THE JEWISH HOME & HOSPITAL
Mailing Address:	2545 UNIVERSITY AVE
Mailing Address 2:	Not reported
Mailing City,St,Zip:	BRONX, NY 10468
Mailing Contact:	MILTON SCHWARTZ
Mailing Telephone:	(212) 579-0500
Owner Mark:	First Owner
Facility Status:	1 - Active PBS facility, i.e. total capacity of the PBS tanks is greater than 1,100 gallons, regardless if Subpart 360-14 tanks exist or not at the facility.
Facility Addr2:	2545 UNIVERSITY AVE
SWIS ID:	6001
Old PBS Number:	Not reported
Facility Type:	OTHER
Inspected Date:	Not reported
Inspector:	Not reported
Inspection Result:	Not reported
Federal ID:	Not reported
Certification Flag:	False
Certification Date:	01/16/1998
Expiration Date:	12/14/2002
Renew Flag:	False
Renewal Date:	Not reported
Total Capacity:	25650
FAMT:	True
Facility Screen:	No Missing Data
Owner Screen:	No Missing Data
Tank Screen:	No Missing Data
Dead Letter:	False
CBS Number:	Not reported
Town or City:	NEW YORK CITY
County Code:	60
Town or City:	01
Region:	2

W K NURSING HOME CORP (Continued) **U001839500**

Tank Id:	001
Tank Location:	UNDERGROUND
Tank Status:	In Service
Install Date:	19720601
Capacity (gals):	25000
Product Stored:	NOS 5 OR 6 FUEL OIL
Tank Type:	Steel/carbon steel
Tank Internal:	None
Tank External:	None
Pipe Location:	Underground
Pipe Type:	GALVANIZED STEEL
Pipe Internal:	None
Pipe External:	None
Second Containment:	None
Leak Detection:	None
Overfill Prot:	Product Level Gauge
Dispenser:	Suction
Date Tested:	Not reported
Next Test Date:	Not reported
Missing Data for Tank:	No Missing Data
Date Closed:	Not reported
Test Method:	Not reported
Deleted:	False
Updated:	True
Lat/long:	Not reported

Tank Id:	002
Tank Location:	UNDERGROUND
Tank Status:	In Service
Install Date:	19720601
Capacity (gals):	650
Product Stored:	DIESEL
Tank Type:	Steel/carbon steel
Tank Internal:	None
Tank External:	None
Pipe Location:	Underground
Pipe Type:	GALVANIZED STEEL
Pipe Internal:	None
Pipe External:	None
Second Containment:	None
Leak Detection:	None
Overfill Prot:	Product Level Gauge
Dispenser:	Suction
Date Tested:	Not reported
Next Test Date:	Not reported
Missing Data for Tank:	No Missing Data
Date Closed:	Not reported
Test Method:	Not reported
Deleted:	False
Updated:	True
Lat/long:	Not reported

AJ172
WSW
1/8-1/4
0.187 mi.
985 ft.

2545 UNIVERSITY AVE
BRONX, NY

Site 2 of 2 in cluster AJ

LTANKS **S104619899**
NY Spills **N/A**

Relative:
Higher

Actual:
139 ft.

LTANKS:

Site ID:	354984
Spill Number/Closed Date:	0509241 / 4/25/2006
Spill Date:	11/1/2005
Spill Cause:	Tank Test Failure
Spill Source:	Institutional, Educational, Gov., Other
Spill Class:	Known release with minimal potential for fire or hazard. DEC Response. Willing Responsible Party. Corrective action taken.
Cleanup Ceased:	Not reported
Cleanup Meets Standard:	False
SWIS:	0301
Investigator:	SFRAHMAN
Referred To:	Not reported
Reported to Dept:	11/1/2005
CID:	406
Water Affected:	Not reported
Spill Notifier:	Tank Tester
Last Inspection:	Not reported
Recommended Penalty:	False
UST Involvement:	True
Remediation Phase:	0
Date Entered In Computer:	11/1/2005
Spill Record Last Update:	4/25/2006
Spiller Name:	ANCIL ANTOINE
Spiller Company:	JEWISH HOME AND HOSPITAL
Spiller Address:	2545 UNIVERSITY AVE.
Spiller City,St,Zip:	BRONX, NY
Spiller County:	001
Spiller Contact:	ANCIL ANTOINE
Spiller Phone:	(347) 728-4012
Spiller Extention:	Not reported
DEC Region:	2
DER Facility ID:	304985
DEC Memo:	Nov. 7, 2005A "Tank Test Failure Letter" was sent to:Eugene HollandPlant OperationsWK Nursing Home Corp100 West Kingsbridge RdBronx, NY 1046803/06/06 Sharif Rahman- The department has not rec'd any correspondence in reply to the letter that was sent back in Nov.,05. I called Eugene Holland(718-579-0240) and left a brief messege to notify DEC about the status of the tank.03/13/06 Sharif Rahman- Eugene Holland left a messege in my voice mail saying they are working with a contractor to replace the faulty piping on top of the tank, no kind of contamination observed so far.04/25/06 Sharif Rahman- A letter report with tank passing tightness test was received by the department.The vent lines of both the tanks were defective and were replaced.Waste disposal manifest for the minimal amt. of contaminated debris were removed.NFA required.
Remarks:	Tank test failure. Recommend uncover tank top, isolate piping and retest.

Material:

Site ID:	354984
Operable Unit ID:	1112365
Operable Unit:	01

(Continued) **S104619899**

Material ID:	2102411
Material Code:	0008
Material Name:	Diesel
Case No.:	Not reported
Material FA:	Petroleum
Quantity:	Not reported
Units:	Gallons
Recovered:	No
Resource Affected:	Not reported
Oxygenate:	False
Site ID:	354984
Operable Unit ID:	1112365
Operable Unit:	01
Material ID:	2102412
Material Code:	0003A
Material Name:	#6 Fuel Oil
Case No.:	Not reported
Material FA:	Petroleum
Quantity:	Not reported
Units:	Gallons
Recovered:	No
Resource Affected:	Not reported
Oxygenate:	False

Tank Test:

Site ID:	354984
Spill Tank Test:	1549475
Tank Number:	Not reported
Tank Size:	12000
Test Method:	14
Leak Rate:	0
Gross Fail:	Not reported
Modified By:	Watchdog
Last Modified:	11/1/2005
Test Method:	VacuTest
Site ID:	354984
Spill Tank Test:	1549476
Tank Number:	Not reported
Tank Size:	550
Test Method:	14
Leak Rate:	0
Gross Fail:	Not reported
Modified By:	Watchdog
Last Modified:	11/1/2005
Test Method:	VacuTest

Site ID:	322477
Spill Number/Closed Date:	9811903 / 3/3/2003
Spill Date:	12/22/1998
Spill Cause:	Tank Overfill
Spill Source:	Institutional, Educational, Gov., Other
Spill Class:	Known release with minimal potential for fire or hazard. DEC Response. Willing Responsible Party. Corrective action taken.
Cleanup Ceased:	Not reported
Cleanup Meets Standard:	False
SWIS:	0301

(Continued) **S104619899**

Investigator:	TOMASELLO
Referred To:	Not reported
Reported to Dept:	12/22/1998
CID:	351
Water Affected:	Not reported
Spill Notifier:	Other
Last Inspection:	Not reported
Recommended Penalty:	False
UST Involvement:	False
Remediation Phase:	0
Date Entered In Computer:	12/22/1998
Spill Record Last Update:	3/3/2003
Spiller Name:	MR MILTON SCHWARTZ
Spiller Company:	MILTON SCHWARTZ
Spiller Address:	2545 UNIVERSITY AVE
Spiller City,St,Zip:	BRONX, NY
Spiller County:	001
Spiller Contact:	MR MILTON SCHWARTZ
Spiller Phone:	(212) 579-0500
Spiller Extention:	Not reported
DEC Region:	2
DER Facility ID:	259785
DEC Memo:	Not reported
Remarks:	SITE IS A RETIREMENT NURSING HOME - IT APPEARS THE TANK MALFUNCTIONED AND OIL CAME OUT VENT PIPE - SPILLED TO PARKING LOT - NURSING HOME HAS CALLED AL EASTMAN AND THEY WILL BE PERFORMING THE CLEAN UP

Material:

Site ID:	322477
Operable Unit ID:	1072621
Operable Unit:	01
Material ID:	312184
Material Code:	0003A
Material Name:	#6 Fuel Oil
Case No.:	Not reported
Material FA:	Petroleum
Quantity:	30
Units:	Gallons
Recovered:	No
Resource Affected:	Not reported
Oxygenate:	False

Tank Test:

Site ID:	369469
Spill Number/Closed Date:	0606165 / 11/8/2006
Spill Date:	8/29/2006
Spill Cause:	Tank Test Failure
Spill Source:	Institutional, Educational, Gov., Other
Spill Class:	Known release with minimal potential for fire or hazard. DEC Response. Willing Responsible Party. Corrective action taken.
Cleanup Ceased:	Not reported
Cleanup Meets Standard:	False
SWIS:	0301
Investigator:	BKFALVEY

(Continued) **S104619899**

Referred To:	Not reported
Reported to Dept:	8/29/2006
CID:	444
Water Affected:	Not reported
Spill Notifier:	Tank Tester
Last Inspection:	Not reported
Recommended Penalty:	False
UST Involvement:	False
Remediation Phase:	0
Date Entered In Computer:	8/29/2006
Spill Record Last Update:	11/8/2006
Spiller Name:	GENE HOLLAND
Spiller Company:	WK NURSING HOME CORP
Spiller Address:	2545 UNIVERSITY AVE.
Spiller City,St,Zip:	BRONX, NY
Spiller County:	001
Spiller Contact:	GENE HOLLAND
Spiller Phone:	(718) 410-1240
Spiller Extention:	Not reported
DEC Region:	2
DER Facility ID:	16819
DEC Memo:	8/29/06 ttf letter sent. bf11/1/06 received letter from Danny Hircshberger President of American Environmental Assessment. The tank failure was due to the vent line being damaged during backfilling of a previous tank failure. Vent line repaired. no visible signs of contamination observed. Passing tank tightness report (PBS 2-345350) on 10/10/06. NFA. bf
Remarks:	VENT LINE DAMAGE

Material:

Site ID:	369469
Operable Unit ID:	1127306
Operable Unit:	01
Material ID:	2116900
Material Code:	0003A
Material Name:	#6 Fuel Oil
Case No.:	Not reported
Material FA:	Petroleum
Quantity:	Not reported
Units:	Gallons
Recovered:	No
Resource Affected:	Not reported
Oxygenate:	False

Tank Test:

Site ID:	369469
Spill Tank Test:	1550236
Tank Number:	1
Tank Size:	12000
Test Method:	03
Leak Rate:	0
Gross Fail:	Not reported
Modified By:	Watchdog
Last Modified:	8/29/2006
Test Method:	Horner EZ Check I or II

(Continued) **S104619899**

Site ID:	322476
Spill Number/Closed Date:	9110119 / 12/24/1991
Spill Date:	12/24/1991
Spill Cause:	Tank Overfill
Spill Source:	Commercial/Industrial
Spill Class:	Not reported
Cleanup Ceased:	12/24/1991
Cleanup Meets Standard:	True
SWIS:	0301
Investigator:	KSTANG
Referred To:	Not reported
Reported to Dept:	12/24/1991
CID:	Not reported
Water Affected:	Not reported
Spill Notifier:	Responsible Party
Last Inspection:	Not reported
Recommended Penalty:	False
UST Involvement:	False
Remediation Phase:	0
Date Entered In Computer:	1/6/1992
Spill Record Last Update:	9/30/2004
Spiller Name:	Not reported
Spiller Company:	CASTLE
Spiller Address:	Not reported
Spiller City,St,Zip:	NY
Spiller County:	999
Spiller Contact:	Not reported
Spiller Phone:	Not reported
Spiller Extention:	Not reported
DEC Region:	2
DER Facility ID:	259785
DEC Memo:	Prior to Sept, 2004 data translation this spill Lead_DEC Field was "TANG"
Remarks:	MR SCHWARTZ (DIRECTOR OF ENGINEERING OF NYC NURSING HOMES) CONFIRMED CASTLE OIL CLEANUP.

Material:

Site ID:	322476
Operable Unit ID:	963756
Operable Unit:	01
Material ID:	418686
Material Code:	0003A
Material Name:	#6 Fuel Oil
Case No.:	Not reported
Material FA:	Petroleum
Quantity:	6
Units:	Gallons
Recovered:	No
Resource Affected:	Not reported
Oxygenate:	False
Site ID:	322476
Operable Unit ID:	963756
Operable Unit:	01
Material ID:	418687
Material Code:	0008
Material Name:	Diesel
Case No.:	Not reported

(Continued) **S104619899**

Material FA: Petroleum
Quantity: 0
Units: Not reported
Recovered: No
Resource Affected: Not reported
Oxygenate: False

Tank Test:

SPILLS:
Facility ID: 9804678
DER Facility ID: 259785
Facility Type: ER
Site ID: 168223
DEC Region: 2
Spill Date: 7/14/1998
Spill Number/Closed Date: 9804678 / 6/18/2007
Spill Cause: Unknown
Spill Class: Known release that creates potential for fire or hazard. DEC Response. Willing Responsible Party. Corrective action taken.
SWIS: 0301
Investigator: bkfalvey
Referred To: Not reported
Reported to Dept: 7/14/1998
CID: 281
Water Affected: Not reported
Spill Source: Institutional, Educational, Gov., Other
Spill Notifier: Other
Cleanup Ceased: Not reported
Cleanup Meets Std: False
Last Inspection: Not reported
Recommended Penalty: False
UST Trust: False
Remediation Phase: 0
Date Entered In Computer: 7/14/1998
Spill Record Last Update: 6/18/2007
Spiller Name: MURRAY CORN
Spiller Company: JEWISH HOME AND HOSPITAL
Spiller Address: 2545 UNIVERSITY AVE
Spiller City,St,Zip: BRONX, NY
Spiller Company: 001
Contact Name: FRAN ARCHEY
Contact Phone: (718) 378-3000 17
DEC Memo: REPORTING PARTY ON SCENE REMOVING A TANK. SOIL CONTAMINATION DISCOVERED. PROPERTY OWNER ADVISED. NO CALL BACK REQUESTED.Spill transferred to Greco June, 2005, as part of Spills Closure Initiative. Contacted Eastmond Boiler (company removing the tank) and was told to contact Mr. Renee Lewis or Issac Mungra at 718-378-7000. I left a message for Mr. Lewis to call me back. JDG 7/9/05Called Mr. Lewis and left a message for him to call me back. 7/14/05Called Mr. Lewis and he said he has pulled the files and will be getting back to me shortly. JDG 7/27/05Called Mr. Lewis on 10/26/05. Mr. Lewis will call back.1/04/06 Changed address to 2545 University (the proper address for the Jewish Home and Hospital).1/04/06 It is apparent that Mr. Lewis is not going to produce any further information on this

(Continued) **S104619899**

spill. Several other spills have been noted at 2545 University, as well as at 100 West Kingbridge (an alternate address for the same facility). As this spill may be the same release as other spills (open or closed) for the hospital, Regional staff should determine if the location has already been addressed.4/26/07 Spill has been reassigned to Falvey. Received message from Jim DeMartinis of J.R. Holzmacher. (631)234-2220. He will call me back regarding the next action to be taken. He is researching past documentation and exploring the possibility of obtaining proper documentation from Eastmond. Other route is to test area of tank for contamination. bf5/18/07 Spoke with Jim Demartinis of J.R. Holzmacher. He sent me a fax of a sketch of the boring locations. I told him 2 more borings were needed. He agreed and said that he will send me an email with an updated sketch. he will also tell me when they are going to take the samples. bf6/18/07 Received email on 6/14/07 containing cover letter and sampling results. results are below soil cleanup objectives to protect gw quality. NFA. bf

Remarks: REPORTING PARTY ON SCENE REMOVING A TANK. SOIL CONTAMINATIONDISCOVERED. PROPERTY OWNER ADVISED. NO CALL BACK REQUESTED.

Material:

Site ID:	168223
Operable Unit ID:	1062596
Operable Unit:	01
Material ID:	319449
Material Code:	0002A
Material Name:	#4 Fuel Oil
Case No.:	Not reported
Material FA:	Petroleum
Quantity:	0
Units:	Gallons
Recovered:	No
Resource Affected:	Not reported
Oxygenate:	False

Tank Test:

Facility ID:	9504187
DER Facility ID:	159498
Facility Type:	ER
Site ID:	191220
DEC Region:	2
Spill Date:	6/27/1995
Spill Number/Closed Date:	9504187 / 10/10/1995
Spill Cause:	Equipment Failure
Spill Class:	Known release with minimal potential for fire or hazard. DEC Response. Willing Responsible Party. Corrective action taken.
SWIS:	0301
Investigator:	MMMULQUE
Referred To:	Not reported
Reported to Dept:	7/7/1995
CID:	Not reported
Water Affected:	Not reported
Spill Source:	Institutional, Educational, Gov., Other
Spill Notifier:	Responsible Party

(Continued) **S104619899**

Cleanup Ceased:	Not reported
Cleanup Meets Std:	False
Last Inspection:	10/10/1995
Recommended Penalty:	False
UST Trust:	False
Remediation Phase:	0
Date Entered In Computer:	7/27/1995
Spill Record Last Update:	4/11/2002
Spiller Name:	Not reported
Spiller Company:	JEWISH HOME FOR THE AGED
Spiller Address:	Not reported
Spiller City,St,Zip:	ZZ
Spiller Company:	001
Contact Name:	JIM WILSON
Contact Phone:	(718) 579-0500
DEC Memo:	Prior to Sept, 2004 data translation this spill Lead_DEC Field was "MULQUEEN"Tank is a 25,000 gallon single wall steel UST in area of loading dock behind kitchen. Return line on north side of tank failed and was replaced with double walled piping by Eastmond. Eastmond also removed approx. 40 cubic yards of contaminated soil and vac'd out soil water mixture due to rain in the excavation. No sub-basements or sumps in area of tank. According to Wilson, groundwater is not a problem here. Top of tank asphalted, parking lot drainage adjacent to tank.
Remarks:	RETURN LINE ABOVE OIL TANK IS LEAKING INTO THE OIL VAULT - PINHOLE LEAK - CALLER HAD 200 LBS OF OIL PUMPED OUT.

Material:

Site ID:	191220
Operable Unit ID:	1018656
Operable Unit:	01
Material ID:	365686
Material Code:	0003A
Material Name:	#6 Fuel Oil
Case No.:	Not reported
Material FA:	Petroleum
Quantity:	200
Units:	Gallons
Recovered:	No
Resource Affected:	Not reported
Oxygenate:	False

Tank Test:

173
SSW
1/8-1/4
0.188 mi.
994 ft.

2575 JEROME LLC **AST** **A100157630**
2575 JEROME AVENUE **N/A**
BRONX, NY 10468

Relative:
Lower

Actual:
125 ft.

AST:

Region:	STATE
DEC Region:	2
Site Status:	Active
Facility Id:	2-602073
Program Type:	PBS
UTM X:	592741.56241999997

2575 JEROME LLC (Continued) **A100157630**

UTM Y: 4524306.31164
Expiration Date: 2015/02/01

Affiliation Records:

Site Id: 24032
Affiliation Type: Facility Owner
Company Name: BEDRIJE NEZAJ
Contact Type: MANAGING AGENT
Contact Name: AFERDITA NEZAJ
Address1: 2575 JEROME AVENUE, APT. # 1B
Address2: Not reported
City: BRONX
State: NY
Zip Code: 10468
Country Code: 001
Phone: (718) 733-4729
EMail: Not reported
Fax Number: Not reported
Modified By: KXTANG
Date Last Modified: 1/12/2005

Site Id: 24032
Affiliation Type: Mail Contact
Company Name: Not reported
Contact Type: Not reported
Contact Name: AFERDITA NEZAJ
Address1: 2575 JEROME AVENUE
Address2: APT. # 1B
City: BRONX
State: NY
Zip Code: 10468
Country Code: 001
Phone: (718) 733-4729
EMail: Not reported
Fax Number: Not reported
Modified By: TRANSLAT
Date Last Modified: 3/4/2004

Site Id: 24032
Affiliation Type: On-Site Operator
Company Name: 2575 JEROME LLC
Contact Type: Not reported
Contact Name: FRANCISCO DOMINGUEZ
Address1: Not reported
Address2: Not reported
City: Not reported
State: NN
Zip Code: Not reported
Country Code: 001
Phone: (718) 733-4729
EMail: Not reported
Fax Number: Not reported
Modified By: MSBAPTIS
Date Last Modified: 12/7/2009

Site Id: 24032
Affiliation Type: Emergency Contact
Company Name: BEDRIJE NEZAJ

2575 JEROME LLC (Continued) **A100157630**

Contact Type:	Not reported
Contact Name:	AFERDITA NEZAJ
Address1:	Not reported
Address2:	Not reported
City:	Not reported
State:	NN
Zip Code:	Not reported
Country Code:	001
Phone:	(718) 733-4729
EMail:	Not reported
Fax Number:	Not reported
Modified By:	TRANSLAT
Date Last Modified:	3/4/2004

Tank Info:

Tank Number:	001
Tank Id:	49027

Equipment Records:

H01 - Tank Leak Detection - Interstitial - Electronic Monitoring
D01 - Pipe Type - Steel/Carbon Steel/Iron
J02 - Dispenser - Suction Dispenser
L09 - Piping Leak Detection - Exempt Suction Piping
B01 - Tank External Protection - Painted/Asphalt Coating
F00 - Pipe External Protection - None
C01 - Pipe Location - Aboveground
A01 - Tank Internal Protection - Epoxy Liner
G00 - Tank Secondary Containment - None
I05 - Overfill - Vent Whistle
B05 - Tank External Protection - Jacketed
H06 - Tank Leak Detection - Impervious Barrier/Concrete Pad (A/G)

Tank Location:	1
Tank Type:	Steel/Carbon Steel/Iron
Tank Status:	In Service
Pipe Model:	Not reported
Install Date:	09/24/1940
Capacity Gallons:	5000
Tightness Test Method:	NN
Date Test:	Not reported
Next Test Date:	Not reported
Date Tank Closed:	Not reported
Register:	True
Modified By:	MSBAPTIS
Last Modified:	12/07/2009

AG174 **APARTMENT BUILDING** **LTANKS** **S102662812**
SSE **2588 CRESTON AV** **N/A**
1/8-1/4 **BRONX, NY**
0.190 mi.
1003 ft. **Site 2 of 4 in cluster AG**

Relative:
Lower

Actual:
132 ft.

LTANKS:

Site ID:	164008
Spill Number/Closed Date:	9612267 / 1/14/1997
Spill Date:	1/14/1997
Spill Cause:	Tank Overfill
Spill Source:	Institutional, Educational, Gov., Other

APARTMENT BUILDING (Continued) **S102662812**

Spill Class:	Known release with minimal potential for fire or hazard. DEC Response. Willing Responsible Party. Corrective action taken.
Cleanup Ceased:	Not reported
Cleanup Meets Standard:	False
SWIS:	0301
Investigator:	KSTANG
Referred To:	Not reported
Reported to Dept:	1/14/1997
CID:	297
Water Affected:	Not reported
Spill Notifier:	Other
Last Inspection:	Not reported
Recommended Penalty:	False
UST Involvement:	False
Remediation Phase:	0
Date Entered In Computer:	1/14/1997
Spill Record Last Update:	1/15/1997
Spiller Name:	Not reported
Spiller Company:	APARTMENT BUILDING
Spiller Address:	2588 CRESTON AV
Spiller City,St,Zip:	BRONX, NY
Spiller County:	001
Spiller Contact:	MIKE HELFONT
Spiller Phone:	Not reported
Spiller Extention:	Not reported
DEC Region:	2
DER Facility ID:	138309
DEC Memo:	Prior to Sept, 2004 data translation this spill Lead_DEC Field was "TANG"
Remarks:	DRIVER WAS FILLING THE TANK AND BACK PRESSURE IN THE FILL PIPE PUSH THE FUEL OIL BACK OUT AND ONTO THE CONCRETE OUTSIDE THE BUILDING - SPILL IS BEING CLEANED UP NOW

Material:

Site ID:	164008
Operable Unit ID:	1040128
Operable Unit:	01
Material ID:	340921
Material Code:	0003A
Material Name:	#6 Fuel Oil
Case No.:	Not reported
Material FA:	Petroleum
Quantity:	3
Units:	Gallons
Recovered:	No
Resource Affected:	Not reported
Oxygenate:	False

Tank Test:

AG175 **ROBERT KASOVITZ** **AST** **U003387457**
SSE **2588 CRESTON AVE** **HIST AST** **N/A**
1/8-1/4 **BRONX, NY 10468**
0.190 mi.
1003 ft. **Site 3 of 4 in cluster AG**

Relative:
Lower

Actual:
132 ft.

AST:

Region:	STATE
DEC Region:	2
Site Status:	Administratively Closed
Facility Id:	2-291552
Program Type:	PBS
UTM X:	593010.42555000004
UTM Y:	4524356.2710899999
Expiration Date:	N/A

Affiliation Records:

Site Id:	13225
Affiliation Type:	Facility Owner
Company Name:	ROBERT KASOVITZ
Contact Type:	Not reported
Contact Name:	Not reported
Address1:	2562 BRIGGS AVE
Address2:	Not reported
City:	BRONX
State:	NY
Zip Code:	10458
Country Code:	001
Phone:	(212) 367-6004
EMail:	Not reported
Fax Number:	Not reported
Modified By:	TRANSLAT
Date Last Modified:	3/4/2004

Site Id:	13225
Affiliation Type:	Mail Contact
Company Name:	MILBROOK PROP. CO.
Contact Type:	Not reported
Contact Name:	Not reported
Address1:	108-18 QUEENS BLVR.
Address2:	Not reported
City:	FOREST HILLS
State:	NY
Zip Code:	11375
Country Code:	001
Phone:	(718) 520-1240
EMail:	Not reported
Fax Number:	Not reported
Modified By:	TRANSLAT
Date Last Modified:	3/4/2004

Site Id:	13225
Affiliation Type:	On-Site Operator
Company Name:	ROBERT KASOVITZ
Contact Type:	Not reported
Contact Name:	CARLOS NIEVES
Address1:	Not reported
Address2:	Not reported
City:	Not reported
State:	NN

ROBERT KASOVITZ (Continued) **U003387457**

Zip Code: Not reported
Country Code: 001
Phone: (212) 367-6004
EMail: Not reported
Fax Number: Not reported
Modified By: TRANSLAT
Date Last Modified: 3/4/2004

Site Id: 13225
Affiliation Type: Emergency Contact
Company Name: ROBERT KASOVITZ
Contact Type: Not reported
Contact Name: ROBERT KASIVITZ
Address1: Not reported
Address2: Not reported
City: Not reported
State: NN
Zip Code: Not reported
Country Code: 001
Phone: (000) 367-6004
EMail: Not reported
Fax Number: Not reported
Modified By: TRANSLAT
Date Last Modified: 3/4/2004

Tank Info:

Tank Number: 001
Tank Id: 11904

Equipment Records:

G00 - Tank Secondary Containment - None
B00 - Tank External Protection - None
C00 - Pipe Location - No Piping
F00 - Pipe External Protection - None
I04 - Overfill - Product Level Gauge (A/G)
H00 - Tank Leak Detection - None
A00 - Tank Internal Protection - None
D01 - Pipe Type - Steel/Carbon Steel/Iron
J02 - Dispenser - Suction Dispenser

Tank Location: 1
Tank Type: Steel/Carbon Steel/Iron
Tank Status: Administratively Closed
Pipe Model: Not reported
Install Date: Not reported
Capacity Gallons: 5000
Tightness Test Method: NN
Date Test: Not reported
Next Test Date: Not reported
Date Tank Closed: 01/01/1997
Register: True
Modified By: TRANSLAT
Last Modified: 03/04/2004

HIST AST:
PBS Number: 2-291552
SWIS Code: 6001

ROBERT KASOVITZ (Continued) **U003387457**

Operator:	CARLOS NIEVES
Facility Phone:	(212) 367-6004
Facility Addr2:	2588 CRESTON AVE
Facility Type:	Not reported
Emergency:	ROBERT KASIVITZ
Emergency Tel:	(000) 367-6004
Old PBSNO:	Not reported
Date Inspected:	Not reported
Inspector:	Not reported
Result of Inspection:	Not reported
Owner Name:	ROBERT KASOVITZ
Owner Address:	2562 BRIGGS AVE
Owner City,St,Zip:	BRONX, NY 10458
Federal ID:	Not reported
Owner Tel:	(212) 367-6004
Owner Type:	Not reported
Owner Subtype:	Not reported
Mailing Contact:	Not reported
Mailing Name:	MILBROOK PROP. CO.
Mailing Address:	108-18 QUEENS BLVR.
Mailing Address 2:	Not reported
Mailing City,St,Zip:	FOREST HILLS, NY 11375
Mailing Telephone:	(718) 520-1240
Owner Mark:	First Owner
Facility Status:	3 - Administratively closed (reasons include business is closed and/or mail is undeliverable, and staff cannot check if tanks were removed; or a duplicate registration was generated).
Certification Flag:	False
Certification Date:	07/07/1987
Expiration:	07/07/1992
Renew Flag:	False
Renew Date:	Not reported
Total Capacity:	0
FAMT:	True
Facility Screen:	Minor Data Missing
Owner Screen:	Minor Data Missing
Tank Screen:	Minor Data Missing
Dead Letter:	False
CBS Number:	Not reported
Town or City:	NEW YORK CITY
County Code:	60
Town or City Code:	01
Region:	2

Tank ID:	001
Tank Location:	ABOVEGROUND
Tank Status:	Undefined
Install Date:	Not reported
Capacity (Gal):	5000
Product Stored:	NOS 5 OR 6 FUEL OIL
Tank Type:	Steel/carbon steel
Tank Internal:	Not reported
Tank External:	Not reported
Pipe Location:	Not reported
Pipe Type:	STEEL/IRON
Pipe Internal:	Not reported
Pipe External:	Not reported

ROBERT KASOVITZ (Continued) **U003387457**

Tank Containment:	None
Leak Detection:	0
Overfill Protection:	4
Dispenser Method:	Suction
Date Tested:	Not reported
Next Test Date:	Not reported
Missing Data for Tank:	Minor Data Missing
Date Closed:	01/01/1997
Test Method:	Not reported
Deleted:	False
Updated:	False
SPDES Number:	Not reported
Lat/Long:	Not reported

AG176 **CRESTON ASSOCIATES L.L.C.** **AST U003393889**
SSE **2588 - 92 CRESTON AVENUE** **HIST AST N/A**
1/8-1/4 **BRONX, NY 10468**
0.190 mi.
1003 ft. **Site 4 of 4 in cluster AG**

Relative:
Lower

Actual:
132 ft.

AST:

Region:	STATE
DEC Region:	2
Site Status:	Active
Facility Id:	2-348368
Program Type:	PBS
UTM X:	593010.42555000004
UTM Y:	4524356.2710899999
Expiration Date:	2017/11/05

Affiliation Records:

Site Id:	17107
Affiliation Type:	Facility Owner
Company Name:	CRESTON ASSOCIATES LLC
Contact Type:	MGR
Contact Name:	GJEK GJONLEKAJ
Address1:	PO BOX 437
Address2:	Not reported
City:	BRONX
State:	NY
Zip Code:	10466
Country Code:	001
Phone:	(347) 918-9537
EMail:	Not reported
Fax Number:	Not reported
Modified By:	MSBAPTIS
Date Last Modified:	1/16/2013

Site Id:	17107
Affiliation Type:	Mail Contact
Company Name:	CRESTON ASSOCIATES LLC
Contact Type:	MGR
Contact Name:	GJEK GJONLEKAJ
Address1:	PO BOX 437
Address2:	Not reported
City:	BRONX
State:	NY
Zip Code:	10466

CRESTON ASSOCIATES L.L.C. (Continued) **U003393889**

Country Code:	001
Phone:	(347) 918-9537
EMail:	Not reported
Fax Number:	Not reported
Modified By:	MSBAPTIS
Date Last Modified:	1/16/2013
Site Id:	17107
Affiliation Type:	Emergency Contact
Company Name:	CRESTON ASSOCIATES LLC
Contact Type:	Not reported
Contact Name:	GJEK GJONLEKAJ
Address1:	Not reported
Address2:	Not reported
City:	Not reported
State:	NN
Zip Code:	Not reported
Country Code:	999
Phone:	(347) 918-9537
EMail:	Not reported
Fax Number:	Not reported
Modified By:	MSBAPTIS
Date Last Modified:	1/16/2013
Site Id:	17107
Affiliation Type:	On-Site Operator
Company Name:	CRESTON ASSOCIATES LLC
Contact Type:	Not reported
Contact Name:	GJOVALIN BUNJAY
Address1:	Not reported
Address2:	Not reported
City:	Not reported
State:	NN
Zip Code:	Not reported
Country Code:	001
Phone:	(646) 479-1565
EMail:	Not reported
Fax Number:	Not reported
Modified By:	MSBAPTIS
Date Last Modified:	1/16/2013

Tank Info:

Tank Number:	001
Tank Id:	33053

Equipment Records:

H04 - Tank Leak Detection - Groundwater Well
B00 - Tank External Protection - None
G03 - Tank Secondary Containment - Vault (w/o access)
A00 - Tank Internal Protection - None
D01 - Pipe Type - Steel/Carbon Steel/Iron
C00 - Pipe Location - No Piping
F00 - Pipe External Protection - None
I04 - Overfill - Product Level Gauge (A/G)

Tank Location:	1
Tank Type:	Steel/Carbon Steel/Iron

CRESTON ASSOCIATES L.L.C. (Continued) **U003393889**

Tank Status:	In Service
Pipe Model:	Not reported
Install Date:	10/15/1970
Capacity Gallons:	5000
Tightness Test Method:	NN
Date Test:	Not reported
Next Test Date:	Not reported
Date Tank Closed:	Not reported
Register:	True
Modified By:	kakyer
Last Modified:	12/05/2007

HIST AST:

PBS Number:	2-348368
SWIS Code:	6001
Operator:	PAKO PRELDANAJ
Facility Phone:	(718) 562-2341
Facility Addr2:	2588 CRESTON AVENUE
Facility Type:	APARTMENT BUILDING
Emergency:	TOM GJONLEKAJ
Emergency Tel:	(718) 881-7777
Old PBSNO:	Not reported
Date Inspected:	Not reported
Inspector:	Not reported
Result of Inspection:	Not reported
Owner Name:	CRESTON ASSOCIATES L.LC.
Owner Address:	660 EAST 229TH STREET
Owner City,St,Zip:	BRONX, NY 10466
Federal ID:	Not reported
Owner Tel:	(718) 881-7777
Owner Type:	Corporate/Commercial
Owner Subtype:	Not reported
Mailing Contact:	TOM GJONLEKAJ
Mailing Name:	CRESTON ASSOCIATES L.L.C.
Mailing Address:	600 EAST 229TH STREET
Mailing Address 2:	Not reported
Mailing City,St,Zip:	BRONX, NY 10466
Mailing Telephone:	(718) 881-7777
Owner Mark:	Second Owner
Facility Status:	1 - Active PBS facility, i.e. total capacity of the PBS tanks is greater than 1,100 gallons, regardless if Subpart 360-14 tanks exist or not at the facility.
Certification Flag:	False
Certification Date:	11/06/1997
Expiration:	11/05/2002
Renew Flag:	False
Renew Date:	Not reported
Total Capacity:	5000
FAMT:	True
Facility Screen:	No Missing Data
Owner Screen:	No Missing Data
Tank Screen:	Minor Data Missing
Dead Letter:	False
CBS Number:	Not reported
Town or City:	NEW YORK CITY
County Code:	60
Town or City Code:	01

CRESTON ASSOCIATES L.L.C. (Continued) **U003393889**

Region: 2

Tank ID: 001
Tank Location: ABOVEGROUND
Tank Status: In Service
Install Date: Not reported
Capacity (Gal): 5000
Product Stored: NOS 5 OR 6 FUEL OIL
Tank Type: Steel/carbon steel
Tank Internal: Not reported
Tank External: Not reported
Pipe Location: Not reported
Pipe Type: STEEL/IRON
Pipe Internal: Not reported
Pipe External: Not reported
Tank Containment: Diking
Leak Detection: 3
Overfill Protection: 4
Dispenser Method: Gravity
Date Tested: Not reported
Next Test Date: Not reported
Missing Data for Tank: Minor Data Missing
Date Closed: Not reported
Test Method: Not reported
Deleted: False
Updated: False
SPDES Number: Not reported
Lat/Long: Not reported

AK177 **BALKON REALTY ASS.** **AST U003384750**
ENE **2755 CRESTON AVE** **HIST AST N/A**
1/8-1/4 **BRONX, NY 10468**
0.191 mi.
1007 ft. **Site 1 of 5 in cluster AK**

Relative:
Higher

Actual:
145 ft.

AST:
Region: STATE
DEC Region: 2
Site Status: Active
Facility Id: 2-093815
Program Type: PBS
UTM X: 593302.67231000005
UTM Y: 4524867.7827700004
Expiration Date: 2017/05/07

Affiliation Records:
Site Id: 2506
Affiliation Type: Facility Owner
Company Name: PASHTRIK REALTY CO
Contact Type: OWNER
Contact Name: OSMAN OSMANI
Address1: 2724 UNIVERSITY AVE
Address2: Not reported
City: BRONX
State: NY
Zip Code: 10468
Country Code: 001
Phone: (718) 601-7300

BALKON REALTY ASS. (Continued) **U003384750**

EMail:	Not reported
Fax Number:	Not reported
Modified By:	KAKYER
Date Last Modified:	12/20/2012

Site Id:	2506
Affiliation Type:	Mail Contact
Company Name:	PASHTRIK REALTY CO
Contact Type:	OWNER
Contact Name:	OSMAN OSMANI
Address1:	2724 UNIVERSITY AVE
Address2:	Not reported
City:	BRONX
State:	NY
Zip Code:	10468
Country Code:	001
Phone:	(718) 601-7300
EMail:	Not reported
Fax Number:	Not reported
Modified By:	KAKYER
Date Last Modified:	12/20/2012

Site Id:	2506
Affiliation Type:	On-Site Operator
Company Name:	BALKON REALTY ASS. LLC.
Contact Type:	Not reported
Contact Name:	PASHTRIX REALTY CO
Address1:	Not reported
Address2:	Not reported
City:	Not reported
State:	NN
Zip Code:	Not reported
Country Code:	001
Phone:	(718) 601-7300
EMail:	Not reported
Fax Number:	Not reported
Modified By:	TRANSLAT
Date Last Modified:	3/4/2004

Site Id:	2506
Affiliation Type:	Emergency Contact
Company Name:	PASHTRIK REALTY CO
Contact Type:	Not reported
Contact Name:	COASTAL PETROLEUM TANK CORP
Address1:	Not reported
Address2:	Not reported
City:	Not reported
State:	NN
Zip Code:	Not reported
Country Code:	001
Phone:	(212) 475-4263
EMail:	Not reported
Fax Number:	Not reported
Modified By:	TRANSLAT
Date Last Modified:	3/4/2004

BALKON REALTY ASS. (Continued) **U003384750**

Tank Info:

Tank Number:	001
Tank Id:	4375

Equipment Records:

C00 - Pipe Location - No Piping
F00 - Pipe External Protection - None
I04 - Overfill - Product Level Gauge (A/G)
B00 - Tank External Protection - None
H00 - Tank Leak Detection - None
G00 - Tank Secondary Containment - None
A00 - Tank Internal Protection - None
D01 - Pipe Type - Steel/Carbon Steel/Iron
J02 - Dispenser - Suction Dispenser
L09 - Piping Leak Detection - Exempt Suction Piping

Tank Location:	3
Tank Type:	Steel/Carbon Steel/Iron
Tank Status:	In Service
Pipe Model:	Not reported
Install Date:	06/01/1915
Capacity Gallons:	3000
Tightness Test Method:	NN
Date Test:	Not reported
Next Test Date:	Not reported
Date Tank Closed:	Not reported
Register:	True
Modified By:	DXLIVING
Last Modified:	03/05/2007

HIST AST:

PBS Number:	2-093815
SWIS Code:	6001
Operator:	PASHTRIX REALTY CO
Facility Phone:	(718) 601-7300
Facility Addr2:	2755 CRESTON AVE
Facility Type:	APARTMENT BUILDING
Emergency:	COASTAL PETROLEUM TANK CORP
Emergency Tel:	(212) 475-4263
Old PBSNO:	Not reported
Date Inspected:	Not reported
Inspector:	Not reported
Result of Inspection:	Not reported
Owner Name:	PASHTRIK REALTY CO
Owner Address:	2724 UNIVERSITY AVE
Owner City,St,Zip:	BRONX, NY 10468
Federal ID:	Not reported
Owner Tel:	(718) 601-7300
Owner Type:	Corporate/Commercial
Owner Subtype:	Not reported
Mailing Contact:	Not reported
Mailing Name:	PASHTRIK REALTY CO
Mailing Address:	2724 UNIVERSITY AVE
Mailing Address 2:	Not reported
Mailing City,St,Zip:	BRONX, NY 10468
Mailing Telephone:	(212) 601-7300
Owner Mark:	First Owner

BALKON REALTY ASS. (Continued) **U003384750**

Facility Status:	1 - Active PBS facility, i.e. total capacity of the PBS tanks is greater than 1,100 gallons, regardless if Subpart 360-14 tanks exist or not at the facility.
Certification Flag:	False
Certification Date:	05/13/1997
Expiration:	05/07/2002
Renew Flag:	False
Renew Date:	Not reported
Total Capacity:	3000
FAMT:	True
Facility Screen:	No Missing Data
Owner Screen:	No Missing Data
Tank Screen:	Minor Data Missing
Dead Letter:	False
CBS Number:	Not reported
Town or City:	NEW YORK CITY
County Code:	60
Town or City Code:	01
Region:	2

Tank ID:	001
Tank Location:	ABOVEGROUND ON SADDLES LEGS, STILTS, RACK, OR CRADLE
Tank Status:	In Service
Install Date:	Not reported
Capacity (Gal):	3000
Product Stored:	NOS 1,2, OR 4 FUEL OIL
Tank Type:	Steel/carbon steel
Tank Internal:	Not reported
Tank External:	Not reported
Pipe Location:	Not reported
Pipe Type:	STEEL/IRON
Pipe Internal:	Not reported
Pipe External:	Not reported
Tank Containment:	None
Leak Detection:	0
Overfill Protection:	4
Dispenser Method:	Suction
Date Tested:	Not reported
Next Test Date:	Not reported
Missing Data for Tank:	Minor Data Missing
Date Closed:	Not reported
Test Method:	Not reported
Deleted:	False
Updated:	False
SPDES Number:	Not reported
Lat/Long:	Not reported

AE178 **VETERANS ADMINISTRATION MEDICAL CENTER** **RCRA-SQG** **1000214280**
West **130 W KINGSBRIDGE RD** **FINDS** **NY3360007279**
1/8-1/4 **BRONX, NY 10468** **MANIFEST**
0.192 mi. **MANIFEST**
1013 ft. **Site 5 of 8 in cluster AE** **US AIRS**

Relative:
Higher

Actual:
159 ft.

RCRA-SQG:

Date form received by agency:	01/01/2007
Facility name:	VETERANS ADMINISTRATION MEDICAL CENTER
Facility address:	130 W KINGSBRIDGE RD BRONX, NY 10468

VETERANS ADMINISTRATION MEDICAL CENTER (Continued) **1000214280**

EPA ID:	NY3360007279
Mailing address:	W KINGSBRIDGE RD BRONX, NY 10468
Contact:	Not reported
Contact address:	W KINGSBRIDGE RD BRONX, NY 10468
Contact country:	US
Contact telephone:	Not reported
Contact email:	Not reported
EPA Region:	02
Land type:	Facility is not located on Indian land. Additional information is not known.
Classification:	Small Small Quantity Generator
Description:	Handler: generates more than 100 and less than 1000 kg of hazardous waste during any calendar month and accumulates less than 6000 kg of hazardous waste at any time; or generates 100 kg or less of hazardous waste during any calendar month, and accumulates more than 1000 kg of hazardous waste at any time

Owner/Operator Summary:

Owner/operator name:	US GOVERNMENT
Owner/operator address:	NOT REQUIRED NOT REQUIRED, WY 99999
Owner/operator country:	US
Owner/operator telephone:	(212) 555-1212
Legal status:	Federal
Owner/Operator Type:	Owner
Owner/Op start date:	Not reported
Owner/Op end date:	Not reported

Owner/operator name:	US GOVERNMENT
Owner/operator address:	NOT REQUIRED NOT REQUIRED, WY 99999
Owner/operator country:	US
Owner/operator telephone:	(212) 555-1212
Legal status:	Federal
Owner/Operator Type:	Operator
Owner/Op start date:	Not reported
Owner/Op end date:	Not reported

Handler Activities Summary:

U.S. importer of hazardous waste:	No
Mixed waste (haz. and radioactive):	No
Recycler of hazardous waste:	No
Transporter of hazardous waste:	No
Treater, storer or disposer of HW:	No
Underground injection activity:	No
On-site burner exemption:	No
Furnace exemption:	No
Used oil fuel burner:	No
Used oil processor:	No
User oil refiner:	No
Used oil fuel marketer to burner:	No
Used oil Specification marketer:	No
Used oil transfer facility:	No
Used oil transporter:	No

VETERANS ADMINISTRATION MEDICAL CENTER (Continued) **1000214280**

Historical Generators:
Date form received by agency: 01/01/2006
Facility name: VETERANS ADMINISTRATION MEDICAL CENTER
Classification: Small Quantity Generator

Date form received by agency: 01/01/2001
Facility name: VETERANS ADMINISTRATION MEDICAL CENTER
Site name: DEPARTMENT OF VETERANS AFFAIRS
Classification: Large Quantity Generator

Date form received by agency: 07/14/1999
Facility name: VETERANS ADMINISTRATION MEDICAL CENTER
Classification: Small Quantity Generator

Date form received by agency: 02/27/1992
Facility name: VETERANS ADMINISTRATION MEDICAL CENTER
Site name: VETERANS ADM
Classification: Large Quantity Generator

Date form received by agency: 08/08/1980
Facility name: VETERANS ADMINISTRATION MEDICAL CENTER
Classification: Large Quantity Generator

Facility Has Received Notices of Violations:
Regulation violated: Not reported
Area of violation: Generators - Pre-transport
Date violation determined: 10/21/2009
Date achieved compliance: 12/16/2009
Violation lead agency: State
Enforcement action: WRITTEN INFORMAL
Enforcement action date: 11/09/2009
Enf. disposition status: Action Satisfied (Case Closed)
Enf. disp. status date: 04/07/2010
Enforcement lead agency: State
Proposed penalty amount: Not reported
Final penalty amount: Not reported
Paid penalty amount: Not reported

Regulation violated: Not reported
Area of violation: Universal Waste - Small Quantity Handlers
Date violation determined: 10/21/2009
Date achieved compliance: 12/16/2009
Violation lead agency: State
Enforcement action: WRITTEN INFORMAL
Enforcement action date: 11/09/2009
Enf. disposition status: Action Satisfied (Case Closed)
Enf. disp. status date: 04/07/2010
Enforcement lead agency: State
Proposed penalty amount: Not reported
Final penalty amount: Not reported
Paid penalty amount: Not reported

Regulation violated: Not reported
Area of violation: Universal Waste - Large Quantity Handlers
Date violation determined: 10/21/2009
Date achieved compliance: 12/16/2009

VETERANS ADMINISTRATION MEDICAL CENTER (Continued) **1000214280**

Violation lead agency: State
Enforcement action: WRITTEN INFORMAL
Enforcement action date: 11/09/2009
Enf. disposition status: Action Satisfied (Case Closed)
Enf. disp. status date: 04/07/2010
Enforcement lead agency: State
Proposed penalty amount: Not reported
Final penalty amount: Not reported
Paid penalty amount: Not reported

Regulation violated: Not reported
Area of violation: Generators - General
Date violation determined: 10/21/2009
Date achieved compliance: 12/14/2009
Violation lead agency: State
Enforcement action: WRITTEN INFORMAL
Enforcement action date: 11/09/2009
Enf. disposition status: Action Satisfied (Case Closed)
Enf. disp. status date: 04/07/2010
Enforcement lead agency: State
Proposed penalty amount: Not reported
Final penalty amount: Not reported
Paid penalty amount: Not reported

Regulation violated: Not reported
Area of violation: State Statute or Regulation
Date violation determined: 10/21/2009
Date achieved compliance: 12/16/2009
Violation lead agency: State
Enforcement action: WRITTEN INFORMAL
Enforcement action date: 11/09/2009
Enf. disposition status: Action Satisfied (Case Closed)
Enf. disp. status date: 04/07/2010
Enforcement lead agency: State
Proposed penalty amount: Not reported
Final penalty amount: Not reported
Paid penalty amount: Not reported

Regulation violated: Not reported
Area of violation: Generators - Pre-transport
Date violation determined: 10/21/2009
Date achieved compliance: 12/16/2008
Violation lead agency: State
Enforcement action: WRITTEN INFORMAL
Enforcement action date: 11/09/2009
Enf. disposition status: Action Satisfied (Case Closed)
Enf. disp. status date: 04/07/2010
Enforcement lead agency: State
Proposed penalty amount: Not reported
Final penalty amount: Not reported
Paid penalty amount: Not reported

Regulation violated: Not reported
Area of violation: State Statute or Regulation
Date violation determined: 10/21/2009
Date achieved compliance: 10/23/2009
Violation lead agency: State

VETERANS ADMINISTRATION MEDICAL CENTER (Continued) **1000214280**

Enforcement action: WRITTEN INFORMAL
Enforcement action date: 11/09/2009
Enf. disposition status: Action Satisfied (Case Closed)
Enf. disp. status date: 04/07/2010
Enforcement lead agency: State
Proposed penalty amount: Not reported
Final penalty amount: Not reported
Paid penalty amount: Not reported

Regulation violated: Not reported
Area of violation: TSD IS-Preparedness and Prevention
Date violation determined: 10/21/2009
Date achieved compliance: 12/16/2009
Violation lead agency: State
Enforcement action: WRITTEN INFORMAL
Enforcement action date: 11/09/2009
Enf. disposition status: Action Satisfied (Case Closed)
Enf. disp. status date: 04/07/2010
Enforcement lead agency: State
Proposed penalty amount: Not reported
Final penalty amount: Not reported
Paid penalty amount: Not reported

Regulation violated: Not reported
Area of violation: TSD IS-Preparedness and Prevention
Date violation determined: 10/21/2009
Date achieved compliance: 02/23/2010
Violation lead agency: State
Enforcement action: WRITTEN INFORMAL
Enforcement action date: 11/09/2009
Enf. disposition status: Action Satisfied (Case Closed)
Enf. disp. status date: 04/07/2010
Enforcement lead agency: State
Proposed penalty amount: Not reported
Final penalty amount: Not reported
Paid penalty amount: Not reported

Regulation violated: Not reported
Area of violation: Universal Waste - Small Quantity Handlers
Date violation determined: 10/21/2009
Date achieved compliance: 11/09/2009
Violation lead agency: State
Enforcement action: WRITTEN INFORMAL
Enforcement action date: 11/09/2009
Enf. disposition status: Action Satisfied (Case Closed)
Enf. disp. status date: 04/07/2010
Enforcement lead agency: State
Proposed penalty amount: Not reported
Final penalty amount: Not reported
Paid penalty amount: Not reported

Regulation violated: Not reported
Area of violation: Generators - Pre-transport
Date violation determined: 10/21/2009
Date achieved compliance: 11/09/2009
Violation lead agency: State
Enforcement action: WRITTEN INFORMAL

VETERANS ADMINISTRATION MEDICAL CENTER (Continued) **1000214280**

Enforcement action date: 11/09/2009
Enf. disposition status: Action Satisfied (Case Closed)
Enf. disp. status date: 04/07/2010
Enforcement lead agency: State
Proposed penalty amount: Not reported
Final penalty amount: Not reported
Paid penalty amount: Not reported

Regulation violated: Not reported
Area of violation: Generators - General
Date violation determined: 07/06/1992
Date achieved compliance: 09/04/1992
Violation lead agency: State
Enforcement action: WRITTEN INFORMAL
Enforcement action date: 07/06/1992
Enf. disposition status: Not reported
Enf. disp. status date: Not reported
Enforcement lead agency: State
Proposed penalty amount: Not reported
Final penalty amount: Not reported
Paid penalty amount: Not reported

Evaluation Action Summary:
Evaluation date: 10/21/2009
Evaluation: COMPLIANCE EVALUATION INSPECTION ON-SITE
Area of violation: State Statute or Regulation
Date achieved compliance: 12/16/2009
Evaluation lead agency: State

Evaluation date: 10/21/2009
Evaluation: COMPLIANCE EVALUATION INSPECTION ON-SITE
Area of violation: TSD IS-Preparedness and Prevention
Date achieved compliance: 02/23/2010
Evaluation lead agency: State

Evaluation date: 10/21/2009
Evaluation: COMPLIANCE EVALUATION INSPECTION ON-SITE
Area of violation: Generators - General
Date achieved compliance: 12/14/2009
Evaluation lead agency: State

Evaluation date: 10/21/2009
Evaluation: COMPLIANCE EVALUATION INSPECTION ON-SITE
Area of violation: Generators - Pre-transport
Date achieved compliance: 11/09/2009
Evaluation lead agency: State

Evaluation date: 10/21/2009
Evaluation: COMPLIANCE EVALUATION INSPECTION ON-SITE
Area of violation: Generators - Pre-transport
Date achieved compliance: 12/16/2009
Evaluation lead agency: State

Evaluation date: 10/21/2009
Evaluation: COMPLIANCE EVALUATION INSPECTION ON-SITE
Area of violation: Universal Waste - Small Quantity Handlers
Date achieved compliance: 12/16/2009

VETERANS ADMINISTRATION MEDICAL CENTER (Continued) **1000214280**

Evaluation lead agency: State

Evaluation date: 10/21/2009
Evaluation: COMPLIANCE EVALUATION INSPECTION ON-SITE
Area of violation: TSD IS-Preparedness and Prevention
Date achieved compliance: 12/16/2009
Evaluation lead agency: State

Evaluation date: 10/21/2009
Evaluation: COMPLIANCE EVALUATION INSPECTION ON-SITE
Area of violation: Generators - Pre-transport
Date achieved compliance: 12/16/2008
Evaluation lead agency: State

Evaluation date: 10/21/2009
Evaluation: COMPLIANCE EVALUATION INSPECTION ON-SITE
Area of violation: State Statute or Regulation
Date achieved compliance: 10/23/2009
Evaluation lead agency: State

Evaluation date: 10/21/2009
Evaluation: COMPLIANCE EVALUATION INSPECTION ON-SITE
Area of violation: Universal Waste - Small Quantity Handlers
Date achieved compliance: 11/09/2009
Evaluation lead agency: State

Evaluation date: 10/21/2009
Evaluation: COMPLIANCE EVALUATION INSPECTION ON-SITE
Area of violation: Universal Waste - Large Quantity Handlers
Date achieved compliance: 12/16/2009
Evaluation lead agency: State

Evaluation date: 06/17/1992
Evaluation: COMPLIANCE EVALUATION INSPECTION ON-SITE
Area of violation: Generators - General
Date achieved compliance: 09/04/1992
Evaluation lead agency: State

Evaluation date: 02/21/1985
Evaluation: COMPLIANCE EVALUATION INSPECTION ON-SITE
Area of violation: Not reported
Date achieved compliance: Not reported
Evaluation lead agency: State

FINDS:

Registry ID: 110001564646

Environmental Interest/Information System
AFS (Aerometric Information Retrieval System (AIRS) Facility Subsystem) replaces the former Compliance Data System (CDS), the National Emission Data System (NEDS), and the Storage and Retrieval of Aerometric Data (SAROAD). AIRS is the national repository for information concerning airborne pollution in the United States. AFS is used to track emissions and compliance data from industrial plants. AFS data are utilized by states to prepare State Implementation Plans to comply with regulatory programs and by EPA as an input for the estimation of total national emissions. AFS is undergoing a major

VETERANS ADMINISTRATION MEDICAL CENTER (Continued) **1000214280**

redesign to support facility operating permits required under Title V of the Clean Air Act.

RCRAInfo is a national information system that supports the Resource Conservation and Recovery Act (RCRA) program through the tracking of events and activities related to facilities that generate, transport, and treat, store, or dispose of hazardous waste. RCRAInfo allows RCRA program staff to track the notification, permit, compliance, and corrective action activities required under RCRA.

US National Pollutant Discharge Elimination System (NPDES) module of the Compliance Information System (ICIS) tracks surface water permits issued under the Clean Water Act. Under NPDES, all facilities that discharge pollutants from any point source into waters of the United States are required to obtain a permit. The permit will likely contain limits on what can be discharged, impose monitoring and reporting requirements, and include other provisions to ensure that the discharge does not adversely affect water quality.

FIS (New York - Facility Information System) is New York's Department of Environmental Conservation (DEC) information system for tracking environmental facility information found across the State.

ICIS (Integrated Compliance Information System) is the Integrated Compliance Information System and provides a database that, when complete, will contain integrated Enforcement and Compliance information across most of EPA's programs. The vision for ICIS is to replace EPA's independent databases that contain Enforcement data with a single repository for that information. Currently, ICIS contains all Federal Administrative and Judicial enforcement actions. This information is maintained in ICIS by EPA in the Regional offices and it Headquarters. A future release of ICIS will replace the Permit Compliance System (PCS) which supports the NPDES and will integrate that information with Federal actions already in the system. ICIS also has the capability to track other activities occurring in the Region that support Compliance and Enforcement programs. These include; Incident Tracking, Compliance Assistance, and Compliance Monitoring.

NJ MANIFEST:

Manifest Code:	NJA5206213
EPA ID:	NY3360007279
Date Shipped:	04/04/2005
TSDF EPA ID:	NJD002200046
Transporter EPA ID:	NJD003812047
Transporter 2 EPA ID:	Not reported
Transporter 3 EPA ID:	Not reported
Transporter 4 EPA ID:	Not reported
Transporter 5 EPA ID:	Not reported
Transporter 6 EPA ID:	Not reported
Transporter 7 EPA ID:	Not reported
Transporter 8 EPA ID:	Not reported
Transporter 10 EPA ID:	Not reported
Date Trans1 Transported Waste:	04/04/2005
Date Trans2 Transported Waste:	Not reported
Date Trans3 Transported Waste:	Not reported
Date Trans4 Transported Waste:	Not reported

VETERANS ADMINISTRATION MEDICAL CENTER (Continued) **1000214280**

Date Trans5 Transported Waste:	Not reported
Date Trans6 Transported Waste:	Not reported
Date Trans7 Transported Waste:	Not reported
Date Trans8 Transported Waste:	Not reported
Date Trans9 Transported Waste:	Not reported
Date Trans10 Transported Waste:	Not reported
Date TSDF Received Waste:	04/06/2005
Tranporter 1 Decal:	Not reported
Tranporter 2 Decal:	Not reported
Generator EPA Facility Name:	Not reported
Transporter-1 EPA Facility Name:	Not reported
Transporter-2 EPA Facility Name:	Not reported
Transporter-3 EPA Facility Name:	Not reported
Transporter-4 EPA Facility Name:	Not reported
Transporter-5 EPA Facility Name:	Not reported
TSDF EPA Facility Name:	Not reported
QTY Units:	Not reported
Transporter SEQ ID:	Not reported
Transporter-1 Date:	Not reported
Waste SEQ ID:	Not reported
Waste Type Code 2:	Not reported
Waste Type Code 3:	Not reported
Waste Type Code 4:	Not reported
Waste Type Code 5:	Not reported
Waste Type Code 6:	Not reported
Date Accepted:	Not reported
Manifest Discrepancy Type:	Not reported
Data Entry Number:	05170522
Reference Manifest Number:	Not reported
Was Load Rejected (Y/N):	No
Reason Load Was Rejected:	Not reported
Waste Code:	Not reported
Manifest Year:	Not reported
Quantity:	Not reported
Unit:	Not reported
Hand Code:	Not reported

Manifest Code:	NJA5206214
EPA ID:	NY3360007279
Date Shipped:	04/04/2005
TSDF EPA ID:	NJD002200046
Transporter EPA ID:	NJD003812047
Transporter 2 EPA ID:	Not reported
Transporter 3 EPA ID:	Not reported
Transporter 4 EPA ID:	Not reported
Transporter 5 EPA ID:	Not reported
Transporter 6 EPA ID:	Not reported
Transporter 7 EPA ID:	Not reported
Transporter 8 EPA ID:	Not reported
Transporter 10 EPA ID:	Not reported
Date Trans1 Transported Waste:	04/04/2005
Date Trans2 Transported Waste:	Not reported
Date Trans3 Transported Waste:	Not reported
Date Trans4 Transported Waste:	Not reported
Date Trans5 Transported Waste:	Not reported

VETERANS ADMINISTRATION MEDICAL CENTER (Continued) **1000214280**

Date Trans6 Transported Waste:	Not reported
Date Trans7 Transported Waste:	Not reported
Date Trans8 Transported Waste:	Not reported
Date Trans9 Transported Waste:	Not reported
Date Trans10 Transported Waste:	Not reported
Date TSDF Received Waste:	04/06/2005
Tranporter 1 Decal:	Not reported
Tranporter 2 Decal:	Not reported
Generator EPA Facility Name:	Not reported
Transporter-1 EPA Facility Name:	Not reported
Transporter-2 EPA Facility Name:	Not reported
Transporter-3 EPA Facility Name:	Not reported
Transporter-4 EPA Facility Name:	Not reported
Transporter-5 EPA Facility Name:	Not reported
TSDF EPA Facility Name:	Not reported
QTY Units:	Not reported
Transporter SEQ ID:	Not reported
Transporter-1 Date:	Not reported
Waste SEQ ID:	Not reported
Waste Type Code 2:	Not reported
Waste Type Code 3:	Not reported
Waste Type Code 4:	Not reported
Waste Type Code 5:	Not reported
Waste Type Code 6:	Not reported
Date Accepted:	Not reported
Manifest Discrepancy Type:	Not reported
Data Entry Number:	05170522
Reference Manifest Number:	Not reported
Was Load Rejected (Y/N):	No
Reason Load Was Rejected:	Not reported
Waste Code:	Not reported
Manifest Year:	Not reported
Quantity:	Not reported
Unit:	Not reported
Hand Code:	Not reported

Manifest Code:	NJA5206215
EPA ID:	NY3360007279
Date Shipped:	04/04/2005
TSDF EPA ID:	NJD002200046
Transporter EPA ID:	NJD003812047
Transporter 2 EPA ID:	Not reported
Transporter 3 EPA ID:	Not reported
Transporter 4 EPA ID:	Not reported
Transporter 5 EPA ID:	Not reported
Transporter 6 EPA ID:	Not reported
Transporter 7 EPA ID:	Not reported
Transporter 8 EPA ID:	Not reported
Transporter 10 EPA ID:	Not reported
Date Trans1 Transported Waste:	04/04/2005
Date Trans2 Transported Waste:	Not reported
Date Trans3 Transported Waste:	Not reported
Date Trans4 Transported Waste:	Not reported
Date Trans5 Transported Waste:	Not reported
Date Trans6 Transported Waste:	Not reported

VETERANS ADMINISTRATION MEDICAL CENTER (Continued) **1000214280**

Date Trans7 Transported Waste:	Not reported
Date Trans8 Transported Waste:	Not reported
Date Trans9 Transported Waste:	Not reported
Date Trans10 Transported Waste:	Not reported
Date TSDF Received Waste:	04/06/2005
Tranporter 1 Decal:	Not reported
Tranporter 2 Decal:	Not reported
Generator EPA Facility Name:	Not reported
Transporter-1 EPA Facility Name:	Not reported
Transporter-2 EPA Facility Name:	Not reported
Transporter-3 EPA Facility Name:	Not reported
Transporter-4 EPA Facility Name:	Not reported
Transporter-5 EPA Facility Name:	Not reported
TSDF EPA Facility Name:	Not reported
QTY Units:	Not reported
Transporter SEQ ID:	Not reported
Transporter-1 Date:	Not reported
Waste SEQ ID:	Not reported
Waste Type Code 2:	Not reported
Waste Type Code 3:	Not reported
Waste Type Code 4:	Not reported
Waste Type Code 5:	Not reported
Waste Type Code 6:	Not reported
Date Accepted:	Not reported
Manifest Discrepancy Type:	Not reported
Data Entry Number:	05170522
Reference Manifest Number:	Not reported
Was Load Rejected (Y/N):	No
Reason Load Was Rejected:	Not reported
Waste Code:	Not reported
Manifest Year:	Not reported
Quantity:	Not reported
Unit:	Not reported
Hand Code:	Not reported

Manifest Code:	NJA5206216
EPA ID:	NY3360007279
Date Shipped:	04/04/2005
TSDF EPA ID:	NJD002200046
Transporter EPA ID:	NJD003812047
Transporter 2 EPA ID:	Not reported
Transporter 3 EPA ID:	Not reported
Transporter 4 EPA ID:	Not reported
Transporter 5 EPA ID:	Not reported
Transporter 6 EPA ID:	Not reported
Transporter 7 EPA ID:	Not reported
Transporter 8 EPA ID:	Not reported
Transporter 10 EPA ID:	Not reported
Date Trans1 Transported Waste:	04/04/2005
Date Trans2 Transported Waste:	Not reported
Date Trans3 Transported Waste:	Not reported
Date Trans4 Transported Waste:	Not reported
Date Trans5 Transported Waste:	Not reported
Date Trans6 Transported Waste:	Not reported
Date Trans7 Transported Waste:	Not reported

VETERANS ADMINISTRATION MEDICAL CENTER (Continued) **1000214280**

Date Trans8 Transported Waste:	Not reported
Date Trans9 Transported Waste:	Not reported
Date Trans10 Transported Waste:	Not reported
Date TSDF Received Waste:	04/06/2005
Tranporter 1 Decal:	Not reported
Tranporter 2 Decal:	Not reported
Generator EPA Facility Name:	Not reported
Transporter-1 EPA Facility Name:	Not reported
Transporter-2 EPA Facility Name:	Not reported
Transporter-3 EPA Facility Name:	Not reported
Transporter-4 EPA Facility Name:	Not reported
Transporter-5 EPA Facility Name:	Not reported
TSDF EPA Facility Name:	Not reported
QTY Units:	Not reported
Transporter SEQ ID:	Not reported
Transporter-1 Date:	Not reported
Waste SEQ ID:	Not reported
Waste Type Code 2:	Not reported
Waste Type Code 3:	Not reported
Waste Type Code 4:	Not reported
Waste Type Code 5:	Not reported
Waste Type Code 6:	Not reported
Date Accepted:	Not reported
Manifest Discrepancy Type:	Not reported
Data Entry Number:	05170522
Reference Manifest Number:	Not reported
Was Load Rejected (Y/N):	No
Reason Load Was Rejected:	Not reported
Waste Code:	Not reported
Manifest Year:	Not reported
Quantity:	Not reported
Unit:	Not reported
Hand Code:	Not reported

Manifest Code:	NJA5206217
EPA ID:	NY3360007279
Date Shipped:	04/04/2005
TSDF EPA ID:	NJD002200046
Transporter EPA ID:	NJD003812047
Transporter 2 EPA ID:	Not reported
Transporter 3 EPA ID:	Not reported
Transporter 4 EPA ID:	Not reported
Transporter 5 EPA ID:	Not reported
Transporter 6 EPA ID:	Not reported
Transporter 7 EPA ID:	Not reported
Transporter 8 EPA ID:	Not reported
Transporter 10 EPA ID:	Not reported
Date Trans1 Transported Waste:	04/04/2005
Date Trans2 Transported Waste:	Not reported
Date Trans3 Transported Waste:	Not reported
Date Trans4 Transported Waste:	Not reported
Date Trans5 Transported Waste:	Not reported
Date Trans6 Transported Waste:	Not reported
Date Trans7 Transported Waste:	Not reported
Date Trans8 Transported Waste:	Not reported

VETERANS ADMINISTRATION MEDICAL CENTER (Continued) **1000214280**

Date Trans9 Transported Waste:	Not reported
Date Trans10 Transported Waste:	Not reported
Date TSDF Received Waste:	04/06/2005
Tranporter 1 Decal:	Not reported
Tranporter 2 Decal:	Not reported
Generator EPA Facility Name:	Not reported
Transporter-1 EPA Facility Name:	Not reported
Transporter-2 EPA Facility Name:	Not reported
Transporter-3 EPA Facility Name:	Not reported
Transporter-4 EPA Facility Name:	Not reported
Transporter-5 EPA Facility Name:	Not reported
TSDF EPA Facility Name:	Not reported
QTY Units:	Not reported
Transporter SEQ ID:	Not reported
Transporter-1 Date:	Not reported
Waste SEQ ID:	Not reported
Waste Type Code 2:	Not reported
Waste Type Code 3:	Not reported
Waste Type Code 4:	Not reported
Waste Type Code 5:	Not reported
Waste Type Code 6:	Not reported
Date Accepted:	Not reported
Manifest Discrepancy Type:	Not reported
Data Entry Number:	05170522
Reference Manifest Number:	Not reported
Was Load Rejected (Y/N):	No
Reason Load Was Rejected:	Not reported
Waste Code:	Not reported
Manifest Year:	Not reported
Quantity:	Not reported
Unit:	Not reported
Hand Code:	Not reported

Manifest Code:	NJA5206219
EPA ID:	NY3360007279
Date Shipped:	04/04/2005
TSDF EPA ID:	NJD002200046
Transporter EPA ID:	NJD003812047
Transporter 2 EPA ID:	Not reported
Transporter 3 EPA ID:	Not reported
Transporter 4 EPA ID:	Not reported
Transporter 5 EPA ID:	Not reported
Transporter 6 EPA ID:	Not reported
Transporter 7 EPA ID:	Not reported
Transporter 8 EPA ID:	Not reported
Transporter 10 EPA ID:	Not reported
Date Trans1 Transported Waste:	04/04/2005
Date Trans2 Transported Waste:	Not reported
Date Trans3 Transported Waste:	Not reported
Date Trans4 Transported Waste:	Not reported
Date Trans5 Transported Waste:	Not reported
Date Trans6 Transported Waste:	Not reported
Date Trans7 Transported Waste:	Not reported
Date Trans8 Transported Waste:	Not reported
Date Trans9 Transported Waste:	Not reported

VETERANS ADMINISTRATION MEDICAL CENTER (Continued) **1000214280**

Date Trans10 Transported Waste:	Not reported
Date TSDF Received Waste:	04/06/2005
Tranporter 1 Decal:	Not reported
Tranporter 2 Decal:	Not reported
Generator EPA Facility Name:	Not reported
Transporter-1 EPA Facility Name:	Not reported
Transporter-2 EPA Facility Name:	Not reported
Transporter-3 EPA Facility Name:	Not reported
Transporter-4 EPA Facility Name:	Not reported
Transporter-5 EPA Facility Name:	Not reported
TSDF EPA Facility Name:	Not reported
QTY Units:	Not reported
Transporter SEQ ID:	Not reported
Transporter-1 Date:	Not reported
Waste SEQ ID:	Not reported
Waste Type Code 2:	Not reported
Waste Type Code 3:	Not reported
Waste Type Code 4:	Not reported
Waste Type Code 5:	Not reported
Waste Type Code 6:	Not reported
Date Accepted:	Not reported
Manifest Discrepancy Type:	Not reported
Data Entry Number:	05170522
Reference Manifest Number:	Not reported
Was Load Rejected (Y/N):	No
Reason Load Was Rejected:	Not reported
Waste Code:	Not reported
Manifest Year:	Not reported
Quantity:	Not reported
Unit:	Not reported
Hand Code:	Not reported

Manifest Code:	NJA5230937
EPA ID:	NY3360007279
Date Shipped:	08/10/2005
TSDF EPA ID:	NJD002200046
Transporter EPA ID:	NJD003812047
Transporter 2 EPA ID:	Not reported
Transporter 3 EPA ID:	Not reported
Transporter 4 EPA ID:	Not reported
Transporter 5 EPA ID:	Not reported
Transporter 6 EPA ID:	Not reported
Transporter 7 EPA ID:	Not reported
Transporter 8 EPA ID:	Not reported
Transporter 10 EPA ID:	Not reported
Date Trans1 Transported Waste:	08/10/2005
Date Trans2 Transported Waste:	Not reported
Date Trans3 Transported Waste:	Not reported
Date Trans4 Transported Waste:	Not reported
Date Trans5 Transported Waste:	Not reported
Date Trans6 Transported Waste:	Not reported
Date Trans7 Transported Waste:	Not reported
Date Trans8 Transported Waste:	Not reported
Date Trans9 Transported Waste:	Not reported
Date Trans10 Transported Waste:	Not reported

VETERANS ADMINISTRATION MEDICAL CENTER (Continued) **1000214280**

Date TSDF Received Waste:	08/17/2005
Tranporter 1 Decal:	Not reported
Tranporter 2 Decal:	Not reported
Generator EPA Facility Name:	Not reported
Transporter-1 EPA Facility Name:	Not reported
Transporter-2 EPA Facility Name:	Not reported
Transporter-3 EPA Facility Name:	Not reported
Transporter-4 EPA Facility Name:	Not reported
Transporter-5 EPA Facility Name:	Not reported
TSDF EPA Facility Name:	Not reported
QTY Units:	Not reported
Transporter SEQ ID:	Not reported
Transporter-1 Date:	Not reported
Waste SEQ ID:	Not reported
Waste Type Code 2:	Not reported
Waste Type Code 3:	Not reported
Waste Type Code 4:	Not reported
Waste Type Code 5:	Not reported
Waste Type Code 6:	Not reported
Date Accepted:	Not reported
Manifest Discrepancy Type:	Not reported
Data Entry Number:	09130521
Reference Manifest Number:	Not reported
Was Load Rejected (Y/N):	No
Reason Load Was Rejected:	Not reported
Waste Code:	Not reported
Manifest Year:	Not reported
Quantity:	Not reported
Unit:	Not reported
Hand Code:	Not reported

Manifest Code:	NJA5231007
EPA ID:	NY3360007279
Date Shipped:	08/10/2005
TSDF EPA ID:	NJD002200046
Transporter EPA ID:	NJD003812047
Transporter 2 EPA ID:	Not reported
Transporter 3 EPA ID:	Not reported
Transporter 4 EPA ID:	Not reported
Transporter 5 EPA ID:	Not reported
Transporter 6 EPA ID:	Not reported
Transporter 7 EPA ID:	Not reported
Transporter 8 EPA ID:	Not reported
Transporter 10 EPA ID:	Not reported
Date Trans1 Transported Waste:	08/10/2005
Date Trans2 Transported Waste:	Not reported
Date Trans3 Transported Waste:	Not reported
Date Trans4 Transported Waste:	Not reported
Date Trans5 Transported Waste:	Not reported
Date Trans6 Transported Waste:	Not reported
Date Trans7 Transported Waste:	Not reported
Date Trans8 Transported Waste:	Not reported
Date Trans9 Transported Waste:	Not reported
Date Trans10 Transported Waste:	Not reported
Date TSDF Received Waste:	08/17/2005

VETERANS ADMINISTRATION MEDICAL CENTER (Continued) **1000214280**

Tranporter 1 Decal:	Not reported
Tranporter 2 Decal:	Not reported
Generator EPA Facility Name:	Not reported
Transporter-1 EPA Facility Name:	Not reported
Transporter-2 EPA Facility Name:	Not reported
Transporter-3 EPA Facility Name:	Not reported
Transporter-4 EPA Facility Name:	Not reported
Transporter-5 EPA Facility Name:	Not reported
TSDF EPA Facility Name:	Not reported
QTY Units:	Not reported
Transporter SEQ ID:	Not reported
Transporter-1 Date:	Not reported
Waste SEQ ID:	Not reported
Waste Type Code 2:	Not reported
Waste Type Code 3:	Not reported
Waste Type Code 4:	Not reported
Waste Type Code 5:	Not reported
Waste Type Code 6:	Not reported
Date Accepted:	Not reported
Manifest Discrepancy Type:	Not reported
Data Entry Number:	09130521
Reference Manifest Number:	Not reported
Was Load Rejected (Y/N):	No
Reason Load Was Rejected:	Not reported
Waste Code:	Not reported
Manifest Year:	Not reported
Quantity:	Not reported
Unit:	Not reported
Hand Code:	Not reported

Manifest Code:	NJA5230939
EPA ID:	NY3360007279
Date Shipped:	08/10/2005
TSDF EPA ID:	NJD002200046
Transporter EPA ID:	NJD003812047
Transporter 2 EPA ID:	Not reported
Transporter 3 EPA ID:	Not reported
Transporter 4 EPA ID:	Not reported
Transporter 5 EPA ID:	Not reported
Transporter 6 EPA ID:	Not reported
Transporter 7 EPA ID:	Not reported
Transporter 8 EPA ID:	Not reported
Transporter 10 EPA ID:	Not reported
Date Trans1 Transported Waste:	08/10/2005
Date Trans2 Transported Waste:	Not reported
Date Trans3 Transported Waste:	Not reported
Date Trans4 Transported Waste:	Not reported
Date Trans5 Transported Waste:	Not reported
Date Trans6 Transported Waste:	Not reported
Date Trans7 Transported Waste:	Not reported
Date Trans8 Transported Waste:	Not reported
Date Trans9 Transported Waste:	Not reported
Date Trans10 Transported Waste:	Not reported
Date TSDF Received Waste:	08/17/2005
Tranporter 1 Decal:	Not reported

VETERANS ADMINISTRATION MEDICAL CENTER (Continued) **1000214280**

Tranporter 2 Decal:	Not reported
Generator EPA Facility Name:	Not reported
Transporter-1 EPA Facility Name:	Not reported
Transporter-2 EPA Facility Name:	Not reported
Transporter-3 EPA Facility Name:	Not reported
Transporter-4 EPA Facility Name:	Not reported
Transporter-5 EPA Facility Name:	Not reported
TSDF EPA Facility Name:	Not reported
QTY Units:	Not reported
Transporter SEQ ID:	Not reported
Transporter-1 Date:	Not reported
Waste SEQ ID:	Not reported
Waste Type Code 2:	Not reported
Waste Type Code 3:	Not reported
Waste Type Code 4:	Not reported
Waste Type Code 5:	Not reported
Waste Type Code 6:	Not reported
Date Accepted:	Not reported
Manifest Discrepancy Type:	Not reported
Data Entry Number:	09280521
Reference Manifest Number:	Not reported
Was Load Rejected (Y/N):	No
Reason Load Was Rejected:	Not reported
Waste Code:	Not reported
Manifest Year:	Not reported
Quantity:	Not reported
Unit:	Not reported
Hand Code:	Not reported

Manifest Code:	NJA5230940
EPA ID:	NY3360007279
Date Shipped:	08/12/2005
TSDF EPA ID:	NJD002200046
Transporter EPA ID:	NJD003812047
Transporter 2 EPA ID:	Not reported
Transporter 3 EPA ID:	Not reported
Transporter 4 EPA ID:	Not reported
Transporter 5 EPA ID:	Not reported
Transporter 6 EPA ID:	Not reported
Transporter 7 EPA ID:	Not reported
Transporter 8 EPA ID:	Not reported
Transporter 10 EPA ID:	Not reported
Date Trans1 Transported Waste:	08/12/2005
Date Trans2 Transported Waste:	Not reported
Date Trans3 Transported Waste:	Not reported
Date Trans4 Transported Waste:	Not reported
Date Trans5 Transported Waste:	Not reported
Date Trans6 Transported Waste:	Not reported
Date Trans7 Transported Waste:	Not reported
Date Trans8 Transported Waste:	Not reported
Date Trans9 Transported Waste:	Not reported
Date Trans10 Transported Waste:	Not reported
Date TSDF Received Waste:	08/17/2005
Tranporter 1 Decal:	Not reported
Tranporter 2 Decal:	Not reported

VETERANS ADMINISTRATION MEDICAL CENTER (Continued) **1000214280**

Generator EPA Facility Name:	Not reported
Transporter-1 EPA Facility Name:	Not reported
Transporter-2 EPA Facility Name:	Not reported
Transporter-3 EPA Facility Name:	Not reported
Transporter-4 EPA Facility Name:	Not reported
Transporter-5 EPA Facility Name:	Not reported
TSDF EPA Facility Name:	Not reported
QTY Units:	Not reported
Transporter SEQ ID:	Not reported
Transporter-1 Date:	Not reported
Waste SEQ ID:	Not reported
Waste Type Code 2:	Not reported
Waste Type Code 3:	Not reported
Waste Type Code 4:	Not reported
Waste Type Code 5:	Not reported
Waste Type Code 6:	Not reported
Date Accepted:	Not reported
Manifest Discrepancy Type:	Not reported
Data Entry Number:	09130521
Reference Manifest Number:	Not reported
Was Load Rejected (Y/N):	No
Reason Load Was Rejected:	Not reported
Waste Code:	Not reported
Manifest Year:	Not reported
Quantity:	Not reported
Unit:	Not reported
Hand Code:	Not reported

Manifest Code:	NJA5230941
EPA ID:	NY3360007279
Date Shipped:	08/12/2005
TSDF EPA ID:	NJD002200046
Transporter EPA ID:	NJD003812047
Transporter 2 EPA ID:	Not reported
Transporter 3 EPA ID:	Not reported
Transporter 4 EPA ID:	Not reported
Transporter 5 EPA ID:	Not reported
Transporter 6 EPA ID:	Not reported
Transporter 7 EPA ID:	Not reported
Transporter 8 EPA ID:	Not reported
Transporter 10 EPA ID:	Not reported
Date Trans1 Transported Waste:	08/12/2005
Date Trans2 Transported Waste:	Not reported
Date Trans3 Transported Waste:	Not reported
Date Trans4 Transported Waste:	Not reported
Date Trans5 Transported Waste:	Not reported
Date Trans6 Transported Waste:	Not reported
Date Trans7 Transported Waste:	Not reported
Date Trans8 Transported Waste:	Not reported
Date Trans9 Transported Waste:	Not reported
Date Trans10 Transported Waste:	Not reported
Date TSDF Received Waste:	08/12/2005
Tranporter 1 Decal:	Not reported
Tranporter 2 Decal:	Not reported
Generator EPA Facility Name:	Not reported

VETERANS ADMINISTRATION MEDICAL CENTER (Continued) **1000214280**

Transporter-1 EPA Facility Name:	Not reported
Transporter-2 EPA Facility Name:	Not reported
Transporter-3 EPA Facility Name:	Not reported
Transporter-4 EPA Facility Name:	Not reported
Transporter-5 EPA Facility Name:	Not reported
TSDF EPA Facility Name:	Not reported
QTY Units:	Not reported
Transporter SEQ ID:	Not reported
Transporter-1 Date:	Not reported
Waste SEQ ID:	Not reported
Waste Type Code 2:	Not reported
Waste Type Code 3:	Not reported
Waste Type Code 4:	Not reported
Waste Type Code 5:	Not reported
Waste Type Code 6:	Not reported
Date Accepted:	Not reported
Manifest Discrepancy Type:	Not reported
Data Entry Number:	09130521
Reference Manifest Number:	Not reported
Was Load Rejected (Y/N):	No
Reason Load Was Rejected:	Not reported
Waste Code:	Not reported
Manifest Year:	Not reported
Quantity:	Not reported
Unit:	Not reported
Hand Code:	Not reported

Manifest Code:	NJA5230942
EPA ID:	NY3360007279
Date Shipped:	08/12/2005
TSDF EPA ID:	NJD002200046
Transporter EPA ID:	NJD003812047
Transporter 2 EPA ID:	Not reported
Transporter 3 EPA ID:	Not reported
Transporter 4 EPA ID:	Not reported
Transporter 5 EPA ID:	Not reported
Transporter 6 EPA ID:	Not reported
Transporter 7 EPA ID:	Not reported
Transporter 8 EPA ID:	Not reported
Transporter 10 EPA ID:	Not reported
Date Trans1 Transported Waste:	08/12/2005
Date Trans2 Transported Waste:	Not reported
Date Trans3 Transported Waste:	Not reported
Date Trans4 Transported Waste:	Not reported
Date Trans5 Transported Waste:	Not reported
Date Trans6 Transported Waste:	Not reported
Date Trans7 Transported Waste:	Not reported
Date Trans8 Transported Waste:	Not reported
Date Trans9 Transported Waste:	Not reported
Date Trans10 Transported Waste:	Not reported
Date TSDF Received Waste:	08/17/2005
Tranporter 1 Decal:	Not reported
Tranporter 2 Decal:	Not reported
Generator EPA Facility Name:	Not reported
Transporter-1 EPA Facility Name:	Not reported

VETERANS ADMINISTRATION MEDICAL CENTER (Continued) **1000214280**

Transporter-2 EPA Facility Name:	Not reported
Transporter-3 EPA Facility Name:	Not reported
Transporter-4 EPA Facility Name:	Not reported
Transporter-5 EPA Facility Name:	Not reported
TSDF EPA Facility Name:	Not reported
QTY Units:	Not reported
Transporter SEQ ID:	Not reported
Transporter-1 Date:	Not reported
Waste SEQ ID:	Not reported
Waste Type Code 2:	Not reported
Waste Type Code 3:	Not reported
Waste Type Code 4:	Not reported
Waste Type Code 5:	Not reported
Waste Type Code 6:	Not reported
Date Accepted:	Not reported
Manifest Discrepancy Type:	Not reported
Data Entry Number:	09130521
Reference Manifest Number:	Not reported
Was Load Rejected (Y/N):	No
Reason Load Was Rejected:	Not reported
Waste Code:	Not reported
Manifest Year:	Not reported
Quantity:	Not reported
Unit:	Not reported
Hand Code:	Not reported

Manifest Code:	NJA5230943
EPA ID:	NY3360007279
Date Shipped:	08/12/2005
TSDF EPA ID:	NJD002200046
Transporter EPA ID:	NJD003812047
Transporter 2 EPA ID:	Not reported
Transporter 3 EPA ID:	Not reported
Transporter 4 EPA ID:	Not reported
Transporter 5 EPA ID:	Not reported
Transporter 6 EPA ID:	Not reported
Transporter 7 EPA ID:	Not reported
Transporter 8 EPA ID:	Not reported
Transporter 10 EPA ID:	Not reported
Date Trans1 Transported Waste:	08/12/2005
Date Trans2 Transported Waste:	Not reported
Date Trans3 Transported Waste:	Not reported
Date Trans4 Transported Waste:	Not reported
Date Trans5 Transported Waste:	Not reported
Date Trans6 Transported Waste:	Not reported
Date Trans7 Transported Waste:	Not reported
Date Trans8 Transported Waste:	Not reported
Date Trans9 Transported Waste:	Not reported
Date Trans10 Transported Waste:	Not reported
Date TSDF Received Waste:	08/17/2005
Tranporter 1 Decal:	Not reported
Tranporter 2 Decal:	Not reported
Generator EPA Facility Name:	Not reported
Transporter-1 EPA Facility Name:	Not reported
Transporter-2 EPA Facility Name:	Not reported

VETERANS ADMINISTRATION MEDICAL CENTER (Continued) **1000214280**

Transporter-3 EPA Facility Name:	Not reported
Transporter-4 EPA Facility Name:	Not reported
Transporter-5 EPA Facility Name:	Not reported
TSDF EPA Facility Name:	Not reported
QTY Units:	Not reported
Transporter SEQ ID:	Not reported
Transporter-1 Date:	Not reported
Waste SEQ ID:	Not reported
Waste Type Code 2:	Not reported
Waste Type Code 3:	Not reported
Waste Type Code 4:	Not reported
Waste Type Code 5:	Not reported
Waste Type Code 6:	Not reported
Date Accepted:	Not reported
Manifest Discrepancy Type:	Not reported
Data Entry Number:	09130521
Reference Manifest Number:	Not reported
Was Load Rejected (Y/N):	No
Reason Load Was Rejected:	Not reported
Waste Code:	Not reported
Manifest Year:	Not reported
Quantity:	Not reported
Unit:	Not reported
Hand Code:	Not reported

Manifest Code:	NJA5231010
EPA ID:	NY3360007279
Date Shipped:	08/12/2005
TSDF EPA ID:	NJD002200046
Transporter EPA ID:	NJD003812047
Transporter 2 EPA ID:	Not reported
Transporter 3 EPA ID:	Not reported
Transporter 4 EPA ID:	Not reported
Transporter 5 EPA ID:	Not reported
Transporter 6 EPA ID:	Not reported
Transporter 7 EPA ID:	Not reported
Transporter 8 EPA ID:	Not reported
Transporter 10 EPA ID:	Not reported
Date Trans1 Transported Waste:	08/12/2005
Date Trans2 Transported Waste:	Not reported
Date Trans3 Transported Waste:	Not reported
Date Trans4 Transported Waste:	Not reported
Date Trans5 Transported Waste:	Not reported
Date Trans6 Transported Waste:	Not reported
Date Trans7 Transported Waste:	Not reported
Date Trans8 Transported Waste:	Not reported
Date Trans9 Transported Waste:	Not reported
Date Trans10 Transported Waste:	Not reported
Date TSDF Received Waste:	08/17/2005
Tranporter 1 Decal:	Not reported
Tranporter 2 Decal:	Not reported
Generator EPA Facility Name:	Not reported
Transporter-1 EPA Facility Name:	Not reported
Transporter-2 EPA Facility Name:	Not reported
Transporter-3 EPA Facility Name:	Not reported

VETERANS ADMINISTRATION MEDICAL CENTER (Continued) **1000214280**

Transporter-4 EPA Facility Name:	Not reported
Transporter-5 EPA Facility Name:	Not reported
TSDF EPA Facility Name:	Not reported
QTY Units:	Not reported
Transporter SEQ ID:	Not reported
Transporter-1 Date:	Not reported
Waste SEQ ID:	Not reported
Waste Type Code 2:	Not reported
Waste Type Code 3:	Not reported
Waste Type Code 4:	Not reported
Waste Type Code 5:	Not reported
Waste Type Code 6:	Not reported
Date Accepted:	Not reported
Manifest Discrepancy Type:	Not reported
Data Entry Number:	09130521
Reference Manifest Number:	Not reported
Was Load Rejected (Y/N):	No
Reason Load Was Rejected:	Not reported
Waste Code:	Not reported
Manifest Year:	Not reported
Quantity:	Not reported
Unit:	Not reported
Hand Code:	Not reported

Manifest Code:	NJA5231011
EPA ID:	NY3360007279
Date Shipped:	08/12/2005
TSDF EPA ID:	NJD002200046
Transporter EPA ID:	NJD003812047
Transporter 2 EPA ID:	Not reported
Transporter 3 EPA ID:	Not reported
Transporter 4 EPA ID:	Not reported
Transporter 5 EPA ID:	Not reported
Transporter 6 EPA ID:	Not reported
Transporter 7 EPA ID:	Not reported
Transporter 8 EPA ID:	Not reported
Transporter 10 EPA ID:	Not reported
Date Trans1 Transported Waste:	08/12/2005
Date Trans2 Transported Waste:	Not reported
Date Trans3 Transported Waste:	Not reported
Date Trans4 Transported Waste:	Not reported
Date Trans5 Transported Waste:	Not reported
Date Trans6 Transported Waste:	Not reported
Date Trans7 Transported Waste:	Not reported
Date Trans8 Transported Waste:	Not reported
Date Trans9 Transported Waste:	Not reported
Date Trans10 Transported Waste:	Not reported
Date TSDF Received Waste:	08/17/2005
Tranporter 1 Decal:	Not reported
Tranporter 2 Decal:	Not reported
Generator EPA Facility Name:	Not reported
Transporter-1 EPA Facility Name:	Not reported
Transporter-2 EPA Facility Name:	Not reported
Transporter-3 EPA Facility Name:	Not reported
Transporter-4 EPA Facility Name:	Not reported

VETERANS ADMINISTRATION MEDICAL CENTER (Continued) **1000214280**

Transporter-5 EPA Facility Name:	Not reported
TSDF EPA Facility Name:	Not reported
QTY Units:	Not reported
Transporter SEQ ID:	Not reported
Transporter-1 Date:	Not reported
Waste SEQ ID:	Not reported
Waste Type Code 2:	Not reported
Waste Type Code 3:	Not reported
Waste Type Code 4:	Not reported
Waste Type Code 5:	Not reported
Waste Type Code 6:	Not reported
Date Accepted:	Not reported
Manifest Discrepancy Type:	Not reported
Data Entry Number:	09130521
Reference Manifest Number:	Not reported
Was Load Rejected (Y/N):	No
Reason Load Was Rejected:	Not reported
Waste Code:	Not reported
Manifest Year:	Not reported
Quantity:	Not reported
Unit:	Not reported
Hand Code:	Not reported

Manifest Code:	NJA5231013
EPA ID:	NY3360007279
Date Shipped:	08/12/2005
TSDF EPA ID:	NJD002200046
Transporter EPA ID:	NJD003812047
Transporter 2 EPA ID:	Not reported
Transporter 3 EPA ID:	Not reported
Transporter 4 EPA ID:	Not reported
Transporter 5 EPA ID:	Not reported
Transporter 6 EPA ID:	Not reported
Transporter 7 EPA ID:	Not reported
Transporter 8 EPA ID:	Not reported
Transporter 10 EPA ID:	Not reported
Date Trans1 Transported Waste:	08/12/2005
Date Trans2 Transported Waste:	Not reported
Date Trans3 Transported Waste:	Not reported
Date Trans4 Transported Waste:	Not reported
Date Trans5 Transported Waste:	Not reported
Date Trans6 Transported Waste:	Not reported
Date Trans7 Transported Waste:	Not reported
Date Trans8 Transported Waste:	Not reported
Date Trans9 Transported Waste:	Not reported
Date Trans10 Transported Waste:	Not reported
Date TSDF Received Waste:	08/17/2005
Tranporter 1 Decal:	Not reported
Tranporter 2 Decal:	Not reported
Generator EPA Facility Name:	Not reported
Transporter-1 EPA Facility Name:	Not reported
Transporter-2 EPA Facility Name:	Not reported
Transporter-3 EPA Facility Name:	Not reported
Transporter-4 EPA Facility Name:	Not reported
Transporter-5 EPA Facility Name:	Not reported

VETERANS ADMINISTRATION MEDICAL CENTER (Continued) **1000214280**

TSDF EPA Facility Name:	Not reported
QTY Units:	Not reported
Transporter SEQ ID:	Not reported
Transporter-1 Date:	Not reported
Waste SEQ ID:	Not reported
Waste Type Code 2:	Not reported
Waste Type Code 3:	Not reported
Waste Type Code 4:	Not reported
Waste Type Code 5:	Not reported
Waste Type Code 6:	Not reported
Date Accepted:	Not reported
Manifest Discrepancy Type:	Not reported
Data Entry Number:	09130521
Reference Manifest Number:	Not reported
Was Load Rejected (Y/N):	No
Reason Load Was Rejected:	Not reported
Waste Code:	Not reported
Manifest Year:	Not reported
Quantity:	Not reported
Unit:	Not reported
Hand Code:	Not reported

Manifest Code:	NJA5231014
EPA ID:	NY3360007279
Date Shipped:	08/12/2005
TSDF EPA ID:	NJD002200046
Transporter EPA ID:	NJD003812047
Transporter 2 EPA ID:	Not reported
Transporter 3 EPA ID:	Not reported
Transporter 4 EPA ID:	Not reported
Transporter 5 EPA ID:	Not reported
Transporter 6 EPA ID:	Not reported
Transporter 7 EPA ID:	Not reported
Transporter 8 EPA ID:	Not reported
Transporter 10 EPA ID:	Not reported
Date Trans1 Transported Waste:	08/12/2005
Date Trans2 Transported Waste:	Not reported
Date Trans3 Transported Waste:	Not reported
Date Trans4 Transported Waste:	Not reported
Date Trans5 Transported Waste:	Not reported
Date Trans6 Transported Waste:	Not reported
Date Trans7 Transported Waste:	Not reported
Date Trans8 Transported Waste:	Not reported
Date Trans9 Transported Waste:	Not reported
Date Trans10 Transported Waste:	Not reported
Date TSDF Received Waste:	08/17/2005
Tranporter 1 Decal:	Not reported
Tranporter 2 Decal:	Not reported
Generator EPA Facility Name:	Not reported
Transporter-1 EPA Facility Name:	Not reported
Transporter-2 EPA Facility Name:	Not reported
Transporter-3 EPA Facility Name:	Not reported
Transporter-4 EPA Facility Name:	Not reported
Transporter-5 EPA Facility Name:	Not reported
TSDF EPA Facility Name:	Not reported

VETERANS ADMINISTRATION MEDICAL CENTER (Continued) **1000214280**

QTY Units:	Not reported
Transporter SEQ ID:	Not reported
Transporter-1 Date:	Not reported
Waste SEQ ID:	Not reported
Waste Type Code 2:	Not reported
Waste Type Code 3:	Not reported
Waste Type Code 4:	Not reported
Waste Type Code 5:	Not reported
Waste Type Code 6:	Not reported
Date Accepted:	Not reported
Manifest Discrepancy Type:	Not reported
Data Entry Number:	09130521
Reference Manifest Number:	Not reported
Was Load Rejected (Y/N):	No
Reason Load Was Rejected:	Not reported
Waste Code:	Not reported
Manifest Year:	Not reported
Quantity:	Not reported
Unit:	Not reported
Hand Code:	Not reported

Manifest Code:	NJA5231015
EPA ID:	NY3360007279
Date Shipped:	08/12/2005
TSDF EPA ID:	NJD002200046
Transporter EPA ID:	NJD003812047
Transporter 2 EPA ID:	Not reported
Transporter 3 EPA ID:	Not reported
Transporter 4 EPA ID:	Not reported
Transporter 5 EPA ID:	Not reported
Transporter 6 EPA ID:	Not reported
Transporter 7 EPA ID:	Not reported
Transporter 8 EPA ID:	Not reported
Transporter 10 EPA ID:	Not reported
Date Trans1 Transported Waste:	08/12/2005
Date Trans2 Transported Waste:	Not reported
Date Trans3 Transported Waste:	Not reported
Date Trans4 Transported Waste:	Not reported
Date Trans5 Transported Waste:	Not reported
Date Trans6 Transported Waste:	Not reported
Date Trans7 Transported Waste:	Not reported
Date Trans8 Transported Waste:	Not reported
Date Trans9 Transported Waste:	Not reported
Date Trans10 Transported Waste:	Not reported
Date TSDF Received Waste:	08/17/2005
Tranporter 1 Decal:	Not reported
Tranporter 2 Decal:	Not reported
Generator EPA Facility Name:	Not reported
Transporter-1 EPA Facility Name:	Not reported
Transporter-2 EPA Facility Name:	Not reported
Transporter-3 EPA Facility Name:	Not reported
Transporter-4 EPA Facility Name:	Not reported
Transporter-5 EPA Facility Name:	Not reported
TSDF EPA Facility Name:	Not reported
QTY Units:	Not reported

VETERANS ADMINISTRATION MEDICAL CENTER (Continued) **1000214280**

Transporter SEQ ID:	Not reported
Transporter-1 Date:	Not reported
Waste SEQ ID:	Not reported
Waste Type Code 2:	Not reported
Waste Type Code 3:	Not reported
Waste Type Code 4:	Not reported
Waste Type Code 5:	Not reported
Waste Type Code 6:	Not reported
Date Accepted:	Not reported
Manifest Discrepancy Type:	Not reported
Data Entry Number:	09130521
Reference Manifest Number:	Not reported
Was Load Rejected (Y/N):	No
Reason Load Was Rejected:	Not reported
Waste Code:	Not reported
Manifest Year:	Not reported
Quantity:	Not reported
Unit:	Not reported
Hand Code:	Not reported

Manifest Code:	NJA5239314
EPA ID:	NY3360007279
Date Shipped:	08/12/2005
TSDF EPA ID:	NJD002200046
Transporter EPA ID:	NJD003812047
Transporter 2 EPA ID:	Not reported
Transporter 3 EPA ID:	Not reported
Transporter 4 EPA ID:	Not reported
Transporter 5 EPA ID:	Not reported
Transporter 6 EPA ID:	Not reported
Transporter 7 EPA ID:	Not reported
Transporter 8 EPA ID:	Not reported
Transporter 10 EPA ID:	Not reported
Date Trans1 Transported Waste:	08/12/2005
Date Trans2 Transported Waste:	Not reported
Date Trans3 Transported Waste:	Not reported
Date Trans4 Transported Waste:	Not reported
Date Trans5 Transported Waste:	Not reported
Date Trans6 Transported Waste:	Not reported
Date Trans7 Transported Waste:	Not reported
Date Trans8 Transported Waste:	Not reported
Date Trans9 Transported Waste:	Not reported
Date Trans10 Transported Waste:	Not reported
Date TSDF Received Waste:	08/17/2005
Tranporter 1 Decal:	Not reported
Tranporter 2 Decal:	Not reported
Generator EPA Facility Name:	Not reported
Transporter-1 EPA Facility Name:	Not reported
Transporter-2 EPA Facility Name:	Not reported
Transporter-3 EPA Facility Name:	Not reported
Transporter-4 EPA Facility Name:	Not reported
Transporter-5 EPA Facility Name:	Not reported
TSDF EPA Facility Name:	Not reported
QTY Units:	Not reported
Transporter SEQ ID:	Not reported

VETERANS ADMINISTRATION MEDICAL CENTER (Continued) **1000214280**

Transporter-1 Date:	Not reported
Waste SEQ ID:	Not reported
Waste Type Code 2:	Not reported
Waste Type Code 3:	Not reported
Waste Type Code 4:	Not reported
Waste Type Code 5:	Not reported
Waste Type Code 6:	Not reported
Date Accepted:	Not reported
Manifest Discrepancy Type:	Not reported
Data Entry Number:	09130521
Reference Manifest Number:	Not reported
Was Load Rejected (Y/N):	No
Reason Load Was Rejected:	Not reported
Waste Code:	Not reported
Manifest Year:	Not reported
Quantity:	Not reported
Unit:	Not reported
Hand Code:	Not reported

Manifest Code:	NJA5230947
EPA ID:	NY3360007279
Date Shipped:	08/18/2005
TSDF EPA ID:	NJD002200046
Transporter EPA ID:	NJD003812047
Transporter 2 EPA ID:	Not reported
Transporter 3 EPA ID:	Not reported
Transporter 4 EPA ID:	Not reported
Transporter 5 EPA ID:	Not reported
Transporter 6 EPA ID:	Not reported
Transporter 7 EPA ID:	Not reported
Transporter 8 EPA ID:	Not reported
Transporter 10 EPA ID:	Not reported
Date Trans1 Transported Waste:	08/18/2005
Date Trans2 Transported Waste:	Not reported
Date Trans3 Transported Waste:	Not reported
Date Trans4 Transported Waste:	Not reported
Date Trans5 Transported Waste:	Not reported
Date Trans6 Transported Waste:	Not reported
Date Trans7 Transported Waste:	Not reported
Date Trans8 Transported Waste:	Not reported
Date Trans9 Transported Waste:	Not reported
Date Trans10 Transported Waste:	Not reported
Date TSDF Received Waste:	08/22/2005
Tranporter 1 Decal:	Not reported
Tranporter 2 Decal:	Not reported
Generator EPA Facility Name:	Not reported
Transporter-1 EPA Facility Name:	Not reported
Transporter-2 EPA Facility Name:	Not reported
Transporter-3 EPA Facility Name:	Not reported
Transporter-4 EPA Facility Name:	Not reported
Transporter-5 EPA Facility Name:	Not reported
TSDF EPA Facility Name:	Not reported
QTY Units:	Not reported
Transporter SEQ ID:	Not reported
Transporter-1 Date:	Not reported

VETERANS ADMINISTRATION MEDICAL CENTER (Continued) **1000214280**

Waste SEQ ID:	Not reported
Waste Type Code 2:	Not reported
Waste Type Code 3:	Not reported
Waste Type Code 4:	Not reported
Waste Type Code 5:	Not reported
Waste Type Code 6:	Not reported
Date Accepted:	Not reported
Manifest Discrepancy Type:	Not reported
Data Entry Number:	09300522
Reference Manifest Number:	Not reported
Was Load Rejected (Y/N):	No
Reason Load Was Rejected:	Not reported
Waste Code:	Not reported
Manifest Year:	Not reported
Quantity:	Not reported
Unit:	Not reported
Hand Code:	Not reported

NY MANIFEST:

EPA ID:	NY3360007279
Country:	USA
Mailing Name:	VETERANS ADMINISTRATION MEDICAL CENTER
Mailing Contact:	VETERANS ADMINISTRATION MEDICAL CENTER
Mailing Address:	130 W KINGS BRIDGE RD
Mailing Address 2:	Not reported
Mailing City:	BRONX
Mailing State:	NY
Mailing Zip:	10468
Mailing Zip4:	Not reported
Mailing Country:	USA
Mailing Phone:	212-584-1857

Document ID:	NYB4129551
Manifest Status:	Completed copy
Trans1 State ID:	VN2067
Trans2 State ID:	Not reported
Generator Ship Date:	920909
Trans1 Recv Date:	920909
Trans2 Recv Date:	Not reported
TSD Site Recv Date:	920909
Part A Recv Date:	Not reported
Part B Recv Date:	920925
Generator EPA ID:	NY3360007279
Trans1 EPA ID:	NYD077444263
Trans2 EPA ID:	Not reported
TSDF ID:	NYD077444263
Waste Code:	D001 - NON-LISTED IGNITABLE WASTES
Quantity:	00600
Units:	P - Pounds
Number of Containers:	010
Container Type:	DF - Fiberboard or plastic drums (glass)
Handling Method:	B Incineration, heat recovery, burning.
Specific Gravity:	100
Waste Code:	Not reported

VETERANS ADMINISTRATION MEDICAL CENTER (Continued) **1000214280**

Quantity: 00060
Units: P - Pounds
Number of Containers: 002
Container Type: DF - Fiberboard or plastic drums (glass)
Handling Method: B Incineration, heat recovery, burning.
Specific Gravity: 100
Year: 92

Document ID: NYB4131027
Manifest Status: Completed copy
Trans1 State ID: PD1011
Trans2 State ID: Not reported
Generator Ship Date: 921105
Trans1 Recv Date: 921105
Trans2 Recv Date: Not reported
TSD Site Recv Date: 921105
Part A Recv Date: 921117
Part B Recv Date: 921120
Generator EPA ID: NY3360007279
Trans1 EPA ID: NYD077444263
Trans2 EPA ID: Not reported
TSDF ID: NYD077444263
Waste Code: D001 - NON-LISTED IGNITABLE WASTES
Quantity: 01120
Units: P - Pounds
Number of Containers: 010
Container Type: DF - Fiberboard or plastic drums (glass)
Handling Method: B Incineration, heat recovery, burning.
Specific Gravity: 100
Waste Code: Not reported
Quantity: 00160
Units: P - Pounds
Number of Containers: 004
Container Type: DF - Fiberboard or plastic drums (glass)
Handling Method: B Incineration, heat recovery, burning.
Specific Gravity: 100
Waste Code: Not reported
Quantity: 00040
Units: P - Pounds
Number of Containers: 001
Container Type: DF - Fiberboard or plastic drums (glass)
Handling Method: B Incineration, heat recovery, burning.
Specific Gravity: 100
Waste Code: Not reported
Quantity: 00080
Units: P - Pounds
Number of Containers: 002
Container Type: DF - Fiberboard or plastic drums (glass)
Handling Method: B Incineration, heat recovery, burning.
Specific Gravity: 100
Year: 92

Document ID: NYB4017528
Manifest Status: Completed copy
Trans1 State ID: NYPD1011

VETERANS ADMINISTRATION MEDICAL CENTER (Continued) **1000214280**

Trans2 State ID: Not reported
Generator Ship Date: 921222
Trans1 Recv Date: 921222
Trans2 Recv Date: Not reported
TSD Site Recv Date: 921222
Part A Recv Date: 930312
Part B Recv Date: 930113
Generator EPA ID: NY3360007279
Trans1 EPA ID: NYD077444263
Trans2 EPA ID: Not reported
TSDF ID: NYD077444263
Waste Code: F003 - UNKNOWN
Quantity: 00070
Units: G - Gallons (liquids only)* (8.3 pounds)
Number of Containers: 014
Container Type: DM - Metal drums, barrels
Handling Method: B Incineration, heat recovery, burning.
Specific Gravity: 100
Year: 92

Document ID: NYB4015764
Manifest Status: Completed copy
Trans1 State ID: MA7222NY
Trans2 State ID: Not reported
Generator Ship Date: 921109
Trans1 Recv Date: 921109
Trans2 Recv Date: Not reported
TSD Site Recv Date: 921109
Part A Recv Date: 921123
Part B Recv Date: 921201
Generator EPA ID: NY3360007279
Trans1 EPA ID: NYD049178296
Trans2 EPA ID: Not reported
TSDF ID: NYD049178296
Waste Code: R001 - CHEMOTHERAPY WASTE RI ONLY
Quantity: 02250
Units: P - Pounds
Number of Containers: 119
Container Type: DM - Metal drums, barrels
Handling Method: B Incineration, heat recovery, burning.
Specific Gravity: 100
Year: 92

Document ID: NYA7691139
Manifest Status: Completed after the designated time period for a TSDF to get a copy to the DEC
Trans1 State ID: NYPP5193
Trans2 State ID: Not reported
Generator Ship Date: 950622
Trans1 Recv Date: 950622
Trans2 Recv Date: Not reported
TSD Site Recv Date: 950622
Part A Recv Date: Not reported
Part B Recv Date: 950720
Generator EPA ID: NY3360007279
Trans1 EPA ID: NYD077444263

VETERANS ADMINISTRATION MEDICAL CENTER (Continued) **1000214280**

Trans2 EPA ID: Not reported
TSDF ID: NYD077444263
Waste Code: D001 - NON-LISTED IGNITABLE WASTES
Quantity: 00055
Units: G - Gallons (liquids only)* (8.3 pounds)
Number of Containers: 001
Container Type: DM - Metal drums, barrels
Handling Method: B Incineration, heat recovery, burning.
Specific Gravity: 100
Waste Code: Not reported
Quantity: 00055
Units: G - Gallons (liquids only)* (8.3 pounds)
Number of Containers: 001
Container Type: DM - Metal drums, barrels
Handling Method: B Incineration, heat recovery, burning.
Specific Gravity: 100
Year: 95

Document ID: NYB6879996
Manifest Status: Completed copy
Trans1 State ID: PD1010NY
Trans2 State ID: Not reported
Generator Ship Date: 950327
Trans1 Recv Date: 950327
Trans2 Recv Date: Not reported
TSD Site Recv Date: 950327
Part A Recv Date: 950412
Part B Recv Date: 950407
Generator EPA ID: NY3360007279
Trans1 EPA ID: NYD077444263
Trans2 EPA ID: Not reported
TSDF ID: NYD077444263
Waste Code: F003 - UNKNOWN
Quantity: 00075
Units: G - Gallons (liquids only)* (8.3 pounds)
Number of Containers: 015
Container Type: DM - Metal drums, barrels
Handling Method: B Incineration, heat recovery, burning.
Specific Gravity: 100
Year: 95

Document ID: NYB6892074
Manifest Status: Completed copy
Trans1 State ID: PD1011
Trans2 State ID: Not reported
Generator Ship Date: 950125
Trans1 Recv Date: 950125
Trans2 Recv Date: Not reported
TSD Site Recv Date: 950125
Part A Recv Date: 950202
Part B Recv Date: 950208
Generator EPA ID: NY3360007279
Trans1 EPA ID: NYD077444263
Trans2 EPA ID: Not reported
TSDF ID: NYD077444263

VETERANS ADMINISTRATION MEDICAL CENTER (Continued) **1000214280**

Waste Code: F003 - UNKNOWN
Quantity: 00075
Units: G - Gallons (liquids only)* (8.3 pounds)
Number of Containers: 015
Container Type: DM - Metal drums, barrels
Handling Method: B Incineration, heat recovery, burning.
Specific Gravity: 100
Year: 95

Document ID: NYB7835976
Manifest Status: Completed after the designated time period for a TSDF to get a copy to the DEC
Trans1 State ID: PC4340NY
Trans2 State ID: TAF8742NJ
Generator Ship Date: 950816
Trans1 Recv Date: 950816
Trans2 Recv Date: 950818
TSD Site Recv Date: 950822
Part A Recv Date: 950901
Part B Recv Date: 950907
Generator EPA ID: NY3360007279
Trans1 EPA ID: NYD049178296
Trans2 EPA ID: NJD054126164
TSDF ID: FLD980711071
Waste Code: F005 - UNKNOWN
Quantity: 00250
Units: P - Pounds
Number of Containers: 001
Container Type: DM - Metal drums, barrels
Handling Method: B Incineration, heat recovery, burning.
Specific Gravity: 100
Year: 95

Document ID: NYG0495243
Manifest Status: Completed copy
Trans1 State ID: NYPD1010
Trans2 State ID: Not reported
Generator Ship Date: 970904
Trans1 Recv Date: 970904
Trans2 Recv Date: Not reported
TSD Site Recv Date: 970905
Part A Recv Date: 970922
Part B Recv Date: 970926
Generator EPA ID: NY3360007279
Trans1 EPA ID: NYD077444263
Trans2 EPA ID: Not reported
TSDF ID: NYD077444263
Waste Code: D001 - NON-LISTED IGNITABLE WASTES
Quantity: 00050
Units: G - Gallons (liquids only)* (8.3 pounds)
Number of Containers: 004
Container Type: DM - Metal drums, barrels
Handling Method: B Incineration, heat recovery, burning.
Specific Gravity: 100
Waste Code: Not reported
Quantity: 00005

VETERANS ADMINISTRATION MEDICAL CENTER (Continued) **1000214280**

Units: G - Gallons (liquids only)* (8.3 pounds)
Number of Containers: 002
Container Type: DF - Fiberboard or plastic drums (glass)
Handling Method: T Chemical, physical, or biological treatment.
Specific Gravity: 100
Waste Code: Not reported
Quantity: 00040
Units: P - Pounds
Number of Containers: 001
Container Type: DF - Fiberboard or plastic drums (glass)
Handling Method: B Incineration, heat recovery, burning.
Specific Gravity: 100
Waste Code: Not reported
Quantity: 00005
Units: P - Pounds
Number of Containers: 001
Container Type: DF - Fiberboard or plastic drums (glass)
Handling Method: B Incineration, heat recovery, burning.
Specific Gravity: 100
Year: 97

Document ID: NYA7677279
Manifest Status: Completed after the designated time period for a TSDF to get a copy to the DEC
Trans1 State ID: MM5929
Trans2 State ID: Not reported
Generator Ship Date: 890927
Trans1 Recv Date: 890927
Trans2 Recv Date: Not reported
TSD Site Recv Date: 890927
Part A Recv Date: 891012
Part B Recv Date: 891117
Generator EPA ID: NY3360007279
Trans1 EPA ID: NYD077444263
Trans2 EPA ID: Not reported
TSDF ID: NYD077444263
Waste Code: F001 - UNKNOWN
Quantity: 00200
Units: P - Pounds
Number of Containers: 001
Container Type: DM - Metal drums, barrels
Handling Method: B Incineration, heat recovery, burning.
Specific Gravity: 100
Waste Code: Not reported
Quantity: 00080
Units: P - Pounds
Number of Containers: 002
Container Type: DT - Dump trucks
Handling Method: B Incineration, heat recovery, burning.
Specific Gravity: 100
Waste Code: Not reported
Quantity: 00020
Units: P - Pounds
Number of Containers: 001
Container Type: DT - Dump trucks
Handling Method: B Incineration, heat recovery, burning.
Specific Gravity: 100

VETERANS ADMINISTRATION MEDICAL CENTER (Continued) **1000214280**

Waste Code:	Not reported
Quantity:	00040
Units:	P - Pounds
Number of Containers:	002
Container Type:	DT - Dump trucks
Handling Method:	B Incineration, heat recovery, burning.
Specific Gravity:	100
Year:	89

Document ID:	NYA7693128
Manifest Status:	Completed after the designated time period for a TSDF to get a copy to the DEC
Trans1 State ID:	NL6934
Trans2 State ID:	Not reported
Generator Ship Date:	890922
Trans1 Recv Date:	890922
Trans2 Recv Date:	Not reported
TSD Site Recv Date:	890922
Part A Recv Date:	891012
Part B Recv Date:	891102
Generator EPA ID:	NY3360007279
Trans1 EPA ID:	NYD077444263
Trans2 EPA ID:	Not reported
TSDF ID:	NYD077444263
Waste Code:	F003 - UNKNOWN
Quantity:	00025
Units:	G - Gallons (liquids only)* (8.3 pounds)
Number of Containers:	005
Container Type:	DM - Metal drums, barrels
Handling Method:	B Incineration, heat recovery, burning.
Specific Gravity:	100
Year:	89

Document ID:	NYG0051561
Manifest Status:	Completed after the designated time period for a TSDF to get a copy to the DEC
Trans1 State ID:	PD1011NY
Trans2 State ID:	Not reported
Generator Ship Date:	970715
Trans1 Recv Date:	970715
Trans2 Recv Date:	Not reported
TSD Site Recv Date:	970715
Part A Recv Date:	970804
Part B Recv Date:	970814
Generator EPA ID:	NY3360007279
Trans1 EPA ID:	NYD077444263
Trans2 EPA ID:	Not reported
TSDF ID:	NYD077444263
Waste Code:	F003 - UNKNOWN
Quantity:	00035
Units:	G - Gallons (liquids only)* (8.3 pounds)
Number of Containers:	007
Container Type:	DM - Metal drums, barrels
Handling Method:	B Incineration, heat recovery, burning.
Specific Gravity:	100
Year:	97

VETERANS ADMINISTRATION MEDICAL CENTER (Continued) **1000214280**

Document ID:	NJA2590783
Manifest Status:	Completed after the designated time period for a TSDF to get a copy to the DEC
Trans1 State ID:	S50060
Trans2 State ID:	Not reported
Generator Ship Date:	971210
Trans1 Recv Date:	971210
Trans2 Recv Date:	Not reported
TSD Site Recv Date:	971215
Part A Recv Date:	980106
Part B Recv Date:	980120
Generator EPA ID:	NY3360007279
Trans1 EPA ID:	NYD980761191
Trans2 EPA ID:	Not reported
TSDF ID:	NJD002200046
Waste Code:	D002 - NON-LISTED CORROSIVE WASTES
Quantity:	00065
Units:	G - Gallons (liquids only)* (8.3 pounds)
Number of Containers:	004
Container Type:	DF - Fiberboard or plastic drums (glass)
Handling Method:	R Material recovery of more than 75 percent of the total material.
Specific Gravity:	100
Waste Code:	Not reported
Quantity:	00055
Units:	G - Gallons (liquids only)* (8.3 pounds)
Number of Containers:	001
Container Type:	DM - Metal drums, barrels
Handling Method:	R Material recovery of more than 75 percent of the total material.
Specific Gravity:	100
Year:	97

Document ID:	NJA3266437
Manifest Status:	Not reported
Trans1 State ID:	NYD980761191
Trans2 State ID:	Not reported
Generator Ship Date:	11/16/2001
Trans1 Recv Date:	11/16/2001
Trans2 Recv Date:	Not reported
TSD Site Recv Date:	11/20/2001
Part A Recv Date:	Not reported
Part B Recv Date:	Not reported
Generator EPA ID:	NY3360007279
Trans1 EPA ID:	NJD002200046
Trans2 EPA ID:	Not reported
TSDF ID:	S50060
Waste Code:	D003 - NON-LISTED REACTIVE WASTES
Quantity:	00001
Units:	P - Pounds
Number of Containers:	001
Container Type:	DF - Fiberboard or plastic drums (glass)
Handling Method:	B Incineration, heat recovery, burning.
Specific Gravity:	01.00
Waste Code:	D001 - NON-LISTED IGNITABLE WASTES
Quantity:	00003
Units:	P - Pounds
Number of Containers:	001
Container Type:	DF - Fiberboard or plastic drums (glass)

VETERANS ADMINISTRATION MEDICAL CENTER (Continued) **1000214280**

Handling Method: B Incineration, heat recovery, burning.
Specific Gravity: 01.00
Waste Code: D001 - NON-LISTED IGNITABLE WASTES
Quantity: 00004
Units: P - Pounds
Number of Containers: 001
Container Type: DF - Fiberboard or plastic drums (glass)
Handling Method: B Incineration, heat recovery, burning.
Specific Gravity: 01.00
Waste Code: P087 - OSMIUM TETROXIDE
Quantity: 00001
Units: P - Pounds
Number of Containers: 001
Container Type: DF - Fiberboard or plastic drums (glass)
Handling Method: B Incineration, heat recovery, burning.
Specific Gravity: 01.00
Year: 2001

Document ID: NJA3266438
Manifest Status: Not reported
Trans1 State ID: NYD980761191
Trans2 State ID: Not reported
Generator Ship Date: 11/16/2001
Trans1 Recv Date: 11/16/2001
Trans2 Recv Date: Not reported
TSD Site Recv Date: 11/20/2001
Part A Recv Date: Not reported
Part B Recv Date: Not reported
Generator EPA ID: NY3360007279
Trans1 EPA ID: NJD002200046
Trans2 EPA ID: Not reported
TSDF ID: S50060
Waste Code: D001 - NON-LISTED IGNITABLE WASTES
Quantity: 00002
Units: P - Pounds
Number of Containers: 001
Container Type: DF - Fiberboard or plastic drums (glass)
Handling Method: B Incineration, heat recovery, burning.
Specific Gravity: 01.00
Waste Code: D001 - NON-LISTED IGNITABLE WASTES
Quantity: 00003
Units: P - Pounds
Number of Containers: 001
Container Type: DF - Fiberboard or plastic drums (glass)
Handling Method: B Incineration, heat recovery, burning.
Specific Gravity: 01.00
Waste Code: D005 - BARIUM 100.0 MG/L TCLP
Quantity: 00006
Units: P - Pounds
Number of Containers: 001
Container Type: DF - Fiberboard or plastic drums (glass)
Handling Method: T Chemical, physical, or biological treatment.
Specific Gravity: 01.00
Waste Code: U188 - PHENOL
Quantity: 00015
Units: P - Pounds

VETERANS ADMINISTRATION MEDICAL CENTER (Continued) **1000214280**

Number of Containers: 001
Container Type: DF - Fiberboard or plastic drums (glass)
Handling Method: B Incineration, heat recovery, burning.
Specific Gravity: 01.00
Year: 2001

Document ID: NJA3266439
Manifest Status: Not reported
Trans1 State ID: NYD980761191
Trans2 State ID: Not reported
Generator Ship Date: 11/16/2001
Trans1 Recv Date: 11/16/2001
Trans2 Recv Date: Not reported
TSD Site Recv Date: 11/20/2001
Part A Recv Date: Not reported
Part B Recv Date: Not reported
Generator EPA ID: NY3360007279
Trans1 EPA ID: NJD002200046
Trans2 EPA ID: Not reported
TSDF ID: S50060
Waste Code: P106 - SODIUM CYANIDE
Quantity: 00001
Units: P - Pounds
Number of Containers: 001
Container Type: DF - Fiberboard or plastic drums (glass)
Handling Method: B Incineration, heat recovery, burning.
Specific Gravity: 01.00
Waste Code: D009 - MERCURY 0.2 MG/L TCLP
Quantity: 00010
Units: P - Pounds
Number of Containers: 001
Container Type: DF - Fiberboard or plastic drums (glass)
Handling Method: R Material recovery of more than 75 percent of the total material.
Specific Gravity: 01.00
Waste Code: D001 - NON-LISTED IGNITABLE WASTES
Quantity: 00025
Units: P - Pounds
Number of Containers: 001
Container Type: DF - Fiberboard or plastic drums (glass)
Handling Method: T Chemical, physical, or biological treatment.
Specific Gravity: 01.00
Waste Code: U012 - ANILINE (L)
Quantity: 00003
Units: P - Pounds
Number of Containers: 001
Container Type: DF - Fiberboard or plastic drums (glass)
Handling Method: B Incineration, heat recovery, burning.
Specific Gravity: 01.00
Year: 2001

Document ID: NJA3266441
Manifest Status: Not reported
Trans1 State ID: NYD980761191
Trans2 State ID: Not reported
Generator Ship Date: 11/16/2001

VETERANS ADMINISTRATION MEDICAL CENTER (Continued) **1000214280**

Trans1 Recv Date:	11/16/2001
Trans2 Recv Date:	Not reported
TSD Site Recv Date:	11/20/2001
Part A Recv Date:	Not reported
Part B Recv Date:	Not reported
Generator EPA ID:	NY3360007279
Trans1 EPA ID:	NJD002200046
Trans2 EPA ID:	Not reported
TSDF ID:	S50060
Waste Code:	D002 - NON-LISTED CORROSIVE WASTES
Quantity:	00015
Units:	P - Pounds
Number of Containers:	001
Container Type:	DF - Fiberboard or plastic drums (glass)
Handling Method:	T Chemical, physical, or biological treatment.
Specific Gravity:	01.00
Waste Code:	D002 - NON-LISTED CORROSIVE WASTES
Quantity:	00010
Units:	P - Pounds
Number of Containers:	001
Container Type:	DF - Fiberboard or plastic drums (glass)
Handling Method:	T Chemical, physical, or biological treatment.
Specific Gravity:	01.00
Year:	2001

Document ID:	NJA3266442
Manifest Status:	Not reported
Trans1 State ID:	NYD980761191
Trans2 State ID:	Not reported
Generator Ship Date:	11/16/2001
Trans1 Recv Date:	11/16/2001
Trans2 Recv Date:	Not reported
TSD Site Recv Date:	11/20/2001
Part A Recv Date:	Not reported
Part B Recv Date:	Not reported
Generator EPA ID:	NY3360007279
Trans1 EPA ID:	NJD002200046
Trans2 EPA ID:	Not reported
TSDF ID:	S50060
Waste Code:	U123 - FORMIC ACID (C,T)
Quantity:	00020
Units:	P - Pounds
Number of Containers:	001
Container Type:	DF - Fiberboard or plastic drums (glass)
Handling Method:	T Chemical, physical, or biological treatment.
Specific Gravity:	01.00
Waste Code:	U154 - METHANOL
Quantity:	00100
Units:	P - Pounds
Number of Containers:	001
Container Type:	DM - Metal drums, barrels
Handling Method:	B Incineration, heat recovery, burning.
Specific Gravity:	01.00
Waste Code:	D009 - MERCURY 0.2 MG/L TCLP
Quantity:	00050
Units:	P - Pounds

VETERANS ADMINISTRATION MEDICAL CENTER (Continued) **1000214280**

Number of Containers: 001
Container Type: DM - Metal drums, barrels
Handling Method: R Material recovery of more than 75 percent of the total material.
Specific Gravity: 01.00
Waste Code: D001 - NON-LISTED IGNITABLE WASTES
Quantity: 00002
Units: P - Pounds
Number of Containers: 001
Container Type: DF - Fiberboard or plastic drums (glass)
Handling Method: B Incineration, heat recovery, burning.
Specific Gravity: 01.00
Year: 2001

Document ID: NJA3266443
Manifest Status: Not reported
Trans1 State ID: NYD980761191
Trans2 State ID: Not reported
Generator Ship Date: 11/16/2001
Trans1 Recv Date: 11/16/2001
Trans2 Recv Date: Not reported
TSD Site Recv Date: 11/20/2001
Part A Recv Date: Not reported
Part B Recv Date: Not reported
Generator EPA ID: NY3360007279
Trans1 EPA ID: NJD002200046
Trans2 EPA ID: Not reported
TSDF ID: S50060
Waste Code: D001 - NON-LISTED IGNITABLE WASTES
Quantity: 00002
Units: P - Pounds
Number of Containers: 001
Container Type: DF - Fiberboard or plastic drums (glass)
Handling Method: B Incineration, heat recovery, burning.
Specific Gravity: 01.00
Year: 2001

Document ID: NJA3282176
Manifest Status: Not reported
Trans1 State ID: NYD980761191
Trans2 State ID: Not reported
Generator Ship Date: 08/22/2001
Trans1 Recv Date: 08/22/2001
Trans2 Recv Date: Not reported
TSD Site Recv Date: 08/24/2001
Part A Recv Date: Not reported
Part B Recv Date: Not reported
Generator EPA ID: NY3360007279
Trans1 EPA ID: NJD002200046
Trans2 EPA ID: Not reported
TSDF ID: S50060
Waste Code: U239 - XYLENE
Quantity: 00040
Units: P - Pounds
Number of Containers: 001
Container Type: DM - Metal drums, barrels

VETERANS ADMINISTRATION MEDICAL CENTER (Continued) **1000214280**

Handling Method:	B Incineration, heat recovery, burning.
Specific Gravity:	01.00
Waste Code:	U122 - FORMALDEHYDE
Quantity:	00064
Units:	P - Pounds
Number of Containers:	001
Container Type:	DM - Metal drums, barrels
Handling Method:	B Incineration, heat recovery, burning.
Specific Gravity:	01.00
Waste Code:	D001 - NON-LISTED IGNITABLE WASTES
Quantity:	00080
Units:	P - Pounds
Number of Containers:	002
Container Type:	DF - Fiberboard or plastic drums (glass)
Handling Method:	B Incineration, heat recovery, burning.
Specific Gravity:	01.00
Waste Code:	D003 - NON-LISTED REACTIVE WASTES
Quantity:	00001
Units:	P - Pounds
Number of Containers:	001
Container Type:	DF - Fiberboard or plastic drums (glass)
Handling Method:	B Incineration, heat recovery, burning.
Specific Gravity:	01.00
Year:	2001

Click this hyperlink while viewing on your computer to access
851 additional NY_MANIFEST: record(s) in the EDR Site Report.

AIRS (AFS):

Compliance and Violation Data Major Sources:

EPA plant ID:	110001564646
Plant name:	JAMES J PETERS VA MEDICAL CENTER
Plant address:	130 W KINGSBRIDGE RD BRONX, NY 10468
County:	BRONX
Region code:	02
Dunn & Bradst #:	Not reported
Air quality cntrl region:	043
Sic code:	8092
Sic code desc:	Not reported
North Am. industrial classf:	622110
NAIC code description:	General Medical and Surgical Hospitals
Default compliance status:	IN COMPLIANCE WITH PROCEDURAL REQUIREMENTS
Default classification:	POTENTIAL EMISSIONS ARE BELOW ALL APPLICABLE MAJOR SOURCE THRESHOLDS IF AND ONLY IF THE SOURCE COMPLIES WITH FEDERALLY ENFORCEABLE REGULATIONS OR LIMITATIONS.
Govt facility:	SOURCE OWNED OR OPERATED BY THE FEDERAL GOVERNMENT
Current HPV:	Not reported

Compliance and Enforcement Major Issues:

Air program:	SIP SOURCE
National action type:	STATE CONDUCTED PCE/ ON-SITE
Date achieved:	040722
Penalty amount:	Not reported

VETERANS ADMINISTRATION MEDICAL CENTER (Continued) **1000214280**

Air program: SIP SOURCE
National action type: PCE/OFF-SITE
Date achieved: 040728
Penalty amount: Not reported

Air program: TITLE V PERMITS
National action type: STATE CONDUCTED FCE / ON-SITE
Date achieved: 040804
Penalty amount: Not reported

Air program: SIP SOURCE
National action type: STATE CONDUCTED FCE / ON-SITE
Date achieved: 040804
Penalty amount: Not reported

Air program: NSR
National action type: STATE CONDUCTED FCE / ON-SITE
Date achieved: 040804
Penalty amount: Not reported

Air program: TITLE V PERMITS
National action type: PCE/OFF-SITE
Date achieved: 050204
Penalty amount: Not reported

Air program: TITLE V PERMITS
National action type: PCE/OFF-SITE
Date achieved: 060804
Penalty amount: Not reported

Air program: TITLE V PERMITS
National action type: PCE/OFF-SITE
Date achieved: 070111
Penalty amount: Not reported

Air program: TITLE V PERMITS
National action type: PCE/OFF-SITE
Date achieved: 080116
Penalty amount: Not reported

Air program: NSR
National action type: PCE/OFF-SITE
Date achieved: 090121
Penalty amount: Not reported

Air program: TITLE V PERMITS
National action type: PCE/OFF-SITE
Date achieved: 090121
Penalty amount: Not reported

Air program: SIP SOURCE
National action type: PCE/OFF-SITE
Date achieved: 090121
Penalty amount: Not reported

Air program: NSR
National action type: EPA CONDUCTED PCE/ ON-SITE

VETERANS ADMINISTRATION MEDICAL CENTER (Continued) **1000214280**

Date achieved: 090219
Penalty amount: Not reported

Air program: TITLE V PERMITS
National action type: EPA CONDUCTED PCE/ ON-SITE
Date achieved: 090219
Penalty amount: Not reported

Air program: SIP SOURCE
National action type: EPA CONDUCTED PCE/ ON-SITE
Date achieved: 090219
Penalty amount: Not reported

Air program: NESHAP
National action type: EPA CONDUCTED PCE/ ON-SITE
Date achieved: 090219
Penalty amount: Not reported

Air program: NSR
National action type: STATE CONDUCTED PCE/ ON-SITE
Date achieved: 090604
Penalty amount: Not reported

Air program: SIP SOURCE
National action type: STATE CONDUCTED PCE/ ON-SITE
Date achieved: 090604
Penalty amount: Not reported

Air program: TITLE V PERMITS
National action type: STATE CONDUCTED PCE/ ON-SITE
Date achieved: 090604
Penalty amount: Not reported

Air program: NSR
National action type: STATE CONDUCTED FCE / ON-SITE
Date achieved: 090819
Penalty amount: Not reported

Air program: TITLE V PERMITS
National action type: STATE CONDUCTED FCE / ON-SITE
Date achieved: 090819
Penalty amount: Not reported

Air program: SIP SOURCE
National action type: STATE CONDUCTED FCE / ON-SITE
Date achieved: 090819
Penalty amount: Not reported

Air program: SIP SOURCE
National action type: PCE/OFF-SITE
Date achieved: 100127
Penalty amount: Not reported

Air program: NSR
National action type: PCE/OFF-SITE
Date achieved: 100127
Penalty amount: Not reported

VETERANS ADMINISTRATION MEDICAL CENTER (Continued) **1000214280**

Air program: TITLE V PERMITS
National action type: PCE/OFF-SITE
Date achieved: 100127
Penalty amount: Not reported

Air program: TITLE V PERMITS
National action type: PCE/OFF-SITE
Date achieved: 110216
Penalty amount: Not reported

Air program: NSR
National action type: PCE/OFF-SITE
Date achieved: 110216
Penalty amount: Not reported

Air program: SIP SOURCE
National action type: PCE/OFF-SITE
Date achieved: 110216
Penalty amount: Not reported

Air program: TITLE V PERMITS
National action type: PCE/OFF-SITE
Date achieved: 120123
Penalty amount: Not reported

Air program: NSR
National action type: PCE/OFF-SITE
Date achieved: 120123
Penalty amount: Not reported

Air program: SIP SOURCE
National action type: PCE/OFF-SITE
Date achieved: 120123
Penalty amount: Not reported

Historical Compliance Minor Sources:
State compliance status: IN COMPLIANCE WITH PROCEDURAL REQUIREMENTS
Hist compliance date: 1001
Air prog code hist file: 0

State compliance status: IN COMPLIANCE WITH PROCEDURAL REQUIREMENTS
Hist compliance date: 1001
Air prog code hist file: 7

State compliance status: IN COMPLIANCE WITH PROCEDURAL REQUIREMENTS
Hist compliance date: 1001
Air prog code hist file: 8

State compliance status: IN COMPLIANCE WITH PROCEDURAL REQUIREMENTS
Hist compliance date: 1001
Air prog code hist file: V

State compliance status: IN COMPLIANCE WITH PROCEDURAL REQUIREMENTS
Hist compliance date: 1002
Air prog code hist file: 0

State compliance status: IN COMPLIANCE WITH PROCEDURAL REQUIREMENTS

VETERANS ADMINISTRATION MEDICAL CENTER (Continued) **1000214280**

Hist compliance date: 1002
Air prog code hist file: 7

State compliance status: IN COMPLIANCE WITH PROCEDURAL REQUIREMENTS
Hist compliance date: 1002
Air prog code hist file: 8

State compliance status: IN COMPLIANCE WITH PROCEDURAL REQUIREMENTS
Hist compliance date: 1002
Air prog code hist file: V

State compliance status: IN COMPLIANCE WITH PROCEDURAL REQUIREMENTS
Hist compliance date: 1003
Air prog code hist file: 0

State compliance status: IN COMPLIANCE WITH PROCEDURAL REQUIREMENTS
Hist compliance date: 1003
Air prog code hist file: 7

State compliance status: IN COMPLIANCE WITH PROCEDURAL REQUIREMENTS
Hist compliance date: 1003
Air prog code hist file: 8

State compliance status: IN COMPLIANCE WITH PROCEDURAL REQUIREMENTS
Hist compliance date: 1003
Air prog code hist file: V

State compliance status: IN COMPLIANCE WITH PROCEDURAL REQUIREMENTS
Hist compliance date: 1004
Air prog code hist file: 0

State compliance status: IN COMPLIANCE WITH PROCEDURAL REQUIREMENTS
Hist compliance date: 1004
Air prog code hist file: 7

State compliance status: IN COMPLIANCE WITH PROCEDURAL REQUIREMENTS
Hist compliance date: 1004
Air prog code hist file: 8

State compliance status: IN COMPLIANCE WITH PROCEDURAL REQUIREMENTS
Hist compliance date: 1004
Air prog code hist file: V

State compliance status: IN COMPLIANCE WITH PROCEDURAL REQUIREMENTS
Hist compliance date: 1101
Air prog code hist file: 0

State compliance status: IN COMPLIANCE WITH PROCEDURAL REQUIREMENTS
Hist compliance date: 1101
Air prog code hist file: 7

State compliance status: IN COMPLIANCE WITH PROCEDURAL REQUIREMENTS
Hist compliance date: 1101
Air prog code hist file: 8

State compliance status: IN COMPLIANCE WITH PROCEDURAL REQUIREMENTS
Hist compliance date: 1101

VETERANS ADMINISTRATION MEDICAL CENTER (Continued) **1000214280**

Air prog code hist file: V

State compliance status: IN COMPLIANCE WITH PROCEDURAL REQUIREMENTS
Hist compliance date: 1102
Air prog code hist file: 0

State compliance status: IN COMPLIANCE WITH PROCEDURAL REQUIREMENTS
Hist compliance date: 1102
Air prog code hist file: 7

State compliance status: IN COMPLIANCE WITH PROCEDURAL REQUIREMENTS
Hist compliance date: 1102
Air prog code hist file: 8

State compliance status: IN COMPLIANCE WITH PROCEDURAL REQUIREMENTS
Hist compliance date: 1102
Air prog code hist file: V

State compliance status: IN COMPLIANCE WITH PROCEDURAL REQUIREMENTS
Hist compliance date: 1103
Air prog code hist file: 0

State compliance status: IN COMPLIANCE WITH PROCEDURAL REQUIREMENTS
Hist compliance date: 1103
Air prog code hist file: 7

State compliance status: IN COMPLIANCE WITH PROCEDURAL REQUIREMENTS
Hist compliance date: 1103
Air prog code hist file: 8

State compliance status: IN COMPLIANCE WITH PROCEDURAL REQUIREMENTS
Hist compliance date: 1103
Air prog code hist file: V

State compliance status: IN COMPLIANCE WITH PROCEDURAL REQUIREMENTS
Hist compliance date: 1104
Air prog code hist file: 0

State compliance status: IN COMPLIANCE WITH PROCEDURAL REQUIREMENTS
Hist compliance date: 1104
Air prog code hist file: 7

State compliance status: IN COMPLIANCE WITH PROCEDURAL REQUIREMENTS
Hist compliance date: 1104
Air prog code hist file: 8

State compliance status: IN COMPLIANCE WITH PROCEDURAL REQUIREMENTS
Hist compliance date: 1104
Air prog code hist file: V

State compliance status: IN COMPLIANCE WITH PROCEDURAL REQUIREMENTS
Hist compliance date: 1201
Air prog code hist file: 0

State compliance status: IN COMPLIANCE WITH PROCEDURAL REQUIREMENTS
Hist compliance date: 1201
Air prog code hist file: 7

VETERANS ADMINISTRATION MEDICAL CENTER (Continued) **1000214280**

State compliance status: IN COMPLIANCE WITH PROCEDURAL REQUIREMENTS
Hist compliance date: 1201
Air prog code hist file: 8

State compliance status: IN COMPLIANCE WITH PROCEDURAL REQUIREMENTS
Hist compliance date: 1201
Air prog code hist file: V

State compliance status: IN COMPLIANCE WITH PROCEDURAL REQUIREMENTS
Hist compliance date: 1202
Air prog code hist file: 0

State compliance status: IN COMPLIANCE WITH PROCEDURAL REQUIREMENTS
Hist compliance date: 1202
Air prog code hist file: 7

State compliance status: IN COMPLIANCE WITH PROCEDURAL REQUIREMENTS
Hist compliance date: 1202
Air prog code hist file: 8

State compliance status: IN COMPLIANCE WITH PROCEDURAL REQUIREMENTS
Hist compliance date: 1202
Air prog code hist file: V

State compliance status: IN COMPLIANCE WITH PROCEDURAL REQUIREMENTS
Hist compliance date: 1203
Air prog code hist file: 0

State compliance status: IN COMPLIANCE WITH PROCEDURAL REQUIREMENTS
Hist compliance date: 1203
Air prog code hist file: 7

State compliance status: IN COMPLIANCE WITH PROCEDURAL REQUIREMENTS
Hist compliance date: 1203
Air prog code hist file: 8

State compliance status: IN COMPLIANCE WITH PROCEDURAL REQUIREMENTS
Hist compliance date: 1204
Air prog code hist file: 0

State compliance status: IN COMPLIANCE WITH PROCEDURAL REQUIREMENTS
Hist compliance date: 1204
Air prog code hist file: 7

State compliance status: IN COMPLIANCE WITH PROCEDURAL REQUIREMENTS
Hist compliance date: 1204
Air prog code hist file: V

State compliance status: IN COMPLIANCE WITH PROCEDURAL REQUIREMENTS
Hist compliance date: 1203
Air prog code hist file: V

State compliance status: IN COMPLIANCE WITH PROCEDURAL REQUIREMENTS
Hist compliance date: 1204
Air prog code hist file: 8

AE179 **VETERANS ADMINISTRATION MEDICAL CENTER** **MANIFEST** **S109247952**
West **130 WEST KINGSBRIDGE ROAD** **N/A**
1/8-1/4 **BRONX, NY**
0.192 mi.
1013 ft. **Site 6 of 8 in cluster AE**

Relative:
Higher

Actual:
159 ft.

PA MANIFEST:

Year:	2007
Manifest Number:	000067540WAS
Manifest Type:	Not reported
Generator EPA Id:	NY3360007279
Generator Date:	02/27/2007
Mailing Address:	Not reported
Mailing City,St,Zip:	Not reported
Contact Name:	Not reported
Contact Phone:	Not reported
TSD Epa Id:	PAD010154045
TSD Date:	Not reported
TSD Facility Name:	ENVIRITE OF PENNSYLVANIA INC
TSD Facility Address:	730 VOGELSONG ROAD
TSD Facility City:	YORK
TSD Facility State:	PA
Facility Telephone:	Not reported
Page Number:	1
Line Number:	1
Waste Number:	D008
Container Number:	1
Container Type:	Metal boxes, cartons, cases (including roll-offs)
Waste Quantity:	20
Unit:	Cubic Yards
Handling Code:	Not reported
TSP EPA Id:	Not reported
Date TSP Sig:	Not reported

AE180 **130 WEST KINGSBRIDGE RD** **LTANKS** **S102659892**
West **130 WEST KINGSBRIDGE ROAD** **N/A**
1/8-1/4 **BRONX, NY 10468**
0.192 mi.
1013 ft. **Site 7 of 8 in cluster AE**

Relative:
Higher

Actual:
159 ft.

LTANKS:

Site ID:	336646
Spill Number/Closed Date:	0411453 / 6/17/2005
Spill Date:	1/24/2005
Spill Cause:	Tank Overfill
Spill Source:	Institutional, Educational, Gov., Other
Spill Class:	Known release that creates potential for fire or hazard. (Highly Improbable)
Cleanup Ceased:	Not reported
Cleanup Meets Standard:	True
SWIS:	0301
Investigator:	JMKRIMGO
Referred To:	Not reported
Reported to Dept:	1/24/2005
CID:	444
Water Affected:	Not reported
Spill Notifier:	Other
Last Inspection:	Not reported
Recommended Penalty:	False
UST Involvement:	False

130 WEST KINGSBRIDGE RD (Continued) **S102659892**

Remediation Phase:	0
Date Entered In Computer:	1/24/2005
Spill Record Last Update:	6/23/2005
Spiller Name:	Not reported
Spiller Company:	EMPIRE FUELS
Spiller Address:	Not reported
Spiller City,St,Zip:	ZZ
Spiller County:	001
Spiller Contact:	EMPIRE FUELS
Spiller Phone:	(718) 627-5100
Spiller Extention:	Not reported
DEC Region:	2
DER Facility ID:	271964
DEC Memo:	01/24/2005. J.Krimgold @ site. Tank overfill outside building to the paved parking lot. ~50 gal was spilled. Eastmond covered all with speedy-dry and in process of cleaning.01/25/2005. J.Krimgold spoke to Eastmond. Clean up has been completed. NFA.
Remarks:	EASTMAN ON SITE CLEANING UP:

Material:

Site ID:	336646
Operable Unit ID:	1098666
Operable Unit:	01
Material ID:	578843
Material Code:	0001A
Material Name:	#2 Fuel Oil
Case No.:	Not reported
Material FA:	Petroleum
Quantity:	100
Units:	Gallons
Recovered:	No
Resource Affected:	Not reported
Oxygenate:	False

Tank Test:

Site ID:	268653
Spill Number/Closed Date:	9400330 / 1/18/2013
Spill Date:	4/7/1994
Spill Cause:	Tank Test Failure
Spill Source:	Institutional, Educational, Gov., Other
Spill Class:	Known release with minimal potential for fire or hazard. DEC Response. Willing Responsible Party. Corrective action taken.
Cleanup Ceased:	Not reported
Cleanup Meets Standard:	False
SWIS:	0301
Investigator:	SMSANGES
Referred To:	Not reported
Reported to Dept:	4/7/1994
CID:	Not reported
Water Affected:	Not reported
Spill Notifier:	Tank Tester
Last Inspection:	Not reported
Recommended Penalty:	False
UST Involvement:	True

130 WEST KINGSBRIDGE RD (Continued) **S102659892**

Remediation Phase:	0
Date Entered In Computer:	4/11/1994
Spill Record Last Update:	1/18/2013
Spiller Name:	Not reported
Spiller Company:	US GOV'T
Spiller Address:	SAME
Spiller City,St,Zip:	ZZ
Spiller County:	001
Spiller Contact:	Not reported
Spiller Phone:	Not reported
Spiller Extention:	Not reported
DEC Region:	2
DER Facility ID:	433307
DEC Memo:	7/29/05 - Transferred for closure review to M Johnson.6/15/06 Transferred for closure review to T Knizek.9/8/06 transferred to bf9/8/06 faxed and sent by certified mail outstanding ttf letter to Robert Walton. Spoke to him on phone. He said he will make sure he takes care of it. bf9/28/06 received response letter from Mr. Walton. bf11/10/06 called A.L. Eastmond (718)378-7000 who did tank removals on 12/1/99. Left message to get back to me with more info. bf8/17/12 Spill re-assigned to T. Demeo as per RSE. bf12/4/12 TTF sent. AF1/2/13 AFrischeisen internConversation with Elaina Jones from VA: "Given the age of the case (April 7, 1994) this documentation will be provided as quickly as possible and I will continue to update you by phone and/or by e-mail."1/18/2013 Sangesland reviewed a package of information from Elaina Jones from the VA Medical Center. Documents (see eDocs) show Eastmond dug out and removed 8 USTs from the property (all buried tanks) and reinstalled several new fiberglass tanks during 1998 & 1999. The tank/s associated with this TTF has been removed. Spill case closed out.
Remarks:	HYDROSTATIC TANK TEST AND FAILED CRITERIA - CLIENT NOTIFIED WANT A CALL BACK.

Material:

Site ID:	268653
Operable Unit ID:	994051
Operable Unit:	01
Material ID:	387649
Material Code:	0008
Material Name:	Diesel
Case No.:	Not reported
Material FA:	Petroleum
Quantity:	-1
Units:	Pounds
Recovered:	No
Resource Affected:	Not reported
Oxygenate:	False

Tank Test:

Site ID:	268653
Spill Tank Test:	1542602
Tank Number:	Not reported
Tank Size:	0
Test Method:	00
Leak Rate:	0
Gross Fail:	Not reported

130 WEST KINGSBRIDGE RD (Continued) **S102659892**

Modified By: Spills
Last Modified: 10/1/2004
Test Method: Unknown

AE181
West
1/8-1/4
0.192 mi.
1013 ft.

VA MEDICAL CENTER **UST** **U003178563**
130 WEST KINGSBRIDGE ROAD **HIST UST** **N/A**
BRONX, NY 10468 **AST**

Site 8 of 8 in cluster AE

Relative:
Higher

Actual:
159 ft.

UST:
Id/Status: 2-602985 / Active
Program Type: PBS
Region: STATE
DEC Region: 2
Expiration Date: 2017/04/15
UTM X: 592446.95102000004
UTM Y: 4524843.72059

Affiliation Records:
Site Id: 24940
Affiliation Type: Mail Contact
Company Name: VA MEDICAL CENTER
Contact Type: Not reported
Contact Name: VINCENT IMMITTI
Address1: 130 WEST KINGSBRIDGE ROAD
Address2: Not reported
City: BRONX
State: NY
Zip Code: 10468
Country Code: 001
Phone: (718) 584-9000
EMail: Not reported
Fax Number: Not reported
Modified By: NRLOMBAR
Date Last Modified: 12/29/2009

Site Id: 24940
Affiliation Type: Emergency Contact
Company Name: VA MEDICAL CENTER
Contact Type: Not reported
Contact Name: VINCENT IMMITTI
Address1: Not reported
Address2: Not reported
City: Not reported
State: NN
Zip Code: Not reported
Country Code: 999
Phone: (718) 584-9000
EMail: Not reported
Fax Number: Not reported
Modified By: MSBAPTIS
Date Last Modified: 5/4/2012

Site Id: 24940
Affiliation Type: On-Site Operator
Company Name: VA MEDICAL CENTER

VA MEDICAL CENTER (Continued) **U003178563**

Contact Type:	Not reported
Contact Name:	VINCENT IMMITTI
Address1:	Not reported
Address2:	Not reported
City:	Not reported
State:	NN
Zip Code:	Not reported
Country Code:	999
Phone:	(718) 584-9000
EMail:	Not reported
Fax Number:	Not reported
Modified By:	MSBAPTIS
Date Last Modified:	5/4/2012

Site Id:	24940
Affiliation Type:	Facility Owner
Company Name:	VA MEDICAL CENTER
Contact Type:	Not reported
Contact Name:	Not reported
Address1:	130 WEST KINGSBRIDGE ROAD
Address2:	Not reported
City:	BRONX
State:	NY
Zip Code:	10468
Country Code:	001
Phone:	(718) 584-9000
EMail:	Not reported
Fax Number:	Not reported
Modified By:	NRLOMBAR
Date Last Modified:	9/11/2012

Tank Info:

Tank Number:	001
Tank ID:	164030
Tank Status:	In Service
Capacity Gallons:	30000
Install Date:	06/01/1999
Date Tank Closed:	Not reported
Registered:	True
Tank Location:	Underground
Tank Type:	Fiberglass coated steel
Tank Type:	Fiberglass coated steel
Tightness Test Method:	00
Date Test:	Not reported
Next Test Date:	Not reported
Pipe Model:	Not reported
Modified By:	NRLOMBAR
Last Modified:	10/24/2012

Equipment Records:

C02 - Pipe Location - Underground/On-ground
H01 - Tank Leak Detection - Interstitial - Electronic Monitoring
I02 - Overfill - High Level Alarm
A00 - Tank Internal Protection - None
J02 - Dispenser - Suction Dispenser
E00 - Piping Secondary Containment - None

VA MEDICAL CENTER (Continued) **U003178563**

D06 - Pipe Type - Fiberglass Reinforced Plastic (FRP)
G04 - Tank Secondary Containment - Double-Walled (Underground)
K00 - Spill Prevention - None
F06 - Pipe External Protection - Wrapped
B04 - Tank External Protection - Fiberglass
L01 - Piping Leak Detection - Interstitial - Electronic Monitoring

Tank Number: 001-A
Tank ID: 164031
Tank Status: Closed - Removed
Capacity Gallons: 30000
Install Date: 05/01/1978
Date Tank Closed: 04/01/1998
Registered: True
Tank Location: Underground
Tank Type: Steel/carbon steel
Tank Type: Steel/carbon steel
Tightness Test Method: 02
Date Test: 08/01/1993
Next Test Date: Not reported
Pipe Model: Not reported
Modified By: TRANSLAT
Last Modified: 03/04/2004

Equipment Records:

C03 - Pipe Location - Aboveground/Underground Combination
H00 - Tank Leak Detection - None
A00 - Tank Internal Protection - None
D01 - Pipe Type - Steel/Carbon Steel/Iron
J02 - Dispenser - Suction Dispenser
G00 - Tank Secondary Containment - None
I00 - Overfill - None
B01 - Tank External Protection - Painted/Asphalt Coating
F00 - Pipe External Protection - None

Tank Number: 002
Tank ID: 164059
Tank Status: In Service
Capacity Gallons: 30000
Install Date: 02/01/1999
Date Tank Closed: Not reported
Registered: True
Tank Location: Underground
Tank Type: Fiberglass coated steel
Tank Type: Fiberglass coated steel
Tightness Test Method: 00
Date Test: Not reported
Next Test Date: Not reported
Pipe Model: Not reported
Modified By: NRLOMBAR
Last Modified: 09/19/2012

Equipment Records:

C02 - Pipe Location - Underground/On-ground
H01 - Tank Leak Detection - Interstitial - Electronic Monitoring
I02 - Overfill - High Level Alarm

VA MEDICAL CENTER (Continued) **U003178563**

E00 - Piping Secondary Containment - None
A00 - Tank Internal Protection - None
J02 - Dispenser - Suction Dispenser
F06 - Pipe External Protection - Wrapped
D06 - Pipe Type - Fiberglass Reinforced Plastic (FRP)
G04 - Tank Secondary Containment - Double-Walled (Underground)
K00 - Spill Prevention - None
B04 - Tank External Protection - Fiberglass
L01 - Piping Leak Detection - Interstitial - Electronic Monitoring

Tank Number: 002-A
Tank ID: 164084
Tank Status: Closed - Removed
Capacity Gallons: 1000
Install Date: 05/01/1978
Date Tank Closed: 04/01/1998
Registered: True
Tank Location: Underground
Tank Type: Steel/carbon steel
Tank Type: Steel/carbon steel
Tightness Test Method: NN
Date Test: Not reported
Next Test Date: Not reported
Pipe Model: Not reported
Modified By: TRANSLAT
Last Modified: 03/04/2004

Equipment Records:

C03 - Pipe Location - Aboveground/Underground Combination
H00 - Tank Leak Detection - None
A00 - Tank Internal Protection - None
D01 - Pipe Type - Steel/Carbon Steel/Iron
J02 - Dispenser - Suction Dispenser
G00 - Tank Secondary Containment - None
I00 - Overfill - None
B01 - Tank External Protection - Painted/Asphalt Coating
F00 - Pipe External Protection - None

Tank Number: 003
Tank ID: 164085
Tank Status: In Service
Capacity Gallons: 30000
Install Date: 02/01/1999
Date Tank Closed: Not reported
Registered: True
Tank Location: Underground
Tank Type: Fiberglass coated steel
Tank Type: Fiberglass coated steel
Tightness Test Method: 00
Date Test: Not reported
Next Test Date: Not reported
Pipe Model: Not reported
Modified By: NRLOMBAR
Last Modified: 09/19/2012

Equipment Records:

VA MEDICAL CENTER (Continued) **U003178563**

C02 - Pipe Location - Underground/On-ground
H01 - Tank Leak Detection - Interstitial - Electronic Monitoring
I02 - Overfill - High Level Alarm
A00 - Tank Internal Protection - None
J02 - Dispenser - Suction Dispenser
E00 - Piping Secondary Containment - None
D06 - Pipe Type - Fiberglass Reinforced Plastic (FRP)
G04 - Tank Secondary Containment - Double-Walled (Underground)
K00 - Spill Prevention - None
F06 - Pipe External Protection - Wrapped
B04 - Tank External Protection - Fiberglass
L01 - Piping Leak Detection - Interstitial - Electronic Monitoring

Tank Number:	003-A
Tank ID:	164087
Tank Status:	Closed - Removed
Capacity Gallons:	250
Install Date:	05/01/1978
Date Tank Closed:	04/01/1998
Registered:	True
Tank Location:	Underground
Tank Type:	Steel/carbon steel
Tank Type:	Steel/carbon steel
Tightness Test Method:	NN
Date Test:	Not reported
Next Test Date:	Not reported
Pipe Model:	Not reported
Modified By:	TRANSLAT
Last Modified:	03/04/2004

Equipment Records:

A00 - Tank Internal Protection - None
D01 - Pipe Type - Steel/Carbon Steel/Iron
J02 - Dispenser - Suction Dispenser
C03 - Pipe Location - Aboveground/Underground Combination
H00 - Tank Leak Detection - None
B00 - Tank External Protection - None
G00 - Tank Secondary Containment - None
I00 - Overfill - None
F00 - Pipe External Protection - None

Tank Number:	004
Tank ID:	164088
Tank Status:	In Service
Capacity Gallons:	30000
Install Date:	02/01/1999
Date Tank Closed:	Not reported
Registered:	True
Tank Location:	Underground
Tank Type:	Fiberglass coated steel
Tank Type:	Fiberglass coated steel
Tightness Test Method:	00
Date Test:	Not reported
Next Test Date:	Not reported
Pipe Model:	Not reported
Modified By:	NRLOMBAR

VA MEDICAL CENTER (Continued) **U003178563**

Last Modified: 09/19/2012

Equipment Records:

C02 - Pipe Location - Underground/On-ground
H01 - Tank Leak Detection - Interstitial - Electronic Monitoring
I02 - Overfill - High Level Alarm
A00 - Tank Internal Protection - None
J02 - Dispenser - Suction Dispenser
E00 - Piping Secondary Containment - None
D06 - Pipe Type - Fiberglass Reinforced Plastic (FRP)
G04 - Tank Secondary Containment - Double-Walled (Underground)
K00 - Spill Prevention - None
F06 - Pipe External Protection - Wrapped
B04 - Tank External Protection - Fiberglass
L01 - Piping Leak Detection - Interstitial - Electronic Monitoring

Tank Number: 004-A
Tank ID: 164090
Tank Status: Closed - Removed
Capacity Gallons: 30000
Install Date: 05/01/1978
Date Tank Closed: 04/01/1998
Registered: True
Tank Location: Underground
Tank Type: Steel/carbon steel
Tank Type: Steel/carbon steel
Tightness Test Method: 02
Date Test: 08/01/1993
Next Test Date: Not reported
Pipe Model: Not reported
Modified By: TRANSLAT
Last Modified: 03/04/2004

Equipment Records:

A00 - Tank Internal Protection - None
D01 - Pipe Type - Steel/Carbon Steel/Iron
J02 - Dispenser - Suction Dispenser
C03 - Pipe Location - Aboveground/Underground Combination
H00 - Tank Leak Detection - None
G00 - Tank Secondary Containment - None
I00 - Overfill - None
B01 - Tank External Protection - Painted/Asphalt Coating
F00 - Pipe External Protection - None

Tank Number: 005-A
Tank ID: 14089
Tank Status: Closed - Removed
Capacity Gallons: 30000
Install Date: 05/01/1978
Date Tank Closed: 04/01/1998
Registered: True
Tank Location: Underground
Tank Type: Steel/carbon steel
Tank Type: Steel/carbon steel
Tightness Test Method: 02
Date Test: 08/01/1993

VA MEDICAL CENTER (Continued) **U003178563**

Next Test Date: Not reported
Pipe Model: Not reported
Modified By: TRANSLAT
Last Modified: 03/04/2004

Equipment Records:

I00 - Overfill - None
G00 - Tank Secondary Containment - None
B01 - Tank External Protection - Painted/Asphalt Coating
F00 - Pipe External Protection - None
C03 - Pipe Location - Aboveground/Underground Combination
H00 - Tank Leak Detection - None
A00 - Tank Internal Protection - None
D01 - Pipe Type - Steel/Carbon Steel/Iron
J02 - Dispenser - Suction Dispenser

Tank Number: 006
Tank ID: 52386
Tank Status: Closed - Removed
Capacity Gallons: 30000
Install Date: 05/01/1978
Date Tank Closed: 04/01/1998
Registered: True
Tank Location: Underground
Tank Type: Steel/carbon steel
Tank Type: Steel/carbon steel
Tightness Test Method: 02
Date Test: 08/01/1993
Next Test Date: Not reported
Pipe Model: Not reported
Modified By: TRANSLAT
Last Modified: 03/04/2004

Equipment Records:

C03 - Pipe Location - Aboveground/Underground Combination
H00 - Tank Leak Detection - None
A00 - Tank Internal Protection - None
D01 - Pipe Type - Steel/Carbon Steel/Iron
J02 - Dispenser - Suction Dispenser
B01 - Tank External Protection - Painted/Asphalt Coating
F00 - Pipe External Protection - None
I00 - Overfill - None
G00 - Tank Secondary Containment - None

Tank Number: 007-A
Tank ID: 163933
Tank Status: Closed - Removed
Capacity Gallons: 30000
Install Date: 05/01/1978
Date Tank Closed: 04/01/1998
Registered: True
Tank Location: Underground
Tank Type: Steel/carbon steel
Tank Type: Steel/carbon steel
Tightness Test Method: 02
Date Test: 08/01/1993

VA MEDICAL CENTER (Continued) **U003178563**

Next Test Date: Not reported
Pipe Model: Not reported
Modified By: TRANSLAT
Last Modified: 03/04/2004

Equipment Records:

C03 - Pipe Location - Aboveground/Underground Combination
H00 - Tank Leak Detection - None
A00 - Tank Internal Protection - None
D01 - Pipe Type - Steel/Carbon Steel/Iron
J02 - Dispenser - Suction Dispenser
G00 - Tank Secondary Containment - None
I00 - Overfill - None
B01 - Tank External Protection - Painted/Asphalt Coating
F00 - Pipe External Protection - None

Tank Number: 008-A
Tank ID: 163949
Tank Status: Closed - Removed
Capacity Gallons: 1000
Install Date: 05/01/1987
Date Tank Closed: 04/01/1998
Registered: True
Tank Location: Underground
Tank Type: Steel/carbon steel
Tank Type: Steel/carbon steel
Tightness Test Method: NN
Date Test: Not reported
Next Test Date: Not reported
Pipe Model: Not reported
Modified By: TRANSLAT
Last Modified: 03/04/2004

Equipment Records:

A00 - Tank Internal Protection - None
D01 - Pipe Type - Steel/Carbon Steel/Iron
J02 - Dispenser - Suction Dispenser
C03 - Pipe Location - Aboveground/Underground Combination
H00 - Tank Leak Detection - None
G00 - Tank Secondary Containment - None
I00 - Overfill - None
B01 - Tank External Protection - Painted/Asphalt Coating
F00 - Pipe External Protection - None

Tank Number: 05
Tank ID: 163932
Tank Status: In Service
Capacity Gallons: 30000
Install Date: 02/01/1999
Date Tank Closed: Not reported
Registered: True
Tank Location: Underground
Tank Type: Fiberglass coated steel
Tank Type: Fiberglass coated steel
Tightness Test Method: 00
Date Test: Not reported

VA MEDICAL CENTER (Continued) **U003178563**

Next Test Date: Not reported
Pipe Model: Not reported
Modified By: NRLOMBAR
Last Modified: 10/24/2012

Equipment Records:

C02 - Pipe Location - Underground/On-ground
H01 - Tank Leak Detection - Interstitial - Electronic Monitoring
I02 - Overfill - High Level Alarm
A00 - Tank Internal Protection - None
J02 - Dispenser - Suction Dispenser
E00 - Piping Secondary Containment - None
D06 - Pipe Type - Fiberglass Reinforced Plastic (FRP)
G04 - Tank Secondary Containment - Double-Walled (Underground)
K00 - Spill Prevention - None
F06 - Pipe External Protection - Wrapped
B04 - Tank External Protection - Fiberglass
L01 - Piping Leak Detection - Interstitial - Electronic Monitoring

Tank Number: 06
Tank ID: 164091
Tank Status: In Service
Capacity Gallons: 1000
Install Date: 05/01/1999
Date Tank Closed: Not reported
Registered: True
Tank Location: Underground
Tank Type: Fiberglass coated steel
Tank Type: Fiberglass coated steel
Tightness Test Method: NN
Date Test: Not reported
Next Test Date: Not reported
Pipe Model: Not reported
Modified By: NRLOMBAR
Last Modified: 10/24/2012

Equipment Records:

C02 - Pipe Location - Underground/On-ground
H01 - Tank Leak Detection - Interstitial - Electronic Monitoring
I02 - Overfill - High Level Alarm
A00 - Tank Internal Protection - None
J02 - Dispenser - Suction Dispenser
E00 - Piping Secondary Containment - None
D06 - Pipe Type - Fiberglass Reinforced Plastic (FRP)
F06 - Pipe External Protection - Wrapped
G04 - Tank Secondary Containment - Double-Walled (Underground)
K00 - Spill Prevention - None
B04 - Tank External Protection - Fiberglass
L01 - Piping Leak Detection - Interstitial - Electronic Monitoring

Tank Number: 07
Tank ID: 163948
Tank Status: In Service
Capacity Gallons: 1000
Install Date: 01/01/1999
Date Tank Closed: Not reported

VA MEDICAL CENTER (Continued) **U003178563**

Registered: True
Tank Location: Underground
Tank Type: Fiberglass coated steel
Tank Type: Fiberglass coated steel
Tightness Test Method: NN
Date Test: Not reported
Next Test Date: Not reported
Pipe Model: Not reported
Modified By: NRLOMBAR
Last Modified: 11/28/2012

Equipment Records:

C02 - Pipe Location - Underground/On-ground
H01 - Tank Leak Detection - Interstitial - Electronic Monitoring
I02 - Overfill - High Level Alarm
E00 - Piping Secondary Containment - None
A00 - Tank Internal Protection - None
J02 - Dispenser - Suction Dispenser
F06 - Pipe External Protection - Wrapped
D06 - Pipe Type - Fiberglass Reinforced Plastic (FRP)
G04 - Tank Secondary Containment - Double-Walled (Underground)
K00 - Spill Prevention - None
B04 - Tank External Protection - Fiberglass
L01 - Piping Leak Detection - Interstitial - Electronic Monitoring

HIST UST:

PBS Number: 2-602985
SPDES Number: Not reported
Emergency Contact: ROBERT WALTON
Emergency Telephone: (718) 584-9000
Operator: ROBERT WALTON
Operator Telephone: (718) 584-9000
Owner Name: VA MEDICAL CENTER
Owner Address: 130 WEST KINGSBRIDGE ROAD
Owner City,St,Zip: BRONX, NY 10468
Owner Telephone: (718) 584-9000
Owner Type: Federal Government
Owner Subtype: Not reported
Mailing Name: VA MEDICAL CENTER
Mailing Address: 130 WEST KINGSBRIDGE ROAD
Mailing Address 2: Not reported
Mailing City,St,Zip: BRONX, NY 10468
Mailing Contact: ROBERT WALTON
Mailing Telephone: (718) 584-9000
Owner Mark: First Owner
Facility Status: 1 - Active PBS facility, i.e. total capacity of the PBS tanks is greater than 1,100 gallons, regardless if Subpart 360-14 tanks exist or not at the facility.
Facility Addr2: Not reported
SWIS ID: 6001
Old PBS Number: Not reported
Facility Type: OTHER
Inspected Date: Not reported
Inspector: Not reported
Inspection Result: Not reported
Federal ID: Not reported
Certification Flag: False

VA MEDICAL CENTER (Continued) **U003178563**

Certification Date: 12/15/1999
Expiration Date: 04/15/2002
Renew Flag: False
Renewal Date: 20011217
Total Capacity: 152000
FAMT: True
Facility Screen: No Missing Data
Owner Screen: No Missing Data
Tank Screen: No Missing Data
Dead Letter: False
CBS Number: Not reported
Town or City: NEW YORK CITY
County Code: 60
Town or City: 01
Region: 2

Tank Id: 001
Tank Location: UNDERGROUND
Tank Status: In Service
Install Date: 19990601
Capacity (gals): 30000
Product Stored: DIESEL
Tank Type: Fiberglass coated steel
Tank Internal: None
Tank External: Fiberglass
Pipe Location: Underground
Pipe Type: OTHER
Pipe Internal: None
Pipe External: Other
Second Containment: Vault (w/access)
Leak Detection: Electronic
Overfill Prot: High Level Alarm
Dispenser: Suction
Date Tested: Not reported
Next Test Date: 06/01/2014
Missing Data for Tank: No Missing Data
Date Closed: Not reported
Test Method: Not reported
Deleted: False
Updated: True
Lat/long: Not reported

Tank Id: 001
Tank Location: UNDERGROUND
Tank Status: Closed-Removed
Install Date: 19780501
Capacity (gals): 30000
Product Stored: DIESEL
Tank Type: Steel/carbon steel
Tank Internal: None
Tank External: Painted/Asphalt Coating
Pipe Location: Aboveground/Underground Combination
Pipe Type: STEEL/IRON
Pipe Internal: None
Pipe External: None
Second Containment: None

VA MEDICAL CENTER (Continued) **U003178563**

Leak Detection: None
Overfill Prot: None
Dispenser: Suction
Date Tested: 08/01/1993
Next Test Date: Not reported
Missing Data for Tank: No Missing Data
Date Closed: 04/01/1998
Test Method: Tank Auditor
Deleted: False
Updated: True
Lat/long: Not reported

Tank Id: 002
Tank Location: UNDERGROUND
Tank Status: Closed-Removed
Install Date: 19780501
Capacity (gals): 1000
Product Stored: DIESEL
Tank Type: Steel/carbon steel
Tank Internal: None
Tank External: Painted/Asphalt Coating
Pipe Location: Aboveground/Underground Combination
Pipe Type: STEEL/IRON
Pipe Internal: None
Pipe External: None
Second Containment: None
Leak Detection: None
Overfill Prot: None
Dispenser: Suction
Date Tested: Not reported
Next Test Date: Not reported
Missing Data for Tank: No Missing Data
Date Closed: 04/01/1998
Test Method: Not reported
Deleted: False
Updated: True
Lat/long: Not reported

Tank Id: 002
Tank Location: UNDERGROUND
Tank Status: In Service
Install Date: 19990201
Capacity (gals): 30000
Product Stored: DIESEL
Tank Type: Fiberglass coated steel
Tank Internal: None
Tank External: Fiberglass
Pipe Location: Underground
Pipe Type: OTHER
Pipe Internal: None
Pipe External: Other
Second Containment: Vault (w/access)
Leak Detection: Electronic
Overfill Prot: High Level Alarm
Dispenser: Suction

VA MEDICAL CENTER (Continued) **U003178563**

Date Tested: Not reported
Next Test Date: 02/01/2014
Missing Data for Tank: No Missing Data
Date Closed: Not reported
Test Method: Not reported
Deleted: False
Updated: True
Lat/long: Not reported

Tank Id: 003
Tank Location: UNDERGROUND
Tank Status: Closed-Removed
Install Date: 19780501
Capacity (gals): 250
Product Stored: DIESEL
Tank Type: Steel/carbon steel
Tank Internal: None
Tank External: None
Pipe Location: Aboveground/Underground Combination
Pipe Type: STEEL/IRON
Pipe Internal: None
Pipe External: None
Second Containment: None
Leak Detection: None
Overfill Prot: None
Dispenser: Suction
Date Tested: Not reported
Next Test Date: Not reported
Missing Data for Tank: No Missing Data
Date Closed: 04/01/1998
Test Method: Not reported
Deleted: False
Updated: True
Lat/long: Not reported

Tank Id: 003
Tank Location: UNDERGROUND
Tank Status: In Service
Install Date: 19990201
Capacity (gals): 30000
Product Stored: DIESEL
Tank Type: Fiberglass coated steel
Tank Internal: None
Tank External: Fiberglass
Pipe Location: Underground
Pipe Type: OTHER
Pipe Internal: None
Pipe External: Other
Second Containment: Vault (w/access)
Leak Detection: Electronic
Overfill Prot: High Level Alarm
Dispenser: Suction
Date Tested: Not reported
Next Test Date: 02/01/2014
Missing Data for Tank: No Missing Data

VA MEDICAL CENTER (Continued) **U003178563**

Date Closed: Not reported
Test Method: Not reported
Deleted: False
Updated: True
Lat/long: Not reported

Tank Id: 004
Tank Location: UNDERGROUND
Tank Status: Closed-Removed
Install Date: 19780501
Capacity (gals): 30000
Product Stored: DIESEL
Tank Type: Steel/carbon steel
Tank Internal: None
Tank External: Painted/Asphalt Coating
Pipe Location: Aboveground/Underground Combination
Pipe Type: STEEL/IRON
Pipe Internal: None
Pipe External: None
Second Containment: None
Leak Detection: None
Overfill Prot: None
Dispenser: Suction
Date Tested: 08/01/1993
Next Test Date: Not reported
Missing Data for Tank: No Missing Data
Date Closed: 04/01/1998
Test Method: Tank Auditor
Deleted: False
Updated: True
Lat/long: Not reported

Tank Id: 004
Tank Location: UNDERGROUND
Tank Status: In Service
Install Date: 19990201
Capacity (gals): 30000
Product Stored: DIESEL
Tank Type: Fiberglass coated steel
Tank Internal: None
Tank External: Fiberglass
Pipe Location: Underground
Pipe Type: OTHER
Pipe Internal: None
Pipe External: Other
Second Containment: Vault (w/access)
Leak Detection: Electronic
Overfill Prot: High Level Alarm
Dispenser: Suction
Date Tested: Not reported
Next Test Date: 02/01/2014
Missing Data for Tank: No Missing Data
Date Closed: Not reported
Test Method: Not reported
Deleted: False

VA MEDICAL CENTER (Continued) **U003178563**

Updated: True
Lat/long: Not reported

Tank Id: 005
Tank Location: UNDERGROUND
Tank Status: In Service
Install Date: 19990501
Capacity (gals): 1000
Product Stored: DIESEL
Tank Type: Fiberglass coated steel
Tank Internal: None
Tank External: Fiberglass
Pipe Location: Underground
Pipe Type: OTHER
Pipe Internal: None
Pipe External: Other
Second Containment: Vault (w/access)
Leak Detection: Electronic
Overfill Prot: High Level Alarm
Dispenser: Suction
Date Tested: Not reported
Next Test Date: Not reported
Missing Data for Tank: No Missing Data
Date Closed: Not reported
Test Method: Not reported
Deleted: False
Updated: True
Lat/long: Not reported

Tank Id: 005
Tank Location: UNDERGROUND
Tank Status: Closed-Removed
Install Date: 19780501
Capacity (gals): 30000
Product Stored: DIESEL
Tank Type: Steel/carbon steel
Tank Internal: None
Tank External: Painted/Asphalt Coating
Pipe Location: Aboveground/Underground Combination
Pipe Type: STEEL/IRON
Pipe Internal: None
Pipe External: None
Second Containment: None
Leak Detection: None
Overfill Prot: None
Dispenser: Suction
Date Tested: 08/01/1993
Next Test Date: Not reported
Missing Data for Tank: No Missing Data
Date Closed: 04/01/1998
Test Method: Tank Auditor
Deleted: False
Updated: True
Lat/long: Not reported

VA MEDICAL CENTER (Continued) **U003178563**

Tank Id:	006
Tank Location:	UNDERGROUND
Tank Status:	Closed-Removed
Install Date:	19780501
Capacity (gals):	30000
Product Stored:	DIESEL
Tank Type:	Steel/carbon steel
Tank Internal:	None
Tank External:	Painted/Asphalt Coating
Pipe Location:	Aboveground/Underground Combination
Pipe Type:	STEEL/IRON
Pipe Internal:	None
Pipe External:	None
Second Containment:	None
Leak Detection:	None
Overfill Prot:	None
Dispenser:	Suction
Date Tested:	08/01/1993
Next Test Date:	Not reported
Missing Data for Tank:	No Missing Data
Date Closed:	04/01/1998
Test Method:	Tank Auditor
Deleted:	False
Updated:	True
Lat/long:	Not reported

Tank Id:	007
Tank Location:	UNDERGROUND
Tank Status:	In Service
Install Date:	19990201
Capacity (gals):	30000
Product Stored:	DIESEL
Tank Type:	Fiberglass coated steel
Tank Internal:	None
Tank External:	Fiberglass
Pipe Location:	Underground
Pipe Type:	OTHER
Pipe Internal:	None
Pipe External:	Other
Second Containment:	Vault (w/access)
Leak Detection:	Electronic
Overfill Prot:	High Level Alarm
Dispenser:	Suction
Date Tested:	Not reported
Next Test Date:	02/01/2014
Missing Data for Tank:	No Missing Data
Date Closed:	Not reported
Test Method:	Not reported
Deleted:	False
Updated:	True
Lat/long:	Not reported

Tank Id:	007
Tank Location:	UNDERGROUND
Tank Status:	Closed-Removed

VA MEDICAL CENTER (Continued) **U003178563**

Install Date:	19780501
Capacity (gals):	30000
Product Stored:	DIESEL
Tank Type:	Steel/carbon steel
Tank Internal:	None
Tank External:	Painted/Asphalt Coating
Pipe Location:	Aboveground/Underground Combination
Pipe Type:	STEEL/IRON
Pipe Internal:	None
Pipe External:	None
Second Containment:	None
Leak Detection:	None
Overfill Prot:	None
Dispenser:	Suction
Date Tested:	08/01/1993
Next Test Date:	Not reported
Missing Data for Tank:	No Missing Data
Date Closed:	04/01/1998
Test Method:	Tank Auditor
Deleted:	False
Updated:	True
Lat/long:	Not reported

Tank Id:	008
Tank Location:	UNDERGROUND
Tank Status:	Closed-Removed
Install Date:	19870501
Capacity (gals):	1000
Product Stored:	DIESEL
Tank Type:	Steel/carbon steel
Tank Internal:	None
Tank External:	Painted/Asphalt Coating
Pipe Location:	Aboveground/Underground Combination
Pipe Type:	STEEL/IRON
Pipe Internal:	None
Pipe External:	None
Second Containment:	None
Leak Detection:	None
Overfill Prot:	None
Dispenser:	Suction
Date Tested:	Not reported
Next Test Date:	Not reported
Missing Data for Tank:	No Missing Data
Date Closed:	04/01/1998
Test Method:	Not reported
Deleted:	False
Updated:	True
Lat/long:	Not reported

Tank Id:	008
Tank Location:	UNDERGROUND
Tank Status:	In Service
Install Date:	19990101
Capacity (gals):	1000
Product Stored:	DIESEL

VA MEDICAL CENTER (Continued) **U003178563**

Tank Type: Fiberglass coated steel
Tank Internal: None
Tank External: Fiberglass
Pipe Location: Underground
Pipe Type: OTHER
Pipe Internal: None
Pipe External: Other
Second Containment: Vault (w/access)
Leak Detection: Electronic
Overfill Prot: High Level Alarm
Dispenser: Suction
Date Tested: Not reported
Next Test Date: Not reported
Missing Data for Tank: No Missing Data
Date Closed: Not reported
Test Method: Not reported
Deleted: False
Updated: True
Lat/long: Not reported

AST:
Region: STATE
DEC Region: 2
Site Status: Active
Facility Id: 2-602985
Program Type: PBS
UTM X: 592446.95102000004
UTM Y: 4524843.72059
Expiration Date: 2017/04/15

Affiliation Records:
Site Id: 24940
Affiliation Type: Mail Contact
Company Name: VA MEDICAL CENTER
Contact Type: Not reported
Contact Name: VINCENT IMMITTI
Address1: 130 WEST KINGSBRIDGE ROAD
Address2: Not reported
City: BRONX
State: NY
Zip Code: 10468
Country Code: 001
Phone: (718) 584-9000
EMail: Not reported
Fax Number: Not reported
Modified By: NRLOMBAR
Date Last Modified: 12/29/2009

Site Id: 24940
Affiliation Type: Emergency Contact
Company Name: VA MEDICAL CENTER
Contact Type: Not reported
Contact Name: VINCENT IMMITTI
Address1: Not reported
Address2: Not reported
City: Not reported
State: NN

VA MEDICAL CENTER (Continued) **U003178563**

Zip Code: Not reported
Country Code: 999
Phone: (718) 584-9000
EMail: Not reported
Fax Number: Not reported
Modified By: MSBAPTIS
Date Last Modified: 5/4/2012

Site Id: 24940
Affiliation Type: On-Site Operator
Company Name: VA MEDICAL CENTER
Contact Type: Not reported
Contact Name: VINCENT IMMITTI
Address1: Not reported
Address2: Not reported
City: Not reported
State: NN
Zip Code: Not reported
Country Code: 999
Phone: (718) 584-9000
EMail: Not reported
Fax Number: Not reported
Modified By: MSBAPTIS
Date Last Modified: 5/4/2012

Site Id: 24940
Affiliation Type: Facility Owner
Company Name: VA MEDICAL CENTER
Contact Type: Not reported
Contact Name: Not reported
Address1: 130 WEST KINGSBRIDGE ROAD
Address2: Not reported
City: BRONX
State: NY
Zip Code: 10468
Country Code: 001
Phone: (718) 584-9000
EMail: Not reported
Fax Number: Not reported
Modified By: NRLOMBAR
Date Last Modified: 9/11/2012

Tank Info:

Tank Number: 009
Tank Id: 232231

Equipment Records:

F00 - Pipe External Protection - None
I04 - Overfill - Product Level Gauge (A/G)
K01 - Spill Prevention - Catch Basin
A00 - Tank Internal Protection - None
D01 - Pipe Type - Steel/Carbon Steel/Iron
G02 - Tank Secondary Containment - Vault (w/access)
C01 - Pipe Location - Aboveground
E00 - Piping Secondary Containment - None
H00 - Tank Leak Detection - None

VA MEDICAL CENTER (Continued) **U003178563**

B00 - Tank External Protection - None
J03 - Dispenser - Gravity
L00 - Piping Leak Detection - None

Tank Location:	2
Tank Type:	Steel/Carbon Steel/Iron
Tank Status:	Tank Converted to Non-Regulated Use
Pipe Model:	Not reported
Install Date:	01/01/1980
Capacity Gallons:	150
Tightness Test Method:	NN
Date Test:	Not reported
Next Test Date:	Not reported
Date Tank Closed:	Not reported
Register:	True
Modified By:	NRLOMBAR
Last Modified:	10/24/2012

Tank Number:	010
Tank Id:	232232

Equipment Records:

F00 - Pipe External Protection - None
I04 - Overfill - Product Level Gauge (A/G)
K01 - Spill Prevention - Catch Basin
A00 - Tank Internal Protection - None
D01 - Pipe Type - Steel/Carbon Steel/Iron
G02 - Tank Secondary Containment - Vault (w/access)
C01 - Pipe Location - Aboveground
E00 - Piping Secondary Containment - None
H00 - Tank Leak Detection - None
B00 - Tank External Protection - None
J03 - Dispenser - Gravity
L00 - Piping Leak Detection - None

Tank Location:	2
Tank Type:	Steel/Carbon Steel/Iron
Tank Status:	Tank Converted to Non-Regulated Use
Pipe Model:	Not reported
Install Date:	01/01/1980
Capacity Gallons:	200
Tightness Test Method:	NN
Date Test:	Not reported
Next Test Date:	Not reported
Date Tank Closed:	Not reported
Register:	True
Modified By:	NRLOMBAR
Last Modified:	10/24/2012

Tank Number:	011
Tank Id:	232233

Equipment Records:

F00 - Pipe External Protection - None
I04 - Overfill - Product Level Gauge (A/G)
K01 - Spill Prevention - Catch Basin
A00 - Tank Internal Protection - None
D01 - Pipe Type - Steel/Carbon Steel/Iron

VA MEDICAL CENTER (Continued) **U003178563**

G02 - Tank Secondary Containment - Vault (w/access)
C01 - Pipe Location - Aboveground
E00 - Piping Secondary Containment - None
H00 - Tank Leak Detection - None
B00 - Tank External Protection - None
J03 - Dispenser - Gravity
L00 - Piping Leak Detection - None

Tank Location: 2
Tank Type: Steel/Carbon Steel/Iron
Tank Status: Tank Converted to Non-Regulated Use
Pipe Model: Not reported
Install Date: 01/01/1985
Capacity Gallons: 150
Tightness Test Method: NN
Date Test: Not reported
Next Test Date: Not reported
Date Tank Closed: Not reported
Register: True
Modified By: NRLOMBAR
Last Modified: 10/24/2012

Tank Number: 012
Tank Id: 232234

Equipment Records:

F00 - Pipe External Protection - None
I04 - Overfill - Product Level Gauge (A/G)
K01 - Spill Prevention - Catch Basin
A00 - Tank Internal Protection - None
D01 - Pipe Type - Steel/Carbon Steel/Iron
G02 - Tank Secondary Containment - Vault (w/access)
C01 - Pipe Location - Aboveground
E00 - Piping Secondary Containment - None
H00 - Tank Leak Detection - None
B00 - Tank External Protection - None
J03 - Dispenser - Gravity
L00 - Piping Leak Detection - None

Tank Location: 2
Tank Type: Steel/Carbon Steel/Iron
Tank Status: Tank Converted to Non-Regulated Use
Pipe Model: Not reported
Install Date: 01/01/1985
Capacity Gallons: 150
Tightness Test Method: NN
Date Test: Not reported
Next Test Date: Not reported
Date Tank Closed: Not reported
Register: True
Modified By: NRLOMBAR
Last Modified: 10/24/2012

Tank Number: 013
Tank Id: 232235

Equipment Records:

F00 - Pipe External Protection - None

VA MEDICAL CENTER (Continued) **U003178563**

I04 - Overfill - Product Level Gauge (A/G)
K01 - Spill Prevention - Catch Basin
A00 - Tank Internal Protection - None
D01 - Pipe Type - Steel/Carbon Steel/Iron
G02 - Tank Secondary Containment - Vault (w/access)
C01 - Pipe Location - Aboveground
E00 - Piping Secondary Containment - None
H00 - Tank Leak Detection - None
B00 - Tank External Protection - None
J03 - Dispenser - Gravity
L00 - Piping Leak Detection - None

Tank Location: 2
Tank Type: Steel/Carbon Steel/Iron
Tank Status: Tank Converted to Non-Regulated Use
Pipe Model: Not reported
Install Date: 01/01/1985
Capacity Gallons: 150
Tightness Test Method: NN
Date Test: Not reported
Next Test Date: Not reported
Date Tank Closed: Not reported
Register: True
Modified By: NRLOMBAR
Last Modified: 10/24/2012

Tank Number: 05A
Tank Id: 232228

Equipment Records:

B01 - Tank External Protection - Painted/Asphalt Coating
I04 - Overfill - Product Level Gauge (A/G)
K01 - Spill Prevention - Catch Basin
A00 - Tank Internal Protection - None
D01 - Pipe Type - Steel/Carbon Steel/Iron
C01 - Pipe Location - Aboveground
E00 - Piping Secondary Containment - None
F01 - Pipe External Protection - Painted/Asphalt Coating
J00 - Dispenser - None
H05 - Tank Leak Detection - In-Tank System (ATG)
G09 - Tank Secondary Containment - Modified Double-Walled (Aboveground)
L00 - Piping Leak Detection - None

Tank Location: 2
Tank Type: Steel/Carbon Steel/Iron
Tank Status: In Service
Pipe Model: Not reported
Install Date: 11/08/2007
Capacity Gallons: 275
Tightness Test Method: NN
Date Test: Not reported
Next Test Date: Not reported
Date Tank Closed: Not reported
Register: True
Modified By: NRLOMBAR
Last Modified: 10/24/2012

VA MEDICAL CENTER (Continued) **U003178563**

Tank Number: 05B
Tank Id: 232229

Equipment Records:

B01 - Tank External Protection - Painted/Asphalt Coating
I04 - Overfill - Product Level Gauge (A/G)
K01 - Spill Prevention - Catch Basin
A00 - Tank Internal Protection - None
D01 - Pipe Type - Steel/Carbon Steel/Iron
C01 - Pipe Location - Aboveground
E00 - Piping Secondary Containment - None
F01 - Pipe External Protection - Painted/Asphalt Coating
J00 - Dispenser - None
H05 - Tank Leak Detection - In-Tank System (ATG)
G09 - Tank Secondary Containment - Modified Double-Walled (Aboveground)
L00 - Piping Leak Detection - None

Tank Location: 2
Tank Type: Steel/Carbon Steel/Iron
Tank Status: In Service
Pipe Model: Not reported
Install Date: 11/08/2007
Capacity Gallons: 275
Tightness Test Method: NN
Date Test: Not reported
Next Test Date: Not reported
Date Tank Closed: Not reported
Register: True
Modified By: NRLOMBAR
Last Modified: 10/24/2012

Tank Number: 06A
Tank Id: 232227

Equipment Records:

B01 - Tank External Protection - Painted/Asphalt Coating
I04 - Overfill - Product Level Gauge (A/G)
K01 - Spill Prevention - Catch Basin
A00 - Tank Internal Protection - None
D01 - Pipe Type - Steel/Carbon Steel/Iron
C01 - Pipe Location - Aboveground
E00 - Piping Secondary Containment - None
F01 - Pipe External Protection - Painted/Asphalt Coating
J00 - Dispenser - None
H05 - Tank Leak Detection - In-Tank System (ATG)
G09 - Tank Secondary Containment - Modified Double-Walled (Aboveground)
L00 - Piping Leak Detection - None

Tank Location: 2
Tank Type: Steel/Carbon Steel/Iron
Tank Status: In Service
Pipe Model: Not reported
Install Date: 11/08/2007
Capacity Gallons: 100
Tightness Test Method: NN
Date Test: Not reported
Next Test Date: Not reported

VA MEDICAL CENTER (Continued) **U003178563**

Date Tank Closed: Not reported
Register: True
Modified By: NRLOMBAR
Last Modified: 10/24/2012

Tank Number: 07A
Tank Id: 232230

Equipment Records:
B01 - Tank External Protection - Painted/Asphalt Coating
I04 - Overfill - Product Level Gauge (A/G)
K01 - Spill Prevention - Catch Basin
A00 - Tank Internal Protection - None
D01 - Pipe Type - Steel/Carbon Steel/Iron
C01 - Pipe Location - Aboveground
E00 - Piping Secondary Containment - None
F01 - Pipe External Protection - Painted/Asphalt Coating
J00 - Dispenser - None
H05 - Tank Leak Detection - In-Tank System (ATG)
G09 - Tank Secondary Containment - Modified Double-Walled (Aboveground)
L00 - Piping Leak Detection - None

Tank Location: 2
Tank Type: Steel/Carbon Steel/Iron
Tank Status: In Service
Pipe Model: Not reported
Install Date: 11/08/2007
Capacity Gallons: 50
Tightness Test Method: NN
Date Test: Not reported
Next Test Date: Not reported
Date Tank Closed: Not reported
Register: True
Modified By: NRLOMBAR
Last Modified: 10/24/2012

AL182 **NYC BOARD OF EDUCATION** **LTANKS** **S102555940**
SE **2641 GRAND CONCOURSE** **MANIFEST** **N/A**
1/8-1/4 **BRONX, NY 10468**
0.192 mi.
1014 ft. **Site 1 of 5 in cluster AL**

Relative:
Higher

Actual:
141 ft.

LTANKS:
Site ID: 79790
Spill Number/Closed Date: 9612156 / 10/24/1997
Spill Date: 1/9/1997
Spill Cause: Tank Failure
Spill Source: Institutional, Educational, Gov., Other
Spill Class: Known release with minimal potential for fire or hazard. DEC Response. Willing Responsible Party. Corrective action taken.
Cleanup Ceased: Not reported
Cleanup Meets Standard: False
SWIS: 0301
Investigator: JMKRIMGO
Referred To: Not reported
Reported to Dept: 1/9/1997
CID: 205

NYC BOARD OF EDUCATION (Continued) **S102555940**

Water Affected:	Not reported
Spill Notifier:	Responsible Party
Last Inspection:	Not reported
Recommended Penalty:	False
UST Involvement:	False
Remediation Phase:	0
Date Entered In Computer:	1/9/1997
Spill Record Last Update:	10/24/1997
Spiller Name:	NYC BOARD OF EDUCATION
Spiller Company:	2641 GRAND CONCOURSE
Spiller Address:	2641 GRAND CONCOURSE
Spiller City,St,Zip:	BRONX, NY
Spiller County:	001
Spiller Contact:	NYC BOARD OF EDUCATION
Spiller Phone:	(718) 773-8621
Spiller Extention:	Not reported
DEC Region:	2
DER Facility ID:	74049
DEC Memo:	Prior to Sept, 2004 data translation this spill Lead_DEC Field was "KRIMGOLD"
Remarks:	OVERFILL DUE TO FAULTY GUAGE.

Material:

Site ID:	79790
Operable Unit ID:	1043657
Operable Unit:	01
Material ID:	340806
Material Code:	0002A
Material Name:	#4 Fuel Oil
Case No.:	Not reported
Material FA:	Petroleum
Quantity:	15
Units:	Gallons
Recovered:	No
Resource Affected:	Not reported
Oxygenate:	False

Tank Test:

NY MANIFEST:

EPA ID:	NYR000010637
Country:	USA
Mailing Name:	NYC BOARD OF EDUCATION
Mailing Contact:	JACK BRUCCULERI
Mailing Address:	28-11 QUEENS PLAZA NORTH
Mailing Address 2:	Not reported
Mailing City:	LONG ISLAND CITY
Mailing State:	NY
Mailing Zip:	11101
Mailing Zip4:	Not reported
Mailing Country:	USA
Mailing Phone:	718-361-6094

NY MANIFEST:

NYC BOARD OF EDUCATION (Continued) **S102555940**

No Manifest Records Available

AL183 **NYC BD OF ED - PUBLIC SCHOOL 246 BRONX** **RCRA NonGen / NLR** **1004759435**
SE **2641 GRAND CONCOURSE** **FINDS** **NYR000010637**
1/8-1/4 **BRONX, NY 10468**
0.192 mi.
1014 ft. **Site 2 of 5 in cluster AL**

Relative:
Higher

Actual:
141 ft.

RCRA NonGen / NLR:

Date form received by agency:	01/01/2007
Facility name:	NYC BD OF ED - PUBLIC SCHOOL 246 BRONX
Facility address:	2641 GRAND CONCOURSE BRONX, NY 10468
EPA ID:	NYR000010637
Mailing address:	GRAND CONCOURSE BRONX, NY 10468
Contact:	ROBERT GUASTA
Contact address:	GRAND CONCOURSE BRONX, NY 10468
Contact country:	US
Contact telephone:	(718) 349-5600
Contact email:	Not reported
EPA Region:	02
Classification:	Non-Generator
Description:	Handler: Non-Generators do not presently generate hazardous waste

Owner/Operator Summary:

Owner/operator name:	NYC BOARD OF EDUCATION
Owner/operator address:	28-11 QUEENS PLZ N LONG ISLAND CITY, NY 11101
Owner/operator country:	US
Owner/operator telephone:	(718) 349-5600
Legal status:	Municipal
Owner/Operator Type:	Owner
Owner/Op start date:	Not reported
Owner/Op end date:	Not reported

Owner/operator name:	NYC BOARD OF EDUCATION
Owner/operator address:	28-11 QUEENS PLZ N LONG ISLAND CITY, NY 11101
Owner/operator country:	US
Owner/operator telephone:	(718) 349-5600
Legal status:	Municipal
Owner/Operator Type:	Operator
Owner/Op start date:	Not reported
Owner/Op end date:	Not reported

Handler Activities Summary:

U.S. importer of hazardous waste:	No
Mixed waste (haz. and radioactive):	No
Recycler of hazardous waste:	No
Transporter of hazardous waste:	No
Treater, storer or disposer of HW:	No
Underground injection activity:	No
On-site burner exemption:	No
Furnace exemption:	No
Used oil fuel burner:	No

NYC BD OF ED - PUBLIC SCHOOL 246 BRONX (Continued) **1004759435**

Used oil processor: No
User oil refiner: No
Used oil fuel marketer to burner: No
Used oil Specification marketer: No
Used oil transfer facility: No
Used oil transporter: No

Historical Generators:
Date form received by agency: 01/01/2006
Facility name: NYC BD OF ED - PUBLIC SCHOOL 246 BRONX
Classification: Not a generator, verified

Date form received by agency: 08/08/1995
Facility name: NYC BD OF ED - PUBLIC SCHOOL 246 BRONX
Classification: Conditionally Exempt Small Quantity Generator

Violation Status: No violations found

FINDS:

Registry ID: 110004516916

Environmental Interest/Information System
RCRAInfo is a national information system that supports the Resource Conservation and Recovery Act (RCRA) program through the tracking of events and activities related to facilities that generate, transport, and treat, store, or dispose of hazardous waste. RCRAInfo allows RCRA program staff to track the notification, permit, compliance, and corrective action activities required under RCRA.

AM184 **EDR US Hist Cleaners** **1015029357**
SW **2565 GRAND AVE** **N/A**
1/8-1/4 **BRONX, NY 10468**
0.192 mi.
1014 ft. **Site 1 of 4 in cluster AM**

Relative:
Lower

Actual:
127 ft.

EDR Historical Cleaners:
Name: CONCOURSE LAUNDROMAT LLC
Year: 2011
Address: 2565 GRAND AVE

Name: CONCOURSE LAUNDROMAT LLC
Year: 2012
Address: 2565 GRAND AVE

AI185 **S Y REALTY CO** **AST** **U003393050**
North **2824 UNIVERSITY AVE** **HIST AST** **N/A**
1/8-1/4 **BRONX, NY 10468**
0.197 mi.
1041 ft. **Site 2 of 3 in cluster AI**

Relative:
Higher

Actual:
161 ft.

AST:
Region: STATE
DEC Region: 2
Site Status: Active

S Y REALTY CO (Continued) **U003393050**

Facility Id: 2-362964
Program Type: PBS
UTM X: 592777.56373000005
UTM Y: 4525143.0287600001
Expiration Date: 2017/10/23

Affiliation Records:

Site Id: 18380
Affiliation Type: Facility Owner
Company Name: S Y REALTY LLC
Contact Type: MEMBER
Contact Name: KENNETH YOSTMAN
Address1: PO BOX 198
Address2: Not reported
City: BRONX
State: NY
Zip Code: 10461
Country Code: 001
Phone: (718) 892-9432
EMail: Not reported
Fax Number: Not reported
Modified By: msbaptis
Date Last Modified: 8/31/2007

Site Id: 18380
Affiliation Type: Mail Contact
Company Name: S Y REALTY LLC
Contact Type: Not reported
Contact Name: KEN YOSTMAN
Address1: PO BOX 198
Address2: Not reported
City: BRONX
State: NY
Zip Code: 10461
Country Code: 001
Phone: (718) 892-9432
EMail: Not reported
Fax Number: Not reported
Modified By: TRANSLAT
Date Last Modified: 3/4/2004

Site Id: 18380
Affiliation Type: On-Site Operator
Company Name: S Y REALTY CO
Contact Type: Not reported
Contact Name: PAT CARROLL
Address1: Not reported
Address2: Not reported
City: Not reported
State: NN
Zip Code: Not reported
Country Code: 001
Phone: (718) 543-3786
EMail: Not reported
Fax Number: Not reported
Modified By: TRANSLAT
Date Last Modified: 3/4/2004

S Y REALTY CO (Continued) **U003393050**

Site Id:	18380
Affiliation Type:	Emergency Contact
Company Name:	S Y REALTY LLC
Contact Type:	Not reported
Contact Name:	KEN YOSTMAN
Address1:	Not reported
Address2:	Not reported
City:	Not reported
State:	NN
Zip Code:	Not reported
Country Code:	001
Phone:	(718) 892-9432
EMail:	Not reported
Fax Number:	Not reported
Modified By:	TRANSLAT
Date Last Modified:	3/4/2004

Tank Info:

Tank Number:	001
Tank Id:	25919

Equipment Records:

F06 - Pipe External Protection - Wrapped
G00 - Tank Secondary Containment - None
I05 - Overfill - Vent Whistle
A00 - Tank Internal Protection - None
D01 - Pipe Type - Steel/Carbon Steel/Iron
J02 - Dispenser - Suction Dispenser
L09 - Piping Leak Detection - Exempt Suction Piping
B01 - Tank External Protection - Painted/Asphalt Coating
C01 - Pipe Location - Aboveground
E00 - Piping Secondary Containment - None
H00 - Tank Leak Detection - None
K00 - Spill Prevention - None

Tank Location:	1
Tank Type:	Steel/Carbon Steel/Iron
Tank Status:	In Service
Pipe Model:	Not reported
Install Date:	06/01/1970
Capacity Gallons:	3000
Tightness Test Method:	NN
Date Test:	Not reported
Next Test Date:	Not reported
Date Tank Closed:	Not reported
Register:	True
Modified By:	KAKYER
Last Modified:	11/06/2012

HIST AST:

PBS Number:	2-362964
SWIS Code:	6001
Operator:	PAT CARROLL
Facility Phone:	(718) 543-3786
Facility Addr2:	2824 UNIVERSITY AVE
Facility Type:	APARTMENT BUILDING
Emergency:	KEN YOSTMAN

S Y REALTY CO (Continued) **U003393050**

Emergency Tel:	(718) 892-9432
Old PBSNO:	Not reported
Date Inspected:	Not reported
Inspector:	Not reported
Result of Inspection:	Not reported
Owner Name:	S Y REALTY LLC
Owner Address:	PO BOX 198
Owner City,St,Zip:	BRONX, NY 10461
Federal ID:	Not reported
Owner Tel:	(718) 892-9432
Owner Type:	Corporate/Commercial
Owner Subtype:	Not reported
Mailing Contact:	KEN YOSTMAN
Mailing Name:	S Y REALTY LLC
Mailing Address:	PO BOX 198
Mailing Address 2:	Not reported
Mailing City,St,Zip:	BRONX, NY 10461
Mailing Telephone:	(718) 892-9432
Owner Mark:	First Owner
Facility Status:	1 - Active PBS facility, i.e. total capacity of the PBS tanks is greater than 1,100 gallons, regardless if Subpart 360-14 tanks exist or not at the facility.
Certification Flag:	False
Certification Date:	10/29/1999
Expiration:	10/23/2002
Renew Flag:	False
Renew Date:	Not reported
Total Capacity:	3000
FAMT:	True
Facility Screen:	No Missing Data
Owner Screen:	No Missing Data
Tank Screen:	No Missing Data
Dead Letter:	False
CBS Number:	Not reported
Town or City:	NEW YORK CITY
County Code:	60
Town or City Code:	01
Region:	2
Tank ID:	001
Tank Location:	ABOVEGROUND
Tank Status:	In Service
Install Date:	Not reported
Capacity (Gal):	3000
Product Stored:	NOS 1,2, OR 4 FUEL OIL
Tank Type:	Steel/carbon steel
Tank Internal:	0
Tank External:	1
Pipe Location:	Aboveground
Pipe Type:	STEEL/IRON
Pipe Internal:	None
Pipe External:	6
Tank Containment:	None
Leak Detection:	0
Overfill Protection:	6
Dispenser Method:	Suction
Date Tested:	Not reported

S Y REALTY CO (Continued) **U003393050**

Next Test Date:	Not reported
Missing Data for Tank:	No Missing Data
Date Closed:	Not reported
Test Method:	Not reported
Deleted:	False
Updated:	True
SPDES Number:	Not reported
Lat/Long:	Not reported

AN186 **SENARGIS PROPERTIES L.L.C.** **AST** **U003387615**
NNW **2807-09 CLAFLIN AVE** **HIST AST** **N/A**
1/8-1/4 **BRONX, NY 10458**
0.200 mi.
1057 ft. **Site 1 of 5 in cluster AN**

Relative:
Higher

Actual:
163 ft.

AST:

Region:	STATE
DEC Region:	2
Site Status:	Active
Facility Id:	2-159808
Program Type:	PBS
UTM X:	592698.04053999996
UTM Y:	4525122.7364499997
Expiration Date:	2013/07/08

Affiliation Records:

Site Id:	5423
Affiliation Type:	Mail Contact
Company Name:	APPULA MGMT CORP
Contact Type:	Not reported
Contact Name:	VITO MANGINELLI
Address1:	733 YONKERS AVE
Address2:	Not reported
City:	BRONX
State:	NY
Zip Code:	10704
Country Code:	001
Phone:	(914) 375-1345
EMail:	Not reported
Fax Number:	Not reported
Modified By:	MSBAPTIS
Date Last Modified:	4/16/2009

Site Id:	5423
Affiliation Type:	On-Site Operator
Company Name:	2807/2809 CLAFLIN REALTY LLC
Contact Type:	Not reported
Contact Name:	JOSE ABREU
Address1:	Not reported
Address2:	Not reported
City:	Not reported
State:	NN
Zip Code:	Not reported
Country Code:	001
Phone:	(917) 528-6472
EMail:	Not reported
Fax Number:	Not reported
Modified By:	MSBAPTIS

SENARGIS PROPERTIES L.L.C. (Continued) **U003387615**

Date Last Modified: 4/16/2009

Site Id: 5423
Affiliation Type: Facility Owner
Company Name: VITO MANGINELLI
Contact Type: PRES.
Contact Name: VITO MANGINELLI
Address1: 733 YONKERS AVE
Address2: Not reported
City: YONKERS
State: NY
Zip Code: 10704
Country Code: 001
Phone: (914) 375-1345
EMail: Not reported
Fax Number: Not reported
Modified By: NRLOMBAR
Date Last Modified: 3/31/2009

Site Id: 5423
Affiliation Type: Emergency Contact
Company Name: VITO MANGINELLI
Contact Type: Not reported
Contact Name: VITO MANGINELLI
Address1: Not reported
Address2: Not reported
City: Not reported
State: NN
Zip Code: Not reported
Country Code: 999
Phone: (914) 260-1821
EMail: Not reported
Fax Number: Not reported
Modified By: MSBAPTIS
Date Last Modified: 4/16/2009

Tank Info:

Tank Number: 001
Tank Id: 12288

Equipment Records:

J00 - Dispenser - None
B01 - Tank External Protection - Painted/Asphalt Coating
A00 - Tank Internal Protection - None
D01 - Pipe Type - Steel/Carbon Steel/Iron
G02 - Tank Secondary Containment - Vault (w/access)
C01 - Pipe Location - Aboveground
F01 - Pipe External Protection - Painted/Asphalt Coating
H00 - Tank Leak Detection - None
K00 - Spill Prevention - None
E02 - Piping Secondary Containment - Vault (with Access)
L00 - Piping Leak Detection - None
I02 - Overfill - High Level Alarm

Tank Location: 3
Tank Type: Steel/Carbon Steel/Iron
Tank Status: In Service

SENARGIS PROPERTIES L.L.C. (Continued) **U003387615**

Pipe Model:	Not reported
Install Date:	12/01/1931
Capacity Gallons:	4000
Tightness Test Method:	NN
Date Test:	Not reported
Next Test Date:	Not reported
Date Tank Closed:	Not reported
Register:	True
Modified By:	MSBAPTIS
Last Modified:	04/16/2009

HIST AST:

PBS Number:	2-159808
SWIS Code:	6001
Operator:	PRADEEP LALSINGH
Facility Phone:	(914) 964-0554
Facility Addr2:	2807 CLAFLIN AVE
Facility Type:	APARTMENT BUILDING
Emergency:	ROBERT SENA
Emergency Tel:	(516) 742-4262
Old PBSNO:	Not reported
Date Inspected:	Not reported
Inspector:	Not reported
Result of Inspection:	Not reported
Owner Name:	SENAREIS PRPERTIES L.L.C.
Owner Address:	733 YONKERS AVENUE ROOM 103
Owner City,St,Zip:	YONKERS, NY 10704
Federal ID:	Not reported
Owner Tel:	(914) 964-0554
Owner Type:	Corporate/Commercial
Owner Subtype:	Not reported
Mailing Contact:	ROBERT SENA
Mailing Name:	TOTAL REALY
Mailing Address:	733 YONKERS AVENUE ROOM 103
Mailing Address 2:	Not reported
Mailing City,St,Zip:	YONKERS, NY 10704
Mailing Telephone:	(914) 964-0554
Owner Mark:	Second Owner
Facility Status:	1 - Active PBS facility, i.e. total capacity of the PBS tanks is greater than 1,100 gallons, regardless if Subpart 360-14 tanks exist or not at the facility.
Certification Flag:	False
Certification Date:	08/01/1997
Expiration:	08/01/2002
Renew Flag:	False
Renew Date:	Not reported
Total Capacity:	4000
FAMT:	True
Facility Screen:	No Missing Data
Owner Screen:	Minor Data Missing
Tank Screen:	Minor Data Missing
Dead Letter:	False
CBS Number:	Not reported
Town or City:	NEW YORK CITY
County Code:	60
Town or City Code:	01
Region:	2

SENARGIS PROPERTIES L.L.C. (Continued) **U003387615**

Tank ID:	001
Tank Location:	ABOVEGROUND
Tank Status:	In Service
Install Date:	19311201
Capacity (Gal):	4000
Product Stored:	NOS 1,2, OR 4 FUEL OIL
Tank Type:	Steel/carbon steel
Tank Internal:	Not reported
Tank External:	Not reported
Pipe Location:	Not reported
Pipe Type:	STEEL/IRON
Pipe Internal:	Not reported
Pipe External:	Not reported
Tank Containment:	None
Leak Detection:	0
Overfill Protection:	4
Dispenser Method:	Suction
Date Tested:	Not reported
Next Test Date:	Not reported
Missing Data for Tank:	Minor Data Missing
Date Closed:	Not reported
Test Method:	Not reported
Deleted:	False
Updated:	False
SPDES Number:	Not reported
Lat/Long:	Not reported

AL187 **V & I REALTY** **AST** **U003390276**
SE **2625 GRAND CONCOURSE** **HIST AST** **N/A**
1/8-1/4 **BRONX, NY 10468**
0.201 mi.
1059 ft. **Site 3 of 5 in cluster AL**

Relative:
Higher

Actual:
141 ft.

AST:

Region:	STATE
DEC Region:	2
Site Status:	Active
Facility Id:	2-212202
Program Type:	PBS
UTM X:	593162.04255000001
UTM Y:	4524405.8022600003
Expiration Date:	2014/11/23

Affiliation Records:

Site Id:	7772
Affiliation Type:	On-Site Operator
Company Name:	2625 GRAND CONCOURSE
Contact Type:	Not reported
Contact Name:	ORLANDO GEIGEL
Address1:	Not reported
Address2:	Not reported
City:	Not reported
State:	NN
Zip Code:	Not reported
Country Code:	001
Phone:	(718) 563-1842
EMail:	Not reported
Fax Number:	Not reported

V & I REALTY (Continued) **U003390276**

Modified By: KXTANG
Date Last Modified: 2/1/2005

Site Id: 7772
Affiliation Type: Mail Contact
Company Name: PARKASH 2625 LLC
Contact Type: PRESIDENT
Contact Name: VED PARKASH
Address1: 172-14 89 AVE
Address2: Not reported
City: JAMAICA
State: NY
Zip Code: 11432
Country Code: 001
Phone: (718) 658-0205
EMail: Not reported
Fax Number: Not reported
Modified By: KXTANG
Date Last Modified: 2/1/2005

Site Id: 7772
Affiliation Type: Facility Owner
Company Name: PARKASH 2625 LLC
Contact Type: PRESIDENT
Contact Name: VED PARKASH
Address1: 172-14 89 AVE
Address2: Not reported
City: JAMAICA
State: NY
Zip Code: 11432
Country Code: 001
Phone: (718) 658-0205
EMail: Not reported
Fax Number: Not reported
Modified By: KXTANG
Date Last Modified: 2/1/2005

Site Id: 7772
Affiliation Type: Emergency Contact
Company Name: PARKASH 2625 LLC
Contact Type: Not reported
Contact Name: VED PARKASH
Address1: Not reported
Address2: Not reported
City: Not reported
State: NN
Zip Code: Not reported
Country Code: 999
Phone: (718) 658-0205
EMail: Not reported
Fax Number: Not reported
Modified By: KXTANG
Date Last Modified: 2/1/2005

Tank Info:

Tank Number: 001

V & I REALTY (Continued) **U003390276**

Tank Id: 18733

Equipment Records:

B00 - Tank External Protection - None
K00 - Spill Prevention - None
C00 - Pipe Location - No Piping
F00 - Pipe External Protection - None
I04 - Overfill - Product Level Gauge (A/G)
A00 - Tank Internal Protection - None
D01 - Pipe Type - Steel/Carbon Steel/Iron
J02 - Dispenser - Suction Dispenser
L09 - Piping Leak Detection - Exempt Suction Piping
E00 - Piping Secondary Containment - None
H00 - Tank Leak Detection - None
G03 - Tank Secondary Containment - Vault (w/o access)

Tank Location:	1
Tank Type:	Steel/Carbon Steel/Iron
Tank Status:	In Service
Pipe Model:	Not reported
Install Date:	12/01/1961
Capacity Gallons:	4000
Tightness Test Method:	NN
Date Test:	Not reported
Next Test Date:	Not reported
Date Tank Closed:	Not reported
Register:	True
Modified By:	MSBAPTIS
Last Modified:	11/30/2009

HIST AST:

PBS Number:	2-212202
SWIS Code:	6001
Operator:	ISRAEL FELDMUS
Facility Phone:	(718) 367-1922
Facility Addr2:	2625 GRAND CONCOURSE
Facility Type:	APARTMENT BUILDING
Emergency:	ISRAEL FELDMUS
Emergency Tel:	(212) 220-4669
Old PBSNO:	Not reported
Date Inspected:	Not reported
Inspector:	Not reported
Result of Inspection:	Not reported
Owner Name:	V & I REALTY
Owner Address:	2625 GRAND CONCOURSE
Owner City,St,Zip:	BRONX, NY 10468
Federal ID:	Not reported
Owner Tel:	(718) 367-1922
Owner Type:	Private Resident
Owner Subtype:	Not reported
Mailing Contact:	ISRAEL FELDMUS
Mailing Name:	V & I REALTY
Mailing Address:	2625 GRAND CONCOURSE
Mailing Address 2:	Not reported
Mailing City,St,Zip:	BRONX, NY 10468
Mailing Telephone:	(718) 367-1922
Owner Mark:	First Owner
Facility Status:	1 - Active PBS facility, i.e. total capacity of the PBS tanks is

V & I REALTY (Continued) **U003390276**

greater than 1,100 gallons, regardless if Subpart 360-14 tanks exist or not at the facility.

Certification Flag:	False
Certification Date:	09/25/1998
Expiration:	08/24/2002
Renew Flag:	False
Renew Date:	Not reported
Total Capacity:	4000
FAMT:	True
Facility Screen:	No Missing Data
Owner Screen:	No Missing Data
Tank Screen:	Minor Data Missing
Dead Letter:	False
CBS Number:	Not reported
Town or City:	NEW YORK CITY
County Code:	60
Town or City Code:	01
Region:	2

Tank ID:	001
Tank Location:	ABOVEGROUND
Tank Status:	In Service
Install Date:	19611201
Capacity (Gal):	4000
Product Stored:	NOS 1,2, OR 4 FUEL OIL
Tank Type:	Steel/carbon steel
Tank Internal:	Not reported
Tank External:	Not reported
Pipe Location:	Not reported
Pipe Type:	STEEL/IRON
Pipe Internal:	Not reported
Pipe External:	Not reported
Tank Containment:	Diking
Leak Detection:	Not reported
Overfill Protection:	4
Dispenser Method:	Suction
Date Tested:	Not reported
Next Test Date:	Not reported
Missing Data for Tank:	Minor Data Missing
Date Closed:	Not reported
Test Method:	Not reported
Deleted:	False
Updated:	False
SPDES Number:	Not reported
Lat/Long:	Not reported

AL188 **2625 GRAND CONCOURSE** **LTANKS** **S107522117**
SE **2625 GRAND CONCOURSE** **NY Spills** **N/A**
1/8-1/4 **BRONX, NY**
0.201 mi.
1059 ft. **Site 4 of 5 in cluster AL**

Relative:
Higher

Actual:
141 ft.

LTANKS:

Site ID:	358287
Spill Number/Closed Date:	0512031 / 1/19/2006
Spill Date:	1/18/2006
Spill Cause:	Tank Failure
Spill Source:	Private Dwelling

2625 GRAND CONCOURSE (Continued) **S107522117**

Spill Class:	Known release with minimal potential for fire or hazard. DEC Response. Willing Responsible Party. Corrective action taken.
Cleanup Ceased:	Not reported
Cleanup Meets Standard:	True
SWIS:	0301
Investigator:	rmpiper
Referred To:	Not reported
Reported to Dept:	1/18/2006
CID:	64
Water Affected:	Not reported
Spill Notifier:	Local Agency
Last Inspection:	Not reported
Recommended Penalty:	False
UST Involvement:	False
Remediation Phase:	0
Date Entered In Computer:	1/19/2006
Spill Record Last Update:	1/19/2006
Spiller Name:	TARKASH
Spiller Company:	Not reported
Spiller Address:	2625 GRAND CONCOURSE
Spiller City,St,Zip:	BRONX, NY 10468
Spiller County:	001
Spiller Contact:	TARKASH
Spiller Phone:	(718) 658-0205
Spiller Extention:	Not reported
DEC Region:	2
DER Facility ID:	308304
DEC Memo:	see spill #0512028. This # is a duplicate.
Remarks:	5000 GALLON TANK - GAUGE READS 2700 - MANHOLE COVER ON TOP OF TANK IS NOT GOOD NOR IS THE VENT - SPILL CAME FROM THE TANK AND VENT. OIL WENT DOWN A DRAIN IN THE BASEMENT. THE DRAIN IS A SUMP HOLE.

Material:

Site ID:	358287
Operable Unit ID:	1115537
Operable Unit:	01
Material ID:	2105610
Material Code:	0001A
Material Name:	#2 Fuel Oil
Case No.:	Not reported
Material FA:	Petroleum
Quantity:	90
Units:	Gallons
Recovered:	Not reported
Resource Affected:	Not reported
Oxygenate:	False

Tank Test:

SPILLS:

Facility ID:	0701202
DER Facility ID:	308304
Facility Type:	ER
Site ID:	380672
DEC Region:	2

2625 GRAND CONCOURSE (Continued) **S107522117**

Spill Date:	4/28/2007
Spill Number/Closed Date:	0701202 / 5/1/2007
Spill Cause:	Equipment Failure
Spill Class:	Not reported
SWIS:	0301
Investigator:	hrpatel
Referred To:	Not reported
Reported to Dept:	4/28/2007
CID:	41
Water Affected:	Not reported
Spill Source:	Institutional, Educational, Gov., Other
Spill Notifier:	Other
Cleanup Ceased:	Not reported
Cleanup Meets Std:	False
Last Inspection:	Not reported
Recommended Penalty:	False
UST Trust:	False
Remediation Phase:	0
Date Entered In Computer:	4/30/2007
Spill Record Last Update:	5/1/2007
Spiller Name:	Not reported
Spiller Company:	Not reported
Spiller Address:	Not reported
Spiller City,St,Zip:	ZZ -
Spiller Company:	001
Contact Name:	MR PARKESH
Contact Phone:	(718) 658-0205
DEC Memo:	04/30/07-Hiralkumar Patel. spoke with Prakash on 04/28/07. he contacted castle oil for cleanup. oil spilled at vent pipe.left message for Mr. Hill at Castle oil.05/01/07-Hiralkumar Patel. spoke with Mr. Hill at castle. oil spilled in alleyway on concrete, as vent was inside alleyway. all cleaned up. no soil/water affected.
Remarks:	alt number of Parkesh is 646-239-1384 - defective gauge on oil tank - due to incorrect reading, tank was overfilled - bldg personnel to clean up spill - spill is contained

Material:

Site ID:	380672
Operable Unit ID:	1138151
Operable Unit:	01
Material ID:	2128127
Material Code:	0001A
Material Name:	#2 Fuel Oil
Case No.:	Not reported
Material FA:	Petroleum
Quantity:	20
Units:	Gallons
Recovered:	No
Resource Affected:	Not reported
Oxygenate:	False

Tank Test:

Facility ID:	0512028
DER Facility ID:	308304
Facility Type:	ER

2625 GRAND CONCOURSE (Continued) **S107522117**

Site ID:	358284
DEC Region:	2
Spill Date:	1/18/2006
Spill Number/Closed Date:	0512028 / 1/23/2006
Spill Cause:	Unknown
Spill Class:	Known release with minimal potential for fire or hazard. DEC Response. Willing Responsible Party. Corrective action taken.
SWIS:	0301
Investigator:	JBVOUGHT
Referred To:	Not reported
Reported to Dept:	1/18/2006
CID:	406
Water Affected:	Not reported
Spill Source:	Unknown
Spill Notifier:	Local Agency
Cleanup Ceased:	Not reported
Cleanup Meets Std:	False
Last Inspection:	Not reported
Recommended Penalty:	False
UST Trust:	False
Remediation Phase:	0
Date Entered In Computer:	1/19/2006
Spill Record Last Update:	1/23/2006
Spiller Name:	UNKNOWN NAME
Spiller Company:	UNKNOWN
Spiller Address:	Not reported
Spiller City,St,Zip:	ZZ
Spiller Company:	999
Contact Name:	SEAN DONOHUE
Contact Phone:	(212) 689-1520
DEC Memo:	1/18/06- Vought-DEC Vought and DEC Piper responded to call. Due to broken petrometer, tank overfill of approx 75 gallons. Metro oil was delivery co. Spill came out of vent pipe and affected concrete courtyard and entered wall grate into boiler room and then into sump pit. Tank onsite is a (5000-gallon) #6 fuel oil UST. Eventhough tank was filled (as spill came out vent) at time of DEC site visit, petrometer read 2700 gallons. Building contact is Evelyn Norman 917-865-2884. DEC requires: 1)Concrete in courtyard needs to be cleaned w/ speedy dry. 2)Sump pit needs to be vacuumed and cleaning of boiler room floor 3)submission of work invoice from contractor. Vought and Piper spoke to Norman via phone with requirements. AL Eastmond to respond. Piper sent contaminated soil letter on 1/19/06 to: Mr. Ved Parkash172-14 89th AvenueJamaica, NY 11432.1/23/06-Vought-Called Evelyn Norman sumbission of work invoice and left message to return call to DEC. Vought sent NFA letter to Parkash and cc'd AL Eastmond (Issac Mungra).
Remarks:	50gal of #2 fuel oil spilled in a court yard. Fire Dept. on scene using speedy dry. All other info is unknown.

Material:

Site ID:	358284
Operable Unit ID:	1115534
Operable Unit:	01
Material ID:	2105607
Material Code:	0001A
Material Name:	#2 Fuel Oil
Case No.:	Not reported
Material FA:	Petroleum

2625 GRAND CONCOURSE (Continued) **S107522117**

Quantity:	50
Units:	Gallons
Recovered:	No
Resource Affected:	Not reported
Oxygenate:	False

Tank Test:

AK189 **2750 CRESTON CORP** **HIST UST** **U001838708**
ENE **2750 CRESTON AVE** **N/A**
1/8-1/4 **BX, NY 10468**
0.202 mi.
1065 ft. **Site 2 of 5 in cluster AK**

Relative:
Higher

Actual:
142 ft.

HIST UST:

PBS Number:	2-319406
SPDES Number:	Not reported
Emergency Contact:	ALEX SMIKUN
Emergency Telephone:	(718) 882-4688
Operator:	ROBERT VELEZ
Operator Telephone:	(718) 584-0421
Owner Name:	2750 CRESTON CORP
Owner Address:	POB 124 JEROME AVE STATION
Owner City,St,Zip:	BX, NY 10468
Owner Telephone:	(718) 882-4688
Owner Type:	Corporate/Commercial
Owner Subtype:	Not reported
Mailing Name:	2750 CRESTON CORP
Mailing Address:	POB 124 JEROME AVE STATION
Mailing Address 2:	Not reported
Mailing City,St,Zip:	BX, NY 10468
Mailing Contact:	Not reported
Mailing Telephone:	(718) 380-4340
Owner Mark:	First Owner
Facility Status:	1 - Active PBS facility, i.e. total capacity of the PBS tanks is greater than 1,100 gallons, regardless if Subpart 360-14 tanks exist or not at the facility.
Facility Addr2:	2750 CRESTON AVE
SWIS ID:	6001
Old PBS Number:	Not reported
Facility Type:	APARTMENT BUILDING
Inspected Date:	Not reported
Inspector:	Not reported
Inspection Result:	Not reported
Federal ID:	Not reported
Certification Flag:	False
Certification Date:	09/30/1999
Expiration Date:	10/23/2002
Renew Flag:	False
Renewal Date:	Not reported
Total Capacity:	3000
FAMT:	True
Facility Screen:	No Missing Data
Owner Screen:	No Missing Data
Tank Screen:	Minor Data Missing
Dead Letter:	False

2750 CRESTON CORP (Continued) **U001838708**

CBS Number:	Not reported
Town or City:	NEW YORK CITY
County Code:	60
Town or City:	01
Region:	2
Tank Id:	001
Tank Location:	UNDERGROUND, VAULTED, WITH ACCESS
Tank Status:	In Service
Install Date:	Not reported
Capacity (gals):	3000
Product Stored:	NOS 1,2, OR 4 FUEL OIL
Tank Type:	Steel/carbon steel
Tank Internal:	Not reported
Tank External:	Not reported
Pipe Location:	Not reported
Pipe Type:	GALVANIZED STEEL
Pipe Internal:	Not reported
Pipe External:	Not reported
Second Containment:	Diking
Leak Detection:	None
Overfill Prot:	Product Level Gauge
Dispenser:	Suction
Date Tested:	Not reported
Next Test Date:	Not reported
Missing Data for Tank:	Minor Data Missing
Date Closed:	Not reported
Test Method:	Not reported
Deleted:	False
Updated:	False
Lat/long:	Not reported

AO190 **2720 CONCOURSE ASSOC** **AST** **U003392530**
ESE **2720 GRAND CONCOURSE** **HIST AST** **N/A**
1/8-1/4 **BRONX, NY 10458**
0.203 mi.
1074 ft. **Site 1 of 2 in cluster AO**

Relative:
Higher

Actual:
154 ft.

AST:

Region:	STATE
DEC Region:	2
Site Status:	Active
Facility Id:	2-199540
Program Type:	PBS
UTM X:	593293.30906999996
UTM Y:	4524637.0190099999
Expiration Date:	2017/10/23

Affiliation Records:

Site Id:	6675
Affiliation Type:	On-Site Operator
Company Name:	2720 LLC
Contact Type:	Not reported
Contact Name:	J. ARROYO
Address1:	Not reported
Address2:	Not reported
City:	Not reported
State:	NN

2720 CONCOURSE ASSOC (Continued) **U003392530**

Zip Code:	Not reported
Country Code:	001
Phone:	(718) 584-2620
EMail:	Not reported
Fax Number:	Not reported
Modified By:	MSBAPTIS
Date Last Modified:	5/11/2009

Site Id:	6675
Affiliation Type:	Emergency Contact
Company Name:	2720 LLC
Contact Type:	Not reported
Contact Name:	M GOLDBERG
Address1:	Not reported
Address2:	Not reported
City:	Not reported
State:	NN
Zip Code:	Not reported
Country Code:	999
Phone:	(718) 432-1700
EMail:	Not reported
Fax Number:	Not reported
Modified By:	MSBAPTIS
Date Last Modified:	5/11/2009

Site Id:	6675
Affiliation Type:	Mail Contact
Company Name:	2720 LLC
Contact Type:	MEMBER
Contact Name:	M GOLDBERG/2720 LLC
Address1:	5600A BROADWAY
Address2:	Not reported
City:	BRONX
State:	NY
Zip Code:	10463
Country Code:	001
Phone:	(718) 432-1700
EMail:	Not reported
Fax Number:	Not reported
Modified By:	MSBAPTIS
Date Last Modified:	5/11/2009

Site Id:	6675
Affiliation Type:	Facility Owner
Company Name:	2720 LLC
Contact Type:	MEMBER
Contact Name:	M GOLDBERG/2720 LLC
Address1:	5600A BROADWAY
Address2:	Not reported
City:	BRONX
State:	NY
Zip Code:	10463
Country Code:	001
Phone:	(718) 432-1700
EMail:	Not reported
Fax Number:	Not reported
Modified By:	MSBAPTIS

2720 CONCOURSE ASSOC (Continued) **U003392530**

Date Last Modified: 5/11/2009

Tank Info:

Tank Number: 001
Tank Id: 24801

Equipment Records:

C00 - Pipe Location - No Piping
F00 - Pipe External Protection - None
I04 - Overfill - Product Level Gauge (A/G)
B00 - Tank External Protection - None
K00 - Spill Prevention - None
G00 - Tank Secondary Containment - None
A00 - Tank Internal Protection - None
D01 - Pipe Type - Steel/Carbon Steel/Iron
J02 - Dispenser - Suction Dispenser
L09 - Piping Leak Detection - Exempt Suction Piping
E00 - Piping Secondary Containment - None
H00 - Tank Leak Detection - None

Tank Location: 1
Tank Type: Steel/Carbon Steel/Iron
Tank Status: In Service
Pipe Model: Not reported
Install Date: 01/01/1929
Capacity Gallons: 7500
Tightness Test Method: NN
Date Test: Not reported
Next Test Date: Not reported
Date Tank Closed: Not reported
Register: True
Modified By: dxliving
Last Modified: 06/26/2009

HIST AST:

PBS Number: 2-199540
SWIS Code: 6001
Operator: JOSEPH ZILAHY
Facility Phone: (212) 584-4249
Facility Addr2: 2720 GRAND CONCOURSE
Facility Type: APARTMENT BUILDING
Emergency: PROPERTY SERVICES.P. RUGIERO
Emergency Tel: (516) 825-7700
Old PBSNO: Not reported
Date Inspected: Not reported
Inspector: Not reported
Result of Inspection: Not reported
Owner Name: 2720 CONCOURSE ASSOC
Owner Address: 104 SOUTH CENTRAL AVENUE
Owner City,St,Zip: VALLEY STREAM, NY 11580
Federal ID: Not reported
Owner Tel: (516) 825-7700
Owner Type: Corporate/Commercial
Owner Subtype: Not reported
Mailing Contact: P. RUGGIERO
Mailing Name: 2720 CONCOURSE ASSOC
Mailing Address: 104 SOUTH CENTRAL AVENUE, ROOM 10

2720 CONCOURSE ASSOC (Continued) **U003392530**

Mailing Address 2:	Not reported
Mailing City,St,Zip:	VALLEY STREAM, NY 11580
Mailing Telephone:	(516) 825-7700
Owner Mark:	First Owner
Facility Status:	1 - Active PBS facility, i.e. total capacity of the PBS tanks is greater than 1,100 gallons, regardless if Subpart 360-14 tanks exist or not at the facility.
Certification Flag:	False
Certification Date:	05/07/1998
Expiration:	10/23/2002
Renew Flag:	False
Renew Date:	Not reported
Total Capacity:	7500
FAMT:	True
Facility Screen:	No Missing Data
Owner Screen:	No Missing Data
Tank Screen:	Minor Data Missing
Dead Letter:	False
CBS Number:	Not reported
Town or City:	NEW YORK CITY
County Code:	60
Town or City Code:	01
Region:	2

Tank ID:	001
Tank Location:	ABOVEGROUND
Tank Status:	In Service
Install Date:	Not reported
Capacity (Gal):	7500
Product Stored:	NOS 5 OR 6 FUEL OIL
Tank Type:	Steel/carbon steel
Tank Internal:	Not reported
Tank External:	Not reported
Pipe Location:	Not reported
Pipe Type:	STEEL/IRON
Pipe Internal:	Not reported
Pipe External:	Not reported
Tank Containment:	None
Leak Detection:	0
Overfill Protection:	4
Dispenser Method:	Suction
Date Tested:	Not reported
Next Test Date:	Not reported
Missing Data for Tank:	Minor Data Missing
Date Closed:	Not reported
Test Method:	Not reported
Deleted:	False
Updated:	False
SPDES Number:	Not reported
Lat/Long:	Not reported

AP191 **CONCOURSE HOUSE** **AST** **U003390512**
East **2751 GRAND CONCOURSE** **HIST AST** **N/A**
1/8-1/4 **BX, NY 10468**
0.204 mi.
1079 ft. **Site 1 of 3 in cluster AP**

Relative:
Higher

Actual:
152 ft.

AST:

Region:	STATE
DEC Region:	2
Site Status:	Active
Facility Id:	2-151076
Program Type:	PBS
UTM X:	593343.03474000003
UTM Y:	4524732.8456100002
Expiration Date:	2013/10/30

Affiliation Records:

Site Id:	4652
Affiliation Type:	Facility Owner
Company Name:	CONCOURSE HOUSE HDFC
Contact Type:	DIR
Contact Name:	RUBEN VELEZ
Address1:	2751 GRAND CONCOURSE
Address2:	Not reported
City:	BRONX
State:	NY
Zip Code:	10468
Country Code:	001
Phone:	(718) 367-3200
EMail:	Not reported
Fax Number:	Not reported
Modified By:	MSBAPTIS
Date Last Modified:	9/16/2008

Site Id:	4652
Affiliation Type:	Mail Contact
Company Name:	CONCOURSE HOUSE HDFC
Contact Type:	Not reported
Contact Name:	ROBERT DONOVAN
Address1:	2751 GRAND CONCOURSE
Address2:	Not reported
City:	BRONX
State:	NY
Zip Code:	10468
Country Code:	001
Phone:	(718) 367-3200
EMail:	Not reported
Fax Number:	Not reported
Modified By:	MSBAPTIS
Date Last Modified:	9/16/2008

Site Id:	4652
Affiliation Type:	On-Site Operator
Company Name:	FBHC
Contact Type:	Not reported
Contact Name:	RUBEN VELEZ
Address1:	Not reported
Address2:	Not reported
City:	Not reported
State:	NN

CONCOURSE HOUSE (Continued) **U003390512**

Zip Code: Not reported
Country Code: 001
Phone: (718) 584-4400
EMail: Not reported
Fax Number: Not reported
Modified By: MSBAPTIS
Date Last Modified: 9/16/2008

Site Id: 4652
Affiliation Type: Emergency Contact
Company Name: CONCOURSE HOUSE HDFC
Contact Type: Not reported
Contact Name: RUBEN VELEZ
Address1: Not reported
Address2: Not reported
City: Not reported
State: NN
Zip Code: Not reported
Country Code: 999
Phone: (718) 584-4400
EMail: Not reported
Fax Number: Not reported
Modified By: MSBAPTIS
Date Last Modified: 9/16/2008

Tank Info:

Tank Number: 001
Tank Id: 19305

Equipment Records:

A00 - Tank Internal Protection - None
D01 - Pipe Type - Steel/Carbon Steel/Iron
J02 - Dispenser - Suction Dispenser
L09 - Piping Leak Detection - Exempt Suction Piping
B01 - Tank External Protection - Painted/Asphalt Coating
C01 - Pipe Location - Aboveground
F01 - Pipe External Protection - Painted/Asphalt Coating
H00 - Tank Leak Detection - None
I00 - Overfill - None
G03 - Tank Secondary Containment - Vault (w/o access)

Tank Location: 1
Tank Type: Steel/Carbon Steel/Iron
Tank Status: In Service
Pipe Model: Not reported
Install Date: 01/01/1930
Capacity Gallons: 10000
Tightness Test Method: NN
Date Test: Not reported
Next Test Date: Not reported
Date Tank Closed: Not reported
Register: True
Modified By: MSBAPTIS
Last Modified: 09/16/2008

HIST AST:
PBS Number: 2-151076

CONCOURSE HOUSE (Continued) **U003390512**

SWIS Code:	6001
Operator:	FORDHAM DEDFORD HOUSING CORP
Facility Phone:	(212) 367-3200
Facility Addr2:	2751 GRAND CONCOURSE
Facility Type:	Not reported
Emergency:	JOHN M REILLY
Emergency Tel:	(212) 365-7086
Old PBSNO:	Not reported
Date Inspected:	Not reported
Inspector:	Not reported
Result of Inspection:	Not reported
Owner Name:	CONCOURSE HOUSE HDFC
Owner Address:	2751 GRAND CONCOURSE
Owner City,St,Zip:	BX, NY 10468
Federal ID:	Not reported
Owner Tel:	(212) 367-3200
Owner Type:	Not reported
Owner Subtype:	Not reported
Mailing Contact:	Not reported
Mailing Name:	CONCOURSE HOUSE HDFC
Mailing Address:	2751 GRAND CONCOURSE
Mailing Address 2:	Not reported
Mailing City,St,Zip:	BX, NY 10468
Mailing Telephone:	(212) 367-3200
Owner Mark:	First Owner
Facility Status:	2 - Unregulated by PBS (the total capacity is less than 1,101 gallons) and Subpart 360-14.
Certification Flag:	False
Certification Date:	08/26/1987
Expiration:	08/26/1992
Renew Flag:	False
Renew Date:	Not reported
Total Capacity:	0
FAMT:	True
Facility Screen:	Minor Data Missing
Owner Screen:	Minor Data Missing
Tank Screen:	0
Dead Letter:	False
CBS Number:	Not reported
Town or City:	NEW YORK CITY
County Code:	60
Town or City Code:	01
Region:	2
Tank ID:	001
Tank Location:	ABOVEGROUND
Tank Status:	Closed-In Place
Install Date:	Not reported
Capacity (Gal):	11000
Product Stored:	NOS 5 OR 6 FUEL OIL
Tank Type:	Steel/carbon steel
Tank Internal:	Not reported
Tank External:	Not reported
Pipe Location:	Not reported
Pipe Type:	STEEL/IRON
Pipe Internal:	Not reported
Pipe External:	Not reported

CONCOURSE HOUSE (Continued) **U003390512**

Tank Containment:	None
Leak Detection:	0
Overfill Protection:	4
Dispenser Method:	Suction
Date Tested:	Not reported
Next Test Date:	Not reported
Missing Data for Tank:	Minor Data Missing
Date Closed:	Not reported
Test Method:	Not reported
Deleted:	False
Updated:	True
SPDES Number:	Not reported
Lat/Long:	Not reported

AN192 **115-117 WEST 197TH ST** **AST U003386234**
NNW **115-117 WEST 197 ST** **HIST AST N/A**
1/8-1/4 **BRONX, NY 10468**
0.206 mi.
1089 ft. **Site 2 of 5 in cluster AN**

Relative:
Higher

Actual:
162 ft.

AST:

Region:	STATE
DEC Region:	2
Site Status:	Active
Facility Id:	2-206253
Program Type:	PBS
UTM X:	592725.26965000003
UTM Y:	4525156.3361400003
Expiration Date:	2012/08/07

Affiliation Records:

Site Id:	7260
Affiliation Type:	Facility Owner
Company Name:	J.W. REALTY CORP.
Contact Type:	PRESIDENT
Contact Name:	WALTER J. WILFINGER
Address1:	115 W. 197TH ST., SUITE A
Address2:	Not reported
City:	BRONX
State:	NY
Zip Code:	10468
Country Code:	001
Phone:	(718) 884-2876
EMail:	Not reported
Fax Number:	Not reported
Modified By:	KAKYER
Date Last Modified:	6/11/2007

Site Id:	7260
Affiliation Type:	Mail Contact
Company Name:	J.W. REALTY CORP.
Contact Type:	Not reported
Contact Name:	WALTER J. WILFINGER
Address1:	115 WEST 197TH STREET
Address2:	SUITE A
City:	BRONX
State:	NY
Zip Code:	10468

115-117 WEST 197TH ST (Continued) **U003386234**

Country Code:	001
Phone:	(718) 884-2876
EMail:	W.WILFINGER2VERIZON.NET
Fax Number:	Not reported
Modified By:	KAKYER
Date Last Modified:	6/11/2007

Site Id:	7260
Affiliation Type:	On-Site Operator
Company Name:	115-117 WEST 197TH ST
Contact Type:	Not reported
Contact Name:	J9OSE LOZADA
Address1:	Not reported
Address2:	Not reported
City:	Not reported
State:	NN
Zip Code:	Not reported
Country Code:	001
Phone:	(347) 293-3973
EMail:	Not reported
Fax Number:	Not reported
Modified By:	KAKYER
Date Last Modified:	6/11/2007

Site Id:	7260
Affiliation Type:	Emergency Contact
Company Name:	J.W. REALTY CORP.
Contact Type:	Not reported
Contact Name:	WALTER WILFINGER
Address1:	Not reported
Address2:	Not reported
City:	Not reported
State:	NN
Zip Code:	Not reported
Country Code:	999
Phone:	(516) 510-5622
EMail:	Not reported
Fax Number:	Not reported
Modified By:	KAKYER
Date Last Modified:	6/11/2007

Tank Info:

Tank Number:	001
Tank Id:	9493

Equipment Records:

A00 - Tank Internal Protection - None
D01 - Pipe Type - Steel/Carbon Steel/Iron
J02 - Dispenser - Suction Dispenser
L09 - Piping Leak Detection - Exempt Suction Piping
H00 - Tank Leak Detection - None
C00 - Pipe Location - No Piping
F00 - Pipe External Protection - None
I04 - Overfill - Product Level Gauge (A/G)
G00 - Tank Secondary Containment - None
B00 - Tank External Protection - None

115-117 WEST 197TH ST (Continued) **U003386234**

Tank Location:	3
Tank Type:	Steel/Carbon Steel/Iron
Tank Status:	In Service
Pipe Model:	Not reported
Install Date:	08/08/1986
Capacity Gallons:	5000
Tightness Test Method:	NN
Date Test:	Not reported
Next Test Date:	Not reported
Date Tank Closed:	Not reported
Register:	True
Modified By:	KAKYER
Last Modified:	06/11/2007

HIST AST:

PBS Number:	2-206253
SWIS Code:	6001
Operator:	FERNANDO CLARA
Facility Phone:	(718) 884-2876
Facility Addr2:	115 WEST 197 ST
Facility Type:	APARTMENT BUILDING
Emergency:	WALTER WILFINGER
Emergency Tel:	(718) 470-6732
Old PBSNO:	Not reported
Date Inspected:	Not reported
Inspector:	Not reported
Result of Inspection:	Not reported
Owner Name:	J.W. REALTY CORP.
Owner Address:	86-35 248TH STREET
Owner City,St,Zip:	BELLEROSE, NY 11426
Federal ID:	Not reported
Owner Tel:	(718) 470-6732
Owner Type:	Corporate/Commercial
Owner Subtype:	Not reported
Mailing Contact:	WALTER J. WILFINGER
Mailing Name:	J.W. REALTY CORP.
Mailing Address:	86-35 248TH STREET
Mailing Address 2:	Not reported
Mailing City,St,Zip:	BELLEROSE, NY 11426
Mailing Telephone:	(718) 470-6732
Owner Mark:	Second Owner
Facility Status:	1 - Active PBS facility, i.e. total capacity of the PBS tanks is greater than 1,100 gallons, regardless if Subpart 360-14 tanks exist or not at the facility.
Certification Flag:	False
Certification Date:	08/08/1997
Expiration:	08/07/2002
Renew Flag:	False
Renew Date:	Not reported
Total Capacity:	5000
FAMT:	True
Facility Screen:	No Missing Data
Owner Screen:	No Missing Data
Tank Screen:	Minor Data Missing
Dead Letter:	False
CBS Number:	Not reported
Town or City:	NEW YORK CITY

115-117 WEST 197TH ST (Continued) **U003386234**

County Code:	60
Town or City Code:	01
Region:	2
Tank ID:	001
Tank Location:	ABOVEGROUND
Tank Status:	In Service
Install Date:	Not reported
Capacity (Gal):	5000
Product Stored:	NOS 5 OR 6 FUEL OIL
Tank Type:	Steel/carbon steel
Tank Internal:	Not reported
Tank External:	Not reported
Pipe Location:	Not reported
Pipe Type:	STEEL/IRON
Pipe Internal:	Not reported
Pipe External:	Not reported
Tank Containment:	None
Leak Detection:	0
Overfill Protection:	4
Dispenser Method:	Suction
Date Tested:	Not reported
Next Test Date:	Not reported
Missing Data for Tank:	Minor Data Missing
Date Closed:	Not reported
Test Method:	Not reported
Deleted:	False
Updated:	False
SPDES Number:	Not reported
Lat/Long:	Not reported

AH193 **2700 GRAND CONCOURSE** **AST** **U003384608**
ESE **2700 GRAND CONCOURSE** **HIST AST** **N/A**
1/8-1/4 **BRONX, NY 10458**
0.206 mi.
1089 ft. **Site 7 of 9 in cluster AH**

Relative:
Higher

Actual:
147 ft.

AST:

Region:	STATE
DEC Region:	2
Site Status:	Active
Facility Id:	2-114499
Program Type:	PBS
UTM X:	593270.20071999996
UTM Y:	4524593.5774900001
Expiration Date:	2018/01/08

Affiliation Records:

Site Id:	3746
Affiliation Type:	Mail Contact
Company Name:	2700 GC LLC
Contact Type:	Not reported
Contact Name:	SEFIK GUNES
Address1:	C/O CHESTNUT HOLDINGS
Address2:	5676 RIVERDALE AVE., SUITE 307
City:	BRONX
State:	NY
Zip Code:	10471

2700 GRAND CONCOURSE (Continued) **U003384608**

Country Code:	001
Phone:	(718) 543-8200
EMail:	Not reported
Fax Number:	Not reported
Modified By:	dxliving
Date Last Modified:	1/15/2008

Site Id:	3746
Affiliation Type:	Emergency Contact
Company Name:	2700 GC LLC % CHESTNUT HOLDINGS
Contact Type:	Not reported
Contact Name:	CESAR
Address1:	Not reported
Address2:	Not reported
City:	Not reported
State:	NN
Zip Code:	Not reported
Country Code:	999
Phone:	(718) 543-8200
EMail:	Not reported
Fax Number:	Not reported
Modified By:	MSBAPTIS
Date Last Modified:	2/4/2013

Site Id:	3746
Affiliation Type:	On-Site Operator
Company Name:	2700 GC LLC
Contact Type:	Not reported
Contact Name:	PEDRO
Address1:	Not reported
Address2:	Not reported
City:	Not reported
State:	NN
Zip Code:	Not reported
Country Code:	001
Phone:	(718) 543-8200
EMail:	Not reported
Fax Number:	Not reported
Modified By:	MSBAPTIS
Date Last Modified:	2/8/2013

Site Id:	3746
Affiliation Type:	Facility Owner
Company Name:	2700 GC LLC % CHESTNUT HOLDINGS
Contact Type:	DIR OF FIELD OPERATIONS
Contact Name:	SEFIK
Address1:	5676 RIVERDALE AVE., SUITE 307
Address2:	Not reported
City:	BRONX
State:	NY
Zip Code:	10471
Country Code:	001
Phone:	(718) 543-8200
EMail:	Not reported
Fax Number:	Not reported
Modified By:	dxliving
Date Last Modified:	1/15/2008

2700 GRAND CONCOURSE (Continued) **U003384608**

Tank Info:

Tank Number:	001
Tank Id:	4093

Equipment Records:

B00 - Tank External Protection - None
K00 - Spill Prevention - None
G00 - Tank Secondary Containment - None
C01 - Pipe Location - Aboveground
E00 - Piping Secondary Containment - None
H00 - Tank Leak Detection - None
A00 - Tank Internal Protection - None
D01 - Pipe Type - Steel/Carbon Steel/Iron
J02 - Dispenser - Suction Dispenser
L09 - Piping Leak Detection - Exempt Suction Piping
F00 - Pipe External Protection - None
I04 - Overfill - Product Level Gauge (A/G)

Tank Location:	3
Tank Type:	Steel/Carbon Steel/Iron
Tank Status:	In Service
Pipe Model:	Not reported
Install Date:	06/04/1975
Capacity Gallons:	3000
Tightness Test Method:	NN
Date Test:	Not reported
Next Test Date:	Not reported
Date Tank Closed:	Not reported
Register:	True
Modified By:	msbaptis
Last Modified:	12/22/2006

HIST AST:

PBS Number:	2-114499
SWIS Code:	6001
Operator:	VICTOR RODRIGUEZ
Facility Phone:	(212) 365-2255
Facility Addr2:	2700 GRAND CONCOURSE
Facility Type:	APARTMENT BUILDING
Emergency:	VICTOR RODRIGUEZ
Emergency Tel:	(212) 365-2255
Old PBSNO:	Not reported
Date Inspected:	Not reported
Inspector:	Not reported
Result of Inspection:	Not reported
Owner Name:	LENDOS ASSOCIATES
Owner Address:	P O BOX 569 LENOX HILL STATION
Owner City,St,Zip:	NEW YORK, NY 10021
Federal ID:	Not reported
Owner Tel:	(212) 570-2441
Owner Type:	Corporate/Commercial
Owner Subtype:	Not reported
Mailing Contact:	L SCHREIBER
Mailing Name:	LENDOS ASSOCIATES
Mailing Address:	P O BOX 569 LENOX HILL STATION
Mailing Address 2:	Not reported
Mailing City,St,Zip:	NEW YORK, NY 10021

2700 GRAND CONCOURSE (Continued) **U003384608**

Mailing Telephone:	(212) 570-2441
Owner Mark:	First Owner
Facility Status:	1 - Active PBS facility, i.e. total capacity of the PBS tanks is greater than 1,100 gallons, regardless if Subpart 360-14 tanks exist or not at the facility.
Certification Flag:	False
Certification Date:	12/21/2001
Expiration:	03/24/2007
Renew Flag:	False
Renew Date:	20011113
Total Capacity:	3000
FAMT:	True
Facility Screen:	No Missing Data
Owner Screen:	No Missing Data
Tank Screen:	Minor Data Missing
Dead Letter:	False
CBS Number:	Not reported
Town or City:	NEW YORK CITY
County Code:	60
Town or City Code:	01
Region:	2

Tank ID:	001
Tank Location:	ABOVEGROUND
Tank Status:	In Service
Install Date:	Not reported
Capacity (Gal):	3000
Product Stored:	NOS 1,2, OR 4 FUEL OIL
Tank Type:	Steel/carbon steel
Tank Internal:	0
Tank External:	0
Pipe Location:	Aboveground
Pipe Type:	STEEL/IRON
Pipe Internal:	Not reported
Pipe External:	0
Tank Containment:	None
Leak Detection:	0
Overfill Protection:	4
Dispenser Method:	Suction
Date Tested:	Not reported
Next Test Date:	Not reported
Missing Data for Tank:	Minor Data Missing
Date Closed:	Not reported
Test Method:	Not reported
Deleted:	False
Updated:	True
SPDES Number:	Not reported
Lat/Long:	Not reported

AH194 **NV ASSOC** **AST** **U003391396**
SE **2676 GRAND CONCOURSE** **HIST AST** **N/A**
1/8-1/4 **BX, NY 10458**
0.206 mi.
1089 ft. **Site 8 of 9 in cluster AH**

Relative:
Higher

Actual:
143 ft.

AST:

Region:	STATE
DEC Region:	2
Site Status:	Active
Facility Id:	2-370339
Program Type:	PBS
UTM X:	593242.47069999995
UTM Y:	4524541.4476699997
Expiration Date:	2016/11/29

Affiliation Records:

Site Id:	18701
Affiliation Type:	On-Site Operator
Company Name:	2676 GC LLC C/O CHESTNUT HOLDINGS OF NY INC
Contact Type:	Not reported
Contact Name:	FAUSTO DEJESUS
Address1:	Not reported
Address2:	Not reported
City:	Not reported
State:	NN
Zip Code:	Not reported
Country Code:	999
Phone:	(718) 543-8200
EMail:	Not reported
Fax Number:	Not reported
Modified By:	MSBAPTIS
Date Last Modified:	2/21/2012

Site Id:	18701
Affiliation Type:	Emergency Contact
Company Name:	2676 GC LLC C/O CHESTNUT HOLDINGS OF NY INC
Contact Type:	Not reported
Contact Name:	FAUSTO DEJESUS
Address1:	Not reported
Address2:	Not reported
City:	Not reported
State:	NN
Zip Code:	Not reported
Country Code:	999
Phone:	(718) 543-8200
EMail:	Not reported
Fax Number:	Not reported
Modified By:	MSBAPTIS
Date Last Modified:	2/21/2012

Site Id:	18701
Affiliation Type:	Facility Owner
Company Name:	2676 GC LLC C/O CHESTNUT HOLDINGS OF NY INC
Contact Type:	DIR OF FIELD OPERATIONS
Contact Name:	SEFIK
Address1:	5676 RIVERDALE AVE -SUITE 307
Address2:	Not reported
City:	BRONX
State:	NY

NV ASSOC (Continued) **U003391396**

Zip Code:	10471
Country Code:	001
Phone:	(718) 543-8200
EMail:	Not reported
Fax Number:	Not reported
Modified By:	MSBAPTIS
Date Last Modified:	2/21/2012

Site Id:	18701
Affiliation Type:	Mail Contact
Company Name:	2676 GC LLC C/O CHESTNUT HOLDINGS OF NY INC
Contact Type:	DIR OF FIELD OPERATIONS
Contact Name:	SEFIK
Address1:	5676 RIVERDALE AVE -SUITE 307
Address2:	Not reported
City:	BRONX
State:	NY
Zip Code:	10471
Country Code:	001
Phone:	(718) 543-8200
EMail:	Not reported
Fax Number:	Not reported
Modified By:	MSBAPTIS
Date Last Modified:	2/21/2012

Tank Info:

Tank Number:	001
Tank Id:	21398

Equipment Records:

C00 - Pipe Location - No Piping
F00 - Pipe External Protection - None
I04 - Overfill - Product Level Gauge (A/G)
G00 - Tank Secondary Containment - None
B00 - Tank External Protection - None
H00 - Tank Leak Detection - None
A00 - Tank Internal Protection - None
D01 - Pipe Type - Steel/Carbon Steel/Iron
J02 - Dispenser - Suction Dispenser
L09 - Piping Leak Detection - Exempt Suction Piping

Tank Location:	1
Tank Type:	Steel/Carbon Steel/Iron
Tank Status:	In Service
Pipe Model:	Not reported
Install Date:	01/01/1929
Capacity Gallons:	5000
Tightness Test Method:	NN
Date Test:	Not reported
Next Test Date:	Not reported
Date Tank Closed:	Not reported
Register:	True
Modified By:	MSBAPTIS
Last Modified:	02/21/2012

HIST AST:
PBS Number: 2-370339

NV ASSOC (Continued) **U003391396**

SWIS Code:	6001
Operator:	HYSAN-CELAJ
Facility Phone:	(212) 365-5121
Facility Addr2:	2676 GRAND CONCOURSE
Facility Type:	Not reported
Emergency:	HYSAN-CELAJ
Emergency Tel:	(212) 733-9666
Old PBSNO:	Not reported
Date Inspected:	Not reported
Inspector:	Not reported
Result of Inspection:	Not reported
Owner Name:	NV ASSOC
Owner Address:	2676 GRAND CONCOURSE
Owner City,St,Zip:	BX, NY 10458
Federal ID:	Not reported
Owner Tel:	(212) 365-5121
Owner Type:	Not reported
Owner Subtype:	Not reported
Mailing Contact:	Not reported
Mailing Name:	NV ASSOC
Mailing Address:	2676 GRAND CONCOURSE
Mailing Address 2:	Not reported
Mailing City,St,Zip:	BX, NY 10458
Mailing Telephone:	(212) 365-5121
Owner Mark:	First Owner
Facility Status:	1 - Active PBS facility, i.e. total capacity of the PBS tanks is greater than 1,100 gallons, regardless if Subpart 360-14 tanks exist or not at the facility.
Certification Flag:	False
Certification Date:	03/15/1993
Expiration:	10/06/1997
Renew Flag:	False
Renew Date:	Not reported
Total Capacity:	5000
FAMT:	True
Facility Screen:	Minor Data Missing
Owner Screen:	Minor Data Missing
Tank Screen:	Minor Data Missing
Dead Letter:	False
CBS Number:	Not reported
Town or City:	NEW YORK CITY
County Code:	60
Town or City Code:	01
Region:	2

Tank ID:	001
Tank Location:	ABOVEGROUND
Tank Status:	In Service
Install Date:	Not reported
Capacity (Gal):	5000
Product Stored:	NOS 5 OR 6 FUEL OIL
Tank Type:	Steel/carbon steel
Tank Internal:	Not reported
Tank External:	Not reported
Pipe Location:	Not reported
Pipe Type:	STEEL/IRON
Pipe Internal:	Not reported

NV ASSOC (Continued) **U003391396**

Pipe External:	Not reported
Tank Containment:	Diking
Leak Detection:	0
Overfill Protection:	4
Dispenser Method:	Suction
Date Tested:	Not reported
Next Test Date:	Not reported
Missing Data for Tank:	Minor Data Missing
Date Closed:	Not reported
Test Method:	Not reported
Deleted:	False
Updated:	True
SPDES Number:	Not reported
Lat/Long:	Not reported

AH195 **2664 GRAND CONCOURSE** **AST** **U003389197**
SE **2664 GRAND CONCOURSE** **HIST AST** **N/A**
1/8-1/4 **BRONX, NY 10458**
0.206 mi.
1090 ft. **Site 9 of 9 in cluster AH**

Relative:
Higher

Actual:
143 ft.

AST:

Region:	STATE
DEC Region:	2
Site Status:	Active
Facility Id:	2-296910
Program Type:	PBS
UTM X:	593228.60569
UTM Y:	4524515.3827600004
Expiration Date:	2013/08/06

Affiliation Records:

Site Id:	13689
Affiliation Type:	Facility Owner
Company Name:	2664 LLC
Contact Type:	MEMBER
Contact Name:	M GOLDBERG
Address1:	5600A BROADWAY
Address2:	Not reported
City:	BRONX
State:	NY
Zip Code:	10463
Country Code:	001
Phone:	(718) 432-1700
EMail:	Not reported
Fax Number:	Not reported
Modified By:	MSBAPTIS
Date Last Modified:	9/9/2008

Site Id:	13689
Affiliation Type:	Mail Contact
Company Name:	2664 LLC
Contact Type:	Not reported
Contact Name:	M. GOLDBERG
Address1:	5600A BROADWAY
Address2:	Not reported
City:	BRONX
State:	NY

2664 GRAND CONCOURSE (Continued) **U003389197**

Zip Code:	10463
Country Code:	001
Phone:	(718) 432-1700
EMail:	Not reported
Fax Number:	Not reported
Modified By:	TRANSLAT
Date Last Modified:	3/4/2004

Site Id:	13689
Affiliation Type:	On-Site Operator
Company Name:	2664 LLC
Contact Type:	Not reported
Contact Name:	JOSE CALDERON
Address1:	Not reported
Address2:	Not reported
City:	Not reported
State:	NN
Zip Code:	Not reported
Country Code:	001
Phone:	(718) 584-2620
EMail:	Not reported
Fax Number:	Not reported
Modified By:	TRANSLAT
Date Last Modified:	3/4/2004

Site Id:	13689
Affiliation Type:	Emergency Contact
Company Name:	2664 LLC
Contact Type:	Not reported
Contact Name:	M. GOLDBERG
Address1:	Not reported
Address2:	Not reported
City:	Not reported
State:	NN
Zip Code:	Not reported
Country Code:	001
Phone:	(718) 432-1700
EMail:	Not reported
Fax Number:	Not reported
Modified By:	TRANSLAT
Date Last Modified:	3/4/2004

Tank Info:

Tank Number:	001
Tank Id:	15416

Equipment Records:

I05 - Overfill - Vent Whistle
A00 - Tank Internal Protection - None
D01 - Pipe Type - Steel/Carbon Steel/Iron
J02 - Dispenser - Suction Dispenser
L09 - Piping Leak Detection - Exempt Suction Piping
F00 - Pipe External Protection - None
B00 - Tank External Protection - None
G99 - Tank Secondary Containment - Other
C01 - Pipe Location - Aboveground

2664 GRAND CONCOURSE (Continued) **U003389197**

H00 - Tank Leak Detection - None
Tank Location: 1
Tank Type: Steel/Carbon Steel/Iron
Tank Status: In Service
Pipe Model: Not reported
Install Date: 12/01/1921
Capacity Gallons: 5000
Tightness Test Method: NN
Date Test: Not reported
Next Test Date: Not reported
Date Tank Closed: Not reported
Register: True
Modified By: TRANSLAT
Last Modified: 03/04/2004

HIST AST:
PBS Number: 2-296910
SWIS Code: 6001
Operator: BERNANRD
Facility Phone: (718) 364-0325
Facility Addr2: 2664 GRAND CONCOURSE
Facility Type: APARTMENT BUILDING
Emergency: ALAN SCHONFELD
Emergency Tel: (718) 994-8744
Old PBSNO: Not reported
Date Inspected: Not reported
Inspector: Not reported
Result of Inspection: Not reported
Owner Name: 2664 REALTY CO
Owner Address: PO BOX 8 WOODLAWN STATION
Owner City,St,Zip: BRONX, NY 10470
Federal ID: Not reported
Owner Tel: (212) 994-8745
Owner Type: Corporate/Commercial
Owner Subtype: Not reported
Mailing Contact: MARK SCHONFELD
Mailing Name: MR. SCHONFELD
Mailing Address: 2664 REALTY CO
Mailing Address 2: 2664 GRAND CONCOURSE
Mailing City,St,Zip: BRONX, NY 10458
Mailing Telephone: (212) 994-8744
Owner Mark: First Owner
Facility Status: 1 - Active PBS facility, i.e. total capacity of the PBS tanks is greater than 1,100 gallons, regardless if Subpart 360-14 tanks exist or not at the facility.
Certification Flag: False
Certification Date: 01/28/1998
Expiration: 07/14/2002
Renew Flag: False
Renew Date: Not reported
Total Capacity: 5000
FAMT: True
Facility Screen: No Missing Data
Owner Screen: No Missing Data
Tank Screen: No Missing Data
Dead Letter: False
CBS Number: Not reported

2664 GRAND CONCOURSE (Continued) **U003389197**

Town or City:	NEW YORK CITY
County Code:	60
Town or City Code:	01
Region:	2
Tank ID:	001
Tank Location:	ABOVEGROUND ON SADDLES LEGS, STILTS, RACK, OR CRADLE
Tank Status:	In Service
Install Date:	19211201
Capacity (Gal):	5000
Product Stored:	NOS 1,2, OR 4 FUEL OIL
Tank Type:	Steel/carbon steel
Tank Internal:	0
Tank External:	0
Pipe Location:	Aboveground
Pipe Type:	STEEL/IRON
Pipe Internal:	None
Pipe External:	0
Tank Containment:	Diking
Leak Detection:	9
Overfill Protection:	64
Dispenser Method:	Suction
Date Tested:	Not reported
Next Test Date:	Not reported
Missing Data for Tank:	No Missing Data
Date Closed:	Not reported
Test Method:	Not reported
Deleted:	False
Updated:	True
SPDES Number:	Not reported
Lat/Long:	Not reported

AL196 **2615 GRAND CONCOURSE** **AST** **U003386122**
SSE **2615 GRAND CONCOURSE** **HIST AST** **N/A**
1/8-1/4 **BRONX, NY 10468**
0.208 mi.
1097 ft. **Site 5 of 5 in cluster AL**

Relative:
Higher

Actual:
140 ft.

AST:

Region:	STATE
DEC Region:	2
Site Status:	Active
Facility Id:	2-274100
Program Type:	PBS
UTM X:	593148.99476999999
UTM Y:	4524382.1984200003
Expiration Date:	2017/03/08

Affiliation Records:

Site Id:	11694
Affiliation Type:	Emergency Contact
Company Name:	VED PARKASH
Contact Type:	Not reported
Contact Name:	VED PARKASH
Address1:	Not reported
Address2:	Not reported
City:	Not reported
State:	NN

2615 GRAND CONCOURSE (Continued) **U003386122**

Zip Code:	Not reported
Country Code:	999
Phone:	(718) 658-0205
EMail:	Not reported
Fax Number:	Not reported
Modified By:	KAKYER
Date Last Modified:	4/25/2007
Site Id:	11694
Affiliation Type:	Mail Contact
Company Name:	172-14 89TH AVE
Contact Type:	Not reported
Contact Name:	VED PARKASH
Address1:	Not reported
Address2:	Not reported
City:	JAMAICA
State:	NY
Zip Code:	11432
Country Code:	001
Phone:	(718) 658-0205
EMail:	Not reported
Fax Number:	Not reported
Modified By:	DXLIVING
Date Last Modified:	12/26/2006
Site Id:	11694
Affiliation Type:	On-Site Operator
Company Name:	2615 GRAND CONCOURSE
Contact Type:	Not reported
Contact Name:	ORLANDO GEISEL
Address1:	Not reported
Address2:	Not reported
City:	Not reported
State:	NN
Zip Code:	Not reported
Country Code:	001
Phone:	(718) 563-1842
EMail:	Not reported
Fax Number:	Not reported
Modified By:	DXLIVING
Date Last Modified:	12/26/2006
Site Id:	11694
Affiliation Type:	Facility Owner
Company Name:	VED PARKASH
Contact Type:	MANAGING AGENT
Contact Name:	ANURAG PARKASH
Address1:	172-14 89TH AVE
Address2:	Not reported
City:	JAMAICA
State:	NY
Zip Code:	11432
Country Code:	001
Phone:	(718) 658-0205
EMail:	Not reported
Fax Number:	Not reported
Modified By:	KXTANG

2615 GRAND CONCOURSE (Continued) **U003386122**

Date Last Modified: 2/26/2007

Tank Info:

Tank Number: 001
Tank Id: 9208

Equipment Records:

G00 - Tank Secondary Containment - None
B00 - Tank External Protection - None
K00 - Spill Prevention - None
E00 - Piping Secondary Containment - None
H00 - Tank Leak Detection - None
C00 - Pipe Location - No Piping
F00 - Pipe External Protection - None
I04 - Overfill - Product Level Gauge (A/G)
A00 - Tank Internal Protection - None
D01 - Pipe Type - Steel/Carbon Steel/Iron
J02 - Dispenser - Suction Dispenser
L09 - Piping Leak Detection - Exempt Suction Piping

Tank Location: 3
Tank Type: Steel/Carbon Steel/Iron
Tank Status: In Service
Pipe Model: Not reported
Install Date: 01/01/1938
Capacity Gallons: 5000
Tightness Test Method: NN
Date Test: Not reported
Next Test Date: Not reported
Date Tank Closed: Not reported
Register: True
Modified By: BVCAMPBE
Last Modified: 12/13/2011

HIST AST:

PBS Number: 2-274100
SWIS Code: 6001
Operator: JESUS DIAZ
Facility Phone: (212) 364-0850
Facility Addr2: 2615 GRAND CONCOURSE
Facility Type: APARTMENT BUILDING
Emergency: JRD MANAGEMENT CORP
Emergency Tel: (914) 632-1975
Old PBSNO: Not reported
Date Inspected: Not reported
Inspector: Not reported
Result of Inspection: Not reported
Owner Name: JRD MANAGEMENT CORP
Owner Address: 875 MAMARONECK AV
Owner City,St,Zip: MAMARONECK, NY 10543
Federal ID: Not reported
Owner Tel: (914) 381-5420
Owner Type: Corporate/Commercial
Owner Subtype: Not reported
Mailing Contact: FREDERICK MEHLMAN, PRES
Mailing Name: JRD MANAGEMENT CORP
Mailing Address: 875 MAMARONECK AV

2615 GRAND CONCOURSE (Continued) **U003386122**

Mailing Address 2:	Not reported
Mailing City,St,Zip:	MAMARONECK, NY 10543
Mailing Telephone:	(914) 381-5420
Owner Mark:	First Owner
Facility Status:	1 - Active PBS facility, i.e. total capacity of the PBS tanks is greater than 1,100 gallons, regardless if Subpart 360-14 tanks exist or not at the facility.
Certification Flag:	False
Certification Date:	09/30/1999
Expiration:	06/18/2002
Renew Flag:	False
Renew Date:	Not reported
Total Capacity:	5000
FAMT:	True
Facility Screen:	No Missing Data
Owner Screen:	No Missing Data
Tank Screen:	Minor Data Missing
Dead Letter:	False
CBS Number:	Not reported
Town or City:	NEW YORK CITY
County Code:	60
Town or City Code:	01
Region:	2

Tank ID:	001
Tank Location:	ABOVEGROUND ON SADDLES LEGS, STILTS, RACK, OR CRADLE
Tank Status:	In Service
Install Date:	Not reported
Capacity (Gal):	5000
Product Stored:	NOS 5 OR 6 FUEL OIL
Tank Type:	Steel/carbon steel
Tank Internal:	Not reported
Tank External:	Not reported
Pipe Location:	Not reported
Pipe Type:	STEEL/IRON
Pipe Internal:	Not reported
Pipe External:	Not reported
Tank Containment:	None
Leak Detection:	0
Overfill Protection:	4
Dispenser Method:	Suction
Date Tested:	Not reported
Next Test Date:	Not reported
Missing Data for Tank:	Minor Data Missing
Date Closed:	Not reported
Test Method:	Not reported
Deleted:	False
Updated:	False
SPDES Number:	Not reported
Lat/Long:	Not reported

AN197 **116 W 197TH ST** **AST** **U003387616**
NNW **116 WEST 197TH STREET** **HIST AST** **N/A**
1/8-1/4 **BRONX, NY 10468**
0.208 mi.
1099 ft. **Site 3 of 5 in cluster AN**

Relative:
Higher

Actual:
162 ft.

AST:

Region:	STATE
DEC Region:	2
Site Status:	Active
Facility Id:	2-159816
Program Type:	PBS
UTM X:	592728.92180999997
UTM Y:	4525155.3166399999
Expiration Date:	2016/05/25

Affiliation Records:

Site Id:	5424
Affiliation Type:	Facility Owner
Company Name:	FLOFIDA REALTY CORP
Contact Type:	PRES
Contact Name:	FAZLI GJONBALAJ
Address1:	3049 HULL AVE SUITE A
Address2:	Not reported
City:	BRONX
State:	NY
Zip Code:	10467
Country Code:	001
Phone:	(718) 519-7630
EMail:	FGJONI@VERIZON.NET
Fax Number:	Not reported
Modified By:	BVCAMPBE
Date Last Modified:	3/18/2011

Site Id:	5424
Affiliation Type:	Mail Contact
Company Name:	FLOFIDA REALTY CORP
Contact Type:	PRES
Contact Name:	FAZLI GJONBALAJ
Address1:	3049 HULL AVE SUITE A
Address2:	Not reported
City:	BRONX
State:	NY
Zip Code:	10467
Country Code:	001
Phone:	(718) 519-7630
EMail:	FGJONI@VERIZON.NET
Fax Number:	Not reported
Modified By:	BVCAMPBE
Date Last Modified:	3/18/2011

Site Id:	5424
Affiliation Type:	On-Site Operator
Company Name:	116 W 197TH ST
Contact Type:	Not reported
Contact Name:	AVDI NOVAJ
Address1:	Not reported
Address2:	Not reported
City:	Not reported
State:	NN

116 W 197TH ST (Continued) **U003387616**

Zip Code:	Not reported
Country Code:	001
Phone:	(347) 275-9299
EMail:	Not reported
Fax Number:	Not reported
Modified By:	MSBAPTIS
Date Last Modified:	4/21/2010

Site Id:	5424
Affiliation Type:	Emergency Contact
Company Name:	FLOFIDA REALTY CORP
Contact Type:	Not reported
Contact Name:	FAZLI GJONBALAJ
Address1:	Not reported
Address2:	Not reported
City:	Not reported
State:	NN
Zip Code:	Not reported
Country Code:	999
Phone:	(718) 519-7630
EMail:	Not reported
Fax Number:	Not reported
Modified By:	MSBAPTIS
Date Last Modified:	4/21/2010

Tank Info:

Tank Number:	001
Tank Id:	12289

Equipment Records:

B00 - Tank External Protection - None
C00 - Pipe Location - No Piping
F00 - Pipe External Protection - None
I04 - Overfill - Product Level Gauge (A/G)
G00 - Tank Secondary Containment - None
A00 - Tank Internal Protection - None
D01 - Pipe Type - Steel/Carbon Steel/Iron
J02 - Dispenser - Suction Dispenser
L09 - Piping Leak Detection - Exempt Suction Piping
H00 - Tank Leak Detection - None

Tank Location:	1
Tank Type:	Steel/Carbon Steel/Iron
Tank Status:	In Service
Pipe Model:	Not reported
Install Date:	09/01/1989
Capacity Gallons:	5000
Tightness Test Method:	NN
Date Test:	Not reported
Next Test Date:	Not reported
Date Tank Closed:	Not reported
Register:	True
Modified By:	MSBAPTIS
Last Modified:	04/21/2010

HIST AST:
PBS Number: 2-159816

116 W 197TH ST (Continued) **U003387616**

SWIS Code:	6001
Operator:	MUSTAF HATHIAJ
Facility Phone:	(718) 884-0129
Facility Addr2:	116 WEST 197TH STREET
Facility Type:	APARTMENT BUILDING
Emergency:	SYLE LAJQI
Emergency Tel:	(718) 518-9112
Old PBSNO:	Not reported
Date Inspected:	Not reported
Inspector:	Not reported
Result of Inspection:	Not reported
Owner Name:	S+Z PROPERTIES CO
Owner Address:	2130 WILLIAMSBRIDGE RD, SUITE 1E
Owner City,St,Zip:	BRONX, NY 10461
Federal ID:	Not reported
Owner Tel:	(718) 518-9112
Owner Type:	Private Resident
Owner Subtype:	Not reported
Mailing Contact:	SYLE LAJQI
Mailing Name:	S+Z PROPERTIES CO
Mailing Address:	2130 WILLIAMSBRIDGE RD
Mailing Address 2:	SUITE 1E
Mailing City,St,Zip:	BRONX, NY 10461
Mailing Telephone:	(718) 518-9112
Owner Mark:	Second Owner
Facility Status:	1 - Active PBS facility, i.e. total capacity of the PBS tanks is greater than 1,100 gallons, regardless if Subpart 360-14 tanks exist or not at the facility.
Certification Flag:	False
Certification Date:	05/15/2000
Expiration:	04/25/2005
Renew Flag:	False
Renew Date:	Not reported
Total Capacity:	5000
FAMT:	True
Facility Screen:	No Missing Data
Owner Screen:	Minor Data Missing
Tank Screen:	Minor Data Missing
Dead Letter:	False
CBS Number:	Not reported
Town or City:	NEW YORK CITY
County Code:	60
Town or City Code:	01
Region:	2
Tank ID:	001
Tank Location:	ABOVEGROUND
Tank Status:	In Service
Install Date:	Not reported
Capacity (Gal):	5000
Product Stored:	NOS 1,2, OR 4 FUEL OIL
Tank Type:	Steel/carbon steel
Tank Internal:	Not reported
Tank External:	Not reported
Pipe Location:	Not reported
Pipe Type:	STEEL/IRON
Pipe Internal:	Not reported

116 W 197TH ST (Continued) **U003387616**

Pipe External:	Not reported
Tank Containment:	None
Leak Detection:	0
Overfill Protection:	4
Dispenser Method:	Suction
Date Tested:	Not reported
Next Test Date:	Not reported
Missing Data for Tank:	Minor Data Missing
Date Closed:	Not reported
Test Method:	Not reported
Deleted:	False
Updated:	False
SPDES Number:	Not reported
Lat/Long:	Not reported

AN198 **MH116** **RCRA NonGen / NLR** **1007207096**
NNW **E SIDE OF BOARDWALK AVENUE F/O** **MANIFEST** **NYP004037396**
1/8-1/4 **NEW YORK CITY, NY 10468**
0.208 mi.
1099 ft. **Site 4 of 5 in cluster AN**

Relative:
Higher

Actual:
162 ft.

RCRA NonGen / NLR:

Date form received by agency:	01/03/2001
Facility name:	MH116
Facility address:	E SIDE OF BOARDWALK AVENUE F/O NEW YORK CITY, NY 10468
EPA ID:	NYP004037396
Mailing address:	CONSOLIDATED EDISON INC. 4 IRVING PLACE -- ROOM 300 NEW YORK, NY 10003
Contact:	ANTHONY DRUMMINGS
Contact address:	CONSOLIDATED EDISON INC. NEW YORK, NY 10003
Contact country:	US
Contact telephone:	(212) 460-3770
Contact email:	Not reported
EPA Region:	02
Classification:	Non-Generator
Description:	Handler: Non-Generators do not presently generate hazardous waste

Handler Activities Summary:

U.S. importer of hazardous waste:	No
Mixed waste (haz. and radioactive):	No
Recycler of hazardous waste:	No
Transporter of hazardous waste:	No
Treater, storer or disposer of HW:	No
Underground injection activity:	No
On-site burner exemption:	No
Furnace exemption:	No
Used oil fuel burner:	No
Used oil processor:	No
User oil refiner:	No
Used oil fuel marketer to burner:	No
Used oil Specification marketer:	No
Used oil transfer facility:	No
Used oil transporter:	No

MH116 (Continued) **1007207096**

Historical Generators:
Date form received by agency: 01/02/2001
Facility name: MH116
Classification: Not a generator, verified

Date form received by agency: 01/01/2001
Facility name: MH116
Classification: Large Quantity Generator

Violation Status: No violations found

NY MANIFEST:
EPA ID: NYP004037396
Country: USA
Mailing Name: CONSOLIDATED EDISON
Mailing Contact: FRANKLIN MURRAY
Mailing Address: 4 IRVING PLACE RM 828
Mailing Address 2: Not reported
Mailing City: NEW YORK
Mailing State: NY
Mailing Zip: 10003
Mailing Zip4: Not reported
Mailing Country: USA
Mailing Phone: 212-460-2808

Document ID: MAJ6582230
Manifest Status: Not reported
Trans1 State ID: MAD039322250
Trans2 State ID: Not reported
Generator Ship Date: 05/14/1999
Trans1 Recv Date: 05/14/1999
Trans2 Recv Date: Not reported
TSD Site Recv Date: 05/17/1999
Part A Recv Date: Not reported
Part B Recv Date: Not reported
Generator EPA ID: NYP004037396
Trans1 EPA ID: MAD053452637
Trans2 EPA ID: Not reported
TSDF ID: AB299KNJ
Waste Code: B007 - OTHER MISCELLANEOUS PCB WASTES
Quantity: 02500
Units: P - Pounds
Number of Containers: 001
Container Type: TT - Cargo tank, tank trucks
Handling Method: T Chemical, physical, or biological treatment.
Specific Gravity: 01.00
Year: 99

AQ199 **2819 MORRIS AVENUE** **AST** **U003394561**
ENE **2819 MORRIS AVENUE** **HIST AST** **N/A**
1/8-1/4 **BRONX, NY 10468**
0.211 mi.
1112 ft. **Site 1 of 4 in cluster AQ**

Relative:
Higher

Actual:
153 ft.

AST:

Region:	STATE
DEC Region:	2
Site Status:	Active
Facility Id:	2-457485
Program Type:	PBS
UTM X:	593233.93759999995
UTM Y:	4524930.6932800002
Expiration Date:	2014/01/18

Affiliation Records:

Site Id:	20217
Affiliation Type:	Facility Owner
Company Name:	MORRIS REALTY, LLC.
Contact Type:	VICE PRESIDENT
Contact Name:	AARON BAUER
Address1:	1624 WEBSTER AVENUE
Address2:	Not reported
City:	BRONX
State:	NY
Zip Code:	10457
Country Code:	001
Phone:	(718) 583-4905
EMail:	Not reported
Fax Number:	Not reported
Modified By:	dxliving
Date Last Modified:	1/15/2009

Site Id:	20217
Affiliation Type:	On-Site Operator
Company Name:	2819 MORRIS AVENUE
Contact Type:	Not reported
Contact Name:	EDWIN PACHECO
Address1:	Not reported
Address2:	Not reported
City:	Not reported
State:	NN
Zip Code:	Not reported
Country Code:	001
Phone:	(718) 329-5374
EMail:	Not reported
Fax Number:	Not reported
Modified By:	TRANSLAT
Date Last Modified:	3/4/2004

Site Id:	20217
Affiliation Type:	Emergency Contact
Company Name:	MORRIS REALTY, LLC.
Contact Type:	Not reported
Contact Name:	AARON BAUER
Address1:	Not reported
Address2:	Not reported
City:	Not reported
State:	NN

2819 MORRIS AVENUE (Continued) **U003394561**

Zip Code:	Not reported
Country Code:	001
Phone:	(718) 731-2383
EMail:	Not reported
Fax Number:	Not reported
Modified By:	TRANSLAT
Date Last Modified:	3/4/2004

Site Id:	20217
Affiliation Type:	Mail Contact
Company Name:	BB & BB MANAGEMENT CORP
Contact Type:	Not reported
Contact Name:	Not reported
Address1:	1624 WEBSTER AVENUE
Address2:	Not reported
City:	BRONX
State:	NY
Zip Code:	10457
Country Code:	001
Phone:	(718) 583-4905
EMail:	Not reported
Fax Number:	Not reported
Modified By:	TRANSLAT
Date Last Modified:	3/4/2004

Tank Info:

Tank Number:	001
Tank Id:	36814

Equipment Records:

I00 - Overfill - None
C00 - Pipe Location - No Piping
F00 - Pipe External Protection - None
B00 - Tank External Protection - None
K00 - Spill Prevention - None
E00 - Piping Secondary Containment - None
H00 - Tank Leak Detection - None
A00 - Tank Internal Protection - None
D01 - Pipe Type - Steel/Carbon Steel/Iron
G02 - Tank Secondary Containment - Vault (w/access)
J02 - Dispenser - Suction Dispenser
L00 - Piping Leak Detection - None

Tank Location:	1
Tank Type:	Steel/Carbon Steel/Iron
Tank Status:	In Service
Pipe Model:	Not reported
Install Date:	01/01/1944
Capacity Gallons:	5000
Tightness Test Method:	NN
Date Test:	Not reported
Next Test Date:	Not reported
Date Tank Closed:	Not reported
Register:	True
Modified By:	dxliving
Last Modified:	01/15/2009

2819 MORRIS AVENUE (Continued) **U003394561**

HIST AST:

PBS Number:	2-457485
SWIS Code:	6001
Operator:	CARLOS RODRIGUEZ
Facility Phone:	(718) 329-2175
Facility Addr2:	2819 MORRIS AVENUE
Facility Type:	APARTMENT BUILDING
Emergency:	AARON BAUER
Emergency Tel:	(718) 731-2383
Old PBSNO:	Not reported
Date Inspected:	Not reported
Inspector:	Not reported
Result of Inspection:	Not reported
Owner Name:	MORRIS REALTY, LLC.
Owner Address:	1624 WEBSTER AVENUE
Owner City,St,Zip:	BRONX, NY 10457
Federal ID:	Not reported
Owner Tel:	(718) 583-4905
Owner Type:	Private Resident
Owner Subtype:	Not reported
Mailing Contact:	Not reported
Mailing Name:	BB & BB MANAGEMENT CORP
Mailing Address:	1624 WEBSTER AVENUE
Mailing Address 2:	Not reported
Mailing City,St,Zip:	BRONX, NY 10457
Mailing Telephone:	(718) 583-4905
Owner Mark:	First Owner
Facility Status:	1 - Active PBS facility, i.e. total capacity of the PBS tanks is greater than 1,100 gallons, regardless if Subpart 360-14 tanks exist or not at the facility.
Certification Flag:	False
Certification Date:	10/15/1999
Expiration:	01/18/2004
Renew Flag:	False
Renew Date:	Not reported
Total Capacity:	5000
FAMT:	True
Facility Screen:	No Missing Data
Owner Screen:	No Missing Data
Tank Screen:	Minor Data Missing
Dead Letter:	False
CBS Number:	Not reported
Town or City:	NEW YORK CITY
County Code:	60
Town or City Code:	01
Region:	2
Tank ID:	001
Tank Location:	ABOVEGROUND
Tank Status:	In Service
Install Date:	Not reported
Capacity (Gal):	5000
Product Stored:	NOS 5 OR 6 FUEL OIL
Tank Type:	Steel/carbon steel
Tank Internal:	Not reported
Tank External:	Not reported
Pipe Location:	Not reported

2819 MORRIS AVENUE (Continued) **U003394561**

Pipe Type:	Not reported
Pipe Internal:	Not reported
Pipe External:	Not reported
Tank Containment:	None
Leak Detection:	0
Overfill Protection:	Not reported
Dispenser Method:	Gravity
Date Tested:	Not reported
Next Test Date:	Not reported
Missing Data for Tank:	Minor Data Missing
Date Closed:	Not reported
Test Method:	Not reported
Deleted:	False
Updated:	False
SPDES Number:	Not reported
Lat/Long:	Not reported

AO200 **2754 GRAND CONCOURSE** **HIST UST** **U001831837**
ESE **2754 GRAND CONCOURSE (2501 40TH AVENUE)** **N/A**
1/8-1/4 **BRONX, NY 10458**
0.211 mi.
1114 ft. **Site 2 of 2 in cluster AO**

Relative:
Higher

Actual:
154 ft.

HIST UST:

PBS Number:	2-080594
SPDES Number:	Not reported
Emergency Contact:	BARRY A GLASSER
Emergency Telephone:	(718) 786-3266
Operator:	FELIX LOPEZ
Operator Telephone:	(718) 756-3206
Owner Name:	2754 GRAND CONCOURSE
Owner Address:	25 01 40TH AVENUE
Owner City,St,Zip:	LONG ISLAND CITY, NY 11101
Owner Telephone:	(718) 786-3266
Owner Type:	Not reported
Owner Subtype:	Not reported
Mailing Name:	2754 GRAND CONCOURSE
Mailing Address:	25 01 40TH AVENUE
Mailing Address 2:	Not reported
Mailing City,St,Zip:	LONG ISLAND CITY, NY 11101
Mailing Contact:	Not reported
Mailing Telephone:	(718) 786-3266
Owner Mark:	First Owner
Facility Status:	1 - Active PBS facility, i.e. total capacity of the PBS tanks is greater than 1,100 gallons, regardless if Subpart 360-14 tanks exist or not at the facility.
Facility Addr2:	2501 40TH AVENUE
SWIS ID:	6001
Old PBS Number:	Not reported
Facility Type:	Not reported
Inspected Date:	Not reported
Inspector:	Not reported
Inspection Result:	Not reported
Federal ID:	Not reported
Certification Flag:	False
Certification Date:	01/14/1987
Expiration Date:	01/14/1992
Renew Flag:	False

2754 GRAND CONCOURSE (Continued) **U001831837**

Renewal Date:	Not reported
Total Capacity:	7000
FAMT:	True
Facility Screen:	Minor Data Missing
Owner Screen:	Minor Data Missing
Tank Screen:	Minor Data Missing
Dead Letter:	True
CBS Number:	Not reported
Town or City:	NEW YORK CITY
County Code:	60
Town or City:	01
Region:	2

Tank Id:	001
Tank Location:	UNDERGROUND
Tank Status:	In Service
Install Date:	Not reported
Capacity (gals):	7000
Product Stored:	NOS 5 OR 6 FUEL OIL
Tank Type:	Steel/carbon steel
Tank Internal:	Not reported
Tank External:	Not reported
Pipe Location:	Not reported
Pipe Type:	STEEL/IRON
Pipe Internal:	Not reported
Pipe External:	Not reported
Second Containment:	Diking
Leak Detection:	Other
Overfill Prot:	Product Level Gauge
Dispenser:	Suction
Date Tested:	Not reported
Next Test Date:	Not reported
Missing Data for Tank:	Minor Data Missing
Date Closed:	Not reported
Test Method:	Not reported
Deleted:	False
Updated:	False
Lat/long:	Not reported

AR201 **PARKVIEW TERRACE LLC** **AST** **A100295463**
NE **2800 JEROME AVENUE** **N/A**
1/8-1/4 **BRONX, NY 10458**
0.213 mi.
1122 ft. **Site 1 of 6 in cluster AR**

Relative:
Higher

Actual:
147 ft.

AST:

Region:	STATE
DEC Region:	2
Site Status:	Active
Facility Id:	2-607914
Program Type:	PBS
UTM X:	593179.53549000004
UTM Y:	4524999.5399700003
Expiration Date:	2012/07/09

Affiliation Records:

Site Id:	29766
Affiliation Type:	Facility Owner

PARKVIEW TERRACE LLC (Continued) **A100295463**

Company Name:	PARKVIEW TERRACE LLC
Contact Type:	PRESIDENT
Contact Name:	ANTONIO NIKE
Address1:	3092 HULL AVE.
Address2:	Not reported
City:	BRONX
State:	NY
Zip Code:	10467
Country Code:	001
Phone:	(718) 798-5595
EMail:	Not reported
Fax Number:	Not reported
Modified By:	dxliving
Date Last Modified:	2/20/2008

Site Id:	29766
Affiliation Type:	Mail Contact
Company Name:	PARKVIEW TERRACE LLC
Contact Type:	Not reported
Contact Name:	MARIA MARTINO
Address1:	3092 HULL AVE.
Address2:	Not reported
City:	BRONX
State:	NY
Zip Code:	10467
Country Code:	001
Phone:	(718) 798-5595
EMail:	Not reported
Fax Number:	Not reported
Modified By:	dxliving
Date Last Modified:	2/20/2008

Site Id:	29766
Affiliation Type:	On-Site Operator
Company Name:	PARKVIEW TERRACE LLC
Contact Type:	Not reported
Contact Name:	SALMAN HOXAJ
Address1:	Not reported
Address2:	Not reported
City:	Not reported
State:	NN
Zip Code:	Not reported
Country Code:	001
Phone:	(718) 733-0465
EMail:	Not reported
Fax Number:	Not reported
Modified By:	dxliving
Date Last Modified:	2/20/2008

Site Id:	29766
Affiliation Type:	Emergency Contact
Company Name:	PARKVIEW TERRACE LLC
Contact Type:	Not reported
Contact Name:	SALMAN HOXAJ
Address1:	Not reported
Address2:	Not reported
City:	Not reported

PARKVIEW TERRACE LLC (Continued) **A100295463**

State:	NN
Zip Code:	Not reported
Country Code:	999
Phone:	(718) 798-5595
EMail:	Not reported
Fax Number:	Not reported
Modified By:	dxliving
Date Last Modified:	2/20/2008

Tank Info:

Tank Number:	001
Tank Id:	63824

Equipment Records:

B00 - Tank External Protection - None
A00 - Tank Internal Protection - None
D01 - Pipe Type - Steel/Carbon Steel/Iron
J02 - Dispenser - Suction Dispenser
L09 - Piping Leak Detection - Exempt Suction Piping
H00 - Tank Leak Detection - None
G00 - Tank Secondary Containment - None
C00 - Pipe Location - No Piping
F00 - Pipe External Protection - None
I04 - Overfill - Product Level Gauge (A/G)

Tank Location:	1
Tank Type:	Steel/Carbon Steel/Iron
Tank Status:	In Service
Pipe Model:	Not reported
Install Date:	01/01/1940
Capacity Gallons:	5000
Tightness Test Method:	NN
Date Test:	Not reported
Next Test Date:	Not reported
Date Tank Closed:	Not reported
Register:	True
Modified By:	dxliving
Last Modified:	02/20/2008

AR202 **2800 JEROME AVE** **LTANKS S102671826**
NE **2800 JEROME AVE** **NY Spills N/A**
1/8-1/4 **BRONX, NY**
0.213 mi.
1122 ft. **Site 2 of 6 in cluster AR**

Relative:
Higher

Actual:
147 ft.

LTANKS:

Site ID:	103595
Spill Number/Closed Date:	9111802 / 2/17/1992
Spill Date:	2/17/1992
Spill Cause:	Tank Overfill
Spill Source:	Private Dwelling
Spill Class:	Not reported
Cleanup Ceased:	2/17/1992
Cleanup Meets Standard:	True
SWIS:	0301
Investigator:	RWAUSTIN
Referred To:	Not reported
Reported to Dept:	2/17/1992

2800 JEROME AVE (Continued) **S102671826**

CID:	Not reported
Water Affected:	Not reported
Spill Notifier:	Responsible Party
Last Inspection:	Not reported
Recommended Penalty:	False
UST Involvement:	False
Remediation Phase:	0
Date Entered In Computer:	2/20/1992
Spill Record Last Update:	6/17/1992
Spiller Name:	Not reported
Spiller Company:	CIBRO
Spiller Address:	Not reported
Spiller City,St,Zip:	NY
Spiller County:	999
Spiller Contact:	Not reported
Spiller Phone:	Not reported
Spiller Extention:	Not reported
DEC Region:	2
DER Facility ID:	91604
DEC Memo:	Prior to Sept, 2004 data translation this spill Lead_DEC Field was "AUSTIN"
Remarks:	Not reported

Material:

Site ID:	103595
Operable Unit ID:	962067
Operable Unit:	01
Material ID:	416816
Material Code:	0001A
Material Name:	#2 Fuel Oil
Case No.:	Not reported
Material FA:	Petroleum
Quantity:	50
Units:	Gallons
Recovered:	No
Resource Affected:	Not reported
Oxygenate:	False

Tank Test:

SPILLS:

Facility ID:	0901185
DER Facility ID:	91604
Facility Type:	ER
Site ID:	413155
DEC Region:	2
Spill Date:	4/27/2009
Spill Number/Closed Date:	0901185 / 5/22/2009
Spill Cause:	Equipment Failure
Spill Class:	Not reported
SWIS:	0301
Investigator:	hrpatel
Referred To:	Not reported
Reported to Dept:	4/29/2009
CID:	Not reported

2800 JEROME AVE (Continued) **S102671826**

Water Affected:	Not reported
Spill Source:	Private Dwelling
Spill Notifier:	Local Agency
Cleanup Ceased:	Not reported
Cleanup Meets Std:	False
Last Inspection:	Not reported
Recommended Penalty:	False
UST Trust:	False
Remediation Phase:	0
Date Entered In Computer:	4/29/2009
Spill Record Last Update:	6/5/2009
Spiller Name:	Not reported
Spiller Company:	PARK VIEW TERRACE
Spiller Address:	Not reported
Spiller City,St,Zip:	NY
Spiller Company:	999
Contact Name:	MARIA MARTINS
Contact Phone:	(718) 515-3700
DEC Memo:	04/29/09-Hiralkumar Patel. spoke with Lizette at Eastmond. they replace fill box, supply and return lines. no tank test done after that. all these work was performed based on earlier investigation report. asked Lizette to submit earlier investigation report for review.received investigation report. abstract:- Phase II investigation was performed by Enviroscience based on result of Phase I investigation- 5000 gal #2 oil AST- three soil borings were installed: SB1 was installed in tank room's floor beneath the elevated (in ceiling) abandoned fill line, SB2 was installed in the tank room immediately adjacent to sewer cleanout sump and SB3 was installed outside of the building in the sidewalk immediately adjacent to the abandoned fill port- found refusal at 18 inches below surface in boring SB1; collected two soil samples from SB1 for analysis: one at 6 inch below surface (right underneath concrete layer) and second at 18 inches below surface- soil from SB-2 was characterized as clayey-sand with significant visual and olfactory indications of petroleum impacted soil; highest PID was 12 ppm- refusal encountered at approx. 2 ft below sidewalk at boring SB-3, which was shallower than the estimated depth of an abandoned fill pipe. therefore, soil immediately beneath the fill line was not evaluated <---------- tank's sidewalls were corroded and delaminating, and the fuel supply and return lines from tank to the boiler were in a significantly deteriorated condition- no VOC or SVOC contamination found in two samples anlayzed from boring SB-1- found high TPH for both samples: 17,000 ppm in soil at 6 inch below surface and 14,000 ppm in soil at 18 inches below surface <---------spoke with Lizette. she mentioned that they replaced old aboveground supply and return lines and removed old abandoned fill line from area under the sidewalk. they removed about 8 bags of contamination. asked her to submit letter report with summary of cleanup activities with color photographs of excavation trench, excavation depth and tank system tightness test result.PBS #: 2-607914.spoke with Salman (718-733-0465), building super. he confirmed that Eastmond replaced supply and return lines and they removed entire length of previously abandoned fill line under sidewalk.spoke with Maria Martino, property manager. asked her to submit tank test result and cleanup summary report. sent email to Ms. Martino.Maria Martino **property manager**Ph. (718) 881-4203email: marmasi@aol.com05/22/09-Hiralkumar Patel.1:15 PM:- received report from Lizette. they removed 15 bags of

2800 JEROME AVE (Continued) **S102671826**

contmainated soil from fill line excavation. they tested tank system after parts replacement and found tank system tight.based on submitted documents, case closed.

Remarks: Clean up Complete.

Material:
Site ID: 413155
Operable Unit ID: 1169602
Operable Unit: 01
Material ID: 2161261
Material Code: 0001A
Material Name: #2 Fuel Oil
Case No.: Not reported
Material FA: Petroleum
Quantity: 5
Units: Gallons
Recovered: Not reported
Resource Affected: Not reported
Oxygenate: False

Tank Test:

AK203 **2781 GRAND CONCOURSE** **AST** **U003389026**
East **2781 GRAND CONCOURSE** **HIST AST** **N/A**
1/8-1/4 **BRONX, NY 10468**
0.215 mi.
1134 ft. **Site 3 of 5 in cluster AK**

Relative: Higher

Actual: 148 ft.

AST:
Region: STATE
DEC Region: 2
Site Status: Active
Facility Id: 2-257486
Program Type: PBS
UTM X: 593370.26578000002
UTM Y: 4524786.2984600002
Expiration Date: 2012/09/19

Affiliation Records:
Site Id: 10619
Affiliation Type: Mail Contact
Company Name: DAJ REALTY C/O H.S.C MANAGEMENT CORP
Contact Type: Not reported
Contact Name: JOSH KOPPEL, AGENT
Address1: 850 BRONX RIVER ROAD
Address2: Not reported
City: YONKERS
State: NY
Zip Code: 10708
Country Code: 001
Phone: (914) 237-1600
EMail: Not reported
Fax Number: Not reported
Modified By: KXTANG
Date Last Modified: 7/3/2007

Site Id: 10619

2781 GRAND CONCOURSE (Continued) **U003389026**

Affiliation Type:	On-Site Operator
Company Name:	2781 GRAND CONCOURSE
Contact Type:	Not reported
Contact Name:	BARTOLOME PEREZ
Address1:	Not reported
Address2:	Not reported
City:	Not reported
State:	NN
Zip Code:	Not reported
Country Code:	001
Phone:	(914) 224-1593
EMail:	Not reported
Fax Number:	Not reported
Modified By:	KXTANG
Date Last Modified:	7/3/2007

Site Id:	10619
Affiliation Type:	Emergency Contact
Company Name:	DAJ REALTY
Contact Type:	Not reported
Contact Name:	HSC MGMT CORP
Address1:	Not reported
Address2:	Not reported
City:	Not reported
State:	NN
Zip Code:	Not reported
Country Code:	001
Phone:	(914) 237-1600
EMail:	Not reported
Fax Number:	Not reported
Modified By:	TRANSLAT
Date Last Modified:	3/4/2004

Site Id:	10619
Affiliation Type:	Facility Owner
Company Name:	DAJ REALTY
Contact Type:	MANAGING AGENT
Contact Name:	JOSH KOPPEL
Address1:	5 RUTH COURT
Address2:	Not reported
City:	GREAT NECK
State:	NY
Zip Code:	11023
Country Code:	001
Phone:	(516) 466-5490
EMail:	Not reported
Fax Number:	Not reported
Modified By:	KXTANG
Date Last Modified:	7/3/2007

Tank Info:

Tank Number:	001
Tank Id:	15076

Equipment Records:

B00 - Tank External Protection - None

2781 GRAND CONCOURSE (Continued) **U003389026**

G03 - Tank Secondary Containment - Vault (w/o access)
C00 - Pipe Location - No Piping
F00 - Pipe External Protection - None
I04 - Overfill - Product Level Gauge (A/G)
A00 - Tank Internal Protection - None
D01 - Pipe Type - Steel/Carbon Steel/Iron
J02 - Dispenser - Suction Dispenser
L09 - Piping Leak Detection - Exempt Suction Piping
H99 - Tank Leak Detection - Other

Tank Location:	1
Tank Type:	Steel/Carbon Steel/Iron
Tank Status:	In Service
Pipe Model:	Not reported
Install Date:	06/14/1944
Capacity Gallons:	5000
Tightness Test Method:	NN
Date Test:	Not reported
Next Test Date:	Not reported
Date Tank Closed:	Not reported
Register:	True
Modified By:	KXTANG
Last Modified:	07/03/2007

HIST AST:

PBS Number:	2-257486
SWIS Code:	6001
Operator:	DAJ REALTY % HSC MGMT CORP
Facility Phone:	(212) 364-1018
Facility Addr2:	2781 GRAND CONCOURSE
Facility Type:	APARTMENT BUILDING
Emergency:	HSC MGMT CORP
Emergency Tel:	(718) 543-2800
Old PBSNO:	Not reported
Date Inspected:	Not reported
Inspector:	Not reported
Result of Inspection:	Not reported
Owner Name:	DAJ REALTY
Owner Address:	5 RUTH COURT
Owner City,St,Zip:	GREAT NECK, NY 11023
Federal ID:	Not reported
Owner Tel:	(516) 466-5490
Owner Type:	Not reported
Owner Subtype:	Not reported
Mailing Contact:	Not reported
Mailing Name:	DAJ REALTY C/O H.S.C MANAGEMENT CORP
Mailing Address:	850 BRONX RIVER ROAD
Mailing Address 2:	Not reported
Mailing City,St,Zip:	YONKERS, NY 10708
Mailing Telephone:	(914) 237-1600
Owner Mark:	First Owner
Facility Status:	1 - Active PBS facility, i.e. total capacity of the PBS tanks is greater than 1,100 gallons, regardless if Subpart 360-14 tanks exist or not at the facility.
Certification Flag:	False
Certification Date:	09/17/1997
Expiration:	09/19/2002
Renew Flag:	False

2781 GRAND CONCOURSE (Continued) **U003389026**

Renew Date:	Not reported
Total Capacity:	3000
FAMT:	True
Facility Screen:	No Missing Data
Owner Screen:	Minor Data Missing
Tank Screen:	Minor Data Missing
Dead Letter:	False
CBS Number:	Not reported
Town or City:	NEW YORK CITY
County Code:	60
Town or City Code:	01
Region:	2
Tank ID:	001
Tank Location:	ABOVEGROUND
Tank Status:	In Service
Install Date:	Not reported
Capacity (Gal):	3000
Product Stored:	NOS 1,2, OR 4 FUEL OIL
Tank Type:	Steel/carbon steel
Tank Internal:	Not reported
Tank External:	Not reported
Pipe Location:	Not reported
Pipe Type:	STEEL/IRON
Pipe Internal:	Not reported
Pipe External:	Not reported
Tank Containment:	Diking
Leak Detection:	9
Overfill Protection:	4
Dispenser Method:	Suction
Date Tested:	Not reported
Next Test Date:	Not reported
Missing Data for Tank:	Minor Data Missing
Date Closed:	Not reported
Test Method:	Not reported
Deleted:	False
Updated:	False
SPDES Number:	Not reported
Lat/Long:	Not reported

AK204 **2791 GRAND CONCOURSE** **AST** **U003393394**
East **2791 GRAND CONCOURSE** **HIST AST** **N/A**
1/8-1/4 **BRONX, NY 10468**
0.215 mi.
1134 ft. **Site 4 of 5 in cluster AK**

Relative:
Higher

Actual:
148 ft.

AST:

Region:	STATE
DEC Region:	2
Site Status:	Active
Facility Id:	2-196398
Program Type:	PBS
UTM X:	593380.05036999995
UTM Y:	4524804.0016999999
Expiration Date:	2012/12/14

Affiliation Records:

Site Id:	6404

2791 GRAND CONCOURSE (Continued) **U003393394**

Affiliation Type:	Facility Owner
Company Name:	DAJ REALTY
Contact Type:	MANAGING AGENT
Contact Name:	JOSH KOPPEL
Address1:	850 BROX RIVER ROAD, SUITE 108
Address2:	Not reported
City:	YONKERS
State:	NY
Zip Code:	10708
Country Code:	001
Phone:	(914) 237-1600
EMail:	Not reported
Fax Number:	Not reported
Modified By:	KXTANG
Date Last Modified:	10/3/2007

Site Id:	6404
Affiliation Type:	Mail Contact
Company Name:	DAJ REALTY
Contact Type:	Not reported
Contact Name:	JOSH KOPPEL
Address1:	850 BRONX RIVER ROAD
Address2:	SUITE 108
City:	YONKERS
State:	NY
Zip Code:	10708
Country Code:	001
Phone:	(516) 466-5490
EMail:	Not reported
Fax Number:	Not reported
Modified By:	KXTANG
Date Last Modified:	10/3/2007

Site Id:	6404
Affiliation Type:	On-Site Operator
Company Name:	2791 GRAND CONCOURSE
Contact Type:	Not reported
Contact Name:	DAJ REALTY C/O HSC MNGMT CORP
Address1:	Not reported
Address2:	Not reported
City:	Not reported
State:	NN
Zip Code:	Not reported
Country Code:	001
Phone:	(914) 237-1600
EMail:	Not reported
Fax Number:	Not reported
Modified By:	KXTANG
Date Last Modified:	10/3/2007

Site Id:	6404
Affiliation Type:	Emergency Contact
Company Name:	DAJ REALTY
Contact Type:	Not reported
Contact Name:	HSC MGMT CORP
Address1:	Not reported
Address2:	Not reported

2791 GRAND CONCOURSE (Continued) **U003393394**

City:	Not reported
State:	NN
Zip Code:	Not reported
Country Code:	001
Phone:	(914) 237-1600
EMail:	Not reported
Fax Number:	Not reported
Modified By:	TRANSLAT
Date Last Modified:	3/4/2004

Tank Info:

Tank Number:	001
Tank Id:	27987

Equipment Records:

C00 - Pipe Location - No Piping
F00 - Pipe External Protection - None
I04 - Overfill - Product Level Gauge (A/G)
A00 - Tank Internal Protection - None
D01 - Pipe Type - Steel/Carbon Steel/Iron
J02 - Dispenser - Suction Dispenser
L09 - Piping Leak Detection - Exempt Suction Piping
G03 - Tank Secondary Containment - Vault (w/o access)
H99 - Tank Leak Detection - Other
B00 - Tank External Protection - None

Tank Location:	1
Tank Type:	Steel/Carbon Steel/Iron
Tank Status:	In Service
Pipe Model:	Not reported
Install Date:	06/12/1944
Capacity Gallons:	5000
Tightness Test Method:	NN
Date Test:	Not reported
Next Test Date:	Not reported
Date Tank Closed:	Not reported
Register:	True
Modified By:	KXTANG
Last Modified:	10/03/2007

HIST AST:

PBS Number:	2-196398
SWIS Code:	6001
Operator:	DAJ REALTY C/O HSC MNGMT CORP
Facility Phone:	(718) 933-6571
Facility Addr2:	2791 GRAND CONCOURSE
Facility Type:	APARTMENT BUILDING
Emergency:	HSC MGMT CORP
Emergency Tel:	(914) 237-1600
Old PBSNO:	Not reported
Date Inspected:	Not reported
Inspector:	Not reported
Result of Inspection:	Not reported
Owner Name:	DAJ REALTY
Owner Address:	5 RUTH COURT
Owner City,St,Zip:	GREAT NECK, NY 11023
Federal ID:	Not reported

2791 GRAND CONCOURSE (Continued) **U003393394**

Owner Tel:	(516) 466-5490
Owner Type:	Corporate/Commercial
Owner Subtype:	Not reported
Mailing Contact:	DAVID KASHANI
Mailing Name:	DAJ REALTY
Mailing Address:	5 RUTH COURT
Mailing Address 2:	Not reported
Mailing City,St,Zip:	GREAT NECK, NY 11023
Mailing Telephone:	(516) 466-5490
Owner Mark:	First Owner
Facility Status:	1 - Active PBS facility, i.e. total capacity of the PBS tanks is greater than 1,100 gallons, regardless if Subpart 360-14 tanks exist or not at the facility.
Certification Flag:	False
Certification Date:	11/06/1997
Expiration:	12/14/2002
Renew Flag:	False
Renew Date:	Not reported
Total Capacity:	5000
FAMT:	True
Facility Screen:	No Missing Data
Owner Screen:	Minor Data Missing
Tank Screen:	Minor Data Missing
Dead Letter:	False
CBS Number:	Not reported
Town or City:	NEW YORK CITY
County Code:	60
Town or City Code:	01
Region:	2

Tank ID:	001
Tank Location:	ABOVEGROUND
Tank Status:	In Service
Install Date:	Not reported
Capacity (Gal):	5000
Product Stored:	NOS 1,2, OR 4 FUEL OIL
Tank Type:	Steel/carbon steel
Tank Internal:	Not reported
Tank External:	Not reported
Pipe Location:	Not reported
Pipe Type:	STEEL/IRON
Pipe Internal:	Not reported
Pipe External:	Not reported
Tank Containment:	Diking
Leak Detection:	9
Overfill Protection:	4
Dispenser Method:	Suction
Date Tested:	Not reported
Next Test Date:	Not reported
Missing Data for Tank:	Minor Data Missing
Date Closed:	Not reported
Test Method:	Not reported
Deleted:	False
Updated:	False
SPDES Number:	Not reported
Lat/Long:	Not reported

AS205 **135 WEST KINGSBRIDGE LLC** **AST** **A100168841**
WNW **135 WEST KINGSBRIDGE ROAD** **N/A**
1/8-1/4 **BRONX, NY 10468**
0.216 mi.
1141 ft. **Site 1 of 6 in cluster AS**

Relative:
Higher

Actual:
153 ft.

AST:

Region:	STATE
DEC Region:	2
Site Status:	Active
Facility Id:	2-216089
Program Type:	PBS
UTM X:	592450.34472000005
UTM Y:	4524840.7570500001
Expiration Date:	2015/09/11

Affiliation Records:

Site Id:	8108
Affiliation Type:	Facility Owner
Company Name:	135 WEST KINGSBRIDGE LLC
Contact Type:	PRESIDENT
Contact Name:	IGNACIO CASTILLO
Address1:	126 WEST FORDHAM ROAD
Address2:	Not reported
City:	BRONX
State:	NY
Zip Code:	10468
Country Code:	001
Phone:	(718) 220-4323
EMail:	Not reported
Fax Number:	Not reported
Modified By:	KXTANG
Date Last Modified:	6/28/2005

Site Id:	8108
Affiliation Type:	Mail Contact
Company Name:	135 WEST KINGSBRIDGE LLC
Contact Type:	PRESIDENT
Contact Name:	IGNACIO CASTILLO
Address1:	126 WEST FORDHAM ROAD
Address2:	Not reported
City:	BRONX
State:	NY
Zip Code:	10468
Country Code:	001
Phone:	(718) 220-4323
EMail:	Not reported
Fax Number:	Not reported
Modified By:	KXTANG
Date Last Modified:	6/28/2005

Site Id:	8108
Affiliation Type:	On-Site Operator
Company Name:	135 WEST KINGSBRIDGE LLC
Contact Type:	Not reported
Contact Name:	IGNACIO CASTILLO
Address1:	Not reported
Address2:	Not reported
City:	Not reported
State:	NN

135 WEST KINGSBRIDGE LLC (Continued) **A100168841**

Zip Code:	Not reported
Country Code:	001
Phone:	(718) 220-4323
EMail:	Not reported
Fax Number:	Not reported
Modified By:	TRANSLAT
Date Last Modified:	3/4/2004

Site Id:	8108
Affiliation Type:	Emergency Contact
Company Name:	135 WEST KINGSBRIDGE LLC
Contact Type:	Not reported
Contact Name:	IGNACIO CASTILLO
Address1:	Not reported
Address2:	Not reported
City:	Not reported
State:	NN
Zip Code:	Not reported
Country Code:	001
Phone:	(718) 220-4323
EMail:	Not reported
Fax Number:	Not reported
Modified By:	TRANSLAT
Date Last Modified:	3/4/2004

Tank Info:

Tank Number:	001
Tank Id:	22341

Equipment Records:

A01 - Tank Internal Protection - Epoxy Liner
B01 - Tank External Protection - Painted/Asphalt Coating
I04 - Overfill - Product Level Gauge (A/G)
D01 - Pipe Type - Steel/Carbon Steel/Iron
J02 - Dispenser - Suction Dispenser
L09 - Piping Leak Detection - Exempt Suction Piping
C01 - Pipe Location - Aboveground
F01 - Pipe External Protection - Painted/Asphalt Coating
H00 - Tank Leak Detection - None
G03 - Tank Secondary Containment - Vault (w/o access)

Tank Location:	1
Tank Type:	Steel/Carbon Steel/Iron
Tank Status:	In Service
Pipe Model:	Not reported
Install Date:	04/15/2010
Capacity Gallons:	5000
Tightness Test Method:	NN
Date Test:	Not reported
Next Test Date:	Not reported
Date Tank Closed:	Not reported
Register:	True
Modified By:	MSBAPTIS
Last Modified:	07/01/2010

AM206 **2551 AQUEDUCT AVENUE** **AST** **U003395473**
SW **2551 AQUEDUCT AVENUE WEST** **HIST AST** **N/A**
1/8-1/4 **BRONX, NY 10468**
0.219 mi.
1154 ft. **Site 2 of 4 in cluster AM**

Relative:
Higher

Actual:
140 ft.

AST:

Region:	STATE
DEC Region:	2
Site Status:	Active
Facility Id:	2-511293
Program Type:	PBS
UTM X:	592571.87133999995
UTM Y:	4524473.1248700004
Expiration Date:	2016/02/06

Affiliation Records:

Site Id:	21933
Affiliation Type:	Facility Owner
Company Name:	NOCA VELOVIC
Contact Type:	PRESIDENT
Contact Name:	NOCA VELOVIC
Address1:	2551 AQUEDUCT AVENUE
Address2:	Not reported
City:	BRONX
State:	NY
Zip Code:	10468
Country Code:	001
Phone:	(718) 295-7846
EMail:	Not reported
Fax Number:	Not reported
Modified By:	KXTANG
Date Last Modified:	12/20/2005

Site Id:	21933
Affiliation Type:	Mail Contact
Company Name:	SUNCA REAL ESTATE
Contact Type:	Not reported
Contact Name:	NOCA VELOVIC
Address1:	2551 AQUEDUCT AVENUE
Address2:	Not reported
City:	BRONX
State:	NY
Zip Code:	10468
Country Code:	001
Phone:	(718) 295-7846
EMail:	Not reported
Fax Number:	Not reported
Modified By:	TRANSLAT
Date Last Modified:	3/4/2004

Site Id:	21933
Affiliation Type:	On-Site Operator
Company Name:	2551 AQUEDUCT AVENUE
Contact Type:	Not reported
Contact Name:	FRANK HAYDEN
Address1:	Not reported
Address2:	Not reported
City:	Not reported
State:	NN

2551 AQUEDUCT AVENUE (Continued) **U003395473**

Zip Code:	Not reported
Country Code:	001
Phone:	(718) 295-7846
EMail:	Not reported
Fax Number:	Not reported
Modified By:	TRANSLAT
Date Last Modified:	3/4/2004

Site Id:	21933
Affiliation Type:	Emergency Contact
Company Name:	NOCA VELOVIC
Contact Type:	Not reported
Contact Name:	NOCA VELOVIC
Address1:	Not reported
Address2:	Not reported
City:	Not reported
State:	NN
Zip Code:	Not reported
Country Code:	001
Phone:	(718) 295-7846
EMail:	Not reported
Fax Number:	Not reported
Modified By:	TRANSLAT
Date Last Modified:	3/4/2004

Tank Info:

Tank Number:	001
Tank Id:	39826

Equipment Records:

H00 - Tank Leak Detection - None
C00 - Pipe Location - No Piping
F00 - Pipe External Protection - None
I04 - Overfill - Product Level Gauge (A/G)
A00 - Tank Internal Protection - None
D01 - Pipe Type - Steel/Carbon Steel/Iron
J02 - Dispenser - Suction Dispenser
L09 - Piping Leak Detection - Exempt Suction Piping
B00 - Tank External Protection - None
G00 - Tank Secondary Containment - None

Tank Location:	3
Tank Type:	Steel/Carbon Steel/Iron
Tank Status:	In Service
Pipe Model:	Not reported
Install Date:	04/10/1920
Capacity Gallons:	3000
Tightness Test Method:	NN
Date Test:	Not reported
Next Test Date:	Not reported
Date Tank Closed:	Not reported
Register:	True
Modified By:	MSBAPTIS
Last Modified:	12/07/2010

HIST AST:
PBS Number: 2-511293

2551 AQUEDUCT AVENUE (Continued) **U003395473**

SWIS Code:	6001
Operator:	FRANK HAYDEN
Facility Phone:	(718) 295-7846
Facility Addr2:	2551 AQUEDUCT AVENUE W
Facility Type:	APARTMENT BUILDING
Emergency:	NOCA VELOVIC
Emergency Tel:	(718) 295-7846
Old PBSNO:	Not reported
Date Inspected:	Not reported
Inspector:	Not reported
Result of Inspection:	Not reported
Owner Name:	NOCA VELOVIC
Owner Address:	2551 AQUEDUCT AVENUE
Owner City,St,Zip:	BRONX, NY 10468
Federal ID:	Not reported
Owner Tel:	(718) 295-7846
Owner Type:	Corporate/Commercial
Owner Subtype:	Not reported
Mailing Contact:	NOCA VELOVIC
Mailing Name:	SUNCA REAL ESTATE
Mailing Address:	2551 AQUEDUCT AVENUE
Mailing Address 2:	Not reported
Mailing City,St,Zip:	BRONX, NY 10468
Mailing Telephone:	(718) 295-7846
Owner Mark:	First Owner
Facility Status:	1 - Active PBS facility, i.e. total capacity of the PBS tanks is greater than 1,100 gallons, regardless if Subpart 360-14 tanks exist or not at the facility.
Certification Flag:	False
Certification Date:	02/09/2001
Expiration:	02/06/2006
Renew Flag:	False
Renew Date:	Not reported
Total Capacity:	3000
FAMT:	True
Facility Screen:	No Missing Data
Owner Screen:	No Missing Data
Tank Screen:	Minor Data Missing
Dead Letter:	False
CBS Number:	Not reported
Town or City:	NEW YORK CITY
County Code:	60
Town or City Code:	01
Region:	2

Tank ID:	001
Tank Location:	ABOVEGROUND ON SADDLES LEGS, STILTS, RACK, OR CRADLE
Tank Status:	In Service
Install Date:	Not reported
Capacity (Gal):	3000
Product Stored:	NOS 1,2, OR 4 FUEL OIL
Tank Type:	Steel/carbon steel
Tank Internal:	Not reported
Tank External:	Not reported
Pipe Location:	Not reported
Pipe Type:	STEEL/IRON
Pipe Internal:	Not reported

2551 AQUEDUCT AVENUE (Continued) **U003395473**

Pipe External:	Not reported
Tank Containment:	None
Leak Detection:	0
Overfill Protection:	4
Dispenser Method:	Suction
Date Tested:	Not reported
Next Test Date:	Not reported
Missing Data for Tank:	Minor Data Missing
Date Closed:	Not reported
Test Method:	Not reported
Deleted:	False
Updated:	False
SPDES Number:	Not reported
Lat/Long:	Not reported

AN207 **2825 CLAFLIN AVE** **AST** **U003384785**
NNW **2825 CLAFLIN AVE** **HIST AST** **N/A**
1/8-1/4 **BRONX, NY 10468**
0.219 mi.
1158 ft. **Site 5 of 5 in cluster AN**

Relative:
Higher

Actual:
161 ft.

AST:

Region:	STATE
DEC Region:	2
Site Status:	Active
Facility Id:	2-094595
Program Type:	PBS
UTM X:	592710.20767999999
UTM Y:	4525176.9407200003
Expiration Date:	2017/05/07

Affiliation Records:

Site Id:	2573
Affiliation Type:	On-Site Operator
Company Name:	2825 CLAFLIN AVE
Contact Type:	Not reported
Contact Name:	JUAN ROMERO
Address1:	Not reported
Address2:	Not reported
City:	Not reported
State:	NN
Zip Code:	Not reported
Country Code:	001
Phone:	(917) 569-2379
EMail:	Not reported
Fax Number:	Not reported
Modified By:	KAKYER
Date Last Modified:	11/19/2012

Site Id:	2573
Affiliation Type:	Emergency Contact
Company Name:	XHAFER PROPERTIES CO.
Contact Type:	Not reported
Contact Name:	BEARTRIZ MELENDEZ
Address1:	Not reported
Address2:	Not reported
City:	Not reported
State:	NN

2825 CLAFLIN AVE (Continued) **U003384785**

Zip Code:	Not reported
Country Code:	999
Phone:	(347) 226-4218
EMail:	Not reported
Fax Number:	Not reported
Modified By:	KAKYER
Date Last Modified:	11/19/2012

Site Id:	2573
Affiliation Type:	Facility Owner
Company Name:	XHAFER PROPERTIES CO.
Contact Type:	AGENT
Contact Name:	BEATRIZ MELENDEZ
Address1:	2465 ARTHUR AVE
Address2:	Not reported
City:	BRONX
State:	NY
Zip Code:	10458
Country Code:	001
Phone:	(347) 226-4218
EMail:	BEATRIZ@ARBENIMANAGEMENT.COM
Fax Number:	Not reported
Modified By:	KAKYER
Date Last Modified:	11/19/2012

Site Id:	2573
Affiliation Type:	Mail Contact
Company Name:	XHAFER PROPERTIES CO.
Contact Type:	AGENT
Contact Name:	BEATRIZ MELENDEZ
Address1:	2465 ARTHUR AVE
Address2:	Not reported
City:	BRONX
State:	NY
Zip Code:	10458
Country Code:	001
Phone:	(347) 226-4218
EMail:	BEATRIZ@ARBENIMANAGEMENT.COM
Fax Number:	Not reported
Modified By:	KAKYER
Date Last Modified:	11/19/2012

Tank Info:

Tank Number:	001
Tank Id:	4457

Equipment Records:

G00 - Tank Secondary Containment - None
I05 - Overfill - Vent Whistle
A00 - Tank Internal Protection - None
D01 - Pipe Type - Steel/Carbon Steel/Iron
J02 - Dispenser - Suction Dispenser
L09 - Piping Leak Detection - Exempt Suction Piping
E00 - Piping Secondary Containment - None
H00 - Tank Leak Detection - None
C00 - Pipe Location - No Piping

2825 CLAFLIN AVE (Continued) **U003384785**

F00 - Pipe External Protection - None
I04 - Overfill - Product Level Gauge (A/G)
B00 - Tank External Protection - None
K00 - Spill Prevention - None

Tank Location:	3
Tank Type:	Steel/Carbon Steel/Iron
Tank Status:	In Service
Pipe Model:	Not reported
Install Date:	01/28/1941
Capacity Gallons:	5000
Tightness Test Method:	NN
Date Test:	Not reported
Next Test Date:	Not reported
Date Tank Closed:	Not reported
Register:	True
Modified By:	KAKYER
Last Modified:	11/19/2012

HIST AST:

PBS Number:	2-094595
SWIS Code:	6001
Operator:	RIGOBERTO TORRES
Facility Phone:	(718) 365-4597
Facility Addr2:	2825 CLAFLIN AVE
Facility Type:	APARTMENT BUILDING
Emergency:	MIKE BAJRAKTARI
Emergency Tel:	(718) 365-4310
Old PBSNO:	Not reported
Date Inspected:	Not reported
Inspector:	Not reported
Result of Inspection:	Not reported
Owner Name:	XHAFER PROPERTIES CO.
Owner Address:	617 EAST 188TH STREET
Owner City,St,Zip:	BRONX, NY 10458
Federal ID:	Not reported
Owner Tel:	(212) 365-4300
Owner Type:	Corporate/Commercial
Owner Subtype:	Not reported
Mailing Contact:	SUPERINTENDENT OR MANAGER
Mailing Name:	XHAFER PROPERTIES CO.
Mailing Address:	2825 CLAFLIN AVE
Mailing Address 2:	Not reported
Mailing City,St,Zip:	BRONX, NY 10468
Mailing Telephone:	(718) 365-4310
Owner Mark:	First Owner
Facility Status:	1 - Active PBS facility, i.e. total capacity of the PBS tanks is greater than 1,100 gallons, regardless if Subpart 360-14 tanks exist or not at the facility.
Certification Flag:	False
Certification Date:	08/27/1999
Expiration:	05/07/2002
Renew Flag:	False
Renew Date:	Not reported
Total Capacity:	5000
FAMT:	True
Facility Screen:	No Missing Data
Owner Screen:	No Missing Data

2825 CLAFLIN AVE (Continued) **U003384785**

Tank Screen:	Minor Data Missing
Dead Letter:	False
CBS Number:	Not reported
Town or City:	NEW YORK CITY
County Code:	60
Town or City Code:	01
Region:	2
Tank ID:	001
Tank Location:	ABOVEGROUND
Tank Status:	In Service
Install Date:	Not reported
Capacity (Gal):	5000
Product Stored:	NOS 1,2, OR 4 FUEL OIL
Tank Type:	Steel/carbon steel
Tank Internal:	Not reported
Tank External:	Not reported
Pipe Location:	Not reported
Pipe Type:	STEEL/IRON
Pipe Internal:	Not reported
Pipe External:	Not reported
Tank Containment:	None
Leak Detection:	0
Overfill Protection:	4
Dispenser Method:	Suction
Date Tested:	Not reported
Next Test Date:	Not reported
Missing Data for Tank:	Minor Data Missing
Date Closed:	Not reported
Test Method:	Not reported
Deleted:	False
Updated:	False
SPDES Number:	Not reported
Lat/Long:	Not reported

AT208 **2564 CRESTON AVE** **AST** **U003392381**
SSE **2564 CRESTON AVE** **HIST AST** **N/A**
1/8-1/4 **BRONX, NY 10468**
0.220 mi.
1162 ft. **Site 1 of 2 in cluster AT**

Relative:
Lower

Actual:
130 ft.

AST:

Region:	STATE
DEC Region:	2
Site Status:	Active
Facility Id:	2-365300
Program Type:	PBS
UTM X:	592969.22627999994
UTM Y:	4524290.2910799999
Expiration Date:	2014/03/25

Affiliation Records:

Site Id:	18548
Affiliation Type:	Facility Owner
Company Name:	CRESTON AVE. PROPERTIES INC.
Contact Type:	AGENT
Contact Name:	GREGORY RAMIREZ
Address1:	1046 MCLEAN AVENUE

2564 CRESTON AVE (Continued) **U003392381**

Address2:	Not reported
City:	YONKERS
State:	NY
Zip Code:	10704
Country Code:	001
Phone:	(914) 237-0600
EMail:	Not reported
Fax Number:	Not reported
Modified By:	MSBAPTIS
Date Last Modified:	2/5/2009

Site Id:	18548
Affiliation Type:	Mail Contact
Company Name:	NORWAX ASSOCIATES INC.
Contact Type:	Not reported
Contact Name:	Not reported
Address1:	1046 MCLEAN AVENUE
Address2:	Not reported
City:	YONKERS
State:	NY
Zip Code:	10704
Country Code:	001
Phone:	(914) 237-0600
EMail:	Not reported
Fax Number:	Not reported
Modified By:	TRANSLAT
Date Last Modified:	3/4/2004

Site Id:	18548
Affiliation Type:	On-Site Operator
Company Name:	2564 CRESTON AVE
Contact Type:	Not reported
Contact Name:	SUPERINTENDENT
Address1:	Not reported
Address2:	Not reported
City:	Not reported
State:	NN
Zip Code:	Not reported
Country Code:	001
Phone:	(914) 237-0600
EMail:	Not reported
Fax Number:	Not reported
Modified By:	TRANSLAT
Date Last Modified:	3/4/2004

Site Id:	18548
Affiliation Type:	Emergency Contact
Company Name:	CRESTON AVE. PROPERTIES INC.
Contact Type:	Not reported
Contact Name:	CARLOS RAMIREZ
Address1:	Not reported
Address2:	Not reported
City:	Not reported
State:	NN
Zip Code:	Not reported
Country Code:	001
Phone:	(914) 237-0600

2564 CRESTON AVE (Continued) **U003392381**

EMail: Not reported
Fax Number: Not reported
Modified By: TRANSLAT
Date Last Modified: 3/4/2004

Tank Info:

Tank Number: 001
Tank Id: 24486

Equipment Records:

G00 - Tank Secondary Containment - None
C00 - Pipe Location - No Piping
F00 - Pipe External Protection - None
I04 - Overfill - Product Level Gauge (A/G)
B00 - Tank External Protection - None
H00 - Tank Leak Detection - None
A00 - Tank Internal Protection - None
D01 - Pipe Type - Steel/Carbon Steel/Iron
J02 - Dispenser - Suction Dispenser

Tank Location: 1
Tank Type: Steel/Carbon Steel/Iron
Tank Status: Closed - Removed
Pipe Model: Not reported
Install Date: Not reported
Capacity Gallons: 5000
Tightness Test Method: NN
Date Test: Not reported
Next Test Date: Not reported
Date Tank Closed: 07/01/1993
Register: True
Modified By: TRANSLAT
Last Modified: 03/04/2004

Tank Number: 001A
Tank Id: 56400

Equipment Records:

B00 - Tank External Protection - None
F00 - Pipe External Protection - None
I04 - Overfill - Product Level Gauge (A/G)
C01 - Pipe Location - Aboveground
H00 - Tank Leak Detection - None
I01 - Overfill - Float Vent Valve
G03 - Tank Secondary Containment - Vault (w/o access)
A00 - Tank Internal Protection - None
D01 - Pipe Type - Steel/Carbon Steel/Iron
J02 - Dispenser - Suction Dispenser
L09 - Piping Leak Detection - Exempt Suction Piping

Tank Location: 3
Tank Type: Steel/Carbon Steel/Iron
Tank Status: In Service
Pipe Model: Not reported
Install Date: 02/01/1999
Capacity Gallons: 5000
Tightness Test Method: NN
Date Test: Not reported

2564 CRESTON AVE (Continued) **U003392381**

Next Test Date:	Not reported
Date Tank Closed:	Not reported
Register:	True
Modified By:	TRANSLAT
Last Modified:	03/04/2004

HIST AST:

PBS Number:	2-365300
SWIS Code:	6001
Operator:	SUPERINTENDENT
Facility Phone:	(914) 237-0600
Facility Addr2:	2564 CRESTON AVE
Facility Type:	APARTMENT BUILDING
Emergency:	CARLOS RAMIREZ
Emergency Tel:	(914) 237-0600
Old PBSNO:	Not reported
Date Inspected:	Not reported
Inspector:	Not reported
Result of Inspection:	Not reported
Owner Name:	CRESTON AVE. PROPERTIES INC.
Owner Address:	1046 MCLEAN AVENUE.
Owner City,St,Zip:	YONKERS, NY 10704
Federal ID:	Not reported
Owner Tel:	(914) 237-0600
Owner Type:	Corporate/Commercial
Owner Subtype:	Not reported
Mailing Contact:	Not reported
Mailing Name:	NORWAX ASSOCIATES INC.
Mailing Address:	1046 MCLEAN AVENUE
Mailing Address 2:	Not reported
Mailing City,St,Zip:	YONKERS, NY 10704
Mailing Telephone:	(914) 237-0600
Owner Mark:	First Owner
Facility Status:	1 - Active PBS facility, i.e. total capacity of the PBS tanks is greater than 1,100 gallons, regardless if Subpart 360-14 tanks exist or not at the facility.
Certification Flag:	False
Certification Date:	04/06/1999
Expiration:	03/25/2004
Renew Flag:	False
Renew Date:	Not reported
Total Capacity:	5000
FAMT:	True
Facility Screen:	No Missing Data
Owner Screen:	No Missing Data
Tank Screen:	No Missing Data
Dead Letter:	False
CBS Number:	Not reported
Town or City:	NEW YORK CITY
County Code:	60
Town or City Code:	01
Region:	2

Tank ID:	001
Tank Location:	ABOVEGROUND
Tank Status:	Closed-Removed
Install Date:	Not reported

2564 CRESTON AVE (Continued) **U003392381**

Capacity (Gal):	5000
Product Stored:	NOS 5 OR 6 FUEL OIL
Tank Type:	Steel/carbon steel
Tank Internal:	Not reported
Tank External:	Not reported
Pipe Location:	Not reported
Pipe Type:	STEEL/IRON
Pipe Internal:	Not reported
Pipe External:	Not reported
Tank Containment:	None
Leak Detection:	0
Overfill Protection:	4
Dispenser Method:	Suction
Date Tested:	Not reported
Next Test Date:	Not reported
Missing Data for Tank:	Minor Data Missing
Date Closed:	07/01/1993
Test Method:	Not reported
Deleted:	False
Updated:	True
SPDES Number:	Not reported
Lat/Long:	Not reported

Tank ID:	001A
Tank Location:	ABOVEGROUND ON SADDLES LEGS, STILTS, RACK, OR CRADLE
Tank Status:	In Service
Install Date:	19990201
Capacity (Gal):	5000
Product Stored:	NOS 1,2, OR 4 FUEL OIL
Tank Type:	Steel/carbon steel
Tank Internal:	0
Tank External:	00
Pipe Location:	Aboveground
Pipe Type:	STEEL/IRON
Pipe Internal:	None
Pipe External:	00
Tank Containment:	Diking
Leak Detection:	00
Overfill Protection:	14
Dispenser Method:	Suction
Date Tested:	Not reported
Next Test Date:	Not reported
Missing Data for Tank:	No Missing Data
Date Closed:	Not reported
Test Method:	Not reported
Deleted:	False
Updated:	True
SPDES Number:	Not reported
Lat/Long:	Not reported

AU209 **KINGS HEIGHTS ASSOC** **AST** **U003388991**
WNW **2734 SEDGWICK AVE** **HIST AST** **N/A**
1/8-1/4 **BX, NY 10468**
0.222 mi.
1170 ft. **Site 1 of 9 in cluster AU**

Relative:
Higher

Actual:
148 ft.

AST:

Region:	STATE
DEC Region:	2
Site Status:	Active
Facility Id:	2-256935
Program Type:	PBS
UTM X:	592488.66564000002
UTM Y:	4524990.4967200002
Expiration Date:	2017/09/19

Affiliation Records:

Site Id:	10571
Affiliation Type:	Facility Owner
Company Name:	KINGS HEIGHTS ASSOC
Contact Type:	MANAGER
Contact Name:	RAMON BONILLA
Address1:	3154 ALBANY CRESCENT, 2ND FLOOR
Address2:	Not reported
City:	BRONX
State:	NY
Zip Code:	10463
Country Code:	001
Phone:	(718) 796-9595
EMail:	Not reported
Fax Number:	Not reported
Modified By:	MSBAPTIS
Date Last Modified:	9/26/2012

Site Id:	10571
Affiliation Type:	Mail Contact
Company Name:	KINGS HEIGHTS ASSOCIATES
Contact Type:	Not reported
Contact Name:	MICHELE STALEY
Address1:	3154 ALBANY CRESCENT
Address2:	2ND FLOOR
City:	BRONX
State:	NY
Zip Code:	10463
Country Code:	001
Phone:	(718) 796-9595
EMail:	Not reported
Fax Number:	Not reported
Modified By:	MSBAPTIS
Date Last Modified:	9/26/2012

Site Id:	10571
Affiliation Type:	On-Site Operator
Company Name:	KINGS HEIGHTS ASSOC
Contact Type:	Not reported
Contact Name:	RAMON FERRERRIA
Address1:	Not reported
Address2:	Not reported
City:	Not reported
State:	NN

KINGS HEIGHTS ASSOC (Continued) **U003388991**

Zip Code:	Not reported
Country Code:	001
Phone:	(347) 539-7928
EMail:	Not reported
Fax Number:	Not reported
Modified By:	KXTANG
Date Last Modified:	7/2/2007

Site Id:	10571
Affiliation Type:	Emergency Contact
Company Name:	KINGS HEIGHTS ASSOC
Contact Type:	Not reported
Contact Name:	HERB LEVY
Address1:	Not reported
Address2:	Not reported
City:	Not reported
State:	NN
Zip Code:	Not reported
Country Code:	999
Phone:	(347) 672-3094
EMail:	Not reported
Fax Number:	Not reported
Modified By:	KXTANG
Date Last Modified:	7/2/2007

Tank Info:

Tank Number:	001
Tank Id:	15018

Equipment Records:

C00 - Pipe Location - No Piping
F00 - Pipe External Protection - None
I04 - Overfill - Product Level Gauge (A/G)
E00 - Piping Secondary Containment - None
B00 - Tank External Protection - None
K00 - Spill Prevention - None
A00 - Tank Internal Protection - None
D01 - Pipe Type - Steel/Carbon Steel/Iron
J01 - Dispenser - Pressurized Dispenser
L00 - Piping Leak Detection - None
H05 - Tank Leak Detection - In-Tank System (ATG)
G00 - Tank Secondary Containment - None

Tank Location:	1
Tank Type:	Steel/Carbon Steel/Iron
Tank Status:	In Service
Pipe Model:	Not reported
Install Date:	06/01/1960
Capacity Gallons:	5000
Tightness Test Method:	21
Date Test:	04/20/2009
Next Test Date:	Not reported
Date Tank Closed:	Not reported
Register:	True
Modified By:	MSBAPTIS
Last Modified:	09/26/2012

KINGS HEIGHTS ASSOC (Continued) **U003388991**

HIST AST:

PBS Number:	2-256935
SWIS Code:	6001
Operator:	EDDIE CACERES
Facility Phone:	(718) 884-4185
Facility Addr2:	2734 SEDGWICK AVE
Facility Type:	APARTMENT BUILDING
Emergency:	DANNY CABRERA
Emergency Tel:	(917) 882-0431
Old PBSNO:	Not reported
Date Inspected:	Not reported
Inspector:	Not reported
Result of Inspection:	Not reported
Owner Name:	KINGS HEIGHTS ASSOC
Owner Address:	3154 ALBANY CRESCENTO, 2ND FLOOR
Owner City,St,Zip:	BRONX, NY 10463
Federal ID:	Not reported
Owner Tel:	(718) 796-9595
Owner Type:	Corporate/Commercial
Owner Subtype:	Not reported
Mailing Contact:	JONATHAN HOCHHAUSER
Mailing Name:	KINGS HEIGHTS ASSOCIATES
Mailing Address:	3154 ALBANY CRESCENTO, 2ND FLOOR
Mailing Address 2:	Not reported
Mailing City,St,Zip:	BRONX, NY 10463
Mailing Telephone:	(718) 796-9595
Owner Mark:	First Owner
Facility Status:	1 - Active PBS facility, i.e. total capacity of the PBS tanks is greater than 1,100 gallons, regardless if Subpart 360-14 tanks exist or not at the facility.
Certification Flag:	False
Certification Date:	01/12/2000
Expiration:	09/19/2002
Renew Flag:	False
Renew Date:	Not reported
Total Capacity:	5000
FAMT:	True
Facility Screen:	No Missing Data
Owner Screen:	No Missing Data
Tank Screen:	Minor Data Missing
Dead Letter:	False
CBS Number:	Not reported
Town or City:	NEW YORK CITY
County Code:	60
Town or City Code:	01
Region:	2
Tank ID:	001
Tank Location:	ABOVEGROUND
Tank Status:	In Service
Install Date:	Not reported
Capacity (Gal):	5000
Product Stored:	NOS 1,2, OR 4 FUEL OIL
Tank Type:	Steel/carbon steel
Tank Internal:	Not reported
Tank External:	Not reported
Pipe Location:	Not reported

KINGS HEIGHTS ASSOC (Continued) **U003388991**

Pipe Type:	STEEL/IRON
Pipe Internal:	Not reported
Pipe External:	Not reported
Tank Containment:	None
Leak Detection:	4
Overfill Protection:	4
Dispenser Method:	Submersible
Date Tested:	Not reported
Next Test Date:	Not reported
Missing Data for Tank:	Minor Data Missing
Date Closed:	Not reported
Test Method:	Not reported
Deleted:	False
Updated:	True
SPDES Number:	Not reported
Lat/Long:	Not reported

AU210 **CONSOLIDATED EDISON** **MANIFEST** **S110305656**
WNW **195 ST & SEDGEWICK AVE** **N/A**
1/8-1/4 **BRONX, NY 10451**
0.222 mi.
1172 ft. **Site 2 of 9 in cluster AU**

Relative:
Higher

Actual:
153 ft.

NY MANIFEST:

EPA ID:	NYP004201877
Country:	USA
Mailing Name:	CONSOLIDATED EDISON
Mailing Contact:	FRANKLYN MURRAY
Mailing Address:	4 IRVING PLACE RM 828
Mailing Address 2:	Not reported
Mailing City:	NEW YORK
Mailing State:	NY
Mailing Zip:	10003
Mailing Zip4:	Not reported
Mailing Country:	USA
Mailing Phone:	212-460-2808

Document ID:	Not reported
Manifest Status:	Not reported
Trans1 State ID:	NYD006982359
Trans2 State ID:	Not reported
Generator Ship Date:	2010-02-07
Trans1 Recv Date:	2010-02-07
Trans2 Recv Date:	Not reported
TSD Site Recv Date:	2010-02-08
Part A Recv Date:	Not reported
Part B Recv Date:	Not reported
Generator EPA ID:	NYP004201877
Trans1 EPA ID:	Not reported
Trans2 EPA ID:	Not reported
TSDF ID:	NYD980593636
Waste Code:	Not reported
Quantity:	50.0
Units:	K - Kilograms (2.2 pounds)
Number of Containers:	1.0
Container Type:	DM - Metal drums, barrels
Handling Method:	L Landfill.

CONSOLIDATED EDISON (Continued) **S110305656**

Specific Gravity:	1.0
Year:	2010
Manifest Tracking Num:	001442148FLE
Import Ind:	N
Export Ind:	N
Discr Quantity Ind:	N
Discr Type Ind:	N
Discr Residue Ind:	N
Discr Partial Reject Ind:	N
Discr Full Reject Ind:	N
Manifest Ref Num:	Not reported
Alt Fac RCRA Id:	Not reported
Alt Fac Sign Date:	Not reported
Mgmt Method Type Code:	H141

Document ID:	Not reported
Manifest Status:	Not reported
Trans1 State ID:	NYD006982359
Trans2 State ID:	Not reported
Generator Ship Date:	2010-02-07
Trans1 Recv Date:	2010-02-07
Trans2 Recv Date:	Not reported
TSD Site Recv Date:	2010-02-08
Part A Recv Date:	Not reported
Part B Recv Date:	Not reported
Generator EPA ID:	NYP004201877
Trans1 EPA ID:	Not reported
Trans2 EPA ID:	Not reported
TSDF ID:	NYD980593636
Waste Code:	Not reported
Quantity:	50.0
Units:	K - Kilograms (2.2 pounds)
Number of Containers:	1.0
Container Type:	DM - Metal drums, barrels
Handling Method:	L Landfill.
Specific Gravity:	1.0
Year:	2010
Manifest Tracking Num:	001442148FLE
Import Ind:	N
Export Ind:	N
Discr Quantity Ind:	N
Discr Type Ind:	N
Discr Residue Ind:	N
Discr Partial Reject Ind:	N
Discr Full Reject Ind:	N
Manifest Ref Num:	Not reported
Alt Fac RCRA Id:	Not reported
Alt Fac Sign Date:	Not reported
Mgmt Method Type Code:	H141

AU211
WNW
1/8-1/4
0.222 mi.
1172 ft.

CON EDISON
195TH ST & SEDGEWICK AVE
BRONX, NY 10454

RCRA NonGen / NLR

1014397847
NYP004201877

Site 3 of 9 in cluster AU

Relative:
Higher

Actual:
153 ft.

RCRA NonGen / NLR:

Date form received by agency:	02/07/2010
Facility name:	CON EDISON
Facility address:	195TH ST & SEDGEWICK AVE BRONX, NY 10454
EPA ID:	NYP004201877
Mailing address:	4 IRVING PL, RM 828 NEW YORK, NY 10003
Contact:	DENNIS MICHAELIDES
Contact address:	Not reported Not reported
Contact country:	Not reported
Contact telephone:	(718) 204-4297
Contact email:	Not reported
EPA Region:	02
Classification:	Non-Generator
Description:	Handler: Non-Generators do not presently generate hazardous waste

Handler Activities Summary:

U.S. importer of hazardous waste:	No
Mixed waste (haz. and radioactive):	No
Recycler of hazardous waste:	No
Transporter of hazardous waste:	No
Treater, storer or disposer of HW:	No
Underground injection activity:	No
On-site burner exemption:	No
Furnace exemption:	No
Used oil fuel burner:	No
Used oil processor:	No
User oil refiner:	No
Used oil fuel marketer to burner:	No
Used oil Specification marketer:	No
Used oil transfer facility:	No
Used oil transporter:	No

Violation Status: No violations found

AU212
WNW
1/8-1/4
0.222 mi.
1172 ft.

CON EDISON
SEDGEWICK AVE & 195TH ST
BRONX, NY 10454

RCRA-CESQG

1014397523
NYP004198529

Site 4 of 9 in cluster AU

Relative:
Higher

Actual:
153 ft.

RCRA-CESQG:

Date form received by agency:	10/25/2009
Facility name:	CON EDISON
Facility address:	SEDGEWICK AVE & 195TH ST BRONX, NY 10454
EPA ID:	NYP004198529
Mailing address:	4 IRVING PL, RM 828 NEW YORK, NY 10003
Contact:	DAVID DUKE
Contact address:	Not reported Not reported

CON EDISON (Continued) **1014397523**

Contact country: Not reported
Contact telephone: (917) 559-8971
Contact email: Not reported
EPA Region: 02
Classification: Conditionally Exempt Small Quantity Generator
Description: Handler: generates 100 kg or less of hazardous waste per calendar month, and accumulates 1000 kg or less of hazardous waste at any time; or generates 1 kg or less of acutely hazardous waste per calendar month, and accumulates at any time: 1 kg or less of acutely hazardous waste; or 100 kg or less of any residue or contaminated soil, waste or other debris resulting from the cleanup of a spill, into or on any land or water, of acutely hazardous waste; or generates 100 kg or less of any residue or contaminated soil, waste or other debris resulting from the cleanup of a spill, into or on any land or water, of acutely hazardous waste during any calendar month, and accumulates at any time: 1 kg or less of acutely hazardous waste; or 100 kg or less of any residue or contaminated soil, waste or other debris resulting from the cleanup of a spill, into or on any land or water, of acutely hazardous waste

Handler Activities Summary:
U.S. importer of hazardous waste: No
Mixed waste (haz. and radioactive): No
Recycler of hazardous waste: No
Transporter of hazardous waste: No
Treater, storer or disposer of HW: No
Underground injection activity: No
On-site burner exemption: No
Furnace exemption: No
Used oil fuel burner: No
Used oil processor: No
User oil refiner: No
Used oil fuel marketer to burner: No
Used oil Specification marketer: No
Used oil transfer facility: No
Used oil transporter: No

Violation Status: No violations found

AU213 **CONSOLIDATED EDISON** **MANIFEST** **S109155719**
WNW **W 195TH ST & SEDGWICK AVE** **N/A**
1/8-1/4 **BRONX, NY**
0.222 mi.
1172 ft. **Site 5 of 9 in cluster AU**

Relative:
Higher

Actual:
153 ft.

NY MANIFEST:
EPA ID: NYP004160420
Country: USA
Mailing Name: CONSOLIDATED EDISON
Mailing Contact: FRANKLYN MURRAY
Mailing Address: 4 IRVING PL RM 828
Mailing Address 2: Not reported
Mailing City: NEW YORK
Mailing State: NY
Mailing Zip: 10003
Mailing Zip4: Not reported
Mailing Country: USA
Mailing Phone: 212-460-2808

CONSOLIDATED EDISON (Continued) **S109155719**

Document ID:	Not reported
Manifest Status:	Not reported
Trans1 State ID:	NYD006982359
Trans2 State ID:	Not reported
Generator Ship Date:	2008-08-13
Trans1 Recv Date:	2008-08-13
Trans2 Recv Date:	Not reported
TSD Site Recv Date:	2008-08-14
Part A Recv Date:	Not reported
Part B Recv Date:	Not reported
Generator EPA ID:	NYP004160420
Trans1 EPA ID:	Not reported
Trans2 EPA ID:	Not reported
TSDF ID:	NYD077444263
Waste Code:	Not reported
Quantity:	50.0
Units:	K - Kilograms (2.2 pounds)
Number of Containers:	1.0
Container Type:	DM - Metal drums, barrels
Handling Method:	L Landfill.
Specific Gravity:	1.0
Year:	2008
Manifest Tracking Num:	001433566FLE
Import Ind:	N
Export Ind:	N
Discr Quantity Ind:	N
Discr Type Ind:	N
Discr Residue Ind:	N
Discr Partial Reject Ind:	N
Discr Full Reject Ind:	N
Manifest Ref Num:	Not reported
Alt Fac RCRA Id:	Not reported
Alt Fac Sign Date:	Not reported
Mgmt Method Type Code:	H141

Document ID:	Not reported
Manifest Status:	Not reported
Trans1 State ID:	NYD006982359
Trans2 State ID:	Not reported
Generator Ship Date:	2008-08-12
Trans1 Recv Date:	2008-08-12
Trans2 Recv Date:	Not reported
TSD Site Recv Date:	2008-08-13
Part A Recv Date:	Not reported
Part B Recv Date:	Not reported
Generator EPA ID:	NYP004160420
Trans1 EPA ID:	Not reported
Trans2 EPA ID:	Not reported
TSDF ID:	NYD077444263
Waste Code:	Not reported
Quantity:	100.0
Units:	K - Kilograms (2.2 pounds)
Number of Containers:	2.0
Container Type:	DM - Metal drums, barrels
Handling Method:	L Landfill.
Specific Gravity:	1.0

CONSOLIDATED EDISON (Continued) **S109155719**

Year:	2008
Manifest Tracking Num:	001432603FLE
Import Ind:	N
Export Ind:	N
Discr Quantity Ind:	N
Discr Type Ind:	N
Discr Residue Ind:	N
Discr Partial Reject Ind:	N
Discr Full Reject Ind:	N
Manifest Ref Num:	Not reported
Alt Fac RCRA Id:	Not reported
Alt Fac Sign Date:	Not reported
Mgmt Method Type Code:	H141

Document ID:	Not reported
Manifest Status:	Not reported
Trans1 State ID:	NYD006982359
Trans2 State ID:	Not reported
Generator Ship Date:	2008-08-12
Trans1 Recv Date:	2008-08-12
Trans2 Recv Date:	Not reported
TSD Site Recv Date:	2008-08-13
Part A Recv Date:	Not reported
Part B Recv Date:	Not reported
Generator EPA ID:	NYP004160420
Trans1 EPA ID:	Not reported
Trans2 EPA ID:	Not reported
TSDF ID:	NYD077444263
Waste Code:	Not reported
Quantity:	100.0
Units:	K - Kilograms (2.2 pounds)
Number of Containers:	2.0
Container Type:	DM - Metal drums, barrels
Handling Method:	L Landfill.
Specific Gravity:	1.0
Year:	2008
Manifest Tracking Num:	001432603FLE
Import Ind:	N
Export Ind:	N
Discr Quantity Ind:	N
Discr Type Ind:	N
Discr Residue Ind:	N
Discr Partial Reject Ind:	N
Discr Full Reject Ind:	N
Manifest Ref Num:	Not reported
Alt Fac RCRA Id:	Not reported
Alt Fac Sign Date:	Not reported
Mgmt Method Type Code:	H141

Document ID:	Not reported
Manifest Status:	Not reported
Trans1 State ID:	NYD006982359
Trans2 State ID:	Not reported
Generator Ship Date:	2008-08-13
Trans1 Recv Date:	2008-08-13

CONSOLIDATED EDISON (Continued) **S109155719**

Trans2 Recv Date:	Not reported
TSD Site Recv Date:	2008-08-14
Part A Recv Date:	Not reported
Part B Recv Date:	Not reported
Generator EPA ID:	NYP004160420
Trans1 EPA ID:	Not reported
Trans2 EPA ID:	Not reported
TSDF ID:	NYD077444263
Waste Code:	Not reported
Quantity:	50.0
Units:	K - Kilograms (2.2 pounds)
Number of Containers:	1.0
Container Type:	DM - Metal drums, barrels
Handling Method:	L Landfill.
Specific Gravity:	1.0
Year:	2008
Manifest Tracking Num:	001433566FLE
Import Ind:	N
Export Ind:	N
Discr Quantity Ind:	N
Discr Type Ind:	N
Discr Residue Ind:	N
Discr Partial Reject Ind:	N
Discr Full Reject Ind:	N
Manifest Ref Num:	Not reported
Alt Fac RCRA Id:	Not reported
Alt Fac Sign Date:	Not reported
Mgmt Method Type Code:	H141

AU214 **CONSOLIDATED EDISON** **MANIFEST** **S109584013**
WNW **195TH ST & SEDGWICK AVE** **N/A**
1/8-1/4 **BRONX, NY**
0.222 mi.
1172 ft. **Site 6 of 9 in cluster AU**

Relative:
Higher

Actual:
153 ft.

NY MANIFEST:

EPA ID:	NYP004166708
Country:	USA
Mailing Name:	CONSOLIDATED EDISON
Mailing Contact:	FRANKLYN MURRAY
Mailing Address:	4 IRVING PL RM 828
Mailing Address 2:	Not reported
Mailing City:	MANHATTAN
Mailing State:	NY
Mailing Zip:	10003
Mailing Zip4:	Not reported
Mailing Country:	USA
Mailing Phone:	212-460-2808
Document ID:	Not reported
Manifest Status:	Not reported
Trans1 State ID:	NYD006982359
Trans2 State ID:	Not reported
Generator Ship Date:	2009-04-11
Trans1 Recv Date:	2009-04-11
Trans2 Recv Date:	Not reported
TSD Site Recv Date:	2009-04-13

CONSOLIDATED EDISON (Continued) **S109584013**

Part A Recv Date:	Not reported
Part B Recv Date:	Not reported
Generator EPA ID:	NYP004166708
Trans1 EPA ID:	Not reported
Trans2 EPA ID:	Not reported
TSDF ID:	NYD077444263
Waste Code:	Not reported
Quantity:	50.0
Units:	K - Kilograms (2.2 pounds)
Number of Containers:	1.0
Container Type:	DM - Metal drums, barrels
Handling Method:	L Landfill.
Specific Gravity:	1.0
Year:	2009
Manifest Tracking Num:	001440570FLE
Import Ind:	N
Export Ind:	N
Discr Quantity Ind:	N
Discr Type Ind:	N
Discr Residue Ind:	N
Discr Partial Reject Ind:	N
Discr Full Reject Ind:	N
Manifest Ref Num:	Not reported
Alt Fac RCRA Id:	Not reported
Alt Fac Sign Date:	Not reported
Mgmt Method Type Code:	H141

Document ID:	Not reported
Manifest Status:	Not reported
Trans1 State ID:	NYD006982359
Trans2 State ID:	Not reported
Generator Ship Date:	2009-04-27
Trans1 Recv Date:	2009-04-27
Trans2 Recv Date:	Not reported
TSD Site Recv Date:	2009-04-28
Part A Recv Date:	Not reported
Part B Recv Date:	Not reported
Generator EPA ID:	NYP004166708
Trans1 EPA ID:	Not reported
Trans2 EPA ID:	Not reported
TSDF ID:	NYD077444263
Waste Code:	Not reported
Quantity:	50.0
Units:	K - Kilograms (2.2 pounds)
Number of Containers:	1.0
Container Type:	DM - Metal drums, barrels
Handling Method:	L Landfill.
Specific Gravity:	1.0
Year:	2009
Manifest Tracking Num:	001432825FLE
Import Ind:	N
Export Ind:	N
Discr Quantity Ind:	N
Discr Type Ind:	N
Discr Residue Ind:	N
Discr Partial Reject Ind:	N

CONSOLIDATED EDISON (Continued) **S109584013**

Discr Full Reject Ind: N
Manifest Ref Num: Not reported
Alt Fac RCRA Id: Not reported
Alt Fac Sign Date: Not reported
Mgmt Method Type Code: H141

Document ID: Not reported
Manifest Status: Not reported
Trans1 State ID: NYD006982359
Trans2 State ID: Not reported
Generator Ship Date: 2009-04-11
Trans1 Recv Date: 2009-04-11
Trans2 Recv Date: Not reported
TSD Site Recv Date: 2009-04-13
Part A Recv Date: Not reported
Part B Recv Date: Not reported
Generator EPA ID: NYP004166708
Trans1 EPA ID: Not reported
Trans2 EPA ID: Not reported
TSDF ID: NYD077444263
Waste Code: Not reported
Quantity: 50.0
Units: K - Kilograms (2.2 pounds)
Number of Containers: 1.0
Container Type: DM - Metal drums, barrels
Handling Method: L Landfill.
Specific Gravity: 1.0
Year: 2009
Manifest Tracking Num: 001440570FLE
Import Ind: N
Export Ind: N
Discr Quantity Ind: N
Discr Type Ind: N
Discr Residue Ind: N
Discr Partial Reject Ind: N
Discr Full Reject Ind: N
Manifest Ref Num: Not reported
Alt Fac RCRA Id: Not reported
Alt Fac Sign Date: Not reported
Mgmt Method Type Code: H141

Document ID: Not reported
Manifest Status: Not reported
Trans1 State ID: NYD006982359
Trans2 State ID: Not reported
Generator Ship Date: 2009-04-27
Trans1 Recv Date: 2009-04-27
Trans2 Recv Date: Not reported
TSD Site Recv Date: 2009-04-28
Part A Recv Date: Not reported
Part B Recv Date: Not reported
Generator EPA ID: NYP004166708
Trans1 EPA ID: Not reported
Trans2 EPA ID: Not reported
TSDF ID: NYD077444263

CONSOLIDATED EDISON (Continued) **S109584013**

Waste Code:	Not reported
Quantity:	50.0
Units:	K - Kilograms (2.2 pounds)
Number of Containers:	1.0
Container Type:	DM - Metal drums, barrels
Handling Method:	L Landfill.
Specific Gravity:	1.0
Year:	2009
Manifest Tracking Num:	001432825FLE
Import Ind:	N
Export Ind:	N
Discr Quantity Ind:	N
Discr Type Ind:	N
Discr Residue Ind:	N
Discr Partial Reject Ind:	N
Discr Full Reject Ind:	N
Manifest Ref Num:	Not reported
Alt Fac RCRA Id:	Not reported
Alt Fac Sign Date:	Not reported
Mgmt Method Type Code:	H141

Document ID:	Not reported
Manifest Status:	Not reported
Trans1 State ID:	NYD006982359
Trans2 State ID:	Not reported
Generator Ship Date:	2009-04-11
Trans1 Recv Date:	2009-04-11
Trans2 Recv Date:	Not reported
TSD Site Recv Date:	2009-04-13
Part A Recv Date:	Not reported
Part B Recv Date:	Not reported
Generator EPA ID:	NYP004166708
Trans1 EPA ID:	Not reported
Trans2 EPA ID:	Not reported
TSDF ID:	NYD077444263
Waste Code:	Not reported
Quantity:	50.0
Units:	K - Kilograms (2.2 pounds)
Number of Containers:	1.0
Container Type:	DM - Metal drums, barrels
Handling Method:	L Landfill.
Specific Gravity:	1.0
Year:	2009
Manifest Tracking Num:	001440570FLE
Import Ind:	N
Export Ind:	N
Discr Quantity Ind:	N
Discr Type Ind:	N
Discr Residue Ind:	N
Discr Partial Reject Ind:	N
Discr Full Reject Ind:	N
Manifest Ref Num:	Not reported
Alt Fac RCRA Id:	Not reported
Alt Fac Sign Date:	Not reported
Mgmt Method Type Code:	H141

CONSOLIDATED EDISON (Continued) **S109584013**

Document ID:	Not reported
Manifest Status:	Not reported
Trans1 State ID:	NYD006982359
Trans2 State ID:	Not reported
Generator Ship Date:	2009-04-11
Trans1 Recv Date:	2009-04-11
Trans2 Recv Date:	Not reported
TSD Site Recv Date:	2009-04-13
Part A Recv Date:	Not reported
Part B Recv Date:	Not reported
Generator EPA ID:	NYP004166708
Trans1 EPA ID:	Not reported
Trans2 EPA ID:	Not reported
TSDF ID:	NYD077444263
Waste Code:	Not reported
Quantity:	50.0
Units:	K - Kilograms (2.2 pounds)
Number of Containers:	1.0
Container Type:	DM - Metal drums, barrels
Handling Method:	L Landfill.
Specific Gravity:	1.0
Year:	2009
Manifest Tracking Num:	001440570FLE
Import Ind:	N
Export Ind:	N
Discr Quantity Ind:	N
Discr Type Ind:	N
Discr Residue Ind:	N
Discr Partial Reject Ind:	N
Discr Full Reject Ind:	N
Manifest Ref Num:	Not reported
Alt Fac RCRA Id:	Not reported
Alt Fac Sign Date:	Not reported
Mgmt Method Type Code:	H141

Document ID:	Not reported
Manifest Status:	Not reported
Trans1 State ID:	NYD006982359
Trans2 State ID:	Not reported
Generator Ship Date:	2009-04-27
Trans1 Recv Date:	2009-04-27
Trans2 Recv Date:	Not reported
TSD Site Recv Date:	2009-04-28
Part A Recv Date:	Not reported
Part B Recv Date:	Not reported
Generator EPA ID:	NYP004166708
Trans1 EPA ID:	Not reported
Trans2 EPA ID:	Not reported
TSDF ID:	NYD077444263
Waste Code:	Not reported
Quantity:	50.0
Units:	K - Kilograms (2.2 pounds)
Number of Containers:	1.0
Container Type:	DM - Metal drums, barrels
Handling Method:	L Landfill.
Specific Gravity:	1.0

CONSOLIDATED EDISON (Continued) **S109584013**

Year:	2009
Manifest Tracking Num:	001432825FLE
Import Ind:	N
Export Ind:	N
Discr Quantity Ind:	N
Discr Type Ind:	N
Discr Residue Ind:	N
Discr Partial Reject Ind:	N
Discr Full Reject Ind:	N
Manifest Ref Num:	Not reported
Alt Fac RCRA Id:	Not reported
Alt Fac Sign Date:	Not reported
Mgmt Method Type Code:	H141

AU215 **2735-41-47 SEDGWICK AVENUE** **HIST UST** **U003127759**
WNW **2735-41-47 SEDGWICK AVENUE** **N/A**
1/8-1/4 **BX, NY 10468**
0.222 mi.
1172 ft. **Site 7 of 9 in cluster AU**

Relative:
Higher

Actual:
153 ft.

HIST UST:

PBS Number:	2-238457
SPDES Number:	Not reported
Emergency Contact:	TRYAX REALTY
Emergency Telephone:	(718) 590-4311
Operator:	MANUEL ORTIZ
Operator Telephone:	(212) 601-5615
Owner Name:	SEDGWICK AVE. REALTY ASSOCIATES, L.L.C.
Owner Address:	P.O. BOX 222118
Owner City,St,Zip:	GREAT NECK, NY 11022-2118
Owner Telephone:	(516) 829-5400
Owner Type:	Private Resident
Owner Subtype:	Not reported
Mailing Name:	TRYAX REALTY MANAGEMENT
Mailing Address:	PO BOX 222118
Mailing Address 2:	Not reported
Mailing City,St,Zip:	GREAT NECK, NY 11022-2118
Mailing Contact:	MARVIN GOLDBERG
Mailing Telephone:	(516) 829-5400
Owner Mark:	First Owner
Facility Status:	1 - Active PBS facility, i.e. total capacity of the PBS tanks is greater than 1,100 gallons, regardless if Subpart 360-14 tanks exist or not at the facility.
Facility Addr2:	2741 SEDGWICK AVENUE
SWIS ID:	6001
Old PBS Number:	Not reported
Facility Type:	APARTMENT BUILDING
Inspected Date:	Not reported
Inspector:	Not reported
Inspection Result:	Not reported
Federal ID:	Not reported
Certification Flag:	False
Certification Date:	07/09/1997
Expiration Date:	07/10/2002
Renew Flag:	False
Renewal Date:	Not reported
Total Capacity:	5000
FAMT:	True

2735-41-47 SEDGWICK AVENUE (Continued) **U003127759**

Facility Screen:	No Missing Data
Owner Screen:	No Missing Data
Tank Screen:	No Missing Data
Dead Letter:	False
CBS Number:	Not reported
Town or City:	NEW YORK CITY
County Code:	60
Town or City:	01
Region:	2
Tank Id:	001
Tank Location:	UNDERGROUND
Tank Status:	In Service
Install Date:	Not reported
Capacity (gals):	5000
Product Stored:	NOS 5 OR 6 FUEL OIL
Tank Type:	Steel/carbon steel
Tank Internal:	None
Tank External:	None
Pipe Location:	Aboveground
Pipe Type:	STEEL/IRON
Pipe Internal:	None
Pipe External:	Wrapped (Piping)
Second Containment:	Other
Leak Detection:	None
Overfill Prot:	Product Level Gauge
Dispenser:	Suction
Date Tested:	Not reported
Next Test Date:	Not reported
Missing Data for Tank:	No Missing Data
Date Closed:	Not reported
Test Method:	Not reported
Deleted:	False
Updated:	True
Lat/long:	Not reported

AM216 **ROBERT D SENA** **AST** **U003383652**
SW **2547 AQUEDUCT AVENUE W** **HIST AST** **N/A**
1/8-1/4 **BRONX, NY 10468**
0.224 mi.
1185 ft. **Site 3 of 4 in cluster AM**

Relative:
Higher

Actual:
140 ft.

AST:

Region:	STATE
DEC Region:	2
Site Status:	Active
Facility Id:	2-062146
Program Type:	PBS
UTM X:	592566.88483999996
UTM Y:	4524464.4324700003
Expiration Date:	2014/06/29

Affiliation Records:

Site Id:	1149
Affiliation Type:	Mail Contact
Company Name:	DEIMOS REALTY LLC
Contact Type:	Not reported
Contact Name:	SOLAR REALTY MANAGEMENT CORP

ROBERT D SENA (Continued) **U003383652**

Address1:	57 WEST 38TH STREET, 2ND FLOOR
Address2:	Not reported
City:	NEW YORK
State:	NY
Zip Code:	10018
Country Code:	001
Phone:	(212) 633-9985
EMail:	Not reported
Fax Number:	Not reported
Modified By:	dxliving
Date Last Modified:	12/4/2007

Site Id:	1149
Affiliation Type:	On-Site Operator
Company Name:	DEIMOS
Contact Type:	Not reported
Contact Name:	SAMMY
Address1:	Not reported
Address2:	Not reported
City:	Not reported
State:	NN
Zip Code:	Not reported
Country Code:	001
Phone:	(347) 273-0990
EMail:	Not reported
Fax Number:	Not reported
Modified By:	dxliving
Date Last Modified:	12/3/2007

Site Id:	1149
Affiliation Type:	Emergency Contact
Company Name:	DEIMOS REALTY LLC
Contact Type:	Not reported
Contact Name:	ASLA CAPIN
Address1:	Not reported
Address2:	Not reported
City:	Not reported
State:	NN
Zip Code:	Not reported
Country Code:	999
Phone:	(212) 633-9985
EMail:	Not reported
Fax Number:	Not reported
Modified By:	dxliving
Date Last Modified:	12/3/2007

Site Id:	1149
Affiliation Type:	Facility Owner
Company Name:	DEIMOS REALTY LLC
Contact Type:	COMPLIANCE
Contact Name:	ASLA CAPIN
Address1:	PO BOX 1969 - JAF STATION
Address2:	Not reported
City:	NEW YORK
State:	NY
Zip Code:	10116
Country Code:	001

ROBERT D SENA (Continued) **U003383652**

Phone:	(212) 633-9985 215
EMail:	Not reported
Fax Number:	Not reported
Modified By:	dxliving
Date Last Modified:	12/3/2007

Tank Info:

Tank Number:	001
Tank Id:	1997

Equipment Records:

C00 - Pipe Location - No Piping
F00 - Pipe External Protection - None
I04 - Overfill - Product Level Gauge (A/G)
A00 - Tank Internal Protection - None
D01 - Pipe Type - Steel/Carbon Steel/Iron
J01 - Dispenser - Pressurized Dispenser
H00 - Tank Leak Detection - None
B00 - Tank External Protection - None
G00 - Tank Secondary Containment - None

Tank Location:	1
Tank Type:	Steel/Carbon Steel/Iron
Tank Status:	In Service
Pipe Model:	Not reported
Install Date:	12/10/1992
Capacity Gallons:	4000
Tightness Test Method:	NN
Date Test:	Not reported
Next Test Date:	Not reported
Date Tank Closed:	Not reported
Register:	True
Modified By:	dxliving
Last Modified:	12/03/2007

HIST AST:

PBS Number:	2-062146
SWIS Code:	6001
Operator:	TOTAL REALTY
Facility Phone:	(914) 964-0554
Facility Addr2:	2547 AQUEDUCT AVENUE W
Facility Type:	APARTMENT BUILDING
Emergency:	MILAGROS MARTINEZ
Emergency Tel:	(914) 376-4640
Old PBSNO:	Not reported
Date Inspected:	Not reported
Inspector:	Not reported
Result of Inspection:	Not reported
Owner Name:	ROBERT SENA
Owner Address:	733 YONKERS AVENUE
Owner City,St,Zip:	YONKERS, NY 10704
Federal ID:	Not reported
Owner Tel:	(516) 742-4262
Owner Type:	Private Resident
Owner Subtype:	Not reported
Mailing Contact:	ROBERT SENA
Mailing Name:	TOTAL REALTY

ROBERT D SENA (Continued) **U003383652**

Mailing Address:	733 YONKERS AVENUE
Mailing Address 2:	SUITE 103
Mailing City,St,Zip:	YONKERS, NY 10704
Mailing Telephone:	(516) 742-4262
Owner Mark:	First Owner
Facility Status:	1 - Active PBS facility, i.e. total capacity of the PBS tanks is greater than 1,100 gallons, regardless if Subpart 360-14 tanks exist or not at the facility.
Certification Flag:	False
Certification Date:	11/23/2001
Expiration:	01/14/2007
Renew Flag:	False
Renew Date:	Not reported
Total Capacity:	4000
FAMT:	True
Facility Screen:	No Missing Data
Owner Screen:	No Missing Data
Tank Screen:	Minor Data Missing
Dead Letter:	False
CBS Number:	Not reported
Town or City:	NEW YORK CITY
County Code:	60
Town or City Code:	01
Region:	2

Tank ID:	001
Tank Location:	ABOVEGROUND
Tank Status:	In Service
Install Date:	Not reported
Capacity (Gal):	4000
Product Stored:	NOS 1,2, OR 4 FUEL OIL
Tank Type:	Steel/carbon steel
Tank Internal:	Not reported
Tank External:	Not reported
Pipe Location:	Not reported
Pipe Type:	STEEL/IRON
Pipe Internal:	Not reported
Pipe External:	Not reported
Tank Containment:	None
Leak Detection:	0
Overfill Protection:	4
Dispenser Method:	Submersible
Date Tested:	Not reported
Next Test Date:	Not reported
Missing Data for Tank:	Minor Data Missing
Date Closed:	Not reported
Test Method:	Not reported
Deleted:	False
Updated:	False
SPDES Number:	Not reported
Lat/Long:	Not reported

AU217 **2719 SEDGWICK AVE** **AST** **U003387876**
WNW **2719 SEDGWICK AVE** **HIST AST** **N/A**
1/8-1/4 **BRONX, NY 10468**
0.225 mi.
1188 ft. **Site 8 of 9 in cluster AU**

Relative:
Higher

Actual:
148 ft.

AST:

Region:	STATE
DEC Region:	2
Site Status:	Active
Facility Id:	2-238449
Program Type:	PBS
UTM X:	592478.98925999994
UTM Y:	4524981.0362600004
Expiration Date:	2017/07/10

Affiliation Records:

Site Id:	8930
Affiliation Type:	Facility Owner
Company Name:	SEDGWICK AVE. REALTY ASSOCIATES L.L.C.
Contact Type:	MANAGING MEMBER
Contact Name:	MATTHEW SCHMELZER
Address1:	P.O. BOX 222118
Address2:	Not reported
City:	GREAT NECK
State:	NY
Zip Code:	11022-2118
Country Code:	001
Phone:	(516) 829-5400
EMail:	Not reported
Fax Number:	Not reported
Modified By:	DXLIVING
Date Last Modified:	3/23/2007

Site Id:	8930
Affiliation Type:	On-Site Operator
Company Name:	2719 SEDGWICK AVE
Contact Type:	Not reported
Contact Name:	HECTOR PACHECO
Address1:	Not reported
Address2:	Not reported
City:	Not reported
State:	NN
Zip Code:	Not reported
Country Code:	001
Phone:	(347) 364-6455
EMail:	Not reported
Fax Number:	Not reported
Modified By:	MSBAPTIS
Date Last Modified:	7/27/2012

Site Id:	8930
Affiliation Type:	Emergency Contact
Company Name:	SEDGWICK AVE. REALTY ASSOCIATES L.L.C.
Contact Type:	Not reported
Contact Name:	TRYAX REALTY
Address1:	Not reported
Address2:	Not reported
City:	Not reported
State:	NN

2719 SEDGWICK AVE (Continued) **U003387876**

Zip Code:	Not reported
Country Code:	001
Phone:	(718) 590-4311
EMail:	Not reported
Fax Number:	Not reported
Modified By:	TRANSLAT
Date Last Modified:	3/4/2004

Site Id:	8930
Affiliation Type:	Mail Contact
Company Name:	TRYAX REALTY MANAGEMENT
Contact Type:	Not reported
Contact Name:	MATTHEW SCHMELZER
Address1:	PO BOX 222118
Address2:	Not reported
City:	GREAT NECK
State:	NY
Zip Code:	11022-2118
Country Code:	001
Phone:	(516) 829-5400
EMail:	Not reported
Fax Number:	Not reported
Modified By:	DXLIVING
Date Last Modified:	3/23/2007

Tank Info:

Tank Number:	001
Tank Id:	12724

Equipment Records:

B00 - Tank External Protection - None
G99 - Tank Secondary Containment - Other
K00 - Spill Prevention - None
A00 - Tank Internal Protection - None
D01 - Pipe Type - Steel/Carbon Steel/Iron
J02 - Dispenser - Suction Dispenser
L09 - Piping Leak Detection - Exempt Suction Piping
F06 - Pipe External Protection - Wrapped
C01 - Pipe Location - Aboveground
E00 - Piping Secondary Containment - None
H00 - Tank Leak Detection - None
I04 - Overfill - Product Level Gauge (A/G)

Tank Location:	3
Tank Type:	Steel/Carbon Steel/Iron
Tank Status:	In Service
Pipe Model:	Not reported
Install Date:	01/01/1922
Capacity Gallons:	5000
Tightness Test Method:	NN
Date Test:	Not reported
Next Test Date:	Not reported
Date Tank Closed:	Not reported
Register:	True
Modified By:	MSBAPTIS
Last Modified:	07/27/2012

2719 SEDGWICK AVE (Continued) **U003387876**

HIST AST:

PBS Number:	2-238449
SWIS Code:	6001
Operator:	MANUEL ORTIZ
Facility Phone:	(212) 601-5615
Facility Addr2:	Not reported
Facility Type:	APARTMENT BUILDING
Emergency:	TRYAX REALTY
Emergency Tel:	(718) 590-4311
Old PBSNO:	Not reported
Date Inspected:	Not reported
Inspector:	Not reported
Result of Inspection:	Not reported
Owner Name:	SEDGWICK AVE. REALTY ASSOCIATES L.L.C.
Owner Address:	P.O. BOX 222118
Owner City,St,Zip:	GREAT NECK, NY 11022-2118
Federal ID:	Not reported
Owner Tel:	(516) 829-5400
Owner Type:	Private Resident
Owner Subtype:	Not reported
Mailing Contact:	MARVIN GOLDBERG
Mailing Name:	TRYAX REALTY MANAGEMENT
Mailing Address:	PO BOX 222118
Mailing Address 2:	Not reported
Mailing City,St,Zip:	GREAT NECK, NY 11022-2118
Mailing Telephone:	(516) 829-5400
Owner Mark:	First Owner
Facility Status:	1 - Active PBS facility, i.e. total capacity of the PBS tanks is greater than 1,100 gallons, regardless if Subpart 360-14 tanks exist or not at the facility.
Certification Flag:	False
Certification Date:	07/09/1997
Expiration:	07/10/2002
Renew Flag:	False
Renew Date:	Not reported
Total Capacity:	5000
FAMT:	True
Facility Screen:	No Missing Data
Owner Screen:	No Missing Data
Tank Screen:	No Missing Data
Dead Letter:	False
CBS Number:	Not reported
Town or City:	NEW YORK CITY
County Code:	60
Town or City Code:	01
Region:	2
Tank ID:	001
Tank Location:	ABOVEGROUND
Tank Status:	In Service
Install Date:	Not reported
Capacity (Gal):	5000
Product Stored:	NOS 5 OR 6 FUEL OIL
Tank Type:	Steel/carbon steel
Tank Internal:	0
Tank External:	0
Pipe Location:	Aboveground

2719 SEDGWICK AVE (Continued) **U003387876**

Pipe Type:	STEEL/IRON
Pipe Internal:	None
Pipe External:	6
Tank Containment:	Other
Leak Detection:	0
Overfill Protection:	4
Dispenser Method:	Suction
Date Tested:	Not reported
Next Test Date:	Not reported
Missing Data for Tank:	No Missing Data
Date Closed:	Not reported
Test Method:	Not reported
Deleted:	False
Updated:	True
SPDES Number:	Not reported
Lat/Long:	Not reported

AU218 **2735-41-47 SEDGWICK AVENUE** **AST** **A100291984**
NW **2741 SEDGWICK AVENUE** **N/A**
1/8-1/4 **BRONX, NY 10468**
0.226 mi.
1192 ft. **Site 9 of 9 in cluster AU**

Relative:
Higher

Actual:
154 ft.

AST:

Region:	STATE
DEC Region:	2
Site Status:	Active
Facility Id:	2-238457
Program Type:	PBS
UTM X:	592498.68337999994
UTM Y:	4525023.6069
Expiration Date:	2017/07/10

Affiliation Records:

Site Id:	8931
Affiliation Type:	Facility Owner
Company Name:	SEDGWICK AVE. REALTY ASSOCIATES, L.L.C.
Contact Type:	MANAGING MEMBER
Contact Name:	MATTHEW SCHMELZER
Address1:	P.O. BOX 222118
Address2:	Not reported
City:	GREAT NECK
State:	NY
Zip Code:	11022-2118
Country Code:	001
Phone:	(516) 829-5400
EMail:	Not reported
Fax Number:	Not reported
Modified By:	DXLIVING
Date Last Modified:	3/23/2007

Site Id:	8931
Affiliation Type:	On-Site Operator
Company Name:	2735-41-47 SEDGWICK AVENUE
Contact Type:	Not reported
Contact Name:	HECTOR PACHECO
Address1:	Not reported
Address2:	Not reported

2735-41-47 SEDGWICK AVENUE (Continued) **A100291984**

City:	Not reported
State:	NN
Zip Code:	Not reported
Country Code:	001
Phone:	(347) 364-6455
EMail:	Not reported
Fax Number:	Not reported
Modified By:	MSBAPTIS
Date Last Modified:	7/27/2012

Site Id:	8931
Affiliation Type:	Emergency Contact
Company Name:	SEDGWICK AVE. REALTY ASSOCIATES, L.L.C.
Contact Type:	Not reported
Contact Name:	TRYAX REALTY
Address1:	Not reported
Address2:	Not reported
City:	Not reported
State:	NN
Zip Code:	Not reported
Country Code:	001
Phone:	(718) 590-4311
EMail:	Not reported
Fax Number:	Not reported
Modified By:	TRANSLAT
Date Last Modified:	3/4/2004

Site Id:	8931
Affiliation Type:	Mail Contact
Company Name:	TRYAX REALTY MANAGEMENT
Contact Type:	Not reported
Contact Name:	MATTHEW SCHMELZER
Address1:	PO BOX 222118
Address2:	Not reported
City:	GREAT NECK
State:	NY
Zip Code:	11022-2118
Country Code:	001
Phone:	(516) 829-5400
EMail:	Not reported
Fax Number:	Not reported
Modified By:	DXLIVING
Date Last Modified:	3/23/2007

Tank Info:

Tank Number:	001
Tank Id:	12725

Equipment Records:

F06 - Pipe External Protection - Wrapped
A00 - Tank Internal Protection - None
D01 - Pipe Type - Steel/Carbon Steel/Iron
J02 - Dispenser - Suction Dispenser
L09 - Piping Leak Detection - Exempt Suction Piping
C01 - Pipe Location - Aboveground
E00 - Piping Secondary Containment - None

2735-41-47 SEDGWICK AVENUE (Continued) **A100291984**

H00 - Tank Leak Detection - None
B00 - Tank External Protection - None
G99 - Tank Secondary Containment - Other
K00 - Spill Prevention - None
I04 - Overfill - Product Level Gauge (A/G)

Tank Location:	1
Tank Type:	Steel/Carbon Steel/Iron
Tank Status:	In Service
Pipe Model:	Not reported
Install Date:	01/22/2007
Capacity Gallons:	5000
Tightness Test Method:	NN
Date Test:	Not reported
Next Test Date:	Not reported
Date Tank Closed:	Not reported
Register:	True
Modified By:	MSBAPTIS
Last Modified:	07/27/2012

AV219 **MTA NYCT - EAST 193RD ST SUBSTATION** **RCRA-SQG** **1010328842**
SSE **2605 GRAND CONCOURSE** **MANIFEST** **NYR000145235**
1/8-1/4 **BRONX, NY 10468**
0.227 mi.
1199 ft. **Site 1 of 2 in cluster AV**

Relative:
Higher

Actual:
138 ft.

RCRA-SQG:

Date form received by agency:	03/15/2007
Facility name:	MTA NYCT - EAST 193RD ST SUBSTATION
Facility address:	2605 GRAND CONCOURSE BRONX, NY 10468
EPA ID:	NYR000145235
Mailing address:	BROADWAY 5TH FLOOR NEW YORK, NY 10004
Contact:	LUMINITA MARINESCU
Contact address:	BROADWAY 5TH FLOOR NEW YORK, NY 10004
Contact country:	US
Contact telephone:	(646) 252-3506
Contact email:	LUMNITA.MARINESCU@NYCT.COM
EPA Region:	02
Classification:	Small Small Quantity Generator
Description:	Handler: generates more than 100 and less than 1000 kg of hazardous waste during any calendar month and accumulates less than 6000 kg of hazardous waste at any time; or generates 100 kg or less of hazardous waste during any calendar month, and accumulates more than 1000 kg of hazardous waste at any time

Owner/Operator Summary:

Owner/operator name:	MTA NYCT
Owner/operator address:	BROADWAY 5TH FLOOR NEW YORK, NY 10004
Owner/operator country:	US
Owner/operator telephone:	Not reported
Legal status:	State
Owner/Operator Type:	Owner
Owner/Op start date:	03/01/1968
Owner/Op end date:	Not reported

MTA NYCT - EAST 193RD ST SUBSTATION (Continued) **1010328842**

Owner/operator name: MTA NYCT
Owner/operator address: Not reported
Not reported
Owner/operator country: Not reported
Owner/operator telephone: Not reported
Legal status: State
Owner/Operator Type: Operator
Owner/Op start date: 03/01/1968
Owner/Op end date: Not reported

Handler Activities Summary:
U.S. importer of hazardous waste: No
Mixed waste (haz. and radioactive): No
Recycler of hazardous waste: No
Transporter of hazardous waste: No
Treater, storer or disposer of HW: No
Underground injection activity: No
On-site burner exemption: No
Furnace exemption: No
Used oil fuel burner: No
Used oil processor: No
User oil refiner: No
Used oil fuel marketer to burner: No
Used oil Specification marketer: No
Used oil transfer facility: No
Used oil transporter: No

Historical Generators:
Date form received by agency: 03/14/2007
Facility name: MTA NYCT - EAST 193RD ST SUBSTATION
Classification: Small Quantity Generator

Date form received by agency: 03/14/2007
Facility name: MTA NYCT - EAST 193RD ST SUBSTATION
Classification: Small Quantity Generator

Hazardous Waste Summary:
Waste code: D008
Waste name: LEAD

Violation Status: No violations found

NY MANIFEST:
EPA ID: NYR000145235
Country: USA
Mailing Name: MTA NYCT - EAST 193RD ST SUBSTATION
Mailing Contact: MTA NYCT - EAST 193RD ST SUBSTATION
Mailing Address: 2 BROADWAY
Mailing Address 2: Not reported
Mailing City: NEW YORK
Mailing State: NY
Mailing Zip: 10004
Mailing Zip4: Not reported
Mailing Country: USA
Mailing Phone: 646-252-3555

MTA NYCT - EAST 193RD ST SUBSTATION (Continued) **1010328842**

Document ID:	Not reported
Manifest Status:	Not reported
Trans1 State ID:	NJD071629976
Trans2 State ID:	Not reported
Generator Ship Date:	2008-08-19
Trans1 Recv Date:	2008-08-19
Trans2 Recv Date:	Not reported
TSD Site Recv Date:	2008-08-21
Part A Recv Date:	Not reported
Part B Recv Date:	Not reported
Generator EPA ID:	NYR000145235
Trans1 EPA ID:	Not reported
Trans2 EPA ID:	Not reported
TSDF ID:	WID988566543
Waste Code:	Not reported
Quantity:	20280.0
Units:	P - Pounds
Number of Containers:	1.0
Container Type:	CM - Metal boxes, cases, roll-offs
Handling Method:	R Material recovery of more than 75 percent of the total material.
Specific Gravity:	1.0
Year:	2008
Manifest Tracking Num:	005227603JJK
Import Ind:	N
Export Ind:	N
Discr Quantity Ind:	Y
Discr Type Ind:	N
Discr Residue Ind:	N
Discr Partial Reject Ind:	N
Discr Full Reject Ind:	N
Manifest Ref Num:	Not reported
Alt Fac RCRA Id:	Not reported
Alt Fac Sign Date:	Not reported
Mgmt Method Type Code:	H141

Document ID:	Not reported
Manifest Status:	Not reported
Trans1 State ID:	NY0000182675
Trans2 State ID:	NJD080631369
Generator Ship Date:	12/17/2007
Trans1 Recv Date:	12/17/2007
Trans2 Recv Date:	12/18/2007
TSD Site Recv Date:	1/18/2008
Part A Recv Date:	Not reported
Part B Recv Date:	Not reported
Generator EPA ID:	NYR000145235
Trans1 EPA ID:	Not reported
Trans2 EPA ID:	Not reported
TSDF ID:	WID988566543
Waste Code:	Not reported
Quantity:	1150
Units:	P - Pounds
Number of Containers:	3
Container Type:	DM - Metal drums, barrels
Handling Method:	R Material recovery of more than 75 percent of the total material.
Specific Gravity:	1

MTA NYCT - EAST 193RD ST SUBSTATION (Continued) **1010328842**

Year:	2007
Manifest Tracking Num:	002636795JJK
Import Ind:	N
Export Ind:	N
Discr Quantity Ind:	N
Discr Type Ind:	N
Discr Residue Ind:	N
Discr Partial Reject Ind:	N
Discr Full Reject Ind:	N
Manifest Ref Num:	Not reported
Alt Fac RCRA Id:	Not reported
Alt Fac Sign Date:	Not reported
Mgmt Method Type Code:	H010

Document ID:	Not reported
Manifest Status:	Not reported
Trans1 State ID:	MID000263871
Trans2 State ID:	Not reported
Generator Ship Date:	2012-02-20
Trans1 Recv Date:	2012-02-20
Trans2 Recv Date:	Not reported
TSD Site Recv Date:	2012-02-28
Part A Recv Date:	Not reported
Part B Recv Date:	Not reported
Generator EPA ID:	NYR000145235
Trans1 EPA ID:	Not reported
Trans2 EPA ID:	Not reported
TSDF ID:	MID980991566
Waste Code:	Not reported
Quantity:	1.0
Units:	P - Pounds
Number of Containers:	1.0
Container Type:	DF - Fiberboard or plastic drums (glass)
Handling Method:	L Landfill.
Specific Gravity:	1.0
Year:	2012
Manifest Tracking Num:	009127266JJK
Import Ind:	N
Export Ind:	N
Discr Quantity Ind:	N
Discr Type Ind:	N
Discr Residue Ind:	N
Discr Partial Reject Ind:	N
Discr Full Reject Ind:	N
Manifest Ref Num:	Not reported
Alt Fac RCRA Id:	Not reported
Alt Fac Sign Date:	Not reported
Mgmt Method Type Code:	H141

Document ID:	Not reported
Manifest Status:	Not reported
Trans1 State ID:	MID000263871
Trans2 State ID:	Not reported
Generator Ship Date:	2012-02-20
Trans1 Recv Date:	2012-02-20

MTA NYCT - EAST 193RD ST SUBSTATION (Continued) **1010328842**

Trans2 Recv Date:	Not reported
TSD Site Recv Date:	2012-02-28
Part A Recv Date:	Not reported
Part B Recv Date:	Not reported
Generator EPA ID:	NYR000145235
Trans1 EPA ID:	Not reported
Trans2 EPA ID:	Not reported
TSDF ID:	MID980991566
Waste Code:	Not reported
Quantity:	1.0
Units:	P - Pounds
Number of Containers:	1.0
Container Type:	DF - Fiberboard or plastic drums (glass)
Handling Method:	L Landfill.
Specific Gravity:	1.0
Year:	2012
Manifest Tracking Num:	009127266JJK
Import Ind:	N
Export Ind:	N
Discr Quantity Ind:	N
Discr Type Ind:	N
Discr Residue Ind:	N
Discr Partial Reject Ind:	N
Discr Full Reject Ind:	N
Manifest Ref Num:	Not reported
Alt Fac RCRA Id:	Not reported
Alt Fac Sign Date:	Not reported
Mgmt Method Type Code:	H141

Document ID:	Not reported
Manifest Status:	Not reported
Trans1 State ID:	NJD071629976
Trans2 State ID:	Not reported
Generator Ship Date:	2008-08-19
Trans1 Recv Date:	2008-08-19
Trans2 Recv Date:	Not reported
TSD Site Recv Date:	2008-08-21
Part A Recv Date:	Not reported
Part B Recv Date:	Not reported
Generator EPA ID:	NYR000145235
Trans1 EPA ID:	Not reported
Trans2 EPA ID:	Not reported
TSDF ID:	WID988566543
Waste Code:	Not reported
Quantity:	20280.0
Units:	P - Pounds
Number of Containers:	1.0
Container Type:	CM - Metal boxes, cases, roll-offs
Handling Method:	R Material recovery of more than 75 percent of the total material.
Specific Gravity:	1.0
Year:	2008
Manifest Tracking Num:	005227603JJK
Import Ind:	N
Export Ind:	N
Discr Quantity Ind:	Y
Discr Type Ind:	N

MTA NYCT - EAST 193RD ST SUBSTATION (Continued) **1010328842**

Discr Residue Ind:	N
Discr Partial Reject Ind:	N
Discr Full Reject Ind:	N
Manifest Ref Num:	Not reported
Alt Fac RCRA Id:	Not reported
Alt Fac Sign Date:	Not reported
Mgmt Method Type Code:	H141

AK220 **2764 CRESTON AVENUE** **HIST UST** **U001841987**
ENE **2764 CRESTON AVENUE** **N/A**
1/8-1/4 **BRONX, NY 10468**
0.229 mi.
1208 ft. **Site 5 of 5 in cluster AK**

Relative:
Higher

Actual:
139 ft.

HIST UST:

PBS Number:	2-601581
SPDES Number:	Not reported
Emergency Contact:	MIKE BAJRARTARI
Emergency Telephone:	(718) 365-4310
Operator:	RICARDO CARRERO
Operator Telephone:	(718) 365-4396
Owner Name:	R. B. D. REALTY CON., INC.
Owner Address:	617 EAST 188TH STREET
Owner City,St,Zip:	BRONX, NY 10458
Owner Telephone:	(718) 365-4310
Owner Type:	Corporate/Commercial
Owner Subtype:	Not reported
Mailing Name:	R.B.D. REALTY CO., INC.
Mailing Address:	617 EAST 188TH STREET
Mailing Address 2:	Not reported
Mailing City,St,Zip:	BRONX, NY 10458
Mailing Contact:	Not reported
Mailing Telephone:	(718) 365-4310
Owner Mark:	First Owner
Facility Status:	1 - Active PBS facility, i.e. total capacity of the PBS tanks is greater than 1,100 gallons, regardless if Subpart 360-14 tanks exist or not at the facility.
Facility Addr2:	2764 CRESTON AVENUE
SWIS ID:	6001
Old PBS Number:	Not reported
Facility Type:	APARTMENT BUILDING
Inspected Date:	Not reported
Inspector:	Not reported
Inspection Result:	Not reported
Federal ID:	Not reported
Certification Flag:	False
Certification Date:	08/27/1999
Expiration Date:	08/27/2003
Renew Flag:	False
Renewal Date:	Not reported
Total Capacity:	4000
FAMT:	True
Facility Screen:	No Missing Data
Owner Screen:	No Missing Data
Tank Screen:	Minor Data Missing
Dead Letter:	False
CBS Number:	Not reported
Town or City:	NEW YORK CITY

2764 CRESTON AVENUE (Continued) **U001841987**

County Code:	60
Town or City:	01
Region:	2
Tank Id:	001
Tank Location:	UNDERGROUND, VAULTED, WITH ACCESS
Tank Status:	In Service
Install Date:	Not reported
Capacity (gals):	4000
Product Stored:	NOS 5 OR 6 FUEL OIL
Tank Type:	Steel/carbon steel
Tank Internal:	Not reported
Tank External:	Not reported
Pipe Location:	Not reported
Pipe Type:	STEEL/IRON
Pipe Internal:	Not reported
Pipe External:	Not reported
Second Containment:	Diking
Leak Detection:	Other
Overfill Prot:	Product Level Gauge
Dispenser:	Suction
Date Tested:	Not reported
Next Test Date:	Not reported
Missing Data for Tank:	Minor Data Missing
Date Closed:	Not reported
Test Method:	Not reported
Deleted:	False
Updated:	True
Lat/long:	Not reported

AR221 **2816 JEROME AVENUE** **AST** **A100166571**
NE **2816 JEROME AVE** **N/A**
1/8-1/4 **BRONX, NY 10468**
0.229 mi.
1210 ft. **Site 3 of 6 in cluster AR**

Relative:
Higher

Actual:
146 ft.

AST:

Region:	STATE
DEC Region:	2
Site Status:	Active
Facility Id:	2-362867
Program Type:	PBS
UTM X:	593199.30055000004
UTM Y:	4525005.6015699999
Expiration Date:	2017/10/23

Affiliation Records:

Site Id:	18371
Affiliation Type:	Facility Owner
Company Name:	FSL REALTY CO, LLC
Contact Type:	ADM ASSISTANT
Contact Name:	MARIA MC CULLOUGH
Address1:	1601 BRONXDALE AVE
Address2:	Not reported
City:	BRONX
State:	NY
Zip Code:	10462
Country Code:	001

2816 JEROME AVENUE (Continued) **A100166571**

Phone:	(718) 518-8000
EMail:	Not reported
Fax Number:	Not reported
Modified By:	DXLIVING
Date Last Modified:	8/1/2007

Site Id:	18371
Affiliation Type:	On-Site Operator
Company Name:	2816 JEROME AVENUE
Contact Type:	Not reported
Contact Name:	ARTHUR SAMPSON
Address1:	Not reported
Address2:	Not reported
City:	Not reported
State:	NN
Zip Code:	Not reported
Country Code:	001
Phone:	(347) 862-6535
EMail:	Not reported
Fax Number:	Not reported
Modified By:	MSBAPTIS
Date Last Modified:	11/23/2012

Site Id:	18371
Affiliation Type:	Emergency Contact
Company Name:	FSL REALTY CO, LLC
Contact Type:	Not reported
Contact Name:	ARTHUR SAMPSON
Address1:	Not reported
Address2:	Not reported
City:	Not reported
State:	NN
Zip Code:	Not reported
Country Code:	999
Phone:	(347) 862-6535
EMail:	Not reported
Fax Number:	Not reported
Modified By:	MSBAPTIS
Date Last Modified:	11/23/2012

Site Id:	18371
Affiliation Type:	Mail Contact
Company Name:	LANGSAM PROPERTY SERVICES
Contact Type:	Not reported
Contact Name:	MARIA MC CULLOUGH
Address1:	1601 BRONXDALE AVE, SUITE 201
Address2:	Not reported
City:	BRONX
State:	NY
Zip Code:	10462
Country Code:	001
Phone:	(718) 518-8000
EMail:	Not reported
Fax Number:	Not reported
Modified By:	DXLIVING
Date Last Modified:	8/1/2007

2816 JEROME AVENUE (Continued) **A100166571**

Tank Info:

Tank Number:	001
Tank Id:	25910

Equipment Records:

F06 - Pipe External Protection - Wrapped
H99 - Tank Leak Detection - Other
I05 - Overfill - Vent Whistle
B01 - Tank External Protection - Painted/Asphalt Coating
I04 - Overfill - Product Level Gauge (A/G)
A00 - Tank Internal Protection - None
D01 - Pipe Type - Steel/Carbon Steel/Iron
J02 - Dispenser - Suction Dispenser
L09 - Piping Leak Detection - Exempt Suction Piping
C01 - Pipe Location - Aboveground
E00 - Piping Secondary Containment - None
K00 - Spill Prevention - None
G03 - Tank Secondary Containment - Vault (w/o access)

Tank Location:	1
Tank Type:	Steel/Carbon Steel/Iron
Tank Status:	In Service
Pipe Model:	Not reported
Install Date:	05/23/1997
Capacity Gallons:	5000
Tightness Test Method:	NN
Date Test:	Not reported
Next Test Date:	Not reported
Date Tank Closed:	Not reported
Register:	True
Modified By:	MSBAPTIS
Last Modified:	11/23/2012

AW222 **2766 SEDGEWICK AVENUE** **AST** **U003395408**
NW **2766 SEDGWICK AVENUE** **HIST AST** **N/A**
1/8-1/4 **BRONX, NY 10468**
0.230 mi.
1213 ft. **Site 1 of 2 in cluster AW**

Relative:
Higher

Actual:
156 ft.

AST:

Region:	STATE
DEC Region:	2
Site Status:	Active
Facility Id:	2-509957
Program Type:	PBS
UTM X:	592512.28824999998
UTM Y:	4525074.7164700003
Expiration Date:	2016/02/04

Affiliation Records:

Site Id:	21814
Affiliation Type:	Mail Contact
Company Name:	SEDGWICK MGT, LLC
Contact Type:	Not reported
Contact Name:	KEYOUMARS KEYPOUR
Address1:	P.O. BOX 337
Address2:	Not reported
City:	ROSLYN HEIGHTS

2766 SEDGEWICK AVENUE (Continued) **U003395408**

State:	NY
Zip Code:	11577
Country Code:	001
Phone:	(516) 280-5112
EMail:	Not reported
Fax Number:	Not reported
Modified By:	MSBAPTIS
Date Last Modified:	1/20/2012

Site Id:	21814
Affiliation Type:	On-Site Operator
Company Name:	SEDGWICK MGT, LLC
Contact Type:	Not reported
Contact Name:	EDWIN VALENTINE
Address1:	Not reported
Address2:	Not reported
City:	Not reported
State:	NN
Zip Code:	Not reported
Country Code:	001
Phone:	(917) 682-5397
EMail:	Not reported
Fax Number:	Not reported
Modified By:	MSBAPTIS
Date Last Modified:	1/20/2012

Site Id:	21814
Affiliation Type:	Emergency Contact
Company Name:	SEDGWICK MGT, LLC
Contact Type:	Not reported
Contact Name:	KEYOUMARE KEYPOUR
Address1:	Not reported
Address2:	Not reported
City:	Not reported
State:	NN
Zip Code:	Not reported
Country Code:	999
Phone:	(516) 697-0865
EMail:	Not reported
Fax Number:	Not reported
Modified By:	NRLOMBAR
Date Last Modified:	7/21/2009

Site Id:	21814
Affiliation Type:	Facility Owner
Company Name:	SEDGWICK MGT, LLC
Contact Type:	OWNER
Contact Name:	SEDGWICK MGT,LLC
Address1:	P,O, BOX 337
Address2:	Not reported
City:	ROSLYN HEIGHTS
State:	NY
Zip Code:	11577
Country Code:	001
Phone:	(516) 280-5112
EMail:	Not reported
Fax Number:	Not reported

2766 SEDGEWICK AVENUE (Continued) **U003395408**

Modified By: MSBAPTIS
Date Last Modified: 1/20/2012

Tank Info:

Tank Number: 001
Tank Id: 39723

Equipment Records:

A00 - Tank Internal Protection - None
D01 - Pipe Type - Steel/Carbon Steel/Iron
J02 - Dispenser - Suction Dispenser
L09 - Piping Leak Detection - Exempt Suction Piping
E00 - Piping Secondary Containment - None
H00 - Tank Leak Detection - None
G03 - Tank Secondary Containment - Vault (w/o access)
B00 - Tank External Protection - None
K00 - Spill Prevention - None
C00 - Pipe Location - No Piping
F00 - Pipe External Protection - None
I04 - Overfill - Product Level Gauge (A/G)

Tank Location: 1
Tank Type: Steel/Carbon Steel/Iron
Tank Status: In Service
Pipe Model: Not reported
Install Date: 01/01/1999
Capacity Gallons: 4000
Tightness Test Method: NN
Date Test: Not reported
Next Test Date: Not reported
Date Tank Closed: Not reported
Register: True
Modified By: NRLOMBAR
Last Modified: 07/21/2009

HIST AST:

PBS Number: 2-509957
SWIS Code: 6001
Operator: ISRAEL SANOGUEL
Facility Phone: (718) 796-3957
Facility Addr2: 2766 SEDGWICK AVENUE
Facility Type: APARTMENT BUILDING
Emergency: M MARTINEZ
Emergency Tel: (914) 964-0554
Old PBSNO: Not reported
Date Inspected: Not reported
Inspector: Not reported
Result of Inspection: Not reported
Owner Name: GOTHAM INVESTORS
Owner Address: 733 YONKERS AVE, ROOM 103
Owner City,St,Zip: YONKERS, NY 10704
Federal ID: Not reported
Owner Tel: (914) 964-0554
Owner Type: Private Resident
Owner Subtype: Not reported
Mailing Contact: ROBERT SENA
Mailing Name: GOTHAM INVESTORS

2766 SEDGEWICK AVENUE (Continued) **U003395408**

Mailing Address:	733 YONKERS AVE, ROOM 103
Mailing Address 2:	Not reported
Mailing City,St,Zip:	YONKERS, NY 10704
Mailing Telephone:	(914) 964-0554
Owner Mark:	First Owner
Facility Status:	1 - Active PBS facility, i.e. total capacity of the PBS tanks is greater than 1,100 gallons, regardless if Subpart 360-14 tanks exist or not at the facility.
Certification Flag:	False
Certification Date:	01/12/2001
Expiration:	02/04/2006
Renew Flag:	False
Renew Date:	Not reported
Total Capacity:	4000
FAMT:	True
Facility Screen:	No Missing Data
Owner Screen:	Minor Data Missing
Tank Screen:	Minor Data Missing
Dead Letter:	False
CBS Number:	Not reported
Town or City:	NEW YORK CITY
County Code:	60
Town or City Code:	01
Region:	2

Tank ID:	001
Tank Location:	ABOVEGROUND
Tank Status:	In Service
Install Date:	Not reported
Capacity (Gal):	4000
Product Stored:	NOS 1,2, OR 4 FUEL OIL
Tank Type:	Steel/carbon steel
Tank Internal:	Not reported
Tank External:	Not reported
Pipe Location:	Not reported
Pipe Type:	STEEL/IRON
Pipe Internal:	Not reported
Pipe External:	Not reported
Tank Containment:	Diking
Leak Detection:	0
Overfill Protection:	4
Dispenser Method:	Suction
Date Tested:	Not reported
Next Test Date:	Not reported
Missing Data for Tank:	Minor Data Missing
Date Closed:	Not reported
Test Method:	Not reported
Deleted:	False
Updated:	False
SPDES Number:	Not reported
Lat/Long:	Not reported

AI223 **2845 ASSOCIATES, LLC** **AST** **A100292011**
North **2845 UNIVERSITY AVENUE** **N/A**
1/8-1/4 **BRONX, NY 10468**
0.230 mi.
1214 ft. **Site 3 of 3 in cluster AI**

Relative:
Higher

Actual:
158 ft.

AST:

Region:	STATE
DEC Region:	2
Site Status:	Active
Facility Id:	2-608759
Program Type:	PBS
UTM X:	592773.71372999996
UTM Y:	4525174.4011700004
Expiration Date:	2013/04/02

Affiliation Records:

Site Id:	30610
Affiliation Type:	Facility Owner
Company Name:	2845 ASSOCIATES, LLC
Contact Type:	OWNER
Contact Name:	JOSEPH MOSKOWITZ
Address1:	145 HUGUENOT ST, RM 503
Address2:	Not reported
City:	NEW ROCHELLE
State:	NY
Zip Code:	10801
Country Code:	001
Phone:	(914) 632-9800
EMail:	Not reported
Fax Number:	Not reported
Modified By:	dxliving
Date Last Modified:	4/4/2008

Site Id:	30610
Affiliation Type:	Mail Contact
Company Name:	2845 ASSOCIATES, LLC
Contact Type:	Not reported
Contact Name:	J. MOSKOWITZ / MICHAEL MOSKOWITZ
Address1:	145 HUGUENOT STREET
Address2:	ROOM 503
City:	NEW ROCHELLE
State:	NY
Zip Code:	10801
Country Code:	001
Phone:	(914) 632-9800
EMail:	ALL@MOSSMGMT.COM
Fax Number:	Not reported
Modified By:	dxliving
Date Last Modified:	4/4/2008

Site Id:	30610
Affiliation Type:	On-Site Operator
Company Name:	2845 ASSOCIATES, LLC
Contact Type:	Not reported
Contact Name:	JOSE M. TAVERAS
Address1:	Not reported
Address2:	Not reported
City:	Not reported
State:	NN

2845 ASSOCIATES, LLC (Continued) **A100292011**

Zip Code:	Not reported
Country Code:	001
Phone:	(646) 633-7037
EMail:	Not reported
Fax Number:	Not reported
Modified By:	dxliving
Date Last Modified:	4/4/2008

Site Id:	30610
Affiliation Type:	Emergency Contact
Company Name:	2845 ASSOCIATES, LLC
Contact Type:	Not reported
Contact Name:	G. BAUER
Address1:	Not reported
Address2:	Not reported
City:	Not reported
State:	NN
Zip Code:	Not reported
Country Code:	001
Phone:	(718) 299-1650
EMail:	Not reported
Fax Number:	Not reported
Modified By:	TRANSLAT
Date Last Modified:	3/4/2004

Tank Info:

Tank Number:	001
Tank Id:	65607

Equipment Records:

K00 - Spill Prevention - None
G03 - Tank Secondary Containment - Vault (w/o access)
E01 - Piping Secondary Containment - Diking (Aboveground)
J02 - Dispenser - Suction Dispenser
H99 - Tank Leak Detection - Other
L09 - Piping Leak Detection - Exempt Suction Piping
B01 - Tank External Protection - Painted/Asphalt Coating
A01 - Tank Internal Protection - Epoxy Liner
F05 - Pipe External Protection - Jacketed
I01 - Overfill - Float Vent Valve
D01 - Pipe Type - Steel/Carbon Steel/Iron
C03 - Pipe Location - Aboveground/Underground Combination

Tank Location:	1
Tank Type:	Steel/Carbon Steel/Iron
Tank Status:	In Service
Pipe Model:	Not reported
Install Date:	01/01/1985
Capacity Gallons:	5000
Tightness Test Method:	NN
Date Test:	Not reported
Next Test Date:	Not reported
Date Tank Closed:	Not reported
Register:	True
Modified By:	dxliving
Last Modified:	04/04/2008

AS224 **KINGSBRIDGE COURT** **AST** **U003391217**
WNW **2710 SEDGWICK AVENUE** **HIST AST** **N/A**
1/8-1/4 **BRONX, NY 10468**
0.232 mi.
1223 ft. **Site 2 of 6 in cluster AS**

Relative:
Higher

Actual:
147 ft.

AST:

Region:	STATE
DEC Region:	2
Site Status:	Active
Facility Id:	2-335479
Program Type:	PBS
UTM X:	592417.80561000004
UTM Y:	4524922.5351499999
Expiration Date:	2015/12/30

Affiliation Records:

Site Id:	15999
Affiliation Type:	On-Site Operator
Company Name:	KINGSBRIDGE COURT
Contact Type:	Not reported
Contact Name:	ERMIR SELIMAJ
Address1:	Not reported
Address2:	Not reported
City:	Not reported
State:	NN
Zip Code:	Not reported
Country Code:	001
Phone:	(917) 578-8603
EMail:	Not reported
Fax Number:	Not reported
Modified By:	MSBAPTIS
Date Last Modified:	12/8/2011

Site Id:	15999
Affiliation Type:	Mail Contact
Company Name:	KINGSBRIDGE COURT OWNERS LLC
Contact Type:	Not reported
Contact Name:	DEBBIE HERNANDEZ
Address1:	PO BOX 331
Address2:	Not reported
City:	TEANECK
State:	NJ
Zip Code:	07666
Country Code:	001
Phone:	(201) 836-1575
EMail:	DEBBIE@TOPOROVSKY.COM
Fax Number:	Not reported
Modified By:	MSBAPTIS
Date Last Modified:	12/8/2011

Site Id:	15999
Affiliation Type:	Emergency Contact
Company Name:	KINGSBRIDGE COURT OWNERS LLC
Contact Type:	Not reported
Contact Name:	ERMIR SELIMAJ
Address1:	Not reported
Address2:	Not reported
City:	Not reported
State:	NN

KINGSBRIDGE COURT (Continued) **U003391217**

Zip Code: Not reported
Country Code: 999
Phone: (917) 578-8603
EMail: Not reported
Fax Number: Not reported
Modified By: MSBAPTIS
Date Last Modified: 12/8/2011

Site Id: 15999
Affiliation Type: Facility Owner
Company Name: KINGSBRIDGE COURT OWNERS LLC
Contact Type: R.H. TOPOROVSKY
Contact Name: ERMIR SELIMAJ
Address1: PO BOX 331
Address2: Not reported
City: TEANECK
State: NJ
Zip Code: 07666
Country Code: 001
Phone: (201) 836-1575
EMail: Not reported
Fax Number: Not reported
Modified By: MSBAPTIS
Date Last Modified: 12/8/2011

Tank Info:

Tank Number: 1
Tank Id: 20978

Equipment Records:

C01 - Pipe Location - Aboveground
F01 - Pipe External Protection - Painted/Asphalt Coating
H00 - Tank Leak Detection - None
A00 - Tank Internal Protection - None
D01 - Pipe Type - Steel/Carbon Steel/Iron
G01 - Tank Secondary Containment - Diking (Aboveground)
J02 - Dispenser - Suction Dispenser
L09 - Piping Leak Detection - Exempt Suction Piping
B01 - Tank External Protection - Painted/Asphalt Coating
I05 - Overfill - Vent Whistle

Tank Location: 1
Tank Type: Steel/Carbon Steel/Iron
Tank Status: In Service
Pipe Model: Not reported
Install Date: 01/01/1981
Capacity Gallons: 6000
Tightness Test Method: NN
Date Test: Not reported
Next Test Date: Not reported
Date Tank Closed: Not reported
Register: True
Modified By: TRANSLAT
Last Modified: 03/04/2004

HIST AST:
PBS Number: 2-335479

KINGSBRIDGE COURT (Continued) **U003391217**

SWIS Code:	6001
Operator:	NA
Facility Phone:	(212) 368-8485
Facility Addr2:	2710 SEDGWICK AVE
Facility Type:	APARTMENT BUILDING
Emergency:	EVETTE MARSHALL
Emergency Tel:	(212) 368-8485
Old PBSNO:	Not reported
Date Inspected:	Not reported
Inspector:	Not reported
Result of Inspection:	Not reported
Owner Name:	RUSH MANAGEMENT
Owner Address:	747 RIVERSIDE DRIVE
Owner City,St,Zip:	NEW YORK, NY 10031
Federal ID:	Not reported
Owner Tel:	(212) 368-8485
Owner Type:	Private Resident
Owner Subtype:	Not reported
Mailing Contact:	VICTOR BARBERIO
Mailing Name:	RUSH MANAGEMENT CO.
Mailing Address:	747 RIVERSIDE DRIVE
Mailing Address 2:	Not reported
Mailing City,St,Zip:	NEW YORK, NY 10031
Mailing Telephone:	(212) 368-8485
Owner Mark:	Second Owner
Facility Status:	1 - Active PBS facility, i.e. total capacity of the PBS tanks is greater than 1,100 gallons, regardless if Subpart 360-14 tanks exist or not at the facility.
Certification Flag:	False
Certification Date:	10/27/2000
Expiration:	10/25/2005
Renew Flag:	False
Renew Date:	Not reported
Total Capacity:	6000
FAMT:	True
Facility Screen:	No Missing Data
Owner Screen:	No Missing Data
Tank Screen:	No Missing Data
Dead Letter:	False
CBS Number:	Not reported
Town or City:	NEW YORK CITY
County Code:	60
Town or City Code:	01
Region:	2
Tank ID:	1
Tank Location:	ABOVEGROUND
Tank Status:	In Service
Install Date:	19810101
Capacity (Gal):	6000
Product Stored:	NOS 1,2, OR 4 FUEL OIL
Tank Type:	Steel/carbon steel
Tank Internal:	0
Tank External:	1
Pipe Location:	Aboveground
Pipe Type:	STEEL/IRON
Pipe Internal:	None

KINGSBRIDGE COURT (Continued) **U003391217**

Pipe External:	1
Tank Containment:	8
Leak Detection:	0
Overfill Protection:	6
Dispenser Method:	Suction
Date Tested:	Not reported
Next Test Date:	Not reported
Missing Data for Tank:	No Missing Data
Date Closed:	Not reported
Test Method:	Not reported
Deleted:	False
Updated:	True
SPDES Number:	Not reported
Lat/Long:	Not reported

AW225 **2755-69 SEDGEWICK AVE/1700 DEV** **AST** **U003385741**
NW **2755-69 SEDGWICK AVE** **HIST AST** **N/A**
1/8-1/4 **BRONX, NY 10468**
0.232 mi.
1225 ft. **Site 2 of 2 in cluster AW**

Relative:
Higher

Actual:
155 ft.

AST:

Region:	STATE
DEC Region:	2
Site Status:	Active
Facility Id:	2-155780
Program Type:	PBS
UTM X:	592510.31912
UTM Y:	4525067.3190299999
Expiration Date:	2016/03/16

Affiliation Records:

Site Id:	5065
Affiliation Type:	On-Site Operator
Company Name:	2755-69 SEDGEWICK AVE/1700 DEV
Contact Type:	Not reported
Contact Name:	WILLIAM GUZMAN
Address1:	Not reported
Address2:	Not reported
City:	Not reported
State:	NN
Zip Code:	Not reported
Country Code:	001
Phone:	(718) 864-6670
EMail:	Not reported
Fax Number:	Not reported
Modified By:	MSBAPTIS
Date Last Modified:	1/28/2011

Site Id:	5065
Affiliation Type:	Emergency Contact
Company Name:	NORTH RIM, LLC.
Contact Type:	Not reported
Contact Name:	HEATHCLIFF LEONER
Address1:	Not reported
Address2:	Not reported
City:	Not reported
State:	NN

2755-69 SEDGEWICK AVE/1700 DEV (Continued) **U003385741**

Zip Code:	Not reported
Country Code:	999
Phone:	(201) 376-6466
EMail:	Not reported
Fax Number:	Not reported
Modified By:	MSBAPTIS
Date Last Modified:	1/28/2011

Site Id:	5065
Affiliation Type:	Mail Contact
Company Name:	THE LONDON YARN BLDG
Contact Type:	Not reported
Contact Name:	J. EISENBERG
Address1:	590 56TH STREET
Address2:	Not reported
City:	WEST NEW YORK
State:	NJ
Zip Code:	07093
Country Code:	001
Phone:	(718) 690-2000
EMail:	Not reported
Fax Number:	Not reported
Modified By:	MSBAPTIS
Date Last Modified:	1/28/2011

Site Id:	5065
Affiliation Type:	Facility Owner
Company Name:	NORTH RIM, LLC.
Contact Type:	OFFICER
Contact Name:	J. EISENBERG
Address1:	590 56TH STREET
Address2:	Not reported
City:	WEST NEW YORK
State:	NJ
Zip Code:	07093
Country Code:	001
Phone:	(718) 690-2000
EMail:	Not reported
Fax Number:	Not reported
Modified By:	MSBAPTIS
Date Last Modified:	1/28/2011

Tank Info:

Tank Number:	001
Tank Id:	8459

Equipment Records:

B00 - Tank External Protection - None
A00 - Tank Internal Protection - None
D01 - Pipe Type - Steel/Carbon Steel/Iron
J02 - Dispenser - Suction Dispenser
L09 - Piping Leak Detection - Exempt Suction Piping
C00 - Pipe Location - No Piping
F00 - Pipe External Protection - None
I04 - Overfill - Product Level Gauge (A/G)
G03 - Tank Secondary Containment - Vault (w/o access)

2755-69 SEDGEWICK AVE/1700 DEV (Continued) **U003385741**

H99 - Tank Leak Detection - Other

Tank Location:	1
Tank Type:	Steel/Carbon Steel/Iron
Tank Status:	In Service
Pipe Model:	Not reported
Install Date:	12/29/1922
Capacity Gallons:	5000
Tightness Test Method:	NN
Date Test:	Not reported
Next Test Date:	Not reported
Date Tank Closed:	Not reported
Register:	True
Modified By:	KAKYER
Last Modified:	06/11/2007

HIST AST:

PBS Number:	2-155780
SWIS Code:	6001
Operator:	HECTOR PEREZ
Facility Phone:	(212) 584-7045
Facility Addr2:	2755 SEDGWICK AVE
Facility Type:	APARTMENT BUILDING
Emergency:	LEW BODAK
Emergency Tel:	(212) 584-7036
Old PBSNO:	Not reported
Date Inspected:	Not reported
Inspector:	Not reported
Result of Inspection:	Not reported
Owner Name:	1700 DEVELOPMENT CORP
Owner Address:	2388 VALENTINE AVE
Owner City,St,Zip:	BRONX, NY 10458
Federal ID:	Not reported
Owner Tel:	(212) 364-1800
Owner Type:	Corporate/Commercial
Owner Subtype:	Not reported
Mailing Contact:	LEW BODAK
Mailing Name:	1700 DEVELOPMENT CORP
Mailing Address:	2388 VALENTINE AVE
Mailing Address 2:	Not reported
Mailing City,St,Zip:	BRONX, NY 10458
Mailing Telephone:	(212) 364-1800
Owner Mark:	First Owner
Facility Status:	1 - Active PBS facility, i.e. total capacity of the PBS tanks is greater than 1,100 gallons, regardless if Subpart 360-14 tanks exist or not at the facility.
Certification Flag:	False
Certification Date:	07/22/1997
Expiration:	06/05/2002
Renew Flag:	False
Renew Date:	Not reported
Total Capacity:	5000
FAMT:	True
Facility Screen:	No Missing Data
Owner Screen:	No Missing Data
Tank Screen:	Minor Data Missing
Dead Letter:	False
CBS Number:	Not reported

2755-69 SEDGEWICK AVE/1700 DEV (Continued) **U003385741**

Town or City:	NEW YORK CITY
County Code:	60
Town or City Code:	01
Region:	2
Tank ID:	001
Tank Location:	ABOVEGROUND
Tank Status:	In Service
Install Date:	Not reported
Capacity (Gal):	5000
Product Stored:	NOS 5 OR 6 FUEL OIL
Tank Type:	Steel/carbon steel
Tank Internal:	Not reported
Tank External:	Not reported
Pipe Location:	Not reported
Pipe Type:	STEEL/IRON
Pipe Internal:	Not reported
Pipe External:	Not reported
Tank Containment:	Diking
Leak Detection:	9
Overfill Protection:	4
Dispenser Method:	Suction
Date Tested:	Not reported
Next Test Date:	Not reported
Missing Data for Tank:	Minor Data Missing
Date Closed:	Not reported
Test Method:	Not reported
Deleted:	False
Updated:	False
SPDES Number:	Not reported
Lat/Long:	Not reported

AX226 **2541 AQUEDUCT ASSOCIATES L.L.C.** **AST** **U003385759**
SW **2541 AQUEDUCT AVENUE WEST** **HIST AST** **N/A**
1/8-1/4 **BRONX, NY 10468**
0.233 mi.
1230 ft. **Site 1 of 2 in cluster AX**

Relative:
Higher

Actual:
140 ft.

AST:

Region:	STATE
DEC Region:	2
Site Status:	Active
Facility Id:	2-158259
Program Type:	PBS
UTM X:	592559.40509000001
UTM Y:	4524451.3938499996
Expiration Date:	2017/11/05

Affiliation Records:

Site Id:	5285
Affiliation Type:	Mail Contact
Company Name:	2541 AQUEDUCT ASSOCIATES LLC
Contact Type:	MGR
Contact Name:	LUCA GJONLEKAJ
Address1:	P.O. BOX 860
Address2:	Not reported
City:	BRONX
State:	NY

2541 AQUEDUCT ASSOCIATES L.L.C. (Continued) **U003385759**

Zip Code:	10466
Country Code:	001
Phone:	(718) 654-8600
EMail:	MAGDALENAMALAJ@YAHOO.COM
Fax Number:	Not reported
Modified By:	NRLOMBAR
Date Last Modified:	1/11/2013

Site Id:	5285
Affiliation Type:	On-Site Operator
Company Name:	2541 AQUEDUCT ASSOCIATES LLC
Contact Type:	Not reported
Contact Name:	VATE BUGAJ
Address1:	Not reported
Address2:	Not reported
City:	Not reported
State:	NN
Zip Code:	Not reported
Country Code:	001
Phone:	(646) 737-2452
EMail:	Not reported
Fax Number:	Not reported
Modified By:	NRLOMBAR
Date Last Modified:	1/11/2013

Site Id:	5285
Affiliation Type:	Emergency Contact
Company Name:	2541 AQUEDUCT ASSOCIATES LLC
Contact Type:	Not reported
Contact Name:	LUCA GJONLEKAJ
Address1:	Not reported
Address2:	Not reported
City:	Not reported
State:	NN
Zip Code:	Not reported
Country Code:	999
Phone:	(718) 654-8600
EMail:	Not reported
Fax Number:	Not reported
Modified By:	NRLOMBAR
Date Last Modified:	1/11/2013

Site Id:	5285
Affiliation Type:	Facility Owner
Company Name:	2541 AQUEDUCT ASSOCIATES LLC
Contact Type:	Not reported
Contact Name:	Not reported
Address1:	P.O. BOX 860
Address2:	Not reported
City:	BRONX
State:	NY
Zip Code:	10466
Country Code:	001
Phone:	(718) 654-8600
EMail:	Not reported
Fax Number:	Not reported
Modified By:	NRLOMBAR

2541 AQUEDUCT ASSOCIATES L.L.C. (Continued) **U003385759**

Date Last Modified: 12/18/2012

Tank Info:

Tank Number: 001
Tank Id: 8503

Equipment Records:

B00 - Tank External Protection - None
G04 - Tank Secondary Containment - Double-Walled (Underground)
C00 - Pipe Location - No Piping
F00 - Pipe External Protection - None
I04 - Overfill - Product Level Gauge (A/G)
A00 - Tank Internal Protection - None
D01 - Pipe Type - Steel/Carbon Steel/Iron
L09 - Piping Leak Detection - Exempt Suction Piping
H04 - Tank Leak Detection - Groundwater Well

Tank Location: 1
Tank Type: Steel/Carbon Steel/Iron
Tank Status: In Service
Pipe Model: Not reported
Install Date: 05/09/1953
Capacity Gallons: 4000
Tightness Test Method: NN
Date Test: Not reported
Next Test Date: Not reported
Date Tank Closed: Not reported
Register: True
Modified By: NRLOMBAR
Last Modified: 01/11/2013

HIST AST:

PBS Number: 2-158259
SWIS Code: 6001
Operator: SIMON SMAJLAJ
Facility Phone: (718) 561-1538
Facility Addr2: 2541 AQUEDUCT AVENUE WEST
Facility Type: Not reported
Emergency: TOM GJONLEKAJ
Emergency Tel: (718) 881-7777
Old PBSNO: Not reported
Date Inspected: Not reported
Inspector: Not reported
Result of Inspection: Not reported
Owner Name: 2541 AQUEDUCT ASSOCIATES L.L.C.
Owner Address: 660 EAST 229TH STREET
Owner City,St,Zip: BRONX, NY 10466
Federal ID: Not reported
Owner Tel: (718) 881-7777
Owner Type: Corporate/Commercial
Owner Subtype: Not reported
Mailing Contact: TOM GJONLEKAJ
Mailing Name: 2541 AQUEDUCT ASSOCIATES L.L.C.
Mailing Address: 660 EAST 229TH STREET
Mailing Address 2: Not reported
Mailing City,St,Zip: NEW YORK, NY 10466
Mailing Telephone: (718) 881-7777

2541 AQUEDUCT ASSOCIATES L.L.C. (Continued) **U003385759**

Owner Mark:	Second Owner
Facility Status:	1 - Active PBS facility, i.e. total capacity of the PBS tanks is greater than 1,100 gallons, regardless if Subpart 360-14 tanks exist or not at the facility.
Certification Flag:	False
Certification Date:	11/06/1997
Expiration:	11/05/2002
Renew Flag:	False
Renew Date:	Not reported
Total Capacity:	4000
FAMT:	True
Facility Screen:	Minor Data Missing
Owner Screen:	No Missing Data
Tank Screen:	Minor Data Missing
Dead Letter:	False
CBS Number:	Not reported
Town or City:	NEW YORK CITY
County Code:	60
Town or City Code:	01
Region:	2

Tank ID:	001
Tank Location:	ABOVEGROUND
Tank Status:	In Service
Install Date:	Not reported
Capacity (Gal):	4000
Product Stored:	NOS 1,2, OR 4 FUEL OIL
Tank Type:	Steel/carbon steel
Tank Internal:	Not reported
Tank External:	Not reported
Pipe Location:	Not reported
Pipe Type:	STEEL/IRON
Pipe Internal:	Not reported
Pipe External:	Not reported
Tank Containment:	Vault (w/access)
Leak Detection:	3
Overfill Protection:	4
Dispenser Method:	Suction
Date Tested:	Not reported
Next Test Date:	Not reported
Missing Data for Tank:	Minor Data Missing
Date Closed:	Not reported
Test Method:	Not reported
Deleted:	False
Updated:	False
SPDES Number:	Not reported
Lat/Long:	Not reported

AR227
NE
1/8-1/4
0.234 mi.
1233 ft.

2895 JEROME AVE
BRONX, NY 10468

Site 4 of 6 in cluster AR

EDR US Hist Auto Stat **1015391410**
N/A

Relative:
Higher

Actual:
146 ft.

EDR Historical Auto Stations:

Name:	JEROME & MINERVA GAS & GO
Year:	1999
Address:	2895 JEROME AVE
Name:	JEROME & MINERVA GAS & GO
Year:	2000
Address:	2895 JEROME AVE
Name:	JEROME & MINERVA GAS & GO
Year:	2002
Address:	2895 JEROME AVE
Name:	JEROME & MINERVA GAS & GO
Year:	2003
Address:	2895 JEROME AVE
Name:	JEROME & MINERVA GAS & GO
Year:	2004
Address:	2895 JEROME AVE
Name:	JEROME & MINERVA GAS & CO
Year:	2006
Address:	2895 JEROME AVE
Name:	A & R AUTO REPAIR INC
Year:	2010
Address:	2895 JEROME AVE
Name:	A&R AUTO REPAIR INC
Year:	2011
Address:	2895 JEROME AVE
Name:	A&R AUTO REPAIR INC
Year:	2012
Address:	2895 JEROME AVE

AR228
NE
1/8-1/4
0.234 mi.
1233 ft.

GS JEROME SERVICE INC
2895 JEROME AVENUE
BRONX, NY 10468

Site 5 of 6 in cluster AR

UST **U003178570**
HIST UST **N/A**
AST
HIST AST

Relative:
Higher

Actual:
146 ft.

UST:

Id/Status:	2-603000 / Active
Program Type:	PBS
Region:	STATE
DEC Region:	2
Expiration Date:	2016/04/25
UTM X:	593187.57819000003
UTM Y:	4524996.7929600002

Affiliation Records:

Site Id:	24955

GS JEROME SERVICE INC (Continued) **U003178570**

Affiliation Type:	On-Site Operator
Company Name:	GS JEROME SERVICE INC
Contact Type:	Not reported
Contact Name:	RAJUNDER SIGH
Address1:	Not reported
Address2:	Not reported
City:	Not reported
State:	NN
Zip Code:	Not reported
Country Code:	001
Phone:	(718) 733-4704
EMail:	Not reported
Fax Number:	Not reported
Modified By:	MSBAPTIS
Date Last Modified:	2/8/2011

Site Id:	24955
Affiliation Type:	Emergency Contact
Company Name:	HEMLOCK HOLDINGS LLC
Contact Type:	Not reported
Contact Name:	RAJUNDER SIGH
Address1:	Not reported
Address2:	Not reported
City:	Not reported
State:	NN
Zip Code:	Not reported
Country Code:	999
Phone:	(917) 287-0537
EMail:	Not reported
Fax Number:	Not reported
Modified By:	MSBAPTIS
Date Last Modified:	2/8/2011

Site Id:	24955
Affiliation Type:	Facility Owner
Company Name:	HEMLOCK HOLDINGS LLC
Contact Type:	PRESIDENT
Contact Name:	THOMAS M. DEGRAZIA
Address1:	51 HEMLOCK ROAD
Address2:	Not reported
City:	BRIARCLIFF MANOR
State:	NY
Zip Code:	10510
Country Code:	001
Phone:	(914) 762-0628
EMail:	Not reported
Fax Number:	Not reported
Modified By:	KXTANG
Date Last Modified:	4/25/2006

Site Id:	24955
Affiliation Type:	Mail Contact
Company Name:	HEMLOCK HOLDINGS LLC
Contact Type:	PRESIDENT
Contact Name:	THOMAS M. DEGRAZIA
Address1:	51 HEMLOCK ROAD
Address2:	Not reported

GS JEROME SERVICE INC (Continued) **U003178570**

City:	BRIARCLIFF MANOR
State:	NY
Zip Code:	10510
Country Code:	001
Phone:	(914) 762-0628
EMail:	Not reported
Fax Number:	Not reported
Modified By:	KXTANG
Date Last Modified:	4/25/2006

Tank Info:

Tank Number:	001
Tank ID:	52493
Tank Status:	Closed - Removed
Capacity Gallons:	550
Install Date:	Not reported
Date Tank Closed:	03/01/2000
Registered:	True
Tank Location:	Underground
Tank Type:	Steel/carbon steel
Tank Type:	Steel/carbon steel
Tightness Test Method:	NN
Date Test:	Not reported
Next Test Date:	Not reported
Pipe Model:	Not reported
Modified By:	TRANSLAT
Last Modified:	03/04/2004

Equipment Records:

B01 - Tank External Protection - Painted/Asphalt Coating
A00 - Tank Internal Protection - None
D02 - Pipe Type - Galvanized Steel
J02 - Dispenser - Suction Dispenser
F01 - Pipe External Protection - Painted/Asphalt Coating
H00 - Tank Leak Detection - None
G00 - Tank Secondary Containment - None
C02 - Pipe Location - Underground/On-ground
I00 - Overfill - None

Tank Number:	002
Tank ID:	52494
Tank Status:	Closed - Removed
Capacity Gallons:	550
Install Date:	Not reported
Date Tank Closed:	03/01/2000
Registered:	True
Tank Location:	Underground
Tank Type:	Steel/carbon steel
Tank Type:	Steel/carbon steel
Tightness Test Method:	NN
Date Test:	Not reported
Next Test Date:	Not reported
Pipe Model:	Not reported
Modified By:	TRANSLAT
Last Modified:	03/04/2004

GS JEROME SERVICE INC (Continued) **U003178570**

Equipment Records:

B01 - Tank External Protection - Painted/Asphalt Coating
C02 - Pipe Location - Underground/On-ground
A00 - Tank Internal Protection - None
D02 - Pipe Type - Galvanized Steel
J02 - Dispenser - Suction Dispenser
F01 - Pipe External Protection - Painted/Asphalt Coating
H00 - Tank Leak Detection - None
G00 - Tank Secondary Containment - None
I00 - Overfill - None

Tank Number:	003
Tank ID:	52495
Tank Status:	Closed - Removed
Capacity Gallons:	550
Install Date:	Not reported
Date Tank Closed:	03/01/2000
Registered:	True
Tank Location:	Underground
Tank Type:	Steel/carbon steel
Tank Type:	Steel/carbon steel
Tightness Test Method:	NN
Date Test:	Not reported
Next Test Date:	Not reported
Pipe Model:	Not reported
Modified By:	TRANSLAT
Last Modified:	03/04/2004

Equipment Records:

B01 - Tank External Protection - Painted/Asphalt Coating
A00 - Tank Internal Protection - None
D02 - Pipe Type - Galvanized Steel
J02 - Dispenser - Suction Dispenser
F01 - Pipe External Protection - Painted/Asphalt Coating
H00 - Tank Leak Detection - None
G00 - Tank Secondary Containment - None
C02 - Pipe Location - Underground/On-ground
I00 - Overfill - None

Tank Number:	004
Tank ID:	52496
Tank Status:	Closed - Removed
Capacity Gallons:	550
Install Date:	Not reported
Date Tank Closed:	03/01/2000
Registered:	True
Tank Location:	Underground
Tank Type:	Steel/carbon steel
Tank Type:	Steel/carbon steel
Tightness Test Method:	NN
Date Test:	Not reported
Next Test Date:	Not reported
Pipe Model:	Not reported
Modified By:	TRANSLAT
Last Modified:	03/04/2004

GS JEROME SERVICE INC (Continued) **U003178570**

Equipment Records:
B01 - Tank External Protection - Painted/Asphalt Coating
A00 - Tank Internal Protection - None
D02 - Pipe Type - Galvanized Steel
J02 - Dispenser - Suction Dispenser
F01 - Pipe External Protection - Painted/Asphalt Coating
H00 - Tank Leak Detection - None
G00 - Tank Secondary Containment - None
C02 - Pipe Location - Underground/On-ground
I00 - Overfill - None

Tank Number:	005
Tank ID:	52497
Tank Status:	Closed - Removed
Capacity Gallons:	550
Install Date:	Not reported
Date Tank Closed:	03/01/2000
Registered:	True
Tank Location:	Underground
Tank Type:	Steel/carbon steel
Tank Type:	Steel/carbon steel
Tightness Test Method:	NN
Date Test:	Not reported
Next Test Date:	Not reported
Pipe Model:	Not reported
Modified By:	TRANSLAT
Last Modified:	03/04/2004

Equipment Records:
B01 - Tank External Protection - Painted/Asphalt Coating
A00 - Tank Internal Protection - None
D02 - Pipe Type - Galvanized Steel
J02 - Dispenser - Suction Dispenser
F01 - Pipe External Protection - Painted/Asphalt Coating
H00 - Tank Leak Detection - None
G00 - Tank Secondary Containment - None
C02 - Pipe Location - Underground/On-ground
I00 - Overfill - None

Tank Number:	006
Tank ID:	52498
Tank Status:	Closed - Removed
Capacity Gallons:	550
Install Date:	Not reported
Date Tank Closed:	03/01/2000
Registered:	True
Tank Location:	Underground
Tank Type:	Steel/carbon steel
Tank Type:	Steel/carbon steel
Tightness Test Method:	NN
Date Test:	Not reported
Next Test Date:	Not reported
Pipe Model:	Not reported
Modified By:	TRANSLAT
Last Modified:	03/04/2004

GS JEROME SERVICE INC (Continued) **U003178570**

Equipment Records:

B01 - Tank External Protection - Painted/Asphalt Coating
C02 - Pipe Location - Underground/On-ground
A00 - Tank Internal Protection - None
D02 - Pipe Type - Galvanized Steel
J02 - Dispenser - Suction Dispenser
F01 - Pipe External Protection - Painted/Asphalt Coating
H00 - Tank Leak Detection - None
G00 - Tank Secondary Containment - None
I00 - Overfill - None

Tank Number:	007
Tank ID:	52499
Tank Status:	Closed - Removed
Capacity Gallons:	550
Install Date:	Not reported
Date Tank Closed:	03/01/2000
Registered:	True
Tank Location:	Underground
Tank Type:	Steel/carbon steel
Tank Type:	Steel/carbon steel
Tightness Test Method:	NN
Date Test:	Not reported
Next Test Date:	Not reported
Pipe Model:	Not reported
Modified By:	TRANSLAT
Last Modified:	03/04/2004

Equipment Records:

B01 - Tank External Protection - Painted/Asphalt Coating
A00 - Tank Internal Protection - None
D02 - Pipe Type - Galvanized Steel
J02 - Dispenser - Suction Dispenser
F01 - Pipe External Protection - Painted/Asphalt Coating
H00 - Tank Leak Detection - None
G00 - Tank Secondary Containment - None
C02 - Pipe Location - Underground/On-ground
I00 - Overfill - None

Tank Number:	008
Tank ID:	52500
Tank Status:	Closed - Removed
Capacity Gallons:	550
Install Date:	Not reported
Date Tank Closed:	03/01/2000
Registered:	True
Tank Location:	Underground
Tank Type:	Steel/carbon steel
Tank Type:	Steel/carbon steel
Tightness Test Method:	NN
Date Test:	Not reported
Next Test Date:	Not reported
Pipe Model:	Not reported
Modified By:	TRANSLAT
Last Modified:	03/04/2004

GS JEROME SERVICE INC (Continued) **U003178570**

Equipment Records:

B01 - Tank External Protection - Painted/Asphalt Coating
A00 - Tank Internal Protection - None
D02 - Pipe Type - Galvanized Steel
J02 - Dispenser - Suction Dispenser
F01 - Pipe External Protection - Painted/Asphalt Coating
H00 - Tank Leak Detection - None
G00 - Tank Secondary Containment - None
C02 - Pipe Location - Underground/On-ground
I00 - Overfill - None

Tank Number:	009
Tank ID:	52501
Tank Status:	Closed - Removed
Capacity Gallons:	550
Install Date:	Not reported
Date Tank Closed:	03/01/2000
Registered:	True
Tank Location:	Underground
Tank Type:	Steel/carbon steel
Tank Type:	Steel/carbon steel
Tightness Test Method:	NN
Date Test:	Not reported
Next Test Date:	Not reported
Pipe Model:	Not reported
Modified By:	TRANSLAT
Last Modified:	03/04/2004

Equipment Records:

B01 - Tank External Protection - Painted/Asphalt Coating
A00 - Tank Internal Protection - None
D02 - Pipe Type - Galvanized Steel
J02 - Dispenser - Suction Dispenser
F01 - Pipe External Protection - Painted/Asphalt Coating
H00 - Tank Leak Detection - None
G00 - Tank Secondary Containment - None
C02 - Pipe Location - Underground/On-ground
I00 - Overfill - None

Tank Number:	01
Tank ID:	57997
Tank Status:	In Service
Capacity Gallons:	4000
Install Date:	03/10/2000
Date Tank Closed:	Not reported
Registered:	True
Tank Location:	Underground
Tank Type:	Equivalent technology
Tank Type:	Equivalent technology
Tightness Test Method:	21
Date Test:	02/16/2005
Next Test Date:	Not reported
Pipe Model:	Not reported
Modified By:	JBTAMBE
Last Modified:	07/06/2006

GS JEROME SERVICE INC (Continued) **U003178570**

Equipment Records:

A03 - Tank Internal Protection - Fiberglass Liner (FRP)
F04 - Pipe External Protection - Fiberglass
K01 - Spill Prevention - Catch Basin
D06 - Pipe Type - Fiberglass Reinforced Plastic (FRP)
G04 - Tank Secondary Containment - Double-Walled (Underground)
L07 - Piping Leak Detection - Pressurized Piping Leak Detector
C02 - Pipe Location - Underground/On-ground
H01 - Tank Leak Detection - Interstitial - Electronic Monitoring
I02 - Overfill - High Level Alarm
B04 - Tank External Protection - Fiberglass
E05 - Piping Secondary Containment - Synthetic Liner
J01 - Dispenser - Pressurized Dispenser

Tank Number:	011
Tank ID:	52503
Tank Status:	Closed - Removed
Capacity Gallons:	550
Install Date:	Not reported
Date Tank Closed:	03/01/2000
Registered:	True
Tank Location:	Underground
Tank Type:	Steel/carbon steel
Tank Type:	Steel/carbon steel
Tightness Test Method:	NN
Date Test:	Not reported
Next Test Date:	Not reported
Pipe Model:	Not reported
Modified By:	TRANSLAT
Last Modified:	03/04/2004

Equipment Records:

B01 - Tank External Protection - Painted/Asphalt Coating
A00 - Tank Internal Protection - None
D02 - Pipe Type - Galvanized Steel
J02 - Dispenser - Suction Dispenser
F01 - Pipe External Protection - Painted/Asphalt Coating
H00 - Tank Leak Detection - None
G00 - Tank Secondary Containment - None
C02 - Pipe Location - Underground/On-ground
I00 - Overfill - None

Tank Number:	012
Tank ID:	52504
Tank Status:	Closed - Removed
Capacity Gallons:	550
Install Date:	Not reported
Date Tank Closed:	03/01/2000
Registered:	True
Tank Location:	Underground
Tank Type:	Steel/carbon steel
Tank Type:	Steel/carbon steel
Tightness Test Method:	NN
Date Test:	Not reported
Next Test Date:	Not reported

GS JEROME SERVICE INC (Continued) **U003178570**

Pipe Model: Not reported
Modified By: TRANSLAT
Last Modified: 03/04/2004

Equipment Records:

B01 - Tank External Protection - Painted/Asphalt Coating
A00 - Tank Internal Protection - None
D02 - Pipe Type - Galvanized Steel
J02 - Dispenser - Suction Dispenser
F01 - Pipe External Protection - Painted/Asphalt Coating
H00 - Tank Leak Detection - None
G00 - Tank Secondary Containment - None
C02 - Pipe Location - Underground/On-ground
I00 - Overfill - None

Tank Number: 013
Tank ID: 52505
Tank Status: Closed - Removed
Capacity Gallons: 1080
Install Date: Not reported
Date Tank Closed: 03/01/2000
Registered: True
Tank Location: Underground
Tank Type: Steel/carbon steel
Tank Type: Steel/carbon steel
Tightness Test Method: NN
Date Test: Not reported
Next Test Date: Not reported
Pipe Model: Not reported
Modified By: TRANSLAT
Last Modified: 03/04/2004

Equipment Records:

B01 - Tank External Protection - Painted/Asphalt Coating
A00 - Tank Internal Protection - None
D02 - Pipe Type - Galvanized Steel
J02 - Dispenser - Suction Dispenser
F01 - Pipe External Protection - Painted/Asphalt Coating
H00 - Tank Leak Detection - None
G00 - Tank Secondary Containment - None
C02 - Pipe Location - Underground/On-ground
I00 - Overfill - None

Tank Number: 014
Tank ID: 52506
Tank Status: Closed - Removed
Capacity Gallons: 550
Install Date: Not reported
Date Tank Closed: 03/01/2000
Registered: True
Tank Location: Underground
Tank Type: Steel/carbon steel
Tank Type: Steel/carbon steel
Tightness Test Method: NN
Date Test: Not reported
Next Test Date: Not reported

GS JEROME SERVICE INC (Continued) **U003178570**

Pipe Model: Not reported
Modified By: TRANSLAT
Last Modified: 03/04/2004

Equipment Records:

B01 - Tank External Protection - Painted/Asphalt Coating
A00 - Tank Internal Protection - None
D02 - Pipe Type - Galvanized Steel
J02 - Dispenser - Suction Dispenser
F01 - Pipe External Protection - Painted/Asphalt Coating
H00 - Tank Leak Detection - None
G00 - Tank Secondary Containment - None
C02 - Pipe Location - Underground/On-ground
I00 - Overfill - None

Tank Number: 02
Tank ID: 57998
Tank Status: In Service
Capacity Gallons: 4000
Install Date: 03/10/2000
Date Tank Closed: Not reported
Registered: True
Tank Location: Underground
Tank Type: Equivalent technology
Tank Type: Equivalent technology
Tightness Test Method: 21
Date Test: 02/16/2005
Next Test Date: Not reported
Pipe Model: Not reported
Modified By: JBTAMBE
Last Modified: 07/06/2006

Equipment Records:

A03 - Tank Internal Protection - Fiberglass Liner (FRP)
F04 - Pipe External Protection - Fiberglass
K01 - Spill Prevention - Catch Basin
D06 - Pipe Type - Fiberglass Reinforced Plastic (FRP)
G04 - Tank Secondary Containment - Double-Walled (Underground)
L07 - Piping Leak Detection - Pressurized Piping Leak Detector
C02 - Pipe Location - Underground/On-ground
H01 - Tank Leak Detection - Interstitial - Electronic Monitoring
I02 - Overfill - High Level Alarm
B04 - Tank External Protection - Fiberglass
E05 - Piping Secondary Containment - Synthetic Liner
J01 - Dispenser - Pressurized Dispenser

HIST UST:
PBS Number: 2-603000
SPDES Number: Not reported
Emergency Contact: TOM DEGRAZIA
Emergency Telephone: (914) 762-8786
Operator: TOM DEGRAZIA
Operator Telephone: (718) 561-4691
Owner Name: RITA & TOM DEGRAZIA
Owner Address: 51 HEMLOCK ROAD
Owner City,St,Zip: BRIARCLIFF MANOR, NY 10510
Owner Telephone: (914) 762-8786

GS JEROME SERVICE INC (Continued) **U003178570**

Owner Type:	Corporate/Commercial
Owner Subtype:	Not reported
Mailing Name:	RITA & TOM DEGRAZIA
Mailing Address:	51 HEMLOCK ROAD
Mailing Address 2:	Not reported
Mailing City,St,Zip:	BRIARCLIFF MANOR, NY 10510
Mailing Contact:	Not reported
Mailing Telephone:	(914) 762-8786
Owner Mark:	First Owner
Facility Status:	1 - Active PBS facility, i.e. total capacity of the PBS tanks is greater than 1,100 gallons, regardless if Subpart 360-14 tanks exist or not at the facility.
Facility Addr2:	Not reported
SWIS ID:	6001
Old PBS Number:	Not reported
Facility Type:	RETAIL GASOLINE SALES
Inspected Date:	Not reported
Inspector:	Not reported
Inspection Result:	Not reported
Federal ID:	Not reported
Certification Flag:	False
Certification Date:	05/15/2000
Expiration Date:	05/06/2002
Renew Flag:	False
Renewal Date:	Not reported
Total Capacity:	8000
FAMT:	True
Facility Screen:	No Missing Data
Owner Screen:	No Missing Data
Tank Screen:	No Missing Data
Dead Letter:	False
CBS Number:	Not reported
Town or City:	NEW YORK CITY
County Code:	60
Town or City:	01
Region:	2

Tank Id:	001
Tank Location:	UNDERGROUND
Tank Status:	Closed-Removed
Install Date:	Not reported
Capacity (gals):	550
Product Stored:	UNLEADED GASOLINE
Tank Type:	Steel/carbon steel
Tank Internal:	None
Tank External:	Painted/Asphalt Coating
Pipe Location:	Underground
Pipe Type:	GALVANIZED STEEL
Pipe Internal:	None
Pipe External:	Painted/Asphalt Coating
Second Containment:	None
Leak Detection:	None
Overfill Prot:	None
Dispenser:	Suction
Date Tested:	Not reported
Next Test Date:	Not reported
Missing Data for Tank:	No Missing Data

GS JEROME SERVICE INC (Continued) **U003178570**

Date Closed: 03/01/2000
Test Method: Not reported
Deleted: False
Updated: True
Lat/long: Not reported

Tank Id: 002
Tank Location: UNDERGROUND
Tank Status: Closed-Removed
Install Date: Not reported
Capacity (gals): 550
Product Stored: UNLEADED GASOLINE
Tank Type: Steel/carbon steel
Tank Internal: None
Tank External: Painted/Asphalt Coating
Pipe Location: Underground
Pipe Type: GALVANIZED STEEL
Pipe Internal: None
Pipe External: Painted/Asphalt Coating
Second Containment: None
Leak Detection: None
Overfill Prot: None
Dispenser: Suction
Date Tested: Not reported
Next Test Date: Not reported
Missing Data for Tank: No Missing Data
Date Closed: 03/01/2000
Test Method: Not reported
Deleted: False
Updated: True
Lat/long: Not reported

Tank Id: 003
Tank Location: UNDERGROUND
Tank Status: Closed-Removed
Install Date: Not reported
Capacity (gals): 550
Product Stored: UNLEADED GASOLINE
Tank Type: Steel/carbon steel
Tank Internal: None
Tank External: Painted/Asphalt Coating
Pipe Location: Underground
Pipe Type: GALVANIZED STEEL
Pipe Internal: None
Pipe External: Painted/Asphalt Coating
Second Containment: None
Leak Detection: None
Overfill Prot: None
Dispenser: Suction
Date Tested: Not reported
Next Test Date: Not reported
Missing Data for Tank: No Missing Data
Date Closed: 03/01/2000
Test Method: Not reported
Deleted: False

GS JEROME SERVICE INC (Continued) **U003178570**

Updated: True
Lat/long: Not reported

Tank Id: 004
Tank Location: UNDERGROUND
Tank Status: Closed-Removed
Install Date: Not reported
Capacity (gals): 550
Product Stored: UNLEADED GASOLINE
Tank Type: Steel/carbon steel
Tank Internal: None
Tank External: Painted/Asphalt Coating
Pipe Location: Underground
Pipe Type: GALVANIZED STEEL
Pipe Internal: None
Pipe External: Painted/Asphalt Coating
Second Containment: None
Leak Detection: None
Overfill Prot: None
Dispenser: Suction
Date Tested: Not reported
Next Test Date: Not reported
Missing Data for Tank: No Missing Data
Date Closed: 03/01/2000
Test Method: Not reported
Deleted: False
Updated: True
Lat/long: Not reported

Tank Id: 005
Tank Location: UNDERGROUND
Tank Status: Closed-Removed
Install Date: Not reported
Capacity (gals): 550
Product Stored: UNLEADED GASOLINE
Tank Type: Steel/carbon steel
Tank Internal: None
Tank External: Painted/Asphalt Coating
Pipe Location: Underground
Pipe Type: GALVANIZED STEEL
Pipe Internal: None
Pipe External: Painted/Asphalt Coating
Second Containment: None
Leak Detection: None
Overfill Prot: None
Dispenser: Suction
Date Tested: Not reported
Next Test Date: Not reported
Missing Data for Tank: No Missing Data
Date Closed: 03/01/2000
Test Method: Not reported
Deleted: False
Updated: True
Lat/long: Not reported

GS JEROME SERVICE INC (Continued) **U003178570**

Tank Id:	006
Tank Location:	UNDERGROUND
Tank Status:	Closed-Removed
Install Date:	Not reported
Capacity (gals):	550
Product Stored:	UNLEADED GASOLINE
Tank Type:	Steel/carbon steel
Tank Internal:	None
Tank External:	Painted/Asphalt Coating
Pipe Location:	Underground
Pipe Type:	GALVANIZED STEEL
Pipe Internal:	None
Pipe External:	Painted/Asphalt Coating
Second Containment:	None
Leak Detection:	None
Overfill Prot:	None
Dispenser:	Suction
Date Tested:	Not reported
Next Test Date:	Not reported
Missing Data for Tank:	No Missing Data
Date Closed:	03/01/2000
Test Method:	Not reported
Deleted:	False
Updated:	True
Lat/long:	Not reported

Tank Id:	007
Tank Location:	UNDERGROUND
Tank Status:	Closed-Removed
Install Date:	Not reported
Capacity (gals):	550
Product Stored:	UNLEADED GASOLINE
Tank Type:	Steel/carbon steel
Tank Internal:	None
Tank External:	Painted/Asphalt Coating
Pipe Location:	Underground
Pipe Type:	GALVANIZED STEEL
Pipe Internal:	None
Pipe External:	Painted/Asphalt Coating
Second Containment:	None
Leak Detection:	None
Overfill Prot:	None
Dispenser:	Suction
Date Tested:	Not reported
Next Test Date:	Not reported
Missing Data for Tank:	No Missing Data
Date Closed:	03/01/2000
Test Method:	Not reported
Deleted:	False
Updated:	True
Lat/long:	Not reported

Tank Id:	008
Tank Location:	UNDERGROUND
Tank Status:	Closed-Removed

GS JEROME SERVICE INC (Continued) **U003178570**

Install Date:	Not reported
Capacity (gals):	550
Product Stored:	UNLEADED GASOLINE
Tank Type:	Steel/carbon steel
Tank Internal:	None
Tank External:	Painted/Asphalt Coating
Pipe Location:	Underground
Pipe Type:	GALVANIZED STEEL
Pipe Internal:	None
Pipe External:	Painted/Asphalt Coating
Second Containment:	None
Leak Detection:	None
Overfill Prot:	None
Dispenser:	Suction
Date Tested:	Not reported
Next Test Date:	Not reported
Missing Data for Tank:	No Missing Data
Date Closed:	03/01/2000
Test Method:	Not reported
Deleted:	False
Updated:	True
Lat/long:	Not reported

Tank Id:	009
Tank Location:	UNDERGROUND
Tank Status:	Closed-Removed
Install Date:	Not reported
Capacity (gals):	550
Product Stored:	UNLEADED GASOLINE
Tank Type:	Steel/carbon steel
Tank Internal:	None
Tank External:	Painted/Asphalt Coating
Pipe Location:	Underground
Pipe Type:	GALVANIZED STEEL
Pipe Internal:	None
Pipe External:	Painted/Asphalt Coating
Second Containment:	None
Leak Detection:	None
Overfill Prot:	None
Dispenser:	Suction
Date Tested:	Not reported
Next Test Date:	Not reported
Missing Data for Tank:	No Missing Data
Date Closed:	03/01/2000
Test Method:	Not reported
Deleted:	False
Updated:	True
Lat/long:	Not reported

Tank Id:	01
Tank Location:	UNDERGROUND
Tank Status:	In Service
Install Date:	20000310
Capacity (gals):	4000
Product Stored:	UNLEADED GASOLINE

GS JEROME SERVICE INC (Continued) **U003178570**

Tank Type:	Fiberglass reinforced plastic [FRP]
Tank Internal:	Fiberglass Liner (FRP)
Tank External:	Fiberglass
Pipe Location:	Underground
Pipe Type:	STAINLESS STEEL ALLOY
Pipe Internal:	Fiberglass Liner (FRP)
Pipe External:	45
Second Containment:	Vault (w/access)
Leak Detection:	Electronic
Overfill Prot:	Catch Basin
Dispenser:	Submersible
Date Tested:	Not reported
Next Test Date:	Not reported
Missing Data for Tank:	No Missing Data
Date Closed:	Not reported
Test Method:	Not reported
Deleted:	False
Updated:	True
Lat/long:	Not reported

Tank Id:	011
Tank Location:	UNDERGROUND
Tank Status:	Closed-Removed
Install Date:	Not reported
Capacity (gals):	550
Product Stored:	UNLEADED GASOLINE
Tank Type:	Steel/carbon steel
Tank Internal:	None
Tank External:	Painted/Asphalt Coating
Pipe Location:	Underground
Pipe Type:	GALVANIZED STEEL
Pipe Internal:	None
Pipe External:	Painted/Asphalt Coating
Second Containment:	None
Leak Detection:	None
Overfill Prot:	None
Dispenser:	Suction
Date Tested:	Not reported
Next Test Date:	Not reported
Missing Data for Tank:	No Missing Data
Date Closed:	03/01/2000
Test Method:	Not reported
Deleted:	False
Updated:	True
Lat/long:	Not reported

Tank Id:	012
Tank Location:	UNDERGROUND
Tank Status:	Closed-Removed
Install Date:	Not reported
Capacity (gals):	550
Product Stored:	UNLEADED GASOLINE
Tank Type:	Steel/carbon steel
Tank Internal:	None
Tank External:	Painted/Asphalt Coating

GS JEROME SERVICE INC (Continued) **U003178570**

Pipe Location:	Underground
Pipe Type:	GALVANIZED STEEL
Pipe Internal:	None
Pipe External:	Painted/Asphalt Coating
Second Containment:	None
Leak Detection:	None
Overfill Prot:	None
Dispenser:	Suction
Date Tested:	Not reported
Next Test Date:	Not reported
Missing Data for Tank:	No Missing Data
Date Closed:	03/01/2000
Test Method:	Not reported
Deleted:	False
Updated:	True
Lat/long:	Not reported

Tank Id:	013
Tank Location:	UNDERGROUND
Tank Status:	Closed-Removed
Install Date:	Not reported
Capacity (gals):	1080
Product Stored:	DIESEL
Tank Type:	Steel/carbon steel
Tank Internal:	None
Tank External:	Painted/Asphalt Coating
Pipe Location:	Underground
Pipe Type:	GALVANIZED STEEL
Pipe Internal:	None
Pipe External:	Painted/Asphalt Coating
Second Containment:	None
Leak Detection:	None
Overfill Prot:	None
Dispenser:	Suction
Date Tested:	Not reported
Next Test Date:	Not reported
Missing Data for Tank:	No Missing Data
Date Closed:	03/01/2000
Test Method:	Not reported
Deleted:	False
Updated:	True
Lat/long:	Not reported

Tank Id:	014
Tank Location:	UNDERGROUND
Tank Status:	Closed-Removed
Install Date:	Not reported
Capacity (gals):	550
Product Stored:	USED OIL
Tank Type:	Steel/carbon steel
Tank Internal:	None
Tank External:	Painted/Asphalt Coating
Pipe Location:	Underground
Pipe Type:	GALVANIZED STEEL
Pipe Internal:	None

GS JEROME SERVICE INC (Continued) **U003178570**

Pipe External: Painted/Asphalt Coating
Second Containment: None
Leak Detection: None
Overfill Prot: None
Dispenser: Suction
Date Tested: Not reported
Next Test Date: Not reported
Missing Data for Tank: No Missing Data
Date Closed: 03/01/2000
Test Method: Not reported
Deleted: False
Updated: True
Lat/long: Not reported

Tank Id: 02
Tank Location: UNDERGROUND
Tank Status: In Service
Install Date: 20000310
Capacity (gals): 4000
Product Stored: UNLEADED GASOLINE
Tank Type: Fiberglass reinforced plastic [FRP]
Tank Internal: Fiberglass Liner (FRP)
Tank External: Fiberglass
Pipe Location: Underground
Pipe Type: STAINLESS STEEL ALLOY
Pipe Internal: Fiberglass Liner (FRP)
Pipe External: 45
Second Containment: Vault (w/access)
Leak Detection: Electronic
Overfill Prot: Catch Basin
Dispenser: Submersible
Date Tested: Not reported
Next Test Date: Not reported
Missing Data for Tank: No Missing Data
Date Closed: Not reported
Test Method: Not reported
Deleted: False
Updated: True
Lat/long: Not reported

AST:
Region: STATE
DEC Region: 2
Site Status: Active
Facility Id: 2-603000
Program Type: PBS
UTM X: 593187.57819000003
UTM Y: 4524996.7929600002
Expiration Date: 2016/04/25

Affiliation Records:
Site Id: 24955
Affiliation Type: On-Site Operator
Company Name: GS JEROME SERVICE INC
Contact Type: Not reported
Contact Name: RAJUNDER SIGH

GS JEROME SERVICE INC (Continued) **U003178570**

Address1:	Not reported
Address2:	Not reported
City:	Not reported
State:	NN
Zip Code:	Not reported
Country Code:	001
Phone:	(718) 733-4704
EMail:	Not reported
Fax Number:	Not reported
Modified By:	MSBAPTIS
Date Last Modified:	2/8/2011

Site Id:	24955
Affiliation Type:	Emergency Contact
Company Name:	HEMLOCK HOLDINGS LLC
Contact Type:	Not reported
Contact Name:	RAJUNDER SIGH
Address1:	Not reported
Address2:	Not reported
City:	Not reported
State:	NN
Zip Code:	Not reported
Country Code:	999
Phone:	(917) 287-0537
EMail:	Not reported
Fax Number:	Not reported
Modified By:	MSBAPTIS
Date Last Modified:	2/8/2011

Site Id:	24955
Affiliation Type:	Facility Owner
Company Name:	HEMLOCK HOLDINGS LLC
Contact Type:	PRESIDENT
Contact Name:	THOMAS M. DEGRAZIA
Address1:	51 HEMLOCK ROAD
Address2:	Not reported
City:	BRIARCLIFF MANOR
State:	NY
Zip Code:	10510
Country Code:	001
Phone:	(914) 762-0628
EMail:	Not reported
Fax Number:	Not reported
Modified By:	KXTANG
Date Last Modified:	4/25/2006

Site Id:	24955
Affiliation Type:	Mail Contact
Company Name:	HEMLOCK HOLDINGS LLC
Contact Type:	PRESIDENT
Contact Name:	THOMAS M. DEGRAZIA
Address1:	51 HEMLOCK ROAD
Address2:	Not reported
City:	BRIARCLIFF MANOR
State:	NY
Zip Code:	10510
Country Code:	001

GS JEROME SERVICE INC (Continued) **U003178570**

Phone: (914) 762-0628
EMail: Not reported
Fax Number: Not reported
Modified By: KXTANG
Date Last Modified: 4/25/2006

Tank Info:

Tank Number: 010
Tank Id: 52502

Equipment Records:

B01 - Tank External Protection - Painted/Asphalt Coating
A00 - Tank Internal Protection - None
D02 - Pipe Type - Galvanized Steel
J02 - Dispenser - Suction Dispenser
F01 - Pipe External Protection - Painted/Asphalt Coating
H00 - Tank Leak Detection - None
G00 - Tank Secondary Containment - None
C02 - Pipe Location - Underground/On-ground
I00 - Overfill - None

Tank Location: 3
Tank Type: Steel/Carbon Steel/Iron
Tank Status: Closed - Removed
Pipe Model: Not reported
Install Date: Not reported
Capacity Gallons: 550
Tightness Test Method: NN
Date Test: Not reported
Next Test Date: Not reported
Date Tank Closed: 03/01/2000
Register: True
Modified By: TRANSLAT
Last Modified: 03/04/2004

HIST AST:

PBS Number: 2-603000
SWIS Code: 6001
Operator: TOM DEGRAZIA
Facility Phone: (718) 561-4691
Facility Addr2: Not reported
Facility Type: RETAIL GASOLINE SALES
Emergency: TOM DEGRAZIA
Emergency Tel: (914) 762-8786
Old PBSNO: Not reported
Date Inspected: Not reported
Inspector: Not reported
Result of Inspection: Not reported
Owner Name: RITA & TOM DEGRAZIA
Owner Address: 51 HEMLOCK ROAD
Owner City,St,Zip: BRIARCLIFF MANOR, NY 10510
Federal ID: Not reported
Owner Tel: (914) 762-8786
Owner Type: Corporate/Commercial
Owner Subtype: Not reported
Mailing Contact: Not reported
Mailing Name: RITA & TOM DEGRAZIA

GS JEROME SERVICE INC (Continued) **U003178570**

Mailing Address:	51 HEMLOCK ROAD
Mailing Address 2:	Not reported
Mailing City,St,Zip:	BRIARCLIFF MANOR, NY 10510
Mailing Telephone:	(914) 762-8786
Owner Mark:	First Owner
Facility Status:	1 - Active PBS facility, i.e. total capacity of the PBS tanks is greater than 1,100 gallons, regardless if Subpart 360-14 tanks exist or not at the facility.
Certification Flag:	False
Certification Date:	05/15/2000
Expiration:	05/06/2002
Renew Flag:	False
Renew Date:	Not reported
Total Capacity:	8000
FAMT:	True
Facility Screen:	No Missing Data
Owner Screen:	No Missing Data
Tank Screen:	No Missing Data
Dead Letter:	False
CBS Number:	Not reported
Town or City:	NEW YORK CITY
County Code:	60
Town or City Code:	01
Region:	2

Tank ID:	010
Tank Location:	ABOVEGROUND ON SADDLES LEGS, STILTS, RACK, OR CRADLE
Tank Status:	Closed-Removed
Install Date:	Not reported
Capacity (Gal):	550
Product Stored:	UNLEADED GASOLINE
Tank Type:	Steel/carbon steel
Tank Internal:	0
Tank External:	01
Pipe Location:	Underground
Pipe Type:	GALVANIZED STEEL
Pipe Internal:	None
Pipe External:	01
Tank Containment:	None
Leak Detection:	00
Overfill Protection:	00
Dispenser Method:	Suction
Date Tested:	Not reported
Next Test Date:	Not reported
Missing Data for Tank:	No Missing Data
Date Closed:	03/01/2000
Test Method:	Not reported
Deleted:	False
Updated:	True
SPDES Number:	Not reported
Lat/Long:	Not reported

AR229 **JEROME GAS N' GO** **LTANKS** **S107656968**
NE **2895 JEROME AVE** **NY Spills** **N/A**
1/8-1/4 **BRONX, NY**
0.234 mi.
1233 ft. **Site 6 of 6 in cluster AR**

Relative:
Higher

Actual:
146 ft.

LTANKS:

Site ID:	116236
Spill Number/Closed Date:	9914054 / 12/23/2005
Spill Date:	3/13/2000
Spill Cause:	Tank Failure
Spill Source:	Gasoline Station
Spill Class:	Known release with minimal potential for fire or hazard. DEC Response. Willing Responsible Party. Corrective action taken.
Cleanup Ceased:	Not reported
Cleanup Meets Standard:	False
SWIS:	0301
Investigator:	JXPerezM
Referred To:	Not reported
Reported to Dept:	3/13/2000
CID:	205
Water Affected:	Not reported
Spill Notifier:	Responsible Party
Last Inspection:	Not reported
Recommended Penalty:	False
UST Involvement:	True
Remediation Phase:	0
Date Entered In Computer:	3/13/2000
Spill Record Last Update:	12/23/2005
Spiller Name:	OWNER
Spiller Company:	JEROME GAS N' GO
Spiller Address:	2895 JEROME AVE
Spiller City,St,Zip:	BRONX, NY
Spiller County:	001
Spiller Contact:	CALLER
Spiller Phone:	Not reported
Spiller Extention:	Not reported
DEC Region:	2
DER Facility ID:	101177
DEC Memo:	Prior to Sept, 2004 data translation this spill Lead_DEC Field was "ROMMEL"5/24/04 - AUSTIN - TRANSFERRED FROM TOMASELLO TO ROMMELSpill closed on 12/23/2005. Post excavation soil samples results showed that all contaminated soil has been removed and the excavated soil has been properly disposed at a lincensed disposal facility. Post excavation soil samples results confirmed that a pontential impact to groundwater is unlikely. Perez.
Remarks:	CALLER PULLED TANKS AND FOUND CONTAMINATION.

Material:

Tank Test:

SPILLS:

Facility ID:	0513342
DER Facility ID:	309966
Facility Type:	ER
Site ID:	359841

JEROME GAS N' GO (Continued) **S107656968**

DEC Region:	2
Spill Date:	2/19/2006
Spill Number/Closed Date:	0513342 / 2/23/2006
Spill Cause:	Unknown
Spill Class:	Known release with minimal potential for fire or hazard. DEC Response. Willing Responsible Party. Corrective action taken.
SWIS:	0301
Investigator:	rmpiper
Referred To:	Not reported
Reported to Dept:	2/19/2006
CID:	64
Water Affected:	Not reported
Spill Source:	Gasoline Station
Spill Notifier:	Citizen
Cleanup Ceased:	Not reported
Cleanup Meets Std:	True
Last Inspection:	Not reported
Recommended Penalty:	False
UST Trust:	False
Remediation Phase:	0
Date Entered In Computer:	2/21/2006
Spill Record Last Update:	2/23/2006
Spiller Name:	Not reported
Spiller Company:	UNKNOWN
Spiller Address:	Not reported
Spiller City,St,Zip:	NY
Spiller Company:	999
Contact Name:	VICTOR MANGAL
Contact Phone:	(917) 337-4076
DEC Memo:	2/19/06- DEC Piper contacted Victor.2/21/06- DEC Piper contacted Victor. Phoenix Env. to come today and pump out containment. Piper received a message later that day that Phoenix nor F $ N were able to come today. Scheduled for tomorrow.2/22/06- DEC Piper received call from Victor. as per conversation, the pan beneath the pumps were vacc'ed out. Closed.
Remarks:	Spill is contained in the containment compartment at the gas station.

Material:

Site ID:	359841
Operable Unit ID:	1117034
Operable Unit:	01
Material ID:	2107500
Material Code:	0009
Material Name:	Gasoline
Case No.:	Not reported
Material FA:	Petroleum
Quantity:	5
Units:	Gallons
Recovered:	No
Resource Affected:	Not reported
Oxygenate:	False

Tank Test:

AP230 **2754 GRAND CONCOURSE REALTY CO** **AST** **A100364453**
East **2754 GRAND CONCOURSE** **N/A**
1/8-1/4 **BRONX, NY 10458**
0.234 mi.
1233 ft. **Site 2 of 3 in cluster AP**

Relative:
Higher

Actual:
151 ft.

AST:

Region:	STATE
DEC Region:	2
Site Status:	Active
Facility Id:	2-080594
Program Type:	PBS
UTM X:	593333.61844999995
UTM Y:	4524713.6402899995
Expiration Date:	2017/01/14

Affiliation Records:

Site Id:	1628
Affiliation Type:	Facility Owner
Company Name:	2754 GRAND CONCOURSE REALTY CO
Contact Type:	MANAGER
Contact Name:	THOMAS STEINER
Address1:	PO BOX 957
Address2:	Not reported
City:	TALLMAN
State:	NY
Zip Code:	10982
Country Code:	001
Phone:	(845) 356-2729
EMail:	TSTEINER@TSMGM.COM
Fax Number:	Not reported
Modified By:	NRLOMBAR
Date Last Modified:	10/2/2012

Site Id:	1628
Affiliation Type:	Mail Contact
Company Name:	2754 GRAND CONCOURSE REALTY CO
Contact Type:	MANAGER
Contact Name:	THOMAS STEINER
Address1:	PO BOX 957
Address2:	Not reported
City:	TALLMAN
State:	NY
Zip Code:	10982
Country Code:	001
Phone:	(845) 356-2729
EMail:	TSTEINER@TSMGM.COM
Fax Number:	Not reported
Modified By:	NRLOMBAR
Date Last Modified:	10/2/2012

Site Id:	1628
Affiliation Type:	On-Site Operator
Company Name:	2754 GRAND CONCOURSE REALTY CO
Contact Type:	Not reported
Contact Name:	ANGEL ALAMO
Address1:	Not reported
Address2:	Not reported
City:	Not reported
State:	NN

2754 GRAND CONCOURSE REALTY CO (Continued) **A100364453**

Zip Code:	Not reported
Country Code:	999
Phone:	(347) 998-4695
EMail:	Not reported
Fax Number:	Not reported
Modified By:	NRLOMBAR
Date Last Modified:	10/2/2012

Site Id:	1628
Affiliation Type:	Emergency Contact
Company Name:	2754 GRAND CONCOURSE REALTY CO
Contact Type:	Not reported
Contact Name:	ANGEL ALAMO
Address1:	Not reported
Address2:	Not reported
City:	Not reported
State:	NN
Zip Code:	Not reported
Country Code:	999
Phone:	(347) 998-4695
EMail:	Not reported
Fax Number:	Not reported
Modified By:	NRLOMBAR
Date Last Modified:	10/2/2012

Tank Info:

Tank Number:	001
Tank Id:	2686

Equipment Records:

B00 - Tank External Protection - None
K00 - Spill Prevention - None
I00 - Overfill - None
G03 - Tank Secondary Containment - Vault (w/o access)
C01 - Pipe Location - Aboveground
E00 - Piping Secondary Containment - None
H00 - Tank Leak Detection - None
F00 - Pipe External Protection - None
A00 - Tank Internal Protection - None
J02 - Dispenser - Suction Dispenser
D00 - Pipe Type - No Piping
L00 - Piping Leak Detection - None

Tank Location:	2
Tank Type:	Steel/Carbon Steel/Iron
Tank Status:	In Service
Pipe Model:	Not reported
Install Date:	09/22/1922
Capacity Gallons:	5000
Tightness Test Method:	NN
Date Test:	Not reported
Next Test Date:	Not reported
Date Tank Closed:	Not reported
Register:	True
Modified By:	NRLOMBAR
Last Modified:	10/02/2012

AM231
SW
1/8-1/4
0.234 mi.
1234 ft.

JULES /LINDA LANE REALTY CO.
2537 GRAND BLVD (CONCOURSE)
BRONX, NY 10468

Site 4 of 4 in cluster AM

HIST UST **U001834020**
N/A

Relative:
Lower

Actual:
128 ft.

HIST UST:

PBS Number:	2-246603
SPDES Number:	Not reported
Emergency Contact:	STELLAR MANAGEMENT CO.
Emergency Telephone:	(212) 406-0030
Operator:	THOMAS
Operator Telephone:	(718) 933-9839
Owner Name:	STELLAR MANAGEMENT CO.
Owner Address:	156 WILLIAM STREET
Owner City,St,Zip:	NEW YORK, NY 10038
Owner Telephone:	(914) 472-7720
Owner Type:	Private Resident
Owner Subtype:	Not reported
Mailing Name:	STELLAT MANAGEMENT CO.
Mailing Address:	156 WILLIAMS STREET, 10TH FLOOR
Mailing Address 2:	Not reported
Mailing City,St,Zip:	NEW YORK, NY 10038
Mailing Contact:	JUDY CORDERO
Mailing Telephone:	(212) 406-0030
Owner Mark:	Second Owner
Facility Status:	1 - Active PBS facility, i.e. total capacity of the PBS tanks is greater than 1,100 gallons, regardless if Subpart 360-14 tanks exist or not at the facility.
Facility Addr2:	2537 GRAND BLVD
SWIS ID:	6001
Old PBS Number:	Not reported
Facility Type:	Not reported
Inspected Date:	Not reported
Inspector:	Not reported
Inspection Result:	Not reported
Federal ID:	Not reported
Certification Flag:	False
Certification Date:	06/01/1998
Expiration Date:	05/29/2003
Renew Flag:	False
Renewal Date:	Not reported
Total Capacity:	4000
FAMT:	True
Facility Screen:	Minor Data Missing
Owner Screen:	Minor Data Missing
Tank Screen:	Minor Data Missing
Dead Letter:	False
CBS Number:	Not reported
Town or City:	NEW YORK CITY
County Code:	60
Town or City:	01
Region:	2
Tank Id:	001
Tank Location:	UNDERGROUND, VAULTED, WITH ACCESS
Tank Status:	In Service
Install Date:	Not reported
Capacity (gals):	4000

JULES /LINDA LANE REALTY CO. (Continued) **U001834020**

Product Stored:	NOS 5 OR 6 FUEL OIL
Tank Type:	Steel/carbon steel
Tank Internal:	Not reported
Tank External:	Not reported
Pipe Location:	Not reported
Pipe Type:	STEEL/IRON
Pipe Internal:	Not reported
Pipe External:	Not reported
Second Containment:	Diking
Leak Detection:	None
Overfill Prot:	Product Level Gauge
Dispenser:	Suction
Date Tested:	Not reported
Next Test Date:	Not reported
Missing Data for Tank:	Minor Data Missing
Date Closed:	Not reported
Test Method:	Not reported
Deleted:	False
Updated:	False
Lat/long:	Not reported

AQ232 **O+S MANAGEMENT** **MANIFEST** **S109786430**
ENE **2810 MORRIS AVE. APT 3D** **N/A**
1/8-1/4 **BRONX, NY**
0.234 mi.
1236 ft. **Site 2 of 4 in cluster AQ**

Relative:
Higher

Actual:
152 ft.

CT MANIFEST:

Waste:

Manifest No:	CTF0837887
Waste Occurence:	1
UNNA:	3077
Hazard Class:	9
US Dot Description:	ENVIRONMENTALLY HAZ. SUBSTANCES,SOLID
No of Containers:	006
Container Type:	DM
Quantity:	990
Weight/Volume:	P
Additional Description:	Not reported
Handling Code:	Not reported
Date Record Was Last Modified:	4/27/2004
DEO Who Last Modified Record:	IG

Waste CD:

Manifest No:	CTF0837887
Waste Occurence:	1
EPA Waste Code:	D009
Recycled Waste?:	F
Date Record Was Last Modified:	4/27/2004
DEO Who Last Modified Record:	IG

Detail:

Year:	2001
Manifest ID:	CTF0837887
TSDF EPA ID:	CTD000604488
TSDF Name:	CLEAN HARBORS OF CONNECTICUT INC

O+S MANAGEMENT (Continued) **S109786430**

TSDF Address:	51 BRODERICK RD
TSDF City,St,Zip:	BRISTOL, CT 06010
TSDF Country:	USA
TSDF Telephone:	Not reported
Transport Date:	8/8/2001
Transporter EPA ID:	MAD039322250
Transporter Name:	CLEAN HARBORS ENVIRONMENTAL SERVICES, INC.
Transporter Country:	USA
Transporter Phone:	Not reported
Trans 2 Date:	8/13/2001
Trans 2 EPA ID:	NJD986607380
Trans 2 Name:	MAUMEE EXPRESS INC
Trans 2 Address:	Not reported
Trans 2 City,St,Zip:	CT
Trans 2 Country:	USA
Trans 2 Phone:	Not reported
EPA ID:	NYP000950378
Generator Phone:	7185956700
Generator Mailing Addr:	2810 MORRIS AVE. APT 3D BRONX
Generator Mailing Town:	Not reported
Generator Mailing State:	NY
Generator Mailing Zip:	Not reported
Generator Mailing Country:	USA
Special Handling:	Not reported
Discrepancies:	No
Date Shipped:	8/8/2001
Date Received:	8/16/2001
Last modified date:	4/27/2004
Last modified by:	IG
Comments:	Not reported

AQ233 **2810 MORRIS AVE. CORP.** **HIST UST** **U003790837**
ENE **2810 MORRIS AVE.** **N/A**
1/8-1/4 **BRONX, NY 10468**
0.234 mi.
1236 ft. **Site 3 of 4 in cluster AQ**

Relative:
Higher

Actual:
152 ft.

HIST UST:

PBS Number:	2-605896
SPDES Number:	Not reported
Emergency Contact:	NATHAN MEHL
Emergency Telephone:	(212) 582-2929
Operator:	WALTER CHON CHAY
Operator Telephone:	(718) 561-0329
Owner Name:	2810 MORRIS AVE. CORP.
Owner Address:	P.O. BOX 475
Owner City,St,Zip:	NEW YORK, NY 10101
Owner Telephone:	(212) 582-2929
Owner Type:	Corporate/Commercial
Owner Subtype:	Not reported
Mailing Name:	2810 MORRIS AVE. CORP.
Mailing Address:	P.O. BOX 475
Mailing Address 2:	Not reported
Mailing City,St,Zip:	NEW YORK, NY 10101
Mailing Contact:	NATHAN MEHL
Mailing Telephone:	(212) 582-2929
Owner Mark:	First Owner

2810 MORRIS AVE. CORP. (Continued) **U003790837**

Facility Status:	1 - Active PBS facility, i.e. total capacity of the PBS tanks is greater than 1,100 gallons, regardless if Subpart 360-14 tanks exist or not at the facility.
Facility Addr2:	2810 MORRIS AVENUE
SWIS ID:	6001
Old PBS Number:	Not reported
Facility Type:	APARTMENT BUILDING
Inspected Date:	Not reported
Inspector:	Not reported
Inspection Result:	Not reported
Federal ID:	Not reported
Certification Flag:	False
Certification Date:	05/25/2001
Expiration Date:	05/22/2006
Renew Flag:	False
Renewal Date:	Not reported
Total Capacity:	5000
FAMT:	True
Facility Screen:	No Missing Data
Owner Screen:	No Missing Data
Tank Screen:	Minor Data Missing
Dead Letter:	False
CBS Number:	Not reported
Town or City:	NEW YORK CITY
County Code:	60
Town or City:	01
Region:	2

Tank Id:	1
Tank Location:	UNDERGROUND, VAULTED, WITH ACCESS
Tank Status:	In Service
Install Date:	Not reported
Capacity (gals):	5000
Product Stored:	NOS 1,2, OR 4 FUEL OIL
Tank Type:	Concrete
Tank Internal:	Not reported
Tank External:	Not reported
Pipe Location:	Aboveground/Underground Combination
Pipe Type:	GALVANIZED STEEL
Pipe Internal:	Not reported
Pipe External:	Not reported
Second Containment:	Other
Leak Detection:	Not reported
Overfill Prot:	Not reported
Dispenser:	Submersible
Date Tested:	Not reported
Next Test Date:	Not reported
Missing Data for Tank:	Minor Data Missing
Date Closed:	Not reported
Test Method:	Not reported
Deleted:	False
Updated:	True
Lat/long:	Not reported

AS234 **EDR US Hist Auto Stat** **1015379608**
WNW **2707 SEDGWICK AVE** **N/A**
1/8-1/4 **BRONX, NY 10468**
0.235 mi.
1239 ft. **Site 3 of 6 in cluster AS**

Relative:
Higher

Actual:
147 ft.

EDR Historical Auto Stations:
Name: H & F AUTO CORP
Year: 2004
Address: 2707 SEDGWICK AVE

AS235 **2707 SEDGWICK AVE.** **AST** **U003392599**
WNW **2707 SEDGWICK AVE** **HIST AST** **N/A**
1/8-1/4 **BRONX, NY 10468**
0.235 mi.
1239 ft. **Site 4 of 6 in cluster AS**

Relative:
Higher

Actual:
147 ft.

AST:
Region: STATE
DEC Region: 2
Site Status: Active
Facility Id: 2-200794
Program Type: PBS
UTM X: 592418.42747999995
UTM Y: 4524923.0321000004
Expiration Date: 2014/11/16

Affiliation Records:
Site Id: 6784
Affiliation Type: On-Site Operator
Company Name: KINGSBRIDGE GROUP LLC
Contact Type: Not reported
Contact Name: EMILIO MONCION
Address1: Not reported
Address2: Not reported
City: Not reported
State: NN
Zip Code: Not reported
Country Code: 001
Phone: (917) 939-0404
EMail: Not reported
Fax Number: Not reported
Modified By: MSBAPTIS
Date Last Modified: 11/16/2009

Site Id: 6784
Affiliation Type: Emergency Contact
Company Name: KINGSBRIDGE GROUP LLC
Contact Type: Not reported
Contact Name: KENNY NASAB
Address1: Not reported
Address2: Not reported
City: Not reported
State: NN
Zip Code: Not reported
Country Code: 999
Phone: (646) 702-0100
EMail: Not reported
Fax Number: Not reported
Modified By: MSBAPTIS

2707 SEDGWICK AVE. (Continued) **U003392599**

Date Last Modified: 11/16/2009

Site Id: 6784
Affiliation Type: Mail Contact
Company Name: KINGSBRIDGE GROUP LLC
Contact Type: MGR
Contact Name: KENNY NASAB
Address1: 5 DOGWOOD RD
Address2: Not reported
City: KINGSPOINT
State: NY
Zip Code: 11024
Country Code: 001
Phone: (646) 702-0100
EMail: Not reported
Fax Number: Not reported
Modified By: MSBAPTIS
Date Last Modified: 11/16/2009

Site Id: 6784
Affiliation Type: Facility Owner
Company Name: KINGSBRIDGE GROUP LLC
Contact Type: MGR
Contact Name: KENNY NASAB
Address1: 5 DOGWOOD RD
Address2: Not reported
City: KINGSPOINT
State: NY
Zip Code: 11024
Country Code: 001
Phone: (646) 702-0100
EMail: Not reported
Fax Number: Not reported
Modified By: MSBAPTIS
Date Last Modified: 11/16/2009

Tank Info:

Tank Number: 001
Tank Id: 24930

Equipment Records:

H00 - Tank Leak Detection - None
G00 - Tank Secondary Containment - None
C00 - Pipe Location - No Piping
F00 - Pipe External Protection - None
I04 - Overfill - Product Level Gauge (A/G)
A00 - Tank Internal Protection - None
D01 - Pipe Type - Steel/Carbon Steel/Iron
J02 - Dispenser - Suction Dispenser
L09 - Piping Leak Detection - Exempt Suction Piping
B00 - Tank External Protection - None

Tank Location: 1
Tank Type: Steel/Carbon Steel/Iron
Tank Status: In Service
Pipe Model: Not reported
Install Date: 04/30/1989

2707 SEDGWICK AVE. (Continued) **U003392599**

Capacity Gallons:	5000
Tightness Test Method:	NN
Date Test:	Not reported
Next Test Date:	Not reported
Date Tank Closed:	Not reported
Register:	True
Modified By:	msbaptis
Last Modified:	11/15/2007

HIST AST:

PBS Number:	2-200794
SWIS Code:	6001
Operator:	OSCAR SOLIS
Facility Phone:	(718) 548-0547
Facility Addr2:	2707 SEDGWICK AVE
Facility Type:	APARTMENT BUILDING
Emergency:	ALAN B. GROSS
Emergency Tel:	(718) 748-6202
Old PBSNO:	Not reported
Date Inspected:	Not reported
Inspector:	Not reported
Result of Inspection:	Not reported
Owner Name:	EMERICK GROSS REAL ESTATE L.P.
Owner Address:	1 HANSON PLACE RM 1508
Owner City,St,Zip:	BROOKLYN, NY 11243
Federal ID:	Not reported
Owner Tel:	(718) 783-7858
Owner Type:	Corporate/Commercial
Owner Subtype:	Not reported
Mailing Contact:	WERNER H. FRIEDLANDER
Mailing Name:	EMERICK GROSS REAL ESTATE, L.P.
Mailing Address:	1 HANSON PLACE RM 1508
Mailing Address 2:	Not reported
Mailing City,St,Zip:	BROOKLYN, NY 11243
Mailing Telephone:	(718) 783-7858
Owner Mark:	First Owner
Facility Status:	1 - Active PBS facility, i.e. total capacity of the PBS tanks is greater than 1,100 gallons, regardless if Subpart 360-14 tanks exist or not at the facility.
Certification Flag:	False
Certification Date:	10/29/1997
Expiration:	10/23/2002
Renew Flag:	False
Renew Date:	Not reported
Total Capacity:	5000
FAMT:	True
Facility Screen:	No Missing Data
Owner Screen:	No Missing Data
Tank Screen:	Minor Data Missing
Dead Letter:	False
CBS Number:	Not reported
Town or City:	NEW YORK CITY
County Code:	60
Town or City Code:	01
Region:	2

Tank ID:	001

2707 SEDGWICK AVE. (Continued) **U003392599**

Tank Location:	ABOVEGROUND
Tank Status:	In Service
Install Date:	Not reported
Capacity (Gal):	5000
Product Stored:	NOS 5 OR 6 FUEL OIL
Tank Type:	Steel/carbon steel
Tank Internal:	Not reported
Tank External:	Not reported
Pipe Location:	Not reported
Pipe Type:	STEEL/IRON
Pipe Internal:	Not reported
Pipe External:	Not reported
Tank Containment:	None
Leak Detection:	0
Overfill Protection:	4
Dispenser Method:	Suction
Date Tested:	Not reported
Next Test Date:	Not reported
Missing Data for Tank:	Minor Data Missing
Date Closed:	Not reported
Test Method:	Not reported
Deleted:	False
Updated:	False
SPDES Number:	Not reported
Lat/Long:	Not reported

AV236 **2585 GRAND CONCOURSE** **AST** **A100173293**
SSE **2585 GRAND CONCOURSE** **N/A**
1/8-1/4 **BRONX, NY 10468**
0.236 mi.
1244 ft. **Site 2 of 2 in cluster AV**

Relative:
Higher

Actual:
136 ft.

AST:

Region:	STATE
DEC Region:	2
Site Status:	Active
Facility Id:	2-159549
Program Type:	PBS
UTM X:	593109.85141999996
UTM Y:	4524311.3869099999
Expiration Date:	2013/05/27

Affiliation Records:

Site Id:	5401
Affiliation Type:	Facility Owner
Company Name:	MANDY ASSOCIATES LLC
Contact Type:	MEMBER
Contact Name:	STEVE FINKELSTEIN
Address1:	111 BROOK STREET
Address2:	Not reported
City:	SCARSDALE
State:	NY
Zip Code:	10583
Country Code:	001
Phone:	(914) 472-4900
EMail:	Not reported
Fax Number:	Not reported
Modified By:	msbaptis

2585 GRAND CONCOURSE (Continued) **A100173293**

Date Last Modified: 2/29/2008

Site Id: 5401
Affiliation Type: Mail Contact
Company Name: FINKELSTEIN MORGAN RE
Contact Type: Not reported
Contact Name: STEVE FINKELSTEIN
Address1: 111 BROOK STREET
Address2: Not reported
City: SCARSDALE
State: NY
Zip Code: 10583
Country Code: 001
Phone: (914) 472-4900
EMail: Not reported
Fax Number: Not reported
Modified By: TRANSLAT
Date Last Modified: 3/4/2004

Site Id: 5401
Affiliation Type: On-Site Operator
Company Name: 2585 GRAND CONCOURSE
Contact Type: Not reported
Contact Name: WILLIAM RIVERA
Address1: Not reported
Address2: Not reported
City: Not reported
State: NN
Zip Code: Not reported
Country Code: 001
Phone: (718) 882-0097
EMail: Not reported
Fax Number: Not reported
Modified By: TRANSLAT
Date Last Modified: 3/4/2004

Site Id: 5401
Affiliation Type: Emergency Contact
Company Name: MANDY ASSOCIATES LLC
Contact Type: Not reported
Contact Name: STEVE FINKELSTEIN
Address1: Not reported
Address2: Not reported
City: Not reported
State: NN
Zip Code: Not reported
Country Code: 001
Phone: (914) 472-4900
EMail: Not reported
Fax Number: Not reported
Modified By: TRANSLAT
Date Last Modified: 3/4/2004

Tank Info:

Tank Number: 001
Tank Id: 19679

2585 GRAND CONCOURSE (Continued) **A100173293**

Equipment Records:

C00 - Pipe Location - No Piping
F00 - Pipe External Protection - None
I04 - Overfill - Product Level Gauge (A/G)
A00 - Tank Internal Protection - None
D01 - Pipe Type - Steel/Carbon Steel/Iron
J02 - Dispenser - Suction Dispenser
L09 - Piping Leak Detection - Exempt Suction Piping
G00 - Tank Secondary Containment - None
H00 - Tank Leak Detection - None
B00 - Tank External Protection - None

Tank Location:	1
Tank Type:	Steel/Carbon Steel/Iron
Tank Status:	In Service
Pipe Model:	Not reported
Install Date:	01/01/1916
Capacity Gallons:	5000
Tightness Test Method:	NN
Date Test:	Not reported
Next Test Date:	Not reported
Date Tank Closed:	Not reported
Register:	True
Modified By:	msbaptis
Last Modified:	02/29/2008

AP237 **2760 GRAND CONCOURSE** **AST** **U003389472**
East **2760 GRAND CONCOURSE** **HIST AST** **N/A**
1/8-1/4 **BX, NY 10458**
0.238 mi.
1255 ft. **Site 3 of 3 in cluster AP**

Relative:
Higher

Actual:
151 ft.

AST:

Region:	STATE
DEC Region:	2
Site Status:	Active
Facility Id:	2-319139
Program Type:	PBS
UTM X:	593340.30897000001
UTM Y:	4524727.2861799998
Expiration Date:	2017/03/27

Affiliation Records:

Site Id:	14748
Affiliation Type:	On-Site Operator
Company Name:	2760 GRAND CONCOURSE
Contact Type:	Not reported
Contact Name:	ANGEL ALAMO
Address1:	Not reported
Address2:	Not reported
City:	Not reported
State:	NN
Zip Code:	Not reported
Country Code:	001
Phone:	(347) 998-4695
EMail:	Not reported
Fax Number:	Not reported
Modified By:	CGFREEDM
Date Last Modified:	6/12/2012

2760 GRAND CONCOURSE (Continued) **U003389472**

Site Id:	14748
Affiliation Type:	Emergency Contact
Company Name:	2760 GC REALTY, LLC
Contact Type:	Not reported
Contact Name:	ANGEL ALAMO
Address1:	Not reported
Address2:	Not reported
City:	Not reported
State:	NN
Zip Code:	Not reported
Country Code:	999
Phone:	(347) 998-4695
EMail:	Not reported
Fax Number:	Not reported
Modified By:	CGFREEDM
Date Last Modified:	6/12/2012

Site Id:	14748
Affiliation Type:	Facility Owner
Company Name:	2760 GC REALTY, LLC
Contact Type:	MANAGER
Contact Name:	THOMAS STEINER
Address1:	P.O. BOX 957
Address2:	Not reported
City:	TALLMAN
State:	NY
Zip Code:	10982
Country Code:	001
Phone:	(845) 356-2729
EMail:	TSTEINER@TSMGM.COM
Fax Number:	Not reported
Modified By:	CGFREEDM
Date Last Modified:	6/12/2012

Site Id:	14748
Affiliation Type:	Mail Contact
Company Name:	2760 GC REALTY, LLC
Contact Type:	MANAGER
Contact Name:	THOMAS STEINER
Address1:	P.O. BOX 957
Address2:	Not reported
City:	TALLMAN
State:	NY
Zip Code:	10982
Country Code:	001
Phone:	(845) 356-2729
EMail:	TSTEINER@TSMGM.COM
Fax Number:	Not reported
Modified By:	CGFREEDM
Date Last Modified:	6/12/2012

Tank Info:

Tank Number:	001
Tank Id:	16759

Equipment Records:

2760 GRAND CONCOURSE (Continued) **U003389472**

I05 - Overfill - Vent Whistle
B00 - Tank External Protection - None
K00 - Spill Prevention - None
G03 - Tank Secondary Containment - Vault (w/o access)
F00 - Pipe External Protection - None
A00 - Tank Internal Protection - None
D01 - Pipe Type - Steel/Carbon Steel/Iron
J02 - Dispenser - Suction Dispenser
L09 - Piping Leak Detection - Exempt Suction Piping
C01 - Pipe Location - Aboveground
E00 - Piping Secondary Containment - None
H00 - Tank Leak Detection - None

Tank Location:	3
Tank Type:	Steel/Carbon Steel/Iron
Tank Status:	In Service
Pipe Model:	Not reported
Install Date:	12/01/1923
Capacity Gallons:	5000
Tightness Test Method:	NN
Date Test:	Not reported
Next Test Date:	Not reported
Date Tank Closed:	Not reported
Register:	True
Modified By:	CGFREEDM
Last Modified:	06/12/2012

HIST AST:

PBS Number:	2-319139
SWIS Code:	6001
Operator:	JOSEPH GERSHENOV
Facility Phone:	(718) 324-8500
Facility Addr2:	2760 GRAND CONCOURSE
Facility Type:	APARTMENT BUILDING
Emergency:	ORIGINAL CONSUMERS OIL
Emergency Tel:	(718) 893-3200
Old PBSNO:	Not reported
Date Inspected:	Not reported
Inspector:	Not reported
Result of Inspection:	Not reported
Owner Name:	2760 GRAND CONCOURSE ASSOCIATES L.L.C.
Owner Address:	825 E 233 RD ST
Owner City,St,Zip:	BRONX, NY 10466
Federal ID:	Not reported
Owner Tel:	(718) 324-8500
Owner Type:	Corporate/Commercial
Owner Subtype:	Not reported
Mailing Contact:	FRANK CLARO
Mailing Name:	2760 GRAND CONCOURSE ASSOCIATES L.L.C.
Mailing Address:	825 E 233 RD ST
Mailing Address 2:	Not reported
Mailing City,St,Zip:	BRONX, NY 10466
Mailing Telephone:	(718) 324-8500
Owner Mark:	First Owner
Facility Status:	1 - Active PBS facility, i.e. total capacity of the PBS tanks is greater than 1,100 gallons, regardless if Subpart 360-14 tanks exist or not at the facility.
Certification Flag:	False

2760 GRAND CONCOURSE (Continued) **U003389472**

Certification Date:	11/18/1997
Expiration:	07/20/2002
Renew Flag:	False
Renew Date:	Not reported
Total Capacity:	5000
FAMT:	True
Facility Screen:	No Missing Data
Owner Screen:	No Missing Data
Tank Screen:	No Missing Data
Dead Letter:	False
CBS Number:	Not reported
Town or City:	NEW YORK CITY
County Code:	60
Town or City Code:	01
Region:	2

Tank ID:	001
Tank Location:	ABOVEGROUND ON SADDLES LEGS, STILTS, RACK, OR CRADLE
Tank Status:	In Service
Install Date:	Not reported
Capacity (Gal):	5000
Product Stored:	NOS 5 OR 6 FUEL OIL
Tank Type:	Steel/carbon steel
Tank Internal:	0
Tank External:	0
Pipe Location:	Aboveground
Pipe Type:	STEEL/IRON
Pipe Internal:	None
Pipe External:	0
Tank Containment:	Diking
Leak Detection:	0
Overfill Protection:	06
Dispenser Method:	Suction
Date Tested:	Not reported
Next Test Date:	Not reported
Missing Data for Tank:	No Missing Data
Date Closed:	Not reported
Test Method:	Not reported
Deleted:	False
Updated:	True
SPDES Number:	Not reported
Lat/Long:	Not reported

AY238 **2550-52 UNIVERSITY AVE** **AST** **U003390633**
WSW **2550-52 UNIVERSITY AVE** **HIST AST** **N/A**
1/8-1/4 **BRONX, NY 10468**
0.239 mi.
1262 ft. **Site 1 of 4 in cluster AY**

Relative:
Higher

Actual:
146 ft.

AST:

Region:	STATE
DEC Region:	2
Site Status:	Active
Facility Id:	2-160598
Program Type:	PBS
UTM X:	592479.9375
UTM Y:	4524486
Expiration Date:	2012/08/26

2550-52 UNIVERSITY AVE (Continued) **U003390633**

Affiliation Records:

Site Id:	5490
Affiliation Type:	Facility Owner
Company Name:	VIRGINIA REALTY CO., L.L.C.
Contact Type:	MEMBER
Contact Name:	JOSEPH GERSHENOV
Address1:	825 E 233RD ST
Address2:	Not reported
City:	BRONX
State:	NY
Zip Code:	10466
Country Code:	001
Phone:	(718) 664-6600
EMail:	Not reported
Fax Number:	Not reported
Modified By:	KAKYER
Date Last Modified:	8/21/2007

Site Id:	5490
Affiliation Type:	Mail Contact
Company Name:	VIRGINIA REALTY CO., L.L.C.
Contact Type:	Not reported
Contact Name:	FRANK CLARO
Address1:	825 E 233RD ST
Address2:	Not reported
City:	BRONX
State:	NY
Zip Code:	10466
Country Code:	001
Phone:	(718) 666-6616
EMail:	Not reported
Fax Number:	Not reported
Modified By:	KAKYER
Date Last Modified:	8/21/2007

Site Id:	5490
Affiliation Type:	On-Site Operator
Company Name:	2550-52 UNIVERSITY AVE
Contact Type:	Not reported
Contact Name:	JOSEPH GERSHENOV
Address1:	Not reported
Address2:	Not reported
City:	Not reported
State:	NN
Zip Code:	Not reported
Country Code:	001
Phone:	(718) 666-6600
EMail:	Not reported
Fax Number:	Not reported
Modified By:	TRANSLAT
Date Last Modified:	3/4/2004

Site Id:	5490
Affiliation Type:	Emergency Contact
Company Name:	VIRGINIA REALTY CO., L.L.C.
Contact Type:	Not reported
Contact Name:	STUYVESANT OIL

2550-52 UNIVERSITY AVE (Continued) **U003390633**

Address1:	Not reported
Address2:	Not reported
City:	Not reported
State:	NN
Zip Code:	Not reported
Country Code:	001
Phone:	(718) 893-3200
EMail:	Not reported
Fax Number:	Not reported
Modified By:	TRANSLAT
Date Last Modified:	3/4/2004

Tank Info:

Tank Number:	001
Tank Id:	19692

Equipment Records:

B00 - Tank External Protection - None
G00 - Tank Secondary Containment - None
H00 - Tank Leak Detection - None
C00 - Pipe Location - No Piping
F00 - Pipe External Protection - None
I04 - Overfill - Product Level Gauge (A/G)
A00 - Tank Internal Protection - None
D01 - Pipe Type - Steel/Carbon Steel/Iron
J02 - Dispenser - Suction Dispenser
L09 - Piping Leak Detection - Exempt Suction Piping

Tank Location:	3
Tank Type:	Steel/Carbon Steel/Iron
Tank Status:	Closed - Removed
Pipe Model:	Not reported
Install Date:	04/10/2007
Capacity Gallons:	5000
Tightness Test Method:	NN
Date Test:	Not reported
Next Test Date:	Not reported
Date Tank Closed:	Not reported
Register:	True
Modified By:	KAKYER
Last Modified:	08/21/2007

Tank Number:	002
Tank Id:	218964

Equipment Records:

A00 - Tank Internal Protection - None
D01 - Pipe Type - Steel/Carbon Steel/Iron
G02 - Tank Secondary Containment - Vault (w/access)
J01 - Dispenser - Pressurized Dispenser
K00 - Spill Prevention - None
C01 - Pipe Location - Aboveground
E00 - Piping Secondary Containment - None
H00 - Tank Leak Detection - None
B01 - Tank External Protection - Painted/Asphalt Coating
F00 - Pipe External Protection - None
I05 - Overfill - Vent Whistle

2550-52 UNIVERSITY AVE (Continued) **U003390633**

L00 - Piping Leak Detection - None
Tank Location: 3
Tank Type: Steel/Carbon Steel/Iron
Tank Status: In Service
Pipe Model: Not reported
Install Date: 06/18/2007
Capacity Gallons: 4000
Tightness Test Method: NN
Date Test: Not reported
Next Test Date: Not reported
Date Tank Closed: Not reported
Register: True
Modified By: KAKYER
Last Modified: 08/21/2007

HIST AST:
PBS Number: 2-160598
SWIS Code: 6001
Operator: JOSEPH GERSHENOV
Facility Phone: (718) 324-8500
Facility Addr2: 2550 UNIVERSITY AVE
Facility Type: APARTMENT BUILDING
Emergency: ORIGINAL COMSUMERS OIL CO
Emergency Tel: (718) 893-3200
Old PBSNO: Not reported
Date Inspected: Not reported
Inspector: Not reported
Result of Inspection: Not reported
Owner Name: VIRGINIA REALTY CO., L.L.C.
Owner Address: 825 E 233RD ST
Owner City,St,Zip: BRONX, NY 10466
Federal ID: Not reported
Owner Tel: (718) 324-8500
Owner Type: Corporate/Commercial
Owner Subtype: Not reported
Mailing Contact: Not reported
Mailing Name: VIRGINIA REALTY CO., L.L.C.
Mailing Address: 825 E 233RD ST
Mailing Address 2: Not reported
Mailing City,St,Zip: BRONX, NY 10466
Mailing Telephone: (718) 324-8500
Owner Mark: First Owner
Facility Status: 1 - Active PBS facility, i.e. total capacity of the PBS tanks is greater than 1,100 gallons, regardless if Subpart 360-14 tanks exist or not at the facility.
Certification Flag: False
Certification Date: 08/12/1997
Expiration: 08/26/2002
Renew Flag: False
Renew Date: Not reported
Total Capacity: 5000
FAMT: True
Facility Screen: No Missing Data
Owner Screen: No Missing Data
Tank Screen: Minor Data Missing
Dead Letter: False
CBS Number: Not reported

2550-52 UNIVERSITY AVE (Continued) **U003390633**

Town or City:	NEW YORK CITY
County Code:	60
Town or City Code:	01
Region:	2
Tank ID:	001
Tank Location:	ABOVEGROUND ON SADDLES LEGS, STILTS, RACK, OR CRADLE
Tank Status:	In Service
Install Date:	Not reported
Capacity (Gal):	5000
Product Stored:	NOS 5 OR 6 FUEL OIL
Tank Type:	Steel/carbon steel
Tank Internal:	Not reported
Tank External:	Not reported
Pipe Location:	Not reported
Pipe Type:	STEEL/IRON
Pipe Internal:	Not reported
Pipe External:	Not reported
Tank Containment:	None
Leak Detection:	0
Overfill Protection:	4
Dispenser Method:	Suction
Date Tested:	Not reported
Next Test Date:	Not reported
Missing Data for Tank:	Minor Data Missing
Date Closed:	Not reported
Test Method:	Not reported
Deleted:	False
Updated:	True
SPDES Number:	Not reported
Lat/Long:	Not reported

AS239 **EDR US Hist Cleaners** **1015031924**
WNW **2701 SEDGWICK AVE** **N/A**
1/8-1/4 **BRONX, NY 10468**
0.242 mi.
1277 ft. **Site 5 of 6 in cluster AS**

Relative:
Higher

Actual:
146 ft.

EDR Historical Cleaners:

Name:	MARTINEZ CLEANERS
Year:	2002
Address:	2701 SEDGWICK AVE
Name:	MARTINEZ CLEANERS SERVICE CORP
Year:	2004
Address:	2701 SEDGWICK AVE
Name:	MARTINEZ CLEANERS
Year:	2006
Address:	2701 SEDGWICK AVE

AY240 **HO&HE PROPERTIES** **AST** **U003387099**
WSW **2523 UNIVERSITY AVE** **HIST AST** **N/A**
1/8-1/4 **BRONX, NY 10468**
0.242 mi.
1280 ft. **Site 2 of 4 in cluster AY**

Relative:
Higher

Actual:
146 ft.

AST:

Region:	STATE
DEC Region:	2
Site Status:	Active
Facility Id:	2-091774
Program Type:	PBS
UTM X:	592432.19498000003
UTM Y:	4524415.7943500001
Expiration Date:	2016/05/17

Affiliation Records:

Site Id:	2324
Affiliation Type:	Emergency Contact
Company Name:	HO & HE PROPERTIES LLC
Contact Type:	Not reported
Contact Name:	NEED OIL CORP
Address1:	Not reported
Address2:	Not reported
City:	Not reported
State:	NN
Zip Code:	Not reported
Country Code:	999
Phone:	(718) 401-0500
EMail:	Not reported
Fax Number:	Not reported
Modified By:	msbaptis
Date Last Modified:	9/17/2007

Site Id:	2324
Affiliation Type:	Facility Owner
Company Name:	HO & HE PROPERTIES LLC
Contact Type:	VP
Contact Name:	HASAN OSMANI
Address1:	15 KIMBALL AVENUE
Address2:	Not reported
City:	YONKERS
State:	NY
Zip Code:	10704
Country Code:	001
Phone:	(914) 237-3700
EMail:	Not reported
Fax Number:	Not reported
Modified By:	BVCAMPBE
Date Last Modified:	2/17/2011

Site Id:	2324
Affiliation Type:	Mail Contact
Company Name:	B&A BROKERS CORP.
Contact Type:	Not reported
Contact Name:	Not reported
Address1:	15 KIMBALL AVENUE
Address2:	Not reported
City:	YONKERS
State:	NY

HO&HE PROPERTIES (Continued) **U003387099**

Zip Code:	10704
Country Code:	001
Phone:	(914) 237-3700
EMail:	Not reported
Fax Number:	Not reported
Modified By:	NRLOMBAR
Date Last Modified:	6/10/2010

Site Id:	2324
Affiliation Type:	On-Site Operator
Company Name:	HO&HE PROPERTIES LLC
Contact Type:	Not reported
Contact Name:	B & A BROKERS
Address1:	Not reported
Address2:	Not reported
City:	Not reported
State:	NN
Zip Code:	Not reported
Country Code:	001
Phone:	(914) 237-3700
EMail:	Not reported
Fax Number:	Not reported
Modified By:	BVCAMPBE
Date Last Modified:	2/17/2011

Tank Info:

Tank Number:	001
Tank Id:	11264

Equipment Records:

C00 - Pipe Location - No Piping
F00 - Pipe External Protection - None
I04 - Overfill - Product Level Gauge (A/G)
A00 - Tank Internal Protection - None
D01 - Pipe Type - Steel/Carbon Steel/Iron
J02 - Dispenser - Suction Dispenser
K99 - Spill Prevention - Other
L09 - Piping Leak Detection - Exempt Suction Piping
G00 - Tank Secondary Containment - None
E00 - Piping Secondary Containment - None
H00 - Tank Leak Detection - None
B00 - Tank External Protection - None

Tank Location:	3
Tank Type:	Steel/Carbon Steel/Iron
Tank Status:	In Service
Pipe Model:	Not reported
Install Date:	09/14/1923
Capacity Gallons:	4000
Tightness Test Method:	NN
Date Test:	Not reported
Next Test Date:	Not reported
Date Tank Closed:	Not reported
Register:	True
Modified By:	BVCAMPBE
Last Modified:	02/17/2011

HO&HE PROPERTIES (Continued) **U003387099**

HIST AST:

PBS Number:	2-091774
SWIS Code:	6001
Operator:	PASHTRIK REALTY CO
Facility Phone:	(718) 601-7300
Facility Addr2:	2523 UNIVERSITY AVE
Facility Type:	APARTMENT BUILDING
Emergency:	COASTAL PETROLEUM TANK CORP
Emergency Tel:	(212) 475-4263
Old PBSNO:	Not reported
Date Inspected:	Not reported
Inspector:	Not reported
Result of Inspection:	Not reported
Owner Name:	PASHTRIK REALTY CO
Owner Address:	2724 UNIVERSITY AVE
Owner City,St,Zip:	BRONX, NY 10468
Federal ID:	Not reported
Owner Tel:	(718) 601-7300
Owner Type:	Corporate/Commercial
Owner Subtype:	Not reported
Mailing Contact:	Not reported
Mailing Name:	HO & HE PROPERTIES
Mailing Address:	2724 UNIVERSITY AVE
Mailing Address 2:	Not reported
Mailing City,St,Zip:	BRONX, NY 10468
Mailing Telephone:	(718) 601-7300
Owner Mark:	First Owner
Facility Status:	1 - Active PBS facility, i.e. total capacity of the PBS tanks is greater than 1,100 gallons, regardless if Subpart 360-14 tanks exist or not at the facility.
Certification Flag:	False
Certification Date:	09/25/1997
Expiration:	11/16/2002
Renew Flag:	False
Renew Date:	Not reported
Total Capacity:	4000
FAMT:	True
Facility Screen:	No Missing Data
Owner Screen:	No Missing Data
Tank Screen:	Minor Data Missing
Dead Letter:	False
CBS Number:	Not reported
Town or City:	NEW YORK CITY
County Code:	60
Town or City Code:	01
Region:	2
Tank ID:	001
Tank Location:	ABOVEGROUND ON SADDLES LEGS, STILTS, RACK, OR CRADLE
Tank Status:	In Service
Install Date:	Not reported
Capacity (Gal):	4000
Product Stored:	NOS 1,2, OR 4 FUEL OIL
Tank Type:	Steel/carbon steel
Tank Internal:	Not reported
Tank External:	Not reported
Pipe Location:	Not reported

HO&HE PROPERTIES (Continued) **U003387099**

Pipe Type:	STEEL/IRON
Pipe Internal:	Not reported
Pipe External:	Not reported
Tank Containment:	None
Leak Detection:	0
Overfill Protection:	4
Dispenser Method:	Suction
Date Tested:	Not reported
Next Test Date:	Not reported
Missing Data for Tank:	Minor Data Missing
Date Closed:	Not reported
Test Method:	Not reported
Deleted:	False
Updated:	False
SPDES Number:	Not reported
Lat/Long:	Not reported

AT241 **2554-2558 CRESTON LLC** **AST** **A100317667**
South **2554-2558 CRESTON AVENUE** **N/A**
1/8-1/4 **BRONX, NY 10468**
0.243 mi.
1281 ft. **Site 2 of 2 in cluster AT**

Relative:
Lower

Actual:
129 ft.

AST:

Region:	STATE
DEC Region:	2
Site Status:	Active
Facility Id:	2-256382
Program Type:	PBS
UTM X:	592950.73985000001
UTM Y:	4524262.1380200004
Expiration Date:	2017/05/01

Affiliation Records:

Site Id:	10522
Affiliation Type:	Facility Owner
Company Name:	2554-2558 CRESTON LLC
Contact Type:	Not reported
Contact Name:	Not reported
Address1:	2554-2558 CRESTON AVENUE
Address2:	Not reported
City:	BRONX
State:	NY
Zip Code:	10468
Country Code:	001
Phone:	(718) 463-1200
EMail:	Not reported
Fax Number:	Not reported
Modified By:	NRLOMBAR
Date Last Modified:	4/17/2012

Site Id:	10522
Affiliation Type:	Mail Contact
Company Name:	WAVECREST MANAGEMENT TEAM
Contact Type:	Not reported
Contact Name:	CHRISTINA PIMENTEL
Address1:	87-14 116TH STREET
Address2:	Not reported

2554-2558 CRESTON LLC (Continued) **A100317667**

City:	RICHMOND HILL
State:	NY
Zip Code:	11418
Country Code:	001
Phone:	(718) 463-1200
EMail:	CPIMENTEL@TWMT.NET
Fax Number:	Not reported
Modified By:	KXTANG
Date Last Modified:	11/15/2007

Site Id:	10522
Affiliation Type:	On-Site Operator
Company Name:	2554-2558 CRESTON LLC
Contact Type:	Not reported
Contact Name:	FELIX LOPEZ
Address1:	Not reported
Address2:	Not reported
City:	Not reported
State:	NN
Zip Code:	Not reported
Country Code:	001
Phone:	(646) 296-6276
EMail:	Not reported
Fax Number:	Not reported
Modified By:	dxliving
Date Last Modified:	11/1/2007

Site Id:	10522
Affiliation Type:	Emergency Contact
Company Name:	2554-2558 CRESTON LLC
Contact Type:	Not reported
Contact Name:	PAUL MARTINEZ
Address1:	Not reported
Address2:	Not reported
City:	Not reported
State:	NN
Zip Code:	Not reported
Country Code:	999
Phone:	(718) 463-1200
EMail:	Not reported
Fax Number:	Not reported
Modified By:	dxliving
Date Last Modified:	11/1/2007

Tank Info:

Tank Number:	001
Tank Id:	13174

Equipment Records:

L00 - Piping Leak Detection - None
C00 - Pipe Location - No Piping
G00 - Tank Secondary Containment - None
F00 - Pipe External Protection - None
I04 - Overfill - Product Level Gauge (A/G)
E00 - Piping Secondary Containment - None
H00 - Tank Leak Detection - None

2554-2558 CRESTON LLC (Continued) **A100317667**

B00 - Tank External Protection - None
K00 - Spill Prevention - None
A00 - Tank Internal Protection - None
D01 - Pipe Type - Steel/Carbon Steel/Iron
J01 - Dispenser - Pressurized Dispenser

Tank Location:	1
Tank Type:	Steel/Carbon Steel/Iron
Tank Status:	In Service
Pipe Model:	Not reported
Install Date:	02/01/1963
Capacity Gallons:	4000
Tightness Test Method:	NN
Date Test:	Not reported
Next Test Date:	Not reported
Date Tank Closed:	Not reported
Register:	True
Modified By:	DMMOLOUG
Last Modified:	06/20/2012

AQ242 **BUJAR REALTY CORP** **HIST UST** **U002222965**
NE **2830 MORRIS AVENUE** **N/A**
1/8-1/4 **BRONX, NY 10468**
0.243 mi.
1284 ft. **Site 4 of 4 in cluster AQ**

Relative:
Higher

Actual:
147 ft.

HIST UST:

PBS Number:	2-098108
SPDES Number:	Not reported
Emergency Contact:	MAUREEN CALVERT
Emergency Telephone:	(718) 515-7235
Operator:	MARTIN MOHAMMED
Operator Telephone:	(718) 584-9300
Owner Name:	BUJAR REALTY CORP
Owner Address:	2830 MORRIS AVENUE, 1B
Owner City,St,Zip:	BRONX, NY 10468
Owner Telephone:	(718) 584-9300
Owner Type:	Corporate/Commercial
Owner Subtype:	Not reported
Mailing Name:	C/O BUJAR REALTY CORP
Mailing Address:	2830 MORRIS AVENUE, 1B
Mailing Address 2:	Not reported
Mailing City,St,Zip:	BRONX, NY 10468
Mailing Contact:	BESNIK HAXHIJAI
Mailing Telephone:	(718) 584-9300
Owner Mark:	First Owner
Facility Status:	1 - Active PBS facility, i.e. total capacity of the PBS tanks is greater than 1,100 gallons, regardless if Subpart 360-14 tanks exist or not at the facility.
Facility Addr2:	2830 MORRIS AVE
SWIS ID:	6001
Old PBS Number:	Not reported
Facility Type:	APARTMENT BUILDING
Inspected Date:	Not reported
Inspector:	Not reported
Inspection Result:	Not reported
Federal ID:	Not reported
Certification Flag:	False
Certification Date:	06/09/1997

BUJAR REALTY CORP (Continued) **U002222965**

Expiration Date:	05/07/2002
Renew Flag:	False
Renewal Date:	Not reported
Total Capacity:	4000
FAMT:	True
Facility Screen:	No Missing Data
Owner Screen:	No Missing Data
Tank Screen:	No Missing Data
Dead Letter:	False
CBS Number:	Not reported
Town or City:	NEW YORK CITY
County Code:	60
Town or City:	01
Region:	2
Tank Id:	001
Tank Location:	UNDERGROUND, VAULTED, WITH ACCESS
Tank Status:	In Service
Install Date:	Not reported
Capacity (gals):	4000
Product Stored:	NOS 5 OR 6 FUEL OIL
Tank Type:	Steel/carbon steel
Tank Internal:	None
Tank External:	Painted/Asphalt Coating
Pipe Location:	Underground
Pipe Type:	STEEL/IRON
Pipe Internal:	None
Pipe External:	None
Second Containment:	None
Leak Detection:	None
Overfill Prot:	None
Dispenser:	0
Date Tested:	Not reported
Next Test Date:	Not reported
Missing Data for Tank:	No Missing Data
Date Closed:	Not reported
Test Method:	Not reported
Deleted:	False
Updated:	True
Lat/long:	Not reported

AS243 **CONSOLIDATED EDISON** **MANIFEST** **1009239469**
WNW **SEDGWICK AVE & KINGSBRIDGE RD** **N/A**
1/8-1/4 **BRONX, NY 10468**
0.244 mi.
1287 ft. **Site 6 of 6 in cluster AS**

Relative:
Higher

Actual:
147 ft.

NY MANIFEST:

EPA ID:	NYP004061677
Country:	USA
Mailing Name:	CONSOLIDATED EDISON
Mailing Contact:	FRANKLIN MURRAY
Mailing Address:	4 IRVING PLACE RM 828
Mailing Address 2:	Not reported
Mailing City:	NEW YORK
Mailing State:	NY
Mailing Zip:	10003
Mailing Zip4:	Not reported

CONSOLIDATED EDISON (Continued) **1009239469**

Mailing Country: USA
Mailing Phone: 212-460-2808

Document ID: NYE0757719
Manifest Status: Not reported
Trans1 State ID: NYD006982359
Trans2 State ID: Not reported
Generator Ship Date: 09/06/2000
Trans1 Recv Date: 09/06/2000
Trans2 Recv Date: Not reported
TSD Site Recv Date: 09/15/2000
Part A Recv Date: Not reported
Part B Recv Date: Not reported
Generator EPA ID: NYP004061677
Trans1 EPA ID: NYD077444263
Trans2 EPA ID: Not reported
TSDF ID: 28190AU
Waste Code: B007 - OTHER MISCELLANEOUS PCB WASTES
Quantity: 00212
Units: K - Kilograms (2.2 pounds)
Number of Containers: 003
Container Type: DM - Metal drums, barrels
Handling Method: L Landfill.
Specific Gravity: 01.00
Year: 2000

244
North
1/8-1/4
0.245 mi.
1296 ft.

2855 UNIVERSITY AVE
2855 UNIVERSITY AVE
BRONX, NY 10468

AST **U003396111**
HIST AST **N/A**

Relative:
Higher

Actual:
157 ft.

AST:
Region: STATE
DEC Region: 2
Site Status: Active
Facility Id: 2-601288
Program Type: PBS
UTM X: 592785.68521000003
UTM Y: 4525214.2995800003
Expiration Date: 2017/12/23

Affiliation Records:
Site Id: 23255
Affiliation Type: Facility Owner
Company Name: LUCA/ANTON UJKIC
Contact Type: OWNER
Contact Name: ANTON UJKIC
Address1: 271 E. KINGSBRIDGE RD.
Address2: Not reported
City: BRONX
State: NY
Zip Code: 10458
Country Code: 001
Phone: (718) 933-9980
EMail: Not reported
Fax Number: Not reported

2855 UNIVERSITY AVE (Continued) **U003396111**

Modified By:	KAKYER
Date Last Modified:	1/8/2013
Site Id:	23255
Affiliation Type:	Mail Contact
Company Name:	UJKIC REALTY CO
Contact Type:	Not reported
Contact Name:	MARSHA VUKSANAJ
Address1:	271 EAST KINGSBRIDGE ROAD
Address2:	Not reported
City:	BRONX
State:	NY
Zip Code:	10458
Country Code:	001
Phone:	(718) 933-9980
EMail:	VUKSANAJREALTY@YAHOO.COM
Fax Number:	Not reported
Modified By:	KAKYER
Date Last Modified:	1/8/2013
Site Id:	23255
Affiliation Type:	On-Site Operator
Company Name:	2855 UNIVERSITY AVE
Contact Type:	Not reported
Contact Name:	KUJIM BISHI
Address1:	Not reported
Address2:	Not reported
City:	Not reported
State:	NN
Zip Code:	Not reported
Country Code:	001
Phone:	(718) 543-2607
EMail:	Not reported
Fax Number:	Not reported
Modified By:	CGFREEDM
Date Last Modified:	3/21/2011
Site Id:	23255
Affiliation Type:	Emergency Contact
Company Name:	LUCA/ANTON UJKIC
Contact Type:	Not reported
Contact Name:	MARSHAVUKSANAJ
Address1:	Not reported
Address2:	Not reported
City:	Not reported
State:	NN
Zip Code:	Not reported
Country Code:	999
Phone:	(718) 933-9980
EMail:	Not reported
Fax Number:	Not reported
Modified By:	KAKYER
Date Last Modified:	1/8/2013

Tank Info:

Tank Number:	001

2855 UNIVERSITY AVE (Continued) **U003396111**

Tank Id: 45206

Equipment Records:

E00 - Piping Secondary Containment - None
H00 - Tank Leak Detection - None
G00 - Tank Secondary Containment - None
A00 - Tank Internal Protection - None
D01 - Pipe Type - Steel/Carbon Steel/Iron
J02 - Dispenser - Suction Dispenser
L09 - Piping Leak Detection - Exempt Suction Piping
C00 - Pipe Location - No Piping
F00 - Pipe External Protection - None
I04 - Overfill - Product Level Gauge (A/G)
B00 - Tank External Protection - None
K00 - Spill Prevention - None

Tank Location: 1
Tank Type: Steel/Carbon Steel/Iron
Tank Status: In Service
Pipe Model: Not reported
Install Date: 01/01/1957
Capacity Gallons: 5000
Tightness Test Method: NN
Date Test: Not reported
Next Test Date: Not reported
Date Tank Closed: Not reported
Register: True
Modified By: CGFREEDM
Last Modified: 03/21/2011

HIST AST:

PBS Number: 2-601288
SWIS Code: 6001
Operator: KANTO MARKU
Facility Phone: (718) 543-1485
Facility Addr2: 2855 UNIVERSITY AVE
Facility Type: Not reported
Emergency: NIK VUKSANAJ
Emergency Tel: (212) 933-9980
Old PBSNO: Not reported
Date Inspected: Not reported
Inspector: Not reported
Result of Inspection: Not reported
Owner Name: LUCA UJKIC
Owner Address: 38 CHESTER STREET
Owner City,St,Zip: YONKERS, NY 10468
Federal ID: Not reported
Owner Tel: (914) 923-0495
Owner Type: Not reported
Owner Subtype: Not reported
Mailing Contact: NIK VUSANAJ
Mailing Name: UJKIC REALTY CO
Mailing Address: 271 EAST KINGSBRIDGE ROAD
Mailing Address 2: Not reported
Mailing City,St,Zip: BRONX, NY 10458
Mailing Telephone: (212) 933-9980
Owner Mark: First Owner
Facility Status: 1 - Active PBS facility, i.e. total capacity of the PBS tanks is

2855 UNIVERSITY AVE (Continued) **U003396111**

greater than 1,100 gallons, regardless if Subpart 360-14 tanks exist or not at the facility.

Certification Flag:	False
Certification Date:	11/14/1997
Expiration:	12/23/2002
Renew Flag:	False
Renew Date:	Not reported
Total Capacity:	5000
FAMT:	True
Facility Screen:	Minor Data Missing
Owner Screen:	Minor Data Missing
Tank Screen:	Minor Data Missing
Dead Letter:	False
CBS Number:	Not reported
Town or City:	NEW YORK CITY
County Code:	60
Town or City Code:	01
Region:	2

Tank ID:	001
Tank Location:	ABOVEGROUND
Tank Status:	In Service
Install Date:	Not reported
Capacity (Gal):	5000
Product Stored:	NOS 5 OR 6 FUEL OIL
Tank Type:	Steel/carbon steel
Tank Internal:	Not reported
Tank External:	Not reported
Pipe Location:	Not reported
Pipe Type:	STEEL/IRON
Pipe Internal:	Not reported
Pipe External:	Not reported
Tank Containment:	None
Leak Detection:	0
Overfill Protection:	4
Dispenser Method:	Suction
Date Tested:	Not reported
Next Test Date:	Not reported
Missing Data for Tank:	Minor Data Missing
Date Closed:	Not reported
Test Method:	Not reported
Deleted:	False
Updated:	True
SPDES Number:	Not reported
Lat/Long:	Not reported

AX245 **2521** **LTANKS** **S105996775**
SW **GRAND AVE** **N/A**
1/8-1/4 **BRONX, NY**
0.246 mi.
1301 ft. **Site 2 of 2 in cluster AX**

Relative:
Lower

Actual:
129 ft.

LTANKS:

Site ID:	109893
Spill Number/Closed Date:	0206278 / 12/27/2002
Spill Date:	9/17/2002
Spill Cause:	Tank Overfill
Spill Source:	Commercial Vehicle

2521 (Continued) **S105996775**

Spill Class:	Known release with minimal potential for fire or hazard. DEC Response. Willing Responsible Party. Corrective action taken.
Cleanup Ceased:	Not reported
Cleanup Meets Standard:	False
SWIS:	0301
Investigator:	TJDEMEO
Referred To:	Not reported
Reported to Dept:	9/17/2002
CID:	196
Water Affected:	Not reported
Spill Notifier:	Responsible Party
Last Inspection:	Not reported
Recommended Penalty:	False
UST Involvement:	False
Remediation Phase:	0
Date Entered In Computer:	9/17/2002
Spill Record Last Update:	12/27/2002
Spiller Name:	ROSE GUIDO
Spiller Company:	PETRO OIL
Spiller Address:	5560 58TH ST
Spiller City,St,Zip:	MASPETH, NY -
Spiller County:	001
Spiller Contact:	ROSE GUIDO
Spiller Phone:	(718) 628-3349
Spiller Extention:	Not reported
DEC Region:	2
DER Facility ID:	96354
DEC Memo:	Prior to Sept, 2004 data translation this spill Lead_DEC Field was "DEMEO"9/17/02 TJDOverfill caused spill. Petro satates toatal of 3 gallons spilled from vent pipe. All impacts are outside residence. Left message for property owner to call back.Property owner:Hop & Hung Lam(718)562 36799/20/02 TJDSite inspected by Demeo. 10 x 15 foot area in front yard was impacted by spill. Contaminated soils were removed by Milro. Demeo spoke with Paul Basso 9/18 and required endpoint samples as spill volume is estimated at approximately 20 gallons. At time of inspection soils had been removed and area was backfilled and reseeded. Awaiting analytical results.12/27/02 TJDClosure report from Milro reviewed. Endpoint samples below TAGM.Spill closed.
Remarks:	appears to be an overfill from the vent pipe. cleanup in progressby petro.

Material:

Site ID:	109893
Operable Unit ID:	857761
Operable Unit:	01
Material ID:	516893
Material Code:	0001A
Material Name:	#2 Fuel Oil
Case No.:	Not reported
Material FA:	Petroleum
Quantity:	3
Units:	Gallons
Recovered:	No
Resource Affected:	Not reported
Oxygenate:	False

2521 (Continued) **S105996775**

Tank Test:

246
NNW
1/8-1/4
0.249 mi.
1314 ft.

Relative:
Higher

Actual:
159 ft.

150 W 197TH ST BRONX **AST** **U003384591**
150 WEST 197TH STREET **HIST AST** **N/A**
BRONX, NY 10468

AST:

Region:	STATE
DEC Region:	2
Site Status:	Active
Facility Id:	2-114154
Program Type:	PBS
UTM X:	592588.90699000005
UTM Y:	4525193.1746800002
Expiration Date:	2017/01/23

Affiliation Records:

Site Id:	3715
Affiliation Type:	Facility Owner
Company Name:	197TH ST. APARTMENTS LLC
Contact Type:	MGR
Contact Name:	ADAM STRYKER
Address1:	225 WEST 34 STREET
Address2:	Not reported
City:	NEW YORK
State:	NY
Zip Code:	10122
Country Code:	001
Phone:	(212) 736-6888
EMail:	Not reported
Fax Number:	Not reported
Modified By:	msbaptis
Date Last Modified:	11/6/2006

Site Id:	3715
Affiliation Type:	Mail Contact
Company Name:	ALFRED S. FRIEDMAN MGT. CORP.
Contact Type:	Not reported
Contact Name:	KENNETH G. FRIEDMAN
Address1:	225 WEST 34 STREET
Address2:	Not reported
City:	NEW YORK,
State:	NY
Zip Code:	10122
Country Code:	001
Phone:	(212) 736-6888
EMail:	Not reported
Fax Number:	Not reported
Modified By:	TRANSLAT
Date Last Modified:	3/4/2004

Site Id:	3715
Affiliation Type:	On-Site Operator
Company Name:	150 W 197TH ST BRONX
Contact Type:	Not reported

150 W 197TH ST BRONX (Continued) **U003384591**

Contact Name:	LIUS MIRANDA
Address1:	Not reported
Address2:	Not reported
City:	Not reported
State:	NN
Zip Code:	Not reported
Country Code:	001
Phone:	(718) 358-8354
EMail:	Not reported
Fax Number:	Not reported
Modified By:	msbaptis
Date Last Modified:	11/6/2006

Site Id:	3715
Affiliation Type:	Emergency Contact
Company Name:	197TH ST. APARTMENTS LLC
Contact Type:	Not reported
Contact Name:	KEN FRIENDMAN
Address1:	Not reported
Address2:	Not reported
City:	Not reported
State:	NN
Zip Code:	Not reported
Country Code:	001
Phone:	(212) 736-6888
EMail:	Not reported
Fax Number:	Not reported
Modified By:	TRANSLAT
Date Last Modified:	3/4/2004

Tank Info:

Tank Number:	001
Tank Id:	4047

Equipment Records:

F06 - Pipe External Protection - Wrapped
B00 - Tank External Protection - None
I04 - Overfill - Product Level Gauge (A/G)
A00 - Tank Internal Protection - None
D01 - Pipe Type - Steel/Carbon Steel/Iron
J02 - Dispenser - Suction Dispenser
K99 - Spill Prevention - Other
L09 - Piping Leak Detection - Exempt Suction Piping
C01 - Pipe Location - Aboveground
E00 - Piping Secondary Containment - None
G03 - Tank Secondary Containment - Vault (w/o access)
H04 - Tank Leak Detection - Groundwater Well

Tank Location:	1
Tank Type:	Steel/Carbon Steel/Iron
Tank Status:	In Service
Pipe Model:	Not reported
Install Date:	06/04/1943
Capacity Gallons:	3000
Tightness Test Method:	NN
Date Test:	Not reported
Next Test Date:	Not reported

150 W 197TH ST BRONX (Continued) **U003384591**

Date Tank Closed:	Not reported
Register:	True
Modified By:	BVCAMPBE
Last Modified:	10/20/2011

HIST AST:

PBS Number:	2-114154
SWIS Code:	6001
Operator:	JOSE MARTINEZ
Facility Phone:	(212) 736-6888
Facility Addr2:	150 W 197TH ST
Facility Type:	APARTMENT BUILDING
Emergency:	KEN FRIENDMAN
Emergency Tel:	(212) 736-6888
Old PBSNO:	Not reported
Date Inspected:	Not reported
Inspector:	Not reported
Result of Inspection:	Not reported
Owner Name:	197TH ST. APARTMENTS LLC
Owner Address:	225 WEST 34 STREET
Owner City,St,Zip:	NEW YORK, NY 10122
Federal ID:	Not reported
Owner Tel:	(212) 736-6888
Owner Type:	Corporate/Commercial
Owner Subtype:	Not reported
Mailing Contact:	KENNETH G. FRIEDMAN
Mailing Name:	ALFRED S. FRIEDMAN MGT. CORP.
Mailing Address:	225 WEST 34 STREET
Mailing Address 2:	Not reported
Mailing City,St,Zip:	NEW YORK,, NY 10122
Mailing Telephone:	(212) 736-6888
Owner Mark:	Second Owner
Facility Status:	1 - Active PBS facility, i.e. total capacity of the PBS tanks is greater than 1,100 gallons, regardless if Subpart 360-14 tanks exist or not at the facility.
Certification Flag:	False
Certification Date:	11/05/2001
Expiration:	01/23/2007
Renew Flag:	False
Renew Date:	Not reported
Total Capacity:	3000
FAMT:	True
Facility Screen:	No Missing Data
Owner Screen:	No Missing Data
Tank Screen:	No Missing Data
Dead Letter:	False
CBS Number:	Not reported
Town or City:	NEW YORK CITY
County Code:	60
Town or City Code:	01
Region:	2

Tank ID:	001
Tank Location:	ABOVEGROUND
Tank Status:	In Service
Install Date:	Not reported
Capacity (Gal):	3000

150 W 197TH ST BRONX (Continued) **U003384591**

Product Stored:	NOS 1,2, OR 4 FUEL OIL
Tank Type:	Steel/carbon steel
Tank Internal:	0
Tank External:	00
Pipe Location:	Aboveground
Pipe Type:	STEEL/IRON
Pipe Internal:	None
Pipe External:	06
Tank Containment:	Diking
Leak Detection:	03
Overfill Protection:	04
Dispenser Method:	Suction
Date Tested:	Not reported
Next Test Date:	Not reported
Missing Data for Tank:	No Missing Data
Date Closed:	Not reported
Test Method:	Not reported
Deleted:	False
Updated:	True
SPDES Number:	Not reported
Lat/Long:	Not reported

AY247 **APT BLDG** **MANIFEST** **S109414935**
SW **2542 UNIVERSITY AVE** **NY Spills** **N/A**
1/8-1/4 **BRONX, NY**
0.249 mi.
1314 ft. **Site 3 of 4 in cluster AY**

Relative:
Higher

Actual:
146 ft.

NY MANIFEST:

EPA ID:	NYP004266144
Country:	USA
Mailing Name:	CON EDISON
Mailing Contact:	CON EDISON
Mailing Address:	4 IRVING PL 15TH FLOOR
Mailing Address 2:	Not reported
Mailing City:	NEW YORK
Mailing State:	NY
Mailing Zip:	10003
Mailing Zip4:	Not reported
Mailing Country:	USA
Mailing Phone:	212-460-3770

Document ID:	Not reported
Manifest Status:	Not reported
Trans1 State ID:	MAD039322250
Trans2 State ID:	MAD039322250
Generator Ship Date:	2012-09-04
Trans1 Recv Date:	2012-09-04
Trans2 Recv Date:	2012-09-05
TSD Site Recv Date:	2012-09-05
Part A Recv Date:	Not reported
Part B Recv Date:	Not reported
Generator EPA ID:	NYP004266144
Trans1 EPA ID:	Not reported
Trans2 EPA ID:	Not reported
TSDF ID:	NJD991291105
Waste Code:	Not reported

APT BLDG (Continued) **S109414935**

Quantity:	1250.0
Units:	P - Pounds
Number of Containers:	1.0
Container Type:	TT - Cargo tank, tank trucks
Handling Method:	T Chemical, physical, or biological treatment.
Specific Gravity:	1.0
Year:	2012
Manifest Tracking Num:	004816997FLE
Import Ind:	N
Export Ind:	N
Discr Quantity Ind:	N
Discr Type Ind:	N
Discr Residue Ind:	N
Discr Partial Reject Ind:	N
Discr Full Reject Ind:	N
Manifest Ref Num:	Not reported
Alt Fac RCRA Id:	Not reported
Alt Fac Sign Date:	Not reported
Mgmt Method Type Code:	H141

Document ID:	Not reported
Manifest Status:	Not reported
Trans1 State ID:	MAD039322250
Trans2 State ID:	MAD039322250
Generator Ship Date:	2012-09-04
Trans1 Recv Date:	2012-09-04
Trans2 Recv Date:	2012-09-05
TSD Site Recv Date:	2012-09-05
Part A Recv Date:	Not reported
Part B Recv Date:	Not reported
Generator EPA ID:	NYP004266144
Trans1 EPA ID:	Not reported
Trans2 EPA ID:	Not reported
TSDF ID:	NJD991291105
Waste Code:	Not reported
Quantity:	1250.0
Units:	P - Pounds
Number of Containers:	1.0
Container Type:	TT - Cargo tank, tank trucks
Handling Method:	T Chemical, physical, or biological treatment.
Specific Gravity:	1.0
Year:	2012
Manifest Tracking Num:	004816997FLE
Import Ind:	N
Export Ind:	N
Discr Quantity Ind:	N
Discr Type Ind:	N
Discr Residue Ind:	N
Discr Partial Reject Ind:	N
Discr Full Reject Ind:	N
Manifest Ref Num:	Not reported
Alt Fac RCRA Id:	Not reported
Alt Fac Sign Date:	Not reported
Mgmt Method Type Code:	H141

APT BLDG (Continued) **S109414935**

SPILLS:

Facility ID:	0811944
DER Facility ID:	358788
Facility Type:	ER
Site ID:	409538
DEC Region:	2
Spill Date:	2/2/2009
Spill Number/Closed Date:	0811944 / 8/25/2009
Spill Cause:	Unknown
Spill Class:	Known release with minimal potential for fire or hazard. DEC Response. Willing Responsible Party. Corrective action taken.
SWIS:	0301
Investigator:	smsanges
Referred To:	Not reported
Reported to Dept:	2/2/2009
CID:	Not reported
Water Affected:	Not reported
Spill Source:	Private Dwelling
Spill Notifier:	Affected Persons
Cleanup Ceased:	Not reported
Cleanup Meets Std:	False
Last Inspection:	Not reported
Recommended Penalty:	False
UST Trust:	False
Remediation Phase:	0
Date Entered In Computer:	2/2/2009
Spill Record Last Update:	8/25/2009
Spiller Name:	Not reported
Spiller Company:	HESS
Spiller Address:	Not reported
Spiller City,St,Zip:	NY
Spiller Company:	999
Contact Name:	CHRIS SPENCER
Contact Phone:	(201) 538-5553
DEC Memo:	Sangesland spoke to building owner Chris Spencer. He said Hess made a delivery on Friday and caused a 3 ft x 3 ft spill to cement. Super spread speedie dry. Fill is a curb fill with a 10 ft underground run to building.Sangesland spoke to Ray Sojka at Hess. He said the fill line failed and the driver stopped the delivery. Sangesland called back to Mr. Spencer and told him to hire an environmental to open the sidewalk in the area of the spill and make repairs & remediate the area. Mr. Spencer will hire someone and will call back with the name BEFORE the work is done.
Remarks:	CALLER STATES THAT THERE IS A SPILL ON THE SIDE WALK FROM A DELIVERY. UNK AMOUNT. UNK CLEAN UP STATUS.

Material:

Site ID:	409538
Operable Unit ID:	1166044
Operable Unit:	01
Material ID:	2157479
Material Code:	0001A
Material Name:	#2 Fuel Oil
Case No.:	Not reported
Material FA:	Petroleum
Quantity:	Not reported
Units:	Gallons

APT BLDG (Continued) **S109414935**

Recovered: Not reported
Resource Affected: Not reported
Oxygenate: False

Tank Test:

AY248 **JOREMI ENTERPRISES INC** **AST U003393035**
SW **2542 UNIVERSITY AVE** **HIST AST N/A**
1/8-1/4 **BRNX, NY 10468**
0.249 mi.
1314 ft. **Site 4 of 4 in cluster AY**

Relative:
Higher

Actual:
146 ft.

AST:
Region: STATE
DEC Region: 2
Site Status: Active
Facility Id: 2-362786
Program Type: PBS
UTM X: 592470.49317999999
UTM Y: 4524460.3520299997
Expiration Date: 2016/04/06

Affiliation Records:
Site Id: 18363
Affiliation Type: Mail Contact
Company Name: THE LONDON YARN BUILDING
Contact Type: Not reported
Contact Name: J. EISENBERG
Address1: 590 56TH STREET
Address2: Not reported
City: WEST NEW YORK
State: NJ
Zip Code: 07093
Country Code: 001
Phone: (201) 537-5144
EMail: Not reported
Fax Number: Not reported
Modified By: dxliving
Date Last Modified: 11/1/2007

Site Id: 18363
Affiliation Type: On-Site Operator
Company Name: JOREMI ENTERPRISES INC
Contact Type: Not reported
Contact Name: AUGUSTO GIL
Address1: Not reported
Address2: Not reported
City: Not reported
State: NN
Zip Code: Not reported
Country Code: 001
Phone: (917) 676-2779
EMail: Not reported
Fax Number: Not reported
Modified By: MSBAPTIS
Date Last Modified: 1/28/2011

JOREMI ENTERPRISES INC (Continued) **U003393035**

Site Id:	18363
Affiliation Type:	Emergency Contact
Company Name:	BIG ROCK PARK, INC.
Contact Type:	Not reported
Contact Name:	HEATCLIFF LEONOR
Address1:	Not reported
Address2:	Not reported
City:	Not reported
State:	NN
Zip Code:	Not reported
Country Code:	999
Phone:	(201) 376-6466
EMail:	Not reported
Fax Number:	Not reported
Modified By:	MSBAPTIS
Date Last Modified:	1/28/2011

Site Id:	18363
Affiliation Type:	Facility Owner
Company Name:	BIG ROCK PARK, INC.
Contact Type:	OFFICER
Contact Name:	J SINSENBERG
Address1:	590 56TH ST
Address2:	Not reported
City:	WEST NEW YORK
State:	NY
Zip Code:	07093
Country Code:	001
Phone:	(201) 553-9800
EMail:	Not reported
Fax Number:	Not reported
Modified By:	MSBAPTIS
Date Last Modified:	1/28/2011

Tank Info:

Tank Number:	001
Tank Id:	25903

Equipment Records:

A00 - Tank Internal Protection - None
D01 - Pipe Type - Steel/Carbon Steel/Iron
J02 - Dispenser - Suction Dispenser
L09 - Piping Leak Detection - Exempt Suction Piping
E00 - Piping Secondary Containment - None
H00 - Tank Leak Detection - None
C00 - Pipe Location - No Piping
F00 - Pipe External Protection - None
I04 - Overfill - Product Level Gauge (A/G)
B00 - Tank External Protection - None
K00 - Spill Prevention - None
G03 - Tank Secondary Containment - Vault (w/o access)

Tank Location:	1
Tank Type:	Steel/Carbon Steel/Iron
Tank Status:	In Service
Pipe Model:	Not reported
Install Date:	10/10/1960

JOREMI ENTERPRISES INC (Continued) **U003393035**

Capacity Gallons:	4700
Tightness Test Method:	NN
Date Test:	Not reported
Next Test Date:	Not reported
Date Tank Closed:	Not reported
Register:	True
Modified By:	MSBAPTIS
Last Modified:	01/28/2011

HIST AST:

PBS Number:	2-362786
SWIS Code:	6001
Operator:	KAREN FINN
Facility Phone:	(718) 364-2692
Facility Addr2:	2542 UNIVERSITY AVE
Facility Type:	APARTMENT BUILDING
Emergency:	MARK ENGEL
Emergency Tel:	(718) 518-8000
Old PBSNO:	Not reported
Date Inspected:	Not reported
Inspector:	Not reported
Result of Inspection:	Not reported
Owner Name:	JOREMI ENTERPRISES INC
Owner Address:	1601 BRONXDALE AVENUE
Owner City,St,Zip:	BRONX, NY 10462
Federal ID:	Not reported
Owner Tel:	(718) 518-8000
Owner Type:	Corporate/Commercial
Owner Subtype:	Not reported
Mailing Contact:	Not reported
Mailing Name:	JOREMI ENTERPRISES INC
Mailing Address:	1601 BRONXDALE AVENUE
Mailing Address 2:	Not reported
Mailing City,St,Zip:	BRONX, NY 10462
Mailing Telephone:	(718) 518-8000
Owner Mark:	First Owner
Facility Status:	1 - Active PBS facility, i.e. total capacity of the PBS tanks is greater than 1,100 gallons, regardless if Subpart 360-14 tanks exist or not at the facility.
Certification Flag:	False
Certification Date:	12/15/1999
Expiration:	10/23/2002
Renew Flag:	False
Renew Date:	Not reported
Total Capacity:	4700
FAMT:	True
Facility Screen:	No Missing Data
Owner Screen:	No Missing Data
Tank Screen:	Minor Data Missing
Dead Letter:	False
CBS Number:	Not reported
Town or City:	NEW YORK CITY
County Code:	60
Town or City Code:	01
Region:	2

Tank ID:	001

JOREMI ENTERPRISES INC (Continued) **U003393035**

Tank Location:	ABOVEGROUND
Tank Status:	In Service
Install Date:	Not reported
Capacity (Gal):	4700
Product Stored:	NOS 5 OR 6 FUEL OIL
Tank Type:	Steel/carbon steel
Tank Internal:	Not reported
Tank External:	Not reported
Pipe Location:	Not reported
Pipe Type:	STEEL/IRON
Pipe Internal:	Not reported
Pipe External:	Not reported
Tank Containment:	Diking
Leak Detection:	0
Overfill Protection:	4
Dispenser Method:	Suction
Date Tested:	Not reported
Next Test Date:	Not reported
Missing Data for Tank:	Minor Data Missing
Date Closed:	Not reported
Test Method:	Not reported
Deleted:	False
Updated:	True
SPDES Number:	Not reported
Lat/Long:	Not reported

---

249 **LTANKS** **S105995443**
East **220 MIRIAM ST** **N/A**
1/4-1/2 **BRONX, NY**
0.256 mi.
1350 ft.

Relative:
Higher

Actual:
149 ft.

LTANKS:

Site ID:	265226
Spill Number/Closed Date:	0112020 / 3/3/2003
Spill Date:	3/21/2002
Spill Cause:	Tank Failure
Spill Source:	Private Dwelling
Spill Class:	Known release with minimal potential for fire or hazard. DEC Response. Willing Responsible Party. Corrective action taken.
Cleanup Ceased:	Not reported
Cleanup Meets Standard:	False
SWIS:	0301
Investigator:	JBVOUGHT
Referred To:	Not reported
Reported to Dept:	3/21/2002
CID:	211
Water Affected:	Not reported
Spill Notifier:	Other
Last Inspection:	Not reported
Recommended Penalty:	False
UST Involvement:	False
Remediation Phase:	0
Date Entered In Computer:	3/21/2002
Spill Record Last Update:	5/16/2006
Spiller Name:	EDWARD GEISINGER
Spiller Company:	Not reported
Spiller Address:	220 MIRIAM ST

(Continued) **S105995443**

Spiller City,St,Zip:	BRONX, NY
Spiller County:	001
Spiller Contact:	ISAAC MUNGRA
Spiller Phone:	(718) 624-4842
Spiller Extention:	Not reported
DEC Region:	2
DER Facility ID:	216121
DEC Memo:	Prior to Sept, 2004 data translation this spill Lead_DEC Field was "VOUGHT"03/03/03-close spill.05/16/06-Vought-Spill last updated by "Spills" who also closed spill with no remarks on 03/03/03. NFA letter requested by Edmund Geisinger and Company (Edmund Geisinger 914-725-5757). Spill was NOT CLOSED BY VOUGHT and was closed by "Spills". As per DEC Austin, DEC Vought cannot send out NFA letter as Vought had no prior involvement with spills. Vought left message of same with Edmund Geisinger.
Remarks:	TANK LEAKING IN APT BLDG CALLER HAS CLEAN UP CREW ENROUTE

Material:

Site ID:	265226
Operable Unit ID:	850831
Operable Unit:	01
Material ID:	526034
Material Code:	0003A
Material Name:	#6 Fuel Oil
Case No.:	Not reported
Material FA:	Petroleum
Quantity:	0
Units:	Gallons
Recovered:	No
Resource Affected:	Not reported
Oxygenate:	False

Tank Test:

AZ250 **2654 VALENTINE AVE/BX** **LTANKS** **S100146695**
SE **2654 VALENTINE AVENUE** **AST** **N/A**
1/4-1/2 **NEW YORK CITY, NY**
0.271 mi.
1430 ft. **Site 1 of 2 in cluster AZ**

Relative:
Lower

Actual:
126 ft.

LTANKS:

Site ID:	244950
Spill Number/Closed Date:	9010817 / 3/30/1995
Spill Date:	1/7/1991
Spill Cause:	Tank Failure
Spill Source:	Commercial/Industrial
Spill Class:	Known release with minimal potential for fire or hazard. DEC Response. Willing Responsible Party. Corrective action taken.
Cleanup Ceased:	3/30/1995
Cleanup Meets Standard:	True
SWIS:	0301
Investigator:	KSTANG
Referred To:	Not reported
Reported to Dept:	1/9/1991
CID:	Not reported
Water Affected:	Not reported

2654 VALENTINE AVE/BX (Continued) **S100146695**

Spill Notifier:	Responsible Party
Last Inspection:	Not reported
Recommended Penalty:	False
UST Involvement:	False
Remediation Phase:	0
Date Entered In Computer:	1/28/1991
Spill Record Last Update:	3/30/1995
Spiller Name:	Not reported
Spiller Company:	Not reported
Spiller Address:	Not reported
Spiller City,St,Zip:	***Update***, ZZ
Spiller County:	001
Spiller Contact:	Not reported
Spiller Phone:	Not reported
Spiller Extention:	Not reported
DEC Region:	2
DER Facility ID:	201210
DEC Memo:	Prior to Sept, 2004 data translation this spill Lead_DEC Field was "TANG"01/31/91: DEC INVESTIGATED FACILITY, 5K ABOVEGROUND TANK IN TANK ROOM, NO SIGNOF SUBSTANTIAL LEAK,THE OWNER HAD MINOR SPILL FROM TOP OF THE TANK, IN PROCESS TO REPLACE TANK (A L EASTMOND TO DO WORK). Not reported
Remarks:	A L EASTMOND CALLED IN BY MR. VALU TO DETERMINE SOURCE OF OIL RUNNING TOWARD STORM DRAINS,SUSPECT TANK LEAK,A L EASTMOND RECOMMENDED TANK TEST,5K TANK.

Material:

Site ID:	244950
Operable Unit ID:	951028
Operable Unit:	01
Material ID:	430933
Material Code:	0001A
Material Name:	#2 Fuel Oil
Case No.:	Not reported
Material FA:	Petroleum
Quantity:	-1
Units:	Not reported
Recovered:	No
Resource Affected:	Not reported
Oxygenate:	False

Tank Test:

AST:

Region:	STATE
DEC Region:	2
Site Status:	Active
Facility Id:	2-405167
Program Type:	PBS
UTM X:	593315.19979999994
UTM Y:	4524458.0290400004
Expiration Date:	2017/08/07

Affiliation Records:

Site Id:	19521

2654 VALENTINE AVE/BX (Continued) **S100146695**

Affiliation Type:	On-Site Operator
Company Name:	2654 VALENTINE AVE
Contact Type:	Not reported
Contact Name:	LOUIS
Address1:	Not reported
Address2:	Not reported
City:	Not reported
State:	NN
Zip Code:	Not reported
Country Code:	001
Phone:	(718) 367-4087
EMail:	Not reported
Fax Number:	Not reported
Modified By:	TRANSLAT
Date Last Modified:	3/4/2004

Site Id:	19521
Affiliation Type:	Emergency Contact
Company Name:	VALENTINE APARTMENTS LLC
Contact Type:	Not reported
Contact Name:	MOSHE PILLER
Address1:	Not reported
Address2:	Not reported
City:	Not reported
State:	NN
Zip Code:	Not reported
Country Code:	001
Phone:	(718) 972-7660
EMail:	Not reported
Fax Number:	Not reported
Modified By:	TRANSLAT
Date Last Modified:	3/4/2004

Site Id:	19521
Affiliation Type:	Facility Owner
Company Name:	VALENTINE APARTMENTS LLC
Contact Type:	OWNER
Contact Name:	MOSHE PILLER
Address1:	1274 49TH STREET, PMB 175
Address2:	Not reported
City:	BROOKLYN
State:	NY
Zip Code:	11219
Country Code:	001
Phone:	(718) 972-7660
EMail:	Not reported
Fax Number:	Not reported
Modified By:	CGFREEDM
Date Last Modified:	7/18/2011

Site Id:	19521
Affiliation Type:	Mail Contact
Company Name:	VALENTINE APARTMENTS LLC
Contact Type:	Not reported
Contact Name:	MOSHE PILLER
Address1:	1274 49TH ST, PMB 175
Address2:	Not reported

2654 VALENTINE AVE/BX (Continued) **S100146695**

City:	BROOKLYN
State:	NY
Zip Code:	11219
Country Code:	001
Phone:	(718) 972-7660
EMail:	Not reported
Fax Number:	Not reported
Modified By:	CGFREEDM
Date Last Modified:	7/18/2011

Tank Info:

Tank Number:	001
Tank Id:	23057

Equipment Records:

D01 - Pipe Type - Steel/Carbon Steel/Iron
G01 - Tank Secondary Containment - Diking (Aboveground)
J02 - Dispenser - Suction Dispenser
L09 - Piping Leak Detection - Exempt Suction Piping
B01 - Tank External Protection - Painted/Asphalt Coating
C01 - Pipe Location - Aboveground
E00 - Piping Secondary Containment - None
F01 - Pipe External Protection - Painted/Asphalt Coating
H00 - Tank Leak Detection - None
I02 - Overfill - High Level Alarm
A01 - Tank Internal Protection - Epoxy Liner
K00 - Spill Prevention - None

Tank Location:	1
Tank Type:	Steel/Carbon Steel/Iron
Tank Status:	In Service
Pipe Model:	Not reported
Install Date:	01/01/1970
Capacity Gallons:	5000
Tightness Test Method:	NN
Date Test:	Not reported
Next Test Date:	Not reported
Date Tank Closed:	Not reported
Register:	True
Modified By:	MSBAPTIS
Last Modified:	08/23/2012

AZ251 **APT BLDG** **LTANKS** **S103038506**
SE **240 EAST 194 TH ST** **N/A**
1/4-1/2 **BRONX, NY**
0.298 mi.
1576 ft. **Site 2 of 2 in cluster AZ**

Relative:
Lower

Actual:
108 ft.

LTANKS:

Site ID:	318452
Spill Number/Closed Date:	9713307 / 2/19/2003
Spill Date:	3/1/1998
Spill Cause:	Tank Overfill
Spill Source:	Private Dwelling
Spill Class:	Known release with minimal potential for fire or hazard. DEC Response. Willing Responsible Party. Corrective action taken.
Cleanup Ceased:	Not reported
Cleanup Meets Standard:	False

APT BLDG (Continued) **S103038506**

SWIS:	0301
Investigator:	KGHALE
Referred To:	Not reported
Reported to Dept:	3/1/1998
CID:	211
Water Affected:	Not reported
Spill Notifier:	Responsible Party
Last Inspection:	Not reported
Recommended Penalty:	False
UST Involvement:	False
Remediation Phase:	0
Date Entered In Computer:	3/1/1998
Spill Record Last Update:	2/19/2003
Spiller Name:	JIM CAREY
Spiller Company:	CASTLE OIL
Spiller Address:	290 LOCUST AVE
Spiller City,St,Zip:	BRONX, NY 10454-
Spiller County:	001
Spiller Contact:	JIM CAREY
Spiller Phone:	(800) 734-8955
Spiller Extention:	Not reported
DEC Region:	2
DER Facility ID:	256685
DEC Memo:	Prior to Sept, 2004 data translation this spill Lead_DEC Field was "HALE"2/19/2003 - Closed Due To The Nature / Extent Of The Spill Report
Remarks:	SPILL CREW ENROUTE TO CONTAIN AND CLEAN UP SPILL

Material:

Site ID:	318452
Operable Unit ID:	1059316
Operable Unit:	01
Material ID:	324326
Material Code:	0002A
Material Name:	#4 Fuel Oil
Case No.:	Not reported
Material FA:	Petroleum
Quantity:	15
Units:	Gallons
Recovered:	No
Resource Affected:	Not reported
Oxygenate:	False

Tank Test:

252
West
1/4-1/2
0.304 mi.
1603 ft.

2647 SEDGWICK AVE
2647 SEDGWICK AVE
BRONX, NY

LTANKS **U001831757**
HIST UST **N/A**
NY Spills

Relative:
Higher

Actual:
147 ft.

LTANKS:

Site ID:	278334
Spill Number/Closed Date:	9709564 / 11/18/1997
Spill Date:	11/18/1997
Spill Cause:	Tank Overfill

2647 SEDGWICK AVE (Continued) **U001831757**

Spill Source:	Commercial Vehicle
Spill Class:	Known release with minimal potential for fire or hazard. DEC Response. Willing Responsible Party. Corrective action taken.
Cleanup Ceased:	Not reported
Cleanup Meets Standard:	False
SWIS:	0301
Investigator:	SMMARTIN
Referred To:	Not reported
Reported to Dept:	11/18/1997
CID:	370
Water Affected:	Not reported
Spill Notifier:	Responsible Party
Last Inspection:	Not reported
Recommended Penalty:	False
UST Involvement:	False
Remediation Phase:	0
Date Entered In Computer:	11/18/1997
Spill Record Last Update:	11/19/1997
Spiller Name:	Not reported
Spiller Company:	RESIDENCE
Spiller Address:	Not reported
Spiller City,St,Zip:	NN
Spiller County:	999
Spiller Contact:	ABOVE CALLER
Spiller Phone:	Not reported
Spiller Extention:	Not reported
DEC Region:	2
DER Facility ID:	225993
DEC Memo:	Prior to Sept, 2004 data translation this spill Lead_DEC Field was "MARTINKAT" NO SUMMONS SUBMITTED. REGISTRATION EXPIRED.
Remarks:	owner stated they put in a new 5000 gal tank - delivery truck pumped 2000 gals and it overflowed - spill to ground spill contained cleanup in progress

Material:

Site ID:	278334
Operable Unit ID:	1055928
Operable Unit:	01
Material ID:	327907
Material Code:	0002A
Material Name:	#4 Fuel Oil
Case No.:	Not reported
Material FA:	Petroleum
Quantity:	15
Units:	Gallons
Recovered:	No
Resource Affected:	Not reported
Oxygenate:	False

Tank Test:

HIST UST:

PBS Number:	2-064858
SPDES Number:	Not reported
Emergency Contact:	JOSEPH CUSATO

2647 SEDGWICK AVE (Continued) **U001831757**

Emergency Telephone:	(718) 584-4857
Operator:	JOSE OLIVERAS
Operator Telephone:	(718) 584-4857
Owner Name:	JOSEPH CUSATO
Owner Address:	FLORENCE RD
Owner City,St,Zip:	PUTNAM VALLEY, NY 10579
Owner Telephone:	(718) 584-4857
Owner Type:	Corporate/Commercial
Owner Subtype:	Not reported
Mailing Name:	2647 SEDGWICK AVENUE CORPORATION
Mailing Address:	2647 SEDWICK AVENUE
Mailing Address 2:	Not reported
Mailing City,St,Zip:	BRONX, NY 10468
Mailing Contact:	SUPER FACILITY MANAGER
Mailing Telephone:	(718) 584-4857
Owner Mark:	First Owner
Facility Status:	1 - Active PBS facility, i.e. total capacity of the PBS tanks is greater than 1,100 gallons, regardless if Subpart 360-14 tanks exist or not at the facility.
Facility Addr2:	2647 SEDGWICK AVE
SWIS ID:	6001
Old PBS Number:	Not reported
Facility Type:	APARTMENT BUILDING
Inspected Date:	Not reported
Inspector:	Not reported
Inspection Result:	Not reported
Federal ID:	Not reported
Certification Flag:	False
Certification Date:	07/14/1998
Expiration Date:	01/14/2002
Renew Flag:	False
Renewal Date:	Not reported
Total Capacity:	3000
FAMT:	True
Facility Screen:	No Missing Data
Owner Screen:	Minor Data Missing
Tank Screen:	Minor Data Missing
Dead Letter:	False
CBS Number:	Not reported
Town or City:	NEW YORK CITY
County Code:	60
Town or City:	01
Region:	2

Tank Id:	001
Tank Location:	UNDERGROUND, VAULTED, WITH ACCESS
Tank Status:	In Service
Install Date:	Not reported
Capacity (gals):	3000
Product Stored:	NOS 1,2, OR 4 FUEL OIL
Tank Type:	Steel/carbon steel
Tank Internal:	Not reported
Tank External:	Not reported
Pipe Location:	Not reported
Pipe Type:	GALVANIZED STEEL
Pipe Internal:	Not reported
Pipe External:	Not reported

2647 SEDGWICK AVE (Continued) **U001831757**

Second Containment: Diking
Leak Detection: Vapor Well
Overfill Prot: Product Level Gauge
Dispenser: Suction
Date Tested: Not reported
Next Test Date: Not reported
Missing Data for Tank: Minor Data Missing
Date Closed: Not reported
Test Method: Not reported
Deleted: False
Updated: True
Lat/long: Not reported

SPILLS:
Facility ID: 9707846
DER Facility ID: 225993
Facility Type: ER
Site ID: 278333
DEC Region: 2
Spill Date: 10/2/1997
Spill Number/Closed Date: 9707846 / 10/9/1997
Spill Cause: Equipment Failure
Spill Class: Known release with minimal potential for fire or hazard. DEC Response. Willing Responsible Party. Corrective action taken.
SWIS: 0301
Investigator: MCTIBBE
Referred To: Not reported
Reported to Dept: 10/2/1997
CID: 252
Water Affected: Not reported
Spill Source: Institutional, Educational, Gov., Other
Spill Notifier: Other
Cleanup Ceased: Not reported
Cleanup Meets Std: False
Last Inspection: Not reported
Recommended Penalty: False
UST Trust: False
Remediation Phase: 0
Date Entered In Computer: 10/2/1997
Spill Record Last Update: 1/26/1998
Spiller Name: SUPER
Spiller Company: Not reported
Spiller Address: 2647 SEDGWICK AVE
Spiller City,St,Zip: BRONX, ZZ
Spiller Company: 001
Contact Name: SUPER
Contact Phone: (000) 000-0000
DEC Memo: Prior to Sept, 2004 data translation this spill Lead_DEC Field was "TIBBE"RECOVERED 1000 GALLONS OFF FLOOR. CLEANED FLOOR.
Remarks: OIL TANK WHICH IS 5,000 GAL GAVE WAY FROM THE BOTTOM-EASTMANWAS ON SCENE FOR CLEANUP AND INSTALLATION OF TWO TEMP TANKS

Material:
Site ID: 278333
Operable Unit ID: 1054347
Operable Unit: 01
Material ID: 329836

2647 SEDGWICK AVE (Continued) **U001831757**

Material Code:	0002A
Material Name:	#4 Fuel Oil
Case No.:	Not reported
Material FA:	Petroleum
Quantity:	0
Units:	Gallons
Recovered:	No
Resource Affected:	Not reported
Oxygenate:	False

Tank Test:

253
NW
1/4-1/2
0.313 mi.
1655 ft.

2770 KINGBRIDGE TERRACE **LTANKS** **S102240010**
2770 KINGSBRIDGE TERRACE **NY Spills** **N/A**
BRONX, NY

Relative:
Lower

Actual:
115 ft.

LTANKS:

Site ID:	280758
Spill Number/Closed Date:	9411986 / 12/8/1994
Spill Date:	12/8/1994
Spill Cause:	Tank Failure
Spill Source:	Private Dwelling
Spill Class:	Known release with minimal potential for fire or hazard. DEC Response. Willing Responsible Party. Corrective action taken.
Cleanup Ceased:	12/8/1994
Cleanup Meets Standard:	True
SWIS:	0301
Investigator:	KSTANG
Referred To:	Not reported
Reported to Dept:	12/8/1994
CID:	Not reported
Water Affected:	Not reported
Spill Notifier:	Responsible Party
Last Inspection:	Not reported
Recommended Penalty:	False
UST Involvement:	False
Remediation Phase:	0
Date Entered In Computer:	1/24/1995
Spill Record Last Update:	9/30/2004
Spiller Name:	Not reported
Spiller Company:	YANKEE REALTY APT RES.
Spiller Address:	Not reported
Spiller City,St,Zip:	ZZ
Spiller County:	001
Spiller Contact:	Not reported
Spiller Phone:	Not reported
Spiller Extention:	Not reported
DEC Region:	2
DER Facility ID:	227980
DEC Memo:	Prior to Sept, 2004 data translation this spill Lead_DEC Field was "TANG"
Remarks:	DFECTIVE GAUGE-SPILL OUT VENT & ONTO SIDE OF BLDG & ONTO SIDEWALK-SVCE CREW TO CLEAN UP

2770 KINGBRIDGE TERRACE (Continued) **S102240010**

Material:

Site ID:	280758
Operable Unit ID:	1009802
Operable Unit:	01
Material ID:	374322
Material Code:	0003A
Material Name:	#6 Fuel Oil
Case No.:	Not reported
Material FA:	Petroleum
Quantity:	5
Units:	Gallons
Recovered:	No
Resource Affected:	Not reported
Oxygenate:	False

Tank Test:

SPILLS:

Facility ID:	9707437
DER Facility ID:	195013
Facility Type:	ER
Site ID:	236721
DEC Region:	2
Spill Date:	9/24/1997
Spill Number/Closed Date:	9707437 / 9/24/1997
Spill Cause:	Human Error
Spill Class:	Known release with minimal potential for fire or hazard. DEC Response. Willing Responsible Party. Corrective action taken.
SWIS:	0301
Investigator:	MMMULQUE
Referred To:	Not reported
Reported to Dept:	9/24/1997
CID:	311
Water Affected:	Not reported
Spill Source:	Private Dwelling
Spill Notifier:	Affected Persons
Cleanup Ceased:	Not reported
Cleanup Meets Std:	False
Last Inspection:	Not reported
Recommended Penalty:	False
UST Trust:	False
Remediation Phase:	0
Date Entered In Computer:	9/24/1997
Spill Record Last Update:	9/25/1997
Spiller Name:	UNK
Spiller Company:	UNK
Spiller Address:	2770 KINGSBRIDGE TERR
Spiller City,St,Zip:	BRONX, NY 10462-
Spiller Company:	001
Contact Name:	UNK
Contact Phone:	Not reported
DEC Memo:	Prior to Sept, 2004 data translation this spill Lead_DEC Field was "MULQUEEN"
Remarks:	CALLER STATES THE SUPER AT THE APARTMENT COMPLEX CALLED FOR FUEL AND OVER ESTIMATED THE AMOUNT CAUSING THE OVERFILL AT THE TANK.

2770 KINGBRIDGE TERRACE (Continued) **S102240010**

Material:

Site ID:	236721
Operable Unit ID:	1053818
Operable Unit:	01
Material ID:	329448
Material Code:	0002A
Material Name:	#4 Fuel Oil
Case No.:	Not reported
Material FA:	Petroleum
Quantity:	8
Units:	Gallons
Recovered:	8
Resource Affected:	Not reported
Oxygenate:	False

Tank Test:

Facility ID:	9602331
DER Facility ID:	195013
Facility Type:	ER
Site ID:	236720
DEC Region:	2
Spill Date:	5/18/1996
Spill Number/Closed Date:	9602331 / 5/18/1996
Spill Cause:	Equipment Failure
Spill Class:	Known release with minimal potential for fire or hazard. DEC Response. Willing Responsible Party. Corrective action taken.
SWIS:	0301
Investigator:	SMMARTIN
Referred To:	Not reported
Reported to Dept:	5/18/1996
CID:	322
Water Affected:	Not reported
Spill Source:	Institutional, Educational, Gov., Other
Spill Notifier:	Other
Cleanup Ceased:	Not reported
Cleanup Meets Std:	False
Last Inspection:	Not reported
Recommended Penalty:	False
UST Trust:	False
Remediation Phase:	0
Date Entered In Computer:	5/18/1996
Spill Record Last Update:	7/17/1996
Spiller Name:	YANKEE REALTY -NICHOLAS
Spiller Company:	YANKEE REALTY
Spiller Address:	2770 KINGSBRIDGE TERR
Spiller City,St,Zip:	BRONX, ZZ
Spiller Company:	001
Contact Name:	YANKEE REALTY -NICHOLAS
Contact Phone:	(718) 353-3900
DEC Memo:	Prior to Sept, 2004 data translation this spill Lead_DEC Field was "MARTINKAT"
Remarks:	defective petrometer caused spill - spill contained - cleanupcrew on way - tank overfilled because of gauge

2770 KINGBRIDGE TERRACE (Continued) **S102240010**

Material:

Site ID:	236720
Operable Unit ID:	1029819
Operable Unit:	01
Material ID:	352154
Material Code:	0003A
Material Name:	#6 Fuel Oil
Case No.:	Not reported
Material FA:	Petroleum
Quantity:	30
Units:	Gallons
Recovered:	No
Resource Affected:	Not reported
Oxygenate:	False

Tank Test:

254
NE
1/4-1/2
0.335 mi.
1771 ft.

Relative:
Higher

Actual:
137 ft.

NAVY TRAINING SCHOOL **FUDS** **1007211584**
N/A

BRONX (County), NY

FUDS:

Federal Facility ID:	NY9799F9547
FUDS #:	C02NY1086
INST ID:	54548
Facility Name:	NAVY TRAINING SCHOOL
City:	Not reported
State:	NY
EPA Region:	02
County:	BRONX
Congressional District:	17
US Army District:	New England District (NAE)
Fiscal Year:	2011
Telephone:	978-318-8238
NPL Status:	Not Listed
RAB:	Not reported
CTC:	27.2
Current Owner:	LOCAL GOVT; PRIVATE
Current Prog:	Not reported
Future Prog:	Not reported
Description:	The Navy Training School consisted of 27.57 acres in the Bronx, New York. Midshipmen and junior officers were trained at the school. Abandoned tanks are present. The site is part of the Herbert E. Lehman College. The site was acquired by lease from Hunter College in 1942. It began to be excessed in 1945 and this process was completed between in 1953. The current owner is Herbert E. Lehman College, a part of the City University of New York.

255 SW 1/4-1/2 0.336 mi. 1775 ft. | **APARTMENT BUILDING**
2487 GRAND AVE
BRONX, NY | **LTANKS** / **NY Spills** | **S105056191** / **N/A**

Relative: Lower

Actual: 127 ft.

LTANKS:

Site ID:	281632
Spill Number/Closed Date:	0312115 / 2/2/2004
Spill Date:	1/30/2004
Spill Cause:	Tank Overfill
Spill Source:	Institutional, Educational, Gov., Other
Spill Class:	Known release with minimal potential for fire or hazard. DEC Response. Willing Responsible Party. Corrective action taken.
Cleanup Ceased:	Not reported
Cleanup Meets Standard:	False
SWIS:	0301
Investigator:	SMSANGES
Referred To:	Not reported
Reported to Dept:	1/30/2004
CID:	444
Water Affected:	Not reported
Spill Notifier:	Responsible Party
Last Inspection:	Not reported
Recommended Penalty:	False
UST Involvement:	False
Remediation Phase:	0
Date Entered In Computer:	1/30/2004
Spill Record Last Update:	2/2/2004
Spiller Name:	FRANK RIZZA
Spiller Company:	CRYSTAL TRANSPORTATION
Spiller Address:	2010 WHITE PLAINS RD
Spiller City,St,Zip:	BRONX, NY
Spiller County:	001
Spiller Contact:	LUKA REALTY
Spiller Phone:	Not reported
Spiller Extention:	Not reported
DEC Region:	2
DER Facility ID:	228667
DEC Memo:	Prior to Sept, 2004 data translation this spill Lead_DEC Field was "SANGESLAND"Sangesland spoke with Frank Rizza of Crystal Transportation. They were delivering for Castle oil.Mr. Rizza said there was a problem with the fill box being stripped. The driver hooked up but after 200 gallons the line pulled out. All spilled to sidewalk. No drains/sewers involved.Sangesland spoke to building manager to alert them to the needed repairwork to the fill box.Spill Closed
Remarks:	FILL BOX WAS STRIPPED, IT WAS THE BUILDINGS EQUIPMENT FAILURE, BUT OIL CO. SPILLED IT: CLEAN UP GOING ON:

Material:

Site ID:	281632
Operable Unit ID:	877360
Operable Unit:	01
Material ID:	497347
Material Code:	0002A
Material Name:	#4 Fuel Oil
Case No.:	Not reported
Material FA:	Petroleum

APARTMENT BUILDING (Continued) **S105056191**

Quantity: 7
Units: Gallons
Recovered: No
Resource Affected: Not reported
Oxygenate: False

Tank Test:

SPILLS:
Facility ID: 9804312
DER Facility ID: 257887
Facility Type: ER
Site ID: 320087
DEC Region: 2
Spill Date: 7/6/1998
Spill Number/Closed Date: 9804312 / 7/6/1998
Spill Cause: Unknown
Spill Class: Possible release with minimal potential for fire or hazard or Known release with no damage. DEC Response. Willing Responsible Party. Corrective action taken.
SWIS: 0301
Investigator: SMMARTIN
Referred To: Not reported
Reported to Dept: 7/6/1998
CID: 323
Water Affected: Not reported
Spill Source: Unknown
Spill Notifier: Federal Government
Cleanup Ceased: Not reported
Cleanup Meets Std: False
Last Inspection: Not reported
Recommended Penalty: False
UST Trust: False
Remediation Phase: 0
Date Entered In Computer: 7/6/1998
Spill Record Last Update: 7/8/1998
Spiller Name: Not reported
Spiller Company: UNKNOWN
Spiller Address: Not reported
Spiller City,St,Zip: NY
Spiller Company: 999
Contact Name: YOLANDA ANDUJAR
Contact Phone: (718) 933-2944
DEC Memo: Prior to Sept, 2004 data translation this spill Lead_DEC Field was "MARTINKAT"FAX TO DEP-AIR
Remarks: THICK BLK SMOKE COMING FROM THE BUILDING. ON GOING FOR 2 WEEKS.

Material:
Site ID: 320087
Operable Unit ID: 1065189
Operable Unit: 01
Material ID: 319038
Material Code: 0063A
Material Name: UNKNOWN HAZARDOUS MATERIAL
Case No.: Not reported
Material FA: Hazardous Material

APARTMENT BUILDING (Continued) **S105056191**

Quantity: 0
Units: Gallons
Recovered: No
Resource Affected: Not reported
Oxygenate: False

Tank Test:

BA256 **BEE & BEE MANAGEMENT** **LTANKS** **S102673417**
NNW **2851 SEDGWICK AVENUE** **N/A**
1/4-1/2 **BRONX, NY**
0.348 mi.
1835 ft. **Site 1 of 2 in cluster BA**

Relative:
Higher

Actual:
142 ft.

LTANKS:
Site ID: 175476
Spill Number/Closed Date: 9604251 / 6/28/1996
Spill Date: 6/28/1996
Spill Cause: Tank Overfill
Spill Source: Private Dwelling
Spill Class: Known release with minimal potential for fire or hazard. DEC Response. Willing Responsible Party. Corrective action taken.
Cleanup Ceased: Not reported
Cleanup Meets Standard: False
SWIS: 0301
Investigator: KSTANG
Referred To: Not reported
Reported to Dept: 6/28/1996
CID: 266
Water Affected: Not reported
Spill Notifier: Responsible Party
Last Inspection: Not reported
Recommended Penalty: False
UST Involvement: False
Remediation Phase: 0
Date Entered In Computer: 6/28/1996
Spill Record Last Update: 7/2/1996
Spiller Name: Not reported
Spiller Company: BEE & BEE MANAGEMENT
Spiller Address: 1624 WEBSTER AVENUE
Spiller City,St,Zip: BRONX, NY 10457-
Spiller County: 001
Spiller Contact: HALE
Spiller Phone: (718) 299-6354
Spiller Extention: Not reported
DEC Region: 2
DER Facility ID: 147521
DEC Memo: Prior to Sept, 2004 data translation this spill Lead_DEC Field was "TANG"
Remarks: TANK OVERFILL. UNKNOWN EXACT REASON. ONTO SOIL. CLEAN UP CREW ENROUTE. Not reported

Material:
Site ID: 175476
Operable Unit ID: 1031900
Operable Unit: 01

BEE & BEE MANAGEMENT (Continued) **S102673417**

Material ID:	350539
Material Code:	0002A
Material Name:	#4 Fuel Oil
Case No.:	Not reported
Material FA:	Petroleum
Quantity:	6
Units:	Gallons
Recovered:	6
Resource Affected:	Not reported
Oxygenate:	False

Tank Test:

257
NNE
1/4-1/2
0.349 mi.
1844 ft.

HERBERT LEHMAN COLLEGE **LTANKS** **S102663274**
2900 GOULDEN AVE **N/A**
BRONX, NY

Relative:
Lower

Actual:
134 ft.

LTANKS:

Site ID:	220632
Spill Number/Closed Date:	9704225 / 8/2/2006
Spill Date:	7/9/1997
Spill Cause:	Tank Overfill
Spill Source:	Institutional, Educational, Gov., Other
Spill Class:	Known release that creates potential for fire or hazard. DEC Response. Willing Responsible Party. Corrective action taken.
Cleanup Ceased:	Not reported
Cleanup Meets Standard:	False
SWIS:	0301
Investigator:	JXPerezM
Referred To:	Not reported
Reported to Dept:	7/9/1997
CID:	252
Water Affected:	Not reported
Spill Notifier:	Other
Last Inspection:	Not reported
Recommended Penalty:	False
UST Involvement:	False
Remediation Phase:	0
Date Entered In Computer:	7/9/1997
Spill Record Last Update:	8/3/2006
Spiller Name:	LINDA COLHARD
Spiller Company:	HERBERT LEHMAN COLLEGE
Spiller Address:	2900 GOULDEN AVE
Spiller City,St,Zip:	BRONX, ZZ
Spiller County:	001
Spiller Contact:	LINDA COLHARD
Spiller Phone:	(716) 856-5636
Spiller Extention:	Not reported
DEC Region:	2
DER Facility ID:	182501
DEC Memo:	Prior to Sept, 2004 data translation this spill Lead_DEC Field was "ROMMEL"4/12/04-Vought-Spill transferred from Tibbe to Rommel as per Rommel.Spill reassigned to Perez in June 2005 as part of the Spills Closure Initiative.01/06/2006 - Spoke with Howard Apsan, Director of

HERBERT LEHMAN COLLEGE (Continued) **S102663274**

Environmental Health and Safety (CUNY), (212)794-5571. They will be sending me a closure report. Perez.03/13/2006 - Received closure request letter. Perez.05/15/2006 - Received a letter from Tectonic Engineering (consultants) on behalf of the Dormitory Authority of the State of New York(DASNY, the facility managers), the representatives of DASNY believed that this spill number was associated with a tank closure performed by Tyree Brothers (Tyree) at Davis Hall. This tank closure was performed at the same time as the tank removal in Complex Bldg #1 tank that was also performed by Tyree. Perez.07/06/2006 - Received a Site Investigation Report of the Complex Bldg #1 UST. Perez.08/02/2006 - Spill Closed. Post-excavation soil samples revealed residual contamination slightly above the standards. The affected area is paved, directs contact with residual contaminated soils is unlikely. Also, the groundwater sample results revealed no groundwater contamination. Therefore, further investigation or response is not required at this time. Perez.

Remarks: DUE TO LAB RESULTS SOIL CONTAMINATION WAS VERIFIED-STILL UNDERINVESTIGATION

Material:

Site ID:	220632
Operable Unit ID:	1047438
Operable Unit:	01
Material ID:	333484
Material Code:	0008
Material Name:	Diesel
Case No.:	Not reported
Material FA:	Petroleum
Quantity:	0
Units:	Gallons
Recovered:	No
Resource Affected:	Not reported
Oxygenate:	False

Tank Test:

---

258 SSW 1/4-1/2 0.353 mi. 1864 ft.

Relative: Lower

Actual: 123 ft.

IN THE BASEMENT **LTANKS** **S110769617**
2473 DAVIDSON AVE **N/A**
BRONX, NY

LTANKS:

Site ID:	446048
Spill Number/Closed Date:	1012134 / 8/19/2011
Spill Date:	3/7/2011
Spill Cause:	Tank Test Failure
Spill Source:	Private Dwelling
Spill Class:	Not reported
Cleanup Ceased:	Not reported
Cleanup Meets Standard:	False
SWIS:	0301
Investigator:	HRPATEL
Referred To:	Not reported
Reported to Dept:	3/7/2011
CID:	Not reported

IN THE BASEMENT (Continued) **S110769617**

Water Affected:	Not reported
Spill Notifier:	Tank Tester
Last Inspection:	Not reported
Recommended Penalty:	False
UST Involvement:	False
Remediation Phase:	0
Date Entered In Computer:	3/7/2011
Spill Record Last Update:	8/23/2011
Spiller Name:	ROBERT EVANS
Spiller Company:	ROBERT EVANS
Spiller Address:	2473 DAVIDSON AVE
Spiller City,St,Zip:	BRONX, NY
Spiller County:	999
Spiller Contact:	JEFF MCKENZIE
Spiller Phone:	(800) 440-8265
Spiller Extention:	Not reported
DEC Region:	2
DER Facility ID:	400903
DEC Memo:	03/11/11-Hiralkumar Patel.2:19 PM:- spoke with Christie at ATS. she mentioned that property manager is looking for contractor to fix tank system and then ATS will go back for retesting.2:22 PM:- left message for Evan Robert, property manager.alternate address: noneno other spills.PBS #: 2-509485. as per PBS record, site has one 2,000 gal #2 oil AST in contact with soil. PBS registration has expired on 11/02/10.A & R Davidson Mgt. LLC. **property owner**36 East 37th StreetNew York, NY 10018Attn.: Evan Robert **property owner**Ph. (212) 695-3510Fax (212) 643-2061email: evanrobertap@aol.com03/14/11-Hiralkumar Patel.12:59 PM:- left message for Evan Robert.1:07 PM:- received call from Mr. Robert. asked him to conduct an isolation test or pump out tank by end of tomorrow to avoid any further release.2:04 PM:- sent TTF letter to Mr. Robert requiring isolation test and PBS renewal. letter emailed to Mr. Robert with PBS application. asked Mr. Robert to submit isolation test result by 9 AM on 03/16/11.03/16/11-Hiralkumar Patel.11:23 AM:- received call from Mr. Robert. he is still waiting for cost proposal for isolation test. during conversation, he mentioned that tank is aboveground. informed him that if tank is completely visible (including bottom) and there is no leak from tank bottom and lines to/from boiler are running aboveground with no leak, then no need for isolation test. but there should be no more oil deliveries until the tank system is fixed and tested tight again. informed him that if there is leak found in fill line and if portion of fill line is underground, then further investigation is needed. Mr. Robert will call back after talking to his super to confirm that tank is completely aboveground and not wrap with concrete.03/17/11-Hiralkumar Patel.10:53 AM:- received call from Daniel from DD Contracting, company hired to do tank repairs. Daniel is on site right now. he mentioned that site has 1,500 gal tank completely wrapped in concrete. he was told to fix the fill line. fill line runs aboveground and fill port is located on building foundation wall. Daniels did not see any sign of leak from fill line but he was asked to change fill line. no oil found from weep holes on bottom of concrete wrap. supply/return lines run underground.DanielDD ContractingPh. (646) 321-264603/21/11-Hiralkumar Patel. letter sent to Mr. Robert came back undelivered.4:15 PM:- spoke with Daniel. he has finished repair and waiting for re-testing. he will call once retesting is scheduled.03/24/11-Hiralkumar Patel.3:41 PM:- sent email

IN THE BASEMENT (Continued) **S110769617**

to Mr. Robert requiring to submit result of retesting of tank system.03/29/11-Hiralkumar Patel.11:54 AM:- spoke with operator at Mr. Robert's office. she mentioned that ATS went for retesting but required more repair. technician is on-site today for repair. she will ask technician to call.12:25 PM:- received message from Daniel.2:42 PM:- left message for Daniel.4:22 PM:- spoke with Mr. Robert and Daniel. asked Mr. Robert to either prove that tank/supply/return lines are not leaking (by having isolation test of these parts) or pump out tank until the system is tested tight. also asked Mr. Robert to seal the fill port to prevent any more oil deliveries. told Mr. Robert that if required document is not submitted by end of tomorrow, case will be referred to legal.03/30/11-Hiralkumar Patel.10:30 AM:- visited site. met Daniel. site occupies by a five story building with a basement. a 1,500 gal AST is completely wrapped in cinder blocks. weep holes at the bottom of tnak wrap. no oil observed coming out from two visible weep holes. tank is about 6 ft away from the boiler in next room. all the lines running aboveground except about 6-7 ft of supply/return lines running under the boiler room floor and fill line running under the sidewalk. found valve connection (old connection from other pipes) in middle of fill line. gauge is not working.Daniel mentioned that they changed a piece of fill line in area where it enters into tank and now waiting for retest (which hasn't done yet) which will ocuur on 04/04/11.as no sign of any release observed inside the basement and as tank will be re-tested on 04/04/11, approved Daniel's request not to empty out the tank.1:45 PM:- left message for Mr. Robert.2:06 PM:- received message from Daniel.04/15/11-Hiralkumar Patel.3:26 PM:- left message for Daniel inquiring updates.05/26/11-Hiralkumar Patel.1:30 PM:- left message for Mr. Robert.1:36 PM:- received message from Mr. Robert's office.06/06/11-Hiralkumar Patel.4:33 PM:- spoke with Mr. Robert and he mentioned that all work has been completed. spoke with Shin, Mr. Robert's assistance. she mentioned that tank passed the test. asked her to submit a statement (or invoice) from contractor including reason for tank test failure, repair done, any contamination during repair or not and passing tank test result. asked her to submit documents by end of 06/08/11.4:40 PM:- sent email to Mr. Robert and asked him to submit spill closure report by the end of 06/08/11.06/07/11-Hiralkumar Patel.2:12 PM:- received email from Mr. Robert including copy of invoice. as per invoice from DD Contracting, they replace epoxy patch on oil tank with fiberglass resin patch, replace tank whistle and pipe which were leaking air and installed new petrometer.06/09/11-Hiralkumar Patel.11:44 AM:- sent email to Mr. Robert and asked him to send letter report from contractor including following:- cause of tank system failure- type of repair done- any contamination found during repair or not- results of tank system test performed after repair doneasked him to submit documents by 06/13/11 - final notice.08/05/11-Hiralkumar Patel.11:24 AM:- spoke with Shin. she has access to Mr. Robert's email account and she mentioned that they did not received email dated 06/09/11. informed her that email will be resent. asked her to submit report as per the email, by the end of 08/09/11.11:28 AM:- sent email to Shin (at Mr. Robert's email address) requiring to submit report by 08/09/11.11:30 AM:- spoke with Shin. she confirmed that she received the email and will send document by 08/09/11.08/11/11-Hiralkumar Patel.4:29 PM:- received email from Shin including letter from DD Contractring. as per Daniel from DD Contracting, tank system failed a test due to leaking 1/4 inch copper line compression fitting located

IN THE BASEMENT (Continued) **S110769617**

at the top of the tank. the fitting was replaced. no contamination found during repair. as per Daniel, tank system was pressure tested and passed.08/15/11-Hiralkumar Patel.2:33 PM:- spoke with Shin and asked her to submit tank system test result.4:09 PM:- received email from Shin including tank pressure test result. result is not acceptable as includes tight tank and no information about system test.08/19/11-Hiralkumar Patel.11:50 AM:- spoke with Shin and informed her that tightness test must be performed for entire system. she will call ATS, who performed test, for corrected result.12:35 PM:- received email from Shin. she mentioned that Kristi Clune from ATS environmental will send tank test result.Kristi CluneATS EnvironmentalPh. (800) 440-8265 Ext. 107Email: kristi@atsenvironmental.com12:36 PM:- spoke with Kirsti. she mentioned that they tested entire tank system. asked her to submit test result that shows tank system is tight.1:16 PM:- received tank test result from Kristi.based on available information, case closed.**also see spill #: 1012136 as same managmenet and tank test failure.**

Remarks: vent pipe is loose from the top of the tank, after repaired they will retest.

Material:

Site ID:	446048
Operable Unit ID:	1196412
Operable Unit:	01
Material ID:	2192712
Material Code:	0001A
Material Name:	#2 Fuel Oil
Case No.:	Not reported
Material FA:	Petroleum
Quantity:	Not reported
Units:	Not reported
Recovered:	Not reported
Resource Affected:	Not reported
Oxygenate:	False

Tank Test:

---

259 West 1/4-1/2 0.370 mi. 1951 ft.

Relative: Higher

Actual: 145 ft.

2593 SEDGWICK AVENUE **LTANKS** **S101658308**
2593 SEDGWICK AVENUE **N/A**
BRONX, NY

LTANKS:

Site ID:	150692
Spill Number/Closed Date:	9501893 / 5/15/1995
Spill Date:	5/15/1995
Spill Cause:	Tank Failure
Spill Source:	Private Dwelling
Spill Class:	Known release with minimal potential for fire or hazard. DEC Response. Willing Responsible Party. Corrective action taken.
Cleanup Ceased:	5/15/1995
Cleanup Meets Standard:	True
SWIS:	0301
Investigator:	SMMARTIN

2593 SEDGWICK AVENUE (Continued) **S101658308**

Referred To:	Not reported
Reported to Dept:	5/15/1995
CID:	Not reported
Water Affected:	Not reported
Spill Notifier:	Other
Last Inspection:	Not reported
Recommended Penalty:	False
UST Involvement:	False
Remediation Phase:	0
Date Entered In Computer:	5/26/1995
Spill Record Last Update:	9/30/2004
Spiller Name:	Not reported
Spiller Company:	SAME
Spiller Address:	Not reported
Spiller City,St,Zip:	NN
Spiller County:	999
Spiller Contact:	Not reported
Spiller Phone:	Not reported
Spiller Extention:	Not reported
DEC Region:	2
DER Facility ID:	128110
DEC Memo:	Prior to Sept, 2004 data translation this spill Lead_DEC Field was "MARTINKAT"
Remarks:	STAIN 6' X 4' FROM BOTTOM OF TANK.

Material:

Site ID:	150692
Operable Unit ID:	1016321
Operable Unit:	01
Material ID:	366968
Material Code:	0001A
Material Name:	#2 Fuel Oil
Case No.:	Not reported
Material FA:	Petroleum
Quantity:	-1
Units:	Gallons
Recovered:	No
Resource Affected:	Not reported
Oxygenate:	False

Tank Test:

BA260 **2848 KINGSBRIDGE TER/BX** **LTANKS** **S102141898**
NNW **2848 KINGSBRIDGE TERRACE** **N/A**
1/4-1/2 **NEW YORK CITY, NY**
0.378 mi.
1996 ft. **Site 2 of 2 in cluster BA**

Relative:
Lower

Actual:
96 ft.

LTANKS:

Site ID:	317241
Spill Number/Closed Date:	8901393 / 2/9/1998
Spill Date:	5/11/1989
Spill Cause:	Tank Failure
Spill Source:	Non Major Facility > 1,100 gal
Spill Class:	Known release that creates a file or hazard. DEC Response. Unable/unwilling Responsible Party. Corrective action taken. (ISR)

2848 KINGSBRIDGE TER/BX (Continued) **S102141898**

Cleanup Ceased:	Not reported
Cleanup Meets Standard:	False
SWIS:	0301
Investigator:	SIGONA
Referred To:	Not reported
Reported to Dept:	5/11/1989
CID:	Not reported
Water Affected:	Not reported
Spill Notifier:	Fire Department
Last Inspection:	Not reported
Recommended Penalty:	False
UST Involvement:	False
Remediation Phase:	0
Date Entered In Computer:	5/18/1989
Spill Record Last Update:	2/9/1998
Spiller Name:	Not reported
Spiller Company:	JRB MGT CORP
Spiller Address:	875 MMAMARONECK AVE
Spiller City,St,Zip:	MAMARONECK, NY 10543
Spiller County:	001
Spiller Contact:	Not reported
Spiller Phone:	Not reported
Spiller Extention:	Not reported
DEC Region:	2
DER Facility ID:	255732
DEC Memo:	Not reported
Remarks:	HAZMAT, NYCPD, NYCFD, NYCDOS USED SAND TO CONTAIN.

Material:

Site ID:	317241
Operable Unit ID:	927526
Operable Unit:	01
Material ID:	449140
Material Code:	0003A
Material Name:	#6 Fuel Oil
Case No.:	Not reported
Material FA:	Petroleum
Quantity:	-1
Units:	Pounds
Recovered:	No
Resource Affected:	Not reported
Oxygenate:	False

Tank Test:

BB261 **VA HOSPITAL** **LTANKS** **S106385516**
West **UNIVERSITY WEBB AND SEGEW** **N/A**
1/4-1/2 **BRONX, NY**
0.384 mi.
2027 ft. **Site 1 of 3 in cluster BB**

Relative:
Higher

Actual:
172 ft.

LTANKS:

Site ID:	113421
Spill Number/Closed Date:	0313384 / 6/4/2004
Spill Date:	3/5/2004
Spill Cause:	Tank Overfill

VA HOSPITAL (Continued) **S106385516**

Spill Source:	Commercial/Industrial
Spill Class:	Known release with minimal potential for fire or hazard. DEC Response. Willing Responsible Party. Corrective action taken.
Cleanup Ceased:	Not reported
Cleanup Meets Standard:	False
SWIS:	0301
Investigator:	SKARAKHA
Referred To:	Not reported
Reported to Dept:	3/5/2004
CID:	405
Water Affected:	Not reported
Spill Notifier:	Federal Government
Last Inspection:	Not reported
Recommended Penalty:	False
UST Involvement:	False
Remediation Phase:	0
Date Entered In Computer:	3/5/2004
Spill Record Last Update:	6/4/2004
Spiller Name:	Not reported
Spiller Company:	Not reported
Spiller Address:	Not reported
Spiller City,St,Zip:	***Update***, ZZ
Spiller County:	001
Spiller Contact:	RON ELLOIT
Spiller Phone:	(212) 580-6763
Spiller Extention:	Not reported
DEC Region:	2
DER Facility ID:	98980
DEC Memo:	E2MIS 15238305 MARCH 2004 17:57 HrsI&A Operating Supervisor Roy Eaton, 39281, reported that crews spilled 3 gallons of dielectric fluid onto the concrete floor of the vault where the spill was contained. This is private property. No fire or smoke is/was involved. No sewers or waterway was affected. Cleanup is in progress.Bx/West OS. J. Hardman # 00753 reports the crew cleaned the affected area with absorbant pads,Oil degreasor and speedy dry. Generated 2-55 gallon drums of non-hazardous debris (As per R. Eaton # 39281 from history) which will be left on site for a later removal. Cleanup complete.
Remarks:	spill came from transformer vault 4194. Clean up is in progress.

Material:

Site ID:	113421
Operable Unit ID:	878606
Operable Unit:	01
Material ID:	498535
Material Code:	0541A
Material Name:	DIELECTRIC FLUID
Case No.:	Not reported
Material FA:	Petroleum
Quantity:	3
Units:	Gallons
Recovered:	No
Resource Affected:	Not reported
Oxygenate:	False

Tank Test:

BB262
West
1/4-1/2
0.384 mi.
2027 ft.

130 W KINGSBRIDGE RD/BX
130 WEST KINGSBRIDGE RD
NEW YORK CITY, NY

Site 2 of 3 in cluster BB

LTANKS **S100146962**
N/A

Relative:
Higher

Actual:
172 ft.

LTANKS:

Site ID:	268652
Spill Number/Closed Date:	9100744 / 11/5/1993
Spill Date:	4/18/1991
Spill Cause:	Tank Test Failure
Spill Source:	Institutional, Educational, Gov., Other
Spill Class:	Known release with minimal potential for fire or hazard. DEC Response. Willing Responsible Party. Corrective action taken.
Cleanup Ceased:	11/5/1993
Cleanup Meets Standard:	False
SWIS:	0301
Investigator:	BATTISTA
Referred To:	Not reported
Reported to Dept:	4/18/1991
CID:	Not reported
Water Affected:	Not reported
Spill Notifier:	Tank Tester
Last Inspection:	Not reported
Recommended Penalty:	False
UST Involvement:	False
Remediation Phase:	0
Date Entered In Computer:	4/23/1991
Spill Record Last Update:	5/12/1994
Spiller Name:	Not reported
Spiller Company:	V A HOSPITAL
Spiller Address:	Not reported
Spiller City,St,Zip:	ZZ
Spiller County:	001
Spiller Contact:	Not reported
Spiller Phone:	Not reported
Spiller Extention:	Not reported
DEC Region:	2
DER Facility ID:	218857
DEC Memo:	Not reported
Remarks:	30K TANK FAILED HORNER EZY CHECK WITH A GROSS LEAK,(TANK #3), WILL EXCAVATE, ISOLATE & RETEST.

Material:

Site ID:	268652
Operable Unit ID:	951864
Operable Unit:	01
Material ID:	426928
Material Code:	0001A
Material Name:	#2 Fuel Oil
Case No.:	Not reported
Material FA:	Petroleum
Quantity:	-1
Units:	Not reported
Recovered:	No
Resource Affected:	Not reported
Oxygenate:	False

130 W KINGSBRIDGE RD/BX (Continued) **S100146962**

Tank Test:

Site ID:	268652
Spill Tank Test:	1538473
Tank Number:	Not reported
Tank Size:	0
Test Method:	00
Leak Rate:	0
Gross Fail:	Not reported
Modified By:	Spills
Last Modified:	10/1/2004
Test Method:	Unknown

BC263 **2856 KINGSBRIDGE TERRACE** **LTANKS** **S102448061**
NNW **2856 KINGSBRIDGE TERRACE** **N/A**
1/4-1/2 **BRONX, NY**
0.393 mi.
2074 ft. **Site 1 of 3 in cluster BC**

Relative:
Lower

Actual:
94 ft.

LTANKS:

Site ID:	185028
Spill Number/Closed Date:	9611201 / 11/12/1997
Spill Date:	12/11/1996
Spill Cause:	Tank Failure
Spill Source:	Private Dwelling
Spill Class:	Known release that creates potential for fire or hazard. DEC Response. Unable/unwilling Responsible Party. Corrective action taken. (ISR)
Cleanup Ceased:	Not reported
Cleanup Meets Standard:	False
SWIS:	0301
Investigator:	MMMULQUE
Referred To:	Not reported
Reported to Dept:	12/11/1996
CID:	351
Water Affected:	Not reported
Spill Notifier:	Affected Persons
Last Inspection:	12/16/1996
Recommended Penalty:	False
UST Involvement:	False
Remediation Phase:	0
Date Entered In Computer:	12/11/1996
Spill Record Last Update:	8/22/2003
Spiller Name:	SINGH
Spiller Company:	Not reported
Spiller Address:	2854 KINGSBRIDGE TERR
Spiller City,St,Zip:	BRONX, NY
Spiller County:	001
Spiller Contact:	Not reported
Spiller Phone:	Not reported
Spiller Extention:	Not reported
DEC Region:	2
DER Facility ID:	154785
DEC Memo:	Prior to Sept, 2004 data translation this spill Lead_DEC Field was "MULQUEEN"12/13/96 MMM: MULQUEEN INSPECTED 2856 - OIL IN GW SUMP IN GARAGE. NEIGHBOR HAS 1 K UST THAT IS LEAKING. SPOKE TO NEIGHBORS WIFE -SHE KNEW NOTHING AND I TOLD HER TO TELL HER HUSBAND TO CALL ME. GOT SINGHS PAGER #. CALLED SEVERAL TIMES AND GOT NO RESPONSE.12/16/96 -

2856 KINGSBRIDGE TERRACE (Continued) **S102448061**

Remarks: SITE VISIT. PETROTROLEUM CONTAMINATED HOUSEHOLD ITEMS ON STREET FOR DISPOSAL, STILL NO ONE HOME. PAGED SINGH.FINALLY GOT HOLD OF SINGH, WHO HAD LEAK IN HOUSE, AND WAS TAKING CARE OF PROBLEM. SINGH STATED THAT HE WOULD ALSO CLEAN UP NEIGHBORS HOUSE.
COMING IN FROM BACK - LEFT SIDE - SEEPING IN FROM NEIGHBORS HOUSE OVER THE LAST TWO YEARS. HUSBAND IS ASMATIC W/HEART PROBLEM. BOTH ARE OVER 6OIL HAS COME IN MORE LATELY (THROUGH 30') BECAUSE BUILDING IS NOW OCCUPIED. WAS VACANT (FIRE) FOR YEARS. STREET IS HILLSPILL FAXED FROM REGION 2

Material:
Site ID: 185028
Operable Unit ID: 1042725
Operable Unit: 01
Material ID: 343401
Material Code: 0001A
Material Name: #2 Fuel Oil
Case No.: Not reported
Material FA: Petroleum
Quantity: 0
Units: Gallons
Recovered: No
Resource Affected: Not reported
Oxygenate: False

Tank Test:

BD264 **2894 GRAND CONCOURSE** **LTANKS S104650574**
ENE **2894 GRAND CONCOURSE** **NY Spills N/A**
1/4-1/2 **BRONX, NY**
0.398 mi.
2100 ft. **Site 1 of 2 in cluster BD**

Relative:
Higher

Actual:
139 ft.

LTANKS:
Site ID: 91959
Spill Number/Closed Date: 9500460 / 4/12/1995
Spill Date: 4/12/1995
Spill Cause: Tank Overfill
Spill Source: Institutional, Educational, Gov., Other
Spill Class: Known release with minimal potential for fire or hazard. DEC Response. Willing Responsible Party. Corrective action taken.
Cleanup Ceased: 4/12/1995
Cleanup Meets Standard: True
SWIS: 0301
Investigator: O'DOWD
Referred To: Not reported
Reported to Dept: 4/12/1995
CID: Not reported
Water Affected: Not reported
Spill Notifier: Responsible Party
Last Inspection: Not reported
Recommended Penalty: False
UST Involvement: False
Remediation Phase: 0
Date Entered In Computer: 5/5/1995
Spill Record Last Update: 3/27/2001

2894 GRAND CONCOURSE (Continued) **S104650574**

Spiller Name:	Not reported
Spiller Company:	CRYSTAL TRANSPORTATION
Spiller Address:	2010 WHITE PLAINS ROAD
Spiller City,St,Zip:	BRONX, NY 10462
Spiller County:	001
Spiller Contact:	Not reported
Spiller Phone:	Not reported
Spiller Extention:	Not reported
DEC Region:	2
DER Facility ID:	82595
DEC Memo:	Not reported
Remarks:	INSPECTION COVER ON TANK WAS NOT BOLTED DOWN, SO WHILE FILLING TANK, OIL CAME OUT THERE, WHOLE IN 40P. EASTMAN CLEANING CO. DOING CLEANUP. (718) 378-3000--->JOHN.

Material:

Site ID:	91959
Operable Unit ID:	1011225
Operable Unit:	01
Material ID:	369082
Material Code:	0003A
Material Name:	#6 Fuel Oil
Case No.:	Not reported
Material FA:	Petroleum
Quantity:	25
Units:	Gallons
Recovered:	25
Resource Affected:	Not reported
Oxygenate:	False

Tank Test:

SPILLS:

Facility ID:	0002072
DER Facility ID:	82595
Facility Type:	ER
Site ID:	91958
DEC Region:	2
Spill Date:	5/18/2000
Spill Number/Closed Date:	0002072 / 3/27/2001
Spill Cause:	Equipment Failure
Spill Class:	Known release with minimal potential for fire or hazard. DEC Response. Willing Responsible Party. Corrective action taken.
SWIS:	0301
Investigator:	MCTIBBE
Referred To:	Not reported
Reported to Dept:	5/18/2000
CID:	323
Water Affected:	Not reported
Spill Source:	Commercial Vehicle
Spill Notifier:	Responsible Party
Cleanup Ceased:	Not reported
Cleanup Meets Std:	False
Last Inspection:	Not reported
Recommended Penalty:	False

2894 GRAND CONCOURSE (Continued) **S104650574**

UST Trust:	False
Remediation Phase:	0
Date Entered In Computer:	5/18/2000
Spill Record Last Update:	3/27/2001
Spiller Name:	Not reported
Spiller Company:	DANNY SMITH - DRIVER
Spiller Address:	Not reported
Spiller City,St,Zip:	ZZ
Spiller Company:	001
Contact Name:	ZYPHER REALTY
Contact Phone:	(718) 329-3778
DEC Memo:	Prior to Sept, 2004 data translation this spill Lead_DEC Field was "TIBBE"TRANSFERED FROM TOMASELLO TO TIBBE ON 3/27/01. REFER TO 00-04147.
Remarks:	gauge on the fill was bad, spill was cleaned up.

Material:

Site ID:	91958
Operable Unit ID:	824003
Operable Unit:	01
Material ID:	550451
Material Code:	0003A
Material Name:	#6 Fuel Oil
Case No.:	Not reported
Material FA:	Petroleum
Quantity:	5
Units:	Gallons
Recovered:	5
Resource Affected:	Not reported
Oxygenate:	False

Tank Test:

Facility ID:	0000489
DER Facility ID:	82595
Facility Type:	ER
Site ID:	91957
DEC Region:	2
Spill Date:	4/12/2000
Spill Number/Closed Date:	0000489 / 3/27/2001
Spill Cause:	Equipment Failure
Spill Class:	Known release with minimal potential for fire or hazard. DEC Response. Willing Responsible Party. Corrective action taken.
SWIS:	0301
Investigator:	MCTIBBE
Referred To:	Not reported
Reported to Dept:	4/12/2000
CID:	312
Water Affected:	Not reported
Spill Source:	Institutional, Educational, Gov., Other
Spill Notifier:	Other
Cleanup Ceased:	Not reported
Cleanup Meets Std:	False
Last Inspection:	Not reported
Recommended Penalty:	False
UST Trust:	False

2894 GRAND CONCOURSE (Continued) **S104650574**

Remediation Phase:	0
Date Entered In Computer:	4/12/2000
Spill Record Last Update:	3/27/2001
Spiller Name:	ZYPHER REALTY
Spiller Company:	Not reported
Spiller Address:	2894 GRAND CONCOURSE
Spiller City,St,Zip:	BRONX, NY
Spiller Company:	001
Contact Name:	ZYPHER REALTY
Contact Phone:	(718) 329-3778
DEC Memo:	Prior to Sept, 2004 data translation this spill Lead_DEC Field was "TIBBE"ASSIGNED TO TIBBE ON 3/27/01. REFER TO 00-04147.
Remarks:	FAULTY GAUGE - SPILLED IN THE COURTYARD AND CLEANED UP

Material:

Site ID:	91957
Operable Unit ID:	822207
Operable Unit:	01
Material ID:	288734
Material Code:	0003A
Material Name:	#6 Fuel Oil
Case No.:	Not reported
Material FA:	Petroleum
Quantity:	35
Units:	Gallons
Recovered:	35
Resource Affected:	Not reported
Oxygenate:	False

Tank Test:

Facility ID:	0612867
DER Facility ID:	327362
Facility Type:	ER
Site ID:	377808
DEC Region:	2
Spill Date:	2/28/2007
Spill Number/Closed Date:	0612867 / 3/1/2007
Spill Cause:	Equipment Failure
Spill Class:	Known release with minimal potential for fire or hazard. DEC Response. Willing Responsible Party. Corrective action taken.
SWIS:	0301
Investigator:	jbvought
Referred To:	Not reported
Reported to Dept:	2/28/2007
CID:	410
Water Affected:	Not reported
Spill Source:	Commercial/Industrial
Spill Notifier:	Local Agency
Cleanup Ceased:	Not reported
Cleanup Meets Std:	False
Last Inspection:	Not reported
Recommended Penalty:	False
UST Trust:	False
Remediation Phase:	0
Date Entered In Computer:	2/28/2007

2894 GRAND CONCOURSE (Continued) **S104650574**

Spill Record Last Update:	3/1/2007
Spiller Name:	RAY SOJKA
Spiller Company:	RESIDENTIAL BUILDING
Spiller Address:	2894 GRAND CONCOURSE BLVD
Spiller City,St,Zip:	BRONX, NY
Spiller Company:	001
Contact Name:	RAY SOJKA
Contact Phone:	(732) 750-6872
DEC Memo:	02/28/07-Vought-Called Ray Sojka and not in office. Vought called and spoke to HESS Steve King (732-750-6707) who indicated that Eastmond was responding to site and no sewers or drains affected. Spill onto concrete outside of vent and is less than five gallons. Hess will not perform additional delivery until gauge is repaired/replaced. As per King, building rep (Arthur-718-690-2005) ordered 3500 gallons and had 900 in tank at time of overfill and tank is 5000-gallon #6 fuel oil. Vought later spoke to Sojka and super not onsite at time of spill. King will return call to DEC with supers contact info to update PBS address. Vought called Arthure and contact info on PBS and Arthurs number was not valid and PBS contact info was outdated.03/01/07-Vought-Received message from Ray Sojka that building manager is Arthur Pepaj (718-690-2005). Vought called Pepaj and answer is disconnected. Vought sent letter requiring petrometer repair and submission of PBS registration to building owner listed on Property Tax info and NYSDOH Corporations database:Mr. Arthur PepajGore Creek, LLC.590 56th StreetWest New York, NJ 07093Spill closed by Vought due to no impact to soil and groundwater and cleanup of spill however lack of PBS registration submitted to DEC Falvey for enforcement.
Remarks:	SPILL WAS ON CONCRETE ON OUTSIDE OF ABOVE APARTMENT BUILDING DUE TO FAULTY TANK GAUGE:

Material:

Site ID:	377808
Operable Unit ID:	1135327
Operable Unit:	01
Material ID:	2125227
Material Code:	0003A
Material Name:	#6 Fuel Oil
Case No.:	Not reported
Material FA:	Petroleum
Quantity:	5
Units:	Gallons
Recovered:	No
Resource Affected:	Not reported
Oxygenate:	False

Tank Test:

Facility ID:	0812872
DER Facility ID:	82595
Facility Type:	ER
Site ID:	410521
DEC Region:	2
Spill Date:	2/27/2009
Spill Number/Closed Date:	0812872 / 1/9/2012
Spill Cause:	Equipment Failure

2894 GRAND CONCOURSE (Continued) **S104650574**

Spill Class:	Known release with minimal potential for fire or hazard. DEC Response. Willing Responsible Party. Corrective action taken.
SWIS:	0301
Investigator:	RVKETANI
Referred To:	Not reported
Reported to Dept:	2/27/2009
CID:	Not reported
Water Affected:	Not reported
Spill Source:	Commercial/Industrial
Spill Notifier:	Other
Cleanup Ceased:	Not reported
Cleanup Meets Std:	False
Last Inspection:	Not reported
Recommended Penalty:	False
UST Trust:	False
Remediation Phase:	0
Date Entered In Computer:	2/27/2009
Spill Record Last Update:	1/9/2012
Spiller Name:	JOHN MASINI
Spiller Company:	GORE CREEK LLC
Spiller Address:	2894 GRAND CONCOURSE
Spiller City,St,Zip:	BRONX, NY
Spiller Company:	999
Contact Name:	JOHN MASINI
Contact Phone:	Not reported
DEC Memo:	02/27/09-Vought-Called John Misini (MMI Mechanical 718) 449-4166) and left message with secretary to return call to Vought. Vought called building manager (Arthur Pepaj (718-690-2005) and line was busy. ABC tank cleaners to clean out secondary containment and repair or replace the tank. Will install temporary tank. No sewers or drains affected and spill on concrete. Tank will be emptied as well and cleaned. 03/02/09-Vought-Called ABC Tank (718-272-2800) and left message with Frank to have someone return call to confirm cleanup of site.05/04/09-Vought-DEC Austin received phone message from undeterminable caller from MMI. Vought called and spoke to MMI secretary and left message for Misini to return call to DEC with cleanup confirmation. Vought received call from and spoke to Lester Starr (MMI) and report will be submitted to DEC. ABC cleaned and pumped tank. 13 barrels of oil absorbent and impacted debris. Tank was taken offline and fill port was sealed and proposals submitted for tank replacement and building is short of funds and stopped job. MMI not performing further work as they have not been paid to date. Tank is AST on saddles with debris around tank and tank is butted up against rear wall of building so not sure if partially buried. Tank leg broke that fractured seam and caused spill. Work to date summary will be faxed to DEC. Contaminated soil letter to be sent out upon receiving faxed letter.05/05/09-Vought-Received letter from MMI Mechanical (Lester Starr Ph:718-449-4166 Fax:718-449-4173) dated 5/4/09. One page summary of work performed to date including to pumping and cleaning of AST, "disabling" of fill terminal and all "noticeable" contaminants were drumed and awaiting removal. "Presently due to financial complications we have halted work at this job site". Awaiting approval for the demolition of the existing tank any additional cleanup can be completed and including performance of subsurface investigation. Vought sent CSL with one month due date with: 1)PBS requirements 2)delineation of soil and groundwater contamination (if applicable) to owner as per ACRIS with cc to

2894 GRAND CONCOURSE (Continued) **S104650574**

MMI:Gore Creek, LLC.590 56th StreetWest New York, NJ 0709307/13/09-Vought-Received call from and spoke to Doichman and he hired Advanced Cleanup Technologies (Paul Stewart 516-933-0655x12) and soil borings were performed and contamination found from 6.5' -4' below secondary containment floor. Metropolitan Heating and Oil will remove and replace tank. Slab is 700 square foot and contaminated soil will be excavated including proper disposal. Excavation will be shored and ACT will collect endpoint samples. No groundwater encountered in borings (approximately 4 borings). Bedrock at 7' and no product found on bedrock due small crack width. DEC will require excavation of contaminated soil only provided that DEC site inspection provided before backfill. Metropolitan submitted PBS registration.10/16/09-Vought-Received call from Doichman (347-739-1997) and Vought returned call and spoke to Doichman. Customer obtained funds and site was excavated down to bedrock (approximate depth was 5'bg). Three boring samples were performed. Excavation was shored and Paul Stewart on site today and he will do PID screening and collecting soil samples from sidewalls for analysis and will also document intergrity of bedrock and no fractures with photos in lieu of bedrock groundwater samples.6/11/10-Vought-Spill transferred from DEC Vought to DEC Ketani as per DEC Austin and Vought transfer to Section A.10/13/10 - Raphael Ketani. The spill took place on 2/27/09 and consisted of a tank that was leaking from a seam. The seam leaked because one of the footings had cracked.The PBS registration (#2-237523) lists an active 5,000 gal. AST with #6 oil. The paper file and the E-docs have a CSL, and a May 2009 letter from MMI Mechanical. I tried to contact Jay Doichman (doych-man; contractor) at (347) 739-1997 and at (347) 294-0110, but I could only leave messages that the DEC had not received the investigation and remediation report. I contacted Paul Stewart 516-933-0655, ext 12 of ACT and asked him whether he could send the remediation report. He said that ACT did the soil borings, but that I should contact Mr. Doichman for the report.12/3/10 - Raphael Ketani. I spoke to Mr. Doichman. I asked him for the cleanup report. He said to give him two weeks and he will send it to me. I said that would be fine.12/20/10 - Raphael Ketani. I spoke to Mr. Doichman. He said that he and another person are putting together the documentation regarding the remediation. He said that they have the end point sample results and other documentation. I will get everything soon, but he didn't know how soon. I asked him how much time he needed, but he couldn't say. I told him that I will wait to receive the documentation.3/14/11 - Raphael Ketani. As the cleanup and remediation documentation have not been received, and as calls to the contractor have been fruitless, I sent a followup letter to the Gore Creek LLC with an April 8 deadline for receipt of the documentation.4/13/11 - Raphael Ketani. The deadline past with no response from Mr. Doichman or Gore Creek LLC. Therefore, I sent a STIP package to Gore Creek with a deadline of May 6, 2011. 5/6/11 - Raphael Ketani. I tried to contact Mr. Doichman at (347) 739-1997, but I could only leave a message. The message stated that since the DEC never received the signed STIP, the spill case will be referred to our legal division for action.Mr. Doichman called me back. He said that he had been waiting for money in order to resume the remediation work. He had just received a partial payment. So the work will start next week. However, a remediation report can not be issued at this time as all of the work has not been completed. I told Mr. Doichman that the case will be referred to our legal division as Gore Creek has not submitted the report. He said that he

2894 GRAND CONCOURSE (Continued) **S104650574**

understood.5/9/11 - Raphael Ketani. I submitted a Case Initiation form to Randall Austin, Chief of the Spills Unit, for his signature. The form was submitted due to Gore Creek, LLC's failure to submit the investigation and remediation report and their failure to submit the signed STIP.Mr. Austin signed the Case Initiation Form and it was walked up to our legal division.9/15/11 - Raphael Ketani. I contacted Mr. Doichman at (347) 739-1997 and asked him whether progress had been made at the site. He said that he will have to get back to me.10/4/11 - Raphael Ketani. An internet search for Jay Doichman turned up a person by the name of "Jay Deutchman" with the same cell phone number - (347) 739-1997. The company listed with his name was East Coast Cleaning and Restoration, LLC, 598 Grand Concourse, Bronx, 10451. From the internet page that I found, East Coast Cleaning appears to be a home or business cleaning service. As the cell phone numbers are the same and as the name sounds the same, I will now refer to Mr. Doichman in the case notes as Mr. Deutchman.12/12/11 - Raphael Ketani. Today I received the 12/9/11 MJ Engineering and Land Surveying (MJ) Summary of Remedial Activities. I began my review.12/13/11 - Raphael Ketani. I finished my review of the MJ SRA. Initially, ACT (the investigation consultant) performed 3 soil borings with the tank (AST) still in place near the boring locations. Oil contamination was found at SB-1 at 5 feet down and at SB-3 at 6.5 feet down (top of bedrock). Later, ACT removed the tank and excavated the area under and next to the tank. The contaminated soil was hauled away. They took 5 end point samples. The samples were composited and submitted to the lab for analysis. The composite sample results were entirely non-detect for all analytes, except for some very low hits below CP-51 for 7 SVOCs. From the information in the report, it appears that the remediation was completed.1/9/12 - Raphael Ketani. The owner signed the Order on Consent. From the information in the Summary of Remedial Activities report, it appears that the site has been remediated. There should be no threat to the public or the environment from the residual contamination. Therefore, I am closing the spill case effective today.A SCL was sent to Gore Creek LLC.

Remarks: Caller states a building super noticed the seam on the tank leaking. Repairs are ongoing. Spill is contained in the tank room. Unknown quantity of oil at this time.

Material:

Site ID:	410521
Operable Unit ID:	1167003
Operable Unit:	01
Material ID:	2158525
Material Code:	0003A
Material Name:	#6 Fuel Oil
Case No.:	Not reported
Material FA:	Petroleum
Quantity:	Not reported
Units:	Not reported
Recovered:	Not reported
Resource Affected:	Not reported
Oxygenate:	False

Tank Test:

Facility ID: 9910085

2894 GRAND CONCOURSE (Continued) **S104650574**

DER Facility ID:	82595
Facility Type:	ER
Site ID:	91961
DEC Region:	2
Spill Date:	11/19/1999
Spill Number/Closed Date:	9910085 / 1/11/2000
Spill Cause:	Equipment Failure
Spill Class:	Known release with minimal potential for fire or hazard. DEC Response. Willing Responsible Party. Corrective action taken.
SWIS:	0301
Investigator:	O'DOWD
Referred To:	Not reported
Reported to Dept:	11/19/1999
CID:	204
Water Affected:	Not reported
Spill Source:	Private Dwelling
Spill Notifier:	Local Agency
Cleanup Ceased:	Not reported
Cleanup Meets Std:	False
Last Inspection:	Not reported
Recommended Penalty:	False
UST Trust:	False
Remediation Phase:	0
Date Entered In Computer:	11/19/1999
Spill Record Last Update:	3/27/2001
Spiller Name:	ROSEANN
Spiller Company:	2894 GRAND CONCOURSE
Spiller Address:	2894 GRAND CONCOURSE
Spiller City,St,Zip:	BRONX, NY
Spiller Company:	001
Contact Name:	JIM CAREY
Contact Phone:	(718) 579-3414
DEC Memo:	Not reported
Remarks:	STORAGE TANK OVERFILL

Material:

Site ID:	91961
Operable Unit ID:	1084837
Operable Unit:	01
Material ID:	299144
Material Code:	0003A
Material Name:	#6 Fuel Oil
Case No.:	Not reported
Material FA:	Petroleum
Quantity:	25
Units:	Gallons
Recovered:	No
Resource Affected:	Not reported
Oxygenate:	False

Tank Test:

Click this hyperlink while viewing on your computer to access additional NY_SPILL: detail in the EDR Site Report.

BD265
ENE
1/4-1/2
0.398 mi.
2100 ft.

2894 GRAND CONCOURSE
2894 GRAN CONCOURSE
BRONX, NY

Site 2 of 2 in cluster BD

LTANKS **S102672892**
N/A

Relative:
Higher

Actual:
139 ft.

LTANKS:

Site ID:	187280
Spill Number/Closed Date:	9304354 / 7/7/1993
Spill Date:	7/7/1993
Spill Cause:	Tank Failure
Spill Source:	Commercial/Industrial
Spill Class:	Known release with minimal potential for fire or hazard. DEC Response. Willing Responsible Party. Corrective action taken.
Cleanup Ceased:	7/7/1993
Cleanup Meets Standard:	True
SWIS:	0301
Investigator:	CAMMISA
Referred To:	Not reported
Reported to Dept:	7/7/1993
CID:	Not reported
Water Affected:	Not reported
Spill Notifier:	Other
Last Inspection:	Not reported
Recommended Penalty:	False
UST Involvement:	False
Remediation Phase:	0
Date Entered In Computer:	7/13/1993
Spill Record Last Update:	3/27/2001
Spiller Name:	Not reported
Spiller Company:	MIKE
Spiller Address:	Not reported
Spiller City,St,Zip:	ZZ
Spiller County:	001
Spiller Contact:	Not reported
Spiller Phone:	Not reported
Spiller Extention:	Not reported
DEC Region:	2
DER Facility ID:	156470
DEC Memo:	Not reported
Remarks:	CONTAINED IN TANK ROOM - M.B. PERSONNEL ARE AT SCENE TO CONTAIN AND ABC TO FOLLOW UP AND REMOVE PRODUCT - SPOKE TO PERSONNEL AT 2894 - GRAND CONCOURSE SPILE IS BEING CONTAINED AND CLEANED.

Material:

Site ID:	187280
Operable Unit ID:	982791
Operable Unit:	01
Material ID:	397867
Material Code:	0003A
Material Name:	#6 Fuel Oil
Case No.:	Not reported
Material FA:	Petroleum
Quantity:	400
Units:	Gallons
Recovered:	No
Resource Affected:	Not reported
Oxygenate:	False

2894 GRAND CONCOURSE (Continued) **S102672892**

Tank Test:

266
ESE
1/4-1/2
0.398 mi.
2101 ft.

Relative:
Lower

Actual:
119 ft.

314 EAST 196TH ST
BRONX, NY

LTANKS **S105996162**
N/A

LTANKS:

Site ID:	273506
Spill Number/Closed Date:	0203161 / 12/12/2003
Spill Date:	6/25/2002
Spill Cause:	Tank Overfill
Spill Source:	Commercial Vehicle
Spill Class:	Known release with minimal potential for fire or hazard. DEC Response. Willing Responsible Party. Corrective action taken.
Cleanup Ceased:	Not reported
Cleanup Meets Standard:	False
SWIS:	0301
Investigator:	MXTIPPLE
Referred To:	Not reported
Reported to Dept:	6/25/2002
CID:	205
Water Affected:	Not reported
Spill Notifier:	Responsible Party
Last Inspection:	Not reported
Recommended Penalty:	False
UST Involvement:	False
Remediation Phase:	0
Date Entered In Computer:	6/25/2002
Spill Record Last Update:	12/15/2003
Spiller Name:	SAME
Spiller Company:	CHIEF ENERGY
Spiller Address:	918 MACDONALD AVE
Spiller City,St,Zip:	BROOKLYN, NY 11218-
Spiller County:	001
Spiller Contact:	CALLER
Spiller Phone:	Not reported
Spiller Extention:	Not reported
DEC Region:	2
DER Facility ID:	222511
DEC Memo:	Prior to Sept, 2004 data translation this spill Lead_DEC Field was "TIPPLE"6/27 overfill came out vent into the alley, Chief energy did cleanup, no drains impacted. Manifests and cleanup details to be forwarded to this office.12/12/03 MT CLEANUP COMPLETED NFA
Remarks:	cleanup in progress.

Material:

Site ID:	273506
Operable Unit ID:	856109
Operable Unit:	01
Material ID:	520989
Material Code:	0001A
Material Name:	#2 Fuel Oil
Case No.:	Not reported
Material FA:	Petroleum

(Continued) **S105996162**

Quantity:	30
Units:	Gallons
Recovered:	No
Resource Affected:	Not reported
Oxygenate:	False

Tank Test:

BC267 **2865 KINGSBRIDGE AVE** **LTANKS** **S109064188**
NNW **2865 KINGSBRIDGE AVE** **NY Spills** **N/A**
1/4-1/2 **BRONX, NY**
0.398 mi.
2102 ft. **Site 2 of 3 in cluster BC**

Relative:
Lower

Actual:
93 ft.

LTANKS:

Site ID:	395042
Spill Number/Closed Date:	0713312 / 9/5/2008
Spill Date:	3/17/2008
Spill Cause:	Tank Test Failure
Spill Source:	Commercial/Industrial
Spill Class:	Known release with minimal potential for fire or hazard. DEC Response. Willing Responsible Party. Corrective action taken.
Cleanup Ceased:	Not reported
Cleanup Meets Standard:	False
SWIS:	0301
Investigator:	bkfalvey
Referred To:	Not reported
Reported to Dept:	3/17/2008
CID:	444
Water Affected:	Not reported
Spill Notifier:	Tank Tester
Last Inspection:	Not reported
Recommended Penalty:	False
UST Involvement:	False
Remediation Phase:	0
Date Entered In Computer:	3/17/2008
Spill Record Last Update:	8/24/2009
Spiller Name:	LINDA
Spiller Company:	Not reported
Spiller Address:	2865 KINGSBRIDGE AVE
Spiller City,St,Zip:	BRONX, NY
Spiller County:	001
Spiller Contact:	LINDA
Spiller Phone:	(914) 964-0554
Spiller Extention:	13
DEC Region:	2
DER Facility ID:	344582
DEC Memo:	4/1/08 bf: Called Linda Rivera of Total Realty at (914)964-0554 x13. I was on VL from 3/17-3/25 so I did not contact her right away. Sent ttf letter to:Linda RiveraTotal Realty Associates, Inc.733 Yonkers Ave., Suite 103Yonkers, NY 107049/4/2008 Sangesland spoke to Issac from Eastmond. He's working on the closure report for this site and will send it in within the next 1-2 weeks.9/5/08 Yesterday received fax from I. mungra requesting to close spill. Vent line failed. No sign of contamination found during excavation. Passing tightness test included. NFA. bf

2865 KINGSBRIDGE AVE (Continued) **S109064188**

Remarks: DRY LEAK

Material:
Site ID: 395042
Operable Unit ID: 1151988
Operable Unit: 01
Material ID: 2142759
Material Code: 0003A
Material Name: #6 Fuel Oil
Case No.: Not reported
Material FA: Petroleum
Quantity: 0
Units: Gallons
Recovered: No
Resource Affected: Not reported
Oxygenate: False

Tank Test:
Site ID: 395042
Spill Tank Test: 2384855
Tank Number: Not reported
Tank Size: 12000
Test Method: 03
Leak Rate: 0
Gross Fail: Not reported
Modified By: Watchdog
Last Modified: 3/17/2008
Test Method: Horner EZ Check I or II

SPILLS:
Facility ID: 8907390
DER Facility ID: 253153
Facility Type: ER
Site ID: 313970
DEC Region: 2
Spill Date: 10/11/1989
Spill Number/Closed Date: 8907390 / 5/24/2004
Spill Cause: Equipment Failure
Spill Class: Known release with minimal potential for fire or hazard. DEC Response. Willing Responsible Party. Corrective action taken.
SWIS: 0301
Investigator: SIGONA
Referred To: Not reported
Reported to Dept: 10/26/1989
CID: Not reported
Water Affected: Not reported
Spill Source: Commercial/Industrial
Spill Notifier: Federal Government
Cleanup Ceased: Not reported
Cleanup Meets Std: False
Last Inspection: Not reported
Recommended Penalty: False
UST Trust: False
Remediation Phase: 0
Date Entered In Computer: 11/2/1989

2865 KINGSBRIDGE AVE (Continued) **S109064188**

Spill Record Last Update:	5/24/2004
Spiller Name:	Not reported
Spiller Company:	DARWOOD MGMT CO
Spiller Address:	210 E 86 ST
Spiller City,St,Zip:	NYC, NY 10028
Spiller Company:	001
Contact Name:	Not reported
Contact Phone:	Not reported
DEC Memo:	Not reported
Remarks:	PROBLEM WITH HOT WATER HEATER. FUEL SYSTEM WAS WORKED ON. CONTAMINATED SOIL USED TO BACKFILL EXCAVATION AROUND TANK.

Material:

Site ID:	313970
Operable Unit ID:	932435
Operable Unit:	01
Material ID:	444177
Material Code:	0001A
Material Name:	#2 Fuel Oil
Case No.:	Not reported
Material FA:	Petroleum
Quantity:	0
Units:	Gallons
Recovered:	No
Resource Affected:	Not reported
Oxygenate:	False

Tank Test:

268
SW
1/4-1/2
0.399 mi.
2108 ft.

2455 GRAND AVENUE **LTANKS** **S100143531**
2455 GRAND AVENUE **N/A**
BRONX, NY

Relative:
Lower

Actual:
127 ft.

LTANKS:

Site ID:	317403
Spill Number/Closed Date:	8607577 / 9/2/1988
Spill Date:	3/12/1987
Spill Cause:	Tank Failure
Spill Source:	Private Dwelling
Spill Class:	Not reported
Cleanup Ceased:	3/12/1987
Cleanup Meets Standard:	True
SWIS:	0301
Investigator:	BATTISTA
Referred To:	Not reported
Reported to Dept:	3/12/1987
CID:	Not reported
Water Affected:	Not reported
Spill Notifier:	Fire Department
Last Inspection:	Not reported
Recommended Penalty:	False
UST Involvement:	False
Remediation Phase:	0
Date Entered In Computer:	7/13/1988
Spill Record Last Update:	3/10/1995

2455 GRAND AVENUE (Continued) **S100143531**

Spiller Name:	Not reported
Spiller Company:	2455 GRAND AVENUE CORP.
Spiller Address:	SAME
Spiller City,St,Zip:	ZZ
Spiller County:	001
Spiller Contact:	Not reported
Spiller Phone:	Not reported
Spiller Extention:	Not reported
DEC Region:	2
DER Facility ID:	255829
DEC Memo:	Not reported
Remarks:	HOUSE ON FIRE, NYCFD AND NYCDEP (NABONI) ON SCENE. OIL IN BASEMENT FROM TANKS LEAKING THROUGH WALL.

Material:

Site ID:	317403
Operable Unit ID:	905297
Operable Unit:	01
Material ID:	473075
Material Code:	0002A
Material Name:	#4 Fuel Oil
Case No.:	Not reported
Material FA:	Petroleum
Quantity:	-3500
Units:	Gallons
Recovered:	3500
Resource Affected:	Not reported
Oxygenate:	False

Tank Test:

Site ID:	317403
Spill Tank Test:	1530630
Tank Number:	Not reported
Tank Size:	0
Test Method:	00
Leak Rate:	0
Gross Fail:	Not reported
Modified By:	Spills
Last Modified:	10/1/2004
Test Method:	Unknown

---

269 SE 1/4-1/2 0.407 mi. 2147 ft. **PROPOSED FORDHAM LIBRARY** **LTANKS** **S107489218**
2556 BAINBRIDGE AVE/ COLE **N/A**
BRONX, NY

Relative: Lower

Actual: 98 ft.

LTANKS:

Site ID:	355977
Spill Number/Closed Date:	0510077 / Not Reported
Spill Date:	10/26/2005
Spill Cause:	Tank Failure
Spill Source:	Commercial/Industrial
Spill Class:	Known release with minimal potential for fire or hazard. DEC Response. Willing Responsible Party. Corrective action taken.
Cleanup Ceased:	Not reported

PROPOSED FORDHAM LIBRARY (Continued) **S107489218**

Cleanup Meets Standard:	False
SWIS:	0301
Investigator:	rmpiper
Referred To:	Not reported
Reported to Dept:	11/23/2005
CID:	408
Water Affected:	Not reported
Spill Notifier:	Other
Last Inspection:	Not reported
Recommended Penalty:	False
UST Involvement:	False
Remediation Phase:	1
Date Entered In Computer:	11/23/2005
Spill Record Last Update:	6/8/2009
Spiller Name:	LEE GUTTERMAN
Spiller Company:	LIBRARY
Spiller Address:	2556 BAINBRIDGE AVE/ COLE
Spiller City,St,Zip:	BRONX, NY
Spiller County:	001
Spiller Contact:	LEE GUTTERMAN
Spiller Phone:	(718) 472-8502
Spiller Extention:	Not reported
DEC Region:	2
DER Facility ID:	306036
DEC Memo:	need to send CSL12/05/05-Vought-Received call and spoke to Pam Olerich (Louis Berger 212-612-7943). Geophysical survey to determine location will be occurring today and soil and groundwater sample collection will be next week. Current library and will become school. Contamination may be present under school. Contact for school is Lee Gutterman (SCA 718-472-8502). Vought requested copy of work proposal for collection of two soil vapor samples, thirteen soil borings and three monitoring wells and groundwater samples. Soil gas concentrations show 13ppb xylene, 11ppb toluene and 680ppb TCE. No tanks onsite and #2 fuel oil tank in sidewalk. Scope of work and data tables will be submitted to DEC. Geophysical surey approved by Vought and Vought also required submission of proposed work plan and data tables. Received call and spoke to Pam and CSA needs investigation results ASAP and investigation will proceed. Groundwater samples not taken. Results of investigation will be submitted to DEC upon completion. Vought called Lee Gutterman and left message with receptionist to return call to DEC. Vought spoke with DEC Austin who requested more information prior to possibly sending out Stipulation Agreement. DEC requires: 1)Stipulation agreement 2)submission of proposed workplan. 12/6/05-Vought-Received call from Louis Berger (Richard Weatherbee 212-612-7936). Vought returned call and left message to return call. Called Weatherbee and left message to return call to DEC.12/12/05-Vought-Received message from Weatherbee. Vought returned call and left message to return call.2/13/06-Vought received call from Afar Amani (NYCDDC 718-391-1064). Vought called and spoke to Afar and site is owned by NY Public Library who will be selling site to SCA. SCA will be performing Phase II. Libary asking DDC for cleanup requirements amd DDC contacted DEC for cleanup status. DEC stated that no results for site have been received to date and Department still awaiting Phase II results. Vought called Weatherbee and left message to return call with status of proposal.3/7/06-Vought-Received message from Weatherbee that point of contact is SCA Lee Gutterman (718-472-8502). Vought called Gutterman

PROPOSED FORDHAM LIBRARY (Continued) **S107489218**

and left message to return call to DEC.3/18/06-Vought-Recieved call and spoke to Lee Gutterman and Drew Lent. SCA has not taken over property as of yet and school construction is not confirmed as of yet. Library is vacant and has been relocated. For further contact call NY Public Libraries (Joanna Pestka VP Operations 212-930-0071). Vought had no requirements as of yet due to uknown fate of property and no immmediate threats. Vought called Joanna Pestka and left message to return call to DEC. Vought spoke to Pestka and she will call DEC with updates. Pestka will hire environmental consultant. Report will be sent to DEC.05/17/06-Vought-Spill transferred from DEC Vought to DEC Piper as per DEC Austin.6/2/06- DEC Piper spoke w/ Joanna Pestka of NYPL, As per conversation, no work has been done at property. Piper explained to her that the Library is in Violation and will need to immediately cleanup the site. Mailed CSL stating requirements.6/14/06- DEC Piper spoke w/ Vic Ricchezza of Airtek Env.Building is owned by the city. Proposed use is a school. Phase 2 work was authorized. Soil and gw contamination form old fuel oil UST. Vic is going to a meeting today regarding site. He will obtain copies of the Phase I and II previously performed. Remedial work will be determined upon facts of prev. investigations.9/27/06- DEC Piper reviewed subsurface investigation report. As per report, there are low levels of soil contamination in the NW peortion of the site in the area surrounding, the abandoned 2500 gal #2 fuel tank. ADditionally, there are a number of VOC's in gw slightly above TOGS (MtBE, PERC TCE). Most importantly, there are elevated levels of VOC's (MtBE, Benzene, Toluene, Ethylbenzene, Xylenes, Trimethylbenzenes, and PERC.) in subslab vapor samples. AN indoor air vapor assessment was completed and detected elevated levels of these constituents. Due to levels exhibited in soil and gw, no remediation is required of these resources. Though a sub slab depressurization system and epoxy vapr barrier must be implented. DEC Piper spoke w. Victor of Airtek Env. and he will speak w./ Library and generate work plan/ proposal. 6/21/07- DEC Piper recieved and reviewed proposal for sub slab depressurization system. Piperspoke w. VIc Rocetta of Airtec and appproved plan.5/15/08- DEC Piper - I spoke with Lee Guttermand of SCA, As per conversation, the SCA has walked away from the property. I then spoke with Vic R at Airtek (consultant), as per him they have not performed any additional work since the approval of the SSDS. The property is has not been sold and it is vacant. 6/8/2009 Dept of Health and Mental Hygine now owns the site and a new consultant wants to use the existing building (built 1923). Site will now be used as an animal clinic.

Remarks: DUE TO A LEAKING TANK. THE IMPACT IS JUST TO SOIL, SOIL BORRINGS CAME BACK. HAS NOT BEEN CLEANED UP

Material:

Site ID:	355977
Operable Unit ID:	1113307
Operable Unit:	01
Material ID:	2103368
Material Code:	0001A
Material Name:	#2 Fuel Oil
Case No.:	Not reported
Material FA:	Petroleum
Quantity:	Not reported
Units:	Gallons
Recovered:	No

PROPOSED FORDHAM LIBRARY (Continued) **S107489218**

Resource Affected: Not reported
Oxygenate: False

Tank Test:

---

270 South 1/4-1/2 0.407 mi. 2147 ft.

2476 GRAND CONCOURSE **LTANKS** **S102672302**
2476 GRAND CONCOURSE **N/A**
BRONX, NY

Relative: Lower

Actual: 116 ft.

LTANKS:

Site ID:	167830
Spill Number/Closed Date:	9311636 / 12/30/1993
Spill Date:	12/28/1993
Spill Cause:	Tank Overfill
Spill Source:	Commercial/Industrial
Spill Class:	Known release with minimal potential for fire or hazard. DEC Response. Willing Responsible Party. Corrective action taken.
Cleanup Ceased:	12/30/1993
Cleanup Meets Standard:	True
SWIS:	0301
Investigator:	CAMMISA
Referred To:	Not reported
Reported to Dept:	12/30/1993
CID:	Not reported
Water Affected:	Not reported
Spill Notifier:	Affected Persons
Last Inspection:	Not reported
Recommended Penalty:	False
UST Involvement:	False
Remediation Phase:	0
Date Entered In Computer:	12/31/1993
Spill Record Last Update:	9/30/2004
Spiller Name:	Not reported
Spiller Company:	BERGAIN OIL
Spiller Address:	2334 RALPH AVE
Spiller City,St,Zip:	BROOKLYN, ZZ
Spiller County:	001
Spiller Contact:	Not reported
Spiller Phone:	Not reported
Spiller Extention:	Not reported
DEC Region:	2
DER Facility ID:	141390
DEC Memo:	Not reported
Remarks:	DRIVER WENT TO FILL AN ALREADY FULL TANK. NYC DEP NOTIFIED - BERGAN CLEANED UP NO CALLS BACK. JIM ASHWORTH CONFIRMED THE SPILL WAS CLEANED ON 12/28/93.

Material:

Site ID:	167830
Operable Unit ID:	993654
Operable Unit:	01
Material ID:	390662
Material Code:	0001A
Material Name:	#2 Fuel Oil

2476 GRAND CONCOURSE (Continued) **S102672302**

Case No.: Not reported
Material FA: Petroleum
Quantity: 200
Units: Gallons
Recovered: No
Resource Affected: Not reported
Oxygenate: False

Tank Test:

---

271 ESE 1/4-1/2 0.411 mi. 2168 ft. **UNDERGROUND TANK - TTF** **LTANKS** **S111063878**
2661 MARION AVE **N/A**
BRONX, NY

Relative: Lower

Actual: 97 ft.

LTANKS:
Site ID: 450625
Spill Number/Closed Date: 1103076 / Not Reported
Spill Date: 6/17/2011
Spill Cause: Tank Test Failure
Spill Source: Private Dwelling
Spill Class: Known release with minimal potential for fire or hazard. DEC Response. Willing Responsible Party. Corrective action taken.
Cleanup Ceased: Not reported
Cleanup Meets Standard: False
SWIS: 0301
Investigator: TJDEMEO
Referred To: Not reported
Reported to Dept: 6/17/2011
CID: Not reported
Water Affected: Not reported
Spill Notifier: Other
Last Inspection: Not reported
Recommended Penalty: False
UST Involvement: False
Remediation Phase: 1
Date Entered In Computer: 6/17/2011
Spill Record Last Update: 8/15/2012
Spiller Name: CALLER
Spiller Company: UNKNOWN
Spiller Address: 2661 MARION AVE
Spiller City,St,Zip: BRONX, NY
Spiller County: 999
Spiller Contact: CALLER
Spiller Phone: Not reported
Spiller Extention: Not reported
DEC Region: 2
DER Facility ID: 405186
DEC Memo: 8/15/2012 TTF Spill Case transferred to DEC Tim DeMeo.
Remarks: TANK TEST FAILURE

Material:
Site ID: 450625
Operable Unit ID: 1200829
Operable Unit: 01

UNDERGROUND TANK - TTF (Continued) **S111063878**

Material ID:	2197251
Material Code:	0003A
Material Name:	#6 Fuel Oil
Case No.:	Not reported
Material FA:	Petroleum
Quantity:	Not reported
Units:	Not reported
Recovered:	Not reported
Resource Affected:	Not reported
Oxygenate:	False

Tank Test:

272
South
1/4-1/2
0.411 mi.
2168 ft.

Relative:
Lower

Actual:
124 ft.

2450 CRESTON AVE **LTANKS** **S106471532**
BRONX, NY **N/A**

LTANKS:

Site ID:	175543
Spill Number/Closed Date:	0401015 / 6/1/2004
Spill Date:	4/29/2004
Spill Cause:	Tank Failure
Spill Source:	Commercial/Industrial
Spill Class:	Known release with minimal potential for fire or hazard. DEC Response. Willing Responsible Party. Corrective action taken.
Cleanup Ceased:	Not reported
Cleanup Meets Standard:	False
SWIS:	0301
Investigator:	CESAWYER
Referred To:	Not reported
Reported to Dept:	4/29/2004
CID:	403
Water Affected:	Not reported
Spill Notifier:	Other
Last Inspection:	Not reported
Recommended Penalty:	False
UST Involvement:	False
Remediation Phase:	0
Date Entered In Computer:	4/29/2004
Spill Record Last Update:	6/1/2004
Spiller Name:	MIKE TRIOTTA
Spiller Company:	Not reported
Spiller Address:	2450 CRESTON AVE
Spiller City,St,Zip:	BRONX, NY
Spiller County:	001
Spiller Contact:	MIKE TRIOTTA
Spiller Phone:	(212) 685-5968
Spiller Extention:	Not reported
DEC Region:	2
DER Facility ID:	147581
DEC Memo:	Prior to Sept, 2004 data translation this spill Lead_DEC Field was "SAWYER"4/29/2004 Sangesland spoke with Neil Tomasetti at Eastmond. He was hired by the building owner to look at an old tank in the basement. Tank stands on the ground (slightly enbeded into the cement

(Continued) **S106471532**

floor). Some oil staining is found right around the tank.Eastmond will install temp tanks on 4/30. Eastmond will pull the existing tank on 5/3. Cleanup from under tank will depend upon what they find on 5/3. 5/5/04 - Sawyer - Talked to Neil at A.L. Eastmond and he is going to get documentation that the spill and cause have been remedied.6/1/04 - Sawyer - Recieved documentation from Neil that this spill was cleaned in its entirety by A. L. Eastmond. No further action. Closed.

Remarks: about 1 gallon of #2 oil was spilled that they can see. they dont know if seeped into the ground. they are going to be removing the tank tomorrow.

Material:

Site ID:	175543
Operable Unit ID:	882938
Operable Unit:	01
Material ID:	492241
Material Code:	0001A
Material Name:	#2 Fuel Oil
Case No.:	Not reported
Material FA:	Petroleum
Quantity:	0
Units:	Pounds
Recovered:	No
Resource Affected:	Not reported
Oxygenate:	False

Tank Test:

BC273 **2899 KINGSBRIDGE TERRACE** **LTANKS** **S102662946**
NNW **2899 KINGSBRIDGE TERRACE** **N/A**
1/4-1/2 **BRONX, NY**
0.416 mi.
2196 ft. **Site 3 of 3 in cluster BC**

Relative: **Lower**

Actual: **91 ft.**

LTANKS:

Site ID:	64440
Spill Number/Closed Date:	9701728 / 1/5/1999
Spill Date:	5/9/1997
Spill Cause:	Tank Overfill
Spill Source:	Commercial/Industrial
Spill Class:	Known release with minimal potential for fire or hazard. DEC Response. Willing Responsible Party. Corrective action taken.
Cleanup Ceased:	Not reported
Cleanup Meets Standard:	False
SWIS:	0301
Investigator:	TOMASELLO
Referred To:	Not reported
Reported to Dept:	5/9/1997
CID:	322
Water Affected:	Not reported
Spill Notifier:	Responsible Party
Last Inspection:	Not reported
Recommended Penalty:	False
UST Involvement:	False
Remediation Phase:	0

2899 KINGSBRIDGE TERRACE (Continued) **S102662946**

Date Entered In Computer:	5/9/1997
Spill Record Last Update:	11/10/2003
Spiller Name:	JOE RIZZO
Spiller Company:	CRYSTAL TRANSPORTATION
Spiller Address:	2010 WHITE PLAINS RD
Spiller City,St,Zip:	BRONX, NY 10462-
Spiller County:	001
Spiller Contact:	Not reported
Spiller Phone:	Not reported
Spiller Extention:	Not reported
DEC Region:	2
DER Facility ID:	62101
DEC Memo:	Not reported
Remarks:	NO SUPER ON SITE - THE AMOUNT DELIVERY CALLED FOR DID NOT GO INTANK - TANK WAS OVERFILLED BY DRIVER - SPILL CONTAINED AND WILL BE CLEANED UP Not reported

Material:

Site ID:	64440
Operable Unit ID:	1047743
Operable Unit:	01
Material ID:	338276
Material Code:	0003A
Material Name:	#6 Fuel Oil
Case No.:	Not reported
Material FA:	Petroleum
Quantity:	6
Units:	Gallons
Recovered:	6
Resource Affected:	Not reported
Oxygenate:	False

Tank Test:

BB274 **2559 SEDGEWICK AVE** **LTANKS** **U001834976**
West **2559 SEDGWICK AVE** **HIST UST** **N/A**
1/4-1/2 **BRONX, NY 10468**
0.422 mi.
2227 ft. **Site 3 of 3 in cluster BB**

Relative:
Higher

Actual:
136 ft.

LTANKS:

Site ID:	94075
Spill Number/Closed Date:	9800488 / 2/19/2003
Spill Date:	4/10/1998
Spill Cause:	Tank Test Failure
Spill Source:	Private Dwelling
Spill Class:	Known release that creates potential for fire or hazard. DEC Response. Willing Responsible Party. Corrective action taken.
Cleanup Ceased:	Not reported
Cleanup Meets Standard:	False
SWIS:	0301
Investigator:	ADMIN. CLOSED
Referred To:	Not reported
Reported to Dept:	4/13/1998
CID:	211
Water Affected:	Not reported

2559 SEDGEWICK AVE (Continued) **U001834976**

Spill Notifier:	Tank Tester
Last Inspection:	Not reported
Recommended Penalty:	False
UST Involvement:	False
Remediation Phase:	0
Date Entered In Computer:	4/13/1998
Spill Record Last Update:	2/24/2003
Spiller Name:	ELLIOTT NORWALK
Spiller Company:	Not reported
Spiller Address:	2559 SEDGEWICK AV
Spiller City,St,Zip:	BRONX, NY
Spiller County:	001
Spiller Contact:	ELLIOTT NORWALK
Spiller Phone:	(516) 295-0151
Spiller Extention:	Not reported
DEC Region:	2
DER Facility ID:	84260
DEC Memo:	Not reported
Remarks:	CLOSED DUE TO LACK OF ANY RECENT INFO - DOES NOT MEET ANY CLEANUP REQUIREMENTS.

Material:

Site ID:	94075
Operable Unit ID:	1061019
Operable Unit:	01
Material ID:	322455
Material Code:	0002A
Material Name:	#4 Fuel Oil
Case No.:	Not reported
Material FA:	Petroleum
Quantity:	0
Units:	Gallons
Recovered:	No
Resource Affected:	Not reported
Oxygenate:	False

Tank Test:

Site ID:	94075
Spill Tank Test:	1545769
Tank Number:	1
Tank Size:	10000
Test Method:	03
Leak Rate:	0
Gross Fail:	F
Modified By:	Spills
Last Modified:	10/1/2004
Test Method:	Horner EZ Check I or II

HIST UST:

PBS Number:	2-257664
SPDES Number:	Not reported
Emergency Contact:	L&C BURNER SERVICE
Emergency Telephone:	(718) 842-9000
Operator:	JOHN DANCIU
Operator Telephone:	(718) 295-6517

2559 SEDGEWICK AVE (Continued) **U001834976**

Owner Name:	2559 SEDGWICK REALTY LLC
Owner Address:	145 HUGUENOT STREET
Owner City,St,Zip:	NEW ROCHELLE, NY 10801
Owner Telephone:	(914) 637-6200
Owner Type:	Corporate/Commercial
Owner Subtype:	Not reported
Mailing Name:	2559 SEDGWICK REALTY LLC
Mailing Address:	145 HUGUENOT STREET
Mailing Address 2:	Not reported
Mailing City,St,Zip:	NEW ROCHELLE, NY 10801
Mailing Contact:	2559 SEDGWICK REALTY LLC
Mailing Telephone:	(914) 637-6200
Owner Mark:	First Owner
Facility Status:	1 - Active PBS facility, i.e. total capacity of the PBS tanks is greater than 1,100 gallons, regardless if Subpart 360-14 tanks exist or not at the facility.
Facility Addr2:	2559 SEDGWICK AVE
SWIS ID:	6001
Old PBS Number:	Not reported
Facility Type:	APARTMENT BUILDING
Inspected Date:	Not reported
Inspector:	Not reported
Inspection Result:	Not reported
Federal ID:	Not reported
Certification Flag:	False
Certification Date:	05/15/2000
Expiration Date:	07/10/2002
Renew Flag:	False
Renewal Date:	Not reported
Total Capacity:	17000
FAMT:	True
Facility Screen:	No Missing Data
Owner Screen:	Minor Data Missing
Tank Screen:	Minor Data Missing
Dead Letter:	False
CBS Number:	Not reported
Town or City:	NEW YORK CITY
County Code:	60
Town or City:	01
Region:	2

Tank Id:	001
Tank Location:	UNDERGROUND
Tank Status:	In Service
Install Date:	Not reported
Capacity (gals):	10000
Product Stored:	NOS 1,2, OR 4 FUEL OIL
Tank Type:	Steel/carbon steel
Tank Internal:	Not reported
Tank External:	Not reported
Pipe Location:	Not reported
Pipe Type:	Not reported
Pipe Internal:	Not reported
Pipe External:	Not reported
Second Containment:	Diking
Leak Detection:	None
Overfill Prot:	Product Level Gauge

2559 SEDGEWICK AVE (Continued) **U001834976**

Dispenser:	Suction
Date Tested:	12/01/1998
Next Test Date:	12/01/2003
Missing Data for Tank:	Minor Data Missing
Date Closed:	Not reported
Test Method:	Horner EZ Check
Deleted:	False
Updated:	True
Lat/long:	Not reported

---

275 SW 1/4-1/2 0.424 mi. 2237 ft.

IN THE BASEMENT **LTANKS** **S110769618**
2422 UNIVERSTIY AVE **N/A**
BRONX, NY

Relative: Lower

Actual: 119 ft.

LTANKS:

Site ID:	446050
Spill Number/Closed Date:	1012136 / 8/19/2011
Spill Date:	3/7/2011
Spill Cause:	Tank Test Failure
Spill Source:	Private Dwelling
Spill Class:	Not reported
Cleanup Ceased:	Not reported
Cleanup Meets Standard:	False
SWIS:	0301
Investigator:	HRPATEL
Referred To:	Not reported
Reported to Dept:	3/7/2011
CID:	Not reported
Water Affected:	Not reported
Spill Notifier:	Tank Tester
Last Inspection:	Not reported
Recommended Penalty:	False
UST Involvement:	False
Remediation Phase:	0
Date Entered In Computer:	3/7/2011
Spill Record Last Update:	8/23/2011
Spiller Name:	ROBERT EVANS
Spiller Company:	ROBERT EVANS
Spiller Address:	2422 UNIVERSTIY AVE
Spiller City,St,Zip:	BRONX, NY
Spiller County:	999
Spiller Contact:	JEFF MCKENZIE
Spiller Phone:	(800) 440-8265
Spiller Extention:	Not reported
DEC Region:	2
DER Facility ID:	400905
DEC Memo:	03/11/11-Hiralkumar Patel.2:19 PM:- spoke with Christie at ATS. she mentioned that property manager is looking for contractor to fix tank system and then ATS will go back for retesting.2:22 PM:- left message for Evan Robert, property manager.alternate address: noneno other spills.no PBS record.A & R Unity Mgt. LLC. **property owner**36 East 37th StreetNew York, NY 10018Attn.: Evan Robert **property owner**Ph. (212) 695-3510Fax (212) 643-2061email: evanrobertap@aol.com03/14/11-Hiralkumar Patel.12:59 PM:- left message for Evan Robert.1:07 PM:- received call from Mr. Robert. asked him to conduct an isolation test or pump out tank by end of tomorrow to

IN THE BASEMENT (Continued) **S110769618**

avoid any further release.1:50 PM:- spoke with John at ATS. he mentioned that site has 1,000 gal tank.2:04 PM:- sent TTF letter to Mr. Robert requiring isolation test. letter emailed to Mr. Robert. asked Mr. Robert to submit isolation test result by 9 AM on 03/16/11.03/16/11-Hiralkumar Patel.11:23 AM:- received call from Mr. Robert. he is still waiting for cost proposal for isolation test. during conversation, he mentioned that tank is aboveground. informed him that if tank is completely visible (including bottom) and there is no leak from tank bottom and lines to/from boiler are running aboveground with no leak, then no need for isolation test. but there should be no more oil deliveries until the tank system is fixed and tested tight again. informed him that if there is leak found in fill line and if portion of fill line is underground, then further investigation is needed. Mr. Robert will call back after talking to his super to confirm that tank is completely aboveground and not wrap with concrete.03/17/11-Hiralkumar Patel.10:28 AM:- received call from Daniel from DD Contracting, company hired to do tank repairs. Daniel is on site right now. he mentioned that site has 1,000 gal tank completely wrapped in concrete. he was told to fix the epoxy patch on top of tank. as per Daniel, during tank cleaning, contractor broke part of concrete wrap on top and cut hole in tank. after cleaning, tank cut was patched (approx. 15 inches by 13 inches). Daniel was told that during pressure test, air was coming out of this patch on top. Daniel observed five weep holes on concrete wrap and no sign of oil release from these weep holes. he did not see any sign of any oil release from the patch also. fill line runs aboveground and fill port is located on the building foundation wall. no sign of oil release found on foundation wall where fill line enters into building. supply/return lines runs aboveground, wrapped in concrete, along the basement floor.DanielDD ContractingPh. (646) 321-264603/21/11-Hiralkumar Patel. letter sent to Mr. Robert came back undelivered.4:15 PM:- spoke with Daniel. he has finished repair and waiting for re-testing. he will call once retesting is scheduled.03/24/11-Hiralkumar Patel.3:41 PM:- sent email to Mr. Robert requiring to submit result of retesting of tank system.03/29/11-Hiralkumar Patel.11:54 AM:- spoke with operator at Mr. Robert's office. she mentioned that ATS went for retesting but required more repair. technician is on-site today for repair. she will ask technician to call.12:25 PM:- received message from Daniel.2:42 PM:- left message for Daniel.4:18 PM:- received call from Daniel. he mentioned that tank system failed again after some repair.4:22 PM:- spoke with Mr. Robert and Daniel. asked Mr. Robert to either prove that tank/supply/return lines are not leaking (by having isolation test of these parts) or pump out tank until the system is tested tight. also asked Mr. Robert to seal the fill port to prevent any more oil deliveries. told Mr. Robert that if required document is not submitted by end of tomorrow, case will be referred to legal.03/30/11-Hiralkumar Patel.10:30 AM:- visited site. met Daniel. site occupies by a five story building with a basement. a 1,000 gal AST is completely wrapped in concrete. tank is about 4.5 ft away from the boiler. all the lines running aboveground except about 4 ft of supply/return lines covered with concrete on top of boiler room floor (area between the tank and boiler). fill and vent line cross the foundation wall and then fill line runs aboveground to building line (about 4 ft from foundation wall). found old supply (or return) line connected to the tank. found open end of old fill line in building foundation wall where the current fill line enters into

IN THE BASEMENT (Continued) **S110769618**

the building. five weep holes at the bottom of concrete wrap. no oil found seeping out of these weep holes. gauge was not working.Daniel mentioned that after they repair the patch on tank top, tank system failed again. so now they have to remove the old patch and fix it. super mentioned that about 600 gal oil delivered yesterday.1:45 PM:- left message for Mr. Robert.04/15/11-Hiralkumar Patel.3:26 PM:- left message for Daniel inquiring updates.05/26/11-Hiralkumar Patel.1:30 PM:- left message for Mr. Robert.1:36 PM:- received message from Shin, from Mr. Robert's office.06/06/11-Hiralkumar Patel.4:33 PM:- spoke with Mr. Robert and he mentioned that all work has been completed. spoke with Shin, Mr. Robert's assistance. she mentioned that tank passed the test. asked her to submit a statement (or invoice) from contractor including reason for tank test failure, repair done, any contamination during repair or not and passing tank test result. asked her to submit documents by end of 06/08/11.4:40 PM:- sent email to Mr. Robert and asked him to submit spill closure report by the end of 06/08/11.06/07/11-Hiralkumar Patel.2:12 PM:- received email from Mr. Robert including copy of invoice. as per invoice from DD Contracting, they replace leaking epoxy patch on oil tank with fiberglass resin patch.06/09/11-Hiralkumar Patel.11:44 AM:- sent email to Mr. Robert and asked him to send letter report from contractor including following:- cause of tank system failure- type of repair done- any contamination found during repair or not- results of tank system test performed after repair doneasked him to submit documents by 06/13/11 - final notice.08/05/11-Hiralkumar Patel.11:24 AM:- spoke with Shin. she has access to Mr. Robert's email account and she mentioned that they did not received email dated 06/09/11. informed her that email will be resent. asked her to submit report as per the email, by the end of 08/09/11.11:28 AM:- sent email to Shin (at Mr. Robert's email address) requiring to submit report by 08/09/11.11:30 AM:- spoke with Shin. she confirmed that she received the email and will send document by 08/09/11.08/11/11-Hiralkumar Patel.4:29 PM:- received email from Shin including letter from DD Contractring. as per Daniel from DD Contracting, tank system failed a test due to a faulty epoxy patch located towards teh top of the tank. the epoxy was completely removed and a new resin patch was applied. no contamination found during repair. as per Daniel, tank was pressure tested and passed.08/15/11-Hiralkumar Patel.2:33 PM:- spoke with Shin and asked her to submit tank system test result.4:09 PM:- received email from Shin including tank pressure test result. result is not acceptable as includes tight tank and no information about system test.08/19/11-Hiralkumar Patel.11:50 AM:- spoke with Shin and informed her that tightness test must be performed for entire system. she will call ATS, who performed test, for corrected result.12:35 PM:- received email from Shin. she mentioned that Kristi Clune from ATS environmental will send tank test result.Kristi CluneATS EnvironmentalPh. (800) 440-8265 Ext. 107Email: kristi@atsenvironmental.com12:36 PM:- spoke with Kirsti. she mentioned that they tested entire tank system. asked her to submit test result that shows tank system is tight.1:16 PM:- received tank test result from Kristi.based on available information, case closed.**also see spill #: 1012134 as same managmenet and tank test failure.**

Remarks: Tank top issue, not leaking product.

Material:

Site ID: 446050

IN THE BASEMENT (Continued) **S110769618**

Operable Unit ID:	1196414
Operable Unit:	01
Material ID:	2192714
Material Code:	0001A
Material Name:	#2 Fuel Oil
Case No.:	Not reported
Material FA:	Petroleum
Quantity:	Not reported
Units:	Not reported
Recovered:	Not reported
Resource Affected:	Not reported
Oxygenate:	False

Tank Test:

276
WSW
1/4-1/2
0.433 mi.
2285 ft.

2440 WEBB AVE
2440 WEBB AVE
BRONX, NY

LTANKS **S103272658**
NY Spills **N/A**

Relative:
Higher

Actual:
137 ft.

LTANKS:

Site ID:	343817
Spill Number/Closed Date:	0500759 / 4/21/2005
Spill Date:	4/18/2005
Spill Cause:	Tank Overfill
Spill Source:	Tank Truck
Spill Class:	Known release with minimal potential for fire or hazard. DEC Response. Willing Responsible Party. Corrective action taken.
Cleanup Ceased:	Not reported
Cleanup Meets Standard:	True
SWIS:	0301
Investigator:	SMSANGES
Referred To:	Not reported
Reported to Dept:	4/18/2005
CID:	407
Water Affected:	Not reported
Spill Notifier:	Responsible Party
Last Inspection:	Not reported
Recommended Penalty:	False
UST Involvement:	False
Remediation Phase:	0
Date Entered In Computer:	4/18/2005
Spill Record Last Update:	4/21/2005
Spiller Name:	JIM CAREY
Spiller Company:	CASTLE OIL
Spiller Address:	Not reported
Spiller City,St,Zip:	***Update***, ZZ
Spiller County:	001
Spiller Contact:	SOLAR MANAGEMENT
Spiller Phone:	(212) 633-9985
Spiller Extention:	Not reported
DEC Region:	2
DER Facility ID:	220384
DEC Memo:	Sangesland spoke to Jim Carey at Castle, he said the spill was minor on the sidewalk and has been cleaned up. Several calls were made to

2440 WEBB AVE (Continued) **S103272658**

Solar Management, but no calls were returned.
Remarks: Spill has been cleaned up.

Material:
Site ID: 343817
Operable Unit ID: 1102496
Operable Unit: 01
Material ID: 582714
Material Code: 0001A
Material Name: #2 Fuel Oil
Case No.: Not reported
Material FA: Petroleum
Quantity: 7
Units: Gallons
Recovered: No
Resource Affected: Not reported
Oxygenate: False

Tank Test:

SPILLS:
Facility ID: 9511027
DER Facility ID: 220384
Facility Type: ER
Site ID: 270722
DEC Region: 2
Spill Date: 12/2/1995
Spill Number/Closed Date: 9511027 / 12/4/1995
Spill Cause: Equipment Failure
Spill Class: Known release with minimal potential for fire or hazard. DEC Response. Willing Responsible Party. Corrective action taken.
SWIS: 0301
Investigator: GUTIERREZ
Referred To: Not reported
Reported to Dept: 12/2/1995
CID: 312
Water Affected: Not reported
Spill Source: Private Dwelling
Spill Notifier: Other
Cleanup Ceased: Not reported
Cleanup Meets Std: False
Last Inspection: Not reported
Recommended Penalty: False
UST Trust: False
Remediation Phase: 0
Date Entered In Computer: 12/2/1995
Spill Record Last Update: 12/4/1995
Spiller Name: Not reported
Spiller Company: BLDG OWNER
Spiller Address: Not reported
Spiller City,St,Zip: NY
Spiller Company: 999
Contact Name: Not reported
Contact Phone: (718) 543-8787
DEC Memo: Not reported

2440 WEBB AVE (Continued) **S103272658**

Remarks: DEFECTIVE EQUIPMENT - BEING CLEANED UP NOW

Material:
Site ID: 270722
Operable Unit ID: 1025355
Operable Unit: 01
Material ID: 358379
Material Code: 0001A
Material Name: #2 Fuel Oil
Case No.: Not reported
Material FA: Petroleum
Quantity: 3
Units: Gallons
Recovered: 3
Resource Affected: Not reported
Oxygenate: False

Tank Test:

277
West
1/4-1/2
0.435 mi.
2299 ft.

Relative:
Lower

Actual:
46 ft.

2590 BAILEY AVE/BX/GETTY0 **LTANKS** **S100146997**
2590 BAILEY AVENUE **N/A**
NEW YORK CITY, NY

LTANKS:
Site ID: 115527
Spill Number/Closed Date: 9101247 / 7/16/1992
Spill Date: 4/30/1991
Spill Cause: Tank Test Failure
Spill Source: Gasoline Station
Spill Class: Known release that creates potential for fire or hazard. DEC Response. Willing Responsible Party. Corrective action taken.
Cleanup Ceased: 7/16/1992
Cleanup Meets Standard: True
SWIS: 0301
Investigator: SULLIVAN
Referred To: Not reported
Reported to Dept: 4/30/1991
CID: Not reported
Water Affected: Not reported
Spill Notifier: Tank Tester
Last Inspection: Not reported
Recommended Penalty: False
UST Involvement: True
Remediation Phase: 0
Date Entered In Computer: 5/1/1991
Spill Record Last Update: 7/28/1992
Spiller Name: Not reported
Spiller Company: GETTY PETRO CORP
Spiller Address: 4301 BOSTON POST ROAD
Spiller City,St,Zip: BRONX, NY 10466
Spiller County: 001
Spiller Contact: Not reported
Spiller Phone: Not reported
Spiller Extention: Not reported
DEC Region: 2

2590 BAILEY AVE/BX/GETTY0 (Continued) **S100146997**

DER Facility ID: 100673
DEC Memo: Not reported
Remarks: (5) 550 GAL TANK SYSTEM FAILED PETRO TITE,WOULD NOT HOLD LEVEL,WILL EXCAVATE,ISOLATE & RETEST,SUSPECT PIPING.

Material:
Site ID: 115527
Operable Unit ID: 954822
Operable Unit: 01
Material ID: 427370
Material Code: 0009
Material Name: Gasoline
Case No.: Not reported
Material FA: Petroleum
Quantity: -1
Units: Not reported
Recovered: No
Resource Affected: Not reported
Oxygenate: False

Tank Test:
Site ID: 115527
Spill Tank Test: 1538512
Tank Number: Not reported
Tank Size: 0
Test Method: 00
Leak Rate: 0
Gross Fail: Not reported
Modified By: Spills
Last Modified: 10/1/2004
Test Method: Unknown

BE278 **2885 JEROME AVENUE / N.Y.** **LTANKS** **S100143490**
NE **2885 JEROME AVE** **N/A**
1/4-1/2 **NEW YORK CITY, NY**
0.441 mi.
2326 ft. **Site 1 of 2 in cluster BE**

Relative:
Higher

Actual:
139 ft.

LTANKS:
Site ID: 163165
Spill Number/Closed Date: 8607920 / 3/26/1987
Spill Date: 3/25/1987
Spill Cause: Tank Test Failure
Spill Source: Commercial/Industrial
Spill Class: Not reported
Cleanup Ceased: 3/26/1987
Cleanup Meets Standard: True
SWIS: 0301
Investigator: UNASSIGNED
Referred To: Not reported
Reported to Dept: 3/26/1985
CID: Not reported
Water Affected: Not reported
Spill Notifier: Tank Tester
Last Inspection: Not reported
Recommended Penalty: False

2885 JEROME AVENUE / N.Y. (Continued) **S100143490**

UST Involvement:	True
Remediation Phase:	0
Date Entered In Computer:	4/2/1987
Spill Record Last Update:	9/30/2004
Spiller Name:	Not reported
Spiller Company:	N.Y.TELEPHONE
Spiller Address:	2885 JEROME AVENUE
Spiller City,St,Zip:	BRONX, NY 10468
Spiller County:	001
Spiller Contact:	Not reported
Spiller Phone:	Not reported
Spiller Extention:	Not reported
DEC Region:	2
DER Facility ID:	137616
DEC Memo:	Prior to Sept, 2004 data translation this spill Lead_DEC Field was " "10/10/95: This is additional information about material spilled from the translation of the old spill file: UN-LEADED GAS.
Remarks:	THREE 550 GAL. TANKS - N.Y.C. AIR TEST. LEAK RATE LESS THAN 5 GALLONSPER HOUR.

Material:

Site ID:	163165
Operable Unit ID:	904482
Operable Unit:	01
Material ID:	473408
Material Code:	0009
Material Name:	Gasoline
Case No.:	Not reported
Material FA:	Petroleum
Quantity:	-1
Units:	Not reported
Recovered:	No
Resource Affected:	Not reported
Oxygenate:	False

Tank Test:

Site ID:	163165
Spill Tank Test:	1530661
Tank Number:	Not reported
Tank Size:	0
Test Method:	00
Leak Rate:	0
Gross Fail:	Not reported
Modified By:	Spills
Last Modified:	10/1/2004
Test Method:	Unknown

279
ENE
1/4-1/2
0.450 mi.
2374 ft.

ESKSBN CORP.
2910 GRAND CONCOURSE
BRONX, NY 10458

LTANKS **U001833636**
HIST UST **N/A**

Relative:
Higher

Actual:
141 ft.

LTANKS:

Site ID:	249147
Spill Number/Closed Date:	0206500 / 9/13/2005
Spill Date:	9/23/2002
Spill Cause:	Tank Test Failure
Spill Source:	Commercial/Industrial
Spill Class:	Known release that creates potential for fire or hazard. DEC Response. Willing Responsible Party. Corrective action taken.
Cleanup Ceased:	Not reported
Cleanup Meets Standard:	False
SWIS:	0301
Investigator:	JXPerezM
Referred To:	Not reported
Reported to Dept:	9/23/2002
CID:	322
Water Affected:	Not reported
Spill Notifier:	Tank Tester
Last Inspection:	Not reported
Recommended Penalty:	False
UST Involvement:	False
Remediation Phase:	0
Date Entered In Computer:	9/23/2002
Spill Record Last Update:	9/13/2005
Spiller Name:	KENNY HAXHAJ
Spiller Company:	Not reported
Spiller Address:	2910 GRAND CONCOURSE
Spiller City,St,Zip:	BRONX, ZZ
Spiller County:	001
Spiller Contact:	KENNY HAXHAJ
Spiller Phone:	(718) 364-6763
Spiller Extention:	Not reported
DEC Region:	2
DER Facility ID:	204301
DEC Memo:	Prior to Sept, 2004 data translation this spill Lead_DEC Field was "DEMEO".This spill case was reassigned from TJDemeo to Perez on 06/13/2005.Spill closed on 09/13/2005. There is no supporting documentation available at this time. However, the facility is registered in the Petroleum Bulk Storage Program and there were no leaks associated with the spill, therefore the potential impact to soil is unlikely. By Perez.
Remarks:	tank test failure

Material:

Site ID:	249147
Operable Unit ID:	858111
Operable Unit:	01
Material ID:	517106
Material Code:	0002A
Material Name:	#4 Fuel Oil
Case No.:	Not reported
Material FA:	Petroleum
Quantity:	0
Units:	Gallons

ESKSBN CORP. (Continued) **U001833636**

Recovered: No
Resource Affected: Not reported
Oxygenate: False

Tank Test:
Site ID: 249147
Spill Tank Test: 1527483
Tank Number: 1
Tank Size: 3000
Test Method: 03
Leak Rate: 0
Gross Fail: F
Modified By: Spills
Last Modified: 10/1/2004
Test Method: Horner EZ Check I or II

HIST UST:
PBS Number: 2-205958
SPDES Number: Not reported
Emergency Contact: KENNY HAXHAJ
Emergency Telephone: (718) 364-6763
Operator: LOMIR
Operator Telephone: (718) 295-7811
Owner Name: ESKSBN CORP.
Owner Address: 2830 MORRIS AVENUE
Owner City,St,Zip: BRONX, NY 10468
Owner Telephone: (718) 364-6763
Owner Type: Corporate/Commercial
Owner Subtype: Not reported
Mailing Name: ESKSBN CORP.
Mailing Address: 2830 MORRIS AVENUE
Mailing Address 2: SUITE 1B
Mailing City,St,Zip: BRONX, NY 10468
Mailing Contact: KENNY HAXHAJ
Mailing Telephone: (718) 364-6763
Owner Mark: Second Owner
Facility Status: 1 - Active PBS facility, i.e. total capacity of the PBS tanks is greater than 1,100 gallons, regardless if Subpart 360-14 tanks exist or not at the facility.
Facility Addr2: 2910 GRAND CONCOURSE
SWIS ID: 6001
Old PBS Number: Not reported
Facility Type: Not reported
Inspected Date: Not reported
Inspector: Not reported
Inspection Result: Not reported
Federal ID: Not reported
Certification Flag: False
Certification Date: 09/25/1998
Expiration Date: 10/08/2003
Renew Flag: False
Renewal Date: Not reported
Total Capacity: 3000
FAMT: True
Facility Screen: Minor Data Missing

ESKSBN CORP. (Continued) **U001833636**

Owner Screen:	No Missing Data
Tank Screen:	Minor Data Missing
Dead Letter:	False
CBS Number:	Not reported
Town or City:	NEW YORK CITY
County Code:	60
Town or City:	01
Region:	2
Tank Id:	001
Tank Location:	UNDERGROUND, VAULTED, WITH ACCESS
Tank Status:	In Service
Install Date:	Not reported
Capacity (gals):	3000
Product Stored:	NOS 1,2, OR 4 FUEL OIL
Tank Type:	Steel/carbon steel
Tank Internal:	Epoxy Liner
Tank External:	Painted/Asphalt Coating
Pipe Location:	Aboveground
Pipe Type:	STEEL/IRON
Pipe Internal:	Epoxy Liner
Pipe External:	Not reported
Second Containment:	None
Leak Detection:	None
Overfill Prot:	Product Level Gauge
Dispenser:	Suction
Date Tested:	Not reported
Next Test Date:	Not reported
Missing Data for Tank:	Minor Data Missing
Date Closed:	Not reported
Test Method:	Not reported
Deleted:	False
Updated:	True
Lat/long:	Not reported

---

280 NW 1/4-1/2 0.450 mi. 2378 ft.

APARTMENT **LTANKS** **S106972642**
2800-2810 BAILEY AVE **N/A**
BRONX, NY

Relative: Lower

Actual: 21 ft.

LTANKS:

Site ID:	346980
Spill Number/Closed Date:	0502582 / 7/29/2005
Spill Date:	6/3/2005
Spill Cause:	Tank Overfill
Spill Source:	Institutional, Educational, Gov., Other
Spill Class:	Possible release with minimal potential for fire or hazard or Known release with no damage. DEC Response. Willing Responsible Party. Corrective action taken.
Cleanup Ceased:	Not reported
Cleanup Meets Standard:	False
SWIS:	0301
Investigator:	SFRAHMAN
Referred To:	Not reported
Reported to Dept:	6/3/2005
CID:	444
Water Affected:	Not reported

APARTMENT (Continued) **S106972642**

Spill Notifier:	Other
Last Inspection:	Not reported
Recommended Penalty:	False
UST Involvement:	False
Remediation Phase:	0
Date Entered In Computer:	6/3/2005
Spill Record Last Update:	7/29/2005
Spiller Name:	JIM CAREY
Spiller Company:	CASTLE OIL CORP.
Spiller Address:	290 LOCUST AVE
Spiller City,St,Zip:	BRONX, NY 10454
Spiller County:	001
Spiller Contact:	ALESEDA -MANAGMENT
Spiller Phone:	(718) 231-0900
Spiller Extention:	Not reported
DEC Region:	2
DER Facility ID:	293253
DEC Memo:	30 gallons of #6 oil spill out vent line on sidewalk....all cleaned.Approx 5 gallons of #6 oil squeezed out of the manway - gravel floor 4" down to harder floor. Excavations will be done within the next few days to finish the work.07.15.05 SR..Spoke with Ms. Diana from Aleseda Management. She will have somebody call me regarding the clean up documents.07.29.05 SR.. Rcvd description of the clean up and waste manifest. No further action required.
Remarks:	IN PROCESS OF CLEANING UP: CASTLE OIL HAS CONTAINED SPILL : CLEAN UP CREW ENROUTE

Material:

Site ID:	346980
Operable Unit ID:	1104727
Operable Unit:	01
Material ID:	1262055
Material Code:	0003A
Material Name:	#6 Fuel Oil
Case No.:	Not reported
Material FA:	Petroleum
Quantity:	30
Units:	Gallons
Recovered:	No
Resource Affected:	Not reported
Oxygenate:	False

Tank Test:

BE281 **NY TELEPHONE-JEROME AVE GARAGE** **RCRA-CESQG** **1000791543**
NE **2885 JEROME AVE** **FINDS** **NYD987030566**
1/4-1/2 **BRONX, NY 10468** **LTANKS**
0.454 mi. **TANKS**
2399 ft. **Site 2 of 2 in cluster BE** **MANIFEST**
NY Spills

Relative:
Higher

Actual:
139 ft.

RCRA-CESQG:

Date form received by agency:	01/01/2007
Facility name:	NEW YORK TELEPHONE CO
Facility address:	2885 JEROME AVE BRONX, NY 104681653

NY TELEPHONE-JEROME AVE GARAGE (Continued) **1000791543**

EPA ID: NYD987030566
Mailing address: 11TH AVE
NEW YORK, NY 10019
Contact: Not reported
Contact address: 11TH AVE
NEW YORK, NY 10019
Contact country: US
Contact telephone: Not reported
Contact email: Not reported
EPA Region: 02
Classification: Conditionally Exempt Small Quantity Generator
Description: Handler: generates 100 kg or less of hazardous waste per calendar month, and accumulates 1000 kg or less of hazardous waste at any time; or generates 1 kg or less of acutely hazardous waste per calendar month, and accumulates at any time: 1 kg or less of acutely hazardous waste; or 100 kg or less of any residue or contaminated soil, waste or other debris resulting from the cleanup of a spill, into or on any land or water, of acutely hazardous waste; or generates 100 kg or less of any residue or contaminated soil, waste or other debris resulting from the cleanup of a spill, into or on any land or water, of acutely hazardous waste during any calendar month, and accumulates at any time: 1 kg or less of acutely hazardous waste; or 100 kg or less of any residue or contaminated soil, waste or other debris resulting from the cleanup of a spill, into or on any land or water, of acutely hazardous waste

Owner/Operator Summary:
Owner/operator name: NEW YORK TELEPHONE CO
Owner/operator address: 2885 JEROME AVE
BRONX, NY 10468
Owner/operator country: US
Owner/operator telephone: (212) 555-1212
Legal status: Private
Owner/Operator Type: Owner
Owner/Op start date: Not reported
Owner/Op end date: Not reported

Owner/operator name: NEW YORK TELEPHONE CO
Owner/operator address: 2885 JEROME AVE
BRONX, NY 10468
Owner/operator country: US
Owner/operator telephone: (212) 555-1212
Legal status: Private
Owner/Operator Type: Operator
Owner/Op start date: Not reported
Owner/Op end date: Not reported

Handler Activities Summary:
U.S. importer of hazardous waste: No
Mixed waste (haz. and radioactive): No
Recycler of hazardous waste: No
Transporter of hazardous waste: No
Treater, storer or disposer of HW: No
Underground injection activity: No
On-site burner exemption: No
Furnace exemption: No

NY TELEPHONE-JEROME AVE GARAGE (Continued) **1000791543**

Used oil fuel burner: No
Used oil processor: No
User oil refiner: No
Used oil fuel marketer to burner: No
Used oil Specification marketer: No
Used oil transfer facility: No
Used oil transporter: No

Historical Generators:
Date form received by agency: 01/01/2006
Facility name: NEW YORK TELEPHONE CO
Classification: Conditionally Exempt Small Quantity Generator

Date form received by agency: 07/08/1999
Facility name: NEW YORK TELEPHONE CO
Classification: Not a generator, verified

Date form received by agency: 03/15/1993
Facility name: NEW YORK TELEPHONE CO
Classification: Small Quantity Generator

Violation Status: No violations found

FINDS:

Registry ID: 110004502351

Environmental Interest/Information System
RCRAInfo is a national information system that supports the Resource Conservation and Recovery Act (RCRA) program through the tracking of events and activities related to facilities that generate, transport, and treat, store, or dispose of hazardous waste. RCRAInfo allows RCRA program staff to track the notification, permit, compliance, and corrective action activities required under RCRA.

FIS (New York - Facility Information System) is New York's Department of Environmental Conservation (DEC) information system for tracking environmental facility information found across the State.

LTANKS:
Site ID: 224279
Spill Number/Closed Date: 9006798 / 10/3/1997
Spill Date: 9/20/1990
Spill Cause: Tank Overfill
Spill Source: Commercial/Industrial
Spill Class: Known release with minimal potential for fire or hazard. DEC Response. Willing Responsible Party. Corrective action taken.
Cleanup Ceased: Not reported
Cleanup Meets Standard: False
SWIS: 0301
Investigator: MCTIBBE
Referred To: Not reported
Reported to Dept: 9/20/1990
CID: Not reported
Water Affected: Not reported
Spill Notifier: Other

NY TELEPHONE-JEROME AVE GARAGE (Continued) **1000791543**

Last Inspection:	Not reported
Recommended Penalty:	False
UST Involvement:	False
Remediation Phase:	0
Date Entered In Computer:	9/25/1990
Spill Record Last Update:	10/3/1997
Spiller Name:	Not reported
Spiller Company:	NY TELEPHONE
Spiller Address:	2885 JEROME AVENUE
Spiller City,St,Zip:	BRONX, NY
Spiller County:	001
Spiller Contact:	Not reported
Spiller Phone:	Not reported
Spiller Extention:	Not reported
DEC Region:	2
DER Facility ID:	185368
DEC Memo:	Prior to Sept, 2004 data translation this spill Lead_DEC Field was "TIBBE"11/15/94: REASSIGNED FROM SIGONA TO TIBEE ON 11/15/94.SEE FILE. Not reported
Remarks:	(4) 550 GAL TANKS, TANKS WERE CLOSED 1 YEAR AGO WITH WATER, WATER HAS BEEN REMOVED, WILL DISPOSE & WILL PULL TANKS, MR. CALENDA INFORMED DEC OF PROCEDURE.

Material:

Site ID:	224279
Operable Unit ID:	944301
Operable Unit:	01
Material ID:	434247
Material Code:	0009
Material Name:	Gasoline
Case No.:	Not reported
Material FA:	Petroleum
Quantity:	-1
Units:	Pounds
Recovered:	No
Resource Affected:	Not reported
Oxygenate:	False

Tank Test:

TANKS:

Facility Id:	2-343595
Region:	STATE
DEC Region:	2
Site Status:	Active
Program Type:	PBS
Expiration Date:	2017/12/14
UTM X:	593183.56790999998
UTM Y:	4524993.7794899996

NY MANIFEST:

EPA ID:	NYD987030566
Country:	USA
Mailing Name:	NYNEX

NY TELEPHONE-JEROME AVE GARAGE (Continued) **1000791543**

Mailing Contact:	FRANCO PACINO
Mailing Address:	2885 JEROME AVE
Mailing Address 2:	Not reported
Mailing City:	BRONX
Mailing State:	NY
Mailing Zip:	10470
Mailing Zip4:	Not reported
Mailing Country:	USA
Mailing Phone:	718-733-9965

Document ID:	NJA2023120
Manifest Status:	Completed after the designated time period for a TSDF to get a copy to the DEC
Trans1 State ID:	S50078
Trans2 State ID:	Not reported
Generator Ship Date:	950116
Trans1 Recv Date:	950303
Trans2 Recv Date:	Not reported
TSD Site Recv Date:	950303
Part A Recv Date:	Not reported
Part B Recv Date:	950321
Generator EPA ID:	NYD987030566
Trans1 EPA ID:	NYD006801245
Trans2 EPA ID:	Not reported
TSDF ID:	NJD991291105
Waste Code:	D001 - NON-LISTED IGNITABLE WASTES
Quantity:	00110
Units:	G - Gallons (liquids only)* (8.3 pounds)
Number of Containers:	002
Container Type:	DM - Metal drums, barrels
Handling Method:	B Incineration, heat recovery, burning.
Specific Gravity:	100
Year:	95

Document ID:	NYC2415418
Manifest Status:	Completed after the designated time period for a TSDF to get a copy to the DEC
Trans1 State ID:	P39183
Trans2 State ID:	Not reported
Generator Ship Date:	930723
Trans1 Recv Date:	930723
Trans2 Recv Date:	Not reported
TSD Site Recv Date:	930812
Part A Recv Date:	Not reported
Part B Recv Date:	930827
Generator EPA ID:	NYD987030566
Trans1 EPA ID:	ILD984908202
Trans2 EPA ID:	Not reported
TSDF ID:	VAD105838874
Waste Code:	D008 - LEAD 5.0 MG/L TCLP
Quantity:	00040
Units:	G - Gallons (liquids only)* (8.3 pounds)
Number of Containers:	001
Container Type:	TT - Cargo tank, tank trucks
Handling Method:	R Material recovery of more than 75 percent of the total material.
Specific Gravity:	100
Year:	93

NY TELEPHONE-JEROME AVE GARAGE (Continued) **1000791543**

Document ID:	NYC4249181
Manifest Status:	Completed after the designated time period for a TSDF to get a copy to the DEC
Trans1 State ID:	NYGF4332
Trans2 State ID:	Not reported
Generator Ship Date:	961119
Trans1 Recv Date:	961119
Trans2 Recv Date:	Not reported
TSD Site Recv Date:	961127
Part A Recv Date:	Not reported
Part B Recv Date:	961219
Generator EPA ID:	NYD987030566
Trans1 EPA ID:	ILD984908202
Trans2 EPA ID:	Not reported
TSDF ID:	KYD053348108
Waste Code:	D001 - NON-LISTED IGNITABLE WASTES
Quantity:	00090
Units:	P - Pounds
Number of Containers:	001
Container Type:	DM - Metal drums, barrels
Handling Method:	B Incineration, heat recovery, burning.
Specific Gravity:	100
Year:	96

Document ID:	NYC4479300
Manifest Status:	Completed after the designated time period for a TSDF to get a copy to the DEC
Trans1 State ID:	NYJE5256
Trans2 State ID:	Not reported
Generator Ship Date:	970509
Trans1 Recv Date:	970509
Trans2 Recv Date:	970521
TSD Site Recv Date:	970522
Part A Recv Date:	970520
Part B Recv Date:	970606
Generator EPA ID:	NYD987030566
Trans1 EPA ID:	ILD984908202
Trans2 EPA ID:	MOD095038998
TSDF ID:	KYD053348108
Waste Code:	D001 - NON-LISTED IGNITABLE WASTES
Quantity:	00005
Units:	G - Gallons (liquids only)* (8.3 pounds)
Number of Containers:	001
Container Type:	DM - Metal drums, barrels
Handling Method:	B Incineration, heat recovery, burning.
Specific Gravity:	100
Year:	97

Document ID:	NJA1926082
Manifest Status:	Completed copy
Trans1 State ID:	S8690
Trans2 State ID:	Not reported
Generator Ship Date:	940914
Trans1 Recv Date:	940914
Trans2 Recv Date:	Not reported
TSD Site Recv Date:	940915
Part A Recv Date:	Not reported

NY TELEPHONE-JEROME AVE GARAGE (Continued) **1000791543**

Part B Recv Date:	941003
Generator EPA ID:	NYD987030566
Trans1 EPA ID:	ILD984908202
Trans2 EPA ID:	Not reported
TSDF ID:	NJD002182897
Waste Code:	F001 - UNKNOWN
Quantity:	00430
Units:	P - Pounds
Number of Containers:	002
Container Type:	DM - Metal drums, barrels
Handling Method:	B Incineration, heat recovery, burning.
Specific Gravity:	100
Year:	94

Document ID:	CTF0548123
Manifest Status:	Completed copy
Trans1 State ID:	PP9641
Trans2 State ID:	Not reported
Generator Ship Date:	970123
Trans1 Recv Date:	970123
Trans2 Recv Date:	970124
TSD Site Recv Date:	970124
Part A Recv Date:	Not reported
Part B Recv Date:	970212
Generator EPA ID:	NYD987030566
Trans1 EPA ID:	NYD986908085
Trans2 EPA ID:	Not reported
TSDF ID:	CTD002593887
Waste Code:	F002 - HALO SOLV + STILL BOTTOMS FM REC OF SOLV
Quantity:	00220
Units:	G - Gallons (liquids only)* (8.3 pounds)
Number of Containers:	001
Container Type:	TT - Cargo tank, tank trucks
Handling Method:	B Incineration, heat recovery, burning.
Specific Gravity:	100
Year:	97

SPILLS:

Facility ID:	9303969
DER Facility ID:	185368
Facility Type:	ER
Site ID:	224280
DEC Region:	2
Spill Date:	6/28/1993
Spill Number/Closed Date:	9303969 / 6/29/1993
Spill Cause:	Equipment Failure
Spill Class:	Possible release with minimal potential for fire or hazard or Known release with no damage. DEC Response. Willing Responsible Party. Corrective action taken.
SWIS:	0301
Investigator:	CAMMISA
Referred To:	Not reported
Reported to Dept:	6/28/1993
CID:	Not reported
Water Affected:	Not reported
Spill Source:	Commercial Vehicle

NY TELEPHONE-JEROME AVE GARAGE (Continued) **1000791543**

Spill Notifier:	Responsible Party
Cleanup Ceased:	6/29/1993
Cleanup Meets Std:	True
Last Inspection:	Not reported
Recommended Penalty:	False
UST Trust:	False
Remediation Phase:	0
Date Entered In Computer:	6/29/1993
Spill Record Last Update:	7/20/1993
Spiller Name:	Not reported
Spiller Company:	NY TEL. TRUCK
Spiller Address:	Not reported
Spiller City,St,Zip:	ZZ
Spiller Company:	001
Contact Name:	Not reported
Contact Phone:	Not reported
DEC Memo:	Not reported
Remarks:	LINE CONTAINED ON PAVEMENT - ENVIR. PRODS AND SERVI. ON SCENE - JIM KORKOWSKI (908)486-8600.

Material:

Site ID:	224280
Operable Unit ID:	985683
Operable Unit:	01
Material ID:	397503
Material Code:	0064A
Material Name:	UNKNOWN MATERIAL
Case No.:	Not reported
Material FA:	Other
Quantity:	10
Units:	Gallons
Recovered:	No
Resource Affected:	Not reported
Oxygenate:	False

Tank Test:

282
NNW
1/4-1/2
0.463 mi.
2444 ft.

Relative:
Lower

Actual:
32 ft.

SARDIS HOME **LTANKS** **S108059542**
2914 HEATH AVE **N/A**
BRONX, NY

LTANKS:

Site ID:	367685
Spill Number/Closed Date:	0604666 / 9/20/2006
Spill Date:	7/25/2006
Spill Cause:	Tank Failure
Spill Source:	Private Dwelling
Spill Class:	Known release with minimal potential for fire or hazard. DEC Response. Willing Responsible Party. Corrective action taken.
Cleanup Ceased:	Not reported
Cleanup Meets Standard:	False
SWIS:	0301
Investigator:	rmpiper
Referred To:	Not reported
Reported to Dept:	7/25/2006

SARDIS HOME (Continued) **S108059542**

CID:	444
Water Affected:	Not reported
Spill Notifier:	Other
Last Inspection:	Not reported
Recommended Penalty:	False
UST Involvement:	False
Remediation Phase:	0
Date Entered In Computer:	7/25/2006
Spill Record Last Update:	9/20/2006
Spiller Name:	VIRGINIA SARDIS
Spiller Company:	SARDIS HOME
Spiller Address:	2914 HEATH AVE
Spiller City,St,Zip:	BRONX, NY
Spiller County:	001
Spiller Contact:	VIRGINIA SARDIS
Spiller Phone:	(718) 549-3716
Spiller Extention:	Not reported
DEC Region:	2
DER Facility ID:	317657
DEC Memo:	7/25/2006 Sangesland spoke to Eddy Feliciano of Stuyvesant Oil.He said the house has two-275 gal tanks tied together in the basement. One of these tanks appears to have been dented and the tank is leaking from this point. Approx. 4 gallons of #2 oil formed a puddle on the cement floor. Stuyvesant laid down absorbant pads and booms to keep the spill contained.USA Tanks (718-981-5710) was hired to pump the tank out later today.7/27/2006 Sangesland confirmed with USA Tanks that they did drain the leaking tank and closed off the valves so it's isolated from the second working 275 gal tank. The property owner is trying to decide if they'll repair/remove/replace the leaking tank. Sangesland told USA Tanks that they need to send in the following:1) Color photos of the floor area showing the spill was cleaned.2) A written statement saying the area was cleaned and no cracks were seen in the floor which may have caused underground contamination.3) Documentation of what work was done on the tanks (repair/replace/remove).9/20/06- DEC Piper spoke w/ Virginia Sardiis. As per conversation, work was completed. DECP iper pnoned USAP ENV. 718.981.5710.- As per conversation, leak was from tank. They removed one of the tanks and connected the single tank to the burner. Closed. E-doc report upon reciept.
Remarks:	CONCRETE FLOOR, LINE LEAKING:

Material:

Site ID:	367685
Operable Unit ID:	1125591
Operable Unit:	01
Material ID:	2115114
Material Code:	0001A
Material Name:	#2 Fuel Oil
Case No.:	Not reported
Material FA:	Petroleum
Quantity:	0
Units:	Gallons
Recovered:	No
Resource Affected:	Not reported
Oxygenate:	False

SARDIS HOME (Continued) **S108059542**

Tank Test:

283
East
1/4-1/2
0.465 mi.
2454 ft.

Relative:
Lower

Actual:
115 ft.

2847 BAINBRIDGE AVE **LTANKS** **S104620419**
2847 BAINBRIDGE AVE **N/A**
BRONX, NY

LTANKS:

Site ID:	144309
Spill Number/Closed Date:	9906530 / 11/18/2005
Spill Date:	9/1/1999
Spill Cause:	Tank Failure
Spill Source:	Private Dwelling
Spill Class:	Known release that creates potential for fire or hazard. DEC Response. Willing Responsible Party. Corrective action taken.
Cleanup Ceased:	Not reported
Cleanup Meets Standard:	False
SWIS:	0301
Investigator:	JXPerezM
Referred To:	Not reported
Reported to Dept:	9/1/1999
CID:	198
Water Affected:	Not reported
Spill Notifier:	Local Agency
Last Inspection:	Not reported
Recommended Penalty:	False
UST Involvement:	False
Remediation Phase:	0
Date Entered In Computer:	9/1/1999
Spill Record Last Update:	11/18/2005
Spiller Name:	MR JACOBS
Spiller Company:	PRIVATE RESIDENT
Spiller Address:	2847 BAINBRIDGE AVE
Spiller City,St,Zip:	BRONX, NY
Spiller County:	001
Spiller Contact:	MR JACOBS
Spiller Phone:	(718) 337-4357
Spiller Extention:	Not reported
DEC Region:	2
DER Facility ID:	123016
DEC Memo:	Prior to Sept, 2004 data translation this spill Lead_DEC Field was "SANGESLAND"Spill closed on 11/18/2005. The owner of the property claimed that he has no previous knowledge of this spill. They bought the property about a year after the spill occurs and there was no UST installed in the basement of the building. They installed a new AST at the property and it's working properly. By J. Perez on 11/18/05.
Remarks:	TANK FILLED TODAY AND TANK WHICH IS OLD HAS LEAKED. MATERIAL CONFINED TO BASEMENT. NO CLEANUP IN PROGRESS YET.

Material:

Site ID:	144309
Operable Unit ID:	1080962
Operable Unit:	01
Material ID:	299256
Material Code:	0001A

2847 BAINBRIDGE AVE (Continued) **S104620419**

Material Name:	#2 Fuel Oil
Case No.:	Not reported
Material FA:	Petroleum
Quantity:	0
Units:	Gallons
Recovered:	No
Resource Affected:	Not reported
Oxygenate:	False

Tank Test:

284
SSW
1/4-1/2
0.477 mi.
2521 ft.

PASHTRIK REALITY **LTANKS** **S105999453**
2415 MORRIS AVE **N/A**
BRONX, NY 10468

Relative:
Lower

Actual:
129 ft.

LTANKS:

Site ID:	199820
Spill Number/Closed Date:	0304289 / 12/7/2005
Spill Date:	7/23/2003
Spill Cause:	Tank Failure
Spill Source:	Commercial/Industrial
Spill Class:	Known release with minimal potential for fire or hazard. DEC Response. Willing Responsible Party. Corrective action taken.
Cleanup Ceased:	Not reported
Cleanup Meets Standard:	False
SWIS:	0301
Investigator:	TJDEMEO
Referred To:	Not reported
Reported to Dept:	7/23/2003
CID:	257
Water Affected:	Not reported
Spill Notifier:	Other
Last Inspection:	Not reported
Recommended Penalty:	False
UST Involvement:	False
Remediation Phase:	0
Date Entered In Computer:	7/23/2003
Spill Record Last Update:	12/7/2005
Spiller Name:	Not reported
Spiller Company:	PASHTRIK REALITY
Spiller Address:	Not reported
Spiller City,St,Zip:	ZZ
Spiller County:	001
Spiller Contact:	RENE LEWIS
Spiller Phone:	(718) 378-7000
Spiller Extention:	Not reported
DEC Region:	2
DER Facility ID:	166286
DEC Memo:	Prior to Sept, 2004 data translation this spill Lead_DEC Field was "DEMEO"DeMeo responded to the site7/23/03 TJDTank Failure (5K). Slow leak. approximately 200 gallons on floor. Eastmond for cleanup. Tank emptied 3300 gallons. Product on floor vacuumed. Sump cleaned. Concrete floor to be pressure washed. Tank room has dirt floor. Subsurface investigation required.November 7, 2005, Durnin: On

PASHTRIK REALITY (Continued) **S105999453**

October 6, 2005, 2 1/2 months after the spill occurred, the 5,000 gallon oil tank was replaced. This spill is closed.
Remarks: leaking tank - req a call back

Material:
Site ID: 199820
Operable Unit ID: 871151
Operable Unit: 01
Material ID: 505142
Material Code: 0001A
Material Name: #2 Fuel Oil
Case No.: Not reported
Material FA: Petroleum
Quantity: 50
Units: Gallons
Recovered: No
Resource Affected: Not reported
Oxygenate: False

Tank Test:

BF285 **LTANKS** **S104619495**
NNW **2899 KINGSBRIDGE TERR** **N/A**
1/4-1/2 **NEW YORK, NY**
0.479 mi.
2529 ft. **Site 1 of 2 in cluster BF**

Relative:
Lower

Actual:
88 ft.

LTANKS:
Site ID: 167006
Spill Number/Closed Date: 9800777 / 4/17/1998
Spill Date: 4/17/1998
Spill Cause: Tank Failure
Spill Source: Commercial/Industrial
Spill Class: Known release with minimal potential for fire or hazard. DEC Response. Willing Responsible Party. Corrective action taken.
Cleanup Ceased: Not reported
Cleanup Meets Standard: False
SWIS: 0301
Investigator: LUCE
Referred To: Not reported
Reported to Dept: 4/17/1998
CID: 281
Water Affected: Not reported
Spill Notifier: Other
Last Inspection: Not reported
Recommended Penalty: False
UST Involvement: False
Remediation Phase: 0
Date Entered In Computer: 4/17/1998
Spill Record Last Update: 4/29/1998
Spiller Name: TOM WEBBLER
Spiller Company: YANKEE CLIPPER MGMT
Spiller Address: 330 EAST 204TH ST
Spiller City,St,Zip: BRONX, NY 10467-
Spiller County: 001
Spiller Contact: JIM CAREY

(Continued) **S104619495**

Spiller Phone: (718) 579-3414
Spiller Extention: Not reported
DEC Region: 2
DER Facility ID: 140701
DEC Memo: Not reported
Remarks: TANK OVERFILL AT ABOVE LOCATION DUE TO DEFECTIVE GAUGE. CLEANUP CREW ON SCENE ALL MATERIAL TO BE RECOVERED.

Material:
Site ID: 167006
Operable Unit ID: 1061409
Operable Unit: 01
Material ID: 322724
Material Code: 0003A
Material Name: #6 Fuel Oil
Case No.: Not reported
Material FA: Petroleum
Quantity: 10
Units: Gallons
Recovered: 10
Resource Affected: Not reported
Oxygenate: False

Tank Test:

286
South
1/4-1/2
0.488 mi.
2575 ft.

Relative:
Lower

Actual:
113 ft.

2432 GRAND CONCOURSE **LTANKS** **S102399503**
2432 GRAND CONCOURSE **N/A**
BRONX, NY

LTANKS:
Site ID: 321217
Spill Number/Closed Date: 9604630 / 9/13/2004
Spill Date: 7/8/1996
Spill Cause: Tank Test Failure
Spill Source: Institutional, Educational, Gov., Other
Spill Class: Known release that creates potential for fire or hazard. DEC Response. Willing Responsible Party. Corrective action taken.
Cleanup Ceased: Not reported
Cleanup Meets Standard: False
SWIS: 0301
Investigator: SMSANGES
Referred To: Not reported
Reported to Dept: 7/9/1996
CID: 322
Water Affected: Not reported
Spill Notifier: Tank Tester
Last Inspection: Not reported
Recommended Penalty: False
UST Involvement: False
Remediation Phase: 0
Date Entered In Computer: 7/9/1996
Spill Record Last Update: 9/13/2004
Spiller Name: MR SCHURE
Spiller Company: SCHURE MANAGEMENT

2432 GRAND CONCOURSE (Continued) **S102399503**

Spiller Address:	2432 GRAND CONCOURSE
Spiller City,St,Zip:	BRONX, ZZ
Spiller County:	001
Spiller Contact:	MR SCHURE
Spiller Phone:	Not reported
Spiller Extention:	Not reported
DEC Region:	2
DER Facility ID:	258772
DEC Memo:	Prior to Sept, 2004 data translation this spill Lead_DEC Field was "SANGESLAND"8/30/2004 Owner says there were no soil borings done around the tank. Owner says Eastmond cleaned the tank and then did the abandonment. Sangesland asked for copies of Eastmond work notes, specifically looking for statements about the condition of the tank after it was cleaned out. (Did the tank have holes?)9/13/2004 Sangesland reviewed a package of information submitted by Steve Sibrizzi of Sibrizzi Fuel Oil Inc. (1528 Hawthorne St, Bronx, NY 10469).10,000 gal #6 tank was abandoned in place after it was drained, cleaned and inspected by Mr. Sibrizzi and Eastmond. Letter from Eastmond says cleaning was done on Oct 27, 1997. Tank was inspected several days later and found to be in the same condition (no oil/water leaked back into the tank) Spill Closed
Remarks:	TEST METHOD WAS VACCUME - TANK FAILED

Material:

Tank Test:

Site ID:	321217
Spill Tank Test:	1544627
Tank Number:	1
Tank Size:	10000
Test Method:	00
Leak Rate:	0
Gross Fail:	Not reported
Modified By:	Spills
Last Modified:	10/1/2004
Test Method:	Unknown

Site ID:	350926
Spill Number/Closed Date:	0505825 / Not Reported
Spill Date:	8/11/2005
Spill Cause:	Tank Failure
Spill Source:	Commercial/Industrial
Spill Class:	Known release with minimal potential for fire or hazard. DEC Response. Willing Responsible Party. Corrective action taken.
Cleanup Ceased:	Not reported
Cleanup Meets Standard:	False
SWIS:	0301
Investigator:	ADZHITOM
Referred To:	FREE PHASE ENCOUNTERED
Reported to Dept:	8/11/2005
CID:	407
Water Affected:	Not reported
Spill Notifier:	Other
Last Inspection:	Not reported
Recommended Penalty:	False

2432 GRAND CONCOURSE (Continued) **S102399503**

UST Involvement:	False
Remediation Phase:	1
Date Entered In Computer:	8/11/2005
Spill Record Last Update:	3/23/2012
Spiller Name:	WILLIAM SCHUR
Spiller Company:	DOC GARAGE LLC
Spiller Address:	2432 GARND CONCOURESE
Spiller City,St,Zip:	BRONX, NY 10458
Spiller County:	001
Spiller Contact:	RAY KAHN
Spiller Phone:	(212) 330-7501
Spiller Extention:	Not reported
DEC Region:	2
DER Facility ID:	13355
DEC Memo:	need to find owner and send CSL8/18/05. J.Krimgold spoke to Ray Khan from EPSO (917-939-7366). They are a consultant for the owner. He should send me owners info and a copy of tank registr. During Phase 1 foure tanks were found. Soil boring around one of them showe soil contamination.9/23/2005 CSL sent to:William SchurDoc Garage LLC2432 Grand ConcourseBronx, NY 1045810/28/2005 I received the spill report from J. Kolleeny. Left a message for William Schur (718-733-6300). AZ12/14/2005 I called William Schur (representative of Schur management company). I requested that Schur management delineate and if needed remediate dicovered soil contamination. A report should be submitted to DEC. AZ12/16/2005 Conversation with Ray Kahn (ESPL Environmental 212-330-7501). They will send a copy of a tank closure report. AZ 1/4/2005 A report was received. Soil samples compared to STARS not TAGM. Proposed 3 new borings around damaged tank No.5 (contaminated sample S5). Soil sampling proposed to 6' only below tank bottom and then at 10' interval. This controvenes DEC' practice. Called R. Kahn and left a message. AZ1/10/2005 I contacted R. Kahn (212-330-7501) regarding their WP. I made a several modifications to the plan including gw sampling, number and depth of soil samples and purging. He will send us a modified version. AZ1/11/2006 I issued an approval for UST Abandonment Revision 1 Report. Upon completion of the proposed work a report will be submitted to DEC.AZ1/30/2006 I contacted Ray Kahn (ESPL Env.). They are drilling at the site today - geoprobe drilling. Soil is heavily contaminated. I gave him instructions for the site investigation and drilling procedures. PID readings on soil are about 300 ppm. AZ4/3/2006 Contacted ESPL. They mailed report to us. AZ4/27/2006 Received a report from Ray Kahn. The VOCs numbers in soil are very high around 223,000 ppb but excavation is impossible due to the structural conditions and tank is still in place filled with concrete. AZ5/18/2006 Discussed the site with Ray Kahn. Three borings were advanced by a geoprobe but all hit refusal at 10' depth. Soils samples exhibit heavy petroleum contamination. Sample S-2 has total VOC concentration about 222,900 ppb. Suggested to use a skid rig to obtain more samples utilities and structures permitting. The former steel 2,000 gal #2 oil UST was filled with concrete and closed in place. It's located in a basement of a commercial office. It's buried in soil and located adjacent to the foundation of the building. Tank removal is not feasible. Ray Kahn will get back to me on the possibility of using skid rig for delineation and remediation of this site. The tank had about two feet above it. They will look into apossibility of installing a few wells on the sidewalk near the building. The subway is very close to the building. It's a sensitive location due to the proximity of subway

2432 GRAND CONCOURSE (Continued) **S102399503**

and possible free phase migration. AZ 6-2-2006 Conversation with Ray Kahn. They will install 3 wells with a skid rig in the basement before the end of June.I asked to check for underground utilities and structures. AZ8/4/2006 Contacted Ray Kahn (917-939-7366). They were drilling at the site all week using the skid mounted auger. At about 7' depth they encountered petro odor in soil. After 9' odor disappeared. They hit groundwater at 12'. They broke through the rock at 10' to 12' depth. The groundwater appears to be clean. They sealed wells with bentonite. They will finish today three wells. Ray did not know what were PID readings at this time. I instructed him to completely seal off the wells in unsaturated zone to prevent cross contamination. AZ1/31/2007 Contacted Ray Kahn (917-939-7366). Three wells were installed. One well encountered free phase. Two wells encountered dissolved phase contamination. They drilled through rock. The have been collecting free product in one well with a bailer. The collected 110 gallons of water and product. He will send me a report ASAP. AZ3/26/2007 Received and reviewed report dated February 7, 2007. Three wells were installed. MW-2 encountered 12" of free phase. MW-1 has total dissolved VOC concentration of 1972 ppb in groundwater. MW-3 has 8,738 total VOC concentration dissolved in gw. Contamination is due to the leaking tank #5 which was closed in place in the cellar. Petroleum product maybe trapped around MW-2 in the bedrock. According to the report, pumping out of the material through monitoring well MW-2 is considered the most desirable option. Upon completion of the product recovery, gw sampling will be performed. No total VOC/SVOC concentrations were calculated. No spill# is listed on the report. I left a message for Ray Kahn @212-330-7501. AZ3/27/2007 A letter was sent to Ray Kahn and W. Shur: I have reviewed the above mentioned report for this site. The report stated that 12" of free product were detected in MW-2. Also, significant concentrations of dissolved VOCs and SVOCs were detected in MW-1 and MW-2. ESPL recommended pumping out the material from monitoring well MW-2. In order to expedite site remediation, the Department recommends pumping all three wells existing at the site. Pumping should be initially performed twice a month. Based on the results of initial pumping frequency could be adjusted. Amount of pumped water and oil should be recorded. Amount of pumped oil should be recorded separately. A monitoring progress report should be submitted to the Department quarterly. AZ8-6-2008 Left a message for Ray Kahn (917-939-7366) inquiring about the status of the spill. AZ 8-8-2008 I contacted Mr.Kahn. He stated that they are performing pump outs. The performed two pump outs. He does not remember when the pump outs took place. He will send me a hard copy and an electronic version of the report. They installed a passive bailing system around the end of 2007. They recovered about 250 gallons of mostly product. I requested submittal of quarterly reports. AZ11-13-2008 Reviewed Groundwater Remediation Progress Report submitted by ESPL in August 2008. The report stated that petroleum product is trapped around the MW-2 area due to the fractures in the bedrock. The report stated that ESPL installed a product recovery system in MW-2 in January 2008. The system is comprised of a skimmer and an air driven bladder pump. 157 gallon of free product was recovered between June 2007 and June 2008. Last two measurement of the product thickness in MW-2 showed thickness of 0.01' (June and July 2008). Table 1 stated that 13 gallons of "product mixed water" was recovered by passive-bailing. I contacted Mr. Kahn @212-330 7501 and requested that the report should provide breakdown for the amount of recovered product and water. The report

2432 GRAND CONCOURSE (Continued) **S102399503**

should clearly state how much product was recovered, the date of the reading and the method how this number was obtained. Modified report should be submitted to DEC. Quarterly Monitoring Reports should be submitted to DEC. The site owner is Shur Mnagement (Bob Gethard 718-733-6300). AZ3-16-2009 ESPL submited revised Aug. 2008 Report in December 2008. Also, Monitoring report was submitted in December 2008. Slight sheen was observed in MW-2. About 11.5 gallons of product was removed between August and December 2008. Groundwater sampling was perfromed on October 15, 2009. Samples from monitoring wells MW-1, MW-2 and MW-3 indicated high levels dissolved VOC contamination (7,686 - 39,153 ppb of total VOC). ESPL submitted remedial proposals dated February 2009. The proposals suggested implementing application of RegenOx. I contacted Ray Kahn and requested additional information regurding current status of the plume (free phase thickness, dissolved concentrations and the plume map). AZ3-18-2009 Contacted Ray Kahn (917-939-7366). It was agreed that the existing active bailing system in the basement will be reactivated. Contaminated water and product, if any, (currently it's only sheen) will be pumped for a quarter or two. Maintenance visits will be performed weekly. Monitoring, sampling and reporting will be performed quarterly. Proposals will be sent to DEC. AZ6-5-09 Ray Kahn contacted me. They perfromed two vac truck visits. Pumping continued for approx. 6 min each time in two 3 min intervals. Pumped water had petroleum odor but no free phase was present. Sheen was present. They will switch to direct pumping from the wells. He will research submersible pumps. AZ2-16-2012 Left a message for Ray Kahn. He left a message for me (917-939-7366). I left another message for Ray Kahn. I contacted Ray Kanh. He will forward to me the latest progress report. As per DEC's request, they will re sample the site and gauge free phase product in wells. They will send me email describing site progress no later than Monday. AZ2-21-2012 Received a progress report dated Feb. 21, 2012. Sampling was performed Feb. 18-2012. Results of the sampling will be submitted to DEC under a separate cover. AZ3-9-2012 Received an e-mail from R. Kahn:"Dear Alex:Per our conversation, we have revised the latest progress report to reflect our conversation regarding pump-out, resampling and evaluation for the need to inject oxidant for residual treatment.Please disregard the previous report.RegardsRay Kahn"March -8-2012 report was uploaded into e-docs. AZ

Remarks: Lab reseults show contamination

Material:

Site ID:	350926
Operable Unit ID:	1108463
Operable Unit:	01
Material ID:	2098405
Material Code:	0001A
Material Name:	#2 Fuel Oil
Case No.:	Not reported
Material FA:	Petroleum
Quantity:	Not reported
Units:	Gallons
Recovered:	No
Resource Affected:	Not reported
Oxygenate:	False

2432 GRAND CONCOURSE (Continued) **S102399503**

Tank Test:

BF287 **3009 KINGSBRIDGE TERR** **LTANKS** **S103517641**
NNW **3009 KINGSBRIDGE TERR** **NY Spills** **N/A**
1/4-1/2 **BRONX, NY**
0.495 mi.
2613 ft. **Site 2 of 2 in cluster BF**

Relative:
Lower

Actual:
84 ft.

LTANKS:

Site ID:	195337
Spill Number/Closed Date:	9612363 / 1/16/1997
Spill Date:	1/16/1997
Spill Cause:	Tank Overfill
Spill Source:	Private Dwelling
Spill Class:	Known release with minimal potential for fire or hazard. DEC Response. Willing Responsible Party. Corrective action taken.
Cleanup Ceased:	Not reported
Cleanup Meets Standard:	False
SWIS:	0301
Investigator:	SMMARTIN
Referred To:	Not reported
Reported to Dept:	1/16/1997
CID:	371
Water Affected:	Not reported
Spill Notifier:	Responsible Party
Last Inspection:	Not reported
Recommended Penalty:	False
UST Involvement:	False
Remediation Phase:	0
Date Entered In Computer:	1/16/1997
Spill Record Last Update:	1/21/1997
Spiller Name:	JIM CAREY
Spiller Company:	CASTLE OIL
Spiller Address:	290 LOCUST AVE
Spiller City,St,Zip:	BRONX, NY 10454-
Spiller County:	001
Spiller Contact:	Not reported
Spiller Phone:	Not reported
Spiller Extention:	Not reported
DEC Region:	2
DER Facility ID:	162756
DEC Memo:	Prior to Sept, 2004 data translation this spill Lead_DEC Field was "MARTINKAT"
Remarks:	DRIVER OVERFILLED TANK - OVERFLOW WENT INTO ALLEYWAY, IS CONTAINED AND IS BEING CLEANED UP.

Material:

Site ID:	195337
Operable Unit ID:	1040236
Operable Unit:	01
Material ID:	341009
Material Code:	0003A
Material Name:	#6 Fuel Oil
Case No.:	Not reported
Material FA:	Petroleum
Quantity:	10

3009 KINGSBRIDGE TERR (Continued) **S103517641**

Units: Gallons
Recovered: 10
Resource Affected: Not reported
Oxygenate: False

Tank Test:

SPILLS:
Facility ID: 9600214
DER Facility ID: 162756
Facility Type: ER
Site ID: 195336
DEC Region: 2
Spill Date: 4/4/1996
Spill Number/Closed Date: 9600214 / 4/4/1996
Spill Cause: Unknown
Spill Class: Known release with minimal potential for fire or hazard. DEC Response. Willing Responsible Party. Corrective action taken.
SWIS: 0301
Investigator: KSTANG
Referred To: Not reported
Reported to Dept: 4/4/1996
CID: 257
Water Affected: Not reported
Spill Source: Private Dwelling
Spill Notifier: Local Agency
Cleanup Ceased: Not reported
Cleanup Meets Std: False
Last Inspection: Not reported
Recommended Penalty: False
UST Trust: False
Remediation Phase: 0
Date Entered In Computer: 4/4/1996
Spill Record Last Update: 11/10/2003
Spiller Name: UNKNOWN
Spiller Company: UNKNOWN
Spiller Address: UNKNOWN
Spiller City,St,Zip: UNKNOWN, NY
Spiller Company: 999
Contact Name: NONE
Contact Phone: Not reported
DEC Memo: Prior to Sept, 2004 data translation this spill Lead_DEC Field was "TANG"
Remarks: subject called the dep and said there was a spill unknown for sure how much might be around 4 gals of a unknown material onto sidewalk

Material:
Site ID: 195336
Operable Unit ID: 1031664
Operable Unit: 01
Material ID: 353614
Material Code: 0064A
Material Name: UNKNOWN MATERIAL
Case No.: Not reported
Material FA: Other
Quantity: 0

3009 KINGSBRIDGE TERR (Continued) **S103517641**

Units:	Gallons
Recovered:	No
Resource Affected:	Not reported
Oxygenate:	False

Tank Test:

288
SE
1/4-1/2
0.500 mi.
2639 ft.

Relative:
Lower

Actual:
67 ft.

384 E 193RD ST **LTANKS** **S102671840**
384 E 193RD ST **N/A**
BRONX, NY

LTANKS:

Site ID:	104127
Spill Number/Closed Date:	9112288 / 11/22/1994
Spill Date:	3/2/1992
Spill Cause:	Tank Overfill
Spill Source:	Tank Truck
Spill Class:	Known release with minimal potential for fire or hazard. DEC Response. Willing Responsible Party. Corrective action taken.
Cleanup Ceased:	11/22/1994
Cleanup Meets Standard:	True
SWIS:	0301
Investigator:	SIGONA
Referred To:	Not reported
Reported to Dept:	3/2/1992
CID:	Not reported
Water Affected:	Not reported
Spill Notifier:	Other
Last Inspection:	Not reported
Recommended Penalty:	False
UST Involvement:	False
Remediation Phase:	0
Date Entered In Computer:	3/4/1992
Spill Record Last Update:	11/22/1994
Spiller Name:	Not reported
Spiller Company:	CASTLE OIL
Spiller Address:	Not reported
Spiller City,St,Zip:	NY
Spiller County:	999
Spiller Contact:	Not reported
Spiller Phone:	Not reported
Spiller Extention:	Not reported
DEC Region:	2
DER Facility ID:	92051
DEC Memo:	Not reported
Remarks:	CONTAINED ON PAVEMENT. A L EASTMOND CLEANING. OIL LEAKED IN BOILER ROOM HAPPENED ON SAT 2/28/92 GAS TO COMPLETE CLEANUP AND WASH FLOOR TOMORROW 3/3/92 900AM

Material:

Site ID:	104127
Operable Unit ID:	962601
Operable Unit:	01
Material ID:	417271

384 E 193RD ST (Continued) **S102671840**

Material Code:	0003A
Material Name:	#6 Fuel Oil
Case No.:	Not reported
Material FA:	Petroleum
Quantity:	200
Units:	Gallons
Recovered:	No
Resource Affected:	Not reported
Oxygenate:	False

Tank Test:

289
WSW
1/2-1
0.702 mi.
3709 ft.

CON EDISON - KINGSBRIDGE STATION MGP **EDR MGP** **1008407870**
BLOCK 3236, LOT 25 AND BLOCK 3236 LOT 45 **N/A**
BRONX, NY 10468

Relative:
Lower

Actual:
33 ft.

Manufactured Gas Plants:
No additional information available

Count: 20 records. ORPHAN SUMMARY

City	EDR ID	Site Name	Site Address	Zip	Database(s)
BRONX	1000334578	NYCTA	JEROME YD	10468	FINDS,MANIFEST,RCRA-CESQG
BRONX	1000694477	SHELL OIL COMPANY	1263 E L GRANT HWY		FINDS,AIRS (AFS),MANIFEST,RCRA-NLR
BRONX	1001224027	NYCDOT	GRAND CONCOURSE YARD	10468	FINDS,RCRA-NLR,MANIFEST
BRONX	1004761973	NYCDEP - SHAFT 3B	JEROME AVE S OF 233RD ST	10468	FINDS,RCRA-NLR
BRONX	1004762756	NYCDOT	GRAND CONCOURSE	10453	FINDS,RCRA-NLR,MANIFEST
BRONX	1006817570	NYCTA CPM ENVIRO ENG DIV	JEROME AVE & MOSHALU PK	10467	RCRA-LQG,MANIFEST,MANIFEST
BRONX	1007206168	CON ED - MH 15194	E/S GRAND CON. COURSE	10458	RCRA-NLR
BRONX	1007207010	CONSOLIDATED EDISON	MH139-JEROME AVE & BAINBRIDGE		RCRA-NLR,MANIFEST
BRONX	1007207084	CONSOLIDATED EDISON	MH144-E 233RD & JEROME AVE		RCRA-NLR,MANIFEST
BRONX	1007207285	CONSOLIDATED EDISON	SB8963-E171ST ST & GRAND CONC		RCRA-NLR,MANIFEST
BRONX	1007207491	CONSOLIDATED EDISON	MH139-BAINBRIDGE & JEROME AVE		RCRA-NLR,MANIFEST
BRONX	1007207833	CONSOLIDATED EDISON	MH16899 176 ST & JEROME AVE		RCRA-NLR,MANIFEST
BRONX	1007208371	CONSOLIDATED EDISON	MH3377-JEROME AVE & ELIOT PL		RCRA-NLR,MANIFEST
BRONX	1007880975	NYCDOT BRIDGE BIN 2242329	GRAND COURSE BLVD BRG OVER	10453	RCRA-NLR
BRONX	1007880978	NYCDOT BRIDGE BIN 2242309	GRAND CONCOURSE BRIDGE OVER	10453	RCRA-NLR
BRONX	1008195727	CONSOLIDATED EDISON	E 165 & GRAND CONCOURSE TM511		RCRA-NLR,MANIFEST
BRONX	1008195748	CONSOLIDATED EDISON	MH16928-183RD ST & JEROME AVE		RCRA-NLR,MANIFEST
BRONX	1008195761	CONSOLIDATED EDISON	MH16925-183RD AVE & JEROME AVE		RCRA-NLR,MANIFEST
BRONX	S107488594	IFO TASK FORCE	STATE 87 EXIT - I 95 HWY		SPILLS
BRONX	S110540770	TRAFFIC ACCIDENT	GRANT HWY AND W 170TH ST		SPILLS

GOVERNMENT RECORDS SEARCHED / DATA CURRENCY TRACKING

To maintain currency of the following federal and state databases, EDR contacts the appropriate governmental agency on a monthly or quarterly basis, as required.

Number of Days to Update: Provides confirmation that EDR is reporting records that have been updated within 90 days from the date the government agency made the information available to the public.

STANDARD ENVIRONMENTAL RECORDS

Federal NPL site list

NPL: National Priority List

National Priorities List (Superfund). The NPL is a subset of CERCLIS and identifies over 1,200 sites for priority cleanup under the Superfund Program. NPL sites may encompass relatively large areas. As such, EDR provides polygon coverage for over 1,000 NPL site boundaries produced by EPA's Environmental Photographic Interpretation Center (EPIC) and regional EPA offices.

Date of Government Version: 02/01/2013
Date Data Arrived at EDR: 03/01/2013
Date Made Active in Reports: 03/13/2013
Number of Days to Update: 12

Source: EPA
Telephone: N/A
Last EDR Contact: 05/09/2013
Next Scheduled EDR Contact: 07/22/2013
Data Release Frequency: Quarterly

NPL Site Boundaries

Sources:

EPA's Environmental Photographic Interpretation Center (EPIC)
Telephone: 202-564-7333

EPA Region 1
Telephone 617-918-1143

EPA Region 6
Telephone: 214-655-6659

EPA Region 3
Telephone 215-814-5418

EPA Region 7
Telephone: 913-551-7247

EPA Region 4
Telephone 404-562-8033

EPA Region 8
Telephone: 303-312-6774

EPA Region 5
Telephone 312-886-6686

EPA Region 9
Telephone: 415-947-4246

EPA Region 10
Telephone 206-553-8665

Proposed NPL: Proposed National Priority List Sites

A site that has been proposed for listing on the National Priorities List through the issuance of a proposed rule in the Federal Register. EPA then accepts public comments on the site, responds to the comments, and places on the NPL those sites that continue to meet the requirements for listing.

Date of Government Version: 02/01/2013
Date Data Arrived at EDR: 03/01/2013
Date Made Active in Reports: 03/13/2013
Number of Days to Update: 12

Source: EPA
Telephone: N/A
Last EDR Contact: 05/09/2013
Next Scheduled EDR Contact: 07/22/2013
Data Release Frequency: Quarterly

NPL LIENS: Federal Superfund Liens

Federal Superfund Liens. Under the authority granted the USEPA by CERCLA of 1980, the USEPA has the authority to file liens against real property in order to recover remedial action expenditures or when the property owner received notification of potential liability. USEPA compiles a listing of filed notices of Superfund Liens.

Date of Government Version: 10/15/1991
Date Data Arrived at EDR: 02/02/1994
Date Made Active in Reports: 03/30/1994
Number of Days to Update: 56

Source: EPA
Telephone: 202-564-4267
Last EDR Contact: 08/15/2011
Next Scheduled EDR Contact: 11/28/2011
Data Release Frequency: No Update Planned

Federal Delisted NPL site list

DELISTED NPL: National Priority List Deletions

The National Oil and Hazardous Substances Pollution Contingency Plan (NCP) establishes the criteria that the EPA uses to delete sites from the NPL. In accordance with 40 CFR 300.425.(e), sites may be deleted from the NPL where no further response is appropriate.

Date of Government Version: 02/01/2013
Date Data Arrived at EDR: 03/01/2013
Date Made Active in Reports: 03/13/2013
Number of Days to Update: 12

Source: EPA
Telephone: N/A
Last EDR Contact: 05/09/2013
Next Scheduled EDR Contact: 07/22/2013
Data Release Frequency: Quarterly

Federal CERCLIS list

CERCLIS: Comprehensive Environmental Response, Compensation, and Liability Information System

CERCLIS contains data on potentially hazardous waste sites that have been reported to the USEPA by states, municipalities, private companies and private persons, pursuant to Section 103 of the Comprehensive Environmental Response, Compensation, and Liability Act (CERCLA). CERCLIS contains sites which are either proposed to or on the National Priorities List (NPL) and sites which are in the screening and assessment phase for possible inclusion on the NPL.

Date of Government Version: 02/04/2013
Date Data Arrived at EDR: 03/01/2013
Date Made Active in Reports: 03/13/2013
Number of Days to Update: 12

Source: EPA
Telephone: 703-412-9810
Last EDR Contact: 04/05/2013
Next Scheduled EDR Contact: 06/10/2013
Data Release Frequency: Quarterly

FEDERAL FACILITY: Federal Facility Site Information listing

A listing of National Priority List (NPL) and Base Realignment and Closure (BRAC) sites found in the Comprehensive Environmental Response, Compensation and Liability Information System (CERCLIS) Database where EPA Federal Facilities Restoration and Reuse Office is involved in cleanup activities.

Date of Government Version: 07/31/2012
Date Data Arrived at EDR: 10/09/2012
Date Made Active in Reports: 12/20/2012
Number of Days to Update: 72

Source: Environmental Protection Agency
Telephone: 703-603-8704
Last EDR Contact: 04/10/2013
Next Scheduled EDR Contact: 07/22/2013
Data Release Frequency: Varies

Federal CERCLIS NFRAP site List

CERCLIS-NFRAP: CERCLIS No Further Remedial Action Planned

Archived sites are sites that have been removed and archived from the inventory of CERCLIS sites. Archived status indicates that, to the best of EPA's knowledge, assessment at a site has been completed and that EPA has determined no further steps will be taken to list this site on the National Priorities List (NPL), unless information indicates this decision was not appropriate or other considerations require a recommendation for listing at a later time. This decision does not necessarily mean that there is no hazard associated with a given site; it only means that, based upon available information, the location is not judged to be a potential NPL site.

Date of Government Version: 02/05/2013
Date Data Arrived at EDR: 03/01/2013
Date Made Active in Reports: 03/13/2013
Number of Days to Update: 12

Source: EPA
Telephone: 703-412-9810
Last EDR Contact: 04/05/2013
Next Scheduled EDR Contact: 03/11/2013
Data Release Frequency: Quarterly

Federal RCRA CORRACTS facilities list

CORRACTS: Corrective Action Report

CORRACTS identifies hazardous waste handlers with RCRA corrective action activity.

Date of Government Version: 02/12/2013
Date Data Arrived at EDR: 02/21/2013
Date Made Active in Reports: 02/27/2013
Number of Days to Update: 6

Source: EPA
Telephone: 800-424-9346
Last EDR Contact: 05/02/2013
Next Scheduled EDR Contact: 07/15/2013
Data Release Frequency: Quarterly

Federal RCRA non-CORRACTS TSD facilities list

RCRA-TSDF: RCRA - Treatment, Storage and Disposal

RCRAInfo is EPA's comprehensive information system, providing access to data supporting the Resource Conservation and Recovery Act (RCRA) of 1976 and the Hazardous and Solid Waste Amendments (HSWA) of 1984. The database includes selective information on sites which generate, transport, store, treat and/or dispose of hazardous waste as defined by the Resource Conservation and Recovery Act (RCRA). Transporters are individuals or entities that move hazardous waste from the generator offsite to a facility that can recycle, treat, store, or dispose of the waste. TSDFs treat, store, or dispose of the waste.

Date of Government Version: 02/12/2013
Date Data Arrived at EDR: 02/15/2013
Date Made Active in Reports: 02/27/2013
Number of Days to Update: 12

Source: Environmental Protection Agency
Telephone: (212) 637-3660
Last EDR Contact: 05/02/2013
Next Scheduled EDR Contact: 07/15/2013
Data Release Frequency: Quarterly

Federal RCRA generators list

RCRA-LQG: RCRA - Large Quantity Generators

RCRAInfo is EPA's comprehensive information system, providing access to data supporting the Resource Conservation and Recovery Act (RCRA) of 1976 and the Hazardous and Solid Waste Amendments (HSWA) of 1984. The database includes selective information on sites which generate, transport, store, treat and/or dispose of hazardous waste as defined by the Resource Conservation and Recovery Act (RCRA). Large quantity generators (LQGs) generate over 1,000 kilograms (kg) of hazardous waste, or over 1 kg of acutely hazardous waste per month.

Date of Government Version: 02/12/2013
Date Data Arrived at EDR: 02/15/2013
Date Made Active in Reports: 02/27/2013
Number of Days to Update: 12

Source: Environmental Protection Agency
Telephone: (212) 637-3660
Last EDR Contact: 05/02/2013
Next Scheduled EDR Contact: 07/15/2013
Data Release Frequency: Quarterly

RCRA-SQG: RCRA - Small Quantity Generators

RCRAInfo is EPA's comprehensive information system, providing access to data supporting the Resource Conservation and Recovery Act (RCRA) of 1976 and the Hazardous and Solid Waste Amendments (HSWA) of 1984. The database includes selective information on sites which generate, transport, store, treat and/or dispose of hazardous waste as defined by the Resource Conservation and Recovery Act (RCRA). Small quantity generators (SQGs) generate between 100 kg and 1,000 kg of hazardous waste per month.

Date of Government Version: 02/12/2013
Date Data Arrived at EDR: 02/15/2013
Date Made Active in Reports: 02/27/2013
Number of Days to Update: 12

Source: Environmental Protection Agency
Telephone: (212) 637-3660
Last EDR Contact: 05/02/2013
Next Scheduled EDR Contact: 07/15/2013
Data Release Frequency: Quarterly

RCRA-CESQG: RCRA - Conditionally Exempt Small Quantity Generators

RCRAInfo is EPA's comprehensive information system, providing access to data supporting the Resource Conservation and Recovery Act (RCRA) of 1976 and the Hazardous and Solid Waste Amendments (HSWA) of 1984. The database includes selective information on sites which generate, transport, store, treat and/or dispose of hazardous waste as defined by the Resource Conservation and Recovery Act (RCRA). Conditionally exempt small quantity generators (CESQGs) generate less than 100 kg of hazardous waste, or less than 1 kg of acutely hazardous waste per month.

Date of Government Version: 02/12/2013
Date Data Arrived at EDR: 02/15/2013
Date Made Active in Reports: 02/27/2013
Number of Days to Update: 12

Source: Environmental Protection Agency
Telephone: (212) 637-3660
Last EDR Contact: 05/02/2013
Next Scheduled EDR Contact: 07/15/2013
Data Release Frequency: Varies

GOVERNMENT RECORDS SEARCHED / DATA CURRENCY TRACKING

Federal institutional controls / engineering controls registries

US ENG CONTROLS: Engineering Controls Sites List

A listing of sites with engineering controls in place. Engineering controls include various forms of caps, building foundations, liners, and treatment methods to create pathway elimination for regulated substances to enter environmental media or effect human health.

Date of Government Version: 03/14/2013
Date Data Arrived at EDR: 03/29/2013
Date Made Active in Reports: 05/10/2013
Number of Days to Update: 42

Source: Environmental Protection Agency
Telephone: 703-603-0695
Last EDR Contact: 03/11/2013
Next Scheduled EDR Contact: 06/24/2013
Data Release Frequency: Varies

US INST CONTROL: Sites with Institutional Controls

A listing of sites with institutional controls in place. Institutional controls include administrative measures, such as groundwater use restrictions, construction restrictions, property use restrictions, and post remediation care requirements intended to prevent exposure to contaminants remaining on site. Deed restrictions are generally required as part of the institutional controls.

Date of Government Version: 03/14/2013
Date Data Arrived at EDR: 03/29/2013
Date Made Active in Reports: 05/10/2013
Number of Days to Update: 42

Source: Environmental Protection Agency
Telephone: 703-603-0695
Last EDR Contact: 03/11/2013
Next Scheduled EDR Contact: 06/24/2013
Data Release Frequency: Varies

LUCIS: Land Use Control Information System

LUCIS contains records of land use control information pertaining to the former Navy Base Realignment and Closure properties.

Date of Government Version: 12/09/2005
Date Data Arrived at EDR: 12/11/2006
Date Made Active in Reports: 01/11/2007
Number of Days to Update: 31

Source: Department of the Navy
Telephone: 843-820-7326
Last EDR Contact: 05/20/2013
Next Scheduled EDR Contact: 09/02/2013
Data Release Frequency: Varies

Federal ERNS list

ERNS: Emergency Response Notification System

Emergency Response Notification System. ERNS records and stores information on reported releases of oil and hazardous substances.

Date of Government Version: 12/31/2012
Date Data Arrived at EDR: 01/17/2013
Date Made Active in Reports: 02/15/2013
Number of Days to Update: 29

Source: National Response Center, United States Coast Guard
Telephone: 202-267-2180
Last EDR Contact: 04/02/2013
Next Scheduled EDR Contact: 07/15/2013
Data Release Frequency: Annually

State- and tribal - equivalent CERCLIS

SHWS: Inactive Hazardous Waste Disposal Sites in New York State

Referred to as the State Superfund Program, the Inactive Hazardous Waste Disposal Site Remedial Program is the cleanup program for inactive hazardous waste sites and now includes hazardous substance sites

Date of Government Version: 03/21/2013
Date Data Arrived at EDR: 03/21/2013
Date Made Active in Reports: 05/03/2013
Number of Days to Update: 43

Source: Department of Environmental Conservation
Telephone: 518-402-9622
Last EDR Contact: 05/23/2013
Next Scheduled EDR Contact: 09/02/2013
Data Release Frequency: Annually

VAPOR REOPENED: Vapor Intrustion Legacy Site List

New York is currently re-evaluating previous assumptions and decisions regarding the potential for soil vapor intrusion exposures at sites. As a result, all past, current, and future contaminated sites will be evaluated to determine whether these sites have the potential for exposures related to soil vapor intrusion.

Date of Government Version: 01/01/2013
Date Data Arrived at EDR: 02/20/2013
Date Made Active in Reports: 03/15/2013
Number of Days to Update: 23

Source: Department of Environmenal Conservation
Telephone: 518-402-9814
Last EDR Contact: 02/20/2013
Next Scheduled EDR Contact: 06/03/2013
Data Release Frequency: Varies

State and tribal landfill and/or solid waste disposal site lists

SWF/LF: Facility Register

Solid Waste Facilities/Landfill Sites. SWF/LF type records typically contain an inventory of solid waste disposal facilities or landfills in a particular state. Depending on the state, these may be active or inactive facilities or open dumps that failed to meet RCRA Subtitle D Section 4004 criteria for solid waste landfills or disposal sites.

Date of Government Version: 01/07/2013
Date Data Arrived at EDR: 01/09/2013
Date Made Active in Reports: 01/16/2013
Number of Days to Update: 7

Source: Department of Environmental Conservation
Telephone: 518-457-2051
Last EDR Contact: 04/08/2013
Next Scheduled EDR Contact: 07/22/2013
Data Release Frequency: Semi-Annually

State and tribal leaking storage tank lists

LTANKS: Spills Information Database

Leaking Storage Tank Incident Reports. These records contain an inventory of reported leaking storage tank incidents reported from 4/1/86 through the most recent update. They can be either leaking underground storage tanks or leaking aboveground storage tanks. The causes of the incidents are tank test failures, tank failures or tank overfills.

Date of Government Version: 04/05/2013
Date Data Arrived at EDR: 04/05/2013
Date Made Active in Reports: 05/08/2013
Number of Days to Update: 33

Source: Department of Environmental Conservation
Telephone: 518-402-9549
Last EDR Contact: 05/23/2013
Next Scheduled EDR Contact: 09/02/2013
Data Release Frequency: Varies

HIST LTANKS: Listing of Leaking Storage Tanks

A listing of leaking underground and aboveground storage tanks. The causes of the incidents are tank test failures, tank failures or tank overfills. In 2002, the Department of Environmental Conservation stopped providing updates to its original Spills Information Database. This database includes fields that are no longer available from the NYDEC as of January 1, 2002. Current information may be found in the NY LTANKS database. Department of Environmental Conservation.

Date of Government Version: 01/01/2002
Date Data Arrived at EDR: 07/08/2005
Date Made Active in Reports: 07/14/2005
Number of Days to Update: 6

Source: Department of Environmental Conservation
Telephone: 518-402-9549
Last EDR Contact: 07/07/2005
Next Scheduled EDR Contact: N/A
Data Release Frequency: No Update Planned

INDIAN LUST R10: Leaking Underground Storage Tanks on Indian Land

LUSTs on Indian land in Alaska, Idaho, Oregon and Washington.

Date of Government Version: 02/05/2013
Date Data Arrived at EDR: 02/06/2013
Date Made Active in Reports: 04/12/2013
Number of Days to Update: 65

Source: EPA Region 10
Telephone: 206-553-2857
Last EDR Contact: 04/29/2013
Next Scheduled EDR Contact: 08/12/2013
Data Release Frequency: Quarterly

INDIAN LUST R8: Leaking Underground Storage Tanks on Indian Land
LUSTs on Indian land in Colorado, Montana, North Dakota, South Dakota, Utah and Wyoming.

Date of Government Version: 08/27/2012
Date Data Arrived at EDR: 08/28/2012
Date Made Active in Reports: 10/16/2012
Number of Days to Update: 49
Source: EPA Region 8
Telephone: 303-312-6271
Last EDR Contact: 04/29/2013
Next Scheduled EDR Contact: 08/12/2013
Data Release Frequency: Quarterly

INDIAN LUST R6: Leaking Underground Storage Tanks on Indian Land
LUSTs on Indian land in New Mexico and Oklahoma.

Date of Government Version: 09/12/2011
Date Data Arrived at EDR: 09/13/2011
Date Made Active in Reports: 11/11/2011
Number of Days to Update: 59
Source: EPA Region 6
Telephone: 214-665-6597
Last EDR Contact: 04/29/2013
Next Scheduled EDR Contact: 08/12/2013
Data Release Frequency: Varies

INDIAN LUST R7: Leaking Underground Storage Tanks on Indian Land
LUSTs on Indian land in Iowa, Kansas, and Nebraska

Date of Government Version: 12/31/2012
Date Data Arrived at EDR: 02/28/2013
Date Made Active in Reports: 04/12/2013
Number of Days to Update: 43
Source: EPA Region 7
Telephone: 913-551-7003
Last EDR Contact: 04/29/2013
Next Scheduled EDR Contact: 08/12/2013
Data Release Frequency: Varies

INDIAN LUST R1: Leaking Underground Storage Tanks on Indian Land
A listing of leaking underground storage tank locations on Indian Land.

Date of Government Version: 09/28/2012
Date Data Arrived at EDR: 11/01/2012
Date Made Active in Reports: 04/12/2013
Number of Days to Update: 162
Source: EPA Region 1
Telephone: 617-918-1313
Last EDR Contact: 05/01/2013
Next Scheduled EDR Contact: 08/12/2013
Data Release Frequency: Varies

INDIAN LUST R4: Leaking Underground Storage Tanks on Indian Land
LUSTs on Indian land in Florida, Mississippi and North Carolina.

Date of Government Version: 02/06/2013
Date Data Arrived at EDR: 02/08/2013
Date Made Active in Reports: 04/12/2013
Number of Days to Update: 63
Source: EPA Region 4
Telephone: 404-562-8677
Last EDR Contact: 04/29/2013
Next Scheduled EDR Contact: 08/12/2013
Data Release Frequency: Semi-Annually

INDIAN LUST R9: Leaking Underground Storage Tanks on Indian Land
LUSTs on Indian land in Arizona, California, New Mexico and Nevada

Date of Government Version: 03/01/2013
Date Data Arrived at EDR: 03/01/2013
Date Made Active in Reports: 04/12/2013
Number of Days to Update: 42
Source: Environmental Protection Agency
Telephone: 415-972-3372
Last EDR Contact: 04/29/2013
Next Scheduled EDR Contact: 08/12/2013
Data Release Frequency: Quarterly

State and tribal registered storage tank lists

TANKS: Storage Tank Faciliy Listing
This database contains records of facilities that are or have been regulated under Bulk Storage Program. Tank information for these facilities may not be releasable by the state agency.

Date of Government Version: 04/02/2013
Date Data Arrived at EDR: 04/03/2013
Date Made Active in Reports: 05/03/2013
Number of Days to Update: 30

Source: Department of Environmental Conservation
Telephone: 518-402-9543
Last EDR Contact: 04/03/2013
Next Scheduled EDR Contact: 07/15/2013
Data Release Frequency: Quarterly

UST: Petroleum Bulk Storage (PBS) Database
Facilities that have petroleum storage capacities in excess of 1,100 gallons and less than 400,000 gallons.

Date of Government Version: 04/02/2013
Date Data Arrived at EDR: 04/03/2013
Date Made Active in Reports: 05/03/2013
Number of Days to Update: 30

Source: Department of Environmental Conservation
Telephone: 518-402-9549
Last EDR Contact: 04/03/2013
Next Scheduled EDR Contact: 07/15/2013
Data Release Frequency: No Update Planned

CBS UST: Chemical Bulk Storage Database
Facilities that store regulated hazardous substances in underground tanks of any size

Date of Government Version: 01/01/2002
Date Data Arrived at EDR: 02/20/2002
Date Made Active in Reports: 03/22/2002
Number of Days to Update: 30

Source: NYSDEC
Telephone: 518-402-9549
Last EDR Contact: 10/24/2005
Next Scheduled EDR Contact: 01/23/2006
Data Release Frequency: No Update Planned

MOSF UST: Major Oil Storage Facilities Database
Facilities that may be onshore facilities or vessels, with petroleum storage capacities of 400,000 gallons or greater.

Date of Government Version: 01/01/2002
Date Data Arrived at EDR: 02/20/2002
Date Made Active in Reports: 03/22/2002
Number of Days to Update: 30

Source: NYSDEC
Telephone: 518-402-9549
Last EDR Contact: 07/25/2005
Next Scheduled EDR Contact: 10/24/2005
Data Release Frequency: Varies

AST: Petroleum Bulk Storage
Registered Aboveground Storage Tanks.

Date of Government Version: 04/02/2013
Date Data Arrived at EDR: 04/03/2013
Date Made Active in Reports: 05/03/2013
Number of Days to Update: 30

Source: Department of Environmental Conservation
Telephone: 518-402-9549
Last EDR Contact: 04/03/2013
Next Scheduled EDR Contact: 07/15/2013
Data Release Frequency: No Update Planned

CBS AST: Chemical Bulk Storage Database
Facilities that store regulated hazardous substances in aboveground tanks with capacities of 185 gallons or greater, and/or in underground tanks of any size.

Date of Government Version: 01/01/2002
Date Data Arrived at EDR: 02/20/2002
Date Made Active in Reports: 03/22/2002
Number of Days to Update: 30

Source: NYSDEC
Telephone: 518-402-9549
Last EDR Contact: 07/25/2005
Next Scheduled EDR Contact: 10/24/2005
Data Release Frequency: No Update Planned

MOSF AST: Major Oil Storage Facilities Database
Facilities that may be onshore facilities or vessels, with petroleum storage capacities of 400,000 gallons or greater.

Date of Government Version: 01/01/2002
Date Data Arrived at EDR: 02/20/2002
Date Made Active in Reports: 03/22/2002
Number of Days to Update: 30

Source: NYSDEC
Telephone: 518-402-9549
Last EDR Contact: 07/25/2005
Next Scheduled EDR Contact: 10/24/2005
Data Release Frequency: No Update Planned

CBS: Chemical Bulk Storage Site Listing
These facilities store regulated hazardous substances in aboveground tanks with capacities of 185 gallons or greater, and/or in underground tanks of any size

Date of Government Version: 04/02/2013
Date Data Arrived at EDR: 04/03/2013
Date Made Active in Reports: 05/03/2013
Number of Days to Update: 30
Source: Department of Environmental Conservation
Telephone: 518-402-9549
Last EDR Contact: 04/03/2013
Next Scheduled EDR Contact: 07/15/2013
Data Release Frequency: Quarterly

MOSF: Major Oil Storage Facility Site Listing
These facilities may be onshore facilities or vessels, with petroleum storage capacities of 400,000 gallons or greater.

Date of Government Version: 04/02/2013
Date Data Arrived at EDR: 04/03/2013
Date Made Active in Reports: 05/03/2013
Number of Days to Update: 30
Source: Department of Environmental Conservation
Telephone: 518-402-9549
Last EDR Contact: 04/03/2013
Next Scheduled EDR Contact: 07/15/2013
Data Release Frequency: Quarterly

INDIAN UST R4: Underground Storage Tanks on Indian Land
The Indian Underground Storage Tank (UST) database provides information about underground storage tanks on Indian land in EPA Region 4 (Alabama, Florida, Georgia, Kentucky, Mississippi, North Carolina, South Carolina, Tennessee and Tribal Nations)

Date of Government Version: 02/06/2013
Date Data Arrived at EDR: 02/08/2013
Date Made Active in Reports: 04/12/2013
Number of Days to Update: 63
Source: EPA Region 4
Telephone: 404-562-9424
Last EDR Contact: 04/29/2013
Next Scheduled EDR Contact: 08/12/2013
Data Release Frequency: Semi-Annually

INDIAN UST R1: Underground Storage Tanks on Indian Land
The Indian Underground Storage Tank (UST) database provides information about underground storage tanks on Indian land in EPA Region 1 (Connecticut, Maine, Massachusetts, New Hampshire, Rhode Island, Vermont and ten Tribal Nations).

Date of Government Version: 09/28/2012
Date Data Arrived at EDR: 11/07/2012
Date Made Active in Reports: 04/12/2013
Number of Days to Update: 156
Source: EPA, Region 1
Telephone: 617-918-1313
Last EDR Contact: 04/29/2013
Next Scheduled EDR Contact: 08/12/2013
Data Release Frequency: Varies

INDIAN UST R5: Underground Storage Tanks on Indian Land
The Indian Underground Storage Tank (UST) database provides information about underground storage tanks on Indian land in EPA Region 5 (Michigan, Minnesota and Wisconsin and Tribal Nations).

Date of Government Version: 08/02/2012
Date Data Arrived at EDR: 08/03/2012
Date Made Active in Reports: 11/05/2012
Number of Days to Update: 94
Source: EPA Region 5
Telephone: 312-886-6136
Last EDR Contact: 04/29/2013
Next Scheduled EDR Contact: 08/12/2013
Data Release Frequency: Varies

INDIAN UST R6: Underground Storage Tanks on Indian Land
The Indian Underground Storage Tank (UST) database provides information about underground storage tanks on Indian land in EPA Region 6 (Louisiana, Arkansas, Oklahoma, New Mexico, Texas and 65 Tribes).

Date of Government Version: 05/10/2011
Date Data Arrived at EDR: 05/11/2011
Date Made Active in Reports: 06/14/2011
Number of Days to Update: 34
Source: EPA Region 6
Telephone: 214-665-7591
Last EDR Contact: 04/29/2013
Next Scheduled EDR Contact: 08/12/2013
Data Release Frequency: Semi-Annually

INDIAN UST R7: Underground Storage Tanks on Indian Land

The Indian Underground Storage Tank (UST) database provides information about underground storage tanks on Indian land in EPA Region 7 (Iowa, Kansas, Missouri, Nebraska, and 9 Tribal Nations).

Date of Government Version: 12/31/2012
Date Data Arrived at EDR: 02/28/2013
Date Made Active in Reports: 04/12/2013
Number of Days to Update: 43

Source: EPA Region 7
Telephone: 913-551-7003
Last EDR Contact: 04/29/2013
Next Scheduled EDR Contact: 08/12/2013
Data Release Frequency: Varies

INDIAN UST R8: Underground Storage Tanks on Indian Land

The Indian Underground Storage Tank (UST) database provides information about underground storage tanks on Indian land in EPA Region 8 (Colorado, Montana, North Dakota, South Dakota, Utah, Wyoming and 27 Tribal Nations).

Date of Government Version: 08/27/2012
Date Data Arrived at EDR: 08/28/2012
Date Made Active in Reports: 10/16/2012
Number of Days to Update: 49

Source: EPA Region 8
Telephone: 303-312-6137
Last EDR Contact: 04/29/2013
Next Scheduled EDR Contact: 08/12/2013
Data Release Frequency: Quarterly

INDIAN UST R10: Underground Storage Tanks on Indian Land

The Indian Underground Storage Tank (UST) database provides information about underground storage tanks on Indian land in EPA Region 10 (Alaska, Idaho, Oregon, Washington, and Tribal Nations).

Date of Government Version: 02/05/2013
Date Data Arrived at EDR: 02/06/2013
Date Made Active in Reports: 04/12/2013
Number of Days to Update: 65

Source: EPA Region 10
Telephone: 206-553-2857
Last EDR Contact: 04/29/2013
Next Scheduled EDR Contact: 08/12/2013
Data Release Frequency: Quarterly

INDIAN UST R9: Underground Storage Tanks on Indian Land

The Indian Underground Storage Tank (UST) database provides information about underground storage tanks on Indian land in EPA Region 9 (Arizona, California, Hawaii, Nevada, the Pacific Islands, and Tribal Nations).

Date of Government Version: 02/21/2013
Date Data Arrived at EDR: 02/26/2013
Date Made Active in Reports: 04/12/2013
Number of Days to Update: 45

Source: EPA Region 9
Telephone: 415-972-3368
Last EDR Contact: 04/29/2013
Next Scheduled EDR Contact: 08/12/2013
Data Release Frequency: Quarterly

FEMA UST: Underground Storage Tank Listing

A listing of all FEMA owned underground storage tanks.

Date of Government Version: 01/01/2010
Date Data Arrived at EDR: 02/16/2010
Date Made Active in Reports: 04/12/2010
Number of Days to Update: 55

Source: FEMA
Telephone: 202-646-5797
Last EDR Contact: 04/18/2013
Next Scheduled EDR Contact: 07/29/2013
Data Release Frequency: Varies

State and tribal institutional control / engineering control registries

ENG CONTROLS: Registry of Engineering Controls

Environmental Remediation sites that have engineering controls in place.

Date of Government Version: 03/21/2013
Date Data Arrived at EDR: 03/21/2013
Date Made Active in Reports: 05/03/2013
Number of Days to Update: 43

Source: Department of Environmental Conservation
Telephone: 518-402-9553
Last EDR Contact: 05/23/2013
Next Scheduled EDR Contact: 09/02/2013
Data Release Frequency: Quarterly

INST CONTROL: Registry of Institutional Controls
Environmental Remediation sites that have institutional controls in place.

Date of Government Version: 03/21/2013
Date Data Arrived at EDR: 03/21/2013
Date Made Active in Reports: 05/03/2013
Number of Days to Update: 43
Source: Department of Environmental Conservation
Telephone: 518-402-9553
Last EDR Contact: 05/23/2013
Next Scheduled EDR Contact: 09/02/2013
Data Release Frequency: Quarterly

RES DECL: Restrictive Declarations Listing
A restrictive declaration is a covenant running with the land which binds the present and future owners of the property. As a condition of certain special permits, the City Planning Commission may require an applicant to sign and record a restrictive declaration that places specified conditions on the future use and development of the property. Certain restrictive declarations are indicated by a D on zoning maps.

Date of Government Version: 11/18/2010
Date Data Arrived at EDR: 12/23/2010
Date Made Active in Reports: 02/11/2011
Number of Days to Update: 50
Source: NYC Department of City Planning
Telephone: 212-720-3401
Last EDR Contact: 03/29/2013
Next Scheduled EDR Contact: 07/08/2013
Data Release Frequency: No Update Planned

State and tribal voluntary cleanup sites

INDIAN VCP R7: Voluntary Cleanup Priority Lisitng
A listing of voluntary cleanup priority sites located on Indian Land located in Region 7.

Date of Government Version: 03/20/2008
Date Data Arrived at EDR: 04/22/2008
Date Made Active in Reports: 05/19/2008
Number of Days to Update: 27
Source: EPA, Region 7
Telephone: 913-551-7365
Last EDR Contact: 04/20/2009
Next Scheduled EDR Contact: 07/20/2009
Data Release Frequency: Varies

INDIAN VCP R1: Voluntary Cleanup Priority Listing
A listing of voluntary cleanup priority sites located on Indian Land located in Region 1.

Date of Government Version: 09/28/2012
Date Data Arrived at EDR: 10/02/2012
Date Made Active in Reports: 10/16/2012
Number of Days to Update: 14
Source: EPA, Region 1
Telephone: 617-918-1102
Last EDR Contact: 04/05/2013
Next Scheduled EDR Contact: 07/15/2013
Data Release Frequency: Varies

VCP: Voluntary Cleanup Agreements
New York established its Voluntary Cleanup Program (VCP) to address the environmental, legal and financial barriers that often hinder the redevelopment and reuse of contaminated properties. The Voluntary Cleanup Program was developed to enhance private sector cleanup of brownfields by enabling parties to remediate sites using private rather than public funds and to reduce the development pressures on "greenfield" sites.

Date of Government Version: 03/21/2013
Date Data Arrived at EDR: 03/21/2013
Date Made Active in Reports: 05/03/2013
Number of Days to Update: 43
Source: Department of Environmental Conservation
Telephone: 518-402-9711
Last EDR Contact: 05/23/2013
Next Scheduled EDR Contact: 09/02/2013
Data Release Frequency: Semi-Annually

State and tribal Brownfields sites

ERP: Environmental Restoration Program Listing
In an effort to spur the cleanup and redevelopment of brownfields, New Yorkers approved a $200 million Environmental Restoration or Brownfields Fund as part of the $1.75 billion Clean Water/Clean Air Bond Act of 1996 (1996 Bond Act). Enhancements to the program were enacted on October 7, 2003. Under the Environmental Restoration Program, the State provides grants to municipalities to reimburse up to 90 percent of on-site eligible costs and 100% of off-site eligible costs for site investigation and remediation activities. Once remediated, the property may then be reused for commercial, industrial, residential or public use.

Date of Government Version: 03/21/2013
Date Data Arrived at EDR: 03/21/2013
Date Made Active in Reports: 05/03/2013
Number of Days to Update: 43

Source: Department of Environmental Conservation
Telephone: 518-402-9622
Last EDR Contact: 05/23/2013
Next Scheduled EDR Contact: 09/02/2013
Data Release Frequency: Quarterly

BROWNFIELDS: Brownfields Site List

A Brownfield is any real property where redevelopment or re-use may be complicated by the presence or potential presence of a hazardous waste, petroleum, pollutant, or contaminant.

Date of Government Version: 03/21/2013
Date Data Arrived at EDR: 03/21/2013
Date Made Active in Reports: 05/03/2013
Number of Days to Update: 43

Source: Department of Environmental Conservation
Telephone: 518-402-9764
Last EDR Contact: 05/23/2013
Next Scheduled EDR Contact: 09/02/2013
Data Release Frequency: Semi-Annually

ADDITIONAL ENVIRONMENTAL RECORDS

Local Brownfield lists

US BROWNFIELDS: A Listing of Brownfields Sites

Brownfields are real property, the expansion, redevelopment, or reuse of which may be complicated by the presence or potential presence of a hazardous substance, pollutant, or contaminant. Cleaning up and reinvesting in these properties takes development pressures off of undeveloped, open land, and both improves and protects the environment. Assessment, Cleanup and Redevelopment Exchange System (ACRES) stores information reported by EPA Brownfields grant recipients on brownfields properties assessed or cleaned up with grant funding as well as information on Targeted Brownfields Assessments performed by EPA Regions. A listing of ACRES Brownfield sites is obtained from Cleanups in My Community. Cleanups in My Community provides information on Brownfields properties for which information is reported back to EPA, as well as areas served by Brownfields grant programs.

Date of Government Version: 12/10/2012
Date Data Arrived at EDR: 12/11/2012
Date Made Active in Reports: 12/20/2012
Number of Days to Update: 9

Source: Environmental Protection Agency
Telephone: 202-566-2777
Last EDR Contact: 03/26/2013
Next Scheduled EDR Contact: 07/08/2013
Data Release Frequency: Semi-Annually

Local Lists of Landfill / Solid Waste Disposal Sites

ODI: Open Dump Inventory

An open dump is defined as a disposal facility that does not comply with one or more of the Part 257 or Part 258 Subtitle D Criteria.

Date of Government Version: 06/30/1985
Date Data Arrived at EDR: 08/09/2004
Date Made Active in Reports: 09/17/2004
Number of Days to Update: 39

Source: Environmental Protection Agency
Telephone: 800-424-9346
Last EDR Contact: 06/09/2004
Next Scheduled EDR Contact: N/A
Data Release Frequency: No Update Planned

DEBRIS REGION 9: Torres Martinez Reservation Illegal Dump Site Locations

A listing of illegal dump sites location on the Torres Martinez Indian Reservation located in eastern Riverside County and northern Imperial County, California.

Date of Government Version: 01/12/2009
Date Data Arrived at EDR: 05/07/2009
Date Made Active in Reports: 09/21/2009
Number of Days to Update: 137

Source: EPA, Region 9
Telephone: 415-947-4219
Last EDR Contact: 04/29/2013
Next Scheduled EDR Contact: 08/12/2013
Data Release Frequency: No Update Planned

SWRCY: Registered Recycling Facility List

A listing of recycling facilities.

Date of Government Version: 01/07/2013
Date Data Arrived at EDR: 01/09/2013
Date Made Active in Reports: 01/16/2013
Number of Days to Update: 7

Source: Department of Environmental Conservation
Telephone: 518-402-8705
Last EDR Contact: 04/08/2013
Next Scheduled EDR Contact: 07/22/2013
Data Release Frequency: Semi-Annually

SWTIRE: Registered Waste Tire Storage & Facility List
A listing of facilities registered to accept waste tires.

Date of Government Version: 08/01/2006
Date Data Arrived at EDR: 11/15/2006
Date Made Active in Reports: 11/30/2006
Number of Days to Update: 15

Source: Department of Environmental Conservation
Telephone: 518-402-8694
Last EDR Contact: 04/26/2013
Next Scheduled EDR Contact: 08/05/2013
Data Release Frequency: Annually

INDIAN ODI: Report on the Status of Open Dumps on Indian Lands
Location of open dumps on Indian land.

Date of Government Version: 12/31/1998
Date Data Arrived at EDR: 12/03/2007
Date Made Active in Reports: 01/24/2008
Number of Days to Update: 52

Source: Environmental Protection Agency
Telephone: 703-308-8245
Last EDR Contact: 05/03/2013
Next Scheduled EDR Contact: 08/19/2013
Data Release Frequency: Varies

Local Lists of Hazardous waste / Contaminated Sites

US CDL: Clandestine Drug Labs
A listing of clandestine drug lab locations. The U.S. Department of Justice ("the Department") provides this web site as a public service. It contains addresses of some locations where law enforcement agencies reported they found chemicals or other items that indicated the presence of either clandestine drug laboratories or dumpsites. In most cases, the source of the entries is not the Department, and the Department has not verified the entry and does not guarantee its accuracy. Members of the public must verify the accuracy of all entries by, for example, contacting local law enforcement and local health departments.

Date of Government Version: 03/04/2013
Date Data Arrived at EDR: 03/12/2013
Date Made Active in Reports: 05/10/2013
Number of Days to Update: 59

Source: Drug Enforcement Administration
Telephone: 202-307-1000
Last EDR Contact: 03/04/2013
Next Scheduled EDR Contact: 06/17/2013
Data Release Frequency: Quarterly

DEL SHWS: Delisted Registry Sites
A database listing of sites delisted from the Registry of Inactive Hazardous Waste Disposal Sites.

Date of Government Version: 03/21/2013
Date Data Arrived at EDR: 03/21/2013
Date Made Active in Reports: 05/03/2013
Number of Days to Update: 43

Source: Department of Environmental Conservation
Telephone: 518-402-9622
Last EDR Contact: 05/23/2013
Next Scheduled EDR Contact: 09/02/2013
Data Release Frequency: Annually

US HIST CDL: National Clandestine Laboratory Register
A listing of clandestine drug lab locations. The U.S. Department of Justice ("the Department") provides this web site as a public service. It contains addresses of some locations where law enforcement agencies reported they found chemicals or other items that indicated the presence of either clandestine drug laboratories or dumpsites. In most cases, the source of the entries is not the Department, and the Department has not verified the entry and does not guarantee its accuracy. Members of the public must verify the accuracy of all entries by, for example, contacting local law enforcement and local health departments.

Date of Government Version: 09/01/2007
Date Data Arrived at EDR: 11/19/2008
Date Made Active in Reports: 03/30/2009
Number of Days to Update: 131

Source: Drug Enforcement Administration
Telephone: 202-307-1000
Last EDR Contact: 03/23/2009
Next Scheduled EDR Contact: 06/22/2009
Data Release Frequency: No Update Planned

Local Lists of Registered Storage Tanks

HIST UST: Historical Petroleum Bulk Storage Database
These facilities have petroleum storage capacities in excess of 1,100 gallons and less than 400,000 gallons. This database contains detailed information per site. It is no longer updated due to the sensitive nature of the information involved. See UST for more current data.

Date of Government Version: 01/01/2002
Date Data Arrived at EDR: 06/02/2006
Date Made Active in Reports: 07/20/2006
Number of Days to Update: 48
Source: Department of Environmental Conservation
Telephone: 518-402-9549
Last EDR Contact: 10/23/2006
Next Scheduled EDR Contact: 01/22/2007
Data Release Frequency: Varies

HIST AST: Historical Petroleum Bulk Storage Database
These facilities have petroleum storage capabilities in excess of 1,100 gallons and less than 400,000 gallons. This database contains detailed information per site. No longer updated due to the sensitive nature of the information involved. See AST for more current data.

Date of Government Version: 01/01/2002
Date Data Arrived at EDR: 06/02/2006
Date Made Active in Reports: 07/20/2006
Number of Days to Update: 48
Source: Department of Environmental Conservation
Telephone: 518-402-9549
Last EDR Contact: 10/23/2006
Next Scheduled EDR Contact: 01/22/2007
Data Release Frequency: No Update Planned

Local Land Records

LIENS 2: CERCLA Lien Information
A Federal CERCLA ('Superfund') lien can exist by operation of law at any site or property at which EPA has spent Superfund monies. These monies are spent to investigate and address releases and threatened releases of contamination. CERCLIS provides information as to the identity of these sites and properties.

Date of Government Version: 02/06/2013
Date Data Arrived at EDR: 04/25/2013
Date Made Active in Reports: 05/10/2013
Number of Days to Update: 15
Source: Environmental Protection Agency
Telephone: 202-564-6023
Last EDR Contact: 04/29/2013
Next Scheduled EDR Contact: 08/12/2013
Data Release Frequency: Varies

LIENS: Spill Liens Information
Lien information from the Oil Spill Fund.

Date of Government Version: 02/22/2013
Date Data Arrived at EDR: 02/27/2013
Date Made Active in Reports: 03/15/2013
Number of Days to Update: 16
Source: Office of the State Comptroller
Telephone: 518-474-9034
Last EDR Contact: 05/13/2013
Next Scheduled EDR Contact: 08/26/2013
Data Release Frequency: Varies

Records of Emergency Release Reports

HMIRS: Hazardous Materials Information Reporting System
Hazardous Materials Incident Report System. HMIRS contains hazardous material spill incidents reported to DOT.

Date of Government Version: 12/31/2012
Date Data Arrived at EDR: 01/03/2013
Date Made Active in Reports: 02/27/2013
Number of Days to Update: 55
Source: U.S. Department of Transportation
Telephone: 202-366-4555
Last EDR Contact: 04/02/2013
Next Scheduled EDR Contact: 07/15/2013
Data Release Frequency: Annually

SPILLS: Spills Information Database
Data collected on spills reported to NYSDEC as required by one or more of the following: Article 12 of the Navigation Law, 6 NYCRR Section 613.8 (from PBS regs), or 6 NYCRR Section 595.2 (from CBS regs). It includes spills active as of April 1, 1986, as well as spills occurring since this date.

Date of Government Version: 04/05/2013
Date Data Arrived at EDR: 04/05/2013
Date Made Active in Reports: 05/08/2013
Number of Days to Update: 33

Source: Department of Environmental Conservation
Telephone: 518-402-9549
Last EDR Contact: 05/23/2013
Next Scheduled EDR Contact: 09/02/2013
Data Release Frequency: Varies

HIST SPILLS: SPILLS Database

This database contains records of chemical and petroleum spill incidents. Under State law, petroleum and hazardous chemical spills that can impact the waters of the state must be reported by the spiller (and, in some cases, by anyone who has knowledge of the spills). In 2002, the Department of Environmental Conservation stopped providing updates to its original Spills Information Database. This database includes fields that are no longer available from the NYDEC as of January 1, 2002. Current information may be found in the NY SPILLS database. Department of Environmental Conservation.

Date of Government Version: 01/01/2002
Date Data Arrived at EDR: 07/08/2005
Date Made Active in Reports: 07/14/2005
Number of Days to Update: 6

Source: Department of Environmental Conservation
Telephone: 518-402-9549
Last EDR Contact: 07/07/2005
Next Scheduled EDR Contact: N/A
Data Release Frequency: No Update Planned

SPILLS 80: SPILLS80 data from FirstSearch

Spills 80 includes those spill and release records available from FirstSearch databases prior to 1990. Typically, they may include chemical, oil and/or hazardous substance spills recorded before 1990. Duplicate records that are already included in EDR incident and release records are not included in Spills 80.

Date of Government Version: 11/02/2010
Date Data Arrived at EDR: 01/03/2013
Date Made Active in Reports: 03/07/2013
Number of Days to Update: 63

Source: FirstSearch
Telephone: N/A
Last EDR Contact: 01/03/2013
Next Scheduled EDR Contact: N/A
Data Release Frequency: No Update Planned

SPILLS 90: SPILLS90 data from FirstSearch

Spills 90 includes those spill and release records available exclusively from FirstSearch databases. Typically, they may include chemical, oil and/or hazardous substance spills recorded after 1990. Duplicate records that are already included in EDR incident and release records are not included in Spills 90.

Date of Government Version: 12/14/2012
Date Data Arrived at EDR: 01/03/2013
Date Made Active in Reports: 02/12/2013
Number of Days to Update: 40

Source: FirstSearch
Telephone: N/A
Last EDR Contact: 01/03/2013
Next Scheduled EDR Contact: N/A
Data Release Frequency: No Update Planned

Other Ascertainable Records

RCRA NonGen / NLR: RCRA - Non Generators

RCRAInfo is EPA's comprehensive information system, providing access to data supporting the Resource Conservation and Recovery Act (RCRA) of 1976 and the Hazardous and Solid Waste Amendments (HSWA) of 1984. The database includes selective information on sites which generate, transport, store, treat and/or dispose of hazardous waste as defined by the Resource Conservation and Recovery Act (RCRA). Non-Generators do not presently generate hazardous waste.

Date of Government Version: 02/12/2013
Date Data Arrived at EDR: 02/15/2013
Date Made Active in Reports: 02/27/2013
Number of Days to Update: 12

Source: Environmental Protection Agency
Telephone: (212) 637-3660
Last EDR Contact: 05/02/2013
Next Scheduled EDR Contact: 07/15/2013
Data Release Frequency: Varies

DOT OPS: Incident and Accident Data

Department of Transporation, Office of Pipeline Safety Incident and Accident data.

Date of Government Version: 07/31/2012
Date Data Arrived at EDR: 08/07/2012
Date Made Active in Reports: 09/18/2012
Number of Days to Update: 42

Source: Department of Transporation, Office of Pipeline Safety
Telephone: 202-366-4595
Last EDR Contact: 05/07/2013
Next Scheduled EDR Contact: 08/19/2013
Data Release Frequency: Varies

DOD: Department of Defense Sites

This data set consists of federally owned or administered lands, administered by the Department of Defense, that have any area equal to or greater than 640 acres of the United States, Puerto Rico, and the U.S. Virgin Islands.

Date of Government Version: 12/31/2005
Date Data Arrived at EDR: 11/10/2006
Date Made Active in Reports: 01/11/2007
Number of Days to Update: 62

Source: USGS
Telephone: 888-275-8747
Last EDR Contact: 04/19/2013
Next Scheduled EDR Contact: 07/29/2013
Data Release Frequency: Semi-Annually

FUDS: Formerly Used Defense Sites

The listing includes locations of Formerly Used Defense Sites properties where the US Army Corps of Engineers is actively working or will take necessary cleanup actions.

Date of Government Version: 12/31/2011
Date Data Arrived at EDR: 02/26/2013
Date Made Active in Reports: 03/13/2013
Number of Days to Update: 15

Source: U.S. Army Corps of Engineers
Telephone: 202-528-4285
Last EDR Contact: 03/11/2013
Next Scheduled EDR Contact: 06/24/2013
Data Release Frequency: Varies

CONSENT: Superfund (CERCLA) Consent Decrees

Major legal settlements that establish responsibility and standards for cleanup at NPL (Superfund) sites. Released periodically by United States District Courts after settlement by parties to litigation matters.

Date of Government Version: 12/31/2011
Date Data Arrived at EDR: 01/15/2013
Date Made Active in Reports: 03/13/2013
Number of Days to Update: 57

Source: Department of Justice, Consent Decree Library
Telephone: Varies
Last EDR Contact: 04/01/2013
Next Scheduled EDR Contact: 07/15/2013
Data Release Frequency: Varies

ROD: Records Of Decision

Record of Decision. ROD documents mandate a permanent remedy at an NPL (Superfund) site containing technical and health information to aid in the cleanup.

Date of Government Version: 12/18/2012
Date Data Arrived at EDR: 03/13/2013
Date Made Active in Reports: 04/12/2013
Number of Days to Update: 30

Source: EPA
Telephone: 703-416-0223
Last EDR Contact: 03/13/2013
Next Scheduled EDR Contact: 06/24/2013
Data Release Frequency: Annually

UMTRA: Uranium Mill Tailings Sites

Uranium ore was mined by private companies for federal government use in national defense programs. When the mills shut down, large piles of the sand-like material (mill tailings) remain after uranium has been extracted from the ore. Levels of human exposure to radioactive materials from the piles are low; however, in some cases tailings were used as construction materials before the potential health hazards of the tailings were recognized.

Date of Government Version: 09/14/2010
Date Data Arrived at EDR: 10/07/2011
Date Made Active in Reports: 03/01/2012
Number of Days to Update: 146

Source: Department of Energy
Telephone: 505-845-0011
Last EDR Contact: 02/25/2013
Next Scheduled EDR Contact: 06/10/2013
Data Release Frequency: Varies

US MINES: Mines Master Index File

Contains all mine identification numbers issued for mines active or opened since 1971. The data also includes violation information.

Date of Government Version: 02/05/2013
Date Data Arrived at EDR: 04/18/2013
Date Made Active in Reports: 05/10/2013
Number of Days to Update: 22

Source: Department of Labor, Mine Safety and Health Administration
Telephone: 303-231-5959
Last EDR Contact: 03/06/2013
Next Scheduled EDR Contact: 06/17/2013
Data Release Frequency: Semi-Annually

TRIS: Toxic Chemical Release Inventory System

Toxic Release Inventory System. TRIS identifies facilities which release toxic chemicals to the air, water and land in reportable quantities under SARA Title III Section 313.

Date of Government Version: 12/31/2009
Date Data Arrived at EDR: 09/01/2011
Date Made Active in Reports: 01/10/2012
Number of Days to Update: 131

Source: EPA
Telephone: 202-566-0250
Last EDR Contact: 02/26/2013
Next Scheduled EDR Contact: 06/10/2013
Data Release Frequency: Annually

TSCA: Toxic Substances Control Act

Toxic Substances Control Act. TSCA identifies manufacturers and importers of chemical substances included on the TSCA Chemical Substance Inventory list. It includes data on the production volume of these substances by plant site.

Date of Government Version: 12/31/2006
Date Data Arrived at EDR: 09/29/2010
Date Made Active in Reports: 12/02/2010
Number of Days to Update: 64

Source: EPA
Telephone: 202-260-5521
Last EDR Contact: 03/28/2013
Next Scheduled EDR Contact: 07/08/2013
Data Release Frequency: Every 4 Years

FTTS: FIFRA/ TSCA Tracking System - FIFRA (Federal Insecticide, Fungicide, & Rodenticide Act)/TSCA (Toxic Substances Control Act)

FTTS tracks administrative cases and pesticide enforcement actions and compliance activities related to FIFRA, TSCA and EPCRA (Emergency Planning and Community Right-to-Know Act). To maintain currency, EDR contacts the Agency on a quarterly basis.

Date of Government Version: 04/09/2009
Date Data Arrived at EDR: 04/16/2009
Date Made Active in Reports: 05/11/2009
Number of Days to Update: 25

Source: EPA/Office of Prevention, Pesticides and Toxic Substances
Telephone: 202-566-1667
Last EDR Contact: 02/25/2013
Next Scheduled EDR Contact: 06/10/2013
Data Release Frequency: Quarterly

FTTS INSP: FIFRA/ TSCA Tracking System - FIFRA (Federal Insecticide, Fungicide, & Rodenticide Act)/TSCA (Toxic Substances Control Act)

A listing of FIFRA/TSCA Tracking System (FTTS) inspections and enforcements.

Date of Government Version: 04/09/2009
Date Data Arrived at EDR: 04/16/2009
Date Made Active in Reports: 05/11/2009
Number of Days to Update: 25

Source: EPA
Telephone: 202-566-1667
Last EDR Contact: 02/25/2013
Next Scheduled EDR Contact: 06/10/2013
Data Release Frequency: Quarterly

HIST FTTS: FIFRA/TSCA Tracking System Administrative Case Listing

A complete administrative case listing from the FIFRA/TSCA Tracking System (FTTS) for all ten EPA regions. The information was obtained from the National Compliance Database (NCDB). NCDB supports the implementation of FIFRA (Federal Insecticide, Fungicide, and Rodenticide Act) and TSCA (Toxic Substances Control Act). Some EPA regions are now closing out records. Because of that, and the fact that some EPA regions are not providing EPA Headquarters with updated records, it was decided to create a HIST FTTS database. It included records that may not be included in the newer FTTS database updates. This database is no longer updated.

Date of Government Version: 10/19/2006
Date Data Arrived at EDR: 03/01/2007
Date Made Active in Reports: 04/10/2007
Number of Days to Update: 40

Source: Environmental Protection Agency
Telephone: 202-564-2501
Last EDR Contact: 12/17/2007
Next Scheduled EDR Contact: 03/17/2008
Data Release Frequency: No Update Planned

HIST FTTS INSP: FIFRA/TSCA Tracking System Inspection & Enforcement Case Listing

A complete inspection and enforcement case listing from the FIFRA/TSCA Tracking System (FTTS) for all ten EPA regions. The information was obtained from the National Compliance Database (NCDB). NCDB supports the implementation of FIFRA (Federal Insecticide, Fungicide, and Rodenticide Act) and TSCA (Toxic Substances Control Act). Some EPA regions are now closing out records. Because of that, and the fact that some EPA regions are not providing EPA Headquarters with updated records, it was decided to create a HIST FTTS database. It included records that may not be included in the newer FTTS database updates. This database is no longer updated.

Date of Government Version: 10/19/2006
Date Data Arrived at EDR: 03/01/2007
Date Made Active in Reports: 04/10/2007
Number of Days to Update: 40
Source: Environmental Protection Agency
Telephone: 202-564-2501
Last EDR Contact: 12/17/2008
Next Scheduled EDR Contact: 03/17/2008
Data Release Frequency: No Update Planned

SSTS: Section 7 Tracking Systems

Section 7 of the Federal Insecticide, Fungicide and Rodenticide Act, as amended (92 Stat. 829) requires all registered pesticide-producing establishments to submit a report to the Environmental Protection Agency by March 1st each year. Each establishment must report the types and amounts of pesticides, active ingredients and devices being produced, and those having been produced and sold or distributed in the past year.

Date of Government Version: 12/31/2009
Date Data Arrived at EDR: 12/10/2010
Date Made Active in Reports: 02/25/2011
Number of Days to Update: 77
Source: EPA
Telephone: 202-564-4203
Last EDR Contact: 04/29/2013
Next Scheduled EDR Contact: 08/12/2013
Data Release Frequency: Annually

ICIS: Integrated Compliance Information System

The Integrated Compliance Information System (ICIS) supports the information needs of the national enforcement and compliance program as well as the unique needs of the National Pollutant Discharge Elimination System (NPDES) program.

Date of Government Version: 07/20/2011
Date Data Arrived at EDR: 11/10/2011
Date Made Active in Reports: 01/10/2012
Number of Days to Update: 61
Source: Environmental Protection Agency
Telephone: 202-564-5088
Last EDR Contact: 04/15/2013
Next Scheduled EDR Contact: 07/29/2013
Data Release Frequency: Quarterly

PADS: PCB Activity Database System

PCB Activity Database. PADS Identifies generators, transporters, commercial storers and/or brokers and disposers of PCB's who are required to notify the EPA of such activities.

Date of Government Version: 11/01/2012
Date Data Arrived at EDR: 01/16/2013
Date Made Active in Reports: 05/10/2013
Number of Days to Update: 114
Source: EPA
Telephone: 202-566-0500
Last EDR Contact: 04/19/2013
Next Scheduled EDR Contact: 07/29/2013
Data Release Frequency: Annually

MLTS: Material Licensing Tracking System

MLTS is maintained by the Nuclear Regulatory Commission and contains a list of approximately 8,100 sites which possess or use radioactive materials and which are subject to NRC licensing requirements. To maintain currency, EDR contacts the Agency on a quarterly basis.

Date of Government Version: 06/21/2011
Date Data Arrived at EDR: 07/15/2011
Date Made Active in Reports: 09/13/2011
Number of Days to Update: 60
Source: Nuclear Regulatory Commission
Telephone: 301-415-7169
Last EDR Contact: 03/11/2013
Next Scheduled EDR Contact: 06/24/2013
Data Release Frequency: Quarterly

RADINFO: Radiation Information Database

The Radiation Information Database (RADINFO) contains information about facilities that are regulated by U.S. Environmental Protection Agency (EPA) regulations for radiation and radioactivity.

Date of Government Version: 04/09/2013
Date Data Arrived at EDR: 04/11/2013
Date Made Active in Reports: 05/10/2013
Number of Days to Update: 29

Source: Environmental Protection Agency
Telephone: 202-343-9775
Last EDR Contact: 04/11/2013
Next Scheduled EDR Contact: 07/22/2013
Data Release Frequency: Quarterly

FINDS: Facility Index System/Facility Registry System

Facility Index System. FINDS contains both facility information and 'pointers' to other sources that contain more detail. EDR includes the following FINDS databases in this report: PCS (Permit Compliance System), AIRS (Aerometric Information Retrieval System), DOCKET (Enforcement Docket used to manage and track information on civil judicial enforcement cases for all environmental statutes), FURS (Federal Underground Injection Control), C-DOCKET (Criminal Docket System used to track criminal enforcement actions for all environmental statutes), FFIS (Federal Facilities Information System), STATE (State Environmental Laws and Statutes), and PADS (PCB Activity Data System).

Date of Government Version: 10/23/2011
Date Data Arrived at EDR: 12/13/2011
Date Made Active in Reports: 03/01/2012
Number of Days to Update: 79

Source: EPA
Telephone: (212) 637-3000
Last EDR Contact: 03/12/2013
Next Scheduled EDR Contact: 06/24/2013
Data Release Frequency: Quarterly

RAATS: RCRA Administrative Action Tracking System

RCRA Administration Action Tracking System. RAATS contains records based on enforcement actions issued under RCRA pertaining to major violators and includes administrative and civil actions brought by the EPA. For administration actions after September 30, 1995, data entry in the RAATS database was discontinued. EPA will retain a copy of the database for historical records. It was necessary to terminate RAATS because a decrease in agency resources made it impossible to continue to update the information contained in the database.

Date of Government Version: 04/17/1995
Date Data Arrived at EDR: 07/03/1995
Date Made Active in Reports: 08/07/1995
Number of Days to Update: 35

Source: EPA
Telephone: 202-564-4104
Last EDR Contact: 06/02/2008
Next Scheduled EDR Contact: 09/01/2008
Data Release Frequency: No Update Planned

RMP: Risk Management Plans

When Congress passed the Clean Air Act Amendments of 1990, it required EPA to publish regulations and guidance for chemical accident prevention at facilities using extremely hazardous substances. The Risk Management Program Rule (RMP Rule) was written to implement Section 112(r) of these amendments. The rule, which built upon existing industry codes and standards, requires companies of all sizes that use certain flammable and toxic substances to develop a Risk Management Program, which includes a(n): Hazard assessment that details the potential effects of an accidental release, an accident history of the last five years, and an evaluation of worst-case and alternative accidental releases; Prevention program that includes safety precautions and maintenance, monitoring, and employee training measures; and Emergency response program that spells out emergency health care, employee training measures and procedures for informing the public and response agencies (e.g the fire department) should an accident occur.

Date of Government Version: 05/08/2012
Date Data Arrived at EDR: 05/25/2012
Date Made Active in Reports: 07/10/2012
Number of Days to Update: 46

Source: Environmental Protection Agency
Telephone: 202-564-8600
Last EDR Contact: 04/29/2013
Next Scheduled EDR Contact: 08/12/2013
Data Release Frequency: Varies

BRS: Biennial Reporting System

The Biennial Reporting System is a national system administered by the EPA that collects data on the generation and management of hazardous waste. BRS captures detailed data from two groups: Large Quantity Generators (LQG) and Treatment, Storage, and Disposal Facilities.

Date of Government Version: 12/31/2011
Date Data Arrived at EDR: 02/26/2013
Date Made Active in Reports: 04/19/2013
Number of Days to Update: 52

Source: EPA/NTIS
Telephone: 800-424-9346
Last EDR Contact: 02/26/2013
Next Scheduled EDR Contact: 06/10/2013
Data Release Frequency: Biennially

HSWDS: Hazardous Substance Waste Disposal Site Inventory

The list includes any known or suspected hazardous substance waste disposal sites. Also included are sites delisted from the Registry of Inactive Hazardous Waste Disposal Sites and non-Registry sites that U.S. EPA Preliminary Assessment (PA) reports or Site Investigation (SI) reports were prepared. Hazardous Substance Waste Disposal Sites are eligible to be Superfund sites now that the New York State Superfund has been refinanced and changed. This means that the study inventory has served its purpose and will no longer be maintained as a separate entity. The last version of the study inventory is frozen in time. The sites on the study will not automatically be made Superfund sites, rather each site will be further evaluated for listing on the Registry. So overtime they will be added to the registry or not.

Date of Government Version: 01/01/2003
Date Data Arrived at EDR: 10/20/2006
Date Made Active in Reports: 11/30/2006
Number of Days to Update: 41

Source: Department of Environmental Conservation
Telephone: 518-402-9564
Last EDR Contact: 05/26/2009
Next Scheduled EDR Contact: 08/24/2009
Data Release Frequency: No Update Planned

UIC: Underground Injection Control Wells

A listing of enhanced oil recovery underground injection wells.

Date of Government Version: 03/11/2013
Date Data Arrived at EDR: 03/13/2013
Date Made Active in Reports: 05/03/2013
Number of Days to Update: 51

Source: Department of Environmental Conservation
Telephone: 518-402-8056
Last EDR Contact: 03/13/2013
Next Scheduled EDR Contact: 06/24/2013
Data Release Frequency: Quarterly

NY MANIFEST: Facility and Manifest Data

Manifest is a document that lists and tracks hazardous waste from the generator through transporters to a TSD facility.

Date of Government Version: 02/01/2013
Date Data Arrived at EDR: 02/07/2013
Date Made Active in Reports: 03/15/2013
Number of Days to Update: 36

Source: Department of Environmental Conservation
Telephone: 518-402-8651
Last EDR Contact: 05/09/2013
Next Scheduled EDR Contact: 08/19/2013
Data Release Frequency: Annually

DRYCLEANERS: Registered Drycleaners

A listing of all registered drycleaning facilities.

Date of Government Version: 04/19/2013
Date Data Arrived at EDR: 04/19/2013
Date Made Active in Reports: 05/03/2013
Number of Days to Update: 14

Source: Department of Environmental Conservation
Telephone: 518-402-8403
Last EDR Contact: 03/18/2013
Next Scheduled EDR Contact: 07/01/2013
Data Release Frequency: Varies

SPDES: State Pollutant Discharge Elimination System

New York State has a state program which has been approved by the United States Environmental Protection Agency for the control of wastewater and stormwater discharges in accordance with the Clean Water Act. Under New York State law the program is known as the State Pollutant Discharge Elimination System (SPDES) and is broader in scope than that required by the Clean Water Act in that it controls point source discharges to groundwaters as well as surface waters.

Date of Government Version: 01/28/2013
Date Data Arrived at EDR: 01/30/2013
Date Made Active in Reports: 03/15/2013
Number of Days to Update: 44

Source: Department of Environmental Conservation
Telephone: 518-402-8233
Last EDR Contact: 04/29/2013
Next Scheduled EDR Contact: 07/29/2013
Data Release Frequency: No Update Planned

AIRS: Air Emissions Data

Point source emissions inventory data.

Date of Government Version: 12/31/2011
Date Data Arrived at EDR: 08/02/2012
Date Made Active in Reports: 10/03/2012
Number of Days to Update: 62

Source: Department of Environmental Conservation
Telephone: 518-402-8452
Last EDR Contact: 04/29/2013
Next Scheduled EDR Contact: 08/12/2013
Data Release Frequency: Annually

E DESIGNATION: E DESIGNATION SITE LISTING

The (E (Environmental)) designation would ensure that sampling and remediation take place on the subject properties, and would avoid any significant impacts related to hazardous materials at these locations. The (E) designations would require that the fee owner of the sites conduct a testing and sampling protocol, and remediation where appropriate, to the satisfaction of the NYCDEP before the issuance of a building permit by the Department of Buildings pursuant to the provisions of Section 11-15 of the Zoning Resolution (Environmental Requirements). The (E) designations also include a mandatory construction-related health and safety plan which must be approved by NYCDEP.

Date of Government Version: 03/20/2013
Date Data Arrived at EDR: 03/29/2013
Date Made Active in Reports: 05/03/2013
Number of Days to Update: 35

Source: New York City Department of City Planning
Telephone: 718-595-6658
Last EDR Contact: 03/26/2013
Next Scheduled EDR Contact: 07/08/2013
Data Release Frequency: Varies

INDIAN RESERV: Indian Reservations

This map layer portrays Indian administered lands of the United States that have any area equal to or greater than 640 acres.

Date of Government Version: 12/31/2005
Date Data Arrived at EDR: 12/08/2006
Date Made Active in Reports: 01/11/2007
Number of Days to Update: 34

Source: USGS
Telephone: 202-208-3710
Last EDR Contact: 04/19/2013
Next Scheduled EDR Contact: 07/29/2013
Data Release Frequency: Semi-Annually

SCRD DRYCLEANERS: State Coalition for Remediation of Drycleaners Listing

The State Coalition for Remediation of Drycleaners was established in 1998, with support from the U.S. EPA Office of Superfund Remediation and Technology Innovation. It is comprised of representatives of states with established drycleaner remediation programs. Currently the member states are Alabama, Connecticut, Florida, Illinois, Kansas, Minnesota, Missouri, North Carolina, Oregon, South Carolina, Tennessee, Texas, and Wisconsin.

Date of Government Version: 03/07/2011
Date Data Arrived at EDR: 03/09/2011
Date Made Active in Reports: 05/02/2011
Number of Days to Update: 54

Source: Environmental Protection Agency
Telephone: 615-532-8599
Last EDR Contact: 05/06/2013
Next Scheduled EDR Contact: 08/05/2013
Data Release Frequency: Varies

US AIRS MINOR: Air Facility System Data

A listing of minor source facilities.

Date of Government Version: 01/23/2013
Date Data Arrived at EDR: 01/30/2013
Date Made Active in Reports: 05/10/2013
Number of Days to Update: 100

Source: EPA
Telephone: 202-564-5962
Last EDR Contact: 04/01/2013
Next Scheduled EDR Contact: 07/15/2013
Data Release Frequency: Annually

FEDLAND: Federal and Indian Lands

Federally and Indian administrated lands of the United States. Lands included are administrated by: Army Corps of Engineers, Bureau of Reclamation, National Wild and Scenic River, National Wildlife Refuge, Public Domain Land, Wilderness, Wilderness Study Area, Wildlife Management Area, Bureau of Indian Affairs, Bureau of Land Management, Department of Justice, Forest Service, Fish and Wildlife Service, National Park Service.

Date of Government Version: 12/31/2005
Date Data Arrived at EDR: 02/06/2006
Date Made Active in Reports: 01/11/2007
Number of Days to Update: 339

Source: U.S. Geological Survey
Telephone: 888-275-8747
Last EDR Contact: 04/19/2013
Next Scheduled EDR Contact: 07/29/2013
Data Release Frequency: N/A

EPA WATCH LIST: EPA WATCH LIST

EPA maintains a "Watch List" to facilitate dialogue between EPA, state and local environmental agencies on enforcement matters relating to facilities with alleged violations identified as either significant or high priority. Being on the Watch List does not mean that the facility has actually violated the law only that an investigation by EPA or a state or local environmental agency has led those organizations to allege that an unproven violation has in fact occurred. Being on the Watch List does not represent a higher level of concern regarding the alleged violations that were detected, but instead indicates cases requiring additional dialogue between EPA, state and local agencies - primarily because of the length of time the alleged violation has gone unaddressed or unresolved.

Date of Government Version: 12/31/2012
Date Data Arrived at EDR: 02/18/2013
Date Made Active in Reports: 05/10/2013
Number of Days to Update: 81

Source: Environmental Protection Agency
Telephone: 617-520-3000
Last EDR Contact: 05/10/2013
Next Scheduled EDR Contact: 08/26/2013
Data Release Frequency: Quarterly

US FIN ASSUR: Financial Assurance Information

All owners and operators of facilities that treat, store, or dispose of hazardous waste are required to provide proof that they will have sufficient funds to pay for the clean up, closure, and post-closure care of their facilities.

Date of Government Version: 03/04/2013
Date Data Arrived at EDR: 03/15/2013
Date Made Active in Reports: 05/10/2013
Number of Days to Update: 56

Source: Environmental Protection Agency
Telephone: 202-566-1917
Last EDR Contact: 05/20/2013
Next Scheduled EDR Contact: 09/02/2013
Data Release Frequency: Quarterly

2020 COR ACTION: 2020 Corrective Action Program List

The EPA has set ambitious goals for the RCRA Corrective Action program by creating the 2020 Corrective Action Universe. This RCRA cleanup baseline includes facilities expected to need corrective action. The 2020 universe contains a wide variety of sites. Some properties are heavily contaminated while others were contaminated but have since been cleaned up. Still others have not been fully investigated yet, and may require little or no remediation. Inclusion in the 2020 Universe does not necessarily imply failure on the part of a facility to meet its RCRA obligations.

Date of Government Version: 11/11/2011
Date Data Arrived at EDR: 05/18/2012
Date Made Active in Reports: 05/25/2012
Number of Days to Update: 7

Source: Environmental Protection Agency
Telephone: 703-308-4044
Last EDR Contact: 05/17/2013
Next Scheduled EDR Contact: 08/26/2013
Data Release Frequency: Varies

COAL ASH: Coal Ash Disposal Site Listing

A listing of coal ash disposal site locations.

Date of Government Version: 01/08/2013
Date Data Arrived at EDR: 01/09/2013
Date Made Active in Reports: 01/16/2013
Number of Days to Update: 7

Source: Department of Environmental Conservation
Telephone: 518-402-8660
Last EDR Contact: 04/08/2013
Next Scheduled EDR Contact: 07/22/2013
Data Release Frequency: Varies

COAL ASH DOE: Sleam-Electric Plan Operation Data

A listing of power plants that store ash in surface ponds.

Date of Government Version: 12/31/2005
Date Data Arrived at EDR: 08/07/2009
Date Made Active in Reports: 10/22/2009
Number of Days to Update: 76

Source: Department of Energy
Telephone: 202-586-8719
Last EDR Contact: 04/18/2013
Next Scheduled EDR Contact: 07/29/2013
Data Release Frequency: Varies

COAL ASH EPA: Coal Combustion Residues Surface Impoundments List

A listing of coal combustion residues surface impoundments with high hazard potential ratings.

Date of Government Version: 08/17/2010
Date Data Arrived at EDR: 01/03/2011
Date Made Active in Reports: 03/21/2011
Number of Days to Update: 77

Source: Environmental Protection Agency
Telephone: N/A
Last EDR Contact: 03/15/2013
Next Scheduled EDR Contact: 06/24/2013
Data Release Frequency: Varies

Financial Assurance 2: Financial Assurance Information Listing

A listing of financial assurance information for hazardous waste facilities. Financial assurance is intended to ensure that resources are available to pay for the cost of closure, post-closure care, and corrective measures if the owner or operator of a regulated facility is unable or unwilling to pay.

Date of Government Version: 10/31/2008
Date Data Arrived at EDR: 11/25/2008
Date Made Active in Reports: 12/11/2008
Number of Days to Update: 16

Source: Department of Environmental Conservation
Telephone: 518-402-8712
Last EDR Contact: 04/08/2013
Next Scheduled EDR Contact: 07/22/2013
Data Release Frequency: Varies

Financial Assurance 1: Financial Assurance Information Listing

Financial assurance information.

Date of Government Version: 04/11/2013
Date Data Arrived at EDR: 04/11/2013
Date Made Active in Reports: 05/03/2013
Number of Days to Update: 22

Source: Department of Environmental Conservation
Telephone: 518-402-8660
Last EDR Contact: 04/08/2013
Next Scheduled EDR Contact: 07/22/2013
Data Release Frequency: Quarterly

LEAD SMELTER 1: Lead Smelter Sites

A listing of former lead smelter site locations.

Date of Government Version: 01/29/2013
Date Data Arrived at EDR: 02/14/2013
Date Made Active in Reports: 02/27/2013
Number of Days to Update: 13

Source: Environmental Protection Agency
Telephone: 703-603-8787
Last EDR Contact: 04/08/2013
Next Scheduled EDR Contact: 07/22/2013
Data Release Frequency: Varies

LEAD SMELTER 2: Lead Smelter Sites

A list of several hundred sites in the U.S. where secondary lead smelting was done from 1931and 1964. These sites may pose a threat to public health through ingestion or inhalation of contaminated soil or dust

Date of Government Version: 04/05/2001
Date Data Arrived at EDR: 10/27/2010
Date Made Active in Reports: 12/02/2010
Number of Days to Update: 36

Source: American Journal of Public Health
Telephone: 703-305-6451
Last EDR Contact: 12/02/2009
Next Scheduled EDR Contact: N/A
Data Release Frequency: No Update Planned

US AIRS (AFS): Aerometric Information Retrieval System Facility Subsystem (AFS)

The database is a sub-system of Aerometric Information Retrieval System (AIRS). AFS contains compliance data on air pollution point sources regulated by the U.S. EPA and/or state and local air regulatory agencies. This information comes from source reports by various stationary sources of air pollution, such as electric power plants, steel mills, factories, and universities, and provides information about the air pollutants they produce. Action, air program, air program pollutant, and general level plant data. It is used to track emissions and compliance data from industrial plants.

Date of Government Version: 01/23/2013
Date Data Arrived at EDR: 01/30/2013
Date Made Active in Reports: 05/10/2013
Number of Days to Update: 100

Source: EPA
Telephone: 202-564-5962
Last EDR Contact: 04/01/2013
Next Scheduled EDR Contact: 07/15/2013
Data Release Frequency: Annually

PRP: Potentially Responsible Parties
A listing of verified Potentially Responsible Parties

Date of Government Version: 12/02/2012
Date Data Arrived at EDR: 01/03/2013
Date Made Active in Reports: 03/13/2013
Number of Days to Update: 69

Source: EPA
Telephone: 202-564-6023
Last EDR Contact: 04/04/2013
Next Scheduled EDR Contact: 07/15/2013
Data Release Frequency: Quarterly

PCB TRANSFORMER: PCB Transformer Registration Database
The database of PCB transformer registrations that includes all PCB registration submittals.

Date of Government Version: 02/01/2011
Date Data Arrived at EDR: 10/19/2011
Date Made Active in Reports: 01/10/2012
Number of Days to Update: 83

Source: Environmental Protection Agency
Telephone: 202-566-0517
Last EDR Contact: 05/03/2013
Next Scheduled EDR Contact: 08/12/2013
Data Release Frequency: Varies

EDR HIGH RISK HISTORICAL RECORDS

EDR Exclusive Records

EDR MGP: EDR Proprietary Manufactured Gas Plants
The EDR Proprietary Manufactured Gas Plant Database includes records of coal gas plants (manufactured gas plants) compiled by EDR's researchers. Manufactured gas sites were used in the United States from the 1800's to 1950's to produce a gas that could be distributed and used as fuel. These plants used whale oil, rosin, coal, or a mixture of coal, oil, and water that also produced a significant amount of waste. Many of the byproducts of the gas production, such as coal tar (oily waste containing volatile and non-volatile chemicals), sludges, oils and other compounds are potentially hazardous to human health and the environment. The byproduct from this process was frequently disposed of directly at the plant site and can remain or spread slowly, serving as a continuous source of soil and groundwater contamination.

Date of Government Version: N/A
Date Data Arrived at EDR: N/A
Date Made Active in Reports: N/A
Number of Days to Update: N/A

Source: EDR, Inc.
Telephone: N/A
Last EDR Contact: N/A
Next Scheduled EDR Contact: N/A
Data Release Frequency: No Update Planned

EDR US Hist Auto Stat: EDR Exclusive Historic Gas Stations
EDR has searched selected national collections of business directories and has collected listings of potential gas station/filling station/service station sites that were available to EDR researchers. EDR's review was limited to those categories of sources that might, in EDR's opinion, include gas station/filling station/service station establishments. The categories reviewed included, but were not limited to gas, gas station, gasoline station, filling station, auto, automobile repair, auto service station, service station, etc. This database falls within a category of information EDR classifies as "High Risk Historical Records", or HRHR. EDR's HRHR effort presents unique and sometimes proprietary data about past sites and operations that typically create environmental concerns, but may not show up in current government records searches.

Date of Government Version: N/A
Date Data Arrived at EDR: N/A
Date Made Active in Reports: N/A
Number of Days to Update: N/A

Source: EDR, Inc.
Telephone: N/A
Last EDR Contact: N/A
Next Scheduled EDR Contact: N/A
Data Release Frequency: Varies

EDR US Hist Cleaners: EDR Exclusive Historic Dry Cleaners
EDR has searched selected national collections of business directories and has collected listings of potential dry cleaner sites that were available to EDR researchers. EDR's review was limited to those categories of sources that might, in EDR's opinion, include dry cleaning establishments. The categories reviewed included, but were not limited to dry cleaners, cleaners, laundry, laundromat, cleaning/laundry, wash & dry etc. This database falls within a category of information EDR classifies as "High Risk Historical Records", or HRHR. EDR's HRHR effort presents unique and sometimes proprietary data about past sites and operations that typically create environmental concerns, but may not show up in current government records searches.

Date of Government Version: N/A
Date Data Arrived at EDR: N/A
Date Made Active in Reports: N/A
Number of Days to Update: N/A

Source: EDR, Inc.
Telephone: N/A
Last EDR Contact: N/A
Next Scheduled EDR Contact: N/A
Data Release Frequency: Varies

EDR US Hist Cleaners: EDR Proprietary Historic Dry Cleaners - Cole

Date of Government Version: N/A
Date Data Arrived at EDR: N/A
Date Made Active in Reports: N/A
Number of Days to Update: N/A

Source: N/A
Telephone: N/A
Last EDR Contact: N/A
Next Scheduled EDR Contact: N/A
Data Release Frequency: Varies

EDR US Hist Auto Stat: EDR Proprietary Historic Gas Stations - Cole

Date of Government Version: N/A
Date Data Arrived at EDR: N/A
Date Made Active in Reports: N/A
Number of Days to Update: N/A

Source: N/A
Telephone: N/A
Last EDR Contact: N/A
Next Scheduled EDR Contact: N/A
Data Release Frequency: Varies

COUNTY RECORDS

CORTLAND COUNTY:

Cortland County Storage Tank Listing
A listing of aboveground storage tank sites located in Cortland County.

Date of Government Version: 03/12/2013
Date Data Arrived at EDR: 03/13/2013
Date Made Active in Reports: 05/03/2013
Number of Days to Update: 51

Source: Cortland County Health Department
Telephone: 607-753-5035
Last EDR Contact: 05/06/2013
Next Scheduled EDR Contact: 08/19/2013
Data Release Frequency: Quarterly

Cortland County Storage Tank Listing
A listing of underground storage tank sites located in Cortland County.

Date of Government Version: 03/12/2013
Date Data Arrived at EDR: 03/13/2013
Date Made Active in Reports: 05/03/2013
Number of Days to Update: 51

Source: Cortland County Health Department
Telephone: 607-753-5035
Last EDR Contact: 05/06/2013
Next Scheduled EDR Contact: 08/19/2013
Data Release Frequency: Quarterly

NASSAU COUNTY:

Registered Tank Database
A listing of aboveground storage tank sites located in Nassau County.

Date of Government Version: 05/21/2003
Date Data Arrived at EDR: 05/27/2003
Date Made Active in Reports: 06/09/2003
Number of Days to Update: 13

Source: Nassau County Health Department
Telephone: 516-571-3314
Last EDR Contact: 04/08/2013
Next Scheduled EDR Contact: 07/22/2013
Data Release Frequency: No Update Planned

Storage Tank Database
A listing of aboveground storage tank sites located in Nassau County.

Date of Government Version: 02/15/2011
Date Data Arrived at EDR: 02/23/2011
Date Made Active in Reports: 03/29/2011
Number of Days to Update: 34

Source: Nassau County Office of the Fire Marshal
Telephone: 516-572-1000
Last EDR Contact: 05/03/2013
Next Scheduled EDR Contact: 08/19/2013
Data Release Frequency: Varies

Registered Tank Database

A listing of underground storage tank sites located in Nassau County.

Date of Government Version: 05/21/2003
Date Data Arrived at EDR: 05/27/2003
Date Made Active in Reports: 06/09/2003
Number of Days to Update: 13

Source: Nassau County Health Department
Telephone: 516-571-3314
Last EDR Contact: 04/08/2013
Next Scheduled EDR Contact: 07/22/2013
Data Release Frequency: No Update Planned

Storage Tank Database

A listing of underground storage tank sites located in Nassau County.

Date of Government Version: 02/15/2011
Date Data Arrived at EDR: 02/23/2011
Date Made Active in Reports: 03/29/2011
Number of Days to Update: 34

Source: Nassau County Office of the Fire Marshal
Telephone: 516-572-1000
Last EDR Contact: 05/03/2013
Next Scheduled EDR Contact: 08/19/2013
Data Release Frequency: Varies

ROCKLAND COUNTY:

Petroleum Bulk Storage Database

A listing of aboveground storage tank sites located in Rockland County.

Date of Government Version: 04/08/2013
Date Data Arrived at EDR: 04/10/2013
Date Made Active in Reports: 05/10/2013
Number of Days to Update: 30

Source: Rockland County Health Department
Telephone: 914-364-2605
Last EDR Contact: 03/11/2013
Next Scheduled EDR Contact: 06/24/2013
Data Release Frequency: Quarterly

Petroleum Bulk Storage Database

A listing of underground storage tank sites located in Rockland County.

Date of Government Version: 04/08/2013
Date Data Arrived at EDR: 04/10/2013
Date Made Active in Reports: 05/10/2013
Number of Days to Update: 30

Source: Rockland County Health Department
Telephone: 914-364-2605
Last EDR Contact: 03/11/2013
Next Scheduled EDR Contact: 06/24/2013
Data Release Frequency: Quarterly

SUFFOLK COUNTY:

Storage Tank Database

A listing of aboveground storage tank sites located in Suffolk County.

Date of Government Version: 09/13/2006
Date Data Arrived at EDR: 01/11/2007
Date Made Active in Reports: 02/07/2007
Number of Days to Update: 27

Source: Suffolk County Department of Health Services
Telephone: 631-854-2521
Last EDR Contact: 05/03/2013
Next Scheduled EDR Contact: 08/19/2013
Data Release Frequency: Annually

Storage Tank Database

A listing of underground storage tank sites located in Suffolk County.

Date of Government Version: 09/13/2006
Date Data Arrived at EDR: 01/11/2007
Date Made Active in Reports: 02/07/2007
Number of Days to Update: 27

Source: Suffolk County Department of Health Services
Telephone: 631-854-2521
Last EDR Contact: 05/03/2013
Next Scheduled EDR Contact: 08/19/2013
Data Release Frequency: Annually

WESTCHESTER COUNTY:

Listing of Storage Tanks
A listing of aboveground storage tank sites located in Westchester County.

Date of Government Version: 02/20/2013
Date Data Arrived at EDR: 02/21/2013
Date Made Active in Reports: 03/15/2013
Number of Days to Update: 22

Source: Westchester County Department of Health
Telephone: 914-813-5161
Last EDR Contact: 05/06/2013
Next Scheduled EDR Contact: 08/19/2013
Data Release Frequency: Varies

Listing of Storage Tanks
A listing of underground storage tank sites located in Westchester County.

Date of Government Version: 02/20/2013
Date Data Arrived at EDR: 02/21/2013
Date Made Active in Reports: 03/15/2013
Number of Days to Update: 22

Source: Westchester County Department of Health
Telephone: 914-813-5161
Last EDR Contact: 05/06/2013
Next Scheduled EDR Contact: 08/19/2013
Data Release Frequency: Varies

OTHER DATABASE(S)

Depending on the geographic area covered by this report, the data provided in these specialty databases may or may not be complete. For example, the existence of wetlands information data in a specific report does not mean that all wetlands in the area covered by the report are included. Moreover, the absence of any reported wetlands information does not necessarily mean that wetlands do not exist in the area covered by the report.

CT MANIFEST: Hazardous Waste Manifest Data
Facility and manifest data. Manifest is a document that lists and tracks hazardous waste from the generator through transporters to a tsd facility.

Date of Government Version: 02/18/2013
Date Data Arrived at EDR: 02/18/2013
Date Made Active in Reports: 03/21/2013
Number of Days to Update: 31

Source: Department of Energy & Environmental Protection
Telephone: 860-424-3375
Last EDR Contact: 05/21/2013
Next Scheduled EDR Contact: 09/02/2013
Data Release Frequency: Annually

NJ MANIFEST: Manifest Information
Hazardous waste manifest information.

Date of Government Version: 12/31/2011
Date Data Arrived at EDR: 07/19/2012
Date Made Active in Reports: 08/28/2012
Number of Days to Update: 40

Source: Department of Environmental Protection
Telephone: N/A
Last EDR Contact: 04/19/2013
Next Scheduled EDR Contact: 07/29/2013
Data Release Frequency: Annually

PA MANIFEST: Manifest Information
Hazardous waste manifest information.

Date of Government Version: 12/31/2011
Date Data Arrived at EDR: 07/23/2012
Date Made Active in Reports: 09/18/2012
Number of Days to Update: 57

Source: Department of Environmental Protection
Telephone: 717-783-8990
Last EDR Contact: 04/23/2013
Next Scheduled EDR Contact: 08/05/2013
Data Release Frequency: Annually

RI MANIFEST: Manifest information
Hazardous waste manifest information

Date of Government Version: 12/31/2011
Date Data Arrived at EDR: 06/22/2012
Date Made Active in Reports: 07/31/2012
Number of Days to Update: 39

Source: Department of Environmental Management
Telephone: 401-222-2797
Last EDR Contact: 02/25/2013
Next Scheduled EDR Contact: 06/10/2013
Data Release Frequency: Annually

VT MANIFEST: Hazardous Waste Manifest Data
Hazardous waste manifest information.

Date of Government Version: 02/15/2013
Date Data Arrived at EDR: 02/21/2013
Date Made Active in Reports: 03/15/2013
Number of Days to Update: 22

Source: Department of Environmental Conservation
Telephone: 802-241-3443
Last EDR Contact: 01/21/2013
Next Scheduled EDR Contact: 05/06/2013
Data Release Frequency: Annually

WI MANIFEST: Manifest Information
Hazardous waste manifest information.

Date of Government Version: 12/31/2011
Date Data Arrived at EDR: 07/19/2012
Date Made Active in Reports: 09/27/2012
Number of Days to Update: 70

Source: Department of Natural Resources
Telephone: N/A
Last EDR Contact: 03/18/2013
Next Scheduled EDR Contact: 07/01/2013
Data Release Frequency: Annually

Oil/Gas Pipelines: This data was obtained by EDR from the USGS in 1994. It is referred to by USGS as GeoData Digital Line Graphs from 1:100,000-Scale Maps. It was extracted from the transportation category including some oil, but primarily gas pipelines.

Electric Power Transmission Line Data
Source: Rextag Strategies Corp.
Telephone: (281) 769-2247
U.S. Electric Transmission and Power Plants Systems Digital GIS Data

Sensitive Receptors: There are individuals deemed sensitive receptors due to their fragile immune systems and special sensitivity to environmental discharges. These sensitive receptors typically include the elderly, the sick, and children. While the location of all sensitive receptors cannot be determined, EDR indicates those buildings and facilities - schools, daycares, hospitals, medical centers, and nursing homes - where individuals who are sensitive receptors are likely to be located.

AHA Hospitals:
Source: American Hospital Association, Inc.
Telephone: 312-280-5991
The database includes a listing of hospitals based on the American Hospital Association's annual survey of hospitals.

Medical Centers: Provider of Services Listing
Source: Centers for Medicare & Medicaid Services
Telephone: 410-786-3000
A listing of hospitals with Medicare provider number, produced by Centers of Medicare & Medicaid Services, a federal agency within the U.S. Department of Health and Human Services.

Nursing Homes
Source: National Institutes of Health
Telephone: 301-594-6248
Information on Medicare and Medicaid certified nursing homes in the United States.

Public Schools
Source: National Center for Education Statistics
Telephone: 202-502-7300
The National Center for Education Statistics' primary database on elementary and secondary public education in the United States. It is a comprehensive, annual, national statistical database of all public elementary and secondary schools and school districts, which contains data that are comparable across all states.

Private Schools
Source: National Center for Education Statistics
Telephone: 202-502-7300
The National Center for Education Statistics' primary database on private school locations in the United States.

Daycare Centers: Day Care Providers
Source: Department of Health
Telephone: 212-676-2444

Flood Zone Data: This data, available in select counties across the country, was obtained by EDR in 2003 & 2011 from the Federal Emergency Management Agency (FEMA). Data depicts 100-year and 500-year flood zones as defined by FEMA.

NWI: National Wetlands Inventory. This data, available in select counties across the country, was obtained by EDR in 2002 and 2005 from the U.S. Fish and Wildlife Service.

State Wetlands Data: Freshwater Wetlands
Source: Department of Environmental Conservation
Telephone: 518-402-8961

Scanned Digital USGS 7.5' Topographic Map (DRG)
Source: United States Geologic Survey
A digital raster graphic (DRG) is a scanned image of a U.S. Geological Survey topographic map. The map images are made by scanning published paper maps on high-resolution scanners. The raster image is georeferenced and fit to the Universal Transverse Mercator (UTM) projection.

STREET AND ADDRESS INFORMATION

© 2010 Tele Atlas North America, Inc. All rights reserved. This material is proprietary and the subject of copyright protection and other intellectual property rights owned by or licensed to Tele Atlas North America, Inc. The use of this material is subject to the terms of a license agreement. You will be held liable for any unauthorized copying or disclosure of this material.

GEOCHECK ®- PHYSICAL SETTING SOURCE ADDENDUM

TARGET PROPERTY ADDRESS

KINGSBRIDGE ARMORY
29 WEST KINGSBRIDGE ROAD
BRONX, NY 10468

TARGET PROPERTY COORDINATES

Latitude (North):	40.8684 - 40° 52' 6.24''
Longitude (West):	73.8982 - 73° 53' 53.52''
Universal Tranverse Mercator:	Zone 18
UTM X (Meters):	592850.4
UTM Y (Meters):	4524521.0
Elevation:	135 ft. above sea level

USGS TOPOGRAPHIC MAP

Target Property Map:	40073-G8 CENTRAL PARK, NY NJ
Most Recent Revision:	1995
North Map:	40073-H8 YONKERS, NY NJ
Most Recent Revision:	1998

EDR's GeoCheck Physical Setting Source Addendum is provided to assist the environmental professional in forming an opinion about the impact of potential contaminant migration.

Assessment of the impact of contaminant migration generally has two principal investigative components:

1. Groundwater flow direction, and
2. Groundwater flow velocity.

Groundwater flow direction may be impacted by surface topography, hydrology, hydrogeology, characteristics of the soil, and nearby wells. Groundwater flow velocity is generally impacted by the nature of the geologic strata.

GEOCHECK® - PHYSICAL SETTING SOURCE SUMMARY

GROUNDWATER FLOW DIRECTION INFORMATION

Groundwater flow direction for a particular site is best determined by a qualified environmental professional using site-specific well data. If such data is not reasonably ascertainable, it may be necessary to rely on other sources of information, such as surface topographic information, hydrologic information, hydrogeologic data collected on nearby properties, and regional groundwater flow information (from deep aquifers).

TOPOGRAPHIC INFORMATION

Surface topography may be indicative of the direction of surficial groundwater flow. This information can be used to assist the environmental professional in forming an opinion about the impact of nearby contaminated properties or, should contamination exist on the target property, what downgradient sites might be impacted.

TARGET PROPERTY TOPOGRAPHY

General Topographic Gradient: General SSE

SURROUNDING TOPOGRAPHY: ELEVATION PROFILES

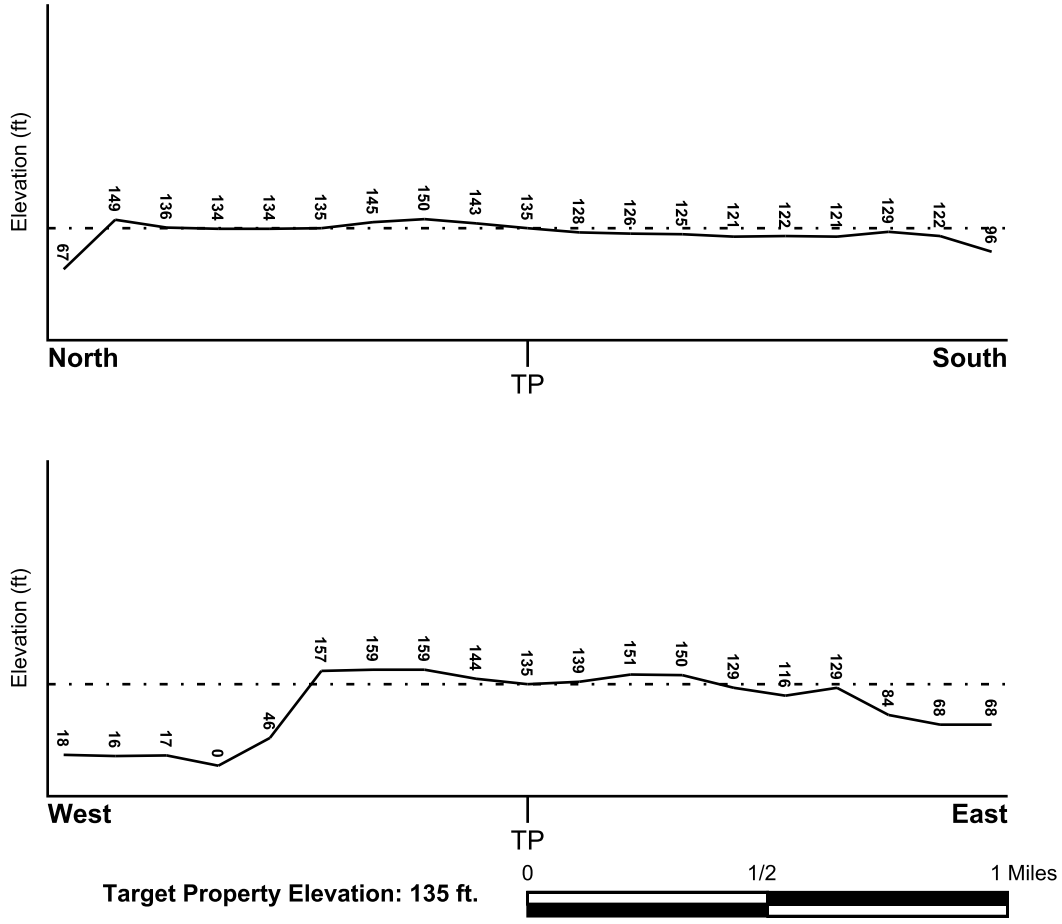

Source: Topography has been determined from the USGS 7.5' Digital Elevation Model and should be evaluated on a relative (not an absolute) basis. Relative elevation information between sites of close proximity should be field verified.

GEOCHECK® - PHYSICAL SETTING SOURCE SUMMARY

HYDROLOGIC INFORMATION

Surface water can act as a hydrologic barrier to groundwater flow. Such hydrologic information can be used to assist the environmental professional in forming an opinion about the impact of nearby contaminated properties or, should contamination exist on the target property, what downgradient sites might be impacted.

Refer to the Physical Setting Source Map following this summary for hydrologic information (major waterways and bodies of water).

FEMA FLOOD ZONE

Target Property County	FEMA Flood Electronic Data
BRONX, NY	YES - refer to the Overview Map and Detail Map

Flood Plain Panel at Target Property: 3604970011B - FEMA Q3 Flood data

Additional Panels in search area: 360497 - FEMA DFIRM Flood data
3604970005B - FEMA Q3 Flood data
3604970006B - FEMA Q3 Flood data
3604970010B - FEMA Q3 Flood data

NATIONAL WETLAND INVENTORY

NWI Quad at Target Property	NWI Electronic Data Coverage
CENTRAL PARK	YES - refer to the Overview Map and Detail Map

HYDROGEOLOGIC INFORMATION

Hydrogeologic information obtained by installation of wells on a specific site can often be an indicator of groundwater flow direction in the immediate area. Such hydrogeologic information can be used to assist the environmental professional in forming an opinion about the impact of nearby contaminated properties or, should contamination exist on the target property, what downgradient sites might be impacted.

Site-Specific Hydrogeological Data*:

Search Radius: 1.25 miles
Status: Not found

AQUIFLOW®

Search Radius: 1.000 Mile.

EDR has developed the AQUIFLOW Information System to provide data on the general direction of groundwater flow at specific points. EDR has reviewed reports submitted by environmental professionals to regulatory authorities at select sites and has extracted the date of the report, groundwater flow direction as determined hydrogeologically, and the depth to water table.

MAP ID	LOCATION FROM TP	GENERAL DIRECTION GROUNDWATER FLOW
Not Reported		

* ©1996 Site-specific hydrogeological data gathered by CERCLIS Alerts, Inc., Bainbridge Island, WA. All rights reserved. All of the information and opinions presented are those of the cited EPA report(s), which were completed under a Comprehensive Environmental Response Compensation and Liability Information System (CERCLIS) investigation.

GEOCHECK® - PHYSICAL SETTING SOURCE SUMMARY

GROUNDWATER FLOW VELOCITY INFORMATION

Groundwater flow velocity information for a particular site is best determined by a qualified environmental professional using site specific geologic and soil strata data. If such data are not reasonably ascertainable, it may be necessary to rely on other sources of information, including geologic age identification, rock stratigraphic unit and soil characteristics data collected on nearby properties and regional soil information. In general, contaminant plumes move more quickly through sandy-gravelly types of soils than silty-clayey types of soils.

GEOLOGIC INFORMATION IN GENERAL AREA OF TARGET PROPERTY

Geologic information can be used by the environmental professional in forming an opinion about the relative speed at which contaminant migration may be occurring.

ROCK STRATIGRAPHIC UNIT **GEOLOGIC AGE IDENTIFICATION**

Era:	Paleozoic	Category:	Stratified Sequence
System:	Ordovicias		
Series:	Lower Ordovician and Cambrian carbonate rocks		
Code:	OC *(decoded above as Era, System & Series)*		

Geologic Age and Rock Stratigraphic Unit Source: P.G. Schruben, R.E. Arndt and W.J. Bawiec, Geology of the Conterminous U.S. at 1:2,500,000 Scale - a digital representation of the 1974 P.B. King and H.M. Beikman Map, USGS Digital Data Series DDS - 11 (1994).

DOMINANT SOIL COMPOSITION IN GENERAL AREA OF TARGET PROPERTY

The U.S. Department of Agriculture's (USDA) Soil Conservation Service (SCS) leads the National Cooperative Soil Survey (NCSS) and is responsible for collecting, storing, maintaining and distributing soil survey information for privately owned lands in the United States. A soil map in a soil survey is a representation of soil patterns in a landscape. Soil maps for STATSGO are compiled by generalizing more detailed (SSURGO) soil survey maps. The following information is based on Soil Conservation Service STATSGO data.

Soil Component Name: URBAN LAND

Soil Surface Texture: variable

Hydrologic Group: Not reported

Soil Drainage Class: Not reported

Hydric Status: Soil does not meet the requirements for a hydric soil.

Corrosion Potential - Uncoated Steel: Not Reported

Depth to Bedrock Min: > 10 inches

Depth to Bedrock Max: > 10 inches

GEOCHECK® - PHYSICAL SETTING SOURCE SUMMARY

Soil Layer Information							
	Boundary			Classification			
Layer	Upper	Lower	Soil Texture Class	AASHTO Group	Unified Soil	Permeability Rate (in/hr)	Soil Reaction (pH)
1	0 inches	6 inches	variable	Not reported	Not reported	Max: 0.00 Min: 0.00	Max: 0.00 Min: 0.00

OTHER SOIL TYPES IN AREA

Based on Soil Conservation Service STATSGO data, the following additional subordinant soil types may appear within the general area of target property.

Soil Surface Textures: silt loam
loamy sand
sandy loam
fine sandy loam

Surficial Soil Types: silt loam
loamy sand
sandy loam
fine sandy loam

Shallow Soil Types: sandy loam

Deeper Soil Types: unweathered bedrock
very gravelly - loamy sand
stratified
sandy loam

LOCAL / REGIONAL WATER AGENCY RECORDS

EDR Local/Regional Water Agency records provide water well information to assist the environmental professional in assessing sources that may impact ground water flow direction, and in forming an opinion about the impact of contaminant migration on nearby drinking water wells.

WELL SEARCH DISTANCE INFORMATION

DATABASE	SEARCH DISTANCE (miles)
Federal USGS	1.000
Federal FRDS PWS	Nearest PWS within 1 mile
State Database	1.000

FEDERAL USGS WELL INFORMATION

MAP ID	WELL ID	LOCATION FROM TP

GEOCHECK® - PHYSICAL SETTING SOURCE SUMMARY

FEDERAL USGS WELL INFORMATION

MAP ID	WELL ID	LOCATION FROM TP
2	USGS40000835097	1/2 - 1 Mile ENE
A3	USGS40000834804	1/2 - 1 Mile SSE
A4	USGS40000834787	1/2 - 1 Mile SSE
5	USGS40000835184	1/2 - 1 Mile NW
B6	USGS40000835080	1/2 - 1 Mile WNW
B7	USGS40000835102	1/2 - 1 Mile WNW
8	USGS40000834986	1/2 - 1 Mile East

FEDERAL FRDS PUBLIC WATER SUPPLY SYSTEM INFORMATION

MAP ID	WELL ID	LOCATION FROM TP
1	NY0014108	1/4 - 1/2 Mile NE

Note: PWS System location is not always the same as well location.

STATE DATABASE WELL INFORMATION

MAP ID	WELL ID	LOCATION FROM TP
No Wells Found		

PHYSICAL SETTING SOURCE MAP - 3615181.2s

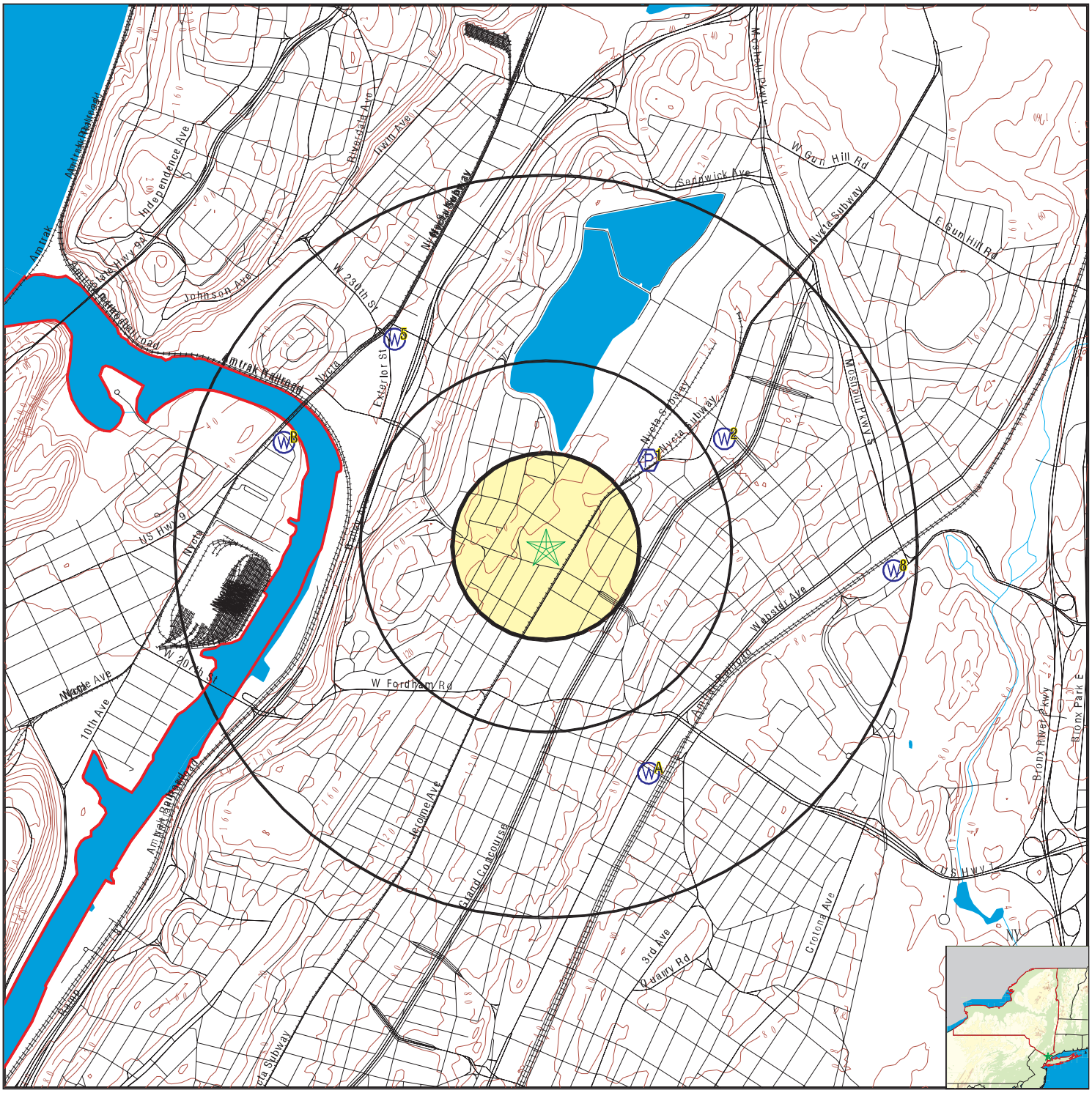

0 1/4 1/2 1 Miles

- County Boundary
- Major Roads
- Contour Lines
- Earthquake epicenter, Richter 5 or greater
- Water Wells
- Public Water Supply Wells
- Cluster of Multiple Icons
- Groundwater Flow Direction
- GI Indeterminate Groundwater Flow at Location
- GV Groundwater Flow Varies at Location
- HD Closest Hydrogeological Data
- Oil, gas or related wells

N

SITE NAME:	Kingsbridge Armory	CLIENT:	AECOM
ADDRESS:	29 West Kingsbridge Road Bronx NY 10468	CONTACT:	Nelson J. Abrams
LAT/LONG:	40.8684 / -73.8982	INQUIRY #:	3615181.2s
		DATE:	May 23, 2013 4:36 pm

Copyright © 2013 EDR, Inc. © 2010 Tele Atlas Rel. 07/2009.

GEOCHECK® - PHYSICAL SETTING SOURCE MAP FINDINGS

Map ID
Direction
Distance
Elevation | Database | EDR ID Number

1
NE
1/4 - 1/2 Mile
Higher | **FRDS PWS** | **NY0014108**

PWS ID:	NY0014108		
Date Initiated:	Not Reported	Date Deactivated:	Not Reported
PWS Name:	SALOMONE MOTEL SCHUYLERVILLE, NY 12871		
Addressee / Facility:	System Owner/Responsible Party FERRARO SALOMONE & CO SOLOMONES MOTEL 3957 PROVOST AVENUE BRONX, NY 10466		
Facility Latitude:	40 52 18	Facility Longitude:	073 53 36
City Served:	SARATOGA		
Treatment Class:	Treated	Population:	00000050

Violations information not reported.

2
ENE
1/2 - 1 Mile
Higher | **FED USGS** | **USGS40000835097**

Org. Identifier:	USGS-NY		
Formal name:	USGS New York Water Science Center		
Monloc Identifier:	USGS-405221073532201		
Monloc name:	B 50		
Monloc type:	Well		
Monloc desc:	Not Reported		
Huc code:	Not Reported	Drainagearea value:	Not Reported
Drainagearea Units:	Not Reported	Contrib drainagearea:	Not Reported
Contrib drainagearea units:	Not Reported	Latitude:	40.8725998
Longitude:	-73.8890247	Sourcemap scale:	24000
Horiz Acc measure:	3	Horiz Acc measure units:	seconds
Horiz Collection method:	Interpolated from map		
Horiz coord refsys:	NAD83	Vert measure val:	155
Vert measure units:	feet	Vertacc measure val:	10
Vert accmeasure units:	feet		
Vertcollection method:	Interpolated from topographic map		
Vert coord refsys:	NGVD29	Countrycode:	US
Aquifername:	Not Reported		
Formation type:	Not Reported		
Aquifer type:	Not Reported		
Construction date:	Not Reported	Welldepth:	250
Welldepth units:	ft	Wellholedepth:	Not Reported
Wellholedepth units:	Not Reported		

Ground-water levels, Number of Measurements: 0

A3
SSE
1/2 - 1 Mile
Lower | **FED USGS** | **USGS40000834804**

Org. Identifier:	USGS-NY		
Formal name:	USGS New York Water Science Center		
Monloc Identifier:	USGS-405135073533601		
Monloc name:	B 64		
Monloc type:	Well		
Monloc desc:	Not Reported		
Huc code:	Not Reported	Drainagearea value:	Not Reported
Drainagearea Units:	Not Reported	Contrib drainagearea:	Not Reported
Contrib drainagearea units:	Not Reported	Latitude:	40.8598223
Longitude:	-73.8929137	Sourcemap scale:	24000
Horiz Acc measure:	3	Horiz Acc measure units:	seconds
Horiz Collection method:	Interpolated from map		
Horiz coord refsys:	NAD83	Vert measure val:	50
Vert measure units:	feet	Vertacc measure val:	10
Vert accmeasure units:	feet		
Vertcollection method:	Interpolated from topographic map		
Vert coord refsys:	NGVD29	Countrycode:	US
Aquifername:	Not Reported		
Formation type:	Not Reported		
Aquifer type:	Not Reported		
Construction date:	Not Reported	Welldepth:	44
Welldepth units:	ft	Wellholedepth:	Not Reported
Wellholedepth units:	Not Reported		

Ground-water levels, Number of Measurements: 0

A4
SSE **FED USGS** **USGS40000834787**
1/2 - 1 Mile
Lower

Org. Identifier:	USGS-NY		
Formal name:	USGS New York Water Science Center		
Monloc Identifier:	USGS-405133073533601		
Monloc name:	B 38		
Monloc type:	Well		
Monloc desc:	Not Reported		
Huc code:	Not Reported	Drainagearea value:	Not Reported
Drainagearea Units:	Not Reported	Contrib drainagearea:	Not Reported
Contrib drainagearea units:	Not Reported	Latitude:	40.8592667
Longitude:	-73.8929137	Sourcemap scale:	24000
Horiz Acc measure:	3	Horiz Acc measure units:	seconds
Horiz Collection method:	Interpolated from map		
Horiz coord refsys:	NAD83	Vert measure val:	40
Vert measure units:	feet	Vertacc measure val:	10
Vert accmeasure units:	feet		
Vertcollection method:	Interpolated from topographic map		
Vert coord refsys:	NGVD29	Countrycode:	US
Aquifername:	Not Reported		
Formation type:	Not Reported		
Aquifer type:	Not Reported		
Construction date:	Not Reported	Welldepth:	Not Reported
Welldepth units:	Not Reported	Wellholedepth:	Not Reported
Wellholedepth units:	Not Reported		

Ground-water levels, Number of Measurements: 0

GEOCHECK® - PHYSICAL SETTING SOURCE MAP FINDINGS

Map ID
Direction
Distance
Elevation | Database | EDR ID Number

5
NW
1/2 - 1 Mile
Lower | **FED USGS** | **USGS40000835184**

Org. Identifier:	USGS-NY		
Formal name:	USGS New York Water Science Center		
Monloc Identifier:	USGS-405235073542301		
Monloc name:	B 57		
Monloc type:	Well		
Monloc desc:	Not Reported		
Huc code:	Not Reported	Drainagearea value:	Not Reported
Drainagearea Units:	Not Reported	Contrib drainagearea:	Not Reported
Contrib drainagearea units:	Not Reported	Latitude:	40.8764886
Longitude:	-73.9059696	Sourcemap scale:	24000
Horiz Acc measure:	3	Horiz Acc measure units:	seconds
Horiz Collection method:	Interpolated from map		
Horiz coord refsys:	NAD83	Vert measure val:	2
Vert measure units:	feet	Vertacc measure val:	1
Vert accmeasure units:	feet		
Vertcollection method:	Interpolated from topographic map		
Vert coord refsys:	NGVD29	Countrycode:	US
Aquifername:	Sand and gravel aquifers (glaciated regions)		
Formation type:	Sand and Gravel		
Aquifer type:	Not Reported		
Construction date:	Not Reported	Welldepth:	31
Welldepth units:	ft	Wellholedepth:	Not Reported
Wellholedepth units:	Not Reported		

Ground-water levels, Number of Measurements: 0

B6
WNW
1/2 - 1 Mile
Lower | **FED USGS** | **USGS40000835080**

Org. Identifier:	USGS-NY		
Formal name:	USGS New York Water Science Center		
Monloc Identifier:	USGS-405219073544401		
Monloc name:	NY 94		
Monloc type:	Well		
Monloc desc:	Not Reported		
Huc code:	Not Reported	Drainagearea value:	Not Reported
Drainagearea Units:	Not Reported	Contrib drainagearea:	Not Reported
Contrib drainagearea units:	Not Reported	Latitude:	40.8720442
Longitude:	-73.9118031	Sourcemap scale:	24000
Horiz Acc measure:	3	Horiz Acc measure units:	seconds
Horiz Collection method:	Interpolated from map		
Horiz coord refsys:	NAD83	Vert measure val:	20
Vert measure units:	feet	Vertacc measure val:	10
Vert accmeasure units:	feet		
Vertcollection method:	Interpolated from topographic map		
Vert coord refsys:	NGVD29	Countrycode:	US
Aquifername:	Sand and gravel aquifers (glaciated regions)		
Formation type:	Sand		

Aquifer type:	Not Reported		
Construction date:	Not Reported	Welldepth:	39
Welldepth units:	ft	Wellholedepth:	Not Reported
Wellholedepth units:	Not Reported		

Ground-water levels, Number of Measurements: 0

B7
WNW **FED USGS** **USGS40000835102**
1/2 - 1 Mile
Lower

Org. Identifier:	USGS-NY		
Formal name:	USGS New York Water Science Center		
Monloc Identifier:	USGS-405222073544301		
Monloc name:	NY 165		
Monloc type:	Well		
Monloc desc:	Not Reported		
Huc code:	Not Reported	Drainagearea value:	Not Reported
Drainagearea Units:	Not Reported	Contrib drainagearea:	Not Reported
Contrib drainagearea units:	Not Reported	Latitude:	40.8728776
Longitude:	-73.9115253	Sourcemap scale:	24000
Horiz Acc measure:	3	Horiz Acc measure units:	seconds
Horiz Collection method:	Interpolated from map		
Horiz coord refsys:	NAD83	Vert measure val:	5
Vert measure units:	feet	Vertacc measure val:	2
Vert accmeasure units:	feet		
Vertcollection method:	Interpolated from topographic map		
Vert coord refsys:	NGVD29	Countrycode:	US
Aquifername:	Not Reported		
Formation type:	Not Reported		
Aquifer type:	Not Reported		
Construction date:	Not Reported	Welldepth:	59
Welldepth units:	ft	Wellholedepth:	Not Reported
Wellholedepth units:	Not Reported		

Ground-water levels, Number of Measurements: 0

8
East **FED USGS** **USGS40000834986**
1/2 - 1 Mile
Lower

Org. Identifier:	USGS-NY		
Formal name:	USGS New York Water Science Center		
Monloc Identifier:	USGS-405202073525101		
Monloc name:	B 72. 1		
Monloc type:	Well		
Monloc desc:	North s/o T. Kazimiroff Blvd, just w/o Mosholu Pky		
Huc code:	02030102	Drainagearea value:	Not Reported
Drainagearea Units:	Not Reported	Contrib drainagearea:	Not Reported
Contrib drainagearea units:	Not Reported	Latitude:	40.8674583
Longitude:	-73.8803105	Sourcemap scale:	24000
Horiz Acc measure:	.01	Horiz Acc measure units:	seconds
Horiz Collection method:	Interpolated from Digital Map		
Horiz coord refsys:	NAD83	Vert measure val:	73
Vert measure units:	feet	Vertacc measure val:	1
Vert accmeasure units:	feet		
Vertcollection method:	Reported		
Vert coord refsys:	NAVD88	Countrycode:	US
Aquifername:	Sand and gravel aquifers (glaciated regions)		
Formation type:	Sand and Gravel		

GEOCHECK® - PHYSICAL SETTING SOURCE MAP FINDINGS

Aquifer type:	Unconfined single aquifer		
Construction date:	20060808	Welldepth:	39
Welldepth units:	ft	Wellholedepth:	40
Wellholedepth units:	ft		

Ground-water levels, Number of Measurements: 0

GEOCHECK® - PHYSICAL SETTING SOURCE MAP FINDINGS
RADON

AREA RADON INFORMATION

Federal EPA Radon Zone for BRONX County: 3

Note: Zone 1 indoor average level > 4 pCi/L.
: Zone 2 indoor average level >= 2 pCi/L and <= 4 pCi/L.
: Zone 3 indoor average level < 2 pCi/L.

Federal Area Radon Information for BRONX COUNTY, NY

Number of sites tested: 31

Area	Average Activity	% <4 pCi/L	% 4-20 pCi/L	% >20 pCi/L
Living Area	0.670 pCi/L	96%	4%	0%
Basement	1.110 pCi/L	42%	58%	0%

PHYSICAL SETTING SOURCE RECORDS SEARCHED

TOPOGRAPHIC INFORMATION

USGS 7.5' Digital Elevation Model (DEM)
Source: United States Geologic Survey
EDR acquired the USGS 7.5' Digital Elevation Model in 2002 and updated it in 2006. The 7.5 minute DEM corresponds to the USGS 1:24,000- and 1:25,000-scale topographic quadrangle maps. The DEM provides elevation data with consistent elevation units and projection.

Scanned Digital USGS 7.5' Topographic Map (DRG)
Source: United States Geologic Survey
A digital raster graphic (DRG) is a scanned image of a U.S. Geological Survey topographic map. The map images are made by scanning published paper maps on high-resolution scanners. The raster image is georeferenced and fit to the Universal Transverse Mercator (UTM) projection.

HYDROLOGIC INFORMATION

Flood Zone Data: This data, available in select counties across the country, was obtained by EDR in 2003 & 2011 from the Federal Emergency Management Agency (FEMA). Data depicts 100-year and 500-year flood zones as defined by FEMA.

NWI: National Wetlands Inventory. This data, available in select counties across the country, was obtained by EDR in 2002 and 2005 from the U.S. Fish and Wildlife Service.

State Wetlands Data: Freshwater Wetlands
Source: Department of Environmental Conservation
Telephone: 518-402-8961

HYDROGEOLOGIC INFORMATION

AQUIFLOW^{R} Information System
Source: EDR proprietary database of groundwater flow information
EDR has developed the AQUIFLOW Information System (AIS) to provide data on the general direction of groundwater flow at specific points. EDR has reviewed reports submitted to regulatory authorities at select sites and has extracted the date of the report, hydrogeologically determined groundwater flow direction and depth to water table information.

GEOLOGIC INFORMATION

Geologic Age and Rock Stratigraphic Unit
Source: P.G. Schruben, R.E. Arndt and W.J. Bawiec, Geology of the Conterminous U.S. at 1:2,500,000 Scale - A digital representation of the 1974 P.B. King and H.M. Beikman Map, USGS Digital Data Series DDS - 11 (1994).

STATSGO: State Soil Geographic Database
Source: Department of Agriculture, Natural Resources Conservation Services
The U.S. Department of Agriculture's (USDA) Natural Resources Conservation Service (NRCS) leads the national Conservation Soil Survey (NCSS) and is responsible for collecting, storing, maintaining and distributing soil survey information for privately owned lands in the United States. A soil map in a soil survey is a representation of soil patterns in a landscape. Soil maps for STATSGO are compiled by generalizing more detailed (SSURGO) soil survey maps.

SSURGO: Soil Survey Geographic Database
Source: Department of Agriculture, Natural Resources Conservation Services (NRCS)
Telephone: 800-672-5559
SSURGO is the most detailed level of mapping done by the Natural Resources Conservation Services, mapping scales generally range from 1:12,000 to 1:63,360. Field mapping methods using national standards are used to construct the soil maps in the Soil Survey Geographic (SSURGO) database. SSURGO digitizing duplicates the original soil survey maps. This level of mapping is designed for use by landowners, townships and county natural resource planning and management.

PHYSICAL SETTING SOURCE RECORDS SEARCHED

LOCAL / REGIONAL WATER AGENCY RECORDS

FEDERAL WATER WELLS

PWS: Public Water Systems
Source: EPA/Office of Drinking Water
Telephone: 202-564-3750
Public Water System data from the Federal Reporting Data System. A PWS is any water system which provides water to at least 25 people for at least 60 days annually. PWSs provide water from wells, rivers and other sources.

PWS ENF: Public Water Systems Violation and Enforcement Data
Source: EPA/Office of Drinking Water
Telephone: 202-564-3750
Violation and Enforcement data for Public Water Systems from the Safe Drinking Water Information System (SDWIS) after August 1995. Prior to August 1995, the data came from the Federal Reporting Data System (FRDS).

USGS Water Wells: USGS National Water Inventory System (NWIS)
This database contains descriptive information on sites where the USGS collects or has collected data on surface water and/or groundwater. The groundwater data includes information on wells, springs, and other sources of groundwater.

STATE RECORDS

New York Public Water Wells
Source: New York Department of Health
Telephone: 518-458-6731

OTHER STATE DATABASE INFORMATION

Oil and Gas Well Database
Department of Environmental Conservation
Telephone: 518-402-8072
These files contain records, in the database, of wells that have been drilled.

RADON

State Database: NY Radon
Source: Department of Health
Telephone: 518-402-7556
Radon Test Results

Area Radon Information
Source: USGS
Telephone: 703-356-4020
The National Radon Database has been developed by the U.S. Environmental Protection Agency (USEPA) and is a compilation of the EPA/State Residential Radon Survey and the National Residential Radon Survey. The study covers the years 1986 - 1992. Where necessary data has been supplemented by information collected at private sources such as universities and research institutions.

EPA Radon Zones
Source: EPA
Telephone: 703-356-4020
Sections 307 & 309 of IRAA directed EPA to list and identify areas of U.S. with the potential for elevated indoor radon levels.

OTHER

Airport Landing Facilities: Private and public use landing facilities
Source: Federal Aviation Administration, 800-457-6656

Epicenters: World earthquake epicenters, Richter 5 or greater
Source: Department of Commerce, National Oceanic and Atmospheric Administration

PHYSICAL SETTING SOURCE RECORDS SEARCHED

STREET AND ADDRESS INFORMATION

© 2010 Tele Atlas North America, Inc. All rights reserved. This material is proprietary and the subject of copyright protection and other intellectual property rights owned by or licensed to Tele Atlas North America, Inc. The use of this material is subject to the terms of a license agreement. You will be held liable for any unauthorized copying or disclosure of this material.

Appendix C

Qualifications of the Environmental Professional

New York, NY
Environment
January 2014

Nelson J. Abrams
Senior Project Manager

Education

MS, Geology, Rutgers University, 1986

BS, Geology, University of New York, Oswego, 1982

Registrations

Professional Geologist

Professional Geologist, North Carolina

Professional Geologist, Pennsylvania (pending renewal)

Years of Experience

With AECOM 19
With other firms 9

Professional Affiliations

American Institute of Professional Geologists

Geological Society of America

National Ground Water Association

Mr. Abrams has 28 years of management and hands-on experience with environmental assessments, compliance investigations, remedial investigations, underground storage tank removals and closures, site remediation and interfacing with local, state and federal regulatory agencies. His background includes work at former manufactured gas plants, nuclear and fossil fuel power generating stations, pharmaceutical operations, bulk petroleum and gasoline storage facilities, oil refineries, military installations and waterfront properties.

Environmental Assessment and Investigation, City of New York Department of Design & Construction (DDC), New York, New York. Managed environmental assessment and investigation activities over a nine year period for the DDC. The work included a wide variety of investigation activities focused on soil and groundwater contamination, asbestos and lead surveys and air monitoring activities. Tasks include maintaining a constant line of communications with the various representatives at the DDC and following the detailed administrative procedures to meet the scope of services required by the DDC and the City of New York.

Phase I and II Investigations, New York City Economic Development Corporation (EDC), New York, New York. Managed Phase I and Phase II investigations over a four year period for the EDC. The Phase I and Phase II activities were designed to identify potential environmental concerns on Brownfield properties being redeveloped for the City of New York. The activities included a wide variety of investigation activities for soil and groundwater contamination concerns, asbestos and lead surveys, and air monitoring activities. Tasks include maintaining a constant line of communications with the EDC's Vice President of Environmental Planning and following the detailed administrative procedures to meet the scope of services required by the EDC and the City of New York.

Environmental Assessment, Schering-Plough Corporation, Worldwide. Managed environmental assessments associated with the purchase of a veterinary pharmaceutical manufacturer by Schering-Plough Corporation. The project involved environmental audits and Phase II site investigations of 53 facilities in 21 countries throughout North America, South America, Europe, Southeast Asia and the Southern Pacific. Managed review of historical and current site operations, evaluation of previous environmental reports and regulatory compliance notices,

interviews with local regulatory agencies, site reconnaissance and all Phase II site investigations, and coordinated activities with environmental and engineering firms located in each country. Identified areas of both regulatory noncompliance within each country and areas where the client's internal environmental practices were not being followed.

Phase I Environmental Site Assessment (ESA), Mariner's Marsh Park, Staten Island, New York. Managed a Phase I ESA and submittal of a SAMP, HASP, and QAPP to the U.S.EPA for site investigation activities proposed at the Mariner's Marsh Park located in Staten Island. A U.S.EPA Brownfield grant was awarded to the City of New York to conduct a preliminary investigation of the 107-acre park that was used as a former manufacturing and ship building facility at the turn of the twentieth century. Historic activities at the site included the operation of a small MGP. Since the operations at the site had been non-existent for over 90 years, wildlife and vegetation had reclaimed the area.

The scope of the proposed investigation was to identify potential areas of environmental concern, especially in the area of the former MGP where coal tar deposits were encountered in the surface soils, in order the facilitate remediation for the site to become a wildlife preserve within the City.

Pre-sale Environmental Screening for Water Bottling Facilities, Anjou International, Nationwide. Managed the pre-sale environmental screening associated with the divestiture of 56 Hinckley & Schmitt water bottling facilities. Represented Anjou International, the seller, in reviewing environmental action items raised by the purchaser's consultant. Coordinated the management of data and compliance activities from facilities located throughout the United States. Provided technical guidance to the program director regarding information obtained to address identified action items. Completed over 97% of the 230 action items within 90 days to allow for the completion of the property transaction.

Regulatory Compliance Investigation, NRG Energy, Connecticut. Managed regulatory compliance investigation on behalf of NRG Energy, Inc. at four fossil fuel generating stations. Activities were conducted in accordance with the Connecticut Transfer Act regulations. Activities include conducting a risk assessment of known coal ash disposal areas, evaluation of potential impacts on adjacent surface water bodies, development of a groundwater reclassification application for one of the facilities and evaluation of potential soil and groundwater impacts.

Environmental Assessment of Nuclear Power Station, Northeast Energy Company (NNECO), Waterford, Connecticut. Assistant Project Manager of an environmental assessment of the Millstone Point Nuclear Power Station in Waterford, Connecticut on behalf of Northeast Nuclear Energy Company (NNECO). Activities consisted of conducting a Phase I and Phase II environmental assessment as part of the divestiture of the station. The Phase I activities included review of historical and current site operations, evaluation of previous environmental reports and regulatory compliance notices, interviews with key facility personnel, interviews with local and state regulatory agencies, review of available files at NNECO headquarters and at the Connecticut Department of Environmental Protection (CTDEP), and a comprehensive site reconnaissance. Phase II investigation activities were performed on an expedited basis and consisted of the collection and analysis of soil, groundwater, and sediment samples in areas of potential concerns

identified during the Phase I assessment. The final Phase I and Phase II reports were provided to potential buyers of the station as part of NNECO's divestiture activities.

Environmental Assessment of Decommissioned Coal Fired Power Station, Rochester Gas & Electric Corporation (RG&E), Greece, New York. Managed the environmental investigation and compliance review activities on behalf of Rochester Gas and Electric Corporation (RG&E) associated with the decommissioning and demolition of Russell Station, a 257 megawatt coal fired generating station in Greece, New York. The facility was constructed in 1948, and was listed as the nation's the 12th worst polluter of sulfur dioxide and New York State's 7th worst mercury polluter. In addition, several fuel oil spills in the 1980s along with the on-site storage of coal ash had impacted the site and an adjacent water body. Due to cost constraints to retrofit this facility, RG&E's parent company, Energy East, concluded that the station should be closed with the option of constructing a new natural gas fired generating station.

The services provided to RG&E included a detailed evaluation of historical operations, and an investigation of soil and groundwater within areas of potential environmental concern. The investigation was conducted in accordance with New York State Department of Environmental Conservation (NYSDEC) requirements. Additional assessment services included conducting asbestos, lead-based paint, and PCB surveys. The data collected from the assessment activities was used to develop demolition costs for the current on-site structures, develop alternative remediation scenarios, identify long term monitoring options, and costs associated with remediating and/or monitoring the environmental impacts to the surrounding area.

Phase I Environmental Assessments of Power Generating Stations, RG&E, Fillmore and Rochester, New York. Managed environmental assessments on behalf of RG&E at three generating facilities. The facilities consisted of a gas-fired generating station in Fillmore, N.Y. and two peaking stations in Rochester, N.Y. The assessments were conducted to identify potential environmental risks as part of RG&E possible divestiture of these sites. The assessments were conducted in general accordance with ASTM 1527-05 guidelines.

Subsurface Investigation, Queensbridge Park, Queens, New York. Managing a subsurface investigation program at the Queensbridge Park to evaluate potential soil and groundwater contamination along with evaluating potential underground storage tanks. The investigation consisted of the advancement of soil borings, the installation of monitoring wells, the collection of soil and groundwater samples and performing a limited geophysical survey. The work was conducted on behalf of the City of New York Department of Parks and Recreation (DPR) through the City of New York Office of Management and Budget. The field and analytical results obtained from the investigation will be used to assist the DPR in evaluating methods to address potentially impacted soil and groundwater during proposed construction activities.

Environmental and Geotechnical Investigations, Southwest Waterfront Redevelopment Project, District of Columbia. Managed environmental and geotechnical investigations on behalf of the partnership of Hoffman-Struever Waterfront, LLC (HSW) for the Southwest Waterfront Redevelopment Project

located along the Anacostia River in Washington, D.C. This project, which was a joint effort between the District of Columbia and HSW, is aimed to develop an active, mixed-use, urban riverfront that showcases distinctive cultural destinations, and build upon the existing, strong waterfront community.

The scope of services consisted of the evaluation of historic and current operations within and adjacent to the project area to identify potential environmental impacts. The evaluations were aimed to provide HSW and the District of Columbia with some initial information regarding potential environmental concerns that could affect the overall scope of the redevelopment efforts. The services conducted at the site consisted of the performance of three Phase I environmental site assessments (ESAs), the performance of three Phase II site assessments based upon the findings of the ESAs, the preliminary evaluation of potential historical impacts to the sediments within the Anacostia River, and conducting a preliminary geotechnical evaluation in areas identified as potential underground parking structures.

The coordination between the District Department of the Environment, the Office of Deputy Mayor for Planning and Economic Development, HSW, and the various businesses leasing property from the District of Columbia for obtaining access, permits, and other logistic concerns was vital in completing the project within HSW's project schedule.

Phase II Site Investigation, Proposed Bushwick Inlet Park, Brooklyn, New York. Managed the Phase II site investigation for the City of New York Department of Parks and Recreation (DPR) and the City of New York Department of Design and Construction (DDC) to identify environmental concerns at the proposed 28-acre Bushwick Creek Inlet Park located along the East River in the Williamsburg section of Brooklyn. The $1.2 million investigation on four individual parcels consisted of the review of historical information regarding operations at each of the parcels, development of the sampling, quality assurance, and safety plans, initial characterization of the area's hydrogeology and environmental setting, development of four site investigation reports, and the development of four cost to cure reports presenting estimated remedial costs at each of the sites.

The areas investigated included an active bulk petroleum storage facility (Bayside Oil), a former petroleum refinery, and the former Williamsburg Gas Works. Activities conducted during the investigation activities included the collection of subsurface soil samples, installation of monitoring wells for the collection of groundwater samples, and the collection of sediment samples from the Bushwick Creek Inlet and the East River. The evaluation of contamination associated with the former MGP was complicated by the historic discharge of diesel fuel and fuel oil from operations subsequent to the MGP. In addition, investigation activities were limited by the presence of two warehouses that comprise almost two full city blocks. The results of the investigation in and around the former MGP indicated the presence of coal tar and free product in the areas of the former gas holders as well as impacts to the sediment within the East River.

The information provided to the City of New York will allow them to allocate funding for additional investigation activities and for the implementation of remedial measures.



Proactive by Design

GEOTECHNICAL
ENVIRONMENTAL
ECOLOGICAL
WATER
CONSTRUCTION MANAGEMENT

GZA GeoEnvironmental of New York
104 West 29th Street
10th Floor
New York, NY 10001
212.594.8140
www.gza.com

December 21, 2015
File No. 41.0162348.20

[redacted]

Re: Limited Hazardous Materials Investigation Report
Kingsbridge Armory
29 West Kingsbridge Road,
Bronx, New York

[redacted]:

GZA GeoEnvironmental of New York (GZA) is pleased to provide [redacted] ith our Limited Hazardous Materials Investigation (HMI) Report conducted at the Kingsbridge Armory. The Limited HMI was performed in accordance with GZA Proposal No. 41.P000342.15 dated January 29, 2015 and our Professional Services Agreement dated September 23, 2015.

The Limited HMI was performed during the due diligence phase of the project between October 25, 2015 through November 9, 2015. The Limited HMI included an asbestos-containing materials survey, a lead paint survey, an assessment of hazardous chemicals and waste, and an assessment of universal waste and polychlorinated biphenyl-containing material.

We trust that this report satisfies your present needs. Should you have any questions regarding our Limited HMI Report, please contact Stephen Kline at (212) 594-8140.

Very truly yours,
GZA GEOENVIRONMENTAL OF NEW YORK

for: Christopher Pierce
Licensed Asbestos Investigator

Benjamin Sallemi, Ph.D
Senior Project Manager

Stephen M. Kline, P.E.
Senior Project Manager

John M. Gavras, P.G., CPG
Associate Principal

cc: Raoul D. Ilaw - STV

Copyright © 2015 GZA GeoEnvironmental of New York

Proactive by Design

LIMITED HAZARDOUS MATERIALS INVESTIGATION REPORT

[redacted]

29 WEST KINGSBRIDGE ROAD
BRONX, NEW YORK 10468

PREPARED FOR:

[redacted]

PREPARED BY:

GZA GeoEnvironmental of New York
104 West 29th Street, 10th Floor
New York, New York 10001

December 2015

File No. 41.0162348.20

An Equal Opportunity Employer M/F/V/H

Proactive by Design

Table of Contents

1.00 INTRODUCTION AND PURPOSE 1
1.10 PROJECT OBJECTIVE 1
1.20 SCOPE OF WORK 1
2.00 SITE DESCRIPTION 3
2.10 SITE LOCATION 3
2.20 SITE DESCRIPTION 3
2.30 SITE HISTORY 3
3.00 PREVIOUS INVESTIGATIONS 4
3.10 ENVIRONMENTAL SURVEY REPORT - 2000 4
3.20 ASBESTOS INVESTIGATION - 2008 4
4.00 SURVEY METHODOLOGIES AND RESULTS 6
4.10 ASBESTOS SURVEY 6
4.10.1 Asbestos Sampling Procedures 6
4.10.2 Sample Analysis 8
4.10.3 Asbestos Analytical Results 8
4.10.4 Asbestos Abatement Regulations 9
4.20 LEAD PAINT SURVEY 9
4.20.1 Sampling Procedures 9
4.20.2 Paint Sample Analysis 10
4.20.3Paint Analytical Results 10
4.30 ASSESSMENT FOR HAZARDOUS CHEMICALS AND WASTE 10
4.40 UNIVERSAL WASTE 11
4.50 POLYCHLORINATED BIPHENYL (PCB)–CONTAINING EQUIPMENT 11
4.60 CAULKING AND GLAZING 12
5.00 CONCLUSIONS 13

Tables

Table 1 Summary of Findings
Table 2 Asbestos Sample Results Summary
Table 3 Lead Paint Sample Results Summary
Table 4 TCLP Sample Results Summary
Table 5 Universal and Hazardous Materials Waste Inventory Summary
Table 6 PCB Sample Results Summary

Proactive by Design

Figures

Figure 1	Site Location
Figure 2	ACM Bulk Sample Location Basement and Sub-Basement Plan
Figure 3	ACM Bulk Sample Location Basement Mezzanine Plan
Figure 4	ACM Bulk Sample Location First Floor “Drill Floor” Plan
Figure 5	ACM Bulk Sample Location First Floor Mezzanine Plan
Figure 6	ACM Bulk Sample Location Second Floor Plan
Figure 7	ACM Bulk Sample Location Third Floor Plan
Figure 8	PCB/TCLP/Lead Sample Location Basement and Sub-Basement Plan
Figure 9	PCB/TCLP/Lead Sample Location Basement Mezzanine Plan
Figure 10	PCB/TCLP/Lead Sample Location First Floor “Drill Floor” Plan
Figure 11	PCB/TCLP/Lead Sample Location Second Floor Plan
Figure 12	PCB/TCLP/Lead Sample Location Third Floor Plan

Appendices

Appendix A	Limitations
Appendix B	Site Photographs
Appendix C	Company and Inspector Certification
Appendix D	Asbestos Laboratory Accreditations
Appendix E	ACM Laboratory Results
Appendix F	Lead Paint/TCLP Laboratory Results
Appendix G	PCB Laboratory Results

Proactive by Design

1.00 INTRODUCTION AND PURPOSE

This report presents the findings of a Hazardous Materials Investigation (HMI) conducted by GZA GeoEnvironmental of New York (GZA) at the planned at the Kingsbridge Armory property, which is located at 29 West Kingsbridge Road, Bronx, New York (the Site). [redacted] (the Client) plans to develop the Armory into the [redacted]. GZA conducted its HMI activities in accordance with GZA Proposal No. 41.P000342.15 dated January 29, 2015.

GZA developed its project understanding based on the Request for Proposal (RFP) for Hazardous Materials Consulting Services, dated January 5, 2014 developed by BBB Architects. GZA also performed a Site walkthrough on January 8, 2015 and on October 26, 2015. This report is subject to the limitations found in **Appendix A**.

1.10 PROJECT OBJECTIVE

The objective of this project was to identify, sample, and quantify asbestos-containing materials (ACM), lead paint (LP), polychlorinated biphenyls (PCB), hazardous building materials, and universal waste properties in preparation for the planned redevelopment of the historic Kingsbridge Armory building.

1.20 SCOPE OF WORK

Our scope of work involved visually identifying and classifying hazardous conditions within the Site, reviewing previous investigations performed by others and integrating these findings into a comprehensive inventory of hazardous materials found at the Site. GZA observed structural components, utility systems (electrical, mechanical, and plumbing), interior spaces, building contents, and the immediate exterior surroundings of the building. GZA collected samples of suspect materials present that might affect future building demolition and renovation activities.

GZA's strategy was to investigate the presence of hazardous materials through direct observations and testing, and to compare those testing results to regulatory benchmarks and the stipulated limitations listed in **Appendix A**.

This limited hazardous materials investigation is intended to supplement investigations performed by others and provide the Client with a current survey of hazardous materials at the Site. The City of New York currently owns the Site, and GZA conducted the HMI survey under the constraints of a Site Access Agreement. Therefore, destructive sampling methods (roofing materials and windows) were not permissible as they might affect the building envelop.

GZA used limited intrusive methods to investigate suspect homogenous materials from several areas in the sub-basement, basement, basement mezzanine, 1st floor, 1st floor mezzanine, 2nd floor, 3rd floor, 4th floor/tower level, and select roof penetrations (performed by others).

Proactive by Design

GZA did not conduct extensive destructive/invasive explorations of the interiors of boilers, wall cavities, charged or concealed electrical systems, and energized mechanical and pneumatic equipment. GZA did not dismantle mechanical equipment or collect samples from areas that were inaccessible.

This report provides a brief description of the environmental conditions present, along supporting documentation from previous investigations performed by others, our scope of work, estimates and types and quantities of potential hazardous materials present, and conclusions based upon observations of items that were visible and accessible by reasonable and ordinary means.

Proactive by Design

2.00 SITE DESCRIPTION

2.10 SITE LOCATION

The planned [redacted] will occupy the historic Kingsbridge Armory building located at 29 West Kingsbridge Road, in the Fordham Manor neighborhood of the Bronx, New York. The Site is bound by West 195th Street to the north, Jerome Avenue to the east, West Kingsbridge Road to the south and Reservoir Avenue to the west, The Site is in an area zoned mainly for residential and commercial use. Presented on **Figure 1** is a Site Location Plan.

2.20 SITE DESCRIPTION

The Site is identified as Block 3247 Lot 10 in the New York City Tax Map. The historic Kingsbridge Armory, a multi-story red brick edifice covered with a curved sloping metal roof, occupies Lot 10. A corbeled stone stringcourse runs the length of the building below the parapet roof. Above the corbels, and at the corners, are turrets that are spaced at regular intervals. To the south, is the main entrance marked by two semi-attached towers with conical roofs that rises above the main roofline. This entrance leads to a three-story office wing distinguished by angled walls, two low round towers with conical roofs and cupolas and two square towers.

Beyond the office wing is the 180,000 square foot drill hall with a balcony-level seating area covered by a metal and glass roof supported by double-truss arch spans. Found beneath the main drill hall were sub-basement levels and a basement mezzanine. The basement mezzanine level consisted of former offices, bathrooms, storage areas, hallways, a homeless shelter area along West 195th Street, seating above a sub-basement gymnasium and seating above a sub-basement theater. The sub-basement consisted of former office areas, locker rooms, bathrooms, hallways, two gymnasiums, a theater, storage areas, three pistol ranges, two rifle ranges, a boiler room, a crawlspace running the length of the building along West Kingsbridge Road and a large motor pool area that serviced vehicles. Photographs of select Site features are included in **Appendix B**.

2.30 SITE HISTORY

Pilcher & Tulchau designed and built the Kingsbridge Armory between 1912 and 1917. The armory was built on top of the then proposed eastern basin of the Jerome Avenue Reservoir to house the National Guard's Eighth Coastal Artillery Regiment unit which relocated from Manhattan. The property was later used as a registration facility for immigrants from enemy nations during the Second World War. After the war, the property was used as a temporary meeting place for the United Nations General Assembly. Then in 1974, the Armory was designated as a city landmark by the Landmarks Preservation Commission.

By the 1980s, portions of the property were used as a homeless shelter while the main armory building was neglected. By the 1990s, a majority of the Site was in disrepair. The Army National Guard eventually moved their operations offsite to the two buildings to the north. At the time of GZA's surveys, the Site was unoccupied and the entire perimeter is surrounded by a chain-linked fence.

Proactive by Design

3.00 PREVIOUS INVESTIGATIONS

Prior to performing this Limited Hazardous Materials Investigations, two environmental survey reports were provided by the client and reviewed by GZA.

3.10 ENVIRONMENTAL SURVEY REPORT - 2000

ATC Associates Inc. (ATC) was contracted by ET Environmental Corporation to perform an environmental survey of the Armory in August 2000. ATC collected 225 bulk samples of suspect ACM, tested 1,290 building surfaces with portable X-ray fluorescence (XRF) analyzer for lead content, and evaluated several fluorescent and high-intensity discharge lighting (HID) ballasts. ATC also inspected the property for the presence of underground storage tanks (UST).

The survey identified an estimated 14,260 linear feet of thermal system insulation (piping, cementitious joints), 33,660 square feet of flooring materials (floor tiles, linoleum) and 235,000 square feet of roofing materials (2-tab shingles, built-up roofing, and mastics). Glazing associated with the windows and exterior joints, seams and cracks was identified as ACM. Plaster surfaces, primarily walls and ceilings were determined to be non-ACM.

The survey also confirmed lead at detectable levels and above for each painted surfaces on the each substrate as follows: 59% of brick surface, 45% of concrete surface, 73% metal surface, 89% plaster surface, and 56% wood surface.

All ballasts were found to be not labeled and/or in poor condition, and therefore ATC considered all as PCB or di-2 ethylhexyl phthalate (DEHP) containing materials. An estimated 660 light fixtures, 1,250 bulbs/tubes, 700 ballasts, and 190 metal halide lights were observed. However, no mercury containing switches were observed.

ATC indicated that evidences (e.g. vent pipes and fill ports) for at least four USTs were observed during the Assessment. An electromagnetic survey of suspect areas identified two possible USTs in the garage parking area. Additionally, ATC identified seven additional 275-gallon aboveground storage tanks (AST).

Other localized items observed by ATC include; various paints, solvents, and maintenance products; abandoned refrigeration/air conditioning units (that may contain chlorofluorocarbon compounds); several animal/bird carcasses and small quantities of avian excreta.

A summary of the ATC's observations and findings is provided in **Table 1**.

3.20 ASBESTOS INVESTIGATION - 2008

Following the ATC report, New York City Department of Design and Construction performed a large abatement of the main floor drill hall and roof. As part of a previous redevelopment project, Langan performed a supplemental asbestos investigation in September 2008. In

Proactive by Design

total, 66 bulk samples of suspect ACM were collected during the investigation. The supplemental investigation found significantly less quantities of ACM (possibly due to the intervening abatement) as follows:

- 9,048 linear feet of pipe and joint insulation
- 26,500 linear feet of wire wrap insulation
- 45 square feet of electric transite switch panel
- 1,800 square feet of floor joint material
- 1,600 square feet of wall panel glue
- 20 square feet of mirror glue
- various types of floor tiles/mastics
- 208 masonry openings of exterior and interior door caulking
- 50 square feet of original built-up roofing and flashing materials
- 58,700 square feet and additional 40 cubic yards of pipe insulation and debris with mixed plaster, wood, and other construction debris.

A summary of Langan's observations and findings is provided in **Table 1**.

Proactive by Design

[redacted]

Proactive by Design


[redacted]

Proactive by Design

[redacted]

Proactive by Design

[redacted]

Proactive by Design

[redacted]

Proactive by Design


[redacted]

Proactive by Design

[redacted]

Proactive by Design


[redacted]


GEOTECHNICAL
ENVIRONMENTAL
ECOLOGICAL
WATER
CONSTRUCTION MANAGEMENT

TABLES

TABLE 1
SUMMARY OF ASBESTOS SURVEY FINDINGS
KINGSBRIDGE ARMORY
29 WEST KINGSBRIDGE ROAD, BRONX, NEW YORK



TABLE 1
SUMMARY OF ASBESTOS SURVEY FINDINGS
KINGSBRIDGE ARMORY
29 WEST KINGSBRIDGE ROAD, BRONX, NEW YORK



TABLE 1
SUMMARY OF ASBESTOS SURVEY FINDINGS
KINGSBRIDGE ARMORY
29 WEST KINGSBRIDGE ROAD, BRONX, NEW YORK



TABLE 1
SUMMARY OF ASBESTOS SURVEY FINDINGS
KINGSBRIDGE ARMORY
29 WEST KINGSBRIDGE ROAD, BRONX, NEW YORK



TABLE 2
Asbestos Containing Materials
Analytical Results
Kingsbridge Armory 29 W. Kingsbridge Rd, Bronx NY

Sample Number	Location	Material Category	Materials / Items	Analytical Results	
01-01	Exterior W Side	MM	Façade Mastic	1.2	% Chrysotile
01-02					NA/PS
02-03	Exterior W Side	MM	White Façade Mortar Above Roll up Door		NAD
02-04					NAD
03-05	Exterior W Side	MM	Grey Façade Mortar Above Roll up Door		NAD
03-06					NAD
04-07	Exterior W Side	MM	Tar Paper Above Roll up Door		NAD
04-08					NAD
05-09	Exterior W Side	MM	Limestone Façade Mortar		NAD
05-10					NAD
06-11	Exterior W Side	MM	Façade Expansion Joint Caulk		NAD
06-12					NAD
07-13	Homeless Shelter Wing Bsmt Mezzanine	MM	Tar / Felt Paper to Square Tank		NAD
07-14					NAD
08-15	SE Mechanical Room Bsmt Mezzanine	MM	Black Vibration Joint Cloth		NAD
08-16			Black VJC		NAD
09-17	Homeless Shelter Wing Bsmt Mezzanine	MM	Joint Patch Compound		NAD
09-18					NAD
10-19	Homeless Shelter Wing Bsmt Mezzanine Hallway	MM	White 12" F/T		NAD
10-20					NAD
11-21	Homeless Shelter Wing Bsmt Mezzanine Hallway	MM	Adhesive Backing Assoc. with HA-10		NAD
11-22					NAD
12-23	Homeless Shelter Wing Bsmt Mezzanine	MM	Grout to Ceramic 4" Wall Tile		NAD
12-24					NAD
13-25	Homeless Shelter Wing Bsmt Mezzanine Bathroom N	MM	Textured 2' x 2' Ceiling Tile		NAD
13-26					NAD
14-27	Homeless Shelter Wing Bsmt Mezzanine Kitchen	MM	Mortar to Terracotta F/T		NAD
14-28					NAD

Legend:

Basement and Sub Basement Sample

Basement Mezzanine Sample

1st Floor "Drill Floor" Sample

1st Floor Mezzanine Sample

2nd Floor Sample

3rd Floor

TSI = Thermal System Insulation
MM = Miscellaneous Materials
SM = Surfacing Materials
VFT = Vinyl Floor Tile
NA/PS - Not Analyzed Positive Stop
NAD = No Asbestos Detected
NC = Not Collected - deemed duplicate by the investigator
NC = Not Collected - deemed duplicate by the
Trace = Less than 1% Asbestos, Non-ACM

N = North
S = South
W = West
E = East

TABLE 2
Asbestos Containing Materials
Analytical Results
Kingsbridge Armory 29 W. Kingsbridge Rd, Bronx NY

Sample Number	Location	Material Category	Materials / Items	Analytical Results	
15-29	Homeless Shelter Wing Bsmt Mezzanine Mens Bathroom	MM	Fissured and Speckled 2' x 2' Ceiling Tile		NAD
15-30					NAD
16-31	Homeless Shelter Wing Bsmt Mezzanine N Bathroom	MM	2' x 4' Ceiling Tile w/ Pinholes		NAD
16-32					NAD
17-33	Homeless Shelter Wing Bsmt Mezzanine SE Mechanical Room	MM	Ceramic Wall TileMortar		NAD
17-34					NAD
18-35	Homeless Shelter Wing Bsmt Mezzanine Throughout	MM	Floor Leveling Compound Beneath Beige 12' F/T		NAD
18-36					NAD
19-37	Homeless Shelter Wing Bsmt Mezzanine - Room 18 NW Area	MM	Tan 12" F/T		NAD
19-38					NAD
20-39	Homeless Shelter Wing Bsmt Mezzanine - Throughout	MM	Beige 12" F/T		NAD
20-40					NAD
21-41	Homeless Shelter Wing Bsmt Mezzanine - Room 18 NW Area	MM	White 12" F/T Beneath 12" Beige		NAD
21-42					NAD
22-43	Homeless Shelter Wing Bsmt Mezzanine - Room 18 NW Area	MM	Adhesive Backing Assoc. with HA-21		NAD
22-44					NAD
23-45	Homeless Shelter Wing Bsmt Mezzanine - Room 18 NW Area	MM	Mastic Assoc. w/ HA-19	**7.0**	% Chrysotile
23-46					NA/PS
24-47	Homeless Shelter Wing Bsmt Mezzanine - Throughout	MM	Mastic Assoc w/ HA-20		NAD
24-48					NAD
25-49	Homeless Shelter Wing Bsmt Mezzanine - Hallway	MM	Cove Base		NAD
25-50					NAD
26-51	Homeless Shelter Wing Bsmt Mezzanine - Hallway	MM	Glue Backing to HA-25		NAD
26-52					NAD
27-53	Homeless Shelter Wing Bsmt Mezzanine - Mens Bathroom	MM	Adhesive Backing to 4' Ceramic Wall Tile		Trace
27-54					NAD
28-55	Homeless Shelter Wing Bsmt Mezzanine - Mens Bathroom	MM	Grout to 1' Ceramic Floor Tile		NAD
28-56					NAD

Legend:

Basement and Sub Basement Sample

Basement Mezzanine Sample

1st Floor "Drill Floor" Sample

1st Floor Mezzanine Sample

2nd Floor Sample

3rd Floor

TSI = Thermal System Insulation
MM = Miscellaneous Materials
SM = Surfacing Materials
VFT = Vinyl Floor Tile
NA/PS - Not Analyzed Positive Stop
NAD = No Asbestos Detected
NC = Not Collected - deemed duplicate by the investigator
NC = Not Collected - deemed duplicate by the
Trace = Less than 1% Asbestos, Non-ACM

N = North
S = South
W = West
E = East

TABLE 2
Asbestos Containing Materials
Analytical Results
Kingsbridge Armory 29 W. Kingsbridge Rd, Bronx NY

Sample Number	Location	Material Category	Materials / Items	Analytical Results	
29-57	Homeless Shelter Wing Bsmt Mezzanine - Mens Bathroom	MM	Thinset Mortar to 4" Ceramic Wall Tile		NAD
29-58					NAD
30-59	Homeless Shelter Wing Bsmt Mezzanine - Hallway	MM	Drywall		NAD
30-60	Homeless Shelter Wing Bsmt Mezzanine - Room 6				NAD
31-61	Homeless Shelter Wing Bsmt Mezzanine	TSI	Mastic and Wrapping over Yellow F/G Batt Ins		NAD
31-62					NAD
31-63					NAD
32-64	Exterior Flat Roof	MM	Coping Stone Mortar		% Chrysotile
32-65					NAD
33-66	1st Flr (Main- Drill Flr) 1W-6	MM	Cork -Like Material		NAD
33-67	1st Flr Mezz 1EM-5				NAD
34-68	1st Flr (Main - Drill Flr.) 1W1 Closet N	MM	Off- White 9" Linoleum F/T		NAD
34-69					NAD
35-70	1st Flr (Main - Drill Flr.) 1W8 Bathroom	MM	Floor Leveling Compound		NAD
35-71	2nd Flr (Main - Drill Flr.) 1W8 Bathroom				NAD
36-72	1st Flr (Main - Drill Flr.) 1W-1 Closet	MM	Rolled Out Linoleum		NAD
36-72A					NAD
37-73	1st Flr Mezz 1 WM-6	MM	Cork Mastic		NAD
37-74	1st Flr Mezz 1 EM-4				NAD
38-75	1st Flr (Main - Drill Flr.) Rm. 1W-6	MM	Wood Grain Like 12' F/T	9.8	% Chrysotile
38-76					NA/PS
39-77	1st Flr (Main - Drill Flr.) 1W-6	MM	Mastic Assoc w/ HA-38		NAD
39-78					NAD
40-79	1st Flr Mezz Rm. 1WM-1 (Mens Bathroom)	MM	Linoleum 9" F/T w/ small circles	2.1	% Chrysotile
40-80					NA/PS

Legend:

Basement and Sub Basement Sample

Basement Mezzanine Sample

1st Floor "Drill Floor" Sample

1st Floor Mezzanine Sample

2nd Floor Sample

3rd Floor

TSI = Thermal System Insulation
MM = Miscellaneous Materials
SM = Surfacing Materials
VFT = Vinyl Floor Tile

NA/PS - Not Analyzed Positive Stop
NAD = No Asbestos Detected
NC = Not Collected - deemed duplicate by the investigator
NC = Not Collected - deemed duplicate by the
Trace = Less than 1% Asbestos, Non-ACM

N = North
S = South
W = West
E = East

TABLE 2
Asbestos Containing Materials
Analytical Results
Kingsbridge Armory 29 W. Kingsbridge Rd, Bronx NY

Sample Number	Location	Material Category	Materials / Items	Analytical Results	
41-81	1st Flr Mezz Rm. 1WM-1	MM	Mastic Assoc w/ HA-40		NAD
41-82					NAD
42-83	1st Flr (Main - Drill Flr.) 1W-6	MM	Smooth 12" Ceiling Tiles		NAD
42-84					NAD
43-85	1st Flr (Main - Drill Flr.) 1W-5	MM	Drywall		NAD
43-86	1st Flr (Main - Drill Flr.) 1W-6				NAD
44-87	1st Flr (Main - Drill Flr.) 1W-8	MM	Grout to 1" Cermamic F/T		NAD
44-88					NAD
45-89	1st Flr (Main - Drill Flr.) 1W-8	MM	Glue Backing to 1" Ceramic F/T		NAD
45-90					NAD
46-91	1st Flr (Main - Drill Flr.) 1W-8	MM	Fissured 12" Ceiling Tiles		NAD
46-92					NAD
47-93	1st Flr (Main - Drill Flr.) 1W-8	MM	Glue Dots Assoc w/ HA-46		NAD
47-94					NAD
48-95	Bsmt Mezz - B39	MM	Interior Brick Mortar		NAD
48-96	1st Flr Stairwell 1SWT-2				NAD
49-97	Homeless Shelter Wing Bsmt Mezzanine - Mens Bathroom	MM	Mortar to White Ceramic Subway Wall Tile		NAD
49-98					NAD
50-99	1st Flr Mezz- 1WM-6	MM	Fiber Wall Board		NAD
50-100	Bsmt Mezz - B27				NAD
51-101	1st Flr (Main - Drill Flr.) 1E-3	MM	Gray Rolled Out Linoleum		NAD
51-102					NAD
52-103	Homeless Shelter Wing Bsmt Mezzanine - Mens Bathroom	MM	Adhesive Backing to 1" Ceramic Floor Tile		NAD
52-104					NAD

Basement and Sub Basement Sample

Basement Mezzanine Sample

1st Floor "Drill Floor" Sample

1st Floor Mezzanine Sample

2nd Floor Sample

3rd Floor

TSI = Thermal System Insulation
MM = Miscellaneous Materials
SM = Surfacing Materials
VFT = Vinyl Floor Tile

NA/PS - Not Analyzed Positive Stop
NAD = No Asbestos Detected
NC = Not Collected - deemed duplicate by the investigator
NC = Not Collected - deemed duplicate by the
Trace = Less than 1% Asbestos, Non-ACM

N = North
S = South
W = West
E = East

TABLE 2
Asbestos Containing Materials
Analytical Results
Kingsbridge Armory 29 W. Kingsbridge Rd, Bronx NY

Sample Number	Location	Material Category	Materials / Items	Analytical Results	
53-105	Bsmt Mezz - Ctr. Bathroom W. Hallway	MM	Grout to 1" Ceramic F/T		NAD
53-106					NAD
54-107	Bsmt Mezz- B07	MM	Gray Floor Leveling Compound		NAD
54-108					NAD
55-109	1st Flr (Main - Drill Flr) 1W-1 S. Storage Area	MM	Beige Rolled Out Linoleum (Layer 1)		NAD
55-110					NAD
56-111	Bsmt Mezz- B- 35	MM	Tan 12" F/T		NAD
56-112					NAD
57-113	Bsmt Mezz- B-35	MM	Mastic/ Adhesive Assoc w/ HA-56		NAD
57-114					NAD
58-115	Bsmt Mezz (Behind Ctr stairs near W Hall)	MM	Tan 9" F/T	**8.9**	% Chrysotile
58-116					NA/PS
59-117	Bsmt Mezz (Behind Ctr stairs near W Hall)	MM	Mastic Assoc w/ HA-58		NAD
59-118				**7.6**	% Chrysotile
60-119	Bsmt E Side Loading Deck/ Storage Area on Wood Table	MM	Gray 9" F/T	**8.5**	% Chrysotile
60-120					**NA/PS**
61-121	2nd Flr 2SE-3 Closet	TSI			NAD
61-122			Cloth Wrap Material on Pipe	**40.0**	% Chrysotile
61-123					NAD
62-124	Sub Bsmt Across from Gym	TSI	Vibration Joint Cloth (Off White)	**25.0**	% Chrysotile
62-125					NAD
62-126					NAD
63-127	Bsmt Mezz B41	MM	Pyro Bar	**Trace**	% Chrysotile
63-128	Bsmt Mezz - Ctr Stair Side Room				NAD

Legend:

Basement and Sub Basement Sample

Basement Mezzanine Sample

1st Floor "Drill Floor" Sample

1st Floor Mezzanine Sample

2nd Floor Sample

3rd Floor

TSI = Thermal System Insulation
MM = Miscellaneous Materials
SM = Surfacing Materials
VFT = Vinyl Floor Tile
NA/PS - Not Analyzed Positive Stop
NAD = No Asbestos Detected
NC = Not Collected - deemed duplicate by the investigator
NC = Not Collected - deemed duplicate by the
Trace = Less than 1% Asbestos, Non-ACM
N = North
S = South
W = West
E = East

TABLE 2
Asbestos Containing Materials
Analytical Results
Kingsbridge Armory 29 W. Kingsbridge Rd, Bronx NY

Sample Number	Location	Material Category	Materials / Items	Analytical Results	
64-129	Bsmt Mezz B41	MM	Pyro Bar Mortar		NAD
64-130	Bsmt Mezz - Ctr Stair Side Room				NAD
65-131	Bsmt Mezz Rm 18	MM	Beige 12" F/T		NAD
65-132					NAD
66-133	Bsmt Mezz Rm 18	MM	Glue Assoc w/ HA-65		NAD
66-134					NAD
67-135	Bsmt Mezz B35	MM	Adhesive Behind Black Cove Base		NAD
67-136					NAD
68-137	1st Flr. 1W-1	MM	9" Beige Linoleum Flooring w/ Gold Specs		NAD
68-138					NAD
69-139	1st Flr. 1W-1	MM	Adhesive Assoc w/ HA- 68		NAD
69-140					NAD
70-141	Sub Bsmt Motor Pool Area	MM	Hot Tar Exp Floor Joint		NAD
70-142					NAD
71-143	Sub Bsmt SW Area	SM	Trowled - On Wall Cement		Trace
71-144					Trace
71-145					Trace
72-146	2nd Flr 2SW-7	MM	Terra Cotta		Trace
72-147	Sub Bsmt				NAD
73-148	2nd Flr 2SW-7	MM	Terracotta Mortar		NAD
73-149	Sub Bsmt				NAD
74-150	3rd Flr S Bulkhead	SM	Wall Mastic Behind Wall Plaster	8.5	% Chrysotile
74-151					**NA/PS**
74-152					**NA/PS**
75-153	3rd Flr N Bulkhead	MM	Felt Mastic Material Inside Window Frame		NAD
75-154					NAD

Legend:

Basement and Sub Basement Sample

Basement Mezzanine Sample

1st Floor "Drill Floor" Sample

1st Floor Mezzanine Sample

2nd Floor Sample

3rd Floor

TSI = Thermal System Insulation
MM = Miscellaneous Materials
SM = Surfacing Materials
VFT = Vinyl Floor Tile
NA/PS - Not Analyzed Positive Stop
NAD = No Asbestos Detected
NC = Not Collected - deemed duplicate by the investigator
NC = Not Collected - deemed duplicate by the
Trace = Less than 1% Asbestos, Non-ACM

N = North
S = South
W = West
E = East

TABLE 2
Asbestos Containing Materials
Analytical Results
Kingsbridge Armory 29 W. Kingsbridge Rd, Bronx NY

Sample Number	Location	Material Category	Materials / Items	Analytical Results	
76-155	Sub Bsmt Boiler Rm	TSI	Transite- Like Material on Switchboard		NAD
76-156					NAD
76-157					NAD
77-158	1st Flr (Main - Drill Flr.) 1E-2	SM	Wallboard Material		NAD
77-159					NAD
78-160	1st Flr Rm 1E-6	SM	Tar Paper / Mastic Material Beneath 9" F/T		NAD
78-161					NAD
79-162	Sub Bsmt Boiler Rm	TSI	Rope Gasket Material		NAD
79-163					NAD
79-164					NAD
80-165	2nd Flr 2SW-1B	MM	Lt Brown 12" F/T		NAD
80-166					NAD
81-167	2nd Flr 2SW-1B	MM	Felt/ Mastic Assoc w/ HA-80	**4.0**	% Chrysotile
81-168					**NA/PS**
82-169	Bsmt Mezz B39	MM	Bathroom Wall Paper		NAD
82-170					NAD
83-171	Sm Roof Above 1st Flr	MM	Tank Mastic	**11.0**	% Chrysotile
83-172					**NA/PS**
84-173	Sub Bsmt Boiler Rm	TSI	Boiler Edge Patch Material		NAD
84-174					NAD
84-175					NAD
85-176	Bsmt Mezz B39	MM	Floor Leveling Compound to Brown 9" Floor Tile		NAD
85-177					NAD
86-178	Sub Bsmt Boiler Rm	TSI	Exhaust Breeching Insulation		NAD
86-179					NAD
86-180					NAD

Legend:

Basement and Sub Basement Sample

Basement Mezzanine Sample

1st Floor "Drill Floor" Sample

1st Floor Mezzanine Sample

2nd Floor Sample

3rd Floor

TSI = Thermal System Insulation
MM = Miscellaneous Materials
SM = Surfacing Materials
VFT = Vinyl Floor Tile
NA/PS - Not Analyzed Positive Stop
NAD = No Asbestos Detected
NC = Not Collected - deemed duplicate by the investigator
NC = Not Collected - deemed duplicate by the
Trace = Less than 1% Asbestos, Non-ACM
N = North **W** = West
S = South **E** = East

TABLE 2
Asbestos Containing Materials
Analytical Results
Kingsbridge Armory 29 W. Kingsbridge Rd, Bronx NY

Sample Number	Location	Material Category	Materials / Items	Analytical Results	
87-181	Sub Bsmt Boiler Rm	TSI	Interior Cementitious Boiler Insulation		NAD
87-182					NAD
87-183					NAD
88-184	1st Flr (Main - Drill Flr.) Open Area	MM	Floor Leveling Compound		NAD
88-185					NAD
89-186	Homeless Shelter Wing Bsmt Mezzanine	MM	Joint Patch Compound		NAD
89-187					NAD
90-188	Homeless Shelter Wing Bsmt Mezzanine	MM	Joint Patch Tape		NAD
90-189					NAD
91-190	1st Flr (Main - Drill Flr.) 1E-1 Wall	SM	Plaster Material White (Top Layer)		NAD
91-191	Sub Basement Gym - Wall				NAD
91-192	1st Flr (Main - Drill Flr.) 1E-2 Wall				NAD
91-193	Bsmt Mezz- Theatre Wall				NAD
91-194	1st Flr (Main - Drill Flr.) 1W-8 Wall				NAD
91-195	Bsmt Mezz- B40 Wall				NAD
91-196	Bsmt Mezz - Behind Ctr Stairs- Rm 5 Ceiling				NAD
91-197	Sub Bsmt SWT-1 Ceiling				NAD
91-198	Sub Bsmt Gym Office C-8 Ceiling				NAD
92-199	1st Flr (Main - Drill Flr.) 1E-1 Wall	SM	Plaster Material Brown (2nd Layer)		NAD
92-200	Sub Basement Gym - Wall				NAD
92-201	1st Flr (Main - Drill Flr.) 1E-2 Wall				NAD
92-202	Bsmt Mezz- Theatre Wall				NAD
92-203	1st Flr (Main - Drill Flr.) 1W-8 Wall			**4.0**	% Chrysotile
92-204	Bsmt Mezz- B40 Wall				**NA/PS**
92-205	Bsmt Mezz - Behind Ctr Stairs- Rm 5 Ceiling				NAD
92-206	Sub Bsmt SWT-1 Ceiling				NAD
92-207	Sub Bsmt Gym Office C-8 Ceiling				NAD

Legend:

Basement and Sub Basement Sample

Basement Mezzanine Sample

1st Floor "Drill Floor" Sample

1st Floor Mezzanine Sample

2nd Floor Sample

3rd Floor

TSI = Thermal System Insulation
MM = Miscellaneous Materials
SM = Surfacing Materials
VFT = Vinyl Floor Tile
NA/PS - Not Analyzed Positive Stop
NAD = No Asbestos Detected
NC = Not Collected - deemed duplicate by the investigator
NC = Not Collected - deemed duplicate by the
Trace = Less than 1% Asbestos, Non-ACM
N = North **W** = West
S = South **E** = East

TABLE 2
Asbestos Containing Materials
Analytical Results
Kingsbridge Armory 29 W. Kingsbridge Rd, Bronx NY

Sample Number	Location	Material Category	Materials / Items	Analytical Results	
93-208	3rd Flr Ctr Bulkhead- Inside Bar	MM	Wallpaper		NAD
93-209					NAD
94-210	Bsmt Mezz- Rm 7	MM	Flooring Material		NAD
94-211					NAD
95-212	1st Flr (Main - Drill Flr.) Ctr Stairs Entry Hall	MM	Floor Leveing Compound		NAD
95-213					NAD
96-214	Homeless Shelter Wing Bsmt Mezzanine- Office 5	TSI	Fiberglass Pipe Insulation Wrapping		NAD
96-215					NAD
96-216					NAD
97-217	Sub Bsmt Rm- CS-27	TSI	Wrapped Paper Pipe Insulation		NAD
97-218					NAD
97-219					NAD
98-220	Exterior- Against Bldg S Side	MM	Sidewalk Expansion Joint Caulk		NAD
98-221					NAD
99-222	Exterior N Side	MM	Brick Façade Mortar		NAD
99-223	Exterior E Side				NAD
100-224	1st Flr (Main - Drill Flr.) Open Area	MM	Floor Expansion Joint Grout Material		NAD
100-225					NAD
101-226	1st Flr (Main - Drill Flr.) Open Area	MM	Black Floor Expansion Joint Material		NAD
101-227					NAD
102-228	Exterior Main Barrel Roof	MM	Window Mastic		NAD
102-229					NAD
103-230	Sub Basement Gymnasium	MM	Cemetitious Tile		NAD
103-231					NAD
104-232	Flat Roof Above 2nd Floor	MM	Caulking		NAD
104-233	Center Bulkhead Roof				NAD
105-234	Building Exterior Along Jerome Avenue	MM	Exterior Step Mortar		NAD
105-235					NAD
106-236	Roof Pitch Pocket Cement	MM	On Flat Roof Above 2nd Floor		NAD
106-237					NAD
107-238	White Sink Caulk	MM	2nd Fl. Ctr. Bathroom Adj. to Room 2SWT-1		NAD
107-239					NAD
108-240	Terrazzo Flooring	MM	2nd Fl. Ctr. Bathroom Adj. to Room 2SWT-1	2.0	% Chrysotile
108-241			Bsmt. Mezz. Homeless Shelter Wing Room 8 Womens Room		NAD

Legend:

Basement and Sub Basement Sample

Basement Mezzanine Sample

1st Floor "Drill Floor" Sample

1st Floor Mezzanine Sample

2nd Floor Sample

3rd Floor

TSI = Thermal System Insulation
MM = Miscellaneous Materials
SM = Surfacing Materials
VFT = Vinyl Floor Tile
NA/PS - Not Analyzed Positive Stop
NAD = No Asbestos Detected
NC = Not Collected - deemed duplicate by the investigator
NC = Not Collected - deemed duplicate by the
Trace = Less than 1% Asbestos, Non-ACM
N = North **W** = West
S = South **E** = East

TABLE 3
Lead Paint Sample Results
29 West Kingsbridge Road, Bronx, NY

Sample No.	Substrate	Paint Color	Location	Result (% wt.)
LP-1	Wood	Maroon	1st Fl. Drill Fl. Rm. 1W-5	0.05
LP-2	Brick	Gray	2nd Fl. N. Stairs Gray Wall Paint	3.2
LP-3	Metal	Blue	Ext. Door Frame Paint to Roll-up Door Along Resevoir Rd.	10.86
LP-4	Brick	Bright Blue	3rd Fl. S. Bulkhead	22.85
LP-5	Brick	Green	2nd Fl. N. Stairs	47.69
LP-6	Brick	Lt. Green	2nd Fl. Storage Rm. Adj. To Ctr. Lobby	7.28
LP-7	Metal	Yellow	Exterior Bollard Paint Near Roll-up Doors Along Resevoir Road	2.86
LP-8	Wood	White	3rd Fl. Ctr. Bulkhead Bathroom	39.33
LP-9	Metal	Green	Exterior Door Paint Between Roll-up Doors Along Resevoir Rd.	0.56
LP-10	Brick	Brown	1st Fl. Drill Floor Wall Paint West Side	21.01
LP-11	Brick	Tan	3rd Fl. N. Bulkhead	32.49
LP-12	Metal	Black	Exterior Paint On Wrought Iron Fence Along Jerome Ave.	0.79
LP-13	Brick	Lt. Beige	Bsmt. Mezz. Gym	31.13
LP-14	Drywall	Lt. Blue	Bsmt. Mezz. Hall	0.09
LP-15	Brick	Lt. Gray	Bsmt. Mezz. Lobby	7.28
LP-16	Brick	White	Sub Bsmt. Rm. C-14 Over Red Paint	0.4
LP-17	Brick	Red	Sub Bsmt. Rm. C-14 Beneath Whte. Paint	0.08
LP-18	Metal	White	Sub Bsmt. Rm. C-14 On Column	8.09
LP-19	Wood	Beige	Sub Bsmt. Gym Door Frame Paint	7.61
LP-20	Metal	Pink	Bsmt. Mezz Homeless Wing Door Frame Paint	0.03
LP-21	Metal	Green	Bsmt. Mezz Machine Room In Homeless Shelter Wing East End	3.47

% wt. - percent by weight

TABLE 4

Toxicity Characteristic Leaching Procedure Results

29 West Kingsbridge Road, Bronx, NY

Sample Number	Location	Analytical Results (mg/l)
TCLP-1	3rd Floor Center Bulkhead Bar Area	**26**
TCLP-2	2nd Floor Center Hall	**32**
TCLP-3	1st Floor Room 1W-7	1.1
TCLP-4	1st Floor Room 1E-1	0.08
TCLP-5	Basement Mezzanine Room B-36	**29**
TCLP-6	Basement Mezzanine Room B-2	**78**
TCLP-7	Sub-Basement Room CS-3	**540**
TCLP-8	Sub-Basement Gym	**180**

Notes:

mg/l = micrograms per liter

> 5 mg/l = hazardous for lead

TABLE 5
Hazardous and Universal Waste Inventory
29 West Kingsbridge Road, Bronx, N.Y.

Location	Concern	Name	Quantity
Sub-Basement	Universal Wastes	Light Ballasts	414
	Universal Wastes	Fluorescent Light Bulb	782
	Hazardous Wastes	Fire Extinguisher	16
	Universal Wastes	Dry Batteries	6
	Universal Wastes	Magnesium Batteries	6
	Hazardous Wastes	5 - Gal Dry Cleaning Solvent	1
	Hazardous Wastes	3 Gal Esgard Bubra Kote Black	1
	Hazardous Wastes	275 Gallon AST	2
	Universal Wastes	Fluorescent Light Bulb	44
Basement Mezzanine	Hazardous Wastes	Fire Extinguisher	18
	Hazardous Wastes	2 - gal Propane tank	1
	Universal Wastes	Light Ballasts	605
	Universal Wastes	5 -Gal Paint Buckets	39
	Universal Wastes	5 -Gal Grafitti Remover Buckets	11
	Universal Wastes	Fluorescent Light Bulb	1,306
	Universal Wastes	Emergency Light Batteries	4
	Universal Wastes	Smoke Detectors	6
1st Floor	Universal Wastes	Mercury Lights (Mezzanine)	7
	Universal Wastes	Mercury Ballasts (Mezzanine)	3
	Universal Wastes	Mercury Lamp Batteries (Mezzanine)	2
	Universal Wastes	Mercury Lamp Ballasts (Mezzanine)	4
	Hazardous Wastes	Box Transformers (Mezzanine)	64
	Universal Wastes	Light Ballasts	116
	Universal Wastes	Fluorescent Light Bulb	210
2nd Floor	Universal Wastes	Light Ballasts	114
	Universal Wastes	Fluorescent Light Bulb	285
	Hazardous Wastes	Refrigeration Room (CFCs)	2
	Hazardous Wastes	Freezer Room (CFCs)	2
	Universal Wastes	Compact Fluorescent Light (CFL)	2
	Universal Wastes	Fluorescent Light Tube	2
	Hazardous Wastes	Refrigeration Unit (CFCs)	6
	Hazardous Wastes	Mercury Ceiling Light	6
	Hazardous Wastes	50-gal Tank unknown contents (Balcony Roof Along Jerome Ave)	1
	Hazardous Wastes	Fire Extinguisher	9
	Universal Wastes	Emergency Light Batteries	1
3rd Floor	Hazardous Wastes	Karnak 19 Ultra (no asbestos) Roof Cement (5-gal) - South Bulkhead	4
	Universal Wastes	Light Ballasts	2
	Universal Wastes	Fluorescent Light Bulb	3
Roof Over 2nd Floor	Hazardous Wastes	29 AR Tomeric Rubberized Maintenance Asphalt	1
Bldg. Exterior	Universal Wastes	HID Lights	8

CFL = Compact Fluorescent Light

TABLE 6

Polychlorinated Biphenyls in Caulk

29 West Kingsbridge Road, Bronx, New York

Sample No.	Sample Number	Location	Materials/ Items	Analytical Results (ug/kg)
1-1	Caulk-1	Center Bulkhead Roof	Exterior Caulk	700
2-1	Caulk-2	2nd Floor Bathroom Sink	Interior Caulk	30,700,000
3-1	Caulk-3	Between Coping Stone and Façade Expansion Joints	Exterior Caulk	ND
4-1	Caulk-4	Roof Cap Flashing On Flat Roof	Exterior Caulk	ND
5-1	Caulk-5	Main Roof Seams	Exterior Caulk	ND
6-1	Caulk-6	Sidewalk Expansion Joint Caulk	Exterior Caulk	ND

Notes:
ug/kg = micrograms per kilogram
ND - None Detected



APPENDIX A

LIMITATIONS

LIMITATIONS

GZA's scope of services was performed in accordance with generally accepted practices of other consultants undertaking similar studies at the same time and in the same geographical area, and GZA observed the degree of care and skill generally exercised by other consultants under similar circumstances and conditions. Please note the following limitations to the findings of this report.

1. This survey report, which presents our findings, is not to be used as a bid document/work plan, or in place of a work plan, for conducting asbestos abatement. When an asbestos abatement work plan is prepared, it is required that the plan be prepared by an EPA-certified Asbestos Project Designer.

2. The observations described in this report were made under the conditions stated herein. The conclusions presented in the report were based solely upon the services described therein, and not on scientific tasks or procedures beyond the proposed Scope of Services.

3. The conclusions and recommendations contained in this report are based on limited environmental sampling and visual observations, and were arrived in accordance with generally accepted standards of industrial hygiene practice. No other warranty, expressed or implied, is made.

4. Where sample analysis was conducted by an outside laboratory, GZA has relied upon the data provided, and did not conduct an independent evaluation of the reliability of this data.

5. The purpose of this report was to assess the physical characteristics of the subject Site with respect to the presence of the specified hazardous materials in the Site building.

6. Observations were made of the Site as indicated within the report. While it was GZA's intent to conduct a thorough survey, it is important to note that we cannot guarantee that all asbestos or potentially hazardous materials within the surveyed area have been identified. ACMs have frequently been used in areas where detection is difficult until demolition, and/or asbestos abatement work begins and allows access to these remote areas. Where access to portions of the Site was unavailable or limited, GZA has provided an opinion as to the likely presence of hazardous materials consistent with the information available.

7. GZA's selection of ACM sample locations and frequency of sampling was based on our observations and the assumption that like materials in the same area are homogeneous in content.

8. Electrical systems, possible weatherproofing materials between the exterior brick façade and interior walls, emergency exit doors interiors, caulking, material concealed within the metal window frames, concealed fan unit interiors, interior boiler, breeching and chimney lining insulation were not sampled because they were inaccessible or due to safety issues. GZA did not dismantle mechanical equipment or fire exit doors at the Site.



Photograph 1: Site building exterior.



Photograph 2: Site building exterior.



Photograph 3: UST fill port and area of distressed concrete observed in exterior area of the Site.



Photograph 4: Coping stones observed from rooftop of Site building.



Photograph 5: Lead based paint sampling being performed on east gate.



Photograph 6: Electrical flashing being sampled at the Site.



Photograph 7: Monitoring well and 55-gallon drum, with unknown contents, observed at the Site.



Photograph 8: Electrical vault observed at the Site.



Photograph 9: Site building window.



Photograph 10: Site building interior.



Photograph 11: Lighting ballast observed on interior ceiling.



Photograph 12: 5-gallon container labeled “Dry Cleaning Solvent” observed on interior floor.



Photograph 13: Aboveground storage tank observed in building interior.



Photograph 14: ACM sampling of ceiling tiles in building interior



Photograph 15: Miscellaneous armory debris observed in building interior.



Photograph 16: Piping insulation observed in building interior..



Photograph 17: Piping insulation observed on interior ceiling.



Photograph 18: Miscellaneous debris pile containing potential ACM observed in building interior.



Photograph 19: Roof plaster observed in building interior.



Photograph 20: Boiler room area of Site building.



Photograph 21: Aboveground storage tank observed in concrete vault in building interior.



Photograph 22: Grease trap observed in building interior.



Photograph 23: Decorative vessel observed in exterior balcony roof.



Photograph 24: Pipe chase observed in building interior.



APPENDIX C

COMPANY AND INSPECTOR CERTIFICATIONS

New York State – Department of Labor
Division of Safety and Health
License and Certificate Unit
State Campus, Building 12
Albany, NY 12240

ASBESTOS HANDLING LICENSE

GZA GeoEnvironmental Of New York
Suite 407
55 Lane Road

Fairfield, NJ 07004

FILE NUMBER: 03-0507
LICENSE NUMBER: 29273
LICENSE CLASS: RESTRICTED
DATE OF ISSUE: 07/10/2015
EXPIRATION DATE: 07/31/2016

Duly Authorized Representative – Benjamin M Sallemi:

This license has been issued in accordance with applicable provisions of Article 30 of the Labor Law of New York State and of the New York State Codes, Rules and Regulations (12 NYCRR Part 56). It is subject to suspension or revocation for a (1) serious violation of state, federal or local laws with regard to the conduct of an asbestos project, or (2) demonstrated lack of responsibility in the conduct of any job involving asbestos or asbestos material.

This license is valid only for the contractor named above and this license or a photocopy must be prominently displayed at the asbestos project worksite. This license verifies that all persons employed by the licensee on an asbestos project in New York State have been issued an Asbestos Certificate, appropriate for the type of work they perform, by the New York State Department of Labor.

Eileen M. Franko, Director
For the Commissioner of Labor

SH 432 (8/12)



Christopher Pierce



Christopher Pierce





APPENDIX D

LABORATORY ACCREDITATIONS

NEW YORK STATE DEPARTMENT OF HEALTH
WADSWORTH CENTER

Expires 12:01 AM April 01, 2016
Issued April 01, 2015

CERTIFICATE OF APPROVAL FOR LABORATORY SERVICE

Issued in accordance with and pursuant to section 502 Public Health Law of New York State

MS. SHERRILL GELSOMINO
J&S ENVIRONMENTAL LABORATORIES LLC
2333 ROUTE 22 WEST
UNION, NJ 07083

NY Lab Id No: 11832

is hereby APPROVED as an Environmental Laboratory for the category
ENVIRONMENTAL ANALYSES SOLID AND HAZARDOUS WASTE
All approved subcategories and/or analytes are listed below:

Miscellaneous

Asbestos in Friable Material	EPA 600/M4/82/020
Asbestos in Non-Friable Material-PLM	Item 198.6 of Manual (NOB by PLM)
Asbestos in Non-Friable Material-TEM	Item 198.4 of Manual

Serial No.: 52607

Property of the New York State Department of Health. Certificates are valid only at the address shown, must be conspicuously posted and are printed on secure paper. Continued accreditation depends on successful ongoing participation in the Program. Consumers are urged to call (518) 485-5570 to verify the laboratory's accreditation status.

NEW YORK STATE DEPARTMENT OF HEALTH
WADSWORTH CENTER

Expires 12:01 AM April 01, 2016
Issued April 01, 2015

CERTIFICATE OF APPROVAL FOR LABORATORY SERVICE

Issued in accordance with and pursuant to section 502 Public Health Law of New York State

NY Lab Id No: 10879

MS. MILENA BONEZZI
CARDNO ATC
104 EAST 25TH STREET 10TH FLOOR
NEW YORK, NY 10010

is hereby APPROVED as an Environmental Laboratory for the category
ENVIRONMENTAL ANALYSES AIR AND EMISSIONS
All approved subcategories and/or analytes are listed below:

Metals		
	Lead, Total	NIOSH 7082
Miscellaneous		
	Asbestos	40 CFR 763 APX A No. III
		NIOSH 7402
	Fibers	NIOSH 7400 A RULES

Serial No.: 52164

Property of the New York State Department of Health. Certificates are valid only at the address shown, must be conspicuously posted, and are printed on secure paper. Continued accreditation depends on successful ongoing participation in the Program. Consumers are urged to call (518) 485-5570 to verify the laboratory's accreditation status.

Page 1 of 1

United States Department of Commerce
National Institute of Standards and Technology

NVLAP®

Certificate of Accreditation to ISO/IEC 17025:2005

NVLAP LAB CODE: 101187-0

Cardno ATC

New York, NY

is accredited by the National Voluntary Laboratory Accreditation Program for specific services, listed on the Scope of Accreditation, for:

Asbestos Fiber Analysis

This laboratory is accredited in accordance with the recognized International Standard ISO/IEC 17025:2005 This accreditation demonstrates technical competence for a defined scope and the operation of a laboratory quality management system (refer to joint ISO-ILAC-IAF Communique dated January 2009).

2015-06-26 through 2016-06-30

Effective Dates

For the National Voluntary Laboratory Accreditation Program

NVLAP® National Voluntary Laboratory Accreditation Program

SCOPE OF ACCREDITATION TO ISO/IEC 17025:2005

Cardno ATC
104 E. 25th Street 10th Floor
New York, NY 10010
Ms. Milena Bonezzi
Phone: 212-353-8280 x247 Fax: 212-353-8306
Email: milena.bonezzi@cardno.com

ASBESTOS FIBER ANALYSIS

NVLAP LAB CODE 101187-0

Bulk Asbestos Analysis

Code	*Description*
18/A01	EPA 600/M4-82-020; Interim Method for the Determination of Asbestos in Bulk Insulation Samples

Airborne Asbestos Analysis

Code	*Description*
18/A02	U.S. EPA's "Interim Transmission Electron Microscopy Analytical Methods-Mandatory and Nonmandatory-and Mandatory Section to Determine Completion of Response Actions" as found in 40 CFR, Part 763, Subpart E, Appendix A.

For the National Voluntary Laboratory Accreditation Program

Effective 2015-06-26 through 2016-06-30



APPENDIX E

ASBESTOS CONTAINING MATERIALS LABORATORY RESULTS

Polarized Light Microscopy
Analytical Report

NY ELAP #: 11832

Client: GZA GeoEnvironmental, Inc. **Address:** 55 Lane Road Fairfield NJ 07004 **Phone:** (973) 774-3311 **Email** benjamin.sallemi@gza.com	**Samples Analyzed:** 3 **Job Site:** Kingsbridge Armory 29 West Kingsbridge Road Bronx, NY 10468	**Report No:** 13653471 **Sampled:** 11/16/2015 **Received:** 11/16/2015 **Analyzed:** 11/16/2015 **Reported:** 11/16/2015

Sample ID / Lab ID	Asbestos % Type(s)	Other Data % Non-Asbestos Fibers/ Other	Sample Description Location
01 A153201124	2% Chrysotile	98% Non-Fibrous Material	Beige / black terazzo flooring - 2nd floor central bathroom adjacent room 2SWT-1.
01A A15320112A	No Asbestos Detected	100% Non-Fibrous Material	Grey cement attached to sample 01.
02 A15320112B	No Asbestos Detected	2% Cellulose 98% Non-Fibrous Material	Beige / black terazzo flooring - Basement mezzanine homeless wing area, room 8 Womens bathroom.

GZA GeoEnvironmental, Inc. collected the sample(s) above.

Detection Limit of Method is estimated to be > 1% Asbestos Using a Visual Area Estimation Technique

Lab Manager: S. Gelsomino **Analyst:** V. Jovanovic

The analyses above were performed in accordance with EPA Method 600/M4/82/020 or NYSDOH ELAP 198.6 for the determination of asbestos in bulk building materials by polarized light microscopy (PLM). Please note that while PLM analysis is commonly performed on non-friable and fine grained materials such as floor tiles and dust, the EPA method recognizes that PLM is subject to limitations. In these situations, accurate results may only be obtainable through the use of more sophisticated and accurate techniques such as transmission electron microscopy (TEM) or X-ray diffraction (XRD).

The above report may not be reproduced, except in full, without written approval by JS Environmental Laboratories, LLC.

The Analysis performed by JS Environmental Laboratories, Union, New Jersey.

J&S Environmental Laboratories, LLC, 2333 Route 22 West, Union, NJ 07083
Phone: (908) 206-0073

973-303-9796

BULK SAMPLE SUBMISSION FORM / CHAIN-OF-CUSTODY

13653471
A1532011 24 A,B

Date of Sample Collection: 11/10/15

Page 1 of 1

Client: GZA

Analysis Requested / TAT: 24 hrs

Address: 55 Lane Road

Job Site: 29 W. Kingsbridge Road

City/State/Zip: Fairfield, NJ

Job/Project/Site: Kingsbridge Armory

Contact Person: Chris Pierce

Phone: 973-773-3311 Email: christopher.pierce@gza.com

Sample No. / Lab ID	Sample Description	Sample Location	Laboratory Analysis
108-740	Terrazzo Flooring	2nd fl. Central Bathroom Adjacent Room 2SWT-1	
108-741	↓	Bsmt. Mezzanine Homeless Wing Area from 8 Womens Bath room	

24 HR

Special Instructions: _____

Relinquished By:	Date / Time	Received By: J&S Environmental	Date / Time
Name / Company C. Pierce	11/10/15	Name / Company	9:08 AM
Signature C. Pierce		Signature B. Gelsomino	

Orig. (Nov. 2003)

Chain of Custody

GZA GeoEnvironmental, Inc.
55 Lane Road, Fairfield, NJ 07004

Phone: 973-774-3311
Fax: 973-774-3350
benjamin.sallemi@gza.com

Contact:

Name: Benjamin Sallemi / Chris Pierce
Company: GZA GeoEnvironmental, Inc.
Address: 55 Lane Road, Fairfield, NJ 07004
Phone: 973-774-3311 Ext. Fax: 973-774-3350
Cell: 973-303-9796 e-mail: benjamin.sallemi@gza.com / christopher.pierce@gza.com

34606 1 of 13

Project Name: Kingsbridge Armory Job No. 41.0162348.20
Sampling Date: Location: 29 West Kingsbridge Road, Bronx, NY
Special Instructions: Stop at first positive for each homogeneous area

Send initial results by: Fax [ ] Phone [ ] Cell [ ] e-mail [X] choose one only

BULK: [X] Asbestos, PLM - Friable [X] Asbestos, PLM - NOB [X] Asbestos, TEM - NOB
AIR: [ ] Asbestos, Air, PCM [ ] Asbestos, TEM, Chatfield [ ] Asbestos, TEM, Conventional [ ] Asbestos, TEM, PCMe

FOR ASBESTOS, BULK, PLM ANALYSIS: TAT REQUIRED: Immediate 6-Hours 1-Day 2-Days 3 - 5 Days

HA	Sample ID	Sample Description / Location	Layered?	Layering: Describe each layer to be analyzed
1	01-01	Facade Mastic West side	No Yes	
↓	01-02	↓	No Yes	
2	02-03	White Facade Mortar Above Roll-up Door west side	No Yes	
↓	02-04	↓	No Yes	
3	03-05	Gray Facade Mortar Above Roll-up Door West side	No Yes	
↓	03-06	↓	No Yes	
4	04-07	Tar Paper Above Roll-up Door on West side	No Yes	
↓	04-08	↓	No Yes	
5	05-09	Limestone Facade Mortar on West side	No Yes	
↓	05-10	↓	No Yes	
6	06-11	Facade Expansion Joint Caulk on West side	No Yes	
↓	06-12	↓	No Yes	
7	07-13	Tar/Felt Paper To Square Tank In Homeless Shelter Wing In Bsmt Mezzanine	No Yes	
7	07-14	↓	No Yes	
8	08-15	Black Vibration Joint Cloth In S.E. Mech Room In Bsmt Mezzanine	No Yes	

115 Prep
109 NOB
99 NOB

Relinquished By: Chris Pierce Date: 11/[illegible]/15 1930
Received By: Grace Chan Date: 11/13/15 10:AM
Received By: Analyzed By: Date:

Analyzed by: CAR 11/14/15 11:59 PM

TEM Bag Lab 11/16/15 12:30

Chain of Custody

GZA GeoEnvironmental, Inc.
55 Lane Road, Fairfield, NJ 07004

Phone: 973-774-3311
Fax: 973-774-3350
benjamin.sallemi@gza.com

34606

2 of 13

Contact:

Name: Benjamin Sallemi / Chris Pierce

Company: GZA GeoEnvironmental, Inc.

Address: 55 Lane Road, Fairfield, NJ 07004

Phone: 973-774-3311 Ext. Fax: 973-774-3350

Cell: 973-303-9796 e-mail: benjamin.sallemi@gza.com / christopher.pierce@gza.com

Project Name: Kingsbridge Armory Job No. 41.0162348.20

Sampling Date: Location: 29 West Kingsbridge Road, Bronx, NY

Special Instructions: Stop at first positive for each homogeneous area

Send initial results by: Fax [ ] Phone [ ] Cell [ ] e-mail [X] choose one only

BULK:	[X]	Asbestos, PLM - Friable	[X]	Asbestos, PLM - NOB	[X]	Asbestos, TEM - NOB	
AIR:	[ ]	Asbestos, Air, PCM	[ ]	Asbestos, TEM, Chatfield	[ ]	Asbestos, TEM, Conventional	[ ] Asbestos, TEM, PCMe

FOR ASBESTOS, BULK, PLM ANALYSIS: TAT REQUIRED: Immediate 8-Hours 1-Day 2-Days 3 - 5 Days

HA	Sample ID	Sample Description / Location	Layered?	Layering: Describe each layer to be analyzed
8	08-16	Black VJC In S.E. Mech Room In Bsmt Mezzanine	No Yes	
9	09-17	Joint Patch Compound In Homeless Shelter Wing Bsmt Mezzanine	No Yes	
↓	09-18	↓	No Yes	
10	10-19	White 12"x12" F.T. In Homeless Shelter Wing Hallway Bsmt. Mezzanine	No Yes	20 SF
↓	10-20	↓	No Yes	
11	11-21	~~Mastic~~ Adhesive Backing to HA-10 In Homeless Shelter Wing Hallway Bsmt Mezz.	No Yes	
↓	11-22	↓	No Yes	
12	12-23	Grout to ceramic 4"x4" Wall Tile In Homeless Shelter Wing Bsmt. Mezzanine	No Yes	
↓	12-24	↓	No Yes	
13	13-25	Textured 2'x2' Ceiling Tile Bsmt Mezz In Homeless Shelter Bathroom North Side	No Yes	
↓	13-26	↓	No Yes	
14	14-27	~~Grout~~ Mortar to Terra-Cotta F.T. In Kitchen of Homeless Shelter In Bsmt Mezzanine	No Yes	
↓	14-28	↓	No Yes	
15	15-29	Fissured and Speckled 2'x2' Ceiling Tile In Mens Rm. In Homeless Shelter Wing Bsmt Mezz	No Yes	
15	15-30	↓	No Yes	

Relinquished By: [signature] Date: 11/10/15 1930

Received By: Grace Chan Date: 11/12/15 10AM

Received By: Date:

11/13/15 12:32 PM By [signature]

Analyzed by: CMC 11/14/15 11:59 PM

Cardno ATC
Shaping the Future

CARDNO ATC – NEW YORK
104 East 25th Street, 10th Floor, New York, NY 10010
Phone: (212) 353-8280, Fax: (212) 353-3599 or 8306

Accreditations:
NVLAP 101157-0
ELAP 10879

Microscopes:
OLYMPUS BH-2 /
NIKON OPTIPHOT

BULK ASBESTOS ANALYSIS SHEET

Client / Project: Gazelinghorse Army / 29 West Kingsbridge Road Project Number: _____

Analysis Date: 11/14/15 Analyst: AK Batch Number: 34606

TEMPERATURE °c: 24

1 Field Number: 01

Gravimetric Required ☐ Recommended ☐

SOF-V Required ☐

POINT COUNT RESULTS ON THE BACK

Stereoscopic Exam

Color: Black Texture: NF

Homogenity: 4 Vermiculite ☐ ☑

# of Layers: 1 Asbestos ☐ ☑

Color of Layer: — Detected Yes No

PLM Optical Properties

NVDS

Morph	Extinction	RI ⊥	RI ∥	DS Color	Color, Pleo	Biref	Sign	Other	Identity
Lw	∥	1.548	1.553	M/B	—	L	+		CG
Lw	∥	1.547	1.554	M/B	—	L	+		CG
Lw	∥	1.547	1.554	M/B	—	L	+		CG
Lw	∥	1.545	1.553	M/B	—	L	+		CG

Comments:

Method: ☐ ELAP ☐ EPA ☐ SCANNING OPTION: ELAP (P.C.) & EPA Q.C. ☐

See Note # 1 or Note # 5

Asbestos Results PLM %

_____ Chrysotile
_____ Amosite
_____ Other

Other Fibrous %

17 Cellulose
_____ Fiberglass
_____ Other

Cellulose Undulose Extinction ☐
Fiberglass Isotopic ☐
Synthetic High Birefringence ☐
Horse Hair: Scales, Low to Moderate Birefringence ☐

Non Fibrous %

13 Mineral Filler
83 Organic Binders
0.5 Vermiculite *
_____ Other

* If vermiculite is >10% the level of asbestos in a sample might be underestimated. See Note #3.

SOF-V Results %

☐ See SOF-V (ELAP 198.6) Analysis Sheet

Gravimetric (NOB) Results

☐ See Gravimetric (NOB) Analysis Sheet

2 Field Number: 02

Gravimetric Required ☐ Recommended ☐

SOF-V Required ☐

POINT COUNT RESULTS ON THE BACK

Stereoscopic Exam

Color: Black Texture: NF

Homogenity: 4 Vermiculite ☐ ☑

# of Layers: 1 Asbestos ☐ ☑

Color of Layer: — Detected Yes No

PLM Optical Properties

Morph	Extinction	RI ⊥	RI ∥	DS Color	Color, Pleo	Biref	Sign	Other	Identity

Comments:

Method: ☐ ELAP ☐ EPA ☑ SCANNING OPTION: ELAP (P.C.) & EPA Q.C. ☐

See Note # 1 or Note # 5

Asbestos Results PLM %

_____ Chrysotile
_____ Amosite
_____ Other

Other Fibrous %

17 Cellulose
_____ Fiberglass
_____ Other

Cellulose Undulose Extinction ☑
Fiberglass Isotopic ☐
Synthetic High Birefringence ☐
Horse Hair: Scales, Low to Moderate Birefringence ☐

Non Fibrous %

15 Mineral Filler
55 Organic Binders
0.5 Vermiculite *
_____ Other

* If vermiculite is >10% the level of asbestos in a sample might be underestimated. See Note #3.

SOF-V Results %

☐ See SOF-V (ELAP 198.6) Analysis Sheet

Gravimetric (NOB) Results

☐ See Gravimetric (NOB) Analysis Sheet

3 Field Number: 03

Gravimetric Required ☐ Recommended ☐

SOF-V Required ☐

POINT COUNT RESULTS ON THE BACK

Stereoscopic Exam

Color: Gray Texture: G

Homogenity: 4 Vermiculite ☐ ☐

# of Layers: 1 Asbestos ☐ ☐

Color of Layer: — Detected Yes No

PLM Optical Properties

Morph	Extinction	RI ⊥	RI ∥	DS Color	Color, Pleo	Biref	Sign	Other	Identity

Comments:

Method: ☐ ELAP ☐ EPA ☐ SCANNING OPTION: ELAP (P.C.) & EPA Q.C. ☐ AK

See Note # 1 or Note # 5

Asbestos Results PLM %

_____ Chrysotile
_____ Amosite
_____ Other

Other Fibrous %

_____ Cellulose
_____ Fiberglass
_____ Other

Cellulose Undulose Extinction ☐
Fiberglass Isotopic ☐
Synthetic High Birefringence ☐
Horse Hair: Scales, Low to Moderate Birefringence ☐

Non Fibrous %

100 Mineral Filler
_____ Organic Binders
0.0 Vermiculite *
_____ Other

* If vermiculite is >10% the level of asbestos in a sample might be underestimated. See Note #3.

SOF-V Results %

☐ See SOF-V (ELAP 198.6) Analysis Sheet

Gravimetric (NOB) Results

☐ See Gravimetric (NOB) Analysis Sheet

4 Field Number: 04

Gravimetric Required ☐ Recommended ☐

SOF-V Required ☐

POINT COUNT RESULTS ON THE BACK

Stereoscopic Exam

Color: Gray Texture: G

Homogenity: 4 Vermiculite ☐ ☐

# of Layers: 1 Asbestos ☐ ☐

Color of Layer: — Detected Yes No

PLM Optical Properties

Morph	Extinction	RI ⊥	RI ∥	DS Color	Color, Pleo	Biref	Sign	Other	Identity

Comments:

Method: ☐ ELAP ☐ EPA ☐ SCANNING OPTION: ELAP (P.C.) & EPA Q.C. ☐

See Note # 1 or Note # 5

Asbestos Results PLM %

_____ Chrysotile
_____ Amosite
_____ Other

Other Fibrous %

_____ Cellulose
_____ Fiberglass
_____ Other

Cellulose Undulose Extinction ☐
Fiberglass Isotopic ☐
Synthetic High Birefringence ☐
Horse Hair: Scales, Low to Moderate Birefringence ☐

Non Fibrous %

100 Mineral Filler
_____ Organic Binders
0.0 Vermiculite *
_____ Other

* If vermiculite is >10% the level of asbestos in a sample might be underestimated. See Note #3.

SOF-V Results %

☐ See SOF-V (ELAP 198.6) Analysis Sheet

Gravimetric (NOB) Results

☐ See Gravimetric (NOB) Analysis Sheet

Cardno ATC
Shaping the Future

CARDNO ATC – NEW YORK
104 East 25th Street, 10th Floor, New York, NY 10010
Phone: (212) 353-8280, Fax: (212) 353-3599 or 8306

Accreditations:
NVLAP 101187-0
ELAP 10870

Microscopes:
OLYMPUS BH-2
NIKON OPTIPHOT

BULK ASBESTOS ANALYSIS SHEET

Client / Project: Gardiner Ave Bridge Over L29 Last Kingsbridge Road Project Number: _____

Analysis Date: 11/14/11 Analyst: AK Batch Number: 34606 TEMPERATURE °c: 24

	Stereoscopic Exam	PLM Optical Properties	Asbestos Results PLM %	Other Fibrous %	Non Fibrous %	SOF-V Results %	Gravimetric (NOB) Results
1 Field Number 05	Color Gray Texture G Homogeneity _____ Vermiculite ☐ ☑ # of Layers 2 Asbestos ☐ ☑ Color of Layer _____ Detected Yes No	Morph, Extinction, RI ⊥, RI ∥, DS Color, Color, Pleo, Biref, Sign, Other, Identity	_____ Chrysotile _____ Amosite _____ Other	_____ Cellulose _____ Fiberglass _____ Other Cellulose Undulose Extinction ☐ Fiberglass Isotopic ☐ Synthetic High Birefringence ☐ Horse Hair: Scales, Low to Moderate Birefringence ☐	100 Mineral Filler _____ Organic Binders 0.0 Vermiculite * _____ Other * If vermiculite is >10% the level of asbestos in a sample might be underestimated. See Note #3.	☐ See SOF-V (ELAP 198.6) Analysis Sheet	☐ See Gravimetric (NOB) Analysis Sheet
Gravimetric Required ☐ Recommended ☐ SOF-V Required ☐ POINT COUNT RESULTS ON THE BACK	Comments: Method: ☐ ELAP ☐ EPA ☐ SCANNING OPTION: ELAP (P.C.) & EPA See Note # 1 or Note # 2.	Q.C. ☐					
2 Field Number 06	Color Gray Texture G Homogeneity _____ Vermiculite ☐ ☐ # of Layers _____ Asbestos ☐ ☑ Color of Layer _____ Detected Yes No	Morph, Extinction, RI ⊥, RI ∥, DS Color, Color, Pleo, Biref, Sign, Other, Identity	_____ Chrysotile _____ Amosite _____ Other	_____ Cellulose _____ Fiberglass _____ Other Cellulose Undulose Extinction ☐ Fiberglass Isotopic ☐ Synthetic High Birefringence ☐ Horse Hair: Scales, Low to Moderate Birefringence ☐	100 Mineral Filler _____ Organic Binders 0.0 Vermiculite * _____ Other * If vermiculite is >10% the level of asbestos in a sample might be underestimated. See Note #3.	☐ See SOF-V (ELAP 198.6) Analysis Sheet	☐ See Gravimetric (NOB) Analysis Sheet
Gravimetric Required ☐ Recommended ☐ SOF-V Required ☐ POINT COUNT RESULTS ON THE BACK	Comments: Method: ☐ ELAP ☐ EPA ☐ SCANNING OPTION: ELAP (P.C.) & EPA See Note # 1 or Note # 2.	Q.C. ☐					
3 Field Number 07	Color Black Texture NF Homogeneity _____ Vermiculite ☐ ☐ # of Layers _____ Asbestos ☐ ☐ Color of Layer _____ Detected Yes No	Morph, Extinction, RI ⊥, RI ∥, DS Color, Color, Pleo, Biref, Sign, Other, Identity	_____ Chrysotile _____ Amosite _____ Other	30 Cellulose _____ Fiberglass _____ Other Cellulose Undulose Extinction ☐ Fiberglass Isotopic ☐ Synthetic High Birefringence ☐ Horse Hair: Scales, Low to Moderate Birefringence ☐	5 Mineral Filler 65 Organic Binders 0.0 Vermiculite * _____ Other * If vermiculite is >10% the level of asbestos in a sample might be underestimated. See Note #3.	☐ See SOF-V (ELAP 198.6) Analysis Sheet	☑ See Gravimetric (NOB) Analysis Sheet
Gravimetric Required ☐ Recommended ☐ SOF-V Required ☐ POINT COUNT RESULTS ON THE BACK	Comments: Method: ☐ ELAP ☐ EPA ☐ SCANNING OPTION: ELAP (P.C.) & EPA See Note # 1 or Note # 2.	Q.C. ☐					
4 Field Number 08	Color Black Texture NF Homogeneity _____ Vermiculite ☐ ☐ # of Layers _____ Asbestos ☐ ☐ Color of Layer _____ Detected Yes No	Morph, Extinction, RI ⊥, RI ∥, DS Color, Color, Pleo, Biref, Sign, Other, Identity	_____ Chrysotile _____ Amosite _____ Other	32 Cellulose _____ Fiberglass _____ Other Cellulose Undulose Extinction ☐ Fiberglass Isotopic ☐ Synthetic High Birefringence ☐ Horse Hair: Scales, Low to Moderate Birefringence ☐	5 Mineral Filler 60 Organic Binders 0.0 Vermiculite * _____ Other * If vermiculite is >10% the level of asbestos in a sample might be underestimated. See Note #3.	☐ See SOF-V (ELAP 198.6) Analysis Sheet	☑ See Gravimetric (NOB) Analysis Sheet
Gravimetric Required ☐ Recommended ☐ SOF-V Required ☐ POINT COUNT RESULTS ON THE BACK	Comments: Method: ☐ ELAP ☐ EPA ☐ SCANNING OPTION: ELAP (P.C.) & EPA See Note # 1 or Note # 2.	Q.C. ☐					

Cardno ATC
Shaping the Future

CARDNO ATC – NEW YORK
104 East 25th Street, 10th Floor, New York, NY 10010
Phone: (212) 353-8280, Fax: (212) 353-3599 or 8306

Accreditations:
NVLAP 101187-0
ELAP 10579

Microscope:
OLYMPUS BH-2 /
NIKON OPTIPHOT

TEMPERATURE °c 24

BULK ASBESTOS ANALYSIS SHEET

Client / Project Greenbridge Driveway | 29 East Kingsbridge Road Project Number

Analysis Date 11/14/15 Analyst AT Batch Number 34606

1

Field Number 09

Gravimetric Required ☐ Recommended ☐

SOF-V Required ☐

POINT COUNT RESULTS ON THE BACK

Stereoscopic Exam

Color Red Texture G

Homogenity Vermiculite ☐ ☐

# of Layers Asbestos ☐ ☐

Color of Layer Detected Yes No

Comments:

Method: ☐ ELAP ☐ EPA ☐ SCANNING OPTION: ELAP (P.C.) & EPA

See Note # 1 or Note # 2

PLM Optical Properties

Morph	Extinction	RI ⊥	RI ∥	DS Color	Color, Pleo	Biref	Sign	Other	Identity

Asbestos Results PLM %

Chrysotile

Amosite

Other

Other Fibrous %

7 Cellulose

Fiberglass

Other

Cellulose Undulose Extinction ☐

Fiberglass Isotopic ☐

Synthetic High Birefringence ☐

Horse Hair: Scales, Low to Moderate Birefringence ☐

Non Fibrous %

100 Mineral Filler

Organic Binders

0.5 Vermiculite *

Other

* If vermiculite is >10% the level of asbestos in a sample might be underestimated. See Note #3.

Q.C. ☐

SOF-V Results %

☐ See SOF-V (ELAP 198.6) Analysis Sheet

Gravimetric (NOB) Results

☐ See Gravimetric (NOB) Analysis Sheet

2

Field Number 10

Gravimetric Required ☐ Recommended ☐

SOF-V Required ☐

POINT COUNT RESULTS ON THE BACK

Stereoscopic Exam

Color Red Texture G

Homogenity Vermiculite ☐ ☐

# of Layers Asbestos ☐ ☐

Color of Layer Detected Yes No

Comments:

Method: ☐ ELAP ☐ EPA ☐ SCANNING OPTION: ELAP (P.C.) & EPA

See Note # 1 or Note # 2

PLM Optical Properties

Morph	Extinction	RI ⊥	RI ∥	DS Color	Color, Pleo	Biref	Sign	Other	Identity

Asbestos Results PLM %

Chrysotile

Amosite

Other

Other Fibrous %

7 Cellulose

Fiberglass

Other

Cellulose Undulose Extinction ☐

Fiberglass Isotopic ☐

Synthetic High Birefringence ☐

Horse Hair: Scales, Low to Moderate Birefringence ☐

Non Fibrous %

100 Mineral Filler

Organic Binders

0.5 Vermiculite *

Other

* If vermiculite is >10% the level of asbestos in a sample might be underestimated. See Note #3.

Q.C. ☐

SOF-V Results %

☐ See SOF-V (ELAP 198.6) Analysis Sheet

Gravimetric (NOB) Results

☐ See Gravimetric (NOB) Analysis Sheet

3

Field Number 11

Gravimetric Required ☐ Recommended ☐

SOF-V Required ☐

POINT COUNT RESULTS ON THE BACK

Stereoscopic Exam

Color Red Texture AT

Homogenity Vermiculite ☐ ☐

# of Layers Asbestos ☐ ☐

Color of Layer Detected Yes No

Comments:

Method: ☐ ELAP ☐ EPA ☐ SCANNING OPTION: ELAP (P.C.) & EPA

See Note # 1 or Note # 2

PLM Optical Properties

Morph	Extinction	RI ⊥	RI ∥	DS Color	Color, Pleo	Biref	Sign	Other	Identity

Asbestos Results PLM %

Chrysotile

Amosite

Other

Other Fibrous %

Cellulose

Fiberglass

Other

Cellulose Undulose Extinction ☐

Fiberglass Isotopic ☐

Synthetic High Birefringence ☐

Horse Hair: Scales, Low to Moderate Birefringence ☐

Non Fibrous %

25 Mineral Filler

50 Organic Binders

0.0 Vermiculite *

Other

* If vermiculite is >10% the level of asbestos in a sample might be underestimated. See Note #3.

SOF-V Results %

☐ See SOF-V (ELAP 198.6) Analysis Sheet

Gravimetric (NOB) Results

☒ See Gravimetric (NOB) Analysis Sheet

4

Field Number 12

Gravimetric Required ☐ Recommended ☐

SOF-V Required ☐

POINT COUNT RESULTS ON THE BACK

Stereoscopic Exam

Color Red Texture AT

Homogenity Vermiculite ☐ ☐

# of Layers Asbestos ☐ ☒

Color of Layer Detected Yes No

Comments:

Method: ☐ ELAP ☐ EPA ☐ SCANNING OPTION: ELAP (P.C.) & EPA

See Note # 1 or Note # 2

PLM Optical Properties

Morph	Extinction	RI ⊥	RI ∥	DS Color	Color, Pleo	Biref	Sign	Other	Identity

Asbestos Results PLM %

Chrysotile

Amosite

Other

Other Fibrous %

Cellulose

Fiberglass

Other

Cellulose Undulose Extinction ☐

Fiberglass Isotopic ☐

Synthetic High Birefringence ☐

Horse Hair: Scales, Low to Moderate Birefringence ☐

Non Fibrous %

23 Mineral Filler

77 Organic Binders

0.0 Vermiculite *

Other

* If vermiculite is >10% the level of asbestos in a sample might be underestimated. See Note #3.

Q.C. ☐ AT ND

SOF-V Results %

☐ See SOF-V (ELAP 198.6) Analysis Sheet

Gravimetric (NOB) Results

☒ See Gravimetric (NOB) Analysis Sheet

Cardno ATC
Shaping the Future

CARDNO ATC – NEW YORK
104 East 25th Street, 10th Floor, New York, NY 10010
Phone: (212) 353-8280, Fax: (212) 353-3599 or 8306

Accreditations:
NVLAP 101157-0
ELAP 10679

Microscopes:
OLYMPUS BH-2 /
NIKON OPTIPHOT

BULK ASBESTOS ANALYSIS SHEET

Client / Project: Greenpoint Landing Phase II 129 East Kingsland Road — Project Number _____

Analysis Date 11/19/15 Analyst AK Batch Number 34606

TEMPERATURE °c 24

---

1 Field Number 13

Gravimetric Required ☐ Recommended ☐

SOF-V Required ☐

POINT COUNT RESULTS ON THE BACK

Stereoscopic Exam

Color Black Texture NF

Homogenity H Vermiculite ☐ ☐

# of Layers 1 Asbestos ☐ ☐

Color of Layer _____ Detected Yes No

Comments:

Method: ☐ ELAP ☐ EPA ☐ SCANNING OPTION: ELAP (P.C.) & EPA

See Note # 1 or Note # 2

PLM Optical Properties

Morph	Extinction	RI ⊥	RI ∥	DS Color	Color, Pleo	Biref	Sign	Other	Identity

Q.C. ☐

Asbestos Results PLM %

_____ Chrysotile
_____ Amosite
_____ Other

Other Fibrous %

3 Cellulose
_____ Fiberglass
_____ Other

Cellulose Undulose Extinction ☐
Fiberglass Isotopic ☐
Synthetic High Birefringence ☐
Horse Hair: Scales, Low to Moderate Birefringence ☐

Non Fibrous %

17 Mineral Filler
80 Organic Binders
0.5 Vermiculite *
_____ Other

* If vermiculite is >10% the level of asbestos in a sample might be underestimated. See Note #3.

SOF-V Results %

☐ See SOF-V (ELAP 198.6) Analysis Sheet

Gravimetric (NOB) Results

☑ See Gravimetric (NOB) Analysis Sheet

---

2 Field Number 14

Gravimetric Required ☐ Recommended ☐

SOF-V Required ☐

POINT COUNT RESULTS ON THE BACK

Stereoscopic Exam

Color Black Texture NF

Homogenity H Vermiculite ☐ ☐

# of Layers 1 Asbestos ☐ ☐

Color of Layer _____ Detected Yes No

Comments:

Method: ☐ ELAP ☐ EPA ☐ SCANNING OPTION: ELAP (P.C.) & EPA

See Note # 1 or Note # 2

PLM Optical Properties

Morph	Extinction	RI ⊥	RI ∥	DS Color	Color, Pleo	Biref	Sign	Other	Identity

Q.C. ☐

Asbestos Results PLM %

_____ Chrysotile
_____ Amosite
_____ Other

Other Fibrous %

4 Cellulose
_____ Fiberglass
_____ Other

Cellulose Undulose Extinction ☐
Fiberglass Isotopic ☐
Synthetic High Birefringence ☐
Horse Hair: Scales, Low to Moderate Birefringence ☐

Non Fibrous %

15 Mineral Filler
15 Organic Binders
0.5 Vermiculite *
_____ Other

* If vermiculite is >10% the level of asbestos in a sample might be underestimated. See Note #3.

SOF-V Results %

☐ See SOF-V (ELAP 198.6) Analysis Sheet

Gravimetric (NOB) Results

☑ See Gravimetric (NOB) Analysis Sheet

---

3 Field Number 15

Gravimetric Required ☐ Recommended ☑

SOF-V 1 Required ☐

POINT COUNT RESULTS ON THE BACK

Stereoscopic Exam

Color Black Texture NF

Homogenity H Vermiculite ☐ ☐

# of Layers 1 Asbestos ☐ ☐

Color of Layer _____ Detected Yes No

Comments:

Method: ☐ ELAP ☐ EPA ☑ SCANNING OPTION: ELAP (P.C.) & EPA

See Note # 1 or Note # 2

PLM Optical Properties

Morph	Extinction	RI ⊥	RI ∥	DS Color	Color, Pleo	Biref	Sign	Other	Identity

Q.C. ☐

Asbestos Results PLM %

_____ Chrysotile
_____ Amosite
_____ Other

Other Fibrous %

_____ Cellulose
20 Fiberglass
_____ Other

Cellulose Undulose Extinction ☐
Fiberglass Isotopic ☑
Synthetic High Birefringence ☐
Horse Hair: Scales, Low to Moderate Birefringence ☐

Non Fibrous %

10 Mineral Filler
70 Organic Binders
0.0 Vermiculite *
_____ Other

* If vermiculite is >10% the level of asbestos in a sample might be underestimated. See Note #3.

SOF-V Results %

☐ See SOF-V (ELAP 198.6) Analysis Sheet

Gravimetric (NOB) Results

☑ See Gravimetric (NOB) Analysis Sheet

---

4 Field Number 16

Gravimetric Required ☐ Recommended ☐

SOF-V Required ☐

POINT COUNT RESULTS ON THE BACK

Stereoscopic Exam

Color Black Texture NF

Homogenity H Vermiculite ☐ ☑

# of Layers 1 Asbestos ☐ ☐

Color of Layer _____ Detected Yes No

Comments:

Method: ☐ ELAP ☐ EPA ☐ SCANNING OPTION: ELAP (P.C.) & EPA

See Note # 1 or Note # 2

PLM Optical Properties

Morph	Extinction	RI ⊥	RI ∥	DS Color	Color, Pleo	Biref	Sign	Other	Identity

Q.C. ☐

Asbestos Results PLM %

_____ Chrysotile
_____ Amosite
_____ Other

Other Fibrous %

_____ Cellulose
22 Fiberglass
_____ Other

Cellulose Undulose Extinction ☐
Fiberglass Isotopic ☑
Synthetic High Birefringence ☐
Horse Hair: Scales, Low to Moderate Birefringence ☐

Non Fibrous %

10 Mineral Filler
68 Organic Binders
0.0 Vermiculite *
_____ Other

* If vermiculite is >10% the level of asbestos in a sample might be underestimated. See Note #3.

SOF-V Results %

☐ See SOF-V (ELAP 198.6) Analysis Sheet

Gravimetric (NOB) Results

☑ See Gravimetric (NOB) Analysis Sheet

Cardno ATC
Shaping the Future

CARDNO ATC – NEW YORK
104 East 25th Street, 10th Floor, New York, NY 10010
Phone: (212) 353-8280, Fax: (212) 353-3599 or 8306

Accreditations: NVLAP 101197-0 ELAP 10679
Microscopes: OLYMPUS BH-2 / NIKON OPTIPHOT

BULK ASBESTOS ANALYSIS SHEET

Client / Project: [illegible] Project Number: _____
Analysis Date: 11/14/15 Analyst: _____ Batch Number: 34606
TEMPERATURE °c: 20

1 Field Number 17

Gravimetric Required ☐ Recommended ☐
SOF-V Required ☐
POINT COUNT RESULTS ON THE BACK

Stereoscopic Exam
Color: White Texture: G
Homogenity: U Vermiculite ☐ ☐
# of Layers: 1 Asbestos ☐ ☐
Color of Layer: — Detected Yes No
Comments: Paint not found
Method: ☐ ELAP ☐ EPA ☐ SCANNING OPTION: ELAP (P.C.) & EPA
See Note # 1 or Note # 2
Q.C. ☐

PLM Optical Properties

Morph	Extinction	RI ⊥	RI ∥	DS Color	Color, Pleo	Biref	Sign	Other	Identity

Asbestos Results PLM %
_____ Chrysotile
_____ Amosite
_____ Other

Other Fibrous %
_____ Cellulose
_____ Fiberglass
_____ Other
Cellulose Undulose Extinction ☐
Fiberglass Isotopic ☐
Synthetic High Birefringence ☐
Horse Hair: Scales, Low to Moderate Birefringence ☐
* If vermiculite is >10% the level of asbestos in a sample might be underestimated. See Note #3.

Non Fibrous %
100 Mineral Filler
_____ Organic Binders
0.0 Vermiculite *
TR Other
paint

SOF-V Results %
☐ See SOF-V (ELAP 198.6) Analysis Sheet

Gravimetric (NOB) Results
☐ See Gravimetric (NOB) Analysis Sheet

2 Field Number 18

Gravimetric Required ☐ Recommended ☐
SOF-V Required ☐
POINT COUNT RESULTS ON THE BACK

Stereoscopic Exam
Color: White Texture: G
Homogenity: U Vermiculite ☐ ☐
# of Layers: 1 Asbestos ☐ ☐
Color of Layer: — Detected Yes No
Comments: Paint not found
Method: ☐ ELAP ☐ EPA ☐ SCANNING OPTION: ELAP (P.C.) & EPA
See Note # 1 or Note # 2
Q.C. ☐

PLM Optical Properties

Morph	Extinction	RI ⊥	RI ∥	DS Color	Color, Pleo	Biref	Sign	Other	Identity

Asbestos Results PLM %
_____ Chrysotile
_____ Amosite
_____ Other

Other Fibrous %
_____ Cellulose
_____ Fiberglass
_____ Other
Cellulose Undulose Extinction ☐
Fiberglass Isotopic ☐
Synthetic High Birefringence ☐
Horse Hair: Scales, Low to Moderate Birefringence ☐
* If vermiculite is >10% the level of asbestos in a sample might be underestimated. See Note #3.

Non Fibrous %
100 Mineral Filler
_____ Organic Binders
0.0 Vermiculite *
TR Other
paint

SOF-V Results %
☐ See SOF-V (ELAP 198.6) Analysis Sheet

Gravimetric (NOB) Results
☐ See Gravimetric (NOB) Analysis Sheet

3 Field Number 19

Gravimetric Required ☐ Recommended ☐
SOF-V Required ☐
POINT COUNT RESULTS ON THE BACK

Stereoscopic Exam
Color: White Texture: NP
Homogenity: U Vermiculite ☐ ☐
# of Layers: 1 Asbestos ☐ ☑
Color of Layer: — Detected Yes No
Comments:
Method: ☐ ELAP ☐ EPA ☐ SCANNING OPTION: ELAP (P.C.) & EPA
See Note # 1 or Note # 2
Q.C. ☐

PLM Optical Properties

Morph	Extinction	RI ⊥	RI ∥	DS Color	Color, Pleo	Biref	Sign	Other	Identity

Asbestos Results PLM %
_____ Chrysotile
_____ Amosite
_____ Other

Other Fibrous %
_____ Cellulose
_____ Fiberglass
_____ Other
Cellulose Undulose Extinction ☐
Fiberglass Isotopic ☐
Synthetic High Birefringence ☐
Horse Hair: Scales, Low to Moderate Birefringence ☐
* If vermiculite is >10% the level of asbestos in a sample might be underestimated. See Note #3.

Non Fibrous %
57 Mineral Filler
46 Organic Binders
0.0 Vermiculite *
_____ Other

SOF-V Results %
☐ See SOF-V (ELAP 198.6) Analysis Sheet

Gravimetric (NOB) Results
☐ See Gravimetric (NOB) Analysis Sheet

4 Field Number 20

Gravimetric Required ☐ Recommended ☐
SOF-V Required ☐
POINT COUNT RESULTS ON THE BACK

Stereoscopic Exam
Color: White Texture: NP
Homogenity: U Vermiculite ☐ ☐
# of Layers: 1 Asbestos ☐ ☑
Color of Layer: — Detected Yes No
Comments:
Method: ☐ ELAP ☐ EPA ☐ SCANNING OPTION: ELAP (P.C.) & EPA
See Note # 1 or Note # 2
Q.C. ☐

PLM Optical Properties

Morph	Extinction	RI ⊥	RI ∥	DS Color	Color, Pleo	Biref	Sign	Other	Identity

Asbestos Results PLM %
_____ Chrysotile
_____ Amosite
_____ Other

Other Fibrous %
_____ Cellulose
_____ Fiberglass
_____ Other
Cellulose Undulose Extinction ☐
Fiberglass Isotopic ☐
Synthetic High Birefringence ☐
Horse Hair: Scales, Low to Moderate Birefringence ☐
* If vermiculite is >10% the level of asbestos in a sample might be underestimated. See Note #3.

Non Fibrous %
52 Mineral Filler
48 Organic Binders
0.0 Vermiculite *
_____ Other

SOF-V Results %
☐ See SOF-V (ELAP 198.6) Analysis Sheet

Gravimetric (NOB) Results
☑ See Gravimetric (NOB) Analysis Sheet

Cardno ATC
Shaping the future

CARDNO ATC – NEW YORK
104 East 25th Street, 10th Floor, New York, NY 10010
Phone: (212) 353-8280, Fax: (212) 353-3599 or 8306

Accreditations:
NVLAP 101107-0
ELAP 10479

Microscopes:
OLYMPUS BH-2 /
NIKON OPTIPHOT

BULK ASBESTOS ANALYSIS SHEET

Client / Project: 628 Kingsbridge Armory | 29 West Kingsbridge Road | Project Number: _____

Analysis Date: 11/12/15 | Analyst: AT | Batch Number: 34606 | TEMPERATURE °c: 21

1

Field Number: 21

Gravimetric Required ☐ Recommended ☐

SOF-V Required ☐

POINT COUNT RESULTS ON THE BACK

Stereoscopic Exam

Color: Brown | Texture: NF

Homogeneity: 1 | Vermiculite ☐ ☐

# of Layers: 1 | Asbestos ☐ ☐

Color of Layer: 1 | Detected Yes No

Comments:

Method: ☐ ELAP ☐ EPA ☐ SCANNING OPTION: ELAP (P.C.) & EPA

See Note # 1 or Note # 2

PLM Optical Properties

Morph	Extinction	RI ⊥	RI ∥	DS Color	Color, Pleo	Biref	Sign	Other	Identity

Asbestos Results PLM %

_____ Chrysotile
_____ Amosite
_____ Other

Other Fibrous %

Th Cellulose
_____ Fiberglass
_____ Other

Cellulose Undulose Extinction ☐
Fiberglass Isotopic ☐
Synthetic High Birefringence ☐
Horse Hair: Scales, Low to Moderate Birefringence ☐

Non Fibrous %

13 Mineral Filler
87 Organic Binders
0.5 Vermiculite *
_____ Other

* If vermiculite is >10% the level of asbestos in a sample might be underestimated. See Note #3.

Q.C. ☐

SOF-V Results %

☐ See SOF-V (ELAP 198.6) Analysis Sheet

Gravimetric (NOB) Results

☐ See Gravimetric (NOB) Analysis Sheet

2

Field Number: 22

Gravimetric Required ☐ Recommended ☐

SOF-V Required ☐

POINT COUNT RESULTS ON THE BACK

Stereoscopic Exam

Color: Brown | Texture: NF

Homogeneity: 1 | Vermiculite ☐ ☐

# of Layers: 1 | Asbestos ☐ ☐

Color of Layer: 1 | Detected Yes No

Comments:

Method: ☐ ELAP ☐ EPA ☐ SCANNING OPTION: ELAP (P.C.) & EPA

See Note # 1 or Note # 2

PLM Optical Properties

Morph	Extinction	RI ⊥	RI ∥	DS Color	Color, Pleo	Biref	Sign	Other	Identity

Asbestos Results PLM %

_____ Chrysotile
_____ Amosite
_____ Other

Other Fibrous %

TR Cellulose
_____ Fiberglass
_____ Other

Cellulose Undulose Extinction ☐
Fiberglass Isotopic ☐
Synthetic High Birefringence ☐
Horse Hair: Scales, Low to Moderate Birefringence ☐

Non Fibrous %

15 Mineral Filler
85 Organic Binders
0.5 Vermiculite *
_____ Other

* If vermiculite is >10% the level of asbestos in a sample might be underestimated. See Note #3.

Q.C. ☐

SOF-V Results %

☐ See SOF-V (ELAP 198.6) Analysis Sheet

Gravimetric (NOB) Results

☐ See Gravimetric (NOB) Analysis Sheet

3

Field Number: 23

Gravimetric Required ☐ Recommended ☐

SOF-V Required ☐

POINT COUNT RESULTS ON THE BACK

Stereoscopic Exam

Color: Grey | Texture: G

Homogeneity: 1 | Vermiculite ☐ ☐

# of Layers: 1 | Asbestos ☐ ☐

Color of Layer: 1 | Detected Yes No

Comments:

Method: ☐ ELAP ☐ EPA ☐ SCANNING OPTION: ELAP (P.C.) & EPA

See Note # 1 or Note # 2

PLM Optical Properties

Morph	Extinction	RI ⊥	RI ∥	DS Color	Color, Pleo	Biref	Sign	Other	Identity

Asbestos Results PLM %

_____ Chrysotile
_____ Amosite
_____ Other

Other Fibrous %

TR Cellulose
_____ Fiberglass
_____ Other

Cellulose Undulose Extinction ☐
Fiberglass Isotopic ☐
Synthetic High Birefringence ☐
Horse Hair: Scales, Low to Moderate Birefringence ☐

Non Fibrous %

100 Mineral Filler
_____ Organic Binders
0.5 Vermiculite *
_____ Other

* If vermiculite is >10% the level of asbestos in a sample might be underestimated. See Note #3.

Q.C. ☐ AT ND

SOF-V Results %

☐ See SOF-V (ELAP 198.6) Analysis Sheet

Gravimetric (NOB) Results

☐ See Gravimetric (NOB) Analysis Sheet

4

Field Number: 24

Gravimetric Required ☐ Recommended ☐

SOF-V Required ☐

POINT COUNT RESULTS ON THE BACK

Stereoscopic Exam

Color: Grey | Texture: G

Homogeneity: 1 | Vermiculite ☐ ☐

# of Layers: 1 | Asbestos ☐ ☐

Color of Layer: 1 | Detected Yes No

Comments:

Method: ☐ ELAP ☐ EPA ☐ SCANNING OPTION: ELAP (P.C.) & EPA

See Note # 1 or Note # 2

PLM Optical Properties

Morph	Extinction	RI ⊥	RI ∥	DS Color	Color, Pleo	Biref	Sign	Other	Identity

Asbestos Results PLM %

_____ Chrysotile
_____ Amosite
_____ Other

Other Fibrous %

TR Cellulose
_____ Fiberglass
_____ Other

Cellulose Undulose Extinction ☐
Fiberglass Isotopic ☐
Synthetic High Birefringence ☐
Horse Hair: Scales, Low to Moderate Birefringence ☐

Non Fibrous %

10 Mineral Filler
_____ Organic Binders
0.5 Vermiculite *
_____ Other

* If vermiculite is >10% the level of asbestos in a sample might be underestimated. See Note #3.

Q.C. ☐

SOF-V Results %

☐ See SOF-V (ELAP 198.6) Analysis Sheet

Gravimetric (NOB) Results

☐ See Gravimetric (NOB) Analysis Sheet

Cardno ATC
Shaping the Future

CARDNO ATC – NEW YORK
104 East 25th Street, 10th Floor, New York, NY 10010
Phone: (212) 353-8280, Fax: (212) 353-3599 or 8306

Accreditations:
NVLAP 101157-0
ELAP 10679

Microscopes:
OLYMPUS BH-2 /
NIKON OPTIPHOT

BULK ASBESTOS ANALYSIS SHEET

Client / Project Gallagher 100 Andrews | 29 Lyn | Kingsbridge Road Project Number

Analysis Date 11/14/18 Analyst Batch Number 34606

TEMPERATURE °c

1

Field Number 25

Gravimetric Required ☐ Recommended ☐

SOF-V Required ☐

POINT COUNT RESULTS ON THE BACK

Stereoscopic Exam

Color Grey Texture F

Homogenity Vermiculite ☐ ☐

# of Layers Asbestos ☐ ☐

Color of Layer Detected Yes No

Comments:

Method: ☐ ELAP ☐ EPA ☐ SCANNING OPTION: ELAP (P.C.) & EPA

See Note # 1 or Note # 2

PLM Optical Properties

Morph	Extinction	RI ⊥	RI ∥	DS Color	Color, Pleo	Biref	Sign	Other	Identity

Q.C. ☐

Asbestos Results PLM %

_____ Chrysotile
_____ Amosite
_____ Other

Other Fibrous %

40 Cellulose
30 Fiberglass
_____ Other

Cellulose Undulose Extinction ☐
Fiberglass Isotopic ☐
Synthetic High Birefringence ☐
Horse Hair; Scales, Low to Moderate Birefringence ☐

Non Fibrous %

30 Mineral Filler
_____ Organic Binders
00 Vermiculite *
TR Other perlite

* If vermiculite is >10% the level of asbestos in a sample might be underestimated. See Note #3.

SOF-V Results %

☐ See SOF-V (ELAP 198.6) Analysis Sheet

Gravimetric (NOB) Results

☐ See Gravimetric (NOB) Analysis Sheet

2

Field Number 26

Gravimetric Required ☐ Recommended ☐

SOF-V Required ☐

POINT COUNT RESULTS ON THE BACK

Stereoscopic Exam

Color Grey Texture F

Homogenity Vermiculite ☐ ☐

# of Layers Asbestos ☐ ☐

Color of Layer Detected Yes No

Comments:

Method: ☐ ELAP ☐ EPA ☐ SCANNING OPTION: ELAP (P.C.) & EPA

See Note # 1 or Note # 2

PLM Optical Properties

Morph	Extinction	RI ⊥	RI ∥	DS Color	Color, Pleo	Biref	Sign	Other	Identity

Q.C. ☐

Asbestos Results PLM %

_____ Chrysotile
_____ Amosite
_____ Other

Other Fibrous %

42 Cellulose
31 Fiberglass
_____ Other

Cellulose Undulose Extinction ☐
Fiberglass Isotopic ☐
Synthetic High Birefringence ☐
Horse Hair; Scales, Low to Moderate Birefringence ☐

Non Fibrous %

27 Mineral Filler
_____ Organic Binders
00 Vermiculite *
TR Other perlite

* If vermiculite is >10% the level of asbestos in a sample might be underestimated. See Note #3.

SOF-V Results %

☐ See SOF-V (ELAP 198.6) Analysis Sheet

Gravimetric (NOB) Results

☐ See Gravimetric (NOB) Analysis Sheet

3

Field Number 27

Gravimetric Required ☐ Recommended ☐

SOF-V Required ☐

POINT COUNT RESULTS ON THE BACK

Stereoscopic Exam

Color Black Texture G

Homogenity Vermiculite ☐ ☐

# of Layers Asbestos ☐ ☐

Color of Layer Detected Yes No

Comments:

Method: ☐ ELAP ☐ EPA ☐ SCANNING OPTION: ELAP (P.C.) & EPA

See Note # 1 or Note # 2

PLM Optical Properties

Morph	Extinction	RI ⊥	RI ∥	DS Color	Color, Pleo	Biref	Sign	Other	Identity

Q.C. ☐

Asbestos Results PLM %

_____ Chrysotile
_____ Amosite
_____ Other

Other Fibrous %

10 Cellulose
_____ Fiberglass
_____ Other

Cellulose Undulose Extinction ☐
Fiberglass Isotopic ☐
Synthetic High Birefringence ☐
Horse Hair; Scales, Low to Moderate Birefringence ☐

Non Fibrous %

80 Mineral Filler
_____ Organic Binders
10 Vermiculite *
_____ Other

* If vermiculite is >10% the level of asbestos in a sample might be underestimated. See Note #3.

SOF-V Results %

☐ See SOF-V (ELAP 198.6) Analysis Sheet

Gravimetric (NOB) Results

☐ See Gravimetric (NOB) Analysis Sheet

4

Field Number 28

Gravimetric Required ☐ Recommended ☐

SOF-V Required ☐

POINT COUNT RESULTS ON THE BACK

Stereoscopic Exam

Color Black Texture G

Homogenity Vermiculite ☐ ☐

# of Layers Asbestos ☐ ☐

Color of Layer Detected Yes No

Comments:

Method: ☐ ELAP ☐ EPA ☐ SCANNING OPTION: ELAP (P.C.) & EPA

See Note # 1 or Note # 2

PLM Optical Properties

Morph	Extinction	RI ⊥	RI ∥	DS Color	Color, Pleo	Biref	Sign	Other	Identity

Q.C. ☐

Asbestos Results PLM %

_____ Chrysotile
_____ Amosite
_____ Other

Other Fibrous %

20 Cellulose
_____ Fiberglass
_____ Other

Cellulose Undulose Extinction ☐
Fiberglass Isotopic ☐
Synthetic High Birefringence ☐
Horse Hair; Scales, Low to Moderate Birefringence ☐

Non Fibrous %

80 Mineral Filler
_____ Organic Binders
00 Vermiculite *
_____ Other

* If vermiculite is >10% the level of asbestos in a sample might be underestimated. See Note #3.

SOF-V Results %

☐ See SOF-V (ELAP 198.6) Analysis Sheet

Gravimetric (NOB) Results

☐ See Gravimetric (NOB) Analysis Sheet

Cardno ATC
Shaping the Future

CARDNO ATC – NEW YORK
104 East 25th Street, 10th Floor, New York, NY 10010
Phone: (212) 353-8280, Fax: (212) 353-3599 or 8306

Accreditations:
NVLAP 101157-0
ELAP 10870

Microscopes:
OLYMPUS BH-2 /
NIKON OPTIPHOT

BULK ASBESTOS ANALYSIS SHEET

Client / Project 629 Kingsbridge Road, 629 East Kingsbridge Road Project Number

Analysis Date 11/16/15 Analyst AK Batch Number 34606

TEMPERATURE °c 24

---

1 Field Number 29

Gravimetric Required ☐ Recommended ☐

SOF-V Required ☐

POINT COUNT RESULTS ON THE BACK

Stereoscopic Exam

Color Gray Texture F

Homogeneity 1 Vermiculite ☐ ☑

# of Layers 1 Asbestos ☐ ☑

Color of Layer 1 Detected Yes No

Comments: Part NOT NOB

Method: ☐ ELAP ☐ EPA ☑ SCANNING OPTION: ELAP (P.C.) & EPA Q.C. ☐

See Note # 1 or line # 2

PLM Optical Properties

Morph	Extinction	RI ⊥	RI ∥	DS Color	Color, Pleo	Biref	Sign	Other	Identity

Asbestos Results PLM %

_____ Chrysotile
_____ Amosite
_____ Other

Other Fibrous %

_____ Cellulose
50 Fiberglass
_____ Other

Cellulose Undulose Extinction ☐
Fiberglass Isotopic ☑
Synthetic High Birefringence ☐
Horse Hair: Scales, Low to Moderate Birefringence ☐

Non Fibrous %

50 Mineral Filler
_____ Organic Binders
10 Vermiculite *
10 Other Paint

* If vermiculite is >10% the level of asbestos in a sample might be underestimated. See Note #3.

SOF-V Results %

☐ See SOF-V (ELAP 198.8) Analysis Sheet

Gravimetric (NOB) Results

☐ See Gravimetric (NOB) Analysis Sheet

---

2 Field Number 30

Gravimetric Required ☐ Recommended ☐

SOF-V Required ☐

POINT COUNT RESULTS ON THE BACK

Stereoscopic Exam

Color Gray Texture F

Homogeneity 1 Vermiculite ☐ ☑

# of Layers 1 Asbestos ☐ ☑

Color of Layer 1 Detected Yes No

Comments: Part NOT NOB

Method: ☐ ELAP ☐ EPA ☑ SCANNING OPTION: ELAP (P.C.) & EPA Q.C. ☐

See Note # 1 or line # 2

PLM Optical Properties

Morph	Extinction	RI ⊥	RI ∥	DS Color	Color, Pleo	Biref	Sign	Other	Identity

Asbestos Results PLM %

_____ Chrysotile
_____ Amosite
_____ Other

Other Fibrous %

_____ Cellulose
60 Fiberglass
_____ Other

Cellulose Undulose Extinction ☐
Fiberglass Isotopic ☑
Synthetic High Birefringence ☐
Horse Hair: Scales, Low to Moderate Birefringence ☐

Non Fibrous %

40 Mineral Filler
_____ Organic Binders
5 Vermiculite *
TR Other Paint

* If vermiculite is >10% the level of asbestos in a sample might be underestimated. See Note #3.

SOF-V Results %

☐ See SOF-V (ELAP 198.8) Analysis Sheet

Gravimetric (NOB) Results

☐ See Gravimetric (NOB) Analysis Sheet

---

3 Field Number 31

Gravimetric Required ☑ Recommended ☐

SOF-V Required ☐

POINT COUNT RESULTS ON THE BACK

Stereoscopic Exam

Color Gray Texture F

Homogeneity 1 Vermiculite ☐ ☑

# of Layers 1 Asbestos ☐ ☑

Color of Layer 1 Detected Yes No

Comments:

Method: ☐ ELAP ☐ EPA ☑ SCANNING OPTION: ELAP (P.C.) & EPA Q.C. ☐

See Note # 1 or line # 2

PLM Optical Properties

Morph	Extinction	RI ⊥	RI ∥	DS Color	Color, Pleo	Biref	Sign	Other	Identity

Asbestos Results PLM %

_____ Chrysotile
_____ Amosite
_____ Other

Other Fibrous %

35 Cellulose
40 Fiberglass
_____ Other

Cellulose Undulose Extinction ☑
Fiberglass Isotopic ☑
Synthetic High Birefringence ☐
Horse Hair: Scales, Low to Moderate Birefringence ☐

Non Fibrous %

21 Mineral Filler
_____ Organic Binders
5 Vermiculite *
TR Other Paint

* If vermiculite is >10% the level of asbestos in a sample might be underestimated. See Note #3.

SOF-V Results %

☐ See SOF-V (ELAP 198.8) Analysis Sheet

Gravimetric (NOB) Results

☑ See Gravimetric (NOB) Analysis Sheet

---

4 Field Number 32

Gravimetric Required ☑ Recommended ☐

SOF-V Required ☐

POINT COUNT RESULTS ON THE BACK

Stereoscopic Exam

Color Gray Texture F

Homogeneity 1 Vermiculite ☐ ☑

# of Layers 1 Asbestos ☐ ☑

Color of Layer 1 Detected Yes No

Comments:

Method: ☐ ELAP ☐ EPA ☑ SCANNING OPTION: ELAP (P.C.) & EPA Q.C. ☐

See Note # 1 or line # 2

PLM Optical Properties

Morph	Extinction	RI ⊥	RI ∥	DS Color	Color, Pleo	Biref	Sign	Other	Identity

Asbestos Results PLM %

_____ Chrysotile
_____ Amosite
_____ Other

Other Fibrous %

35 Cellulose
35 Fiberglass
_____ Other

Cellulose Undulose Extinction ☑
Fiberglass Isotopic ☑
Synthetic High Birefringence ☐
Horse Hair: Scales, Low to Moderate Birefringence ☐

Non Fibrous %

27 Mineral Filler
_____ Organic Binders
5 Vermiculite *
TR Other Paint

* If vermiculite is >10% the level of asbestos in a sample might be underestimated. See Note #3.

SOF-V Results %

☐ See SOF-V (ELAP 198.8) Analysis Sheet

Gravimetric (NOB) Results

☑ See Gravimetric (NOB) Analysis Sheet

Cardno ATC
Shaping the Future

CARDNO ATC – NEW YORK
104 East 25th Street, 10th Floor, New York, NY 10010
Phone: (212) 353-8280, Fax: (212) 353-3599 or 8306

Accreditations:
NVLAP 101187-0
ELAP 10670

Microscopes:
OLYMPUS BH-2 /
NIKON OPTIPHOT

BULK ASBESTOS ANALYSIS SHEET

Client / Project 6 Bridgeside Avenue | 29 West Kingsbridge Road | Project Number _____

Analysis Date 11/14/15 Analyst AK Batch Number 34606

TEMPERATURE °c 24

	Field Number	Stereoscopic Exam	PLM Optical Properties	Asbestos Results PLM %	Other Fibrous %	Non Fibrous %	SOF-V Results %	Gravimetric (NOB) Results
1	33	Color Grey; Texture G; Homogenity; Vermiculite ☐ ☑; # of Layers; Asbestos ☐ ☑; Color of Layer; Detected Yes No	Morph, Extinction, RI ⊥, RI ∥, DS Color, Color, Pleo, Biref, Sign, Other, Identity	Chrysotile; Amosite; Other	Cellulose 1%; Fiberglass; Other; Cellulose Undulose Extinction ☐; Fiberglass Isotopic ☐; Synthetic High Birefringence ☐; Horse Hair: Scales, Low to Moderate Birefringence ☐	Mineral Filler 100; Organic Binders; Vermiculite *; Other	☐ See SOF-V (ELAP 198.6) Analysis Sheet	☐ See Gravimetric (NOB) Analysis Sheet
		Comments: Method: ☐ ELAP ☐ EPA ☑ SCANNING OPTION: ELAP (P.C.) & EPA			* If vermiculite is >10% the level of asbestos in a sample might be underestimated. See Note #3.			
	POINT COUNT RESULTS ON THE BACK	See Note # 1 or Note # 2	Q.C. ☑ AK ND					
2	34	Color Grey; Texture G; Homogenity; Vermiculite ☐ ☑; # of Layers; Asbestos ☐ ☑; Color of Layer; Detected Yes No	Morph, Extinction, RI ⊥, RI ∥, DS Color, Color, Pleo, Biref, Sign, Other, Identity	Chrysotile; Amosite; Other	Cellulose 1%; Fiberglass; Other; Cellulose Undulose Extinction ☐; Fiberglass Isotopic ☐; Synthetic High Birefringence ☐; Horse Hair: Scales, Low to Moderate Birefringence ☐	Mineral Filler 100; Organic Binders; Vermiculite * 0.0; Other	☐ See SOF-V (ELAP 198.6) Analysis Sheet	☐ See Gravimetric (NOB) Analysis Sheet
		Comments: Method: ☐ ELAP ☐ EPA ☑ SCANNING OPTION: ELAP (P.C.) & EPA			* If vermiculite is >10% the level of asbestos in a sample might be underestimated. See Note #3.			
	POINT COUNT RESULTS ON THE BACK	See Note # 1 or Note # 2	Q.C. ☐					
3	35	Color Grey; Texture NF; Homogenity; Vermiculite ☐ ☐; # of Layers; Asbestos ☐ ☐; Color of Layer; Detected Yes No	Morph, Extinction, RI ⊥, RI ∥, DS Color, Color, Pleo, Biref, Sign, Other, Identity	Chrysotile; Amosite; Other	Cellulose 1%; Fiberglass; Other; Cellulose Undulose Extinction ☐; Fiberglass Isotopic ☐; Synthetic High Birefringence ☐; Horse Hair: Scales, Low to Moderate Birefringence ☐	Mineral Filler 10; Organic Binders; Vermiculite * 0.0; Other 90 Paint	☐ See SOF-V (ELAP 198.6) Analysis Sheet	☑ See Gravimetric (NOB) Analysis Sheet
		Comments: Method: ☐ ELAP ☐ EPA ☑ SCANNING OPTION: ELAP (P.C.) & EPA			* If vermiculite is >10% the level of asbestos in a sample might be underestimated. See Note #3.			
	POINT COUNT RESULTS ON THE BACK	See Note # 1 or Note # 2	Q.C. ☐					
4	36	Color Grey; Texture NF; Homogenity; Vermiculite ☐ ☐; # of Layers; Asbestos ☐ ☐; Color of Layer; Detected Yes No	Morph, Extinction, RI ⊥, RI ∥, DS Color, Color, Pleo, Biref, Sign, Other, Identity	Chrysotile; Amosite; Other	Cellulose 1%; Fiberglass; Other; Cellulose Undulose Extinction ☐; Fiberglass Isotopic ☐; Synthetic High Birefringence ☐; Horse Hair: Scales, Low to Moderate Birefringence ☐	Mineral Filler 10; Organic Binders; Vermiculite * 0.0; Other 90 Paint	☐ See SOF-V (ELAP 198.6) Analysis Sheet	☐ See Gravimetric (NOB) Analysis Sheet
		Comments: Method: ☐ ELAP ☐ EPA ☑ SCANNING OPTION: ELAP (P.C.) & EPA			* If vermiculite is >10% the level of asbestos in a sample might be underestimated. See Note #3.			
	POINT COUNT RESULTS ON THE BACK	See Note # 1 or Note # 2	Q.C. ☐					

Cardno ATC
Shaping the Future

CARDNO ATC – NEW YORK
104 East 25th Street, 10th Floor, New York, NY 10010
Phone: (212) 353-8280, Fax: (212) 353-3599 or 8306

Accreditations:
NVLAP 101187-0
ELAP 10479

Microscopes:
OLYMPUS BH-2 /
NIKON OPTIPHOT

BULK ASBESTOS ANALYSIS SHEET

Client / Project: Cardno/Kingsbridge Armory LL1 1 Kingsbridge Road — Project Number: _____

Analysis Date: 4/14/15 — Analyst: AF — Batch Number: 34606 — TEMPERATURE °c: 24

---

1 Field Number 37

Gravimetric Required ☑ Recommended ☐

SOF-V Required ☐

POINT COUNT RESULTS ON THE BACK

Stereoscopic Exam

Color Tan — Texture NF

Homogenity 1 — Vermiculite ☐ ☑

# of Layers 1 — Asbestos ☐ ☑

Color of Layer ___ — Detected Yes No

Comments:

Method: ☐ ELAP ☐ EPA ☑ SCANNING OPTION: ELAP (P.C.) & EPA — Q.C. ☐

See Note # 1 or Note # 2

PLM Optical Properties

Morph	Extinction	RI ⊥	RI ∥	DS Color	Color, Pleo	Biref	Sign	Other	Identity

Asbestos Results PLM %

_____ Chrysotile
_____ Amosite
_____ Other

Other Fibrous %

_____ Cellulose
_____ Fiberglass
_____ Other
Cellulose Undulose Extinction ☐
Fiberglass Isotopic ☐
Synthetic High Birefringence ☐
Horse Hair: Scales, Low to Moderate Birefringence ☐

Non Fibrous %

53 Mineral Filler
47 Organic Binders
<1 Vermiculite *
_____ Other

* If vermiculite is >10% the level of asbestos in a sample might be underestimated. See Note #3.

SOF-V Results %

☐ See SOF-V (ELAP 198.6) Analysis Sheet

Gravimetric (NOB) Results

☑ See Gravimetric (NOB) Analysis Sheet

---

2 Field Number 38

Gravimetric Required ☐ Recommended ☑

SOF-V Required ☐

POINT COUNT RESULTS ON THE BACK

Stereoscopic Exam

Color Tan — Texture NF

Homogenity 1 — Vermiculite ☐ ☑

# of Layers 2 — Asbestos ☐ ☑

Color of Layer ___ — Detected Yes No

Comments:

Method: ☐ ELAP ☐ EPA ☑ SCANNING OPTION: ELAP (P.C.) & EPA — Q.C. ☐

See Note # 1 or Note # 2

PLM Optical Properties

Morph	Extinction	RI ⊥	RI ∥	DS Color	Color, Pleo	Biref	Sign	Other	Identity

Asbestos Results PLM %

_____ Chrysotile
_____ Amosite
_____ Other

Other Fibrous %

_____ Cellulose
_____ Fiberglass
_____ Other
Cellulose Undulose Extinction ☐
Fiberglass Isotopic ☐
Synthetic High Birefringence ☐
Horse Hair: Scales, Low to Moderate Birefringence ☐

Non Fibrous %

52 Mineral Filler
48 Organic Binders
<1 Vermiculite *
_____ Other

* If vermiculite is >10% the level of asbestos in a sample might be underestimated. See Note #3.

SOF-V Results %

☐ See SOF-V (ELAP 198.6) Analysis Sheet

Gravimetric (NOB) Results

☑ See Gravimetric (NOB) Analysis Sheet

---

3 Field Number 39

Gravimetric Required ☐ Recommended ☐

SOF-V Required ☐

POINT COUNT RESULTS ON THE BACK

Stereoscopic Exam

Color Beige — Texture NF

Homogenity 1 — Vermiculite ☐ ☑

# of Layers 1 — Asbestos ☐ ☑

Color of Layer ___ — Detected Yes No

Comments:

Method: ☐ ELAP ☐ EPA ☑ SCANNING OPTION: ELAP (P.C.) & EPA — Q.C. ☐

See Note # 1 or Note # 2

PLM Optical Properties

Morph	Extinction	RI ⊥	RI ∥	DS Color	Color, Pleo	Biref	Sign	Other	Identity

Asbestos Results PLM %

_____ Chrysotile
_____ Amosite
_____ Other

Other Fibrous %

1% Cellulose
_____ Fiberglass
_____ Other
Cellulose Undulose Extinction ☑
Fiberglass Isotopic ☐
Synthetic High Birefringence ☐
Horse Hair: Scales, Low to Moderate Birefringence ☐

Non Fibrous %

53 Mineral Filler
47 Organic Binders
<1 Vermiculite *
_____ Other

* If vermiculite is >10% the level of asbestos in a sample might be underestimated. See Note #3.

SOF-V Results %

☐ See SOF-V (ELAP 198.6) Analysis Sheet

Gravimetric (NOB) Results

☑ See Gravimetric (NOB) Analysis Sheet

---

4 Field Number 40

Gravimetric Required ☐ Recommended ☐

SOF-V Required ☐

POINT COUNT RESULTS ON THE BACK

Stereoscopic Exam

Color Beige — Texture NF

Homogenity 1 — Vermiculite ☐ ☐

# of Layers 1 — Asbestos ☐ ☑

Color of Layer ___ — Detected Yes No

Comments:

Method: ☐ ELAP ☐ EPA ☑ SCANNING OPTION: ELAP (P.C.) & EPA — Q.C. ☐

See Note # 1 or Note # 2

PLM Optical Properties

Morph	Extinction	RI ⊥	RI ∥	DS Color	Color, Pleo	Biref	Sign	Other	Identity

Asbestos Results PLM %

_____ Chrysotile
_____ Amosite
_____ Other

Other Fibrous %

1% Cellulose
_____ Fiberglass
_____ Other
Cellulose Undulose Extinction ☑
Fiberglass Isotopic ☐
Synthetic High Birefringence ☐
Horse Hair: Scales, Low to Moderate Birefringence ☐

Non Fibrous %

51 Mineral Filler
49 Organic Binders
<1 Vermiculite *
_____ Other

* If vermiculite is >10% the level of asbestos in a sample might be underestimated. See Note #3.

SOF-V Results %

☐ See SOF-V (ELAP 198.6) Analysis Sheet

Gravimetric (NOB) Results

☐ See Gravimetric (NOB) Analysis Sheet

Cardno ATC
Shaping the Future

CARDNO ATC – NEW YORK
104 East 25th Street, 10th Floor, New York, NY 10010
Phone: (212) 353-8280, Fax: (212) 353-3599 or 8306

Accreditations:
NVLAP 101187-0
ELAP 10679

Microscopes:
OLYMPUS BH-2 /
NIKON OPTIPHOT

BULK ASBESTOS ANALYSIS SHEET

Client / Project: 6 Bainbridge Apartments, 29 West Kingsbridge Road — Project Number: _____

Analysis Date: 11/26/15 — Analyst: AF — Batch Number: 34606 — TEMPERATURE °c: 24

1

Field Number: 41

Gravimetric Required ☐ Recommended ☐

SOF-V Required ☐

POINT COUNT RESULTS ON THE BACK

Stereoscopic Exam

Color: White — Texture: NE

Homogenity: — Vermiculite ☐ ☑

# of Layers: — Asbestos ☐ ☐

Color of Layer: — Detected Yes No

Comments:

Method: ☐ ELAP ☐ EPA ☐ SCANNING OPTION: ELAP (P.C.) & EPA

See Note # 1 or Note # 2

PLM Optical Properties

Morph	Extinction	RI ⊥	RI ∥	DS Color	Color, Pleo	Biref	Sign	Other	Identity

Q.C. ☐

Asbestos Results PLM %

_____ Chrysotile
_____ Amosite
_____ Other

Other Fibrous %

_____ Cellulose
_____ Fiberglass
_____ Other

Cellulose Undulose Extinction ☐
Fiberglass Isotopic ☐
Synthetic High Birefringence ☐
Horse Hair: Scales, Low to Moderate Birefringence ☐

Non Fibrous %

50 Mineral Filler
50 Organic Binders
00 Vermiculite *
_____ Other

* If vermiculite is >10% the level of asbestos in a sample might be underestimated. See Note #3.

SOF-V Results %

☐ See SOF-V (ELAP 198.6) Analysis Sheet

Gravimetric (NOB) Results

☑ See Gravimetric (NOB) Analysis Sheet

2

Field Number: 42

Gravimetric Required ☐ Recommended ☐

SOF-V Required ☐

POINT COUNT RESULTS ON THE BACK

Stereoscopic Exam

Color: White — Texture: NE

Homogenity: — Vermiculite ☐ ☐

# of Layers: — Asbestos ☐ ☑

Color of Layer: — Detected Yes No

Comments:

Method: ☐ ELAP ☐ EPA ☐ SCANNING OPTION: ELAP (P.C.) & EPA

See Note # 1 or Note # 2

PLM Optical Properties

Morph	Extinction	RI ⊥	RI ∥	DS Color	Color, Pleo	Biref	Sign	Other	Identity

Q.C. ☐

Asbestos Results PLM %

_____ Chrysotile
_____ Amosite
_____ Other

Other Fibrous %

_____ Cellulose
_____ Fiberglass
_____ Other

Cellulose Undulose Extinction ☐
Fiberglass Isotopic ☐
Synthetic High Birefringence ☐
Horse Hair: Scales, Low to Moderate Birefringence ☐

Non Fibrous %

33 Mineral Filler
17 Organic Binders
00 Vermiculite *
_____ Other

* If vermiculite is >10% the level of asbestos in a sample might be underestimated. See Note #3.

SOF-V Results %

☐ See SOF-V (ELAP 198.6) Analysis Sheet

Gravimetric (NOB) Results

☑ See Gravimetric (NOB) Analysis Sheet

3

Field Number: 43

Gravimetric Required ☐ Recommended ☐

SOF-V Required ☐

POINT COUNT RESULTS ON THE BACK

Stereoscopic Exam

Color: D Brown — Texture: NE

Homogenity: — Vermiculite ☐ ☐

# of Layers: — Asbestos ☐ ☐

Color of Layer: — Detected Yes No

Comments:

Method: ☐ ELAP ☐ EPA ☐ SCANNING OPTION: ELAP (P.C.) & EPA

See Note # 1 or Note # 2

PLM Optical Properties

Morph	Extinction	RI ⊥	RI ∥	DS Color	Color, Pleo	Biref	Sign	Other	Identity

Q.C. ☐

Asbestos Results PLM %

_____ Chrysotile
_____ Amosite
_____ Other

Other Fibrous %

Tr Cellulose
_____ Fiberglass
_____ Other

Cellulose Undulose Extinction ☑
Fiberglass Isotopic ☐
Synthetic High Birefringence ☐
Horse Hair: Scales, Low to Moderate Birefringence ☐

Non Fibrous %

22 Mineral Filler
38 Organic Binders
00 Vermiculite *
_____ Other

* If vermiculite is >10% the level of asbestos in a sample might be underestimated. See Note #3.

SOF-V Results %

☐ See SOF-V (ELAP 198.6) Analysis Sheet

Gravimetric (NOB) Results

☐ See Gravimetric (NOB) Analysis Sheet

4

Field Number: 44

Gravimetric Required ☐ Recommended ☐

SOF-V Required ☐

POINT COUNT RESULTS ON THE BACK

Stereoscopic Exam

Color: D Brown — Texture: NE

Homogenity: — Vermiculite ☐ ☐

# of Layers: — Asbestos ☐ ☐

Color of Layer: — Detected Yes No

Comments:

Method: ☐ ELAP ☐ EPA ☐ SCANNING OPTION: ELAP (P.C.) & EPA

See Note # 1 or Note # 2

PLM Optical Properties

Morph	Extinction	RI ⊥	RI ∥	DS Color	Color, Pleo	Biref	Sign	Other	Identity

Q.C. ☐

Asbestos Results PLM %

_____ Chrysotile
_____ Amosite
_____ Other

Other Fibrous %

Tr Cellulose
_____ Fiberglass
_____ Other

Cellulose Undulose Extinction ☑
Fiberglass Isotopic ☐
Synthetic High Birefringence ☐
Horse Hair: Scales, Low to Moderate Birefringence ☐

Non Fibrous %

25 Mineral Filler
35 Organic Binders
05 Vermiculite *
_____ Other

* If vermiculite is >10% the level of asbestos in a sample might be underestimated. See Note #3.

SOF-V Results %

☐ See SOF-V (ELAP 198.6) Analysis Sheet

Gravimetric (NOB) Results

☐ See Gravimetric (NOB) Analysis Sheet

Cardno ATC
Shaping the Future

CARDNO ATC – NEW YORK
104 East 25th Street, 10th Floor, New York, NY 10010
Phone: (212) 353-8280, Fax: (212) 353-3599 or 8306

Accreditations:
NVLAP 101197-0
ELAP 10979

Microscopes:
OLYMPUS BH-2 /
NIKON OPTIPHOT

BULK ASBESTOS ANALYSIS SHEET

Client / Project 62 Kingsbridge & Bway | 29 West Kingsbridge Road | Project Number _____

Analysis Date 1/14/15 Analyst AK Batch Number 34606

TEMPERATURE °c 24

1

Field Number 45

Gravimetric Required ☐ Recommended ☐

SOF-V Required ☐

POINT COUNT RESULTS ON THE BACK

Stereoscopic Exam

Color Black Texture NF

Homogenity _____ Vermiculite ☐ ☐

# of Layers _____ Asbestos ☐ ☐

Color of Layer _____ Detected Yes No

Comments:

Method: ☐ ELAP ☐ EPA ☐ SCANNING OPTION: ELAP (P.C.) & EPA

See Note # 1 or Note # 2

PLM Optical Properties

Morph	Extinction	RI ⊥	RI ∥	DS Color	Color, Pleo	Biref	Sign	Other	Identity

Q.C. ☐

Asbestos Results PLM %

_____ Chrysotile
_____ Amosite
_____ Other

Other Fibrous %

TR Cellulose
_____ Fiberglass
_____ Other

Cellulose Undulose Extinction ☐
Fiberglass Isotopic ☐
Synthetic High Birefringence ☐
Horse Hair: Scales, Low to Moderate Birefringence ☐

Non Fibrous %

15 Mineral Filler
85 Organic Binders
0 Vermiculite *
_____ Other

* If vermiculite is >10% the level of asbestos in a sample might be underestimated. See Note #3.

SOF-V Results %

☐ See SOF-V (ELAP 198.6) Analysis Sheet

Gravimetric (NOB) Results

☐ See Gravimetric (NOB) Analysis Sheet

2

Field Number 46

Gravimetric Required ☐ Recommended ☐

SOF-V Required ☐

POINT COUNT RESULTS ON THE BACK

Stereoscopic Exam

Color Black Texture NF

Homogenity _____ Vermiculite ☐ ☐

# of Layers _____ Asbestos ☐ ☐

Color of Layer _____ Detected Yes No

Comments:

Method: ☐ ELAP ☐ EPA ☐ SCANNING OPTION: ELAP (P.C.) & EPA

See Note # 1 or Note # 2

PLM Optical Properties

Morph	Extinction	RI ⊥	RI ∥	DS Color	Color, Pleo	Biref	Sign	Other	Identity

Q.C. ☐

Asbestos Results PLM %

_____ Chrysotile
_____ Amosite
_____ Other

Other Fibrous %

TR Cellulose
_____ Fiberglass
_____ Other

Cellulose Undulose Extinction ☐
Fiberglass Isotopic ☐
Synthetic High Birefringence ☐
Horse Hair: Scales, Low to Moderate Birefringence ☐

Non Fibrous %

18 Mineral Filler
82 Organic Binders
0 Vermiculite *
_____ Other

* If vermiculite is >10% the level of asbestos in a sample might be underestimated. See Note #3.

SOF-V Results %

☐ See SOF-V (ELAP 198.6) Analysis Sheet

Gravimetric (NOB) Results

☐ See Gravimetric (NOB) Analysis Sheet

3

Field Number 47

Gravimetric Required ☐ Recommended ☐

SOF-V Required ☐

POINT COUNT RESULTS ON THE BACK

Stereoscopic Exam

Color Black Texture NF

Homogenity _____ Vermiculite ☐ ☐

# of Layers _____ Asbestos ☐ ☐

Color of Layer _____ Detected Yes No

Comments:

Method: ☐ ELAP ☐ EPA ☐ SCANNING OPTION: ELAP (P.C.) & EPA

See Note # 1 or Note # 2

PLM Optical Properties

Morph	Extinction	RI ⊥	RI ∥	DS Color	Color, Pleo	Biref	Sign	Other	Identity

Q.C. ☐

Asbestos Results PLM %

_____ Chrysotile
_____ Amosite
_____ Other

Other Fibrous %

TR Cellulose
_____ Fiberglass
_____ Other

Cellulose Undulose Extinction ☐
Fiberglass Isotopic ☐
Synthetic High Birefringence ☐
Horse Hair: Scales, Low to Moderate Birefringence ☐

Non Fibrous %

20 Mineral Filler
80 Organic Binders
0.0 Vermiculite *
_____ Other

* If vermiculite is >10% the level of asbestos in a sample might be underestimated. See Note #3.

SOF-V Results %

☐ See SOF-V (ELAP 198.6) Analysis Sheet

Gravimetric (NOB) Results

☐ See Gravimetric (NOB) Analysis Sheet

4

Field Number 48

Gravimetric Required ☐ Recommended ☐

SOF-V Required ☐

POINT COUNT RESULTS ON THE BACK

Stereoscopic Exam

Color Black Texture NF

Homogenity _____ Vermiculite ☐ ☐

# of Layers _____ Asbestos ☐ ☐

Color of Layer _____ Detected Yes No

Comments:

Method: ☐ ELAP ☐ EPA ☐ SCANNING OPTION: ELAP (P.C.) & EPA

See Note # 1 or Note # 2

PLM Optical Properties

Morph	Extinction	RI ⊥	RI ∥	DS Color	Color, Pleo	Biref	Sign	Other	Identity

Q.C. ☐

Asbestos Results PLM %

_____ Chrysotile
_____ Amosite
_____ Other

Other Fibrous %

TR Cellulose
_____ Fiberglass
_____ Other

Cellulose Undulose Extinction ☐
Fiberglass Isotopic ☐
Synthetic High Birefringence ☐
Horse Hair: Scales, Low to Moderate Birefringence ☐

Non Fibrous %

22 Mineral Filler
78 Organic Binders
0.0 Vermiculite *
_____ Other

* If vermiculite is >10% the level of asbestos in a sample might be underestimated. See Note #3.

SOF-V Results %

☐ See SOF-V (ELAP 198.6) Analysis Sheet

Gravimetric (NOB) Results

☐ See Gravimetric (NOB) Analysis Sheet

Cardno ATC
Shaping the Future

CARDNO ATC – NEW YORK
104 East 25th Street, 10th Floor, New York, NY 10010
Phone: (212) 353-8280, Fax: (212) 353-3599 or 8306

Accreditations:
NVLAP 101187-0
BLAP 10870

Microscopes:
OLYMPUS BH-2
NIKON OPTIPHOT

BULK ASBESTOS ANALYSIS SHEET

Client / Project Castlington Ave Apartments 129 West Kingsbridge Road Project Number

Analysis Date 11/16/15 Analyst AK Batch Number 34606

TEMPERATURE °c 24

	Stereoscopic Exam	PLM Optical Properties	Asbestos Results PLM %	Other Fibrous %	Non Fibrous %	SOF-V Results %	Gravimetric (NOB) Results
1 Field Number 49	Color Black Texture NF	Morph / Extinction / RI ⊥ / RI ∥ / DS Color / Color, Pleo / Biref / Sign / Other / Identity	___ Chrysotile	___ Cellulose	20 Mineral Filler	☐ See SOF-V (ELAP 198.6) Analysis Sheet	☑ See Gravimetric (NOB) Analysis Sheet
Gravimetric Required ☐ Recommended ☐	Homogenity 1 Vermiculite ☐ ☐		___ Amosite	___ Fiberglass	80 Organic Binders		
	# of Layers 1 Asbestos ☐ ☑		___ Other	___ Other	0.0 Vermiculite *		
SOF-V Required ☐	Color of Layer ___ Detected Yes No			Cellulose Undulose Extinction ☐ Fiberglass Isotopic ☐ Synthetic High Birefringence ☐ Horse Hair: Scales, Low to Moderate Birefringence ☐	___ Other		
POINT COUNT RESULTS ON THE BACK	Comments: Method: ☐ ELAP ☐ EPA ☑ SCANNING OPTION: ELAP (P.C.) & EPA See Note # 1 or Note # 2	Q.C. ☐		* If vermiculite is >10% the level of asbestos in a sample might be underestimated. See Note #3.			
2 Field Number 50	Color Black Texture NF	Morph / Extinction / RI ⊥ / RI ∥ / DS Color / Color, Pleo / Biref / Sign / Other / Identity	___ Chrysotile	___ Cellulose	95 Mineral Filler	☐ See SOF-V (ELAP 198.6) Analysis Sheet	☑ See Gravimetric (NOB) Analysis Sheet
Gravimetric Required ☐ Recommended ☐	Homogenity 1 Vermiculite ☐ ☐		___ Amosite	___ Fiberglass	25 Organic Binders		
	# of Layers 1 Asbestos ☐ ☐		___ Other	___ Other	0.5 Vermiculite *		
SOF-V Required ☐	Color of Layer ___ Detected Yes No			Cellulose Undulose Extinction ☐ Fiberglass Isotopic ☐ Synthetic High Birefringence ☐ Horse Hair: Scales, Low to Moderate Birefringence ☐	___ Other		
POINT COUNT RESULTS ON THE BACK	Comments: Method: ☐ ELAP ☐ EPA ☑ SCANNING OPTION: ELAP (P.C.) & EPA See Note # 1 or Note # 2	Q.C. ☐		* If vermiculite is >10% the level of asbestos in a sample might be underestimated. See Note #3.			
3 Field Number 51	Color Black Texture NF	Morph / Extinction / RI ⊥ / RI ∥ / DS Color / Color, Pleo / Biref / Sign / Other / Identity	___ Chrysotile	Tr Cellulose	13 Mineral Filler	☐ See SOF-V (ELAP 198.6) Analysis Sheet	☑ See Gravimetric (NOB) Analysis Sheet
Gravimetric Required ☐ Recommended ☐	Homogenity 1 Vermiculite ☐ ☐		___ Amosite	___ Fiberglass	87 Organic Binders		
	# of Layers 1 Asbestos ☐ ☐		___ Other	___ Other	0.0 Vermiculite *		
SOF-V Required ☐	Color of Layer ___ Detected Yes No			Cellulose Undulose Extinction ☑ Fiberglass Isotopic ☐ Synthetic High Birefringence ☐ Horse Hair: Scales, Low to Moderate Birefringence ☐	___ Other		
POINT COUNT RESULTS ON THE BACK	Comments: Method: ☐ ELAP ☐ EPA ☑ SCANNING OPTION: ELAP (P.C.) & EPA See Note # 1 or Note # 2	Q.C. ☐		* If vermiculite is >10% the level of asbestos in a sample might be underestimated. See Note #3.			
4 Field Number 52	Color Black Texture NF	Morph / Extinction / RI ⊥ / RI ∥ / DS Color / Color, Pleo / Biref / Sign / Other / Identity	___ Chrysotile	Tr Cellulose	18 Mineral Filler	☐ See SOF-V (ELAP 198.6) Analysis Sheet	☑ See Gravimetric (NOB) Analysis Sheet
Gravimetric Required ☐ Recommended ☐	Homogenity 1 Vermiculite ☐ ☐		___ Amosite	___ Fiberglass	82 Organic Binders		
	# of Layers 1 Asbestos ☐ ☐		___ Other	___ Other	0.0 Vermiculite *		
SOF-V Required ☐	Color of Layer ___ Detected Yes No			Cellulose Undulose Extinction ☑ Fiberglass Isotopic ☐ Synthetic High Birefringence ☐ Horse Hair: Scales, Low to Moderate Birefringence ☐	___ Other		
POINT COUNT RESULTS ON THE BACK	Comments: Method: ☐ ELAP ☐ EPA ☑ SCANNING OPTION: ELAP (P.C.) & EPA See Note # 1 or Note # 2	Q.C. ☐		* If vermiculite is >10% the level of asbestos in a sample might be underestimated. See Note #3.			

Cardno ATC
Shaping the Future

CARDNO ATC – NEW YORK
104 East 25th Street, 10th Floor, New York, NY 10010
Phone: (212) 353-8280, Fax: (212) 353-3599 or 8306

Accreditations:
NVLAP 101117-0
ELAP 10679

Microscopes:
OLYMPUS BH-2 /
NIKON OPTIPHOT

BULK ASBESTOS ANALYSIS SHEET

Client / Project: Gutenberg Bridge Repair | 29 West Kingsbridge Road — Project Number: _____

Analysis Date: 11/14/16 — Analyst: ME — Batch Number: 34606 — TEMPERATURE °c: 24

1

Field Number: 53

Gravimetric Required ☐ Recommended ☐

SOF-V Required ☐

POINT COUNT RESULTS ON THE BACK

Stereoscopic Exam

Color: Grey — Texture: ME

Homogenity: _____ — Vermiculite ☐ ☑

# of Layers: _____ — Asbestos ☐ ☑

Color of Layer: _____ — Detected Yes No

Comments:

Method: ☐ ELAP ☐ EPA ☑ SCANNING OPTION: ELAP (P.C.) & EPA

See Note # 1 on Page # 2

Q.C. ☑ ME AD

PLM Optical Properties

Morph	Extinction	RI ⊥	RI ∥	DS Color	Color, Pleo	Biref	Sign	Other	Identity

Asbestos Results PLM %

_____ Chrysotile
_____ Amosite
_____ Other

Other Fibrous %

_____ Cellulose
_____ Fiberglass
_____ Other

Cellulose Undulose Extinction ☐
Fiberglass Isotopic ☐
Synthetic High Birefringence ☐
Horse Hair: Scales, Low to Moderate Birefringence ☐

Non Fibrous %

10 Mineral Filler
90 Organic Binders
00 Vermiculite *
_____ Other

* If vermiculite is >10% the level of asbestos in a sample might be underestimated. See Note #3.

SOF-V Results %

☐ See SOF-V (ELAP 198.6) Analysis Sheet

Gravimetric (NOB) Results

☑ See Gravimetric (NOB) Analysis Sheet

2

Field Number: 54

Gravimetric Required ☑ Recommended ☐

SOF-V Required ☐

POINT COUNT RESULTS ON THIS BACK

Stereoscopic Exam

Color: Grey — Texture: ME

Homogenity: _____ — Vermiculite ☐ ☑

# of Layers: _____ — Asbestos ☐ ☑

Color of Layer: _____ — Detected Yes No

Comments:

Method: ☐ ELAP ☐ EPA ☑ SCANNING OPTION: ELAP (P.C.) & EPA

See Note # 1 on Page # 2

Q.C. ☐

PLM Optical Properties

Morph	Extinction	RI ⊥	RI ∥	DS Color	Color, Pleo	Biref	Sign	Other	Identity

Asbestos Results PLM %

_____ Chrysotile
_____ Amosite
_____ Other

Other Fibrous %

_____ Cellulose
_____ Fiberglass
_____ Other

Cellulose Undulose Extinction ☐
Fiberglass Isotopic ☐
Synthetic High Birefringence ☐
Horse Hair: Scales, Low to Moderate Birefringence ☐

Non Fibrous %

13 Mineral Filler
87 Organic Binders
00 Vermiculite *
_____ Other

* If vermiculite is >10% the level of asbestos in a sample might be underestimated. See Note #3.

SOF-V Results %

☐ See SOF-V (ELAP 198.6) Analysis Sheet

Gravimetric (NOB) Results

☐ See Gravimetric (NOB) Analysis Sheet

3

Field Number: 55

Gravimetric Required ☐ Recommended ☐

SOF-V Required ☐

POINT COUNT RESULTS ON THIS BACK

Stereoscopic Exam

Color: Grey — Texture: G

Homogenity: _____ — Vermiculite ☐ ☑

# of Layers: _____ — Asbestos ☐ ☑

Color of Layer: _____ — Detected Yes No

Comments:

Method: ☐ ELAP ☐ EPA ☑ SCANNING OPTION: ELAP (P.C.) & EPA

See Note # 1 on Page # 2

Q.C. ☐

PLM Optical Properties

Morph	Extinction	RI ⊥	RI ∥	DS Color	Color, Pleo	Biref	Sign	Other	Identity

Asbestos Results PLM %

_____ Chrysotile
_____ Amosite
_____ Other

Other Fibrous %

_____ Cellulose
_____ Fiberglass
_____ Other

Cellulose Undulose Extinction ☐
Fiberglass Isotopic ☐
Synthetic High Birefringence ☐
Horse Hair: Scales, Low to Moderate Birefringence ☐

Non Fibrous %

100 Mineral Filler
_____ Organic Binders
00 Vermiculite *
_____ Other

* If vermiculite is >10% the level of asbestos in a sample might be underestimated. See Note #3.

SOF-V Results %

☐ See SOF-V (ELAP 198.6) Analysis Sheet

Gravimetric (NOB) Results

☐ See Gravimetric (NOB) Analysis Sheet

4

Field Number: 56

Gravimetric Required ☐ Recommended ☐

SOF-V Required ☐

POINT COUNT RESULTS ON THIS BACK

Stereoscopic Exam

Color: Grey — Texture: G

Homogenity: _____ — Vermiculite ☐ ☐

# of Layers: _____ — Asbestos ☐ ☑

Color of Layer: _____ — Detected Yes No

Comments:

Method: ☐ ELAP ☐ EPA ☑ SCANNING OPTION: ELAP (P.C.) & EPA

See Note # 1 on Page # 2

Q.C. ☐

PLM Optical Properties

Morph	Extinction	RI ⊥	RI ∥	DS Color	Color, Pleo	Biref	Sign	Other	Identity

Asbestos Results PLM %

_____ Chrysotile
_____ Amosite
_____ Other

Other Fibrous %

_____ Cellulose
_____ Fiberglass
_____ Other

Cellulose Undulose Extinction ☐
Fiberglass Isotopic ☐
Synthetic High Birefringence ☐
Horse Hair: Scales, Low to Moderate Birefringence ☐

Non Fibrous %

100 Mineral Filler
_____ Organic Binders
00 Vermiculite *
_____ Other

* If vermiculite is >10% the level of asbestos in a sample might be underestimated. See Note #3.

SOF-V Results %

☐ See SOF-V (ELAP 198.6) Analysis Sheet

Gravimetric (NOB) Results

☐ See Gravimetric (NOB) Analysis Sheet

Cardno ATC
Shaping the Future

CARDNO ATC – NEW YORK
104 East 25th Street, 10th Floor, New York, NY 10010
Phone: (212) 353-8280, Fax: (212) 353-3599 or 8306

Accreditations:
NVLAP 101137-0
ELAP 10878

Microscopes:
OLYMPUS BH-2 /
NIKON OPTIPHOT

BULK ASBESTOS ANALYSIS SHEET

Client / Project Cambridge Parkway 29 East Kingsbridge Road Project Number _____

Analysis Date 11/11/15 Analyst AK Batch Number 34606

TEMPERATURE °c 24

1

Field Number 57

Gravimetric Required ☐ Recommended ☐

SOF-V Required ☐

POINT COUNT RESULTS ON THE BACK

Stereoscopic Exam

Color Wht Texture G

Homogenity G Vermiculite ☐ ☑

# of Layers 1 Asbestos ☐ ☑

Color of Layer 1 Detected Yes No

Comments:

Method: ☐ ELAP ☐ EPA ☑ SCANNING OPTION: ELAP (P.C.) & EPA

See Note # 1 or Note # 2

PLM Optical Properties

Morph	Extinction	RI ⊥	RI ∥	DS Color	Color, Pleo	Biref	Sign	Other	Identity

Q.C. ☐

Asbestos Results PLM %

_____ Chrysotile
_____ Amosite
_____ Other

Other Fibrous %

7 Cellulose
_____ Fiberglass
_____ Other

Cellulose Undulose Extinction ☐
Fiberglass Isotopic ☐
Synthetic High Birefringence ☐
Horse Hair: Scales, Low to Moderate Birefringence ☐

Non Fibrous %

100 Mineral Filler
_____ Organic Binders
0.0 Vermiculite *
_____ Other

* If vermiculite is >10% the level of asbestos in a sample might be underestimated. See Note #3.

SOF-V Results %

☐ See SOF-V (ELAP 198.6) Analysis Sheet

Gravimetric (NOB) Results

☐ See Gravimetric (NOB) Analysis Sheet

2

Field Number 58

Gravimetric Required ☐ Recommended ☐

SOF-V Required ☐

POINT COUNT RESULTS ON THE BACK

Stereoscopic Exam

Color Wht Texture G

Homogenity G Vermiculite ☐ ☑

# of Layers 1 Asbestos ☐ ☑

Color of Layer ___ Detected Yes No

Comments:

Method: ☐ ELAP ☐ EPA ☑ SCANNING OPTION: ELAP (P.C.) & EPA

See Note # 1 or Note # 2

PLM Optical Properties

Morph	Extinction	RI ⊥	RI ∥	DS Color	Color, Pleo	Biref	Sign	Other	Identity

Q.C. ☐

Asbestos Results PLM %

_____ Chrysotile
_____ Amosite
_____ Other

Other Fibrous %

7 Cellulose
_____ Fiberglass
_____ Other

Cellulose Undulose Extinction ☐
Fiberglass Isotopic ☐
Synthetic High Birefringence ☐
Horse Hair: Scales, Low to Moderate Birefringence ☐

Non Fibrous %

100 Mineral Filler
_____ Organic Binders
0.0 Vermiculite *
_____ Other

* If vermiculite is >10% the level of asbestos in a sample might be underestimated. See Note #3.

SOF-V Results %

☐ See SOF-V (ELAP 198.6) Analysis Sheet

Gravimetric (NOB) Results

☐ See Gravimetric (NOB) Analysis Sheet

3

Field Number 59

Gravimetric Required ☐ Recommended ☐

SOF-V Required ☐

POINT COUNT RESULTS ON THE BACK

Stereoscopic Exam

Color Wht Texture F

Homogenity G Vermiculite ☐ ☑

# of Layers 1 Asbestos ☐ ☑

Color of Layer ___ Detected Yes No

Comments: Dam NOT NOB

Method: ☐ ELAP ☐ EPA ☑ SCANNING OPTION: ELAP (P.C.) & EPA

See Note # 1 or Note # 2

PLM Optical Properties

Morph	Extinction	RI ⊥	RI ∥	DS Color	Color, Pleo	Biref	Sign	Other	Identity

Q.C. ☐

Asbestos Results PLM %

_____ Chrysotile
_____ Amosite
_____ Other

Other Fibrous %

10 Cellulose
3 Fiberglass
_____ Other

Cellulose Undulose Extinction ☑
Fiberglass Isotopic ☐
Synthetic High Birefringence ☐
Horse Hair: Scales, Low to Moderate Birefringence ☐

Non Fibrous %

87 Mineral Filler
_____ Organic Binders
0.0 Vermiculite *
Tr Other
pum

* If vermiculite is >10% the level of asbestos in a sample might be underestimated. See Note #3.

SOF-V Results %

☐ See SOF-V (ELAP 198.6) Analysis Sheet

Gravimetric (NOB) Results

☐ See Gravimetric (NOB) Analysis Sheet

4

Field Number 60

Gravimetric Required ☐ Recommended ☐

SOF-V Required ☐

POINT COUNT RESULTS ON THE BACK

Stereoscopic Exam

Color Wht Texture F

Homogenity G Vermiculite ☐ ☐

# of Layers 1 Asbestos ☐ ☑

Color of Layer ___ Detected Yes No

Comments: Dam NOT NOB

Method: ☐ ELAP ☐ EPA ☑ SCANNING OPTION: ELAP (P.C.) & EPA

See Note # 1 or Note # 2

PLM Optical Properties

Morph	Extinction	RI ⊥	RI ∥	DS Color	Color, Pleo	Biref	Sign	Other	Identity

Q.C. ☐

Asbestos Results PLM %

_____ Chrysotile
_____ Amosite
_____ Other

Other Fibrous %

11 Cellulose
4 Fiberglass
_____ Other

Cellulose Undulose Extinction ☐
Fiberglass Isotopic ☑
Synthetic High Birefringence ☐
Horse Hair: Scales, Low to Moderate Birefringence ☐

Non Fibrous %

85 Mineral Filler
_____ Organic Binders
0.0 Vermiculite *
Tr Other
pum

* If vermiculite is >10% the level of asbestos in a sample might be underestimated. See Note #3.

SOF-V Results %

☐ See SOF-V (ELAP 198.6) Analysis Sheet

Gravimetric (NOB) Results

☐ See Gravimetric (NOB) Analysis Sheet

Cardno ATC
Shaping the Future

CARDNO ATC – NEW YORK
104 East 25th Street, 10th Floor, New York, NY 10010
Phone: (212) 353-8280, Fax: (212) 353-3599 or 8306

Accreditations:
NVLAP 101137-0
ELAP 10978

Microscopes:
OLYMPUS BH-2 /
NIKON OPTIPHOT

BULK ASBESTOS ANALYSIS SHEET

Client / Project 629 Kingsbridge Avenue | 629 West Kingsbridge Road Project Number _____

Analysis Date 11/14/15 Analyst AF Batch Number 34606 TEMPERATURE °c 24

1

Field Number 61

Gravimetric Required ☑ Recommended ☐

SOF-V Required ☐

POINT COUNT RESULTS ON THE BACK

Stereoscopic Exam

Color Silver / Black Texture NF

Homogenity N Vermiculite ☐ ☐

# of Layers 1 Asbestos ☐ ☑

Color of Layer — Detected Yes No

Comments:

Method: ☐ ELAP ☐ EPA ☑ SCANNING OPTION: ELAP (P.C.) & EPA

See Note # 1 or Note # 2

PLM Optical Properties

Morph	Extinction	RI ⊥	RI ∥	DS Color	Color, Pleo	Biref	Sign	Other	Identity

Q.C. ☐

Asbestos Results PLM %

_____ Chrysotile
_____ Amosite
_____ Other

Other Fibrous %

20 Cellulose
2 Fiberglass
_____ Other
Cellulose Undulose Extinction ☐
Fiberglass Isotopic ☑
Synthetic High Birefringence ☐
Horse Hair: Scales, Low to Moderate Birefringence ☐

Non Fibrous %

10 Mineral Filler
63 Organic Binders
0.0 Vermiculite *
5 Other
Foil

* If vermiculite is >10% the level of asbestos in a sample might be underestimated. See Note #3.

SOF-V Results %

☐ See SOF-V (ELAP 198.6) Analysis Sheet

Gravimetric (NOB) Results

☑ See Gravimetric (NOB) Analysis Sheet

2

Field Number 62

Gravimetric Required ☑ Recommended ☐

SOF-V Required ☐

POINT COUNT RESULTS ON THE BACK

Stereoscopic Exam

Color Silver / Black Texture NF

Homogenity N Vermiculite ☐ ☐

# of Layers 1 Asbestos ☐ ☑

Color of Layer — Detected Yes No

Comments:

Method: ☐ ELAP ☐ EPA ☑ SCANNING OPTION: ELAP (P.C.) & EPA

See Note # 1 or Note # 2

PLM Optical Properties

Morph	Extinction	RI ⊥	RI ∥	DS Color	Color, Pleo	Biref	Sign	Other	Identity

Q.C. ☐

Asbestos Results PLM %

_____ Chrysotile
_____ Amosite
_____ Other

Other Fibrous %

20 Cellulose
2 Fiberglass
_____ Other
Cellulose Undulose Extinction ☐
Fiberglass Isotopic ☑
Synthetic High Birefringence ☐
Horse Hair: Scales, Low to Moderate Birefringence ☐

Non Fibrous %

10 Mineral Filler
61 Organic Binders
0.0 Vermiculite *
7 Other
Foil

* If vermiculite is >10% the level of asbestos in a sample might be underestimated. See Note #3.

SOF-V Results %

☐ See SOF-V (ELAP 198.6) Analysis Sheet

Gravimetric (NOB) Results

☐ See Gravimetric (NOB) Analysis Sheet

3

Field Number 63

Gravimetric Required ☑ Recommended ☐

SOF-V Required ☐

POINT COUNT RESULTS ON THE BACK

Stereoscopic Exam

Color Silver / Black Texture NF

Homogenity N Vermiculite ☐ ☐

# of Layers 1 Asbestos ☐ ☑

Color of Layer — Detected Yes No

Comments:

Method: ☐ ELAP ☐ EPA ☑ SCANNING OPTION: ELAP (P.C.) & EPA

See Note # 1 or Note # 2

PLM Optical Properties

Morph	Extinction	RI ⊥	RI ∥	DS Color	Color, Pleo	Biref	Sign	Other	Identity

Q.C. ☐

Asbestos Results PLM %

_____ Chrysotile
_____ Amosite
_____ Other

Other Fibrous %

20 Cellulose
2 Fiberglass
_____ Other
Cellulose Undulose Extinction ☐
Fiberglass Isotopic ☑
Synthetic High Birefringence ☐
Horse Hair: Scales, Low to Moderate Birefringence ☐

Non Fibrous %

10 Mineral Filler
59 Organic Binders
0.0 Vermiculite *
9 Other
Foil

* If vermiculite is >10% the level of asbestos in a sample might be underestimated. See Note #3.

SOF-V Results %

☐ See SOF-V (ELAP 198.6) Analysis Sheet

Gravimetric (NOB) Results

☑ See Gravimetric (NOB) Analysis Sheet

4

Field Number 64

Gravimetric Required ☐ Recommended ☐

SOF-V Required ☐

POINT COUNT RESULTS ON THE BACK

Stereoscopic Exam

Color Clear Texture G

Homogenity — Vermiculite ☐ ☐

# of Layers — Asbestos ☐ ☐

Color of Layer — Detected Yes No

Comments:

Method: ☐ ELAP ☐ EPA ☐ SCANNING OPTION: ELAP (P.C.) & EPA

See Note # 1 or Note # 2

PLM Optical Properties

Morph	Extinction	RI ⊥	RI ∥	DS Color	Color, Pleo	Biref	Sign	Other	Identity

Q.C. ☐

Asbestos Results PLM %

_____ Chrysotile
_____ Amosite
_____ Other

Other Fibrous %

TR Cellulose
_____ Fiberglass
_____ Other
Cellulose Undulose Extinction ☐
Fiberglass Isotopic ☐
Synthetic High Birefringence ☐
Horse Hair: Scales, Low to Moderate Birefringence ☐

Non Fibrous %

100 Mineral Filler
_____ Organic Binders
0.0 Vermiculite *
_____ Other

* If vermiculite is >10% the level of asbestos in a sample might be underestimated. See Note #3.

SOF-V Results %

☐ See SOF-V (ELAP 198.6) Analysis Sheet

Gravimetric (NOB) Results

☐ See Gravimetric (NOB) Analysis Sheet

CARDNO ATC – NEW YORK
104 East 25th Street, 10th Floor, New York, NY 10010
Phone: (212) 353-8280, Fax: (212) 353-3599 or 8306

Cardno ATC
Shaping the Future

Accreditations:
NVLAP 101187-0
ELAP 10478

Microscopes:
OLYMPUS BH-2
NIKON OPTIPHOT

BULK ASBESTOS ANALYSIS SHEET

Client / Project 129 Kingsbridge Rd Bronx 129 East Kingsbridge Road Project Number _____

Analysis Date 4/14/15 Analyst _____ Batch Number 34606

TEMPERATURE °c 24

---

1 Field Number 65

Gravimetric Required ☐ Recommended ☐

SOF-V Required ☐

POINT COUNT RESULTS ON THE BACK

Stereomicroscopic Exam
Color Grey Texture G
Homogenity 1 Vermiculite ☐ ☑
# of Layers 2 Asbestos ☐ ☑
Color of Layer _____ Detected Yes No

PLM Optical Properties

Morph	Extinction	RI ⊥	RI ∥	DS Color	Color, Pleo	Biref	Sign	Other	Identity

Asbestos Results PLM %
_____ Chrysotile
_____ Amosite
_____ Other

Other Fibrous %
10 Cellulose
_____ Fiberglass
_____ Other
Cellulose Ondulose Extinction ☐
Fiberglass Isotopic ☐
Synthetic High Birefringence ☐
Horse Hair; Scales, Low to Moderate Birefringence ☐

Non Fibrous %
60 Mineral Filler
_____ Organic Binders
0.0 Vermiculite *
_____ Other

* If vermiculite is >10% the level of asbestos in a sample might be underestimated. See Note #3.

SOF-V Results %
☐ See SOF-V (ELAP 198.6) Analysis Sheet

Gravimetric (NOB) Results
☐ See Gravimetric (NOB) Analysis Sheet

Comments:
Method: ☐ ELAP ☐ EPA ☑ SCANNING OPTION: ELAP (P.C.) & EPA
See Note # 1 or Note # 2

Q.C. ☐

---

2 Field Number 66

Gravimetric Required ☐ Recommended ☐

SOF-V Required ☐

POINT COUNT RESULTS ON THE BACK

Stereomicroscopic Exam
Color D. Brown Texture NF
Homogenity 1 Vermiculite ☐ ☑
# of Layers 2 Asbestos ☐ ☑
Color of Layer _____ Detected Yes No

PLM Optical Properties

Morph	Extinction	RI ⊥	RI ∥	DS Color	Color, Pleo	Biref	Sign	Other	Identity

Asbestos Results PLM %
_____ Chrysotile
_____ Amosite
_____ Other

Other Fibrous %
_____ Cellulose
_____ Fiberglass
_____ Other
Cellulose Ondulose Extinction ☐
Fiberglass Isotopic ☐
Synthetic High Birefringence ☐
Horse Hair: Scales, Low to Moderate Birefringence ☐

Non Fibrous %
10 Mineral Filler
_____ Organic Binders
0.0 Vermiculite *
10 Other
Cem

* If vermiculite is >10% the level of asbestos in a sample might be underestimated. See Note #3.

SOF-V Results %
☐ See SOF-V (ELAP 198.6) Analysis Sheet

Gravimetric (NOB) Results
☑ See Gravimetric (NOB) Analysis Sheet

Comments:
Method: ☐ ELAP ☐ EPA ☑ SCANNING OPTION: ELAP (P.C.) & EPA
See Note # 1 or Note # 2

Q.C. ☐

---

3 Field Number 67

Gravimetric Required ☐ Recommended ☐

SOF-V Required ☐

POINT COUNT RESULTS ON THE BACK

Stereomicroscopic Exam
Color D. Brown Texture NF
Homogenity 1 Vermiculite ☐ ☑
# of Layers 2 Asbestos ☐ ☑
Color of Layer _____ Detected Yes No

PLM Optical Properties

Morph	Extinction	RI ⊥	RI ∥	DS Color	Color, Pleo	Biref	Sign	Other	Identity

Asbestos Results PLM %
_____ Chrysotile
_____ Amosite
_____ Other

Other Fibrous %
_____ Cellulose
_____ Fiberglass
_____ Other
Cellulose Ondulose Extinction ☐
Fiberglass Isotopic ☐
Synthetic High Birefringence ☐
Horse Hair: Scales, Low to Moderate Birefringence ☐

Non Fibrous %
10 Mineral Filler
_____ Organic Binders
0.0 Vermiculite *
10 Other
Cem

* If vermiculite is >10% the level of asbestos in a sample might be underestimated. See Note #3.

SOF-V Results %
☐ See SOF-V (ELAP 198.6) Analysis Sheet

Gravimetric (NOB) Results
☐ See Gravimetric (NOB) Analysis Sheet

Comments:
Method: ☐ ELAP ☐ EPA ☑ SCANNING OPTION: ELAP (P.C.) & EPA
See Note # 1 or Note # 2

Q.C. ☐

---

4 Field Number 68

Gravimetric Required ☐ Recommended ☐

SOF-V Required ☐

POINT COUNT RESULTS ON THE BACK

Stereomicroscopic Exam
Color off White Texture NF
Homogenity 4 Vermiculite ☐ ☑
# of Layers 1 Asbestos ☐ ☑
Color of Layer _____ Detected Yes No

PLM Optical Properties

Morph	Extinction	RI ⊥	RI ∥	DS Color	Color, Pleo	Biref	Sign	Other	Identity

Asbestos Results PLM %
_____ Chrysotile
_____ Amosite
_____ Other

Other Fibrous %
_____ Cellulose
_____ Fiberglass
_____ Other
Cellulose Ondulose Extinction ☐
Fiberglass Isotopic ☐
Synthetic High Birefringence ☐
Horse Hair: Scales, Low to Moderate Birefringence ☐

Non Fibrous %
40 Mineral Filler
00 Organic Binders
00 Vermiculite *
_____ Other

* If vermiculite is >10% the level of asbestos in a sample might be underestimated. See Note #3.

SOF-V Results %
☐ See SOF-V (ELAP 198.6) Analysis Sheet

Gravimetric (NOB) Results
☑ See Gravimetric (NOB) Analysis Sheet

Comments:
Method: ☐ ELAP ☐ EPA ☑ SCANNING OPTION: ELAP (P.C.) & EPA
See Note # 1 or Note # 2

Q.C. ☐

Cardno ATC
Shaping the Future

CARDNO ATC – NEW YORK
104 East 25th Street, 10th Floor, New York, NY 10010
Phone: (212) 353-8280, Fax: (212) 353-3599 or 8306

Accreditations:
NVLAP 101187-0
ELAP 10872

Microscopes:
OLYMPUS BH-2
NIKON OPTIPHOT

BULK ASBESTOS ANALYSIS SHEET

Client / Project: Gerlinger Lee Avenue 29 East Kingsbridge Road Project Number _____

Analysis Date 11/16/15 Analyst AK Batch Number 34606 TEMPERATURE °c 22

1 Field Number 69

Gravimetric Required ☐ Recommended ☐
SOF-V Required ☐
POINT COUNT RESULTS ON THE BACK

Stereoscopic Exam
Color Gray White NF
Homogeneity _____ Vermiculite ☐ ☐
# of Layers _____ Asbestos ☐ ☐
Color of Layer _____ Detected Yes No
Comments:
Method: ☐ ELAP ☐ EPA ☐ SCANNING OPTION: ELAP (P.C.) & EPA
See Note # 1 or Note # 2.

PLM Optical Properties

Morph	Extinction	RI ⊥	RI ∥	DS Color	Color, Pleo	Biref	Sign	Other	Identity

Q.C. ☐

Asbestos Results PLM %
_____ Chrysotile
_____ Amosite
_____ Other

Other Fibrous %
_____ Cellulose
_____ Fiberglass
_____ Other
Cellulose Undulose Extinction ☐
Fiberglass Isotopic ☐
Synthetic High Birefringence ☐ Horse Hair: Scales, Low to Moderate Birefringence ☐

Non Fibrous %
40 Mineral Filler
60 Organic Binders
00 Vermiculite *
_____ Other

* If vermiculite is >10% the level of asbestos in a sample might be underestimated. See Note #3.

SOF-V Results %
☐ See SOF-V (ELAP 198.6) Analysis Sheet

Gravimetric (NOB) Results
☐ See Gravimetric (NOB) Analysis Sheet

2 Field Number 70

Gravimetric Required ☐ Recommended ☐
SOF-V Required ☐
POINT COUNT RESULTS ON THE BACK

Stereoscopic Exam
Color Gray Texture NF
Homogeneity _____ Vermiculite ☐ ☐
# of Layers _____ Asbestos ☐ ☐
Color of Layer _____ Detected Yes No
Comments:
Method: ☐ ELAP ☐ EPA ☐ SCANNING OPTION: ELAP (P.C.) & EPA
See Note # 1 or Note # 2.

PLM Optical Properties

Morph	Extinction	RI ⊥	RI ∥	DS Color	Color, Pleo	Biref	Sign	Other	Identity

Q.C. ☐

Asbestos Results PLM %
_____ Chrysotile
_____ Amosite
_____ Other

Other Fibrous %
_____ Cellulose
_____ Fiberglass
_____ Other
Cellulose Undulose Extinction ☐
Fiberglass Isotopic ☐
Synthetic High Birefringence ☐ Horse Hair: Scales, Low to Moderate Birefringence ☐

Non Fibrous %
20 Mineral Filler
_____ Organic Binders
00 Vermiculite *
80 Other Paint

* If vermiculite is >10% the level of asbestos in a sample might be underestimated. See Note #3.

SOF-V Results %
☐ See SOF-V (ELAP 198.6) Analysis Sheet

Gravimetric (NOB) Results
☐ See Gravimetric (NOB) Analysis Sheet

3 Field Number 71

Gravimetric Required ☐ Recommended ☐
SOF-V Required ☐
POINT COUNT RESULTS ON THE BACK

Stereoscopic Exam
Color Gray Texture NF
Homogeneity _____ Vermiculite ☐ ☐
# of Layers _____ Asbestos ☐ ☐
Color of Layer _____ Detected Yes No
Comments:
Method: ☐ ELAP ☐ EPA ☐ SCANNING OPTION: ELAP (P.C.) & EPA
See Note # 1 or Note # 2.

PLM Optical Properties

Morph	Extinction	RI ⊥	RI ∥	DS Color	Color, Pleo	Biref	Sign	Other	Identity

Q.C. ☐

Asbestos Results PLM %
_____ Chrysotile
_____ Amosite
_____ Other

Other Fibrous %
_____ Cellulose
_____ Fiberglass
_____ Other
Cellulose Undulose Extinction ☐
Fiberglass Isotopic ☐
Synthetic High Birefringence ☐ Horse Hair: Scales, Low to Moderate Birefringence ☐

Non Fibrous %
12 Mineral Filler
_____ Organic Binders
00 Vermiculite *
30 Other Paint

* If vermiculite is >10% the level of asbestos in a sample might be underestimated. See Note #3.

SOF-V Results %
☐ See SOF-V (ELAP 198.6) Analysis Sheet

Gravimetric (NOB) Results
☐ See Gravimetric (NOB) Analysis Sheet

4 Field Number 72

Gravimetric Required ☐ Recommended ☐
SOF-V Required ☐
POINT COUNT RESULTS ON THE BACK

Stereoscopic Exam
Color Gray Texture NF
Homogeneity _____ Vermiculite ☐ ☐
# of Layers _____ Asbestos ☐ ☐
Color of Layer _____ Detected Yes No
Comments:
Method: ☐ ELAP ☐ EPA ☐ SCANNING OPTION: ELAP (P.C.) & EPA
See Note # 1 or Note # 2.

PLM Optical Properties

Morph	Extinction	RI ⊥	RI ∥	DS Color	Color, Pleo	Biref	Sign	Other	Identity

Q.C. ☐

Asbestos Results PLM %
TR Chrysotile
_____ Amosite
_____ Other

Other Fibrous %
20 Cellulose
_____ Fiberglass
_____ Other
Cellulose Undulose Extinction ☐
Fiberglass Isotopic ☐
Synthetic High Birefringence ☐ Horse Hair: Scales, Low to Moderate Birefringence ☐

Non Fibrous %
35 Mineral Filler
45 Organic Binders
00 Vermiculite *
_____ Other

* If vermiculite is >10% the level of asbestos in a sample might be underestimated. See Note #3.

SOF-V Results %
☐ See SOF-V (ELAP 198.6) Analysis Sheet

Gravimetric (NOB) Results
☐ See Gravimetric (NOB) Analysis Sheet

Cardno ATC
Shaping the Future

CARDNO ATC – NEW YORK
104 East 25th Street, 10th Floor, New York, NY 10010
Phone: (212) 353-8280, Fax: (212) 353-3599 or 8306

Accreditation:
NVLAP 101187-0
EL-AP 10878

Microscopes:
OLYMPUS BH-2
NIKON OPTIPHOT

BULK ASBESTOS ANALYSIS SHEET

Client / Project 629 Kingsbridge Gateway | 29 Unit Kingsbridge Road | Project Number _____

Analysis Date 11/14/15 | Analyst AE | Batch Number 34606 | TEMPERATURE °c 24

1 Field Number 724

Gravimetric Required ☐ Recommended ☐

SOF-V Required ☐

POINT COUNT RESULTS ON THE BACK

Stereoscopic Exam

Color Wht | Texture NF

Homogenity ~ | Vermiculite ☐ ☐

# of Layers 1 | Asbestos ☐ ☐

Color of Layer _____ | Detected Yes No

Comments:

Method: ☐ ELAP ☐ EPA ☐ SCANNING OPTION: ELAP (P.C.) & EPA | Q.C. ☐

See Note # 1 or Note # 2

PLM Optical Properties

Morph	Extinction	RI ⊥	RI ∥	DS Color	Color, Pleo	Biref	Sign	Other	Identify

Asbestos Results PLM %

12 Chrysotile

_____ Amosite

_____ Other

Other Fibrous %

17 Cellulose

_____ Fiberglass

_____ Other

Cellulose Undulose Extinction ☐

Fiberglass Isotopic ☐

Synthetic High Birefringence ☐

Horse Hair: Scales, Low to Moderate Birefringence ☐

Non Fibrous %

37 Mineral Filler

36 Organic Binders

0.5 Vermiculite *

_____ Other

* If vermiculite is >10% the level of asbestos in a sample might be underestimated. See Note #3.

SOF-V Results %

☐ See SOF-V (ELAP 198.6) Analysis Sheet

Gravimetric (NOB) Results

☐ See Gravimetric (NOB) Analysis Sheet

2 Field Number

Gravimetric Required ☐ Recommended ☐

SOF-V Required ☐

POINT COUNT RESULTS ON THE BACK

Stereoscopic Exam

Color _____ | Texture _____

Homogenity _____ | Vermiculite ☐ ☐

# of Layers _____ | Asbestos ☐ ☐

Color of Layer _____ | Detected Yes No

Comments:

Method: ☐ ELAP ☐ EPA ☐ SCANNING OPTION: ELAP (P.C.) & EPA | Q.C. ☐

See Note # 1 or Note # 2

PLM Optical Properties

Morph	Extinction	RI ⊥	RI ∥	DS Color	Color, Pleo	Biref	Sign	Other	Identify

Asbestos Results PLM %

_____ Chrysotile

_____ Amosite

_____ Other

Other Fibrous %

_____ Cellulose

_____ Fiberglass

_____ Other

Cellulose Undulose Extinction ☐

Fiberglass Isotopic ☐

Synthetic High Birefringence ☐

Horse Hair: Scales, Low to Moderate Birefringence ☐

Non Fibrous %

_____ Mineral Filler

_____ Organic Binders

_____ Vermiculite *

_____ Other

* If vermiculite is >10% the level of asbestos in a sample might be underestimated. See Note #3.

SOF-V Results %

☐ See SOF-V (ELAP 198.6) Analysis Sheet

Gravimetric (NOB) Results

☐ See Gravimetric (NOB) Analysis Sheet

3 Field Number

Gravimetric Required ☐ Recommended ☐

SOF-V Required ☐

POINT COUNT RESULTS ON THE BACK

Stereoscopic Exam

Color _____ | Texture _____

Homogenity _____ | Vermiculite ☐ ☐

# of Layers _____ | Asbestos ☐ ☐

Color of Layer _____ | Detected Yes No

Comments:

Method: ☐ ELAP ☐ EPA ☐ SCANNING OPTION: ELAP (P.C.) & EPA | Q.C. ☐

See Note # 1 or Note # 2

PLM Optical Properties

Morph	Extinction	RI ⊥	RI ∥	DS Color	Color, Pleo	Biref	Sign	Other	Identify

Asbestos Results PLM %

_____ Chrysotile

_____ Amosite

_____ Other

Other Fibrous %

_____ Cellulose

_____ Fiberglass

_____ Other

Cellulose Undulose Extinction ☐

Fiberglass Isotopic ☐

Synthetic High Birefringence ☐

Horse Hair: Scales, Low to Moderate Birefringence ☐

Non Fibrous %

_____ Mineral Filler

_____ Organic Binders

_____ Vermiculite *

_____ Other

* If vermiculite is >10% the level of asbestos in a sample might be underestimated. See Note #3.

SOF-V Results %

☐ See SOF-V (ELAP 198.6) Analysis Sheet

Gravimetric (NOB) Results

☐ See Gravimetric (NOB) Analysis Sheet

4 Field Number

Gravimetric Required ☐ Recommended ☐

SOF-V Required ☐

POINT COUNT RESULTS ON THE BACK

Stereoscopic Exam

Color _____ | Texture _____

Homogenity _____ | Vermiculite ☐ ☐

# of Layers _____ | Asbestos ☐ ☐

Color of Layer _____ | Detected Yes No

Comments:

Method: ☐ ELAP ☐ EPA ☐ SCANNING OPTION: ELAP (P.C.) & EPA | Q.C. ☐

See Note # 1 or Note # 2

PLM Optical Properties

Morph	Extinction	RI ⊥	RI ∥	DS Color	Color, Pleo	Biref	Sign	Other	Identify

Asbestos Results PLM %

_____ Chrysotile

_____ Amosite

_____ Other

Other Fibrous %

_____ Cellulose

_____ Fiberglass

_____ Other

Cellulose Undulose Extinction ☐

Fiberglass Isotopic ☐

Synthetic High Birefringence ☐

Horse Hair: Scales, Low to Moderate Birefringence ☐

Non Fibrous %

_____ Mineral Filler

_____ Organic Binders

_____ Vermiculite *

_____ Other

* If vermiculite is >10% the level of asbestos in a sample might be underestimated. See Note #3.

SOF-V Results %

☐ See SOF-V (ELAP 198.6) Analysis Sheet

Gravimetric (NOB) Results

☐ See Gravimetric (NOB) Analysis Sheet

Cardno ATC
Shaping the Future

CARDNO ATC – NEW YORK
104 East 25th Street, 10th Floor, New York, NY 10010
Phone: (212) 353-8280, Fax: (212) 353-3599 or 8306

Accreditations:
NVLAP 101197-0
ELAP 10479

Microscopes:
OLYMPUS BH-2 /
NIKON OPTIPHOT

BULK ASBESTOS ANALYSIS SHEET

Client / Project 6 Bridge 100 Armory 129 East Kingsbridge Road Project Number _____

Analysis Date 11/14/15 Analyst AE Batch Number 34606 TEMPERATURE °c _____

1 Field Number 73

Gravimetric Required ☐ Recommended ☐ | SOF-V Required ☐ | POINT COUNT RESULTS ON THE BACK

Stereoscopic Exam
Color Brown Texture NF
Homogenity 4 Vermiculite ☐ ☑
# of Layers 3 Asbestos ☐ ☑
Color of Layer ___ Detected Yes No

PLM Optical Properties

Morph	Extinction	RI ⊥	RI ∥	DS Color	Color, Pleo	Biref	Sign	Other	Identity

Asbestos Results PLM %
_____ Chrysotile
_____ Amosite
_____ Other

Other Fibrous %
_____ Cellulose
_____ Fiberglass
_____ Other
Cellulose Ondulose Extinction ☐
Fiberglass Isotopic ☐
Synthetic High Birefringence ☐
Horse Hair: Scales, Low to Moderate Birefringence ☐

Non Fibrous %
5 Mineral Filler
_____ Organic Binders
30 Vermiculite *
95 Other
Cel

* If vermiculite is >10% the level of asbestos in a sample might be underestimated. See Note #3.

SOF-V Results % ☐ See SOF-V (ELAP 198.6) Analysis Sheet

Gravimetric (NOB) Results ☑ See Gravimetric (NOB) Analysis Sheet

Comments:
Method: ☐ ELAP ☐ EPA ☑ SCANNING OPTION: ELAP (P.C.) & EPA Q.C. ☐
See Note # 1 or Note # 2

2 Field Number 74

Gravimetric Required ☑ Recommended ☐ | SOF-V Required ☐ | POINT COUNT RESULTS ON THE BACK

Stereoscopic Exam
Color Brown Texture NF
Homogenity 4 Vermiculite ☐ ☑
# of Layers 3 Asbestos ☐ ☑
Color of Layer ___ Detected Yes No

PLM Optical Properties

Morph	Extinction	RI ⊥	RI ∥	DS Color	Color, Pleo	Biref	Sign	Other	Identity

Asbestos Results PLM %
_____ Chrysotile
_____ Amosite
_____ Other

Other Fibrous %
_____ Cellulose
_____ Fiberglass
_____ Other
Cellulose Ondulose Extinction ☐
Fiberglass Isotopic ☐
Synthetic High Birefringence ☐
Horse Hair: Scales, Low to Moderate Birefringence ☐

Non Fibrous %
5 Mineral Filler
_____ Organic Binders
0.5 Vermiculite *
5 Other
Cel

* If vermiculite is >10% the level of asbestos in a sample might be underestimated. See Note #3.

SOF-V Results % ☐ See SOF-V (ELAP 198.6) Analysis Sheet

Gravimetric (NOB) Results ☑ See Gravimetric (NOB) Analysis Sheet

Comments:
Method: ☐ ELAP ☐ EPA ☑ SCANNING OPTION: ELAP (P.C.) & EPA Q.C. ☐
See Note # 1 or Note # 2

3 Field Number 75

Gravimetric Required ☑ Recommended ☐ | SOF-V Required ☐ | POINT COUNT RESULTS ON THE BACK

Stereoscopic Exam
Color Brown Texture NF
Homogenity 4 Vermiculite ☐ ☑
# of Layers 1 Asbestos ☐ ☐
Color of Layer ___ Detected Yes No

PLM Optical Properties NAD

Morph	Extinction	RI ⊥	RI ∥	DS Color	Color, Pleo	Biref	Sign	Other	Identity
W	P	1.549	1.555	M/B	—	L	3		Ch
W	P	1.549	1.554	M/B	—	L	3		Ch
W	P	1.549	1.554	M/B	—	L	3		Ch
W	P	1.549	1.554	M/B	—	L	3		Ch

Asbestos Results PLM %
_____ Chrysotile
_____ Amosite
_____ Other

Other Fibrous %
_____ Cellulose
_____ Fiberglass
_____ Other
Cellulose Ondulose Extinction ☐
Fiberglass Isotopic ☐
Synthetic High Birefringence ☐
Horse Hair: Scales, Low to Moderate Birefringence ☐

Non Fibrous %
35 Mineral Filler
45 Organic Binders
0.5 Vermiculite *
_____ Other

* If vermiculite is >10% the level of asbestos in a sample might be underestimated. See Note #3.

SOF-V Results % ☐ See SOF-V (ELAP 198.6) Analysis Sheet

Gravimetric (NOB) Results ☑ See Gravimetric (NOB) Analysis Sheet

Comments:
Method: ☐ ELAP ☐ EPA ☑ SCANNING OPTION: ELAP (P.C.) & EPA Q.C. ☐
See Note # 1 or Note # 2

4 Field Number 76

Gravimetric Required ☐ Recommended ☐ | SOF-V Required ☐ | POINT COUNT RESULTS ON THE BACK

Stereoscopic Exam
Color Brown Texture NF
Homogenity 4 Vermiculite ☐ ☐
# of Layers 2 Asbestos ☐ ☑
Color of Layer ___ Detected Yes No

PLM Optical Properties

Morph	Extinction	RI ⊥	RI ∥	DS Color	Color, Pleo	Biref	Sign	Other	Identity

Asbestos Results PLM %
_____ Chrysotile
_____ Amosite
_____ Other

Other Fibrous %
_____ Cellulose
_____ Fiberglass
_____ Other
Cellulose Ondulose Extinction ☐
Fiberglass Isotopic ☐
Synthetic High Birefringence ☐
Horse Hair: Scales, Low to Moderate Birefringence ☐

Non Fibrous %
54 Mineral Filler
44 Organic Binders
1.0 Vermiculite *
_____ Other

* If vermiculite is >10% the level of asbestos in a sample might be underestimated. See Note #3.

SOF-V Results % ☐ See SOF-V (ELAP 198.6) Analysis Sheet

Gravimetric (NOB) Results ☐ See Gravimetric (NOB) Analysis Sheet

Comments:
Method: ☐ ELAP ☐ EPA ☑ SCANNING OPTION: ELAP (P.C.) & EPA Q.C. ☐
See Note # 1 or Note # 2

Cardno ATC
Shaping the Future

CÁRDNO ATC – NEW YORK
104 East 25th Street, 10th Floor, New York, NY 10010
Phone: (212) 353-8280, Fax: (212) 353-3599 or 8306

Accreditations:
NVLAP 101187-0
ELAP 10670

Microscopes:
OLYMPUS BH-2
NIKON OPTIPHOT

BULK ASBESTOS ANALYSIS SHEET

Client / Project 629 Kingsbridge Armory | 29 West Kingsbridge Road | Project Number _____

Analysis Date 11/14 | Analyst AK | Batch Number 34606 | TEMPERATURE °c 24

1

Field Number 77

Gravimetric Required ☑ Recommended ☐

SOF-V Required ☐

POINT COUNT RESULTS ON THE BACK

Stereoscopic Exam

Color Black | Texture NF

Homogenity 4 | Vermiculite ☐ ☑

# of Layers 1 | Asbestos ☐ ☑

Color of Layer — | Detected Yes No

Comments:

Method: ☑ ELAP ☐ EPA ☑ SCANNING OPTION: ELAP (P.C.) & EPA | Q.C. ☐

See Note # 1 or Note # 2

PLM Optical Properties

Morph	Extinction	RI ⊥	RI ∥	DS Color	Color, Pleo	Biref	Sign	Other	Identity

Asbestos Results PLM %

_____ Chrysotile
_____ Amosite
_____ Other

Other Fibrous %

TR Cellulose
_____ Fiberglass
_____ Other

Cellulose Undulose Extinction ☑
Fiberglass Isotopic ☐
Synthetic High Birefringence ☐
Horse Hair: Scales, Low to Moderate Birefringence ☐

Non Fibrous %

19 Mineral Filler
81 Organic Binders
0.0 Vermiculite *
_____ Other

* If vermiculite is >10% the level of asbestos in a sample might be underestimated. See Note #3.

SOF-V Results %

☐ See SOF-V (ELAP 198.6) Analysis Sheet

Gravimetric (NOB) Results

☑ See Gravimetric (NOB) Analysis Sheet

2

Field Number 78

Gravimetric Required ☑ Recommended ☐

SOF-V Required ☐

POINT COUNT RESULTS ON THE BACK

Stereoscopic Exam

Color Black | Texture NF

Homogenity 4 | Vermiculite ☐ ☑

# of Layers 1 | Asbestos ☐ ☑

Color of Layer — | Detected Yes No

Comments:

Method: ☐ ELAP ☐ EPA ☑ SCANNING OPTION: ELAP (P.C.) & EPA | Q.C. ☐

See Note # 1 or Note # 2

PLM Optical Properties

Morph	Extinction	RI ⊥	RI ∥	DS Color	Color, Pleo	Biref	Sign	Other	Identity

Asbestos Results PLM %

_____ Chrysotile
_____ Amosite
_____ Other

Other Fibrous %

TR Cellulose
_____ Fiberglass
_____ Other

Cellulose Undulose Extinction ☑
Fiberglass Isotopic ☐
Synthetic High Birefringence ☐
Horse Hair: Scales, Low to Moderate Birefringence ☐

Non Fibrous %

22 Mineral Filler
78 Organic Binders
0.0 Vermiculite *
_____ Other

* If vermiculite is >10% the level of asbestos in a sample might be underestimated. See Note #3.

SOF-V Results %

☐ See SOF-V (ELAP 198.6) Analysis Sheet

Gravimetric (NOB) Results

☐ See Gravimetric (NOB) Analysis Sheet

3

Field Number 79

Gravimetric Required ☐ Recommended ☑

SOF-V Required ☐

POINT COUNT RESULTS ON THE BACK

Stereoscopic Exam

Color White/Gray | Texture NF

Homogenity 2 | Vermiculite ☐ ☑

# of Layers 1 | Asbestos ☑ ☐

Color of Layer — | Detected Yes No

Comments:

Method: ☑ ELAP ☐ EPA ☐ SCANNING OPTION: ELAP (P.C.) & EPA | Q.C. AK TR Chr

See Note # 1 or Note # 2

PLM Optical Properties

Morph	Extinction	RI ⊥	RI ∥	DS Color	Color, Pleo	Biref	Sign	Other	Identity
W	4	1540	1570	RM	N	C	+		Chr

Asbestos Results PLM %

TR Chrysotile
_____ Amosite
_____ Other

Other Fibrous %

TR Cellulose
_____ Fiberglass
_____ Other

Cellulose Undulose Extinction ☑
Fiberglass Isotopic ☐
Synthetic High Birefringence ☐
Horse Hair: Scales, Low to Moderate Birefringence ☐

Non Fibrous %

40 Mineral Filler
60 Organic Binders
0.0 Vermiculite *
_____ Other

* If vermiculite is >10% the level of asbestos in a sample might be underestimated. See Note #3.

SOF-V Results %

☐ See SOF-V (ELAP 198.6) Analysis Sheet

Gravimetric (NOB) Results

☐ See Gravimetric (NOB) Analysis Sheet

4

Field Number 80

Gravimetric Required ☐ Recommended ☐

SOF-V Required ☐

POINT COUNT RESULTS ON THE BACK

Stereoscopic Exam

Color White/Gray | Texture NF

Homogenity 2 | Vermiculite ☐ ☑

# of Layers 1 | Asbestos ☑ ☐

Color of Layer — | Detected Yes No

Comments:

Method: ☐ ELAP ☐ EPA ☐ SCANNING OPTION: ELAP (P.C.) & EPA | Q.C. ☐

See Note # 1 or Note # 2

PLM Optical Properties

Morph	Extinction	RI ⊥	RI ∥	DS Color	Color, Pleo	Biref	Sign	Other	Identity
W	P	1530	1570	RM	N	C	+		Chr

Asbestos Results PLM %

TR Chrysotile
_____ Amosite
_____ Other

Other Fibrous %

TR Cellulose
_____ Fiberglass
_____ Other

Cellulose Undulose Extinction ☑
Fiberglass Isotopic ☐
Synthetic High Birefringence ☐
Horse Hair: Scales, Low to Moderate Birefringence ☐

Non Fibrous %

40 Mineral Filler
60 Organic Binders
0.0 Vermiculite *
_____ Other

* If vermiculite is >10% the level of asbestos in a sample might be underestimated. See Note #3.

SOF-V Results %

☐ See SOF-V (ELAP 198.6) Analysis Sheet

Gravimetric (NOB) Results

☐ See Gravimetric (NOB) Analysis Sheet

Cardno ATC
Shaping Our Future

CARDNO ATC – NEW YORK
104 East 25th Street, 10th Floor, New York, NY 10010
Phone: (212) 353-8280, Fax: (212) 353-3599 or 8306

Accreditations:
NVLAP 101167-0
ELAP 10872

Microscopes:
OLYMPUS BH-2 /
NIKON OPTIPHOT

BULK ASBESTOS ANALYSIS SHEET

Client / Project 629 Kingsbridge Road | 629 West Kingsbridge Road Project Number _____

Analysis Date 11/16/15 Analyst AK Batch Number 34606

TEMPERATURE °c 24

1 Field Number 81

Gravimetric Required ☐ Recommended ☐

SOF-V Required ☐

POINT COUNT RESULTS ON THE BACK

Stereoscopic Exam

Color Blue Texture NF

Homogenity 4 Vermiculite ☐ ☑

# of Layers 1 Asbestos ☐ ☑

Color of Layer — Detected Yes No

Comments:

Method: ☐ ELAP ☐ EPA ☐ SCANNING OPTION: ELAP (P.C.) & EPA

See Note # 1 or Note # 2

PLM Optical Properties

Morph	Extinction	RI ⊥	RI ∥	DS Color	Color, Pleo	Biref	Sign	Other	Identity

Q.C. ☐

Asbestos Results PLM %

_____ Chrysotile
_____ Amosite
_____ Other

Other Fibrous %

12 Cellulose
_____ Fiberglass
_____ Other

Cellulose Undulose Extinction ☑
Fiberglass Isotopic ☐
Synthetic High Birefringence ☐
Horse Hair: Scales, Low to Moderate Birefringence ☐

Non Fibrous %

17 Mineral Filler
83 Organic Binders
0.0 Vermiculite *
_____ Other

* If vermiculite is >10% the level of asbestos in a sample might be underestimated. See Note #3.

SOF-V Results %

☐ See SOF-V (ELAP 198.6) Analysis Sheet

Gravimetric (NOB) Results

☑ See Gravimetric (NOB) Analysis Sheet

2 Field Number 82

Gravimetric Required ☐ Recommended ☐

SOF-V Required ☐

POINT COUNT RESULTS ON THIS BACK

Stereoscopic Exam

Color Blue Texture NF

Homogenity 4 Vermiculite ☐ ☑

# of Layers 1 Asbestos ☐ ☑

Color of Layer — Detected Yes No

Comments:

Method: ☐ ELAP ☐ EPA ☐ SCANNING OPTION: ELAP (P.C.) & EPA

See Note # 1 or Note # 2

PLM Optical Properties

Morph	Extinction	RI ⊥	RI ∥	DS Color	Color, Pleo	Biref	Sign	Other	Identity

Q.C. ☐

Asbestos Results PLM %

_____ Chrysotile
_____ Amosite
_____ Other

Other Fibrous %

12 Cellulose
_____ Fiberglass
_____ Other

Cellulose Undulose Extinction ☑
Fiberglass Isotopic ☐
Synthetic High Birefringence ☐
Horse Hair: Scales, Low to Moderate Birefringence ☐

Non Fibrous %

19 Mineral Filler
81 Organic Binders
0.0 Vermiculite *
_____ Other

* If vermiculite is >10% the level of asbestos in a sample might be underestimated. See Note #3.

SOF-V Results %

☐ See SOF-V (ELAP 198.6) Analysis Sheet

Gravimetric (NOB) Results

☑ See Gravimetric (NOB) Analysis Sheet

3 Field Number 83

Gravimetric Required ☑ Recommended ☐

SOF-V Required ☐

POINT COUNT RESULTS ON THE BACK

Stereoscopic Exam

Color Brown Texture F

Homogenity 4 Vermiculite ☐ ☑

# of Layers 1 Asbestos ☐ ☑

Color of Layer — Detected Yes No

Comments:

Method: ☐ ELAP ☐ EPA ☑ SCANNING OPTION: ELAP (P.C.) & EPA

See Note # 1 or Note # 2

PLM Optical Properties

Morph	Extinction	RI ⊥	RI ∥	DS Color	Color, Pleo	Biref	Sign	Other	Identity

Q.C. ☐

Asbestos Results PLM %

_____ Chrysotile
_____ Amosite
_____ Other

Other Fibrous %

90 Cellulose
_____ Fiberglass
_____ Other

Cellulose Undulose Extinction ☑
Fiberglass Isotopic ☐
Synthetic High Birefringence ☐
Horse Hair: Scales, Low to Moderate Birefringence ☐

Non Fibrous %

10 Mineral Filler
_____ Organic Binders
0.0 Vermiculite *
_____ Other

* If vermiculite is >10% the level of asbestos in a sample might be underestimated. See Note #3.

SOF-V Results %

☐ See SOF-V (ELAP 198.6) Analysis Sheet

Gravimetric (NOB) Results

☐ See Gravimetric (NOB) Analysis Sheet

4 Field Number 84

Gravimetric Required ☐ Recommended ☐

SOF-V Required ☐

POINT COUNT RESULTS ON THE BACK

Stereoscopic Exam

Color Brown Texture F

Homogenity 4 Vermiculite ☐ ☑

# of Layers 1 Asbestos ☐ ☑

Color of Layer — Detected Yes No

Comments:

Method: ☐ ELAP ☐ EPA ☑ SCANNING OPTION: ELAP (P.C.) & EPA

See Note # 1 or Note # 2

PLM Optical Properties

Morph	Extinction	RI ⊥	RI ∥	DS Color	Color, Pleo	Biref	Sign	Other	Identity

Q.C. ☑ AK AK

Asbestos Results PLM %

_____ Chrysotile
_____ Amosite
_____ Other

Other Fibrous %

96 Cellulose
_____ Fiberglass
_____ Other

Cellulose Undulose Extinction ☑
Fiberglass Isotopic ☐
Synthetic High Birefringence ☐
Horse Hair: Scales, Low to Moderate Birefringence ☐

Non Fibrous %

4 Mineral Filler
_____ Organic Binders
0.0 Vermiculite *
_____ Other

* If vermiculite is >10% the level of asbestos in a sample might be underestimated. See Note #3.

SOF-V Results %

☐ See SOF-V (ELAP 198.6) Analysis Sheet

Gravimetric (NOB) Results

☑ See Gravimetric (NOB) Analysis Sheet

Cardno ATC
Shaping the Future

CARDNO ATC – NEW YORK
104 East 25th Street, 10th Floor, New York, NY 10010
Phone: (212) 353-8280, Fax: (212) 353-3599 or 8306

Accreditations:
NVLAP 101187-0
ELAP 10479

Microscopes:
OLYMPUS BH-2 /
NIKON OPTIPHOT

BULK ASBESTOS ANALYSIS SHEET

Client / Project: 629 Kingsbridge Subway | 29 East Kingsbridge Road | 4F
Project Number: _____
Analysis Date: 1/14/15
Analyst: _____
Batch Number: 34606
TEMPERATURE °c: 24

1

Field Number: 85

Gravimetric Required ☐ Recommended ☐

SOF-V Required ☐

POINT COUNT RESULTS ON THE BACK

Stereoscopic Exam

Color: Off White Texture: F
Homogeneity: ____ Vermiculite ☐ ☑
# of Layers: 1 Asbestos ☐ ☑
Color of Layer: ____ Detected Yes No

Comments:
Method: ☐ ELAP ☐ EPA ☐ SCANNING OPTION: ELAP (P.C.) & EPA
See Note # 1 or Note # 2.

PLM Optical Properties

Morph	Extinction	RI ⊥	RI ∥	DS Color	Color, Pleo	Biref	Sign	Other	Identity

Q.C. ☐

Asbestos Results PLM %

____ Chrysotile
____ Amosite
____ Other

Other Fibrous %

10 Cellulose
2 Fiberglass
____ Other
Cellulose Undulose Extinction ☐
Fiberglass Isotopic ☐
Synthetic High Birefringence ☐
Horse Hair: Scales, Low to Moderate Birefringence ☐

Non Fibrous %

88 Mineral Filler
____ Organic Binders
00 Vermiculite *
____ Other

* If vermiculite is >10% the level of asbestos in a sample might be underestimated. See Note #3.

SOF-V Results %

☐ See SOF-V (ELAP 198.6) Analysis Sheet

Gravimetric (NOB) Results

☐ See Gravimetric (NOB) Analysis Sheet

2

Field Number: 86

Gravimetric Required ☐ Recommended ☐

SOF-V Required ☐

POINT COUNT RESULTS ON THIS BACK

Stereoscopic Exam

Color: Off White Texture: F
Homogeneity: ____ Vermiculite ☐ ☑
# of Layers: 1 Asbestos ☐ ☑
Color of Layer: ____ Detected Yes No

Comments:
Method: ☐ ELAP ☐ EPA ☐ SCANNING OPTION: ELAP (P.C.) & EPA
See Note # 1 or Note # 2.

PLM Optical Properties

Morph	Extinction	RI ⊥	RI ∥	DS Color	Color, Pleo	Biref	Sign	Other	Identity

Q.C. ☐

Asbestos Results PLM %

____ Chrysotile
____ Amosite
____ Other

Other Fibrous %

9 Cellulose
1 Fiberglass
____ Other
Cellulose Undulose Extinction ☐
Fiberglass Isotopic ☐
Synthetic High Birefringence ☐
Horse Hair: Scales, Low to Moderate Birefringence ☐

Non Fibrous %

90 Mineral Filler
____ Organic Binders
00 Vermiculite *
____ Other

* If vermiculite is >10% the level of asbestos in a sample might be underestimated. See Note #3.

SOF-V Results %

☐ See SOF-V (ELAP 198.6) Analysis Sheet

Gravimetric (NOB) Results

☐ See Gravimetric (NOB) Analysis Sheet

3

Field Number: 87

Gravimetric Required ☐ Recommended ☑

SOF-V Required ☐

POINT COUNT RESULTS ON THIS BACK

Stereoscopic Exam

Color: Gray Texture: NF
Homogeneity: 9 Vermiculite ☐ ☑
# of Layers: 1 Asbestos ☐ ☐
Color of Layer: 1 Detected Yes No

Comments:
Method: ☐ ELAP ☐ EPA ☑ SCANNING OPTION: ELAP (P.C.) & EPA
See Note # 1 or Note # 2.

PLM Optical Properties

Morph	Extinction	RI ⊥	RI ∥	DS Color	Color, Pleo	Biref	Sign	Other	Identity

Q.C. ☐

Asbestos Results PLM %

____ Chrysotile
____ Amosite
____ Other

Other Fibrous %

____ Cellulose
____ Fiberglass
____ Other
Cellulose Undulose Extinction ☐
Fiberglass Isotopic ☐
Synthetic High Birefringence ☐
Horse Hair: Scales, Low to Moderate Birefringence ☐

Non Fibrous %

19 Mineral Filler
81 Organic Binders
00 Vermiculite *
____ Other

* If vermiculite is >10% the level of asbestos in a sample might be underestimated. See Note #3.

SOF-V Results %

☐ See SOF-V (ELAP 198.6) Analysis Sheet

Gravimetric (NOB) Results

☑ See Gravimetric (NOB) Analysis Sheet

4

Field Number: 88

Gravimetric Required ☑ Recommended ☐

SOF-V Required ☐

POINT COUNT RESULTS ON THIS BACK

Stereoscopic Exam

Color: Gray Texture: NF
Homogeneity: 9 Vermiculite ☐ ☑
# of Layers: 1 Asbestos ☐ ☑
Color of Layer: 1 Detected Yes No

Comments:
Method: ☐ ELAP ☐ EPA ☑ SCANNING OPTION: ELAP (P.C.) & EPA
See Note # 1 or Note # 2.

PLM Optical Properties

Morph	Extinction	RI ⊥	RI ∥	DS Color	Color, Pleo	Biref	Sign	Other	Identity

Q.C. ☐

Asbestos Results PLM %

____ Chrysotile
____ Amosite
____ Other

Other Fibrous %

____ Cellulose
____ Fiberglass
____ Other
Cellulose Undulose Extinction ☐
Fiberglass Isotopic ☐
Synthetic High Birefringence ☐
Horse Hair: Scales, Low to Moderate Birefringence ☐

Non Fibrous %

22 Mineral Filler
78 Organic Binders
00 Vermiculite *
____ Other

* If vermiculite is >10% the level of asbestos in a sample might be underestimated. See Note #3.

SOF-V Results %

☐ See SOF-V (ELAP 198.6) Analysis Sheet

Gravimetric (NOB) Results

☑ See Gravimetric (NOB) Analysis Sheet

Cardno ATC
Shaping the Future

CARDNO ATC – NEW YORK
104 East 25th Street, 10th Floor, New York, NY 10010
Phone: (212) 353-8280, Fax: (212) 353-3599 or 8306

Accreditations:
NVLAP 101187-0
ELAP 10870

Microscopes:
OLYMPUS BH-2 /
NIKON OPTIPHOT

BULK ASBESTOS ANALYSIS SHEET

Client / Project: Gallinghouse Driveway | 29 West Kingsbridge Road — Project Number: _____

Analysis Date: 11/14/15 — Analyst: AK — Batch Number: 34606 — TEMPERATURE °c: 24

	Stereoscopic Exam	PLM Optical Properties	Asbestos Results PLM %	Other Fibrous %	Non Fibrous %	SOF-V Results %	Gravimetric (NOB) Results
1 Field Number 89	Color Grey Texture NF	Morph / Extinction / RI ⊥ / RI ∥ / DS Color / Color, Pleo / Biref / Sign / Other / Identity	_____ Chrysotile	_____ Cellulose	20 Mineral Filler	☐ See SOF-V (ELAP 198.6) Analysis Sheet	☑ See Gravimetric (NOB) Analysis Sheet
Gravimetric Required ☐ Recommended ☐	Homogenity 4 Vermiculite ☐ ☑		_____ Amosite	_____ Fiberglass	50 Organic Binders		
	# of Layers 1 Asbestos ☐ ☑		_____ Other	_____ Other	0.0 Vermiculite *		
SOF-V Required ☐	Color of Layer 1 Detected Yes No			Cellulose Undulose Extinction ☐	_____ Other		
	Comments:			Fiberglass Isotopic ☐			
POINT COUNT RESULTS ON THE BACK	Method: ☐ ELAP ☐ EPA ☑ SCANNING OPTION: ELAP (P.C.) & EPA See Note # 1 or Note # 2	Q.C. ☐		Synthetic High Birefringence ☐ Horse Hair: Scales, Low to Moderate Birefringence ☐	* If vermiculite is >10% the level of asbestos in a sample might be underestimated. See Note #3.		
2 Field Number 90	Color Grey Texture NF		_____ Chrysotile	_____ Cellulose	20 Mineral Filler	☐ See SOF-V (ELAP 198.6) Analysis Sheet	☑ See Gravimetric (NOB) Analysis Sheet
Gravimetric Required ☐ Recommended ☐	Homogenity 4 Vermiculite ☐ ☑		_____ Amosite	_____ Fiberglass	60 Organic Binders		
	# of Layers 1 Asbestos ☐ ☑		_____ Other	_____ Other	0.0 Vermiculite *		
SOF-V Required ☐	Color of Layer 1 Detected Yes No			Cellulose Undulose Extinction ☐	_____ Other		
	Comments:			Fiberglass Isotopic ☐			
POINT COUNT RESULTS ON THE BACK	Method: ☐ ELAP ☐ EPA ☑ SCANNING OPTION: ELAP (P.C.) & EPA See Note # 1 or Note # 2	Q.C. ☐		Synthetic High Birefringence ☐ Horse Hair: Scales, Low to Moderate Birefringence ☐	* If vermiculite is >10% the level of asbestos in a sample might be underestimated. See Note #3.		
3 Field Number 91	Color Grey Texture F		_____ Chrysotile	29 Cellulose	37 Mineral Filler	☐ See SOF-V (ELAP 198.6) Analysis Sheet	☑ See Gravimetric (NOB) Analysis Sheet
Gravimetric Required ☐ Recommended ☐	Homogenity 4 Vermiculite ☐ ☐		_____ Amosite	40 Fiberglass	_____ Organic Binders		
	# of Layers 1 Asbestos ☐ ☐		_____ Other	_____ Other	2.0 Vermiculite *		
SOF-V Required ☐	Color of Layer 1 Detected Yes No			Cellulose Undulose Extinction ☑	TR Other point		
	Comments:			Fiberglass Isotopic ☑			
POINT COUNT RESULTS ON THE BACK	Method: ☐ ELAP ☐ EPA ☑ SCANNING OPTION: ELAP (P.C.) & EPA See Note # 1 or Note # 2	Q.C. ☐		Synthetic High Birefringence ☐ Horse Hair: Scales, Low to Moderate Birefringence ☐	* If vermiculite is >10% the level of asbestos in a sample might be underestimated. See Note #3.		
4 Field Number 92	Color Grey Texture F		_____ Chrysotile	31 Cellulose	27 Mineral Filler	☐ See SOF-V (ELAP 198.6) Analysis Sheet	☑ See Gravimetric (NOB) Analysis Sheet
Gravimetric Required ☐ Recommended ☐	Homogenity 4 Vermiculite ☐ ☐		_____ Amosite	41 Fiberglass	_____ Organic Binders		
	# of Layers 1 Asbestos ☐ ☑		_____ Other	_____ Other	2.0 Vermiculite *		
SOF-V Required ☐	Color of Layer 1 Detected Yes No			Cellulose Undulose Extinction ☐	TR Other point		
	Comments:			Fiberglass Isotopic ☑			
POINT COUNT RESULTS ON THE BACK	Method: ☐ ELAP ☐ EPA ☑ SCANNING OPTION: ELAP (P.C.) & EPA See Note # 1 or Note # 2	Q.C. ☑ AK NO		Synthetic High Birefringence ☐ Horse Hair: Scales, Low to Moderate Birefringence ☐	* If vermiculite is >10% the level of asbestos in a sample might be underestimated. See Note #3.		

Cardno ATC
Shaping the Future

CARDNO ATC – NEW YORK
104 East 25th Street, 10th Floor, New York, NY 10010
Phone: (212) 353-8280, Fax: (212) 353-3599 or 8306

Accreditations:
NVLAP 101187-0
ELAP 10879

Microscopes:
OLYMPUS BH-2 /
NIKON OPTIPHOT

BULK ASBESTOS ANALYSIS SHEET

Client / Project: 624 Kingsbridge Avenue, 629 East Kingsbridge Road — Project Number: _____

Analysis Date: 11/14/15 — Analyst: AK — Batch Number: 34606

TEMPERATURE °c: 22

---

1 — Field Number: 93

Gravimetric Required ☐ Recommended ☐

SOF-V Required ☐

POINT COUNT RESULTS ON THE BACK

Stereoscopic Exam

Color: D. Brown — Texture: NF

Homogenity: 4 — Vermiculite ☐ ☑

# of Layers: 1 — Asbestos ☐ ☑

Color of Layer: 1 — Detected Yes No

Comments:

Method: ☐ ELAP ☐ EPA ☑ SCANNING OPTION: ELAP (P.C.) & EPA

See Note # 1 or Note # 2

PLM Optical Properties

Morph	Extinction	RI ⊥	RI ∥	DS Color	Color, Pleo	Biref	Sign	Other	Identity

Q.C. ☐

Asbestos Results PLM %

_____ Chrysotile
_____ Amosite
_____ Other

Other Fibrous %

_____ Cellulose
_____ Fiberglass
_____ Other

Cellulose Undulose Extinction ☐
Fiberglass Isotopic ☐
Synthetic High Birefringence ☐
Horse Hair; Scales, Low to Moderate Birefringence ☐

Non Fibrous %

10 Mineral Filler
90 Organic Binders
0.0 Vermiculite *
_____ Other

* If vermiculite is >10% the level of asbestos in a sample might be underestimated. See Note #3.

SOF-V Results %

☐ See SOF-V (ELAP 198.6) Analysis Sheet

Gravimetric (NOB) Results

☑ See Gravimetric (NOB) Analysis Sheet

---

2 — Field Number: 94

Gravimetric Required ☑ Recommended ☐

SOF-V Required ☐

POINT COUNT RESULTS ON THE BACK

Stereoscopic Exam

Color: D. Brown — Texture: NF

Homogenity: 1 — Vermiculite ☐ ☑

# of Layers: 1 — Asbestos ☐ ☑

Color of Layer: ___ — Detected Yes No

Comments:

Method: ☐ ELAP ☐ EPA ☑ SCANNING OPTION: ELAP (P.C.) & EPA

See Note # 1 or Note # 2

PLM Optical Properties

Morph	Extinction	RI ⊥	RI ∥	DS Color	Color, Pleo	Biref	Sign	Other	Identity

Q.C. ☐

Asbestos Results PLM %

_____ Chrysotile
_____ Amosite
_____ Other

Other Fibrous %

_____ Cellulose
_____ Fiberglass
_____ Other

Cellulose Undulose Extinction ☐
Fiberglass Isotopic ☐
Synthetic High Birefringence ☐
Horse Hair; Scales, Low to Moderate Birefringence ☐

Non Fibrous %

10 Mineral Filler
90 Organic Binders
0.0 Vermiculite *
_____ Other

* If vermiculite is >10% the level of asbestos in a sample might be underestimated. See Note #3.

SOF-V Results %

☐ See SOF-V (ELAP 198.6) Analysis Sheet

Gravimetric (NOB) Results

☑ See Gravimetric (NOB) Analysis Sheet

---

3 — Field Number: 95

Gravimetric Required ☐ Recommended ☐

SOF-V Required ☐

POINT COUNT RESULTS ON THE BACK

Stereoscopic Exam

Color: Gray — Texture: G

Homogenity: 1 — Vermiculite ☐ ☑

# of Layers: 1 — Asbestos ☐ ☑

Color of Layer: ___ — Detected Yes No

Comments:

Method: ☐ ELAP ☐ EPA ☑ SCANNING OPTION: ELAP (P.C.) & EPA

See Note # 1 or Note # 2

PLM Optical Properties

Morph	Extinction	RI ⊥	RI ∥	DS Color	Color, Pleo	Biref	Sign	Other	Identity

Q.C. ☐

Asbestos Results PLM %

_____ Chrysotile
_____ Amosite
_____ Other

Other Fibrous %

_____ Cellulose
_____ Fiberglass
_____ Other

Cellulose Undulose Extinction ☐
Fiberglass Isotopic ☐
Synthetic High Birefringence ☐
Horse Hair; Scales, Low to Moderate Birefringence ☐

Non Fibrous %

100 Mineral Filler
_____ Organic Binders
0.0 Vermiculite *
_____ Other

* If vermiculite is >10% the level of asbestos in a sample might be underestimated. See Note #3.

SOF-V Results %

☐ See SOF-V (ELAP 198.6) Analysis Sheet

Gravimetric (NOB) Results

☐ See Gravimetric (NOB) Analysis Sheet

---

4 — Field Number: 96

Gravimetric Required ☐ Recommended ☐

SOF-V Required ☐

POINT COUNT RESULTS ON THE BACK

Stereoscopic Exam

Color: Gray — Texture: G

Homogenity: 1 — Vermiculite ☐ ☐

# of Layers: 1 — Asbestos ☐ ☑

Color of Layer: ___ — Detected Yes No

Comments:

Method: ☐ ELAP ☐ EPA ☑ SCANNING OPTION: ELAP (P.C.) & EPA

See Note # 1 or Note # 2

PLM Optical Properties

Morph	Extinction	RI ⊥	RI ∥	DS Color	Color, Pleo	Biref	Sign	Other	Identity

Q.C. ☐

Asbestos Results PLM %

_____ Chrysotile
_____ Amosite
_____ Other

Other Fibrous %

_____ Cellulose
_____ Fiberglass
_____ Other

Cellulose Undulose Extinction ☐
Fiberglass Isotopic ☐
Synthetic High Birefringence ☐
Horse Hair; Scales, Low to Moderate Birefringence ☐

Non Fibrous %

100 Mineral Filler
_____ Organic Binders
0.0 Vermiculite *
_____ Other

* If vermiculite is >10% the level of asbestos in a sample might be underestimated. See Note #3.

SOF-V Results %

☐ See SOF-V (ELAP 198.6) Analysis Sheet

Gravimetric (NOB) Results

☐ See Gravimetric (NOB) Analysis Sheet

Cardno ATC
Shaping the Future

CARDNO ATC – NEW YORK
104 East 25th Street, 10th Floor, New York, NY 10010
Phone: (212) 353-8280, Fax: (212) 353-3599 or 8306

Accreditations:
NVLAP 101107-0
ELAP 10978

Microscopes:
OLYMPUS BH-2 /
NIKON OPTIPHOT

BULK ASBESTOS ANALYSIS SHEET

Client / Project Gerlinghoff Park 129 West Kingsbridge Road Project Number _____

Analysis Date 11/15/15 Analyst M Sawa Batch Number 34606

TEMPERATURE °c 134

1

Field Number 97

Gravimetric Required ☐ Recommended ☐

SOF-V Required ☐

POINT COUNT RESULTS ON THE BACK

Stereoscopic Exam

Color Grey Texture Coarse

Homogenity Y Vermiculite ☐ ☑

# of Layers _____ Asbestos ☐ ☑

Color of Layer _____ Detected Yes No

Comments:

Method: ☐ ELAP ☐ EPA ☑ SCANNING OPTION: ELAP (P.C.) & EPA

See Note # 1 or Note # 2

PLM Optical Properties

Morph	Extinction	RI ⊥	RI ∥	DS Color	Color, Pleo	Biref	Sign	Other	Identity

Asbestos Results PLM %

_____ Chrysotile

_____ Amosite

_____ Other

Other Fibrous %

5-10 Cellulose

_____ Fiberglass

_____ Other

Cellulose Undulose Extinction ☐

Fiberglass Isotopic ☐

Synthetic High Birefringence ☐ Horse Hair: Scales, Low to Moderate Birefringence ☐

Non Fibrous %

100 Mineral Filler

_____ Organic Binders

<5 Vermiculite *

_____ Other

* If vermiculite is >10% the level of asbestos in a sample might be underestimated. See Note #3.

SOF-V Results %

☐ See SOF-V (ELAP 198.6) Analysis Sheet

Gravimetric (NOB) Results

☐ See Gravimetric (NOB) Analysis Sheet

Q.C. ☐

2

Field Number 98

Gravimetric Required ☐ Recommended ☐

SOF-V Required ☐

POINT COUNT RESULTS ON THE BACK

Stereoscopic Exam

Color Grey Texture Coarse

Homogenity Y Vermiculite ☐ ☑

# of Layers _____ Asbestos ☐ ☑

Color of Layer _____ Detected Yes No

Comments:

Method: ☐ ELAP ☐ EPA ☑ SCANNING OPTION: ELAP (P.C.) & EPA

See Note # 1 or Note # 2

PLM Optical Properties

Morph	Extinction	RI ⊥	RI ∥	DS Color	Color, Pleo	Biref	Sign	Other	Identity

Asbestos Results PLM %

_____ Chrysotile

_____ Amosite

_____ Other

Other Fibrous %

5-10 Cellulose

_____ Fiberglass

_____ Other

Cellulose Undulose Extinction ☐

Fiberglass Isotopic ☐

Synthetic High Birefringence ☐ Horse Hair: Scales, Low to Moderate Birefringence ☐

Non Fibrous %

100 Mineral Filler

_____ Organic Binders

<5 Vermiculite *

_____ Other

* If vermiculite is >10% the level of asbestos in a sample might be underestimated. See Note #3.

SOF-V Results %

☐ See SOF-V (ELAP 198.6) Analysis Sheet

Gravimetric (NOB) Results

☐ See Gravimetric (NOB) Analysis Sheet

Q.C. ☑ NF ND

3

Field Number 99

Gravimetric Required ☐ Recommended ☐

SOF-V Required ☐

POINT COUNT RESULTS ON THE BACK

Stereoscopic Exam

Color Brownish Texture F

Homogenity Y Vermiculite ☐ ☑

# of Layers _____ Asbestos ☐ ☑

Color of Layer _____ Detected Yes No

Comments:

Method: ☐ ELAP ☐ EPA ☑ SCANNING OPTION: ELAP (P.C.) & EPA

See Note # 1 or Note # 2

PLM Optical Properties

Morph	Extinction	RI ⊥	RI ∥	DS Color	Color, Pleo	Biref	Sign	Other	Identity

Asbestos Results PLM %

_____ Chrysotile

_____ Amosite

_____ Other

Other Fibrous %

5-10 Cellulose

_____ Fiberglass

_____ Other

Cellulose Undulose Extinction ☐

Fiberglass Isotopic ☐

Synthetic High Birefringence ☐ Horse Hair: Scales, Low to Moderate Birefringence ☐

Non Fibrous %

5 Mineral Filler

_____ Organic Binders

0 Vermiculite *

_____ Other

* If vermiculite is >10% the level of asbestos in a sample might be underestimated. See Note #3.

SOF-V Results %

☐ See SOF-V (ELAP 198.6) Analysis Sheet

Gravimetric (NOB) Results

☐ See Gravimetric (NOB) Analysis Sheet

Q.C. ☐

4

Field Number 100

Gravimetric Required ☐ Recommended ☐

SOF-V Required ☐

POINT COUNT RESULTS ON THE BACK

Stereoscopic Exam

Color Brownish Texture F

Homogenity Y Vermiculite ☐ ☑

# of Layers _____ Asbestos ☐ ☑

Color of Layer _____ Detected Yes No

Comments:

Method: ☐ ELAP ☐ EPA ☑ SCANNING OPTION: ELAP (P.C.) & EPA

See Note # 1 or Note # 2

PLM Optical Properties

Morph	Extinction	RI ⊥	RI ∥	DS Color	Color, Pleo	Biref	Sign	Other	Identity

Asbestos Results PLM %

_____ Chrysotile

_____ Amosite

_____ Other

Other Fibrous %

5-10 Cellulose

_____ Fiberglass

_____ Other

Cellulose Undulose Extinction ☐

Fiberglass Isotopic ☐

Synthetic High Birefringence ☐ Horse Hair: Scales, Low to Moderate Birefringence ☐

Non Fibrous %

5 Mineral Filler

_____ Organic Binders

0 Vermiculite *

_____ Other

* If vermiculite is >10% the level of asbestos in a sample might be underestimated. See Note #3.

SOF-V Results %

☐ See SOF-V (ELAP 198.6) Analysis Sheet

Gravimetric (NOB) Results

☐ See Gravimetric (NOB) Analysis Sheet

Q.C. ☐

Cardno ATC
Shaping the Future

CARDNO ATC – NEW YORK
104 East 25th Street, 10th Floor, New York, NY 10010
Phone: (212) 353-8280, Fax: (212) 353-3599 or 8306

Accreditations:
NVLAP 101157-5
ELAP 10878

Microscopes:
OLYMPUS BH-2 /
NIKON OPTIPHOT

BULK ASBESTOS ANALYSIS SHEET

Client / Project: 6 Bridgeside Avenue | 29 West Kingsbridge Road — Project Number: _____

Analysis Date: 11/15/15 — Analyst: M. Ferla — Batch Number: 34606 — TEMPERATURE °c: 22

1

Field Number: 101

Gravimetric Required ☐ Recommended ☐

SOF-V Required ☐

POINT COUNT RESULTS ON THE BACK

Stereoscopic Exam

Color: Brown — Texture: NF

Homogeneity: — — Vermiculite ☐ ☑

# of Layers: — — Asbestos ☐ ☑

Color of Layer: — — Detected Yes No

Comments:

Method: ☐ ELAP ☐ EPA ☑ SCANNING OPTION: ELAP (P.C.) & EPA

See Note #1 or Note #4.

PLM Optical Properties

Morph	Extinction	RI ⊥	RI ∥	DS Color	Color, Pleo	Biref	Sign	Other	Identity

Asbestos Results PLM %

_____ Chrysotile
_____ Amosite
_____ Other

Q.C. ☐

Other Fibrous %

20 Cellulose
_____ Fiberglass
_____ Other

Cellulose Undulose Extinction ☐
Fiberglass Isotopic ☐
Synthetic High Birefringence ☐
Horse Hair: Scales, Low to Moderate Birefringence ☐

Non Fibrous %

30 Mineral Filler
60 Organic Binders
10 Vermiculite *
_____ Other

* If vermiculite is >10% the level of asbestos in a sample might be underestimated. See Note #3.

SOF-V Results %

☐ See SOF-V (ELAP 198.6) Analysis Sheet

Gravimetric (NOB) Results

☑ See Gravimetric (NOB) Analysis Sheet

2

Field Number: 102

Gravimetric Required ☐ Recommended ☐

SOF-V Required ☐

POINT COUNT RESULTS ON THE BACK

Stereoscopic Exam

Color: Brown — Texture: NF

Homogeneity: — — Vermiculite ☐ ☑

# of Layers: — — Asbestos ☐ ☑

Color of Layer: — — Detected Yes No

Comments:

Method: ☐ ELAP ☐ EPA ☑ SCANNING OPTION: ELAP (P.C.) & EPA

See Note #1 or Note #4.

PLM Optical Properties

Morph	Extinction	RI ⊥	RI ∥	DS Color	Color, Pleo	Biref	Sign	Other	Identity

Asbestos Results PLM %

_____ Chrysotile
_____ Amosite
_____ Other

Q.C. ☐

Other Fibrous %

20 Cellulose
_____ Fiberglass
_____ Other

Cellulose Undulose Extinction ☐
Fiberglass Isotopic ☐
Synthetic High Birefringence ☐
Horse Hair: Scales, Low to Moderate Birefringence ☐

Non Fibrous %

20 Mineral Filler
60 Organic Binders
5 Vermiculite *
_____ Other

* If vermiculite is >10% the level of asbestos in a sample might be underestimated. See Note #3.

SOF-V Results %

☐ See SOF-V (ELAP 198.6) Analysis Sheet

Gravimetric (NOB) Results

☑ See Gravimetric (NOB) Analysis Sheet

3

Field Number: 103

Gravimetric Required ☐ Recommended ☐

SOF-V Required ☐

POINT COUNT RESULTS ON THE BACK

Stereoscopic Exam

Color: Brown — Texture: NF

Homogeneity: — — Vermiculite ☐ ☑

# of Layers: — — Asbestos ☐ ☑

Color of Layer: — — Detected Yes No

Comments:

Method: ☐ ELAP ☐ EPA ☑ SCANNING OPTION: ELAP (P.C.) & EPA

See Note #1 or Note #4.

PLM Optical Properties

Morph	Extinction	RI ⊥	RI ∥	DS Color	Color, Pleo	Biref	Sign	Other	Identity

Asbestos Results PLM %

_____ Chrysotile
_____ Amosite
_____ Other

Q.C. ☐

Other Fibrous %

60 Cellulose
_____ Fiberglass
_____ Other

Cellulose Undulose Extinction ☐
Fiberglass Isotopic ☐
Synthetic High Birefringence ☐
Horse Hair: Scales, Low to Moderate Birefringence ☐

Non Fibrous %

30 Mineral Filler
80 Organic Binders
0 Vermiculite *
_____ Other

* If vermiculite is >10% the level of asbestos in a sample might be underestimated. See Note #3.

SOF-V Results %

☐ See SOF-V (ELAP 198.6) Analysis Sheet

Gravimetric (NOB) Results

☑ See Gravimetric (NOB) Analysis Sheet

4

Field Number: 104

Gravimetric Required ☑ Recommended ☐

SOF-V Required ☐

POINT COUNT RESULTS ON THE BACK

Stereoscopic Exam

Color: Brown — Texture: NF

Homogeneity: — — Vermiculite ☐ ☑

# of Layers: — — Asbestos ☐ ☑

Color of Layer: — — Detected Yes No

Comments:

Method: ☐ ELAP ☐ EPA ☑ SCANNING OPTION: ELAP (P.C.) & EPA

See Note #1 or Note #4.

PLM Optical Properties

Morph	Extinction	RI ⊥	RI ∥	DS Color	Color, Pleo	Biref	Sign	Other	Identity

Asbestos Results PLM %

_____ Chrysotile
_____ Amosite
_____ Other

Q.C. ☐

Other Fibrous %

10 Cellulose
_____ Fiberglass
_____ Other

Cellulose Undulose Extinction ☐
Fiberglass Isotopic ☐
Synthetic High Birefringence ☐
Horse Hair: Scales, Low to Moderate Birefringence ☐

Non Fibrous %

20 Mineral Filler
80 Organic Binders
0 Vermiculite *
_____ Other

* If vermiculite is >10% the level of asbestos in a sample might be underestimated. See Note #3.

SOF-V Results %

☐ See SOF-V (ELAP 198.6) Analysis Sheet

Gravimetric (NOB) Results

☐ See Gravimetric (NOB) Analysis Sheet

Cardno ATC
Shaping the Future

CARDNO ATC – NEW YORK
104 East 25th Street, 10th Floor, New York, NY 10010
Phone: (212) 353-8280, Fax: (212) 353-3599 or 8306

Accreditations:
NVLAP 101127-0
ELAP 10870

Microscopes:
OLYMPUS BH-2 /
NIKON OPTIPHOT

BULK ASBESTOS ANALYSIS SHEET

Client / Project Caplingshadge Parcel 29 East Kingsbridge Road Project Number _____

Analysis Date 1/15/15 Analyst MF Batch Number 34606

TEMPERATURE °c 24

	Field Number	Stereoscopic Exam	PLM Optical Properties	Asbestos Results PLM %	Other Fibrous %	Non Fibrous %	SOF-V Results %	Gravimetric (NOB) Results
1	105	Color Grey Texture Gr Homogenity ___ Vermiculite ☐ ☑ # of Layers ___ Asbestos ☐ ☑ Color of Layer ___ Detected Yes No	Morph, Extinction, RI ⊥, RI ∥, DS Color, Color, Pleo, Biref, Sign, Other, Identity	___ Chrysotile ___ Amosite ___ Other	5 Cellulose ___ Fiberglass ___ Other Cellulose Undulose Extinction ☐ Fiberglass Isotopic ☐ Synthetic High Birefringence ☐ Horse Hair: Scales, Low to Moderate Birefringence ☐	100 Mineral Filler ___ Organic Binders 0 Vermiculite * ___ Other * If vermiculite is >10% the level of asbestos in a sample might be underestimated. See Note #3.	☐ See SOF-V (ELAP 198.6) Analysis Sheet	☐ See Gravimetric (NOB) Analysis Sheet
	SOF-V Required ☐	Comments:						
	POINT COUNT RESULTS ON THE BACK	Method: ☐ ELAP ☐ EPA ☑ SCANNING OPTION: ELAP (P.C.) & EPA See Note # 1 or Note # 2	Q.C. ☐					
2	106	Color Brn Texture Gr Homogenity ___ Vermiculite ☐ ☑ # of Layers ___ Asbestos ☐ ☑ Color of Layer ___ Detected Yes No	Morph, Extinction, RI ⊥, RI ∥, DS Color, Color, Pleo, Biref, Sign, Other, Identity	___ Chrysotile ___ Amosite ___ Other	5 Cellulose ___ Fiberglass ___ Other Cellulose Undulose Extinction ☑ Fiberglass Isotopic ☐ Synthetic High Birefringence ☐ Horse Hair: Scales, Low to Moderate Birefringence ☐	100 Mineral Filler ___ Organic Binders 0 Vermiculite * ___ Other * If vermiculite is >10% the level of asbestos in a sample might be underestimated. See Note #3.	☐ See SOF-V (ELAP 198.6) Analysis Sheet	☐ See Gravimetric (NOB) Analysis Sheet
	SOF-V Required ☐	Comments:						
	POINT COUNT RESULTS ON THE BACK	Method: ☐ ELAP ☐ EPA ☑ SCANNING OPTION: ELAP (P.C.) & EPA See Note # 1 or Note # 2	Q.C. ☑ MF 1/16					
3	107	Color Grey Texture NF Homogenity ___ Vermiculite ☐ ☑ # of Layers ___ Asbestos ☐ ☑ Color of Layer ___ Detected Yes No	Morph, Extinction, RI ⊥, RI ∥, DS Color, Color, Pleo, Biref, Sign, Other, Identity	___ Chrysotile ___ Amosite ___ Other	5 Cellulose ___ Fiberglass ___ Other Cellulose Undulose Extinction ☐ Fiberglass Isotopic ☐ Synthetic High Birefringence ☐ Horse Hair: Scales, Low to Moderate Birefringence ☐	20 Mineral Filler 80 Organic Binders 0 Vermiculite * ___ Other * If vermiculite is >10% the level of asbestos in a sample might be underestimated. See Note #3.	☐ See SOF-V (ELAP 198.6) Analysis Sheet	☑ See Gravimetric (NOB) Analysis Sheet
	SOF-V Required ☐	Comments:						
	POINT COUNT RESULTS ON THE BACK	Method: ☐ ELAP ☐ EPA ☑ SCANNING OPTION: ELAP (P.C.) & EPA See Note # 1 or Note # 2	Q.C. ☐					
4	108	Color Grey Texture NF Homogenity ___ Vermiculite ☐ ☑ # of Layers ___ Asbestos ☐ ☑ Color of Layer ___ Detected Yes No	Morph, Extinction, RI ⊥, RI ∥, DS Color, Color, Pleo, Biref, Sign, Other, Identity	___ Chrysotile ___ Amosite ___ Other	5 Cellulose ___ Fiberglass ___ Other Cellulose Undulose Extinction ☐ Fiberglass Isotopic ☐ Synthetic High Birefringence ☐ Horse Hair: Scales, Low to Moderate Birefringence ☐	20 Mineral Filler 80 Organic Binders 0 Vermiculite * ___ Other * If vermiculite is >10% the level of asbestos in a sample might be underestimated. See Note #3.	☐ See SOF-V (ELAP 198.6) Analysis Sheet	☑ See Gravimetric (NOB) Analysis Sheet
	SOF-V Required ☐	Comments:						
	POINT COUNT RESULTS ON THE BACK	Method: ☐ ELAP ☐ EPA ☑ SCANNING OPTION: ELAP (P.C.) & EPA See Note # 1 or Note # 2	Q.C. ☐					

CARDNO ATC – NEW YORK
104 East 25th Street, 10th Floor, New York, NY 10010
Phone: (212) 353-8280, Fax: (212) 353-3599 or 8306

Cardno ATC
Shaping the Future

Accreditations:
NVLAP 101167-0
ELAP 10878

Microscopes:
OLYMPUS BH-2
NIKON OPTIPHOT

TEMPERATURE °c 24.0

BULK ASBESTOS ANALYSIS SHEET

Client / Project Kingsbridge Armory | 29 West Kingsbridge Road | Project Number _____

Analysis Date 11/15/15 | Analyst L. Fabo | Batch Number 34606

1

Field Number 108

Gravimetric Required ☐ Recommended ☐

SOF-V Required ☐

POINT COUNT RESULTS ON THE BACK

Stereoscopic Exam

Color Beige | Texture NF

Homogenity _____ | Vermiculite ☐ ☑

# of Layers _____ | Asbestos ☐ ☑

Color of Layer _____ | Detected Yes No

Comments:

Method: ☑ ELAP ☐ EPA ☐ SCANNING OPTION: ELAP (P.C.) & EPA

See Note # 1 or Note # 2

Q.C. ☐

PLM Optical Properties

Morph	Extinction	RI ⊥	RI ∥	DS Color	Color, Pleo	Biref	Sign	Other	Identity

Asbestos Results PLM %

_____ Chrysotile

_____ Amosite

_____ Other

Other Fibrous %

40 Cellulose

_____ Fiberglass

_____ Other

Cellulose Undulose Extinction ☑

Fiberglass Isotopic ☐

Synthetic High Birefringence ☐

Horse Hair: Scales, Low to Moderate Birefringence ☐

* If vermiculite is >10% the level of asbestos in a sample might be underestimated. See Note #3.

Non Fibrous %

10 Mineral Filler

50 Organic Binders

0 Vermiculite *

_____ Other

SOF-V Results %

☐ See SOF-V (ELAP 198.6) Analysis Sheet

Gravimetric (NOB) Results

☑ See Gravimetric (NOB) Analysis Sheet

2

Field Number 110

Gravimetric Required ☑ Recommended ☐

SOF-V Required ☐

POINT COUNT RESULTS ON THE BACK

Stereoscopic Exam

Color Beige | Texture NF

Homogenity _____ | Vermiculite ☐ ☑

# of Layers _____ | Asbestos ☐ ☑

Color of Layer _____ | Detected Yes No

Comments:

Method: ☐ ELAP ☐ EPA ☑ SCANNING OPTION: ELAP (P.C.) & EPA

See Note # 1 or Note # 2

Q.C. ☐

PLM Optical Properties

Morph	Extinction	RI ⊥	RI ∥	DS Color	Color, Pleo	Biref	Sign	Other	Identity

Asbestos Results PLM %

_____ Chrysotile

_____ Amosite

_____ Other

Other Fibrous %

40 Cellulose

_____ Fiberglass

_____ Other

Cellulose Undulose Extinction ☑

Fiberglass Isotopic ☐

Synthetic High Birefringence ☐

Horse Hair: Scales, Low to Moderate Birefringence ☐

* If vermiculite is >10% the level of asbestos in a sample might be underestimated. See Note #3.

Non Fibrous %

10 Mineral Filler

50 Organic Binders

_____ Vermiculite *

_____ Other

SOF-V Results %

☐ See SOF-V (ELAP 198.6) Analysis Sheet

Gravimetric (NOB) Results

☑ See Gravimetric (NOB) Analysis Sheet

3

Field Number 111

Gravimetric Required ☑ Recommended ☐

SOF-V Required ☐

POINT COUNT RESULTS ON THE BACK

Stereoscopic Exam

Color Tan | Texture NF

Homogenity _____ | Vermiculite ☐ ☑

# of Layers _____ | Asbestos ☐ ☑

Color of Layer _____ | Detected Yes No

Comments:

Method: ☐ ELAP ☐ EPA ☑ SCANNING OPTION: ELAP (P.C.) & EPA

See Note # 1 or Note # 2

Q.C. ☐

PLM Optical Properties

Morph	Extinction	RI ⊥	RI ∥	DS Color	Color, Pleo	Biref	Sign	Other	Identity

Asbestos Results PLM %

_____ Chrysotile

_____ Amosite

_____ Other

Other Fibrous %

5 Cellulose

_____ Fiberglass

_____ Other

Cellulose Undulose Extinction ☑

Fiberglass Isotopic ☐

Synthetic High Birefringence ☐

Horse Hair: Scales, Low to Moderate Birefringence ☐

* If vermiculite is >10% the level of asbestos in a sample might be underestimated. See Note #3.

Non Fibrous %

50 Mineral Filler

20 Organic Binders

5 Vermiculite *

_____ Other

SOF-V Results %

☐ See SOF-V (ELAP 198.6) Analysis Sheet

Gravimetric (NOB) Results

☑ See Gravimetric (NOB) Analysis Sheet

4

Field Number 112

Gravimetric Required ☑ Recommended ☐

SOF-V Required ☐

POINT COUNT RESULTS ON THE BACK

Stereoscopic Exam

Color Tan | Texture NF

Homogenity _____ | Vermiculite ☐ ☑

# of Layers _____ | Asbestos ☐ ☑

Color of Layer _____ | Detected Yes No

Comments:

Method: ☐ ELAP ☐ EPA ☑ SCANNING OPTION: ELAP (P.C.) & EPA

See Note # 1 or Note # 2

Q.C. ☐

PLM Optical Properties

Morph	Extinction	RI ⊥	RI ∥	DS Color	Color, Pleo	Biref	Sign	Other	Identity

Asbestos Results PLM %

_____ Chrysotile

_____ Amosite

_____ Other

Other Fibrous %

5 Cellulose

_____ Fiberglass

_____ Other

Cellulose Undulose Extinction ☐

Fiberglass Isotopic ☐

Synthetic High Birefringence ☐

Horse Hair: Scales, Low to Moderate Birefringence ☐

* If vermiculite is >10% the level of asbestos in a sample might be underestimated. See Note #3.

Non Fibrous %

30 Mineral Filler

50 Organic Binders

0 Vermiculite *

_____ Other

SOF-V Results %

☐ See SOF-V (ELAP 198.6) Analysis Sheet

Gravimetric (NOB) Results

☑ See Gravimetric (NOB) Analysis Sheet

Cardno ATC
Shaping the Future

CARDNO ATC – NEW YORK
104 East 25th Street, 10th Floor, New York, NY 10010
Phone: (212) 353-8280, Fax: (212) 353-3599 or 8306

Accreditations:
NVLAP 101187-0
ELAP 10878

Microscopes:
OLYMPUS BH-2
NIKON OPTIPHOT

BULK ASBESTOS ANALYSIS SHEET

Client / Project: Gerding Bros. Armory | 29 West Kingsbridge Road — Project Number: _____

Analysis Date: 11/15/15 — Analyst: A.L. Smith — Batch Number: 34606 — TEMPERATURE °c: 22

---

1 Field Number: 1/2

Gravimetric Required ☐ Recommended ☐ — SOF-V Required ☐ — POINT COUNT RESULTS ON THE BACK

Stereoscopic Exam: Color: Black — Texture: NF — Homogenity: — — # of Layers: — — Color of Layer: — — Vermiculite ☐ ☑ — Asbestos ☐ ☐ — Detected Yes No

PLM Optical Properties:

Morph	Extinction	RI ⊥	RI ∥	DS Color	Color, Pleo	Biref	Sign	Other	Identity

Asbestos Results PLM %: _____ Chrysotile — _____ Amosite — _____ Other

Other Fibrous %: <1 Cellulose — _____ Fiberglass — _____ Other — Cellulose Undulose Extinction ☐ — Fiberglass Isotopic ☐ — Synthetic High Birefringence ☐ — Horse Hair: Scales, Low to Moderate Birefringence ☐

Non Fibrous %: 20 Mineral Filler — 80 Organic Binders — 0 Vermiculite * — _____ Other

* If vermiculite is >10% the level of asbestos in a sample might be underestimated. See Note #3.

SOF-V Results %: ☐ See SOF-V (ELAP 198.6) Analysis Sheet

Gravimetric (NOB) Results: ☐ See Gravimetric (NOB) Analysis Sheet

Comments:
Method: ☐ ELAP ☐ EPA ☑ SCANNING OPTION: ELAP (P.C.) & EPA — Q.C. ☐
See Note # 1 or Note # 2.

---

2 Field Number: 1/4

Gravimetric Required ☐ Recommended ☐ — SOF-V Required ☐ — POINT COUNT RESULTS ON THE BACK

Stereoscopic Exam: Color: Black — Texture: NF — Homogenity: — — # of Layers: — — Color of Layer: — — Vermiculite ☐ ☑ — Asbestos ☐ ☑ — Detected Yes No

PLM Optical Properties:

Morph	Extinction	RI ⊥	RI ∥	DS Color	Color, Pleo	Biref	Sign	Other	Identity

Asbestos Results PLM %: _____ Chrysotile — _____ Amosite — _____ Other

Other Fibrous %: <1 Cellulose — _____ Fiberglass — _____ Other — Cellulose Undulose Extinction ☐ — Fiberglass Isotopic ☐ — Synthetic High Birefringence ☐ — Horse Hair: Scales, Low to Moderate Birefringence ☐

Non Fibrous %: 20 Mineral Filler — 80 Organic Binders — 0 Vermiculite * — _____ Other

* If vermiculite is >10% the level of asbestos in a sample might be underestimated. See Note #3.

SOF-V Results %: ☐ See SOF-V (ELAP 198.6) Analysis Sheet

Gravimetric (NOB) Results: ☐ See Gravimetric (NOB) Analysis Sheet

Comments:
Method: ☐ ELAP ☐ EPA ☑ SCANNING OPTION: ELAP (P.C.) & EPA — Q.C. ☐
See Note # 1 or Note # 2.

---

3 Field Number: 1/5

Gravimetric Required ☐ Recommended ☐ — SOF-V Required ☐ — POINT COUNT RESULTS ON THE BACK

Stereoscopic Exam: Color: Black — Texture: NF — Homogenity: — — # of Layers: — — Color of Layer: — — Vermiculite ☐ ☑ — Asbestos ☑ ☐ — Detected Yes No

PLM Optical Properties:

Morph	Extinction	RI ⊥	RI ∥	DS Color	Color, Pleo	Biref	Sign	Other	Identity
1	11	1.550	1.556	BW	NA	+	+		Chr
2	11	1.550	1.556	BW	NA	+	+		Chr
3	11	1.550	1.556	BW	NA	+	+		Chr

Asbestos Results PLM %: 2-5 Chrysotile — _____ Amosite — _____ Other

Other Fibrous %: <1 Cellulose — _____ Fiberglass — _____ Other — Cellulose Undulose Extinction ☐ — Fiberglass Isotopic ☐ — Synthetic High Birefringence ☐ — Horse Hair: Scales, Low to Moderate Birefringence ☐

Non Fibrous %: 48 Mineral Filler — 50 Organic Binders — 0 Vermiculite * — _____ Other

* If vermiculite is >10% the level of asbestos in a sample might be underestimated. See Note #3.

SOF-V Results %: ☐ See SOF-V (ELAP 198.6) Analysis Sheet

Gravimetric (NOB) Results: ☑ See Gravimetric (NOB) Analysis Sheet

Comments:
Method: ☐ ELAP ☐ EPA ☐ SCANNING OPTION: ELAP (P.C.) & EPA — Q.C. ☐
See Note # 1 or Note # 2.

---

4 Field Number: 1/6

Gravimetric Required ☐ Recommended ☐ — SOF-V Required ☐ — POINT COUNT RESULTS ON THE BACK

Stereoscopic Exam: Color: _____ — Texture: _____ — Homogenity: _____ — Vermiculite ☐ ☐ — # of Layers: _____ — Asbestos ☐ ☐ — Color of Layer: _____ — Detected Yes No

PLM Optical Properties:

Morph	Extinction	RI ⊥	RI ∥	DS Color	Color, Pleo	Biref	Sign	Other	Identity

Asbestos Results PLM %: _____ Chrysotile — _____ Amosite — _____ Other

Other Fibrous %: _____ Cellulose — _____ Fiberglass — _____ Other — Cellulose Undulose Extinction ☐ — Fiberglass Isotopic ☐ — Synthetic High Birefringence ☐ — Horse Hair: Scales, Low to Moderate Birefringence ☐

Non Fibrous %: _____ Mineral Filler — _____ Organic Binders — _____ Vermiculite * — _____ Other

* If vermiculite is >10% the level of asbestos in a sample might be underestimated. See Note #3.

SOF-V Results %: ☐ See SOF-V (ELAP 198.6) Analysis Sheet

Gravimetric (NOB) Results: ☐ See Gravimetric (NOB) Analysis Sheet

Comments: <1% See Rpt #1 5
Method: ☐ ELAP ☐ EPA ☐ SCANNING OPTION: ELAP (P.C.) & EPA — Q.C. ☐
See Note # 1 or Note # 2.

Cardno ATC
Shaping the Future

CARDNO ATC – NEW YORK
104 East 25th Street, 10th Floor, New York, NY 10010
Phone: (212) 353-8280, Fax: (212) 353-3599 or 8306

Accreditations:
NVLAP 101887-0
ELAP 10979

Microscopes:
OLYMPUS BH-2 /
NIKON OPTIPHOT

BULK ASBESTOS ANALYSIS SHEET

Client / Project Carlington 180 Broadway 129 West Kingsbridge Road Project Number _____

Analysis Date 11/15/15 Analyst [illegible] Batch Number 34606

TEMPERATURE °c 22

1

Field Number 117

Gravimetric Required ☐ Recommended ☐

SOF-V Required ☐

POINT COUNT RESULTS ON THE BACK

Stereoscopic Exam

Color Black Texture NF

Homogeneity Y Vermiculite ☐ ☐

# of Layers 1 Asbestos ☐ ☐

Color of Layer 1 Detected Yes No

PLM Optical Properties

NOB

Morph	Extinction	RI ⊥	RI ∥	DS Color	Color, Pleo	Biref	Sign	Other	Identity
w	∥	1.550	1.556	BM	NA	L	+		CB
w	u	1.555	1.556	BM	—	L	+		CB
w	∥	1.559	1.577	MB	—	L	+		CB
w	∥	1.554	1.562	MB	—	L	+		CB

Asbestos Results PLM %

<2 Chrysotile
_____ Amosite
_____ Other

Other Fibrous %

<2 Cellulose
_____ Fiberglass
_____ Other
Cellulose Undulose Extinction ☐
Fiberglass Isotopic ☐
Synthetic High Birefringence ☐
Horse Hair: Scales, Low to Moderate Birefringence ☐

Non Fibrous %

20 Mineral Filler
80 Organic Binders
0 Vermiculite *
_____ Other

* If vermiculite is >10% the level of asbestos in a sample might be underestimated. See Note #3.

SOF-V Results %

☐ See SOF-V (ELAP 198.6) Analysis Sheet

Gravimetric (NOB) Results

☐ See Gravimetric (NOB) Analysis Sheet

Comments: See 118

Method: ☐ ELAP ☐ EPA ☐ SCANNING OPTION: ELAP (P.C.) & EPA

See Note # 1 or Note # 2

Q.C. ☐

2

Field Number 118

Gravimetric Required ☐ Recommended ☐

SOF-V Required ☐

POINT COUNT RESULTS ON THE BACK

Stereoscopic Exam

Color Black Texture NF

Homogeneity Y Vermiculite ☐ ☑

# of Layers 1 Asbestos ☐ ☐

Color of Layer 1 Detected Yes No

PLM Optical Properties

NOB

Morph	Extinction	RI ⊥	RI ∥	DS Color	Color, Pleo	Biref	Sign	Other	Identity
w	∥	1.550	1.556	BM	—	L	+		CB
w	u	1.548	1.554	BM	—	L	+		CB
w	∥	1.557	1.562	MB	—	L	+		CB
w	∥	1.549	1.557	BM	—	L	+		CB

Asbestos Results PLM %

<2 Chrysotile
_____ Amosite
_____ Other

Other Fibrous %

<2 Cellulose
_____ Fiberglass
_____ Other
Cellulose Undulose Extinction ☐
Fiberglass Isotopic ☐
Synthetic High Birefringence ☐
Horse Hair: Scales, Low to Moderate Birefringence ☐

Non Fibrous %

20 Mineral Filler
80 Organic Binders
0 Vermiculite *
_____ Other

* If vermiculite is >10% the level of asbestos in a sample might be underestimated. See Note #3.

SOF-V Results %

☐ See SOF-V (ELAP 198.6) Analysis Sheet

Gravimetric (NOB) Results

☐ See Gravimetric (NOB) Analysis Sheet

Comments: See 114 MC 11/16/15

Method: ☐ ELAP ☐ EPA ☐ SCANNING OPTION: ELAP (P.C.) & EPA

See Note # 1 or Note # 2

Q.C. ☐

3

Field Number 119

Gravimetric Required ☐ Recommended ☐

SOF-V Required ☐

POINT COUNT RESULTS ON THE BACK

Stereoscopic Exam

Color Grey Texture NF

Homogeneity Y Vermiculite ☐ ☑

# of Layers 1 Asbestos ☐ ☐

Color of Layer 1 Detected Yes No

PLM Optical Properties

Morph	Extinction	RI ⊥	RI ∥	DS Color	Color, Pleo	Biref	Sign	Other	Identity
w	∥	1.555	1.555	BM	—	L	+		CB
w	u	1.549	1.555	BM	—	L	+		CB
w	∥	1.550	1.556	BM	—	L	+		CB
w	∥	1.550	1.556	BM	—	L	+		CB

Asbestos Results PLM %

2.00 Chrysotile
_____ Amosite
_____ Other

Other Fibrous %

<2 Cellulose
_____ Fiberglass
_____ Other
Cellulose Undulose Extinction ☐
Fiberglass Isotopic ☐
Synthetic High Birefringence ☐
Horse Hair: Scales, Low to Moderate Birefringence ☐

Non Fibrous %

46 Mineral Filler
50 Organic Binders
0 Vermiculite *
_____ Other

* If vermiculite is >10% the level of asbestos in a sample might be underestimated. See Note #3.

SOF-V Results %

☐ See SOF-V (ELAP 198.6) Analysis Sheet

Gravimetric (NOB) Results

☐ See Gravimetric (NOB) Analysis Sheet

Comments:

Method: ☐ ELAP ☐ EPA ☐ SCANNING OPTION: ELAP (P.C.) & EPA

See Note # 1 or Note # 2

Q.C. ☐

4

Field Number 120

Gravimetric Required ☐ Recommended ☐

SOF-V Required ☐

POINT COUNT RESULTS ON THE BACK

Stereoscopic Exam

Color _____ Texture _____

Homogeneity _____ Vermiculite ☐ ☐

# of Layers _____ Asbestos ☐ ☐

Color of Layer _____ Detected Yes No

PLM Optical Properties

Morph	Extinction	RI ⊥	RI ∥	DS Color	Color, Pleo	Biref	Sign	Other	Identity

Asbestos Results PLM %

_____ Chrysotile
_____ Amosite
_____ Other

Other Fibrous %

_____ Cellulose
_____ Fiberglass
_____ Other
Cellulose Undulose Extinction ☐
Fiberglass Isotopic ☐
Synthetic High Birefringence ☐
Horse Hair: Scales, Low to Moderate Birefringence ☐

Non Fibrous %

_____ Mineral Filler
_____ Organic Binders
_____ Vermiculite *
_____ Other

* If vermiculite is >10% the level of asbestos in a sample might be underestimated. See Note #3.

SOF-V Results %

☐ See SOF-V (ELAP 198.6) Analysis Sheet

Gravimetric (NOB) Results

☐ See Gravimetric (NOB) Analysis Sheet

Comments: see 2nd 119

Method: ☐ ELAP ☐ EPA ☐ SCANNING OPTION: ELAP (P.C.) & EPA

See Note # 1 or Note # 2

Q.C. ☐

CARDNO ATC – NEW YORK
104 East 25th Street, 10th Floor, New York, NY 10010
Phone: (212) 353-8280, Fax: (212) 353-3599 or 8306

Cardno ATC
Shaping the Future

Accreditations:
NVLAP 101187-0
ELAP 10879

Microscopes:
OLYMPUS BH-2 /
NIKON OPTIPHOT

BULK ASBESTOS ANALYSIS SHEET

Client / Project 620 Kingsbridge Parkway | 29 West Kingsbridge Road | Project Number _____

Analysis Date 4/15/15 Analyst M. Fabo Batch Number 34606

TEMPERATURE °C 22

1

Field Number 21

Gravimetric Required ☐ Recommended ☐

SOF-V Required ☐

POINT COUNT RESULTS ON THE BACK

Stereoscopic Exam

Color Beige Texture F

Homogenity _____ Vermiculite ☐ ☑

# of Layers _____ Asbestos ☑ ☐

Color of Layer _____ Detected Yes No

PLM Optical Properties

Morph	Extinction	RI ⊥	RI ∥	DS Color	Color, Pleo	Biref	Sign	Other	Identity
F	P	1.550	1.556	Blue	None	L	+		Chr
F	P	1.550	1.556	Blue	None	L	+		Chr
F	P	1.550	1.556	Blue	None	L	+		Chr
F	P	1.550	1.556	Blue	None	L	+		Chr

Asbestos Results PLM %

40 Chrysotile
_____ Amosite
_____ Other

Other Fibrous %

50 Cellulose
_____ Fiberglass
_____ Other
Cellulose Ondulose Extinction ☐
Fiberglass Isotopic ☐
Synthetic High Birefringence ☐
Horse Hair: Scales, Low to Moderate Birefringence ☐

Non Fibrous %

10 Mineral Filler
_____ Organic Binders
0 Vermiculite *
_____ Other

* If vermiculite is >10% the level of asbestos in a sample might be underestimated. See Note #3.

SOF-V Results %

☐ See SOF-V (ELAP 198.6) Analysis Sheet

Gravimetric (NOB) Results

☐ See Gravimetric (NOB) Analysis Sheet

NO

Comments:

Method: ☑ ELAP ☐ EPA ☐ SCANNING OPTION: ELAP (P.C.) & EPA

See Note # 1 or Note # 2.

Q.C. ☐

2

Field Number 122

Gravimetric Required ☐ Recommended ☐

SOF-V Required ☐

POINT COUNT RESULTS ON THE BACK

Stereoscopic Exam

Color _____ Texture _____

Homogenity _____ Vermiculite ☐ ☐

# of Layers _____ Asbestos ☐ ☐

Color of Layer _____ Detected Yes No

PLM Optical Properties

Morph	Extinction	RI ⊥	RI ∥	DS Color	Color, Pleo	Biref	Sign	Other	Identity

Asbestos Results PLM %

_____ Chrysotile
_____ Amosite
_____ Other

Other Fibrous %

_____ Cellulose
_____ Fiberglass
_____ Other
Cellulose Ondulose Extinction ☐
Fiberglass Isotopic ☐
Synthetic High Birefringence ☐
Horse Hair: Scales, Low to Moderate Birefringence ☐

Non Fibrous %

_____ Mineral Filler
_____ Organic Binders
_____ Vermiculite *
_____ Other

* If vermiculite is >10% the level of asbestos in a sample might be underestimated. See Note #3.

SOF-V Results %

☐ See SOF-V (ELAP 198.6) Analysis Sheet

Gravimetric (NOB) Results

☐ See Gravimetric (NOB) Analysis Sheet

Comments: See 1 for 121

Method: ☐ ELAP ☐ EPA ☐ SCANNING OPTION: ELAP (P.C.) & EPA

See Note # 1 or Note # 2.

Q.C. ☐

3

Field Number 123

Gravimetric Required ☐ Recommended ☐

SOF-V Required ☐

POINT COUNT RESULTS ON THE BACK

Stereoscopic Exam

Color _____ Texture _____

Homogenity _____ Vermiculite ☐ ☐

# of Layers _____ Asbestos ☐ ☐

Color of Layer _____ Detected Yes No

PLM Optical Properties

Morph	Extinction	RI ⊥	RI ∥	DS Color	Color, Pleo	Biref	Sign	Other	Identity

Asbestos Results PLM %

_____ Chrysotile
_____ Amosite
_____ Other

Other Fibrous %

_____ Cellulose
_____ Fiberglass
_____ Other
Cellulose Ondulose Extinction ☐
Fiberglass Isotopic ☐
Synthetic High Birefringence ☐
Horse Hair: Scales, Low to Moderate Birefringence ☐

Non Fibrous %

_____ Mineral Filler
_____ Organic Binders
_____ Vermiculite *
_____ Other

* If vermiculite is >10% the level of asbestos in a sample might be underestimated. See Note #3.

SOF-V Results %

☐ See SOF-V (ELAP 198.6) Analysis Sheet

Gravimetric (NOB) Results

☐ See Gravimetric (NOB) Analysis Sheet

Comments: See 1 for 121

Method: ☐ ELAP ☐ EPA ☐ SCANNING OPTION: ELAP (P.C.) & EPA

See Note # 1 or Note # 2.

Q.C. ☐

4

Field Number 124

Gravimetric Required ☐ Recommended ☐

SOF-V Required ☐

POINT COUNT RESULTS ON THE BACK

Stereoscopic Exam

Color Beige Texture F

Homogenity _____ Vermiculite ☐ ☑

# of Layers _____ Asbestos ☐ ☑

Color of Layer _____ Detected Yes No

PLM Optical Properties

Morph	Extinction	RI ⊥	RI ∥	DS Color	Color, Pleo	Biref	Sign	Other	Identity
F	P	1.550	1.556	Blue	None	L	+		Chr
F	P	1.550	1.556	Blue	None	L	+		Chr
F	P	1.550	1.556	Blue	None	L	+		Chr
F	P	1.550	1.556	Blue	None	L	+		Chr

Asbestos Results PLM %

25 Chrysotile
_____ Amosite
_____ Other

Other Fibrous %

45 Cellulose
25 Fiberglass
_____ Other
Cellulose Ondulose Extinction ☐
Fiberglass Isotopic ☐
Synthetic High Birefringence ☐
Horse Hair: Scales, Low to Moderate Birefringence ☐

Non Fibrous %

5 Mineral Filler
_____ Organic Binders
0 Vermiculite *
_____ Other

* If vermiculite is >10% the level of asbestos in a sample might be underestimated. See Note #3.

SOF-V Results %

☐ See SOF-V (ELAP 198.6) Analysis Sheet

Gravimetric (NOB) Results

☐ See Gravimetric (NOB) Analysis Sheet

Comments:

Method: ☐ ELAP ☐ EPA ☑ SCANNING OPTION: ELAP (P.C.) & EPA

See Note # 1 or Note # 2.

Q.C. ☐

Cardno ATC
Shaping the Future

CARDNO ATC – NEW YORK
104 East 25th Street, 10th Floor, New York, NY 10010
Phone: (212) 353-8280, Fax: (212) 353-3599 or 8306

Accreditations:
NVLAP 101157-0
ELAP 10979

Microscopes:
OLYMPUS BH-2
NIKON OPTIPHOT

BULK ASBESTOS ANALYSIS SHEET

Client / Project: Building Department, 29 West Kingsbridge Road — Project Number: _____

Analysis Date: 11/15/15 — Analyst: M. Fada — Batch Number: 34606 — TEMPERATURE °c: 24

1 Field Number: 125

Gravimetric Required ☐ Recommended ☐
SOF-V Required ☐
POINT COUNT RESULTS ON THE BACK

Stereoscopic Exam
Color _____ Texture _____
Homogenity _____ Vermiculite ☐ ☐
# of Layers _____ Asbestos ☐ ☐
Color of Layer _____ Detected Yes No

PLM Optical Properties

Morph	Extinction	RI ⊥	RI ∥	DS Color	Color, Pleo	Biref	Sign	Other	Identity

Asbestos Results PLM %
_____ Chrysotile
_____ Amosite
_____ Other

Other Fibrous %
_____ Cellulose
_____ Fiberglass
_____ Other
Cellulose Ondulose Extinction ☐
Fiberglass Isotopic ☐
Synthetic High Birefringence ☐
Horse Hair: Scales, Low to Moderate Birefringence ☐

Non Fibrous %
_____ Mineral Filler
_____ Organic Binders
_____ Vermiculite *
_____ Other
* If vermiculite is >10% the level of asbestos in a sample might be underestimated. See Note #3.

SOF-V Results %
☐ See SOF-V (ELAP 198.6) Analysis Sheet

Gravimetric (NOB) Results
☐ See Gravimetric (NOB) Analysis Sheet

Comments: See FF 124
Method: ☐ ELAP ☐ EPA ☐ SCANNING OPTION: ELAP (P.C.) & EPA — Q.C. ☐
See Note # 1 or Note # 2.

2 Field Number: 126

Gravimetric Required ☐ Recommended ☐
SOF-V Required ☐
POINT COUNT RESULTS ON THE BACK

Stereoscopic Exam
Color _____ Texture _____
Homogenity _____ Vermiculite ☐ ☐
# of Layers _____ Asbestos ☐ ☐
Color of Layer _____ Detected Yes No

PLM Optical Properties

Morph	Extinction	RI ⊥	RI ∥	DS Color	Color, Pleo	Biref	Sign	Other	Identity

Asbestos Results PLM %
_____ Chrysotile
_____ Amosite
_____ Other

Other Fibrous %
_____ Cellulose
_____ Fiberglass
_____ Other
Cellulose Ondulose Extinction ☐
Fiberglass Isotopic ☐
Synthetic High Birefringence ☐
Horse Hair: Scales, Low to Moderate Birefringence ☐

Non Fibrous %
_____ Mineral Filler
_____ Organic Binders
_____ Vermiculite *
_____ Other
* If vermiculite is >10% the level of asbestos in a sample might be underestimated. See Note #3.

SOF-V Results %
☐ See SOF-V (ELAP 198.6) Analysis Sheet

Gravimetric (NOB) Results
☐ See Gravimetric (NOB) Analysis Sheet

Comments: See FF 124
Method: ☐ ELAP ☐ EPA ☐ SCANNING OPTION: ELAP (P.C.) & EPA — Q.C. ☐
See Note # 1 or Note # 2.

3 Field Number: 127

Gravimetric Required ☐ Recommended ☐
SOF-V Required ☐
POINT COUNT RESULTS ON THE BACK

Stereoscopic Exam
Color white Texture Cr
Homogenity 1 Vermiculite ☐ ☐
# of Layers 1 Asbestos ☐ ☐
Color of Layer 1 Detected Yes No

PLM Optical Properties

Morph	Extinction	RI ⊥	RI ∥	DS Color	Color, Pleo	Biref	Sign	Other	Identity

Asbestos Results PLM %
_____ Chrysotile
_____ Amosite
_____ Other

Other Fibrous %
Cr Cellulose
_____ Fiberglass
_____ Other
Cellulose Ondulose Extinction ☐
Fiberglass Isotopic ☐
Synthetic High Birefringence ☐
Horse Hair: Scales, Low to Moderate Birefringence ☐

Non Fibrous %
100 Mineral Filler
_____ Organic Binders
0 Vermiculite *
_____ Other
* If vermiculite is >10% the level of asbestos in a sample might be underestimated. See Note #3.

SOF-V Results %
☐ See SOF-V (ELAP 198.6) Analysis Sheet

Gravimetric (NOB) Results
☐ See Gravimetric (NOB) Analysis Sheet

Comments:
Method: ☐ ELAP ☐ EPA ☑ SCANNING OPTION: ELAP (P.C.) & EPA — Q.C. ☑ MF 10
See Note # 1 or Note # 2.

4 Field Number: 128

Gravimetric Required ☐ Recommended ☐
SOF-V Required ☐
POINT COUNT RESULTS ON THE BACK

Stereoscopic Exam
Color white Texture Cr
Homogenity 1 Vermiculite ☐ ☐
# of Layers 1 Asbestos ☐ ☐
Color of Layer 1 Detected Yes No

PLM Optical Properties

Morph	Extinction	RI ⊥	RI ∥	DS Color	Color, Pleo	Biref	Sign	Other	Identity

Asbestos Results PLM %
_____ Chrysotile
_____ Amosite
_____ Other

Other Fibrous %
Cr Cellulose
_____ Fiberglass
_____ Other
Cellulose Ondulose Extinction ☐
Fiberglass Isotopic ☐
Synthetic High Birefringence ☐
Horse Hair: Scales, Low to Moderate Birefringence ☐

Non Fibrous %
100 Mineral Filler
_____ Organic Binders
0 Vermiculite *
_____ Other
* If vermiculite is >10% the level of asbestos in a sample might be underestimated. See Note #3.

SOF-V Results %
☐ See SOF-V (ELAP 198.6) Analysis Sheet

Gravimetric (NOB) Results
☐ See Gravimetric (NOB) Analysis Sheet

Comments:
Method: ☐ ELAP ☐ EPA ☑ SCANNING OPTION: ELAP (P.C.) & EPA — Q.C. ☐
See Note # 1 or Note # 2.

Cardno ATC
Shaping the Future

CARDNO ATC – NEW YORK
104 East 25th Street, 10th Floor, New York, NY 10010
Phone: (212) 353-8280, Fax: (212) 353-3599 or 8306

Accreditations:
NVLAP 101187-0
ELAP 10673

Microscopes:
OLYMPUS BH-2
NIKON OPTIPHOT

BULK ASBESTOS ANALYSIS SHEET

Client / Project: Castlepoint Bldg. Survey | 29 West Kingsbridge Road — Project Number: _____

Analysis Date: 3/15/15 — Analyst: M. Fortier — Batch Number: 34606 — TEMPERATURE °c: 24°

---

1 Field Number 129

Gravimetric Required ☐ Recommended ☐

SOF-V Required ☐

POINT COUNT RESULTS ON THE BACK

Stereoscopic Exam

Color: Brown — Texture: C

Homogeneity: 7 — Vermiculite ☐ ☑

# of Layers: 1 — Asbestos ☐ ☑

Color of Layer: 1 — Detected Yes No

PLM Optical Properties

Morph	Extinction	RI ⊥	RI ∥	DS Color	Color, Pleo	Biref	Sign	Other	Identity

Asbestos Results PLM %

_____ Chrysotile
_____ Amosite
_____ Other

Other Fibrous %

5 Cellulose
_____ Fiberglass
_____ Other
Cellulose Undulose Extinction ☐
Fiberglass Isotopic ☐
Synthetic High Birefringence ☐
Horse Hair: Scales, Low to Moderate Birefringence ☐

Non Fibrous %

10 Mineral Filler
_____ Organic Binders
0 Vermiculite *
_____ Other

* If vermiculite is >10% the level of asbestos in a sample might be underestimated. See Note #3.

SOF-V Results %

☐ See SOF-V (ELAP 198.6) Analysis Sheet

Gravimetric (NOB) Results

☐ See Gravimetric (NOB) Analysis Sheet

Comments:

Method: ☐ ELAP ☐ EPA ☑ SCANNING OPTION: ELAP (P.C.) & EPA — Q.C. ☐

See Note # 1 or Note # 2

---

2 Field Number 130

Gravimetric Required ☐ Recommended ☐

SOF-V Required ☐

POINT COUNT RESULTS ON THE BACK

Stereoscopic Exam

Color: Brown — Texture: C

Homogeneity: 7 — Vermiculite ☐ ☑

# of Layers: 1 — Asbestos ☐ ☑

Color of Layer: 1 — Detected Yes No

PLM Optical Properties

Morph	Extinction	RI ⊥	RI ∥	DS Color	Color, Pleo	Biref	Sign	Other	Identity

Asbestos Results PLM %

_____ Chrysotile
_____ Amosite
_____ Other

Other Fibrous %

5 Cellulose
_____ Fiberglass
_____ Other
Cellulose Undulose Extinction ☐
Fiberglass Isotopic ☐
Synthetic High Birefringence ☐
Horse Hair: Scales, Low to Moderate Birefringence ☐

Non Fibrous %

10 Mineral Filler
_____ Organic Binders
0 Vermiculite *
_____ Other

* If vermiculite is >10% the level of asbestos in a sample might be underestimated. See Note #3.

SOF-V Results %

☐ See SOF-V (ELAP 198.6) Analysis Sheet

Gravimetric (NOB) Results

☐ See Gravimetric (NOB) Analysis Sheet

Comments:

Method: ☐ ELAP ☐ EPA ☑ SCANNING OPTION: ELAP (P.C.) & EPA — Q.C. ☐

See Note # 1 or Note # 2

---

3 Field Number 131

Gravimetric Required ☑ Recommended ☐

SOF-V Required ☐

POINT COUNT RESULTS ON THE BACK

Stereoscopic Exam

Color: Beige — Texture: NF

Homogeneity: 7 — Vermiculite ☐ ☑

# of Layers: 1 — Asbestos ☐ ☑

Color of Layer: 1 — Detected Yes No

PLM Optical Properties

Morph	Extinction	RI ⊥	RI ∥	DS Color	Color, Pleo	Biref	Sign	Other	Identity

Asbestos Results PLM %

_____ Chrysotile
_____ Amosite
_____ Other

Other Fibrous %

5 Cellulose
_____ Fiberglass
_____ Other
Cellulose Undulose Extinction ☐
Fiberglass Isotopic ☐
Synthetic High Birefringence ☐
Horse Hair: Scales, Low to Moderate Birefringence ☐

Non Fibrous %

50 Mineral Filler
50 Organic Binders
0 Vermiculite *
_____ Other

* If vermiculite is >10% the level of asbestos in a sample might be underestimated. See Note #3.

SOF-V Results %

☐ See SOF-V (ELAP 198.6) Analysis Sheet

Gravimetric (NOB) Results

☑ See Gravimetric (NOB) Analysis Sheet

Comments:

Method: ☐ ELAP ☐ EPA ☑ SCANNING OPTION: ELAP (P.C.) & EPA — Q.C. ☐

See Note # 1 or Note # 2

---

4 Field Number 132

Gravimetric Required ☐ Recommended ☐

SOF-V Required ☐

POINT COUNT RESULTS ON THE BACK

Stereoscopic Exam

Color: Beige — Texture: NF

Homogeneity: 7 — Vermiculite ☐ ☑

# of Layers: 1 — Asbestos ☐ ☑

Color of Layer: 1 — Detected Yes No

PLM Optical Properties

Morph	Extinction	RI ⊥	RI ∥	DS Color	Color, Pleo	Biref	Sign	Other	Identity

Asbestos Results PLM %

_____ Chrysotile
_____ Amosite
_____ Other

Other Fibrous %

5 Cellulose
_____ Fiberglass
_____ Other
Cellulose Undulose Extinction ☐
Fiberglass Isotopic ☐
Synthetic High Birefringence ☐
Horse Hair: Scales, Low to Moderate Birefringence ☐

Non Fibrous %

50 Mineral Filler
50 Organic Binders
0 Vermiculite *
_____ Other

* If vermiculite is >10% the level of asbestos in a sample might be underestimated. See Note #3.

SOF-V Results %

☐ See SOF-V (ELAP 198.6) Analysis Sheet

Gravimetric (NOB) Results

☐ See Gravimetric (NOB) Analysis Sheet

Comments:

Method: ☐ ELAP ☐ EPA ☐ SCANNING OPTION: ELAP (P.C.) & EPA — Q.C. ☐

See Note # 1 or Note # 2

Cardno ATC
Shaping the Future

CARDNO ATC – NEW YORK
104 East 25th Street, 10th Floor, New York, NY 10010
Phone: (212) 353-8280, Fax: (212) 353-3599 or 8306

Accreditations:
NVLAP 101157-0
ELAP 10878

Microscopes:
OLYMPUS BH-2
NIKON OPTIPHOT

BULK ASBESTOS ANALYSIS SHEET

Client / Project: 62 Bridgeway Avenue | 29 West Kingsbridge Road | Project Number: _____

Analysis Date: 11/12/15 | Analyst: [illegible] | Batch Number: 34606 | TEMPERATURE °c: 24

1

Field Number: 132

Gravimetric Required ☐ Recommended ☐

SOF-V Required ☐

POINT COUNT RESULTS ON THE BACK

Stereoscopic Exam

Color: Yellow | Texture: NF

Homogenity: ___ | Vermiculite ☐ ☑

# of Layers: 1 | Asbestos ☐ ☑

Color of Layer: 1 | Detected Yes / No

Comments:

Method: ☐ ELAP ☐ EPA ☑ SCANNING OPTION: ELAP (P.C.) & EPA

See Note # 1 or Note # 2

PLM Optical Properties

Morph	Extinction	RI ⊥	RI ∥	DS Color	Color, Pleo	Biref	Sign	Other	Identity

Q.C. ☐

Asbestos Results PLM %

_____ Chrysotile
_____ Amosite
_____ Other

Other Fibrous %

5 Cellulose
_____ Fiberglass
_____ Other

Cellulose Undulose Extinction ☐
Fiberglass Isotopic ☐
Synthetic High Birefringence ☐
Horse Hair: Scales, Low to Moderate Birefringence ☐

Non Fibrous %

20 Mineral Filler
50 Organic Binders
0 Vermiculite *
_____ Other

* If vermiculite is > 10% the level of asbestos in a sample might be underestimated. See Note #3.

SOF-V Results %

☐ See SOF-V (ELAP 198.6) Analysis Sheet

Gravimetric (NOB) Results

☑ See Gravimetric (NOB) Analysis Sheet

2

Field Number: 134

Gravimetric Required ☐ Recommended ☐

SOF-V Required ☐

POINT COUNT RESULTS ON THE BACK

Stereoscopic Exam

Color: Yellow | Texture: NF

Homogenity: ___ | Vermiculite ☐ ☑

# of Layers: 1 | Asbestos ☐ ☑

Color of Layer: 1 | Detected Yes / No

Comments:

Method: ☐ ELAP ☐ EPA ☑ SCANNING OPTION: ELAP (P.C.) & EPA

See Note # 1 or Note # 2

PLM Optical Properties

Morph	Extinction	RI ⊥	RI ∥	DS Color	Color, Pleo	Biref	Sign	Other	Identity

Q.C. ☐

Asbestos Results PLM %

_____ Chrysotile
_____ Amosite
_____ Other

Other Fibrous %

5 Cellulose
_____ Fiberglass
_____ Other

Cellulose Undulose Extinction ☐
Fiberglass Isotopic ☐
Synthetic High Birefringence ☐
Horse Hair: Scales, Low to Moderate Birefringence ☐

Non Fibrous %

20 Mineral Filler
50 Organic Binders
0 Vermiculite *
_____ Other

* If vermiculite is > 10% the level of asbestos in a sample might be underestimated. See Note #3.

SOF-V Results %

☐ See SOF-V (ELAP 198.6) Analysis Sheet

Gravimetric (NOB) Results

☑ See Gravimetric (NOB) Analysis Sheet

3

Field Number: 133

Gravimetric Required ☐ Recommended ☐

SOF-V Required ☐

POINT COUNT RESULTS ON THE BACK

Stereoscopic Exam

Color: Brown | Texture: NF

Homogenity: ___ | Vermiculite ☐ ☑

# of Layers: 1 | Asbestos ☐ ☑

Color of Layer: 1 | Detected Yes / No

Comments:

Method: ☐ ELAP ☐ EPA ☑ SCANNING OPTION: ELAP (P.C.) & EPA

See Note # 1 or Note # 2

PLM Optical Properties

Morph	Extinction	RI ⊥	RI ∥	DS Color	Color, Pleo	Biref	Sign	Other	Identity

Q.C. ☐

Asbestos Results PLM %

_____ Chrysotile
_____ Amosite
_____ Other

Other Fibrous %

5 Cellulose
_____ Fiberglass
_____ Other

Cellulose Undulose Extinction ☐
Fiberglass Isotopic ☐
Synthetic High Birefringence ☐
Horse Hair: Scales, Low to Moderate Birefringence ☐

Non Fibrous %

20 Mineral Filler
30 Organic Binders
0 Vermiculite *
_____ Other

* If vermiculite is > 10% the level of asbestos in a sample might be underestimated. See Note #3.

SOF-V Results %

☐ See SOF-V (ELAP 198.6) Analysis Sheet

Gravimetric (NOB) Results

☑ See Gravimetric (NOB) Analysis Sheet

4

Field Number: 135

Gravimetric Required ☐ Recommended ☐

SOF-V Required ☐

POINT COUNT RESULTS ON THE BACK

Stereoscopic Exam

Color: Brown | Texture: NF

Homogenity: ___ | Vermiculite ☐ ☑

# of Layers: 1 | Asbestos ☐ ☑

Color of Layer: 1 | Detected Yes / No

Comments:

Method: ☐ ELAP ☐ EPA ☑ SCANNING OPTION: ELAP (P.C.) & EPA

See Note # 1 or Note # 2

PLM Optical Properties

Morph	Extinction	RI ⊥	RI ∥	DS Color	Color, Pleo	Biref	Sign	Other	Identity

Q.C. ☐

Asbestos Results PLM %

_____ Chrysotile
_____ Amosite
_____ Other

Other Fibrous %

5 Cellulose
_____ Fiberglass
_____ Other

Cellulose Undulose Extinction ☐
Fiberglass Isotopic ☐
Synthetic High Birefringence ☐
Horse Hair: Scales, Low to Moderate Birefringence ☐

Non Fibrous %

20 Mineral Filler
30 Organic Binders
0 Vermiculite *
_____ Other

* If vermiculite is > 10% the level of asbestos in a sample might be underestimated. See Note #3.

SOF-V Results %

☐ See SOF-V (ELAP 198.6) Analysis Sheet

Gravimetric (NOB) Results

☑ See Gravimetric (NOB) Analysis Sheet

Cardno ATC
Shaping th Future

CARDNO ATC – NEW YORK
104 East 25th Street, 10th Floor, New York, NY 10010
Phone: (212) 353-8280, Fax: (212) 353-3599 or 8306

Accreditations:
NVLAP 101187-0
ELAP 10679

Microscopes:
OLYMPUS BH-2
NIKON OPTIPHOT

BULK ASBESTOS ANALYSIS SHEET

Client / Project [illegible] Project Number _____

Analysis Date 11/15/15 Analyst [illegible] Batch Number 34606

TEMPERATURE °c 22.9

1

Field Number 37

Gravimetric Required ☐ Recommended ☐

SOF-V Required ☐

POINT COUNT RESULTS ON THE BACK

Stereoscopic Exam

Color Beige Texture NF

Homogenity Y Vermiculite ☐ ☐

# of Layers _____ Asbestos ☐ ☐

Color of Layer _____ Detected Yes No

Comments:

Method: ☐ ELAP ☐ EPA ☐ SCANNING OPTION: ELAP (P.C.) & EPA

See Note # 1 or Note # 2

PLM Optical Properties

Morph	Extinction	RI ⊥	RI ∥	DS Color	Color, Pleo	Biref	Sign	Other	Identity

Asbestos Results PLM %

_____ Chrysotile

_____ Amosite

_____ Other

Other Fibrous %

C 2 Cellulose

_____ Fiberglass

_____ Other

Cellulose Undulose Extinction ☐

Fiberglass Isotopic ☐

Synthetic High Birefringence ☐

Horse Hair: Scales, Low to Moderate Birefringence ☐

Non Fibrous %

3 C Mineral Filler

65 C Organic Binders

0 Vermiculite *

_____ Other

* If vermiculite is >10% the level of asbestos in a sample might be underestimated. See Note #3.

Q.C. ☐ MR NO

SOF-V Results %

☐ See SOF-V (ELAP 198.8) Analysis Sheet

Gravimetric (NOB) Results

☑ See Gravimetric (NOB) Analysis Sheet

2

Field Number 38

Gravimetric Required ☑ Recommended ☐

SOF-V Required ☐

POINT COUNT RESULTS ON THE BACK

Stereoscopic Exam

Color Beige Texture NF

Homogenity Y Vermiculite ☐ ☐

# of Layers _____ Asbestos ☐ ☐

Color of Layer _____ Detected Yes No

Comments:

Method: ☐ ELAP ☐ EPA ☑ SCANNING OPTION: ELAP (P.C.) & EPA

See Note # 1 or Note # 2

PLM Optical Properties

Morph	Extinction	RI ⊥	RI ∥	DS Color	Color, Pleo	Biref	Sign	Other	Identity

Asbestos Results PLM %

_____ Chrysotile

_____ Amosite

_____ Other

Other Fibrous %

C 2 Cellulose

_____ Fiberglass

_____ Other

Cellulose Undulose Extinction ☐

Fiberglass Isotopic ☐

Synthetic High Birefringence ☐

Horse Hair: Scales, Low to Moderate Birefringence ☐

Non Fibrous %

3 C Mineral Filler

65 C Organic Binders

0 Vermiculite *

_____ Other

* If vermiculite is >10% the level of asbestos in a sample might be underestimated. See Note #3.

Q.C. ☐

SOF-V Results %

☐ See SOF-V (ELAP 198.8) Analysis Sheet

Gravimetric (NOB) Results

☑ See Gravimetric (NOB) Analysis Sheet

3

Field Number 39

Gravimetric Required ☑ Recommended ☐

SOF-V Required ☐

POINT COUNT RESULTS ON THE BACK

Stereoscopic Exam

Color Black Texture NF

Homogenity Y Vermiculite ☐ ☐

# of Layers _____ Asbestos ☐ ☐

Color of Layer _____ Detected Yes No

Comments:

Method: ☐ ELAP ☐ EPA ☐ SCANNING OPTION: ELAP (P.C.) & EPA

See Note # 1 or Note # 2

PLM Optical Properties

Morph	Extinction	RI ⊥	RI ∥	DS Color	Color, Pleo	Biref	Sign	Other	Identity

Asbestos Results PLM %

_____ Chrysotile

_____ Amosite

_____ Other

Other Fibrous %

C 2 Cellulose

_____ Fiberglass

_____ Other

Cellulose Undulose Extinction ☐

Fiberglass Isotopic ☐

Synthetic High Birefringence ☐

Horse Hair: Scales, Low to Moderate Birefringence ☐

Non Fibrous %

22 Mineral Filler

20 Organic Binders

0 Vermiculite *

_____ Other

* If vermiculite is >10% the level of asbestos in a sample might be underestimated. See Note #3.

Q.C. ☐

SOF-V Results %

☐ See SOF-V (ELAP 198.8) Analysis Sheet

Gravimetric (NOB) Results

☑ See Gravimetric (NOB) Analysis Sheet

4

Field Number 40

Gravimetric Required ☑ Recommended ☐

SOF-V Required ☐

POINT COUNT RESULTS ON THE BACK

Stereoscopic Exam

Color Black Texture NF

Homogenity Y Vermiculite ☐ ☐

# of Layers _____ Asbestos ☐ ☐

Color of Layer _____ Detected Yes No

Comments:

Method: ☐ ELAP ☐ EPA ☐ SCANNING OPTION: ELAP (P.C.) & EPA

See Note # 1 or Note # 2

PLM Optical Properties

Morph	Extinction	RI ⊥	RI ∥	DS Color	Color, Pleo	Biref	Sign	Other	Identity

Asbestos Results PLM %

_____ Chrysotile

_____ Amosite

_____ Other

Other Fibrous %

C 2 Cellulose

_____ Fiberglass

_____ Other

Cellulose Undulose Extinction ☐

Fiberglass Isotopic ☐

Synthetic High Birefringence ☐

Horse Hair: Scales, Low to Moderate Birefringence ☐

Non Fibrous %

22 Mineral Filler

20 Organic Binders

0 Vermiculite *

_____ Other

* If vermiculite is >10% the level of asbestos in a sample might be underestimated. See Note #3.

Q.C. ☐

SOF-V Results %

☐ See SOF-V (ELAP 198.8) Analysis Sheet

Gravimetric (NOB) Results

☑ See Gravimetric (NOB) Analysis Sheet

Cardno ATC
Shaping the Future

CARDNO ATC – NEW YORK
104 East 25th Street, 10th Floor, New York, NY 10010
Phone: (212) 353-8280, Fax: (212) 353-3599 or 8306

Accreditations:
NVLAP 101167-0
ELAP 10378

Microscopes:
OLYMPUS BH-2
NIKON OPTIPHOT

BULK ASBESTOS ANALYSIS SHEET

Client / Project: 6 Billingsbridge Apartments 129 West Kingsbridge Road — Project Number: _____

Analysis Date: 11/11/15 — Analyst: M. Ba — Batch Number: 34606

TEMPERATURE °c: 20

1

Field Number: 141

Gravimetric Required ☐ Recommended ☐

SOF-V Required ☐

POINT COUNT RESULTS ON THE BACK

Stereoscopic Exam

Color: Black — Texture: NF

Homogenity: — — Vermiculite ☐ ☑

# of Layers: — — Asbestos ☐ ☑

Color of Layer: — Detected Yes No

Comments:

Method: ☐ ELAP ☐ EPA ☑ SCANNING OPTION: ELAP (P.C.) & EPA

See Note # 1 or Note # 3

Q.C. ☐

PLM Optical Properties

Morph	Extinction	RI ⊥	RI ∥	DS Color	Color, Pleo	Biref	Sign	Other	Identity

Asbestos Results PLM %

_____ Chrysotile
_____ Amosite
_____ Other

Other Fibrous %

5 Cellulose
_____ Fiberglass
_____ Other

Cellulose Undulose Extinction ☐
Fiberglass Isotopic ☐
Synthetic High Birefringence ☐
Horse Hair: Scales, Low to Moderate Birefringence ☐

Non Fibrous %

10 Mineral Filler
90 Organic Binders
0 Vermiculite *
_____ Other

* If vermiculite is >10% the level of asbestos in a sample might be underestimated. See Note #3.

SOF-V Results %

☐ See SOF-V (ELAP 198.8) Analysis Sheet

Gravimetric (NOB) Results

☑ See Gravimetric (NOB) Analysis Sheet

2

Field Number: 142

Gravimetric Required ☐ Recommended ☐

SOF-V Required ☐

POINT COUNT RESULTS ON THE BACK

Stereoscopic Exam

Color: Black — Texture: NF

Homogenity: — — Vermiculite ☐ ☑

# of Layers: — — Asbestos ☐ ☑

Color of Layer: — Detected Yes No

Comments:

Method: ☐ ELAP ☐ EPA ☑ SCANNING OPTION: ELAP (P.C.) & EPA

See Note # 1 or Note # 3

Q.C. ☐

PLM Optical Properties

Morph	Extinction	RI ⊥	RI ∥	DS Color	Color, Pleo	Biref	Sign	Other	Identity

Asbestos Results PLM %

_____ Chrysotile
_____ Amosite
_____ Other

Other Fibrous %

5 Cellulose
_____ Fiberglass
_____ Other

Cellulose Undulose Extinction ☐
Fiberglass Isotopic ☐
Synthetic High Birefringence ☐
Horse Hair: Scales, Low to Moderate Birefringence ☐

Non Fibrous %

10 Mineral Filler
90 Organic Binders
0 Vermiculite *
_____ Other

* If vermiculite is >10% the level of asbestos in a sample might be underestimated. See Note #3.

SOF-V Results %

☐ See SOF-V (ELAP 198.8) Analysis Sheet

Gravimetric (NOB) Results

☑ See Gravimetric (NOB) Analysis Sheet

3

Field Number: 143

Gravimetric Required ☐ Recommended ☐

SOF-V Required ☐

POINT COUNT RESULTS ON THE BACK

Stereoscopic Exam

Color: Grey — Texture: C

Homogenity: — — Vermiculite ☐ ☑

# of Layers: — — Asbestos ☐ ☑

Color of Layer: — Detected Yes No

Comments:

Method: ☐ ELAP ☐ EPA ☑ SCANNING OPTION: ELAP (P.C.) & EPA

See Note # 1 or Note # 3

Q.C. ☐

PLM Optical Properties

Morph	Extinction	RI ⊥	RI ∥	DS Color	Color, Pleo	Biref	Sign	Other	Identity

Asbestos Results PLM %

_____ Chrysotile
_____ Amosite
_____ Other

Other Fibrous %

5 Cellulose
_____ Fiberglass
_____ Other

Cellulose Undulose Extinction ☐
Fiberglass Isotopic ☐
Synthetic High Birefringence ☐
Horse Hair: Scales, Low to Moderate Birefringence ☐

Non Fibrous %

100 Mineral Filler
_____ Organic Binders
0 Vermiculite *
_____ Other

* If vermiculite is >10% the level of asbestos in a sample might be underestimated. See Note #3.

SOF-V Results %

☐ See SOF-V (ELAP 198.8) Analysis Sheet

Gravimetric (NOB) Results

☐ See Gravimetric (NOB) Analysis Sheet

4

Field Number: 144

Gravimetric Required ☐ Recommended ☐

SOF-V Required ☐

POINT COUNT RESULTS ON THE BACK

Stereoscopic Exam

Color: Grey — Texture: C

Homogenity: — — Vermiculite ☐ ☑

# of Layers: — — Asbestos ☐ ☐

Color of Layer: — Detected Yes No

Comments:

Method: ☐ ELAP ☐ EPA ☐ SCANNING OPTION: ELAP (P.C.) & EPA

See Note # 1 or Note # 3

Q.C. ☐

PLM Optical Properties

Morph	Extinction	RI ⊥	RI ∥	DS Color	Color, Pleo	Biref	Sign	Other	Identity

Asbestos Results PLM %

_____ Chrysotile
_____ Amosite
_____ Other

Other Fibrous %

5 Cellulose
_____ Fiberglass
_____ Other

Cellulose Undulose Extinction ☐
Fiberglass Isotopic ☐
Synthetic High Birefringence ☐
Horse Hair: Scales, Low to Moderate Birefringence ☐

Non Fibrous %

100 Mineral Filler
_____ Organic Binders
0 Vermiculite *
_____ Other

* If vermiculite is >10% the level of asbestos in a sample might be underestimated. See Note #3.

SOF-V Results %

☐ See SOF-V (ELAP 198.8) Analysis Sheet

Gravimetric (NOB) Results

☐ See Gravimetric (NOB) Analysis Sheet

Cardno ATC
Shaping the Future

CARDNO ATC – NEW YORK
104 East 25th Street, 10th Floor, New York, NY 10010
Phone: (212) 353-8280, Fax: (212) 353-3599 or 8306

Accreditations:
NVLAP 101157-0
ELAP 10878

Microscopes:
OLYMPUS BH-2
NIKON OPTIPHOT

BULK ASBESTOS ANALYSIS SHEET

Client / Project Cardinal Bridge Parkway 29 East Kingsbridge Road Project Number _____

Analysis Date 11/15/16 Analyst _____ Batch Number 34606

TEMPERATURE °c RT

	Stereoscopic Exam	PLM Optical Properties	Asbestos Results PLM %	Other Fibrous %	Non Fibrous %	SOF-V Results %	Gravimetric (NOB) Results
1 Field Number 145	Color Grey Texture Cr Homogenity ___ Vermiculite ☐ ☐ # of Layers ___ Asbestos ☐ ☑ Color of Layer ___ Detected Yes No	Morph Extinction RI ⊥ RI ∥ DS Color Color, Pleo Biref Sign Other Identity	___ Chrysotile ___ Amosite ___ Other	5% Cellulose ___ Fiberglass ___ Other Cellulose Undulose Extinction ☑ Fiberglass Isotopic ☐ Synthetic High Birefringence ☐ Horse Hair: Scales, Low to Moderate Birefringence ☐	100 Mineral Filler ___ Organic Binders 0 Vermiculite * ___ Other	☐ See SOF-V (ELAP 198.6) Analysis Sheet	☐ See Gravimetric (NOB) Analysis Sheet
Gravimetric Required ☐ Recommended ☐							
SOF-V Required ☐	Comments:						
POINT COUNT RESULTS ON THE BACK	Method: ☐ ELAP ☐ EPA ☑ SCANNING OPTION: ELAP (P.C.) & EPA See Note # 1 or Note # 2	Q.C. ☐		* If vermiculite is >10% the level of asbestos in a sample might be underestimated. See Note #3.			
2 Field Number 146	Color Red Texture Cr Homogenity ___ Vermiculite ☐ ☐ # of Layers ___ Asbestos ☐ ☑ Color of Layer ___ Detected Yes No	Morph Extinction RI ⊥ RI ∥ DS Color Color, Pleo Biref Sign Other Identity	___ Chrysotile ___ Amosite ___ Other	5% Cellulose ___ Fiberglass ___ Other Cellulose Undulose Extinction ☑ Fiberglass Isotopic ☐ Synthetic High Birefringence ☐ Horse Hair: Scales, Low to Moderate Birefringence ☐	100 Mineral Filler ___ Organic Binders 0 Vermiculite * ___ Other	☐ See SOF-V (ELAP 198.6) Analysis Sheet	☐ See Gravimetric (NOB) Analysis Sheet
Gravimetric Required ☐ Recommended ☐							
SOF-V Required ☐	Comments:						
POINT COUNT RESULTS ON THE BACK	Method: ☐ ELAP ☐ EPA ☑ SCANNING OPTION: ELAP (P.C.) & EPA See Note # 1 or Note # 2	Q.C. ☐		* If vermiculite is >10% the level of asbestos in a sample might be underestimated. See Note #3.			
3 Field Number 147	Color Red Texture Cr Homogenity ___ Vermiculite ☐ ☐ # of Layers ___ Asbestos ☐ ☑ Color of Layer ___ Detected Yes No	Morph Extinction RI ⊥ RI ∥ DS Color Color, Pleo Biref Sign Other Identity	___ Chrysotile ___ Amosite ___ Other	5% Cellulose ___ Fiberglass ___ Other Cellulose Undulose Extinction ☑ Fiberglass Isotopic ☐ Synthetic High Birefringence ☐ Horse Hair: Scales, Low to Moderate Birefringence ☐	100 Mineral Filler ___ Organic Binders 0 Vermiculite * ___ Other	☐ See SOF-V (ELAP 198.6) Analysis Sheet	☐ See Gravimetric (NOB) Analysis Sheet
Gravimetric Required ☐ Recommended ☐							
SOF-V Required ☐	Comments:						
POINT COUNT RESULTS ON THE BACK	Method: ☐ ELAP ☐ EPA ☑ SCANNING OPTION: ELAP (P.C.) & EPA See Note # 1 or Note # 2	Q.C. ☑ MF ND		* If vermiculite is >10% the level of asbestos in a sample might be underestimated. See Note #3.			
4 Field Number 148	Color Grey Texture Cr Homogenity ___ Vermiculite ☐ ☐ # of Layers ___ Asbestos ☐ ☑ Color of Layer ___ Detected Yes No	Morph Extinction RI ⊥ RI ∥ DS Color Color, Pleo Biref Sign Other Identity	___ Chrysotile ___ Amosite ___ Other	5% Cellulose ___ Fiberglass ___ Other Cellulose Undulose Extinction ☐ Fiberglass Isotopic ☐ Synthetic High Birefringence ☐ Horse Hair: Scales, Low to Moderate Birefringence ☐	100 Mineral Filler ___ Organic Binders 0 Vermiculite * ___ Other	☐ See SOF-V (ELAP 198.6) Analysis Sheet	☐ See Gravimetric (NOB) Analysis Sheet
Gravimetric Required ☐ Recommended ☐							
SOF-V Required ☐	Comments:						
POINT COUNT RESULTS ON THE BACK	Method: ☐ ELAP ☐ EPA ☑ SCANNING OPTION: ELAP (P.C.) & EPA See Note # 1 or Note # 2	Q.C. ☐		* If vermiculite is >10% the level of asbestos in a sample might be underestimated. See Note #3.			

Cardno ATC
Shaping the Future

CARDNO ATC – NEW YORK
104 East 25th Street, 10th Floor, New York, NY 10010
Phone: (212) 353-8280, Fax: (212) 353-3599 or 8306

Accreditation #:
NVLAP 101187-0
ELAP 10878

Microscope:
OLYMPUS BH-2
NIKON OPTIPHOT

BULK ASBESTOS ANALYSIS SHEET

Client / Project: 62 Kingsbridge Road 29 West Kingsbridge Road — Project Number: _____

Analysis Date: 4/15/15 — Analyst: A.L. Cirilo — Batch Number: 34606 — TEMPERATURE °c: 20

1

Field Number: 144

Gravimetric Required ☐ Recommended ☐

SOF-V Required ☐

POINT COUNT RESULTS ON THE BACK

Stereoscopic Exam

Color: Gray — Texture: C

Homogenity: _____ — Vermiculite ☐ ☑

# of Layers: _____ — Asbestos ☐ ☑

Color of Layer: _____ — Detected Yes No

PLM Optical Properties

Morph	Extinction	RI ⊥	RI ∥	DS Color	Color, Pleo	Biref	Sign	Other	Identity

Asbestos Results PLM %

_____ Chrysotile
_____ Amosite
_____ Other

Other Fibrous %

20 Cellulose
_____ Fiberglass
_____ Other

Cellulose Undulose Extinction ☐
Fiberglass Isotopic ☐
Synthetic High Birefringence ☐
Horse Hair: Scales, Low to Moderate Birefringence ☐

Non Fibrous %

100 Mineral Filler
_____ Organic Binders
0 Vermiculite *
_____ Other

* If vermiculite is >10% the level of asbestos in a sample might be underestimated. See Note #3.

SOF-V Results %

☐ See SOF-V (ELAP 198.6) Analysis Sheet

Gravimetric (NOB) Results

☐ See Gravimetric (NOB) Analysis Sheet

Comments:

Method: ☐ ELAP ☐ EPA ☐ SCANNING OPTION: ELAP (P.C.) & EPA — Q.C. ☐

See Note # 1 or Note # 2

2

Field Number: 150

Gravimetric Required ☐ Recommended ☐

SOF-V Required ☐

POINT COUNT RESULTS ON THE BACK

Stereoscopic Exam

Color: Black — Texture: NF

Homogenity: _____ — Vermiculite ☐ ☑

# of Layers: _____ — Asbestos ☐ ☑

Color of Layer: _____ — Detected Yes No

PLM Optical Properties

NOB

Morph	Extinction	RI ⊥	RI ∥	DS Color	Color, Pleo	Biref	Sign	Other	Identity
1m	11	1.517	1.553	M/B	—	L	+	—	C1
2m	11	1.587	1.594	M/B	—	L	+	—	C1
3m	11	1.591	1.594	M/B	—	L	+	—	C1
4m	11	1.591	1.594	M/B	—	L	+	—	C1

Asbestos Results PLM %

_____ Chrysotile
_____ Amosite
_____ Other

Other Fibrous %

20 Cellulose
_____ Fiberglass
_____ Other

Cellulose Undulose Extinction ☐
Fiberglass Isotopic ☐
Synthetic High Birefringence ☐
Horse Hair: Scales, Low to Moderate Birefringence ☐

Non Fibrous %

20 Mineral Filler
80 Organic Binders
0 Vermiculite *
_____ Other

* If vermiculite is >10% the level of asbestos in a sample might be underestimated. See Note #3.

SOF-V Results %

☐ See SOF-V (ELAP 198.6) Analysis Sheet

Gravimetric (NOB) Results

☑ See Gravimetric (NOB) Analysis Sheet

Comments:

Method: ☐ ELAP ☐ EPA ☑ SCANNING OPTION: ELAP (P.C.) & EPA — Q.C. ☐

See Note # 1 or Note # 2

3

Field Number: 151

Gravimetric Required ☐ Recommended ☐

SOF-V Required ☐

POINT COUNT RESULTS ON THE BACK

Stereoscopic Exam

Color: Black — Texture: NF

Homogenity: _____ — Vermiculite ☐ ☑

# of Layers: _____ — Asbestos ☐ ☑

Color of Layer: _____ — Detected Yes No

PLM Optical Properties

NOB

Morph	Extinction	RI ⊥	RI ∥	DS Color	Color, Pleo	Biref	Sign	Other	Identity
1m									
2m									
3m									

Asbestos Results PLM %

_____ Chrysotile
_____ Amosite
_____ Other

Other Fibrous %

20 Cellulose
_____ Fiberglass
_____ Other

Cellulose Undulose Extinction ☐
Fiberglass Isotopic ☐
Synthetic High Birefringence ☐
Horse Hair: Scales, Low to Moderate Birefringence ☐

Non Fibrous %

20 Mineral Filler
80 Organic Binders
0 Vermiculite *
_____ Other

* If vermiculite is >10% the level of asbestos in a sample might be underestimated. See Note #3.

SOF-V Results %

☐ See SOF-V (ELAP 198.6) Analysis Sheet

Gravimetric (NOB) Results

☑ See Gravimetric (NOB) Analysis Sheet

Comments:

Method: ☐ ELAP ☐ EPA ☑ SCANNING OPTION: ELAP (P.C.) & EPA — Q.C. ☐

See Note # 1 or Note # 2

4

Field Number: 152

Gravimetric Required ☐ Recommended ☐

SOF-V Required ☐

POINT COUNT RESULTS ON THE BACK

Stereoscopic Exam

Color: Black — Texture: NF

Homogenity: _____ — Vermiculite ☐ ☑

# of Layers: _____ — Asbestos ☐ ☑

Color of Layer: _____ — Detected Yes No

PLM Optical Properties

Morph	Extinction	RI ⊥	RI ∥	DS Color	Color, Pleo	Biref	Sign	Other	Identity

Asbestos Results PLM %

_____ Chrysotile
_____ Amosite
_____ Other

Other Fibrous %

20 Cellulose
_____ Fiberglass
_____ Other

Cellulose Undulose Extinction ☐
Fiberglass Isotopic ☐
Synthetic High Birefringence ☐
Horse Hair: Scales, Low to Moderate Birefringence ☐

Non Fibrous %

2 Mineral Filler
80 Organic Binders
0 Vermiculite *
_____ Other

* If vermiculite is >10% the level of asbestos in a sample might be underestimated. See Note #3.

SOF-V Results %

☐ See SOF-V (ELAP 198.6) Analysis Sheet

Gravimetric (NOB) Results

☑ See Gravimetric (NOB) Analysis Sheet

Comments:

Method: ☐ ELAP ☐ EPA ☐ SCANNING OPTION: ELAP (P.C.) & EPA — Q.C. ☐

See Note # 1 or Note # 2

Cardno ATC
Shaping the Future

CARDNO ATC – NEW YORK
104 East 25th Street, 10th Floor, New York, NY 10010
Phone: (212) 353-8280, Fax: (212) 353-3599 or 8306

Accreditations:
NVLAP 101187-0
ELAP 10878

Microscopes:
OLYMPUS BH-2 /
NIKON OPTIPHOT

BULK ASBESTOS ANALYSIS SHEET

Client / Project: 520 Kingsbridge Avenue / 520 West Kingsbridge Road — Project Number: _____

Analysis Date: 11/15/15 — Analyst: M. Ke — Batch Number: 34606 — TEMPERATURE °c: 22.0

1

Field Number: 153

Gravimetric Required ☐ Recommended ☐

SOF-V Required ☐

POINT COUNT RESULTS ON THE BACK

Stereoscopic Exam

Color: Black — Texture: NF

Homogenity: — Vermiculite ☐ ☑

# of Layers: — Asbestos ☐ ☑

Color of Layer: — Detected Yes No

Comments:

Method: ☐ ELAP ☐ EPA ☐ SCANNING OPTION: ELAP (P.C.) & EPA

* See Note # 1 or Note # 2

Q.C. ☐

PLM Optical Properties

Morph	Extinction	RI ⊥	RI ∥	DS Color	Color, Pleo	Biref	Sign	Other	Identity

Asbestos Results PLM %

_____ Chrysotile
_____ Amosite
_____ Other

Other Fibrous %

5 Cellulose
10 Fiberglass
_____ Other
Cellulose Ondulose Extinction ☑
Fiberglass Isotopic ☐
Synthetic High Birefringence ☐
Horse Hair: Scales, Low to Moderate Birefringence ☐

Non Fibrous %

20 Mineral Filler
70 Organic Binders
0 Vermiculite *
_____ Other

* If vermiculite is >10% the level of asbestos in a sample might be underestimated. See Note #3.

SOF-V Results %

☐ See SOF-V (ELAP 198.6) Analysis Sheet

Gravimetric (NOB) Results

☑ See Gravimetric (NOB) Analysis Sheet

2

Field Number: 154

Gravimetric Required ☐ Recommended ☐

SOF-V Required ☐

POINT COUNT RESULTS ON THE BACK

Stereoscopic Exam

Color: Black — Texture: NF

Homogenity: — Vermiculite ☐ ☑

# of Layers: — Asbestos ☐ ☑

Color of Layer: — Detected Yes No

Comments:

Method: ☐ ELAP ☐ EPA ☐ SCANNING OPTION: ELAP (P.C.) & EPA

See Note # 1 or Note # 2

Q.C. ☐

PLM Optical Properties

Morph	Extinction	RI ⊥	RI ∥	DS Color	Color, Pleo	Biref	Sign	Other	Identity

Asbestos Results PLM %

_____ Chrysotile
_____ Amosite
_____ Other

Other Fibrous %

5 Cellulose
10 Fiberglass
_____ Other
Cellulose Ondulose Extinction ☑
Fiberglass Isotopic ☐
Synthetic High Birefringence ☐
Horse Hair: Scales, Low to Moderate Birefringence ☐

Non Fibrous %

20 Mineral Filler
70 Organic Binders
0 Vermiculite *
_____ Other

* If vermiculite is >10% the level of asbestos in a sample might be underestimated. See Note #3.

SOF-V Results %

☐ See SOF-V (ELAP 198.6) Analysis Sheet

Gravimetric (NOB) Results

☑ See Gravimetric (NOB) Analysis Sheet

3

Field Number: 155

Gravimetric Required ☐ Recommended ☐

SOF-V Required ☐

POINT COUNT RESULTS ON THE BACK

Stereoscopic Exam

Color: White — Texture: Cot

Homogenity: — Vermiculite ☐ ☑

# of Layers: — Asbestos ☐ ☑

Color of Layer: — Detected Yes No

Comments:

Method: ☐ ELAP ☐ EPA ☑ SCANNING OPTION: ELAP (P.C.) & EPA

See Note # 1 or Note # 2

Q.C. ☐

PLM Optical Properties

Morph	Extinction	RI ⊥	RI ∥	DS Color	Color, Pleo	Biref	Sign	Other	Identity

Asbestos Results PLM %

_____ Chrysotile
_____ Amosite
_____ Other

Other Fibrous %

5 Cellulose
_____ Fiberglass
_____ Other
Cellulose Ondulose Extinction ☐
Fiberglass Isotopic ☐
Synthetic High Birefringence ☐
Horse Hair: Scales, Low to Moderate Birefringence ☐

Non Fibrous %

100 Mineral Filler
_____ Organic Binders
0 Vermiculite *
_____ Other

* If vermiculite is >10% the level of asbestos in a sample might be underestimated. See Note #3.

SOF-V Results %

☐ See SOF-V (ELAP 198.6) Analysis Sheet

Gravimetric (NOB) Results

☐ See Gravimetric (NOB) Analysis Sheet

4

Field Number: 156

Gravimetric Required ☐ Recommended ☐

SOF-V Required ☐

POINT COUNT RESULTS ON THE BACK

Stereoscopic Exam

Color: White — Texture: Cot

Homogenity: — Vermiculite ☐ ☑

# of Layers: — Asbestos ☐ ☑

Color of Layer: — Detected Yes No

Comments:

Method: ☐ ELAP ☐ EPA ☑ SCANNING OPTION: ELAP (P.C.) & EPA

See Note # 1 or Note # 2

Q.C. ☐

PLM Optical Properties

Morph	Extinction	RI ⊥	RI ∥	DS Color	Color, Pleo	Biref	Sign	Other	Identity

Asbestos Results PLM %

_____ Chrysotile
_____ Amosite
_____ Other

Other Fibrous %

5 Cellulose
_____ Fiberglass
_____ Other
Cellulose Ondulose Extinction ☐
Fiberglass Isotopic ☐
Synthetic High Birefringence ☐
Horse Hair: Scales, Low to Moderate Birefringence ☐

Non Fibrous %

100 Mineral Filler
_____ Organic Binders
0 Vermiculite *
_____ Other

* If vermiculite is >10% the level of asbestos in a sample might be underestimated. See Note #3.

SOF-V Results %

☐ See SOF-V (ELAP 198.6) Analysis Sheet

Gravimetric (NOB) Results

☐ See Gravimetric (NOB) Analysis Sheet

Cardno ATC
Shaping the Future

CARDNO ATC – NEW YORK
104 East 25th Street, 10th Floor, New York, NY 10010
Phone: (212) 353-8280, Fax: (212) 353-3599 or 8306

Accreditations:
NVLAP 101197-0
ELAP 10879

Microscopes:
OLYMPUS BH-2
NIKON OPTIPHOT

BULK ASBESTOS ANALYSIS SHEET

Client / Project 6 Bainbridge Avenue / 29 West Kingsbridge Road Project Number _____

Analysis Date 11/15/12 Analyst M Tang Batch Number 34606

TEMPERATURE °c 24

1

Field Number 157

Gravimetric Required ☐ Recommended ☐

SOF-V Required ☐

POINT COUNT RESULTS ON THE BACK

Stereoscopic Exam

Color White Texture Co

Homogenity 1 Vermiculite ☐ ☑

# of Layers 1 Asbestos ☐ ☑

Color of Layer _____ Detected Yes No

PLM Optical Properties

Morph	Extinction	RI ⊥	RI ∥	DS Color	Color, Pleo	Biref	Sign	Other	Identity

Asbestos Results PLM %

_____ Chrysotile

_____ Amosite

_____ Other

Other Fibrous %

02 Cellulose

_____ Fiberglass

_____ Other

Cellulose Undulose Extinction ☐

Fiberglass Isotopic ☐

Synthetic High Birefringence ☐

Horse Hair: Scales, Low to Moderate Birefringence ☐

Non Fibrous %

100 Mineral Filler

_____ Organic Binders

0 Vermiculite *

_____ Other

* If vermiculite is >10% the level of asbestos in a sample might be underestimated. See Note #3.

SOF-V Results %

☐ See SOF-V (ELAP 198.6) Analysis Sheet

Gravimetric (NOB) Results

☐ See Gravimetric (NOB) Analysis Sheet

Comments: NAF NO

Method: ☐ ELAP ☐ EPA ☑ SCANNING OPTION: ELAP (P.C.) & EPA

See Note # 1 or Note # 2

Q.C. ☐

2

Field Number 158

Gravimetric Required ☐ Recommended ☐

SOF-V Required ☐

POINT COUNT RESULTS ON THE BACK

Stereoscopic Exam

Color Brown Texture F

Homogenity 1 Vermiculite ☐ ☐

# of Layers 1 Asbestos ☐ ☑

Color of Layer _____ Detected Yes No

PLM Optical Properties

Morph	Extinction	RI ⊥	RI ∥	DS Color	Color, Pleo	Biref	Sign	Other	Identity

Asbestos Results PLM %

_____ Chrysotile

_____ Amosite

_____ Other

Other Fibrous %

90 Cellulose

_____ Fiberglass

_____ Other

Cellulose Undulose Extinction ☑

Fiberglass Isotopic ☐

Synthetic High Birefringence ☐

Horse Hair: Scales, Low to Moderate Birefringence ☐

Non Fibrous %

10 Mineral Filler

_____ Organic Binders

0 Vermiculite *

_____ Other

* If vermiculite is >10% the level of asbestos in a sample might be underestimated. See Note #3.

SOF-V Results %

☐ See SOF-V (ELAP 198.6) Analysis Sheet

Gravimetric (NOB) Results

☐ See Gravimetric (NOB) Analysis Sheet

Comments:

Method: ☐ ELAP ☐ EPA ☑ SCANNING OPTION: ELAP (P.C.) & EPA

See Note # 1 or Note # 2

Q.C. ☐

3

Field Number 159

Gravimetric Required ☐ Recommended ☐

SOF-V Required ☐

POINT COUNT RESULTS ON THE BACK

Stereoscopic Exam

Color Brown Texture F

Homogenity 1 Vermiculite ☐ ☐

# of Layers 1 Asbestos ☐ ☑

Color of Layer _____ Detected Yes No

PLM Optical Properties

Morph	Extinction	RI ⊥	RI ∥	DS Color	Color, Pleo	Biref	Sign	Other	Identity

Asbestos Results PLM %

_____ Chrysotile

_____ Amosite

_____ Other

Other Fibrous %

90 Cellulose

_____ Fiberglass

_____ Other

Cellulose Undulose Extinction ☑

Fiberglass Isotopic ☐

Synthetic High Birefringence ☐

Horse Hair: Scales, Low to Moderate Birefringence ☐

Non Fibrous %

10 Mineral Filler

_____ Organic Binders

0 Vermiculite *

_____ Other

* If vermiculite is >10% the level of asbestos in a sample might be underestimated. See Note #3.

SOF-V Results %

☐ See SOF-V (ELAP 198.6) Analysis Sheet

Gravimetric (NOB) Results

☐ See Gravimetric (NOB) Analysis Sheet

Comments:

Method: ☐ ELAP ☐ EPA ☑ SCANNING OPTION: ELAP (P.C.) & EPA

See Note # 1 or Note # 2

Q.C. ☐

4

Field Number 160

Gravimetric Required ☐ Recommended ☐

SOF-V Required ☐

POINT COUNT RESULTS ON THE BACK

Stereoscopic Exam

Color Black Texture NF

Homogenity 1 Vermiculite ☐ ☑

# of Layers 1 Asbestos ☐ ☑

Color of Layer _____ Detected Yes No

PLM Optical Properties

Morph	Extinction	RI ⊥	RI ∥	DS Color	Color, Pleo	Biref	Sign	Other	Identity

Asbestos Results PLM %

_____ Chrysotile

_____ Amosite

_____ Other

Other Fibrous %

50 Cellulose

_____ Fiberglass

_____ Other

Cellulose Undulose Extinction ☑

Fiberglass Isotopic ☐

Synthetic High Birefringence ☐

Horse Hair: Scales, Low to Moderate Birefringence ☐

Non Fibrous %

10 Mineral Filler

40 Organic Binders

0 Vermiculite *

_____ Other

* If vermiculite is >10% the level of asbestos in a sample might be underestimated. See Note #3.

SOF-V Results %

☐ See SOF-V (ELAP 198.6) Analysis Sheet

Gravimetric (NOB) Results

☑ See Gravimetric (NOB) Analysis Sheet

Comments:

Method: ☐ ELAP ☐ EPA ☑ SCANNING OPTION: ELAP (P.C.) & EPA

See Note # 1 or Note # 2

Q.C. ☐

Cardno ATC
Shaping the Future

CARDNO ATC – NEW YORK
104 East 25th Street, 10th Floor, New York, NY 10010
Phone: (212) 353-8280, Fax: (212) 353-3599 or 8306

Accreditations:
NVLAP 101187-3
ELAP 10679

Microscopes:
OLYMPUS BH-2
NIKON OPTIPHOT

BULK ASBESTOS ANALYSIS SHEET

Client / Project 6 Building Bridge Phase 129 West Kingsbridge Road Project Number _____

Analysis Date 11/15/15 Analyst M. Feibo Batch Number 34606

TEMPERATURE °c 24

1

Field Number 161

Gravimetric Required ☐ Recommended ☐

SOF-V Required ☐

POINT COUNT RESULTS ON THE BACK

Stereoscopic Exam

Color Black Texture NF

Homogenity _____ Vermiculite ☐ ☑

# of Layers _____ Asbestos ☐ ☑

Color of Layer _____ Detected Yes No

Comments:

Method: ☐ ELAP ☐ EPA ☑ SCANNING OPTION: ELAP (P.C.) & EPA

See Note # 1 or Note # 2

PLM Optical Properties

Morph	Extinction	RI ⊥	RI ∥	DS Color	Color, Pleo	Biref	Sign	Other	Identity

Q.C. ☐

Asbestos Results PLM %

_____ Chrysotile

_____ Amosite

_____ Other

Other Fibrous %

50 Cellulose

_____ Fiberglass

_____ Other

Cellulose Undulose Extinction ☑

Fiberglass Isotopic ☐

Synthetic High Birefringence ☐

Horse Hair: Scales, Low to Moderate Birefringence ☐

Non Fibrous %

10 Mineral Filler

40 Organic Binders

0 Vermiculite *

_____ Other

* If vermiculite is >10% the level of asbestos in a sample might be underestimated. See Note #3.

SOF-V Results %

☐ See SOF-V (ELAP 198.6) Analysis Sheet

Gravimetric (NOB) Results

☑ See Gravimetric (NOB) Analysis Sheet

2

Field Number 162

Gravimetric Required ☑ Recommended ☐

SOF-V Required ☐

POINT COUNT RESULTS ON THE BACK

Stereoscopic Exam

Color Brown Texture NF

Homogenity _____ Vermiculite ☐ ☑

# of Layers _____ Asbestos ☐ ☑

Color of Layer _____ Detected Yes No

Comments:

Method: ☐ ELAP ☐ EPA ☑ SCANNING OPTION: ELAP (P.C.) & EPA

See Note # 1 or Note # 2

PLM Optical Properties

Morph	Extinction	RI ⊥	RI ∥	DS Color	Color, Pleo	Biref	Sign	Other	Identity

Q.C. ☐

Asbestos Results PLM %

_____ Chrysotile

_____ Amosite

_____ Other

Other Fibrous %

50 Cellulose

50 Fiberglass

_____ Other

Cellulose Undulose Extinction ☑

Fiberglass Isotopic ☐

Synthetic High Birefringence ☐

Horse Hair: Scales, Low to Moderate Birefringence ☐

Non Fibrous %

20 Mineral Filler

30 Organic Binders

0 Vermiculite *

_____ Other

* If vermiculite is >10% the level of asbestos in a sample might be underestimated. See Note #3.

SOF-V Results %

☐ See SOF-V (ELAP 198.6) Analysis Sheet

Gravimetric (NOB) Results

☑ See Gravimetric (NOB) Analysis Sheet

3

Field Number 163

Gravimetric Required ☑ Recommended ☐

SOF-V Required ☐

POINT COUNT RESULTS ON THE BACK

Stereoscopic Exam

Color Brown Texture NF

Homogenity 2 Vermiculite ☐ ☑

# of Layers _____ Asbestos ☐ ☑

Color of Layer _____ Detected Yes No

Comments:

Method: ☐ ELAP ☐ EPA ☑ SCANNING OPTION: ELAP (P.C.) & EPA

See Note # 1 or Note # 2

PLM Optical Properties

Morph	Extinction	RI ⊥	RI ∥	DS Color	Color, Pleo	Biref	Sign	Other	Identity

Q.C. ☐

Asbestos Results PLM %

_____ Chrysotile

_____ Amosite

_____ Other

Other Fibrous %

50 Cellulose

50 Fiberglass

_____ Other

Cellulose Undulose Extinction ☑

Fiberglass Isotopic ☐

Synthetic High Birefringence ☐

Horse Hair: Scales, Low to Moderate Birefringence ☐

Non Fibrous %

10 Mineral Filler

40 Organic Binders

0 Vermiculite *

_____ Other

* If vermiculite is >10% the level of asbestos in a sample might be underestimated. See Note #3.

SOF-V Results %

☐ See SOF-V (ELAP 198.6) Analysis Sheet

Gravimetric (NOB) Results

☑ See Gravimetric (NOB) Analysis Sheet

4

Field Number 164

Gravimetric Required ☑ Recommended ☐

SOF-V Required ☐

POINT COUNT RESULTS ON THE BACK

Stereoscopic Exam

Color Brown Texture NF

Homogenity _____ Vermiculite ☐ ☑

# of Layers _____ Asbestos ☐ ☑

Color of Layer _____ Detected Yes No

Comments:

Method: ☐ ELAP ☐ EPA ☑ SCANNING OPTION: ELAP (P.C.) & EPA

See Note # 1 or Note # 2

PLM Optical Properties

Morph	Extinction	RI ⊥	RI ∥	DS Color	Color, Pleo	Biref	Sign	Other	Identity

Q.C. ☐

Asbestos Results PLM %

_____ Chrysotile

_____ Amosite

_____ Other

Other Fibrous %

50 Cellulose

50 Fiberglass

_____ Other

Cellulose Undulose Extinction ☑

Fiberglass Isotopic ☑

Synthetic High Birefringence ☐

Horse Hair: Scales, Low to Moderate Birefringence ☐

Non Fibrous %

10 Mineral Filler

40 Organic Binders

0 Vermiculite *

_____ Other

* If vermiculite is >10% the level of asbestos in a sample might be underestimated. See Note #3.

SOF-V Results %

☐ See SOF-V (ELAP 198.6) Analysis Sheet

Gravimetric (NOB) Results

☑ See Gravimetric (NOB) Analysis Sheet

Cardno ATC
Shaping the Future

CARDNO ATC – NEW YORK
104 East 25th Street, 10th Floor, New York, NY 10010
Phone: (212) 353-8280, Fax: (212) 353-3599 or 8306

Accreditations:
NVLAP 101197-0
ELAP 10870

Microscopes:
OLYMPUS BH-2
NIKON OPTIPHOT

BULK ASBESTOS ANALYSIS SHEET

Client / Project: 2 Kingsbridge Parkway [illegible] West Kingsbridge Road — Project Number: _____

Analysis Date: 11/15/15 — Analyst: M.E. Wang — Batch Number: 34606 — TEMPERATURE °c: 24.5

1

Field Number: 165

Gravimetric Required ☐ Recommended ☐

SOF-V Required ☐

POINT COUNT RESULTS ON TIB BACK

Stereoscopic Exam

Color: L. Brown — Texture: NF

Homogenity: ____ — Vermiculite ☐ ☐

# of Layers: ____ — Asbestos ☐ ☐

Color of Layer: ____ — Detected Yes No

Comments:

Method: ☐ ELAP ☐ EPA ☐ SCANNING OPTION: ELAP (P.C.) & EPA — Q.C. ☐

See Note # 1 or Note # 2

PLM Optical Properties

Morph	Extinction	RI ⊥	RI ∥	DS Color	Color, Pleo	Biref	Sign	Other	Identity

Asbestos Results PLM %

____ Chrysotile
____ Amosite
____ Other

Other Fibrous %

5 Cellulose
____ Fiberglass
____ Other
Cellulose Undulose Extinction ☐
Fiberglass Isotopic ☐
Synthetic High Birefringence ☐
Horse Hair: Scales, Low to Moderate Birefringence ☐

Non Fibrous %

25 Mineral Filler
65 Organic Binders
0 Vermiculite *
____ Other

* If vermiculite is >10% the level of asbestos in a sample might be underestimated. See Note #3.

SOF-V Results %

☐ See SOF-V (ELAP 198.6) Analysis Sheet

Gravimetric (NOB) Results

☐ See Gravimetric (NOB) Analysis Sheet

2

Field Number: 166

Gravimetric Required ☐ Recommended ☐

SOF-V Required ☐

POINT COUNT RESULTS ON TIB BACK

Stereoscopic Exam

Color: L. Brown — Texture: NF

Homogenity: ____ — Vermiculite ☐ ☑

# of Layers: ____ — Asbestos ☐ ☑

Color of Layer: ____ — Detected Yes No

Comments:

Method: ☐ ELAP ☐ EPA ☑ SCANNING OPTION: ELAP (P.C.) & EPA — Q.C. ☐

See Note # 1 or Note # 2

PLM Optical Properties

Morph	Extinction	RI ⊥	RI ∥	DS Color	Color, Pleo	Biref	Sign	Other	Identity

Asbestos Results PLM %

____ Chrysotile
____ Amosite
____ Other

Other Fibrous %

5 Cellulose
____ Fiberglass
____ Other
Cellulose Undulose Extinction ☑
Fiberglass Isotopic ☐
Synthetic High Birefringence ☐
Horse Hair: Scales, Low to Moderate Birefringence ☐

Non Fibrous %

35 Mineral Filler
65 Organic Binders
0 Vermiculite *
____ Other

* If vermiculite is >10% the level of asbestos in a sample might be underestimated. See Note #3.

SOF-V Results %

☐ See SOF-V (ELAP 198.6) Analysis Sheet

Gravimetric (NOB) Results

☐ See Gravimetric (NOB) Analysis Sheet

3

Field Number: 167

Gravimetric Required ☑ Recommended ☐

SOF-V Required ☐

POINT COUNT RESULTS ON TIB BACK

Stereoscopic Exam

Color: Black — Texture: NF

Homogenity: ____ — Vermiculite ☐ ☑

# of Layers: ____ — Asbestos ☐ ☐

Color of Layer: ____ — Detected Yes ☑ No

Comments:

Method: ☐ ELAP ☐ EPA ☐ SCANNING OPTION: ELAP (P.C.) & EPA — Q.C. ☑ MF OK

See Note # 1 or Note # 2

PLM Optical Properties

Morph	Extinction	RI ⊥	RI ∥	DS Color	Color, Pleo	Biref	Sign	Other	Identity
NOS									
W.F.	P	1.549	1.555	P/M		L	+		Ch
"	P	1.546	1.554	O/Y		L	+		Ch
"	P	1.547	1.552	P/M		L	+		Ch
"	P	1.547	1.551	N/A		L	+		Ch

Asbestos Results PLM %

2 Chrysotile
____ Amosite
____ Other

Other Fibrous %

10 Cellulose
____ Fiberglass
____ Other
Cellulose Undulose Extinction ☐
Fiberglass Isotopic ☐
Synthetic High Birefringence ☐
Horse Hair: Scales, Low to Moderate Birefringence ☐

Non Fibrous %

20 Mineral Filler
80 Organic Binders
0 Vermiculite *
____ Other

* If vermiculite is >10% the level of asbestos in a sample might be underestimated. See Note #3.

SOF-V Results %

☐ See SOF-V (ELAP 198.6) Analysis Sheet

Gravimetric (NOB) Results

☐ See Gravimetric (NOB) Analysis Sheet

4

Field Number: 168

Gravimetric Required ☑ Recommended ☐

SOF-V Required ☐

POINT COUNT RESULTS ON TIB BACK

Stereoscopic Exam

Color: Black — Texture: NF

Homogenity: ____ — Vermiculite ☐ ☑

# of Layers: ____ — Asbestos ☐ ☐

Color of Layer: ____ — Detected Yes ☑ No

Comments:

Method: ☐ ELAP ☐ EPA ☐ SCANNING OPTION: ELAP (P.C.) & EPA — Q.C. ☐

See Note # 1 or Note # 2

PLM Optical Properties

Morph	Extinction	RI ⊥	RI ∥	DS Color	Color, Pleo	Biref	Sign	Other	Identity
W.F.	P	1.550	1.556	P/M		L	+		Ch

Asbestos Results PLM %

2 Chrysotile
____ Amosite
____ Other

Other Fibrous %

10 Cellulose
____ Fiberglass
____ Other
Cellulose Undulose Extinction ☐
Fiberglass Isotopic ☐
Synthetic High Birefringence ☐
Horse Hair: Scales, Low to Moderate Birefringence ☐

Non Fibrous %

20 Mineral Filler
50 Organic Binders
20 Vermiculite *
____ Other

* If vermiculite is >10% the level of asbestos in a sample might be underestimated. See Note #3.

SOF-V Results %

☐ See SOF-V (ELAP 198.6) Analysis Sheet

Gravimetric (NOB) Results

☐ See Gravimetric (NOB) Analysis Sheet

Cardno ATC
Shaping the Future

CARDNO ATC – NEW YORK
104 East 25th Street, 10th Floor, New York, NY 10010
Phone: (212) 353-8280, Fax: (212) 353-3599 or 8306

Accreditations:
NVLAP 101187-0
ELAP 10070

Microscopes:
OLYMPUS BH-2
NIKON OPTIPHOT

BULK ASBESTOS ANALYSIS SHEET

Client / Project: 626 Kingsbridge Road, 629 West Kingsbridge Road — Project Number: _____

Analysis Date: 11/15/15 — Analyst: M. Fan — Batch Number: 34606

TEMPERATURE °c: 24

1 Field Number 169

Gravimetric Required ☐ Recommended ☐ | SOF-V Required ☐ | POINT COUNT RESULTS ON THE BACK

Stereoscopic Exam

Color: Tan/W — Texture: NF
Homogenity: Y — Vermiculite ☐ ☑
# of Layers: 1 — Asbestos ☐ ☑
Color of Layer: — Detected Yes ☐ No ☑

PLM Optical Properties

Morph	Extinction	RI ⊥	RI ∥	DS Color	Color, Pleo	Biref	Sign	Other	Identity

Asbestos Results PLM %: Chrysotile ____ Amosite ____ Other ____

Other Fibrous %: 60 Cellulose ____ Fiberglass ____ Other
Cellulose Undulose Extinction ☐ Fiberglass Isotopic ☐ Synthetic High Birefringence ☐ Horse Hair: Scales, Low to Moderate Birefringence ☐

Non Fibrous %: 10 Mineral Filler 30 Organic Binders 0 Vermiculite * ____ Other

* If vermiculite is >10% the level of asbestos in a sample might be underestimated. See Note #3.

SOF-V Results %: ☐ See SOF-V (ELAP 198.6) Analysis Sheet

Gravimetric (NOB) Results: ☑ See Gravimetric (NOB) Analysis Sheet

Comments:
Method: ☑ ELAP ☐ EPA ☐ SCANNING OPTION: ELAP (P.C.) & EPA — Q.C. ☐
See Note # 1 or Note # 2

2 Field Number 170

Gravimetric Required ☐ Recommended ☐ | SOF-V Required ☐ | POINT COUNT RESULTS ON THE BACK

Stereoscopic Exam

Color: Tan/W — Texture: NF
Homogenity: Y — Vermiculite ☐ ☑
# of Layers: 1 — Asbestos ☐ ☑
Color of Layer: — Detected Yes ☐ No ☑

PLM Optical Properties

Morph	Extinction	RI ⊥	RI ∥	DS Color	Color, Pleo	Biref	Sign	Other	Identity

Asbestos Results PLM %: Chrysotile ____ Amosite ____ Other ____

Other Fibrous %: 70 Cellulose ____ Fiberglass ____ Other
Cellulose Undulose Extinction ☐ Fiberglass Isotopic ☐ Synthetic High Birefringence ☐ Horse Hair: Scales, Low to Moderate Birefringence ☐

Non Fibrous %: 10 Mineral Filler 20 Organic Binders 0 Vermiculite * ____ Other

* If vermiculite is >10% the level of asbestos in a sample might be underestimated. See Note #3.

SOF-V Results %: ☐ See SOF-V (ELAP 198.6) Analysis Sheet

Gravimetric (NOB) Results: ☑ See Gravimetric (NOB) Analysis Sheet

Comments:
Method: ☑ ELAP ☐ EPA ☐ SCANNING OPTION: ELAP (P.C.) & EPA — Q.C. ☐
See Note # 1 or Note # 2

3 Field Number 171

Gravimetric Required ☐ Recommended ☐ | SOF-V Required ☐ | POINT COUNT RESULTS ON THE BACK

Stereoscopic Exam

Color: Black — Texture: NF
Homogenity: Y — Vermiculite ☐ ☑
# of Layers: 1 — Asbestos ☑ ☐
Color of Layer: — Detected Yes ☐ No ☑

PLM Optical Properties

Morph	Extinction	RI ⊥	RI ∥	DS Color	Color, Pleo	Biref	Sign	Other	Identity
Fill	1.550	1.550	BM	Wk	—	L	+	—	Ch
W	//	1.549	1.549	YB	—	L	+	—	Ch
W	//	1.549	1.549	NO	—	L	+	—	Ch
W	//	1.546	1.546	NO	—	L	+	—	Ch

Asbestos Results PLM %: 10 Chrysotile ____ Amosite ____ Other ____

Other Fibrous %: 60 Cellulose ____ Fiberglass ____ Other
Cellulose Undulose Extinction ☐ Fiberglass Isotopic ☐ Synthetic High Birefringence ☐ Horse Hair: Scales, Low to Moderate Birefringence ☐

Non Fibrous %: 20 Mineral Filler 80 Organic Binders 0 Vermiculite * ____ Other

* If vermiculite is >10% the level of asbestos in a sample might be underestimated. See Note #3.

SOF-V Results %: ☐ See SOF-V (ELAP 198.6) Analysis Sheet

Gravimetric (NOB) Results: ☑ See Gravimetric (NOB) Analysis Sheet

Comments:
Method: ☑ ELAP ☐ EPA ☐ SCANNING OPTION: ELAP (P.C.) & EPA — Q.C. ☐
See Note # 1 or Note # 2

4 Field Number 172

Gravimetric Required ☐ Recommended ☐ | SOF-V Required ☐ | POINT COUNT RESULTS ON THE BACK

Stereoscopic Exam

Color: Black — Texture: NF
Homogenity: Y — Vermiculite ☐ ☑
# of Layers: 1 — Asbestos ☑ ☐
Color of Layer: — Detected Yes ☐ No ☑

PLM Optical Properties

Morph	Extinction	RI ⊥	RI ∥	DS Color	Color, Pleo	Biref	Sign	Other	Identity
Fill	1.550	1.550	BM	Wk	—	L	+	—	Ch

Asbestos Results PLM %: 10 Chrysotile ____ Amosite ____ Other ____

Other Fibrous %: 50 Cellulose ____ Fiberglass ____ Other
Cellulose Undulose Extinction ☐ Fiberglass Isotopic ☐ Synthetic High Birefringence ☐ Horse Hair: Scales, Low to Moderate Birefringence ☐

Non Fibrous %: 20 Mineral Filler 30 Organic Binders 0 Vermiculite * ____ Other

* If vermiculite is >10% the level of asbestos in a sample might be underestimated. See Note #3.

SOF-V Results %: ☐ See SOF-V (ELAP 198.6) Analysis Sheet

Gravimetric (NOB) Results: ☑ See Gravimetric (NOB) Analysis Sheet

Comments:
Method: ☑ ELAP ☐ EPA ☐ SCANNING OPTION: ELAP (P.C.) & EPA — Q.C. ☐
See Note # 1 or Note # 2

Cardno ATC
Shaping the Future

CARDNO ATC – NEW YORK
104 East 25th Street, 10th Floor, New York, NY 10010
Phone: (212) 353-8280, Fax: (212) 353-3599 or 8306

Accreditations:
NVLAP 101187-0
ELAP 10676

Microscopes:
OLYMPUS BH-2 /
NIKON OPTIPHOT

BULK ASBESTOS ANALYSIS SHEET

Client / Project: 629 Kingsbridge Avenue | 629 West Kingsbridge Road | Project Number: _____

Analysis Date: 11/13/15 | Analyst: M. Feldman | Batch Number: 34606 | TEMPERATURE °c: 24

1

Field Number: 172

Gravimetric: Required ☐ Recommended ☐

SOF-V: Required ☐

POINT COUNT RESULTS ON THE BACK

Stereoscopic Exam

Color: Brown | Texture: F

Homogenity: 1 | Vermiculite ☐ ☑

# of Layers: 1 | Asbestos ☐ ☑

Color of Layer: 1 | Detected Yes No

PLM Optical Properties

Morph	Extinction	RI ⊥	RI ∥	DS Color	Color, Pleo	Biref	Sign	Other	Identity

Asbestos Results PLM %

_____ Chrysotile
_____ Amosite
_____ Other

Other Fibrous %

10 Cellulose
20 Fiberglass
_____ Other

Cellulose Undulose Extinction ☐
Fiberglass Isotopic ☐
Synthetic High Birefringence ☐
Horse Hair: Scales, Low to Moderate Birefringence ☐

Non Fibrous %

70 Mineral Filler
_____ Organic Binders
_____ Vermiculite *
_____ Other

* If vermiculite is >10% the level of asbestos in a sample might be underestimated. See Note #3.

SOF-V Results %

☐ See SOF-V (ELAP 198.6) Analysis Sheet

Gravimetric (NOB) Results

☐ See Gravimetric (NOB) Analysis Sheet

Comments:

Method: ☐ ELAP ☐ EPA ☑ SCANNING OPTION: ELAP (P.C.) & EPA | Q.C. ☐

See Note # 1 or Note # 2

2

Field Number: 171

Gravimetric: Required ☐ Recommended ☐

SOF-V: Required ☐

POINT COUNT RESULTS ON THE BACK

Stereoscopic Exam

Color: Brown | Texture: F

Homogenity: 1 | Vermiculite ☐ ☑

# of Layers: 1 | Asbestos ☐ ☑

Color of Layer: 1 | Detected Yes No

PLM Optical Properties

Morph	Extinction	RI ⊥	RI ∥	DS Color	Color, Pleo	Biref	Sign	Other	Identity

Asbestos Results PLM %

_____ Chrysotile
_____ Amosite
_____ Other

Other Fibrous %

10 Cellulose
20 Fiberglass
_____ Other

Cellulose Undulose Extinction ☐
Fiberglass Isotopic ☐
Synthetic High Birefringence ☐
Horse Hair: Scales, Low to Moderate Birefringence ☐

Non Fibrous %

80 Mineral Filler
_____ Organic Binders
0 Vermiculite *
_____ Other

* If vermiculite is >10% the level of asbestos in a sample might be underestimated. See Note #3.

SOF-V Results %

☐ See SOF-V (ELAP 198.6) Analysis Sheet

Gravimetric (NOB) Results

☐ See Gravimetric (NOB) Analysis Sheet

Comments:

Method: ☐ ELAP ☐ EPA ☑ SCANNING OPTION: ELAP (P.C.) & EPA | Q.C. ☐

See Note # 1 or Note # 2

3

Field Number: 175

Gravimetric: Required ☐ Recommended ☐

SOF-V: Required ☐

POINT COUNT RESULTS ON THE BACK

Stereoscopic Exam

Color: Brown | Texture: F

Homogenity: 1 | Vermiculite ☐ ☑

# of Layers: 1 | Asbestos ☐ ☑

Color of Layer: 1 | Detected Yes No

PLM Optical Properties

Morph	Extinction	RI ⊥	RI ∥	DS Color	Color, Pleo	Biref	Sign	Other	Identity

Asbestos Results PLM %

_____ Chrysotile
_____ Amosite
_____ Other

Other Fibrous %

10 Cellulose
20 Fiberglass
_____ Other

Cellulose Undulose Extinction ☐
Fiberglass Isotopic ☐
Synthetic High Birefringence ☐
Horse Hair: Scales, Low to Moderate Birefringence ☐

Non Fibrous %

80 Mineral Filler
_____ Organic Binders
0 Vermiculite *
_____ Other

* If vermiculite is >10% the level of asbestos in a sample might be underestimated. See Note #3.

SOF-V Results %

☐ See SOF-V (ELAP 198.6) Analysis Sheet

Gravimetric (NOB) Results

☐ See Gravimetric (NOB) Analysis Sheet

Comments:

Method: ☐ ELAP ☐ EPA ☑ SCANNING OPTION: ELAP (P.C.) & EPA | Q.C. ☐

See Note # 1 or Note # 2

4

Field Number: 176

Gravimetric: Required ☐ Recommended ☑

SOF-V: Required ☐

POINT COUNT RESULTS ON THE BACK

Stereoscopic Exam

Color: Grey | Texture: C

Homogenity: 1 | Vermiculite ☐ ☑

# of Layers: 1 | Asbestos ☑ ☐

Color of Layer: 1 | Detected Yes No

PLM Optical Properties

Morph	Extinction	RI ⊥	RI ∥	DS Color	Color, Pleo	Biref	Sign	Other	Identity
W	I	1.550	1.680	LM	wk	L	+	—	CC

Asbestos Results PLM %

90 Chrysotile
_____ Amosite
_____ Other

Other Fibrous %

TR Cellulose
_____ Fiberglass
_____ Other

Cellulose Undulose Extinction ☑
Fiberglass Isotopic ☐
Synthetic High Birefringence ☐
Horse Hair: Scales, Low to Moderate Birefringence ☐

Non Fibrous %

100 Mineral Filler
_____ Organic Binders
0 Vermiculite *
_____ Other

* If vermiculite is >10% the level of asbestos in a sample might be underestimated. See Note #3.

SOF-V Results %

☐ See SOF-V (ELAP 198.6) Analysis Sheet

Gravimetric (NOB) Results

☐ See Gravimetric (NOB) Analysis Sheet

Comments:

Method: ☑ ELAP ☐ EPA ☐ SCANNING OPTION: ELAP (P.C.) & EPA | Q.C. ☐

See Note # 1 or Note # 2

CARDNO ATC – NEW YORK
104 East 25th Street, 10th Floor, New York, NY 10010
Phone: (212) 353-8280, Fax: (212) 353-3599 or 8306

Cardno ATC
Shaping the F...

Accreditations:
NVLAP 101187-0
ELAP 10879

Microscopes:
OLYMPUS BH-2
NIKON OPTIPHOT

BULK ASBESTOS ANALYSIS SHEET

Client / Project Cardno/Kingsbridge Armory/129 West Kingsbridge Road Project Number _____

Analysis Date 11/12/15 Analyst [illegible] Batch Number 34606 TEMPERATURE °c 20°

	Stereoscopic Exam	PLM Optical Properties	Asbestos Results PLM %	Other Fibrous %	Non Fibrous %	SOF-V Results %	Gravimetric (NOB) Results
1 Field Number 17	Color Grey Texture Gr	Morph Extinction RI ⊥ RI ∥ DS Color Color, Pleo Biref Sign Other Identify	2 Chrysotile	20 Cellulose	100 Mineral Filler	☐ See SOF-V (ELAP 198.6) Analysis Sheet	☐ See Gravimetric (NOB) Analysis Sheet
Gravimetric Required ☐ Recommended ☐	Homogenity _____ Vermiculite ☐ ☑	1 ST P ST P M Ncl + + Clr	_____ Amosite	_____ Fiberglass	_____ Organic Binders		
	# of Layers 1 Asbestos ☐ ☐		_____ Other	_____ Other	0 Vermiculite *		
SOF-V Required ☐	Color of Layer _____ Detected Yes No			Cellulose Undulose Extinction ☐	_____ Other		
	Comments:			Fiberglass Isotopic ☐			
POINT COUNT RESULTS ON THE BACK	Method: ☐ ELAP ☐ EPA ☐ SCANNING OPTION: ELAP (P.C.) & EPA See Note # 1 or Note # 2	Q.C. ☐		Synthetic High Birefringence ☐ Horse Hair: Scales, Low to Moderate Birefringence ☐	* If vermiculite is >10% the level of asbestos in a sample might be underestimated. See Note #3.		
2 Field Number 17	Color Grey Texture F		Chrysotile	Cellulose	Mineral Filler	☐ See SOF-V (ELAP 198.6) Analysis Sheet	☐ See Gravimetric (NOB) Analysis Sheet
Gravimetric Required ☐ Recommended ☐	Homogenity _____ Vermiculite ☐ ☑		Amosite	20 Fiberglass	_____ Organic Binders		
	# of Layers _____ Asbestos ☐ ☑		Other	_____ Other	0 Vermiculite *		
SOF-V Required ☐	Color of Layer _____ Detected Yes No			Cellulose Undulose Extinction ☐	_____ Other		
	Comments:			Fiberglass Isotopic ☐			
POINT COUNT RESULTS ON THE BACK	Method: ☐ ELAP ☐ EPA ☐ SCANNING OPTION: ELAP (P.C.) & EPA See Note # 1 or Note # 2	Q.C. ☑ NT ND		Synthetic High Birefringence ☐ Horse Hair: Scales, Low to Moderate Birefringence ☐	* If vermiculite is >10% the level of asbestos in a sample might be underestimated. See Note #3.		
3 Field Number 17	Color Grey Texture F		Chrysotile	Cellulose	Mineral Filler	☐ See SOF-V (ELAP 198.6) Analysis Sheet	☐ See Gravimetric (NOB) Analysis Sheet
Gravimetric Required ☐ Recommended ☐	Homogenity _____ Vermiculite ☐ ☑		Amosite	30 Fiberglass	_____ Organic Binders		
	# of Layers 1 Asbestos ☐ ☑		Other	_____ Other	0 Vermiculite *		
SOF-V Required ☐	Color of Layer _____ Detected Yes No			Cellulose Undulose Extinction ☐	_____ Other		
	Comments:			Fiberglass Isotopic ☐			
POINT COUNT RESULTS ON THE BACK	Method: ☐ ELAP ☐ EPA ☑ SCANNING OPTION: ELAP (P.C.) & EPA See Note # 1 or Note # 2	Q.C. ☐		Synthetic High Birefringence ☐ Horse Hair: Scales, Low to Moderate Birefringence ☐	* If vermiculite is >10% the level of asbestos in a sample might be underestimated. See Note #3.		
4 Field Number 160	Color Grey Texture F		Chrysotile	Cellulose	Mineral Filler	☐ See SOF-V (ELAP 198.6) Analysis Sheet	☐ See Gravimetric (NOB) Analysis Sheet
Gravimetric Required ☐ Recommended ☐	Homogenity _____ Vermiculite ☐ ☑		Amosite	30 Fiberglass	_____ Organic Binders		
	# of Layers 1 Asbestos ☐ ☑		Other	_____ Other	0 Vermiculite *		
SOF-V Required ☐	Color of Layer _____ Detected Yes No			Cellulose Undulose Extinction ☐	_____ Other		
	Comments:			Fiberglass Isotopic ☐			
POINT COUNT RESULTS ON THE BACK	Method: ☐ ELAP ☐ EPA ☑ SCANNING OPTION: ELAP (P.C.) & EPA See Note # 1 or Note # 2	Q.C. ☐		Synthetic High Birefringence ☐ Horse Hair: Scales, Low to Moderate Birefringence ☐	* If vermiculite is >10% the level of asbestos in a sample might be underestimated. See Note #3.		

Cardno ATC
Shaping the Future

CARDNO ATC – NEW YORK
104 East 25th Street, 10th Floor, New York, NY 10010
Phone: (212) 353-8280, Fax: (212) 353-3599 or 8306

Accreditations:
NVLAP 101187-0
ELAP 10979

Microscopes:
OLYMPUS BH-2 /
NIKON OPTIPHOT

BULK ASBESTOS ANALYSIS SHEET

Client / Project C-2 Kingsbridge Armory | 29 East Kingsbridge Road | Project Number _____

Analysis Date 4/15/15 | Analyst M. Fan | Batch Number 34606 | TEMPERATURE °c 24

1 Field Number 181

Gravimetric Required ☐ Recommended ☐
SOF-V Required ☐
POINT COUNT RESULTS ON THE BACK

Stereoscopic Exam
Color B Texture C
Homogenity Y Vermiculite ☐ ☑
# of Layers _____ Asbestos ☐ ☑
Color of Layer _____ Detected Yes / No

PLM Optical Properties

Morph	Extinction	RI ⊥	RI ∥	DS Color	Color, Pleo	Biref	Sign	Other	Identity

Asbestos Results PLM %
_____ Chrysotile
_____ Amosite
_____ Other

Other Fibrous %
92 Cellulose
_____ Fiberglass
_____ Other
Cellulose Undulose Extinction ☐
Fiberglass Isotopic ☐
Synthetic High Birefringence ☐
Horse Hair; Scales, Low to Moderate Birefringence ☐

Non Fibrous %
100 Mineral Filler
_____ Organic Binders
0 Vermiculite *
_____ Other
* If vermiculite is >10% the level of asbestos in a sample might be underestimated. See Note #3.

SOF-V Results % ☐ See SOF-V (ELAP 198.6) Analysis Sheet

Gravimetric (NOB) Results ☐ See Gravimetric (NOB) Analysis Sheet

Comments:
Method: ☐ ELAP ☐ EPA ☑ SCANNING OPTION: ELAP (P.C.) & EPA
See Note # 1 or Note # 2
Q.C. ☐

2 Field Number 182

Gravimetric Required ☐ Recommended ☐
SOF-V Required ☐
POINT COUNT RESULTS ON THE BACK

Stereoscopic Exam
Color B Texture C
Homogenity Y Vermiculite ☐ ☑
# of Layers _____ Asbestos ☐ ☑
Color of Layer _____ Detected Yes / No

PLM Optical Properties

Morph	Extinction	RI ⊥	RI ∥	DS Color	Color, Pleo	Biref	Sign	Other	Identity

Asbestos Results PLM %
_____ Chrysotile
_____ Amosite
_____ Other

Other Fibrous %
92 Cellulose
_____ Fiberglass
_____ Other
Cellulose Undulose Extinction ☐
Fiberglass Isotopic ☐
Synthetic High Birefringence ☐
Horse Hair; Scales, Low to Moderate Birefringence ☐

Non Fibrous %
100 Mineral Filler
_____ Organic Binders
0 Vermiculite *
_____ Other
* If vermiculite is >10% the level of asbestos in a sample might be underestimated. See Note #3.

SOF-V Results % ☐ See SOF-V (ELAP 198.6) Analysis Sheet

Gravimetric (NOB) Results ☐ See Gravimetric (NOB) Analysis Sheet

Comments:
Method: ☐ ELAP ☐ EPA ☑ SCANNING OPTION: ELAP (P.C.) & EPA
See Note # 1 or Note # 2
Q.C. ☐

3 Field Number 183

Gravimetric Required ☐ Recommended ☐
SOF-V Required ☐
POINT COUNT RESULTS ON THE BACK

Stereoscopic Exam
Color B Texture C
Homogenity Y Vermiculite ☐ ☑
# of Layers _____ Asbestos ☐ ☑
Color of Layer _____ Detected Yes / No

PLM Optical Properties

Morph	Extinction	RI ⊥	RI ∥	DS Color	Color, Pleo	Biref	Sign	Other	Identity

Asbestos Results PLM %
_____ Chrysotile
_____ Amosite
_____ Other

Other Fibrous %
92 Cellulose
_____ Fiberglass
_____ Other
Cellulose Undulose Extinction ☐
Fiberglass Isotopic ☐
Synthetic High Birefringence ☐
Horse Hair; Scales, Low to Moderate Birefringence ☐

Non Fibrous %
100 Mineral Filler
_____ Organic Binders
0 Vermiculite *
_____ Other
* If vermiculite is >10% the level of asbestos in a sample might be underestimated. See Note #3.

SOF-V Results % ☐ See SOF-V (ELAP 198.6) Analysis Sheet

Gravimetric (NOB) Results ☐ See Gravimetric (NOB) Analysis Sheet

Comments:
Method: ☐ ELAP ☐ EPA ☑ SCANNING OPTION: ELAP (P.C.) & EPA
See Note # 1 or Note # 2
Q.C. ☐

4 Field Number

Gravimetric Required ☐ Recommended ☐
SOF-V Required ☐
POINT COUNT RESULTS ON THE BACK

Stereoscopic Exam
Color _____ Texture _____
Homogenity _____ Vermiculite ☐ ☐
# of Layers _____ Asbestos ☐ ☐
Color of Layer _____ Detected Yes No

PLM Optical Properties

Morph	Extinction	RI ⊥	RI ∥	DS Color	Color, Pleo	Biref	Sign	Other	Identity

Asbestos Results PLM %
_____ Chrysotile
_____ Amosite
_____ Other

Other Fibrous %
_____ Cellulose
_____ Fiberglass
_____ Other
Cellulose Undulose Extinction ☐
Fiberglass Isotopic ☐
Synthetic High Birefringence ☐
Horse Hair; Scales, Low to Moderate Birefringence ☐

Non Fibrous %
_____ Mineral Filler
_____ Organic Binders
_____ Vermiculite *
_____ Other
* If vermiculite is >10% the level of asbestos in a sample might be underestimated. See Note #3.

SOF-V Results % ☐ See SOF-V (ELAP 198.6) Analysis Sheet

Gravimetric (NOB) Results ☐ See Gravimetric (NOB) Analysis Sheet

Comments:
Method: ☐ ELAP ☐ EPA ☐ SCANNING OPTION: ELAP (P.C.) & EPA
See Note # 1 or Note # 2
Q.C. ☐

Cardno ATC
Shaping the Future

CARDNO ATC
GRAVIMETRIC (NOB) ANALYSIS SHEET

Client/Project: GZA / KINGSBRIDGE ARMORY RUSH | PLM Batch #: 34606 | TEM Batch #: 81630 | Start Date: 11/15/15

NOB PLM PREP: SA | NOB PLM Analyst: MJG | NOB TEM PREP: MI | NOB TEM Analyst: RP | Date Completed: 11/16/15

	5	11	12	9	13		Methods		
							NOB		
Field #	% Organic	Non Ash Residue % NFr	% Carbonate	Asbestos Types or Vermiculite	% Total Asbestos or Vermiculite	Notes	PREP	PLM	TEM
1	77.3	0.6	20.9	Chrysotile	1.2		✓	✓	
2	88.9	3.2	7.9	NA		Positive Stop	✓		
7	92.4	2.2	5.4	ND			✓	✓	✓
8	89.5	1.8	8.7	ND			✓	✓	✓
11	54.7	7.9	37.4	ND			✓	✓	✓
12	47.4	5.3	47.3	ND			✓	✓	✓
13	88.9	2.0	9.1	ND			✓	✓	✓
14	89.0	2.4	8.6	ND			✓	✓	✓
15	37.7	48.6	13.7	ND			✓	✓	✓
16	38.7	55.7	5.6	ND			✓	✓	✓

Note 1: Methods: ELAP as per items 198.6 and 198.4.
Note 2: Vermiculite not reported = not detected.
Client Copy

Cardno ATC
Shaping the Future

CARDNO ATC
GRAVIMETRIC (NOB) ANALYSIS SHEET

Client/Project: GZA / KINGSBRIDGE ARMORY RUSH | PLM Batch #: 34606 | TEM Batch #: 81630 | Start Date: 11/15/15

NOB PLM PREP: SA | NOB PLM Analyst: MJG | NOB TEM PREP: MI | NOB TEM Analyst: RP | Date Completed: 11/16/15

	5	11	12	9	13		Methods		
							NOB		
Field #	% Organic	Non Asb. Residue % NFr	% Carbonate	Asbestos Types or Vermiculite	% Total Asbestos or Vermiculite	Notes	PREP	PLM	TEM
19	26.3	19.4	54.3	ND			✓	✓	✓
20	30.1	17.5	52.4	ND			✓	✓	✓
21	50.1	21.6	28.3	ND			✓	✓	✓
22	75.5	9.4	15.1	ND			✓	✓	✓
25	36.2	43.4	20.4	ND			✓	✓	✓
26	43.1	39.2	17.7	ND			✓	✓	✓
31	29.0	60.8	10.2	ND			✓	✓	✓
32	42.0	45.7	12.3	ND			✓	✓	✓
35	51.9	11.6	36.5	ND			✓	✓	✓
36	54.7	4.7	40.6	ND			✓	✓	✓

Note 1: Methods: ELAP as per items 198.6 and 198.4.
Note 2: Vermiculite not reported = not detected.

Client Copy

Cardno ATC
Changing the Future

CARDNO ATC
GRAVIMETRIC (NOB) ANALYSIS SHEET

Client/Project: GZA / KINGSBRIDGE ARMORY RUSH **PLM Batch #** 34606 **TEM Batch #** 81630 **Start Date:** 11/15/15

NOB PLM PREP: SA **NOB PLM Analyst:** MJG **NOB TEM PREP:** MI **NOB TEM Analyst:** RP **Date Completed:** 11/16/15

	5	11	12	9	13		Methods		
							NOB		
Field #	% Organic	Non Asb Residue % NFr	% Carbonate	Asbestos Types or Vermiculite	% Total Asbestos or Vermiculite	Notes	PREP	PLM	TEM
37	34.5	20.1	45.4	ND			✓	✓	✓
38	32.5	12.2	55.3	ND			✓	✓	✓
39	32.9	4.6	62.3	ND			✓	✓	✓
40	34.5	3.8	61.7	ND			✓	✓	✓
41	27.7	3.4	68.9	ND			✓	✓	✓
42	21.4	3.6	75.0	ND			✓	✓	✓
43	55.7	13.6	30.7	ND			✓	✓	✓
44	54.0	15.7	30.3	ND			✓	✓	✓
45	52.1	5.5	42.4	ND			✓	✓	✓
46	83.9	5.2	10.9	ND			✓	✓	✓

Note 1: Methods: ELAP as per items 198.6 and 198.4.
Note 2: Vermiculite not reported = not detected.
Client Copy

Cardno ATC
Shaping the Future

CARDNO ATC
GRAVIMETRIC (NOB) ANALYSIS SHEET

Client/Project: GZA / KINGSBRIDGE ARMORY RUSH **PLM Batch #** 34606 **TEM Batch #** 81630 **Start Date:** 11/15/15

NOB PLM PREP: SA **NOB PLM Analyst:** MJG **NOB TEM PREP:** MI **NOB TEM Analyst:** RP **Date Completed:** 11/16/15

	5	11	12	9	13		Methods		
							NOB		
Field #	% Organic	Non Asb Residue % NPr	% Carbonate	Asbestos Types or Vermiculite	% Total Asbestos or Vermiculite	Notes	PREP	PLM	TEM
47	77.6	5.4	17.0	ND			✔	✔	✔
48	78.7	4.0	17.3	ND			✔	✔	✔
49	49.3	20.4	30.3	ND			✔	✔	✔
50	47.8	21.7	30.5	ND			✔	✔	✔
51	66.8	12.2	21.0	ND			✔	✔	✔
52	63.1	4.1	32.8	ND			✔	✔	✔
53	22.2	19.7	58.1	ND			✔	✔	✔
54	31.5	45.9	22.6	ND			✔	✔	✔
61	86.3	3.6	10.1	ND			✔	✔	✔
62	82.3	5.7	12.0	ND			✔	✔	✔

Note 1: Methods: ELAP as per items 198.6 and 198.4.
Note 2: Vermiculite not reported = not detected.

Client Copy

Cardno ATC
Singling the Future

CARDNO ATC
GRAVIMETRIC (NOB) ANALYSIS SHEET

Client/Project: GZA / KINGSBRIDGE ARMORY RUSH **PLM Batch #** 34606 **TEM Batch #** 81630 **Start Date:** 11/15/15

NOB PLM PREP: SA **NOB PLM Analyst:** MJG **NOB TEM PREP:** MI **NOB TEM Analyst:** RP **Date Completed:** 11/16/15

	5	11	12	9	13		Methods		
							NOB		
Field #	% Organic	Non Asb Residue % NFr	% Carbonate	Asbestos Types or Vermiculite	% Total Asbestos or Vermiculite	Notes	PREP	PLM	TEM
63	88.5	3.9	7.6	ND			✓	✓	✓
66	64.4	3.2	32.4	ND			✓	✓	✓
67	83.2	3.0	13.8	ND			✓	✓	✓
68	45.7	3.0	51.3	ND			✓	✓	✓
69	44.9	3.0	52.1	ND			✓	✓	✓
70	55.9	21.7	22.4	ND			✓	✓	✓
71	58.8	22.5	18.7	ND			✓	✓	✓
72	51.0	25.7	23.3	Chrysotile	TR		✓	✓	✓
72A	55.7	41.8	2.5	Chrysotile	TR		✓	✓	✓
73	58.9	3.1	38.0	ND			✓	✓	✓

Note 1: Methods: ELAP as per items 198.6 and 198.4.
Note 2: Vermiculite not reported = not detected.
Client Copy

Cardno ATC
Shaping the Future

CARDNO ATC
GRAVIMETRIC (NOB) ANALYSIS SHEET

Client/Project: GZA / KINGSBRIDGE ARMORY RUSH | PLM Batch #: 34606 | TEM Batch #: 81630 | Start Date: 11/15/15

NOB PLM PREP: SA | NOB PLM Analyst: MJG | NOB TEM PREP: MI | NOB TEM Analyst: RP | Date Completed: 11/16/15

	5	11	12	9	13		Methods		
							NOB		
Field #	% Organic	Non Asb Residue % NFr	% Carbonate	Asbestos Types or Vermiculite	% Total Asbestos or Vermiculite	Notes	PREP	PLM	TEM
74	87.0	3.2	9.8	ND			✓	✓	✓
75	35.2	14.6	40.4	Chrysotile	9.8		✓	✓	
76	34.4	54.7	10.9	NA		Positive Stop	✓		
77	77.1	8.8	14.1	ND			✓	✓	✓
78	79.2	5.7	15.1	ND			✓	✓	✓
79	40.4	19.3	38.2	Chrysotile	2.1		✓	✓	✓
80	44.5	21.3	34.2	NA		Positive Stop, Inconclusive by NOB PLM	✓	✓	
81	52.3	23.0	24.7	ND			✓	✓	✓
82	89.1	5.9	5.0	ND			✓	✓	✓
83	93.0	6.2	0.8	ND			✓	✓	✓

Note 1: Methods: ELAP as per items 198.6 and 198.4.
Note 2: Vermiculite not reported = not detected.

Client Copy

Cardno ATC
Shaping the Future

CARDNO ATC
GRAVIMETRIC (NOB) ANALYSIS SHEET

Client/Project: GZA / KINGSBRIDGE ARMORY RUSH **PLM Batch #** 34606 **TEM Batch #** 81630 **Start Date:** 11/15/15

NOB PLM PREP: SA **NOB PLM Analyst:** MJG **NOB TEM PREP:** MI **NOB TEM Analyst:** RP **Date Completed:** 11/16/15

	5	11	12	9	13		Methods		
							NOB		
Field #	% Organic	Non Asb Residue % NFr	% Carbonate	Asbestos Types or Vermiculite	% Total Asbestos or Vermiculite	Notes	PREP	PLM	TEM
84	94.2	4.4	1.4	ND			✔	✔	✔

Note 1: Methods: ELAP as per items 198.6 and 198.4.
Note 2: Vermiculite not reported = not detected.

Client Copy

Cardno ATC
Keeping the Future

CARDNO ATC
GRAVIMETRIC (NOB) ANALYSIS SHEET

Client/Project: GZA / Kingsbridge Armony / 29 West *** RUSH *** PLM Batch # 34606A TEM Batch # 81629 Start Date: 11/15/15

NOB PLM PREP: Z.ANSARI NOB PLM Analyst: MJG NOB TEM PREP: MI NOB TEM Analyst: RP Date Completed: 11/16/15

	5	11	12	9	13		Methods		
							NOB		
Field #	% Organic	Non Asb Residue % NFr	% Carbonate	Asbestos Types or Vermiculite	% Total Asbestos or Vermiculite	Notes	PREP	PLM	TEM
87	36.4	21.2	42.4	ND			✔	✔	✔
88	46.8	23.7	29.5	ND			✔	✔	✔
89	4.8	91.1	4.1	ND			✔	✔	✔
90	2.5	91.6	5.9	ND			✔	✔	✔
91	8.8	28.3	62.9	ND			✔	✔	✔
92	9.7	36.6	53.7	ND			✔	✔	✔
93	51.4	38.1	10.5	ND			✔	✔	✔
94	50.4	38.2	11.4	ND			✔	✔	✔
101	83.8	5.6	10.6	ND			✔	✔	✔
102	76.8	6.9	16.3	ND			✔	✔	✔

Note 1: Methods: ELAP as per items 198.6 and 198.4.
Note 2: Vermiculite not reported = not detected.

Client Copy

Cardno ATC
Shaping the Future

CARDNO ATC
GRAVIMETRIC (NOB) ANALYSIS SHEET

Client/Project: GZA / Kingsbridge Armony / 29 West *** RUSH *** **PLM Batch #** 34606A **TEM Batch #** 81629 **Start Date:** 11/15/15

NOB PLM PREP: Z.ANSARI **NOB PLM Analyst:** MJG **NOB TEM PREP:** MI **NOB TEM Analyst:** RP **Date Completed:** 11/16/15

	5	11	12	9	13		Methods		
		Non Asb Residue %		Asbestos Types	% Total Asbestos		NOB		
Field #	% Organic	ND	% Carbonate	or Vermiculite	or Vermiculite	Notes	PREP	PLM	TEM
103	4.1	72.5	23.4	ND			✔	✔	✔
104	2.2	81.4	16.4	ND			✔	✔	✔
107	49.9	10.3	39.8	ND			✔	✔	✔
108	50.9	11.7	37.4	ND			✔	✔	✔
109	47.5	25.6	26.9	ND			✔	✔	✔
110	49.8	34.5	15.7	ND			✔	✔	✔
111	30.8	12.1	57.1	ND			✔	✔	✔
112	33.7	4.2	62.1	ND			✔	✔	✔
113	58.8	20.2	21.0	ND			✔	✔	✔
114	51.5	9.8	38.7	ND			✔	✔	✔

Note 1: Methods: ELAP as per items 198.6 and 198.4.
Note 2: Vermiculite not reported = not detected.

Client Copy

Cardno ATC
Shaping the Future

CARDNO ATC
GRAVIMETRIC (NOB) ANALYSIS SHEET

Client/Project: GZA / Kingsbridge Armony / 29 West *** RUSH *** PLM Batch # 34606A TEM Batch # 81629 Start Date: 11/15/15

NOB PLM PREP: Z.ANSARI NOB PLM Analyst: MJG NOB TEM PREP: MI NOB TEM Analyst: RP Date Completed: 11/16/15

	5	11	12	9	13		Methods		
							NOB		
Field #	% Organic	Non Asb Residue % NFs	% Carbonate	Asbestos Types or Vermiculite	% Total Asbestos or Vermiculite	Notes	PREP	PLM	TEM
115	27.5	18.1	45.5	Chrysotile	8.9		✓	✓	
117	64.5	18.2	17.3	Chrysotile			✓	✓	
118	26.9	22.7	42.8	Chrysotile	7.6		✓	✓	
119	22.2	17.2	52.1	Chrysotile	8.5		✓	✓	
131	20.6	1.4	78.0	ND			✓	✓	✓
132	19.7	1.2	79.1	ND			✓	✓	✓
133	48.1	21.7	30.2	ND			✓	✓	✓
134	59.5	33.4	7.1	ND			✓	✓	✓
135	40.9	41.6	17.5	ND			✓	✓	✓
136	40.8	43.6	15.6	ND			✓	✓	✓

Note 1: Methods: ELAP as per items 198.6 and 198.4.
Note 2: Vermiculite not reported = not detected.

Client Copy

Cardno ATC
Shaping the Future

CARDNO ATC
GRAVIMETRIC (NOB) ANALYSIS SHEET

Client/Project: GZA / Kingsbridge Armony / 29 West *** RUSH *** PLM Batch # 34606A TEM Batch # 81629 Start Date: 11/15/15

NOB PLM PREP: Z.ANSARI NOB PLM Analyst: MJG NOB TEM PREP: MI NOB TEM Analyst: RP Date Completed: 11/16/15

	5	11	12	9	13		Methods		
							NOB		
Field #	% Organic	Non Ash Residue % NFr	% Carbonate	Asbestos Types or Vermiculite	% Total Asbestos or Vermiculite	Notes	PREP	PLM	TEM
137	39.9	1.2	58.9	ND			✔	✔	✔
138	40.6	1.2	58.2	ND			✔	✔	✔
139	58.2	15.1	26.7	ND			✔	✔	✔
140	79.8	9.7	10.5	ND			✔	✔	✔
141	89.2	6.7	4.1	ND			✔	✔	✔
142	90.6	5.5	3.9	ND			✔	✔	✔
150	20.2	35.7	21.1	Chrysotile	23		✔	✔	
151	23.2	56.2	20.6	NA		Positive Stop	✔		
152	26.5	54.9	18.6	NA		Positive Stop	✔		
153	24.0	51.7	24.3	ND			✔	✔	✔

Note 1: Methods: ELAP as per items 198.6 and 198.4.
Note 2: Vermiculite not reported = not detected.

Client Copy

Cardno ATC
Shaping the Future

CARDNO ATC
GRAVIMETRIC (NOB) ANALYSIS SHEET

Client/Project: GZA / Kingsbridge Armony / 29 West *** RUSH *** PLM Batch # 34606A TEM Batch # 81629 Start Date: 11/15/15

NOB PLM PREP: Z.ANSARI NOB PLM Analyst: MJG NOB TEM PREP: MI NOB TEM Analyst: RP Date Completed: 11/16/15

	5	11	12	9	13		Methods		
							NOB		
Field #	% Organic	Non Ash Residue % NFr	% Carbonate	Asbestos Types or Vermiculite	% Total Asbestos or Vermiculite	Notes	PREP	PLM	TEM
154	6.4	55.9	37.7	ND			✓	✓	✓
160	86.3	5.5	8.2	ND			✓	✓	✓
161	89.3	4.1	6.6	ND			✓	✓	✓
162	45.7	49.0	5.3	ND			✓	✓	✓
163	17.9	62.2	19.9	ND			✓	✓	✓
164	3.2	80.2	16.6	ND			✓	✓	✓
165	32.6	1.3	66.1	ND			✓	✓	✓
166	32.6	1.2	66.2	ND			✓	✓	✓
167	59.4	6.1	30.5	Chrysotile	4.0		✓	✓	
168	63.8	15.1	21.1	NA		Positive Stop	✓		

Note 1: Methods: ELAP as per items 198.6 and 198.4.
Note 2: Vermiculite not reported = not detected.

Client Copy

Cardno ATC
Shaping the Future

CARDNO ATC
GRAVIMETRIC (NOB) ANALYSIS SHEET

Client/Project: GZA / Kingsbridge Armony / 29 West *** RUSH *** **PLM Batch #** 34606A **TEM Batch #** 81629 **Start Date:** 11/15/15

NOB PLM PREP: Z.ANSARI **NOB PLM Analyst:** MJG **NOB TEM PREP:** MI **NOB TEM Analyst:** RP **Date Completed:** 11/16/15

	5	11	12	9	13		Methods		
							NOB		
Field #	% Organic	Non Asb Residue % NFr	% Carbonate	Asbestos Types or Vermiculite	% Total Asbestos or Vermiculite	Notes	PREP	PLM	TEM
169	87.8	3.2	9.0	ND			✓	✓	✓
170	89.0	1.2	9.8	ND			✓	✓	✓
171	21.6	45.6	21.8	Chrysotile	11		✓	✓	
172	67.9	11.1	21.0	NA		Positive Stop	✓		

Note 1: Methods: ELAP as per items 198.6 and 198.4.
Note 2: Vermiculite not reported = not detected.

Client Copy

Chain of Custody

GZA GeoEnvironmental, Inc.
55 Lane Road, Fairfield, NJ 07004

Phone: 973-774-3311
Fax: 973-774-3350
benjamin.sallemi@gza.com

3460 3 of 13

Contact:

Name Benjamin Sallemi / Chris Pierce

Company GZA GeoEnvironmental, Inc.

Address 55 Lane Road, Fairfield, NJ 07004

Phone 973-774-3311 Ext. Fax 973-774-3350

Cell 973-303-9796 e-mail benjamin.sallemi@gza.com / christopher.pierce@gza.com

Project Name: Kingsbridge Armory Job No. 41.0162348.20

Sampling Date Location 29 West Kingsbridge Road, Bronx, NY

Special Instructions Stop at first positive for each homogeneous area

Send initial results by: Fax [ ] Phone [ ] Cell [ ] e-mail [X] choose one only

BULK:	[X] Asbestos, PLM - Friable	[ ]	[X] Asbestos, PLM - NOB		[X] Asbestos, TEM - NOB		
AIR:	[ ] Asbestos, Air, PCM	[ ] Asbestos, TEM, Chatfield	[ ] Asbestos, TEM, Conventional		[ ] Asbestos, TEM, PCMe		

FOR ASBESTOS, BULK, PLM ANALYSIS: TAT REQUIRED: Immediate 6-Hours 1-Day 2-Days 3 - 5 Days

HA	Sample ID	Sample Description / Location	Layered?	Layering: Describe each layer to be analyzed
16	16-31	2x4' Ceiling Tile with Pinholes In Homeless Shelter Wing Bsmt Mezz N. Bathroom	No Yes	
↓	16-32	↓	No Yes	
17	17-33	Ceramic Wall Tile Mastic In S.E. Mech Room In Bsmt. Mezzanine	No Yes	
↓	17-34	↓	No Yes	
18	18-35	Floor Leveling Compound Beneath Beige 12x12 F.T. In Homeless Shelter Area Bsmt Mezz	No Yes	Throughout Wing
↓	18-36	↓	No Yes	↓
19	19-37	Tan 12x12 F.T. In Homeless Shelter Wing Bsmt Mezzanine	No Yes	Room 18
↓	19-38	↓	No Yes	↓
20	20-39	Beige 12x12 F.T. In Homeless Shelter Wing Bsmt. Mezzanine	No Yes	Throughout Wing
↓	20-40	↓	No Yes	↓
21	21-41	White 12"x12" F.T. Beneath Beige 12"x12" F.T. In Homeless Shelter N.W. Area Bsmt Mezz.	No Yes	Room 18
↓	21-42	↓	No Yes	↓
22	22-43	~~Mastic~~ Adhesive Backing Associated with HA-21 Homeless Shelter N.W Area Bsmt Mezz	No Yes	Room 18
↓	22-44	↓	No Yes	↓
23	23-45	Mastic Associated with HA-19 In Homeless Shelter Wing Bsmt. Mezzanine Room 18	No Yes	

Relinquished By: [signature] Date: 11/10/15 1930

Received By: Grace Chan Date: 11/3/15 10AM

Received By: Date:

Analyzed by: CAR 11/4/15 4:59 PM

11/5/15 12:32

Chain of Custody

GZA GeoEnvironmental, Inc.
55 Lane Road, Fairfield, NJ 07004

Phone: 973-774-3311
Fax: 973-774-3350
benjamin.sallemi@gza.com

34606

4 of 13

Contact:

Name: Benjamin Sallemi / Chris Pierce
Company: GZA GeoEnvironmental, Inc.
Address: 55 Lane Road, Fairfield, NJ 07004
Phone: 973-774-3311 Ext. Fax: 973-774-3350
Cell: 973-303-9796 e-mail: benjamin.sallemi@gza.com / christopher.pierce@gza.com

Project Name: Kingsbridge Armory Job No. 41.0162348.20
Sampling Date: Location: 29 West Kingsbridge Road, Bronx, NY
Special Instructions: Stop at first positive for each homogeneous area

Send initial results by: Fax [ ] Phone [ ] Cell [ ] e-mail [X] choose one only

BULK: [X] Asbestos, PLM - Friable [X] Asbestos, PLM - NOB [X] Asbestos, TEM - NOB
AIR: [ ] Asbestos, Air, PCM [ ] Asbestos, TEM, Chatfield [ ] Asbestos, TEM, Conventional [ ] Asbestos, TEM, PCMe

FOR ASBESTOS, BULK, PLM ANALYSIS: TAT REQUIRED: Immediate 6-Hours 1-Day 2-Days 3 - 5 Days

HA	Sample ID	Sample Description / Location	Layered?	Layering: Describe each layer to be analyzed
23	23-46	Mastic Assoc. with HA-19 In Homeless Shelter Wing Bsmt. Mezzanine Room 18	No Yes	
24	24-47	Mastic Assoc. with HA-20 In Homeless Shelter Wing	No Yes	Throughout Wing
↓	24-48	↓	No Yes	↓
25	25-49	Cove Base Material In Homeless Shelter Wing Hallway Bsmt Mezzanine	No Yes	↓
↓	25-50	↓	No Yes	↓
26	26-51	Glue Backing To HA-25 In Homeless Shelter Wing Bsmt Mezzanine Hallway	No Yes	↓
↓	26-52	↓	No Yes	↓
27	27-53	Adhesive Backing to 4"x4" Ceramic Wall Tile Homeless Shelter Wing Mens Room Bsmt Mezz	No Yes	
↓	27-54	Adhesive Backing to 4"x8" Ceramic Wall Tile In Homeless Shelter Wing Womens Room Bsmt Mezz	No Yes	
28	28-55	Grout to 1" Ceramic Floor Tile In Homeless Shelter Wing Mens Room Bsmt Mezzanine	No Yes	
↓	28-56	↓	No Yes	
29	29-57	Thinset Mortar to 4"x4" Ceramic Wall Tile Homeless Shelter Wing Mens Rm. In Bsmt. Mezzanine	No Yes	
↓	29-58	↓	No Yes	
30	30-59	Dry wall In Homeless Shelter Wing Hallway Bsmt. Mezzanine	No Yes	
↓	30-60	Dry wall In Homeless Shelter Wing Room 6 Bsmt Mezzanine	No Yes	

Relinquished By: [signature] Date: 11/10/15 1930
Received By: Grace Chan Date: 11/13/15 10AM
Received By: Date:

Analyzed by: AD 11/14 4:59 PM

11/16/15 13:23

Chain of Custody

GZA GeoEnvironmental, Inc.
55 Lane Road, Fairfield, NJ 07004

Phone: 973-774-3311
Fax: 973-774-3350
benjamin.sallemi@gza.com

34606

5 of 13

Contact:

Name Benjamin Sallemi / Chris Pierce

Company GZA GeoEnvironmental, Inc.

Address 55 Lane Road, Fairfield, NJ 07004

Phone 973-774-3311 Ext. Fax 973-774-3350

Cell 973-303-9796 e-mail benjamin.sallemi@gza.com / christopher.pierce@gza.com

Project Name: Kingsbridge Armory Job No. 41.0162348.20

Sampling Date Location 29 West Kingsbridge Road, Bronx, NY

Special Instructions Stop at first positive for each homogeneous area

Send initial results by: Fax [ ] Phone [ ] Cell [ ] e-mail [X] choose one only

BULK: [X] Asbestos, PLM - Friable [ ] [X] Asbestos, PLM - NOB [X] Asbestos, TEM - NOB

AIR: [ ] Asbestos, Air, PCM [ ] Asbestos, TEM, Chatfield [ ] Asbestos, TEM, Conventional [ ] Asbestos, TEM, PCMe

FOR ASBESTOS, BULK, PLM ANALYSIS: TAT REQUIRED: Immediate 6-Hours 1-Day 2-Days 3 - 5 Days

HA	Sample ID	Sample Description / Location	Layered?	Layering: Describe each layer to be analyzed
31	31-61	~~Mastic~~ Mastic and Wrapping Over Yellow P/C BATT Insulation Handles Shutter Equipment	No Yes	
↓	31-62	↓	No Yes	
↓	31-63	↓	No Yes	
32	32-64	Coping Stone Mortar On Flat Roof	No Yes	
↓	32-65	↓	No Yes	
33	33-66	Cork-like Material In 1st Floor Drill Floor Room 1W-6	No Yes	
↓	33-67	Cork-like Material 1st Floor Mezzanine Room 1EM-5	No Yes	
34	34-68	Off-White 9x9" Linoleum Tile 1st El. Drill Floor Room 1W-1 North Closet	No Yes	6x10"
↓	34-69	↓	No Yes	
35	35-~~70~~	Floor Leveling Compound 1st El. Drill Floor Bathroom Room 1W-8	No Yes	
35	35-71	Floor Leveling Compound 1st El. Drill Floor Room 1W-9 Bathroom	No Yes	
36	36-72	Rolled-out linoleum 1st El. Drill Floor Room 1W-1 South Closet	No Yes	Brown Linoleum is Beneath This is also in Room
36	36-~~73~~A	↓	No Yes	↓
37	~~37-73~~ 37-~~74~~	~~Cork~~ Cork Mastic 1st El. Mezzanine Room 1WM-6	No Yes	
37	37-74	Cork Mastic 1st El. Mezzanine Room 1EW-4	No Yes	

Relinquished By: Chris Pierce Date: 11/10/15 1930

Received By: Grace Chan Date: 11/13/15 10AM

Received By: Date:

Analyzed By: CMZ 11/16/15 1:45PM

11/16/15 12:37 Billy

Chain of Custody

GZA GeoEnvironmental, Inc.
55 Lane Road, Fairfield, NJ 07004

Phone: 973-774-3311
Fax: 973-774-3350
benjamin.sallemi@gza.com

34606

6 of 13

Contact:

Name: Benjamin Sallemi / Chris Pierce

Company: GZA GeoEnvironmental, Inc.

Address: 55 Lane Road, Fairfield, NJ 07004

Phone: 973-774-3311 Ext. Fax: 973-774-3350

Cell: 973-303-9796 e-mail: benjamin.sallemi@gza.com / christopher.pierce@gza.com

Project Name: Kingsbridge Armory Job No. 41.0162348.20

Sampling Date Location: 29 West Kingsbridge Road, Bronx, NY

Special Instructions: Stop at first positive for each homogeneous area

Send initial results by: Fax [ ] Phone [ ] Cell [ ] e-mail [X] choose one only

BULK: [X] Asbestos, PLM - Friable [ ] [X] Asbestos, PLM - NOB [X] Asbestos, TEM - NOB

AIR: [ ] Asbestos, Air, PCM [ ] Asbestos, TEM, Chatfield [ ] Asbestos, TEM, Conventional [ ] Asbestos, TEM, PCMe

FOR ASBESTOS, BULK, PLM ANALYSIS: TAT REQUIRED: Immediate 6-Hours 1-Day 2-Days 3 - 5 Days

HA	Sample ID	Sample Description / Location	Layered?	Layering: Describe each layer to be analyzed
38	38-75	Wood Grain Like 12"x12" F.T. 1st El. Drill Floor Room 1W-6	No Yes	
38	38-76	↓	No Yes	
39	39-77	Mastic Assoc. With HA-38, 1st El. Drill Floor Room 1W-6	No Yes	
39	39-78	↓	No Yes	
40	40-79	Linoleum 9"x9" Floor Tile With Small Irregular Circles, 1st El. Mezz Rm 1WM-1	No Yes	
↓	40-80	↓	No Yes	
41	41-81	Mastic Assoc. With HA-40 1st El. Mezz Rm 1WM-1	No Yes	
↓	41-82	↓	No Yes	
42	42-83	Smooth 12"x12" Ceiling Tiles, 1st El. Drill Floor Room 1W-6	No Yes	
↓	42-84	↓	No Yes	
43	43-85	Drywall 1st El. Drill Floor Room 1W-5	No Yes	
↓	43-86	" " " " " Room 1W-8	No Yes	
44	44-87	Grout to 1"x1" Ceramic F.T. 1st El. Drill Floor Room 1W-8	No Yes	
↓	44-88	↓	No Yes	
45	45-89	Glue Backing to 1"x1" Ceramic F.T. 1st El. Drill Floor Room 1W-8	No Yes	

Relinquished By: [signature] Date: 11/10/15 1930

Received By: [signature] Date: 11/13/15 10AM

Received By: Date:

Analyzed By: ORTC

11/16/15 12:32

11/14/15 11:59PM

Chain of Custody

GZA GeoEnvironmental, Inc.
55 Lane Road, Fairfield, NJ 07004

Phone: 973-774-3311
Fax: 973-774-3350
benjamin.sallemi@gza.com

34606

7 of 13

Contact:

Name: Benjamin Sallemi / Chris Pierce

Company: GZA GeoEnvironmental, Inc.

Address: 55 Lane Road, Fairfield, NJ 07004

Phone: 973-774-3311 Ext. Fax: 973-774-3350

Cell: 973-303-9796 e-mail: benjamin.sallemi@gza.com / christopher.pierce@gza.com

Project Name: Kingsbridge Armory Job No. 41.0162348.20

Sampling Date Location: 29 West Kingsbridge Road, Bronx, NY

Special Instructions: Stop at first positive for each homogeneous area

Send initial results by: Fax [ ] Phone [ ] Cell [ ] e-mail [X] choose one only

BULK:	[X]	Asbestos, PLM - Friable	[ ]	[X] Asbestos, PLM - NOB	[X]	Asbestos, TEM - NOB	
AIR:	[ ]	Asbestos, Air, PCM	[ ]	Asbestos, TEM, Chatfield	[ ]	Asbestos, TEM, Conventional	[ ] Asbestos, TEM, PCMe

FOR ASBESTOS, BULK, PLM ANALYSIS: TAT REQUIRED: Immediate 6-Hours 1-Day 2-Days 3 - 5 Days

HA	Sample ID	Sample Description / Location	Layered?	Layering: Describe each layer to be analyzed
45	45-90	Glue Backing to 1&1/2" Ceramic FT., 1st Fl. Drill Floor Room 1W-8	No Yes	
46	46-91	Fissured 12"x12" Ceiling Tiles, 1st Fl. Drill Floor Room 1W-B	No Yes	?
↓	46-92	↓	No Yes	?
47	47-93	Glue Dots Assoc. with HA-46, 1st Fl. Drill Floor Room 1W-6	No Yes	?
↓	47-94	↓	No Yes	?
48	48-95	Interior Brick Mortar, Bsmt Mezz Room B39	No Yes	
↓	48-96	↓ ↓ ↓ 1st Floor Stairwell Room 1SWT-2	No Yes	
49	49-97	Mortar to White Subway Ceramic Wall Tile Homeless Shelter Wing Mens Room	No Yes	Bsmt Mezzanine
↓	49-98	↓	No Yes	↓
50	50-99	Fiber Wall Board In Room 1WM-6 1st Floor Mezzanine	No Yes	
50	50-100	↓ ↓ ↓ Room B-27 In Basement Mezzanine	No Yes	
51	51-101	Grey Rolled-out Linoleum Room ~~1EM-3~~ 1E-3 1st Floor Drill Floor	No Yes	6'x10'
51	51-102	↓	No Yes	↓
52	52-103	Adhesive backing to 1"x1" Ceramic Floor Tile Homeless Shelter Wing Mens Room	No Yes	
52	52-104	↓	No Yes	

Relinquished By: [signature] Date: 11/10/15 1930

Received By: Grace Chan Date: 11/13/15 10AM

Received By: ATC N. Finlay Date: 11/15/15 06:00A

Analyzed By: ATC A. Ng 11/14/15 11:59 pm

TEM by [signature] 11/16/15 10:

Chain of Custody

GZA GeoEnvironmental, Inc.
55 Lane Road, Fairfield, NJ 07004

Phone: 973-774-3311
Fax: 973-774-3350
benjamin.sallemi@gza.com

3460b

8 of 13

Contact:

Name: Benjamin Sallemi / Chris Pierce

Company: GZA GeoEnvironmental, Inc.

Address: 55 Lane Road, Fairfield, NJ 07004

Phone: 973-774-3311 Ext. Fax: 973-774-3350

Cell: 973-303-9786 e-mail: benjamin.sallemi@gza.com / christopher.pierce@gza.com

Project Name: Kingsbridge Armory Job No. 41.0162348.20

Sampling Date Location: 29 West Kingsbridge Road, Bronx, NY

Special Instructions: Stop at first positive for each homogeneous area

Send initial results by: Fax [ ] Phone [ ] Cell [ ] e-mail [X] choose one only

BULK:	[X] Asbestos, PLM - Friable	[ ]	[X] Asbestos, PLM - NOB		[X] Asbestos, TEM - NOB		
AIR:	[ ] Asbestos, Air, PCM	[ ] Asbestos, TEM, Chatfield	[ ] Asbestos, TEM, Conventional		[ ] Asbestos, TEM, PCMe		

FOR ASBESTOS, BULK, PLM ANALYSIS: TAT REQUIRED: Immediate 6-Hours 1-Day 2-Days 3 - 5 Days

HA	Sample ID	Sample Description / Location	Layered?	Layering: Describe each layer to be analyzed
53	53-105	Grout to Ceramic 1"x1" Ceramic Floor Tile Bsmt Mezzanine CTR Bathroom West Hallway	No Yes	
↓	53-106	↓	No Yes	
54	54-107	Gray Floor Leveling Compound Room B07 Bsmt Mezzanine	No Yes	Was also present in 2nd Floor Hallway
↓	54-108	↓	No Yes	
55	55-109	Beige Rolled-out Linoleum (Layer 1), 1st Fl. Rm 1W-1 South Storage Room	No Yes	
↓	55-110	↓	No Yes	
56	56-111	Tan 12"x12" Floor Tile In Room B-35 Bsmt. Mezzanine	No Yes	
56	56-112	↓	No Yes	
57	57-113	Mastic/Adhesive Associated with HA-56, Room B-35 Bsmt. Mezzanine	No Yes	
57	57-114	↓	No Yes	
58	58-115	Tan 9"x9" Floor Tile In Bsmt. Mezzanine Rooms Behind The Center Stores Near West Hall	No Yes	
↓	58-116	↓	No Yes	
59	59-117	Mastic Assoc. with HA-58 In Bsmt Mezz Rms Behind Ctr. Stores Near West Hall	No Yes	
↓	59-118	↓	No Yes	
60	60-119	Gray 9"x9" F.T. Bsmt East Side Loading Dock Storage Area On a Wood Table	No Yes	

Relinquished By: [signature] Date: 11/10/15 1930

Received By: Grace Chan Date: 11/13/15 10AM

Received By: ATC-M. Fuller Date: 11/15/15 06:00A

TEMP [signature] 11/16/15 1000

Chain of Custody

GZA GeoEnvironmental, Inc.
55 Lane Road, Fairfield, NJ 07004

Phone: 973-774-3311
Fax: 973-774-3350
benjamin.sallemi@gza.com

3460b

9 of 13

Contact:

Name: Benjamin Sallemi / Chris Pierce

Company: GZA GeoEnvironmental, Inc.

Address: 55 Lane Road, Fairfield, NJ 07004

Phone: 973-774-3311 Ext. Fax: 973-774-3350

Cell: 973-303-9796 e-mail: benjamin.sallemi@gza.com / christopher.pierce@gza.com

Project Name: Kingsbridge Armory Job No. 41.0162348.20

Sampling Date Location: 29 West Kingsbridge Road, Bronx, NY

Special Instructions: Stop at first positive for each homogeneous area

Send initial results by: Fax [ ] Phone [ ] Cell [ ] e-mail [X] choose one only

BULK:	[X]	Asbestos, PLM - Friable	[ ]	[X]	Asbestos, PLM - NOB	[X]	Asbestos, TEM - NOB
AIR:	[ ]	Asbestos, Air, PCM	[ ]		Asbestos, TEM, Chatfield	[ ]	Asbestos, TEM, Conventional	[ ]	Asbestos, TEM, PCMe

FOR ASBESTOS, BULK, PLM ANALYSIS: TAT REQUIRED: Immediate 6-Hours 1-Day 2-Days 3 - 5 Days

HA	Sample ID	Sample Description / Location	Layered?	Layering: Describe each layer to be analyzed
60	60-120	Gray 9"x9" F.T. Bsmt East Side Loading Dock/Storage Area on a Wood Table	No Yes	
61	61-121	Cloth Wrap Material Around Pipe, 2nd fl. Room 2SE-3 Closet	No Yes	
61	61-122	↓	No Yes	
61	61-123	↓	No Yes	
62	62-124	Vibration Joint Cloth off-white Sub Bsmt Rm Across from Gymnasium	No Yes	
↓	62-125	Vibration Joint Cloth off white Sub Bsmt Rifle Range	No Yes	
↓	62-126	↓	No Yes	
63	63-127	Pyro Bar, Bsmt Mezz, Rm. B41	No Yes	
↓	63-128	" " " " Center Stair Side Room	No Yes	
64	64-129	Pyro Bar Mortar, Bsmt Mezz, Rm B41	No Yes	
↓	64-130	" " " " " Center Stair Side Room	No Yes	
65	65-131	Beige 12"x12" F.T., Bsmt. Mezzanine Room 18	No Yes	
↓	65-132	↓	No Yes	
66	66-133	Glue Assoc. with H.A. 65, Bsmt Mezz Room 18	No Yes	
66	66-134	↓	No Yes	

Relinquished By: [signature] Date: 11/10/15 1430

Received By: Grace Chan Date: 11/13/15 10AM

Received By: [signature] Date: 11/15/15 06:00A

TEM Rec'd 11/16/15 10:30

Chain of Custody

GZA GeoEnvironmental, Inc.
55 Lane Road, Fairfield, NJ 07004

Phone: 973-774-3311
Fax: 973-774-3350
benjamin.sallemi@gza.com

34606

10 of 13

Contact:

Name: Benjamin Sallemi / Chris Pierce

Company: GZA GeoEnvironmental, Inc.

Address: 55 Lane Road, Fairfield, NJ 07004

Phone: 973-774-3311 Ext. Fax: 973-774-3350

Cell: 973-303-9796 e-mail: benjamin.sallemi@gza.com / christopher.pierce@gza.com

Project Name: Kingsbridge Armory Job No. 41.0162348.20

Sampling Date Location: 29 West Kingsbridge Road, Bronx, NY

Special Instructions: Stop at first positive for each homogeneous area

Send initial results by: Fax [ ] Phone [ ] Cell [ ] e-mail [X] choose one only

BULK:	[X]	Asbestos, PLM - Friable	[ ]	[X]	Asbestos, PLM - NOB	[X]	Asbestos, TEM - NOB
AIR:	[ ]	Asbestos, Air, PCM	[ ]	[ ]	Asbestos, TEM, Chatfield	[ ]	Asbestos, TEM, Conventional	[ ]	Asbestos, TEM, PCMe

FOR ASBESTOS, BULK, PLM ANALYSIS: TAT REQUIRED: Immediate 6-Hours 1-Day 2-Days 3 - 5 Days

HA	Sample ID	Sample Description / Location	Layered?	Layering: Describe each layer to be analyzed
67	67-135 (Adhesive)	Mastic Behind Black Cove Base, Bsmt. Mezz., Room B35	No Yes	
↓	67-136	↓	No Yes	
68	68-137	~~9"x9" White~~ 9"x9" Linoleum Flooring with Gold Specs (Beige) 1st Fl. Room 1W-1	No Yes	
↓	68-138	↓	No Yes	
69	69-139	Adhesive Assoc. with 9"x9" Linoleum Flooring with Gold Specs (Beige) 1st Fl. Room 1W-1	No Yes	
↓	69-140	↓	No Yes	
70	70-141	Hot Tar Exp. Floor Joint In Sub Bsmt Waterproof Area	No Yes	
↓	70-142	↓	No Yes	
71	71-143	Troweled-On Wall Cement, Sub Bsmt S.W. Area	No Yes	
↓	71-144	↓	No Yes	
↓	71-145	↓	No Yes	
~~72~~ 72	72-146	Terra-Cotta 2nd Fl. ~~Room~~ 2SW-7	No Yes	
↓	72-147	" " Sub Basement	No Yes	
73	73-148	Terra Cotta Mortar Rm. 2S W-7	No Yes	
↓	73-149	" " " Sub Bsmt	No Yes	

Relinquished By: Chris Pierce Date: 11/10/15 1930

Received By: Grace Chan Date: 11/13/15 10AM

~~Received By:~~ ATC - M. Faia Date: 11/15/15 0610 OA

TEM By AIHA 11/10/15 10:50

Chain of Custody

GZA GeoEnvironmental, Inc.
55 Lane Road, Fairfield, NJ 07004

Phone: 973-774-3311
Fax: 973-774-3350
benjamin.sallemi@gza.com

34606

11 of 13

Contact:

Name Benjamin Sallemi / Chris Pierce

Company GZA GeoEnvironmental, Inc.

Address 55 Lane Road, Fairfield, NJ 07004

Phone 973-774-3313 Ext. Fax 973-774-3350

Cell 973-303-9796 e-mail benjamin.sallemi@gza.com / christopher.pierce@gza.com

Project Name: Job No.

Sampling Date Location

Special Instructions Stop at first positive for each homogeneous area

Send initial results by: Fax [ ] Phone [ ] Cell [ ] e-mail [X] choose one only

BULK: [X] Asbestos, PLM - Friable	[ ]	[X] Asbestos, PLM - NOB	[X] Asbestos, TEM - NOB
AIR: [ ] Asbestos, Air, PCM	[ ] Asbestos, TEM, Chatfield	[ ] Asbestos, TEM, Conventional	[ ] Asbestos, TEM, PCMe

FOR ASBESTOS, BULK, PLM ANALYSIS: TAT REQUIRED: Immediate 8-Hours 1-Day 2-Days 3 - 5 Days

HA	Sample ID	Sample Description / Location	Layered?	Layering: Describe each layer to be analyzed
74	74-150	Wall Mastic Behind Wall Plaster, 3rd Fl South Bulkhead NW	No Yes	
74	74-151	↓	No Yes	
74	74-152	↓	No Yes	
75	75-153	Felt Mastic Material In Inside of The Window Frame, 3rd Fl. Bulkhead	No Yes	
↓	75-154	↓	No Yes	
76	76-155	Transite-like Material, Sub Bsmt Boiler Room On Switchboard	No Yes	
↓	76-156	↓	No Yes	
↓	76-157	↓	No Yes	
77	77-158	Wallboard Material, 1st Fl. Drill Floor 2nd Rm. Off S. Central Stairwell	No Yes	
↓	77-159	↓	No Yes	
78	78-160	Tar Paper / Mastic Material Beneath 9"x9" Floor Tile, 1st Fl. Rm 1 E-6	No Yes	
78	78-161	" " " " " " " " " 2nd Fl. Rm 2 S E-3	No Yes	
79	79-162	Rope Gasket Material, Sub Bsmt Boiler Room	No Yes	
↓	79-163	↓	No Yes	
↓	79-164	↓	No Yes	

Relinquished By: [signature] Date: 11/10/15 1930

Received By: Gina Chan Date: 11/13/15 10AM

Received By: ATC M. Fada Date: 11/15/15 06:00 AM

TEM Rec'd 11/16/15 10:00

Chain of Custody

GZA GeoEnvironmental, Inc.
55 Lane Road, Fairfield, NJ 07004

Phone: 973-774-3311
Fax: 973-774-3350
benjamin.sallemi@gza.com

3+6of6

12 of 13

Contact:

Name Benjamin Sallemi / Chris Pierce

Company GZA GeoEnvironmental, Inc.

Address 55 Lane Road, Fairfield, NJ 07004

Phone 973-774-3313 Ext. Fax 973-774-3350

Cell 973-303-9796 e-mail benjamin.sallemi@gza.com / christopher.pierce@gza.com

Project Name: Job No.

Sampling Date Location

Special Instructions Stop at first positive for each homogeneous area

Send initial results by: Fax [ ] Phone [ ] Cell [ ] e-mail [X] choose one only

BULK: [X] Asbestos, PLM - Friable [X] Asbestos, PLM - NOB [X] Asbestos, TEM - NOB
AIR: [ ] Asbestos, Air, PCM [ ] Asbestos, TEM, Chatfield [ ] Asbestos, TEM, Conventional [ ] Asbestos, TEM, PCMe

FOR ASBESTOS, BULK, PLM ANALYSIS: TAT REQUIRED: Immediate 8-Hours 1-Day 2-Days 3 - 5 Days

HA	Sample ID	Sample Description / Location	Layered?	Layering: Describe each layer to be analyzed
80	80-165	Light Brown 12x12 F.T.; 2nd fl. Rm. 2SW-1B	No Yes	
↓	80-166	↓	No Yes	
81	81-167	Felt/Mastic Assoc. with HA-80, 2nd fl. Rm 2SW-1B	No Yes	
↓	81-168	↓	No Yes	
82	82-169	Bathroom Wall Paper, Bsmt. Mezz. Rm. B39	No Yes	
↓	82-170	↓	No Yes	
83	83-171	Tank Mastic, Small Roof Above 1st Floor	No Yes	
↓	83-172	↓	No Yes	
84	84-173	Boiler Edge Patch Material, Sub Bsmt. Boiler Room	No Yes	
↓	84-174	↓	No Yes	
↓	84-175	↓	No Yes	
85	85-176	Floor Leveling Compound To Brown 9"x9" Floor Tile, Bsmt. Mezz Rm B39	No Yes	Don't Sample the Tile
↓	85-177	↓	No Yes	↓
86	86-178	Exhaust Breeching Insulation, Sub Bsmt Boiler Room	No Yes	
↓	86-179	↓	No Yes	

Relinquished By: [signature] Date: 11/10/15 1930

Received By: Grace Chan Date: 11/13/15 10AM

Received By: A.T.C. N. Conde Date: 11/13/15 06:00 A

TEM by Mag 11/16/15 10:0

Chain of Custody

GZA GeoEnvironmental, Inc.
55 Lane Road, Fairfield, NJ 07004

Phone: 973-774-3311
Fax: 973-774-3350
benjamin.sallemi@gza.com

Contact:

Name Benjamin Sallemi / Chris Pierce

Company GZA GeoEnvironmental, Inc.

Address 55 Lane Road, Fairfield, NJ 07004

Phone 973-774-3313 Ext. Fax 973-774-3350

Cell 973-303-9796 e-mail benjamin.sallemi@gza.com / christopher.pierce@gza.com

Project Name: Job No.

Sampling Date Location

Special Instructions Stop at first positive for each homogeneous area

Send initial results by: Fax [ ] Phone [ ] Cell [ ] e-mail [X] choose one only

BULK: [X] Asbestos, PLM - Friable [X] Asbestos, PLM - NOB [X] Asbestos, TEM - NOB
AIR: [ ] Asbestos, Air, PCM [ ] Asbestos, TEM, Chatfield [ ] Asbestos, TEM, Conventional [ ] Asbestos, TEM, PCMe

FOR ASBESTOS, BULK, PLM ANALYSIS: TAT REQUIRED: Immediate 6-Hours 1-Day 2-Days 3 - 5 Days

HA	Sample ID	Sample Description / Location	Layered?	Layering: Describe each layer to be analyzed
86	86-180	Exhaust Breaching Insulation; Sub Basmt Boiler Room	No Yes	
87	87-181	Interior Cementitious Boiler Insulation Sub Basmt Boiler Room	No Yes	
	87-182		No Yes	
	87-183		No Yes	
			No Yes	
			No Yes	
			No Yes	
			No Yes	
			No Yes	
			No Yes	
			No Yes	
			No Yes	
			No Yes	
			No Yes	

Relinquished By: [signature] Date: 11/10/15 1930

Received By: Grace Chan Date: 11/13/15 10AM

Received By: [signature] Date: 11/15/15 08:00AM

TEM Due 11/16/15 10:00



APPENDIX F

LEAD PAINT /
TOXICITY CHARACTERISTICS LEACHING PROCEDURES
LABORATORY RESULTS

Cardno ATC
Shaping the Future

Cardno ATC

104 E. 25th Street, 10th Floor
New York, NY 10010
Tel. 212-353-8280
Fax: 212-353-8306

Client:	OZA GEO ENVIRONMENTAL, INC-NJ 55 LANE ROAD FAIRFIELD, NJ 07004	**Sample Date:**	11/10/2015
		Date Received:	11/13/2015
Fax:	(973) 774-3350 **Phone:** (973) 774-3311	**Date Analyzed :**	11/16/2015
Project:	KINGSBRIDGE ARMORY 29 W. KINGSBRIDGE RD., BRONX, NY	**Report Date:**	11/16/2015
		Cardno ATC Batch #:	72985
		Total Samples:	21
Location:	N/A	**Sample Media:**	Paint Chips by weight
Project #	41.0162348.10		

PAINT SAMPLE ANALYSIS BY FLAME (AA)
METHOD EPA 3050B Modified/7000B

ANALYSIS RESULTS

SAMPLE ID	SAMPLE DESCRIPTION	LEAD CONCENTRATION (% by weight)	DETECTION LIMIT (% by weight)
LBP-1 *72985 -1*	1st Fl. Drill Fl. Rm. 1W-5 / Wood Maroon	0.05	0.01
LBP-2 *72985 -2*	2nd Fl. N.Stairs Gray Wall Paint / Brick Gray	3.20	0.01
LBP-3 *72985 -3*	Ext. Door Frame Paint on Roll-up Door along Reservoir Rd. / Metal Blue	10.86	0.01
LBP-4 *72985 -4*	3rd Fl. S. Bulkhead / Brick Bright Blue	22.85	0.01
LBP-5 *72985 -5*	2nd Fl. N. Stairs / Brick Green	47.69	0.01
LBP-6 *72985 -6*	2nd Fl. Storage Rm. Adj. to Ctr. Lobby / Brick Lt.Green	7.28	0.01
LBP-7 *72985 -7*	Exterior Bollard Paint Near Roll-up Doors Along Reservoir Rd. / Metal Yellow	2.86	0.01
LBP-8 *72985 -8*	3rd Fl., Ctr. Bulkhead Bathroom / Wood White	39.33	0.01
LBP-9 *72985 -9*	Exterior Door Paint between Roll-up Doors Along Reservoir Rd. / Metal Green	0.56	0.01
LBP-10 *72985 -10*	1st Fl. Drill Floor Wall Paint West Side / Brick Brown	21.01	0.01
LBP-11 *72985 -11*	3rd Fl. N. Bulkhead / Brick Tan	32.49	0.01
LBP-12 *72985 -12*	Exterior Paint on Wrought Iron Fence Along Jerome Ave. / Metal Brick	0.79	0.01
LBP-13 *72985 -13*	Bsmt. Mezz. GYM / Brick Lt.Beige	31.13	0.01
LBP-14 *72985 -14*	Bsmt. Mezz. Hall / Drywall Lt.Blue	0.09	0.01
LBP-15 *72985 -15*	Bsmt. Mezz. Lobby / Brick Lt.Gray	7.28	0.01

Cardno ATC
Shaping the Future

Cardno ATC
104 E. 25th Street, 10th Floor
New York, NY 10010
Tel. 212-353-8280
Fax: 212-353-8306

SAMPLE ID	SAMPLE DESCRIPTION	LEAD CONCENTRATION (% by weight)	DETECTION LIMIT (% by weight)
LBP-16 *72985 -16*	Sub Bsmt. Rm. C-14 Over Red Paint / Brick White	0.40	0.01
LBP-17 *72985 -17*	Sub Bsmt. Rm. C-14 Beneath White Paint / Brick Red	0.08	0.01
LBP-18 *72985 -18*	Sub Bsmt. Rm. C-14 on Column / Metal White	8.09	0.01
LBP-19 *72985 -19*	Sub Bsmt. GYM Door Frame Paint / Wood Beige	7.61	0.01
LBP-20 *72985 -20*	Bsmr. Mezz. Homeless Wing Door Frame Paint / Metal Pink	0.03	0.01
LBP-21 *72985 -21*	Bsmt. Mezz. Machine Room in Homeless Shelter Wing East End	3.47	0.01

NOTES:

1) **THE REPORTING LIMIT (RL) IS 0.01%. The detection limit as reported is the reporting limit. The true detection limit is half the RL.**
RL is based on 0.010 mg/sample weight which is typically 0.1 gram.

2) HUD defines lead-based paint as paint having a lead concentration equal to or above 0.5% by weight.
Results preceded by "<" are below the detectable levels by this analysis method.

3) Blank units are in µg

4) Cardno ATC Laboratory is not responsible for sample collection. These results relate only to the items tested. This report shall not be reproduced, except in full, without written approval of the laboratory.

5) Cardno ATC is accredited by the New York State Department of Health Environmental Laboratory Approval Program (ELAP) and by the American Industrial Hygiene Association (AIHA-LAP, LLC) to perform analysis of lead in paint, dust wipes, air and soil samples. (ELAP #10879), (AIHA-LAP, LLC #100229).

6) Confidentiality Notice:
The document(s) contained herein are confidential and privileged information, intended for the exclusive use of the individual or entity named above.

7) Unless otherwise indicated, no blank corrections were performed.

8) The condition of all samples was acceptable upon receipt.

9) Unless otherwise indicated all QC results were in control.

10) The data within this report is reliable to 3 significant figures.

11) The laboratory certifies that the test results meet all requirements of NELAC.

12) Supplement to test report batch # _____. Amendments: ____. Amendment Dates: _____. Amended by: _____

13) Cardno ATC certifies that this report is an accurate and authentic report of the results obtained from the laboratory analysis

14) The uncertainty for these test results is available upon request.

Inna Livshiz
Analyzed by:

Milena Bonezzi M-Bonezzi
Approved by
Laboratory Director:

GZA GeoEnvironmental, Inc.
65 Willowbrook Blvd.
Wayne, NJ 07470

P: 973-256-7800
F: 973-257-9339

#72985 1 of 3

CHAIN OF CUSTODY

FACILITY NAME: Kingsbridge Armory
ADDRESS: 29 W. Kingsbridge Road, Bronx, NY
INVESTIGATOR: C. Pierce
Project #: 41.0162348.10
Date: 11/10/2015

SAMPLE #	SUBSTRATE	PAINT COLOR	COND.	LOCATION
LBP-1	Wood	Maroon	Fair	1st Fl. Drill Fl. Rm. 1W-5
LBP-2	Brick	Gray	Poor	2nd Fl. N. Stairs Gray Wall Paint
LBP-3	Metal	Blue	Poor	Ext. Door Frame Paint to Roll-up Door Along Resevoir Rd.
LBP-4	Brick	Bright Blue	Poor	3rd Fl. S. Bulkhead
LBP-5	Brick	Green	Poor	2nd Fl. N. Stairs
LBP-6	Brick	Lt. Green	Poor	2nd Fl. Storage Rm. Adj. To Ctr. Lobby
LBP-7	Metal	Yellow	Poor	Exterior Bollard Paint Near Roll-up Doors Along Resevoir Rd.
LBP-8	Wood	White	Poor	3rd Fl. Ctr. Bulkhead Bathroom
LBP-9	Metal	Green	Fair	Exterior Door Paint Between Roll-up Doors Along Resevoir Rd.
LBP-10	Brick	Brown	Fair	1st Fl. Drill Floor Wall Paint West Side

CHAIN OF CUSTODY — TURN AROUND TIME:

Samped By:	C. Pierce	Date:	11/10/15	Time:	1500
Submitted By:	C. Pierce	Date:	11/12/15	Time:	1730
Received By:	AIC A. Abdul	Date:	11/13/15	Time:	1500

Comments: EL 11/10/15 3/2

GZA GeoEnvironmental, Inc.
65 Willowbrook Blvd.
Wayne, NJ 07470

P: 973-256-7800
F: 973-257-9339

#720985

CHAIN OF CUSTODY

FACILITY NAME: Kingsbridge Armory

ADDRESS: 29 W. Kingsbridge Road, Bronx, NY

INVESTIGATOR: C. Pierce

Project #: 41.0162348.10

Date: 11/10/2015

SAMPLE #	SUBSTRATE	PAINT COLOR	COND.	LOCATION
LBP-11	Brick	Tan	Poor	3rd Fl. N. Bulkhead
LBP-12	Metal	Black	Fair	Exterior Paint On Wrought Iron Fence Along Jerome Ave.
LBP-13	Brick	Lt. Beige	Poor	Bsmt. Mezz. Gym
LBP-14	Drywall	Lt. Blue	Intact	Bsmt. Mezz. Hall
LBP-15	Brick	Lt. Gray	Poor	Bsmt. Mezz. Lobby
LBP-16	Brick	White	Poor	Sub Bsmt. Rm. C-14 Over Red Paint
LBP-17	Brick	Red	Poor	Sub Bsmt. Rm. C-14 Beneath Whte. Paint
LBP-18	Metal	White	Poor	Sub Bsmt. Rm. C-14 On Column
LBP-19	Wood	Beige	Poor	Sub Bsmt. Gym Door Frame Paint
LBP-20	Metal	Pink	Intact	Bsmt. Mezz Homeless Wing Door Frame Paint

CHAIN OF CUSTODY — TURN AROUND TIME:

Samped By:	[signature]	Date:	11/10/15	Time:	1500
Submitted By:	[signature]	Date:	11/12/15	Time:	1730
Received By:	ATT. A. Adul	Date:	11/13/15	Time:	1800

Comments: Fax 11/16/15 JK

J:\Non-NNJ Projs\NYC - 161000's\41.0162348.00 - Kingsbridge Armory - Bronx\Work, Figures\Copy of LBP COC.xls

#72985

3 of 3

GZA GeoEnvironmental, Inc.
65 Willowbrook Blvd.
Wayne, NJ 07470

P: 973-256-7800
F: 973-257-9339

CHAIN OF CUSTODY

FACILITY NAME: Kingsbridge Armory

ADDRESS: 29 W. Kingsbridge Road, Bronx, NY

INVESTIGATOR: C. Pierce

Project #: 41.0162348.10

Date: 11/10/2015

SAMPLE #	SUBSTRATE	PAINT COLOR	COND.	LOCATION
LBP-21	Metal	Green	Fair	Bsmt. Mezz. Machine Room In Homeless Shelter Wing East End

CHAIN OF CUSTODY

TURN AROUND TIME:

Samped By:	[signature]	Date:	11/10/15	Time:	1500
Submitted By:	[signature]	Date:	11/12/15	Time:	1930
Received By:	ATC A. Advil	Date:	11/13/15	Time:	1800

Comments: [illegible] 11/16/15 [illegible]

ANALYTICAL REPORT

Lab Number:	L1529321
Client:	GZA GeoEnvironmental, Inc. 55 Lane Road Suite 407 Fairfield, NJ 07004
ATTN:	Stephen Kline
Phone:	(973) 774-3317
Project Name:	KINGSBRIDGE ARMORY
Project Number:	41.0162348.20 TASK 1
Report Date:	11/17/15

The original project report/data package is held by Alpha Analytical. This report/data package is paginated and should be reproduced only in its entirety. Alpha Analytical holds no responsibility for results and/or data that are not consistent with the original.

Certifications & Approvals: MA (M-MA086), NY (11148), CT (PH-0574), NH (2003), NJ NELAP (MA935), RI (LAO00065), ME (MA00086), PA (68-03671), VA (460195), MD (348), IL (200077), NC (666), TX (T104704476), DOD (L2217), USDA (Permit #P-330-11-00240).

Eight Walkup Drive, Westborough, MA 01581-1019
508-898-9220 (Fax) 508-898-9193 800-624-9220 - www.alphalab.com

Project Name: KINGSBRIDGE ARMORY
Project Number: 41.0162348.20 TASK 1

Lab Number: L1529321
Report Date: 11/17/15

Alpha Sample ID	Client ID	Matrix	Sample Location	Collection Date/Time	Receive Date
L1529321-01	TCLP-1	SOIL	29 W. KINGSBRIDGE ROAD, BRONX, NY	11/10/15 12:15	11/10/15
L1529321-02	TCLP-2	SOIL	29 W. KINGSBRIDGE ROAD, BRONX, NY	11/10/15 12:15	11/10/15
L1529321-03	TCLP-3	SOIL	29 W. KINGSBRIDGE ROAD, BRONX, NY	11/10/15 12:15	11/10/15
L1529321-04	TCLP-4	SOIL	29 W. KINGSBRIDGE ROAD, BRONX, NY	11/10/15 12:15	11/10/15
L1529321-05	TCLP-5	SOIL	29 W. KINGSBRIDGE ROAD, BRONX, NY	11/10/15 12:15	11/10/15
L1529321-06	TCLP-6	SOIL	29 W. KINGSBRIDGE ROAD, BRONX, NY	11/10/15 12:15	11/10/15
L1529321-07	TCLP-7	SOIL	29 W. KINGSBRIDGE ROAD, BRONX, NY	11/10/15 12:15	11/10/15
L1529321-08	TCLP-8	SOIL	29 W. KINGSBRIDGE ROAD, BRONX, NY	11/10/15 12:15	11/10/15

Project Name: KINGSBRIDGE ARMORY
Project Number: 41.0162348.20 TASK 1

Lab Number: L1529321
Report Date: 11/17/15

Case Narrative

The samples were received in accordance with the Chain of Custody and no significant deviations were encountered during the preparation or analysis unless otherwise noted. Sample Receipt, Container Information, and the Chain of Custody are located at the back of the report.

Results contained within this report relate only to the samples submitted under this Alpha Lab Number and meet all of the requirements of NELAC, for all NELAC accredited parameters. The data presented in this report is organized by parameter (i.e. VOC, SVOC, etc.). Sample specific Quality Control data (i.e. Surrogate Spike Recovery) is reported at the end of the target analyte list for each individual sample, followed by the Laboratory Batch Quality Control at the end of each parameter. Tentatively Identified Compounds (TICs), if requested, are reported for compounds identified to be present and are not part of the method/program Target Compound List, even if only a subset of the TCL are being reported. If a sample was re-analyzed or re-extracted due to a required quality control corrective action and if both sets of data are reported, the Laboratory ID of the re-analysis or re-extraction is designated with an "R" or "RE", respectively. When multiple Batch Quality Control elements are reported (e.g. more than one LCS), the associated samples for each element are noted in the grey shaded header line of each data table. Any Laboratory Batch, Sample Specific % recovery or RPD value that is outside the listed Acceptance Criteria is bolded in the report. All specific QC information is also incorporated in the Data Usability format of our Data Merger tool where it can be reviewed along with any associated usability implications. Soil/sediments, solids and tissues are reported on a dry weight basis unless otherwise noted. Definitions of all data qualifiers and acronyms used in this report are provided in the Glossary located at the back of the report.

In reference to questions H (CAM) or 4 (RCP) when "NO" is checked, the performance criteria for CAM and RCP methods allow for some quality control failures to occur and still be within method compliance. In these instances the specific failure is not narrated but noted in the associated QC table. The information is also incorporated in the Data Usability format of our Data Merger tool where it can be reviewed along with any associated usability implications.

Please see the associated ADEx data file for a comparison of laboratory reporting limits that were achieved with the regulatory Numerical Standards requested on the Chain of Custody.

HOLD POLICY
For samples submitted on hold, Alpha's policy is to hold samples (with the exception of Air canisters) free of charge for 21 calendar days from the date the project is completed. After 21 calendar days, we will dispose of all samples submitted including those put on hold unless you have contacted your Client Service Representative and made arrangements for Alpha to continue to hold the samples. Air canisters will be disposed after 3 business days from the date the project is completed.

Please contact Client Services at 800-624-9220 with any questions.

Project Name:	KINGSBRIDGE ARMORY	**Lab Number:**	L1529321
Project Number:	41.0162348.20 TASK 1	**Report Date:**	11/17/15

Case Narrative (continued)

Report Submission

All non-detect (ND) or estimated concentrations (J-qualified) have been quantitated to the limit noted in the MDL column.

I, the undersigned, attest under the pains and penalties of perjury that, to the best of my knowledge and belief and based upon my personal inquiry of those responsible for providing the information contained in this analytical report, such information is accurate and complete. This certificate of analysis is not complete unless this page accompanies any and all pages of this report.

Authorized Signature: Michelle M. Morris

Title: Technical Director/Representative Date: 11/17/15

METALS

Project Name:	KINGSBRIDGE ARMORY	**Lab Number:**	L1529321
Project Number:	41.0162348.20 TASK 1	**Report Date:**	11/17/15

SAMPLE RESULTS

Lab ID:	L1529321-01	Date Collected:	11/10/15 12:15
Client ID:	TCLP-1	Date Received:	11/10/15
Sample Location:	29 W. KINGSBRIDGE ROAD, BRONX,	Field Prep:	Not Specified
Matrix:	Soil	TCLP/SPLP Ext. Date:	11/13/15 23:44

Parameter	Result	Qualifier	Units	RL	MDL	Dilution Factor	Date Prepared	Date Analyzed	Prep Method	Analytical Method	Analyst
TCLP Metals by EPA 1311 - Westborough Lab											
Lead, TCLP	26		mg/l	0.50	0.02	1	11/17/15 08:29	11/17/15 12:13	EPA 3015	1,6010C	PS

Project Name: KINGSBRIDGE ARMORY
Lab Number: L1529321
Project Number: 41.0162348.20 TASK 1
Report Date: 11/17/15

SAMPLE RESULTS

Lab ID: L1529321-02
Client ID: TCLP-2
Sample Location: 29 W. KINGSBRIDGE ROAD, BRONX,
Matrix: Soil
Date Collected: 11/10/15 12:15
Date Received: 11/10/15
Field Prep: Not Specified
TCLP/SPLP Ext. Date: 11/13/15 23:44

Parameter	Result	Qualifier	Units	RL	MDL	Dilution Factor	Date Prepared	Date Analyzed	Prep Method	Analytical Method	Analyst
TCLP Metals by EPA 1311 - Westborough Lab											
Lead, TCLP	32		mg/l	0.50	0.02	1	11/17/15 08:29	11/17/15 12:54	EPA 3015	1,6010C	PS

Project Name: KINGSBRIDGE ARMORY
Lab Number: L1529321
Project Number: 41.0162348.20 TASK 1
Report Date: 11/17/15

SAMPLE RESULTS

Lab ID: L1529321-03
Client ID: TCLP-3
Sample Location: 29 W. KINGSBRIDGE ROAD, BRONX,
Matrix: Soil
Date Collected: 11/10/15 12:15
Date Received: 11/10/15
Field Prep: Not Specified
TCLP/SPLP Ext. Date: 11/13/15 23:44

Parameter	Result	Qualifier	Units	RL	MDL	Dilution Factor	Date Prepared	Date Analyzed	Prep Method	Analytical Method	Analyst
TCLP Metals by EPA 1311 - Westborough Lab											
Lead, TCLP	1.1		mg/l	0.50	0.02	1	11/17/15 08:29	11/17/15 12:58	EPA 3015	1,6010C	PS

Project Name: KINGSBRIDGE ARMORY
Lab Number: L1529321
Project Number: 41.0162348.20 TASK 1
Report Date: 11/17/15

SAMPLE RESULTS

Lab ID: L1529321-04
Client ID: TCLP-4
Sample Location: 29 W. KINGSBRIDGE ROAD, BRONX,
Matrix: Soil
Date Collected: 11/10/15 12:15
Date Received: 11/10/15
Field Prep: Not Specified
TCLP/SPLP Ext. Date: 11/13/15 23:44

Parameter	Result	Qualifier	Units	RL	MDL	Dilution Factor	Date Prepared	Date Analyzed	Prep Method	Analytical Method	Analyst
TCLP Metals by EPA 1311 - Westborough Lab											
Lead, TCLP	0.08		mg/l	0.05	0.002	1	11/17/15 08:29	11/17/15 11:25	EPA 3015	1,6010C	PS

Project Name: KINGSBRIDGE ARMORY
Lab Number: L1529321
Project Number: 41.0162348.20 TASK 1
Report Date: 11/17/15

SAMPLE RESULTS

Lab ID: L1529321-05
Client ID: TCLP-5
Sample Location: 29 W. KINGSBRIDGE ROAD, BRONX,
Matrix: Soil
Date Collected: 11/10/15 12:15
Date Received: 11/10/15
Field Prep: Not Specified
TCLP/SPLP Ext. Date: 11/13/15 23:44

Parameter	Result	Qualifier	Units	RL	MDL	Dilution Factor	Date Prepared	Date Analyzed	Prep Method	Analytical Method	Analyst
TCLP Metals by EPA 1311 - Westborough Lab											
Lead, TCLP	29		mg/l	0.50	0.02	1	11/17/15 08:29	11/17/15 13:02	EPA 3015	1,6010C	PS

Project Name: KINGSBRIDGE ARMORY
Lab Number: L1529321
Project Number: 41.0162348.20 TASK 1
Report Date: 11/17/15

SAMPLE RESULTS

Lab ID: L1529321-06
Client ID: TCLP-6
Sample Location: 29 W. KINGSBRIDGE ROAD, BRONX,
Matrix: Soil
Date Collected: 11/10/15 12:15
Date Received: 11/10/15
Field Prep: Not Specified
TCLP/SPLP Ext. Date: 11/13/15 23:44

Parameter	Result	Qualifier	Units	RL	MDL	Dilution Factor	Date Prepared	Date Analyzed	Prep Method	Analytical Method	Analyst
TCLP Metals by EPA 1311 - Westborough Lab											
Lead, TCLP	78		mg/l	0.50	0.02	1	11/17/15 08:29	11/17/15 13:06	EPA 3015	1,6010C	PS

Project Name: KINGSBRIDGE ARMORY
Lab Number: L1529321
Project Number: 41.0162348.20 TASK 1
Report Date: 11/17/15

SAMPLE RESULTS

Lab ID: L1529321-07
Client ID: TCLP-7
Sample Location: 29 W. KINGSBRIDGE ROAD, BRONX,
Matrix: Soil
Date Collected: 11/10/15 12:15
Date Received: 11/10/15
Field Prep: Not Specified
TCLP/SPLP Ext. Date: 11/13/15 23:44

Parameter	Result	Qualifier	Units	RL	MDL	Dilution Factor	Date Prepared	Date Analyzed	Prep Method	Analytical Method	Analyst
TCLP Metals by EPA 1311 - Westborough Lab											
Lead, TCLP	540		mg/l	0.50	0.02	1	11/17/15 08:29	11/17/15 13:10	EPA 3015	1,6010C	PS

Project Name: KINGSBRIDGE ARMORY
Lab Number: L1529321
Project Number: 41.0162348.20 TASK 1
Report Date: 11/17/15

SAMPLE RESULTS

Lab ID: L1529321-08
Client ID: TCLP-8
Sample Location: 29 W. KINGSBRIDGE ROAD, BRONX,
Matrix: Soil
Date Collected: 11/10/15 12:15
Date Received: 11/10/15
Field Prep: Not Specified
TCLP/SPLP Ext. Date: 11/13/15 23:44

Parameter	Result	Qualifier	Units	RL	MDL	Dilution Factor	Date Prepared	Date Analyzed	Prep Method	Analytical Method	Analyst
TCLP Metals by EPA 1311 - Westborough Lab											
Lead, TCLP	180		mg/l	0.50	0.02	1	11/17/15 08:29	11/17/15 13:14	EPA 3015	1,6010C	PS

Project Name: KINGSBRIDGE ARMORY
Project Number: 41.0162348.20 TASK 1
Lab Number: L1529321
Report Date: 11/17/15

Method Blank Analysis
Batch Quality Control

Parameter	Result	Qualifier	Units	RL	MDL	Dilution Factor	Date Prepared	Date Analyzed	Analytical Method	Analyst
TCLP Metals by EPA 1311 - Westborough Lab for sample(s): 01-03,05-08 Batch: WG841348-1										
Lead, TCLP	ND		mg/l	0.50	0.02	1	11/17/15 08:29	11/17/15 12:46	1,6010C	PS

Prep Information

Digestion Method: EPA 3015
TCLP/SPLP Extraction Date: 11/13/15 23:44

Parameter	Result	Qualifier	Units	RL	MDL	Dilution Factor	Date Prepared	Date Analyzed	Analytical Method	Analyst
TCLP Metals by EPA 1311 - Westborough Lab for sample(s): 04 Batch: WG841350-1										
Lead, TCLP	ND		mg/l	0.05	0.002	1	11/17/15 08:29	11/17/15 11:49	1,6010C	PS

Prep Information

Digestion Method: EPA 3015
TCLP/SPLP Extraction Date: 11/13/15 23:44

Lab Control Sample Analysis

Batch Quality Control

Project Name: KINGSBRIDGE ARMORY

Project Number: 41.0162348.20 TASK 1

Lab Number: L1529321

Report Date: 11/17/15

Parameter	LCS %Recovery	Qual	LCSD %Recovery	Qual	%Recovery Limits	RPD	Qual	RPD Limits
TCLP Metals by EPA 1311 - Westborough Lab Associated sample(s): 01-03,05-08 Batch: WG841348-2								
Lead, TCLP	108		-		75-125	-		20
TCLP Metals by EPA 1311 - Westborough Lab Associated sample(s): 04 Batch: WG841350-2								
Lead, TCLP	110		-		75-125	-		20

Matrix Spike Analysis
Batch Quality Control

Project Name: KINGSBRIDGE ARMORY
Project Number: 41.0162348.20 TASK 1

Lab Number: L1529321
Report Date: 11/17/15

Parameter	Native Sample	MS Added	MS Found	MS %Recovery	Qual	MSD Found	MSD %Recovery	Qual	Recovery Limits	RPD	Qual	RPD Limits
TCLP Metals by EPA 1311 - Westborough Lab Associated sample(s): 01-03,05-08 QC Batch ID: WG841348-4 QC Sample: L1529321-01 Client ID: TCLP-1												
Lead, TCLP	26.	5.1	31	98		-	-		75-125	-		20
TCLP Metals by EPA 1311 - Westborough Lab Associated sample(s): 04 QC Batch ID: WG841350-4 QC Sample: L1529202-01 Client ID: MS Sample												
Lead, TCLP	0.11	0.51	0.66	108		-	-		75-125	-		20

Lab Duplicate Analysis
Batch Quality Control

Project Name: KINGSBRIDGE ARMORY
Project Number: 41.0162348.20 TASI

Lab Number: L1529321
Report Date: 11/17/15

Parameter	Native Sample	Duplicate Sample	Units	RPD	Qual	RPD Limits
TCLP Metals by EPA 1311 - Westborough Lab Associated sample(s): 01-03,05-08 QC Batch ID: WG841348-3 QC Sample: L1529321-01 Client ID: TCLP-1						
Lead, TCLP	26.	26	mg/l	0		20
TCLP Metals by EPA 1311 - Westborough Lab Associated sample(s): 04 QC Batch ID: WG841350-3 QC Sample: L1529202-01 Client ID: DUP Sample						
Lead, TCLP	0.11	0.11	mg/l	0		20

Project Name: KINGSBRIDGE ARMORY
Project Number: 41.0162348.20 TASK 1

Lab Number: L1529321
Report Date: 11/17/15

Sample Receipt and Container Information

Were project specific reporting limits specified? YES

Cooler Information Custody Seal

Cooler	
A	Absent

Container Information

Container ID	Container Type	Cooler	pH	Temp deg C	Pres	Seal	Analysis(*)
L1529321-01A	Glass 500ml/16oz unpreserved	A	N/A	2.5	Y	Absent	-
L1529321-01X	Plastic 120ml HNO3 preserved spl	A	<2	2.5	Y	Absent	PB-CI(180)
L1529321-01X9	Tumble Vessel	A	N/A	2.5	Y	Absent	-
L1529321-02A	Glass 500ml/16oz unpreserved	A	N/A	2.5	Y	Absent	-
L1529321-02X	Plastic 120ml HNO3 preserved spl	A	<2	2.5	Y	Absent	PB-CI(180)
L1529321-02X9	Tumble Vessel	A	N/A	2.5	Y	Absent	-
L1529321-03A	Glass 500ml/16oz unpreserved	A	N/A	2.5	Y	Absent	-
L1529321-03X	Plastic 120ml HNO3 preserved spl	A	<2	2.5	Y	Absent	PB-CI(180)
L1529321-03X9	Tumble Vessel	A	N/A	2.5	Y	Absent	-
L1529321-04A	Glass 500ml/16oz unpreserved	A	N/A	2.5	Y	Absent	-
L1529321-04X	Plastic 120ml HNO3 preserved spl	A	<2	2.5	Y	Absent	PB-CI(180)
L1529321-04X9	Tumble Vessel	A	N/A	2.5	Y	Absent	-
L1529321-05A	Glass 500ml/16oz unpreserved	A	N/A	2.5	Y	Absent	-
L1529321-05X	Plastic 120ml HNO3 preserved spl	A	<2	2.5	Y	Absent	PB-CI(180)
L1529321-05X9	Tumble Vessel	A	N/A	2.5	Y	Absent	-
L1529321-06A	Glass 500ml/16oz unpreserved	A	N/A	2.5	Y	Absent	-
L1529321-06X	Plastic 120ml HNO3 preserved spl	A	<2	2.5	Y	Absent	PB-CI(180)
L1529321-06X9	Tumble Vessel	A	N/A	2.5	Y	Absent	-
L1529321-07A	Glass 500ml/16oz unpreserved	A	N/A	2.5	Y	Absent	-
L1529321-07X	Plastic 120ml HNO3 preserved spl	A	<2	2.5	Y	Absent	PB-CI(180)
L1529321-07X9	Tumble Vessel	A	N/A	2.5	Y	Absent	-
L1529321-08A	Glass 500ml/16oz unpreserved	A	N/A	2.5	Y	Absent	-
L1529321-08X	Plastic 120ml HNO3 preserved spl	A	<2	2.5	Y	Absent	PB-CI(180)
L1529321-08X9	Tumble Vessel	A	N/A	2.5	Y	Absent	-

Container Comments

L1529321-03X

*Values in parentheses indicate holding time in days

Project Name:	KINGSBRIDGE ARMORY	**Lab Number:**	L1529321
Project Number:	41.0162348.20 TASK 1	**Report Date:**	11/17/15

GLOSSARY

Acronyms

EDL - Estimated Detection Limit: This value represents the level to which target analyte concentrations are reported as estimated values, when those target analyte concentrations are quantified below the reporting limit (RL). The EDL includes any adjustments from dilutions, concentrations or moisture content, where applicable. The use of EDLs is specific to the analysis of PAHs using Solid-Phase Microextraction (SPME).

EPA - Environmental Protection Agency.

LCS - Laboratory Control Sample: A sample matrix, free from the analytes of interest, spiked with verified known amounts of analytes or a material containing known and verified amounts of analytes.

LCSD - Laboratory Control Sample Duplicate: Refer to LCS.

LFB - Laboratory Fortified Blank: A sample matrix, free from the analytes of interest, spiked with verified known amounts of analytes or a material containing known and verified amounts of analytes.

MDL - Method Detection Limit: This value represents the level to which target analyte concentrations are reported as estimated values, when those target analyte concentrations are quantified below the reporting limit (RL). The MDL includes any adjustments from dilutions, concentrations or moisture content, where applicable.

MS - Matrix Spike Sample: A sample prepared by adding a known mass of target analyte to a specified amount of matrix sample for which an independent estimate of target analyte concentration is available.

MSD - Matrix Spike Sample Duplicate: Refer to MS.

NA - Not Applicable.

NC - Not Calculated: Term is utilized when one or more of the results utilized in the calculation are non-detect at the parameter's reporting unit.

NI - Not Ignitable.

NP - Non-Plastic: Term is utilized for the analysis of Atterberg Limits in soil.

RL - Reporting Limit: The value at which an instrument can accurately measure an analyte at a specific concentration. The RL includes any adjustments from dilutions, concentrations or moisture content, where applicable.

RPD - Relative Percent Difference: The results from matrix and/or matrix spike duplicates are primarily designed to assess the precision of analytical results in a given matrix and are expressed as relative percent difference (RPD). Values which are less than five times the reporting limit for any individual parameter are evaluated by utilizing the absolute difference between the values; although the RPD value will be provided in the report.

SRM - Standard Reference Material: A reference sample of a known or certified value that is of the same or similar matrix as the associated field samples.

STLP - Semi-dynamic Tank Leaching Procedure per EPA Method 1315.

TIC - Tentatively Identified Compound: A compound that has been identified to be present and is not part of the target compound list (TCL) for the method and/or program. All TICs are qualitatively identified and reported as estimated concentrations.

Footnotes

1 - The reference for this analyte should be considered modified since this analyte is absent from the target analyte list of the original method.

Terms

Total: With respect to Organic analyses, a 'Total' result is defined as the summation of results for individual isomers or Aroclors. If a 'Total' result is requested, the results of its individual components will also be reported. This is applicable to 'Total' results for methods 8260, 8081 and 8082.

Analytical Method: Both the document from which the method originates and the analytical reference method. (Example: EPA 8260B is shown as 1,8260B.) The codes for the reference method documents are provided in the References section of the Addendum.

Data Qualifiers

A - Spectra identified as "Aldol Condensation Product".

B - The analyte was detected above the reporting limit in the associated method blank. Flag only applies to associated field samples that have detectable concentrations of the analyte at less than ten times (10x) the concentration found in the blank. For MCP-related projects, flag only applies to associated field samples that have detectable concentrations of the analyte at less than ten times (10x) the concentration found in the blank. For DOD-related projects, flag only applies to associated field samples that have detectable concentrations of the analyte at less than ten times (10x) the concentration found in the blank AND the analyte was detected above one-half the reporting limit (or above the reporting limit for common lab contaminants) in the associated method blank. For NJ-Air-related projects, flag only applies to associated field samples that have detectable concentrations of the analyte above the reporting limit. For NJ-related projects (excluding Air), flag only applies to associated field samples that have detectable concentrations of the analyte, which was detected above the reporting limit in the associated method blank or above five times the reporting limit for common lab contaminants (Phthalates, Acetone, Methylene Chloride, 2-Butanone).

Report Format: DU Report with 'J' Qualifiers

Project Name:	KINGSBRIDGE ARMORY	**Lab Number:**	L1529321
Project Number:	41.0162348.20 TASK 1	**Report Date:**	11/17/15

Data Qualifiers

C - Co-elution: The target analyte co-elutes with a known lab standard (i.e. surrogate, internal standards, etc.) for co-extracted analyses.

D - Concentration of analyte was quantified from diluted analysis. Flag only applies to field samples that have detectable concentrations of the analyte.

E - Concentration of analyte exceeds the range of the calibration curve and/or linear range of the instrument.

G - The concentration may be biased high due to matrix interferences (i.e, co-elution) with non-target compound(s). The result should be considered estimated.

H - The analysis of pH was performed beyond the regulatory-required holding time of 15 minutes from the time of sample collection.

I - The lower value for the two columns has been reported due to obvious interference.

M - Reporting Limit (RL) exceeds the MCP CAM Reporting Limit for this analyte.

NJ - Presumptive evidence of compound. This represents an estimated concentration for Tentatively Identified Compounds (TICs), where the identification is based on a mass spectral library search.

P - The RPD between the results for the two columns exceeds the method-specified criteria.

Q - The quality control sample exceeds the associated acceptance criteria. For DOD-related projects, LCS and/or Continuing Calibration Standard exceedences are also qualified on all associated sample results. Note: This flag is not applicable for matrix spike recoveries when the sample concentration is greater than 4x the spike added or for batch duplicate RPD when the sample concentrations are less than 5x the RL. (Metals only.)

R - Analytical results are from sample re-analysis.

RE - Analytical results are from sample re-extraction.

S - Analytical results are from modified screening analysis.

J - Estimated value. The Target analyte concentration is below the quantitation limit (RL), but above the Method Detection Limit (MDL) or Estimated Detection Limit (EDL) for SPME-related analyses. This represents an estimated concentration for Tentatively Identified Compounds (TICs).

ND - Not detected at the method detection limit (MDL) for the sample, or estimated detection limit (EDL) for SPME-related analyses.

Report Format: DU Report with 'J' Qualifiers

Project Name:	KINGSBRIDGE ARMORY	**Lab Number:**	L1529321
Project Number:	41.0162348.20 TASK 1	**Report Date:**	11/17/15

REFERENCES

1 Test Methods for Evaluating Solid Waste: Physical/Chemical Methods. EPA SW-846. Third Edition. Updates I - IV, 2007.

LIMITATION OF LIABILITIES

Alpha Analytical performs services with reasonable care and diligence normal to the analytical testing laboratory industry. In the event of an error, the sole and exclusive responsibility of Alpha Analytical shall be to re-perform the work at it's own expense. In no event shall Alpha Analytical be held liable for any incidental, consequential or special damages, including but not limited to, damages in any way connected with the use of, interpretation of, information or analysis provided by Alpha Analytical.

We strongly urge our clients to comply with EPA protocol regarding sample volume, preservation, cooling, containers, sampling procedures, holding time and splitting of samples in the field.

Certification Information

The following analytes are not included in our Primary NELAP Scope of Accreditation:

Westborough Facility
EPA 8260C: 1,2,4,5-Tetramethylbenzene; 4-Ethyltoluene; Iodomethane (methyl iodide) (soil); Methyl methacrylate (soil); Azobenzene.
EPA 8270D: Dimethylnaphthalene,1,4-Diphenylhydrazine.
EPA 625: 4-Chloroaniline, 4-Methylphenol.
SM4500: Soil: Total Phosphorus, TKN, NO2, NO3.

Mansfield Facility
EPA 8270D: Biphenyl.
EPA 2540D: TSS
EPA TO-15: Halothane, 2,4,4-Trimethyl-2-pentene, 2,4,4-Trimethyl-1-pentene, Thiophene, 2-Methylthiophene, 3-Methylthiophene, 2-Ethylthiophene, 1,2,3-Trimethylbenzene, Indan, Indene, 1,2,4,5-Tetramethylbenzene, Benzothiophene, 1-Methylnaphthalene.

The following analytes are included in our Massachusetts DEP Scope of Accreditation, Westborough Facility:

Drinking Water
EPA 200.8: Sb,As,Ba,Be,Cd,Cr,Cu,Pb,Ni,Se,Tl; **EPA 200.7**: Ba,Be,Ca,Cd,Cr,Cu,Na; **EPA 245.1:** Mercury;
EPA 300.0: Nitrate-N, Fluoride, Sulfate; **EPA 353.2**: Nitrate-N, Nitrite-N; **SM4500NO3-F**: Nitrate-N, Nitrite-N; **SM4500F-C, SM4500CN-CE, EPA 180.1, SM2130B, SM4500Cl-D, SM2320B, SM2540C, SM4500H-B**
EPA 332: Perchlorate.
Microbiology: **SM9215B; SM9223-P/A, SM9223B-Colilert-QT, Enterolert-QT.**

Non-Potable Water
EPA 200.8: Al,Sb,As,Be,Cd,Cr,Cu,Pb,Mn,Ni,Se,Ag,Tl,Zn;
EPA 200.7: Al,Sb,As,Be,Cd,Ca,Cr,Co,Cu,Fe,Pb,Mg,Mn,Mo,Ni,K,Se,Ag,Na,Sr,Ti,Tl,V,Zn;
EPA 245.1, SM4500H,B, EPA 120.1, SM2510B, SM2540C, SM2340B, SM2320B, SM4500CL-E, SM4500F-BC, SM426C, SM4500NH3-BH, **EPA 350.1**: Ammonia-N, **LACHAT 10-107-06-1-B**: Ammonia-N, **SM4500NO3-F, EPA 353.2**: Nitrate-N**, SM4500NH3-BC-NES, EPA 351.1, SM4500P-E, SM4500P-B, E, SM5220D, EPA 410.4, SM5210B, SM5310C, SM4500CL-D, EPA 1664, SM14 510AC, EPA 420.1, SM4500-CN-CE, SM2540D.**
EPA 624: Volatile Halocarbons & Aromatics,
EPA 608: Chlordane, Toxaphene, Aldrin, alpha-BHC, beta-BHC, gamma-BHC, delta-BHC, Dieldrin, DDD, DDE, DDT, Endosulfan I, Endosulfan II, Endosulfan sulfate, Endrin, Endrin Aldehyde, Heptachlor, Heptachlor Epoxide, PCBs
EPA 625: SVOC (Acid/Base/Neutral Extractables), **EPA 600/4-81-045**: PCB-Oil.
Microbiology: **SM9223B-Colilert-QT; Enterolert-QT, SM9222D-MF**.

For a complete listing of analytes and methods, please contact your Alpha Project Manager.

NEW JERSEY CHAIN OF CUSTODY

ALPHA ANALYTICAL

Westborough, MA 01581
8 Walkup Dr.
TEL: 508-898-9220
FAX: 508-898-9193

Mansfield, MA 02048
320 Forbes Blvd
TEL: 508-822-9300
FAX: 508-822-3288

Service Centers
Mahwah, NJ 07430: 35 Whitney Rd, Suite 5
Albany, NY 12205: 14 Walker Way
Tonawanda, NY 14150: 275 Cooper Ave, Suite 105

Page 1 of 1

Date Rec'd in Lab: 11/10/15

ALPHA Job #: L1529321

Client Information
Client: GZA
Address: 95 Lowe Road
Fairfield, N.J.
Phone: 973-798-3300
Fax:
Email: christopher.pierce@gza.com

Project Information
Project Name: Kingsbridge Armory
Project Location: 29 W. Kingsbridge Road, Bronx, N.Y.
Project # 41.0162
(Use Project name as Project #) ☒ Kingsbridge Armory
Project Manager: S. Kline
ALPHAQuote #:

Turn-Around Time
Standard ☒ Due Date:
Rush (only if pre approved) ☐ # of Days:

Deliverables
☐ NJ Full / Reduced
☐ EQuIS (1 File) ☐ EQuIS (4 File)
☐ Other

Regulatory Requirement
☐ SRS Residential/Non Residential
☐ SRS Impact to Groundwater
☐ NJ Ground Water Quality Standards
☐ NJ IGW SPLP Leachate Criteria
☐ Other

Billing Information
☐ Same as Client Info
PO #

Site Information
Is this site impacted by Petroleum? Yes ☐
Petroleum Product:

These samples have been previously analyzed by Alpha ☐

For EPH, selection is REQUIRED:
☐ Category 1
☐ Category 2

For VOC, selection is REQUIRED:
☐ 1,4-Dioxane
☐ 8011

Other project specific requirements/comments:
Please specify Metals or TAL.
TCLP Lead only

Sample Filtration
☐ Done
☐ Lab to do
Preservation
☐ Lab to do
(Please Specify below)

ALPHA Lab ID (Lab Use Only)	Sample ID	Collection Date	Collection Time	Sample Matrix	Sampler's Initials	ANALYSIS: TCLP (Lead)	Total Bottle	Sample Specific Comments
29321 -01	TCLP-1	11/10/15	1215		cp	X		2nd fl. Ctr. Bullshead
-02	TCLP-2	"	"		"	X		Ctr. Hall 2nd floor
-03	TCLP-3	"	"		"	X		1st fl. Rm 1W-7
-04	TCLP-4	"	"		"	X		1st fl. Rm 1E-1
-05	TCLP-5	"	"		"	X		Basmt Mezz Rm B36
-06	TCLP-6	"	"		"	X		Basmt Mezz Rm B-2
-07	TCLP-7	"	"		"	X		Sub Basmt Rm C S-3
-08	TCLP-8	"	"		"	X		Sub Basmt Gym

Preservative Code:
A = None
B = HCl
C = HNO_3
D = H_2SO_4
E = NaOH
F = MeOH
G = $NaHSO_4$
H = $Na_2S_2O_3$
K/E = Zn Ac/NaOH
O = Other

Container Code
P = Plastic
A = Amber Glass
V = Vial
G = Glass
B = Bacteria Cup
C = Cube
O = Other
E = Encore
D = BOD Bottle

Westboro: Certification No: MA935
Mansfield: Certification No: MA015

Container Type								
Preservative								

Relinquished By:	Date/Time	Received By:	Date/Time
Chris Pierce	11/10/15 1215	Chris Pierce AAL	11/10/15 1724
Chris Pierce	11/10/15 1840	Tom Tobin	11-10-15 1840
Tom Tobin	11/10/15 2330	Tom Tobin	11/10/15 2330

Please print clearly, legibly and completely. Samples can not be logged in and turnaround time clock will not start until any ambiguities are resolved. BY EXECUTING THIS COC, THE CLIENT HAS READ AND AGREES TO BE BOUND BY ALPHA'S TERMS & CONDITIONS. (See reverse side.)

Form No: 01-14 HC (rev. 30-Sept-2013)



APPENDIX G

POLYCHLORINATED BIPHENYLS
LABORATORY RESULTS

ANALYTICAL REPORT

Lab Number:	L1529324
Client:	GZA GeoEnvironmental, Inc. 55 Lane Road Suite 407 Fairfield, NJ 07004
ATTN:	Stephen Kline
Phone:	(973) 774-3317
Project Name:	KINGSBRIDGE ARMORY
Project Number:	41.0162348.20 TASK 1
Report Date:	11/19/15

The original project report/data package is held by Alpha Analytical. This report/data package is paginated and should be reproduced only in its entirety. Alpha Analytical holds no responsibility for results and/or data that are not consistent with the original.

Certifications & Approvals: MA (M-MA086), NY (11148), CT (PH-0574), NH (2003), NJ NELAP (MA935), RI (LAO00065), ME (MA00086), PA (68-03671), VA (460195), MD (348), IL (200077), NC (666), TX (T104704476), DOD (L2217), USDA (Permit #P-330-11-00240).

Eight Walkup Drive, Westborough, MA 01581-1019
508-898-9220 (Fax) 508-898-9193 800-624-9220 - www.alphalab.com

Project Name: KINGSBRIDGE ARMORY
Project Number: 41.0162348.20 TASK 1

Lab Number: L1529324
Report Date: 11/19/15

Alpha Sample ID	Client ID	Matrix	Sample Location	Collection Date/Time	Receive Date
L1529324-01	CAULK-1	CAULK	29 W. KINGSBRIDGE ROAD, BRONX, NY	11/10/15 15:30	11/10/15
L1529324-02	CAULK-2	CAULK	29 W. KINGSBRIDGE ROAD, BRONX, NY	11/10/15 15:30	11/10/15
L1529324-03	CAULK-3	CAULK	29 W. KINGSBRIDGE ROAD, BRONX, NY	11/10/15 15:30	11/10/15
L1529324-04	CAULK-4	CAULK	29 W. KINGSBRIDGE ROAD, BRONX, NY	11/10/15 15:30	11/10/15
L1529324-05	CAULK-5	CAULK	29 W. KINGSBRIDGE ROAD, BRONX, NY	11/10/15 15:30	11/10/15
L1529324-06	CAULK-6	CAULK	29 W. KINGSBRIDGE ROAD, BRONX, NY	11/10/15 15:30	11/10/15

Project Name: KINGSBRIDGE ARMORY
Project Number: 41.0162348.20 TASK 1

Lab Number: L1529324
Report Date: 11/19/15

Case Narrative

The samples were received in accordance with the Chain of Custody and no significant deviations were encountered during the preparation or analysis unless otherwise noted. Sample Receipt, Container Information, and the Chain of Custody are located at the back of the report.

Results contained within this report relate only to the samples submitted under this Alpha Lab Number and meet all of the requirements of NELAC, for all NELAC accredited parameters. The data presented in this report is organized by parameter (i.e. VOC, SVOC, etc.). Sample specific Quality Control data (i.e. Surrogate Spike Recovery) is reported at the end of the target analyte list for each individual sample, followed by the Laboratory Batch Quality Control at the end of each parameter. Tentatively Identified Compounds (TICs), if requested, are reported for compounds identified to be present and are not part of the method/program Target Compound List, even if only a subset of the TCL are being reported. If a sample was re-analyzed or re-extracted due to a required quality control corrective action and if both sets of data are reported, the Laboratory ID of the re-analysis or re-extraction is designated with an "R" or "RE", respectively. When multiple Batch Quality Control elements are reported (e.g. more than one LCS), the associated samples for each element are noted in the grey shaded header line of each data table. Any Laboratory Batch, Sample Specific % recovery or RPD value that is outside the listed Acceptance Criteria is bolded in the report. All specific QC information is also incorporated in the Data Usability format of our Data Merger tool where it can be reviewed along with any associated usability implications. Soil/sediments, solids and tissues are reported on a dry weight basis unless otherwise noted. Definitions of all data qualifiers and acronyms used in this report are provided in the Glossary located at the back of the report.

In reference to questions H (CAM) or 4 (RCP) when "NO" is checked, the performance criteria for CAM and RCP methods allow for some quality control failures to occur and still be within method compliance. In these instances the specific failure is not narrated but noted in the associated QC table. The information is also incorporated in the Data Usability format of our Data Merger tool where it can be reviewed along with any associated usability implications.

Please see the associated ADEx data file for a comparison of laboratory reporting limits that were achieved with the regulatory Numerical Standards requested on the Chain of Custody.

HOLD POLICY
For samples submitted on hold, Alpha's policy is to hold samples (with the exception of Air canisters) free of charge for 21 calendar days from the date the project is completed. After 21 calendar days, we will dispose of all samples submitted including those put on hold unless you have contacted your Client Service Representative and made arrangements for Alpha to continue to hold the samples. Air canisters will be disposed after 3 business days from the date the project is completed.

Please contact Client Services at 800-624-9220 with any questions.

Project Name:	KINGSBRIDGE ARMORY	**Lab Number:**	L1529324
Project Number:	41.0162348.20 TASK 1	**Report Date:**	11/19/15

Case Narrative (continued)

Report Submission

This final report replaces the report issued November 17, 2015 and includes the results of all requested analyses.

All non-detect (ND) or estimated concentrations (J-qualified) have been quantitated to the limit noted in the MDL column.

PCBs

L1529324-02: The surrogate recoveries are below the acceptance criteria for 2,4,5,6-tetrachloro-m-xylene (0%) and decachlorobiphenyl (0%) due to the dilution required to quantitate the sample. Re-extraction was not required; therefore, the results of the original analysis are reported.

I, the undersigned, attest under the pains and penalties of perjury that, to the best of my knowledge and belief and based upon my personal inquiry of those responsible for providing the information contained in this analytical report, such information is accurate and complete. This certificate of analysis is not complete unless this page accompanies any and all pages of this report.

Authorized Signature:  Lisa Westerlind

Title: Technical Director/Representative Date: 11/19/15

ORGANICS

PCBS

Project Name: KINGSBRIDGE ARMORY
Lab Number: L1529324
Project Number: 41.0162348.20 TASK 1
Report Date: 11/19/15

SAMPLE RESULTS

Lab ID: L1529324-01
Client ID: CAULK-1
Sample Location: 29 W. KINGSBRIDGE ROAD, BRONX, NY
Matrix: Caulk
Analytical Method: 1,8082A
Analytical Date: 11/19/15 00:29
Analyst: JT
Percent Solids: Results reported on an 'AS RECEIVED' basis.

Date Collected: 11/10/15 15:30
Date Received: 11/10/15
Field Prep: Not Specified
Extraction Method: EPA 3540C
Extraction Date: 11/17/15 17:50
Cleanup Method: EPA 3630
Cleanup Date: 11/18/15
Cleanup Method: EPA 3665A
Cleanup Date: 11/18/15
Cleanup Method: EPA 3660B
Cleanup Date: 11/18/15

Parameter	Result	Qualifier	Units	RL	MDL	Dilution Factor	Column
PCB by GC - Westborough Lab							
Aroclor 1016	ND		ug/kg	612	174.	1	A
Aroclor 1221	ND		ug/kg	612	179.	1	A
Aroclor 1232	ND		ug/kg	612	136.	1	A
Aroclor 1242	ND		ug/kg	306	109.	1	A
Aroclor 1248	ND		ug/kg	612	172.	1	A
Aroclor 1254	700		ug/kg	612	125.	1	B
Aroclor 1260	ND		ug/kg	612	137.	1	A
Aroclor 1262	ND		ug/kg	612	126.	1	A
Aroclor 1268	ND		ug/kg	306	108.	1	A
PCBs, Total	700		ug/kg	612	125.	1	B

Surrogate	% Recovery	Qualifier	Acceptance Criteria	Column
2,4,5,6-Tetrachloro-m-xylene	86		30-150	A
Decachlorobiphenyl	98		30-150	A
2,4,5,6-Tetrachloro-m-xylene	90		30-150	B
Decachlorobiphenyl	103		30-150	B

Project Name: KINGSBRIDGE ARMORY
Lab Number: L1529324
Project Number: 41.0162348.20 TASK 1
Report Date: 11/19/15

SAMPLE RESULTS

Lab ID: L1529324-02 D
Client ID: CAULK-2
Sample Location: 29 W. KINGSBRIDGE ROAD, BRONX, NY
Matrix: Caulk
Analytical Method: 1,8082A
Analytical Date: 11/14/15 18:29
Analyst: JT
Percent Solids: Results reported on an 'AS RECEIVED' basis.

Date Collected: 11/10/15 15:30
Date Received: 11/10/15
Field Prep: Not Specified
Extraction Method: EPA 3580A
Extraction Date: 11/12/15 21:30
Cleanup Method: EPA 3665A
Cleanup Date: 11/13/15
Cleanup Method: EPA 3660B
Cleanup Date: 11/13/15

Parameter	Result	Qualifier	Units	RL	MDL	Dilution Factor	Column
PCB by GC - Westborough Lab							
Aroclor 1016	ND		ug/kg	1710000	485000	1000	A
Aroclor 1221	ND		ug/kg	1710000	500000	1000	A
Aroclor 1232	ND		ug/kg	1710000	380000	1000	A
Aroclor 1242	ND		ug/kg	855000	306000	1000	A
Aroclor 1248	ND		ug/kg	1710000	479000	1000	A
Aroclor 1254	30700000		ug/kg	1710000	349000	1000	B
Aroclor 1260	ND		ug/kg	1710000	384000	1000	A
Aroclor 1262	ND		ug/kg	1710000	352000	1000	A
Aroclor 1268	ND		ug/kg	855000	302000	1000	A
PCBs, Total	30700000		ug/kg	855000	302000	1000	A

Surrogate	% Recovery	Qualifier	Acceptance Criteria	Column
2,4,5,6-Tetrachloro-m-xylene	**0**	Q	30-150	A
Decachlorobiphenyl	**0**	Q	30-150	A
2,4,5,6-Tetrachloro-m-xylene	**0**	Q	30-150	B
Decachlorobiphenyl	**0**	Q	30-150	B

Project Name: KINGSBRIDGE ARMORY
Lab Number: L1529324
Project Number: 41.0162348.20 TASK 1
Report Date: 11/19/15

SAMPLE RESULTS

Lab ID: L1529324-03
Client ID: CAULK-3
Sample Location: 29 W. KINGSBRIDGE ROAD, BRONX, NY
Matrix: Caulk
Analytical Method: 1,8082A
Analytical Date: 11/17/15 12:06
Analyst: JT
Percent Solids: Results reported on an 'AS RECEIVED' basis.

Date Collected: 11/10/15 15:30
Date Received: 11/10/15
Field Prep: Not Specified
Extraction Method: EPA 3540C
Extraction Date: 11/14/15 19:27
Cleanup Method: EPA 3630
Cleanup Date: 11/16/15
Cleanup Method: EPA 3665A
Cleanup Date: 11/16/15
Cleanup Method: EPA 3660B
Cleanup Date: 11/16/15

Parameter	Result	Qualifier	Units	RL	MDL	Dilution Factor	Column
PCB by GC - Westborough Lab							
Aroclor 1016	ND		ug/kg	656	186.	1	A
Aroclor 1221	ND		ug/kg	656	192.	1	A
Aroclor 1232	ND		ug/kg	656	146.	1	A
Aroclor 1242	ND		ug/kg	328	117.	1	A
Aroclor 1248	ND		ug/kg	656	184.	1	A
Aroclor 1254	ND		ug/kg	656	134.	1	A
Aroclor 1260	ND		ug/kg	656	147.	1	A
Aroclor 1262	ND		ug/kg	656	135.	1	A
Aroclor 1268	ND		ug/kg	328	116.	1	A
PCBs, Total	ND		ug/kg	328	116.	1	A

Surrogate	% Recovery	Qualifier	Acceptance Criteria	Column
2,4,5,6-Tetrachloro-m-xylene	87		30-150	A
Decachlorobiphenyl	123		30-150	A
2,4,5,6-Tetrachloro-m-xylene	98		30-150	B
Decachlorobiphenyl	126		30-150	B

Project Name: KINGSBRIDGE ARMORY
Lab Number: L1529324
Project Number: 41.0162348.20 TASK 1
Report Date: 11/19/15

SAMPLE RESULTS

Lab ID: L1529324-04
Client ID: CAULK-4
Sample Location: 29 W. KINGSBRIDGE ROAD, BRONX, NY
Matrix: Caulk
Analytical Method: 1,8082A
Analytical Date: 11/17/15 12:22
Analyst: JT
Percent Solids: Results reported on an 'AS RECEIVED' basis.

Date Collected: 11/10/15 15:30
Date Received: 11/10/15
Field Prep: Not Specified
Extraction Method: EPA 3540C
Extraction Date: 11/14/15 19:27
Cleanup Method: EPA 3630
Cleanup Date: 11/16/15
Cleanup Method: EPA 3665A
Cleanup Date: 11/16/15
Cleanup Method: EPA 3660B
Cleanup Date: 11/16/15

Parameter	Result	Qualifier	Units	RL	MDL	Dilution Factor	Column
PCB by GC - Westborough Lab							
Aroclor 1016	ND		ug/kg	651	185.	1	A
Aroclor 1221	ND		ug/kg	651	190.	1	A
Aroclor 1232	ND		ug/kg	651	145.	1	A
Aroclor 1242	ND		ug/kg	326	117.	1	A
Aroclor 1248	ND		ug/kg	651	183.	1	A
Aroclor 1254	ND		ug/kg	651	133.	1	A
Aroclor 1260	ND		ug/kg	651	146.	1	A
Aroclor 1262	ND		ug/kg	651	134.	1	A
Aroclor 1268	ND		ug/kg	326	115.	1	A
PCBs, Total	ND		ug/kg	326	115.	1	A

Surrogate	% Recovery	Qualifier	Acceptance Criteria	Column
2,4,5,6-Tetrachloro-m-xylene	84		30-150	A
Decachlorobiphenyl	117		30-150	A
2,4,5,6-Tetrachloro-m-xylene	92		30-150	B
Decachlorobiphenyl	118		30-150	B

Project Name: KINGSBRIDGE ARMORY
Lab Number: L1529324
Project Number: 41.0162348.20 TASK 1
Report Date: 11/19/15

SAMPLE RESULTS

Lab ID: L1529324-05
Client ID: CAULK-5
Sample Location: 29 W. KINGSBRIDGE ROAD, BRONX, NY
Matrix: Caulk
Analytical Method: 1,8082A
Analytical Date: 11/17/15 12:38
Analyst: JT
Percent Solids: Results reported on an 'AS RECEIVED' basis.

Date Collected: 11/10/15 15:30
Date Received: 11/10/15
Field Prep: Not Specified
Extraction Method: EPA 3540C
Extraction Date: 11/14/15 19:27
Cleanup Method: EPA 3630
Cleanup Date: 11/16/15
Cleanup Method: EPA 3665A
Cleanup Date: 11/16/15
Cleanup Method: EPA 3660B
Cleanup Date: 11/16/15

Parameter	Result	Qualifier	Units	RL	MDL	Dilution Factor	Column
PCB by GC - Westborough Lab							
Aroclor 1016	ND		ug/kg	664	189.	1	A
Aroclor 1221	ND		ug/kg	664	194.	1	A
Aroclor 1232	ND		ug/kg	664	148.	1	A
Aroclor 1242	ND		ug/kg	332	119.	1	A
Aroclor 1248	ND		ug/kg	664	186.	1	A
Aroclor 1254	ND		ug/kg	664	136.	1	A
Aroclor 1260	ND		ug/kg	664	149.	1	A
Aroclor 1262	ND		ug/kg	664	137.	1	A
Aroclor 1268	ND		ug/kg	332	117.	1	A
PCBs, Total	ND		ug/kg	332	117.	1	A

Surrogate	% Recovery	Qualifier	Acceptance Criteria	Column
2,4,5,6-Tetrachloro-m-xylene	88		30-150	A
Decachlorobiphenyl	104		30-150	A
2,4,5,6-Tetrachloro-m-xylene	99		30-150	B
Decachlorobiphenyl	119		30-150	B

Project Name: KINGSBRIDGE ARMORY
Lab Number: L1529324
Project Number: 41.0162348.20 TASK 1
Report Date: 11/19/15

SAMPLE RESULTS

Lab ID: L1529324-06
Client ID: CAULK-6
Sample Location: 29 W. KINGSBRIDGE ROAD, BRONX, NY
Matrix: Caulk
Analytical Method: 1,8082A
Analytical Date: 11/17/15 12:55
Analyst: JT
Percent Solids: Results reported on an 'AS RECEIVED' basis.

Date Collected: 11/10/15 15:30
Date Received: 11/10/15
Field Prep: Not Specified
Extraction Method: EPA 3540C
Extraction Date: 11/14/15 19:27
Cleanup Method: EPA 3630
Cleanup Date: 11/16/15
Cleanup Method: EPA 3665A
Cleanup Date: 11/16/15
Cleanup Method: EPA 3660B
Cleanup Date: 11/16/15

Parameter	Result	Qualifier	Units	RL	MDL	Dilution Factor	Column
PCB by GC - Westborough Lab							
Aroclor 1016	ND		ug/kg	562	160.	1	A
Aroclor 1221	ND		ug/kg	562	164.	1	A
Aroclor 1232	ND		ug/kg	562	125.	1	A
Aroclor 1242	ND		ug/kg	281	100.	1	A
Aroclor 1248	ND		ug/kg	562	158.	1	A
Aroclor 1254	ND		ug/kg	562	115.	1	A
Aroclor 1260	ND		ug/kg	562	126.	1	A
Aroclor 1262	ND		ug/kg	562	116.	1	A
Aroclor 1268	ND		ug/kg	281	99.2	1	A
PCBs, Total	ND		ug/kg	281	99.2	1	A

Surrogate	% Recovery	Qualifier	Acceptance Criteria	Column
2,4,5,6-Tetrachloro-m-xylene	57		30-150	A
Decachlorobiphenyl	82		30-150	A
2,4,5,6-Tetrachloro-m-xylene	66		30-150	B
Decachlorobiphenyl	83		30-150	B

Project Name: KINGSBRIDGE ARMORY

Project Number: 41.0162348.20 TASK 1

Lab Number: L1529324

Report Date: 11/19/15

Method Blank Analysis
Batch Quality Control

Analytical Method: 1,8082A
Analytical Date: 11/14/15 19:26
Analyst: JT

Extraction Method: EPA 3580A
Extraction Date: 11/12/15 21:30

Cleanup Method: EPA 3665A
Cleanup Date: 11/13/15
Cleanup Method: EPA 3660B
Cleanup Date: 11/13/15

Parameter	Result	Qualifier	Units	RL	MDL	Column
PCB by GC - Westborough Lab for sample(s): 02 Batch: WG840186-1						
Aroclor 1016	ND		ug/kg	1460	414.	A
Aroclor 1221	ND		ug/kg	1460	427.	A
Aroclor 1232	ND		ug/kg	1460	325.	A
Aroclor 1242	ND		ug/kg	730	261.	A
Aroclor 1248	ND		ug/kg	1460	409.	A
Aroclor 1254	ND		ug/kg	1460	298.	A
Aroclor 1260	ND		ug/kg	1460	328.	A
Aroclor 1262	ND		ug/kg	1460	301.	A
Aroclor 1268	ND		ug/kg	730	258.	A
PCBs, Total	ND		ug/kg	730	258.	A

Surrogate	%Recovery	Qualifier	Acceptance Criteria	Column
2,4,5,6-Tetrachloro-m-xylene	105		30-150	A
Decachlorobiphenyl	96		30-150	A
2,4,5,6-Tetrachloro-m-xylene	117		30-150	B
Decachlorobiphenyl	106		30-150	B

Project Name: KINGSBRIDGE ARMORY
Project Number: 41.0162348.20 TASK 1

Lab Number: L1529324
Report Date: 11/19/15

Method Blank Analysis
Batch Quality Control

Analytical Method: 1,8082A
Analytical Date: 11/17/15 11:00
Analyst: JT

Extraction Method: EPA 3540C
Extraction Date: 11/14/15 19:27
Cleanup Method: EPA 3630
Cleanup Date: 11/16/15
Cleanup Method: EPA 3665A
Cleanup Date: 11/16/15
Cleanup Method: EPA 3660B
Cleanup Date: 11/16/15

Parameter	Result	Qualifier	Units	RL	MDL	Column
PCB by GC - Westborough Lab for sample(s): 03-06 Batch: WG840807-1						
Aroclor 1016	ND		ug/kg	617	175.	A
Aroclor 1221	ND		ug/kg	617	180.	A
Aroclor 1232	ND		ug/kg	617	137.	A
Aroclor 1242	ND		ug/kg	309	110.	A
Aroclor 1248	ND		ug/kg	617	173.	A
Aroclor 1254	ND		ug/kg	617	126.	A
Aroclor 1260	ND		ug/kg	617	138.	A
Aroclor 1262	ND		ug/kg	617	127.	A
Aroclor 1268	ND		ug/kg	309	109.	A
PCBs, Total	ND		ug/kg	309	109.	A

Surrogate	%Recovery	Qualifier	Acceptance Criteria	Column
2,4,5,6-Tetrachloro-m-xylene	83		30-150	A
Decachlorobiphenyl	112		30-150	A
2,4,5,6-Tetrachloro-m-xylene	93		30-150	B
Decachlorobiphenyl	120		30-150	B

Project Name: KINGSBRIDGE ARMORY
Project Number: 41.0162348.20 TASK 1

Lab Number: L1529324
Report Date: 11/19/15

Method Blank Analysis
Batch Quality Control

Analytical Method: 1,8082A
Analytical Date: 11/19/15 00:43
Analyst: JT

Extraction Method: EPA 3540C
Extraction Date: 11/17/15 17:50
Cleanup Method: EPA 3630
Cleanup Date: 11/18/15
Cleanup Method: EPA 3665A
Cleanup Date: 11/18/15
Cleanup Method: EPA 3660B
Cleanup Date: 11/18/15

Parameter	Result	Qualifier	Units	RL	MDL	Column
PCB by GC - Westborough Lab for sample(s): 01 Batch: WG841582-1						
Aroclor 1016	ND		ug/kg	565	160.	A
Aroclor 1221	ND		ug/kg	565	165.	A
Aroclor 1232	ND		ug/kg	565	126.	A
Aroclor 1242	ND		ug/kg	282	101.	A
Aroclor 1248	ND		ug/kg	565	158.	A
Aroclor 1254	ND		ug/kg	565	115.	A
Aroclor 1260	ND		ug/kg	565	127.	A
Aroclor 1262	ND		ug/kg	565	116.	A
Aroclor 1268	ND		ug/kg	282	99.7	A
PCBs, Total	ND		ug/kg	282	99.7	A

Surrogate	%Recovery	Qualifier	Acceptance Criteria	Column
2,4,5,6-Tetrachloro-m-xylene	84		30-150	A
Decachlorobiphenyl	96		30-150	A

Lab Control Sample Analysis

Batch Quality Control

Project Name: KINGSBRIDGE ARMORY

Project Number: 41.0162348.20 TASK 1

Lab Number: L1529324

Report Date: 11/19/15

Parameter	LCS %Recovery	Qual	LCSD %Recovery	Qual	%Recovery Limits	RPD	Qual	RPD Limits	Column
PCB by GC - Westborough Lab Associated sample(s): 02 Batch: WG840186-2 WG840186-3									
Aroclor 1016	92		101		40-140	9		50	A
Aroclor 1260	82		99		40-140	19		50	A

Surrogate	LCS %Recovery	Qual	LCSD %Recovery	Qual	Acceptance Criteria	Column
2,4,5,6-Tetrachloro-m-xylene	89		105		30-150	A
Decachlorobiphenyl	78		98		30-150	A
2,4,5,6-Tetrachloro-m-xylene	95		113		30-150	B
Decachlorobiphenyl	86		99		30-150	B

Lab Control Sample Analysis

Batch Quality Control

Project Name: KINGSBRIDGE ARMORY

Project Number: 41.0162348.20 TASK 1

Lab Number: L1529324

Report Date: 11/19/15

Parameter	LCS %Recovery	Qual	LCSD %Recovery	Qual	%Recovery Limits	RPD	Qual	RPD Limits	Column
PCB by GC - Westborough Lab Associated sample(s): 03-06 Batch: WG840807-2 WG840807-3									
Aroclor 1016	98		77		40-140	24		50	A
Aroclor 1260	131		95		40-140	32		50	A

Surrogate	LCS %Recovery	Qual	LCSD %Recovery	Qual	Acceptance Criteria	Column
2,4,5,6-Tetrachloro-m-xylene	112		80		30-150	A
Decachlorobiphenyl	**151**	Q	108		30-150	A
2,4,5,6-Tetrachloro-m-xylene	126		89		30-150	B
Decachlorobiphenyl	**158**	Q	112		30-150	B

Lab Control Sample Analysis

Batch Quality Control

Project Name: KINGSBRIDGE ARMORY

Project Number: 41.0162348.20 TASK 1

Lab Number: L1529324

Report Date: 11/19/15

Parameter	LCS %Recovery	Qual	LCSD %Recovery	Qual	%Recovery Limits	RPD	Qual	RPD Limits	Column
PCB by GC - Westborough Lab Associated sample(s): 01 Batch: WG841582-2 WG841582-3									
Aroclor 1016	56		83		40-140	39		50	A
Aroclor 1260	57		89		40-140	44		50	A

Surrogate	LCS %Recovery	Qual	LCSD %Recovery	Qual	Acceptance Criteria	Column
2,4,5,6-Tetrachloro-m-xylene	63		96		30-150	A
Decachlorobiphenyl	75		118		30-150	A
2,4,5,6-Tetrachloro-m-xylene	65		101		30-150	B
Decachlorobiphenyl	76		118		30-150	B

Project Name: KINGSBRIDGE ARMORY
Project Number: 41.0162348.20 TASK 1

Lab Number: L1529324
Report Date: 11/19/15

Sample Receipt and Container Information

Were project specific reporting limits specified? YES

Cooler Information Custody Seal

Cooler	
A	Absent

Container Information

Container ID	Container Type	Cooler	pH	Temp deg C	Pres	Seal	Analysis(*)
L1529324-01A	Glass 60mL/2oz unpreserved	A	N/A	2.5	Y	Absent	NYTCL-8082-CAULK(14),TS100()
L1529324-02A	Glass 60mL/2oz unpreserved	A	N/A	2.5	Y	Absent	NYTCL-8082-CAULK(14),TS100()
L1529324-03A	Glass 60mL/2oz unpreserved	A	N/A	2.5	Y	Absent	NYTCL-8082-CAULK(14),TS100()
L1529324-04A	Glass 60mL/2oz unpreserved	A	N/A	2.5	Y	Absent	NYTCL-8082-CAULK(14),TS100()
L1529324-05A	Glass 60mL/2oz unpreserved	A	N/A	2.5	Y	Absent	NYTCL-8082-CAULK(14),TS100()
L1529324-06A	Glass 60mL/2oz unpreserved	A	N/A	2.5	Y	Absent	NYTCL-8082-CAULK(14),TS100()

*Values in parentheses indicate holding time in days

Project Name:	KINGSBRIDGE ARMORY	**Lab Number:**	L1529324
Project Number:	41.0162348.20 TASK 1	**Report Date:**	11/19/15

GLOSSARY

Acronyms

EDL - Estimated Detection Limit: This value represents the level to which target analyte concentrations are reported as estimated values, when those target analyte concentrations are quantified below the reporting limit (RL). The EDL includes any adjustments from dilutions, concentrations or moisture content, where applicable. The use of EDLs is specific to the analysis of PAHs using Solid-Phase Microextraction (SPME).

EPA - Environmental Protection Agency.

LCS - Laboratory Control Sample: A sample matrix, free from the analytes of interest, spiked with verified known amounts of analytes or a material containing known and verified amounts of analytes.

LCSD - Laboratory Control Sample Duplicate: Refer to LCS.

LFB - Laboratory Fortified Blank: A sample matrix, free from the analytes of interest, spiked with verified known amounts of analytes or a material containing known and verified amounts of analytes.

MDL - Method Detection Limit: This value represents the level to which target analyte concentrations are reported as estimated values, when those target analyte concentrations are quantified below the reporting limit (RL). The MDL includes any adjustments from dilutions, concentrations or moisture content, where applicable.

MS - Matrix Spike Sample: A sample prepared by adding a known mass of target analyte to a specified amount of matrix sample for which an independent estimate of target analyte concentration is available.

MSD - Matrix Spike Sample Duplicate: Refer to MS.

NA - Not Applicable.

NC - Not Calculated: Term is utilized when one or more of the results utilized in the calculation are non-detect at the parameter's reporting unit.

NI - Not Ignitable.

NP - Non-Plastic: Term is utilized for the analysis of Atterberg Limits in soil.

RL - Reporting Limit: The value at which an instrument can accurately measure an analyte at a specific concentration. The RL includes any adjustments from dilutions, concentrations or moisture content, where applicable.

RPD - Relative Percent Difference: The results from matrix and/or matrix spike duplicates are primarily designed to assess the precision of analytical results in a given matrix and are expressed as relative percent difference (RPD). Values which are less than five times the reporting limit for any individual parameter are evaluated by utilizing the absolute difference between the values; although the RPD value will be provided in the report.

SRM - Standard Reference Material: A reference sample of a known or certified value that is of the same or similar matrix as the associated field samples.

STLP - Semi-dynamic Tank Leaching Procedure per EPA Method 1315.

TIC - Tentatively Identified Compound: A compound that has been identified to be present and is not part of the target compound list (TCL) for the method and/or program. All TICs are qualitatively identified and reported as estimated concentrations.

Footnotes

1 - The reference for this analyte should be considered modified since this analyte is absent from the target analyte list of the original method.

Terms

Total: With respect to Organic analyses, a 'Total' result is defined as the summation of results for individual isomers or Aroclors. If a 'Total' result is requested, the results of its individual components will also be reported. This is applicable to 'Total' results for methods 8260, 8081 and 8082.

Analytical Method: Both the document from which the method originates and the analytical reference method. (Example: EPA 8260B is shown as 1,8260B.) The codes for the reference method documents are provided in the References section of the Addendum.

Data Qualifiers

A - Spectra identified as "Aldol Condensation Product".

B - The analyte was detected above the reporting limit in the associated method blank. Flag only applies to associated field samples that have detectable concentrations of the analyte at less than ten times (10x) the concentration found in the blank. For MCP-related projects, flag only applies to associated field samples that have detectable concentrations of the analyte at less than ten times (10x) the concentration found in the blank. For DOD-related projects, flag only applies to associated field samples that have detectable concentrations of the analyte at less than ten times (10x) the concentration found in the blank AND the analyte was detected above one-half the reporting limit (or above the reporting limit for common lab contaminants) in the associated method blank. For NJ-Air-related projects, flag only applies to associated field samples that have detectable concentrations of the analyte above the reporting limit. For NJ-related projects (excluding Air), flag only applies to associated field samples that have detectable concentrations of the analyte, which was detected above the reporting limit in the associated method blank or above five times the reporting limit for common lab contaminants (Phthalates, Acetone, Methylene Chloride, 2-Butanone).

Report Format: DU Report with 'J' Qualifiers

Project Name:	KINGSBRIDGE ARMORY	**Lab Number:**	L1529324
Project Number:	41.0162348.20 TASK 1	**Report Date:**	11/19/15

Data Qualifiers

C - Co-elution: The target analyte co-elutes with a known lab standard (i.e. surrogate, internal standards, etc.) for co-extracted analyses.

D - Concentration of analyte was quantified from diluted analysis. Flag only applies to field samples that have detectable concentrations of the analyte.

E - Concentration of analyte exceeds the range of the calibration curve and/or linear range of the instrument.

G - The concentration may be biased high due to matrix interferences (i.e, co-elution) with non-target compound(s). The result should be considered estimated.

H - The analysis of pH was performed beyond the regulatory-required holding time of 15 minutes from the time of sample collection.

I - The lower value for the two columns has been reported due to obvious interference.

M - Reporting Limit (RL) exceeds the MCP CAM Reporting Limit for this analyte.

NJ - Presumptive evidence of compound. This represents an estimated concentration for Tentatively Identified Compounds (TICs), where the identification is based on a mass spectral library search.

P - The RPD between the results for the two columns exceeds the method-specified criteria.

Q - The quality control sample exceeds the associated acceptance criteria. For DOD-related projects, LCS and/or Continuing Calibration Standard exceedences are also qualified on all associated sample results. Note: This flag is not applicable for matrix spike recoveries when the sample concentration is greater than 4x the spike added or for batch duplicate RPD when the sample concentrations are less than 5x the RL. (Metals only.)

R - Analytical results are from sample re-analysis.

RE - Analytical results are from sample re-extraction.

S - Analytical results are from modified screening analysis.

J - Estimated value. The Target analyte concentration is below the quantitation limit (RL), but above the Method Detection Limit (MDL) or Estimated Detection Limit (EDL) for SPME-related analyses. This represents an estimated concentration for Tentatively Identified Compounds (TICs).

ND - Not detected at the method detection limit (MDL) for the sample, or estimated detection limit (EDL) for SPME-related analyses.

Report Format: DU Report with 'J' Qualifiers

Project Name:	KINGSBRIDGE ARMORY	**Lab Number:**	L1529324
Project Number:	41.0162348.20 TASK 1	**Report Date:**	11/19/15

REFERENCES

1 Test Methods for Evaluating Solid Waste: Physical/Chemical Methods. EPA SW-846. Third Edition. Updates I - IV, 2007.

LIMITATION OF LIABILITIES

Alpha Analytical performs services with reasonable care and diligence normal to the analytical testing laboratory industry. In the event of an error, the sole and exclusive responsibility of Alpha Analytical shall be to re-perform the work at it's own expense. In no event shall Alpha Analytical be held liable for any incidental, consequential or special damages, including but not limited to, damages in any way connected with the use of, interpretation of, information or analysis provided by Alpha Analytical.

We strongly urge our clients to comply with EPA protocol regarding sample volume, preservation, cooling, containers, sampling procedures, holding time and splitting of samples in the field.

Certification Information

The following analytes are not included in our Primary NELAP Scope of Accreditation:

Westborough Facility
EPA 8260C: 1,2,4,5-Tetramethylbenzene; 4-Ethyltoluene; Iodomethane (methyl iodide) (soil); Methyl methacrylate (soil); Azobenzene.
EPA 8270D: Dimethylnaphthalene,1,4-Diphenylhydrazine.
EPA 625: 4-Chloroaniline, 4-Methylphenol.
SM4500: Soil: Total Phosphorus, TKN, NO2, NO3.

Mansfield Facility
EPA 8270D: Biphenyl.
EPA 2540D: TSS
EPA TO-15: Halothane, 2,4,4-Trimethyl-2-pentene, 2,4,4-Trimethyl-1-pentene, Thiophene, 2-Methylthiophene, 3-Methylthiophene, 2-Ethylthiophene, 1,2,3-Trimethylbenzene, Indan, Indene, 1,2,4,5-Tetramethylbenzene, Benzothiophene, 1-Methylnaphthalene.

The following analytes are included in our Massachusetts DEP Scope of Accreditation, Westborough Facility:

Drinking Water
EPA 200.8: Sb,As,Ba,Be,Cd,Cr,Cu,Pb,Ni,Se,Tl; **EPA 200.7**: Ba,Be,Ca,Cd,Cr,Cu,Na; **EPA 245.1:** Mercury;
EPA 300.0: Nitrate-N, Fluoride, Sulfate; **EPA 353.2**: Nitrate-N, Nitrite-N; **SM4500NO3-F**: Nitrate-N, Nitrite-N; **SM4500F-C, SM4500CN-CE, EPA 180.1, SM2130B, SM4500Cl-D, SM2320B, SM2540C, SM4500H-B**
EPA 332: Perchlorate.
Microbiology: **SM9215B; SM9223-P/A, SM9223B-Colilert-QT, Enterolert-QT.**

Non-Potable Water
EPA 200.8: Al,Sb,As,Be,Cd,Cr,Cu,Pb,Mn,Ni,Se,Ag,Tl,Zn;
EPA 200.7: Al,Sb,As,Be,Cd,Ca,Cr,Co,Cu,Fe,Pb,Mg,Mn,Mo,Ni,K,Se,Ag,Na,Sr,Ti,Tl,V,Zn;
EPA 245.1, SM4500H,B, EPA 120.1, SM2510B, SM2540C, SM2340B, SM2320B, SM4500CL-E, SM4500F-BC, SM426C, SM4500NH3-BH, **EPA 350.1**: Ammonia-N, **LACHAT 10-107-06-1-B**: Ammonia-N, **SM4500NO3-F, EPA 353.2**: Nitrate-N**, SM4500NH3-BC-NES, EPA 351.1, SM4500P-E, SM4500P-B, E, SM5220D, EPA 410.4, SM5210B, SM5310C, SM4500CL-D, EPA 1664, SM14 510AC, EPA 420.1, SM4500-CN-CE, SM2540D.**
EPA 624: Volatile Halocarbons & Aromatics,
EPA 608: Chlordane, Toxaphene, Aldrin, alpha-BHC, beta-BHC, gamma-BHC, delta-BHC, Dieldrin, DDD, DDE, DDT, Endosulfan I, Endosulfan II, Endosulfan sulfate, Endrin, Endrin Aldehyde, Heptachlor, Heptachlor Epoxide, PCBs
EPA 625: SVOC (Acid/Base/Neutral Extractables), **EPA 600/4-81-045**: PCB-Oil.
Microbiology: **SM9223B-Colilert-QT; Enterolert-QT, SM9222D-MF**.

For a complete listing of analytes and methods, please contact your Alpha Project Manager.

NEW JERSEY CHAIN OF CUSTODY

ALPHA ANALYTICAL

Westborough, MA 01581 — 8 Walkup Dr. — TEL: 508-898-9220 — FAX: 508-898-9193

Mansfield, MA 02048 — 320 Forbes Blvd — TEL: 508-822-9300 — FAX: 508-822-3288

Service Centers
Mahwah, NJ 07430: 35 Whitney Rd, Suite 5
Albany, NY 12205: 14 Walker Way
Tonawanda, NY 14150: 275 Cooper Ave, Suite 105

Page 1 of 1

Date Rec'd in Lab: 11/10/15

ALPHA Job #: L1529324

Client Information

Client: GZA
Address: 95 Lunz Road ~~Englewood, NJ~~ Fairfield, NJ
Phone: 973-779-~~5300~~
Fax:
Email: christopher.pierce@gza.com

Project Information

Project Name: Kingsbridge Armory
Project Location: 79 W. Kingsbridge Road, Bronx, NY
Project # 41.0167
(Use Project name as Project #) ☒ Kingsbridge Armory
Project Manager: S. Kline
ALPHAQuote #:

Turn-Around Time

Standard ☒ Due Date:
Rush (only if pre approved) ☐ # of Days:

Deliverables

☐ NJ Full / Reduced
☐ EQuIS (1 File) ☐ EQuIS (4 File)
☐ Other

Regulatory Requirement

☐ SRS Residential/Non Residential
☐ SRS Impact to Groundwater
☐ NJ Ground Water Quality Standards
☐ NJ IGW SPLP Leachate Criteria
☐ Other

Billing Information

☒ Same as Client Info
PO #

Site Information

Is this site impacted by Petroleum? Yes ☐
Petroleum Product:

These samples have been previously analyzed by Alpha ☐

For EPH, selection is REQUIRED:
☐ Category 1
☐ Category 2

For VOC, selection is REQUIRED:
☐ 1,4-Dioxane
☐ 8011

Other project specific requirements/comments:

Please specify Metals or TAL.

ANALYSIS

Sample Filtration
☐ Done
☐ Lab to do
Preservation
☐ Lab to do
(Please Specify below)

ALPHA Lab ID (Lab Use Only)	Sample ID	Collection Date	Collection Time	Sample Matrix	Sampler's Initials	PCB	Total Bottle	Sample Specific Comments
29324-01	Caulk-1	11/10/15	1530		CP	X		Cit - Bulkhead Roof Base
-02	Caulk-2	↓	↓		CP	X		2nd fl. Between Sink
-03	Caulk-3				CP	X		Coping Stone / Knuckle NW Area
-04	Caulk-4				CP	X		Flat Roof Coping Flashing
-05	Caulk-5				CP	X		Barrel Roof Seam Caulking
-06	Caulk-6	↓	↓		CP	X		Sidewalk Exp. Joint Caulk

Preservative Code:
A = None
B = HCl
C = HNO_3
D = H_2SO_4
E = NaOH
F = MeOH
G = $NaHSO_4$
H = $Na_2S_2O_3$
K/E = Zn Ac/NaOH
O = Other

Container Code
P = Plastic
A = Amber Glass
V = Vial
G = Glass
B = Bacteria Cup
C = Cube
O = Other
E = Encore
D = BOD Bottle

Westboro: Certification No: MA935
Mansfield: Certification No: MA015

Container Type													
Preservative													

Relinquished By:	Date/Time	Received By:	Date/Time
Chris Pierce	11/10/15 1530	Charles Pennuto AAL	11/10/15 1708
Charles Pennuto	11/10/15 1840	Tom Tobin	11-10-15 1840
Tom Tobin	11/10/15 2330	Sai Chung	11/10/15 2330

Please print clearly, legibly and completely. Samples can not be logged in and turnaround time clock will not start until any ambiguities are resolved. BY EXECUTING THIS COC, THE CLIENT HAS READ AND AGREES TO BE BOUND BY ALPHA'S TERMS & CONDITIONS. (See reverse side.)

Form No: 01-14 HC (rev. 30-Sept-2013)



Proactive by Design

GEOTECHNICAL
ENVIRONMENTAL
ECOLOGICAL
WATER
CONSTRUCTION MANAGEMENT

GZA GeoEnvironmental of New York
104 West 29th Street
10th Floor
New York, NY 10001
212.594.8140
www.gza.com

January 5, 2016
File No. 41.0162348.20

Stephan Butler
KNIC Properties, LP
920 Broadway, 12th Floor
New York, New York 10010

Re: Results of the Supplemental Asbestos Containing Material Survey
Kingsbridge Armory
29 West Kingsbridge Road
Bronx, New York

Dear Mr. Butler:

As described in Additional Service Request No. 1 dated December 16, 2015, KNIC Properties, LP (KNIC) authorized GZA GeoEnvironmental of New York (GZA) to conduct supplemental sampling of wall plaster at selected locations. This work supplemented the asbestos containing material (ACM) sampling documented in our Limited Hazardous Materials Investigation (HMI) Report dated December 21, 2015. The Limited HMI was performed in accordance with GZA Proposal No. 41.P000342.15 dated January 29, 2015 and our Professional Services Agreement dated September 23, 2015.

Project Background

The planned Kingsbridge National Ice Center will occupy the historic Kingsbridge Armory building located at 29 West Kingsbridge Road, in the Fordham Manor neighborhood of the Bronx, New York (Site). The Site is bound by West 195th Street to the north, Jerome Avenue to the east, West Kingsbridge Road to the south and Reservoir Avenue to the west, The Site is in an area zoned mainly for residential and commercial use. One of the previous 14 plaster samples collected by GZA during the HMI survey was found to be ACM. Given the quantity of suspect plaster materials at the Site, GZA recommended additional sampling to delineate the extent of the asbestos-containing plaster prior to abatement.

Supplemental Scope of Services

The supplemental ACM sampling was intended to characterize areas where suspect asbestos containing plaster covers the brick substrate. We understand that other contractors intend to remove test areas of the plaster to inspect for brick for reuse during the redevelopment project. The architect provided a plan depicting the proposed brick inspection area. During a prior inspection, one plaster sample collected on the first floor was found to be ACM. The purpose of this investigation was to determine the presence or absence of asbestos-containing plaster located in the areas that would be subject the inspection of the brick substrate in proposed locations in the basement, first and second floors and to further delineate the extent of the asbestos containing plaster at the Site.

Copyright © 2016 GZA GeoEnvironmental of New York

Proactive by Design

Field Methodologies

The supplemental survey included the bulk sample collection of wall plaster material in pre-determined locations. GZA also collected some additional suspect plaster materials that may be impacted by the future renovation work as well. Guidelines used for the inspection were established by the Environmental Protection Agency (EPA) in the Guidance for Controlling Asbestos Containing Materials in Buildings and 40 CFR Part 763, Subpart E, the Asbestos Hazard and Emergency Response Act (AHERA), and the New York State Department of Labor (NYSDOL) Part 56 of Title 12 of the New York Codes, Rules and Regulations (12 NYCRR Part 56). Field information was organized as per the AHERA concept of homogenous area (HA). That is, suspect ACMs that appear similar in age, color, and texture were grouped together, sampled and assessed for condition.

On December 17, 2015, a limited survey was conducted by Christopher Pierce, who is an accredited New York City Department of Environmental Protection (NYCDEP) licensed Asbestos Investigator (Certificate # 116424) and New York State Department of Labor (NYSDOL) licensed Asbestos Inspector (Certificate # 89-07515). Copies of licenses and certifications of GZA and its representatives are provided in **Appendix A.**

Identified Suspect Asbestos-Containing Materials

The following is a list of suspect ACM that was identified at the Site and were sampled and analyzed for their asbestos content:

- Wall Plaster (HA #91 and HA #92); and three other suspect materials that had the potential to be impacted during the brick evaluations
- Floor Mastic Beneath Floor Tile (HA #93);
- Wall Cork Material and the Associated Glue Backing (HA #94 and HA #95).

Sampling and Analytical Methodologies

The Supplemental ACM assessment process consisted of the following steps:

- Investigation of accessible areas for materials or products that were likely to contain asbestos;
- Delineation of HA and determination of the locations for the collection of bulk samples;
- Collection of information about the location of ACM in the building and physical characteristics that may affect the potential for ACM to be disturbed and release asbestos fibers; and
- Preparation of a tabulated inventory of suspect ACM including the location and analytical results from bulk samples.

Procedures for locating and identifying ACM were based on guidelines published by the EPA. The EPA defines any material that contains greater than 1% by weight of actinolite, amosite, anthophyllite, chrysotile, crocidolite, and tremolite (40 CFR 61, Subpart M) as an ACM. GZA assumes that suspect ACMs were adequately uniform in composition in order to

Proactive by Design

conduct random sampling. Therefore, ACM sample locations are considered representative of the entire sampled material in each location where it is present.

There are three types of suspect ACM: Thermal System Insulation (TSI), Surfacing Materials (SM), and Miscellaneous Materials (MM). TSI are materials that resist heat flow, such as boiler, duct, and pipe insulation. SM is either sprayed or troweled-on material applied to a surface and includes fireproofing and plaster. MM are those that are not TSI or SM. Examples of MM include, but are not limited to, various forms of ceiling and floor tiles, drywall, and roofing. These three types may be found in either friable or non-friable condition. Friability refers to the propensity of a material to release fibers.

GZA executed the fieldwork under a Site-specific Health and Safety Plan. GZA collected the bulk samples wearing appropriate Personal Protection Equipment (PPE). Collected samples were placed in individual re-sealable plastic bags, wet wiped of visible debris, uniquely identified, recorded, and delivered to an accredited laboratory for analysis under chain-of-custody protocol. Personal decontamination was performed with the removal of PPE and hand washing.

Cardno ATC Laboratories (Cardno), located at 104 East 25th Street, New York, New York, analyzed the bulk samples using Polarized Light Microscopy with Dispersion Staining. Cardno is an accredited by the National Voluntary Laboratory Accreditation Program. In conformance with the New York State Department of Health, resilient non-friable organic bound materials (e.g., floor tiles, asphaltic materials, etc.) or materials with cellulose content were further analyzed by Transmission Electron Microscopy to confirm negative and inconclusive results. Copies of Cardno's certifications are provided in **Appendix A**.

Summary of Findings

GZA observed no wall plaster in the locker rooms in the basement levels and therefore none of the proposed wall plaster samples were collected and analyzed from these basement level locations. GZA also observed the basement walls and found them to be made of concrete not brick.

GZA collected a total of seventy-two (72) supplemental samples of suspect ACM on December 17, 2015. The laboratory results showed none of the samples as ACM (see Laboratory Report attached in **Appendix B**). The supplemental ACM results are summarized in **Table 1.**

Recommendations

As previously reported, one plaster sample collected from a bathroom (Room 1W-8) on the first floor drill hall area tested positive for asbestos. GZA observed five separate bathroom areas on the first floor: two on the eastern portion were bathrooms (1E-7 and 1E-8); three on the western portion were bathrooms (1W-7, 1W-8 and 1W-9). All the bathrooms appeared to be later additions to the drill hall. Sampling results indicate that the plaster in these later additions are not of the same type found in the original building. GZA recommends that the plaster in these drill hall bathroom additions should be considered as ACM. The quantities table from GZA's HMI report dated December 21, 2015 has been revised to reflect the findings of this supplemental sampling program (see **Table 2**, attached).

Proactive by Design

In accordance with 12 NYCRR Part 56 regulations, any suspect ACM encountered must be assumed to contain asbestos until it has been sampled by a certified Asbestos Inspector and submitted for lab analysis. Sampling and analysis must be performed in accordance with EPA regulations found at 40 CFR 763. Any material found or assumed to contain asbestos must be removed prior to construction activities that would disturb the material.

According to the EPA regulations *Code of Federal Regulations* Title 40, Part 61 Subpart M – National Emission Standards for Asbestos and the 12 NYCRR Part 56 Rules and Regulations of the State of New York, ACM must be removed by a licensed asbestos abatement contractor prior to demolition. Asbestos abatement projects must be conducted in accordance with the OSHA 29 CFR 1926.1101 Asbestos in Construction Standard and OSHA 29CFR 1910.1001 Asbestos in General Industry Standard.

We trust this meets your current needs. Should you have any questions or require additional information, please contact Stephen Kline at (212) 594-8140.

Very truly yours,
GZA GEOENVIRONMENTAL OF NEW YORK

Christopher Pierce
Licensed Asbestos Investigator

Stephen M. Kline
Senior Project Manager

John M. Gavras
Associate Principal

Benjamin Alter
Consultant Reviewer

CC: Raoul D. Ilaw – STV

ATTACHMENTS

Tables: Table 1 – Supplemental ACM Sampling Results
Table 2 – Updated Summary of ACM Findings

Figures: Figure 1 – First Floor Supplemental ACM Sample Locations
Figure 2 – Second Floor Supplemental ACM Sample Locations

Appendices: Appendix A - Inspector and Laboratory Certifications
Appendix B - Laboratory Report and Chain-of-Custody

J:\Active 162300 to 162399\162348.20 - Kingsbridge National Ice Center Environmental\Supplemental ACM Letter\Supplemental ACM Sampling 01-05-16.docx


GEOTECHNICAL
ENVIRONMENTAL
ECOLOGICAL
WATER
CONSTRUCTION MANAGEMENT

TABLES

TABLE 1
Asbestos Containing Materials
Supplemental Analytical Results
Kingsbridge Armory 29 W. Kingsbridge Rd, Bronx NY

Sample Number	Location	Material Category	Materials / Items	Analytical Results	
91-242	2nd Floor Rm 2SE-7 East Wall	SM	Wall Plaster White Outer Layer (Layer 1)		NAD
91-243	2nd Floor Rm 2SE-7 South Wall				NAD
91-244	2nd Floor Rm 2SE-3 South Wall				NAD
91-245	2nd Floor Rm 2SE-1B South Wall				NAD
91-246	2nd Floor Rm 2SW-2 South Wall				NAD
91-247	2nd Floor Rm 2SW-6 South Wall				NAD
91-248	2nd Floor Hall West Side North Wall				NAD
91-249	2nd Floor Hall West Ctr. Side North Wall				NAD
91-250	2nd Floor Hall East Ctr. Side North Wall				NAD
91-251	2nd Floor Hall East Side North Wall				NAD
91-252	1st Floor Hall Room 1W-5				NAD
91-253	1st Floor Hall Room 1W-5 West Wall South Side				NAD
91-254	1st Floor Hall Room 1W-5 White West Wall North Side				NAD
91-255	1st Floor Hall Room 1W-5 East Wall				NAD
91-256	1st Floor Hall Room 1W-3 South Wall				NAD
91-257	1st Floor Hall Room 1W-3 West Wall				NAD
91-258	1st Floor Hall Room 1W-3 North Side				NAD
91-259	1st Floor Hall Room 1W-3 East Wall South Side				NAD
91-260	1st Floor Hall Room 1w West Wall				NAD
91-261	1st Floor Hall Room 1W-1 East Wall North Side				NAD
91-262	1st Floor Hall Room 1W-1 East Wall South Side				NAD
91-263	1st Floor Hall Room 1E-2 South Wall				NAD
91-264	1st Floor Hall Room 1E-2 West Wall South Side				NAD
91-265	1st Floor Hall Room 1E-2 West Wall North Side				NAD
91-266	1st Floor Hall Room 1E-2 North Wall East Side				NAD

TABLE 1
Asbestos Containing Materials
Supplemental Analytical Results
Kingsbridge Armory 29 W. Kingsbridge Rd, Bronx NY

Sample Number	Location	Material Category	Materials / Items	Analytical Results	
91-267	1st Floor Hall Room 1E-2 East Wall	SM	Wall Plaster White Outer Layer (Layer 1)		NAD
91-268	1st Floor Hall Room 1E-5 South Wall				NAD
91-269	1st Floor Hall Room 1E-5 West Wall				NAD
91-270	1st Floor Hall Room 1E-5 North Wall West Side				NAD
91-271	1st Floor Hall Room 1E-5 East Wall				NAD
91-272	1st Floor Hall Room 1E-5 White East Wall				NAD
91-273	1st Floor Hall Room 1W-5 North Wall East Side				NAD
91-274	1st Floor Hall Room 1W-3 North Wall East Side				NAD
92-275	2nd Floor Rm 2SE-7 East Wall	SM	Wall Plaster Gray Inner Layer (Layer 2)		NAD
92-276	2nd Floor Rm 2SE-7 South WalL				NAD
92-277	2nd Floor Rm 2SE-3 South Wall				NAD
92-278	2nd Floor Rm 2SE-1B South Wall				NAD
92-279	2nd Floor Rm 2SW-2 South Wall Gray Inner Layer (Layer 2)				NAD
92-280	2nd Floor Rm 2SW-6 South Wall				NAD
92-281	2nd Floor Hall West Side North Wall				NAD
92-282	2nd Floor Hall West Ctr. Side North Wall				NAD
92-283	2nd Floor Hall East Ctr. Side North Wall				NAD
92-284	2nd Floor Hall East Side North Wall				NAD
92-285	1st Floor Hall Room 1W-5 South Wall				NAD
92-286	1st Floor Hall Room 1W-5 West Wall South Side				NAD
92-287	1st Floor Hall Room 1W-5 West Wall North Side				NAD
92-288	1st Floor Hall Room 1W-5 East Wall				NAD
92-289	1st Floor Hall Room 1W-3 South Wall				NAD
92-290	1st Floor Hall Room 1W-3 West Wall				NAD
92-291	1st Floor Hall Room 1W-3 East Wall North Side				NAD

TABLE 1
Asbestos Containing Materials
Supplemental Analytical Results
Kingsbridge Armory 29 W. Kingsbridge Rd, Bronx NY

Sample Number	Location	Material Category	Materials / Items	Analytical Results	
92-292	1st Floor Hall Room 1W-3 East Wall South Side	SM	Wall Plaster Gray Inner Layer (Layer 2)		NAD
92-293	1st Floor Hall Room 1W-1 West Wall				NAD
92-294	1st Floor Hall Room 1W-1 East Wall North Side				NAD
92-295	1st Floor Hall Room 1W-1 East Wall South Side				NAD
92-296	1st Floor Hall Room 1E-2 South Wall				NAD
92-297	1st Floor Hall Room 1E-2 West Wall South Side				NAD
92-298	1st Floor Hall Room 1E-2 West Wall North Side				NAD
92-299	1st Floor Hall Room 1E-2 North Wall East Side				NAD
92-300	1st Floor Hall Room 1E-2East Wall				NAD
92-301	1st Floor Hall Room 1E-5 South Wall				NAD
92-302	1st Floor Room 1E-5 West Wall				NAD
92-303	1st Floor Room 1E-5 North Wall West Side				NAD
92-304	1st Floor Room 1E-5 East Wall				NAD
92-305	1st Floor Room 1E-5 East Wall				NAD
92-306	1st Floor Room 1W-5 North Wall East Side				NAD
92-307	1st Floor Room 1W-3 North Wall East Side				NAD
93-308	2nd Floor Room Room 2SE-7	MM	Mastic Felt Beneath Brown 9"x9" Floor Tile		NAD
93-309					NAD
94-309A	1st Floor Room 1E-5	MM	12"x18" Wall Tile		NAD
94-310					NAD
95-311	1st Floor Room 1E-5	MM	Glue Dots to HA-94		NAD
95-312					NAD

Legend:

1st Floor "Drill Floor" Sample

1st Floor Mezzanine Sample

2nd Floor Sample

3rd Floor

N = North
S = South
W = West
E = East

TSI = Thermal System Insulation
MM = Miscellaneous Materials
SM = Surfacing Materials
VFT = Vinyl Floor Tile
NA/PS - Not Analyzed Positive Stop
NAD = No Asbestos Detected
NC = Not Collected - deemed duplicate by the investigator

TABLE 2
SUMMARY OF ASBESTOS SURVEY FINDINGS
KINGSBRIDGE ARMORY
29 WEST KINGSBRIDGE ROAD, BRONX, NEW YORK

		ATC / ET August 2000		LANGAN September 2008			GZA HMI November 2015/December 2015	
Homogeneous Material	**Condition**	**Comments**	**Approximate Quantity of ACM**	**Comments**	**ACM or Non-ACM**	**Approximate Quantity of ACM**	**Comments**	**Approximate Quantity of ACM**
Sub-Basement								
Original mud-pack pipe joint insulation associated w/ fiberglass	Fair	No ACM Observed	0	—	ACM	3 joints	No ACM Observed	0
New mud-pack pipe joint insulation associate w/ fiberglass	Good to fair			Confirmed negative as per ET Environmental Corp. report dated August 24, 2000.	Non-ACM	—		
Boiler gasket	Good			—	Non-ACM	—		
Boiler edge patch material	Good			—	Non-ACM	—		
Breeching insulation	Good			Confirmed negative as per ET Environmental Corp. report dated August 24, 2000.	Non-ACM	—		
Wall plaster	Poor			Confirmed negative as per ET Environmental Corp. report dated August 24, 2000.	Non-ACM	—		
Basement								
Original mud-pack pipe joint insulation associated w/ fiberglass	Fair to poor	Thermal system insulation located on perimeter steam, hot and cold water lines. Piping in the hallways were abated and replaced with non-ACM insulation	TSI - 7410 LF	—	ACM	20 joints		
Block and air-cell pipe insulation	Poor			Confirmed positive as per ET Environmental Corp. report dated August 24, 2000. Pipe gauges, dents, and open ends were observed.	ACM	4,350 LF		
Pipe insulation debris mixed with plaster, wood and other construction debris on the floor.	—			The average thickness of the debris layer in majority of the contaminated area was one inch; however, in several locations, thickness of debris layer reached up to two feet.	ACM	39,000 SF		
Pipe insulation debris mixed with plaster, wood and other construction debris in black plastic bags.	—			—	ACM	25 CY		
Various types of floor tile and associated mastic	Fair to poor			Most of the identified floor tiles were confirmed positive as per ET Environmental Corp. report dated August 24, 2000 and Langan's September 2008 investigation. Mastic associated with these floor tiles was sampled and analyzed during Langan's September 2008 investigation and was confirmed to be ACM.	ACM	300 SF		
Electrical wire insulation	Unknown			—	ACM	10,000 LF		
Interior door caulking	Good			—	ACM	3 door openings		
Mastic Beneath Tan 12-inch FT	—			—	—	—	Homeless Wing Rm 18 (ACM)	500 SF
Gray 9" F/T and Associated Mastic	—			—	—	—	E Side Loading Deck on Wood Table (ACM)	250 SF
Wall and ceiling plaster	Poor		Flooring - 300 SQ FT	Confirmed negative as per ET Environmental Corp. report dated August 24, 2000.	Non-ACM	—	Non-ACM**	
New mud-pack pipe joint insulation associated w/ fiberglass	Good to fair			Confirmed negative as per ET Environmental Corp. report dated August 24, 2000.	Non-ACM	—		
Sheetrock wallboard and joint compound	Good to fair			Confirmed negative as per ET Environmental Corp. report dated August 24, 2000.	Non-ACM	—		
Vibration damper cloth	Good to fair			—	Non-ACM	—	Room C14 and inside Pistol Range (ACM)	10 SF
Electric panel board	Good to fair			—	Non-ACM	—		
Pressboard material	Good to fair			—	Non-ACM	—		
Cove base and associated mastic	Fair			—	Non-ACM	—		
Pyroblock	Unknown			—	Non-ACM	—		

TABLE 2
SUMMARY OF ASBESTOS SURVEY FINDINGS
KINGSBRIDGE ARMORY
29 WEST KINGSBRIDGE ROAD, BRONX, NEW YORK

		ATC / ET August 2000		LANGAN September 2008			GZA HMI November 2015/December 2015	
Homogeneous Material	**Condition**	**Comments**	**Approximate Quantity of ACM**	**Comments**	**ACM or Non-ACM**	**Approximate Quantity of ACM**	**Comments**	**Approximate Quantity of ACM**
Basement Mezzanine								
Block and air-cell pipe insulation	Poor	Thermal system insulation located on perimeter steam, hot and cold water lines. TSI located on steam lines parallel to hallway in ammunition storage rooms. ACM in flooring in office areas on southern wall.	TSI - 2275 LF	Confirmed positive as per ET Environmental Corp. report dated August 24, 2000. Pipe gauges, dents, and open ends were observed.	ACM	1,125 LF		
Pipe insulation debris mixed with plaster, wood and other construction debris on the floor.	—			The average thickness of the debris layer in majority of the contaminated area was one inch; however, in several locations, thickness of debris layer reached up to two feet.	ACM	17,500 SF		
Pipe insulation debris mixed with plaster, wood and other construction debris in black plastic bags.	—			—	ACM	10 CY		
Various types of floor tile and associated mastic	Fair to poor			Most of the identified floor tiles were confirmed positive as per ET Environmental Corp. report dated August 24, 2000 and Langan's September 2008 investigation. Mastic associated with these floor tiles was sampled and analyzed during Langan's September 2008 investigation and was At the eastern section of Basement confirmed to be ACM. Up to two layers of floor tile/covering and mastic were observed at isolated locations. Mezzanine ACM floor tiles and mastic were observed to be covered with layer of plywood and non-ACM floor tiles.	ACM	5,500 SF		
Electrical wire insulation	Unknown			—	ACM	3,000 LF		
Wood Grain Like 12' F/T	—			—	ACM		Bsmt Mezz Behind Ctr. Stairs	1000 SF
Terrazzo Flooring	—			—	—	—	Homeless Shelter Wing Room 8 Women's Room (ACM)	250 SF
Wall and ceiling plaster	Poor			Confirmed negative as per ET Environmental Corp. report dated August 24, 2000.	Non-ACM	—	Non-ACM**	
New mud-pack pipe joint insulation associated with fiberglass	Good to fair		Flooring - 1000 SQ FT	Confirmed negative as per ET Environmental Corp. report dated August 24, 2000.	Non-ACM	—		
Sheetrock wallboard and joint compound	Good to fair			Confirmed negative as per ET Environmental Corp. report dated August 24, 2000.	Non-ACM	—		
Vibration damper cloth	Good to fair			—	Non-ACM	—		
Electric panel board	Good to fair			—	Non-ACM	—		
Cove base and associated mastic	Fair			—	Non-ACM	—		
Pyroblock	Unknown			—	Non-ACM	—		
1st Floor								
Block and air-cell pipe insulation	Fair	Thermal system insulation located on perimeter steam, hot and cold water lines. ACM in office areas along southern wall. ACM window Caulking and glazing on all windows	TSI - 3540 LF	Confirmed positive as per ET Environmental Corp. report dated August 24, 2000. Pipe open ends were observed.	ACM	120 LF		
Pipe insulation debris mixed with plaster on the floor.	—			—	ACM	300 SF		
Pipe insulation debris mixed with plaster, wood and other construction debris in black plastic bags.	—			—	ACM	5 CY		
Various types of floor tile and associated mastic	Fair to poor			Most of the identified floor tiles were confirmed positive. Mastic associated with these floor tiles was sampled and analyzed during Langan's September 2008 investigation and was confirmed to be ACM. Up to two layers of floor tile/covering and mastic were observed at isolated locations. At one location ACM floor tiles and mastic were observed to be covered with layer of plywood.	ACM	9,500 SF		
Ebony/Transite Electric switch panel	Good to fair			—	ACM	45 SF		
Electrical wire insulation	Unknown			—	ACM	10,000 LF		
Linoleum 9-inch Floor Tile with small circles	—			—	—	—	Room 1W-6 (ACM)	130 SF
Wood Grain Like 12' F/T	—			—	ACM		Rm. 1W-6 (ACM)	
Wall and ceiling plaster	Poor		FLOORING - 6460 LF	Confirmed negative as per ET Environmental Corp. report dated August 24, 2000.	Non-ACM	—	Non-ACM**	
Bathrom wall and ceiling plaster	Good to fair			—	—	—	Confirmed ACM (1W-8 Wall)**	5,500 SF
New mud-pack pipe joint insulation associated w/ fiberglass	Good to fair			Confirmed negative as per ET Environmental Corp. report dated August 24, 2000.	Non-ACM	—		
Sheetrock wallboard and joint compound	Good to fair			Confirmed negative as per ET Environmental Corp. report dated August 24, 2000.	Non-ACM	—		
Vibration damper cloth	Good to fair			—	Non-ACM	—		
Cove base and associated mastic	Fair			—	Non-ACM	—		

TABLE 2
SUMMARY OF ASBESTOS SURVEY FINDINGS
KINGSBRIDGE ARMORY
29 WEST KINGSBRIDGE ROAD, BRONX, NEW YORK

		ATC / ET August 2000		LANGAN September 2008			GZA HMI November 2015/December 2015	
Homogeneous Material	**Condition**	**Comments**	**Approximate Quantity of ACM**	**Comments**	**ACM or Non-ACM**	**Approximate Quantity of ACM**	**Comments**	**Approximate Quantity of ACM**
1n Floor Mezzanine								
Pipe insulation debris mixed with plaster on the floor.	—	Thermal system insulation located on perimeter steam, hot and cold water lines. ACM flooring in office areas along southern wall.	TSI - included above	—	ACM	500 SF		
Various types of floor tile and associated mastic	Fair to poor			Most of the identified floor tiles were confirmed positive as per ET Environmental Corp. report dated August 24, 2000 and recent Langan's investigation. Mastic associated with these floor tiles was sampled and analyzed during recent Langan's investigation and was confirmed to be ACM.	ACM	1,600 SF		
Electrical wire insulation	Unknown			—	ACM	1,000 LF		
Wall and ceiling plaster	Poor		Flooring- included above	Confirmed negative as per ET Environmental Corp. report dated August 24, 2000.	Non-ACM	—	Non-ACM**	
Sheetrock wallboard and joint compound	Good to fair			Confirmed negative as per ET Environmental Corp. report dated August 24, 2000.	Non-ACM	—		
Cove base and associated mastic	Fair			—	Non-ACM	—		
2nd Floor								
Block and air-cell pipe insulation	Fair	Thermal system insulation located on perimeter steam, hot and cold water lines. ACM flooring in office areas along southern wall. ACM on window caulking and glazing on southern wall	TSI - 675 LF	Confirmed positive as per ET Environmental Corp. report dated August 24, 2000. Pipe gauges, dents, and open ends were observed.	ACM	250 LF		
Pipe insulation debris on suspended ceiling plaster.	—			—	ACM	600 SF		
Various types of floor tile and associated mastic	Fair to poor			Most of the identified floor tiles were confirmed positive as per ET Environmental Corp. report dated August 24, 2000 and Langan's September 2008 investigation. Mastic associated with these floor tiles was sampled and analyzed during Langan's September 2008 investigation and was moldered and was in poor condition. Hardwood flooring was installed on concrete sub-flooring.	ACM	7,700 SF		
Wall panel glue	—			—	ACM	1,600 SF		
Mirror glue	—			—	ACM	20 SF		
Electrical wire insulation	Unknown			—	ACM	2,000 LF		
Cloth Wrap Material on Pipe	—			—	—	—	Rm. 2SE-3 Closet (ACM)	20 LF
Felt/ Mastic Assoc Brn. 12-inch FT	—			—	—	—	Rm. 2SE-4 (ACM)	500 SF
Roof Decoration Mastic	—		FLOORING - 17500 SQ FT	—	—	—	Small Roof Above 1st Flr (ACM)	50 SF
Terrazzo Flooring	—			—	—	—	2nd Fl. Ctr. Bathroom Adj. to Room 2SWT-1	100 SF
Wall and ceiling plaster	Poor			Confirmed negative as per ET Environmental Corp. report dated August 24, 2000.	Non-ACM	—	Non-ACM**	
Sheetrock wallboard and joint compound	Good to fair			Confirmed negative as per ET Environmental Corp. report dated August 24, 2000.	Non-ACM	—		
Cove base and associated mastic	Fair			—	Non-ACM	—		
3rd Floor and 4th Tower Level								
Block and air-cell pipe insulation	Fair	Thermal system insulation located on perimeter steam, hot and cold water lines. ACM flooring in office areas along southern wall. ACM on window caulking and glazing on southern wall	3RD TSI - 210 LF	Confirmed positive as per ET Environmental Corp. report dated August 24, 2000. Pipe gauges, dents, and open ends were observed.	ACM	180 LF		
Pipe insulation debris mixed with plaster on the floor.	—			—	ACM	1,000 SF		
Various types of floor tile and associated mastic	Fair to poor		4TH TSI - 150 LF	Most of the identified floor tiles were confirmed positive as per ET Environmental Corp. report dated August 24, 2000 and recent Langan's investigation. Mastic associated with these floor tiles was sampled and analyzed during recent Langan's investigation and was confirmed to be ACM. Up to two layers of floor tile/covering and mastic were observed at isolated locations. Hardwood flooring underneath floor tiles was moldered and was in poor condition. Hardwood flooring was installed on concrete sub-flooring.	ACM	3,500 SF		
Electrical wire insulation	Unknown			—	ACM	500 LF		
Wall Mastic Behind Wall Plaster	—			—	—	—	S. Bulkhead Interior Walls Behind plaster (ACM)	500 SF
Wall and ceiling plaster	Poor		3RD FLOORING - 8400 LF	Confirmed negative as per ET Environmental Corp. report dated August 24, 2000.	Non-ACM	—	Non-ACM**	
Sheetrock wallboard and joint compound	Good to fair			Confirmed negative as per ET Environmental Corp. report dated August 24, 2000.	Non-ACM	—		
Cove base and associated mastic	Fair			—	Non-ACM	—		

TABLE 2
SUMMARY OF ASBESTOS SURVEY FINDINGS
KINGSBRIDGE ARMORY
29 WEST KINGSBRIDGE ROAD, BRONX, NEW YORK

		ATC / ET August 2000		LANGAN September 2008			GZA HMI November 2015/December 2015	
Homogeneous Material	**Condition**	**Comments**	**Approximate Quantity of ACM**	**Comments**	**ACM or Non-ACM**	**Approximate Quantity of ACM**	**Comments**	**Approximate Quantity of ACM**
Roofs and Exteriors								
Original built-up roofing, flashing and mastic materials	Good	Built-Up and two tab shingle roofing including underlayment mastics, flashing, and adhesives. Mastics , flashing material, adhesives, and caulking on gable ends, clerestory bands and parapets.	ROOFING - 235,000 SQ FT	Confirmed positive as per ET Environmental Corp. report dated August 24, 2000. See Note 1.	ACM	50 SF		
Window caulking and glazing putty	Good to fair			Confirmed positive as per ET Environmental Corp. report dated August 24, 2000.	ACM	200 masonry window openings		
Exterior door caulking	Good			—	ACM	5 masonry door openings		
Floor joint fill material along perimeter building walls.	Good			—	ACM	1,800 LF		
Façade Mastic	—			—	ACM	—	Confirmed ACM	500 SF
Caulking on gable ends and clerestory bands	—			Confirmed positive as per ET Environmental Corp. report dated August 24, 2000.	ACM	12,000 SF of surface impacted by caulking presence		
Inaccessible areas								
Block and air-cell pipe insulation	Unknown	N/A	N/A	Confirmed positive as per ET Environmental Corp. report dated August 24, 2000. An allowance is provided for the presence of concealed ACM pipe insulation within wall and ceiling cavities.	ACM	3,000 LF		
Fire Door Insulation	—			—	—	—	Assumed ACM	84 SF
Pipe insulation debris mixed with plaster on the floor and floor covering.	—			An allowance is provided for the presence of concealed ACM pipe insulation within inaccessible building spaces.	ACM	1,000 SF		

Notes:
* According to Langan the roof was replaced in 2002 as part of an exterior restoration project.
* Flooring materials were identified as ACM in the written report but copies of lab reports were not available. GZA assumes these materials to be ACM.
* Air-cell and magnesia pipe and pipe-joint insulation and Mud-pack pipe-joint insulation associated with fiberglass pipe insulation were identified as ACM in the written report but copies of lab reports were not available so these materials are presumed to be ACM.
* According to Langan Engineering several windows in the building were replaced in 2002 as part of an exterior restoration project.
** Additional ACM plaster sampling to delineate the plaster was recommended and was performed prior to abatement and demolition and was found to be ACM only on the 1st floor additions made onto the drill floor area.


GEOTECHNICAL
ENVIRONMENTAL
ECOLOGICAL
WATER
CONSTRUCTION MANAGEMENT

FIGURES

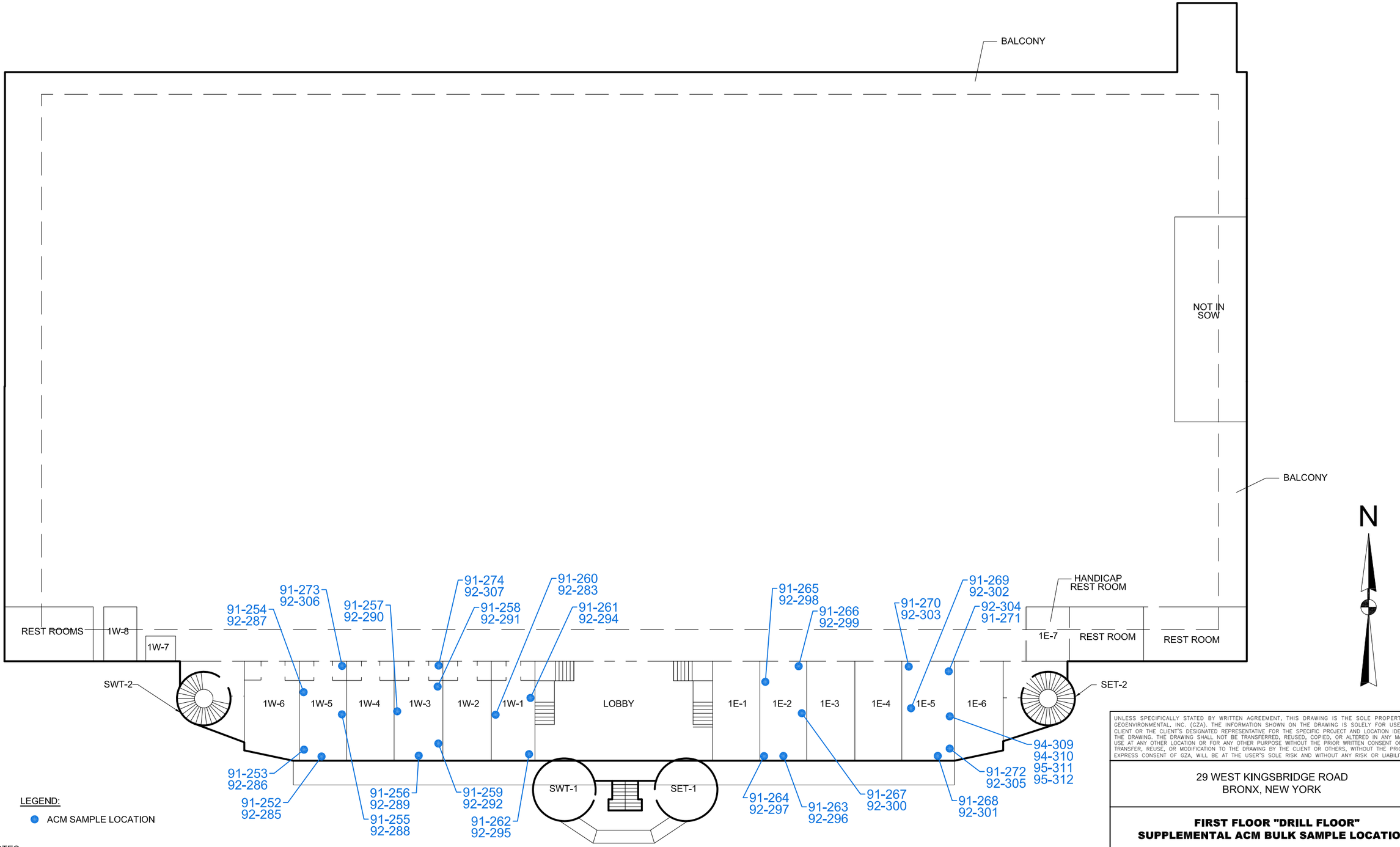

LEGEND:

● ACM SAMPLE LOCATION

NOTES:

1. BASE MAP DEVELOPED FROM PLAN PROVIDED BY ATC ASSOCIATES, INC., ENTITLED "ROOM NUMBERS FIRST FLOOR "DRILL FLOOR" AND FIRST FLOOR MEZZANINE", DATED 09/31/00, ORIGINAL SCALE N.T.S., DRAWING No. A-3.
2. ALL ACM TO BE REMOVED IN ACCORDANCE WITH NYC TITLE 15 AND THOSE SPECIFICATIONS.

©2015 – GZA GeoEnvironmental, Inc. G:\ZA–J:\162300's\41.0162348.20\Figures\CAD\162348.20.006.dwg [FIG–1] January 05, 2016 – 4:27pm miguel.torres

UNLESS SPECIFICALLY STATED BY WRITTEN AGREEMENT, THIS DRAWING IS THE SOLE PROPERTY OF GZA GEOENVIRONMENTAL, INC. (GZA). THE INFORMATION SHOWN ON THE DRAWING IS SOLELY FOR USE BY GZA'S CLIENT OR THE CLIENT'S DESIGNATED REPRESENTATIVE FOR THE SPECIFIC PROJECT AND LOCATION IDENTIFIED ON THE DRAWING. THE DRAWING SHALL NOT BE TRANSFERRED, REUSED, COPIED, OR ALTERED IN ANY MANNER FOR USE AT ANY OTHER LOCATION OR FOR ANY OTHER PURPOSE WITHOUT THE PRIOR WRITTEN CONSENT OF GZA. ANY TRANSFER, REUSE, OR MODIFICATION TO THE DRAWING BY THE CLIENT OR OTHERS, WITHOUT THE PRIOR WRITTEN EXPRESS CONSENT OF GZA, WILL BE AT THE USER'S SOLE RISK AND WITHOUT ANY RISK OR LIABILITY TO GZA.

29 WEST KINGSBRIDGE ROAD
BRONX, NEW YORK

FIRST FLOOR "DRILL FLOOR" SUPPLEMENTAL ACM BULK SAMPLE LOCATIONS

PREPARED BY:		PREPARED FOR:	
GZA GeoEnvironmental, Inc. Engineers and Scientists www.gza.com		KNIC, LLC	
PROJ MGR: SK	REVIEWED BY: SK	CHECKED BY: CP	FIGURE 1
DESIGNED BY: CP	DRAWN BY: MT	SCALE: N.T.S.	
DATE: JAN. 2016	PROJECT NO. 41.0162348.20	REVISION NO.	SHEET NO.

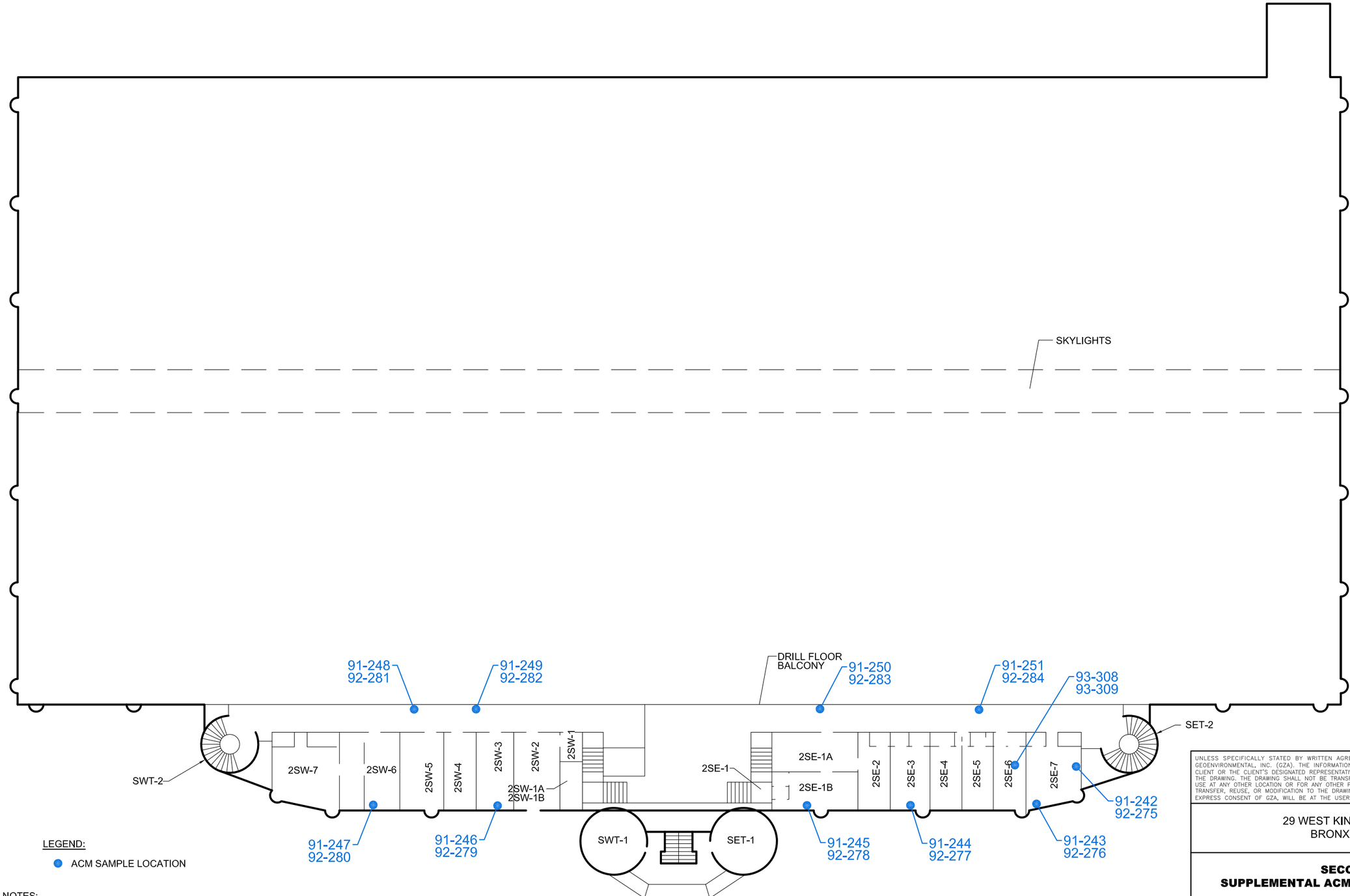

LEGEND:

- ACM SAMPLE LOCATION

NOTES:

1. BASE MAP DEVELOPED FROM PLAN PROVIDED BY ATC ASSOCIATES, INC., ENTITLED "ROOM NUMBERS FIRST FLOOR "DRILL FLOOR" AND FIRST FLOOR MEZZANINE", DATED 09/31/00, ORIGINAL SCALE N.T.S., DRAWING No. A-3.
2. ALL ACM TO BE REMOVED IN ACCORDANCE WITH NYC TITLE 15 AND THOSE SPECIFICATIONS.

©2015 - GZA GeoEnvironmental, Inc. G:\ZA-JJ:\162300's\41.0162348.20\Figures\CAD\162348.20.006.dwg [FIG-2] January 05, 2016 - 4:32pm miguel.torres

UNLESS SPECIFICALLY STATED BY WRITTEN AGREEMENT, THIS DRAWING IS THE SOLE PROPERTY OF GZA GEOENVIRONMENTAL, INC. (GZA). THE INFORMATION SHOWN ON THE DRAWING IS SOLELY FOR USE BY GZA'S CLIENT OR THE CLIENT'S DESIGNATED REPRESENTATIVE FOR THE SPECIFIC PROJECT AND LOCATION IDENTIFIED ON THE DRAWING. THE DRAWING SHALL NOT BE TRANSFERRED, REUSED, COPIED, OR ALTERED IN ANY MANNER FOR USE AT ANY OTHER LOCATION OR FOR ANY OTHER PURPOSE WITHOUT THE PRIOR WRITTEN CONSENT OF GZA. ANY TRANSFER, REUSE, OR MODIFICATION TO THE DRAWING BY THE CLIENT OR OTHERS, WITHOUT THE PRIOR WRITTEN EXPRESS CONSENT OF GZA, WILL BE AT THE USER'S SOLE RISK AND WITHOUT ANY RISK OR LIABILITY TO GZA.

29 WEST KINGSBRIDGE ROAD
BRONX, NEW YORK

SECOND FLOOR
SUPPLEMENTAL ACM BULK SAMPLE LOCATIONS

PREPARED BY:		PREPARED FOR:	
GZA GeoEnvironmental, Inc. Engineers and Scientists www.gza.com		KNIC, LLC	
PROJ MGR: SK	REVIEWED BY: SK	CHECKED BY: CP	FIGURE 2
DESIGNED BY: CP	DRAWN BY: MT	SCALE: N.T.S.	
DATE: JAN. 2016	PROJECT NO. 41.0162348.20	REVISION NO.	SHEET NO.



APPENDIX A

Company and
Inspector Certifications

NYC DEP ASBESTOS CONTROL PROGRAM

ASBESTOS CERTIFICATE



PIERCE,
CHRISTOPHER J
INVESTIGATOR
116424

EXPIRES: 12/7/2017
DOB:12/7/1959 M 5' 10"

MUST BE CARRIED ON ALL ASBESTOS PROJECTS

NEW YORK STATE DEPARTMENT OF HEALTH
WADSWORTH CENTER

Expires 12:01 AM April 01, 2016
Issued April 01, 2015

CERTIFICATE OF APPROVAL FOR LABORATORY SERVICE

Issued in accordance with and pursuant to section 502 Public Health Law of New York State

MS. MILENA BONEZZI
CARDNO ATC
104 EAST 25TH STREET 10TH FLOOR
NEW YORK, NY 10010

NY Lab Id No: 10879

is hereby APPROVED as an Environmental Laboratory for the category
ENVIRONMENTAL ANALYSES SOLID AND HAZARDOUS WASTE
All approved subcategories and/or analytes are listed below:

Metals	
Lead, Total	EPA 7000B
Miscellaneous	
Asbestos in Friable Material	Item 198.1 of Manual
	EPA 600/M4/82/020
Asbestos in Non-Friable Material-PLM	Item 198.6 of Manual (NOB by PLM)
Asbestos in Non-Friable Material-TEM	Item 198.4 of Manual
Asbestos-Vermiculite-Containing Material	Item 198.8 of Manual
Lead in Dust Wipes	EPA 7000B
Lead in Paint	EPA 7000B
Sample Preparation Methods	
	EPA 3050B

Serial No.: 52163

Property of the New York State Department of Health. Certificates are valid only at the address shown, must be conspicuously posted, and are printed on secure paper. Continued accreditation depends on successful ongoing participation in the Program. Consumers are urged to call (518) 485-5570 to verify the laboratory's accreditation status.

NEW YORK STATE DEPARTMENT OF HEALTH
WADSWORTH CENTER

Expires 12:01 AM April 01, 2016
Issued April 01, 2015

CERTIFICATE OF APPROVAL FOR LABORATORY SERVICE

Issued in accordance with and pursuant to section 502 Public Health Law of New York State

MS. MILENA BONEZZI
CARDNO ATC
104 EAST 25TH STREET 10TH FLOOR
NEW YORK, NY 10010

NY Lab Id No: 10879

is hereby APPROVED as an Environmental Laboratory for the category
ENVIRONMENTAL ANALYSES AIR AND EMISSIONS
All approved subcategories and/or analytes are listed below:

Metals	
Lead, Total	NIOSH 7082
Miscellaneous	
Asbestos	40 CFR 763 APX A No. III
	NIOSH 7402
Fibers	NIOSH 7400 A RULES

Serial No.: 52164

Property of the New York State Department of Health. Certificates are valid only at the address shown, must be conspicuously posted, and are printed on secure paper. Continued accreditation depends on successful ongoing participation in the Program. Consumers are urged to call (518) 485-5570 to verify the laboratory's accreditation status.

United States Department of Commerce
National Institute of Standards and Technology

Certificate of Accreditation to ISO/IEC 17025:2005

NVLAP LAB CODE: 101187-0

Cardno ATC

New York, NY

is accredited by the National Voluntary Laboratory Accreditation Program for specific services, listed on the Scope of Accreditation, for:

Asbestos Fiber Analysis

This laboratory is accredited in accordance with the recognized International Standard ISO/IEC 17025:2005. This accreditation demonstrates technical competence for a defined scope and the operation of a laboratory quality management system (refer to joint ISO-ILAC-IAF Communique dated January 2009).

2015-06-26 through 2016-06-30

Effective Dates

For the National Voluntary Laboratory Accreditation Program

NVLAP® National Voluntary Laboratory Accreditation Program

SCOPE OF ACCREDITATION TO ISO/IEC 17025:2005

Cardno ATC
104 E. 25th Street 10th Floor
New York, NY 10010
Ms. Milena Bonezzi
Phone: 212-353-8280 x247 Fax: 212-353-8306
Email: milena.bonezzi@cardno.com

ASBESTOS FIBER ANALYSIS

NVLAP LAB CODE 101187-0

Bulk Asbestos Analysis

Code	*Description*
18/A01	EPA 600/M4-82-020; Interim Method for the Determination of Asbestos in Bulk Insulation Samples

Airborne Asbestos Analysis

Code	*Description*
18/A02	U.S. EPA's "Interim Transmission Electron Microscopy Analytical Methods-Mandatory and Nonmandatory-and Mandatory Section to Determine Completion of Response Actions" as found in 40 CFR, Part 763, Subpart E, Appendix A.

For the National Voluntary Laboratory Accreditation Program

Effective 2015-06-26 through 2016-06-30



APPENDIX B

Laboratory Report and
Chain-of-Custody

Chain of Custody

GZA GeoEnvironmental, Inc.
55 Lane Road, Fairfield, NJ 07004

Phone: 973-774-3311
Fax: 973-774-3350
benjamin.sallemi@gza.com

Contact:
Name Benjamin Sallemi / Chris Pierce
Company GZA GeoEnvironmental, Inc.
Address 55 Lane Road, Fairfield, NJ 07004
Phone 973-774-3313 Ext. Fax 973-774-3350
Cell 973-303-9796 e-mail benjamin.sallemi@gza.com / christopher.pierce@gza.com

1 of 5

Project Name: Kingsbridge Armory Job No. 41.0162348.20
Sampling Date 12/17/2015 Location Bronx, NY.
Special Instructions Stop at first positive for each homogeneous area

34895

Send initial results by: Fax [ ] Phone [ ] Cell [ ] e-mail [X] choose one only

BULK:	[X] Asbestos, PLM - Friable	[ ]	[X] Asbestos, PLM - NOB		[X] Asbestos, TEM - NOB		
AIR:	[ ] Asbestos, Air, PCM	[ ] Asbestos, TEM, Chatfield	[ ] Asbestos, TEM, Conventional		[ ] Asbestos, TEM, PCM		

FOR ASBESTOS, BULK, PLM ANALYSIS: TAT REQUIRED: Immediate 6-Hours 1-Day 2-Days 3 - 5 Days

HA	Sample ID	Sample Description / Location	Layered?	Layering: Describe each layer to be analyzed
91	91-242	Wall Plaster 2nd Floor Rm 2SE-7 East Wall White Outer Layer (Layer 1)	No Yes	
91	91-243	Wall Plaster 2nd Floor Rm 2SE-7 South Walll White Outer Layer (Layer 1)	No Yes	
91	91-244	Wall Plaster 2nd Floor Rm 2SE-3 South Walll White Outer Layer (Layer 1)	No Yes	
91	91-245	Wall Plaster 2nd Floor Rm 2SE-1B South Walll White Outer Layer (Layer 1)	No Yes	
91	91-246	Wall Plaster 2nd Floor Rm 2SW-2 South Walll White Outer Layer (Layer 1)	No Yes	
91	91-247	Wall Plaster 2nd Floor Rm 2SW-6 South Walll White Outer Layer (Layer 1)	No Yes	
91	91-248	Wall Plaster 2nd Floor Hall West Side Northh Walll White Outer Layer (Layer 1)	No Yes	
91	91-249	Wall Plaster 2nd Floor Hall West Ctr. Side Northh Walll White Outer Layer (Layer 1)	No Yes	
91	91-250	Wall Plaster 2nd Floor Hall East Ctr. Side Northh Walll White Outer Layer (Layer 1)	No Yes	
91	91-251	Wall Plaster 2nd Floor Hall East Side Northh Walll White Outer Layer (Layer 1)	No Yes	
91	91-252	Wall Plaster 1st Floor Hall Room 1W-5 White Outer Layer (Layer 1) South Wall	No Yes	
91	91-253	Wall Plaster 1st Floor Hall Room 1W-5 White Outer Layer (Layer 1) West Wall South Side	No Yes	
91	91-254	Wall Plaster 1st Floor Hall Room 1W-5 White Outer Layer (Layer 1) West Wall North Side	No Yes	
91	91-255	Wall Plaster 1st Floor Hall Room 1W-5 White Outer Layer (Layer 1) East Wall	No Yes	
91	91-256	Wall Plaster 1st Floor Hall Room 1W-3 White Outer Layer (Layer 1) South Wall	No Yes	

Relinquished By: [signature] Date: 12/17/15 1830

Received By: Michael Cottrell Date: 12/21/15 @ 1155

Analyzed Received By: ATC [signature] Date: 12/24/15 04:00 AM PM

TEM PCM Analyzed [signature] 12/26/15 17:00 Chrysotile/Fibers

Chain of Custody

GZA GeoEnvironmental, Inc.
55 Lane Road, Fairfield, NJ 07004

Phone: 973-774-3311
Fax: 973-774-3350
benjamin.sallemi@gza.com

2 of 5

Contact:

Name Benjamin Sallemi / Chris Pierce

Company GZA GeoEnvironmental, Inc.

Address 55 Lane Road, Fairfield, NJ 07004

Phone 973-774-3313 Ext. Fax 973-774-3350

Cell 973-303-9796 e-mail benjamin.sallemi@gza.com / christopher.pierce@gza.com

Project Name: Kingsbridge Armory Job No. 41.0162348.20

Sampling Date 12/17/2015 Location Bronx, NY

34895

Special Instructions Stop at first positive for each homogeneous area

Send initial results by: Fax [ ] Phone [ ] Cell [ ] e-mail [X] choose one only

BULK:	[X] Asbestos, PLM - Friable	[ ]	[X] Asbestos, PLM - NOB		[X] Asbestos, TEM - NOB		
AIR:	[ ] Asbestos, Air, PCM	[ ] Asbestos, TEM, Chatfield		[ ] Asbestos, TEM, Conventional		[ ] Asbestos, TEM, PCME	

FOR ASBESTOS, BULK, PLM ANALYSIS: TAT REQUIRED: Immediate 6-Hours 1-Day 2-Days 3 - 5 Days

HA	Sample ID	Sample Description / Location	Layered?	Layering: Describe each layer to be analyzed
91	91-257	Wall Plaster 1st Floor Hall Room 1W-3 White Outer Layer (Layer 1) West Wall	No Yes	
91	91-258	Wall Plaster 1st Floor Hall Room 1W-3 White Outer Layer (Layer 1) East Wall North Side	No Yes	
91	91-259	Wall Plaster 1st Floor Hall Room 1W-3 White Outer Layer (Layer 1) East Wall South Side	No Yes	
91	91-260	Wall Plaster 1st Floor Hall Room 1W-1 White Outer Layer (Layer 1) West Wall	No Yes	
91	91-261	Wall Plaster 1st Floor Hall Room 1W-1 White Outer Layer (Layer 1) East Wall North Side	No Yes	
91	91-262	Wall Plaster 1st Floor Hall Room 1W-1 White Outer Layer (Layer 1) East Wall South Side	No Yes	
91	91-263	Wall Plaster 1st Floor Hall Room 1E-2 White Outer Layer (Layer 1) South Wall	No Yes	
91	91-264	Wall Plaster 1st Floor Hall Room 1E-2 White Outer Layer (Layer 1) West Wall South Side	No Yes	
91	91-265	Wall Plaster 1st Floor Hall Room 1E-2 White Outer Layer (Layer 1) West Wall North Side	No Yes	
91	91-266	Wall Plaster 1st Floor Hall Room 1E-2 White Outer Layer (Layer 1) North Wall East Side	No Yes	
91	91-267	Wall Plaster 1st Floor Hall Room 1E-2 White Outer Layer (Layer 1) East Wall	No Yes	
91	91-268	Wall Plaster 1st Floor Hall Room 1E-5 White Outer Layer (Layer 1) South Wall	No Yes	
91	91-269	Wall Plaster 1st Floor Hall Room 1E-5 White Outer Layer (Layer 1) West Wall	No Yes	
91	91-270	Wall Plaster 1st Floor Hall Room 1E-5 White Outer Layer (Layer 1) North Wall West Side	No Yes	
91	91-271	Wall Plaster 1st Floor Hall Room 1E-5 White Outer Layer (Layer 1) East Wall	No Yes	

Relinquished By: [signature] Date: 12/17/15 1830

Received By: [signature] Date: 12/21/15 @ 1155

Received By: [signature] Date: 12/24/15 @ 1000

12hr. Analysis LOL 26/C6 1200

Chain of Custody

GZA GeoEnvironmental, Inc.
55 Lane Road, Fairfield, NJ 07004

Phone: 973-774-3311
Fax: 973-774-3350
benjamin.sallemi@gza.com

Contact:
Name Benjamin Sallemi / Chris Pierce
Company GZA GeoEnvironmental, Inc.
Address 55 Lane Road, Fairfield, NJ 07004
Phone 973-774-3313 Ext. Fax 973-774-3350
Cell 973-303-9796 e-mail benjamin.sallemi@gza.com / christopher.pierce@gza.com

3 of 5

Project Name: Kingsbridge Armory Job No. 41.0162348.20
Sampling Date 12/17/2015 Location Bronx, NY.
Special Instructions Stop at first positive for each homogeneous area

34895

Send initial results by: Fax [ ] Phone [ ] Cell [ ] e-mail [X] choose one only

BULK: [X] Asbestos, PLM - Friable [ ] [X] Asbestos, PLM - NOB [X] Asbestos, TEM - NOB
AIR: [ ] Asbestos, Air, PCM [ ] Asbestos, TEM, Chatfield [ ] Asbestos, TEM, Conventional [ ] Asbestos, TEM, PCMe

FOR ASBESTOS, BULK, PLM ANALYSIS: TAT REQUIRED: Immediate 6-Hours 1-Day 2-Days 3 - 5 Days

HA	Sample ID	Sample Description / Location	Layered?	Layering: Describe each layer to be analyzed
91	91-272	Wall Plaster 1st Floor Hall Room 1E-5 White Outer Layer (Layer 1) East Wall	No Yes	
91	91-273	Wall Plaster 1st Floor Hall Room 1W-5 White Outer Layer (Layer 1) North Wall East Side	No Yes	
91	91-274	Wall Plaster 1st Floor Hall Room 1W-3 White Outer Layer (Layer 1) North Wall East Side	No Yes	
92	92-275	Wall Plaster 2nd Floor Rm 2SE-7 East Wall Gray Inner Layer (Layer 2)	No Yes	
92	92-276	Wall Plaster 2nd Floor Rm 2SE-7 South WallI Gray Inner Layer (Layer 2)	No Yes	
92	92-277	Wall Plaster 2nd Floor Rm 2SE-3 South WallI Gray Inner Layer (Layer 2)	No Yes	
92	92-278	Wall Plaster 2nd Floor Rm 2SE-1B South WallI Gray Inner Layer (Layer 2)	No Yes	
92	92-279	Wall Plaster 2nd Floor Rm 2SW-2 South WallI Gray Inner Layer (Layer 2)	No Yes	
92	92-280	Wall Plaster 2nd Floor Rm 2SW-6 South WallI Gray Inner Layer (Layer 2)	No Yes	
92	92-281	Wall Plaster 2nd Floor Hall West Side Nortth WallI Gray Inner Layer (Layer 2)	No Yes	
92	92-282	Wall Plaster 2nd Floor Hall West Ctr. Side Nortth WallI Gray Inner Layer (Layer 2)	No Yes	
92	92-283	Wall Plaster 2nd Floor Hall East Ctr. Side Nortth WallI White Outer Layer (Layer 2)	No Yes	
92	92-284	Wall Plaster 2nd Floor Hall East Side Nortth WallI Gray Inner Layer (Layer 2)	No Yes	
92	92-285	Wall Plaster 1st Floor Hall Room 1W-5 Gray Inner Layer (Layer 2) South Wall	No Yes	
92	92-286	Wall Plaster 1st Floor Hall Room 1W-5 Gray Inner Layer (Layer 2) West Wall South Side	No Yes	

Relinquished By: Chris Pierce Date: 12/17/15 1830

Received By: Michael Cuthbert Date: 12/21/15 @ 1155

Received By: ATC - M. Fowler Date: 12/24/15 04:00 PM

Temp. Adjustment 12/28/15 1200

Chain of Custody

GZA GeoEnvironmental, Inc.
55 Lane Road, Fairfield, NJ 07004

Phone: 973-774-3311
Fax: 973-774-3350
benjamin.sallemi@gza.com

Contact:

Name Benjamin Sallemi / Chris Pierce

Company GZA GeoEnvironmental, Inc.

Address 55 Lane Road, Fairfield, NJ 07004

Phone 973-774-3313 Ext. Fax 973-774-3350

Cell 973-303-9796 e-mail benjamin.sallemi@gza.com / christopher.pierce@gza.com

Project Name: Kingsbridge Armory Job No. 41.0162348.20

Sampling Date 12/17/2015 Location Bronx, NY.

Special Instructions Stop at first positive for each homogeneous area

4 of 5

34895

Send initial results by: Fax [ ] Phone [ ] Cell [ ] e-mail [X] choose one only

BULK: [X] Asbestos, PLM - Friable [ ] [X] Asbestos, PLM - NOB [X] Asbestos, TEM - NOB

AIR: [ ] Asbestos, Air, PCM [ ] Asbestos, TEM, Chatfield [ ] Asbestos, TEM, Conventional [ ] Asbestos, TEM, PCMe

FOR ASBESTOS, BULK, PLM ANALYSIS: TAT REQUIRED: Immediate 6-Hours 1-Day 2-Days 3 - 5 Days

HA	Sample ID	Sample Description / Location	Layered?	Layering: Describe each layer to be analyzed
92	92-287	Wall Plaster 1st Floor Hall Room 1W-5 Gray Inner Layer (Layer 2) West Wall North Side	No Yes	
92	92-288	Wall Plaster 1st Floor Hall Room 1W-5 Gray Inner Layer (Layer 2) East Wall	No Yes	
92	92-289	Wall Plaster 1st Floor Hall Room 1W-3 Gray Inner Layer (Layer 2) South Wall	No Yes	
92	92-290	Wall Plaster 1st Floor Hall Room 1W-3 Gray Inner Layer (Layer 2) West Wall	No Yes	
92	92-291	Wall Plaster 1st Floor Hall Room 1W-3 Gray Inner Layer (Layer 2) East Wall North Side	No Yes	
92	92-292	Wall Plaster 1st Floor Hall Room 1W-3 Gray Inner Layer (Layer 2) East Wall South Side	No Yes	
92	92-293	Wall Plaster 1st Floor Hall Room 1W-1 Gray Inner Layer (Layer 2) West Wall	No Yes	
92	92-294	Wall Plaster 1st Floor Hall Room 1W-1 Gray Inner Layer (Layer 2) East Wall North Side	No Yes	
92	92-295	Wall Plaster 1st Floor Hall Room 1W-1 Gray Inner Layer (Layer 2) East Wall South Side	No Yes	
92	92-296	Wall Plaster 1st Floor Hall Room 1E-2 Gray Inner Layer (Layer 2) South Wall	No Yes	
92	92-297	Wall Plaster 1st Floor Hall Room 1E-2 Gray Inner Layer (Layer 2) West Wall South Side	No Yes	
92	92-298	Wall Plaster 1st Floor Hall Room 1E-2 Gray Inner Layer (Layer 2) West Wall North Side	No Yes	
92	92-299	Wall Plaster 1st Floor Hall Room 1E-2 Gray Inner Layer (Layer 2) North Wall East Side	No Yes	
92	92-300	Wall Plaster 1st Floor Hall Room 1E-2 Gray Inner Layer (Layer 2) East Wall	No Yes	
92	92-301	Wall Plaster 1st Floor Hall Room 1E-5 Gray Inner Layer (Layer 2) South Wall	No Yes	

Relinquished By: [signature] Date: 12/17/15 1830

Received By: Michael Cotting Date: 12/21/15 @ 1155

Received By: AR M. Feldz Date: 12/24/15 overnight

Fedex Myagency 12/26/15 1200

Chain of Custody

GZA GeoEnvironmental, Inc.
55 Lane Road, Fairfield, NJ 07004

Phone: 973-774-3311
Fax: 973-774-3350
benjamin.sallemi@gza.com

5 of 5

Contact:

Name Benjamin Sallemi / Chris Pierce

Company GZA GeoEnvironmental, Inc.

Address 55 Lane Road, Fairfield, NJ 07004

Phone 973-774-3313 Ext. Fax 973-774-3350

Cell 973-303-9796 e-mail benjamin.sallemi@gza.com / christopher.pierce@gza.com

Project Name: Kingsbridge Armory Job No. 41.0162348.20

Sampling Date 12/17/2015 Location Bronx, NY.

54895

Special Instructions Stop at first positive for each homogeneous area

Send initial results by: Fax [ ] Phone [ ] Cell [ ] e-mail [X] choose one only

BULK:	[X]	Asbestos, PLM - Friable	[ ]	[X] Asbestos, PLM - NOB	[X]	Asbestos, TEM - NOB	
AIR:	[ ]	Asbestos, Air, PCM	[ ]	Asbestos, TEM, Chatfield	[ ]	Asbestos, TEM, Conventional	[ ] Asbestos, TEM, PCM

FOR ASBESTOS, BULK, PLM ANALYSIS: TAT REQUIRED: Immediate 6-Hours 1-Day 2-Days 3 - 5 Days

HA	Sample ID	Sample Description / Location	Layered?	Layering: Describe each layer to be analyzed
92	92-302	Wall Plaster 1st Floor Hall Room 1E-5 Gray Inner Layer (Layer 2) West Wall	No Yes	
92	92-303	Wall Plaster 1st Floor Hall Room 1E-5 Gray Inner Layer (Layer 2) North Wall West Side	No Yes	
92	92-304	Wall Plaster 1st Floor Hall Room 1E-5 Gray Inner Layer (Layer 2) East Wall	No Yes	
92	92-305	Wall Plaster 1st Floor Hall Room 1E-5 Gray Inner Layer (Layer 2) East Wall	No Yes	
92	92-306	Wall Plaster 1st Floor Hall Room 1W-5 Gray Inner Layer (Layer 2) North Wall East Side	No Yes	
92	92-307	Wall Plaster 1st Floor Hall Room 1W-3 Gray Inner Layer (Layer 2) North Wall East Side	No Yes	
93	93-308	Mastic / Felt Beneath Brown 9'x9" Floor Tile	No Yes	
93	93-309	Mastic / Felt Beneath Brown 9'x9" Floor Tile	No Yes	
94	94-309	12"x18" Wall Tile Room 1E-5 East Wall	No Yes	
94	94-310	12"x18" Wall Tile Room 1E-5 East Wall	No Yes	
95	95-311	Glue Dots to HA - 94 Room 1E-5 East Wall	No Yes	
95	95-312	Glue Dots to HA - 94 Room 1E-5 East Wall	No Yes	
			No Yes	
			No Yes	
			No Yes	

Relinquished By: [signature] Date: 12/17/15 1830

Received By: Michael C. Hoey Date: 12/21/15 0115

Received By: ~~AFE - Mt Fields~~ Date: 12/22/15 04:00 A

Penn Dutchman 14 26 lbs 1200

Cardno ATC
Shaping the Future

CARDNO ATC – NEW YORK
104 East 25th Street, 10th Floor, New York, NY 10010
Phone: (212) 353-8280, Fax: (212) 353-3599 or 8306

Accreditations:
NVLAP 101187-0
ELAP 10879

Microscopes:
OLYMPUS BH-2 /
NIKON OPTIPHOT

BULK ASBESTOS ANALYSIS SHEET

Client / Project: CEA / Kingsbridge Armory — Project Number: _____

Analysis Date: 12/2nd/15 — Analyst: M. Feltz — Batch Number: 34895

TEMPERATURE °c: 24

1 Field Number: 292

Stereoscopic Exam

Gravimetric Required ☐ Recommended ☐

Color: white — Texture: C

Homogenity: 4 — Vermiculite ☐ ☑

# of Layers: 1 — Asbestos ☐ ☑

Color of Layer: 1 — Detected Yes No

SOF-V Required ☐

Comments:

POINT COUNT RESULTS ON THE BACK

Method: ☐ ELAP ☐ EPA ☑ SCANNING OPTION: ELAP (P.C.) & EPA

See Note # 1 or Note # 2

Q.C. ☐

PLM Optical Properties

Morph	Extinction	RI ⊥	RI ∥	DS Color	Color, Pleo	Biref	Sign	Other	Identity

Asbestos Results PLM %

_____ Chrysotile
_____ Amosite
_____ Other

Other Fibrous %

C E Cellulose
_____ Fiberglass
_____ Other

Cellulose Ondulose Extinction ☐
Fiberglass Isotopic ☐
Synthetic High Birefringence ☐
Horse Hair: Scales, Low to Moderate Birefringence ☐

Non Fibrous %

100 Mineral Filler
_____ Organic Binders
0 Vermiculite *
_____ Other

* If vermiculite is >10% the level of asbestos in a sample might be underestimated. See Note #3.

SOF-V Results %

☐ See SOF-V (ELAP 198.8) Analysis Sheet

Gravimetric (NOB) Results

☐ See Gravimetric (NOB) Analysis Sheet

2 Field Number: 293

Stereoscopic Exam

Gravimetric Required ☐ Recommended ☐

Color: white — Texture: C

Homogenity: 4 — Vermiculite ☐ ☑

# of Layers: 1 — Asbestos ☐ ☑

Color of Layer: 1 — Detected Yes No

SOF-V Required ☐

Comments:

POINT COUNT RESULTS ON THE BACK

Method: ☐ ELAP ☐ EPA ☑ SCANNING OPTION: ELAP (P.C.) & EPA

See Note # 1 or Note # 2

Q.C. ☐

PLM Optical Properties

Morph	Extinction	RI ⊥	RI ∥	DS Color	Color, Pleo	Biref	Sign	Other	Identity

Asbestos Results PLM %

_____ Chrysotile
_____ Amosite
_____ Other

Other Fibrous %

C E Cellulose
_____ Fiberglass
_____ Other

Cellulose Ondulose Extinction ☐
Fiberglass Isotopic ☐
Synthetic High Birefringence ☐
Horse Hair: Scales, Low to Moderate Birefringence ☐

Non Fibrous %

100 Mineral Filler
_____ Organic Binders
0 Vermiculite *
_____ Other

* If vermiculite is >10% the level of asbestos in a sample might be underestimated. See Note #3.

SOF-V Results %

☐ See SOF-V (ELAP 198.8) Analysis Sheet

Gravimetric (NOB) Results

☐ See Gravimetric (NOB) Analysis Sheet

3 Field Number: 294

Stereoscopic Exam

Gravimetric Required ☐ Recommended ☐

Color: white — Texture: C

Homogenity: 4 — Vermiculite ☐ ☑

# of Layers: 1 — Asbestos ☐ ☑

Color of Layer: 1 — Detected Yes No

SOF-V Required ☐

Comments:

POINT COUNT RESULTS ON THE BACK

Method: ☐ ELAP ☐ EPA ☑ SCANNING OPTION: ELAP (P.C.) & EPA

See Note # 1 or Note # 2

Q.C. ☐

PLM Optical Properties

Morph	Extinction	RI ⊥	RI ∥	DS Color	Color, Pleo	Biref	Sign	Other	Identity

Asbestos Results PLM %

_____ Chrysotile
_____ Amosite
_____ Other

Other Fibrous %

C E Cellulose
_____ Fiberglass
_____ Other

Cellulose Ondulose Extinction ☐
Fiberglass Isotopic ☐
Synthetic High Birefringence ☐
Horse Hair: Scales, Low to Moderate Birefringence ☐

Non Fibrous %

100 Mineral Filler
_____ Organic Binders
0 Vermiculite *
_____ Other

* If vermiculite is >10% the level of asbestos in a sample might be underestimated. See Note #3.

SOF-V Results %

☐ See SOF-V (ELAP 198.8) Analysis Sheet

Gravimetric (NOB) Results

☐ See Gravimetric (NOB) Analysis Sheet

4 Field Number: 295

Stereoscopic Exam

Gravimetric Required ☐ Recommended ☐

Color: white — Texture: C

Homogenity: 4 — Vermiculite ☐ ☑

# of Layers: 1 — Asbestos ☐ ☑

Color of Layer: 1 — Detected Yes No

SOF-V Required ☐

Comments:

POINT COUNT RESULTS ON THE BACK

Method: ☐ ELAP ☐ EPA ☑ SCANNING OPTION: ELAP (P.C.) & EPA

See Note # 1 or Note # 2

Q.C. ☐

PLM Optical Properties

Morph	Extinction	RI ⊥	RI ∥	DS Color	Color, Pleo	Biref	Sign	Other	Identity

Asbestos Results PLM %

_____ Chrysotile
_____ Amosite
_____ Other

Other Fibrous %

C E Cellulose
_____ Fiberglass
_____ Other

Cellulose Ondulose Extinction ☐
Fiberglass Isotopic ☐
Synthetic High Birefringence ☐
Horse Hair: Scales, Low to Moderate Birefringence ☐

Non Fibrous %

100 Mineral Filler
_____ Organic Binders
0 Vermiculite *
_____ Other

* If vermiculite is >10% the level of asbestos in a sample might be underestimated. See Note #3.

SOF-V Results %

☐ See SOF-V (ELAP 198.8) Analysis Sheet

Gravimetric (NOB) Results

☐ See Gravimetric (NOB) Analysis Sheet

Cardno ATC
Shaping the Future

CARDNO ATC – NEW YORK
104 East 25th Street, 10th Floor, New York, NY 10010
Phone: (212) 353-8280, Fax: (212) 353-3599 or 8306

Accreditations:
NVLAP 101187-0
ELAP 10872

Microscopes:
OLYMPUS BH-2
NIKON OPTIPHOT

BULK ASBESTOS ANALYSIS SHEET

Client / Project GZA / Kingsbridge Armory Project Number

Analysis Date 12/24/15 Analyst A. Tesla Batch Number 34895 TEMPERATURE °c 20

1 Field Number 246

Gravimetric Required ☐ Recommended ☐
SOF-V Required ☐

Stereoscopic Exam
Color white Texture C
Homogeneity — Vermiculite ☐ ☑
# of Layers 1 Asbestos ☐ ☑
Color of Layer — Detected Yes No
Comments:

PLM Optical Properties

Morph	Extinction	RI ⊥	RI ∥	DS Color	Color, Pleo	Biref	Sign	Other	Identity

Asbestos Results PLM %
Chrysotile
Amosite
Other

Other Fibrous %
5 Cellulose
Fiberglass
Other
Cellulose Ondulose Extinction ☐
Fiberglass Isotopic ☐
Synthetic High Birefringence ☐
Horse Hair: Scales, Low to Moderate Birefringence ☐

Non Fibrous %
100 Mineral Filler
Organic Binders
0 Vermiculite *
Other

SOF-V Results %
☐ See SOF-V (ELAP 198.6) Analysis Sheet

Gravimetric (NOB) Results
☐ See Gravimetric (NOB) Analysis Sheet

POINT COUNT RESULTS ON THE BACK
Method: ☐ ELAP ☐ EPA ☑ SCANNING OPTION: ELAP (P.C.) & EPA
See Note # 1 or Note # 2
Q.C. ☐

* If vermiculite is >10% the level of asbestos in a sample might be underestimated. See Note #3.

2 Field Number 247

Gravimetric Required ☐ Recommended ☐
SOF-V Required ☐

Stereoscopic Exam
Color white Texture C
Homogeneity — Vermiculite ☐ ☑
# of Layers 1 Asbestos ☐ ☑
Color of Layer — Detected Yes No
Comments:

PLM Optical Properties

Morph	Extinction	RI ⊥	RI ∥	DS Color	Color, Pleo	Biref	Sign	Other	Identity

Asbestos Results PLM %
Chrysotile
Amosite
Other

Other Fibrous %
5 Cellulose
Fiberglass
Other
Cellulose Ondulose Extinction ☐
Fiberglass Isotopic ☐
Synthetic High Birefringence ☐
Horse Hair: Scales, Low to Moderate Birefringence ☐

Non Fibrous %
100 Mineral Filler
Organic Binders
0 Vermiculite *
Other

SOF-V Results %
☐ See SOF-V (ELAP 198.6) Analysis Sheet

Gravimetric (NOB) Results
☐ See Gravimetric (NOB) Analysis Sheet

POINT COUNT RESULTS ON THE BACK
Method: ☐ ELAP ☐ EPA ☑ SCANNING OPTION: ELAP (P.C.) & EPA
See Note # 1 or Note # 2
Q.C. ☐

* If vermiculite is >10% the level of asbestos in a sample might be underestimated. See Note #3.

3 Field Number 248

Gravimetric Required ☐ Recommended ☐
SOF-V Required ☐

Stereoscopic Exam
Color white Texture C
Homogeneity — Vermiculite ☐ ☑
# of Layers 1 Asbestos ☐ ☑
Color of Layer — Detected Yes No
Comments:

PLM Optical Properties

Morph	Extinction	RI ⊥	RI ∥	DS Color	Color, Pleo	Biref	Sign	Other	Identity

Asbestos Results PLM %
Chrysotile
Amosite
Other

Other Fibrous %
5 Cellulose
Fiberglass
Other
Cellulose Ondulose Extinction ☐
Fiberglass Isotopic ☐
Synthetic High Birefringence ☐
Horse Hair: Scales, Low to Moderate Birefringence ☐

Non Fibrous %
100 Mineral Filler
Organic Binders
0 Vermiculite *
Other

SOF-V Results %
☐ See SOF-V (ELAP 198.6) Analysis Sheet

Gravimetric (NOB) Results
☐ See Gravimetric (NOB) Analysis Sheet

POINT COUNT RESULTS ON THE BACK
Method: ☐ ELAP ☐ EPA ☑ SCANNING OPTION: ELAP (P.C.) & EPA
See Note # 1 or Note # 2
Q.C. ☐

* If vermiculite is >10% the level of asbestos in a sample might be underestimated. See Note #3.

4 Field Number 249

Gravimetric Required ☐ Recommended ☐
SOF-V Required ☐

Stereoscopic Exam
Color white Texture C
Homogeneity — Vermiculite ☐ ☑
# of Layers 1 Asbestos ☐ ☑
Color of Layer — Detected Yes No
Comments:

PLM Optical Properties

Morph	Extinction	RI ⊥	RI ∥	DS Color	Color, Pleo	Biref	Sign	Other	Identity

Asbestos Results PLM %
Chrysotile
Amosite
Other

Other Fibrous %
5 Cellulose
Fiberglass
Other
Cellulose Ondulose Extinction ☐
Fiberglass Isotopic ☐
Synthetic High Birefringence ☐
Horse Hair: Scales, Low to Moderate Birefringence ☐

Non Fibrous %
100 Mineral Filler
Organic Binders
0 Vermiculite *
Other

SOF-V Results %
☐ See SOF-V (ELAP 198.6) Analysis Sheet

Gravimetric (NOB) Results
☐ See Gravimetric (NOB) Analysis Sheet

POINT COUNT RESULTS ON THE BACK
Method: ☐ ELAP ☐ EPA ☑ SCANNING OPTION: ELAP (P.C.) & EPA
See Note # 1 or Note # 2
Q.C. ☐

* If vermiculite is >10% the level of asbestos in a sample might be underestimated. See Note #3.

Cardno ATC
Shaping the Future

CARDNO ATC – NEW YORK
104 East 25th Street, 10th Floor, New York, NY 10010
Phone: (212) 353-8280, Fax: (212) 353-3599 or 8306

Accreditations:
NVLAP [illegible]
ELAP 10979

Microscopes:
OLYMPUS BH-2 /
NIKON OPTIPHOT

BULK ASBESTOS ANALYSIS SHEET

Client / Project GZA / Kingsbridge Armory Project Number _____

Analysis Date 12/21/15 Analyst [illegible] Batch Number 34895

TEMPERATURE °C 24

1 Field Number 250

Gravimetric Required ☐ Recommended ☐
SOF-V Required ☐
POINT COUNT RESULTS ON THE BACK

Stereoscopic Exam
Color white Texture C
Homogeneity 1 Vermiculite ☐ ☐
# of Layers 1 Asbestos ☐ ☑
Color of Layer 1 Detected Yes No
Comments:
Method: ☐ ELAP ☐ EPA ☑ SCANNING OPTION: ELAP (P.C.) & EPA
See Note # 1 or None # 2

PLM Optical Properties

Morph	Extinction	RI ⊥	RI ∥	DS Color	Color, Pleo	Biref	Sign	Other	Identity

Q.C. ☑ MC MD

Asbestos Results PLM %
_____ Chrysotile
_____ Amosite
_____ Other

Other Fibrous %
C Cellulose
_____ Fiberglass
_____ Other
Cellulose Ondulose Extinction ☐
Fiberglass Isotopic ☐
Synthetic High Birefringence ☐
Horse Hair: Scales, Low to Moderate Birefringence ☐

Non Fibrous %
100 Mineral Filler
_____ Organic Binders
0 Vermiculite *
_____ Other

* If vermiculite is >10% the level of asbestos in a sample might be underestimated. See Note #3.

SOF-V Results %
☐ See SOF-V (ELAP 198.6) Analysis Sheet

Gravimetric (NOB) Results
☐ See Gravimetric (NOB) Analysis Sheet

2 Field Number 251

Gravimetric Required ☐ Recommended ☐
SOF-V Required ☐
POINT COUNT RESULTS ON THE BACK

Stereoscopic Exam
Color white Texture C
Homogeneity 1 Vermiculite ☐ ☐
# of Layers 1 Asbestos ☐ ☑
Color of Layer 1 Detected Yes No
Comments:
Method: ☐ ELAP ☐ EPA ☑ SCANNING OPTION: ELAP (P.C.) & EPA
See Note # 1 or None # 2

PLM Optical Properties

Morph	Extinction	RI ⊥	RI ∥	DS Color	Color, Pleo	Biref	Sign	Other	Identity

Q.C. ☐

Asbestos Results PLM %
_____ Chrysotile
_____ Amosite
_____ Other

Other Fibrous %
C Cellulose
_____ Fiberglass
_____ Other
Cellulose Ondulose Extinction ☐
Fiberglass Isotopic ☐
Synthetic High Birefringence ☐
Horse Hair: Scales, Low to Moderate Birefringence ☐

Non Fibrous %
100 Mineral Filler
_____ Organic Binders
0 Vermiculite *
_____ Other

* If vermiculite is >10% the level of asbestos in a sample might be underestimated. See Note #3.

SOF-V Results %
☐ See SOF-V (ELAP 198.6) Analysis Sheet

Gravimetric (NOB) Results
☐ See Gravimetric (NOB) Analysis Sheet

3 Field Number 252

Gravimetric Required ☐ Recommended ☐
SOF-V Required ☐
POINT COUNT RESULTS ON THE BACK

Stereoscopic Exam
Color white Texture C
Homogeneity 1 Vermiculite ☐ ☑
# of Layers 1 Asbestos ☐ ☑
Color of Layer 1 Detected Yes No
Comments:
Method: ☐ ELAP ☐ EPA ☑ SCANNING OPTION: ELAP (P.C.) & EPA
See Note # 1 or None # 2

PLM Optical Properties

Morph	Extinction	RI ⊥	RI ∥	DS Color	Color, Pleo	Biref	Sign	Other	Identity

Q.C. ☐

Asbestos Results PLM %
_____ Chrysotile
_____ Amosite
_____ Other

Other Fibrous %
C Cellulose
_____ Fiberglass
_____ Other
Cellulose Ondulose Extinction ☐
Fiberglass Isotopic ☐
Synthetic High Birefringence ☐
Horse Hair: Scales, Low to Moderate Birefringence ☐

Non Fibrous %
100 Mineral Filler
_____ Organic Binders
0 Vermiculite *
_____ Other

* If vermiculite is >10% the level of asbestos in a sample might be underestimated. See Note #3.

SOF-V Results %
☐ See SOF-V (ELAP 198.6) Analysis Sheet

Gravimetric (NOB) Results
☐ See Gravimetric (NOB) Analysis Sheet

4 Field Number 253

Gravimetric Required ☐ Recommended ☐
SOF-V Required ☐
POINT COUNT RESULTS ON THE BACK

Stereoscopic Exam
Color white Texture C
Homogeneity 1 Vermiculite ☐ ☑
# of Layers 1 Asbestos ☐ ☑
Color of Layer 1 Detected Yes No
Comments:
Method: ☐ ELAP ☐ EPA ☑ SCANNING OPTION: ELAP (P.C.) & EPA
See Note # 1 or None # 2

PLM Optical Properties

Morph	Extinction	RI ⊥	RI ∥	DS Color	Color, Pleo	Biref	Sign	Other	Identity

Q.C. ☐

Asbestos Results PLM %
_____ Chrysotile
_____ Amosite
_____ Other

Other Fibrous %
C Cellulose
_____ Fiberglass
_____ Other
Cellulose Ondulose Extinction ☐
Fiberglass Isotopic ☐
Synthetic High Birefringence ☐
Horse Hair: Scales, Low to Moderate Birefringence ☐

Non Fibrous %
100 Mineral Filler
_____ Organic Binders
0 Vermiculite *
_____ Other

* If vermiculite is >10% the level of asbestos in a sample might be underestimated. See Note #3.

SOF-V Results %
☐ See SOF-V (ELAP 198.6) Analysis Sheet

Gravimetric (NOB) Results
☐ See Gravimetric (NOB) Analysis Sheet

Cardno ATC
Shaping the Future

CARDNO ATC – NEW YORK
104 East 25th Street, 10th Floor, New York, NY 10010
Phone: (212) 353-8280, Fax: (212) 353-3599 or 8306

Accreditations:
NVLAP 21187-0
ELAP 10878

Microscopes:
OLYMPUS BH-2 /
NIKON OPTIPHOT

BULK ASBESTOS ANALYSIS SHEET

Client / Project G-EA / Kingsbridge Armory Project Number _____

Analysis Date 12/29/15 Analyst [illegible] Batch Number 34895

TEMPERATURE °c 24

1 Field Number 354

Gravimetric Required ☐ Recommended ☐
SOF-V Required ☐
POINT COUNT RESULTS ON THE BACK

Stereoscopic Exam
Color White Texture Cr
Homogenity ___ Vermiculite ☐ ☑
# of Layers 1 Asbestos ☐ ☑
Color of Layer ___ Detected Yes No
Comments:
Method: ☐ ELAP ☐ EPA ☑ SCANNING OPTION: ELAP (P.C.) & EPA
See Note # 1 or Note # 2

PLM Optical Properties

Morph	Extinction	RI ⊥	RI ∥	DS Color	Color, Pleo	Biref	Sign	Other	Identity

Q.C. ☐

Asbestos Results PLM %
_____ Chrysotile
_____ Amosite
_____ Other

Other Fibrous %
1 Cellulose
_____ Fiberglass
_____ Other
Cellulose Ondulose Extinction ☐
Fiberglass Isotopic ☐
Synthetic High Birefringence ☐
Horse Hair: Scales, Low to Moderate Birefringence ☐

Non Fibrous %
100 Mineral Filler
_____ Organic Binders
0 Vermiculite *
_____ Other

* If vermiculite is >10% the level of asbestos in a sample might be underestimated. See Note #3.

SOF-V Results %
☐ See SOF-V (ELAP 198.6) Analysis Sheet

Gravimetric (NOB) Results
☐ See Gravimetric (NOB) Analysis Sheet

2 Field Number 355

Gravimetric Required ☐ Recommended ☐
SOF-V Required ☐
POINT COUNT RESULTS ON THE BACK

Stereoscopic Exam
Color White Texture Cr
Homogenity ___ Vermiculite ☐ ☑
# of Layers 1 Asbestos ☐ ☑
Color of Layer ___ Detected Yes No
Comments:
Method: ☐ ELAP ☐ EPA ☑ SCANNING OPTION: ELAP (P.C.) & EPA
See Note # 1 or Note # 2

PLM Optical Properties

Morph	Extinction	RI ⊥	RI ∥	DS Color	Color, Pleo	Biref	Sign	Other	Identity

Q.C. ☐

Asbestos Results PLM %
_____ Chrysotile
_____ Amosite
_____ Other

Other Fibrous %
1 Cellulose
_____ Fiberglass
_____ Other
Cellulose Ondulose Extinction ☐
Fiberglass Isotopic ☐
Synthetic High Birefringence ☐
Horse Hair: Scales, Low to Moderate Birefringence ☐

Non Fibrous %
100 Mineral Filler
_____ Organic Binders
0 Vermiculite *
_____ Other

* If vermiculite is >10% the level of asbestos in a sample might be underestimated. See Note #3.

SOF-V Results %
☐ See SOF-V (ELAP 198.6) Analysis Sheet

Gravimetric (NOB) Results
☐ See Gravimetric (NOB) Analysis Sheet

3 Field Number 356

Gravimetric Required ☐ Recommended ☐
SOF-V Required ☐
POINT COUNT RESULTS ON THE BACK

Stereoscopic Exam
Color White Texture Cr
Homogenity ___ Vermiculite ☐ ☑
# of Layers 1 Asbestos ☐ ☑
Color of Layer ___ Detected Yes No
Comments:
Method: ☐ ELAP ☐ EPA ☑ SCANNING OPTION: ELAP (P.C.) & EPA
See Note # 1 or Note # 2

PLM Optical Properties

Morph	Extinction	RI ⊥	RI ∥	DS Color	Color, Pleo	Biref	Sign	Other	Identity

Q.C. ☐

Asbestos Results PLM %
_____ Chrysotile
_____ Amosite
_____ Other

Other Fibrous %
1 Cellulose
_____ Fiberglass
_____ Other
Cellulose Ondulose Extinction ☐
Fiberglass Isotopic ☐
Synthetic High Birefringence ☐
Horse Hair: Scales, Low to Moderate Birefringence ☐

Non Fibrous %
100 Mineral Filler
_____ Organic Binders
0 Vermiculite *
_____ Other

* If vermiculite is >10% the level of asbestos in a sample might be underestimated. See Note #3.

SOF-V Results %
☐ See SOF-V (ELAP 198.6) Analysis Sheet

Gravimetric (NOB) Results
☐ See Gravimetric (NOB) Analysis Sheet

4 Field Number 357

Gravimetric Required ☐ Recommended ☐
SOF-V Required ☐
POINT COUNT RESULTS ON THE BACK

Stereoscopic Exam
Color White Texture Cr
Homogenity ___ Vermiculite ☐ ☑
# of Layers 1 Asbestos ☐ ☑
Color of Layer ___ Detected Yes No
Comments:
Method: ☐ ELAP ☐ EPA ☑ SCANNING OPTION: ELAP (P.C.) & EPA
See Note # 1 or Note # 2

PLM Optical Properties

Morph	Extinction	RI ⊥	RI ∥	DS Color	Color, Pleo	Biref	Sign	Other	Identity

Q.C. ☐

Asbestos Results PLM %
_____ Chrysotile
_____ Amosite
_____ Other

Other Fibrous %
1 Cellulose
_____ Fiberglass
_____ Other
Cellulose Ondulose Extinction ☐
Fiberglass Isotopic ☐
Synthetic High Birefringence ☐
Horse Hair: Scales, Low to Moderate Birefringence ☐

Non Fibrous %
100 Mineral Filler
_____ Organic Binders
0 Vermiculite *
_____ Other

* If vermiculite is >10% the level of asbestos in a sample might be underestimated. See Note #3.

SOF-V Results %
☐ See SOF-V (ELAP 198.6) Analysis Sheet

Gravimetric (NOB) Results
☐ See Gravimetric (NOB) Analysis Sheet

Cardno ATC
Shaping the Future

CARDNO ATC – NEW YORK
104 East 25th Street, 10th Floor, New York, NY 10010
Phone: (212) 353-8280, Fax: (212) 353-3599 or 8306

Accreditations:
NVLAP 101187-0
ELAP 10879

Microscopes:
OLYMPUS BH-2 /
NIKON OPTIPHOT

BULK ASBESTOS ANALYSIS SHEET

Client / Project GEA / Kingsbridge Armory — Project Number

Analysis Date 12/24/15 — Analyst M. Fata — Batch Number 34895 — TEMPERATURE °c 24°

1 Field Number 258

Gravimetric Required ☐ Recommended ☐ — SOF-V Required ☐

Stereoscopic Exam
Color white — Texture C — Homogenity Y — # of Layers — Color of Layer — Vermiculite ☐ ☑ — Asbestos ☐ ☑ — Detected Yes No
Comments:
Method: ☐ ELAP ☐ EPA ☑ SCANNING OPTION: ELAP (P.C.) & EPA — See Note # 1 or Note # 2
POINT COUNT RESULTS ON THE BACK

PLM Optical Properties

Morph	Extinction	RI ⊥	RI ∥	DS Color	Color, Pleo	Biref	Sign	Other	Identity

Asbestos Results PLM %
Chrysotile / Amosite / Other

Other Fibrous %
C 2 Cellulose — Fiberglass — Other
Cellulose Ondulose Extinction ☐ — Fiberglass Isotopic ☐ — Synthetic High Birefringence ☐ — Horse Hair: Scales, Low to Moderate Birefringence ☐

Non Fibrous %
100 Mineral Filler — Organic Binders — 0 Vermiculite * — Other
* If vermiculite is >10% the level of asbestos in a sample might be underestimated. See Note #3.

SOF-V Results % ☐ See SOF-V (ELAP 198.8) Analysis Sheet

Gravimetric (NOB) Results ☐ See Gravimetric (NOB) Analysis Sheet

Q.C. ☐

2 Field Number 259

Gravimetric Required ☐ Recommended ☐ — SOF-V Required ☐

Stereoscopic Exam
Color white — Texture C — Homogenity Y — # of Layers — Color of Layer — Vermiculite ☐ ☑ — Asbestos ☐ ☑ — Detected Yes No
Comments:
Method: ☐ ELAP ☐ EPA ☑ SCANNING OPTION: ELAP (P.C.) & EPA — See Note # 1 or Note # 2
POINT COUNT RESULTS ON THE BACK

PLM Optical Properties

Morph	Extinction	RI ⊥	RI ∥	DS Color	Color, Pleo	Biref	Sign	Other	Identity

Asbestos Results PLM %
Chrysotile / Amosite / Other

Other Fibrous %
C 2 Cellulose — Fiberglass — Other
Cellulose Ondulose Extinction ☐ — Fiberglass Isotopic ☐ — Synthetic High Birefringence ☐ — Horse Hair: Scales, Low to Moderate Birefringence ☐

Non Fibrous %
100 Mineral Filler — Organic Binders — 0 Vermiculite * — Other
* If vermiculite is >10% the level of asbestos in a sample might be underestimated. See Note #3.

SOF-V Results % ☐ See SOF-V (ELAP 198.8) Analysis Sheet

Gravimetric (NOB) Results ☐ See Gravimetric (NOB) Analysis Sheet

Q.C. ☐

3 Field Number 260

Gravimetric Required ☐ Recommended ☐ — SOF-V Required ☐

Stereoscopic Exam
Color white — Texture C — Homogenity Y — # of Layers — Color of Layer — Vermiculite ☐ ☑ — Asbestos ☐ ☑ — Detected Yes No
Comments:
Method: ☐ ELAP ☐ EPA ☑ SCANNING OPTION: ELAP (P.C.) & EPA — See Note # 1 or Note # 2
POINT COUNT RESULTS ON THE BACK

PLM Optical Properties

Morph	Extinction	RI ⊥	RI ∥	DS Color	Color, Pleo	Biref	Sign	Other	Identity

Asbestos Results PLM %
Chrysotile / Amosite / Other

Other Fibrous %
C 2 Cellulose — Fiberglass — Other
Cellulose Ondulose Extinction ☐ — Fiberglass Isotopic ☐ — Synthetic High Birefringence ☐ — Horse Hair: Scales, Low to Moderate Birefringence ☐

Non Fibrous %
100 Mineral Filler — Organic Binders — 0 Vermiculite * — Other
* If vermiculite is >10% the level of asbestos in a sample might be underestimated. See Note #3.

SOF-V Results % ☐ See SOF-V (ELAP 198.8) Analysis Sheet

Gravimetric (NOB) Results ☐ See Gravimetric (NOB) Analysis Sheet

Q.C. ☑ MF NO

4 Field Number 261

Gravimetric Required ☐ Recommended ☐ — SOF-V Required ☐

Stereoscopic Exam
Color white — Texture C — Homogenity Y — # of Layers — Color of Layer — Vermiculite ☐ ☑ — Asbestos ☐ ☑ — Detected Yes No
Comments:
Method: ☐ ELAP ☐ EPA ☑ SCANNING OPTION: ELAP (P.C.) & EPA — See Note # 1 or Note # 2
POINT COUNT RESULTS ON THE BACK

PLM Optical Properties

Morph	Extinction	RI ⊥	RI ∥	DS Color	Color, Pleo	Biref	Sign	Other	Identity

Asbestos Results PLM %
Chrysotile / Amosite / Other

Other Fibrous %
C 2 Cellulose — Fiberglass — Other
Cellulose Ondulose Extinction ☐ — Fiberglass Isotopic ☐ — Synthetic High Birefringence ☐ — Horse Hair: Scales, Low to Moderate Birefringence ☐

Non Fibrous %
100 Mineral Filler — Organic Binders — 0 Vermiculite * — Other
* If vermiculite is >10% the level of asbestos in a sample might be underestimated. See Note #3.

SOF-V Results % ☐ See SOF-V (ELAP 198.8) Analysis Sheet

Gravimetric (NOB) Results ☐ See Gravimetric (NOB) Analysis Sheet

Q.C. ☐

Cardno ATC
Shaping the Future

CARDNO ATC – NEW YORK
104 East 25th Street, 10th Floor, New York, NY 10010
Phone: (212) 353-8280, Fax: (212) 353-3599 or 8306

Accreditations:
NVLAP 101187-0
ELAP 10879

Microscopes:
OLYMPUS BH-2/
NIKON OPTIPHOT

BULK ASBESTOS ANALYSIS SHEET

Client / Project GZA / Kingsbridge Armory Project Number

Analysis Date 12/24/15 Analyst M. Fata Batch Number 34895 TEMPERATURE °c 24°

1 — Field Number 362

Gravimetric Required ☐ Recommended ☐
SOF-V Required ☐

Stereoscopic Exam: Color white Texture C
Homogenity 7 Vermiculite ☐ ☑
# of Layers 1 Asbestos ☐ ☑
Color of Layer — Detected Yes No

PLM Optical Properties

Morph	Extinction	RI ⊥	RI ∥	DS Color	Color, Pleo	Biref	Sign	Other	Identity

Asbestos Results PLM %: Chrysotile / Amosite / Other

Other Fibrous %: 10 Cellulose; Fiberglass; Other
Cellulose Ondulose Extinction ☐
Fiberglass Isotopic ☐
Synthetic High Birefringence ☐
Horse Hair: Scales, Low to Moderate Birefringence ☐

Non Fibrous %: 100 Mineral Filler; Organic Binders; 0 Vermiculite *; Other

SOF-V Results %: ☐ See SOF-V (ELAP 198.8) Analysis Sheet

Gravimetric (NOB) Results: ☐ See Gravimetric (NOB) Analysis Sheet

Comments:

POINT COUNT RESULTS ON THE BACK

Method: ☐ ELAP ☐ EPA ☑ SCANNING OPTION: ELAP (P.C.) & EPA
See Note # 1 or Note # 2

Q.C. ☐

* If vermiculite is >10% the level of asbestos in a sample might be underestimated. See Note #3.

2 — Field Number 363

Gravimetric Required ☐ Recommended ☐
SOF-V Required ☐

Stereoscopic Exam: Color white Texture C
Homogenity 7 Vermiculite ☐ ☑
# of Layers 1 Asbestos ☐ ☑
Color of Layer — Detected Yes No

PLM Optical Properties

Morph	Extinction	RI ⊥	RI ∥	DS Color	Color, Pleo	Biref	Sign	Other	Identity

Asbestos Results PLM %: Chrysotile / Amosite / Other

Other Fibrous %: 10 Cellulose; Fiberglass; Other
Cellulose Ondulose Extinction ☐
Fiberglass Isotopic ☐
Synthetic High Birefringence ☐
Horse Hair: Scales, Low to Moderate Birefringence ☐

Non Fibrous %: 100 Mineral Filler; Organic Binders; 0 Vermiculite *; Other

SOF-V Results %: ☐ See SOF-V (ELAP 198.8) Analysis Sheet

Gravimetric (NOB) Results: ☐ See Gravimetric (NOB) Analysis Sheet

Comments:

POINT COUNT RESULTS ON THE BACK

Method: ☐ ELAP ☐ EPA ☑ SCANNING OPTION: ELAP (P.C.) & EPA
See Note # 1 or Note # 2

Q.C. ☐

* If vermiculite is >10% the level of asbestos in a sample might be underestimated. See Note #3.

3 — Field Number 364

Gravimetric Required ☐ Recommended ☐
SOF-V Required ☐

Stereoscopic Exam: Color white Texture C
Homogenity 7 Vermiculite ☐ ☑
# of Layers 1 Asbestos ☐ ☑
Color of Layer — Detected Yes No

PLM Optical Properties

Morph	Extinction	RI ⊥	RI ∥	DS Color	Color, Pleo	Biref	Sign	Other	Identity

Asbestos Results PLM %: Chrysotile / Amosite / Other

Other Fibrous %: 10 Cellulose; Fiberglass; Other
Cellulose Ondulose Extinction ☐
Fiberglass Isotopic ☐
Synthetic High Birefringence ☐
Horse Hair: Scales, Low to Moderate Birefringence ☐

Non Fibrous %: 100 Mineral Filler; Organic Binders; 0 Vermiculite *; Other

SOF-V Results %: ☐ See SOF-V (ELAP 198.8) Analysis Sheet

Gravimetric (NOB) Results: ☐ See Gravimetric (NOB) Analysis Sheet

Comments:

POINT COUNT RESULTS ON THE BACK

Method: ☐ ELAP ☐ EPA ☑ SCANNING OPTION: ELAP (P.C.) & EPA
See Note # 1 or Note # 2

Q.C. ☐

* If vermiculite is >10% the level of asbestos in a sample might be underestimated. See Note #3.

4 — Field Number 365

Gravimetric Required ☐ Recommended ☐
SOF-V Required ☐

Stereoscopic Exam: Color white Texture C
Homogenity 7 Vermiculite ☐ ☑
# of Layers 1 Asbestos ☐ ☑
Color of Layer — Detected Yes No

PLM Optical Properties

Morph	Extinction	RI ⊥	RI ∥	DS Color	Color, Pleo	Biref	Sign	Other	Identity

Asbestos Results PLM %: Chrysotile / Amosite / Other

Other Fibrous %: 10 Cellulose; Fiberglass; Other
Cellulose Ondulose Extinction ☐
Fiberglass Isotopic ☐
Synthetic High Birefringence ☐
Horse Hair: Scales, Low to Moderate Birefringence ☐

Non Fibrous %: 100 Mineral Filler; Organic Binders; 0 Vermiculite *; Other

SOF-V Results %: ☐ See SOF-V (ELAP 198.8) Analysis Sheet

Gravimetric (NOB) Results: ☐ See Gravimetric (NOB) Analysis Sheet

Comments:

POINT COUNT RESULTS ON THE BACK

Method: ☐ ELAP ☐ EPA ☑ SCANNING OPTION: ELAP (P.C.) & EPA
See Note # 1 or Note # 2

Q.C. ☐

* If vermiculite is >10% the level of asbestos in a sample might be underestimated. See Note #3.

Cardno ATC
Shaping the Future

CARDNO ATC – NEW YORK
104 East 25th Street, 10th Floor, New York, NY 10010
Phone: (212) 353-8280, Fax: (212) 353-3599 or 8306

Accreditations:
NVLAP 101167-0
ELAP 10679

Microscopes:
OLYMPUS BH-2 /
NIKON OPTIPHOT

BULK ASBESTOS ANALYSIS SHEET

Client / Project GZA / Kingsbridge Armory Project Number _____

Analysis Date 12/ 1K Analyst _____ Batch Number 34895

TEMPERATURE °c _____

1 Field Number 266	Stereoscopic Exam	PLM Optical Properties	Asbestos Results PLM %	Other Fibrous %	Non Fibrous %	SOF-V Results %	Gravimetric (NOB) Results
Gravimetric Required ☐ Recommended ☐	Color white Texture Gr	Morph Extinction RI ⊥ RI ∥ DS Color Color, Pleo Biref Sign Other Identity	_____ Chrysotile	10 Cellulose	100 Mineral Filler	☐ See SOF-V (ELAP 198.4) Analysis Sheet	☐ See Gravimetric (NOB) Analysis Sheet
SOF-V Required ☐	Homogenity Y Vermiculite ☐ ☑		_____ Amosite	_____ Fiberglass	_____ Organic Binders		
POINT COUNT RESULTS ON THE BACK	# of Layers 1 Asbestos ☐ ☑		_____ Other	_____ Other	0 Vermiculite *		
	Color of Layer Gr Detected Yes No			Cellulose Ondulose Extinction ☐	_____ Other		
	Comments:			Fiberglass Isotopic ☐			
	Method: ☐ ELAP ☐ EPA ☑ SCANNING OPTION: ELAP (P.C.) & EPA See Note # 1 or Note # 2	O.C. ☐		Synthetic High Birefringence ☐ Horse Hair: Scales, Low to Moderate Birefringence ☐	* If vermiculite is >10% the level of asbestos in a sample might be underestimated. See Note #3.		

2 Field Number 267	Stereoscopic Exam	PLM Optical Properties	Asbestos Results PLM %	Other Fibrous %	Non Fibrous %	SOF-V Results %	Gravimetric (NOB) Results
Gravimetric Required ☐ Recommended ☐	Color white Texture Gr	Morph Extinction RI ⊥ RI ∥ DS Color Color, Pleo Biref Sign Other Identity	_____ Chrysotile	10 Cellulose	100 Mineral Filler	☐ See SOF-V (ELAP 198.4) Analysis Sheet	☐ See Gravimetric (NOB) Analysis Sheet
SOF-V Required ☐	Homogenity Y Vermiculite ☐ ☑		_____ Amosite	_____ Fiberglass	_____ Organic Binders		
POINT COUNT RESULTS ON THE BACK	# of Layers 1 Asbestos ☐ ☑		_____ Other	_____ Other	0 Vermiculite *		
	Color of Layer Gr Detected Yes No			Cellulose Ondulose Extinction ☐	_____ Other		
	Comments:			Fiberglass Isotopic ☐			
	Method: ☐ ELAP ☐ EPA ☑ SCANNING OPTION: ELAP (P.C.) & EPA See Note # 1 or Note # 2	O.C. ☐		Synthetic High Birefringence ☐ Horse Hair: Scales, Low to Moderate Birefringence ☐	* If vermiculite is >10% the level of asbestos in a sample might be underestimated. See Note #3.		

3 Field Number 268	Stereoscopic Exam	PLM Optical Properties	Asbestos Results PLM %	Other Fibrous %	Non Fibrous %	SOF-V Results %	Gravimetric (NOB) Results
Gravimetric Required ☐ Recommended ☐	Color white Texture Gr	Morph Extinction RI ⊥ RI ∥ DS Color Color, Pleo Biref Sign Other Identity	_____ Chrysotile	10 Cellulose	100 Mineral Filler	☐ See SOF-V (ELAP 198.4) Analysis Sheet	☐ See Gravimetric (NOB) Analysis Sheet
SOF-V Required ☐	Homogenity Y Vermiculite ☐ ☑		_____ Amosite	_____ Fiberglass	_____ Organic Binders		
POINT COUNT RESULTS ON THE BACK	# of Layers 1 Asbestos ☐ ☑		_____ Other	_____ Other	0 Vermiculite *		
	Color of Layer Gr Detected Yes No			Cellulose Ondulose Extinction ☐	_____ Other		
	Comments:			Fiberglass Isotopic ☐			
	Method: ☐ ELAP ☐ EPA ☑ SCANNING OPTION: ELAP (P.C.) & EPA See Note # 1 or Note # 2	O.C. ☐		Synthetic High Birefringence ☐ Horse Hair: Scales, Low to Moderate Birefringence ☐	* If vermiculite is >10% the level of asbestos in a sample might be underestimated. See Note #3.		

4 Field Number 269	Stereoscopic Exam	PLM Optical Properties	Asbestos Results PLM %	Other Fibrous %	Non Fibrous %	SOF-V Results %	Gravimetric (NOB) Results
Gravimetric Required ☐ Recommended ☐	Color white Texture Gr	Morph Extinction RI ⊥ RI ∥ DS Color Color, Pleo Biref Sign Other Identity	_____ Chrysotile	10 Cellulose	100 Mineral Filler	☐ See SOF-V (ELAP 198.4) Analysis Sheet	☐ See Gravimetric (NOB) Analysis Sheet
SOF-V Required ☐	Homogenity Y Vermiculite ☐ ☑		_____ Amosite	_____ Fiberglass	_____ Organic Binders		
POINT COUNT RESULTS ON THE BACK	# of Layers 1 Asbestos ☐ ☑		_____ Other	_____ Other	0 Vermiculite *		
	Color of Layer Gr Detected Yes No			Cellulose Ondulose Extinction ☐	_____ Other		
	Comments:			Fiberglass Isotopic ☐			
	Method: ☐ ELAP ☐ EPA ☑ SCANNING OPTION: ELAP (P.C.) & EPA See Note # 1 or Note # 2	O.C. ☐		Synthetic High Birefringence ☐ Horse Hair: Scales, Low to Moderate Birefringence ☐	* If vermiculite is >10% the level of asbestos in a sample might be underestimated. See Note #3.		

Cardno ATC
Shaping the Future

CARDNO ATC – NEW YORK
104 East 25th Street, 10th Floor, New York, NY 10010
Phone: (212) 353-8280, Fax: (212) 353-3599 or 8306

Accreditations:
NVLAP 101187-0
ELAP 10679

Microscopes:
OLYMPUS BH-2 /
NIKON OPTIPHOT

BULK ASBESTOS ANALYSIS SHEET

Client / Project GZA / Kingsbridge Armory Project Number _____

Analysis Date 12/ 11/5 Analyst _____ Batch Number 34895

TEMPERATURE °c _____

1 Field Number LTD	Stereoscopic Exam	PLM Optical Properties	Asbestos Results PLM %	Other Fibrous %	Non Fibrous %	SOF-V Results %	Gravimetric (NOB) Results
Gravimetric Required ☐ Recommended ☐	Color white Texture C	Morph Extinction RI ⊥ RI ∥ DS Color Color, Pleo Biref Sign Other Identity	_____ Chrysotile	5 Cellulose	100 Mineral Filler	☐ See SOF-V (ELAP 198.8) Analysis Sheet	☐ See Gravimetric (NOB) Analysis Sheet
SOF-V Required ☐	Homogenity 1 Vermiculite ☐ ☑		_____ Amosite	_____ Fiberglass	_____ Organic Binders		
POINT COUNT RESULTS ON THE BACK	# of Layers 1 Asbestos ☐ ☑		_____ Other	_____ Other	0 Vermiculite *		
	Color of Layer 1 Detected Yes No			Cellulose Ondulose Extinction ☐	_____ Other		
	Comments:			Fiberglass Isotopic ☐			
	Method: ☐ ELAP ☐ EPA ☑ SCANNING OPTION: ELAP (P.C.) & EPA See Note # 1 or Note # 2	Q.C. ☑ MF	ND	Synthetic High Birefringence ☐ Horse Hair: Scales, Low to Moderate Birefringence ☐	* If vermiculite is >10% the level of asbestos in a sample might be underestimated. See Note #3.		

2 Field Number 2TH	Stereoscopic Exam	PLM Optical Properties	Asbestos Results PLM %	Other Fibrous %	Non Fibrous %	SOF-V Results %	Gravimetric (NOB) Results
Gravimetric Required ☐ Recommended ☐	Color white Texture C	Morph Extinction RI ⊥ RI ∥ DS Color Color, Pleo Biref Sign Other Identity	_____ Chrysotile	5 Cellulose	100 Mineral Filler	☐ See SOF-V (ELAP 198.8) Analysis Sheet	☐ See Gravimetric (NOB) Analysis Sheet
SOF-V Required ☐	Homogenity 1 Vermiculite ☐ ☑		_____ Amosite	_____ Fiberglass	_____ Organic Binders		
POINT COUNT RESULTS ON THE BACK	# of Layers 1 Asbestos ☐ ☑		_____ Other	_____ Other	0 Vermiculite *		
	Color of Layer 1 Detected Yes No			Cellulose Ondulose Extinction ☐	_____ Other		
	Comments:			Fiberglass Isotopic ☐			
	Method: ☐ ELAP ☐ EPA ☑ SCANNING OPTION: ELAP (P.C.) & EPA See Note # 1 or Note # 2	Q.C. ☐		Synthetic High Birefringence ☐ Horse Hair: Scales, Low to Moderate Birefringence ☐	* If vermiculite is >10% the level of asbestos in a sample might be underestimated. See Note #3.		

3 Field Number 2TC	Stereoscopic Exam	PLM Optical Properties	Asbestos Results PLM %	Other Fibrous %	Non Fibrous %	SOF-V Results %	Gravimetric (NOB) Results
Gravimetric Required ☐ Recommended ☐	Color white Texture C	Morph Extinction RI ⊥ RI ∥ DS Color Color, Pleo Biref Sign Other Identity	_____ Chrysotile	5 Cellulose	100 Mineral Filler	☐ See SOF-V (ELAP 198.8) Analysis Sheet	☐ See Gravimetric (NOB) Analysis Sheet
SOF-V Required ☐	Homogenity 1 Vermiculite ☐ ☑		_____ Amosite	_____ Fiberglass	_____ Organic Binders		
POINT COUNT RESULTS ON THE BACK	# of Layers 1 Asbestos ☐ ☑		_____ Other	_____ Other	2 Vermiculite *		
	Color of Layer 1 Detected Yes No			Cellulose Ondulose Extinction ☐	_____ Other		
	Comments:			Fiberglass Isotopic ☐			
	Method: ☐ ELAP ☐ EPA ☑ SCANNING OPTION: ELAP (P.C.) & EPA See Note # 1 or Note # 2	Q.C. ☐		Synthetic High Birefringence ☐ Horse Hair: Scales, Low to Moderate Birefringence ☐	* If vermiculite is >10% the level of asbestos in a sample might be underestimated. See Note #3.		

4 Field Number 2TS	Stereoscopic Exam	PLM Optical Properties	Asbestos Results PLM %	Other Fibrous %	Non Fibrous %	SOF-V Results %	Gravimetric (NOB) Results
Gravimetric Required ☐ Recommended ☐	Color white Texture C	Morph Extinction RI ⊥ RI ∥ DS Color Color, Pleo Biref Sign Other Identity	_____ Chrysotile	5 Cellulose	100 Mineral Filler	☐ See SOF-V (ELAP 198.8) Analysis Sheet	☐ See Gravimetric (NOB) Analysis Sheet
SOF-V Required ☐	Homogenity 1 Vermiculite ☐ ☑		_____ Amosite	_____ Fiberglass	_____ Organic Binders		
POINT COUNT RESULTS ON THE BACK	# of Layers 1 Asbestos ☐ ☑		_____ Other	_____ Other	0 Vermiculite *		
	Color of Layer 1 Detected Yes No			Cellulose Ondulose Extinction ☐	_____ Other		
	Comments:			Fiberglass Isotopic ☐			
	Method: ☐ ELAP ☐ EPA ☑ SCANNING OPTION: ELAP (P.C.) & EPA See Note # 1 or Note # 2	Q.C. ☐		Synthetic High Birefringence ☐ Horse Hair: Scales, Low to Moderate Birefringence ☐	* If vermiculite is >10% the level of asbestos in a sample might be underestimated. See Note #3.		

Cardno ATC
Shaping the Future

CARDNO ATC – NEW YORK
104 East 25th Street, 10th Floor, New York, NY 10010
Phone: (212) 353-8280, Fax: (212) 353-3599 or 8306

Accreditations:
NVLAP 101187-0
ELAP 10679

Microscopes:
OLYMPUS BH-2 /
NIKON OPTIPHOT

BULK ASBESTOS ANALYSIS SHEET

Client / Project GZA / Kingsbridge Armory Project Number _____

Analysis Date 12/ /15 Analyst _____ Batch Number 34895 TEMPERATURE °c _____

1 Field Number 274

Gravimetric Required ☐ Recommended ☐

SOF-V Required ☐

POINT COUNT RESULTS ON THE BACK

Stereoscopic Exam

Color Brown Texture C

Homogenity X Vermiculite ☐ ☑

# of Layers 1 Asbestos ☐ ☑

Color of Layer 1 Detected Yes No

Comments:

Method: ☐ ELAP ☐ EPA ☐ SCANNING OPTION: ELAP (P.C.) & EPA

See Note # 1 or Note # 2

PLM Optical Properties

Morph	Extinction	RI ⊥	RI ∥	DS Color	Color, Pleo	Biref	Sign	Other	Identity

Q.C. ☐

Asbestos Results PLM %

_____ Chrysotile
_____ Amosite
_____ Other

Other Fibrous %

C 2 Cellulose
_____ Fiberglass
_____ Other
Cellulose Ondulose Extinction ☐
Fiberglass Isotopic ☐
Synthetic High Birefringence ☐
Horse Hair: Scales, Low to Moderate Birefringence ☐

Non Fibrous %

100 Mineral Filler
_____ Organic Binders
0 Vermiculite *
_____ Other

* If vermiculite is >10% the level of asbestos in a sample might be underestimated. See Note #3.

SOF-V Results %

☐ See SOF-V (ELAP 198.4) Analysis Sheet

Gravimetric (NOB) Results

☐ See Gravimetric (NOB) Analysis Sheet

2 Field Number 275

Gravimetric Required ☐ Recommended ☐

SOF-V Required ☐

POINT COUNT RESULTS ON THE BACK

Stereoscopic Exam

Color Brown Texture C

Homogenity X Vermiculite ☐ ☑

# of Layers 1 Asbestos ☐ ☑

Color of Layer 1 Detected Yes No

Comments:

Method: ☐ ELAP ☐ EPA ☐ SCANNING OPTION: ELAP (P.C.) & EPA

See Note # 1 or Note # 2

PLM Optical Properties

Morph	Extinction	RI ⊥	RI ∥	DS Color	Color, Pleo	Biref	Sign	Other	Identity

Q.C. ☐

Asbestos Results PLM %

_____ Chrysotile
_____ Amosite
_____ Other

Other Fibrous %

C 2 Cellulose
_____ Fiberglass
_____ Other
Cellulose Ondulose Extinction ☐
Fiberglass Isotopic ☐
Synthetic High Birefringence ☐
Horse Hair: Scales, Low to Moderate Birefringence ☐

Non Fibrous %

100 Mineral Filler
_____ Organic Binders
0 Vermiculite *
_____ Other

* If vermiculite is >10% the level of asbestos in a sample might be underestimated. See Note #3.

SOF-V Results %

☐ See SOF-V (ELAP 198.4) Analysis Sheet

Gravimetric (NOB) Results

☐ See Gravimetric (NOB) Analysis Sheet

3 Field Number 276

Gravimetric Required ☐ Recommended ☐

SOF-V Required ☐

POINT COUNT RESULTS ON THE BACK

Stereoscopic Exam

Color Brown Texture C

Homogenity X Vermiculite ☐ ☑

# of Layers 1 Asbestos ☐ ☑

Color of Layer 1 Detected Yes No

Comments:

Method: ☐ ELAP ☐ EPA ☐ SCANNING OPTION: ELAP (P.C.) & EPA

See Note # 1 or Note # 2

PLM Optical Properties

Morph	Extinction	RI ⊥	RI ∥	DS Color	Color, Pleo	Biref	Sign	Other	Identity

Q.C. ☐

Asbestos Results PLM %

_____ Chrysotile
_____ Amosite
_____ Other

Other Fibrous %

C 2 Cellulose
_____ Fiberglass
_____ Other
Cellulose Ondulose Extinction ☐
Fiberglass Isotopic ☐
Synthetic High Birefringence ☐
Horse Hair: Scales, Low to Moderate Birefringence ☐

Non Fibrous %

100 Mineral Filler
_____ Organic Binders
0 Vermiculite *
_____ Other

* If vermiculite is >10% the level of asbestos in a sample might be underestimated. See Note #3.

SOF-V Results %

☐ See SOF-V (ELAP 198.4) Analysis Sheet

Gravimetric (NOB) Results

☐ See Gravimetric (NOB) Analysis Sheet

4 Field Number 277

Gravimetric Required ☐ Recommended ☐

SOF-V Required ☐

POINT COUNT RESULTS ON THE BACK

Stereoscopic Exam

Color Brown Texture C

Homogenity X Vermiculite ☐ ☑

# of Layers 1 Asbestos ☐ ☑

Color of Layer 1 Detected Yes No

Comments:

Method: ☐ ELAP ☐ EPA ☐ SCANNING OPTION: ELAP (P.C.) & EPA

See Note # 1 or Note # 2

PLM Optical Properties

Morph	Extinction	RI ⊥	RI ∥	DS Color	Color, Pleo	Biref	Sign	Other	Identity

Q.C. ☐

Asbestos Results PLM %

_____ Chrysotile
_____ Amosite
_____ Other

Other Fibrous %

C 2 Cellulose
_____ Fiberglass
_____ Other
Cellulose Ondulose Extinction ☐
Fiberglass Isotopic ☐
Synthetic High Birefringence ☐
Horse Hair: Scales, Low to Moderate Birefringence ☐

Non Fibrous %

100 Mineral Filler
_____ Organic Binders
0 Vermiculite *
_____ Other

* If vermiculite is >10% the level of asbestos in a sample might be underestimated. See Note #3.

SOF-V Results %

☐ See SOF-V (ELAP 198.4) Analysis Sheet

Gravimetric (NOB) Results

☐ See Gravimetric (NOB) Analysis Sheet

Cardno ATC
Shaping the Future

CARDNO ATC – NEW YORK
104 East 25th Street, 10th Floor, New York, NY 10010
Phone: (212) 353-8280, Fax: (212) 353-3599 or 8306

Accreditations:
NVLAP #01187-0
ELAP 10879

Microscopes:
OLYMPUS BH-2 /
NIKON OPTIPHOT

BULK ASBESTOS ANALYSIS SHEET

Client / Project GEA / Kingsbridge Armory Project Number _____

Analysis Date 12/24/15 Analyst N. Fonda Batch Number 34895 TEMPERATURE °c 21°

1 Field Number 779

Gravimetric Required ☐ Recommended ☐
SOF-V Required ☐

Stereoscopic Exam
Color BROWN Texture C
Homogenity X Vermiculite ☐ ☑
# of Layers 1 Asbestos ☐ ☑
Color of Layer 1 Detected Yes No
Comments:

PLM Optical Properties

Morph	Extinction	RI ⊥	RI ∥	DS Color	Color, Pleo	Biref	Sign	Other	Identity

Asbestos Results PLM %
_____ Chrysotile
_____ Amosite
_____ Other

Other Fibrous %
C Cellulose
_____ Fiberglass
_____ Other
Cellulose Ondulose Extinction ☐
Fiberglass Isotopic ☐
Synthetic High Birefringence ☐
Horse Hair: Scales, Low to Moderate Birefringence ☐

Non Fibrous %
100 Mineral Filler
_____ Organic Binders
0 Vermiculite *
_____ Other

SOF-V Results %
☐ See SOF-V (ELAP 198.6) Analysis Sheet

Gravimetric (NOB) Results
☐ See Gravimetric (NOB) Analysis Sheet

POINT COUNT RESULTS ON THE BACK
Method: ☐ ELAP ☐ EPA ☑ SCANNING OPTION: ELAP (P.C.) & EPA
See Note # 1 or Note # 2
Q.C. ☐
* If vermiculite is >10% the level of asbestos in a sample might be underestimated. See Note #3.

2 Field Number 219

Gravimetric Required ☐ Recommended ☐
SOF-V Required ☐

Stereoscopic Exam
Color BROWN Texture C
Homogenity X Vermiculite ☐ ☑
# of Layers 1 Asbestos ☐ ☑
Color of Layer 1 Detected Yes No
Comments:

PLM Optical Properties

Morph	Extinction	RI ⊥	RI ∥	DS Color	Color, Pleo	Biref	Sign	Other	Identity

Asbestos Results PLM %
_____ Chrysotile
_____ Amosite
_____ Other

Other Fibrous %
C Cellulose
_____ Fiberglass
_____ Other
Cellulose Ondulose Extinction ☐
Fiberglass Isotopic ☐
Synthetic High Birefringence ☐
Horse Hair: Scales, Low to Moderate Birefringence ☐

Non Fibrous %
100 Mineral Filler
_____ Organic Binders
0 Vermiculite *
_____ Other

SOF-V Results %
☐ See SOF-V (ELAP 198.6) Analysis Sheet

Gravimetric (NOB) Results
☐ See Gravimetric (NOB) Analysis Sheet

POINT COUNT RESULTS ON THE BACK
Method: ☐ ELAP ☐ EPA ☑ SCANNING OPTION: ELAP (P.C.) & EPA
See Note # 1 or Note # 2
Q.C. ☐
* If vermiculite is >10% the level of asbestos in a sample might be underestimated. See Note #3.

3 Field Number 780

Gravimetric Required ☐ Recommended ☐
SOF-V Required ☐

Stereoscopic Exam
Color BROWN Texture C
Homogenity X Vermiculite ☐ ☑
# of Layers 1 Asbestos ☐ ☑
Color of Layer 1 Detected Yes No
Comments:

PLM Optical Properties

Morph	Extinction	RI ⊥	RI ∥	DS Color	Color, Pleo	Biref	Sign	Other	Identity

Asbestos Results PLM %
_____ Chrysotile
_____ Amosite
_____ Other

Other Fibrous %
C Cellulose
_____ Fiberglass
_____ Other
Cellulose Ondulose Extinction ☐
Fiberglass Isotopic ☐
Synthetic High Birefringence ☐
Horse Hair: Scales, Low to Moderate Birefringence ☐

Non Fibrous %
100 Mineral Filler
_____ Organic Binders
0 Vermiculite *
_____ Other

SOF-V Results %
☐ See SOF-V (ELAP 198.6) Analysis Sheet

Gravimetric (NOB) Results
☐ See Gravimetric (NOB) Analysis Sheet

POINT COUNT RESULTS ON THE BACK
Method: ☐ ELAP ☐ EPA ☑ SCANNING OPTION: ELAP (P.C.) & EPA
See Note # 1 or Note # 2
Q.C. ☑ MF ND
* If vermiculite is >10% the level of asbestos in a sample might be underestimated. See Note #3.

4 Field Number 231

Gravimetric Required ☐ Recommended ☐
SOF-V Required ☐

Stereoscopic Exam
Color BROWN Texture C
Homogenity X Vermiculite ☐ ☑
# of Layers 1 Asbestos ☐ ☑
Color of Layer 1 Detected Yes No
Comments:

PLM Optical Properties

Morph	Extinction	RI ⊥	RI ∥	DS Color	Color, Pleo	Biref	Sign	Other	Identity

Asbestos Results PLM %
_____ Chrysotile
_____ Amosite
_____ Other

Other Fibrous %
C Cellulose
_____ Fiberglass
_____ Other
Cellulose Ondulose Extinction ☐
Fiberglass Isotopic ☐
Synthetic High Birefringence ☐
Horse Hair: Scales, Low to Moderate Birefringence ☐

Non Fibrous %
100 Mineral Filler
_____ Organic Binders
12 Vermiculite *
_____ Other

SOF-V Results %
☐ See SOF-V (ELAP 198.6) Analysis Sheet

Gravimetric (NOB) Results
☐ See Gravimetric (NOB) Analysis Sheet

POINT COUNT RESULTS ON THE BACK
Method: ☐ ELAP ☐ EPA ☑ SCANNING OPTION: ELAP (P.C.) & EPA
See Note # 1 or Note # 2
Q.C. ☐
* If vermiculite is >10% the level of asbestos in a sample might be underestimated. See Note #3.

Cardno ATC
Shaping the Future

CARDNO ATC – NEW YORK
104 East 25th Street, 10th Floor, New York, NY 10010
Phone: (212) 353-8280, Fax: (212) 353-3599 or 8306

Accreditations:
NVLAP [illegible] 1187-0
ELAP [illegible] 10879

Microscopes:
OLYMPUS BH-2
NIKON OPTIPHOT

BULK ASBESTOS ANALYSIS SHEET

Client / Project GEA / Kingsbridge Armory — Project Number [illegible]

Analysis Date 12/29/15 — Analyst [illegible] — Batch Number 34895

TEMPERATURE °c [illegible]

1 Field Number 282	Stereoscopic Exam	PLM Optical Properties	Asbestos Results PLM %	Other Fibrous %	Non Fibrous %	SOF-V Results %	Gravimetric (NOB) Results
Gravimetric Required ☐ Recommended ☐	Color Brown Texture C	Morph Extinction RI ⊥ RI ∥ DS Color Color, Pleo Biref Sign Other Identity	____ Chrysotile	5% Cellulose	100 Mineral Filler	☐ See SOF-V (ELAP 198.8) Analysis Sheet	☐ See Gravimetric (NOB) Analysis Sheet
SOF-V Required ☐	Homogeneity Y Vermiculite ☐ ☑		____ Amosite	____ Fiberglass	____ Organic Binders		
POINT COUNT RESULTS ON THE BACK	# of Layers 1 Asbestos ☐ ☑		____ Other	____ Other	0 Vermiculite *		
	Color of Layer 1 Detected Yes No			Cellulose Undulose Extinction ☐	____ Other		
	Comments:			Fiberglass Isotopic ☐			
	Method: ☐ ELAP ☐ EPA ☑ SCANNING OPTION: ELAP (P.C.) & EPA See Note # 1 or Note # 2	Q.C. ☐		Synthetic High Birefringence ☐ Horse Hair: Scales, Low to Moderate Birefringence ☐	* If vermiculite is >10% the level of asbestos in a sample might be underestimated. See Note #3.		

2 Field Number 283	Stereoscopic Exam	PLM Optical Properties	Asbestos Results PLM %	Other Fibrous %	Non Fibrous %	SOF-V Results %	Gravimetric (NOB) Results
Gravimetric Required ☐ Recommended ☐	Color Brown Texture C	Morph Extinction RI ⊥ RI ∥ DS Color Color, Pleo Biref Sign Other Identity	____ Chrysotile	5% Cellulose	100 Mineral Filler	☐ See SOF-V (ELAP 198.8) Analysis Sheet	☐ See Gravimetric (NOB) Analysis Sheet
SOF-V Required ☐	Homogeneity Y Vermiculite ☐ ☑		____ Amosite	____ Fiberglass	____ Organic Binders		
POINT COUNT RESULTS ON THE BACK	# of Layers 1 Asbestos ☐ ☑		____ Other	____ Other	0 Vermiculite *		
	Color of Layer 1 Detected Yes No			Cellulose Undulose Extinction ☐	____ Other		
	Comments:			Fiberglass Isotopic ☐			
	Method: ☐ ELAP ☐ EPA ☑ SCANNING OPTION: ELAP (P.C.) & EPA See Note # 1 or Note # 2	Q.C. ☐		Synthetic High Birefringence ☐ Horse Hair: Scales, Low to Moderate Birefringence ☐	* If vermiculite is >10% the level of asbestos in a sample might be underestimated. See Note #3.		

3 Field Number 284	Stereoscopic Exam	PLM Optical Properties	Asbestos Results PLM %	Other Fibrous %	Non Fibrous %	SOF-V Results %	Gravimetric (NOB) Results
Gravimetric Required ☐ Recommended ☐	Color Brown Texture C	Morph Extinction RI ⊥ RI ∥ DS Color Color, Pleo Biref Sign Other Identity	____ Chrysotile	5% Cellulose	100 Mineral Filler	☐ See SOF-V (ELAP 198.8) Analysis Sheet	☐ See Gravimetric (NOB) Analysis Sheet
SOF-V Required ☐	Homogeneity Y Vermiculite ☐ ☑		____ Amosite	____ Fiberglass	____ Organic Binders		
POINT COUNT RESULTS ON THE BACK	# of Layers 1 Asbestos ☐ ☑		____ Other	____ Other	0 Vermiculite *		
	Color of Layer 1 Detected Yes No			Cellulose Undulose Extinction ☐	____ Other		
	Comments:			Fiberglass Isotopic ☐			
	Method: ☐ ELAP ☐ EPA ☑ SCANNING OPTION: ELAP (P.C.) & EPA See Note # 1 or Note # 2	Q.C. ☐		Synthetic High Birefringence ☐ Horse Hair: Scales, Low to Moderate Birefringence ☐	* If vermiculite is >10% the level of asbestos in a sample might be underestimated. See Note #3.		

4 Field Number 285	Stereoscopic Exam	PLM Optical Properties	Asbestos Results PLM %	Other Fibrous %	Non Fibrous %	SOF-V Results %	Gravimetric (NOB) Results
Gravimetric Required ☐ Recommended ☐	Color Brown Texture C	Morph Extinction RI ⊥ RI ∥ DS Color Color, Pleo Biref Sign Other Identity	____ Chrysotile	5% Cellulose	100 Mineral Filler	☐ See SOF-V (ELAP 198.8) Analysis Sheet	☐ See Gravimetric (NOB) Analysis Sheet
SOF-V Required ☐	Homogeneity Y Vermiculite ☐ ☑		____ Amosite	____ Fiberglass	____ Organic Binders		
POINT COUNT RESULTS ON THE BACK	# of Layers 1 Asbestos ☐ ☑		____ Other	____ Other	0 Vermiculite *		
	Color of Layer 1 Detected Yes No			Cellulose Undulose Extinction ☐	____ Other		
	Comments:			Fiberglass Isotopic ☐			
	Method: ☐ ELAP ☐ EPA ☑ SCANNING OPTION: ELAP (P.C.) & EPA See Note # 1 or Note # 2	Q.C. ☐		Synthetic High Birefringence ☐ Horse Hair: Scales, Low to Moderate Birefringence ☐	* If vermiculite is >10% the level of asbestos in a sample might be underestimated. See Note #3.		

Cardno ATC
Shaping the Future

CARDNO ATC – NEW YORK
104 East 25th Street, 10th Floor, New York, NY 10010
Phone: (212) 353-8280, Fax: (212) 353-3599 or 8306

Accreditations:
NVLAP 101167-0
EL[illegible] 10879

Microscopes:
OLYM[illegible] BH-2/
NIKON [illegible]PHOT

BULK ASBESTOS ANALYSIS SHEET

Client / Project GZA / Kingsbridge Armory Project Number _____

Analysis Date 12/24/15 Analyst [illegible] Batch Number 34895

TEMPERATURE °c 23

---

1 Field Number 786

Gravimetric Required ☐ Recommendad ☐

SOF-V Required ☐

Stereoscopic Exam

Color Brown Texture C

Homogenity 1 Vermiculite ☐ ☑

# of Layers 1 Asbestos ☐ ☑

Color of Layer C Detected Yes No

Comments:

POINT COUNT RESULTS ON THE BACK

Method: ☐ ELAP ☐ EPA ☑ SCANNING OPTION: ELAP (P.C.) & EPA

See Note # 1 or Note # 2

Q.C. ☐

PLM Optical Properties

Morph	Extinction	RI ⊥	RI ∥	DS Color	Color, Pleo	Biref	Sign	Other	Identity

Asbestos Results PLM %

_____ Chrysotile
_____ Amosite
_____ Other

Other Fibrous %

C Cellulose
_____ Fiberglass
_____ Other
Cellulose Ondulose Extinction ☐
Fiberglass Isotopic ☐
Synthetic High Birefringence ☐
Horse Hair: Scales, Low to Moderate Birefringence ☐

Non Fibrous %

100 Mineral Filler
_____ Organic Binders
0 Vermiculite *
_____ Other

* If vermiculite is >10% the level of asbestos in a sample might be underestimated. See Note #3.

SOF-V Results %

☐ See SOF-V (ELAP 198.8) Analysis Sheet

Gravimetric (NOB) Results

☐ See Gravimetric (NOB) Analysis Sheet

---

2 Field Number 787

Gravimetric Required ☐ Recommended ☐

SOF-V Required ☐

Stereoscopic Exam

Color Brown Texture C

Homogenity 1 Vermiculite ☐ ☑

# of Layers 1 Asbestos ☐ ☑

Color of Layer C Detected Yes No

Comments:

POINT COUNT RESULTS ON THE BACK

Method: ☐ ELAP ☐ EPA ☑ SCANNING OPTION: ELAP (P.C.) & EPA

See Note # 1 or Note # 2

Q.C. ☐

PLM Optical Properties

Morph	Extinction	RI ⊥	RI ∥	DS Color	Color, Pleo	Biref	Sign	Other	Identity

Asbestos Results PLM %

_____ Chrysotile
_____ Amosite
_____ Other

Other Fibrous %

TR Cellulose
_____ Fiberglass
_____ Other
Cellulose Ondulose Extinction ☐
Fiberglass Isotopic ☐
Synthetic High Birefringence ☐
Horse Hair: Scales, Low to Moderate Birefringence ☐

Non Fibrous %

100 Mineral Filler
_____ Organic Binders
0 Vermiculite *
_____ Other

* If vermiculite is >10% the level of asbestos in a sample might be underestimated. See Note #3.

SOF-V Results %

☐ See SOF-V (ELAP 198.8) Analysis Sheet

Gravimetric (NOB) Results

☐ See Gravimetric (NOB) Analysis Sheet

---

3 Field Number 788

Gravimetric Required ☐ Recommended ☐

SOF-V Required ☐

Stereoscopic Exam

Color Brown Texture C

Homogenity 1 Vermiculite ☐ ☑

# of Layers 1 Asbestos ☐ ☑

Color of Layer C Detected Yes No

Comments:

POINT COUNT RESULTS ON THE BACK

Method: ☐ ELAP ☐ EPA ☑ SCANNING OPTION: ELAP (P.C.) & EPA

See Note # 1 or Note # 2

Q.C. ☐

PLM Optical Properties

Morph	Extinction	RI ⊥	RI ∥	DS Color	Color, Pleo	Biref	Sign	Other	Identity

Asbestos Results PLM %

_____ Chrysotile
_____ Amosite
_____ Other

Other Fibrous %

C Cellulose
_____ Fiberglass
_____ Other
Cellulose Ondulose Extinction ☐
Fiberglass Isotopic ☐
Synthetic High Birefringence ☐
Horse Hair: Scales, Low to Moderate Birefringence ☐

Non Fibrous %

100 Mineral Filler
_____ Organic Binders
0 Vermiculite *
_____ Other

* If vermiculite is >10% the level of asbestos in a sample might be underestimated. See Note #3.

SOF-V Results %

☐ See SOF-V (ELAP 198.8) Analysis Sheet

Gravimetric (NOB) Results

☐ See Gravimetric (NOB) Analysis Sheet

---

4 Field Number 789

Gravimetric Required ☐ Recommended ☐

SOF-V Required ☐

Stereoscopic Exam

Color Brown Texture C

Homogenity 1 Vermiculite ☐ ☑

# of Layers 1 Asbestos ☐ ☑

Color of Layer C Detected Yes No

Comments:

POINT COUNT RESULTS ON THE BACK

Method: ☐ ELAP ☐ EPA ☑ SCANNING OPTION: ELAP (P.C.) & EPA

See Note # 1 or Note # 2

Q.C. ☐

PLM Optical Properties

Morph	Extinction	RI ⊥	RI ∥	DS Color	Color, Pleo	Biref	Sign	Other	Identity

Asbestos Results PLM %

_____ Chrysotile
_____ Amosite
_____ Other

Other Fibrous %

C Cellulose
_____ Fiberglass
_____ Other
Cellulose Ondulose Extinction ☐
Fiberglass Isotopic ☐
Synthetic High Birefringence ☐
Horse Hair: Scales, Low to Moderate Birefringence ☐

Non Fibrous %

100 Mineral Filler
_____ Organic Binders
0 Vermiculite *
_____ Other

* If vermiculite is >10% the level of asbestos in a sample might be underestimated. See Note #3.

SOF-V Results %

☐ See SOF-V (ELAP 198.8) Analysis Sheet

Gravimetric (NOB) Results

☐ See Gravimetric (NOB) Analysis Sheet

Cardno ATC
Shaping the Future

CARDNO ATC – NEW YORK
104 East 25th Street, 10th Floor, New York, NY 10010
Phone: (212) 353-8280, Fax: (212) 353-3599 or 8306

Accreditations:
NVLAP 101187-0
ELAP 10979

Microscopes:
OLYMPUS BH-2 /
NIKON OPTIPHOT

BULK ASBESTOS ANALYSIS SHEET

Client / Project GZA / Kingsbridge Armory Project Number _____

Analysis Date 12/24/15 Analyst [illegible] Batch Number 34895 TEMPERATURE °C 24

1 Field Number 190	Stereoscopic Exam	PLM Optical Properties	Asbestos Results PLM %	Other Fibrous %	Non Fibrous %	SOF-V Results %	Gravimetric (NOB) Results
Gravimetric Required ☐ Recommended ☐	Color Brown Texture Cr	Morph Extinction RI ⊥ RI ∥ DS Color Color, Pleo Biref Sign Other Identity	_____ Chrysotile	5% Cellulose	10% Mineral Filler	☐ See SOF-V (ELAP 198.4) Analysis Sheet	☐ See Gravimetric (NOB) Analysis Sheet
SOF-V Required ☐	Homogenity 1 Vermiculite ☐ ☐		_____ Amosite	_____ Fiberglass	_____ Organic Binders		
	# of Layers 1 Asbestos ☐ ☐		_____ Other	_____ Other	0 Vermiculite *		
	Color of Layer _____ Detected Yes No			Cellulose Ondulose Extinction ☐	_____ Other		
	Comments:			Fiberglass Isotopic ☐			
				Synthetic High Birefringence ☐ Horse Hair: Scales, Low to Moderate Birefringence ☐			
POINT COUNT RESULTS ON THE BACK	Method: ☐ ELAP ☐ EPA ☑ SCANNING OPTION: ELAP (P.C.) & EPA See Note # 1 or Note # 2	Q.C. ☑ MF	ND	* If vermiculite is >10% the level of asbestos in a sample might be underestimated. See Note #3.			

2 Field Number 291	Stereoscopic Exam	PLM Optical Properties	Asbestos Results PLM %	Other Fibrous %	Non Fibrous %	SOF-V Results %	Gravimetric (NOB) Results
Gravimetric Required ☐ Recommended ☐	Color Brown Texture Cr	Morph Extinction RI ⊥ RI ∥ DS Color Color, Pleo Biref Sign Other Identity	_____ Chrysotile	5% Cellulose	100 Mineral Filler	☐ See SOF-V (ELAP 198.4) Analysis Sheet	☐ See Gravimetric (NOB) Analysis Sheet
SOF-V Required ☐	Homogenity 1 Vermiculite ☐ ☐		_____ Amosite	_____ Fiberglass	_____ Organic Binders		
	# of Layers 1 Asbestos ☐ ☐		_____ Other	_____ Other	0 Vermiculite *		
	Color of Layer _____ Detected Yes No			Cellulose Ondulose Extinction ☐	_____ Other		
	Comments:			Fiberglass Isotopic ☐			
				Synthetic High Birefringence ☐ Horse Hair: Scales, Low to Moderate Birefringence ☐			
POINT COUNT RESULTS ON THE BACK	Method: ☐ ELAP ☐ EPA ☑ SCANNING OPTION: ELAP (P.C.) & EPA See Note # 1 or Note # 2	Q.C. ☐		* If vermiculite is >10% the level of asbestos in a sample might be underestimated. See Note #3.			

3 Field Number 292	Stereoscopic Exam	PLM Optical Properties	Asbestos Results PLM %	Other Fibrous %	Non Fibrous %	SOF-V Results %	Gravimetric (NOB) Results
Gravimetric Required ☐ Recommended ☐	Color Brown Texture Cr	Morph Extinction RI ⊥ RI ∥ DS Color Color, Pleo Biref Sign Other Identity	_____ Chrysotile	5% Cellulose	100 Mineral Filler	☐ See SOF-V (ELAP 198.4) Analysis Sheet	☐ See Gravimetric (NOB) Analysis Sheet
SOF-V Required ☐	Homogenity 1 Vermiculite ☐ ☐		_____ Amosite	_____ Fiberglass	_____ Organic Binders		
	# of Layers 1 Asbestos ☐ ☐		_____ Other	_____ Other	0 Vermiculite *		
	Color of Layer _____ Detected Yes No			Cellulose Ondulose Extinction ☐	_____ Other		
	Comments:			Fiberglass Isotopic ☐			
				Synthetic High Birefringence ☐ Horse Hair: Scales, Low to Moderate Birefringence ☐			
POINT COUNT RESULTS ON THE BACK	Method: ☐ ELAP ☐ EPA ☑ SCANNING OPTION: ELAP (P.C.) & EPA See Note # 1 or Note # 2	Q.C. ☐		* If vermiculite is >10% the level of asbestos in a sample might be underestimated. See Note #3.			

4 Field Number 293	Stereoscopic Exam	PLM Optical Properties	Asbestos Results PLM %	Other Fibrous %	Non Fibrous %	SOF-V Results %	Gravimetric (NOB) Results
Gravimetric Required ☐ Recommended ☐	Color Brown Texture Cr	Morph Extinction RI ⊥ RI ∥ DS Color Color, Pleo Biref Sign Other Identity	_____ Chrysotile	5% Cellulose	100 Mineral Filler	☐ See SOF-V (ELAP 198.4) Analysis Sheet	☐ See Gravimetric (NOB) Analysis Sheet
SOF-V Required ☐	Homogenity 1 Vermiculite ☐ ☐		_____ Amosite	_____ Fiberglass	_____ Organic Binders		
	# of Layers 1 Asbestos ☐ ☐		_____ Other	_____ Other	0 Vermiculite *		
	Color of Layer _____ Detected Yes No			Cellulose Ondulose Extinction ☐	_____ Other		
	Comments:			Fiberglass Isotopic ☐			
				Synthetic High Birefringence ☐ Horse Hair: Scales, Low to Moderate Birefringence ☐			
POINT COUNT RESULTS ON THE BACK	Method: ☐ ELAP ☐ EPA ☑ SCANNING OPTION: ELAP (P.C.) & EPA See Note # 1 or Note # 2	Q.C. ☐		* If vermiculite is >10% the level of asbestos in a sample might be underestimated. See Note #3.			

Cardno ATC
Shaping the Future

CARDNO ATC – NEW YORK
104 East 25th Street, 10th Floor, New York, NY 10010
Phone: (212) 353-8280, Fax: (212) 353-3599 or 8306

Accreditations:
NVLAP Lab Code 1187-0
ELAP 10679

Microscopes:
OLYMPUS BH-2 /
NIKON OPTIPHOT

BULK ASBESTOS ANALYSIS SHEET

Client / Project GZA / Kingsbridge Armory — Project Number _____

Analysis Date 12/24/15 — Analyst _____ — Batch Number 34895

TEMPERATURE °c 20

	1	2	3	4
Field Number	294	295	296	297
Stereoscopic Exam				
Color	Brown	Brown	Brown	Brown
Texture	Coarse	Coarse	Coarse	Coarse
Homogenity	Yes	Yes	Yes	Yes
# of Layers	1	1	1	1
Color of Layer	1	1	1	1
Vermiculite	☐ ☑	☐ ☑	☐ ☑	☐ ☑
Asbestos	☐ ☑	☐ ☑	☐ ☑	☐ ☑
Detected	Yes No	Yes No	Yes No	Yes No
PLM Optical Properties	Morph, Extinction, RI ⊥, RI ∥, DS Color, Color, Pleo, Biref, Sign, Other, Identity			
Asbestos Results PLM %	Chrysotile / Amosite / Other			
Other Fibrous %	Cellulose <2	Cellulose <2	Cellulose <2	Cellulose <2
	Fiberglass	Fiberglass	Fiberglass	Fiberglass
	Other	Other	Other	Other
	Cellulose Ondulose Extinction ☐	Cellulose Ondulose Extinction ☐	Cellulose Ondulose Extinction ☐	Cellulose Ondulose Extinction ☐
	Fiberglass Isotopic ☐	Fiberglass Isotopic ☐	Fiberglass Isotopic ☐	Fiberglass Isotopic ☐
	Synthetic High Birefringence ☐ Horse Hair: Scales, Low to Moderate Birefringence ☐	Synthetic High Birefringence ☐ Horse Hair: Scales, Low to Moderate Birefringence ☐	Synthetic High Birefringence ☐ Horse Hair: Scales, Low to Moderate Birefringence ☐	Synthetic High Birefringence ☐ Horse Hair: Scales, Low to Moderate Birefringence ☐
Non Fibrous %	100 Mineral Filler	100 Mineral Filler	100 Mineral Filler	100 Mineral Filler
	Organic Binders	Organic Binders	Organic Binders	Organic Binders
	0 Vermiculite *	0 Vermiculite *	0 Vermiculite *	0 Vermiculite *
	Other	Other	Other	Other
SOF-V Results %	☐ See SOF-V (ELAP 198.8) Analysis Sheet			
Gravimetric (NOB) Results	☐ See Gravimetric (NOB) Analysis Sheet			
Gravimetric Required ☐ Recommended ☐				
SOF-V Required ☐				
Comments:				
POINT COUNT RESULTS ON THE BACK	Method: ☐ ELAP ☐ EPA ☑ SCANNING OPTION: ELAP (P.C.) & EPA See Note # 1 or Note # 2			
	Q.C. ☐			
	* If vermiculite is >10% the level of asbestos in a sample might be underestimated. See Note #3.			

L:\LAB_FORMS,DOCUMENTS AND RECORDS\OPTICAL\ASBESTOS_BULK\ASBESTOS BULK FORMS 2015\BULK ASBESTOS ANALYSIS SHEET_FORM #B2.doc
REVISION #26 04/02/15 BY J.E. WANG FORM #B2

Cardno ATC
Shaping the Future

CARDNO ATC – NEW YORK
104 East 25th Street, 10th Floor, New York, NY 10010
Phone: (212) 353-8280, Fax: (212) 353-3599 or 8306

Accreditations:
NVLAP 101107-0
ELAP 10879

Microscopes:
OLYMPUS BH-2/
NIKON OPTIPHOT

BULK ASBESTOS ANALYSIS SHEET

Client / Project GZA / Kingsbridge Armory Project Number

Analysis Date 12/24/14 Analyst N. Falco Batch Number 34895 TEMPERATURE °c

1 Field Number 798

Gravimetric Required ☐ Recommended ☐
SOF-V Required ☐
POINT COUNT RESULTS ON THE BACK

Stereoscopic Exam
Color Brown/Tan Texture Gr
Homogenity Y Vermiculite ☐ ☑
# of Layers 1 Asbestos ☐ ☑
Color of Layer L Detected Yes No
Comments:
Method: ☐ ELAP ☐ EPA ☑ SCANNING OPTION: ELAP (P.C.) & EPA
See Note # 1 or Note # 2

PLM Optical Properties

Morph	Extinction	RI ⊥	RI ∥	DS Color	Color, Pleo	Biref	Sign	Other	Identity

Asbestos Results PLM %
_____ Chrysotile
_____ Amosite
_____ Other

Other Fibrous %
10 Cellulose
_____ Fiberglass
_____ Other
Cellulose Ondulose Extinction ☐
Fiberglass Isotopic ☐
Synthetic High Birefringence ☐
Horse Hair: Scales, Low to Moderate Birefringence ☐

Non Fibrous %
100 Mineral Filler
_____ Organic Binders
0 Vermiculite *
_____ Other

* If vermiculite is >10% the level of asbestos in a sample might be underestimated. See Note #3.

O.C. ☐

SOF-V Results %
☐ See SOF-V (ELAP 198.6) Analysis Sheet

Gravimetric (NOB) Results
☐ See Gravimetric (NOB) Analysis Sheet

2 Field Number 799

Gravimetric Required ☐ Recommended ☐
SOF-V Required ☐
POINT COUNT RESULTS ON THE BACK

Stereoscopic Exam
Color Brown/Tan Texture Gr
Homogenity Y Vermiculite ☐ ☑
# of Layers 1 Asbestos ☐ ☑
Color of Layer L Detected Yes No
Comments:
Method: ☐ ELAP ☐ EPA ☑ SCANNING OPTION: ELAP (P.C.) & EPA
See Note # 1 or Note # 2

PLM Optical Properties

Morph	Extinction	RI ⊥	RI ∥	DS Color	Color, Pleo	Biref	Sign	Other	Identity

Asbestos Results PLM %
_____ Chrysotile
_____ Amosite
_____ Other

Other Fibrous %
10 Cellulose
_____ Fiberglass
_____ Other
Cellulose Ondulose Extinction ☐
Fiberglass Isotopic ☐
Synthetic High Birefringence ☐
Horse Hair: Scales, Low to Moderate Birefringence ☐

Non Fibrous %
100 Mineral Filler
_____ Organic Binders
0 Vermiculite *
_____ Other

* If vermiculite is >10% the level of asbestos in a sample might be underestimated. See Note #3.

O.C. ☐

SOF-V Results %
☐ See SOF-V (ELAP 198.6) Analysis Sheet

Gravimetric (NOB) Results
☐ See Gravimetric (NOB) Analysis Sheet

3 Field Number 800

Gravimetric Required ☐ Recommended ☐
SOF-V Required ☐
POINT COUNT RESULTS ON THE BACK

Stereoscopic Exam
Color Brown/Tan Texture Gr
Homogenity Y Vermiculite ☐ ☑
# of Layers 1 Asbestos ☐ ☑
Color of Layer L Detected Yes No
Comments:
Method: ☐ ELAP ☐ EPA ☑ SCANNING OPTION: ELAP (P.C.) & EPA
See Note # 1 or Note # 2

PLM Optical Properties

Morph	Extinction	RI ⊥	RI ∥	DS Color	Color, Pleo	Biref	Sign	Other	Identity

Asbestos Results PLM %
_____ Chrysotile
_____ Amosite
_____ Other

Other Fibrous %
10 Cellulose
_____ Fiberglass
_____ Other
Cellulose Ondulose Extinction ☐
Fiberglass Isotopic ☐
Synthetic High Birefringence ☐
Horse Hair: Scales, Low to Moderate Birefringence ☐

Non Fibrous %
100 Mineral Filler
_____ Organic Binders
0 Vermiculite *
_____ Other

* If vermiculite is >10% the level of asbestos in a sample might be underestimated. See Note #3.

O.C. ☑ MF ND

SOF-V Results %
☐ See SOF-V (ELAP 198.6) Analysis Sheet

Gravimetric (NOB) Results
☐ See Gravimetric (NOB) Analysis Sheet

4 Field Number 801

Gravimetric Required ☐ Recommended ☐
SOF-V Required ☐
POINT COUNT RESULTS ON THE BACK

Stereoscopic Exam
Color Brown/Tan Texture Gr
Homogenity Y Vermiculite ☐ ☑
# of Layers 1 Asbestos ☐ ☑
Color of Layer L Detected Yes No
Comments:
Method: ☐ ELAP ☐ EPA ☑ SCANNING OPTION: ELAP (P.C.) & EPA
See Note # 1 or Note # 2

PLM Optical Properties

Morph	Extinction	RI ⊥	RI ∥	DS Color	Color, Pleo	Biref	Sign	Other	Identity

Asbestos Results PLM %
_____ Chrysotile
_____ Amosite
_____ Other

Other Fibrous %
10 Cellulose
_____ Fiberglass
_____ Other
Cellulose Ondulose Extinction ☐
Fiberglass Isotopic ☐
Synthetic High Birefringence ☐
Horse Hair: Scales, Low to Moderate Birefringence ☐

Non Fibrous %
100 Mineral Filler
_____ Organic Binders
0 Vermiculite *
_____ Other

* If vermiculite is >10% the level of asbestos in a sample might be underestimated. See Note #3.

O.C. ☐

SOF-V Results %
☐ See SOF-V (ELAP 198.6) Analysis Sheet

Gravimetric (NOB) Results
☐ See Gravimetric (NOB) Analysis Sheet

Cardno ATC
Shaping the Future

CARDNO ATC – NEW YORK
104 East 25th Street, 10th Floor, New York, NY 10010
Phone: (212) 353-8280, Fax: (212) 353-3599 or 8306

Accreditations:
NVLAP 101187-0
ELAP 10878

Microscopes:
OLYMPUS BH-2 /
NIKON OPTIPHOT

BULK ASBESTOS ANALYSIS SHEET

Client / Project GZA / Kingsbridge Armory Project Number

Analysis Date 12/24/15 Analyst M. Fahy Batch Number 34895

TEMPERATURE °c 24

1 Field Number 202	Stereoscopic Exam	PLM Optical Properties	Asbestos Results PLM %	Other Fibrous %	Non Fibrous %	SOF-V Results %	Gravimetric (NOB) Results
Gravimetric Required ☐ Recommended ☐	Color Brown Texture Cr	Morph Extinction RI ⊥ RI ∥ DS Color Color, Pleo Biref Sign Other Identity	____ Chrysotile	5 Cellulose	100 Mineral Filler	☐ See SOF-V (ELAP 198.8) Analysis Sheet	☐ See Gravimetric (NOB) Analysis Sheet
SOF-V Required ☐	Homogenity 1 Vermiculite ☐ ☑		____ Amosite	____ Fiberglass	____ Organic Binders		
POINT COUNT RESULTS ON THE BACK	# of Layers 1 Asbestos ☐ ☑		____ Other	____ Other	0 Vermiculite *		
	Color of Layer ____ Detected Yes No			Cellulose Ondulose Extinction ☑	____ Other		
	Comments:			Fiberglass Isotopic ☐			
	Method: ☐ ELAP ☐ EPA ☑ SCANNING OPTION: ELAP (P.C.) & EPA See Note # 1 or Note # 2	Q.C. ☐		Synthetic High Birefringence ☐ Horse Hair: Scales, Low to Moderate Birefringence ☐	* If vermiculite is >10% the level of asbestos in a sample might be underestimated. See Note #3.		

2 Field Number 203	Stereoscopic Exam	PLM Optical Properties	Asbestos Results PLM %	Other Fibrous %	Non Fibrous %	SOF-V Results %	Gravimetric (NOB) Results
Gravimetric Required ☐ Recommended ☐	Color Brown Texture Cr	Morph Extinction RI ⊥ RI ∥ DS Color Color, Pleo Biref Sign Other Identity	____ Chrysotile	5 Cellulose	100 Mineral Filler	☐ See SOF-V (ELAP 198.8) Analysis Sheet	☐ See Gravimetric (NOB) Analysis Sheet
SOF-V Required ☐	Homogenity 1 Vermiculite ☐ ☑		____ Amosite	____ Fiberglass	____ Organic Binders		
POINT COUNT RESULTS ON THE BACK	# of Layers 1 Asbestos ☐ ☑		____ Other	____ Other	0 Vermiculite *		
	Color of Layer ____ Detected Yes No			Cellulose Ondulose Extinction ☑	____ Other		
	Comments:			Fiberglass Isotopic ☐			
	Method: ☐ ELAP ☐ EPA ☑ SCANNING OPTION: ELAP (P.C.) & EPA See Note # 1 or Note # 2	Q.C. ☐		Synthetic High Birefringence ☐ Horse Hair: Scales, Low to Moderate Birefringence ☐	* If vermiculite is >10% the level of asbestos in a sample might be underestimated. See Note #3.		

3 Field Number 204	Stereoscopic Exam	PLM Optical Properties	Asbestos Results PLM %	Other Fibrous %	Non Fibrous %	SOF-V Results %	Gravimetric (NOB) Results
Gravimetric Required ☐ Recommended ☐	Color Brown Texture Cr	Morph Extinction RI ⊥ RI ∥ DS Color Color, Pleo Biref Sign Other Identity	____ Chrysotile	5 Cellulose	100 Mineral Filler	☐ See SOF-V (ELAP 198.8) Analysis Sheet	☐ See Gravimetric (NOB) Analysis Sheet
SOF-V Required ☐	Homogenity 1 Vermiculite ☐ ☑		____ Amosite	____ Fiberglass	____ Organic Binders		
POINT COUNT RESULTS ON THE BACK	# of Layers 1 Asbestos ☐ ☑		____ Other	____ Other	0 Vermiculite *		
	Color of Layer ____ Detected Yes No			Cellulose Ondulose Extinction ☑	____ Other		
	Comments:			Fiberglass Isotopic ☐			
	Method: ☐ ELAP ☐ EPA ☑ SCANNING OPTION: ELAP (P.C.) & EPA See Note # 1 or Note # 2	Q.C. ☐		Synthetic High Birefringence ☐ Horse Hair: Scales, Low to Moderate Birefringence ☐	* If vermiculite is >10% the level of asbestos in a sample might be underestimated. See Note #3.		

4 Field Number 205	Stereoscopic Exam	PLM Optical Properties	Asbestos Results PLM %	Other Fibrous %	Non Fibrous %	SOF-V Results %	Gravimetric (NOB) Results
Gravimetric Required ☐ Recommended ☐	Color Brown Texture Cr	Morph Extinction RI ⊥ RI ∥ DS Color Color, Pleo Biref Sign Other Identity	____ Chrysotile	5 Cellulose	100 Mineral Filler	☐ See SOF-V (ELAP 198.8) Analysis Sheet	☐ See Gravimetric (NOB) Analysis Sheet
SOF-V Required ☐	Homogenity 1 Vermiculite ☐ ☑		____ Amosite	____ Fiberglass	____ Organic Binders		
POINT COUNT RESULTS ON THE BACK	# of Layers 1 Asbestos ☐ ☑		____ Other	____ Other	0 Vermiculite *		
	Color of Layer ____ Detected Yes No			Cellulose Ondulose Extinction ☑	____ Other		
	Comments:			Fiberglass Isotopic ☐			
	Method: ☐ ELAP ☐ EPA ☑ SCANNING OPTION: ELAP (P.C.) & EPA See Note # 1 or Note # 2	Q.C. ☐		Synthetic High Birefringence ☐ Horse Hair: Scales, Low to Moderate Birefringence ☐	* If vermiculite is >10% the level of asbestos in a sample might be underestimated. See Note #3.		

Cardno ATC
Shaping the Future

CARDNO ATC – NEW YORK
104 East 25th Street, 10th Floor, New York, NY 10010
Phone: (212) 353-8280, Fax: (212) 353-3599 or 8306

Accreditations:
NVLAP 101167-0
ELAP 10679

Microscopes:
OLYMPUS BH-2 /
NIKON OPTIPHOT

BULK ASBESTOS ANALYSIS SHEET

Client / Project GEA / Kingsbridge Armory Project Number

Analysis Date 12/29/15 Analyst M.Fa Batch Number 34895

TEMPERATURE °c 24

1 Field Number 326

Gravimetric Required ☐ Recommended ☐

SOF-V Required ☐

POINT COUNT RESULTS ON THE BACK

Stereoscopic Exam

Color Brown Texture C

Homogenity 1 Vermiculite ☐ ☑

# of Layers 1 Asbestos ☐ ☑

Color of Layer 1 Detected Yes No

Comments:

Method: ☐ ELAP ☐ EPA ☑ SCANNING OPTION: ELAP (P.C.) & EPA
See Note # 1 or Note # 2

PLM Optical Properties

Morph	Extinction	RI ⊥	RI ∥	DS Color	Color, Pleo	Biref	Sign	Other	Identity

Q.C. ☐

Asbestos Results PLM %

Chrysotile
Amosite
Other

Other Fibrous %

10 Cellulose
Fiberglass
Other
Cellulose Ondulose Extinction ☐
Fiberglass Isotopic ☐
Synthetic High Birefringence ☐
Horse Hair: Scales, Low to
Moderate Birefringence ☐

Non Fibrous %

100 Mineral Filler
Organic Binders
2 Vermiculite *
Other

* If vermiculite is >10% the level of asbestos in a sample might be underestimated. See Note #3.

SOF-V Results %

☐ See SOF-V (ELAP 198.8) Analysis Sheet

Gravimetric (NOB) Results

☐ See Gravimetric (NOB) Analysis Sheet

2 Field Number 327

Gravimetric Required ☐ Recommended ☐

SOF-V Required ☐

POINT COUNT RESULTS ON THE BACK

Stereoscopic Exam

Color Brown Texture C

Homogenity 1 Vermiculite ☐ ☑

# of Layers 1 Asbestos ☐ ☑

Color of Layer 1 Detected Yes No

Comments:

Method: ☐ ELAP ☐ EPA ☑ SCANNING OPTION: ELAP (P.C.) & EPA
See Note # 1 or Note # 2

PLM Optical Properties

Morph	Extinction	RI ⊥	RI ∥	DS Color	Color, Pleo	Biref	Sign	Other	Identity

Q.C. ☐

Asbestos Results PLM %

Chrysotile
Amosite
Other

Other Fibrous %

10 Cellulose
Fiberglass
Other
Cellulose Ondulose Extinction ☐
Fiberglass Isotopic ☐
Synthetic High Birefringence ☐
Horse Hair: Scales, Low to
Moderate Birefringence ☐

Non Fibrous %

100 Mineral Filler
Organic Binders
2 Vermiculite *
Other

* If vermiculite is >10% the level of asbestos in a sample might be underestimated. See Note #3.

SOF-V Results %

☐ See SOF-V (ELAP 198.8) Analysis Sheet

Gravimetric (NOB) Results

☐ See Gravimetric (NOB) Analysis Sheet

3 Field Number 328

Gravimetric Required ☐ Recommended ☐

SOF-V Required ☐

POINT COUNT RESULTS ON THE BACK

Stereoscopic Exam

Color Black Texture NF

Homogenity 1 Vermiculite ☐ ☑

# of Layers 1 Asbestos ☐ ☑

Color of Layer 1 Detected Yes No

Comments:

Method: ☑ ELAP ☐ EPA ☑ SCANNING OPTION: ELAP (P.C.) & EPA
See Note # 1 or Note # 2

PLM Optical Properties

Morph	Extinction	RI ⊥	RI ∥	DS Color	Color, Pleo	Biref	Sign	Other	Identity

Q.C. ☐

Asbestos Results PLM %

Chrysotile
Amosite
Other

Other Fibrous %

10 Cellulose
Fiberglass
Other
Cellulose Ondulose Extinction ☑
Fiberglass Isotopic ☐
Synthetic High Birefringence ☐
Horse Hair: Scales, Low to
Moderate Birefringence ☐

Non Fibrous %

20 Mineral Filler
70 Organic Binders
0 Vermiculite *
Other

* If vermiculite is >10% the level of asbestos in a sample might be underestimated. See Note #3.

SOF-V Results %

☐ See SOF-V (ELAP 198.8) Analysis Sheet

Gravimetric (NOB) Results

☑ See Gravimetric (NOB) Analysis Sheet

4 Field Number 329

Gravimetric Required ☐ Recommended ☐

SOF-V Required ☐

POINT COUNT RESULTS ON THE BACK

Stereoscopic Exam

Color Black Texture NF

Homogenity 1 Vermiculite ☐ ☑

# of Layers 1 Asbestos ☐ ☑

Color of Layer 1 Detected Yes No

Comments:

Method: ☑ ELAP ☐ EPA ☑ SCANNING OPTION: ELAP (P.C.) & EPA
See Note # 1 or Note # 2

PLM Optical Properties

Morph	Extinction	RI ⊥	RI ∥	DS Color	Color, Pleo	Biref	Sign	Other	Identity

Q.C. ☐

Asbestos Results PLM %

Chrysotile
Amosite
Other

Other Fibrous %

10 Cellulose
Fiberglass
Other
Cellulose Ondulose Extinction ☑
Fiberglass Isotopic ☐
Synthetic High Birefringence ☐
Horse Hair: Scales, Low to
Moderate Birefringence ☐

Non Fibrous %

20 Mineral Filler
70 Organic Binders
0 Vermiculite *
Other

* If vermiculite is >10% the level of asbestos in a sample might be underestimated. See Note #3.

SOF-V Results %

☐ See SOF-V (ELAP 198.8) Analysis Sheet

Gravimetric (NOB) Results

☑ See Gravimetric (NOB) Analysis Sheet

Cardno ATC
Shaping the Future

CARDNO ATC – NEW YORK
104 East 25th Street, 10th Floor, New York, NY 10010
Phone: (212) 353-8280, Fax: (212) 353-3599 or 8306

Accreditations:
NVLAP 101167-0
ELAP 10879

Microscopes:
OLYMPUS BH-2
NIKON OPTIPHOT

BULK ASBESTOS ANALYSIS SHEET

Client / Project GEA / Kingsbridge Armory — Project Number _____

Analysis Date 12/24/14 — Analyst M. Fabia — Batch Number 34895 — TEMPERATURE °C 24°

---

1 Field Number 194-209

Stereoscopic Exam: Color Brown — Texture NF — Homogenity Y — # of Layers 1 — Color of Layer _____ — Gravimetric Required ☑ — Recommended ☐ — SOF-V Required ☐ — Vermiculite ☐ ☑ — Asbestos ☐ ☑ — Detected Yes ☐ No ☑ — Comments: _____

PLM Optical Properties: Morph | Extinction | RI ⊥ | RI ∥ | DS Color | Color, Pleo | Biref | Sign | Other | Identity

Asbestos Results PLM %: _____ Chrysotile — _____ Amosite — _____ Other

Other Fibrous %: 70 Cellulose — _____ Fiberglass — _____ Other — Cellulose Undulose Extinction ☑ — Fiberglass Isotopic ☐ — Synthetic High Birefringence ☐ — Horse Hair: Scales, Low to Moderate Birefringence ☐

Non Fibrous %: 10 Mineral Filler — 20 Organic Binders — 0 Vermiculite * — _____ Other

SOF-V Results %: ☐ See SOF-V (ELAP 198.8) Analysis Sheet

Gravimetric (NOB) Results: ☑ See Gravimetric (NOB) Analysis Sheet

POINT COUNT RESULTS ON THE BACK — Method: ☑ ELAP ☐ EPA ☐ SCANNING OPTION: ELAP (P.C.) & EPA — See Note # 1 or Note # 2 — Q.C. ☐

* If vermiculite is >10% the level of asbestos in a sample might be underestimated. See Note #3.

---

2 Field Number 210

Stereoscopic Exam: Color Brown — Texture NF — Homogenity Y — # of Layers 1 — Color of Layer _____ — Gravimetric Required ☑ — Recommended ☐ — SOF-V Required ☐ — Vermiculite ☐ ☑ — Asbestos ☐ ☑ — Detected Yes ☐ No ☑ — Comments: _____

PLM Optical Properties: Morph | Extinction | RI ⊥ | RI ∥ | DS Color | Color, Pleo | Biref | Sign | Other | Identity

Asbestos Results PLM %: _____ Chrysotile — _____ Amosite — _____ Other

Other Fibrous %: 70 Cellulose — _____ Fiberglass — _____ Other — Cellulose Undulose Extinction ☑ — Fiberglass Isotopic ☐ — Synthetic High Birefringence ☐ — Horse Hair: Scales, Low to Moderate Birefringence ☐

Non Fibrous %: 10 Mineral Filler — 20 Organic Binders — 0 Vermiculite * — _____ Other

SOF-V Results %: ☐ See SOF-V (ELAP 198.8) Analysis Sheet

Gravimetric (NOB) Results: ☑ See Gravimetric (NOB) Analysis Sheet

POINT COUNT RESULTS ON THE BACK — Method: ☑ ELAP ☐ EPA ☐ SCANNING OPTION: ELAP (P.C.) & EPA — See Note # 1 or Note # 2 — Q.C. ☑ NE ND

* If vermiculite is >10% the level of asbestos in a sample might be underestimated. See Note #3.

---

3 Field Number 211

Stereoscopic Exam: Color Brown — Texture NF — Homogenity Y — # of Layers 1 — Color of Layer _____ — Gravimetric Required ☐ — Recommended ☐ — SOF-V Required ☐ — Vermiculite ☐ ☑ — Asbestos ☐ ☑ — Detected Yes ☐ No ☑ — Comments: _____

PLM Optical Properties: Morph | Extinction | RI ⊥ | RI ∥ | DS Color | Color, Pleo | Biref | Sign | Other | Identity

Asbestos Results PLM %: _____ Chrysotile — _____ Amosite — _____ Other

Other Fibrous %: 70 Cellulose — _____ Fiberglass — _____ Other — Cellulose Undulose Extinction ☑ — Fiberglass Isotopic ☐ — Synthetic High Birefringence ☐ — Horse Hair: Scales, Low to Moderate Birefringence ☐

Non Fibrous %: 20 Mineral Filler — 20 Organic Binders — 0 Vermiculite * — _____ Other

SOF-V Results %: ☐ See SOF-V (ELAP 198.8) Analysis Sheet

Gravimetric (NOB) Results: ☐ See Gravimetric (NOB) Analysis Sheet

POINT COUNT RESULTS ON THE BACK — Method: ☑ ELAP ☐ EPA ☐ SCANNING OPTION: ELAP (P.C.) & EPA — See Note # 1 or Note # 2 — Q.C. ☐

* If vermiculite is >10% the level of asbestos in a sample might be underestimated. See Note #3.

---

4 Field Number 212

Stereoscopic Exam: Color Brown — Texture NF — Homogenity Y — # of Layers 1 — Color of Layer _____ — Gravimetric Required ☑ — Recommended ☐ — SOF-V Required ☐ — Vermiculite ☐ ☑ — Asbestos ☐ ☑ — Detected Yes ☐ No ☑ — Comments: _____

PLM Optical Properties: Morph | Extinction | RI ⊥ | RI ∥ | DS Color | Color, Pleo | Biref | Sign | Other | Identity

Asbestos Results PLM %: _____ Chrysotile — _____ Amosite — _____ Other

Other Fibrous %: 70 Cellulose — _____ Fiberglass — _____ Other — Cellulose Undulose Extinction ☑ — Fiberglass Isotopic ☐ — Synthetic High Birefringence ☐ — Horse Hair: Scales, Low to Moderate Birefringence ☐

Non Fibrous %: 20 Mineral Filler — 20 Organic Binders — 0 Vermiculite * — _____ Other

SOF-V Results %: ☐ See SOF-V (ELAP 198.8) Analysis Sheet

Gravimetric (NOB) Results: ☑ See Gravimetric (NOB) Analysis Sheet

POINT COUNT RESULTS ON THE BACK — Method: ☐ ELAP ☐ EPA ☐ SCANNING OPTION: ELAP (P.C.) & EPA — See Note # 1 or Note # 2 — Q.C. ☐

* If vermiculite is >10% the level of asbestos in a sample might be underestimated. See Note #3.

CARDNO ATC
GRAVIMETRIC (NOB) ANALYSIS SHEET

Client/Project: GZA | PLM Batch #: 34895 | TEM Batch #: 82544 | Start Date: 12/24/15

NOB PLM PREP: MG | NOB PLM Analyst: MW | NOB TEM PREP: NU | NOB TEM Analyst: AB | Date Completed: 12/26/15

	5	11	12	9	13		Methods		
							NOB		
Field #	% Organic	Non Asb Residue % NEr	% Carbonate	Asbestos Types or Vermiculite	% Total Asbestos or Vermiculite	Notes	PREP	PLM	TEM
308	80.9	15.1	4.0	ND			✔	✔	✔
93.-309	83.5	6.8	9.7	ND			✔	✔	✔
94-309	75.7	14.6	9.7	ND			✔	✔	✔
310	96.3	3.1	0.6	ND			✔	✔	✔
311	61.8	15.4	22.8	ND			✔	✔	✔
312	63.2	11.9	24.9	ND			✔	✔	✔

Note 1: Methods: ELAP as per items 198.6 and 198.4.
Note 2: Vermiculite not reported = not detected.

Client Copy



Proactive by Design

GEOTECHNICAL
ENVIRONMENTAL
ECOLOGICAL
WATER
CONSTRUCTION MANAGEMENT

GZA GeoEnvironmental of New York
104 West 29th Street
10th Floor
New York, NY 10001
212.594.8140
www.gza.com

January 12, 2016
File No. 41.0162348.20

Stephan Butler
KNIC Properties, LP
920 Broadway 12th Floor
New York, New York 100010

Re: Soil Sampling Results
Additional Service Request No.1
Kingsbridge Armory
29 West Kingsbridge Road
Bronx, New York

Dear Mr. Butler:

As requested, GZA GeoEnvironmental (GZA) was retained by KNIC Properties, LP, to collect soil samples from five test pit locations within the Kingsbridge Armory building located at 29 West Kingsbridge Road, Bronx, New York (the Site). The soil sampling was conducted to characterize the excavated material that will be removed from the Site during shallow excavation of the basement for proposed parking options. The sampling was completed in accordance with GZA's Additional Service Request No. 1, dated December 16, 2015, under the terms and conditions of our Professional Services Agreement dated September 23, 2015.

Soil Sampling Services

On December 17, 2015, GZA collected soil samples five composite soil samples and five discrete soil samples from test pits: TP-2, TP-3, TP-5, TP-7 and TP-101 (see **Figure 1**). GZA collected soil samples from a depth 0-2 feet below existing basement slab elevation using a hand auger. The samples were field screened for evidence of contamination using a photoionization detector (PID). None of the soil samples indicated elevated PID screening results above background. The soil samples were submitted to Alpha Analytical, a New York State Environmental Laboratory Approval Program (NYS ELAP)-certified laboratory.

Soil Sampling Results

GZA summarized the analytical results in the attached **Tables 1 through Table 4** and compared the results to the New York State Department of Environmental Conservation (NYSDEC) Part 375 Soil Cleanup Objectives (SCO) and CP-51 Supplemental Soil Cleanup Guidance Residential Use. On **Table 5** soil sampling results were compared to typical disposal facility criteria for waste acceptance. The results of the environmental sampling are provided in the attached Alpha Analytical laboratory report (L1533535).

Copyright © 2016 GZA GeoEnvironmental of New York

Proactive by Design

As summarized in **Table 1**, no detectable levels of volatile organic compounds (VOCs) were identified in the samples collected. **Table 2** summarizes the semivolatile organic compounds (SVOCs) in the soil samples and shows that several compounds exceeded their respective Part 375 and CP-51 SCOs in sample TP-5 (0-2') including benzo(a)anthracene, benzo(a)pyrene, benzo(b)flouranthene, benzo(k)flouranthene, chrysene, dibenzo(a,h)anthracene and indeno (1,2,3-cd)pyrene. SVOCs from the four other samples collected were either below detection limits or were detected at concentrations below their respective SCOs. **Table 3** summarizes the metal concentrations in the soil samples. Several metals including chromium, copper, lead, mercury, and zinc, were detected at concentrations exceeding Part 375 Unrestricted SCOs. Of these exceedences only chromium in TP-2 (0-2), and lead in TP-101 (0-2), and TP-7 (0-2) further exceeded their Part 375 Residential SCOs. **Table 4** summarizes the pesticides and polychlorinated biphenyls (PCBs) concentration in soil. Pesticides and PCBs from all samples were either below detection limits or were detected at concentrations below their respective SCOs.

In addition, **Table 5** summarizes the general chemistry, compound concentrations based on toxicity characteristics leaching procedure, and Resource Conservation and Recovery Act (RCRA) characteristics for the management of soil during excavation. One sample, TP-101 (0-2), had levels of lead detected at concentrations above the EPA standards for Toxicity putting them in the hazardous waste category. **Table 5** also shows that each of the soil samples had total extractable petroleum hydrocarbons concentrations below 400 mg/kg. (New Jersey Department of Environmental Protection warrants soil remediation at EPH concentration at 5,100 mg/kg for Category 1, residential exposure). The RCRA characteristics (ignitability, corrosivity, reactivity) of the samples may consider soils as non-hazardous waste.

These soil results indicate that the soil should be taken to a permitted disposal facility. The client may submit the results of the laboratory for review and acceptance by prospective disposal facilities.

The extent of hazardous lead in the soil around TP-101 (0-2) may warrant further delineation since it will require special handling during disposal.

We trust this meets your current needs. Should you have any questions or require additional information, please contact Stephen Kline at (212) 594-8140. If you have any questions, please do not hesitate to call us.

Very truly yours,
GZA GEOENVIRONMENTAL OF NEW YORK

Reinbill P. Maniquez
Assistant Project Manager

Stephen M. Kline P.E.
Senior Project Manager

John M. Gavras, P.G., CPG
Associate Principal

An Equal Opportunity Employer M/F/V/H

Proactive by Design

ATTACHMENTS:

Table 1 - Volatile Organic Compounds in Soils
Table 2 -Semivolatile Organic Compounds in Soils
Table 3 -Metals in Soils
Table 4 - Pesticides / PCBs in Soils
Table 5 - TCLP/ General Chemistry and RCRA Characteristics in Soils

Figure 1 - Sample Locations

Attachment A - Laboratory Reports

An Equal Opportunity Employer M/F/V/H


GEOTECHNICAL
ENVIRONMENTAL
ECOLOGICAL
WATER
CONSTRUCTION MANAGEMENT

TABLES

Table 1 - Volatile Organic Compounds in Soil

Kingsbridge National Ice Center
Bronx, New York

LOCATION		Part 375 Unrestricted Use Soil Cleanup Objectives	CP-51 Soil Cleanup Level for Fuel Oil Contaminated Soils.	TP-101(0-2)		TP-5 (0-2)		TP-2 (0-2)		TP-7 (0-2)		TP-3 (0-2)	
SAMPLING DATE				12/17/2015		12/17/2015		12/17/2015		12/17/2015		12/17/2015	
LAB SAMPLE ID				L1533535-01		L1533535-02		L1533535-03		L1533535-04		L1533535-05	
SAMPLE TYPE				Soil		Soil		Soil		Soil		Soil	
SAMPLE DEPTH (ft.)				2		2		2		2		2	
	Units			Result	Qual	Result	Qual	Result	Qual	Result	Qual	Result	Qual
Volatile Organics by 8260/5035													
1,2-Dibromo-3-chloropropane	mg/kg	--	--	0.0015	U	0.002	U	0.00083	U	0.0019	U	0.0017	U
1,4-Dioxane	mg/kg	0.1	--	0.051	U	0.067	U	0.028	U	0.063	U	0.056	U
1,2-Dibromoethane	mg/kg	--	--	0.0015	U	0.002	U	0.00083	U	0.0019	U	0.0017	U
Methylene chloride	mg/kg	0.05	--	0.0026	U	0.0034	U	0.0014	U	0.0032	U	0.0028	U
1,1-Dichloroethane	mg/kg	0.27	--	0.00077	U	0.001	U	0.00042	U	0.00095	U	0.00085	U
Chloroform	mg/kg	0.37	--	0.00077	U	0.001	U	0.00042	U	0.00095	U	0.00085	U
Carbon tetrachloride	mg/kg	0.76	--	0.00051	U	0.00067	U	0.00028	U	0.00063	U	0.00056	U
1,2-Dichloropropane	mg/kg	--	--	0.0018	U	0.0024	U	0.00097	U	0.0022	U	0.002	U
Dibromochloromethane	mg/kg	--	--	0.00051	U	0.00067	U	0.00028	U	0.00063	U	0.00056	U
1,1,2-Trichloroethane	mg/kg	--	--	0.00077	U	0.001	U	0.00042	U	0.00095	U	0.00085	U
Tetrachloroethene	mg/kg	1.3	--	0.00051	U	0.00067	U	0.00028	U	0.00063	U	0.00056	U
Chlorobenzene	mg/kg	1.1	--	0.00051	U	0.00067	U	0.00028	U	0.00063	U	0.00056	U
Trichlorofluoromethane	mg/kg	--	--	0.0026	U	0.0034	U	0.0014	U	0.0032	U	0.0028	U
1,2-Dichloroethane	mg/kg	0.02	--	0.00051	U	0.00067	U	0.00028	U	0.00063	U	0.00056	U
1,1,1-Trichloroethane	mg/kg	0.68	--	0.00051	U	0.00067	U	0.00028	U	0.00063	U	0.00056	U
Bromodichloromethane	mg/kg	--	--	0.00051	U	0.00067	U	0.00028	U	0.00063	U	0.00056	U
trans-1,3-Dichloropropene	mg/kg	--	--	0.00051	U	0.00067	U	0.00028	U	0.00063	U	0.00056	U
cis-1,3-Dichloropropene	mg/kg	--	--	0.00051	U	0.00067	U	0.00028	U	0.00063	U	0.00056	U
1,3-Dichloropropene, Total	mg/kg	--	--	0.00051	U	0.00067	U	0.00028	U	0.00063	U	0.00056	U
Bromoform	mg/kg	--	--	0.002	U	0.0027	U	0.0011	U	0.0025	U	0.0023	U
1,1,2,2-Tetrachloroethane	mg/kg	--	--	0.00051	U	0.00067	U	0.00028	U	0.00063	U	0.00056	U
Benzene	mg/kg	0.06	0.06	0.00051	U	0.00067	U	0.00028	U	0.00063	U	0.00056	U
Toluene	mg/kg	0.7	0.7	0.00077	U	0.001	U	0.00042	U	0.00095	U	0.00085	U
Ethylbenzene	mg/kg	1	1	0.00051	U	0.00067	U	0.00028	U	0.00063	U	0.00056	U
Chloromethane	mg/kg	--	--	0.0026	U	0.0034	U	0.0014	U	0.0032	U	0.0028	U
Bromomethane	mg/kg	--	--	0.001	U	0.0013	U	0.00056	U	0.0013	U	0.0011	U
Vinyl chloride	mg/kg	0.02	--	0.001	U	0.0013	U	0.00056	U	0.0013	U	0.0011	U
Chloroethane	mg/kg	--	--	0.001	U	0.0013	U	0.00056	U	0.0013	U	0.0011	U
1,1-Dichloroethene	mg/kg	0.33	--	0.00051	U	0.00067	U	0.00028	U	0.00063	U	0.00056	U
trans-1,2-Dichloroethene	mg/kg	0.19	--	0.00077	U	0.001	U	0.00042	U	0.00095	U	0.00085	U
Trichloroethene	mg/kg	0.47	--	0.00051	U	0.00067	U	0.00028	U	0.00063	U	0.00056	U
1,2-Dichlorobenzene	mg/kg	1.1	--	0.0026	U	0.0034	U	0.0014	U	0.0032	U	0.0028	U
1,3-Dichlorobenzene	mg/kg	2.4	--	0.0026	U	0.0034	U	0.0014	U	0.0032	U	0.0028	U
1,4-Dichlorobenzene	mg/kg	1.8	--	0.0026	U	0.0034	U	0.0014	U	0.0032	U	0.0028	U
Methyl tert butyl ether	mg/kg	0.93	0.93	0.001	U	0.0013	U	0.00056	U	0.0013	U	0.0011	U
p/m-Xylene	mg/kg	--	0.26	0.001	U	0.0013	U	0.00056	U	0.0013	U	0.0011	U
o-Xylene	mg/kg	--	0.26	0.001	U	0.0013	U	0.00056	U	0.0013	U	0.0011	U
Xylene (Total)	mg/kg	0.26	0.26	0.001	U	0.0013	U	0.00056	U	0.0013	U	0.0011	U
cis-1,2-Dichloroethene	mg/kg	0.25	--	0.00051	U	0.00067	U	0.00028	U	0.00063	U	0.00056	U
1,2-Dichloroethene (total)	mg/kg	--	--	0.00051	U	0.00067	U	0.00028	U	0.00063	U	0.00056	U
Styrene	mg/kg	--	--	0.001	U	0.0013	U	0.00056	U	0.0013	U	0.0011	U
Dichlorodifluoromethane	mg/kg	--	--	0.0051	U	0.0067	U	0.0028	U	0.0063	U	0.0056	U
Acetone	mg/kg	0.05	--	0.018	U	0.0038	J	0.01	U	0.023	U	0.02	U
Carbon disulfide	mg/kg	--	--	0.0051	U	0.0067	U	0.0028	U	0.0063	U	0.0056	U
2-Butanone	mg/kg	0.12	--	0.0051	U	0.0067	U	0.0028	U	0.0063	U	0.0056	U
4-Methyl-2-pentanone	mg/kg	--	--	0.0051	U	0.0067	U	0.0028	U	0.0063	U	0.0056	U
2-Hexanone	mg/kg	--	--	0.0051	U	0.0067	U	0.0028	U	0.0063	U	0.0056	U
Bromochloromethane	mg/kg	--	--	0.0026	U	0.0034	U	0.0014	U	0.0032	U	0.0028	U
Isopropylbenzene	mg/kg	--	2.3	0.00051	U	0.00067	U	0.00028	U	0.00063	U	0.00056	U
1,2,3-Trichlorobenzene	mg/kg	--	--	0.0026	U	0.0034	U	0.0014	U	0.0032	U	0.0028	U
1,2,4-Trichlorobenzene	mg/kg	--	--	0.0026	U	0.0034	U	0.0014	U	0.0032	U	0.0028	U
Methyl Acetate	mg/kg	--	--	0.002	U	0.0027	U	0.0011	U	0.0025	U	0.0023	U
Cyclohexane	mg/kg	--	--	0.01	U	0.013	U	0.0056	U	0.013	U	0.011	U
Methyl cyclohexane	mg/kg	--	--	0.002	U	0.0027	U	0.0011	U	0.0025	U	0.0023	U
1,1,2-Trichloro-1,2,2-Trifluoroethane	mg/kg	--	--	0.01	U	0.013	U	0.0056	U	0.013	U	0.011	U
TOTAL VOCs				U		U		U		U		U	

TABLE NOTES:

	Value Exceeds Both Unrestricted Use Soil Cleanup Objectives (SCO) and CP-51 Soil Cleanup Levels for Fuel Oil Contaminated Soils
	Non Detect Value with a reporting limit which exceeds either Unrestricted Use and/or Residential Restricted Use SCO
J	Estimated Value. The target analyte concentration is below the quantitative limit (RL), but above the method detection limit (MDL) or estimated detection limit (EDL) for SPME-related analyses
U	Not detected at the reported detection limit for the sample
--	No Guidance Value
mg/kg	= milligram per kilogram

Table 2 - Semivolatile Organic Compounds in Soil

Kingsbridge National Ice Center
Bronx, New York

LOCATION		Part 375 Unrestricted Use Soil Cleanup Objectives	CP-51 Soil Cleanup Levels for Fuel Oil Contaminated Soil	TP-101(0-2)		TP-5 (0-2)		TP-2 (0-2)		TP-7 (0-2)		TP-3 (0-2)	
SAMPLING DATE				12/17/2015		12/17/2015		12/17/2015		12/17/2015		12/17/2015	
LAB SAMPLE ID				L1533535-01		L1533535-02		L1533535-03		L1533535-04		L1533535-05	
SAMPLE TYPE				Soil		Soil		Soil		Soil		Soil	
SAMPLE DEPTH (ft.)				2		2		2		2		2	
	Units			Result	Qual	Result	Qual	Result	Qual	Result	Qual	Result	Qual
Semivolatile Organics by GC/MS													
Acenaphthene	mg/kg	--	20	0.14	U	0.24		0.14	U	0.15	U	0.15	U
2-Chloronaphthalene	mg/kg	--	--	0.18	U	0.17	U	0.18	U	0.18	U	0.18	U
Hexachlorobenzene	mg/kg	0.33	--	0.052	U	0.048	U	0.052	U	0.052	U	0.053	U
Bis(2-chloroethyl)ether	mg/kg	--	--	0.066	U	0.06	U	0.065	U	0.066	U	0.066	U
3,3'-Dichlorobenzidine	mg/kg	--	--	0.14	U	0.13	U	0.14	U	0.14	U	0.14	U
2,4-Dinitrotoluene	mg/kg	--	--	0.091	U	0.083	U	0.09	U	0.091	U	0.092	U
2,6-Dinitrotoluene	mg/kg	--	--	0.072	U	0.066	U	0.072	U	0.072	U	0.073	U
Fluoranthene	mg/kg	100	100	0.031	J	9.6	E	0.18		0.093	J	0.1	J
4-Chlorophenyl phenyl ether	mg/kg	--	--	0.18	U	0.17	U	0.18	U	0.18	U	0.18	U
Bis(2-chloroisopropyl)ether	mg/kg	--	--	0.22	U	0.2	U	0.22	U	0.22	U	0.22	U
Bis(2-chloroethoxy)methane	mg/kg	--	--	0.2	U	0.18	U	0.2	U	0.2	U	0.2	U
Hexachlorobutadiene	mg/kg	--	--	0.068	U	0.062	U	0.067	U	0.068	U	0.069	U
Hexachlorocyclopentadiene	mg/kg	--	--	0.52	U	0.47	U	0.52	U	0.52	U	0.53	U
Hexachloroethane	mg/kg	--	--	0.088	U	0.081	U	0.088	U	0.089	U	0.09	U
Isophorone	mg/kg	--	--	0.061	U	0.056	U	0.061	U	0.061	U	0.062	U
Naphthalene	mg/kg	12	12	0.18	U	0.49		0.18	U	0.18	U	0.18	U
Nitrobenzene	mg/kg	--	--	0.081	U	0.074	U	0.08	U	0.081	U	0.082	U
NitrosoDiPhenylAmine(NDPA)/DPA	mg/kg	--	--	0.045	U	0.041	U	0.044	U	0.045	U	0.045	U
n-Nitrosodi-n-propylamine	mg/kg	--	--	0.046	U	0.042	U	0.046	U	0.046	U	0.046	U
Bis(2-Ethylhexyl)phthalate	mg/kg	--	--	0.16	J	0.17	U	0.18	U	0.031	J	0.18	U
Butyl benzyl phthalate	mg/kg	--	--	0.18	U	0.17	U	0.18	U	0.18	U	0.18	U
Di-n-butylphthalate	mg/kg	--	--	0.18	U	0.17	U	0.18	U	0.18	U	0.18	U
Di-n-octylphthalate	mg/kg	--	--	0.18	U	0.17	U	0.18	U	0.18	U	0.18	U
Diethyl phthalate	mg/kg	--	--	0.18	U	0.17	U	0.18	U	0.18	U	0.18	U
Dimethyl phthalate	mg/kg	--	--	0.18	U	0.17	U	0.18	U	0.18	U	0.18	U
Benzo(a)anthracene	mg/kg	1	1	0.061	U	**4.9**		0.1		0.046	J	0.068	
Benzo(a)pyrene	mg/kg	1	1	0.13	U	**4.1**		0.097	J	0.13	U	0.064	J
Benzo(b)fluoranthene	mg/kg	1	1	0.019	J	**5.6**		0.12		0.056		0.072	
Benzo(k)fluoranthene	mg/kg	0.8	0.8	0.038	U	**2.3**		0.053		0.021	J	0.031	J
Chrysene	mg/kg	1	1	0.022	J	**4.8**		0.1	J	0.043	J	0.07	J
Acenaphthylene	mg/kg	100	100	0.14	U	1.2		0.035	J	0.15	U	0.15	U
Anthracene	mg/kg	100	100	0.11	U	1.5		0.024	J	0.018	J	0.11	U
Benzo(ghi)perylene	mg/kg	100	100	0.14	U	2.4		0.072	J	0.046	J	0.046	J
Fluorene	mg/kg	30	30	0.18	U	0.47		0.18	U	0.18	U	0.18	U
Phenanthrene	mg/kg	100	100	0.015	J	5.3		0.07	J	0.062	J	0.034	J
Dibenzo(a,h)anthracene	mg/kg	0.33	0.33	0.063	U	**0.64**		0.063	U	0.064	U	0.064	U
Indeno(1,2,3-cd)Pyrene	mg/kg	0.5	0.5	0.076	U	**2.8**		0.076		0.04	J	0.046	J
Pyrene	mg/kg	100	100	0.027	J	7.2	E	0.15		0.076	J	0.1	J
4-Chloroaniline	mg/kg	--	--	0.18	U	0.17	U	0.18	U	0.18	U	0.18	U
2-Nitroaniline	mg/kg	--	--	0.18	U	0.17	U	0.18	U	0.18	U	0.18	U
3-Nitroaniline	mg/kg	--	--	0.18	U	0.17	U	0.18	U	0.18	U	0.18	U
4-Nitroaniline	mg/kg	--	--	0.18	U	0.17	U	0.18	U	0.18	U	0.18	U
Dibenzofuran	mg/kg	7	--	0.18	U	0.23		0.18	U	0.18	U	0.18	U
2-Methylnaphthalene	mg/kg	--	--	0.22	U	0.1	J	0.22	U	0.22	U	0.22	U
2,4,6-Trichlorophenol	mg/kg	--	--	0.1	U	0.095	U	0.1	U	0.1	U	0.1	U
P-Chloro-M-Cresol	mg/kg	--	--	0.18	U	0.17	U	0.18	U	0.18	U	0.18	U
2-Chlorophenol	mg/kg	--	--	0.06	U	0.055	U	0.06	U	0.06	U	0.061	U
2,4-Dichlorophenol	mg/kg	--	--	0.087	U	0.08	U	0.087	U	0.088	U	0.088	U
2,4-Dimethylphenol	mg/kg	--	--	0.17	U	0.16	U	0.17	U	0.17	U	0.18	U
2-Nitrophenol	mg/kg	--	--	0.39	U	0.36	U	0.39	U	0.39	U	0.4	U
2,4-Dinitrophenol	mg/kg	--	--	0.26	U	0.23	U	0.25	U	0.26	U	0.26	U
4,6-Dinitro-o-cresol	mg/kg	--	--	0.26	U	0.24	U	0.26	U	0.26	U	0.26	U
Pentachlorophenol	mg/kg	0.8	--	0.12	U	0.11	U	0.12	U	0.12	U	0.12	U
Phenol	mg/kg	0.33	--	0.18	U	0.03	J	0.18	U	0.18	U	0.18	U
2-Methylphenol	mg/kg	0.33	--	0.18	U	0.17	U	0.18	U	0.18	U	0.18	U
3-Methylphenol/4-Methylphenol	mg/kg	0.33	--	0.26	U	0.04	J	0.26	U	0.26	U	0.26	U
2,4,5-Trichlorophenol	mg/kg	--	--	0.18	U	0.17	U	0.18	U	0.18	U	0.18	U
Carbazole	mg/kg	--	--	0.18	U	0.6		0.18	U	0.012	J	0.18	U
4-Nitrophenol	mg/kg	--	--	0.26	U	0.23	U	0.25	U	0.26	U	0.26	U
4-Bromophenyl phenyl ether	mg/kg	--	--	0.18	U	0.17	U	0.18	U	0.18	U	0.18	U
Benzaldehyde	mg/kg	--	--	0.24	U	0.22	U	0.24	U	0.24	U	0.24	U
Caprolactam	mg/kg	--	--	0.18	U	0.17	U	0.18	U	0.18	U	0.18	U
Acetophenone	mg/kg	--	--	0.18	U	0.17	U	0.18	U	0.18	U	0.18	U
Biphenyl	mg/kg	--	--	0.42	U	0.38	U	0.41	U	0.42	U	0.42	U
1,2,4,5-Tetrachlorobenzene	mg/kg	--	--	0.18	U	0.17	U	0.18	U	0.18	U	0.18	U
Atrazine	mg/kg	--	--	0.14	U	0.13	U	0.14	U	0.15	U	0.15	U
2,3,4,6-Tetrachlorophenol	mg/kg	--	--	0.18	U	0.17	U	0.18	U	0.18	U	0.18	U

TABLE NOTES:

	Value Exceeds Both Unrestricted Use Soil Cleanup Objectives (SCO) and CP-51 for Fuel Oil Contaminated Soils
J	Estimated Value. The target analyte concentration is below the quantitative limit (RL), but above the method detection limit (MDL) or estimated detection limit (EDL) for SPME-related analyses
E	Concentration of analyte exceeds the range of the calibration curve and/or linear range of the instrument.
U	Not detected at the reported detection limit for the sample
--	No Guidance Value
mg/kg	= milligram per kilogram

Table 3 - Metals in Soil

Kingsbridge National Ice Center
Bronx, New York

LOCATION		Part 375 Unrestricted Use Soil Cleanup Objectives	Part 375 Residential Use Soil Cleanup Objectives	TP-101(0-2)		TP-5 (0-2)		TP-2 (0-2)		TP-7 (0-2)		TP-3 (0-2)	
SAMPLING DATE				12/17/2015		12/17/2015		12/17/2015		12/17/2015		12/17/2015	
LAB SAMPLE ID				L1533535-01		L1533535-02		L1533535-03		L1533535-04		L1533535-05	
SAMPLE TYPE				Soil		Soil		Soil		Soil		Soil	
SAMPLE DEPTH (ft.)				2		2		2		2		2	
	Units			Result	Qual	Result	Qual	Result	Qual	Result	Qual	Result	Qual
Total Metals													
Aluminum	mg/kg			6100		9100		6000		10000		8200	
Antimony	mg/kg			4.3	U	4	U	4.4	U	4.4	U	4.5	U
Arsenic	mg/kg	13	16	1.8		4.5		3.2		2.7		2	
Barium	mg/kg	350	350	82		120		110		160		78	
Beryllium	mg/kg	7.2	14	0.25	J	0.18	J	0.16	J	0.14	J	0.18	J
Cadmium	mg/kg	2.5	2.5	0.86	U	0.8	U	0.88	U	0.88	U	0.9	U
Calcium	mg/kg			5300		9000		3900		8700		8600	
Chromium	mg/kg	22	36	14		**25**		**39**		**26**		22	
Cobalt	mg/kg			4.9		7.3		5.8		8.7		6.8	
Copper	mg/kg	50	270	27		**59**		39		26		23	
Iron	mg/kg			9500		14000		11000		17000		13000	
Lead	mg/kg	63	400	**1000**		**210**		**160**		**470**		18	
Magnesium	mg/kg			3600		4800		3000		7900		6800	
Manganese	mg/kg	1600	2000	150		200		180		220		190	
Mercury	mg/kg	0.18	0.81	0.05	J	**0.23**		0.17		0.1		0.06	J
Nickel	mg/kg	30	140	12		16		21		17		14	
Potassium	mg/kg			1200		3600		1600		4000		3000	
Selenium	mg/kg	3.9	36	1.7	U	2.3		0.26	J	1.8	U	1.8	U
Silver	mg/kg	2	36	0.86	U	0.8	U	0.88	U	0.88	U	0.9	U
Sodium	mg/kg			310		2200		94	J	230		220	
Thallium	mg/kg			1.7	U	1.6	U	1.8	U	1.8	U	1.8	U
Vanadium	mg/kg			18		29		22		35		25	
Zinc	mg/kg	109	2200	90		**220**		**170**		**220**		54	

TABLE NOTES:

	Value Exceeds Unrestricted Use SCOs
	Value Exceeds Restricted Use "Residential" SCOs
J	Estimated Value. The target analyte concentration is below the quantitative limit (RL), but above the method detection limit (MDL) or estimated detection limit (EDL) for SPME-related analyses
U	Not detected at the reported detection limit for the sample
--	No Guidance Value
mg/kg	= milligram per kilogram

Table 4 - Pesticides and Polychlorinated Biphenyls in Soil

Kingsbridge National Ice Center
Bronx, New York

LOCATION		Part 375 Unrestricted Use Soil Cleanup Objectives	TP-101(0-2)		TP-5 (0-2)		TP-2 (0-2)		TP-7 (0-2)		TP-3 (0-2)	
SAMPLING DATE			12/17/2015		12/17/2015		12/17/2015		12/17/2015		12/17/2015	
LAB SAMPLE ID			L1533535-01		L1533535-02		L1533535-03		L1533535-04		L1533535-05	
SAMPLE TYPE			Soil		Soil		Soil		Soil		Soil	
SAMPLE DEPTH (ft.)			2		2		2		2		2	
	Units		Result	Qual	Result	Qual	Result	Qual	Result	Qual	Result	Qual
Organochlorine Pesticides by GC												
Lindane	mg/kg	0.1	0.0015		0.00066	U	0.00072	U	0.00071	U	0.00074	U
Alpha-BHC	mg/kg	0.02	0.00071	U	0.00066	U	0.00072	U	0.00071	U	0.00074	U
Beta-BHC	mg/kg	0.036	0.00172	U	0.00159	U	0.00173	U	0.00172	U	0.00178	U
Delta-BHC	mg/kg	0.04	0.00172	U	0.00159	U	0.00173	U	0.00172	U	0.00178	U
Heptachlor	mg/kg	0.042	0.00086	U	0.00079	U	0.00086	U	0.00085	U	0.00088	U
Aldrin	mg/kg	0.005	0.00172	U	0.00159	U	0.00173	U	0.00172	U	0.00178	U
Heptachlor epoxide	mg/kg	--	0.00322	U	0.00297	U	0.00324	U	0.00322	U	0.00333	U
Endrin	mg/kg	0.014	0.00071	U	0.00066	U	0.00072	U	0.00071	U	0.00074	U
Endrin aldehyde	mg/kg	--	0.00215	U	0.00198	U	0.00216	U	0.00215	U	0.00222	U
Endrin ketone	mg/kg	--	0.00172	U	0.00159	U	0.00173	U	0.00172	U	0.00178	U
Dieldrin	mg/kg	0.005	0.00108	U	0.00099	U	0.00108	U	0.00107	U	0.00111	U
4,4'-DDE	mg/kg	0.0033	0.0012	J	0.00159	U	0.00173	U	0.00172	U	0.00178	U
4,4'-DDD	mg/kg	0.0033	0.00172	U	0.00159	U	0.00173	U	0.00172	U	0.00178	U
4,4'-DDT	mg/kg	0.0033	0.00314	J	0.00297	U	0.00324	U	0.00322	U	0.00333	U
Endosulfan I	mg/kg	2.4	0.00172	U	0.00159	U	0.00173	U	0.00172	U	0.00178	U
Endosulfan II	mg/kg	2.4	0.00172	U	0.00159	U	0.00173	U	0.00172	U	0.00178	U
Endosulfan sulfate	mg/kg	2.4	0.00071	U	0.00066	U	0.00072	U	0.00071	U	0.00074	U
Methoxychlor	mg/kg	--	0.00322	U	0.00297	U	0.00324	U	0.00322	U	0.00333	U
Toxaphene	mg/kg	--	0.0322	U	0.0297	U	0.0324	U	0.0322	U	0.0333	U
Chlordane	mg/kg	--	0.0193	PI	0.0129	U	0.014	U	0.014	U	0.0144	U
cis-Chlordane	mg/kg	0.094	0.00215	U	0.00198	U	0.00216	U	0.00215	U	0.00222	U
trans-Chlordane	mg/kg	--	0.00215	U	0.00198	U	0.00216	U	0.00215	U	0.00222	U
Polychlorinated Biphenyls by GC												
Aroclor 1016	mg/kg	0.1	0.0352	U	0.0321	U	0.0348	U	0.0361	U	0.0373	U
Aroclor 1221	mg/kg	0.1	0.0352	U	0.0321	U	0.0348	U	0.0361	U	0.0373	U
Aroclor 1232	mg/kg	0.1	0.0352	U	0.0321	U	0.0348	U	0.0361	U	0.0373	U
Aroclor 1242	mg/kg	0.1	0.0352	U	0.0321	U	0.0348	U	0.0361	U	0.0373	U
Aroclor 1248	mg/kg	0.1	0.0352	U	0.0321	U	0.0348	U	0.0361	U	0.0373	U
Aroclor 1254	mg/kg	0.1	0.0092	J	0.0321	U	0.0348	U	0.0361	U	0.0373	U
Aroclor 1260	mg/kg	0.1	0.0352	U	0.0321	U	0.0348	U	0.0361	U	0.0373	U
Aroclor 1262	mg/kg	0.1	0.0352	U	0.0321	U	0.0348	U	0.0361	U	0.0373	U
Aroclor 1268	mg/kg	0.1	0.0352	U	0.0321	U	0.0348	U	0.0361	U	0.0373	U
PCBs, Total	mg/kg		0.0092	J	0.0321	U	0.0348	U	0.0361	U	0.0373	U

TABLE NOTES:

	Value with a reporting limit which exceeds Unrestricted Use SCOs
J	Estimated Value. The target analyte concentration is below the quantitative limit (RL), but above the method detection limit (MDL) or estimated detection limit (EDL) for SPME-related analyses
U	Not detected at the reported detection limit for the sample
--	No Guidance Value
mg/kg	= milligram per kilogram

Table 5 - Toxicity Characteristic Leaching Procedure,
General Chemistry and RCRA Characteristics

Kingsbridge National Ice Center
Bronx, New York

LOCATION		Maximum Concentration of Contaminants for Toxicity Characteristics EPA	TP-101(0-2)		TP-5 (0-2)		TP-2 (0-2)		TP-7 (0-2)		TP-3 (0-2)	
SAMPLING DATE			12/17/2015		12/17/2015		12/17/2015		12/17/2015		12/17/2015	
LAB SAMPLE ID			L1533535-01		L1533535-02		L1533535-03		L1533535-04		L1533535-05	
SAMPLE TYPE			Soil		Soil		Soil		Soil		Soil	
SAMPLE DEPTH (ft.)			2		2		2		2		2	
	Units		Result	Qual	Result	Qual	Result	Qual	Result	Qual	Result	Qual
TCLP Volatile Organics by EPA 1311												
Chloroform	ug/l	7500	7.5	U	7.5	U	7.5	U	7.5	U	7.5	U
Carbon tetrachloride	ug/l	500	5	U	5	U	5	U	5	U	5	U
Tetrachloroethene	ug/l	700	5	U	5	U	5	U	5	U	5	U
Chlorobenzene	ug/l	100,000	5	U	5	U	5	U	5	U	5	U
1,2-Dichloroethane	ug/l	500	5	U	5	U	5	U	5	U	5	U
Benzene	ug/l	500	5	U	5	U	5	U	5	U	5	U
Vinyl chloride	ug/l	200	10	U	10	U	10	U	10	U	10	U
1,1-Dichloroethene	ug/l	700	5	U	5	U	5	U	5	U	5	U
Trichloroethene	ug/l	500	5	U	5	U	5	U	5	U	5	U
1,4-Dichlorobenzene	ug/l	7500	25	U	25	U	25	U	25	U	25	U
2-Butanone	ug/l	200,000	50	U	50	U	50	U	50	U	50	U
TCLP Semivolatile Organics by EPA 1311												
Hexachlorobenzene	ug/l	130	10	U	10	U	10	U	10	U	10	U
2,4-Dinitrotoluene	ug/l	130	25	U	25	U	25	U	25	U	25	U
Hexachlorobutadiene	ug/l	500	10	U	10	U	10	U	10	U	10	U
Hexachloroethane	ug/l	3000	10	U	10	U	10	U	10	U	10	U
Nitrobenzene	ug/l	2000	10	U	10	U	10	U	10	U	10	U
2,4,6-Trichlorophenol	ug/l	2000	25	U	25	U	25	U	25	U	25	U
Pentachlorophenol	ug/l	100000	50	U	50	U	50	U	50	U	50	U
2-Methylphenol	ug/l		25	U	25	U	25	U	25	U	25	U
3-Methylphenol/4-Methylphenol	ug/l		25	U	25	U	25	U	25	U	25	U
2,4,5-Trichlorophenol	ug/l	400000	25	U	25	U	25	U	25	U	25	U
Pyridine	ug/l	5000	25	U	25	U	25	U	25	U	25	U
TCLP Metals by EPA 1311												
Arsenic, TCLP	mg/l	5	0.023	J	0.035	J	0.04	J	0.035	J	0.027	J
Barium, TCLP	mg/l	100	0.27	J	0.34	J	0.71		0.57		0.46	J
Cadmium, TCLP	mg/l	1	0.01	J	0.01	J	0.1	U	0.1	U	0.1	U
Chromium, TCLP	mg/l	5	0.2	U	0.2	U	0.026	J	0.2	U	0.2	U
Lead, TCLP	mg/l	5	**5.2**		2.7		0.22	J	0.31	J	0.5	U
Mercury, TCLP	mg/l	0.2	0.001	U	0.001	U	0.001	U	0.001	U	0.001	U
Selenium, TCLP	mg/l	1	0.5	U	0.5	U	0.5	U	0.5	U	0.5	U
Silver, TCLP	mg/l	5	0.1	U	0.1	U	0.1	U	0.1	U	0.1	U
General Chemistry												
Solids, Total	%	<85	90.6		99.2		90.8		89.9		87.6	
Cyanide, Total	mg/kg	27	0.29	J	0.32	J	1	U	1	U	1.1	U
NJ Hexavalent Chromium	mg/kg	20	0.88	U	0.81	U	**2.6**		0.89	U	**2.7**	
Oxidation/Reduction Potential	mV	500	240		240		220		210		230	
NJ Extractable Petroleum Hydrocarbons (Total EPH)	mg/kg		344		125		105		74.2		25.8	
RCRA Characteristics												
pH (H)	SU	<2 or >11	7.8		7.9		7.9		8		7.9	
Cyanide, Reactive	mg/kg	250	10	U	10	U	10	U	10	U	10	U
Sulfide, Reactive	mg/kg	500	10	U	10	U	10	U	10	U	10	U
Paint Filter Liquid		positive	Negative		Negative		Negative		Negative		Negative	
Ignitability		ignitable	NI		NI		NI		NI		NI	

TABLE NOTES:

	Value Exceeds EPA Standards for Toxicity Characteristics
J	Estimated Value. The target analyte concentration is below the quantitative limit (RL), but above the method detection limit (MDL) or estimated detection limit (EDL) for SPME-related analyses
U	Not detected at the reported detection limit for the sample
--	No Guidance Value
mg/kg	milligram per kilogram
ug/l	micrograms per liter
mg/l	milligram per liter
mV	millivolts
SU	standard units


GEOTECHNICAL
ENVIRONMENTAL
ECOLOGICAL
WATER
CONSTRUCTION MANAGEMENT

FIGURES

©2015 – GZA GeoEnvironmental, Inc. GZA–J:\Active 162300 to 162399\162348.00 – Kingsbridge National Ice Center\Drawings\boring location plan_January5_2016.dwg [Figure 2] January 05, 2016 – 2:48pm rahul.bhatia

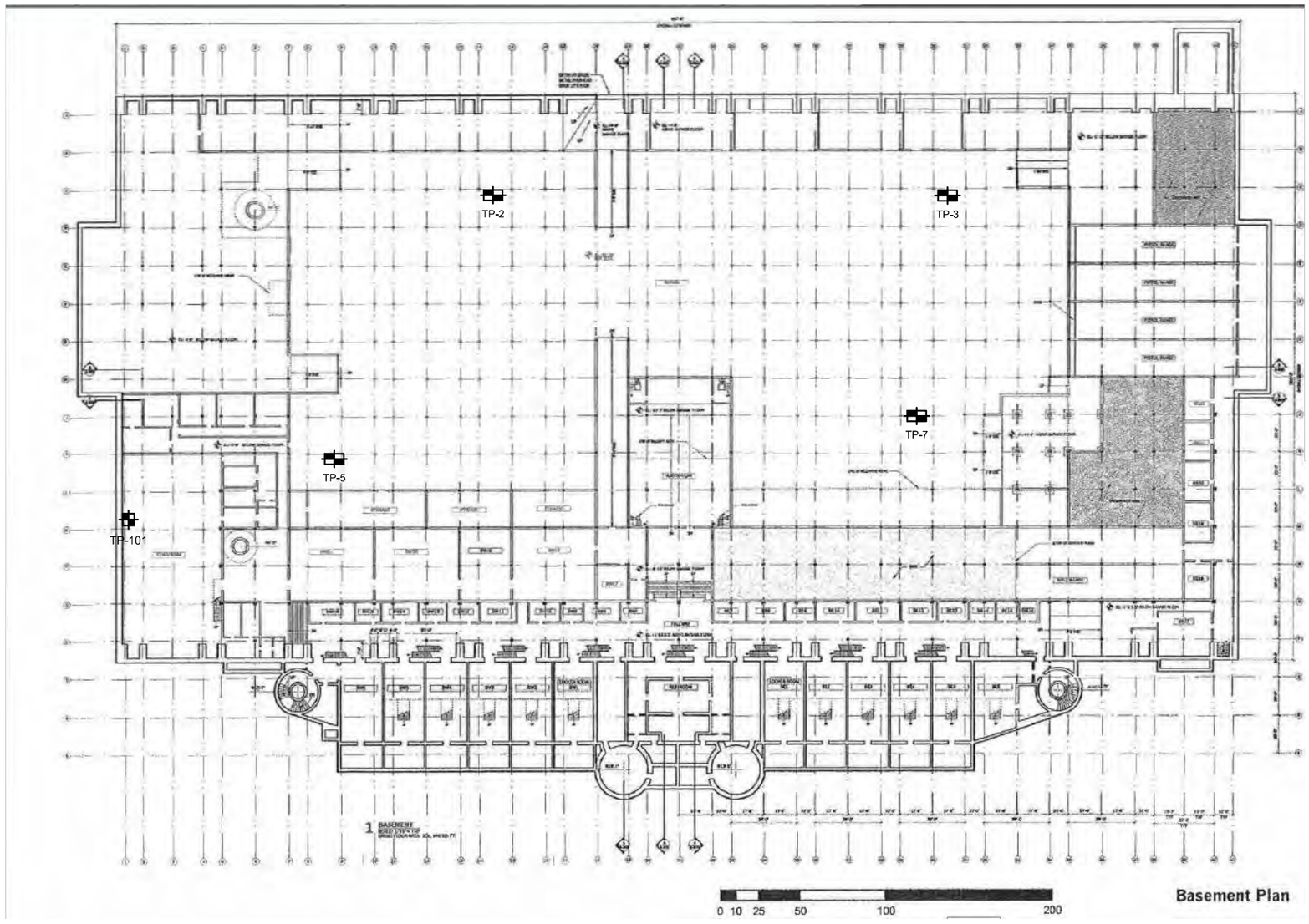

Basement Plan

GENERAL NOTES

1. BASE MAP DEVELOPED FROM PLAN PROVIDED BY NYCDDC EXISTING CONDITIONS REPORT (DRAFT).

N

LEGEND

TP-1 TEST PIT SAMPLE LOCATIONS

NO.	ISSUE/DESCRIPTION	BY	DATE

UNLESS SPECIFICALLY STATED BY WRITTEN AGREEMENT, THIS DRAWING IS THE SOLE PROPERTY OF GZA GEOENVIRONMENTAL, INC. (GZA). THE INFORMATION SHOWN ON THE DRAWING IS SOLELY FOR USE BY GZA'S CLIENT OR THE CLIENT'S DESIGNATED REPRESENTATIVE FOR THE SPECIFIC PROJECT AND LOCATION IDENTIFIED ON THE DRAWING. THE DRAWING SHALL NOT BE TRANSFERRED, REUSED, COPIED, OR ALTERED IN ANY MANNER FOR USE AT ANY OTHER LOCATION OR FOR ANY OTHER PURPOSE WITHOUT THE PRIOR WRITTEN CONSENT OF GZA. ANY TRANSFER, REUSE, OR MODIFICATION TO THE DRAWING BY THE CLIENT OR OTHERS, WITHOUT THE PRIOR WRITTEN EXPRESS CONSENT OF GZA, WILL BE AT THE USER'S SOLE RISK AND WITHOUT ANY RISK OR LIABILITY TO GZA.

29 WEST KINGSBRIDGE ROAD,
BRONX, NEW YORK, 10468

SAMPLE LOCATION PLAN

PREPARED BY:
GZA GeoEnvironmental of NY
Engineers and Scientists
www.gza.com

PREPARED FOR:
KNIC, LLC

PROJ MGR: PM	REVIEWED BY: PM	CHECKED BY: CAW	Figure 1
DESIGNED BY: MY	DRAWN BY: RB	SCALE: AS NOTED	
DATE: JAN 2016	PROJECT NO. 41.0162348.00	REVISION NO.	SHEET NO. 1 OF 1



APPENDIX A

Laboratory Report and
Chain-of-Custody

ANALYTICAL REPORT

Lab Number:	L1533535
Client:	GZA GeoEnvironmental, Inc. 104 West 29th Street, 10th Floor New York, NY 10001
ATTN:	Stephen Kline
Phone:	(212) 594-8140
Project Name:	KINGSBRIDGE
Project Number:	41.0162364.20
Report Date:	12/28/15

The original project report/data package is held by Alpha Analytical. This report/data package is paginated and should be reproduced only in its entirety. Alpha Analytical holds no responsibility for results and/or data that are not consistent with the original.

Certifications & Approvals: MA (M-MA086), NY (11148), CT (PH-0574), NH (2003), NJ NELAP (MA935), RI (LAO00065), ME (MA00086), PA (68-03671), VA (460195), MD (348), IL (200077), NC (666), TX (T104704476), DOD (L2217), USDA (Permit #P-330-11-00240).

Eight Walkup Drive, Westborough, MA 01581-1019
508-898-9220 (Fax) 508-898-9193 800-624-9220 - www.alphalab.com

Project Name: KINGSBRIDGE
Project Number: 41.0162364.20

Lab Number: L1533535
Report Date: 12/28/15

Alpha Sample ID	Client ID	Matrix	Sample Location	Collection Date/Time	Receive Date
L1533535-01	TP-101(0-2)	SOIL	29 WEST KINGSBRIDGE ROAD , BRONX, NY	12/17/15 12:50	12/17/15
L1533535-02	TP-5 (0-2)	SOIL	29 WEST KINGSBRIDGE ROAD , BRONX, NY	12/17/15 12:45	12/17/15
L1533535-03	TP-2 (0-2)	SOIL	29 WEST KINGSBRIDGE ROAD , BRONX, NY	12/17/15 12:30	12/17/15
L1533535-04	TP-7 (0-2)	SOIL	29 WEST KINGSBRIDGE ROAD , BRONX, NY	12/17/15 12:10	12/17/15
L1533535-05	TP-3 (0-2)	SOIL	29 WEST KINGSBRIDGE ROAD , BRONX, NY	12/17/15 12:00	12/17/15

Project Name: KINGSBRIDGE
Project Number: 41.0162364.20

Lab Number: L1533535
Report Date: 12/28/15

NJ DEP Data of Known Quality Protocols
Conformance/Non-Conformance
Summary Questionnaire

1	For each analytical method referenced in this laboratory report package, were all specified QA/QC performance criteria followed, including the requirement to explain any criteria falling outside of acceptable guidelines, as specified in the NJDEP Data of Known Quality performance standards?	YES
1a	Were the method specified handling, preservation, and holding time requirements met?	YES
1b	EPH Method: Was the EPH Method conducted without significant modifications (see Section 11.3 of respective DKQ methods)?	YES
2	Were all samples received by the laboratory in a condition consistent with that described on the associated chain-of-custody document(s)?	YES
3	Were all samples received at an appropriate temperature (4 ± 2° C)?	YES
4	Were all QA/QC performance criteria specified in the NJDEP DKQP standards achieved?	NO
5a	Were reporting limits specified or referenced on the chain-of-custody or communicated to the laboratory prior to sample receipt?	NO
5b	Were these reporting limits met?	N/A
6	For each analytical method referenced in this laboratory report package, were results reported for all constituents identified in the method-specific analyte lists presented in the DKQP documents and/or site-specific QAPP?	NO
7	Are project-specific matrix spikes and/or laboratory duplicates included in this data set?	YES

Note: For all questions to which the response was "No" (with the exception of question #7), additional information must be provided in an attached narrative. If the answer to question #1, #1a or #1b is "No", the data package does not meet the requirements for "Data of Known Quality".

Project Name: KINGSBRIDGE
Project Number: 41.0162364.20

Lab Number: L1533535
Report Date: 12/28/15

Case Narrative

The samples were received in accordance with the Chain of Custody and no significant deviations were encountered during the preparation or analysis unless otherwise noted. Sample Receipt, Container Information, and the Chain of Custody are located at the back of the report.

Results contained within this report relate only to the samples submitted under this Alpha Lab Number and meet all of the requirements of NELAC, for all NELAC accredited parameters. The data presented in this report is organized by parameter (i.e. VOC, SVOC, etc.). Sample specific Quality Control data (i.e. Surrogate Spike Recovery) is reported at the end of the target analyte list for each individual sample, followed by the Laboratory Batch Quality Control at the end of each parameter. Tentatively Identified Compounds (TICs), if requested, are reported for compounds identified to be present and are not part of the method/program Target Compound List, even if only a subset of the TCL are being reported. If a sample was re-analyzed or re-extracted due to a required quality control corrective action and if both sets of data are reported, the Laboratory ID of the re-analysis or re-extraction is designated with an "R" or "RE", respectively. When multiple Batch Quality Control elements are reported (e.g. more than one LCS), the associated samples for each element are noted in the grey shaded header line of each data table. Any Laboratory Batch, Sample Specific % recovery or RPD value that is outside the listed Acceptance Criteria is bolded in the report. All specific QC information is also incorporated in the Data Usability format of our Data Merger tool where it can be reviewed along with any associated usability implications. Soil/sediments, solids and tissues are reported on a dry weight basis unless otherwise noted. Definitions of all data qualifiers and acronyms used in this report are provided in the Glossary located at the back of the report.

In reference to questions H (CAM) or 4 (RCP) when "NO" is checked, the performance criteria for CAM and RCP methods allow for some quality control failures to occur and still be within method compliance. In these instances the specific failure is not narrated but noted in the associated QC table. The information is also incorporated in the Data Usability format of our Data Merger tool where it can be reviewed along with any associated usability implications.

Please see the associated ADEx data file for a comparison of laboratory reporting limits that were achieved with the regulatory Numerical Standards requested on the Chain of Custody.

HOLD POLICY
For samples submitted on hold, Alpha's policy is to hold samples (with the exception of Air canisters) free of charge for 21 calendar days from the date the project is completed. After 21 calendar days, we will dispose of all samples submitted including those put on hold unless you have contacted your Client Service Representative and made arrangements for Alpha to continue to hold the samples. Air canisters will be disposed after 3 business days from the date the project is completed.

Please contact Client Services at 800-624-9220 with any questions.

Project Name: KINGSBRIDGE **Lab Number:** L1533535
Project Number: 41.0162364.20 **Report Date:** 12/28/15

Case Narrative (continued)

Report Submission
All non-detect (ND) or estimated concentrations (J-qualified) have been quantitated to the limit noted in the MDL column.

DKQP Related Narratives
Report Submission
In reference to question 5a:
Reporting limits were not specified.

TCLP Volatiles
In reference to question 6:
At the client's request, all submitted samples were not analyzed for the full DKQP list of constituents identified in the method specific analyte list presented in the DKQP documents.

Volatile Organics
In reference to question 4:
WG852523-1: One or more compounds failed to meet the DKQP recovery and/or RPD limits. Please refer to the QC section of the report for specific details.

Semivolatile Organics
In reference to question 4:
WG852727-2/-3: One or more compounds failed to meet the DKQP recovery and/or RPD limits. Please refer to the QC section of the report for specific details.

TCLP Semivolatile Organics
In reference to question 4:
WG853137-3: One or more compounds failed to meet the DKQP recovery and/or RPD limits. Please refer to the QC section of the report for specific details.

Project Name: KINGSBRIDGE **Lab Number:** L1533535
Project Number: 41.0162364.20 **Report Date:** 12/28/15

Case Narrative (continued)

In reference to question 6:
At the client's request, all submitted samples were not analyzed for the full DKQP list of constituents identified in the method specific analyte list presented in the DKQP documents.

Pesticides
In reference to question 4:
L1533535-01: One or more dual column RPDs are above the acceptance criteria. Please refer to the sample results and/or QC section of the report for specific details.

Total Metals
L1533535-01 through -05: The sample has elevated detection limits for all elements, with the exception of mercury, due to the dilution required by matrix interferences encountered during analysis.

TCLP Metals
In reference to question 6:
At the client's request, all submitted samples were not analyzed for the full DKQP list of constituents identified in the method specific analyte list presented in the DKQP documents.

Chromium, Hexavalent
In reference to question 4:
The WG851144-2 LCS recovery (79%), associated with L1533535-01 through -05, is below our in-house acceptance criteria, but within the vendor-certified acceptance limits. The results of the original analyses are reported.

I, the undersigned, attest under the pains and penalties of perjury that, to the best of my knowledge and belief and based upon my personal inquiry of those responsible for providing the information contained in this analytical report, such information is accurate and complete. This certificate of analysis is not complete unless this page accompanies any and all pages of this report.

Authorized Signature: Michelle M. Morris

Title: Technical Director/Representative Date: 12/28/15

ORGANICS

VOLATILES

Project Name: KINGSBRIDGE **Lab Number:** L1533535

Project Number: 41.0162364.20 **Report Date:** 12/28/15

SAMPLE RESULTS

Lab ID: L1533535-01
Client ID: TP-101(0-2)
Sample Location: 29 WEST KINGSBRIDGE ROAD , BRONX, NY
Matrix: Soil
Analytical Method: 1,8260C
Analytical Date: 12/24/15 08:29
Analyst: MM
Percent Solids: 91%
TCLP/SPLP Ext. Date: 12/23/15 13:43

Date Collected: 12/17/15 12:50
Date Received: 12/17/15
Field Prep: Not Specified

Parameter	Result	Qualifier	Units	RL	MDL	Dilution Factor
TCLP Volatiles by EPA 1311 - Westborough Lab						
Chloroform	ND		ug/l	7.5	1.6	10
Carbon tetrachloride	ND		ug/l	5.0	1.3	10
Tetrachloroethene	ND		ug/l	5.0	1.8	10
Chlorobenzene	ND		ug/l	5.0	1.8	10
1,2-Dichloroethane	ND		ug/l	5.0	1.3	10
Benzene	ND		ug/l	5.0	1.6	10
Vinyl chloride	ND		ug/l	10	0.70	10
1,1-Dichloroethene	ND		ug/l	5.0	1.4	10
Trichloroethene	ND		ug/l	5.0	1.8	10
1,4-Dichlorobenzene	ND		ug/l	25	1.9	10
2-Butanone	ND		ug/l	50	19.	10

Surrogate	% Recovery	Qualifier	Acceptance Criteria
1,2-Dichloroethane-d4	97		70-130
Toluene-d8	98		70-130
4-Bromofluorobenzene	99		70-130
Dibromofluoromethane	101		70-130

Project Name: KINGSBRIDGE **Lab Number:** L1533535

Project Number: 41.0162364.20 **Report Date:** 12/28/15

SAMPLE RESULTS

Lab ID: L1533535-01
Client ID: TP-101(0-2)
Sample Location: 29 WEST KINGSBRIDGE ROAD , BRONX, NY
Matrix: Soil
Analytical Method: 1,8260C
Analytical Date: 12/23/15 17:56
Analyst: BN
Percent Solids: 91%

Date Collected: 12/17/15 12:50
Date Received: 12/17/15
Field Prep: Not Specified

Parameter	Result	Qualifier	Units	RL	MDL	Dilution Factor
Volatile Organics by GC/MS-5035 - Westborough Lab						
1,2-Dibromo-3-chloropropane	ND		mg/kg	0.0015	0.00020	1
1,4-Dioxane	ND		mg/kg	0.051	0.0074	1
1,2-Dibromoethane	ND		mg/kg	0.0015	0.00008	1
Methylene chloride	ND		mg/kg	0.0026	0.00056	1
1,1-Dichloroethane	ND		mg/kg	0.00077	0.00004	1
Chloroform	ND		mg/kg	0.00077	0.00019	1
Carbon tetrachloride	ND		mg/kg	0.00051	0.00011	1
1,2-Dichloropropane	ND		mg/kg	0.0018	0.00012	1
Dibromochloromethane	ND		mg/kg	0.00051	0.00007	1
1,1,2-Trichloroethane	ND		mg/kg	0.00077	0.00016	1
Tetrachloroethene	ND		mg/kg	0.00051	0.00007	1
Chlorobenzene	ND		mg/kg	0.00051	0.00018	1
Trichlorofluoromethane	ND		mg/kg	0.0026	0.00020	1
1,2-Dichloroethane	ND		mg/kg	0.00051	0.00005	1
1,1,1-Trichloroethane	ND		mg/kg	0.00051	0.00005	1
Bromodichloromethane	ND		mg/kg	0.00051	0.00008	1
trans-1,3-Dichloropropene	ND		mg/kg	0.00051	0.00006	1
cis-1,3-Dichloropropene	ND		mg/kg	0.00051	0.00006	1
1,3-Dichloropropene, Total	ND		mg/kg	0.00051	0.00006	1
Bromoform	ND		mg/kg	0.0020	0.00012	1
1,1,2,2-Tetrachloroethane	ND		mg/kg	0.00051	0.00005	1
Benzene	ND		mg/kg	0.00051	0.00006	1
Toluene	ND		mg/kg	0.00077	0.00010	1
Ethylbenzene	ND		mg/kg	0.00051	0.00006	1
Chloromethane	ND		mg/kg	0.0026	0.00015	1
Bromomethane	ND		mg/kg	0.0010	0.00017	1
Vinyl chloride	ND		mg/kg	0.0010	0.00006	1
Chloroethane	ND		mg/kg	0.0010	0.00016	1
1,1-Dichloroethene	ND		mg/kg	0.00051	0.00013	1
trans-1,2-Dichloroethene	ND		mg/kg	0.00077	0.00011	1

Project Name: KINGSBRIDGE **Lab Number:** L1533535

Project Number: 41.0162364.20 **Report Date:** 12/28/15

SAMPLE RESULTS

Lab ID: L1533535-01 Date Collected: 12/17/15 12:50

Client ID: TP-101(0-2) Date Received: 12/17/15

Sample Location: 29 WEST KINGSBRIDGE ROAD , BRONX, NY Field Prep: Not Specified

Parameter	Result	Qualifier	Units	RL	MDL	Dilution Factor
Volatile Organics by GC/MS-5035 - Westborough Lab						
Trichloroethene	ND		mg/kg	0.00051	0.00006	1
1,2-Dichlorobenzene	ND		mg/kg	0.0026	0.00007	1
1,3-Dichlorobenzene	ND		mg/kg	0.0026	0.00006	1
1,4-Dichlorobenzene	ND		mg/kg	0.0026	0.00007	1
Methyl tert butyl ether	ND		mg/kg	0.0010	0.00004	1
p/m-Xylene	ND		mg/kg	0.0010	0.00010	1
o-Xylene	ND		mg/kg	0.0010	0.00008	1
Xylene (Total)	ND		mg/kg	0.0010	0.00008	1
cis-1,2-Dichloroethene	ND		mg/kg	0.00051	0.00007	1
1,2-Dichloroethene (total)	ND		mg/kg	0.00051	0.00007	1
Styrene	ND		mg/kg	0.0010	0.00020	1
Dichlorodifluoromethane	ND		mg/kg	0.0051	0.00009	1
Acetone	ND		mg/kg	0.018	0.00053	1
Carbon disulfide	ND		mg/kg	0.0051	0.00056	1
2-Butanone	ND		mg/kg	0.0051	0.00014	1
4-Methyl-2-pentanone	ND		mg/kg	0.0051	0.00012	1
2-Hexanone	ND		mg/kg	0.0051	0.00034	1
Bromochloromethane	ND		mg/kg	0.0026	0.00014	1
Isopropylbenzene	ND		mg/kg	0.00051	0.00005	1
1,2,3-Trichlorobenzene	ND		mg/kg	0.0026	0.00007	1
1,2,4-Trichlorobenzene	ND		mg/kg	0.0026	0.00009	1
Methyl Acetate	ND		mg/kg	0.0020	0.00014	1
Cyclohexane	ND		mg/kg	0.010	0.00007	1
Methyl cyclohexane	ND		mg/kg	0.0020	0.00007	1
1,1,2-Trichloro-1,2,2-Trifluoroethane	ND		mg/kg	0.010	0.00014	1

Tentatively Identified Compounds

No Tentatively Identified Compounds	ND	mg/kg	1

Surrogate	% Recovery	Qualifier	Acceptance Criteria
1,2-Dichloroethane-d4	104		70-130
Toluene-d8	92		70-130
4-Bromofluorobenzene	93		70-130
Dibromofluoromethane	114		70-130

Project Name: KINGSBRIDGE **Lab Number:** L1533535

Project Number: 41.0162364.20 **Report Date:** 12/28/15

SAMPLE RESULTS

Lab ID: L1533535-02
Client ID: TP-5 (0-2)
Sample Location: 29 WEST KINGSBRIDGE ROAD , BRONX, NY
Matrix: Soil
Analytical Method: 1,8260C
Analytical Date: 12/24/15 08:54
Analyst: MM
Percent Solids: 99%
TCLP/SPLP Ext. Date: 12/23/15 13:43

Date Collected: 12/17/15 12:45
Date Received: 12/17/15
Field Prep: Not Specified

Parameter	Result	Qualifier	Units	RL	MDL	Dilution Factor
TCLP Volatiles by EPA 1311 - Westborough Lab						
Chloroform	ND		ug/l	7.5	1.6	10
Carbon tetrachloride	ND		ug/l	5.0	1.3	10
Tetrachloroethene	ND		ug/l	5.0	1.8	10
Chlorobenzene	ND		ug/l	5.0	1.8	10
1,2-Dichloroethane	ND		ug/l	5.0	1.3	10
Benzene	ND		ug/l	5.0	1.6	10
Vinyl chloride	ND		ug/l	10	0.70	10
1,1-Dichloroethene	ND		ug/l	5.0	1.4	10
Trichloroethene	ND		ug/l	5.0	1.8	10
1,4-Dichlorobenzene	ND		ug/l	25	1.9	10
2-Butanone	ND		ug/l	50	19.	10

Surrogate	% Recovery	Qualifier	Acceptance Criteria
1,2-Dichloroethane-d4	98		70-130
Toluene-d8	98		70-130
4-Bromofluorobenzene	99		70-130
Dibromofluoromethane	101		70-130

Project Name: KINGSBRIDGE **Lab Number:** L1533535

Project Number: 41.0162364.20 **Report Date:** 12/28/15

SAMPLE RESULTS

Lab ID: L1533535-02
Client ID: TP-5 (0-2)
Sample Location: 29 WEST KINGSBRIDGE ROAD , BRONX, NY
Matrix: Soil
Analytical Method: 1,8260C
Analytical Date: 12/23/15 18:25
Analyst: BN
Percent Solids: 99%

Date Collected: 12/17/15 12:45
Date Received: 12/17/15
Field Prep: Not Specified

Parameter	Result	Qualifier	Units	RL	MDL	Dilution Factor
Volatile Organics by GC/MS-5035 - Westborough Lab						
1,2-Dibromo-3-chloropropane	ND		mg/kg	0.0020	0.00027	1
1,4-Dioxane	ND		mg/kg	0.067	0.0097	1
1,2-Dibromoethane	ND		mg/kg	0.0020	0.00012	1
Methylene chloride	ND		mg/kg	0.0034	0.00074	1
1,1-Dichloroethane	ND		mg/kg	0.0010	0.00005	1
Chloroform	ND		mg/kg	0.0010	0.00025	1
Carbon tetrachloride	ND		mg/kg	0.00067	0.00014	1
1,2-Dichloropropane	ND		mg/kg	0.0024	0.00015	1
Dibromochloromethane	ND		mg/kg	0.00067	0.00010	1
1,1,2-Trichloroethane	ND		mg/kg	0.0010	0.00020	1
Tetrachloroethene	ND		mg/kg	0.00067	0.00009	1
Chlorobenzene	ND		mg/kg	0.00067	0.00023	1
Trichlorofluoromethane	ND		mg/kg	0.0034	0.00026	1
1,2-Dichloroethane	ND		mg/kg	0.00067	0.00007	1
1,1,1-Trichloroethane	ND		mg/kg	0.00067	0.00007	1
Bromodichloromethane	ND		mg/kg	0.00067	0.00012	1
trans-1,3-Dichloropropene	ND		mg/kg	0.00067	0.00008	1
cis-1,3-Dichloropropene	ND		mg/kg	0.00067	0.00007	1
1,3-Dichloropropene, Total	ND		mg/kg	0.00067	0.00007	1
Bromoform	ND		mg/kg	0.0027	0.00016	1
1,1,2,2-Tetrachloroethane	ND		mg/kg	0.00067	0.00006	1
Benzene	ND		mg/kg	0.00067	0.00007	1
Toluene	ND		mg/kg	0.0010	0.00013	1
Ethylbenzene	ND		mg/kg	0.00067	0.00008	1
Chloromethane	ND		mg/kg	0.0034	0.00020	1
Bromomethane	ND		mg/kg	0.0013	0.00023	1
Vinyl chloride	ND		mg/kg	0.0013	0.00007	1
Chloroethane	ND		mg/kg	0.0013	0.00021	1
1,1-Dichloroethene	ND		mg/kg	0.00067	0.00018	1
trans-1,2-Dichloroethene	ND		mg/kg	0.0010	0.00014	1

Project Name: KINGSBRIDGE **Lab Number:** L1533535

Project Number: 41.0162364.20 **Report Date:** 12/28/15

SAMPLE RESULTS

Lab ID: L1533535-02 Date Collected: 12/17/15 12:45

Client ID: TP-5 (0-2) Date Received: 12/17/15

Sample Location: 29 WEST KINGSBRIDGE ROAD , BRONX, NY Field Prep: Not Specified

Parameter	Result	Qualifier	Units	RL	MDL	Dilution Factor
Volatile Organics by GC/MS-5035 - Westborough Lab						
Trichloroethene	ND		mg/kg	0.00067	0.00008	1
1,2-Dichlorobenzene	ND		mg/kg	0.0034	0.00010	1
1,3-Dichlorobenzene	ND		mg/kg	0.0034	0.00009	1
1,4-Dichlorobenzene	ND		mg/kg	0.0034	0.00009	1
Methyl tert butyl ether	ND		mg/kg	0.0013	0.00005	1
p/m-Xylene	ND		mg/kg	0.0013	0.00013	1
o-Xylene	ND		mg/kg	0.0013	0.00012	1
Xylene (Total)	ND		mg/kg	0.0013	0.00012	1
cis-1,2-Dichloroethene	ND		mg/kg	0.00067	0.00009	1
1,2-Dichloroethene (total)	ND		mg/kg	0.00067	0.00009	1
Styrene	ND		mg/kg	0.0013	0.00027	1
Dichlorodifluoromethane	ND		mg/kg	0.0067	0.00013	1
Acetone	0.0038	J	mg/kg	0.024	0.00070	1
Carbon disulfide	ND		mg/kg	0.0067	0.00074	1
2-Butanone	ND		mg/kg	0.0067	0.00018	1
4-Methyl-2-pentanone	ND		mg/kg	0.0067	0.00016	1
2-Hexanone	ND		mg/kg	0.0067	0.00045	1
Bromochloromethane	ND		mg/kg	0.0034	0.00018	1
Isopropylbenzene	ND		mg/kg	0.00067	0.00007	1
1,2,3-Trichlorobenzene	ND		mg/kg	0.0034	0.00009	1
1,2,4-Trichlorobenzene	ND		mg/kg	0.0034	0.00012	1
Methyl Acetate	ND		mg/kg	0.0027	0.00018	1
Cyclohexane	ND		mg/kg	0.013	0.00009	1
Methyl cyclohexane	ND		mg/kg	0.0027	0.00010	1
1,1,2-Trichloro-1,2,2-Trifluoroethane	ND		mg/kg	0.013	0.00018	1

Tentatively Identified Compounds

No Tentatively Identified Compounds	ND	mg/kg	1

Surrogate	% Recovery	Qualifier	Acceptance Criteria
1,2-Dichloroethane-d4	108		70-130
Toluene-d8	91		70-130
4-Bromofluorobenzene	91		70-130
Dibromofluoromethane	114		70-130

Project Name: KINGSBRIDGE **Lab Number:** L1533535

Project Number: 41.0162364.20 **Report Date:** 12/28/15

SAMPLE RESULTS

Lab ID: L1533535-03
Client ID: TP-2 (0-2)
Sample Location: 29 WEST KINGSBRIDGE ROAD , BRONX, NY
Matrix: Soil
Analytical Method: 1,8260C
Analytical Date: 12/24/15 09:20
Analyst: MM
Percent Solids: 91%
TCLP/SPLP Ext. Date: 12/23/15 13:43

Date Collected: 12/17/15 12:30
Date Received: 12/17/15
Field Prep: Not Specified

Parameter	Result	Qualifier	Units	RL	MDL	Dilution Factor
TCLP Volatiles by EPA 1311 - Westborough Lab						
Chloroform	ND		ug/l	7.5	1.6	10
Carbon tetrachloride	ND		ug/l	5.0	1.3	10
Tetrachloroethene	ND		ug/l	5.0	1.8	10
Chlorobenzene	ND		ug/l	5.0	1.8	10
1,2-Dichloroethane	ND		ug/l	5.0	1.3	10
Benzene	ND		ug/l	5.0	1.6	10
Vinyl chloride	ND		ug/l	10	0.70	10
1,1-Dichloroethene	ND		ug/l	5.0	1.4	10
Trichloroethene	ND		ug/l	5.0	1.8	10
1,4-Dichlorobenzene	ND		ug/l	25	1.9	10
2-Butanone	ND		ug/l	50	19.	10

Surrogate	% Recovery	Qualifier	Acceptance Criteria
1,2-Dichloroethane-d4	99		70-130
Toluene-d8	97		70-130
4-Bromofluorobenzene	100		70-130
Dibromofluoromethane	102		70-130

Project Name: KINGSBRIDGE **Lab Number:** L1533535

Project Number: 41.0162364.20 **Report Date:** 12/28/15

SAMPLE RESULTS

Lab ID: L1533535-03
Client ID: TP-2 (0-2)
Sample Location: 29 WEST KINGSBRIDGE ROAD , BRONX, NY
Matrix: Soil
Analytical Method: 1,8260C
Analytical Date: 12/23/15 20:19
Analyst: BN
Percent Solids: 91%

Date Collected: 12/17/15 12:30
Date Received: 12/17/15
Field Prep: Not Specified

Parameter	Result	Qualifier	Units	RL	MDL	Dilution Factor
Volatile Organics by GC/MS-5035 - Westborough Lab						
1,2-Dibromo-3-chloropropane	ND		mg/kg	0.00083	0.00011	1
1,4-Dioxane	ND		mg/kg	0.028	0.0040	1
1,2-Dibromoethane	ND		mg/kg	0.00083	0.00004	1
Methylene chloride	ND		mg/kg	0.0014	0.00031	1
1,1-Dichloroethane	ND		mg/kg	0.00042	0.00002	1
Chloroform	ND		mg/kg	0.00042	0.00010	1
Carbon tetrachloride	ND		mg/kg	0.00028	0.00005	1
1,2-Dichloropropane	ND		mg/kg	0.00097	0.00006	1
Dibromochloromethane	ND		mg/kg	0.00028	0.00004	1
1,1,2-Trichloroethane	ND		mg/kg	0.00042	0.00008	1
Tetrachloroethene	ND		mg/kg	0.00028	0.00003	1
Chlorobenzene	ND		mg/kg	0.00028	0.00009	1
Trichlorofluoromethane	ND		mg/kg	0.0014	0.00011	1
1,2-Dichloroethane	ND		mg/kg	0.00028	0.00003	1
1,1,1-Trichloroethane	ND		mg/kg	0.00028	0.00003	1
Bromodichloromethane	ND		mg/kg	0.00028	0.00004	1
trans-1,3-Dichloropropene	ND		mg/kg	0.00028	0.00003	1
cis-1,3-Dichloropropene	ND		mg/kg	0.00028	0.00003	1
1,3-Dichloropropene, Total	ND		mg/kg	0.00028	0.00003	1
Bromoform	ND		mg/kg	0.0011	0.00006	1
1,1,2,2-Tetrachloroethane	ND		mg/kg	0.00028	0.00002	1
Benzene	ND		mg/kg	0.00028	0.00003	1
Toluene	ND		mg/kg	0.00042	0.00005	1
Ethylbenzene	ND		mg/kg	0.00028	0.00003	1
Chloromethane	ND		mg/kg	0.0014	0.00008	1
Bromomethane	ND		mg/kg	0.00056	0.00009	1
Vinyl chloride	ND		mg/kg	0.00056	0.00003	1
Chloroethane	ND		mg/kg	0.00056	0.00008	1
1,1-Dichloroethene	ND		mg/kg	0.00028	0.00007	1
trans-1,2-Dichloroethene	ND		mg/kg	0.00042	0.00005	1

Project Name: KINGSBRIDGE **Lab Number:** L1533535

Project Number: 41.0162364.20 **Report Date:** 12/28/15

SAMPLE RESULTS

Lab ID: L1533535-03 Date Collected: 12/17/15 12:30

Client ID: TP-2 (0-2) Date Received: 12/17/15

Sample Location: 29 WEST KINGSBRIDGE ROAD , BRONX, NY Field Prep: Not Specified

Parameter	Result	Qualifier	Units	RL	MDL	Dilution Factor
Volatile Organics by GC/MS-5035 - Westborough Lab						
Trichloroethene	ND		mg/kg	0.00028	0.00003	1
1,2-Dichlorobenzene	ND		mg/kg	0.0014	0.00004	1
1,3-Dichlorobenzene	ND		mg/kg	0.0014	0.00003	1
1,4-Dichlorobenzene	ND		mg/kg	0.0014	0.00003	1
Methyl tert butyl ether	ND		mg/kg	0.00056	0.00002	1
p/m-Xylene	ND		mg/kg	0.00056	0.00005	1
o-Xylene	ND		mg/kg	0.00056	0.00004	1
Xylene (Total)	ND		mg/kg	0.00056	0.00004	1
cis-1,2-Dichloroethene	ND		mg/kg	0.00028	0.00004	1
1,2-Dichloroethene (total)	ND		mg/kg	0.00028	0.00004	1
Styrene	ND		mg/kg	0.00056	0.00011	1
Dichlorodifluoromethane	ND		mg/kg	0.0028	0.00005	1
Acetone	ND		mg/kg	0.010	0.00029	1
Carbon disulfide	ND		mg/kg	0.0028	0.00031	1
2-Butanone	ND		mg/kg	0.0028	0.00007	1
4-Methyl-2-pentanone	ND		mg/kg	0.0028	0.00006	1
2-Hexanone	ND		mg/kg	0.0028	0.00018	1
Bromochloromethane	ND		mg/kg	0.0014	0.00007	1
Isopropylbenzene	ND		mg/kg	0.00028	0.00002	1
1,2,3-Trichlorobenzene	ND		mg/kg	0.0014	0.00004	1
1,2,4-Trichlorobenzene	ND		mg/kg	0.0014	0.00005	1
Methyl Acetate	ND		mg/kg	0.0011	0.00007	1
Cyclohexane	ND		mg/kg	0.0056	0.00004	1
Methyl cyclohexane	ND		mg/kg	0.0011	0.00004	1
1,1,2-Trichloro-1,2,2-Trifluoroethane	ND		mg/kg	0.0056	0.00007	1

Tentatively Identified Compounds			
No Tentatively Identified Compounds	ND	mg/kg	1

Surrogate	% Recovery	Qualifier	Acceptance Criteria
1,2-Dichloroethane-d4	109		70-130
Toluene-d8	93		70-130
4-Bromofluorobenzene	92		70-130
Dibromofluoromethane	116		70-130

Project Name: KINGSBRIDGE **Lab Number:** L1533535

Project Number: 41.0162364.20 **Report Date:** 12/28/15

SAMPLE RESULTS

Lab ID: L1533535-04
Client ID: TP-7 (0-2)
Sample Location: 29 WEST KINGSBRIDGE ROAD , BRONX, NY
Matrix: Soil
Analytical Method: 1,8260C
Analytical Date: 12/24/15 09:45
Analyst: MM
Percent Solids: 90%
TCLP/SPLP Ext. Date: 12/23/15 13:43

Date Collected: 12/17/15 12:10
Date Received: 12/17/15
Field Prep: Not Specified

Parameter	Result	Qualifier	Units	RL	MDL	Dilution Factor
TCLP Volatiles by EPA 1311 - Westborough Lab						
Chloroform	ND		ug/l	7.5	1.6	10
Carbon tetrachloride	ND		ug/l	5.0	1.3	10
Tetrachloroethene	ND		ug/l	5.0	1.8	10
Chlorobenzene	ND		ug/l	5.0	1.8	10
1,2-Dichloroethane	ND		ug/l	5.0	1.3	10
Benzene	ND		ug/l	5.0	1.6	10
Vinyl chloride	ND		ug/l	10	0.70	10
1,1-Dichloroethene	ND		ug/l	5.0	1.4	10
Trichloroethene	ND		ug/l	5.0	1.8	10
1,4-Dichlorobenzene	ND		ug/l	25	1.9	10
2-Butanone	ND		ug/l	50	19.	10

Surrogate	% Recovery	Qualifier	Acceptance Criteria
1,2-Dichloroethane-d4	98		70-130
Toluene-d8	98		70-130
4-Bromofluorobenzene	101		70-130
Dibromofluoromethane	103		70-130

Project Name: KINGSBRIDGE **Lab Number:** L1533535

Project Number: 41.0162364.20 **Report Date:** 12/28/15

SAMPLE RESULTS

Lab ID: L1533535-04
Client ID: TP-7 (0-2)
Sample Location: 29 WEST KINGSBRIDGE ROAD , BRONX, NY
Matrix: Soil
Analytical Method: 1,8260C
Analytical Date: 12/23/15 18:54
Analyst: BN
Percent Solids: 90%

Date Collected: 12/17/15 12:10
Date Received: 12/17/15
Field Prep: Not Specified

Parameter	Result	Qualifier	Units	RL	MDL	Dilution Factor
Volatile Organics by GC/MS-5035 - Westborough Lab						
1,2-Dibromo-3-chloropropane	ND		mg/kg	0.0019	0.00025	1
1,4-Dioxane	ND		mg/kg	0.063	0.0091	1
1,2-Dibromoethane	ND		mg/kg	0.0019	0.00011	1
Methylene chloride	ND		mg/kg	0.0032	0.00070	1
1,1-Dichloroethane	ND		mg/kg	0.00095	0.00005	1
Chloroform	ND		mg/kg	0.00095	0.00023	1
Carbon tetrachloride	ND		mg/kg	0.00063	0.00013	1
1,2-Dichloropropane	ND		mg/kg	0.0022	0.00014	1
Dibromochloromethane	ND		mg/kg	0.00063	0.00009	1
1,1,2-Trichloroethane	ND		mg/kg	0.00095	0.00019	1
Tetrachloroethene	ND		mg/kg	0.00063	0.00008	1
Chlorobenzene	ND		mg/kg	0.00063	0.00022	1
Trichlorofluoromethane	ND		mg/kg	0.0032	0.00024	1
1,2-Dichloroethane	ND		mg/kg	0.00063	0.00007	1
1,1,1-Trichloroethane	ND		mg/kg	0.00063	0.00007	1
Bromodichloromethane	ND		mg/kg	0.00063	0.00011	1
trans-1,3-Dichloropropene	ND		mg/kg	0.00063	0.00007	1
cis-1,3-Dichloropropene	ND		mg/kg	0.00063	0.00007	1
1,3-Dichloropropene, Total	ND		mg/kg	0.00063	0.00007	1
Bromoform	ND		mg/kg	0.0025	0.00015	1
1,1,2,2-Tetrachloroethane	ND		mg/kg	0.00063	0.00006	1
Benzene	ND		mg/kg	0.00063	0.00007	1
Toluene	ND		mg/kg	0.00095	0.00012	1
Ethylbenzene	ND		mg/kg	0.00063	0.00008	1
Chloromethane	ND		mg/kg	0.0032	0.00018	1
Bromomethane	ND		mg/kg	0.0013	0.00021	1
Vinyl chloride	ND		mg/kg	0.0013	0.00007	1
Chloroethane	ND		mg/kg	0.0013	0.00020	1
1,1-Dichloroethene	ND		mg/kg	0.00063	0.00016	1
trans-1,2-Dichloroethene	ND		mg/kg	0.00095	0.00013	1

Project Name: KINGSBRIDGE **Lab Number:** L1533535

Project Number: 41.0162364.20 **Report Date:** 12/28/15

SAMPLE RESULTS

Lab ID: L1533535-04 Date Collected: 12/17/15 12:10

Client ID: TP-7 (0-2) Date Received: 12/17/15

Sample Location: 29 WEST KINGSBRIDGE ROAD , BRONX, NY Field Prep: Not Specified

Parameter	Result	Qualifier	Units	RL	MDL	Dilution Factor
Volatile Organics by GC/MS-5035 - Westborough Lab						
Trichloroethene	ND		mg/kg	0.00063	0.00007	1
1,2-Dichlorobenzene	ND		mg/kg	0.0032	0.00009	1
1,3-Dichlorobenzene	ND		mg/kg	0.0032	0.00008	1
1,4-Dichlorobenzene	ND		mg/kg	0.0032	0.00008	1
Methyl tert butyl ether	ND		mg/kg	0.0013	0.00005	1
p/m-Xylene	ND		mg/kg	0.0013	0.00012	1
o-Xylene	ND		mg/kg	0.0013	0.00011	1
Xylene (Total)	ND		mg/kg	0.0013	0.00011	1
cis-1,2-Dichloroethene	ND		mg/kg	0.00063	0.00009	1
1,2-Dichloroethene (total)	ND		mg/kg	0.00063	0.00009	1
Styrene	ND		mg/kg	0.0013	0.00025	1
Dichlorodifluoromethane	ND		mg/kg	0.0063	0.00012	1
Acetone	ND		mg/kg	0.023	0.00065	1
Carbon disulfide	ND		mg/kg	0.0063	0.00070	1
2-Butanone	ND		mg/kg	0.0063	0.00017	1
4-Methyl-2-pentanone	ND		mg/kg	0.0063	0.00015	1
2-Hexanone	ND		mg/kg	0.0063	0.00042	1
Bromochloromethane	ND		mg/kg	0.0032	0.00017	1
Isopropylbenzene	ND		mg/kg	0.00063	0.00006	1
1,2,3-Trichlorobenzene	ND		mg/kg	0.0032	0.00009	1
1,2,4-Trichlorobenzene	ND		mg/kg	0.0032	0.00011	1
Methyl Acetate	ND		mg/kg	0.0025	0.00017	1
Cyclohexane	ND		mg/kg	0.013	0.00009	1
Methyl cyclohexane	ND		mg/kg	0.0025	0.00009	1
1,1,2-Trichloro-1,2,2-Trifluoroethane	ND		mg/kg	0.013	0.00017	1
Tentatively Identified Compounds						
No Tentatively Identified Compounds	ND		mg/kg			1

Surrogate	% Recovery	Qualifier	Acceptance Criteria
1,2-Dichloroethane-d4	105		70-130
Toluene-d8	92		70-130
4-Bromofluorobenzene	92		70-130
Dibromofluoromethane	113		70-130

Project Name: KINGSBRIDGE **Lab Number:** L1533535

Project Number: 41.0162364.20 **Report Date:** 12/28/15

SAMPLE RESULTS

Lab ID: L1533535-05
Client ID: TP-3 (0-2)
Sample Location: 29 WEST KINGSBRIDGE ROAD , BRONX, NY
Matrix: Soil
Analytical Method: 1,8260C
Analytical Date: 12/24/15 10:11
Analyst: MM
Percent Solids: 88%
TCLP/SPLP Ext. Date: 12/23/15 13:43

Date Collected: 12/17/15 12:00
Date Received: 12/17/15
Field Prep: Not Specified

Parameter	Result	Qualifier	Units	RL	MDL	Dilution Factor
TCLP Volatiles by EPA 1311 - Westborough Lab						
Chloroform	ND		ug/l	7.5	1.6	10
Carbon tetrachloride	ND		ug/l	5.0	1.3	10
Tetrachloroethene	ND		ug/l	5.0	1.8	10
Chlorobenzene	ND		ug/l	5.0	1.8	10
1,2-Dichloroethane	ND		ug/l	5.0	1.3	10
Benzene	ND		ug/l	5.0	1.6	10
Vinyl chloride	ND		ug/l	10	0.70	10
1,1-Dichloroethene	ND		ug/l	5.0	1.4	10
Trichloroethene	ND		ug/l	5.0	1.8	10
1,4-Dichlorobenzene	ND		ug/l	25	1.9	10
2-Butanone	ND		ug/l	50	19.	10

Surrogate	% Recovery	Qualifier	Acceptance Criteria
1,2-Dichloroethane-d4	99		70-130
Toluene-d8	98		70-130
4-Bromofluorobenzene	99		70-130
Dibromofluoromethane	103		70-130

Project Name: KINGSBRIDGE **Lab Number:** L1533535

Project Number: 41.0162364.20 **Report Date:** 12/28/15

SAMPLE RESULTS

Lab ID: L1533535-05
Client ID: TP-3 (0-2)
Sample Location: 29 WEST KINGSBRIDGE ROAD , BRONX, NY
Matrix: Soil
Analytical Method: 1,8260C
Analytical Date: 12/23/15 19:22
Analyst: BN
Percent Solids: 88%

Date Collected: 12/17/15 12:00
Date Received: 12/17/15
Field Prep: Not Specified

Parameter	Result	Qualifier	Units	RL	MDL	Dilution Factor
Volatile Organics by GC/MS-5035 - Westborough Lab						
1,2-Dibromo-3-chloropropane	ND		mg/kg	0.0017	0.00022	1
1,4-Dioxane	ND		mg/kg	0.056	0.0081	1
1,2-Dibromoethane	ND		mg/kg	0.0017	0.00009	1
Methylene chloride	ND		mg/kg	0.0028	0.00062	1
1,1-Dichloroethane	ND		mg/kg	0.00085	0.00004	1
Chloroform	ND		mg/kg	0.00085	0.00021	1
Carbon tetrachloride	ND		mg/kg	0.00056	0.00012	1
1,2-Dichloropropane	ND		mg/kg	0.0020	0.00013	1
Dibromochloromethane	ND		mg/kg	0.00056	0.00008	1
1,1,2-Trichloroethane	ND		mg/kg	0.00085	0.00017	1
Tetrachloroethene	ND		mg/kg	0.00056	0.00007	1
Chlorobenzene	ND		mg/kg	0.00056	0.00020	1
Trichlorofluoromethane	ND		mg/kg	0.0028	0.00022	1
1,2-Dichloroethane	ND		mg/kg	0.00056	0.00006	1
1,1,1-Trichloroethane	ND		mg/kg	0.00056	0.00006	1
Bromodichloromethane	ND		mg/kg	0.00056	0.00009	1
trans-1,3-Dichloropropene	ND		mg/kg	0.00056	0.00006	1
cis-1,3-Dichloropropene	ND		mg/kg	0.00056	0.00006	1
1,3-Dichloropropene, Total	ND		mg/kg	0.00056	0.00006	1
Bromoform	ND		mg/kg	0.0023	0.00013	1
1,1,2,2-Tetrachloroethane	ND		mg/kg	0.00056	0.00005	1
Benzene	ND		mg/kg	0.00056	0.00006	1
Toluene	ND		mg/kg	0.00085	0.00011	1
Ethylbenzene	ND		mg/kg	0.00056	0.00007	1
Chloromethane	ND		mg/kg	0.0028	0.00017	1
Bromomethane	ND		mg/kg	0.0011	0.00019	1
Vinyl chloride	ND		mg/kg	0.0011	0.00006	1
Chloroethane	ND		mg/kg	0.0011	0.00018	1
1,1-Dichloroethene	ND		mg/kg	0.00056	0.00015	1
trans-1,2-Dichloroethene	ND		mg/kg	0.00085	0.00012	1

Project Name: KINGSBRIDGE **Lab Number:** L1533535

Project Number: 41.0162364.20 **Report Date:** 12/28/15

SAMPLE RESULTS

Lab ID: L1533535-05 Date Collected: 12/17/15 12:00

Client ID: TP-3 (0-2) Date Received: 12/17/15

Sample Location: 29 WEST KINGSBRIDGE ROAD , BRONX, NY Field Prep: Not Specified

Parameter	Result	Qualifier	Units	RL	MDL	Dilution Factor
Volatile Organics by GC/MS-5035 - Westborough Lab						
Trichloroethene	ND		mg/kg	0.00056	0.00007	1
1,2-Dichlorobenzene	ND		mg/kg	0.0028	0.00008	1
1,3-Dichlorobenzene	ND		mg/kg	0.0028	0.00007	1
1,4-Dichlorobenzene	ND		mg/kg	0.0028	0.00007	1
Methyl tert butyl ether	ND		mg/kg	0.0011	0.00004	1
p/m-Xylene	ND		mg/kg	0.0011	0.00011	1
o-Xylene	ND		mg/kg	0.0011	0.00009	1
Xylene (Total)	ND		mg/kg	0.0011	0.00009	1
cis-1,2-Dichloroethene	ND		mg/kg	0.00056	0.00008	1
1,2-Dichloroethene (total)	ND		mg/kg	0.00056	0.00008	1
Styrene	ND		mg/kg	0.0011	0.00023	1
Dichlorodifluoromethane	ND		mg/kg	0.0056	0.00011	1
Acetone	ND		mg/kg	0.020	0.00058	1
Carbon disulfide	ND		mg/kg	0.0056	0.00062	1
2-Butanone	ND		mg/kg	0.0056	0.00015	1
4-Methyl-2-pentanone	ND		mg/kg	0.0056	0.00014	1
2-Hexanone	ND		mg/kg	0.0056	0.00038	1
Bromochloromethane	ND		mg/kg	0.0028	0.00016	1
Isopropylbenzene	ND		mg/kg	0.00056	0.00005	1
1,2,3-Trichlorobenzene	ND		mg/kg	0.0028	0.00008	1
1,2,4-Trichlorobenzene	ND		mg/kg	0.0028	0.00010	1
Methyl Acetate	ND		mg/kg	0.0023	0.00015	1
Cyclohexane	ND		mg/kg	0.011	0.00008	1
Methyl cyclohexane	ND		mg/kg	0.0023	0.00008	1
1,1,2-Trichloro-1,2,2-Trifluoroethane	ND		mg/kg	0.011	0.00015	1

Tentatively Identified Compounds

No Tentatively Identified Compounds	ND	mg/kg	1

Surrogate	% Recovery	Qualifier	Acceptance Criteria
1,2-Dichloroethane-d4	105		70-130
Toluene-d8	92		70-130
4-Bromofluorobenzene	92		70-130
Dibromofluoromethane	115		70-130

Project Name: KINGSBRIDGE
Project Number: 41.0162364.20

Lab Number: L1533535
Report Date: 12/28/15

Method Blank Analysis
Batch Quality Control

Analytical Method: 1,8260C
Analytical Date: 12/23/15 10:49
Analyst: BN

Parameter	Result	Qualifier	Units	RL	MDL
Volatile Organics by GC/MS-5035 - Westborough Lab for sample(s): 01-05 Batch: WG852523-3					
1,2-Dibromo-3-chloropropane	ND		mg/kg	0.0030	0.00040
1,4-Dioxane	ND		mg/kg	0.10	0.014
1,2-Dibromoethane	ND		mg/kg	0.0030	0.00017
Methylene chloride	0.0038	J	mg/kg	0.0050	0.0011
1,1-Dichloroethane	ND		mg/kg	0.0015	0.00008
Chloroform	ND		mg/kg	0.0015	0.00037
Carbon tetrachloride	ND		mg/kg	0.0010	0.00021
1,2-Dichloropropane	ND		mg/kg	0.0035	0.00023
Dibromochloromethane	ND		mg/kg	0.0010	0.00015
1,1,2-Trichloroethane	ND		mg/kg	0.0015	0.00030
2-Chloroethylvinyl ether	ND		mg/kg	0.020	0.00062
Tetrachloroethene	ND		mg/kg	0.0010	0.00014
Chlorobenzene	ND		mg/kg	0.0010	0.00035
Trichlorofluoromethane	ND		mg/kg	0.0050	0.00039
1,2-Dichloroethane	ND		mg/kg	0.0010	0.00011
1,1,1-Trichloroethane	ND		mg/kg	0.0010	0.00011
Bromodichloromethane	ND		mg/kg	0.0010	0.00017
trans-1,3-Dichloropropene	ND		mg/kg	0.0010	0.00012
cis-1,3-Dichloropropene	ND		mg/kg	0.0010	0.00012
1,3-Dichloropropene, Total	ND		mg/kg	0.0010	0.00012
1,1-Dichloropropene	ND		mg/kg	0.0050	0.00014
Bromoform	ND		mg/kg	0.0040	0.00024
1,1,2,2-Tetrachloroethane	ND		mg/kg	0.0010	0.00010
Benzene	ND		mg/kg	0.0010	0.00012
Toluene	ND		mg/kg	0.0015	0.00019
Ethylbenzene	ND		mg/kg	0.0010	0.00013
Chloromethane	ND		mg/kg	0.0050	0.00029
Bromomethane	ND		mg/kg	0.0020	0.00034
Vinyl chloride	ND		mg/kg	0.0020	0.00012

Project Name: KINGSBRIDGE
Project Number: 41.0162364.20

Lab Number: L1533535
Report Date: 12/28/15

Method Blank Analysis
Batch Quality Control

Analytical Method: 1,8260C
Analytical Date: 12/23/15 10:49
Analyst: BN

Parameter	Result	Qualifier	Units	RL	MDL
Volatile Organics by GC/MS-5035 - Westborough Lab for sample(s): 01-05 Batch: WG852523-3					
Chloroethane	ND		mg/kg	0.0020	0.00032
1,1-Dichloroethene	ND		mg/kg	0.0010	0.00026
trans-1,2-Dichloroethene	ND		mg/kg	0.0015	0.00021
Trichloroethene	ND		mg/kg	0.0010	0.00012
1,2-Dichlorobenzene	ND		mg/kg	0.0050	0.00015
1,3-Dichlorobenzene	ND		mg/kg	0.0050	0.00014
1,4-Dichlorobenzene	ND		mg/kg	0.0050	0.00014
Methyl tert butyl ether	ND		mg/kg	0.0020	0.00008
p/m-Xylene	ND		mg/kg	0.0020	0.00020
o-Xylene	ND		mg/kg	0.0020	0.00017
Xylene (Total)	ND		mg/kg	0.0020	0.00017
cis-1,2-Dichloroethene	ND		mg/kg	0.0010	0.00014
1,2-Dichloroethene (total)	ND		mg/kg	0.0010	0.00014
Dibromomethane	ND		mg/kg	0.010	0.00016
1,4-Dichlorobutane	ND		mg/kg	0.010	0.00013
1,2,3-Trichloropropane	ND		mg/kg	0.010	0.00016
Styrene	ND		mg/kg	0.0020	0.00040
Dichlorodifluoromethane	ND		mg/kg	0.010	0.00019
Acetone	ND		mg/kg	0.036	0.0010
Carbon disulfide	ND		mg/kg	0.010	0.0011
2-Butanone	ND		mg/kg	0.010	0.00027
Vinyl acetate	ND		mg/kg	0.010	0.00013
4-Methyl-2-pentanone	ND		mg/kg	0.010	0.00024
2-Hexanone	ND		mg/kg	0.010	0.00067
Ethyl methacrylate	ND		mg/kg	0.010	0.00015
Acrolein	ND		mg/kg	0.025	0.0081
Acrylonitrile	ND		mg/kg	0.0040	0.00051
Bromochloromethane	ND		mg/kg	0.0050	0.00028
Tetrahydrofuran	ND		mg/kg	0.020	0.0010

Project Name: KINGSBRIDGE
Project Number: 41.0162364.20

Lab Number: L1533535
Report Date: 12/28/15

Method Blank Analysis
Batch Quality Control

Analytical Method: 1,8260C
Analytical Date: 12/23/15 10:49
Analyst: BN

Parameter	Result	Qualifier	Units	RL	MDL
Volatile Organics by GC/MS-5035 - Westborough Lab for sample(s): 01-05 Batch: WG852523-3					
2,2-Dichloropropane	ND		mg/kg	0.0050	0.00023
1,3-Dichloropropane	ND		mg/kg	0.0050	0.00014
1,1,1,2-Tetrachloroethane	ND		mg/kg	0.0010	0.00032
Bromobenzene	ND		mg/kg	0.0050	0.00021
n-Butylbenzene	ND		mg/kg	0.0010	0.00011
sec-Butylbenzene	ND		mg/kg	0.0010	0.00012
tert-Butylbenzene	ND		mg/kg	0.0050	0.00014
o-Chlorotoluene	ND		mg/kg	0.0050	0.00016
p-Chlorotoluene	ND		mg/kg	0.0050	0.00013
Hexachlorobutadiene	ND		mg/kg	0.0050	0.00023
Isopropylbenzene	ND		mg/kg	0.0010	0.00010
p-Isopropyltoluene	ND		mg/kg	0.0010	0.00012
Naphthalene	ND		mg/kg	0.0050	0.00014
n-Propylbenzene	ND		mg/kg	0.0010	0.00011
1,2,3-Trichlorobenzene	ND		mg/kg	0.0050	0.00015
1,2,4-Trichlorobenzene	ND		mg/kg	0.0050	0.00018
1,3,5-Trimethylbenzene	ND		mg/kg	0.0050	0.00014
1,2,4-Trimethylbenzene	ND		mg/kg	0.0050	0.00014
trans-1,4-Dichloro-2-butene	ND		mg/kg	0.0050	0.00039
Ethyl ether	ND		mg/kg	0.0050	0.00026
Methyl Acetate	ND		mg/kg	0.0040	0.00027
Ethyl Acetate	ND		mg/kg	0.020	0.00092
Isopropyl Ether	ND		mg/kg	0.0040	0.00014
Cyclohexane	ND		mg/kg	0.020	0.00015
tert-Butyl Alcohol	ND		mg/kg	0.10	0.0029
Ethyl-Tert-Butyl-Ether	ND		mg/kg	0.0040	0.00012
Tertiary-Amyl Methyl Ether	ND		mg/kg	0.0040	0.00009
Methyl cyclohexane	ND		mg/kg	0.0040	0.00015
1,1,2-Trichloro-1,2,2-Trifluoroethane	ND		mg/kg	0.020	0.00027

Project Name: KINGSBRIDGE
Project Number: 41.0162364.20

Lab Number: L1533535
Report Date: 12/28/15

Method Blank Analysis
Batch Quality Control

Analytical Method: 1,8260C
Analytical Date: 12/23/15 10:49
Analyst: BN

Parameter	Result	Qualifier	Units	RL	MDL
Volatile Organics by GC/MS-5035 - Westborough Lab for sample(s): 01-05 Batch: WG852523-3					
1,2,4,5-Tetramethylbenzene	ND		mg/kg	0.0040	0.00013
1,4-Diethylbenzene	ND		mg/kg	0.0040	0.00016
4-Ethyltoluene	ND		mg/kg	0.0040	0.00012
Tentatively Identified Compounds					
No Tentatively Identified Compounds	ND		mg/kg		

Surrogate	%Recovery	Qualifier	Acceptance Criteria
1,2-Dichloroethane-d4	98		70-130
Toluene-d8	93		70-130
4-Bromofluorobenzene	96		70-130
Dibromofluoromethane	106		70-130

Project Name: KINGSBRIDGE
Project Number: 41.0162364.20

Lab Number: L1533535
Report Date: 12/28/15

Method Blank Analysis
Batch Quality Control

Analytical Method: 1,8260C
Analytical Date: 12/24/15 07:14
Analyst: MM
TCLP/SPLP Extraction Date: 12/23/15 13:43

Extraction Date: 12/23/15 13:43

Parameter	Result	Qualifier	Units	RL	MDL
TCLP Volatiles by EPA 1311 - Westborough Lab for sample(s): 01-05 Batch: WG852825-3					
Chloroform	ND		ug/l	7.5	1.6
Carbon tetrachloride	ND		ug/l	5.0	1.3
Tetrachloroethene	ND		ug/l	5.0	1.8
Chlorobenzene	ND		ug/l	5.0	1.8
1,2-Dichloroethane	ND		ug/l	5.0	1.3
Benzene	ND		ug/l	5.0	1.6
Vinyl chloride	ND		ug/l	10	0.70
1,1-Dichloroethene	ND		ug/l	5.0	1.4
Trichloroethene	ND		ug/l	5.0	1.8
1,4-Dichlorobenzene	ND		ug/l	25	1.9
2-Butanone	ND		ug/l	50	19.

Surrogate	%Recovery	Qualifier	Acceptance Criteria
1,2-Dichloroethane-d4	97		70-130
Toluene-d8	97		70-130
4-Bromofluorobenzene	100		70-130
dibromofluoromethane	100		70-130

Lab Control Sample Analysis
Batch Quality Control

Project Name: KINGSBRIDGE
Project Number: 41.0162364.20

Lab Number: L1533535
Report Date: 12/28/15

Parameter	LCS %Recovery	Qual	LCSD %Recovery	Qual	%Recovery Limits	RPD	Qual	RPD Limits
Volatile Organics by GC/MS-5035 - Westborough Lab Associated sample(s): 01-05 Batch: WG852523-1 WG852523-2								
1,2-Dibromo-3-chloropropane	90		82		40-160	9		30
1,4-Dioxane	94		86		40-160	9		30
1,2-Dibromoethane	97		89		70-130	9		30
Methylene chloride	125		125		70-130	0		30
1,1-Dichloroethane	103		94		70-130	9		30
Chloroform	109		100		70-130	9		30
Carbon tetrachloride	116		105		70-130	10		30
1,2-Dichloropropane	102		94		70-130	8		30
Dibromochloromethane	99		91		70-130	8		30
1,1,2-Trichloroethane	99		90		70-130	10		30
2-Chloroethylvinyl ether	95		88		40-160	8		30
Tetrachloroethene	97		90		70-130	7		30
Chlorobenzene	98		90		70-130	9		30
Trichlorofluoromethane	118		106		40-160	11		30
1,2-Dichloroethane	106		98		70-130	8		30
1,1,1-Trichloroethane	112		103		70-130	8		30
Bromodichloromethane	108		99		70-130	9		30
trans-1,3-Dichloropropene	93		87		70-130	7		30
cis-1,3-Dichloropropene	105		97		40-160	8		30
1,1-Dichloropropene	108		98		70-130	10		30
Bromoform	90		82		40-160	9		30

Lab Control Sample Analysis
Batch Quality Control

Project Name: KINGSBRIDGE
Project Number: 41.0162364.20

Lab Number: L1533535
Report Date: 12/28/15

Parameter	LCS %Recovery	Qual	LCSD %Recovery	Qual	%Recovery Limits	RPD	Qual	RPD Limits
Volatile Organics by GC/MS-5035 - Westborough Lab Associated sample(s): 01-05 Batch: WG852523-1 WG852523-2								
1,1,2,2-Tetrachloroethane	92		84		40-160	9		30
Benzene	106		97		70-130	9		30
Toluene	93		86		70-130	8		30
Ethylbenzene	95		88		70-130	8		30
Chloromethane	77		69		40-160	11		30
Bromomethane	115		105		40-160	9		30
Vinyl chloride	85		76		70-130	11		30
Chloroethane	117		106		40-160	10		30
1,1-Dichloroethene	106		98		70-130	8		30
trans-1,2-Dichloroethene	104		96		70-130	8		30
Trichloroethene	112		100		70-130	11		30
1,2-Dichlorobenzene	97		88		70-130	10		30
1,3-Dichlorobenzene	98		88		70-130	11		30
1,4-Dichlorobenzene	96		88		70-130	9		30
Methyl tert butyl ether	98		89		70-130	10		30
p/m-Xylene	98		90		70-130	9		30
o-Xylene	96		88		70-130	9		30
cis-1,2-Dichloroethene	106		98		70-130	8		30
Dibromomethane	111		102		70-130	8		30
1,4-Dichlorobutane	86		78		70-130	10		30
1,2,3-Trichloropropane	94		86		70-130	9		30

Lab Control Sample Analysis

Batch Quality Control

Project Name: KINGSBRIDGE

Project Number: 41.0162364.20

Lab Number: L1533535

Report Date: 12/28/15

Parameter	LCS %Recovery	Qual	LCSD %Recovery	Qual	%Recovery Limits	RPD	Qual	RPD Limits
Volatile Organics by GC/MS-5035 - Westborough Lab Associated sample(s): 01-05 Batch: WG852523-1 WG852523-2								
Styrene	97		90		40-160	7		30
Dichlorodifluoromethane	69		60		40-160	14		30
Acetone	96		85		40-160	12		30
Carbon disulfide	100		88		40-160	13		30
2-Butanone	84		77		40-160	9		30
Vinyl acetate	89		82		70-130	8		30
4-Methyl-2-pentanone	83		77		40-160	8		30
2-Hexanone	60		57		40-160	5		30
Ethyl methacrylate	82		75		70-130	9		30
Acrolein	88		79		40-160	11		30
Acrylonitrile	98		90		70-130	9		30
Bromochloromethane	117		106		70-130	10		30
Tetrahydrofuran	80		73		70-130	9		30
2,2-Dichloropropane	108		98		40-160	10		30
1,3-Dichloropropane	95		87		70-130	9		30
1,1,1,2-Tetrachloroethane	100		91		70-130	9		30
Bromobenzene	93		86		70-130	8		30
n-Butylbenzene	100		90		70-130	11		30
sec-Butylbenzene	99		90		70-130	10		30
tert-Butylbenzene	95		86		70-130	10		30
o-Chlorotoluene	93		94		70-130	1		30

Lab Control Sample Analysis
Batch Quality Control

Project Name: KINGSBRIDGE
Project Number: 41.0162364.20

Lab Number: L1533535
Report Date: 12/28/15

Parameter	LCS %Recovery	Qual	LCSD %Recovery	Qual	%Recovery Limits	RPD	Qual	RPD Limits
Volatile Organics by GC/MS-5035 - Westborough Lab Associated sample(s): 01-05 Batch: WG852523-1 WG852523-2								
p-Chlorotoluene	95		86		70-130	10		30
Hexachlorobutadiene	84		76		70-130	10		30
Isopropylbenzene	95		86		70-130	10		30
p-Isopropyltoluene	96		87		70-130	10		30
Naphthalene	86		79		40-160	8		30
n-Propylbenzene	96		88		70-130	9		30
1,2,3-Trichlorobenzene	84		77		70-130	9		30
1,2,4-Trichlorobenzene	85		78		70-130	9		30
1,3,5-Trimethylbenzene	97		88		70-130	10		30
1,2,4-Trimethylbenzene	95		86		70-130	10		30
trans-1,4-Dichloro-2-butene	92		79		70-130	15		30
Ethyl ether	103		95		70-130	8		30
Methyl Acetate	91		83		70-130	9		30
Ethyl Acetate	83		77		70-130	8		30
Isopropyl Ether	90		83		70-130	8		30
Cyclohexane	103		93		70-130	10		30
tert-Butyl Alcohol	81		73		40-160	10		30
Ethyl-Tert-Butyl-Ether	93		86		70-130	8		30
Tertiary-Amyl Methyl Ether	95		88		70-130	8		30
Methyl cyclohexane	125		116		70-130	7		30
1,1,2-Trichloro-1,2,2-Trifluoroethane	**131**	Q	122		70-130	7		30

Lab Control Sample Analysis

Batch Quality Control

Project Name: KINGSBRIDGE

Project Number: 41.0162364.20

Lab Number: L1533535

Report Date: 12/28/15

Parameter	LCS %Recovery	Qual	LCSD %Recovery	Qual	%Recovery Limits	RPD	Qual	RPD Limits
Volatile Organics by GC/MS-5035 - Westborough Lab Associated sample(s): 01-05 Batch: WG852523-1 WG852523-2								
1,2,4,5-Tetramethylbenzene	89		81		70-130	9		30
1,4-Diethylbenzene	95		86		70-130	10		30
4-Ethyltoluene	96		87		70-130	10		30

Surrogate	LCS %Recovery	Qual	LCSD %Recovery	Qual	Acceptance Criteria
1,2-Dichloroethane-d4	98		98		70-130
Toluene-d8	93		94		70-130
4-Bromofluorobenzene	94		94		70-130
Dibromofluoromethane	107		107		70-130

Lab Control Sample Analysis

Batch Quality Control

Project Name: KINGSBRIDGE
Project Number: 41.0162364.20

Lab Number: L1533535
Report Date: 12/28/15

Parameter	LCS %Recovery	Qual	LCSD %Recovery	Qual	%Recovery Limits	RPD	Qual	RPD Limits
TCLP Volatiles by EPA 1311 - Westborough Lab Associated sample(s): 01-05 Batch: WG852825-1 WG852825-2								
Chloroform	98		96		70-130	2		20
Carbon tetrachloride	102		99		63-132	3		20
Tetrachloroethene	105		102		70-130	3		20
Chlorobenzene	100		98		75-130	2		25
1,2-Dichloroethane	93		91		70-130	2		20
Benzene	100		99		70-130	1		25
Vinyl chloride	97		95		55-140	2		20
1,1-Dichloroethene	103		102		61-145	1		25
Trichloroethene	99		99		70-130	0		25
1,4-Dichlorobenzene	99		98		70-130	1		20
2-Butanone	85		82		63-138	4		20

Surrogate	LCS %Recovery	Qual	LCSD %Recovery	Qual	Acceptance Criteria
1,2-Dichloroethane-d4	95		95		70-130
Toluene-d8	99		100		70-130
4-Bromofluorobenzene	99		98		70-130
Dibromofluoromethane	99		100		70-130

SEMIVOLATILES

Project Name: KINGSBRIDGE **Lab Number:** L1533535

Project Number: 41.0162364.20 **Report Date:** 12/28/15

SAMPLE RESULTS

Lab ID: L1533535-01
Client ID: TP-101(0-2)
Sample Location: 29 WEST KINGSBRIDGE ROAD , BRONX, NY
Matrix: Soil
Analytical Method: 1,8270D
Analytical Date: 12/28/15 16:20
Analyst: AL
Percent Solids: 91%
TCLP/SPLP Ext. Date: 12/22/15 17:37

Date Collected: 12/17/15 12:50
Date Received: 12/17/15
Field Prep: Not Specified
Extraction Method: EPA 3510C
Extraction Date: 12/27/15 10:10

Parameter	Result	Qualifier	Units	RL	MDL	Dilution Factor
TCLP Semivolatiles by EPA 1311 - Westborough Lab						
Hexachlorobenzene	ND		ug/l	10	2.9	1
2,4-Dinitrotoluene	ND		ug/l	25	4.2	1
Hexachlorobutadiene	ND		ug/l	10	3.3	1
Hexachloroethane	ND		ug/l	10	3.4	1
Nitrobenzene	ND		ug/l	10	3.8	1
2,4,6-Trichlorophenol	ND		ug/l	25	3.4	1
Pentachlorophenol	ND		ug/l	50	17.	1
2-Methylphenol	ND		ug/l	25	5.1	1
3-Methylphenol/4-Methylphenol	ND		ug/l	25	5.6	1
2,4,5-Trichlorophenol	ND		ug/l	25	3.6	1
Pyridine	ND		ug/l	25	6.0	1

Surrogate	% Recovery	Qualifier	Acceptance Criteria
2-Fluorophenol	97		21-120
Phenol-d6	90		10-120
Nitrobenzene-d5	94		23-120
2-Fluorobiphenyl	92		15-120
2,4,6-Tribromophenol	102		10-120
4-Terphenyl-d14	97		33-120

Project Name: KINGSBRIDGE **Lab Number:** L1533535

Project Number: 41.0162364.20 **Report Date:** 12/28/15

SAMPLE RESULTS

Lab ID: L1533535-01
Client ID: TP-101(0-2)
Sample Location: 29 WEST KINGSBRIDGE ROAD , BRONX, NY
Matrix: Soil
Analytical Method: 1,8270D
Analytical Date: 12/24/15 15:00
Analyst: PS
Percent Solids: 91%

Date Collected: 12/17/15 12:50
Date Received: 12/17/15
Field Prep: Not Specified
Extraction Method: EPA 3546
Extraction Date: 12/24/15 00:24

Parameter	Result	Qualifier	Units	RL	MDL	Dilution Factor
Semivolatile Organics by GC/MS - Westborough Lab						
Acenaphthene	ND		mg/kg	0.14	0.015	1
2-Chloronaphthalene	ND		mg/kg	0.18	0.017	1
Hexachlorobenzene	ND		mg/kg	0.052	0.017	1
Bis(2-chloroethyl)ether	ND		mg/kg	0.066	0.022	1
3,3'-Dichlorobenzidine	ND		mg/kg	0.14	0.047	1
2,4-Dinitrotoluene	ND		mg/kg	0.091	0.030	1
2,6-Dinitrotoluene	ND		mg/kg	0.072	0.024	1
Fluoranthene	0.031	J	mg/kg	0.11	0.021	1
4-Chlorophenyl phenyl ether	ND		mg/kg	0.18	0.015	1
Bis(2-chloroisopropyl)ether	ND		mg/kg	0.22	0.021	1
Bis(2-chloroethoxy)methane	ND		mg/kg	0.20	0.017	1
Hexachlorobutadiene	ND		mg/kg	0.068	0.023	1
Hexachlorocyclopentadiene	ND		mg/kg	0.52	0.12	1
Hexachloroethane	ND		mg/kg	0.088	0.029	1
Isophorone	ND		mg/kg	0.061	0.020	1
Naphthalene	ND		mg/kg	0.18	0.022	1
Nitrobenzene	ND		mg/kg	0.081	0.027	1
NitrosoDiPhenylAmine(NDPA)/DPA	ND		mg/kg	0.045	0.015	1
n-Nitrosodi-n-propylamine	ND		mg/kg	0.046	0.015	1
Bis(2-Ethylhexyl)phthalate	0.16	J	mg/kg	0.18	0.019	1
Butyl benzyl phthalate	ND		mg/kg	0.18	0.024	1
Di-n-butylphthalate	ND		mg/kg	0.18	0.016	1
Di-n-octylphthalate	ND		mg/kg	0.18	0.057	1
Diethyl phthalate	ND		mg/kg	0.18	0.016	1
Dimethyl phthalate	ND		mg/kg	0.18	0.017	1
Benzo(a)anthracene	ND		mg/kg	0.061	0.020	1
Benzo(a)pyrene	ND		mg/kg	0.13	0.044	1
Benzo(b)fluoranthene	0.019	J	mg/kg	0.046	0.015	1
Benzo(k)fluoranthene	ND		mg/kg	0.038	0.013	1
Chrysene	0.022	J	mg/kg	0.11	0.019	1

Project Name: KINGSBRIDGE **Lab Number:** L1533535

Project Number: 41.0162364.20 **Report Date:** 12/28/15

SAMPLE RESULTS

Lab ID: L1533535-01 Date Collected: 12/17/15 12:50

Client ID: TP-101(0-2) Date Received: 12/17/15

Sample Location: 29 WEST KINGSBRIDGE ROAD , BRONX, NY Field Prep: Not Specified

Parameter	Result	Qualifier	Units	RL	MDL	Dilution Factor
Semivolatile Organics by GC/MS - Westborough Lab						
Acenaphthylene	ND		mg/kg	0.14	0.020	1
Anthracene	ND		mg/kg	0.11	0.016	1
Benzo(ghi)perylene	ND		mg/kg	0.14	0.021	1
Fluorene	ND		mg/kg	0.18	0.018	1
Phenanthrene	0.015	J	mg/kg	0.11	0.013	1
Dibenzo(a,h)anthracene	ND		mg/kg	0.063	0.021	1
Indeno(1,2,3-cd)Pyrene	ND		mg/kg	0.076	0.025	1
Pyrene	0.027	J	mg/kg	0.11	0.016	1
4-Chloroaniline	ND		mg/kg	0.18	0.021	1
2-Nitroaniline	ND		mg/kg	0.18	0.033	1
3-Nitroaniline	ND		mg/kg	0.18	0.034	1
4-Nitroaniline	ND		mg/kg	0.18	0.075	1
Dibenzofuran	ND		mg/kg	0.18	0.016	1
2-Methylnaphthalene	ND		mg/kg	0.22	0.019	1
2,4,6-Trichlorophenol	ND		mg/kg	0.10	0.034	1
P-Chloro-M-Cresol	ND		mg/kg	0.18	0.027	1
2-Chlorophenol	ND		mg/kg	0.060	0.020	1
2,4-Dichlorophenol	ND		mg/kg	0.087	0.029	1
2,4-Dimethylphenol	ND		mg/kg	0.17	0.058	1
2-Nitrophenol	ND		mg/kg	0.39	0.030	1
2,4-Dinitrophenol	ND		mg/kg	0.26	0.085	1
4,6-Dinitro-o-cresol	ND		mg/kg	0.26	0.087	1
Pentachlorophenol	ND		mg/kg	0.12	0.040	1
Phenol	ND		mg/kg	0.18	0.022	1
2-Methylphenol	ND		mg/kg	0.18	0.028	1
3-Methylphenol/4-Methylphenol	ND		mg/kg	0.26	0.026	1
2,4,5-Trichlorophenol	ND		mg/kg	0.18	0.035	1
Carbazole	ND		mg/kg	0.18	0.012	1
4-Nitrophenol	ND		mg/kg	0.26	0.051	1
4-Bromophenyl phenyl ether	ND		mg/kg	0.18	0.020	1
Benzaldehyde	ND		mg/kg	0.24	0.028	1
Caprolactam	ND		mg/kg	0.18	0.039	1
Acetophenone	ND		mg/kg	0.18	0.019	1
Biphenyl	ND		mg/kg	0.42	0.042	1
1,2,4,5-Tetrachlorobenzene	ND		mg/kg	0.18	0.019	1
Atrazine	ND		mg/kg	0.14	0.064	1
2,3,4,6-Tetrachlorophenol	ND		mg/kg	0.18	0.037	1

Project Name: KINGSBRIDGE **Lab Number:** L1533535

Project Number: 41.0162364.20 **Report Date:** 12/28/15

SAMPLE RESULTS

Lab ID: L1533535-01 Date Collected: 12/17/15 12:50

Client ID: TP-101(0-2) Date Received: 12/17/15

Sample Location: 29 WEST KINGSBRIDGE ROAD , BRONX, NY Field Prep: Not Specified

Parameter	Result	Qualifier	Units	RL	MDL	Dilution Factor
Semivolatile Organics by GC/MS - Westborough Lab						
Tentatively Identified Compounds						
No Tentatively Identified Compounds	ND		mg/kg			1

Surrogate	% Recovery	Qualifier	Acceptance Criteria
2-Fluorophenol	81		30-130
Phenol-d6	83		30-130
Nitrobenzene-d5	75		30-130
2-Fluorobiphenyl	80		30-130
2,4,6-Tribromophenol	97		30-130
4-Terphenyl-d14	80		30-130

Project Name: KINGSBRIDGE **Lab Number:** L1533535

Project Number: 41.0162364.20 **Report Date:** 12/28/15

SAMPLE RESULTS

Lab ID: L1533535-02
Client ID: TP-5 (0-2)
Sample Location: 29 WEST KINGSBRIDGE ROAD , BRONX, NY
Matrix: Soil
Analytical Method: 1,8270D
Analytical Date: 12/28/15 16:46
Analyst: AL
Percent Solids: 99%
TCLP/SPLP Ext. Date: 12/22/15 17:37

Date Collected: 12/17/15 12:45
Date Received: 12/17/15
Field Prep: Not Specified
Extraction Method: EPA 3510C
Extraction Date: 12/27/15 10:10

Parameter	Result	Qualifier	Units	RL	MDL	Dilution Factor
TCLP Semivolatiles by EPA 1311 - Westborough Lab						
Hexachlorobenzene	ND		ug/l	10	2.9	1
2,4-Dinitrotoluene	ND		ug/l	25	4.2	1
Hexachlorobutadiene	ND		ug/l	10	3.3	1
Hexachloroethane	ND		ug/l	10	3.4	1
Nitrobenzene	ND		ug/l	10	3.8	1
2,4,6-Trichlorophenol	ND		ug/l	25	3.4	1
Pentachlorophenol	ND		ug/l	50	17.	1
2-Methylphenol	ND		ug/l	25	5.1	1
3-Methylphenol/4-Methylphenol	ND		ug/l	25	5.6	1
2,4,5-Trichlorophenol	ND		ug/l	25	3.6	1
Pyridine	ND		ug/l	25	6.0	1

Surrogate	% Recovery	Qualifier	Acceptance Criteria
2-Fluorophenol	71		21-120
Phenol-d6	66		10-120
Nitrobenzene-d5	68		23-120
2-Fluorobiphenyl	69		15-120
2,4,6-Tribromophenol	81		10-120
4-Terphenyl-d14	75		33-120

Project Name: KINGSBRIDGE **Lab Number:** L1533535

Project Number: 41.0162364.20 **Report Date:** 12/28/15

SAMPLE RESULTS

Lab ID: L1533535-02
Client ID: TP-5 (0-2)
Sample Location: 29 WEST KINGSBRIDGE ROAD , BRONX, NY
Matrix: Soil
Analytical Method: 1,8270D
Analytical Date: 12/24/15 17:08
Analyst: PS
Percent Solids: 99%

Date Collected: 12/17/15 12:45
Date Received: 12/17/15
Field Prep: Not Specified
Extraction Method: EPA 3546
Extraction Date: 12/24/15 00:24

Parameter	Result	Qualifier	Units	RL	MDL	Dilution Factor
Semivolatile Organics by GC/MS - Westborough Lab						
Acenaphthene	0.24		mg/kg	0.13	0.014	1
2-Chloronaphthalene	ND		mg/kg	0.17	0.016	1
Hexachlorobenzene	ND		mg/kg	0.048	0.016	1
Bis(2-chloroethyl)ether	ND		mg/kg	0.060	0.020	1
3,3'-Dichlorobenzidine	ND		mg/kg	0.13	0.042	1
2,4-Dinitrotoluene	ND		mg/kg	0.083	0.028	1
2,6-Dinitrotoluene	ND		mg/kg	0.066	0.022	1
Fluoranthene	9.6	E	mg/kg	0.10	0.019	1
4-Chlorophenyl phenyl ether	ND		mg/kg	0.17	0.014	1
Bis(2-chloroisopropyl)ether	ND		mg/kg	0.20	0.019	1
Bis(2-chloroethoxy)methane	ND		mg/kg	0.18	0.016	1
Hexachlorobutadiene	ND		mg/kg	0.062	0.021	1
Hexachlorocyclopentadiene	ND		mg/kg	0.47	0.10	1
Hexachloroethane	ND		mg/kg	0.081	0.027	1
Isophorone	ND		mg/kg	0.056	0.018	1
Naphthalene	0.49		mg/kg	0.17	0.020	1
Nitrobenzene	ND		mg/kg	0.074	0.024	1
NitrosoDiPhenylAmine(NDPA)/DPA	ND		mg/kg	0.041	0.014	1
n-Nitrosodi-n-propylamine	ND		mg/kg	0.042	0.014	1
Bis(2-Ethylhexyl)phthalate	ND		mg/kg	0.17	0.017	1
Butyl benzyl phthalate	ND		mg/kg	0.17	0.022	1
Di-n-butylphthalate	ND		mg/kg	0.17	0.015	1
Di-n-octylphthalate	ND		mg/kg	0.17	0.052	1
Diethyl phthalate	ND		mg/kg	0.17	0.015	1
Dimethyl phthalate	ND		mg/kg	0.17	0.016	1
Benzo(a)anthracene	4.9		mg/kg	0.056	0.019	1
Benzo(a)pyrene	4.1		mg/kg	0.12	0.040	1
Benzo(b)fluoranthene	5.6		mg/kg	0.042	0.014	1
Benzo(k)fluoranthene	2.3		mg/kg	0.035	0.012	1
Chrysene	4.8		mg/kg	0.10	0.017	1

Project Name: KINGSBRIDGE **Lab Number:** L1533535

Project Number: 41.0162364.20 **Report Date:** 12/28/15

SAMPLE RESULTS

Lab ID: L1533535-02 Date Collected: 12/17/15 12:45

Client ID: TP-5 (0-2) Date Received: 12/17/15

Sample Location: 29 WEST KINGSBRIDGE ROAD , BRONX, NY Field Prep: Not Specified

Parameter	Result	Qualifier	Units	RL	MDL	Dilution Factor
Semivolatile Organics by GC/MS - Westborough Lab						
Acenaphthylene	1.2		mg/kg	0.13	0.019	1
Anthracene	1.5		mg/kg	0.10	0.015	1
Benzo(ghi)perylene	2.4		mg/kg	0.13	0.020	1
Fluorene	0.47		mg/kg	0.17	0.016	1
Phenanthrene	5.3		mg/kg	0.10	0.012	1
Dibenzo(a,h)anthracene	0.64		mg/kg	0.058	0.019	1
Indeno(1,2,3-cd)Pyrene	2.8		mg/kg	0.070	0.023	1
Pyrene	7.2	E	mg/kg	0.10	0.014	1
4-Chloroaniline	ND		mg/kg	0.17	0.019	1
2-Nitroaniline	ND		mg/kg	0.17	0.030	1
3-Nitroaniline	ND		mg/kg	0.17	0.031	1
4-Nitroaniline	ND		mg/kg	0.17	0.069	1
Dibenzofuran	0.23		mg/kg	0.17	0.015	1
2-Methylnaphthalene	0.10	J	mg/kg	0.20	0.018	1
2,4,6-Trichlorophenol	ND		mg/kg	0.095	0.031	1
P-Chloro-M-Cresol	ND		mg/kg	0.17	0.025	1
2-Chlorophenol	ND		mg/kg	0.055	0.018	1
2,4-Dichlorophenol	ND		mg/kg	0.080	0.027	1
2,4-Dimethylphenol	ND		mg/kg	0.16	0.053	1
2-Nitrophenol	ND		mg/kg	0.36	0.027	1
2,4-Dinitrophenol	ND		mg/kg	0.23	0.077	1
4,6-Dinitro-o-cresol	ND		mg/kg	0.24	0.080	1
Pentachlorophenol	ND		mg/kg	0.11	0.036	1
Phenol	0.030	J	mg/kg	0.17	0.020	1
2-Methylphenol	ND		mg/kg	0.17	0.026	1
3-Methylphenol/4-Methylphenol	0.040	J	mg/kg	0.24	0.024	1
2,4,5-Trichlorophenol	ND		mg/kg	0.17	0.032	1
Carbazole	0.60		mg/kg	0.17	0.010	1
4-Nitrophenol	ND		mg/kg	0.23	0.046	1
4-Bromophenyl phenyl ether	ND		mg/kg	0.17	0.018	1
Benzaldehyde	ND		mg/kg	0.22	0.026	1
Caprolactam	ND		mg/kg	0.17	0.036	1
Acetophenone	ND		mg/kg	0.17	0.017	1
Biphenyl	ND		mg/kg	0.38	0.038	1
1,2,4,5-Tetrachlorobenzene	ND		mg/kg	0.17	0.017	1
Atrazine	ND		mg/kg	0.13	0.058	1
2,3,4,6-Tetrachlorophenol	ND		mg/kg	0.17	0.034	1

Project Name: KINGSBRIDGE **Lab Number:** L1533535

Project Number: 41.0162364.20 **Report Date:** 12/28/15

SAMPLE RESULTS

Lab ID: L1533535-02 Date Collected: 12/17/15 12:45

Client ID: TP-5 (0-2) Date Received: 12/17/15

Sample Location: 29 WEST KINGSBRIDGE ROAD , BRONX, NY Field Prep: Not Specified

Parameter	Result	Qualifier	Units	RL	MDL	Dilution Factor
Semivolatile Organics by GC/MS - Westborough Lab						
Tentatively Identified Compounds						
Total TIC Compounds	11.	J	mg/kg			1
Unknown PAH	0.83	J	mg/kg			1
Unknown PAH	1.0	J	mg/kg			1
Unknown	0.97	J	mg/kg			1
Unknown PAH	0.21	J	mg/kg			1
Unknown	0.19	J	mg/kg			1
Unknown	0.19	J	mg/kg			1
Unknown	0.23	J	mg/kg			1
Unknown	0.20	J	mg/kg			1
Unknown PAH	0.16	J	mg/kg			1
Unknown PAH	1.2	J	mg/kg			1
Benzo(e)Pyrene	2.5	NJ	mg/kg			1
Perylene	1.0	NJ	mg/kg			1
Unknown PAH	0.71	J	mg/kg			1
Unknown PAH	1.0	J	mg/kg			1
Unknown	0.92	J	mg/kg			1

Surrogate	% Recovery	Qualifier	Acceptance Criteria
2-Fluorophenol	81		30-130
Phenol-d6	83		30-130
Nitrobenzene-d5	82		30-130
2-Fluorobiphenyl	88		30-130
2,4,6-Tribromophenol	106		30-130
4-Terphenyl-d14	96		30-130

Project Name: KINGSBRIDGE
Lab Number: L1533535
Project Number: 41.0162364.20
Report Date: 12/28/15

SAMPLE RESULTS

Lab ID: L1533535-02 D
Client ID: TP-5 (0-2)
Sample Location: 29 WEST KINGSBRIDGE ROAD , BRONX, NY
Matrix: Soil
Analytical Method: 1,8270D
Analytical Date: 12/28/15 15:24
Analyst: PS
Percent Solids: 99%

Date Collected: 12/17/15 12:45
Date Received: 12/17/15
Field Prep: Not Specified
Extraction Method: EPA 3546
Extraction Date: 12/24/15 00:24

Parameter	Result	Qualifier	Units	RL	MDL	Dilution Factor
Semivolatile Organics by GC/MS - Westborough Lab						
Fluoranthene	9.8		mg/kg	0.20	0.038	2
Pyrene	7.1		mg/kg	0.20	0.029	2

Project Name: KINGSBRIDGE **Lab Number:** L1533535

Project Number: 41.0162364.20 **Report Date:** 12/28/15

SAMPLE RESULTS

Lab ID: L1533535-03
Client ID: TP-2 (0-2)
Sample Location: 29 WEST KINGSBRIDGE ROAD , BRONX, NY
Matrix: Soil
Analytical Method: 1,8270D
Analytical Date: 12/28/15 14:12
Analyst: AL
Percent Solids: 91%
TCLP/SPLP Ext. Date: 12/22/15 17:37

Date Collected: 12/17/15 12:30
Date Received: 12/17/15
Field Prep: Not Specified
Extraction Method: EPA 3510C
Extraction Date: 12/27/15 10:10

Parameter	Result	Qualifier	Units	RL	MDL	Dilution Factor
TCLP Semivolatiles by EPA 1311 - Westborough Lab						
Hexachlorobenzene	ND		ug/l	10	2.9	1
2,4-Dinitrotoluene	ND		ug/l	25	4.2	1
Hexachlorobutadiene	ND		ug/l	10	3.3	1
Hexachloroethane	ND		ug/l	10	3.4	1
Nitrobenzene	ND		ug/l	10	3.8	1
2,4,6-Trichlorophenol	ND		ug/l	25	3.4	1
Pentachlorophenol	ND		ug/l	50	17.	1
2-Methylphenol	ND		ug/l	25	5.1	1
3-Methylphenol/4-Methylphenol	ND		ug/l	25	5.6	1
2,4,5-Trichlorophenol	ND		ug/l	25	3.6	1
Pyridine	ND		ug/l	25	6.0	1

Surrogate	% Recovery	Qualifier	Acceptance Criteria
2-Fluorophenol	84		21-120
Phenol-d6	82		10-120
Nitrobenzene-d5	82		23-120
2-Fluorobiphenyl	90		15-120
2,4,6-Tribromophenol	82		10-120
4-Terphenyl-d14	96		33-120

Project Name: KINGSBRIDGE **Lab Number:** L1533535

Project Number: 41.0162364.20 **Report Date:** 12/28/15

SAMPLE RESULTS

Lab ID: L1533535-03
Client ID: TP-2 (0-2)
Sample Location: 29 WEST KINGSBRIDGE ROAD , BRONX, NY
Matrix: Soil
Analytical Method: 1,8270D
Analytical Date: 12/24/15 15:51
Analyst: PS
Percent Solids: 91%

Date Collected: 12/17/15 12:30
Date Received: 12/17/15
Field Prep: Not Specified
Extraction Method: EPA 3546
Extraction Date: 12/24/15 00:24

Parameter	Result	Qualifier	Units	RL	MDL	Dilution Factor
Semivolatile Organics by GC/MS - Westborough Lab						
Acenaphthene	ND		mg/kg	0.14	0.015	1
2-Chloronaphthalene	ND		mg/kg	0.18	0.017	1
Hexachlorobenzene	ND		mg/kg	0.052	0.017	1
Bis(2-chloroethyl)ether	ND		mg/kg	0.065	0.022	1
3,3'-Dichlorobenzidine	ND		mg/kg	0.14	0.046	1
2,4-Dinitrotoluene	ND		mg/kg	0.090	0.030	1
2,6-Dinitrotoluene	ND		mg/kg	0.072	0.024	1
Fluoranthene	0.18		mg/kg	0.11	0.021	1
4-Chlorophenyl phenyl ether	ND		mg/kg	0.18	0.015	1
Bis(2-chloroisopropyl)ether	ND		mg/kg	0.22	0.021	1
Bis(2-chloroethoxy)methane	ND		mg/kg	0.20	0.017	1
Hexachlorobutadiene	ND		mg/kg	0.067	0.022	1
Hexachlorocyclopentadiene	ND		mg/kg	0.52	0.11	1
Hexachloroethane	ND		mg/kg	0.088	0.029	1
Isophorone	ND		mg/kg	0.061	0.020	1
Naphthalene	ND		mg/kg	0.18	0.022	1
Nitrobenzene	ND		mg/kg	0.080	0.027	1
NitrosoDiPhenylAmine(NDPA)/DPA	ND		mg/kg	0.044	0.015	1
n-Nitrosodi-n-propylamine	ND		mg/kg	0.046	0.015	1
Bis(2-Ethylhexyl)phthalate	ND		mg/kg	0.18	0.019	1
Butyl benzyl phthalate	ND		mg/kg	0.18	0.024	1
Di-n-butylphthalate	ND		mg/kg	0.18	0.016	1
Di-n-octylphthalate	ND		mg/kg	0.18	0.056	1
Diethyl phthalate	ND		mg/kg	0.18	0.016	1
Dimethyl phthalate	ND		mg/kg	0.18	0.017	1
Benzo(a)anthracene	0.10		mg/kg	0.061	0.020	1
Benzo(a)pyrene	0.097	J	mg/kg	0.13	0.044	1
Benzo(b)fluoranthene	0.12		mg/kg	0.046	0.015	1
Benzo(k)fluoranthene	0.053		mg/kg	0.038	0.013	1
Chrysene	0.10	J	mg/kg	0.11	0.019	1

Project Name: KINGSBRIDGE **Lab Number:** L1533535

Project Number: 41.0162364.20 **Report Date:** 12/28/15

SAMPLE RESULTS

Lab ID: L1533535-03 Date Collected: 12/17/15 12:30

Client ID: TP-2 (0-2) Date Received: 12/17/15

Sample Location: 29 WEST KINGSBRIDGE ROAD , BRONX, NY Field Prep: Not Specified

Parameter	Result	Qualifier	Units	RL	MDL	Dilution Factor
Semivolatile Organics by GC/MS - Westborough Lab						
Acenaphthylene	0.035	J	mg/kg	0.14	0.020	1
Anthracene	0.024	J	mg/kg	0.11	0.016	1
Benzo(ghi)perylene	0.072	J	mg/kg	0.14	0.021	1
Fluorene	ND		mg/kg	0.18	0.017	1
Phenanthrene	0.070	J	mg/kg	0.11	0.013	1
Dibenzo(a,h)anthracene	ND		mg/kg	0.063	0.021	1
Indeno(1,2,3-cd)Pyrene	0.076		mg/kg	0.076	0.025	1
Pyrene	0.15		mg/kg	0.11	0.016	1
4-Chloroaniline	ND		mg/kg	0.18	0.021	1
2-Nitroaniline	ND		mg/kg	0.18	0.033	1
3-Nitroaniline	ND		mg/kg	0.18	0.034	1
4-Nitroaniline	ND		mg/kg	0.18	0.075	1
Dibenzofuran	ND		mg/kg	0.18	0.016	1
2-Methylnaphthalene	ND		mg/kg	0.22	0.019	1
2,4,6-Trichlorophenol	ND		mg/kg	0.10	0.034	1
P-Chloro-M-Cresol	ND		mg/kg	0.18	0.027	1
2-Chlorophenol	ND		mg/kg	0.060	0.020	1
2,4-Dichlorophenol	ND		mg/kg	0.087	0.029	1
2,4-Dimethylphenol	ND		mg/kg	0.17	0.058	1
2-Nitrophenol	ND		mg/kg	0.39	0.030	1
2,4-Dinitrophenol	ND		mg/kg	0.25	0.084	1
4,6-Dinitro-o-cresol	ND		mg/kg	0.26	0.087	1
Pentachlorophenol	ND		mg/kg	0.12	0.040	1
Phenol	ND		mg/kg	0.18	0.021	1
2-Methylphenol	ND		mg/kg	0.18	0.028	1
3-Methylphenol/4-Methylphenol	ND		mg/kg	0.26	0.026	1
2,4,5-Trichlorophenol	ND		mg/kg	0.18	0.035	1
Carbazole	ND		mg/kg	0.18	0.012	1
4-Nitrophenol	ND		mg/kg	0.25	0.050	1
4-Bromophenyl phenyl ether	ND		mg/kg	0.18	0.020	1
Benzaldehyde	ND		mg/kg	0.24	0.028	1
Caprolactam	ND		mg/kg	0.18	0.039	1
Acetophenone	ND		mg/kg	0.18	0.019	1
Biphenyl	ND		mg/kg	0.41	0.042	1
1,2,4,5-Tetrachlorobenzene	ND		mg/kg	0.18	0.019	1
Atrazine	ND		mg/kg	0.14	0.063	1
2,3,4,6-Tetrachlorophenol	ND		mg/kg	0.18	0.037	1

Project Name: KINGSBRIDGE **Lab Number:** L1533535

Project Number: 41.0162364.20 **Report Date:** 12/28/15

SAMPLE RESULTS

Lab ID: L1533535-03 Date Collected: 12/17/15 12:30

Client ID: TP-2 (0-2) Date Received: 12/17/15

Sample Location: 29 WEST KINGSBRIDGE ROAD , BRONX, NY Field Prep: Not Specified

Parameter	Result	Qualifier	Units	RL	MDL	Dilution Factor
Semivolatile Organics by GC/MS - Westborough Lab						
Tentatively Identified Compounds						
No Tentatively Identified Compounds	ND		mg/kg			1

Surrogate	% Recovery	Qualifier	Acceptance Criteria
2-Fluorophenol	47		30-130
Phenol-d6	47		30-130
Nitrobenzene-d5	62		30-130
2-Fluorobiphenyl	65		30-130
2,4,6-Tribromophenol	64		30-130
4-Terphenyl-d14	65		30-130

Project Name: KINGSBRIDGE **Lab Number:** L1533535

Project Number: 41.0162364.20 **Report Date:** 12/28/15

SAMPLE RESULTS

Lab ID: L1533535-04
Client ID: TP-7 (0-2)
Sample Location: 29 WEST KINGSBRIDGE ROAD , BRONX, NY
Matrix: Soil
Analytical Method: 1,8270D
Analytical Date: 12/28/15 14:38
Analyst: AL
Percent Solids: 90%
TCLP/SPLP Ext. Date: 12/22/15 17:37

Date Collected: 12/17/15 12:10
Date Received: 12/17/15
Field Prep: Not Specified
Extraction Method: EPA 3510C
Extraction Date: 12/27/15 10:10

Parameter	Result	Qualifier	Units	RL	MDL	Dilution Factor
TCLP Semivolatiles by EPA 1311 - Westborough Lab						
Hexachlorobenzene	ND		ug/l	10	2.9	1
2,4-Dinitrotoluene	ND		ug/l	25	4.2	1
Hexachlorobutadiene	ND		ug/l	10	3.3	1
Hexachloroethane	ND		ug/l	10	3.4	1
Nitrobenzene	ND		ug/l	10	3.8	1
2,4,6-Trichlorophenol	ND		ug/l	25	3.4	1
Pentachlorophenol	ND		ug/l	50	17.	1
2-Methylphenol	ND		ug/l	25	5.1	1
3-Methylphenol/4-Methylphenol	ND		ug/l	25	5.6	1
2,4,5-Trichlorophenol	ND		ug/l	25	3.6	1
Pyridine	ND		ug/l	25	6.0	1

Surrogate	% Recovery	Qualifier	Acceptance Criteria
2-Fluorophenol	89		21-120
Phenol-d6	85		10-120
Nitrobenzene-d5	84		23-120
2-Fluorobiphenyl	94		15-120
2,4,6-Tribromophenol	88		10-120
4-Terphenyl-d14	105		33-120

Project Name: KINGSBRIDGE **Lab Number:** L1533535

Project Number: 41.0162364.20 **Report Date:** 12/28/15

SAMPLE RESULTS

Lab ID: L1533535-04
Client ID: TP-7 (0-2)
Sample Location: 29 WEST KINGSBRIDGE ROAD , BRONX, NY
Matrix: Soil
Analytical Method: 1,8270D
Analytical Date: 12/24/15 16:17
Analyst: PS
Percent Solids: 90%

Date Collected: 12/17/15 12:10
Date Received: 12/17/15
Field Prep: Not Specified
Extraction Method: EPA 3546
Extraction Date: 12/24/15 00:24

Parameter	Result	Qualifier	Units	RL	MDL	Dilution Factor
Semivolatile Organics by GC/MS - Westborough Lab						
Acenaphthene	ND		mg/kg	0.15	0.015	1
2-Chloronaphthalene	ND		mg/kg	0.18	0.017	1
Hexachlorobenzene	ND		mg/kg	0.052	0.017	1
Bis(2-chloroethyl)ether	ND		mg/kg	0.066	0.022	1
3,3'-Dichlorobenzidine	ND		mg/kg	0.14	0.047	1
2,4-Dinitrotoluene	ND		mg/kg	0.091	0.030	1
2,6-Dinitrotoluene	ND		mg/kg	0.072	0.024	1
Fluoranthene	0.093	J	mg/kg	0.11	0.021	1
4-Chlorophenyl phenyl ether	ND		mg/kg	0.18	0.015	1
Bis(2-chloroisopropyl)ether	ND		mg/kg	0.22	0.021	1
Bis(2-chloroethoxy)methane	ND		mg/kg	0.20	0.017	1
Hexachlorobutadiene	ND		mg/kg	0.068	0.023	1
Hexachlorocyclopentadiene	ND		mg/kg	0.52	0.12	1
Hexachloroethane	ND		mg/kg	0.089	0.030	1
Isophorone	ND		mg/kg	0.061	0.020	1
Naphthalene	ND		mg/kg	0.18	0.022	1
Nitrobenzene	ND		mg/kg	0.081	0.027	1
NitrosoDiPhenylAmine(NDPA)/DPA	ND		mg/kg	0.045	0.015	1
n-Nitrosodi-n-propylamine	ND		mg/kg	0.046	0.015	1
Bis(2-Ethylhexyl)phthalate	0.031	J	mg/kg	0.18	0.019	1
Butyl benzyl phthalate	ND		mg/kg	0.18	0.024	1
Di-n-butylphthalate	ND		mg/kg	0.18	0.016	1
Di-n-octylphthalate	ND		mg/kg	0.18	0.057	1
Diethyl phthalate	ND		mg/kg	0.18	0.016	1
Dimethyl phthalate	ND		mg/kg	0.18	0.017	1
Benzo(a)anthracene	0.046	J	mg/kg	0.061	0.020	1
Benzo(a)pyrene	ND		mg/kg	0.13	0.044	1
Benzo(b)fluoranthene	0.056		mg/kg	0.046	0.015	1
Benzo(k)fluoranthene	0.021	J	mg/kg	0.038	0.013	1
Chrysene	0.043	J	mg/kg	0.11	0.019	1

Project Name: KINGSBRIDGE **Lab Number:** L1533535

Project Number: 41.0162364.20 **Report Date:** 12/28/15

SAMPLE RESULTS

Lab ID: L1533535-04 Date Collected: 12/17/15 12:10

Client ID: TP-7 (0-2) Date Received: 12/17/15

Sample Location: 29 WEST KINGSBRIDGE ROAD , BRONX, NY Field Prep: Not Specified

Parameter	Result	Qualifier	Units	RL	MDL	Dilution Factor
Semivolatile Organics by GC/MS - Westborough Lab						
Acenaphthylene	ND		mg/kg	0.15	0.020	1
Anthracene	0.018	J	mg/kg	0.11	0.016	1
Benzo(ghi)perylene	0.046	J	mg/kg	0.15	0.021	1
Fluorene	ND		mg/kg	0.18	0.018	1
Phenanthrene	0.062	J	mg/kg	0.11	0.013	1
Dibenzo(a,h)anthracene	ND		mg/kg	0.064	0.021	1
Indeno(1,2,3-cd)Pyrene	0.040	J	mg/kg	0.077	0.025	1
Pyrene	0.076	J	mg/kg	0.11	0.016	1
4-Chloroaniline	ND		mg/kg	0.18	0.021	1
2-Nitroaniline	ND		mg/kg	0.18	0.034	1
3-Nitroaniline	ND		mg/kg	0.18	0.034	1
4-Nitroaniline	ND		mg/kg	0.18	0.076	1
Dibenzofuran	ND		mg/kg	0.18	0.016	1
2-Methylnaphthalene	ND		mg/kg	0.22	0.019	1
2,4,6-Trichlorophenol	ND		mg/kg	0.10	0.035	1
P-Chloro-M-Cresol	ND		mg/kg	0.18	0.027	1
2-Chlorophenol	ND		mg/kg	0.060	0.020	1
2,4-Dichlorophenol	ND		mg/kg	0.088	0.029	1
2,4-Dimethylphenol	ND		mg/kg	0.17	0.058	1
2-Nitrophenol	ND		mg/kg	0.39	0.030	1
2,4-Dinitrophenol	ND		mg/kg	0.26	0.085	1
4,6-Dinitro-o-cresol	ND		mg/kg	0.26	0.088	1
Pentachlorophenol	ND		mg/kg	0.12	0.040	1
Phenol	ND		mg/kg	0.18	0.022	1
2-Methylphenol	ND		mg/kg	0.18	0.028	1
3-Methylphenol/4-Methylphenol	ND		mg/kg	0.26	0.026	1
2,4,5-Trichlorophenol	ND		mg/kg	0.18	0.035	1
Carbazole	0.012	J	mg/kg	0.18	0.012	1
4-Nitrophenol	ND		mg/kg	0.26	0.051	1
4-Bromophenyl phenyl ether	ND		mg/kg	0.18	0.020	1
Benzaldehyde	ND		mg/kg	0.24	0.028	1
Caprolactam	ND		mg/kg	0.18	0.039	1
Acetophenone	ND		mg/kg	0.18	0.019	1
Biphenyl	ND		mg/kg	0.42	0.042	1
1,2,4,5-Tetrachlorobenzene	ND		mg/kg	0.18	0.019	1
Atrazine	ND		mg/kg	0.15	0.064	1
2,3,4,6-Tetrachlorophenol	ND		mg/kg	0.18	0.037	1

Project Name: KINGSBRIDGE **Lab Number:** L1533535

Project Number: 41.0162364.20 **Report Date:** 12/28/15

SAMPLE RESULTS

Lab ID: L1533535-04 Date Collected: 12/17/15 12:10

Client ID: TP-7 (0-2) Date Received: 12/17/15

Sample Location: 29 WEST KINGSBRIDGE ROAD , BRONX, NY Field Prep: Not Specified

Parameter	Result	Qualifier	Units	RL	MDL	Dilution Factor
Semivolatile Organics by GC/MS - Westborough Lab						
Tentatively Identified Compounds						
Total TIC Compounds	0.43	J	mg/kg			1
Unknown	0.43	J	mg/kg			1

Surrogate	% Recovery	Qualifier	Acceptance Criteria
2-Fluorophenol	99		30-130
Phenol-d6	101		30-130
Nitrobenzene-d5	92		30-130
2-Fluorobiphenyl	95		30-130
2,4,6-Tribromophenol	115		30-130
4-Terphenyl-d14	96		30-130

Project Name: KINGSBRIDGE **Lab Number:** L1533535

Project Number: 41.0162364.20 **Report Date:** 12/28/15

SAMPLE RESULTS

Lab ID: L1533535-05
Client ID: TP-3 (0-2)
Sample Location: 29 WEST KINGSBRIDGE ROAD , BRONX, NY
Matrix: Soil
Analytical Method: 1,8270D
Analytical Date: 12/28/15 15:03
Analyst: AL
Percent Solids: 88%
TCLP/SPLP Ext. Date: 12/22/15 17:37

Date Collected: 12/17/15 12:00
Date Received: 12/17/15
Field Prep: Not Specified
Extraction Method: EPA 3510C
Extraction Date: 12/27/15 10:10

Parameter	Result	Qualifier	Units	RL	MDL	Dilution Factor
TCLP Semivolatiles by EPA 1311 - Westborough Lab						
Hexachlorobenzene	ND		ug/l	10	2.9	1
2,4-Dinitrotoluene	ND		ug/l	25	4.2	1
Hexachlorobutadiene	ND		ug/l	10	3.3	1
Hexachloroethane	ND		ug/l	10	3.4	1
Nitrobenzene	ND		ug/l	10	3.8	1
2,4,6-Trichlorophenol	ND		ug/l	25	3.4	1
Pentachlorophenol	ND		ug/l	50	17.	1
2-Methylphenol	ND		ug/l	25	5.1	1
3-Methylphenol/4-Methylphenol	ND		ug/l	25	5.6	1
2,4,5-Trichlorophenol	ND		ug/l	25	3.6	1
Pyridine	ND		ug/l	25	6.0	1

Surrogate	% Recovery	Qualifier	Acceptance Criteria
2-Fluorophenol	72		21-120
Phenol-d6	69		10-120
Nitrobenzene-d5	69		23-120
2-Fluorobiphenyl	78		15-120
2,4,6-Tribromophenol	71		10-120
4-Terphenyl-d14	82		33-120

Project Name: KINGSBRIDGE **Lab Number:** L1533535

Project Number: 41.0162364.20 **Report Date:** 12/28/15

SAMPLE RESULTS

Lab ID: L1533535-05
Client ID: TP-3 (0-2)
Sample Location: 29 WEST KINGSBRIDGE ROAD , BRONX, NY
Matrix: Soil
Analytical Method: 1,8270D
Analytical Date: 12/24/15 16:42
Analyst: PS
Percent Solids: 88%

Date Collected: 12/17/15 12:00
Date Received: 12/17/15
Field Prep: Not Specified
Extraction Method: EPA 3546
Extraction Date: 12/24/15 00:24

Parameter	Result	Qualifier	Units	RL	MDL	Dilution Factor
Semivolatile Organics by GC/MS - Westborough Lab						
Acenaphthene	ND		mg/kg	0.15	0.015	1
2-Chloronaphthalene	ND		mg/kg	0.18	0.018	1
Hexachlorobenzene	ND		mg/kg	0.053	0.018	1
Bis(2-chloroethyl)ether	ND		mg/kg	0.066	0.022	1
3,3'-Dichlorobenzidine	ND		mg/kg	0.14	0.047	1
2,4-Dinitrotoluene	ND		mg/kg	0.092	0.031	1
2,6-Dinitrotoluene	ND		mg/kg	0.073	0.024	1
Fluoranthene	0.10	J	mg/kg	0.11	0.021	1
4-Chlorophenyl phenyl ether	ND		mg/kg	0.18	0.015	1
Bis(2-chloroisopropyl)ether	ND		mg/kg	0.22	0.021	1
Bis(2-chloroethoxy)methane	ND		mg/kg	0.20	0.018	1
Hexachlorobutadiene	ND		mg/kg	0.069	0.023	1
Hexachlorocyclopentadiene	ND		mg/kg	0.53	0.12	1
Hexachloroethane	ND		mg/kg	0.090	0.030	1
Isophorone	ND		mg/kg	0.062	0.021	1
Naphthalene	ND		mg/kg	0.18	0.022	1
Nitrobenzene	ND		mg/kg	0.082	0.027	1
NitrosoDiPhenylAmine(NDPA)/DPA	ND		mg/kg	0.045	0.015	1
n-Nitrosodi-n-propylamine	ND		mg/kg	0.046	0.015	1
Bis(2-Ethylhexyl)phthalate	ND		mg/kg	0.18	0.019	1
Butyl benzyl phthalate	ND		mg/kg	0.18	0.024	1
Di-n-butylphthalate	ND		mg/kg	0.18	0.016	1
Di-n-octylphthalate	ND		mg/kg	0.18	0.058	1
Diethyl phthalate	ND		mg/kg	0.18	0.017	1
Dimethyl phthalate	ND		mg/kg	0.18	0.018	1
Benzo(a)anthracene	0.068		mg/kg	0.062	0.021	1
Benzo(a)pyrene	0.064	J	mg/kg	0.13	0.045	1
Benzo(b)fluoranthene	0.072		mg/kg	0.046	0.015	1
Benzo(k)fluoranthene	0.031	J	mg/kg	0.039	0.013	1
Chrysene	0.070	J	mg/kg	0.11	0.019	1

Project Name: KINGSBRIDGE **Lab Number:** L1533535

Project Number: 41.0162364.20 **Report Date:** 12/28/15

SAMPLE RESULTS

Lab ID: L1533535-05 Date Collected: 12/17/15 12:00

Client ID: TP-3 (0-2) Date Received: 12/17/15

Sample Location: 29 WEST KINGSBRIDGE ROAD , BRONX, NY Field Prep: Not Specified

Parameter	Result	Qualifier	Units	RL	MDL	Dilution Factor
Semivolatile Organics by GC/MS - Westborough Lab						
Acenaphthylene	ND		mg/kg	0.15	0.021	1
Anthracene	ND		mg/kg	0.11	0.016	1
Benzo(ghi)perylene	0.046	J	mg/kg	0.15	0.022	1
Fluorene	ND		mg/kg	0.18	0.018	1
Phenanthrene	0.034	J	mg/kg	0.11	0.013	1
Dibenzo(a,h)anthracene	ND		mg/kg	0.064	0.021	1
Indeno(1,2,3-cd)Pyrene	0.046	J	mg/kg	0.077	0.026	1
Pyrene	0.10	J	mg/kg	0.11	0.016	1
4-Chloroaniline	ND		mg/kg	0.18	0.021	1
2-Nitroaniline	ND		mg/kg	0.18	0.034	1
3-Nitroaniline	ND		mg/kg	0.18	0.035	1
4-Nitroaniline	ND		mg/kg	0.18	0.076	1
Dibenzofuran	ND		mg/kg	0.18	0.016	1
2-Methylnaphthalene	ND		mg/kg	0.22	0.020	1
2,4,6-Trichlorophenol	ND		mg/kg	0.10	0.035	1
P-Chloro-M-Cresol	ND		mg/kg	0.18	0.027	1
2-Chlorophenol	ND		mg/kg	0.061	0.020	1
2,4-Dichlorophenol	ND		mg/kg	0.088	0.030	1
2,4-Dimethylphenol	ND		mg/kg	0.18	0.059	1
2-Nitrophenol	ND		mg/kg	0.40	0.030	1
2,4-Dinitrophenol	ND		mg/kg	0.26	0.086	1
4,6-Dinitro-o-cresol	ND		mg/kg	0.26	0.088	1
Pentachlorophenol	ND		mg/kg	0.12	0.040	1
Phenol	ND		mg/kg	0.18	0.022	1
2-Methylphenol	ND		mg/kg	0.18	0.028	1
3-Methylphenol/4-Methylphenol	ND		mg/kg	0.26	0.027	1
2,4,5-Trichlorophenol	ND		mg/kg	0.18	0.035	1
Carbazole	ND		mg/kg	0.18	0.012	1
4-Nitrophenol	ND		mg/kg	0.26	0.051	1
4-Bromophenyl phenyl ether	ND		mg/kg	0.18	0.020	1
Benzaldehyde	ND		mg/kg	0.24	0.029	1
Caprolactam	ND		mg/kg	0.18	0.039	1
Acetophenone	ND		mg/kg	0.18	0.019	1
Biphenyl	ND		mg/kg	0.42	0.043	1
1,2,4,5-Tetrachlorobenzene	ND		mg/kg	0.18	0.019	1
Atrazine	ND		mg/kg	0.15	0.064	1
2,3,4,6-Tetrachlorophenol	ND		mg/kg	0.18	0.037	1

Project Name: KINGSBRIDGE **Lab Number:** L1533535

Project Number: 41.0162364.20 **Report Date:** 12/28/15

SAMPLE RESULTS

Lab ID: L1533535-05 Date Collected: 12/17/15 12:00

Client ID: TP-3 (0-2) Date Received: 12/17/15

Sample Location: 29 WEST KINGSBRIDGE ROAD , BRONX, NY Field Prep: Not Specified

Parameter	Result	Qualifier	Units	RL	MDL	Dilution Factor
Semivolatile Organics by GC/MS - Westborough Lab						
Tentatively Identified Compounds						
No Tentatively Identified Compounds	ND		mg/kg			1

Surrogate	% Recovery	Qualifier	Acceptance Criteria
2-Fluorophenol	82		30-130
Phenol-d6	84		30-130
Nitrobenzene-d5	78		30-130
2-Fluorobiphenyl	84		30-130
2,4,6-Tribromophenol	107		30-130
4-Terphenyl-d14	88		30-130

Project Name: KINGSBRIDGE
Project Number: 41.0162364.20

Lab Number: L1533535
Report Date: 12/28/15

Method Blank Analysis
Batch Quality Control

Analytical Method: 1,8270D
Analytical Date: 12/24/15 13:44
Analyst: PS

Extraction Method: EPA 3546
Extraction Date: 12/24/15 00:24

Parameter	Result	Qualifier	Units	RL	MDL
Semivolatile Organics by GC/MS - Westborough Lab for sample(s): 01-05 Batch: WG852727-1					
Acenaphthene	ND		mg/kg	0.13	0.014
2-Chloronaphthalene	ND		mg/kg	0.17	0.016
Hexachlorobenzene	ND		mg/kg	0.048	0.016
Bis(2-chloroethyl)ether	ND		mg/kg	0.060	0.020
3,3'-Dichlorobenzidine	ND		mg/kg	0.13	0.043
2,4-Dinitrotoluene	ND		mg/kg	0.083	0.028
2,6-Dinitrotoluene	ND		mg/kg	0.066	0.022
Fluoranthene	ND		mg/kg	0.10	0.019
4-Chlorophenyl phenyl ether	ND		mg/kg	0.17	0.014
Bis(2-chloroisopropyl)ether	ND		mg/kg	0.20	0.019
Bis(2-chloroethoxy)methane	ND		mg/kg	0.18	0.016
Hexachlorobutadiene	ND		mg/kg	0.062	0.021
Hexachlorocyclopentadiene	ND		mg/kg	0.48	0.10
Hexachloroethane	ND		mg/kg	0.081	0.027
Isophorone	ND		mg/kg	0.056	0.019
Naphthalene	ND		mg/kg	0.17	0.020
Nitrobenzene	ND		mg/kg	0.074	0.025
NitrosoDiPhenylAmine(NDPA)/DPA	ND		mg/kg	0.041	0.014
n-Nitrosodi-n-propylamine	ND		mg/kg	0.042	0.014
Bis(2-Ethylhexyl)phthalate	ND		mg/kg	0.17	0.017
Butyl benzyl phthalate	ND		mg/kg	0.17	0.022
Di-n-butylphthalate	ND		mg/kg	0.17	0.015
Di-n-octylphthalate	ND		mg/kg	0.17	0.052
Diethyl phthalate	ND		mg/kg	0.17	0.015
Dimethyl phthalate	ND		mg/kg	0.17	0.016
Benzo(a)anthracene	ND		mg/kg	0.056	0.019
Benzo(a)pyrene	ND		mg/kg	0.12	0.041
Benzo(b)fluoranthene	ND		mg/kg	0.042	0.014
Benzo(k)fluoranthene	ND		mg/kg	0.035	0.012

Project Name: KINGSBRIDGE
Project Number: 41.0162364.20

Lab Number: L1533535
Report Date: 12/28/15

Method Blank Analysis
Batch Quality Control

Analytical Method: 1,8270D
Analytical Date: 12/24/15 13:44
Analyst: PS

Extraction Method: EPA 3546
Extraction Date: 12/24/15 00:24

Parameter	Result	Qualifier	Units	RL	MDL
Semivolatile Organics by GC/MS - Westborough Lab for sample(s): 01-05 Batch: WG852727-1					
Chrysene	ND		mg/kg	0.10	0.017
Acenaphthylene	ND		mg/kg	0.13	0.019
Anthracene	ND		mg/kg	0.10	0.015
Benzo(ghi)perylene	ND		mg/kg	0.13	0.020
Fluorene	ND		mg/kg	0.17	0.016
Phenanthrene	ND		mg/kg	0.10	0.012
Dibenzo(a,h)anthracene	ND		mg/kg	0.058	0.019
Indeno(1,2,3-cd)Pyrene	ND		mg/kg	0.070	0.023
Pyrene	ND		mg/kg	0.10	0.014
4-Chloroaniline	ND		mg/kg	0.17	0.019
2-Nitroaniline	ND		mg/kg	0.17	0.030
3-Nitroaniline	ND		mg/kg	0.17	0.031
4-Nitroaniline	ND		mg/kg	0.17	0.069
Dibenzofuran	ND		mg/kg	0.17	0.015
2-Methylnaphthalene	ND		mg/kg	0.20	0.018
2,4,6-Trichlorophenol	ND		mg/kg	0.095	0.032
P-Chloro-M-Cresol	ND		mg/kg	0.17	0.025
2-Chlorophenol	ND		mg/kg	0.055	0.018
2,4-Dichlorophenol	ND		mg/kg	0.080	0.027
2,4-Dimethylphenol	ND		mg/kg	0.16	0.053
2-Nitrophenol	ND		mg/kg	0.36	0.027
2,4-Dinitrophenol	ND		mg/kg	0.23	0.078
4,6-Dinitro-o-cresol	ND		mg/kg	0.24	0.080
Pentachlorophenol	ND		mg/kg	0.11	0.037
Phenol	ND		mg/kg	0.17	0.020
2-Methylphenol	ND		mg/kg	0.17	0.026
3-Methylphenol/4-Methylphenol	ND		mg/kg	0.24	0.024
2,4,5-Trichlorophenol	ND		mg/kg	0.17	0.032
Carbazole	ND		mg/kg	0.17	0.011

Project Name: KINGSBRIDGE
Project Number: 41.0162364.20

Lab Number: L1533535
Report Date: 12/28/15

Method Blank Analysis
Batch Quality Control

Analytical Method: 1,8270D
Analytical Date: 12/24/15 13:44
Analyst: PS

Extraction Method: EPA 3546
Extraction Date: 12/24/15 00:24

Parameter	Result	Qualifier	Units	RL	MDL
Semivolatile Organics by GC/MS - Westborough Lab for sample(s): 01-05 Batch: WG852727-1					
4-Nitrophenol	ND		mg/kg	0.23	0.046
4-Bromophenyl phenyl ether	ND		mg/kg	0.17	0.018
Benzaldehyde	ND		mg/kg	0.22	0.026
Caprolactam	ND		mg/kg	0.17	0.036
Acetophenone	ND		mg/kg	0.17	0.017
Biphenyl	ND		mg/kg	0.38	0.039
1,2,4,5-Tetrachlorobenzene	ND		mg/kg	0.17	0.017
Atrazine	ND		mg/kg	0.13	0.058
2,3,4,6-Tetrachlorophenol	ND		mg/kg	0.17	0.034
Tentatively Identified Compounds					
No Tentatively Identified Compounds	ND		mg/kg		

Surrogate	%Recovery	Qualifier	Acceptance Criteria
2-Fluorophenol	81		30-130
Phenol-d6	79		30-130
Nitrobenzene-d5	69		30-130
2-Fluorobiphenyl	76		30-130
2,4,6-Tribromophenol	89		30-130
4-Terphenyl-d14	79		30-130

Project Name: KINGSBRIDGE
Project Number: 41.0162364.20

Lab Number: L1533535
Report Date: 12/28/15

Method Blank Analysis
Batch Quality Control

Analytical Method: 1,8270D
Analytical Date: 12/28/15 13:39
Analyst: AL
TCLP/SPLP Extraction Date: 12/22/15 17:37

Extraction Method: EPA 3510C
Extraction Date: 12/27/15 10:10

Parameter	Result	Qualifier	Units	RL	MDL
TCLP Semivolatiles by EPA 1311 - Westborough Lab for sample(s): 01-05 Batch: WG853137-1					
Hexachlorobenzene	ND		ug/l	10	2.9
2,4-Dinitrotoluene	ND		ug/l	25	4.2
Hexachlorobutadiene	ND		ug/l	10	3.3
Hexachloroethane	ND		ug/l	10	3.4
Nitrobenzene	ND		ug/l	10	3.8
2,4,6-Trichlorophenol	ND		ug/l	25	3.4
Pentachlorophenol	ND		ug/l	50	17.
2-Methylphenol	ND		ug/l	25	5.1
3-Methylphenol/4-Methylphenol	ND		ug/l	25	5.6
2,4,5-Trichlorophenol	ND		ug/l	25	3.6
Pyridine	ND		ug/l	25	6.0

Surrogate	%Recovery	Qualifier	Acceptance Criteria
2-Fluorophenol	82		21-120
Phenol-d6	78		10-120
Nitrobenzene-d5	81		23-120
2-Fluorobiphenyl	78		15-120
2,4,6-Tribromophenol	90		10-120
4-Terphenyl-d14	86		33-120

Lab Control Sample Analysis
Batch Quality Control

Project Name: KINGSBRIDGE
Project Number: 41.0162364.20

Lab Number: L1533535
Report Date: 12/28/15

Parameter	LCS %Recovery	Qual	LCSD %Recovery	Qual	%Recovery Limits	RPD	Qual	RPD Limits
Semivolatile Organics by GC/MS - Westborough Lab Associated sample(s): 01-05 Batch: WG852727-2 WG852727-3								
Acenaphthene	75		77		70-130	3		30
2-Chloronaphthalene	81		81		70-130	0		30
Hexachlorobenzene	82		85		70-130	4		30
Bis(2-chloroethyl)ether	71		74		70-130	4		30
3,3'-Dichlorobenzidine	**54**	Q	**53**	Q	70-130	2		30
2,4-Dinitrotoluene	81		83		70-130	2		30
2,6-Dinitrotoluene	85		88		70-130	3		30
Fluoranthene	79		81		70-130	3		30
4-Chlorophenyl phenyl ether	79		80		70-130	1		30
Bis(2-chloroisopropyl)ether	**68**	Q	71		70-130	4		30
Bis(2-chloroethoxy)methane	77		81		70-130	5		30
Hexachlorobutadiene	70		72		70-130	3		30
Hexachlorocyclopentadiene	106		109		20-160	3		30
Hexachloroethane	67		69		20-160	3		30
Isophorone	77		80		70-130	4		30
Naphthalene	71		72		70-130	1		30
Nitrobenzene	71		73		70-130	3		30
NitrosoDiPhenylAmine(NDPA)/DPA	80		83		70-130	4		30
n-Nitrosodi-n-propylamine	76		78		70-130	3		30
Bis(2-Ethylhexyl)phthalate	81		81		70-130	0		30
Butyl benzyl phthalate	81		83		70-130	2		30

Lab Control Sample Analysis

Batch Quality Control

Project Name: KINGSBRIDGE

Project Number: 41.0162364.20

Lab Number: L1533535

Report Date: 12/28/15

Parameter	LCS %Recovery	Qual	LCSD %Recovery	Qual	%Recovery Limits	RPD	Qual	RPD Limits
Semivolatile Organics by GC/MS - Westborough Lab Associated sample(s): 01-05 Batch: WG852727-2 WG852727-3								
Di-n-butylphthalate	79		80		70-130	1		30
Di-n-octylphthalate	78		78		70-130	0		30
Diethyl phthalate	78		79		70-130	1		30
Dimethyl phthalate	78		80		70-130	3		30
Benzo(a)anthracene	79		80		70-130	1		30
Benzo(a)pyrene	76		77		70-130	1		30
Benzo(b)fluoranthene	71		72		70-130	1		30
Benzo(k)fluoranthene	73		75		70-130	3		30
Chrysene	77		79		70-130	3		30
Acenaphthylene	82		83		70-130	1		30
Anthracene	81		83		70-130	2		30
Benzo(ghi)perylene	75		77		70-130	3		30
Fluorene	77		79		70-130	3		30
Phenanthrene	76		76		70-130	0		30
Dibenzo(a,h)anthracene	74		77		70-130	4		30
Indeno(1,2,3-cd)Pyrene	72		74		70-130	3		30
Pyrene	78		82		70-130	5		30
4-Chloroaniline	85		89		20-160	5		30
2-Nitroaniline	83		86		70-130	4		30
3-Nitroaniline	**65**	Q	**68**	Q	70-130	5		30
4-Nitroaniline	79		83		70-130	5		30

Lab Control Sample Analysis

Batch Quality Control

Project Name: KINGSBRIDGE

Project Number: 41.0162364.20

Lab Number: L1533535

Report Date: 12/28/15

Parameter	LCS %Recovery	Qual	LCSD %Recovery	Qual	%Recovery Limits	RPD	Qual	RPD Limits
Semivolatile Organics by GC/MS - Westborough Lab Associated sample(s): 01-05 Batch: WG852727-2 WG852727-3								
Dibenzofuran	76		77		70-130	1		30
2-Methylnaphthalene	78		79		70-130	1		30
2,4,6-Trichlorophenol	84		86		70-130	2		30
P-Chloro-M-Cresol	83		86		70-130	4		30
2-Chlorophenol	74		78		70-130	5		30
2,4-Dichlorophenol	80		82		70-130	2		30
2,4-Dimethylphenol	80		84		70-130	5		30
2-Nitrophenol	74		76		70-130	3		30
2,4-Dinitrophenol	62		62		20-160	0		30
4,6-Dinitro-o-cresol	73		76		70-130	4		30
Pentachlorophenol	74		75		20-160	1		30
Phenol	75		78		20-160	4		30
2-Methylphenol	80		84		70-130	5		30
3-Methylphenol/4-Methylphenol	83		86		20-160	4		30
2,4,5-Trichlorophenol	84		87		70-130	4		30
Carbazole	78		81		70-130	4		30
4-Nitrophenol	86		91		20-160	6		30
4-Bromophenyl phenyl ether	81		82		70-130	1		30
Benzaldehyde	60		64		20-160	6		30
Caprolactam	87		90		20-160	3		30
Acetophenone	76		79		70-130	4		30

Lab Control Sample Analysis

Batch Quality Control

Project Name: KINGSBRIDGE

Project Number: 41.0162364.20

Lab Number: L1533535

Report Date: 12/28/15

Parameter	LCS %Recovery	Qual	LCSD %Recovery	Qual	%Recovery Limits	RPD	Qual	RPD Limits
Semivolatile Organics by GC/MS - Westborough Lab Associated sample(s): 01-05 Batch: WG852727-2 WG852727-3								
Biphenyl	78		80		70-130	3		30
1,2,4,5-Tetrachlorobenzene	74		76		70-130	3		30
Atrazine	113		111		70-130	2		30
2,3,4,6-Tetrachlorophenol	80		83		70-130	4		30

Surrogate	LCS %Recovery	Qual	LCSD %Recovery	Qual	Acceptance Criteria
2-Fluorophenol	73		76		30-130
Phenol-d6	75		79		30-130
Nitrobenzene-d5	70		74		30-130
2-Fluorobiphenyl	77		78		30-130
2,4,6-Tribromophenol	92		94		30-130
4-Terphenyl-d14	77		78		30-130

Lab Control Sample Analysis
Batch Quality Control

Project Name: KINGSBRIDGE
Project Number: 41.0162364.20

Lab Number: L1533535
Report Date: 12/28/15

Parameter	LCS %Recovery	Qual	LCSD %Recovery	Qual	%Recovery Limits	RPD	Qual	RPD Limits
TCLP Semivolatiles by EPA 1311 - Westborough Lab Associated sample(s): 01-05 Batch: WG853137-2 WG853137-3								
Hexachlorobenzene	74		91		40-140	21		30
2,4-Dinitrotoluene	84		**107**	Q	24-96	24		30
Hexachlorobutadiene	43		39		32-111	10		30
Hexachloroethane	32		34		25-95	6		30
Nitrobenzene	75		84		40-140	11		30
2,4,6-Trichlorophenol	92		115		30-130	22		30
Pentachlorophenol	77		101		9-103	27		30
2-Methylphenol	84		100		30-130	17		30
3-Methylphenol/4-Methylphenol	90		111		30-130	21		30
2,4,5-Trichlorophenol	86		107		30-130	22		30
Pyridine	22		18		10-66	20		30

Surrogate	LCS %Recovery	Qual	LCSD %Recovery	Qual	Acceptance Criteria
2-Fluorophenol	80		90		21-120
Phenol-d6	76		94		10-120
Nitrobenzene-d5	80		93		23-120
2-Fluorobiphenyl	76		91		15-120
2,4,6-Tribromophenol	89		115		10-120
4-Terphenyl-d14	78		100		33-120

PETROLEUM HYDROCARBONS

Project Name: KINGSBRIDGE
Lab Number: L1533535
Project Number: 41.0162364.20
Report Date: 12/28/15

SAMPLE RESULTS

Lab ID: L1533535-01 D
Client ID: TP-101(0-2)
Sample Location: 29 WEST KINGSBRIDGE ROAD , BRONX, NY
Matrix: Soil
Analytical Method: 103,NJDEP EPH
Analytical Date: 12/23/15 21:57
Analyst: SR
Percent Solids: 91%

Date Collected: 12/17/15 12:50
Date Received: 12/17/15
Field Prep: Not Specified
Extraction Method: EPA 3546
Extraction Date: 12/22/15 17:30

Parameter	Result	Qualifier	Units	RL	MDL	Dilution Factor
NJ Extractable Petroleum Hydrocarbons (Total) - Westborough Lab						
Total EPH	344		mg/kg	126	126.	5

Surrogate	% Recovery	Qualifier	Acceptance Criteria
Chloro-Octadecane	60		40-140
o-Terphenyl	62		40-140

Project Name: KINGSBRIDGE **Lab Number:** L1533535

Project Number: 41.0162364.20 **Report Date:** 12/28/15

SAMPLE RESULTS

Lab ID:	L1533535-02	Date Collected:	12/17/15 12:45
Client ID:	TP-5 (0-2)	Date Received:	12/17/15
Sample Location:	29 WEST KINGSBRIDGE ROAD , BRONX, NY	Field Prep:	Not Specified
Matrix:	Soil	Extraction Method:	EPA 3546
Analytical Method:	103,NJDEP EPH	Extraction Date:	12/22/15 17:30
Analytical Date:	12/23/15 20:56		
Analyst:	SR		
Percent Solids:	99%		

Parameter	Result	Qualifier	Units	RL	MDL	Dilution Factor
NJ Extractable Petroleum Hydrocarbons (Total) - Westborough Lab						
Total EPH	125		mg/kg	22.9	22.9	1

Surrogate	% Recovery	Qualifier	Acceptance Criteria
Chloro-Octadecane	77		40-140
o-Terphenyl	75		40-140

Project Name: KINGSBRIDGE
Lab Number: L1533535
Project Number: 41.0162364.20
Report Date: 12/28/15

SAMPLE RESULTS

Lab ID: L1533535-03
Client ID: TP-2 (0-2)
Sample Location: 29 WEST KINGSBRIDGE ROAD , BRONX, NY
Matrix: Soil
Analytical Method: 103,NJDEP EPH
Analytical Date: 12/23/15 20:25
Analyst: SR
Percent Solids: 91%

Date Collected: 12/17/15 12:30
Date Received: 12/17/15
Field Prep: Not Specified
Extraction Method: EPA 3546
Extraction Date: 12/22/15 17:30

Parameter	Result	Qualifier	Units	RL	MDL	Dilution Factor
NJ Extractable Petroleum Hydrocarbons (Total) - Westborough Lab						
Total EPH	105		mg/kg	26.3	26.3	1

Surrogate	% Recovery	Qualifier	Acceptance Criteria
Chloro-Octadecane	72		40-140
o-Terphenyl	73		40-140

Project Name: KINGSBRIDGE
Lab Number: L1533535
Project Number: 41.0162364.20
Report Date: 12/28/15

SAMPLE RESULTS

Lab ID: L1533535-04
Client ID: TP-7 (0-2)
Sample Location: 29 WEST KINGSBRIDGE ROAD , BRONX, NY
Matrix: Soil
Analytical Method: 103,NJDEP EPH
Analytical Date: 12/23/15 21:26
Analyst: SR
Percent Solids: 90%

Date Collected: 12/17/15 12:10
Date Received: 12/17/15
Field Prep: Not Specified
Extraction Method: EPA 3546
Extraction Date: 12/22/15 17:30

Parameter	Result	Qualifier	Units	RL	MDL	Dilution Factor
NJ Extractable Petroleum Hydrocarbons (Total) - Westborough Lab						
Total EPH	74.2		mg/kg	25.6	25.6	1

Surrogate	% Recovery	Qualifier	Acceptance Criteria
Chloro-Octadecane	68		40-140
o-Terphenyl	68		40-140

Project Name: KINGSBRIDGE
Lab Number: L1533535
Project Number: 41.0162364.20
Report Date: 12/28/15

SAMPLE RESULTS

Lab ID: L1533535-05
Client ID: TP-3 (0-2)
Sample Location: 29 WEST KINGSBRIDGE ROAD , BRONX, NY
Matrix: Soil
Analytical Method: 103,NJDEP EPH
Analytical Date: 12/23/15 19:54
Analyst: SR
Percent Solids: 88%

Date Collected: 12/17/15 12:00
Date Received: 12/17/15
Field Prep: Not Specified
Extraction Method: EPA 3546
Extraction Date: 12/22/15 17:31

Parameter	Result	Qualifier	Units	RL	MDL	Dilution Factor
NJ Extractable Petroleum Hydrocarbons (Total) - Westborough Lab						
Total EPH	ND		mg/kg	25.8	25.8	1

Surrogate	% Recovery	Qualifier	Acceptance Criteria
Chloro-Octadecane	72		40-140
o-Terphenyl	73		40-140

Project Name: KINGSBRIDGE
Project Number: 41.0162364.20

Lab Number: L1533535
Report Date: 12/28/15

Method Blank Analysis
Batch Quality Control

Analytical Method: 103,NJDEP EPH
Analytical Date: 12/23/15 10:03
Analyst: SR

Extraction Method: EPA 3546
Extraction Date: 12/22/15 17:30

Parameter	Result	Qualifier	Units	RL	MDL
NJ Extractable Petroleum Hydrocarbons (Total) - Westborough Lab for sample(s): 01-05 Batch: WG852240-1					
Total EPH	ND		mg/kg	22.8	22.8

Surrogate	%Recovery	Qualifier	Acceptance Criteria
Chloro-Octadecane	87		40-140
o-Terphenyl	87		40-140

Lab Control Sample Analysis
Batch Quality Control

Project Name: KINGSBRIDGE
Project Number: 41.0162364.20

Lab Number: L1533535
Report Date: 12/28/15

Parameter	LCS %Recovery	Qual	LCSD %Recovery	Qual	%Recovery Limits	RPD	Qual	RPD Limits
NJ Extractable Petroleum Hydrocarbons (Total) - Westborough Lab Associated sample(s): 01-05 Batch: WG852240-2 WG852240-3								
Total EPH	102		104		40-140	2		25
Nonane (C9)	77		82		40-140	6		25
Decane (C10)	85		91		40-140	7		25
Dodecane (C12)	85		91		40-140	7		25
Tetradecane (C14)	86		92		40-140	7		25
Hexadecane (C16)	91		96		40-140	5		25
Octadecane (C18)	94		99		40-140	5		25
Eicosane (C20)	94		99		40-140	5		25
Heneicosane (C21)	95		100		40-140	5		25
Docosane (C22)	94		99		40-140	5		25
Tetracosane (C24)	94		99		40-140	5		25
Hexacosane (C26)	95		100		40-140	5		25
Octacosane (C28)	94		99		40-140	5		25
Triacontane (C30)	94		99		40-140	5		25
Dotriacontane (C32)	94		99		40-140	5		25
Tetratriacontane (C34)	92		96		40-140	4		25
Hexatriacontane (C36)	95		99		40-140	4		25
Octatriacontane (C38)	96		100		40-140	4		25
Tetracontane (C40)	95		99		40-140	4		25

Lab Control Sample Analysis

Batch Quality Control

Project Name: KINGSBRIDGE

Project Number: 41.0162364.20

Lab Number: L1533535

Report Date: 12/28/15

Parameter	LCS %Recovery	Qual	LCSD %Recovery	Qual	%Recovery Limits	RPD	Qual	RPD Limits
NJ Extractable Petroleum Hydrocarbons (Total) - Westborough Lab	Associated sample(s): 01-05		Batch: WG852240-2 WG852240-3					

Surrogate	LCS %Recovery	Qual	LCSD %Recovery	Qual	Acceptance Criteria
Chloro-Octadecane	90		93		40-140
o-Terphenyl	89		92		40-140

Matrix Spike Analysis
Batch Quality Control

Project Name: KINGSBRIDGE
Project Number: 41.0162364.20

Lab Number: L1533535
Report Date: 12/28/15

Parameter	Native Sample	MS Added	MS Found	MS %Recovery	Qual	MSD Found	MSD %Recovery	Qual	Recovery Limits	RPD	Qual	RPD Limits
NJ Extractable Petroleum Hydrocarbons (Total) - Westborough Lab Associated sample(s): 01-05 QC Batch ID: WG852240-4 QC Sample: L1533266-01 Client ID: MS Sample												
Total EPH	ND	244	243	100		-	-		40-140	-		50
Nonane (C9)	ND	6.77	5.29	78		-	-		40-140	-		50
Decane (C10)	ND	6.77	5.84	86		-	-		40-140	-		50
Dodecane (C12)	ND	6.77	5.88	87		-	-		40-140	-		50
Tetradecane (C14)	ND	6.77	5.95	88		-	-		40-140	-		50
Hexadecane (C16)	ND	6.77	6.24	92		-	-		40-140	-		50
Octadecane (C18)	ND	6.77	6.49	96		-	-		40-140	-		50
Eicosane (C20)	ND	6.77	6.48	96		-	-		40-140	-		50
Heneicosane (C21)	ND	6.77	6.58	97		-	-		40-140	-		50
Docosane (C22)	ND	6.77	6.50	96		-	-		40-140	-		50
Tetracosane (C24)	ND	6.77	6.52	96		-	-		40-140	-		50
Hexacosane (C26)	ND	6.77	6.54	97		-	-		40-140	-		50
Octacosane (C28)	ND	6.77	6.46	96		-	-		40-140	-		50
Triacontane (C30)	ND	6.77	6.46	96		-	-		40-140	-		50
Dotriacontane (C32)	ND	6.77	6.47	96		-	-		40-140	-		50
Tetratriacontane (C34)	ND	6.77	6.32	93		-	-		40-140	-		50
Hexatriacontane (C36)	ND	6.77	6.49	96		-	-		40-140	-		50
Octatriacontane (C38)	ND	6.77	6.55	97		-	-		40-140	-		50
Tetracontane (C40)	ND	6.77	6.49	96		-	-		40-140	-		50

Matrix Spike Analysis
Batch Quality Control

Project Name: KINGSBRIDGE
Project Number: 41.0162364.20

Lab Number: L1533535
Report Date: 12/28/15

Parameter	Native Sample	MS Added	MS Found	MS %Recovery	Qual	MSD Found	MSD %Recovery	Qual	Recovery Limits	RPD	Qual	RPD Limits
NJ Extractable Petroleum Hydrocarbons (Total) - Westborough Lab Associated sample(s): 01-05 QC Batch ID: WG852240-4 QC Sample: L1533266-01 Client ID: MS Sample												

Surrogate	MS % Recovery	MS Qualifier	MSD % Recovery	MSD Qualifier	Acceptance Criteria
Chloro-Octadecane	89				40-140
o-Terphenyl	87				40-140

Lab Duplicate Analysis
Batch Quality Control

Project Name: KINGSBRIDGE
Project Number: 41.0162364.20

Lab Number: L1533535
Report Date: 12/28/15

Parameter	Native Sample	Duplicate Sample	Units	RPD	Qual	RPD Limits
NJ Extractable Petroleum Hydrocarbons (Total) - Westborough Lab Associated sample(s): 01-05 QC Batch ID: WG852240-5 QC Sample: L1533266-01 Client ID: DUP Sample						
Total EPH	ND	ND	mg/kg	NC		50

Surrogate	%Recovery	Qualifier	%Recovery	Qualifier	Acceptance Criteria
Chloro-Octadecane	85		91		40-140
o-Terphenyl	84		89		40-140

PCBS

Project Name: KINGSBRIDGE **Lab Number:** L1533535

Project Number: 41.0162364.20 **Report Date:** 12/28/15

SAMPLE RESULTS

Lab ID:	L1533535-01	Date Collected:	12/17/15 12:50
Client ID:	TP-101(0-2)	Date Received:	12/17/15
Sample Location:	29 WEST KINGSBRIDGE ROAD , BRONX, NY	Field Prep:	Not Specified
Matrix:	Soil	Extraction Method:	EPA 3546
Analytical Method:	1,8082A	Extraction Date:	12/23/15 19:43
Analytical Date:	12/24/15 17:16	Cleanup Method:	EPA 3665A
Analyst:	JT	Cleanup Date:	12/24/15
Percent Solids:	91%	Cleanup Method:	EPA 3660B
		Cleanup Date:	12/24/15

Parameter	Result	Qualifier	Units	RL	MDL	Dilution Factor	Column
Polychlorinated Biphenyls by GC - Westborough Lab							
Aroclor 1016	ND		mg/kg	0.0352	0.00278	1	A
Aroclor 1221	ND		mg/kg	0.0352	0.00325	1	A
Aroclor 1232	ND		mg/kg	0.0352	0.00413	1	A
Aroclor 1242	ND		mg/kg	0.0352	0.00431	1	A
Aroclor 1248	ND		mg/kg	0.0352	0.00297	1	A
Aroclor 1254	0.00920	J	mg/kg	0.0352	0.00289	1	B
Aroclor 1260	ND		mg/kg	0.0352	0.00268	1	A
Aroclor 1262	ND		mg/kg	0.0352	0.00175	1	A
Aroclor 1268	ND		mg/kg	0.0352	0.00511	1	A
PCBs, Total	0.00920	J	mg/kg	0.0352	0.00175	1	A

Surrogate	% Recovery	Qualifier	Acceptance Criteria	Column
2,4,5,6-Tetrachloro-m-xylene	57		30-150	A
Decachlorobiphenyl	46		30-150	A
2,4,5,6-Tetrachloro-m-xylene	60		30-150	B
Decachlorobiphenyl	49		30-150	B

Project Name: KINGSBRIDGE **Lab Number:** L1533535

Project Number: 41.0162364.20 **Report Date:** 12/28/15

SAMPLE RESULTS

Lab ID:	L1533535-02	Date Collected:	12/17/15 12:45
Client ID:	TP-5 (0-2)	Date Received:	12/17/15
Sample Location:	29 WEST KINGSBRIDGE ROAD , BRONX, NY	Field Prep:	Not Specified
Matrix:	Soil	Extraction Method:	EPA 3546
Analytical Method:	1,8082A	Extraction Date:	12/23/15 19:43
Analytical Date:	12/24/15 17:30	Cleanup Method:	EPA 3665A
Analyst:	JT	Cleanup Date:	12/24/15
Percent Solids:	99%	Cleanup Method:	EPA 3660B
		Cleanup Date:	12/24/15

Parameter	Result	Qualifier	Units	RL	MDL	Dilution Factor	Column
Polychlorinated Biphenyls by GC - Westborough Lab							
Aroclor 1016	ND		mg/kg	0.0321	0.00254	1	A
Aroclor 1221	ND		mg/kg	0.0321	0.00296	1	A
Aroclor 1232	ND		mg/kg	0.0321	0.00376	1	A
Aroclor 1242	ND		mg/kg	0.0321	0.00393	1	A
Aroclor 1248	ND		mg/kg	0.0321	0.00271	1	A
Aroclor 1254	ND		mg/kg	0.0321	0.00264	1	A
Aroclor 1260	ND		mg/kg	0.0321	0.00245	1	A
Aroclor 1262	ND		mg/kg	0.0321	0.00159	1	A
Aroclor 1268	ND		mg/kg	0.0321	0.00466	1	A
PCBs, Total	ND		mg/kg	0.0321	0.00159	1	A

Surrogate	% Recovery	Qualifier	Acceptance Criteria	Column
2,4,5,6-Tetrachloro-m-xylene	56		30-150	A
Decachlorobiphenyl	47		30-150	A
2,4,5,6-Tetrachloro-m-xylene	53		30-150	B
Decachlorobiphenyl	46		30-150	B

Project Name: KINGSBRIDGE **Lab Number:** L1533535

Project Number: 41.0162364.20 **Report Date:** 12/28/15

SAMPLE RESULTS

Lab ID:	L1533535-03	Date Collected:	12/17/15 12:30
Client ID:	TP-2 (0-2)	Date Received:	12/17/15
Sample Location:	29 WEST KINGSBRIDGE ROAD , BRONX, NY	Field Prep:	Not Specified
Matrix:	Soil	Extraction Method:	EPA 3546
Analytical Method:	1,8082A	Extraction Date:	12/23/15 19:43
Analytical Date:	12/24/15 17:44	Cleanup Method:	EPA 3665A
Analyst:	JT	Cleanup Date:	12/24/15
Percent Solids:	91%	Cleanup Method:	EPA 3660B
		Cleanup Date:	12/24/15

Parameter	Result	Qualifier	Units	RL	MDL	Dilution Factor	Column
Polychlorinated Biphenyls by GC - Westborough Lab							
Aroclor 1016	ND		mg/kg	0.0348	0.00275	1	A
Aroclor 1221	ND		mg/kg	0.0348	0.00321	1	A
Aroclor 1232	ND		mg/kg	0.0348	0.00408	1	A
Aroclor 1242	ND		mg/kg	0.0348	0.00426	1	A
Aroclor 1248	ND		mg/kg	0.0348	0.00294	1	A
Aroclor 1254	ND		mg/kg	0.0348	0.00286	1	A
Aroclor 1260	ND		mg/kg	0.0348	0.00265	1	A
Aroclor 1262	ND		mg/kg	0.0348	0.00173	1	A
Aroclor 1268	ND		mg/kg	0.0348	0.00505	1	A
PCBs, Total	ND		mg/kg	0.0348	0.00173	1	A

Surrogate	% Recovery	Qualifier	Acceptance Criteria	Column
2,4,5,6-Tetrachloro-m-xylene	51		30-150	A
Decachlorobiphenyl	43		30-150	A
2,4,5,6-Tetrachloro-m-xylene	53		30-150	B
Decachlorobiphenyl	48		30-150	B

Project Name: KINGSBRIDGE **Lab Number:** L1533535

Project Number: 41.0162364.20 **Report Date:** 12/28/15

SAMPLE RESULTS

Lab ID:	L1533535-04	Date Collected:	12/17/15 12:10
Client ID:	TP-7 (0-2)	Date Received:	12/17/15
Sample Location:	29 WEST KINGSBRIDGE ROAD , BRONX, NY	Field Prep:	Not Specified
Matrix:	Soil	Extraction Method:	EPA 3546
Analytical Method:	1,8082A	Extraction Date:	12/23/15 19:43
Analytical Date:	12/24/15 17:57	Cleanup Method:	EPA 3665A
Analyst:	JT	Cleanup Date:	12/24/15
Percent Solids:	90%	Cleanup Method:	EPA 3660B
		Cleanup Date:	12/24/15

Parameter	Result	Qualifier	Units	RL	MDL	Dilution Factor	Column
Polychlorinated Biphenyls by GC - Westborough Lab							
Aroclor 1016	ND		mg/kg	0.0361	0.00285	1	A
Aroclor 1221	ND		mg/kg	0.0361	0.00333	1	A
Aroclor 1232	ND		mg/kg	0.0361	0.00424	1	A
Aroclor 1242	ND		mg/kg	0.0361	0.00442	1	A
Aroclor 1248	ND		mg/kg	0.0361	0.00305	1	A
Aroclor 1254	ND		mg/kg	0.0361	0.00297	1	A
Aroclor 1260	ND		mg/kg	0.0361	0.00275	1	A
Aroclor 1262	ND		mg/kg	0.0361	0.00179	1	A
Aroclor 1268	ND		mg/kg	0.0361	0.00524	1	A
PCBs, Total	ND		mg/kg	0.0361	0.00179	1	A

Surrogate	% Recovery	Qualifier	Acceptance Criteria	Column
2,4,5,6-Tetrachloro-m-xylene	63		30-150	A
Decachlorobiphenyl	54		30-150	A
2,4,5,6-Tetrachloro-m-xylene	66		30-150	B
Decachlorobiphenyl	56		30-150	B

Project Name: KINGSBRIDGE **Lab Number:** L1533535

Project Number: 41.0162364.20 **Report Date:** 12/28/15

SAMPLE RESULTS

Lab ID:	L1533535-05	Date Collected:	12/17/15 12:00
Client ID:	TP-3 (0-2)	Date Received:	12/17/15
Sample Location:	29 WEST KINGSBRIDGE ROAD , BRONX, NY	Field Prep:	Not Specified
Matrix:	Soil	Extraction Method:	EPA 3546
Analytical Method:	1,8082A	Extraction Date:	12/23/15 19:43
Analytical Date:	12/24/15 18:11	Cleanup Method:	EPA 3665A
Analyst:	JT	Cleanup Date:	12/24/15
Percent Solids:	88%	Cleanup Method:	EPA 3660B
		Cleanup Date:	12/24/15

Parameter	Result	Qualifier	Units	RL	MDL	Dilution Factor	Column
Polychlorinated Biphenyls by GC - Westborough Lab							
Aroclor 1016	ND		mg/kg	0.0373	0.00294	1	A
Aroclor 1221	ND		mg/kg	0.0373	0.00344	1	A
Aroclor 1232	ND		mg/kg	0.0373	0.00437	1	A
Aroclor 1242	ND		mg/kg	0.0373	0.00456	1	A
Aroclor 1248	ND		mg/kg	0.0373	0.00315	1	A
Aroclor 1254	ND		mg/kg	0.0373	0.00306	1	A
Aroclor 1260	ND		mg/kg	0.0373	0.00284	1	A
Aroclor 1262	ND		mg/kg	0.0373	0.00185	1	A
Aroclor 1268	ND		mg/kg	0.0373	0.00540	1	A
PCBs, Total	ND		mg/kg	0.0373	0.00185	1	A

Surrogate	% Recovery	Qualifier	Acceptance Criteria	Column
2,4,5,6-Tetrachloro-m-xylene	60		30-150	A
Decachlorobiphenyl	52		30-150	A
2,4,5,6-Tetrachloro-m-xylene	63		30-150	B
Decachlorobiphenyl	53		30-150	B

Project Name: KINGSBRIDGE

Project Number: 41.0162364.20

Lab Number: L1533535

Report Date: 12/28/15

Method Blank Analysis
Batch Quality Control

Analytical Method: 1,8082A
Analytical Date: 12/24/15 09:38
Analyst: JT

Extraction Method: EPA 3546
Extraction Date: 12/23/15 19:43
Cleanup Method: EPA 3665A
Cleanup Date: 12/24/15
Cleanup Method: EPA 3660B
Cleanup Date: 12/24/15

Parameter	Result	Qualifier	Units	RL	MDL	Column
Polychlorinated Biphenyls by GC - Westborough Lab for sample(s): 01-05 Batch: WG852686-1						
Aroclor 1016	ND		mg/kg	0.0319	0.00252	A
Aroclor 1221	ND		mg/kg	0.0319	0.00294	A
Aroclor 1232	ND		mg/kg	0.0319	0.00374	A
Aroclor 1242	ND		mg/kg	0.0319	0.00391	A
Aroclor 1248	ND		mg/kg	0.0319	0.00269	A
Aroclor 1254	ND		mg/kg	0.0319	0.00262	A
Aroclor 1260	ND		mg/kg	0.0319	0.00243	A
Aroclor 1262	ND		mg/kg	0.0319	0.00158	A
Aroclor 1268	ND		mg/kg	0.0319	0.00463	A
PCBs, Total	ND		mg/kg	0.0319	0.00158	A

Surrogate	%Recovery	Qualifier	Acceptance Criteria	Column
2,4,5,6-Tetrachloro-m-xylene	44		30-150	A
Decachlorobiphenyl	53		30-150	A
2,4,5,6-Tetrachloro-m-xylene	41		30-150	B
Decachlorobiphenyl	69		30-150	B

Lab Control Sample Analysis

Batch Quality Control

Project Name: KINGSBRIDGE

Project Number: 41.0162364.20

Lab Number: L1533535

Report Date: 12/28/15

Parameter	LCS %Recovery	Qual	LCSD %Recovery	Qual	%Recovery Limits	RPD	Qual	RPD Limits	Column
Polychlorinated Biphenyls by GC - Westborough Lab Associated sample(s): 01-05 Batch: WG852686-2 WG852686-3									
Aroclor 1016	56		52		40-140	7		30	A
Aroclor 1260	57		56		40-140	2		30	A

Surrogate	LCS %Recovery	Qual	LCSD %Recovery	Qual	Acceptance Criteria	Column
2,4,5,6-Tetrachloro-m-xylene	44		41		30-150	A
Decachlorobiphenyl	48		49		30-150	A
2,4,5,6-Tetrachloro-m-xylene	44		39		30-150	B
Decachlorobiphenyl	66		66		30-150	B

PESTICIDES

Project Name: KINGSBRIDGE **Lab Number:** L1533535

Project Number: 41.0162364.20 **Report Date:** 12/28/15

SAMPLE RESULTS

Lab ID:	L1533535-01	Date Collected:	12/17/15 12:50
Client ID:	TP-101(0-2)	Date Received:	12/17/15
Sample Location:	29 WEST KINGSBRIDGE ROAD , BRONX, NY	Field Prep:	Not Specified
Matrix:	Soil	Extraction Method:	EPA 3546
Analytical Method:	1,8081B	Extraction Date:	12/23/15 00:06
Analytical Date:	12/24/15 00:16	Cleanup Method:	EPA 3620B
Analyst:	AM	Cleanup Date:	12/23/15
Percent Solids:	91%		

Parameter	Result	Qualifier	Units	RL	MDL	Dilution Factor	Column
Pesticides by GC - Westborough Lab							
Delta-BHC	ND		mg/kg	0.00172	0.00033	1	A
Lindane	0.00150		mg/kg	0.00071	0.00032	1	B
Alpha-BHC	ND		mg/kg	0.00071	0.00020	1	A
Beta-BHC	ND		mg/kg	0.00172	0.00065	1	A
Heptachlor	ND		mg/kg	0.00086	0.00038	1	A
Aldrin	ND		mg/kg	0.00172	0.00060	1	A
Heptachlor epoxide	ND		mg/kg	0.00322	0.00096	1	A
Endrin	ND		mg/kg	0.00071	0.00029	1	A
Endrin aldehyde	ND		mg/kg	0.00215	0.00075	1	A
Endrin ketone	ND		mg/kg	0.00172	0.00044	1	A
Dieldrin	ND		mg/kg	0.00108	0.00053	1	A
4,4'-DDE	0.00120	J	mg/kg	0.00172	0.00039	1	B
4,4'-DDD	ND		mg/kg	0.00172	0.00061	1	A
4,4'-DDT	0.00314	J	mg/kg	0.00322	0.00138	1	A
Endosulfan I	ND		mg/kg	0.00172	0.00040	1	A
Endosulfan II	ND		mg/kg	0.00172	0.00057	1	A
Endosulfan sulfate	ND		mg/kg	0.00071	0.00034	1	A
Methoxychlor	ND		mg/kg	0.00322	0.00100	1	A
Toxaphene	ND		mg/kg	0.0322	0.00903	1	A
Chlordane	0.0193	PI	mg/kg	0.0140	0.00570	1	A
cis-Chlordane	ND		mg/kg	0.00215	0.00059	1	A
trans-Chlordane	ND		mg/kg	0.00215	0.00056	1	A

Surrogate	% Recovery	Qualifier	Acceptance Criteria	Column
2,4,5,6-Tetrachloro-m-xylene	83		30-150	B
Decachlorobiphenyl	81		30-150	B
2,4,5,6-Tetrachloro-m-xylene	74		30-150	A
Decachlorobiphenyl	88		30-150	A

Project Name: KINGSBRIDGE **Lab Number:** L1533535

Project Number: 41.0162364.20 **Report Date:** 12/28/15

SAMPLE RESULTS

Lab ID:	L1533535-02	Date Collected:	12/17/15 12:45
Client ID:	TP-5 (0-2)	Date Received:	12/17/15
Sample Location:	29 WEST KINGSBRIDGE ROAD , BRONX, NY	Field Prep:	Not Specified
Matrix:	Soil	Extraction Method:	EPA 3546
Analytical Method:	1,8081B	Extraction Date:	12/23/15 00:06
Analytical Date:	12/24/15 00:30	Cleanup Method:	EPA 3620B
Analyst:	AM	Cleanup Date:	12/23/15
Percent Solids:	99%		

Parameter	Result	Qualifier	Units	RL	MDL	Dilution Factor	Column
Pesticides by GC - Westborough Lab							
Delta-BHC	ND		mg/kg	0.00159	0.00031	1	A
Lindane	ND		mg/kg	0.00066	0.00029	1	A
Alpha-BHC	ND		mg/kg	0.00066	0.00018	1	A
Beta-BHC	ND		mg/kg	0.00159	0.00060	1	A
Heptachlor	ND		mg/kg	0.00079	0.00035	1	A
Aldrin	ND		mg/kg	0.00159	0.00055	1	A
Heptachlor epoxide	ND		mg/kg	0.00297	0.00089	1	A
Endrin	ND		mg/kg	0.00066	0.00027	1	A
Endrin aldehyde	ND		mg/kg	0.00198	0.00069	1	A
Endrin ketone	ND		mg/kg	0.00159	0.00040	1	A
Dieldrin	ND		mg/kg	0.00099	0.00049	1	A
4,4'-DDE	ND		mg/kg	0.00159	0.00036	1	A
4,4'-DDD	ND		mg/kg	0.00159	0.00056	1	A
4,4'-DDT	ND		mg/kg	0.00297	0.00128	1	A
Endosulfan I	ND		mg/kg	0.00159	0.00037	1	A
Endosulfan II	ND		mg/kg	0.00159	0.00053	1	A
Endosulfan sulfate	ND		mg/kg	0.00066	0.00031	1	A
Methoxychlor	ND		mg/kg	0.00297	0.00092	1	A
Toxaphene	ND		mg/kg	0.0297	0.00833	1	A
Chlordane	ND		mg/kg	0.0129	0.00526	1	A
cis-Chlordane	ND		mg/kg	0.00198	0.00055	1	A
trans-Chlordane	ND		mg/kg	0.00198	0.00052	1	A

Surrogate	% Recovery	Qualifier	Acceptance Criteria	Column
2,4,5,6-Tetrachloro-m-xylene	68		30-150	B
Decachlorobiphenyl	72		30-150	B
2,4,5,6-Tetrachloro-m-xylene	70		30-150	A
Decachlorobiphenyl	88		30-150	A

Project Name: KINGSBRIDGE **Lab Number:** L1533535

Project Number: 41.0162364.20 **Report Date:** 12/28/15

SAMPLE RESULTS

Lab ID:	L1533535-03	Date Collected:	12/17/15 12:30
Client ID:	TP-2 (0-2)	Date Received:	12/17/15
Sample Location:	29 WEST KINGSBRIDGE ROAD , BRONX, NY	Field Prep:	Not Specified
Matrix:	Soil	Extraction Method:	EPA 3546
Analytical Method:	1,8081B	Extraction Date:	12/23/15 00:06
Analytical Date:	12/24/15 00:43	Cleanup Method:	EPA 3620B
Analyst:	AM	Cleanup Date:	12/23/15
Percent Solids:	91%		

Parameter	Result	Qualifier	Units	RL	MDL	Dilution Factor	Column
Pesticides by GC - Westborough Lab							
Delta-BHC	ND		mg/kg	0.00173	0.00033	1	A
Lindane	ND		mg/kg	0.00072	0.00032	1	A
Alpha-BHC	ND		mg/kg	0.00072	0.00020	1	A
Beta-BHC	ND		mg/kg	0.00173	0.00065	1	A
Heptachlor	ND		mg/kg	0.00086	0.00038	1	A
Aldrin	ND		mg/kg	0.00173	0.00060	1	A
Heptachlor epoxide	ND		mg/kg	0.00324	0.00097	1	A
Endrin	ND		mg/kg	0.00072	0.00029	1	A
Endrin aldehyde	ND		mg/kg	0.00216	0.00075	1	A
Endrin ketone	ND		mg/kg	0.00173	0.00044	1	A
Dieldrin	ND		mg/kg	0.00108	0.00054	1	A
4,4'-DDE	ND		mg/kg	0.00173	0.00040	1	A
4,4'-DDD	ND		mg/kg	0.00173	0.00061	1	A
4,4'-DDT	ND		mg/kg	0.00324	0.00139	1	A
Endosulfan I	ND		mg/kg	0.00173	0.00040	1	A
Endosulfan II	ND		mg/kg	0.00173	0.00057	1	A
Endosulfan sulfate	ND		mg/kg	0.00072	0.00034	1	A
Methoxychlor	ND		mg/kg	0.00324	0.00101	1	A
Toxaphene	ND		mg/kg	0.0324	0.00908	1	A
Chlordane	ND		mg/kg	0.0140	0.00573	1	A
cis-Chlordane	ND		mg/kg	0.00216	0.00060	1	A
trans-Chlordane	ND		mg/kg	0.00216	0.00057	1	A

Surrogate	% Recovery	Qualifier	Acceptance Criteria	Column
2,4,5,6-Tetrachloro-m-xylene	84		30-150	B
Decachlorobiphenyl	80		30-150	B
2,4,5,6-Tetrachloro-m-xylene	73		30-150	A
Decachlorobiphenyl	80		30-150	A

Project Name: KINGSBRIDGE **Lab Number:** L1533535

Project Number: 41.0162364.20 **Report Date:** 12/28/15

SAMPLE RESULTS

Lab ID:	L1533535-04	Date Collected:	12/17/15 12:10
Client ID:	TP-7 (0-2)	Date Received:	12/17/15
Sample Location:	29 WEST KINGSBRIDGE ROAD , BRONX, NY	Field Prep:	Not Specified
Matrix:	Soil	Extraction Method:	EPA 3546
Analytical Method:	1,8081B	Extraction Date:	12/23/15 00:06
Analytical Date:	12/24/15 00:56	Cleanup Method:	EPA 3620B
Analyst:	AM	Cleanup Date:	12/23/15
Percent Solids:	90%		

Parameter	Result	Qualifier	Units	RL	MDL	Dilution Factor	Column
Pesticides by GC - Westborough Lab							
Delta-BHC	ND		mg/kg	0.00172	0.00033	1	A
Lindane	ND		mg/kg	0.00071	0.00032	1	A
Alpha-BHC	ND		mg/kg	0.00071	0.00020	1	A
Beta-BHC	ND		mg/kg	0.00172	0.00065	1	A
Heptachlor	ND		mg/kg	0.00085	0.00038	1	A
Aldrin	ND		mg/kg	0.00172	0.00060	1	A
Heptachlor epoxide	ND		mg/kg	0.00322	0.00096	1	A
Endrin	ND		mg/kg	0.00071	0.00029	1	A
Endrin aldehyde	ND		mg/kg	0.00215	0.00075	1	A
Endrin ketone	ND		mg/kg	0.00172	0.00044	1	A
Dieldrin	ND		mg/kg	0.00107	0.00053	1	A
4,4'-DDE	ND		mg/kg	0.00172	0.00039	1	A
4,4'-DDD	ND		mg/kg	0.00172	0.00061	1	A
4,4'-DDT	ND		mg/kg	0.00322	0.00138	1	A
Endosulfan I	ND		mg/kg	0.00172	0.00040	1	A
Endosulfan II	ND		mg/kg	0.00172	0.00057	1	A
Endosulfan sulfate	ND		mg/kg	0.00071	0.00034	1	A
Methoxychlor	ND		mg/kg	0.00322	0.00100	1	A
Toxaphene	ND		mg/kg	0.0322	0.00902	1	A
Chlordane	ND		mg/kg	0.0140	0.00569	1	A
cis-Chlordane	ND		mg/kg	0.00215	0.00059	1	A
trans-Chlordane	ND		mg/kg	0.00215	0.00056	1	A

Surrogate	% Recovery	Qualifier	Acceptance Criteria	Column
2,4,5,6-Tetrachloro-m-xylene	73		30-150	B
Decachlorobiphenyl	81		30-150	B
2,4,5,6-Tetrachloro-m-xylene	70		30-150	A
Decachlorobiphenyl	86		30-150	A

Project Name: KINGSBRIDGE **Lab Number:** L1533535

Project Number: 41.0162364.20 **Report Date:** 12/28/15

SAMPLE RESULTS

Lab ID:	L1533535-05	Date Collected:	12/17/15 12:00
Client ID:	TP-3 (0-2)	Date Received:	12/17/15
Sample Location:	29 WEST KINGSBRIDGE ROAD , BRONX, NY	Field Prep:	Not Specified
Matrix:	Soil	Extraction Method:	EPA 3546
Analytical Method:	1,8081B	Extraction Date:	12/23/15 00:06
Analytical Date:	12/24/15 01:09	Cleanup Method:	EPA 3620B
Analyst:	AM	Cleanup Date:	12/23/15
Percent Solids:	88%		

Parameter	Result	Qualifier	Units	RL	MDL	Dilution Factor	Column
Pesticides by GC - Westborough Lab							
Delta-BHC	ND		mg/kg	0.00178	0.00034	1	A
Lindane	ND		mg/kg	0.00074	0.00033	1	A
Alpha-BHC	ND		mg/kg	0.00074	0.00021	1	A
Beta-BHC	ND		mg/kg	0.00178	0.00067	1	A
Heptachlor	ND		mg/kg	0.00088	0.00039	1	A
Aldrin	ND		mg/kg	0.00178	0.00062	1	A
Heptachlor epoxide	ND		mg/kg	0.00333	0.00099	1	A
Endrin	ND		mg/kg	0.00074	0.00030	1	A
Endrin aldehyde	ND		mg/kg	0.00222	0.00077	1	A
Endrin ketone	ND		mg/kg	0.00178	0.00045	1	A
Dieldrin	ND		mg/kg	0.00111	0.00055	1	A
4,4'-DDE	ND		mg/kg	0.00178	0.00041	1	A
4,4'-DDD	ND		mg/kg	0.00178	0.00063	1	A
4,4'-DDT	ND		mg/kg	0.00333	0.00143	1	A
Endosulfan I	ND		mg/kg	0.00178	0.00042	1	A
Endosulfan II	ND		mg/kg	0.00178	0.00059	1	A
Endosulfan sulfate	ND		mg/kg	0.00074	0.00035	1	A
Methoxychlor	ND		mg/kg	0.00333	0.00104	1	A
Toxaphene	ND		mg/kg	0.0333	0.00933	1	A
Chlordane	ND		mg/kg	0.0144	0.00588	1	A
cis-Chlordane	ND		mg/kg	0.00222	0.00061	1	A
trans-Chlordane	ND		mg/kg	0.00222	0.00058	1	A

Surrogate	% Recovery	Qualifier	Acceptance Criteria	Column
2,4,5,6-Tetrachloro-m-xylene	80		30-150	B
Decachlorobiphenyl	77		30-150	B
2,4,5,6-Tetrachloro-m-xylene	78		30-150	A
Decachlorobiphenyl	81		30-150	A

Project Name: KINGSBRIDGE
Project Number: 41.0162364.20

Lab Number: L1533535
Report Date: 12/28/15

Method Blank Analysis
Batch Quality Control

Analytical Method: 1,8081B
Analytical Date: 12/23/15 12:52
Analyst: KE

Extraction Method: EPA 3546
Extraction Date: 12/23/15 00:06
Cleanup Method: EPA 3620B
Cleanup Date: 12/23/15

Parameter	Result	Qualifier	Units	RL	MDL	Column
Pesticides by GC - Westborough Lab for sample(s): 01-05 Batch: WG852310-1						
Delta-BHC	ND		mg/kg	0.00152	0.00029	A
Lindane	ND		mg/kg	0.00063	0.00028	A
Alpha-BHC	ND		mg/kg	0.00063	0.00018	A
Beta-BHC	ND		mg/kg	0.00152	0.00057	A
Heptachlor	ND		mg/kg	0.00076	0.00034	A
Aldrin	ND		mg/kg	0.00152	0.00053	A
Heptachlor epoxide	ND		mg/kg	0.00286	0.00085	A
Endrin	ND		mg/kg	0.00063	0.00026	A
Endrin aldehyde	ND		mg/kg	0.00190	0.00066	A
Endrin ketone	ND		mg/kg	0.00152	0.00039	A
Dieldrin	ND		mg/kg	0.00095	0.00047	A
4,4'-DDE	ND		mg/kg	0.00152	0.00035	A
4,4'-DDD	ND		mg/kg	0.00152	0.00054	A
4,4'-DDT	ND		mg/kg	0.00286	0.00122	A
Endosulfan I	ND		mg/kg	0.00152	0.00036	A
Endosulfan II	ND		mg/kg	0.00152	0.00050	A
Endosulfan sulfate	ND		mg/kg	0.00063	0.00030	A
Methoxychlor	ND		mg/kg	0.00286	0.00088	A
Toxaphene	ND		mg/kg	0.0286	0.00799	A
Chlordane	ND		mg/kg	0.0124	0.00504	A
cis-Chlordane	ND		mg/kg	0.00190	0.00053	A
trans-Chlordane	ND		mg/kg	0.00190	0.00050	A

Project Name: KINGSBRIDGE
Project Number: 41.0162364.20

Lab Number: L1533535
Report Date: 12/28/15

Method Blank Analysis
Batch Quality Control

Analytical Method: 1,8081B
Analytical Date: 12/23/15 12:52
Analyst: KE

Extraction Method: EPA 3546
Extraction Date: 12/23/15 00:06
Cleanup Method: EPA 3620B
Cleanup Date: 12/23/15

Parameter	Result	Qualifier	Units	RL	MDL
Pesticides by GC - Westborough Lab for sample(s): 01-05 Batch: WG852310-1					

Surrogate	%Recovery	Qualifier	Acceptance Criteria	Column
2,4,5,6-Tetrachloro-m-xylene	58		30-150	B
Decachlorobiphenyl	67		30-150	B
2,4,5,6-Tetrachloro-m-xylene	70		30-150	A
Decachlorobiphenyl	57		30-150	A

Lab Control Sample Analysis

Batch Quality Control

Project Name: KINGSBRIDGE

Project Number: 41.0162364.20

Lab Number: L1533535

Report Date: 12/28/15

Parameter	LCS %Recovery	Qual	LCSD %Recovery	Qual	%Recovery Limits	RPD	Qual	RPD Limits	Column
Pesticides by GC - Westborough Lab Associated sample(s): 01-05 Batch: WG852310-2 WG852310-3									
Delta-BHC	94		88		40-140	7		30	A
Lindane	88		84		40-140	5		30	A
Alpha-BHC	95		89		40-140	7		30	A
Beta-BHC	78		88		40-140	12		30	A
Heptachlor	98		91		40-140	7		30	A
Aldrin	93		90		40-140	3		30	A
Heptachlor epoxide	84		81		40-140	4		30	A
Endrin	107		104		40-140	3		30	A
Endrin aldehyde	69		72		40-140	4		30	A
Endrin ketone	86		87		40-140	1		30	A
Dieldrin	96		95		40-140	1		30	A
4,4'-DDE	86		85		40-140	1		30	A
4,4'-DDD	100		102		40-140	2		30	A
4,4'-DDT	109		110		40-140	1		30	A
Endosulfan I	93		90		40-140	3		30	A
Endosulfan II	92		94		40-140	2		30	A
Endosulfan sulfate	86		85		40-140	1		30	A
Methoxychlor	104		104		40-140	0		30	A
cis-Chlordane	82		85		40-140	4		30	A
trans-Chlordane	94		89		40-140	5		30	A

Lab Control Sample Analysis

Batch Quality Control

Project Name: KINGSBRIDGE
Project Number: 41.0162364.20

Lab Number: L1533535
Report Date: 12/28/15

Parameter	LCS %Recovery	Qual	LCSD %Recovery	Qual	%Recovery Limits	RPD	Qual	RPD Limits
Pesticides by GC - Westborough Lab Associated sample(s): 01-05 Batch: WG852310-2 WG852310-3								

Surrogate	LCS %Recovery	Qual	LCSD %Recovery	Qual	Acceptance Criteria	Column
2,4,5,6-Tetrachloro-m-xylene	65		60		30-150	B
Decachlorobiphenyl	71		73		30-150	B
2,4,5,6-Tetrachloro-m-xylene	82		76		30-150	A
Decachlorobiphenyl	67		70		30-150	A

METALS

Project Name: KINGSBRIDGE
Lab Number: L1533535
Project Number: 41.0162364.20
Report Date: 12/28/15

SAMPLE RESULTS

Lab ID: L1533535-01
Client ID: TP-101(0-2)
Sample Location: 29 WEST KINGSBRIDGE ROAD , BRO
Matrix: Soil
Percent Solids: 91%

Date Collected: 12/17/15 12:50
Date Received: 12/17/15
Field Prep: Not Specified
TCLP/SPLP Ext. Date: 12/22/15 17:37

Parameter	Result	Qualifier	Units	RL	MDL	Dilution Factor	Date Prepared	Date Analyzed	Prep Method	Analytical Method	Analyst
TCLP Metals by EPA 1311 - Westborough Lab											
Arsenic, TCLP	0.0230	J	mg/l	1.000	0.0200	1	12/23/15 13:35	12/24/15 00:42	EPA 3015	1,6010C	PS
Barium, TCLP	0.27	J	mg/l	0.50	0.03	1	12/23/15 13:35	12/24/15 00:42	EPA 3015	1,6010C	PS
Cadmium, TCLP	0.01	J	mg/l	0.10	0.01	1	12/23/15 13:35	12/24/15 00:42	EPA 3015	1,6010C	PS
Chromium, TCLP	ND		mg/l	0.20	0.02	1	12/23/15 13:35	12/24/15 00:42	EPA 3015	1,6010C	PS
Lead, TCLP	5.2		mg/l	0.50	0.02	1	12/23/15 13:35	12/24/15 00:42	EPA 3015	1,6010C	PS
Mercury, TCLP	ND		mg/l	0.0010	0.0003	1	12/23/15 12:16	12/23/15 21:13	EPA 7470A	1,7470A	AB
Selenium, TCLP	ND		mg/l	0.50	0.03	1	12/23/15 13:35	12/24/15 00:42	EPA 3015	1,6010C	PS
Silver, TCLP	ND		mg/l	0.10	0.02	1	12/23/15 13:35	12/24/15 00:42	EPA 3015	1,6010C	PS

Project Name: KINGSBRIDGE
Lab Number: L1533535
Project Number: 41.0162364.20
Report Date: 12/28/15

SAMPLE RESULTS

Lab ID: L1533535-01
Client ID: TP-101(0-2)
Sample Location: 29 WEST KINGSBRIDGE ROAD , BRO
Matrix: Soil
Percent Solids: 91%

Date Collected: 12/17/15 12:50
Date Received: 12/17/15
Field Prep: Not Specified

Parameter	Result	Qualifier	Units	RL	MDL	Dilution Factor	Date Prepared	Date Analyzed	Prep Method	Analytical Method	Analyst
Total Metals - Westborough Lab											
Aluminum, Total	6100		mg/kg	8.6	1.7	2	12/22/15 04:39	12/22/15 21:21	EPA 3050B	1,6010C	JH
Antimony, Total	ND		mg/kg	4.3	0.69	2	12/22/15 04:39	12/22/15 21:21	EPA 3050B	1,6010C	JH
Arsenic, Total	1.8		mg/kg	0.86	0.17	2	12/22/15 04:39	12/22/15 21:21	EPA 3050B	1,6010C	JH
Barium, Total	82		mg/kg	0.86	0.26	2	12/22/15 04:39	12/22/15 21:21	EPA 3050B	1,6010C	JH
Beryllium, Total	0.25	J	mg/kg	0.43	0.09	2	12/22/15 04:39	12/22/15 21:21	EPA 3050B	1,6010C	JH
Cadmium, Total	ND		mg/kg	0.86	0.06	2	12/22/15 04:39	12/22/15 21:21	EPA 3050B	1,6010C	JH
Calcium, Total	5300		mg/kg	8.6	2.6	2	12/22/15 04:39	12/22/15 21:21	EPA 3050B	1,6010C	JH
Chromium, Total	14		mg/kg	0.86	0.17	2	12/22/15 04:39	12/22/15 21:21	EPA 3050B	1,6010C	JH
Cobalt, Total	4.9		mg/kg	1.7	0.43	2	12/22/15 04:39	12/22/15 21:21	EPA 3050B	1,6010C	JH
Copper, Total	27		mg/kg	0.86	0.17	2	12/22/15 04:39	12/22/15 21:21	EPA 3050B	1,6010C	JH
Iron, Total	9500		mg/kg	4.3	1.7	2	12/22/15 04:39	12/22/15 21:21	EPA 3050B	1,6010C	JH
Lead, Total	1000		mg/kg	4.3	0.17	2	12/22/15 04:39	12/22/15 21:21	EPA 3050B	1,6010C	JH
Magnesium, Total	3600		mg/kg	8.6	0.86	2	12/22/15 04:39	12/22/15 21:21	EPA 3050B	1,6010C	JH
Manganese, Total	150		mg/kg	0.86	0.17	2	12/22/15 04:39	12/22/15 21:21	EPA 3050B	1,6010C	JH
Mercury, Total	0.05	J	mg/kg	0.07	0.02	1	12/19/15 11:30	12/22/15 14:13	EPA 7471B	1,7471B	DB
Nickel, Total	12		mg/kg	2.2	0.35	2	12/22/15 04:39	12/22/15 21:21	EPA 3050B	1,6010C	JH
Potassium, Total	1200		mg/kg	220	35.	2	12/22/15 04:39	12/22/15 21:21	EPA 3050B	1,6010C	JH
Selenium, Total	ND		mg/kg	1.7	0.26	2	12/22/15 04:39	12/22/15 21:21	EPA 3050B	1,6010C	JH
Silver, Total	ND		mg/kg	0.86	0.17	2	12/22/15 04:39	12/22/15 21:21	EPA 3050B	1,6010C	JH
Sodium, Total	310		mg/kg	170	26.	2	12/22/15 04:39	12/22/15 21:21	EPA 3050B	1,6010C	JH
Thallium, Total	ND		mg/kg	1.7	0.35	2	12/22/15 04:39	12/22/15 21:21	EPA 3050B	1,6010C	JH
Vanadium, Total	18		mg/kg	0.86	0.09	2	12/22/15 04:39	12/22/15 21:21	EPA 3050B	1,6010C	JH
Zinc, Total	90		mg/kg	4.3	0.60	2	12/22/15 04:39	12/22/15 21:21	EPA 3050B	1,6010C	JH

Project Name: KINGSBRIDGE
Lab Number: L1533535
Project Number: 41.0162364.20
Report Date: 12/28/15

SAMPLE RESULTS

Lab ID: L1533535-02
Client ID: TP-5 (0-2)
Sample Location: 29 WEST KINGSBRIDGE ROAD , BRO
Matrix: Soil
Percent Solids: 99%

Date Collected: 12/17/15 12:45
Date Received: 12/17/15
Field Prep: Not Specified
TCLP/SPLP Ext. Date: 12/22/15 17:37

Parameter	Result	Qualifier	Units	RL	MDL	Dilution Factor	Date Prepared	Date Analyzed	Prep Method	Analytical Method	Analyst
TCLP Metals by EPA 1311 - Westborough Lab											
Arsenic, TCLP	0.035	J	mg/l	1.00	0.020	1	12/23/15 13:35	12/23/15 23:53	EPA 3015	1,6010C	PS
Barium, TCLP	0.34	J	mg/l	0.50	0.03	1	12/23/15 13:35	12/23/15 23:53	EPA 3015	1,6010C	PS
Cadmium, TCLP	0.01	J	mg/l	0.10	0.01	1	12/23/15 13:35	12/23/15 23:53	EPA 3015	1,6010C	PS
Chromium, TCLP	ND		mg/l	0.20	0.02	1	12/23/15 13:35	12/23/15 23:53	EPA 3015	1,6010C	PS
Lead, TCLP	2.7		mg/l	0.50	0.02	1	12/23/15 13:35	12/23/15 23:53	EPA 3015	1,6010C	PS
Mercury, TCLP	ND		mg/l	0.0010	0.0003	1	12/23/15 12:16	12/23/15 21:15	EPA 7470A	1,7470A	AB
Selenium, TCLP	ND		mg/l	0.50	0.03	1	12/23/15 13:35	12/23/15 23:53	EPA 3015	1,6010C	PS
Silver, TCLP	ND		mg/l	0.10	0.02	1	12/23/15 13:35	12/23/15 23:53	EPA 3015	1,6010C	PS

Project Name: KINGSBRIDGE
Lab Number: L1533535
Project Number: 41.0162364.20
Report Date: 12/28/15

SAMPLE RESULTS

Lab ID: L1533535-02
Client ID: TP-5 (0-2)
Sample Location: 29 WEST KINGSBRIDGE ROAD , BRO
Matrix: Soil
Percent Solids: 99%

Date Collected: 12/17/15 12:45
Date Received: 12/17/15
Field Prep: Not Specified

Parameter	Result	Qualifier	Units	RL	MDL	Dilution Factor	Date Prepared	Date Analyzed	Prep Method	Analytical Method	Analyst
Total Metals - Westborough Lab											
Aluminum, Total	9100		mg/kg	8.0	1.6	2	12/22/15 04:39	12/22/15 22:01	EPA 3050B	1,6010C	JH
Antimony, Total	ND		mg/kg	4.0	0.64	2	12/22/15 04:39	12/22/15 22:01	EPA 3050B	1,6010C	JH
Arsenic, Total	4.5		mg/kg	0.80	0.16	2	12/22/15 04:39	12/22/15 22:01	EPA 3050B	1,6010C	JH
Barium, Total	120		mg/kg	0.80	0.24	2	12/22/15 04:39	12/22/15 22:01	EPA 3050B	1,6010C	JH
Beryllium, Total	0.18	J	mg/kg	0.40	0.08	2	12/22/15 04:39	12/22/15 22:01	EPA 3050B	1,6010C	JH
Cadmium, Total	ND		mg/kg	0.80	0.06	2	12/22/15 04:39	12/22/15 22:01	EPA 3050B	1,6010C	JH
Calcium, Total	9000		mg/kg	8.0	2.4	2	12/22/15 04:39	12/22/15 22:01	EPA 3050B	1,6010C	JH
Chromium, Total	25		mg/kg	0.80	0.16	2	12/22/15 04:39	12/22/15 22:01	EPA 3050B	1,6010C	JH
Cobalt, Total	7.3		mg/kg	1.6	0.40	2	12/22/15 04:39	12/22/15 22:01	EPA 3050B	1,6010C	JH
Copper, Total	59		mg/kg	0.80	0.16	2	12/22/15 04:39	12/22/15 22:01	EPA 3050B	1,6010C	JH
Iron, Total	14000		mg/kg	4.0	1.6	2	12/22/15 04:39	12/22/15 22:01	EPA 3050B	1,6010C	JH
Lead, Total	210		mg/kg	4.0	0.16	2	12/22/15 04:39	12/22/15 22:01	EPA 3050B	1,6010C	JH
Magnesium, Total	4800		mg/kg	8.0	0.80	2	12/22/15 04:39	12/22/15 22:01	EPA 3050B	1,6010C	JH
Manganese, Total	200		mg/kg	0.80	0.16	2	12/22/15 04:39	12/22/15 22:01	EPA 3050B	1,6010C	JH
Mercury, Total	0.23		mg/kg	0.07	0.01	1	12/19/15 11:30	12/22/15 14:15	EPA 7471B	1,7471B	DB
Nickel, Total	16		mg/kg	2.0	0.32	2	12/22/15 04:39	12/22/15 22:01	EPA 3050B	1,6010C	JH
Potassium, Total	3600		mg/kg	200	32.	2	12/22/15 04:39	12/22/15 22:01	EPA 3050B	1,6010C	JH
Selenium, Total	2.3		mg/kg	1.6	0.24	2	12/22/15 04:39	12/22/15 22:01	EPA 3050B	1,6010C	JH
Silver, Total	ND		mg/kg	0.80	0.16	2	12/22/15 04:39	12/22/15 22:01	EPA 3050B	1,6010C	JH
Sodium, Total	2200		mg/kg	160	24.	2	12/22/15 04:39	12/22/15 22:01	EPA 3050B	1,6010C	JH
Thallium, Total	ND		mg/kg	1.6	0.32	2	12/22/15 04:39	12/22/15 22:01	EPA 3050B	1,6010C	JH
Vanadium, Total	29		mg/kg	0.80	0.08	2	12/22/15 04:39	12/22/15 22:01	EPA 3050B	1,6010C	JH
Zinc, Total	220		mg/kg	4.0	0.56	2	12/22/15 04:39	12/22/15 22:01	EPA 3050B	1,6010C	JH

Project Name: KINGSBRIDGE
Lab Number: L1533535
Project Number: 41.0162364.20
Report Date: 12/28/15

SAMPLE RESULTS

Lab ID: L1533535-03
Client ID: TP-2 (0-2)
Sample Location: 29 WEST KINGSBRIDGE ROAD , BRO
Matrix: Soil
Percent Solids: 91%

Date Collected: 12/17/15 12:30
Date Received: 12/17/15
Field Prep: Not Specified
TCLP/SPLP Ext. Date: 12/22/15 17:37

Parameter	Result	Qualifier	Units	RL	MDL	Dilution Factor	Date Prepared	Date Analyzed	Prep Method	Analytical Method	Analyst
TCLP Metals by EPA 1311 - Westborough Lab											
Arsenic, TCLP	0.040	J	mg/l	1.00	0.020	1	12/23/15 13:35	12/24/15 00:46	EPA 3015	1,6010C	PS
Barium, TCLP	0.71		mg/l	0.50	0.03	1	12/23/15 13:35	12/24/15 00:46	EPA 3015	1,6010C	PS
Cadmium, TCLP	ND		mg/l	0.10	0.01	1	12/23/15 13:35	12/24/15 00:46	EPA 3015	1,6010C	PS
Chromium, TCLP	0.0260	J	mg/l	0.2000	0.0200	1	12/23/15 13:35	12/24/15 00:46	EPA 3015	1,6010C	PS
Lead, TCLP	0.22	J	mg/l	0.50	0.02	1	12/23/15 13:35	12/24/15 00:46	EPA 3015	1,6010C	PS
Mercury, TCLP	ND		mg/l	0.0010	0.0003	1	12/23/15 12:16	12/23/15 21:17	EPA 7470A	1,7470A	AB
Selenium, TCLP	ND		mg/l	0.50	0.03	1	12/23/15 13:35	12/24/15 00:46	EPA 3015	1,6010C	PS
Silver, TCLP	ND		mg/l	0.10	0.02	1	12/23/15 13:35	12/24/15 00:46	EPA 3015	1,6010C	PS

Project Name: KINGSBRIDGE
Lab Number: L1533535
Project Number: 41.0162364.20
Report Date: 12/28/15

SAMPLE RESULTS

Lab ID: L1533535-03
Client ID: TP-2 (0-2)
Sample Location: 29 WEST KINGSBRIDGE ROAD , BRO
Matrix: Soil
Percent Solids: 91%

Date Collected: 12/17/15 12:30
Date Received: 12/17/15
Field Prep: Not Specified

Parameter	Result	Qualifier	Units	RL	MDL	Dilution Factor	Date Prepared	Date Analyzed	Prep Method	Analytical Method	Analyst
Total Metals - Westborough Lab											
Aluminum, Total	6000		mg/kg	8.8	1.8	2	12/22/15 04:39	12/22/15 22:05	EPA 3050B	1,6010C	JH
Antimony, Total	ND		mg/kg	4.4	0.70	2	12/22/15 04:39	12/22/15 22:05	EPA 3050B	1,6010C	JH
Arsenic, Total	3.2		mg/kg	0.88	0.18	2	12/22/15 04:39	12/22/15 22:05	EPA 3050B	1,6010C	JH
Barium, Total	110		mg/kg	0.88	0.26	2	12/22/15 04:39	12/22/15 22:05	EPA 3050B	1,6010C	JH
Beryllium, Total	0.16	J	mg/kg	0.44	0.09	2	12/22/15 04:39	12/22/15 22:05	EPA 3050B	1,6010C	JH
Cadmium, Total	ND		mg/kg	0.88	0.06	2	12/22/15 04:39	12/22/15 22:05	EPA 3050B	1,6010C	JH
Calcium, Total	3900		mg/kg	8.8	2.6	2	12/22/15 04:39	12/22/15 22:05	EPA 3050B	1,6010C	JH
Chromium, Total	39		mg/kg	0.88	0.18	2	12/22/15 04:39	12/22/15 22:05	EPA 3050B	1,6010C	JH
Cobalt, Total	5.8		mg/kg	1.8	0.44	2	12/22/15 04:39	12/22/15 22:05	EPA 3050B	1,6010C	JH
Copper, Total	39		mg/kg	0.88	0.18	2	12/22/15 04:39	12/22/15 22:05	EPA 3050B	1,6010C	JH
Iron, Total	11000		mg/kg	4.4	1.8	2	12/22/15 04:39	12/22/15 22:05	EPA 3050B	1,6010C	JH
Lead, Total	160		mg/kg	4.4	0.18	2	12/22/15 04:39	12/22/15 22:05	EPA 3050B	1,6010C	JH
Magnesium, Total	3000		mg/kg	8.8	0.88	2	12/22/15 04:39	12/22/15 22:05	EPA 3050B	1,6010C	JH
Manganese, Total	180		mg/kg	0.88	0.18	2	12/22/15 04:39	12/22/15 22:05	EPA 3050B	1,6010C	JH
Mercury, Total	0.17		mg/kg	0.07	0.02	1	12/19/15 11:30	12/22/15 14:17	EPA 7471B	1,7471B	DB
Nickel, Total	21		mg/kg	2.2	0.35	2	12/22/15 04:39	12/22/15 22:05	EPA 3050B	1,6010C	JH
Potassium, Total	1600		mg/kg	220	35.	2	12/22/15 04:39	12/22/15 22:05	EPA 3050B	1,6010C	JH
Selenium, Total	0.26	J	mg/kg	1.8	0.26	2	12/22/15 04:39	12/22/15 22:05	EPA 3050B	1,6010C	JH
Silver, Total	ND		mg/kg	0.88	0.18	2	12/22/15 04:39	12/22/15 22:05	EPA 3050B	1,6010C	JH
Sodium, Total	94	J	mg/kg	180	26.	2	12/22/15 04:39	12/22/15 22:05	EPA 3050B	1,6010C	JH
Thallium, Total	ND		mg/kg	1.8	0.35	2	12/22/15 04:39	12/22/15 22:05	EPA 3050B	1,6010C	JH
Vanadium, Total	22		mg/kg	0.88	0.09	2	12/22/15 04:39	12/22/15 22:05	EPA 3050B	1,6010C	JH
Zinc, Total	170		mg/kg	4.4	0.62	2	12/22/15 04:39	12/22/15 22:05	EPA 3050B	1,6010C	JH

Project Name: KINGSBRIDGE
Lab Number: L1533535
Project Number: 41.0162364.20
Report Date: 12/28/15

SAMPLE RESULTS

Lab ID: L1533535-04
Client ID: TP-7 (0-2)
Sample Location: 29 WEST KINGSBRIDGE ROAD , BRO
Matrix: Soil
Percent Solids: 90%

Date Collected: 12/17/15 12:10
Date Received: 12/17/15
Field Prep: Not Specified
TCLP/SPLP Ext. Date: 12/22/15 17:37

Parameter	Result	Qualifier	Units	RL	MDL	Dilution Factor	Date Prepared	Date Analyzed	Prep Method	Analytical Method	Analyst
TCLP Metals by EPA 1311 - Westborough Lab											
Arsenic, TCLP	0.035	J	mg/l	1.00	0.020	1	12/23/15 13:35	12/24/15 00:50	EPA 3015	1,6010C	PS
Barium, TCLP	0.57		mg/l	0.50	0.03	1	12/23/15 13:35	12/24/15 00:50	EPA 3015	1,6010C	PS
Cadmium, TCLP	ND		mg/l	0.10	0.01	1	12/23/15 13:35	12/24/15 00:50	EPA 3015	1,6010C	PS
Chromium, TCLP	ND		mg/l	0.20	0.02	1	12/23/15 13:35	12/24/15 00:50	EPA 3015	1,6010C	PS
Lead, TCLP	0.31	J	mg/l	0.50	0.02	1	12/23/15 13:35	12/24/15 00:50	EPA 3015	1,6010C	PS
Mercury, TCLP	ND		mg/l	0.0010	0.0003	1	12/23/15 12:16	12/23/15 21:22	EPA 7470A	1,7470A	AB
Selenium, TCLP	ND		mg/l	0.50	0.03	1	12/23/15 13:35	12/24/15 00:50	EPA 3015	1,6010C	PS
Silver, TCLP	ND		mg/l	0.10	0.02	1	12/23/15 13:35	12/24/15 00:50	EPA 3015	1,6010C	PS

Project Name: KINGSBRIDGE
Project Number: 41.0162364.20
Lab Number: L1533535
Report Date: 12/28/15

SAMPLE RESULTS

Lab ID: L1533535-04
Client ID: TP-7 (0-2)
Sample Location: 29 WEST KINGSBRIDGE ROAD , BRO
Matrix: Soil
Percent Solids: 90%

Date Collected: 12/17/15 12:10
Date Received: 12/17/15
Field Prep: Not Specified

Parameter	Result	Qualifier	Units	RL	MDL	Dilution Factor	Date Prepared	Date Analyzed	Prep Method	Analytical Method	Analyst
Total Metals - Westborough Lab											
Aluminum, Total	10000		mg/kg	8.8	1.8	2	12/22/15 04:39	12/22/15 22:09	EPA 3050B	1,6010C	JH
Antimony, Total	ND		mg/kg	4.4	0.70	2	12/22/15 04:39	12/22/15 22:09	EPA 3050B	1,6010C	JH
Arsenic, Total	2.7		mg/kg	0.88	0.18	2	12/22/15 04:39	12/22/15 22:09	EPA 3050B	1,6010C	JH
Barium, Total	160		mg/kg	0.88	0.26	2	12/22/15 04:39	12/22/15 22:09	EPA 3050B	1,6010C	JH
Beryllium, Total	0.14	J	mg/kg	0.44	0.09	2	12/22/15 04:39	12/22/15 22:09	EPA 3050B	1,6010C	JH
Cadmium, Total	ND		mg/kg	0.88	0.06	2	12/22/15 04:39	12/22/15 22:09	EPA 3050B	1,6010C	JH
Calcium, Total	8700		mg/kg	8.8	2.6	2	12/22/15 04:39	12/22/15 22:09	EPA 3050B	1,6010C	JH
Chromium, Total	26		mg/kg	0.88	0.18	2	12/22/15 04:39	12/22/15 22:09	EPA 3050B	1,6010C	JH
Cobalt, Total	8.7		mg/kg	1.8	0.44	2	12/22/15 04:39	12/22/15 22:09	EPA 3050B	1,6010C	JH
Copper, Total	26		mg/kg	0.88	0.18	2	12/22/15 04:39	12/22/15 22:09	EPA 3050B	1,6010C	JH
Iron, Total	17000		mg/kg	4.4	1.8	2	12/22/15 04:39	12/22/15 22:09	EPA 3050B	1,6010C	JH
Lead, Total	470		mg/kg	4.4	0.18	2	12/22/15 04:39	12/22/15 22:09	EPA 3050B	1,6010C	JH
Magnesium, Total	7900		mg/kg	8.8	0.88	2	12/22/15 04:39	12/22/15 22:09	EPA 3050B	1,6010C	JH
Manganese, Total	220		mg/kg	0.88	0.18	2	12/22/15 04:39	12/22/15 22:09	EPA 3050B	1,6010C	JH
Mercury, Total	0.10		mg/kg	0.07	0.02	1	12/19/15 11:30	12/22/15 14:19	EPA 7471B	1,7471B	DB
Nickel, Total	17		mg/kg	2.2	0.35	2	12/22/15 04:39	12/22/15 22:09	EPA 3050B	1,6010C	JH
Potassium, Total	4000		mg/kg	220	35.	2	12/22/15 04:39	12/22/15 22:09	EPA 3050B	1,6010C	JH
Selenium, Total	ND		mg/kg	1.8	0.26	2	12/22/15 04:39	12/22/15 22:09	EPA 3050B	1,6010C	JH
Silver, Total	ND		mg/kg	0.88	0.18	2	12/22/15 04:39	12/22/15 22:09	EPA 3050B	1,6010C	JH
Sodium, Total	230		mg/kg	180	26.	2	12/22/15 04:39	12/22/15 22:09	EPA 3050B	1,6010C	JH
Thallium, Total	ND		mg/kg	1.8	0.35	2	12/22/15 04:39	12/22/15 22:09	EPA 3050B	1,6010C	JH
Vanadium, Total	35		mg/kg	0.88	0.09	2	12/22/15 04:39	12/22/15 22:09	EPA 3050B	1,6010C	JH
Zinc, Total	220		mg/kg	4.4	0.62	2	12/22/15 04:39	12/22/15 22:09	EPA 3050B	1,6010C	JH

Project Name: KINGSBRIDGE
Lab Number: L1533535
Project Number: 41.0162364.20
Report Date: 12/28/15

SAMPLE RESULTS

Lab ID: L1533535-05
Client ID: TP-3 (0-2)
Sample Location: 29 WEST KINGSBRIDGE ROAD , BRO
Matrix: Soil
Percent Solids: 88%

Date Collected: 12/17/15 12:00
Date Received: 12/17/15
Field Prep: Not Specified
TCLP/SPLP Ext. Date: 12/22/15 17:37

Parameter	Result	Qualifier	Units	RL	MDL	Dilution Factor	Date Prepared	Date Analyzed	Prep Method	Analytical Method	Analyst
TCLP Metals by EPA 1311 - Westborough Lab											
Arsenic, TCLP	0.027	J	mg/l	1.00	0.020	1	12/23/15 13:35	12/24/15 00:55	EPA 3015	1,6010C	PS
Barium, TCLP	0.46	J	mg/l	0.50	0.03	1	12/23/15 13:35	12/24/15 00:55	EPA 3015	1,6010C	PS
Cadmium, TCLP	ND		mg/l	0.10	0.01	1	12/23/15 13:35	12/24/15 00:55	EPA 3015	1,6010C	PS
Chromium, TCLP	ND		mg/l	0.20	0.02	1	12/23/15 13:35	12/24/15 00:55	EPA 3015	1,6010C	PS
Lead, TCLP	ND		mg/l	0.50	0.02	1	12/23/15 13:35	12/24/15 00:55	EPA 3015	1,6010C	PS
Mercury, TCLP	ND		mg/l	0.0010	0.0003	1	12/23/15 12:16	12/23/15 21:24	EPA 7470A	1,7470A	AB
Selenium, TCLP	ND		mg/l	0.50	0.03	1	12/23/15 13:35	12/24/15 00:55	EPA 3015	1,6010C	PS
Silver, TCLP	ND		mg/l	0.10	0.02	1	12/23/15 13:35	12/24/15 00:55	EPA 3015	1,6010C	PS

Project Name: KINGSBRIDGE
Lab Number: L1533535
Project Number: 41.0162364.20
Report Date: 12/28/15

SAMPLE RESULTS

Lab ID: L1533535-05
Client ID: TP-3 (0-2)
Sample Location: 29 WEST KINGSBRIDGE ROAD , BRO
Matrix: Soil
Percent Solids: 88%

Date Collected: 12/17/15 12:00
Date Received: 12/17/15
Field Prep: Not Specified

Parameter	Result	Qualifier	Units	RL	MDL	Dilution Factor	Date Prepared	Date Analyzed	Prep Method	Analytical Method	Analyst
Total Metals - Westborough Lab											
Aluminum, Total	8200		mg/kg	9.0	1.8	2	12/22/15 04:39	12/22/15 22:13	EPA 3050B	1,6010C	JH
Antimony, Total	ND		mg/kg	4.5	0.72	2	12/22/15 04:39	12/22/15 22:13	EPA 3050B	1,6010C	JH
Arsenic, Total	2.0		mg/kg	0.90	0.18	2	12/22/15 04:39	12/22/15 22:13	EPA 3050B	1,6010C	JH
Barium, Total	78		mg/kg	0.90	0.27	2	12/22/15 04:39	12/22/15 22:13	EPA 3050B	1,6010C	JH
Beryllium, Total	0.18	J	mg/kg	0.45	0.09	2	12/22/15 04:39	12/22/15 22:13	EPA 3050B	1,6010C	JH
Cadmium, Total	ND		mg/kg	0.90	0.06	2	12/22/15 04:39	12/22/15 22:13	EPA 3050B	1,6010C	JH
Calcium, Total	8600		mg/kg	9.0	2.7	2	12/22/15 04:39	12/22/15 22:13	EPA 3050B	1,6010C	JH
Chromium, Total	22		mg/kg	0.90	0.18	2	12/22/15 04:39	12/22/15 22:13	EPA 3050B	1,6010C	JH
Cobalt, Total	6.8		mg/kg	1.8	0.45	2	12/22/15 04:39	12/22/15 22:13	EPA 3050B	1,6010C	JH
Copper, Total	23		mg/kg	0.90	0.18	2	12/22/15 04:39	12/22/15 22:13	EPA 3050B	1,6010C	JH
Iron, Total	13000		mg/kg	4.5	1.8	2	12/22/15 04:39	12/22/15 22:13	EPA 3050B	1,6010C	JH
Lead, Total	18		mg/kg	4.5	0.18	2	12/22/15 04:39	12/22/15 22:13	EPA 3050B	1,6010C	JH
Magnesium, Total	6800		mg/kg	9.0	0.90	2	12/22/15 04:39	12/22/15 22:13	EPA 3050B	1,6010C	JH
Manganese, Total	190		mg/kg	0.90	0.18	2	12/22/15 04:39	12/22/15 22:13	EPA 3050B	1,6010C	JH
Mercury, Total	0.06	J	mg/kg	0.08	0.02	1	12/19/15 11:30	12/22/15 14:20	EPA 7471B	1,7471B	DB
Nickel, Total	14		mg/kg	2.3	0.36	2	12/22/15 04:39	12/22/15 22:13	EPA 3050B	1,6010C	JH
Potassium, Total	3000		mg/kg	230	36.	2	12/22/15 04:39	12/22/15 22:13	EPA 3050B	1,6010C	JH
Selenium, Total	ND		mg/kg	1.8	0.27	2	12/22/15 04:39	12/22/15 22:13	EPA 3050B	1,6010C	JH
Silver, Total	ND		mg/kg	0.90	0.18	2	12/22/15 04:39	12/22/15 22:13	EPA 3050B	1,6010C	JH
Sodium, Total	220		mg/kg	180	27.	2	12/22/15 04:39	12/22/15 22:13	EPA 3050B	1,6010C	JH
Thallium, Total	ND		mg/kg	1.8	0.36	2	12/22/15 04:39	12/22/15 22:13	EPA 3050B	1,6010C	JH
Vanadium, Total	25		mg/kg	0.90	0.09	2	12/22/15 04:39	12/22/15 22:13	EPA 3050B	1,6010C	JH
Zinc, Total	54		mg/kg	4.5	0.63	2	12/22/15 04:39	12/22/15 22:13	EPA 3050B	1,6010C	JH

Project Name: KINGSBRIDGE
Project Number: 41.0162364.20
Lab Number: L1533535
Report Date: 12/28/15

Method Blank Analysis
Batch Quality Control

Parameter	Result	Qualifier	Units	RL	MDL	Dilution Factor	Date Prepared	Date Analyzed	Analytical Method	Analyst
Total Metals - Westborough Lab for sample(s): 01-05 Batch: WG851339-1										
Mercury, Total	ND		mg/kg	0.08	0.02	1	12/19/15 11:30	12/22/15 13:58	1,7471B	DB

Prep Information

Digestion Method: EPA 7471B

Parameter	Result	Qualifier	Units	RL	MDL	Dilution Factor	Date Prepared	Date Analyzed	Analytical Method	Analyst
Total Metals - Westborough Lab for sample(s): 01-05 Batch: WG851946-1										
Aluminum, Total	ND		mg/kg	4.0	0.80	1	12/22/15 04:39	12/22/15 17:54	1,6010C	JH
Antimony, Total	ND		mg/kg	2.0	0.32	1	12/22/15 04:39	12/22/15 17:54	1,6010C	JH
Arsenic, Total	ND		mg/kg	0.40	0.08	1	12/22/15 04:39	12/22/15 17:54	1,6010C	JH
Barium, Total	ND		mg/kg	0.40	0.12	1	12/22/15 04:39	12/22/15 17:54	1,6010C	JH
Beryllium, Total	ND		mg/kg	0.20	0.04	1	12/22/15 04:39	12/22/15 17:54	1,6010C	JH
Cadmium, Total	ND		mg/kg	0.40	0.03	1	12/22/15 04:39	12/22/15 17:54	1,6010C	JH
Calcium, Total	ND		mg/kg	4.0	1.2	1	12/22/15 04:39	12/22/15 17:54	1,6010C	JH
Chromium, Total	ND		mg/kg	0.40	0.08	1	12/22/15 04:39	12/22/15 17:54	1,6010C	JH
Cobalt, Total	ND		mg/kg	0.80	0.20	1	12/22/15 04:39	12/22/15 17:54	1,6010C	JH
Copper, Total	ND		mg/kg	0.40	0.08	1	12/22/15 04:39	12/22/15 17:54	1,6010C	JH
Iron, Total	ND		mg/kg	2.0	0.80	1	12/22/15 04:39	12/22/15 17:54	1,6010C	JH
Lead, Total	ND		mg/kg	2.0	0.08	1	12/22/15 04:39	12/22/15 17:54	1,6010C	JH
Magnesium, Total	ND		mg/kg	4.0	0.40	1	12/22/15 04:39	12/22/15 17:54	1,6010C	JH
Manganese, Total	ND		mg/kg	0.40	0.08	1	12/22/15 04:39	12/22/15 17:54	1,6010C	JH
Nickel, Total	ND		mg/kg	1.0	0.16	1	12/22/15 04:39	12/22/15 17:54	1,6010C	JH
Potassium, Total	ND		mg/kg	100	16.	1	12/22/15 04:39	12/22/15 17:54	1,6010C	JH
Selenium, Total	ND		mg/kg	0.80	0.12	1	12/22/15 04:39	12/22/15 17:54	1,6010C	JH
Silver, Total	ND		mg/kg	0.40	0.08	1	12/22/15 04:39	12/22/15 17:54	1,6010C	JH
Sodium, Total	ND		mg/kg	80	12.	1	12/22/15 04:39	12/22/15 17:54	1,6010C	JH
Thallium, Total	ND		mg/kg	0.80	0.16	1	12/22/15 04:39	12/22/15 17:54	1,6010C	JH
Vanadium, Total	ND		mg/kg	0.40	0.04	1	12/22/15 04:39	12/22/15 17:54	1,6010C	JH
Zinc, Total	ND		mg/kg	2.0	0.28	1	12/22/15 04:39	12/22/15 17:54	1,6010C	JH

Project Name: KINGSBRIDGE
Project Number: 41.0162364.20
Lab Number: L1533535
Report Date: 12/28/15

Method Blank Analysis
Batch Quality Control

Prep Information

Digestion Method: EPA 3050B

Parameter	Result	Qualifier	Units	RL	MDL	Dilution Factor	Date Prepared	Date Analyzed	Analytical Method	Analyst
TCLP Metals by EPA 1311 - Westborough Lab for sample(s): 01-05 Batch: WG852542-1										
Mercury, TCLP	ND		mg/l	0.0010	0.0003	1	12/23/15 12:16	12/23/15 20:54	1,7470A	AB

Prep Information

Digestion Method: EPA 7470A
TCLP/SPLP Extraction Date: 12/22/15 17:37

Parameter	Result	Qualifier	Units	RL	MDL	Dilution Factor	Date Prepared	Date Analyzed	Analytical Method	Analyst
TCLP Metals by EPA 1311 - Westborough Lab for sample(s): 01-05 Batch: WG852569-1										
Arsenic, TCLP	ND		mg/l	1.0	0.02	1	12/23/15 13:35	12/23/15 19:38	1,6010C	PS
Barium, TCLP	ND		mg/l	0.50	0.03	1	12/23/15 13:35	12/23/15 19:38	1,6010C	PS
Cadmium, TCLP	ND		mg/l	0.10	0.01	1	12/23/15 13:35	12/23/15 19:38	1,6010C	PS
Chromium, TCLP	ND		mg/l	0.20	0.02	1	12/23/15 13:35	12/23/15 19:38	1,6010C	PS
Lead, TCLP	ND		mg/l	0.50	0.02	1	12/23/15 13:35	12/23/15 19:38	1,6010C	PS
Selenium, TCLP	ND		mg/l	0.50	0.03	1	12/23/15 13:35	12/23/15 19:38	1,6010C	PS
Silver, TCLP	ND		mg/l	0.10	0.02	1	12/23/15 13:35	12/23/15 19:38	1,6010C	PS

Prep Information

Digestion Method: EPA 3015
TCLP/SPLP Extraction Date: 12/22/15 17:37

Lab Control Sample Analysis

Batch Quality Control

Project Name: KINGSBRIDGE

Project Number: 41.0162364.20

Lab Number: L1533535

Report Date: 12/28/15

Parameter	LCS %Recovery	Qual	LCSD %Recovery	Qual	%Recovery Limits	RPD	Qual	RPD Limits
Total Metals - Westborough Lab Associated sample(s): 01-05 Batch: WG851339-2 SRM Lot Number: D088-540								
Mercury, Total	107		-		72-128	-		

Lab Control Sample Analysis

Batch Quality Control

Project Name: KINGSBRIDGE

Project Number: 41.0162364.20

Lab Number: L1533535

Report Date: 12/28/15

Parameter	LCS %Recovery	LCSD %Recovery	%Recovery Limits	RPD	RPD Limits
Total Metals - Westborough Lab Associated sample(s): 01-05 Batch: WG851946-2 SRM Lot Number: D088-540					
Aluminum, Total	88	-	48-151	-	
Antimony, Total	168	-	1-208	-	
Arsenic, Total	105	-	79-121	-	
Barium, Total	94	-	83-117	-	
Beryllium, Total	91	-	83-117	-	
Cadmium, Total	92	-	83-117	-	
Calcium, Total	82	-	81-119	-	
Chromium, Total	91	-	80-120	-	
Cobalt, Total	92	-	84-115	-	
Copper, Total	98	-	81-118	-	
Iron, Total	89	-	45-155	-	
Lead, Total	86	-	81-117	-	
Magnesium, Total	81	-	76-124	-	
Manganese, Total	88	-	81-118	-	
Nickel, Total	92	-	83-117	-	
Potassium, Total	96	-	71-129	-	
Selenium, Total	102	-	78-122	-	
Silver, Total	96	-	75-124	-	
Sodium, Total	95	-	72-127	-	
Thallium, Total	95	-	80-120	-	
Vanadium, Total	94	-	78-122	-	

Lab Control Sample Analysis

Batch Quality Control

Project Name: KINGSBRIDGE

Project Number: 41.0162364.20

Lab Number: L1533535

Report Date: 12/28/15

Parameter	LCS %Recovery	LCSD %Recovery	%Recovery Limits	RPD	RPD Limits
Total Metals - Westborough Lab Associated sample(s): 01-05 Batch: WG851946-2 SRM Lot Number: D088-540					
Zinc, Total	92	-	82-118	-	
TCLP Metals by EPA 1311 - Westborough Lab Associated sample(s): 01-05 Batch: WG852542-2					
Mercury, TCLP	110	-	80-120	-	
TCLP Metals by EPA 1311 - Westborough Lab Associated sample(s): 01-05 Batch: WG852569-2					
Arsenic, TCLP	100	-	75-125	-	20
Barium, TCLP	100	-	75-125	-	20
Cadmium, TCLP	100	-	75-125	-	20
Chromium, TCLP	90	-	75-125	-	20
Lead, TCLP	98	-	75-125	-	20
Selenium, TCLP	100	-	75-125	-	20
Silver, TCLP	96	-	75-125	-	20

Matrix Spike Analysis
Batch Quality Control

Project Name: KINGSBRIDGE
Project Number: 41.0162364.20

Lab Number: L1533535
Report Date: 12/28/15

Parameter	Native Sample	MS Added	MS Found	MS %Recovery	Qual	MSD Found	MSD %Recovery	Qual	Recovery Limits	RPD	Qual	RPD Limits
Total Metals - Westborough Lab Associated sample(s): 01-05 QC Batch ID: WG851339-4 QC Sample: L1533667-02 Client ID: MS Sample												
Mercury, Total	0.07J	0.15	0.50	**333**	Q	-	-		80-120	-		20

Matrix Spike Analysis
Batch Quality Control

Project Name: KINGSBRIDGE
Project Number: 41.0162364.20

Lab Number: L1533535
Report Date: 12/28/15

Parameter	Native Sample	MS Added	MS Found	MS %Recovery		MSD Found	MSD %Recovery	Recovery Limits	RPD	RPD Limits
Total Metals - Westborough Lab Associated sample(s): 01-05 QC Batch ID: WG851946-4 QC Sample: L1533150-08 Client ID: MS Sample										
Aluminum, Total	10000	174	12000	**1140**	Q	-	-	75-125	-	20
Antimony, Total	0.88J	43.6	36	82		-	-	75-125	-	20
Arsenic, Total	5.8	10.5	14	78		-	-	75-125	-	20
Barium, Total	190	174	380	109		-	-	75-125	-	20
Beryllium, Total	0.48	4.36	4.0	81		-	-	75-125	-	20
Cadmium, Total	ND	4.45	3.6	81		-	-	75-125	-	20
Calcium, Total	13000	873	16000	**344**	Q	-	-	75-125	-	20
Chromium, Total	86.	17.4	100	80		-	-	75-125	-	20
Cobalt, Total	2.9	43.6	32	**67**	Q	-	-	75-125	-	20
Copper, Total	300	21.8	230	**0**	Q	-	-	75-125	-	20
Iron, Total	22000	87.3	15000	**0**	Q	-	-	75-125	-	20
Lead, Total	77.	44.5	110	**74**	Q	-	-	75-125	-	20
Magnesium, Total	6400	873	8100	**195**	Q	-	-	75-125	-	20
Manganese, Total	5800	43.6	6200	**916**	Q	-	-	75-125	-	20
Nickel, Total	15.	43.6	35	**46**	Q	-	-	75-125	-	20
Potassium, Total	1000	873	2000	114		-	-	75-125	-	20
Selenium, Total	ND	10.5	7.8	**74**	Q	-	-	75-125	-	20
Silver, Total	0.44	26.2	24	92		-	-	75-125	-	20
Sodium, Total	1800	873	2700	103		-	-	75-125	-	20
Thallium, Total	ND	10.5	4.5	**43**	Q	-	-	75-125	-	20
Vanadium, Total	44.	43.6	82	87		-	-	75-125	-	20

Matrix Spike Analysis
Batch Quality Control

Project Name: KINGSBRIDGE
Project Number: 41.0162364.20

Lab Number: L1533535
Report Date: 12/28/15

Parameter	Native Sample	MS Added	MS Found	MS %Recovery		MSD Found	MSD %Recovery	Recovery Limits	RPD	RPD Limits
Total Metals - Westborough Lab Associated sample(s): 01-05 QC Batch ID: WG851946-4 QC Sample: L1533150-08 Client ID: MS Sample										
Zinc, Total	100	43.6	170	**160**	Q	-	-	75-125	-	20
TCLP Metals by EPA 1311 - Westborough Lab Associated sample(s): 01-05 QC Batch ID: WG852542-4 QC Sample: L1533793-01 Client ID: MS Sample										
Mercury, TCLP	ND	0.025	0.0265	106		-	-	80-120	-	20
TCLP Metals by EPA 1311 - Westborough Lab Associated sample(s): 01-05 QC Batch ID: WG852569-4 QC Sample: L1533793-01 Client ID: MS Sample										
Arsenic, TCLP	ND	1.2	1.3	108		-	-	75-125	-	20
Barium, TCLP	0.46J	20	22	110		-	-	75-125	-	20
Cadmium, TCLP	ND	0.51	0.53	104		-	-	75-125	-	20
Chromium, TCLP	ND	2	1.9	95		-	-	75-125	-	20
Lead, TCLP	0.17J	5.1	5.3	104		-	-	75-125	-	20
Selenium, TCLP	ND	1.2	1.3	108		-	-	75-125	-	20
Silver, TCLP	ND	0.5	0.50	100		-	-	75-125	-	20

Lab Duplicate Analysis
Batch Quality Control

Project Name: KINGSBRIDGE
Project Number: 41.0162364.20

Lab Number: L1533535
Report Date: 12/28/15

Parameter	Native Sample	Duplicate Sample	Units	RPD	Qual	RPD Limits
Total Metals - Westborough Lab Associated sample(s): 01-05 QC Batch ID: WG851339-3 QC Sample: L1533667-02 Client ID: DUP Sample						
Mercury, Total	0.07J	0.05J	mg/kg	NC		20
Total Metals - Westborough Lab Associated sample(s): 01-05 QC Batch ID: WG851946-3 QC Sample: L1533150-08 Client ID: DUP Sample						
Manganese, Total	5800	6200	mg/kg	7		20
TCLP Metals by EPA 1311 - Westborough Lab Associated sample(s): 01-05 QC Batch ID: WG852542-3 QC Sample: L1533793-01 Client ID: DUP Sample						
Mercury, TCLP	ND	ND	mg/l	NC		20
TCLP Metals by EPA 1311 - Westborough Lab Associated sample(s): 01-05 QC Batch ID: WG852569-3 QC Sample: L1533793-01 Client ID: DUP Sample						
Arsenic, TCLP	ND	0.02J	mg/l	NC		20
Barium, TCLP	0.46J	0.46J	mg/l	NC		20
Cadmium, TCLP	ND	ND	mg/l	NC		20
Chromium, TCLP	ND	ND	mg/l	NC		20
Lead, TCLP	0.17J	0.16J	mg/l	NC		20
Selenium, TCLP	ND	ND	mg/l	NC		20
Silver, TCLP	ND	ND	mg/l	NC		20

INORGANICS
&
MISCELLANEOUS

Project Name: KINGSBRIDGE
Project Number: 41.0162364.20
Lab Number: L1533535
Report Date: 12/28/15

SAMPLE RESULTS

Lab ID: L1533535-01
Client ID: TP-101(0-2)
Sample Location: 29 WEST KINGSBRIDGE ROAD
Matrix: , BRO
Soil

Date Collected: 12/17/15 12:50
Date Received: 12/17/15
Field Prep: Not Specified

Test Material Information

Source of Material:	Unknown
Description of Material:	Non-Metallic - Damp Soil
Particle Size:	Fine
Preliminary Burning Time (sec):	120

Parameter	Result	Date Analyzed	Analytical Method	Analyst
Ignitability of Solids - Westborough Lab				
Ignitability	NI	12/23/15 21:54	1,1030	SB

Project Name: KINGSBRIDGE
Project Number: 41.0162364.20
Lab Number: L1533535
Report Date: 12/28/15

SAMPLE RESULTS

Lab ID: L1533535-02
Client ID: TP-5 (0-2)
Sample Location: 29 WEST KINGSBRIDGE ROAD
Matrix: , BRO
Soil

Date Collected: 12/17/15 12:45
Date Received: 12/17/15
Field Prep: Not Specified

Test Material Information

Source of Material: Unknown
Description of Material: Non-Metallic - Dry Soil
Particle Size: Fine
Preliminary Burning Time (sec): 120

Parameter	Result	Date Analyzed	Analytical Method	Analyst
Ignitability of Solids - Westborough Lab				
Ignitability	NI	12/23/15 21:54	1,1030	SB

Project Name: KINGSBRIDGE
Project Number: 41.0162364.20
Lab Number: L1533535
Report Date: 12/28/15

SAMPLE RESULTS

Lab ID: L1533535-03
Client ID: TP-2 (0-2)
Sample Location: 29 WEST KINGSBRIDGE ROAD
Matrix: , BRO
Soil

Date Collected: 12/17/15 12:30
Date Received: 12/17/15
Field Prep: Not Specified

Test Material Information

Source of Material: Unknown
Description of Material: Non-Metallic - Damp Soil
Particle Size: Fine
Preliminary Burning Time (sec): 120

Parameter	Result	Date Analyzed	Analytical Method	Analyst
Ignitability of Solids - Westborough Lab				
Ignitability	NI	12/23/15 21:54	1,1030	SB

Project Name: KINGSBRIDGE
Project Number: 41.0162364.20
Lab Number: L1533535
Report Date: 12/28/15

SAMPLE RESULTS

Lab ID: L1533535-04
Client ID: TP-7 (0-2)
Sample Location: 29 WEST KINGSBRIDGE ROAD
, BRO
Matrix: Soil

Date Collected: 12/17/15 12:10
Date Received: 12/17/15
Field Prep: Not Specified

Test Material Information

Source of Material:	Unknown
Description of Material:	Non-Metallic - Damp Soil
Particle Size:	Fine
Preliminary Burning Time (sec):	120

Parameter	Result	Date Analyzed	Analytical Method	Analyst
Ignitability of Solids - Westborough Lab				
Ignitability	NI	12/23/15 21:54	1,1030	SB

Project Name: KINGSBRIDGE
Project Number: 41.0162364.20
Lab Number: L1533535
Report Date: 12/28/15

SAMPLE RESULTS

Lab ID: L1533535-05
Client ID: TP-3 (0-2)
Sample Location: 29 WEST KINGSBRIDGE ROAD
Matrix: , BRO
Soil

Date Collected: 12/17/15 12:00
Date Received: 12/17/15
Field Prep: Not Specified

Test Material Information

Source of Material: Unknown
Description of Material: Non-Metallic - Damp Soil
Particle Size: Fine
Preliminary Burning Time (sec): 120

Parameter	Result	Date Analyzed	Analytical Method	Analyst
Ignitability of Solids - Westborough Lab				
Ignitability	NI	12/23/15 21:54	1,1030	SB

Project Name: KINGSBRIDGE
Project Number: 41.0162364.20
Lab Number: L1533535
Report Date: 12/28/15

SAMPLE RESULTS

Lab ID: L1533535-01
Client ID: TP-101(0-2)
Sample Location: 29 WEST KINGSBRIDGE ROAD , BRO
Matrix: Soil
Date Collected: 12/17/15 12:50
Date Received: 12/17/15
Field Prep: Not Specified

Parameter	Result	Qualifier	Units	RL	MDL	Dilution Factor	Date Prepared	Date Analyzed	Analytical Method	Analyst
NJ Hexavalent Chromium - Westborough Lab										
Chromium, Hexavalent	ND		mg/kg	0.88	0.18	1	12/18/15 13:00	12/21/15 09:38	1,7196A	JT
pH	7.9		SU	-	NA	1	-	12/18/15 12:50	1,9045D	KZ
Oxidation/Reduction Potential	240		mv	-	NA	1	-	12/18/15 13:43	68,1498	KZ
General Chemistry - Westborough Lab										
Solids, Total	90.6		%	0.100	NA	1	-	12/18/15 15:14	30,2540G	RI
Cyanide, Total	0.29	J	mg/kg	1.0	0.18	1	12/21/15 11:43	12/22/15 15:33	1,9010C/9012B	JO
pH (H)	7.8		SU	-	NA	1	-	12/18/15 10:30	1,9045D	KZ
Cyanide, Reactive	ND		mg/kg	10	10.	1	12/21/15 19:00	12/21/15 22:18	1,7.3	TL
Sulfide, Reactive	ND		mg/kg	10	10.	1	12/21/15 19:00	12/21/15 22:11	1,7.3	TL
Paint Filter Liquid	NEGATIVE		-	0	NA	1	-	12/21/15 17:31	1,9095B	AS

Project Name: KINGSBRIDGE
Project Number: 41.0162364.20
Lab Number: L1533535
Report Date: 12/28/15

SAMPLE RESULTS

Lab ID: L1533535-02
Client ID: TP-5 (0-2)
Sample Location: 29 WEST KINGSBRIDGE ROAD , BRO
Matrix: Soil
Date Collected: 12/17/15 12:45
Date Received: 12/17/15
Field Prep: Not Specified

Parameter	Result	Qualifier	Units	RL	MDL	Dilution Factor	Date Prepared	Date Analyzed	Analytical Method	Analyst
NJ Hexavalent Chromium - Westborough Lab										
Chromium, Hexavalent	ND		mg/kg	0.81	0.16	1	12/18/15 13:00	12/21/15 09:38	1,7196A	JT
pH	7.9		SU	-	NA	1	-	12/18/15 12:50	1,9045D	KZ
Oxidation/Reduction Potential	240		mv	-	NA	1	-	12/18/15 13:43	68,1498	KZ
General Chemistry - Westborough Lab										
Solids, Total	99.2		%	0.100	NA	1	-	12/18/15 15:14	30,2540G	RI
Cyanide, Total	0.32	J	mg/kg	1.0	0.16	1	12/21/15 11:43	12/22/15 15:36	1,9010C/9012B	JO
pH (H)	7.9		SU	-	NA	1	-	12/18/15 10:30	1,9045D	KZ
Cyanide, Reactive	ND		mg/kg	10	10.	1	12/21/15 19:00	12/21/15 22:18	1,7.3	TL
Sulfide, Reactive	ND		mg/kg	10	10.	1	12/21/15 19:00	12/21/15 22:11	1,7.3	TL
Paint Filter Liquid	NEGATIVE		-	0	NA	1	-	12/21/15 17:31	1,9095B	AS

Project Name: KINGSBRIDGE
Project Number: 41.0162364.20
Lab Number: L1533535
Report Date: 12/28/15

SAMPLE RESULTS

Lab ID: L1533535-03
Client ID: TP-2 (0-2)
Sample Location: 29 WEST KINGSBRIDGE ROAD , BRO
Matrix: Soil
Date Collected: 12/17/15 12:30
Date Received: 12/17/15
Field Prep: Not Specified

Parameter	Result	Qualifier	Units	RL	MDL	Dilution Factor	Date Prepared	Date Analyzed	Analytical Method	Analyst
NJ Hexavalent Chromium - Westborough Lab										
Chromium, Hexavalent	2.6		mg/kg	0.88	0.18	1	12/18/15 13:00	12/21/15 09:40	1,7196A	JT
pH	8.0		SU	-	NA	1	-	12/18/15 12:50	1,9045D	KZ
Oxidation/Reduction Potential	220		mv	-	NA	1	-	12/18/15 13:43	68,1498	KZ
General Chemistry - Westborough Lab										
Solids, Total	90.8		%	0.100	NA	1	-	12/18/15 15:14	30,2540G	RI
Cyanide, Total	ND		mg/kg	1.0	0.17	1	12/21/15 11:43	12/22/15 15:37	1,9010C/9012B	JO
pH (H)	7.9		SU	-	NA	1	-	12/18/15 10:30	1,9045D	KZ
Cyanide, Reactive	ND		mg/kg	10	10.	1	12/21/15 19:00	12/21/15 22:18	1,7.3	TL
Sulfide, Reactive	ND		mg/kg	10	10.	1	12/21/15 19:00	12/21/15 22:11	1,7.3	TL
Paint Filter Liquid	NEGATIVE		-	0	NA	1	-	12/21/15 17:31	1,9095B	AS

Project Name: KINGSBRIDGE
Project Number: 41.0162364.20
Lab Number: L1533535
Report Date: 12/28/15

SAMPLE RESULTS

Lab ID: L1533535-04
Client ID: TP-7 (0-2)
Sample Location: 29 WEST KINGSBRIDGE ROAD , BRO
Matrix: Soil
Date Collected: 12/17/15 12:10
Date Received: 12/17/15
Field Prep: Not Specified

Parameter	Result	Qualifier	Units	RL	MDL	Dilution Factor	Date Prepared	Date Analyzed	Analytical Method	Analyst
NJ Hexavalent Chromium - Westborough Lab										
Chromium, Hexavalent	ND		mg/kg	0.89	0.18	1	12/18/15 13:00	12/21/15 09:41	1,7196A	JT
pH	8.1		SU	-	NA	1	-	12/18/15 12:50	1,9045D	KZ
Oxidation/Reduction Potential	210		mv	-	NA	1	-	12/18/15 13:43	68,1498	KZ
General Chemistry - Westborough Lab										
Solids, Total	89.9		%	0.100	NA	1	-	12/18/15 15:14	30,2540G	RI
Cyanide, Total	ND		mg/kg	1.0	0.17	1	12/21/15 11:43	12/22/15 15:38	1,9010C/9012B	JO
pH (H)	8.0		SU	-	NA	1	-	12/18/15 10:30	1,9045D	KZ
Cyanide, Reactive	ND		mg/kg	10	10.	1	12/21/15 19:00	12/21/15 22:18	1,7.3	TL
Sulfide, Reactive	ND		mg/kg	10	10.	1	12/21/15 19:00	12/21/15 22:11	1,7.3	TL
Paint Filter Liquid	NEGATIVE		-	0	NA	1	-	12/21/15 17:31	1,9095B	AS

Project Name: KINGSBRIDGE
Project Number: 41.0162364.20
Lab Number: L1533535
Report Date: 12/28/15

SAMPLE RESULTS

Lab ID: L1533535-05
Client ID: TP-3 (0-2)
Sample Location: 29 WEST KINGSBRIDGE ROAD , BRO
Matrix: Soil
Date Collected: 12/17/15 12:00
Date Received: 12/17/15
Field Prep: Not Specified

Parameter	Result	Qualifier	Units	RL	MDL	Dilution Factor	Date Prepared	Date Analyzed	Analytical Method	Analyst
NJ Hexavalent Chromium - Westborough Lab										
Chromium, Hexavalent	2.7		mg/kg	0.91	0.18	1	12/18/15 13:00	12/21/15 09:42	1,7196A	JT
pH	7.9		SU	-	NA	1	-	12/18/15 12:50	1,9045D	KZ
Oxidation/Reduction Potential	230		mv	-	NA	1	-	12/18/15 13:43	68,1498	KZ
General Chemistry - Westborough Lab										
Solids, Total	87.6		%	0.100	NA	1	-	12/18/15 15:14	30,2540G	RI
Cyanide, Total	ND		mg/kg	1.1	0.19	1	12/21/15 11:43	12/22/15 15:39	1,9010C/9012B	JO
pH (H)	7.9		SU	-	NA	1	-	12/18/15 10:30	1,9045D	KZ
Cyanide, Reactive	ND		mg/kg	10	10.	1	12/21/15 19:00	12/21/15 22:18	1,7.3	TL
Sulfide, Reactive	ND		mg/kg	10	10.	1	12/21/15 19:00	12/21/15 22:11	1,7.3	TL
Paint Filter Liquid	NEGATIVE		-	0	NA	1	-	12/21/15 17:31	1,9095B	AS

Project Name: KINGSBRIDGE
Project Number: 41.0162364.20
Lab Number: L1533535
Report Date: 12/28/15

Method Blank Analysis
Batch Quality Control

Parameter	Result	Qualifier	Units	RL	MDL	Dilution Factor	Date Prepared	Date Analyzed	Analytical Method	Analyst
NJ Hexavalent Chromium - Westborough Lab for sample(s): 01-05 Batch: WG851144-1										
Chromium, Hexavalent	ND		mg/kg	0.80	0.16	1	12/18/15 13:00	12/21/15 09:32	1,7196A	JT
General Chemistry - Westborough Lab for sample(s): 01-05 Batch: WG851602-1										
Cyanide, Total	ND		mg/kg	0.90	0.15	1	12/21/15 11:43	12/22/15 15:27	1,9010C/9012B	JO
General Chemistry - Westborough Lab for sample(s): 01-05 Batch: WG851843-1										
Cyanide, Reactive	ND		mg/kg	10	10.	1	12/21/15 19:00	12/21/15 22:15	1,7.3	TL
General Chemistry - Westborough Lab for sample(s): 01-05 Batch: WG851844-1										
Sulfide, Reactive	ND		mg/kg	10	10.	1	12/21/15 19:00	12/21/15 22:08	1,7.3	TL

Lab Control Sample Analysis

Batch Quality Control

Project Name: KINGSBRIDGE

Project Number: 41.0162364.20

Lab Number: L1533535

Report Date: 12/28/15

Parameter	LCS %Recovery	Qual	LCSD %Recovery	Qual	%Recovery Limits	RPD	Qual	RPD Limits
General Chemistry - Westborough Lab Associated sample(s): 01-05 Batch: WG851087-1								
pH	100		-		99-101	-		
NJ Hexavalent Chromium - Westborough Lab Associated sample(s): 01-05 Batch: WG851137-1								
pH	100		-		99-101	-		
NJ Hexavalent Chromium - Westborough Lab Associated sample(s): 01-05 Batch: WG851138-1								
Oxidation/Reduction Potential	103		-		90-110	-		20
NJ Hexavalent Chromium - Westborough Lab Associated sample(s): 01-05 Batch: WG851144-2								
Chromium, Hexavalent	**79**	Q	-		80-120	-		20
General Chemistry - Westborough Lab Associated sample(s): 01-05 Batch: WG851602-2 WG851602-3								
Cyanide, Total	99		110		80-120	13		35
General Chemistry - Westborough Lab Associated sample(s): 01-05 Batch: WG851843-2								
Cyanide, Reactive	73		-		30-125	-		40
General Chemistry - Westborough Lab Associated sample(s): 01-05 Batch: WG851844-2								
Sulfide, Reactive	92		-		60-125	-		40

Matrix Spike Analysis
Batch Quality Control

Project Name: KINGSBRIDGE
Project Number: 41.0162364.20

Lab Number: L1533535
Report Date: 12/28/15

Parameter	Native Sample	MS Added	MS Found	MS %Recovery	Qual	MSD Found	MSD %Recovery	Qual	Recovery Limits	RPD	Qual	RPD Limits
NJ Hexavalent Chromium - Westborough Lab Associated sample(s): 01-05 QC Batch ID: WG851144-4 QC Sample: L1533535-02 Client ID: TP-5 (0-2)												
Chromium, Hexavalent	ND	955	990	100		-	-		75-125	-		20
General Chemistry - Westborough Lab Associated sample(s): 01-05 QC Batch ID: WG851602-4 WG851602-5 QC Sample: L1533535-01 Client ID: TP-101(0-2)												
Cyanide, Total	0.29J	11	12	110		12	110		65-135	0		35

Lab Duplicate Analysis
Batch Quality Control

Project Name: KINGSBRIDGE
Project Number: 41.0162364.20

Lab Number: L1533535
Report Date: 12/28/15

Parameter	Native Sample	Duplicate Sample	Units	RPD	Qual	RPD Limits
General Chemistry - Westborough Lab Associated sample(s): 01-05 QC Batch ID: WG851087-2 QC Sample: L1533535-01 Client ID: TP-101(0-2)						
pH (H)	7.8	7.7	SU	1		5
NJ Hexavalent Chromium - Westborough Lab Associated sample(s): 01-05 QC Batch ID: WG851137-2 QC Sample: L1533535-01 Client ID: TP-101(0-2)						
pH	7.9	7.8	SU	1		5
NJ Hexavalent Chromium - Westborough Lab Associated sample(s): 01-05 QC Batch ID: WG851138-2 QC Sample: L1533535-01 Client ID: TP-101(0-2)						
Oxidation/Reduction Potential	240	240	mv	0		20
NJ Hexavalent Chromium - Westborough Lab Associated sample(s): 01-05 QC Batch ID: WG851144-6 QC Sample: L1533535-02 Client ID: TP-5 (0-2)						
Chromium, Hexavalent	ND	ND	mg/kg	NC		20
General Chemistry - Westborough Lab Associated sample(s): 01-05 QC Batch ID: WG851186-1 QC Sample: L1533535-01 Client ID: TP-101(0-2)						
Solids, Total	90.6	91.0	%	0		20
General Chemistry - Westborough Lab Associated sample(s): 01-05 QC Batch ID: WG851843-3 QC Sample: L1533535-05 Client ID: TP-3 (0-2)						
Cyanide, Reactive	ND	ND	mg/kg	NC		40
General Chemistry - Westborough Lab Associated sample(s): 01-05 QC Batch ID: WG851844-3 QC Sample: L1533535-05 Client ID: TP-3 (0-2)						
Sulfide, Reactive	ND	ND	mg/kg	NC		40

Project Name: KINGSBRIDGE
Project Number: 41.0162364.20

Lab Number: L1533535
Report Date: 12/28/15

Sample Receipt and Container Information

Were project specific reporting limits specified? NO

Reagent H2O Preserved Vials Frozen on: 12/18/2015 17:55

Cooler Information Custody Seal

Cooler	
A	Absent

Container Information

Container ID	Container Type	Cooler	pH	Temp deg C	Pres	Seal	Analysis(*)
L1533535-01A	Vial MeOH preserved	A	N/A	5.0	Y	Absent	NJ-8260HLW(14)
L1533535-01B	Vial water preserved	A	N/A	5.0	Y	Absent	NJ-8260HLW(14)
L1533535-01C	Vial water preserved	A	N/A	5.0	Y	Absent	NJ-8260HLW(14)
L1533535-01D	Plastic 2oz unpreserved for TS	A	N/A	5.0	Y	Absent	TS(7)
L1533535-01E	Glass 120ml/4oz unpreserved	A	N/A	5.0	Y	Absent	BE-TI(180),IGNIT-1030(14),NJHEXCR-PH-9045(30),REACTS(14),TCN-9010(14),AS-TI(180),BA-TI(180),AG-TI(180),NJ-8082(14),NJ-8270(14),NJEPH-TPH-CAT1(14),AL-TI(180),CR-TI(180),NI-TI(180),TL-TI(180),CU-TI(180),PB-TI(180),PH-9045(1),SB-TI(180),SE-TI(180),ZN-TI(180),CO-TI(180),PAINTF(),V-TI(180),FE-TI(180),HG-T(28),MG-TI(180),MN-TI(180),NJ-8081(14),NJ-HEXCR-7196(30),NJHEXCR-ORP-9045(30),REACTCN(14),CA-TI(180),CD-TI(180),K-TI(180),NA-TI(180)

*Values in parentheses indicate holding time in days

Project Name: KINGSBRIDGE
Project Number: 41.0162364.20

Lab Number: L1533535
Report Date: 12/28/15

Container Information

Container ID	Container Type	Cooler	pH	Temp deg C	Pres	Seal	Analysis(*)
L1533535-01E1	Glass 500ml/16oz unpreserved	A	N/A	5.0	Y	Absent	BE-TI(180),IGNIT-1030(14),NJHEXCR-PH-9045(30),REACTS(14),TCN-9010(14),AS-TI(180),BA-TI(180),AG-TI(180),NJ-8082(14),NJ-8270(14),NJEPH-TPH-CAT1(14),AL-TI(180),CR-TI(180),NI-TI(180),TL-TI(180),CU-TI(180),PB-TI(180),PH-9045(1),SB-TI(180),SE-TI(180),ZN-TI(180),CO-TI(180),PAINTF(),V-TI(180),FE-TI(180),HG-T(28),MG-TI(180),MN-TI(180),NJ-8081(14),NJ-HEXCR-7196(30),NJHEXCR-ORP-9045(30),REACTCN(14),CA-TI(180),CD-TI(180),K-TI(180),NA-TI(180)
L1533535-01F	Glass 500ml/16oz unpreserved	A	N/A	5.0	Y	Absent	BE-TI(180),IGNIT-1030(14),NJHEXCR-PH-9045(30),REACTS(14),TCN-9010(14),AS-TI(180),BA-TI(180),AG-TI(180),NJ-8082(14),NJ-8270(14),NJEPH-TPH-CAT1(14),AL-TI(180),CR-TI(180),NI-TI(180),TL-TI(180),CU-TI(180),PB-TI(180),PH-9045(1),SB-TI(180),SE-TI(180),ZN-TI(180),CO-TI(180),PAINTF(),V-TI(180),FE-TI(180),HG-T(28),MG-TI(180),MN-TI(180),NJ-8081(14),NJ-HEXCR-7196(30),NJHEXCR-ORP-9045(30),REACTCN(14),CA-TI(180),CD-TI(180),K-TI(180),NA-TI(180)
L1533535-01G	Vial Large Septa unpreserved (4o	A	N/A	5.0	Y	Absent	TCLP-EXT-ZHE(14)
L1533535-01Q	Amber 1000ml unpreserved split	A	N/A	5.0	Y	Absent	TCLP-8270(14)
L1533535-01U	Vial unpreserved split	A	N/A	5.0	Y	Absent	TCLP-VOA(14)
L1533535-01V	Vial unpreserved split	A	N/A	5.0	Y	Absent	TCLP-VOA(14)
L1533535-01W	Plastic 120ml HNO3 preserved spl	A	<2	5.0	Y	Absent	CD-CI(180),AS-CI(180),BA-CI(180),HG-C(28),PB-CI(180),CR-CI(180),SE-CI(180),AG-CI(180)
L1533535-01X9	Tumble Vessel	A	N/A	5.0	Y	Absent	-
L1533535-02A	Vial MeOH preserved	A	N/A	5.0	Y	Absent	NJ-8260HLW(14)
L1533535-02B	Vial water preserved	A	N/A	5.0	Y	Absent	NJ-8260HLW(14)
L1533535-02C	Vial water preserved	A	N/A	5.0	Y	Absent	NJ-8260HLW(14)
L1533535-02D	Plastic 2oz unpreserved for TS	A	N/A	5.0	Y	Absent	TS(7)

*Values in parentheses indicate holding time in days

Project Name: KINGSBRIDGE
Project Number: 41.0162364.20

Lab Number: L1533535
Report Date: 12/28/15

Container Information

Container ID	Container Type	Cooler	pH	Temp deg C	Pres	Seal	Analysis(*)
L1533535-02E	Glass 120ml/4oz unpreserved	A	N/A	5.0	Y	Absent	BE-TI(180),IGNIT-1030(14),NJHEXCR-PH-9045(30),REACTS(14),TCN-9010(14),AS-TI(180),BA-TI(180),AG-TI(180),NJ-8082(14),NJ-8270(14),NJEPH-TPH-CAT1(14),AL-TI(180),CR-TI(180),NI-TI(180),TL-TI(180),CU-TI(180),PB-TI(180),PH-9045(1),SB-TI(180),SE-TI(180),ZN-TI(180),CO-TI(180),PAINTF(),V-TI(180),FE-TI(180),HG-T(28),MG-TI(180),MN-TI(180),NJ-8081(14),NJ-HEXCR-7196(30),NJHEXCR-ORP-9045(30),REACTCN(14),CA-TI(180),CD-TI(180),K-TI(180),NA-TI(180)
L1533535-02E1	Glass 500ml/16oz unpreserved	A	N/A	5.0	Y	Absent	BE-TI(180),IGNIT-1030(14),NJHEXCR-PH-9045(30),REACTS(14),TCN-9010(14),AS-TI(180),BA-TI(180),AG-TI(180),NJ-8082(14),NJ-8270(14),NJEPH-TPH-CAT1(14),AL-TI(180),CR-TI(180),NI-TI(180),TL-TI(180),CU-TI(180),PB-TI(180),PH-9045(1),SB-TI(180),SE-TI(180),ZN-TI(180),CO-TI(180),PAINTF(),V-TI(180),FE-TI(180),HG-T(28),MG-TI(180),MN-TI(180),NJ-8081(14),NJ-HEXCR-7196(30),NJHEXCR-ORP-9045(30),REACTCN(14),CA-TI(180),CD-TI(180),K-TI(180),NA-TI(180)
L1533535-02F	Glass 500ml/16oz unpreserved	A	N/A	5.0	Y	Absent	BE-TI(180),IGNIT-1030(14),NJHEXCR-PH-9045(30),REACTS(14),TCN-9010(14),AS-TI(180),BA-TI(180),AG-TI(180),NJ-8082(14),NJ-8270(14),NJEPH-TPH-CAT1(14),AL-TI(180),CR-TI(180),NI-TI(180),TL-TI(180),CU-TI(180),PB-TI(180),PH-9045(1),SB-TI(180),SE-TI(180),ZN-TI(180),CO-TI(180),PAINTF(),V-TI(180),FE-TI(180),HG-T(28),MG-TI(180),MN-TI(180),NJ-8081(14),NJ-HEXCR-7196(30),NJHEXCR-ORP-9045(30),REACTCN(14),CA-TI(180),CD-TI(180),K-TI(180),NA-TI(180)
L1533535-02G	Vial Large Septa unpreserved (4o	A	N/A	5.0	Y	Absent	TCLP-EXT-ZHE(14)

*Values in parentheses indicate holding time in days

Project Name: KINGSBRIDGE
Project Number: 41.0162364.20

Lab Number: L1533535
Report Date: 12/28/15

Container Information

Container ID	Container Type	Cooler	pH	Temp deg C	Pres	Seal	Analysis(*)
L1533535-02Q	Amber 1000ml unpreserved split	A	N/A	5.0	Y	Absent	TCLP-8270(14)
L1533535-02U	Vial unpreserved split	A	N/A	5.0	Y	Absent	TCLP-VOA(14)
L1533535-02V	Vial unpreserved split	A	N/A	5.0	Y	Absent	TCLP-VOA(14)
L1533535-02W	Plastic 120ml HNO3 preserved spl	A	<2	5.0	Y	Absent	CD-CI(180),AS-CI(180),BA-CI(180),HG-C(28),PB-CI(180),CR-CI(180),SE-CI(180),AG-CI(180)
L1533535-02X9	Tumble Vessel	A	N/A	5.0	Y	Absent	-
L1533535-03A	Vial MeOH preserved	A	N/A	5.0	Y	Absent	NJ-8260HLW(14)
L1533535-03B	Vial water preserved	A	N/A	5.0	Y	Absent	NJ-8260HLW(14)
L1533535-03C	Vial water preserved	A	N/A	5.0	Y	Absent	NJ-8260HLW(14)
L1533535-03D	Plastic 2oz unpreserved for TS	A	N/A	5.0	Y	Absent	TS(7)
L1533535-03E	Glass 120ml/4oz unpreserved	A	N/A	5.0	Y	Absent	BE-TI(180),IGNIT-1030(14),NJHEXCR-PH-9045(30),REACTS(14),TCN-9010(14),AS-TI(180),BA-TI(180),AG-TI(180),NJ-8082(14),NJ-8270(14),NJEPH-TPH-CAT1(14),AL-TI(180),CR-TI(180),NI-TI(180),TL-TI(180),CU-TI(180),PB-TI(180),PH-9045(1),SB-TI(180),SE-TI(180),ZN-TI(180),CO-TI(180),PAINTF(),V-TI(180),FE-TI(180),HG-T(28),MG-TI(180),MN-TI(180),NJ-8081(14),NJ-HEXCR-7196(30),NJHEXCR-ORP-9045(30),REACTCN(14),CA-TI(180),CD-TI(180),K-TI(180),NA-TI(180)
L1533535-03E1	Glass 500ml/16oz unpreserved	A	N/A	5.0	Y	Absent	BE-TI(180),IGNIT-1030(14),NJHEXCR-PH-9045(30),REACTS(14),TCN-9010(14),AS-TI(180),BA-TI(180),AG-TI(180),NJ-8082(14),NJ-8270(14),NJEPH-TPH-CAT1(14),AL-TI(180),CR-TI(180),NI-TI(180),TL-TI(180),CU-TI(180),PB-TI(180),PH-9045(1),SB-TI(180),SE-TI(180),ZN-TI(180),CO-TI(180),PAINTF(),V-TI(180),FE-TI(180),HG-T(28),MG-TI(180),MN-TI(180),NJ-8081(14),NJ-HEXCR-7196(30),NJHEXCR-ORP-9045(30),REACTCN(14),CA-TI(180),CD-TI(180),K-TI(180),NA-TI(180)

*Values in parentheses indicate holding time in days

Project Name: KINGSBRIDGE
Project Number: 41.0162364.20

Lab Number: L1533535
Report Date: 12/28/15

Container Information

Container ID	Container Type	Cooler	pH	Temp deg C	Pres	Seal	Analysis(*)
L1533535-03F	Glass 500ml/16oz unpreserved	A	N/A	5.0	Y	Absent	BE-TI(180),IGNIT-1030(14),NJHEXCR-PH-9045(30),REACTS(14),TCN-9010(14),AS-TI(180),BA-TI(180),AG-TI(180),NJ-8082(14),NJ-8270(14),NJEPH-TPH-CAT1(14),AL-TI(180),CR-TI(180),NI-TI(180),TL-TI(180),CU-TI(180),PB-TI(180),PH-9045(1),SB-TI(180),SE-TI(180),ZN-TI(180),CO-TI(180),PAINTF(),V-TI(180),FE-TI(180),HG-T(28),MG-TI(180),MN-TI(180),NJ-8081(14),NJ-HEXCR-7196(30),NJHEXCR-ORP-9045(30),REACTCN(14),CA-TI(180),CD-TI(180),K-TI(180),NA-TI(180)
L1533535-03G	Vial Large Septa unpreserved (4o	A	N/A	5.0	Y	Absent	TCLP-EXT-ZHE(14)
L1533535-03Q	Amber 1000ml unpreserved split	A	N/A	5.0	Y	Absent	TCLP-8270(14)
L1533535-03U	Vial unpreserved split	A	N/A	5.0	Y	Absent	TCLP-VOA(14)
L1533535-03V	Vial unpreserved split	A	N/A	5.0	Y	Absent	TCLP-VOA(14)
L1533535-03W	Plastic 120ml HNO3 preserved spl	A	<2	5.0	Y	Absent	CD-CI(180),AS-CI(180),BA-CI(180),HG-C(28),PB-CI(180),CR-CI(180),SE-CI(180),AG-CI(180)
L1533535-03X9	Tumble Vessel	A	N/A	5.0	Y	Absent	-
L1533535-04A	Vial MeOH preserved	A	N/A	5.0	Y	Absent	NJ-8260HLW(14)
L1533535-04B	Vial water preserved	A	N/A	5.0	Y	Absent	NJ-8260HLW(14)
L1533535-04C	Vial water preserved	A	N/A	5.0	Y	Absent	NJ-8260HLW(14)
L1533535-04D	Plastic 2oz unpreserved for TS	A	N/A	5.0	Y	Absent	TS(7)
L1533535-04E	Glass 120ml/4oz unpreserved	A	N/A	5.0	Y	Absent	BE-TI(180),IGNIT-1030(14),NJHEXCR-PH-9045(30),REACTS(14),TCN-9010(14),AS-TI(180),BA-TI(180),AG-TI(180),NJ-8082(14),NJ-8270(14),NJEPH-TPH-CAT1(14),AL-TI(180),CR-TI(180),NI-TI(180),TL-TI(180),CU-TI(180),PB-TI(180),PH-9045(1),SB-TI(180),SE-TI(180),ZN-TI(180),CO-TI(180),PAINTF(),V-TI(180),FE-TI(180),HG-T(28),MG-TI(180),MN-TI(180),NJ-8081(14),NJ-HEXCR-7196(30),NJHEXCR-ORP-9045(30),REACTCN(14),CA-TI(180),CD-TI(180),K-TI(180),NA-TI(180)

*Values in parentheses indicate holding time in days

Project Name: KINGSBRIDGE
Project Number: 41.0162364.20

Lab Number: L1533535
Report Date: 12/28/15

Container Information

Container ID	Container Type	Cooler	pH	Temp deg C	Pres	Seal	Analysis(*)
L1533535-04E1	Glass 500ml/16oz unpreserved	A	N/A	5.0	Y	Absent	BE-TI(180),IGNIT-1030(14),NJHEXCR-PH-9045(30),REACTS(14),TCN-9010(14),AS-TI(180),BA-TI(180),AG-TI(180),NJ-8082(14),NJ-8270(14),NJEPH-TPH-CAT1(14),AL-TI(180),CR-TI(180),NI-TI(180),TL-TI(180),CU-TI(180),PB-TI(180),PH-9045(1),SB-TI(180),SE-TI(180),ZN-TI(180),CO-TI(180),PAINTF(),V-TI(180),FE-TI(180),HG-T(28),MG-TI(180),MN-TI(180),NJ-8081(14),NJ-HEXCR-7196(30),NJHEXCR-ORP-9045(30),REACTCN(14),CA-TI(180),CD-TI(180),K-TI(180),NA-TI(180)
L1533535-04F	Glass 500ml/16oz unpreserved	A	N/A	5.0	Y	Absent	BE-TI(180),IGNIT-1030(14),NJHEXCR-PH-9045(30),REACTS(14),TCN-9010(14),AS-TI(180),BA-TI(180),AG-TI(180),NJ-8082(14),NJ-8270(14),NJEPH-TPH-CAT1(14),AL-TI(180),CR-TI(180),NI-TI(180),TL-TI(180),CU-TI(180),PB-TI(180),PH-9045(1),SB-TI(180),SE-TI(180),ZN-TI(180),CO-TI(180),PAINTF(),V-TI(180),FE-TI(180),HG-T(28),MG-TI(180),MN-TI(180),NJ-8081(14),NJ-HEXCR-7196(30),NJHEXCR-ORP-9045(30),REACTCN(14),CA-TI(180),CD-TI(180),K-TI(180),NA-TI(180)
L1533535-04G	Vial Large Septa unpreserved (4o	A	N/A	5.0	Y	Absent	TCLP-EXT-ZHE(14)
L1533535-04Q	Amber 1000ml unpreserved split	A	N/A	5.0	Y	Absent	TCLP-8270(14)
L1533535-04U	Vial unpreserved split	A	N/A	5.0	Y	Absent	TCLP-VOA(14)
L1533535-04V	Vial unpreserved split	A	N/A	5.0	Y	Absent	TCLP-VOA(14)
L1533535-04W	Plastic 120ml HNO3 preserved spl	A	<2	5.0	Y	Absent	CD-CI(180),AS-CI(180),BA-CI(180),HG-C(28),PB-CI(180),CR-CI(180),SE-CI(180),AG-CI(180)
L1533535-04X9	Tumble Vessel	A	N/A	5.0	Y	Absent	-
L1533535-05A	Vial MeOH preserved	A	N/A	5.0	Y	Absent	NJ-8260HLW(14)
L1533535-05B	Vial water preserved	A	N/A	5.0	Y	Absent	NJ-8260HLW(14)
L1533535-05C	Vial water preserved	A	N/A	5.0	Y	Absent	NJ-8260HLW(14)
L1533535-05D	Plastic 2oz unpreserved for TS	A	N/A	5.0	Y	Absent	TS(7)

*Values in parentheses indicate holding time in days

Project Name: KINGSBRIDGE
Project Number: 41.0162364.20

Lab Number: L1533535
Report Date: 12/28/15

Container Information

Container ID	Container Type	Cooler	pH	Temp deg C	Pres	Seal	Analysis(*)
L1533535-05E	Glass 120ml/4oz unpreserved	A	N/A	5.0	Y	Absent	BE-TI(180),IGNIT-1030(14),NJHEXCR-PH-9045(30),REACTS(14),TCN-9010(14),AS-TI(180),BA-TI(180),AG-TI(180),NJ-8082(14),NJ-8270(14),NJEPH-TPH-CAT1(14),AL-TI(180),CR-TI(180),NI-TI(180),TL-TI(180),CU-TI(180),PB-TI(180),PH-9045(1),SB-TI(180),SE-TI(180),ZN-TI(180),CO-TI(180),PAINTF(),V-TI(180),FE-TI(180),HG-T(28),MG-TI(180),MN-TI(180),NJ-8081(14),NJ-HEXCR-7196(30),NJHEXCR-ORP-9045(30),REACTCN(14),CA-TI(180),CD-TI(180),K-TI(180),NA-TI(180)
L1533535-05E1	Glass 500ml/16oz unpreserved	A	N/A	5.0	Y	Absent	BE-TI(180),IGNIT-1030(14),NJHEXCR-PH-9045(30),REACTS(14),TCN-9010(14),AS-TI(180),BA-TI(180),AG-TI(180),NJ-8082(14),NJ-8270(14),NJEPH-TPH-CAT1(14),AL-TI(180),CR-TI(180),NI-TI(180),TL-TI(180),CU-TI(180),PB-TI(180),PH-9045(1),SB-TI(180),SE-TI(180),ZN-TI(180),CO-TI(180),PAINTF(),V-TI(180),FE-TI(180),HG-T(28),MG-TI(180),MN-TI(180),NJ-8081(14),NJ-HEXCR-7196(30),NJHEXCR-ORP-9045(30),REACTCN(14),CA-TI(180),CD-TI(180),K-TI(180),NA-TI(180)
L1533535-05F	Glass 500ml/16oz unpreserved	A	N/A	5.0	Y	Absent	BE-TI(180),IGNIT-1030(14),NJHEXCR-PH-9045(30),REACTS(14),TCN-9010(14),AS-TI(180),BA-TI(180),AG-TI(180),NJ-8082(14),NJ-8270(14),NJEPH-TPH-CAT1(14),AL-TI(180),CR-TI(180),NI-TI(180),TL-TI(180),CU-TI(180),PB-TI(180),PH-9045(1),SB-TI(180),SE-TI(180),ZN-TI(180),CO-TI(180),PAINTF(),V-TI(180),FE-TI(180),HG-T(28),MG-TI(180),MN-TI(180),NJ-8081(14),NJ-HEXCR-7196(30),NJHEXCR-ORP-9045(30),REACTCN(14),CA-TI(180),CD-TI(180),K-TI(180),NA-TI(180)
L1533535-05G	Vial Large Septa unpreserved (4o	A	N/A	5.0	Y	Absent	TCLP-EXT-ZHE(14)

*Values in parentheses indicate holding time in days

Project Name: KINGSBRIDGE
Project Number: 41.0162364.20

Lab Number: L1533535
Report Date: 12/28/15

Container Information

Container ID	Container Type	Cooler	pH	Temp deg C	Pres	Seal	Analysis(*)
L1533535-05Q	Amber 1000ml unpreserved split	A	N/A	5.0	Y	Absent	TCLP-8270(14)
L1533535-05U	Vial unpreserved split	A	N/A	5.0	Y	Absent	TCLP-VOA(14)
L1533535-05V	Vial unpreserved split	A	N/A	5.0	Y	Absent	TCLP-VOA(14)
L1533535-05W	Plastic 120ml HNO3 preserved spl	A	<2	5.0	Y	Absent	CD-CI(180),AS-CI(180),BA-CI(180),HG-C(28),PB-CI(180),CR-CI(180),SE-CI(180),AG-CI(180)
L1533535-05X9	Tumble Vessel	A	N/A	5.0	Y	Absent	-

Container Comments

L1533535-01B

L1533535-02B

L1533535-03B

L1533535-04B

L1533535-05B

*Values in parentheses indicate holding time in days

Project Name:	KINGSBRIDGE	**Lab Number:**	L1533535
Project Number:	41.0162364.20	**Report Date:**	12/28/15

GLOSSARY

Acronyms

EDL - Estimated Detection Limit: This value represents the level to which target analyte concentrations are reported as estimated values, when those target analyte concentrations are quantified below the reporting limit (RL). The EDL includes any adjustments from dilutions, concentrations or moisture content, where applicable. The use of EDLs is specific to the analysis of PAHs using Solid-Phase Microextraction (SPME).

EPA - Environmental Protection Agency.

LCS - Laboratory Control Sample: A sample matrix, free from the analytes of interest, spiked with verified known amounts of analytes or a material containing known and verified amounts of analytes.

LCSD - Laboratory Control Sample Duplicate: Refer to LCS.

LFB - Laboratory Fortified Blank: A sample matrix, free from the analytes of interest, spiked with verified known amounts of analytes or a material containing known and verified amounts of analytes.

MDL - Method Detection Limit: This value represents the level to which target analyte concentrations are reported as estimated values, when those target analyte concentrations are quantified below the reporting limit (RL). The MDL includes any adjustments from dilutions, concentrations or moisture content, where applicable.

MS - Matrix Spike Sample: A sample prepared by adding a known mass of target analyte to a specified amount of matrix sample for which an independent estimate of target analyte concentration is available.

MSD - Matrix Spike Sample Duplicate: Refer to MS.

NA - Not Applicable.

NC - Not Calculated: Term is utilized when one or more of the results utilized in the calculation are non-detect at the parameter's reporting unit.

NI - Not Ignitable.

NP - Non-Plastic: Term is utilized for the analysis of Atterberg Limits in soil.

RL - Reporting Limit: The value at which an instrument can accurately measure an analyte at a specific concentration. The RL includes any adjustments from dilutions, concentrations or moisture content, where applicable.

RPD - Relative Percent Difference: The results from matrix and/or matrix spike duplicates are primarily designed to assess the precision of analytical results in a given matrix and are expressed as relative percent difference (RPD). Values which are less than five times the reporting limit for any individual parameter are evaluated by utilizing the absolute difference between the values; although the RPD value will be provided in the report.

SRM - Standard Reference Material: A reference sample of a known or certified value that is of the same or similar matrix as the associated field samples.

STLP - Semi-dynamic Tank Leaching Procedure per EPA Method 1315.

TIC - Tentatively Identified Compound: A compound that has been identified to be present and is not part of the target compound list (TCL) for the method and/or program. All TICs are qualitatively identified and reported as estimated concentrations.

Footnotes

1 - The reference for this analyte should be considered modified since this analyte is absent from the target analyte list of the original method.

Terms

Total: With respect to Organic analyses, a 'Total' result is defined as the summation of results for individual isomers or Aroclors. If a 'Total' result is requested, the results of its individual components will also be reported. This is applicable to 'Total' results for methods 8260, 8081 and 8082.

Analytical Method: Both the document from which the method originates and the analytical reference method. (Example: EPA 8260B is shown as 1,8260B.) The codes for the reference method documents are provided in the References section of the Addendum.

Data Qualifiers

A - Spectra identified as "Aldol Condensation Product".

B - The analyte was detected above the reporting limit in the associated method blank. Flag only applies to associated field samples that have detectable concentrations of the analyte at less than ten times (10x) the concentration found in the blank. For MCP-related projects, flag only applies to associated field samples that have detectable concentrations of the analyte at less than ten times (10x) the concentration found in the blank. For DOD-related projects, flag only applies to associated field samples that have detectable concentrations of the analyte at less than ten times (10x) the concentration found in the blank AND the analyte was detected above one-half the reporting limit (or above the reporting limit for common lab contaminants) in the associated method blank. For NJ-Air-related projects, flag only applies to associated field samples that have detectable concentrations of the analyte above the reporting limit. For NJ-related projects (excluding Air), flag only applies to associated field samples that have detectable concentrations of the analyte, which was detected above the reporting limit in the associated method blank or above five times the reporting limit for common lab contaminants (Phthalates, Acetone, Methylene Chloride, 2-Butanone).

Report Format: DU Report with 'J' Qualifiers

Project Name:	KINGSBRIDGE	**Lab Number:**	L1533535
Project Number:	41.0162364.20	**Report Date:**	12/28/15

Data Qualifiers

C - Co-elution: The target analyte co-elutes with a known lab standard (i.e. surrogate, internal standards, etc.) for co-extracted analyses.

D - Concentration of analyte was quantified from diluted analysis. Flag only applies to field samples that have detectable concentrations of the analyte.

E - Concentration of analyte exceeds the range of the calibration curve and/or linear range of the instrument.

G - The concentration may be biased high due to matrix interferences (i.e, co-elution) with non-target compound(s). The result should be considered estimated.

H - The analysis of pH was performed beyond the regulatory-required holding time of 15 minutes from the time of sample collection.

I - The lower value for the two columns has been reported due to obvious interference.

M - Reporting Limit (RL) exceeds the MCP CAM Reporting Limit for this analyte.

NJ - Presumptive evidence of compound. This represents an estimated concentration for Tentatively Identified Compounds (TICs), where the identification is based on a mass spectral library search.

P - The RPD between the results for the two columns exceeds the method-specified criteria.

Q - The quality control sample exceeds the associated acceptance criteria. For DOD-related projects, LCS and/or Continuing Calibration Standard exceedences are also qualified on all associated sample results. Note: This flag is not applicable for matrix spike recoveries when the sample concentration is greater than 4x the spike added or for batch duplicate RPD when the sample concentrations are less than 5x the RL. (Metals only.)

R - Analytical results are from sample re-analysis.

RE - Analytical results are from sample re-extraction.

S - Analytical results are from modified screening analysis.

J - Estimated value. The Target analyte concentration is below the quantitation limit (RL), but above the Method Detection Limit (MDL) or Estimated Detection Limit (EDL) for SPME-related analyses. This represents an estimated concentration for Tentatively Identified Compounds (TICs).

ND - Not detected at the method detection limit (MDL) for the sample, or estimated detection limit (EDL) for SPME-related analyses.

Report Format: DU Report with 'J' Qualifiers

Project Name:	KINGSBRIDGE	**Lab Number:**	L1533535
Project Number:	41.0162364.20	**Report Date:**	12/28/15

REFERENCES

1 Test Methods for Evaluating Solid Waste: Physical/Chemical Methods. EPA SW-846. Third Edition. Updates I - IV, 2007.

30 Standard Methods for the Examination of Water and Wastewater. APHA-AWWA-WPCF. 18th Edition. 1992.

68 Annual Book of ASTM (American Society for Testing and Materials) Standards following extraction by SW-846 EPA Method 9045C under the requirements of MADEP BWSC, WSC-CAM-VIB. August 2004.

103 Analysis of Extractable Petroleum Hydrocarbon Compounds (EPH) in Aqueous and Soil/Sediment/Sludge Matrices. New Jersey Department of Environmental Protection, Site Remediation Program, (Version 1.1), Document # NJDEP EPH 10/08, Revision 3, August 2010.

LIMITATION OF LIABILITIES

Alpha Analytical performs services with reasonable care and diligence normal to the analytical testing laboratory industry. In the event of an error, the sole and exclusive responsibility of Alpha Analytical shall be to re-perform the work at it's own expense. In no event shall Alpha Analytical be held liable for any incidental, consequential or special damages, including but not limited to, damages in any way connected with the use of, interpretation of, information or analysis provided by Alpha Analytical.

We strongly urge our clients to comply with EPA protocol regarding sample volume, preservation, cooling, containers, sampling procedures, holding time and splitting of samples in the field.

Certification Information

The following analytes are not included in our Primary NELAP Scope of Accreditation:

Westborough Facility
EPA 524.2: 1,2-Dibromo-3-chloropropane, 1,2-Dibromoethane, m/p-xylene, o-xylene
EPA 624: 2-Butanone (MEK), 1,4-Dioxane, tert-Amylmethyl Ether, tert-Butyl Alcohol, m/p-xylene, o-xylene
EPA 625: Aniline, Benzoic Acid, Benzyl Alcohol, 4-Chloroaniline, 3-Methylphenol, 4-Methylphenol.
EPA 1010A: NPW: Ignitability
EPA 6010C: NPW: Strontium; SCM: Strontium
EPA 8151A: NPW: 2,4-DB, Dicamba, Dichloroprop, MCPA, MCPP; SCM: 2,4-DB, Dichloroprop, MCPA, MCPP
EPA 8260C: NPW: 1,2,4,5-Tetramethylbenzene; 4-Ethyltoluene, Azobenzene, Isopropanol; SCM: Iodomethane (methyl iodide), Methyl methacrylate (soil); 1,2,4,5-Tetramethylbenzene; 4-Ethyltoluene.
EPA 8270D: NPW: Pentachloronitrobenzene, 1-Methylnaphthalene, Dimethylnaphthalene,1,4-Diphenylhydrazine; SCM: Pentachloronitrobenzene, 1-Methylnaphthalene, Dimethylnaphthalene,1,4-Diphenylhydrazine.
EPA 9010: NPW: Amenable Cyanide Distillation, Total Cyanide Distillation
EPA 9038: NPW: Sulfate
EPA 9050A: NPW: Specific Conductance
EPA 9056: NPW: Chloride, Nitrate, Sulfate
EPA 9065: NPW: Phenols
EPA 9251: NPW: Chloride
SM3500: NPW: Ferrous Iron
SM4500: NPW: Amenable Cyanide, Dissolved Oxygen; SCM: Total Phosphorus, TKN, NO2, NO3.
SM5310C: DW: Dissolved Organic Carbon

Mansfield Facility
EPA 8270D: NPW: Biphenyl; SCM: Biphenyl
EPA 2540D: TSS
EPA TO-15: Halothane, 2,4,4-Trimethyl-2-pentene, 2,4,4-Trimethyl-1-pentene, Thiophene, 2-Methylthiophene, 3-Methylthiophene, 2-Ethylthiophene, 1,2,3-Trimethylbenzene, Indan, Indene, 1,2,4,5-Tetramethylbenzene, Benzothiophene, 1-Methylnaphthalene.

The following analytes are included in our Massachusetts DEP Scope of Accreditation, Westborough Facility:

Drinking Water
EPA 200.8: Sb,As,Ba,Be,Cd,Cr,Cu,Pb,Ni,Se,Tl; **EPA 200.7**: Ba,Be,Ca,Cd,Cr,Cu,Na; **EPA 245.1:** Mercury;
EPA 300.0: Nitrate-N, Fluoride, Sulfate; **EPA 353.2**: Nitrate-N, Nitrite-N; **SM4500NO3-F**: Nitrate-N, Nitrite-N; **SM4500F-C, SM4500CN-CE, EPA 180.1, SM2130B, SM4500Cl-D, SM2320B, SM2540C, SM4500H-B**
EPA 332: Perchlorate.
Microbiology: **SM9215B; SM9223-P/A, SM9223B-Colilert-QT, Enterolert-QT.**

Non-Potable Water
EPA 200.8: Al,Sb,As,Be,Cd,Cr,Cu,Pb,Mn,Ni,Se,Ag,Tl,Zn;
EPA 200.7: Al,Sb,As,Be,Cd,Ca,Cr,Co,Cu,Fe,Pb,Mg,Mn,Mo,Ni,K,Se,Ag,Na,Sr,Ti,Tl,V,Zn;
EPA 245.1, SM4500H,B, EPA 120.1, SM2510B, SM2540C, SM2340B, SM2320B, SM4500CL-E, SM4500F-BC, SM426C, SM4500NH3-BH, **EPA 350.1**: Ammonia-N, **LACHAT 10-107-06-1-B**: Ammonia-N, **SM4500NO3-F, EPA 353.2**: Nitrate-N**, SM4500NH3-BC-NES, EPA 351.1, SM4500P-E, SM4500P-B, E, SM5220D, EPA 410.4, SM5210B, SM5310C, SM4500CL-D, EPA 1664, SM14 510AC, EPA 420.1, SM4500-CN-CE, SM2540D.**
EPA 624: Volatile Halocarbons & Aromatics,
EPA 608: Chlordane, Toxaphene, Aldrin, alpha-BHC, beta-BHC, gamma-BHC, delta-BHC, Dieldrin, DDD, DDE, DDT, Endosulfan I, Endosulfan II, Endosulfan sulfate, Endrin, Endrin Aldehyde, Heptachlor, Heptachlor Epoxide, PCBs
EPA 625: SVOC (Acid/Base/Neutral Extractables), **EPA 600/4-81-045**: PCB-Oil.
Microbiology: **SM9223B-Colilert-QT; Enterolert-QT, SM9222D-MF**.

For a complete listing of analytes and methods, please contact your Alpha Project Manager.

NEW YORK CHAIN OF CUSTODY

ALPHA ANALYTICAL

Westborough, MA 01581
8 Walkup Dr.
TEL: 508-898-9220
FAX: 508-898-9193

Mansfield, MA 02048
320 Forbes Blvd
TEL: 508-822-9300
FAX: 508-822-3288

Service Centers
Mahwah, NJ 07430: 35 Whitney Rd, Suite 5
Albany, NY 12205: 14 Walker Way
Tonawanda, NY 14150: 275 Cooper Ave, Suite 105

Page of

Date Rec'd in Lab: 12/18/15

ALPHA Job #: L1533535

Client Information
Client: GZA GEOENVIRONMENTAL
Address: 10 Hy 29th
New York New York
Phone: (212) 554 8140
Fax:
Email: Stephen.Kline@gza.com

Project Information
Project Name: Kingsbridge
Project Location: 200 W Kingsbridge Road, BX
Project #: 41.0162364.20
(Use Project name as Project #)
Project Manager: Stephen Kline
ALPHAQuote #:

Turn-Around Time
Standard ☑ Due Date:
Rush (only if pre approved) ☐ # of Days:

Deliverables
☐ ASP-A ☐ ASP-B
☐ EQuIS (1 File) ☐ EQuIS (4 File)
☐ Other

Regulatory Requirement
☐ NY TOGS ☐ NY Part 375
☐ AWQ Standards ☐ NY CP-51
☐ NY Restricted Use ☐ Other
☐ NY Unrestricted Use
☐ NYC Sewer Discharge

Billing Information
☐ Same as Client Info
PO #

Disposal Site Information
Please identify below location of applicable disposal facilities.
Disposal Facility:
☐ NJ ☐ NY
☐ Other:

These samples have been previously analyzed by Alpha ☐

Other project specific requirements/comments:

Please specify Metals or TAL.

ANALYSIS
TCL VOCs 8260 | TCL PAHs 8270 | NJ HPH Metals | TCLP Solatile 8270 | Filtration | Hex Chromium | NJ TAL+TCL 3rd TCL | TCLP CRAM Metals

Sample Filtration
☐ Done
☐ Lab to do
Preservation
☐ Lab to do
(Please Specify below)

ALPHA Lab ID (Lab Use Only)	Sample ID	Collection Date	Collection Time	Sample Matrix	Sampler's Initials	Total Bottle	Sample Specific Comments
33531 01	TP-101 (0-2)	12/17/15	12:50	SO	BM		
02	TP-5 (0-2)		12:45		BM		
03	TP-2 (0-2)		12:30		BM		
04	TP-7 (0-2)		12:10		BM		
05	TP-3 (0-2)	↓	12:00	↓	BM		

Preservative Code:
A = None
B = HCl
C = HNO_3
D = H_2SO_4
E = NaOH
F = MeOH
G = $NaHSO_4$
H = $Na_2S_2O_3$
K/E = Zn Ac/NaOH
O = Other

Container Code
P = Plastic
A = Amber Glass
V = Vial
G = Glass
B = Bacteria Cup
C = Cube
O = Other
E = Encore
D = BOD Bottle

Westboro: Certification No: MA935
Mansfield: Certification No: MA015

Container Type
Preservative

Relinquished By:	Date/Time	Received By:	Date/Time
BM Courier	12/17/15 1700	Rel Transcom A/L	12/18/15 10:15
Rel Transcom	12/17/15 1820	Tom Tabor	12-17-15 1820
Tom Tabor	12/17/15 2355		12/17/15 2355

Please print clearly, legibly and completely. Samples can not be logged in and turnaround time clock will not start until any ambiguities are resolved. BY EXECUTING THIS COC, THE CLIENT HAS READ AND AGREES TO BE BOUND BY ALPHA'S TERMS & CONDITIONS. (See reverse side.)

Form No: 01-25 HC (rev. 30-Sept-2013)

ASBESTOS AND LEAD PAINT SURVEY REPORT

Kingsbridge Armory
29 W Kingsbridge Rd, Bronx, NY 10468

Prepared for:

Mr. Bhargav Munagala
Girandola and Shutkind Construction Corp
355 Food Center Drive
Unit C-107
Bronx, New York

Report Date: June 6, 2023

Prepared By:

1430 Broadway, New York, NY 10018
TRC Project: 514949

TABLE OF CONTENTS

EXECUTIVE SUMMARY 1
BACKGROUND 5
SAMPLING PROCEDURES 6
Asbestos Containing Materials 6
Asbestos Sampling Procedures 7
Paint Chip Sampling 8
Laboratory Analysis 9
FINDINGS 10
Asbestos Containing Materials 10
Materials Containing Trace Asbestos (<1% Asbestos) 20
Negative Materials (No Asbestos Detected) 21
Paint Chip Sampling Results 33
RECOMMENDATIONS 39
Asbestos Containing Materials 39
DISCLAIMER 40

Appendices

Appendix A – Sampling Locations

Appendix B – List of ACM & PACM Identified/Recommended for Abatement

Appendix C – Representative Photographs

Appendix D – Laboratory Results and Chain of Custody

Appendix E – Certifications

EXECUTIVE SUMMARY

TRC Environmental Corporation (TRC) was retained by Girandola and Shutkind Construction Corp on behalf of the New York City Department of Economic Development Corporation (NYCEDC) to perform an asbestos survey for suspect asbestos-containing materials (ACM) and lead based paint (LBP) of the interior portions the Kingsbridge Armory, located at 29 West Kingsbridge Road, Bronx, New York (The "Site").

Limited asbestos survey activities were initially conducted on October 5, 2022, by Anthony J. Sigona, Dmitriy Khimich and Frank Santaly based on the request of the New York City Department of Environmental Protection (NYCDEP). The NYCDEP identified asbestos pipe insulation debris on September 22, 2022, during site inspections to evaluate the site for emergency shelter to accommodate asylum seekers entering the United States.

Prior to conducting the asbestos survey in October 2022, TRC reviewed GZA GeoEnvironmental of New York December 2015 Limited Hazardous Materials Investigation Report, along with the NYCDEP asbestos lab report for debris on the floor identified on September 22, 2022.

On October 5, 2022, TRC's Anthony J. Sigona, Dmitriy Khimich and Frank Santaly conducted an asbestos survey on the First Floor (Drill Floor) and Balcony at the Kingsbridge Armory. Messrs. Sigona, Khimich and Santaly are all certified New York State Department of Labor (NYSDOL) asbestos inspectors, and NYCDEP asbestos investigators.

On December 21, 2022, TRC's Anthony J. Sigona, Dmitriy Khimich and Frank Santaly performed a follow-up asbestos survey on the First Floor (Drill Floor) and Balcony at the Kingsbridge Armory. Additional sampling for lead paint and asbestos samples was performed on January 16th, 19th, 20th and 23rd, 2023 by TRC's Dmitriy Khimich based on recommendations from the NYCDEP site visit on Wednesday January 18, 2023.

On April 17th to April 24th, 2023, TRC's Dmitriy Khimich and Miguel Garcia performed a follow-up asbestos and lead paint survey. On April 25th Yuriy Klimenko and Miguel Garcia completed the survey and sampling work. During April 2023, TRC surveyed the accessible portions of the Basement, Basement Mezzanine, other areas which were not inspected previously inspected by TRC on the Drill Floor and Mezzanine (i.e., Maintenance Garage, Bathrooms, Headhouse Offices, etc.). During the follow-up inspection, TRC also inspected the Second and Third Floors and Interior Tower Areas for lead paint and suspect asbestos containing materials in preparation for renovation and re-occupancy of the building.

On May 12th, 2023, TRC's Dmitriy Khimich, Miguel Garcia, Anthony Sigona and Frank Santaly performed a follow-up investigation to review the April 2023 asbestos and lead survey results. Based on this investigation, TRC reviewed the location and quantity of ACM identified and collected some additional samples for quality assurance.

See Appendices A-E for Sampling locations, List of ACM & presumed asbestos containing materials (PACM) identified/recommended for removal, representative photographs, laboratory results & chain of custody and copies of applicable certifications.

Asbestos Containing Materials (Abatement Completed in January 2023)

Based on the findings of the preliminary asbestos survey in October 2022, the Building Owner retained a licensed asbestos abatement contractor to perform abatement of 4,260 SF of asbestos plaster, floor debris (pipe insulation) and 70 LF of damaged pipe insulation located on the 1st Floor (Drill Floor) and Balcony Areas. The asbestos abatement activities were performed on January 12, 2023, to January 27, 2023.

Asbestos Containing Materials (ACM)

See Appendix B for summary of the detail list of asbestos containing material (ACM), presumed asbestos containing materials (PACM) along with the locations and quantities identified by TRC at the Kingsbridge Armory.

The following is a summary of the ACM in the Building:

Floor Debris

- Grey TSI - Pipe Insulation Debris
- Wall and Ceiling Plaster Debris

Wall and Ceiling Plaster

- Brown Wall Plaster - Inner Layer
- Brown Ceiling Plaster - Inner Layer
- White and Tan Wall Plaster
- Grey Wall Plaster

Wall Adhesives

- Brown Wall Wood Panel Glue
- Black Mirror Glue

Pipe Insulation

- Grey Aircell Pipe Insulation
- White Pipe Fitting Insulation Associated with Aircell Pipes
- Pipe Fitting Insulation Associated with Fiberglass Pipe Insulation
- Grey 8" Pipe Fitting Insulation Associated with Fiberglass Pipe Insulation
- Grey, Black Pressed Cardboard Pipe Insulation with Black Tar Paper Bottom Layer
- Grey Cloth Wrap Material on Pipe

Thermal System Insulation

- Grey Duct Vibration Cloth Material

Linoleum Flooring Materials

- Black Linoleum

12” x 12” Floor Tiles

- Tan 12x12 Linoleum Tile
- Grey 12x12 Tile

9” x 9” Floor Tiles

- Brown 9x9 Floor Tile
- Red 9x9 Floor Tile
- Black 9x9 Floor Tile
- Green 9x9 Floor Tile
- Tan 9x9 Floor Tile
- Light Blue 9x9 Floor Tile
- Wood Grain Like 12x12 Floor Tile
- Blue 9x9 Floor Tile
- Grey 9x9 Floor Tile
- Tan 9x9 Linoleum Floor Tile

Floor Mastic/Adhesives

- Black Mastic Associated with Green 9x9 Floor Tile
- Black Mastic Associated With 9x9 Grey Floor Tile
- Black Mastic Associated with 12x12 Floor Tile
- Black Mastic Associated with 12x12 Linoleum Tile
- Black Mastic Associated With 9x9 Linoleum Floor Tile
- Grey Terrazzo and Floor Adhesive

Cove Base and Adhesive

- Black Covebase
- Black Mastic Associated with Black Covebase

Ceramic Grout/Mortar

- White Wall Ceramic Tile Grout
- Grey Wall Ceramic Tile Mortar

Any other materials uncovered during abatement, renovation or demolition activities that are not addressed in this inspection report, or presumed asbestos containing materials (PACM), must be sampled by an accredited asbestos inspector prior to any disturbance, or they must be treated as ACM.

Lead Containing Paint Sampling Results

Results of the laboratory analysis indicated lead was detected in the samples that were collected as listed in the following sections. Lead-based paint (LBP) is defined as paint containing greater than or equal to 0.5 percent lead by weight (≥0.5%) or greater than or equal to 5,000 parts per million (ppm). For any paint in which lead was detected, TRC recommends that any demolition or renovation activities that may disturb painted surfaces be conducted according to the OSHA requirements regarding lead in construction (29 CFR 1926.62).

Based on the results of the lead-containing paint survey, a total of sixty-eight (68) paint chip samples were collected from the building painted surfaces. The results confirmed that there were thirty-seven (37) samples determined to be LBP, twenty-seven (27) with lower concentrations are considered lead containing paint (LCP) regulated by OSHA. There were also four (4) samples which were Below Reportable Limit (BRL) <0.0080% weight for Lead.

BACKGROUND

At the request of the Client and Building Owner TRC performed an initial Asbestos Survey on October 5, 2022, on the First Floor (Drill Floor) and Balcony at the Kingsbridge Armory (Site). The limited survey activities were performed in response to an inspection by NYCDEP on September 22, 2022, when Asbestos Debris was identified by subsequent laboratory analysis on September 26, 2022. Prior to conducting this investigation, TRC reviewed GZA GeoEnvironmental of New York December 2015 Limited Hazardous Materials Investigation Report, along with NYCDEP asbestos lab report for debris on the floor identified on September 22, 2022.

On December 21, 2022, performed a follow-up asbestos survey on the First Floor (Drill Floor) and Balcony at the Kingsbridge Armory prior to initiating asbestos abatement work.

Based on the findings of the preliminary asbestos survey, the Client on Behalf of the Building Owner retained a licensed asbestos abatement contractor to perform limited abatement of approximately 4,260 SF of asbestos plaster, damaged insulation, and debris and approximately 70 LF of pipe insulation. The abatement was initiated on January 12, 2023, and asbestos air sampling and project monitoring was performed by TRC. The asbestos abatement activities on the Drill Floor and Balcony of the Kingsbridge Armory Building from January 12, 2023, to January 27, 2023. The asbestos abatement activities involved the removal of asbestos-containing materials around the perimeter North and South Sides of the Drill Floor and East Side of the Balcony Building.

The NYCDEP performed several site visits during the abatement work initiated on January 12, 2023, and after meeting with the Licensed Abatement Contractor and TRC, the NYCDEP provided guidance to seal pipe penetrations throughout the drill floor to limit exposure to asbestos materials previously identified in the basement below the 1st floor drill floor. The Client on behalf of the Building Owner retained a licensed asbestos abatement contractor certified in Fire Stopping procedures to seal pipe penetrations throughout the Drill Floor, followed by isolating egress pathways, where it is necessary to prevent unauthorized entry to areas which may contain damaged asbestos and other hazardous materials not being abated or repaired at this time. This work was performed from January 27 to February 7, 2023.

During the Abatement Activities and follow-up remedial actions to address the floor penetrations, additional sampling for lead paint and asbestos samples was performed on January 16th, 19th, 20th, 23rd, and February 1, 2023, by TRC, based on recommendations from the NYCDEP's during site visits on January 18 and 25, 2023.

At the request of NYCEDC (Building Owner), on April 17th through May 12, 2023, TRC surveyed the entire building interior for asbestos and lead paint accessible at the time of inspection. This survey did not include elevated portions of the interior walls or windows above 15 feet. The survey also did not include the exterior façade or roofing areas which are not being considered for renovation at this time.

SAMPLING PROCEDURES

Asbestos Containing Materials

The Occupational Safety and Health Administration (OSHA) defines asbestos-containing material (ACM), as any material containing more than one percent asbestos.

The Environmental Protection Agency (EPA) defines ACM as follows:

1. Friable asbestos-containing material (ACM) is defined by the Asbestos NESHAP, as any material containing more than one percent (1%) asbestos as determined using the method specified in Appendix A, Subpart F, 40 CFR Part 763, Section 1, Polarized Light Microscopy (PLM), that, when dry, can be crumbled, pulverized, or reduced to powder by hand pressure.

2. Nonfriable ACM is any material containing more than one percent (1%) asbestos as determined using the PLM method that, when dry, cannot be crumbled, pulverized, or reduced to powder by hand pressure. The EPA further defines two categories of nonfriable ACM:

    a. Category I (Cat I) - Category I nonfriable ACM is any asbestos-containing packing, gasket, resilient floor covering or asphalt roofing product which contains more than one percent (1%) asbestos as determined using PLM according to the method specified in Appendix A, Subpart F, 40 CFR Part 763, and

    b. Category II (Cat II) - Category II nonfriable ACM is any material, excluding Category I nonfriable ACM, containing more than one percent (1%) asbestos as determined using PLM according to the methods specified in Appendix A, Subpart F, 40 CFR Part 763 that, when dry, cannot be crumbled, pulverized, or reduced to powder by hand pressure.

3. Regulated Asbestos-Containing Material (RACM) is (a) friable asbestos material, (b) Category I nonfriable ACM that has become friable, (c) Category I nonfriable ACM that will be or has been subjected to sanding, grinding, cutting or abrading, or (d) Category II nonfriable ACM that has a high probability of becoming or has become crumbled, pulverized, or reduced to powder by the forces expected to act on the material in the course of demolition or renovation operations.

Asbestos Sampling Procedures

Survey, sampling, and analytical procedures were performed in general accordance with the U.S. Environmental Protection Agency's (EPA's) National Emission Standards for Hazardous Air Pollutants (NESHAP) 40 CFR 61 Subpart M and Asbestos Hazard Emergency Response Act (AHERA) 40 CFR Part 763, New York State Department of Labor Industrial Code Rule 56 (ICR 56), and New York City Department of Environmental Protection Title 15, Chapter 1 Asbestos Regulations.

Survey activities began with visual observation of the project area to identify homogeneous areas of suspect ACM. A homogeneous area consists of building materials that appear similar throughout in terms of color and texture that does not extend to other buildings or floors. Visual assessments were conducted in accessible areas of the building. Building materials identified as glass, wood or metal were not considered suspect ACM.

Samples collected by TRC were submitted for laboratory analysis following proper chain-of-custody procedures to EMSL Analytical, Inc. (EMSL) in Carle Place, New York and Long Island City, New York. EMSL is an independent laboratory certified by the New York State Department of Health Environmental Laboratory Approval Program (ELAP Nos. 11469 and 11506) and the National Voluntary Laboratory Accreditation Program (NVLAP Lab Code: Nos. 101048-9 and 101048-10). Additional samples were also submitted for laboratory analysis following proper chain-of-custody procedures to Atlas Environmental Lab Corporation (Atlas) in New York, New York. Atlas is an independent laboratory certified by the New York State Department of Health Environmental Laboratory Approval Program (ELAP #11999) and the National Voluntary Laboratory Accreditation Program (NVLAP Lab Code: 500092-0).

The New York State Department of Health analyzed the samples revised the PLM Stratified Point Counting Method. The new method, "Polarized Light Microscopy Methods for Identifying and Quantitating Asbestos in Bulk Samples" can be found as item 198.1 in the ELAP Certification manual. The State of New York ELAP has determined that PLM does not reliably perform analysis of non-friable organically bound materials (NOB’s). Therefore, if PLM yields negative results for a non-friable material, Transmission Electron Microscopy (TEM) must be performed.

All samples were initially analyzed by Polarized Light Microscopy. Samples which yielded a negative PLM result, and which are classified as a "non-friable" organically bound material were then reanalyzed utilizing Transmission Electron Microscopy (TEM) methodology.

As per the April 1, 2011, ELAP directive, Item Numbers 198.6/198.4, ceiling tiles with cellulose must now also be confirmed non-ACM via TEM analysis.

As per the July 9, 2013, ELAP directive, for thermal system insulation (TSI) or other presumed ACM (PACM) or miscellaneous suspect ACM which contains 10% vermiculite or less, ELAP method 198.1 can be used to determine the asbestos content of the material. Where TSI or other PACM or miscellaneous suspect ACM contain greater than 10% vermiculite, method 198.6 may be used to evaluate the asbestos content of the material; provided, however, that any test results using this method must be reported with the following conspicuous disclaimer: "This method does not remove vermiculite and may underestimate the level of asbestos present in a sample containing greater than 10% vermiculite."

As per the July 22, 2014, ELAP directive, item numbers 198.6/198.1, sprayed-on fireproofing (SOFV) must now also be analyzed for vermiculite content via ELAP method for SOF-V 198.8 or LAB.055.1, effective November 1, 2014.

In addition, as per the May 6, 2016, ELAP directive, surfacing materials analyzed via items 198.1 or 198.6, as applicable, which contain any amount of vermiculite, must be analyzed by either item. 198.8 or LAB.055.1 to confirm asbestos concentration. Per ELAP, negative results for surfacing materials via 198.8 or LAB.055.1 can be reported without any attached disclaimers underestimating the actual amounts of asbestos concentrations.

Laboratory results of analysis, chain of custody documentation, and photographic logs are presented in the Appendices to this report.

Paint Chip Sampling

TRC conducted a lead paint inspection to identify loose and flaking lead-based paint (LBP) and/or lead-containing paint (LCP) and lead-containing materials (LCM) at the Site. The lead paint survey was performed to identify representative testing combinations of suspect LBP on painted surfaces that made up the majority of the coating in each area assessed that would present a hazard during general cleaning and stabilization of lead paint and debris throughout the Assembly (Drill Floor), Lobby and Balcony Areas at the Kingsbridge Armory.

TRC has documented the general condition of such painted building surfaces, characterized the composition of painted surfaces with regard to lead content, and quantified areas/components to define the magnitude to which loose and flaking LBP is present, where encountered.

Information derived from this investigation may be used in communicating potential lead exposure hazards to workers performing abatement and/or demolition. The scope of work associated with this investigation included the following elements:

- Visual inspection of painted surfaces and components.
- Testing of select loose and flaking painted surfaces and components using paint chip analysis; and
- Assess condition and approximate quantities of LBP/LCP for reporting purposes.

Lead-based paint (LBP) is defined by the United States Department of House and Urban Development (HUD) as any paint, varnish, stain, or other applied coating that has one mg/cm^2 or more of lead or 0.5% by weight (5,000 micrograms per gram [ug\g] or 5,000 parts of lead per million [ppm]). According to the OSHA Program Directive, Lead: Exposure in Construction, "For all occupational exposure to lead occurring in the course of construction work, the standard (1926.62) does not specify a minimum amount or concentration of lead that triggers a determination that lead is present and the potential for occupational exposure exists." Therefore, any paint containing less than 0.5% by weight, but greater than the laboratory detection limit is an LCP.

Paint chip samples were collected from painted surfaces to determine total lead content and assist in determining Occupational Safety and Health Administration (OSHA) requirements with respect to construction activities which may disturb lead-containing paints.

All paint chip samples were submitted under proper COC documentation to the laboratory. Samples were analyzed by Flame AAS utilizing the Environmental Protection Agency's (EPA) Test Method for Evaluating Solid Waste, Physical / Chemical Methods, EPA SW-846 Method 7000B.

Laboratory Analysis

TRC representative Dmitriy Khimich collected a total of sixty-eight (68) paint chip samples from representative surfaces where lead paint was suspected. The samples were submitted to Atlas Environmental Lab. Corp. (Atlas) in New York, New York and EMSL Analytical, Inc. (EMSL) in Carle Place, New York. Atlas and EMSL are both independent laboratories certified by the New York State Department of Health Environmental Laboratory Approval Program. Atlas and EMSL are certified under ELAP #11999 and 11469 respectively for laboratory analysis via flame atomic absorption spectroscopy (AAS).

Sample results for lead ranged from Below Reportable Limit (BRL) of <0.008% weight to 48% by weight.

FINDINGS

Asbestos Inaccessible Suspect Materials / Areas

The following materials and areas listed in the table below were not accessible at the time the April 2023 asbestos survey.

Table 1 - Asbestos Inaccessible Suspect Materials
Kingsbridge Armory Asbestos Survey
April 17th to April 25, 2023

Materials / Areas	Material Location	Reason
Assume ACM Floor Underneath Solid Plywood Flooring	First Floor / Drill Floor Room 1W-2	Solid Flooring – No Subflooring Material Exposed
Two Antique Fireplaces and Decorative Columns	2nd Floor - Lounges	Discreet Sampling Requested – Collected Limited Samples of Damaged Areas
Multiple Wire Insulation	Throughout	Not Able to Access Safely with Power Operating
Multiple Metal Door Insulation	Throughout	Not Able to Access Safely without Damaging Fire Door Integrity
Various Wood Door Insulation	Throughout	Not Able to Access Safely without Damaging Fire Door Integrity
Various Pipe Gasket	Throughout	Not Able to Access Safely without Damaging Water Supply Lines

Asbestos Containing Materials

Laboratory analytical results indicated the following materials were positive for asbestos in concentrations greater than 1%:

Laboratory analytical results indicated the following materials in Tables 2 and 3 were positive for asbestos and removed with some minor areas repaired during asbestos abatement activities on the Drill Floor and Balcony of the Kingsbridge Armory Building from January 12, 2023, to January 27, 2023:

Table 2 - Asbestos Positive Materials Kingsbridge Armory Asbestos Survey October 5, 2022					
Samples	**Material**	**Location**	**Type**	**Approx. Quantity**	**Condition / Material Type / NESHAP Category**
07,08,09	Grey Floor Debris	1st Floor	Chrysotile	80 SF	Significantly Damaged Misc. RACM
10,11,12	Grey Floor Debris	1st Floor	Chrysotile	80 SF	Significantly Damaged Misc. RACM
16,17,18	Grey Floor Debris	1st Floor	Chrysotile	80 SF	Significantly Damaged Misc. RACM
19,20,21	Grey Floor Debris	1st Floor	Chrysotile	80 SF	Significantly Damaged Misc. RACM
22,23,24	Grey Floor Debris	1st Floor	Chrysotile	80 SF	Significantly Damaged Misc. RACM
34,35,36	Grey Floor Debris	1st Floor	Chrysotile	80 SF	Significantly Damaged Misc. RACM
37,38,39	Grey Transite Panel for Electrical Service Debris	1st Floor	Chrysotile	30 SF	Significantly Damaged Misc. RACM
58,59,60	Grey Debris on Floor	1st Floor	Chrysotile	480 SF	Significantly Damaged Misc. RACM

Table 2 - Asbestos Positive Materials Kingsbridge Armory Asbestos Survey October 5, 2022					
Samples	**Material**	**Location**	**Type**	**Approx. Quantity**	**Condition / Material Type / NESHAP Category**
70,71,72,73,74	Grey Floor Debris	Balcony	Chrysotile	2,200 SF	Significantly Damaged Misc. RACM

Table 3 - Asbestos Positive Materials Kingsbridge Armory Asbestos Survey December 21, 2022					
Samples	**Material**	**Location**	**Percentage/ Type**	**Approx. Quantity**	**Condition / Material Type / NESHAP Category**
11,12,13	White and Tan Plaster	Ground Floor Storage Rooms	15.00% Chrysotile	900 SF	Damaged Surfacing RACM

Laboratory analytical results indicated the following materials in Table 4 were positive for asbestos during the asbestos survey conducted in April 2023.

Table 4 - Asbestos Positive Materials Kingsbridge Armory Asbestos Survey April 17th to April 25th, 2023				
Samples	**Material**	**Location**	**Percentage/ Type**	**Condition / Material Type / NESHAP Category**
10, 11, 12, 13, 14, 15, 16, 17, 18	Brown Ceiling Plaster - Inner Layer	First Floor / Drill Floor, First Floor Mezzanine, Second Floor, Third Floor, Fourth Floor and Fifth Floor	2.30% Chrysotile	Significantly Damaged Surfacing RACM

Table 4 - Asbestos Positive Materials Kingsbridge Armory Asbestos Survey April 17th to April 25th, 2023				
Samples	**Material**	**Location**	**Percentage/ Type**	**Condition / Material Type / NESHAP Category**
28, 29, 30, 31, 32, 33, 34, 35, 36	Brown Wall Plaster - Inner Layer	First Floor / Drill Floor, First Floor Mezzanine, Second Floor, Third Floor, Fourth Floor and Fifth Floor	2.30% Chrysotile	Significantly Damaged Surfacing RACM
37, 38, 39	Grey Wall Plaster	First Floor / Drill Floor - Column A6	13.00% Chrysotile	Damaged Surfacing RACM
40, 41, 42	Grey Cloth Wrap Material on Pipe	Second Floor 2SE-3 Closet	40.00% Chrysotile	Damaged Surfacing RACM
43, 44, 45	Grey TSI - Pipe Insulation Debris on The Floor	First Floor (Offices), First Floor Mezzanine (Offices), Second Floor, Third Floor, Fourth Floor and Fifth Floor, Sub Basement, Basement and Basement Mezzanine	27.00% Chrysotile	Significantly Damaged Misc. RACM
108, 109	Wood Grain Like 12x12 Floor Tile	First Floor / Drill Floor - Room 1W-6	9.00% Chrysotile	Significantly Damaged Misc. RACM
112, 113	Blue 9x9 Floor Tile	First Floor / Drill Floor - Room 1W-4	6.70% Chrysotile	Significantly Damaged Misc. RACM

Table 4 - Asbestos Positive Materials Kingsbridge Armory Asbestos Survey April 17th to April 25th, 2023				
Samples	**Material**	**Location**	**Percentage/ Type**	**Condition / Material Type / NESHAP Category**
114, 115, 200	Red 9x9 Floor Tile	First Floor / Drill Floor - Rooms 1W-4, 1E-5, 1E-6, First Floor Mezzanine Room WM-4, Second Floor 2SW-7, SWT-1, 2SE-6, 2SE-1A and 2SE-1B, 3rd Floor Lounge and East Tower	7.10% Chrysotile	Significantly Damaged Misc. RACM
118, 119	Black 9x9 Floor Tile	First Floor / Drill Floor - Rooms 1W-3, 1E-2, and 1E-1	2.30% Chrysotile	Significantly Damaged Misc. RACM
120, 121	Brown 9x9 Floor Tile	First Floor / Drill Floor - Rooms 1W-3, 1E-2, 1E-4 East, and West Storage Rooms - Bottom Layer, First Floor / Drill Floor - Room 1E-1	5.90% Chrysotile	Significantly Damaged Misc. RACM
124, 125, 210	Black 9x9 Floor Tile	First Floor / Drill Floor - Room 1W-1, Second Floors 2SE-2, 2SE-4, and 2SE-5	3.20% Chrysotile	Significantly Damaged Misc. RACM
136, 137, 207	Black Mastic for Green 9x9 Floor Tile	First Floor / Drill Floor - Room 1E-4, 1st Floor Mezzanine Room WM-4, Second Floor SET-1	1.10% Chrysotile	Significantly Damaged Misc. RACM

Table 4 - Asbestos Positive Materials Kingsbridge Armory Asbestos Survey April 17th to April 25th, 2023				
Samples	**Material**	**Location**	**Percentage/ Type**	**Condition / Material Type / NESHAP Category**
138, 139, 208	Green 9x9 Floor Tile	First Floor / Drill Floor - Room 1E-4, 1st Floor Mezzanine Room WM-4, Second Floor SET-1	4.60% Chrysotile	Significantly Damaged Misc. RACM
142, 143	Grey 9x9 Floor Tile	First Floor / Drill Floor - Rooms 1E-5 and 1E-6	5.40% Chrysotile	Significantly Damaged Misc. RACM
144, 145, 203	Tan 9x9 Floor Tile	First Floor / Drill Floor - Room 1E-2, Second Floor SWT-1, 3rd Floor East Apartment and Tower	6.20% Chrysotile	Significantly Damaged Misc. RACM
159, 160, 202	Brown 9x9 Floor Tile	1st Floor Mezzanine Room EM-6, EM-5, EM-4, EM-3, EM-2, Second Floor 2SW-5, 2SW-4, 2SW-3, 2SW-2, 2SE-3, 2SE-6, 2SE-7, 3rd Floor West Tower	4.40% Chrysotile	Significantly Damaged Misc. RACM
161, 162	Black Mastic for 12x12 Linoleum Tile	1st Floor Mezzanine Room EM-1	2.00% Chrysotile	Significantly Damaged Misc. RACM
163, 164	Tan 12x12 Linoleum Tile	1st Floor Mezzanine Room EM-1	5.10% Chrysotile	Significantly Damaged Misc. RACM

Table 4 - Asbestos Positive Materials Kingsbridge Armory Asbestos Survey April 17th to April 25th, 2023				
Samples	**Material**	**Location**	**Percentage/ Type**	**Condition / Material Type / NESHAP Category**
165, 166	Black Mastic for 9x9 Linoleum Floor Tile	1st Floor Mezzanine Room WM-1	1.10% Chrysotile	Significantly Damaged Misc. RACM
167, 168	Tan 9x9 Linoleum Floor Tile	1st Floor Mezzanine Room WM-1	5.60% Chrysotile	Significantly Damaged Misc. RACM
169, 170, 205	Black Mastic for 9x9 Grey Floor Tile	1st Floor Mezzanine Room WM-3, Second Floor 2SE-1A, 2SE-1B, & SET-1	1.20% Chrysotile	Significantly Damaged Misc. RACM
171, 172, 206	Grey 9x9 Floor Tile	1st Floor Mezzanine Room WM-3, Second Floor 2SE-1A, 2SE-1B & SET-1	4.30% Chrysotile	Significantly Damaged Misc. RACM
187, 188, 189	Grey Aircell Pipe Insulation	Throughout	33.00% Chrysotile	Significantly Damaged Misc. RACM
219, 220	White Wall Ceramic Tile Grout	Second Floor Two (2) Bathrooms on Main Stairs	3.00% Chrysotile	Significantly Damaged Misc. RACM

Table 4 - Asbestos Positive Materials Kingsbridge Armory Asbestos Survey April 17th to April 25th, 2023				
Samples	**Material**	**Location**	**Percentage/ Type**	**Condition / Material Type / NESHAP Category**
221, 222	Grey Wall Ceramic Tile Mortar	Second Floor Two (2) Bathrooms on Main Stairs	4.80% Chrysotile	Significantly Damaged Misc. RACM
223, 224	Grey Terrazzo Floor and Adhesive	Second Floor Two (2) Bathrooms on Main Stairs	1.70% Chrysotile	Significantly Damaged Misc. RACM
229, 230	Brown Wall Wood Panel Glue	2nd Floor Throughout	3.50% Chrysotile	Significantly Damaged Misc. RACM
231, 232	Black Mirror Glue	Second Floor 2SW-2	1.30% Anthophyllite	Significantly Damaged Misc. RACM
235, 236	Black Mastic for 12x12 Floor Tile	2nd Floor 2SW-1B	6.80% Chrysotile	Significantly Damaged Misc. RACM
247, 248	Grey Duct Vibration Cloth Material	Basement	44.00% Chrysotile	Significantly Damaged Misc. RACM

Table 4 - Asbestos Positive Materials Kingsbridge Armory Asbestos Survey April 17th to April 25th, 2023				
Samples	**Material**	**Location**	**Percentage/ Type**	**Condition / Material Type / NESHAP Category**
249, 250, 251	White Pipe Fitting Insulation Associated with Aircell Pipes	Throughout	27.00% Chrysotile	Significantly Damaged TSI RACM
252, 253, 254, 272, 273, 274, 275	Grey 4" Pipe Fitting Insulation Associated with Fiberglass Pipe Insulation	Throughout	27.00% Chrysotile	Significantly Damaged TSI RACM
255, 256, 257, 276, 277, 278, 279	Grey 8" Pipe Fitting Insulation Associated with Fiberglass Pipe Insulation	Throughout	17.00% Chrysotile	Significantly Damaged TSI RACM
280, 281, 282	Grey, Black Pressed Cardboard Pipe Insulation with Black Tar Paper Bottom Layer	Basement	8.50% Chrysotile	Significantly Damaged TSI RACM
294, 295	Light Blue 9x9 Floor Tile	3rd Floor East Apartment and Tower	7.00% Chrysotile	Significantly Damaged Misc. RACM
383,384	Black Mastic for Black Covebase	2nd Floor Office	1.10% Chrysotile	Good Misc. RACM

Table 4 - Asbestos Positive Materials Kingsbridge Armory Asbestos Survey April 17th to April 25th, 2023				
Samples	**Material**	**Location**	**Percentage/ Type**	**Condition / Material Type / NESHAP Category**
385,386	Black Covebase	2nd Floor Office	5.20% Chrysotile	Good Misc. RACM

Laboratory analytical results indicated the following materials in Table 5 were positive for asbestos during the asbestos survey conducted on May 12, 2023.

Table 5 - Asbestos Positive Materials Kingsbridge Armory Asbestos Survey May 12, 2023					
Samples	**Material**	**Location**	**Percentage/ Type**	**Approx. Quantity**	**Condition / Material Type / NESHAP Category**
402,403	Black Linoleum	Basement Mezzanine Rooms B5,6,7,10,11, And 12	3.50% Chrysotile	1000 SF	Significantly Damaged Misc. RACM
404,405	Black 9"x9" Floor Tile Mastic	Basement Mezzanine Room B-7	1.30% Chrysotile	100 SF	Damaged Misc. RACM
406,407	Red 9"x9" Floor Tile	Basement Mezzanine Room B-7	1.60% Chrysotile	100 SF	Damaged Misc. RACM
410,411	Grey 12"x12" Floor Tiles	Basement Mezzanine Room B-35	16.00% Chrysotile	200 SF	Damaged Misc. RACM
414,415	Brown 9"x9" Floor Tile	Basement Mezzanine Room B-39	3.10% Chrysotile	600 SF	Damaged Misc. RACM

Materials Containing Trace Asbestos (<1% Asbestos)

Asbestos was identified in the following materials in concentrations less than one percent. While these materials are not considered asbestos-containing material by EPA or NYSDOL, OSHA regulations still apply when the material is disturbed. Laboratory analytical results indicated the following materials in Table 6 contained trace quantities of asbestos during the asbestos survey conducted in April 2023, and in Table 7 for trace quantities of asbestos for the survey conducted on May 12, 2023.

Table 6 - Asbestos Trace (< 1% Chrysotile) Materials
Kingsbridge Armory Asbestos Survey
April 17th to 25th, 2023

Samples	Material	Location	Percentage/ Type	Approx. Quantity	Condition
106, 107	Black Mastic for 12x12 Wood Grain Texture	First Floor / Drill Floor - Rm 1W-6	Trace (<1% Chrysotile)	800 SF	Significantly Damaged
110, 111, 199	Black Mastic for 9x9 Blue and 9x9 Red Floor Tiles	First Floor / Drill Floor - Room 1W-4, First Floor Mezzanine Room WM-4, Second Floor 2SW-7, 3rd Floor Lounge and East Tower	Trace (<1% Chrysotile)	4,420 SF	Significantly Damaged
116, 117	Black Mastic for 9x9 Black and 9x9 Brown Floor Tile	First Floor/Drill Floor Rms 1W-3, 1E-2, 1E-4 & 1E-1	Trace (<1% Chrysotile)	2,580 SF	Significantly Damaged
132, 133	Beige 9x9 Linoleum Floor Tile	First Floor / Drill Floor - Room 1W-1 West Storage Rm	Trace (<1% Chrysotile)	90 SF	Significantly Damaged
140, 141, 204	Black Mastic for 9x9 Grey and 9x9 Red Floor Tile	First Floor / Drill Floor - Rm 1E-5, 1E-6, Second Floor SWT-1, 2SE-6, 2SE-1A & 2SE-1B	Trace (<1% Chrysotile)	2,410 SF	Significantly Damaged
157, 158, 201	Black Mastic for Brown 9x9 Floor Tile	1st Floor Mezzanine EM-6, EM-5, EM-4, EM-3, EM-2, Second Floor 2SW-5, 2SW-4, 2SW-3, 2SW-2, 2SE-3, 2SE-6, 2SE-7, 3rd Floor West Tower	Trace (<1% Chrysotile)	5,280 SF	Significantly Damaged

Table 6 - Asbestos Trace (< 1% Chrysotile) Materials Kingsbridge Armory Asbestos Survey April 17th to 25th, 2023					
Samples	**Material**	**Location**	**Percentage/ Type**	**Approx. Quantity**	**Condition**
184, 185, 186	Grey Floor Ceramic Tile Mortar	1st Floor Mezzanine - 12 Bathrooms, Second Floor and Third Floor - 10 Bathrooms	0.50% Chrysotile	1,220 SF	Significantly Damaged
305,306	Yellow Adhesive for 12"x12" Gray Floor Tile	Basement Mezzanine - Rm B-18	Trace (<1% Chrysotile)	850 SF	Good
351,352	Black Tar Under Wall Plaster	Basement Mezzanine - Northeast Kitchen	Trace (<1% Chrysotile)	850 SF	Good

Table 7 - Asbestos Trace (< 1% Chrysotile) Materials Kingsbridge Armory Asbestos Survey May 12th, 2023					
Samples	**Material**	**Location**	**Percentage/ Type**	**Approx. Quantity**	**Condition**
412,413	Black 9"x9" Floor Tiles Mastic	Basement Mezzanine Room B-39	Trace (<1% Chrysotile) *	600 SF	Damaged

Negative Materials (No Asbestos Detected)

Results of the bulk sampling indicated the following sampled materials in Tables 8, 9, 10, 11, 12, 13, and 14 on the sampling dates specified, did not contain detectable levels of asbestos, based on NYSDOH requirements with a negative PLM result, and "non-friable" organically bound materials were re-analyzed utilizing Transmission Electron Microscopy (TEM) methodology.

Table 8 - Asbestos Negative Materials Kingsbridge Armory Asbestos Survey October 5, 2022				
Samples	**Material Description**	**Material Location(s)**	**Estimated Quantity**	**Condition**
01,02.03	Grey Floor Debris	1st Floor	30 SF	Significantly Damaged
04,05,06	Grey Floor Debris	1st Floor	80 SF	Significantly Damaged
13,14,15	Grey Floor Debris	1st Floor	80 SF	Significantly Damaged
25,26,27	Grey Floor Debris	1st Floor	80 SF	Significantly Damaged
28,29,30	Grey Floor Debris	1st Floor	80 SF	Significantly Damaged
31,32,33	Grey Floor Debris	1st Floor	80 SF	Significantly Damaged
40,41,42	Grey Floor Debris	1st Floor	80 SF	Significantly Damaged
43,44,45	Grey Debris on Floor	1st Floor	80 SF	Significantly Damaged
46,47,48	Grey Debris on Floor	1st Floor	80 SF	Significantly Damaged
49,50,51	Grey Debris on Floor	1st Floor	480 SF	Significantly Damaged

Table 8 - Asbestos Negative Materials Kingsbridge Armory Asbestos Survey October 5, 2022				
Samples	**Material Description**	**Material Location(s)**	**Estimated Quantity**	**Condition**
52,53,54	Grey Debris on Floor	1st Floor	80 SF	Significantly Damaged
55,56,57	Grey Debris on Floor	1st Floor	80 SF	Significantly Damaged
61,62,63	Grey Debris on Floor	1st Floor	80 SF	Significantly Damaged
64,65,66	Grey Debris on Floor	1st Floor	80 SF	Significantly Damaged
67,68,69	Grey Debris on Floor	Balcony	450 SF	Significantly Damaged
75,76,77	Grey Floor Debris	Balcony	30 SF	Significantly Damaged
78,79,80	Grey Floor Debris	Balcony	30 SF	Significantly Damaged
81,82,83	Grey Floor Debris	Balcony	30 SF	Significantly Damaged
84,85,86	Grey Floor Debris	Balcony	30 SF	Significantly Damaged
87,88,89,90,91	Grey Floor Debris	Balcony	1,500 SF	Significantly Damaged

Table 9 - Asbestos Negative Materials Kingsbridge Armory Asbestos Survey December 21, 2022				
Samples	**Material Description**	**Material Location(s)**	**Estimated Quantity**	**Condition**
01,02,03,04,05,06,07	White, Tan Plaster White and Brown	Balcony Turrets	200 SF	Significantly Damaged
08,09,10	Green Insulation Pipe with Wrap	Above Balcony on North, South, East and Westsides of Drill Floor	2,500 LF	Good

Table 10- Asbestos Negative Materials Kingsbridge Armory Asbestos Survey January 16th, 2023				
Samples	**Material Description**	**Material Location(s)**	**Estimated Quantity**	**Condition**
01, 02, 03, 04, 05, 06, 07, 08, 09	White Ceiling Plaster - Outer Layer	Lobby	3,600 SF	Good
10, 11, 12, 13, 14, 15, 16, 17, 18	Brown Ceiling Plaster - Inner Layer	Lobby	3,600 SF	Good
19, 20, 21, 22, 23, 24, 25, 26, 27	White Wall Plaster - Outer Layer	Lobby	2,200 SF	Good
28, 29, 30, 31, 32, 33, 34, 35, 36	Brown Wall Plaster - Inner Layer	Lobby	2,200 SF	Good

Table 11- Asbestos Negative Materials Kingsbridge Armory Asbestos Survey January 19th, 20th and 23rd 2023.				
Samples	**Material Description**	**Material Location(s)**	**Estimated, Quantity**	**Condition**
01, 02, 03	Brown Lower Wall Paint	Assembly Area - Ground Floor	7,200 SF	Significantly Damaged
04, 05, 06	Light Grey Upper Wall Paint	Assembly Area - Ground Floor	21,600 SF	Significantly Damaged
07, 08, 09	Light Grey Wall Paint	Assembly Area - West, East and North Balconies	24,000 SF	Significantly Damaged
10, 11, 12	Grey Floor Mortar Patches	Assembly Area - Floor	360 SF	Significantly Damaged
13, 14, 15	Black Flooring Material	Assembly Area - Floor	6,000 SF	Significantly Damaged
16, 17, 18	Black Floor Asphalt	Assembly Area - Floor	120,000 SF	Significantly Damaged
19, 20, 21	Grey Wall Brick Mortar	Assembly Area and Balconies	61,200 SF	Damaged
22, 23, 24	Grey Floor Paint	Assembly Area	90,000 SF	Damaged
25, 26, 27, 28, 29, 30, 31, 32, 33	White, Tan Coating Surfacing Material - Bottom Layer	Assembly Area and Balconies Walls	61,200 SF	Significantly Damaged

Table 12- Asbestos Negative Materials Kingsbridge Armory Asbestos Survey February 1, 2023			
Samples	**Material Description**	**Material Location(s)**	**Estimated Quantity**
01, 02, 03	Green Window Fiber Corrugated Panels	Above North and South Balcony Façades	2,500 SF

Table 13 - Asbestos Negative Materials Kingsbridge Armory Asbestos Survey April 17th to 25th, 2023			
Samples	**Material Description**	**Material Location(s)**	**Estimated Quantity**
01, 02, 03, 04, 05, 06, 07, 08, 09	White Ceiling Plaster - Outer Layer	First Floor / Drill Floor, First Floor Mezzanine, Second Floor, Third Floor, Fourth Floor and Fifth Floor	64,000 SF
19, 20, 21, 22, 23, 24, 25, 26, 27	White Wall Plaster - Outer Layer	First Floor / Drill Floor, First Floor Mezzanine, Second Floor, Third Floor, Fourth Floor and Fifth Floor	210,000 SF
46, 47, 48, 49, 50, 51, 52, 53, 54	White Ceiling Plaster - Outer Layer	Sub-Basement, Basement and Basement Mezzanine	214,400 SF
55, 56, 57, 58, 59, 60, 61, 62, 63	Brown Ceiling Plaster - Inner Layer	Sub-Basement, Basement and Basement Mezzanine	214,400 SF
64, 65, 66, 67, 68, 69, 70, 71, 72	White Wall Plaster - Outer Layer	Sub-Basement, Basement and Basement Mezzanine	284,800 SF
73, 74, 75, 76, 77, 78, 79, 80, 81	Brown Wall Plaster - Inner Layer	Sub-Basement, Basement and Basement Mezzanine	284,800 SF
82, 83, 84, 85, 86	White Wall Plaster - Outer Layer	Sub-Basement, Basement and Basement Mezzanine	8,000 SF
87, 88, 89, 90, 91	Grey Wall Plaster - Inner Layer	Sub-Basement, Basement and Basement Mezzanine	8,000 SF

Table 13 - Asbestos Negative Materials Kingsbridge Armory Asbestos Survey April 17th to 25th, 2023			
Samples	**Material Description**	**Material Location(s)**	**Estimated Quantity**
92, 93	Grey 12x12 Ceilings Tile	First Floor / Drill Floor - Room 1W-8	200 SF
94, 95	Brown Glue Dollops for Ceiling Tiles	First Floor / Drill Floor - Room 1W-8	200 SF
96, 97, 98	Grey Cinder Block Mortar	Throughout	18,000 SF
99, 100, 101	Grey Glazed Brick Mortar	First Floor / Drill Floor - Restrooms / Locker Room	2,200 SF
102, 103	Grey Linoleum 12x12 Tile (1x1 Tiles Texture) and Adhesive	First Floor / Drill Floor - Restrooms / Locker Room	1,800 SF
104, 105	Brown 12x12 Ceiling Tile	First Floor / Drill Floor - Room 1W-6	800 SF
122, 123, 209	Black Mastic for Black 9x9 Floor Tiles	First Floor / Drill Floor - Room 1W-1, Second Floor 2SE-2, Second Floor 2SE-4, Second Floor 2SE-5	2,360 SF
126, 127	Brown Flooring Material - Bottom Layer	First Floor / Drill Floor - Room 1W-1 Storage Rooms	180 SF
128, 129	Beige Floor Linoleum and Adhesive - Top Layer	First Floor / Drill Floor - Room 1W-1 East Storage Room	90 SF
130, 131	Black Mastic for 9x9 Linoleum Tile	First Floor / Drill Floor - Room 1W-1 West Storage Room	90 SF
134, 135	Brown Floor Linoleum and Adhesive	First Floor / Drill Floor - Room 1E-3 & 1E-4 East and West Storage Rooms - Top Layer	360 SF
146, 147	Grey 2x4 Ceiling Tile	First Floor / Drill Floor - Room 1E-3	800 SF
148, 149, 150	Grey Wall Mortar	First Floor / Drill Floor - Room 1E-7 and Men Restroom	3,600 SF
151, 152, 153, 283, 284, 285, 286, 287, 288	Grey Floor Mortar Underneath Hardwood Floor	First Floor / Drill Floor, First Floor Mezzanine, Second Floor and Third Floor, Basement and Basement Mezzanine	70,800 SF

Table 13 - Asbestos Negative Materials Kingsbridge Armory Asbestos Survey April 17th to 25th, 2023			
Samples	**Material Description**	**Material Location(s)**	**Estimated Quantity**
154, 155, 156	White Floor Screed Underneath Hardwood Floor	First Floor / Drill Floor, First Floor Mezzanine, Second Floor and Third Floor	52,000 SF
173, 174	Brown Wall Cardboard	Throughout	18,600 SF
175, 176, 177	Grey Wall Ceramic Tile Grout	1st Floor Mezzanine - 12 Bathrooms, Second Floor and Third Floor - 10 Bathrooms	3,804 SF
178, 179, 180	Grey Wall Ceramic Tile Mortar	1st Floor Mezzanine - 12 Bathrooms, Second Floor and Third Floor - 10 Bathrooms	3,804 SF
181, 182, 183	Grey Floor Ceramic Tile Grout	1st Floor Mezzanine - 12 Bathrooms, Second Floor and Third Floor - 10 Bathrooms	1,220 SF
190, 191, 192	Tan Fiberglass Pipe Insulation Wrapping Paper	Throughout	10,920 LF
193, 194, 195	Grey Pipe Fitting Insulation Associated with Fiberglass Pipe Insulation	Throughout	900 LF
196, 197, 198	Grey Ceiling Panels (Pending additional analysis 198.8)	First Floor / Drill Floor Electrical Rooms Structure	400 SF
211, 212	Beige Terra-Cotta Brick	Throughout	3,400 SF
213, 214	Grey Terra-Cotta Brick Mortar	Throughout	3,400 SF
215, 216	Tan Terra-Cotta Brick	Throughout	4,600 SF
217, 218	Grey Terra-Cotta Brick Mortar	Throughout	5,500 SF
225, 226	Black Tar Paper Above Ceiling	2nd Floor	12 SF
227, 228	Grey Wall Cardboard	2nd Floor Throughout	28,000 SF
233, 234	Black Wall Mastic Behind Wall Plaster	3rd Floor South Bulkhead	500 SF

Table 13 - Asbestos Negative Materials Kingsbridge Armory Asbestos Survey April 17th to 25th, 2023			
Samples	**Material Description**	**Material Location(s)**	**Estimated Quantity**
237, 238	Light Brown 12x12 Floor Tile	2nd Floor 2SW-1B	500 SF
239, 240	White Stairs Marble Adhesive	Main Lobby Stairs	800 SF
241, 242, 243	Grey Drywall	Basement and Basement Mezzanine	16,800 SF
244, 245, 246	Tan Drywall Tape (No Joint Compound)	Basement and Basement Mezzanine	16,800 SF
258, 259, 260	Grey Drywall	First Floor / Drill Floor	800 SF
261, 262, 263	White Drywall Joint Compound	First Floor / Drill Floor	800 SF
264, 265	White Sink Caulking	Second Floor Two Bathrooms by The Main Stairs	2 SF
266, 267	Grey Glazed Brick Mortar	Basement - Restrooms / Locker Room	3,800 SF
268, 269	Grey Floor Ceramic Tile Grout	Basement - Restrooms / Locker Room	1,400 SF
270, 271	Grey Floor Ceramic Tile Mortar	Basement - Restrooms / Locker Room	1,400 SF
289, 290, 291	Brown Interior Window Glazing	Throughout	400 SF
292, 293	Black Mastic for 9x9 Light Blue Floor Tile	3rd Floor East Apartment and Tower	1,400 SF
296,297,298	Grey Floor Leveling Compound	Basement Mezzanine - Northeast Offices	22,500 SF
299,300,301	Black Adhesive for 12"x12" Tan Floor Tile	Basement Mezzanine - Northeast Offices	22,500 SF
302,303,304	Tan 12"x12" Floor Tile	Basement Mezzanine - Northeast Offices	22,500 SF

Table 13 - Asbestos Negative Materials Kingsbridge Armory Asbestos Survey April 17th to 25th, 2023			
Samples	**Material Description**	**Material Location(s)**	**Estimated Quantity**
307,308	Grey 12"x12" Floor Tile	Basement Mezzanine - Rm B-18	850 SF
309,310	Yellow Adhesive for 12"x12" Tan Floor Tile	Basement Mezzanine - Rm B-18	450 SF
311,312	Tan 12"x12" Floor Tile	Basement Mezzanine - Rm B-18	450 SF
313,314,315	Grey Drywall	Basement Mezzanine - Northeast Offices	43,000 SF
316,317,318	White Joint Compound	Basement Mezzanine - Northeast Offices	43,500 SF
319,320,321	White Joint Compound Tape	Basement Mezzanine - Northeast Offices	43,500 SF
322,323	Tan Adhesive for Gray Covebase	Basement Mezzanine - Rm B-18	15 SF
324,325	Grey Covebase	Basement Mezzanine- Room B-18	15 SF
326,327,328	White Fiberglass Pipe Insulation Wrap Paper	Basement Mezzanine- Northeast Offices	840 LF
329,330	Grey 2'x4' Ceiling Tile	Basement Mezzanine- Northeast Offices	20,000 LF
331,332	Grey, Grout, 1"x1" Ceramic Floor Tile	Basement Mezzanine- Northeast Offices Shower/bathroom	780 SF
333,334	Grey, Mortar, 1"x1" Ceramic Floor Tile	Basement Mezzanine- Northeast Offices Shower/bathroom	780 SF
335,336	White, Grout, 4"x4" Wall Ceramic Tile	Basement Mezzanine- Northeast Offices Shower/bathroom, Bathrooms, Kitchen	3,700 SF
337,338	Grey, Mortar, 4"x4" Wall Ceramic Tile	Basement Mezzanine- Northeast Offices Shower/bathroom, Bathrooms, Kitchen	3,700 SF
339,340	Tan Adhesive Associated with Black Covebase	Basement Mezzanine- Northeast Offices	1,350 SF

Table 13 - Asbestos Negative Materials Kingsbridge Armory Asbestos Survey April 17th to 25th, 2023			
Samples	**Material Description**	**Material Location(s)**	**Estimated Quantity**
341,342	Black Covebase	Basement Mezzanine- Northeast Offices	1,350 SF
343,344	Grey, Flat 2'x2' Ceiling Tile	Basement Mezzanine- Northeast Medical Offices	630 SF
345,346	Grey, With Sparkling Design, 2'x2' Ceiling Tile	Basement Mezzanine- Northeast Far Men's Bathroom	60 SF
347,348	Grey, Grout, 6"x6" Floor Ceramic Tile	Basement Mezzanine- Northeast Far Men's Bathrooms, Kitchen	2,400 SF
349,350	Grey, Mortar, 6"x6" Floor Ceramic Tile	Basement Mezzanine- Northeast Far Men's Bathrooms, Kitchen	2,400 SF
353,354,355	Silver Fiberglass Duct Insulation Wrap Paper	Basement Mezzanine- Northeast Kitchen Area	740 SF
356,357	Black Metal HVAC Duct Vibration Cloth	Basement Mezzanine- Northeast Kitchen Area	25 SF
358,359	Grey, Grout, Wall Glazed Brick	Basement Mezzanine- Northeast Far Women's Bathroom	380 SF
360,361	Grey, Mortar, Wall Glazed Brick	Basement Mezzanine- Northeast Far Women's Bathroom	380 SF
362,363	Grey Caulking Around Sink	Basement Mezzanine- Northeast Bathrooms	5 SF
364,365	Grey Terrazzo Flooring	Basement Mezzanine- Northeast Far Women's Bathroom and Maintenance Office	330 SF
366,367	Grey, Mortar, Terrazzo Flooring	Basement Mezzanine- Northeast Far Women's Bathroom and Maintenance Office	330 SF
368,369	Black Adhesive Associated with Black Linoleum Flooring	Basement Mezzanine- Northeast Offices	500 SF
370,371	Black Linoleum Flooring	Basement Mezzanine- Northeast Offices	500 SF
372,373	Black Mastic Associated with Black Covebase	Basement Mezzanine- Northeast Offices	240 SF

Table 13 - Asbestos Negative Materials Kingsbridge Armory Asbestos Survey April 17th to 25th, 2023			
Samples	**Material Description**	**Material Location(s)**	**Estimated Quantity**
374,375	Black Covebase	Basement Mezzanine- Northeast Offices	240 SF
376,377	Grey Drywall	2nd Floor Office	240 SF
378,379,380	White Joint Compound	2nd Floor Office	240 SF
381,382	White Joint Compound Tape	2nd Floor Office	240 SF
387,388	Beige Interior Window Caulking	3rd Floor Throughout	8 SF

Table 14 - Asbestos Negative Materials Kingsbridge Armory Asbestos Survey May 12, 2023				
Samples	**Material Description**	**Material Location(s)**	**Estimated Quantity**	**Condition**
389,390,391	White Pyro Bar Block	Throughout The Walls Behind Plaster and Brick	20,000 SF	Damaged
392,393	White Plaster for Decorative Casted Columns	2nd Floor Lounge Area	40 SF	Damaged
394,395	White, Brown Plaster Decorative Casted Fireplace	2nd Floor Lounge Area	100 SF	Damaged
396,397	Grey 4"x4" Ceramic Tile Backing	Lecture Entrance in Sub-Basement	100 SF	Damaged
398,399	White 4"x4" Ceramic Tile Grout	Lecture Entrance in Sub-Basement	100 SF	Damaged
400,401	Black Linoleum Adhesive	Basement Mezzanine Room B5,6,7,10,11, and 12	1000 SF	Significantly Damaged
408,409	Black 12"x12" Floor Tile Mastic	Basement Mezzanine Room B-35	200 SF	Significantly Damaged

Paint Chip Sampling Results

The following Tables 15, 16 and 17 presents a summary of the results of the lead paint survey.

Table 15- Lead Paint Survey Kingsbridge Armory January 16th, 2023				
Sample Number	**Location**	**Description**	**% Lead (By weight)**	**Lead-Based Paint**
LCP- 01	Lobby Ceiling	Light Gray Paint on Plaster	9.75 % Lead	Yes
LCP- 02	Lobby Wall	Light Gray Paint on Plaster	14.10% Lead	Yes
LCP- 03	Lobby Wall Foundation	Dark Grey Paint on Concrete	0.31% Lead	No
LCP- 04	Assembly Area Lower Wall / Outside the Lobby	Brown Paint on Brick	0.20% Lead	No
LCP- 05	Assembly Area Upper Wall / Outside the Lobby	Grey Paint on Brick	0.40% Lead	No
LCP- 06	Door Between Assembly Area and The Lobby	Brown Paint on Wood	0.08% Lead	No
LCP- 07	Assembly Area Floor	Grey Paint on Concrete	0.16% Lead	No

Table 16- Lead Paint Survey
Kingsbridge Armory
January 19th and 20th, 2023

Sample Number	Location	Description	% Lead (By weight)	Lead-Based Paint
LCP - 01	Assembly Area - Ground Floor - North Lower Wall	Brown Paint on Brick	0.85 % Lead	Yes
LCP - 02	Assembly Area - Ground Floor - East Lower Wall	Brown Paint on Brick	14.3 % Lead	Yes
LCP - 03	Assembly Area - Ground Floor - South Lower Wall	Brown Paint on Brick	5.01 % Lead	Yes
LCP - 04	Assembly Area - Ground Floor - West Lower Wall	Brown Paint on Brick	4.54 % Lead	Yes
LCP - 05	Assembly Area - Ground Floor - North Upper Wall	Light Grey Paint on Brick	0.45 % Lead	No
LCP - 06	Assembly Area - Ground Floor - East Upper Wall	Light Grey Paint on Brick	0.28 % Lead	No
LCP - 07	Assembly Area - Ground Floor - South Upper Wall	Light Grey Paint on Brick	0.34 % Lead	No
LCP - 08	Assembly Area - Ground Floor - West Upper Wall	Light Grey Paint on Brick	0.15 Lead	No
LCP - 09	Assembly Area - West Balcony Wall	Light Grey Paint on Brick	0.40 % Lead	No
LCP - 10	Assembly Area - East Balcony Wall	Light Grey Paint on Brick	0.41 % Lead	No
LCP - 11	Assembly Area - North Balcony Wall	Light Grey Paint on Brick	0.28 % Lead	No
LCP - 12	Assembly Area Floor	Grey Paint on Concrete	0.18 % Lead	No

Table 17 - Lead Paint Chip
Kingsbridge Armory Lead Survey
April 17th to 25th, 2023

Sample Number	Location(s)	Description	% Lead (By weight)	Lead-Based Paint
LCP - 01	First Floor / Drill Floor - Men's Restroom and Locker Room	Tan Color Paint	0.14 % Lead	No
LCP - 02	First Floor / Drill Floor - Men's Restroom and Locker Room	Gray Paint	0.027 % Lead	No
LCP - 03	First Floor / Drill Floor - Men's Restroom and Locker Room	Green Paint	0.21 % Lead	No
LCP - 04	First Floor / Drill Floor - Men's Restroom and Locker Room	Gray Paint	0.20 % Lead	No
LCP - 05	First Floor / Drill Floor - Storage Room West Side W-8	Gray Paint	0.039 % Lead	No
LCP - 06	First Floor / Drill Floor - West Side W-6 Mezzanine	White Paint	0.062 % Lead	No
LCP - 07	First Floor / Drill Floor - West Side W-5 Mezzanine	Pink Paint	0.096 % Lead	No
LCP - 08	First Floor / Drill Floor - West Side W-4 Mezzanine	White Paint	0.024 % Lead	No
LCP - 09	First Floor / Drill Floor - West Side W-4	Gray Paint	7.1 % Lead	Yes
LCP - 10	First Floor / Drill Floor - West Side W-3 Mezzanine	Brown Paint	0.91 % Lead	Yes
LCP - 11	First Floor / Drill Floor - West Side W-3	Light Blue Paint	1.2 % Lead	Yes
LCP - 12	First Floor / Drill Floor - West Side W-3	Beige Paint	0.47 % Lead	No

Table 17 - Lead Paint Chip Kingsbridge Armory Lead Survey April 17th to 25th, 2023				
Sample Number	**Location(s)**	**Description**	**% Lead (By weight)**	**Lead-Based Paint**
LCP - 13	First Floor / Drill Floor - West Side W-1 Mezzanine	Blue Paint	11 % Lead	Yes
LCP - 14	First Floor / Drill Floor - East Side E-2 Mezzanine	Black Paint	0.014 % Lead	No
LCP - 15	First Floor / Drill Floor - East Side E-3	White Paint	BRL	No
LCP - 16	First Floor / Drill Floor - East Side E-4	Red Paint	5.0 % Lead	Yes
LCP - 17	First Floor / Drill Floor - East Side Next to Ladies Restroom	Yellow Paint	17 % Lead	Yes
LCP - 18	First Floor / Drill Floor - East Side Ladies Restroom	Green Paint	0.62 % Lead	Yes
LCP - 19	First Floor / Drill Floor - East Side Ladies Restroom	Dark Beige Paint	BRL	No
LCP - 20	East and West Side Staircases 1st and 2nd Also 2nd Floor Hallway Walls	Dark Gray Paint	1.8 % Lead	Yes
LCP - 21	1st and 2nd Floor East & West Side Staircases & 2nd Floor West Side Closets Walls & Restrooms Ceiling	Green Paint	44 % Lead	Yes
LCP - 22	2nd Floor East & West Side Staircases and East & West Side Rooms Walls	Tan Color Paint	16 % Lead	Yes
LCP - 23	2nd Floor East Side Lounge Ceiling Room# 1A	Beige Color Paint	24 % Lead	Yes

Table 17 - Lead Paint Chip Kingsbridge Armory Lead Survey April 17th to 25th, 2023				
Sample Number	**Location(s)**	**Description**	**% Lead (By weight)**	**Lead-Based Paint**
LCP - 24	2nd Floor West Side Restrooms Walls Room # 1 & East Side Restroom # 5	Green Paint	20 % Lead	Yes
LCP - 25	2nd Floor East Side Closet Next to Bar Room 1B	Tan Color Paint	0.82 % Lead	Yes
LCP - 26	2nd Floor West Side Room # 7 Ceiling Molding	Gold Color Paint	30 % Lead	Yes
LCP - 27	2nd Floor West Side Rooms	Black Color Paint	0.077 % Lead	No
LCP - 28	2nd Floor West Side Rooms W-3 and East Side Room E-1	Red Color Paint	41 % Lead	Yes
LCP - 29	2nd Floor West Side Rooms # W2 Restroom	Yellow Color Paint	31 % Lead	Yes
LCP - 30	2nd Floor West Side Rooms # W-1A Entrance	Gray Color Paint	0.041 % Lead	No
LCP - 31	Throughout 3rd Floor SWT-1 and SET-1 Staircases and Walls	Tan Color Paint	9.8 % Lead	Yes
LCP - 32	Throughout 3rd Floor SWT-1 and SET-1 Staircases and Walls	Brown Color Paint	38 % Lead	Yes
LCP - 33	Walls 4th and 5th Floor East and West Towers	Gray Color Paint	29 % Lead	Yes
LCP - 34	Walls 4th and 5th Floor East and West Towers	Green Color Paint	43 % Lead	Yes
LCP - 35	Walls 4th and 5th Floor East and West Towers	Beige Color Paint	48 % Lead	Yes

Table 17 - Lead Paint Chip
Kingsbridge Armory Lead Survey
April 17th to 25th, 2023

Sample Number	Location(s)	Description	% Lead (By weight)	Lead-Based Paint
LCP - 36	Walls 4th and 5th Floor East and West Towers	Blue Color Paint	38 % Lead	Yes
LCP - 37	Walls 4th and 5th Floor East and West Towers	Gray Color Paint	39 % Lead	Yes
LCP - 38	Walls 4th and 5th Floor East and West Towers	Gray Color Paint	32 % Lead	Yes
LCP - 39	Walls 4th and 5th Floor East and West Towers	Beige Color Paint	25 % Lead	Yes
LCP-40	Basement Mezzanine-Northeast Offices	Pink Paint on Metal Door	BRL	No
LCP-41	Basement Mezzanine-Northeast Offices	Beige Paint on Drywall Walls	BRL	No
LCP-42	Basement Mezzanine-Northeast Offices	Brown Paint on Plaster Wall	5.2 % Lead	Yes
LCP-43	Basement Mezzanine-Northeast Offices	Pink Paint on Drywall Wall	0.27 % Lead	No
LCP-44	Basement Mezzanine-Northeast Offices	Blue Paint on Plaster Wall	9.9 % Lead	Yes
LCP-45	Basement Mezzanine-Northeast Offices	Beige Paint on Plaster Wall	15 % Lead	Yes
LCP-46	Basement Mezzanine-Northeast Mechanical Room	Beige Paint on Plaster Wall	21 % Lead	Yes
LCP-47	Basement Mezzanine-Gym	Beige Paint on Brick Wall	2.2 % Lead	Yes

Table 17 - Lead Paint Chip Kingsbridge Armory Lead Survey April 17th to 25th, 2023				
Sample Number	**Location(s)**	**Description**	**% Lead (By weight)**	**Lead-Based Paint**
LCP-48	Basement Mezzanine-Gym	Brown Paint on Metal Door	0.18 % Lead	No
LCP-49	Sub-Basement	Beige Paint on Metal Column	7.4 % Lead	Yes

BRL – Below Reportable Limit

RECOMMENDATIONS

Asbestos Containing Materials

Results of laboratory analysis confirmed asbestos was identified within some of the bulk samples collected. The asbestos-containing materials were found to be in significantly damaged condition at the time of the inspection. Removal of floor debris containing asbestos and removal and/or repairs of damaged asbestos-containing materials should be performed by a New York State Department of Labor licensed asbestos abatement contractor, and should be handled, stored, and disposed of according to all local, state, and federal regulations.

See Appendix B for summary of the detail list of asbestos containing material (ACM), along with the locations and quantities identified by TRC at the Kingsbridge Armory. Additional presumed asbestos containing materials are also located in Appendix B.

Any additional materials uncovered during future renovation/demolition activities that are not addressed in this inspection report and/or GZA GeoEnvironmental of New York December 2015 Report must be sampled by an accredited asbestos inspector prior to any disturbance, or they must be treated as asbestos containing.

Lead Containing Paint Sampling Results

Results of the laboratory analysis indicated lead was detected in some of the samples that were collected as listed in the following sections. Lead-based paint (LBP) is defined as paint containing greater than or equal to 0.5 percent lead by weight (≥0.5%) or greater than or equal to 5,000 parts per million (ppm). For any paint in which lead was detected, TRC recommends that any demolition

or renovation activities that may disturb painted surfaces be conducted according to the OSHA requirements regarding lead in construction (29 CFR 1926.62).

Based on the results of the lead-containing paint survey, some of the paint chip samples collected from the building were confirmed to be LBP along with other LCP regulated by OSHA.

DISCLAIMER

The content presented in this report is based on data collected during the site inspection and survey, review of pertinent regulations, requirements, guidelines and commonly followed industry standards, and information provided by Client, their clients, agents, and representatives.

The work has been conducted in an objective and unbiased manner and in accordance with generally accepted professional practice for this type of work. TRC believes the data and analysis to be accurate and relevant but cannot accept responsibility for the accuracy or completeness of available documentation or withholding of information of other parties.

This limited asbestos containing materials and lead based paint survey report is designed to aid the property owner, architect, construction manager, general contractor, and asbestos abatement contractor in locating ACM and LBP.

Sincerely,
TRC Environmental Corporation



Anthony J. Sigona, PE, CSP, CIH, LEED AP BD+C
Senior Project Manager

Frank Santaly
Senior Project Manager

Appendix A – Sampling Locations
Appendix B - List of ACM & PACM Identified/Recommended for Abatement
Appendix C – Representative Photographs
Appendix D – Laboratory Results and Chain of Custody
Appendix E – Certifications

Appendix A – Sampling Locations

BALCONY

21 20 19 18 17 16 15 14 13 12 11

64-66 61-63 58-60 55-57 52-54 49-51 46-48 43-45 40-42 34-36 37-39 31-33

23 (01-23-23)

27 (01-23-23)

02 (01-19-23)

05 (01-19-23)

01 (02-01-23)

24 (01-23-23)

17 (01-19-23)

16 (01-19-23)

11 (01-19-23)

18 (01-19-23)

10 (01-19-23)

12 (01-19-23)

02(02-01-23)

22 (01-23-23)

01 (01-19-23)

04 (01-19-23)

25 (01-23-23)

BALCONY

N

03 (02-01-23)

15 (01-19-23)

14 (01-19-23)

13 (01-19-23)

HANDICAP REST ROOM

11-13 (12-21-22)

26 (01-23-23)

03,21 (01-19-23)

01-03 04-06 07-09 10-12 13-15 16-18 03,12 (01-16-23) 19-21 22-24 25-27 28-30

06 (01-19-23)

09,18 (01-16-23)

REST ROOMS 1W-8 1W-7 1 2 3 4 5 6 7 8 9 10 1E-7 REST ROOM REST ROOM

04,13 (01-16-23)

19,28 (01-16-23)

06,15 (01-16-23)

SET-2

24,33 (01-16-23)

02,29 (01-16-23)

1W-6 1W-5 1W-4 1W-3 1W-2 1W-1 LOBBY 1E-1 1E-2 1E-3 1E-4 1E-5 1E-6

23,32 (01-16-23)

01,10 (01-16-23)

27,36 (01-16-23)

08,17 (01-16-23)

07,16 (01-16-23)

SWT-2

26,35 (01-16-23)

02,11 (01-16-23)

05,14 (01-16-23)

25,34 (01-16-23)

22,31 (01-16-23)

21,30 (01-16-23)

SWT-1 SET-1

LEGEND :

XX ACM SAMPLE LOCATION

XX POSITIVE FOR ACM

PROJECT: NEW YORK CITY ECONOMIC DEVELOPMENT CORPORATION
KINGSBRIDGE ARMORY
29 WEST KINGSBRIDGE ROAD, BRONX, NY

TITLE: FIRST FLOOR ASBESTOS DEBRIS AND SAMPLE LOCATIONS

DRAWN BY:	F.SANTALY	PROJ NO.:	514949
CHECKED BY:	A. SIGONA		
APPROVED BY:	A. SIGONA		FIGURE 1
DATE:	JANUARY 2023		

TRC
1430 Broadway, 10th Floor
New York, NY 10018
Phone: 212.221.7822
www.TRCcompanies.com

FILE NO.: Kingsbridge Armory ACM Sample Locations 01-20-23.dwg

1417 -- ATTACHED XREFS -- ATTACHED IMAGES: Signa-Affinity, Signa-PE-Stamp
DRAWING NAME: \\NYC-FP1\environmental\Shared\Projects\514949 - Kingsbridge Armory Bronx Asbestos Survey\Drawings\ Kingsbridge Armory ACM Sample Locations 01-20-23.dwg -- PLOT DATE: June 05, 2023 - 3:31PM -- LAYOUT: 1st floor

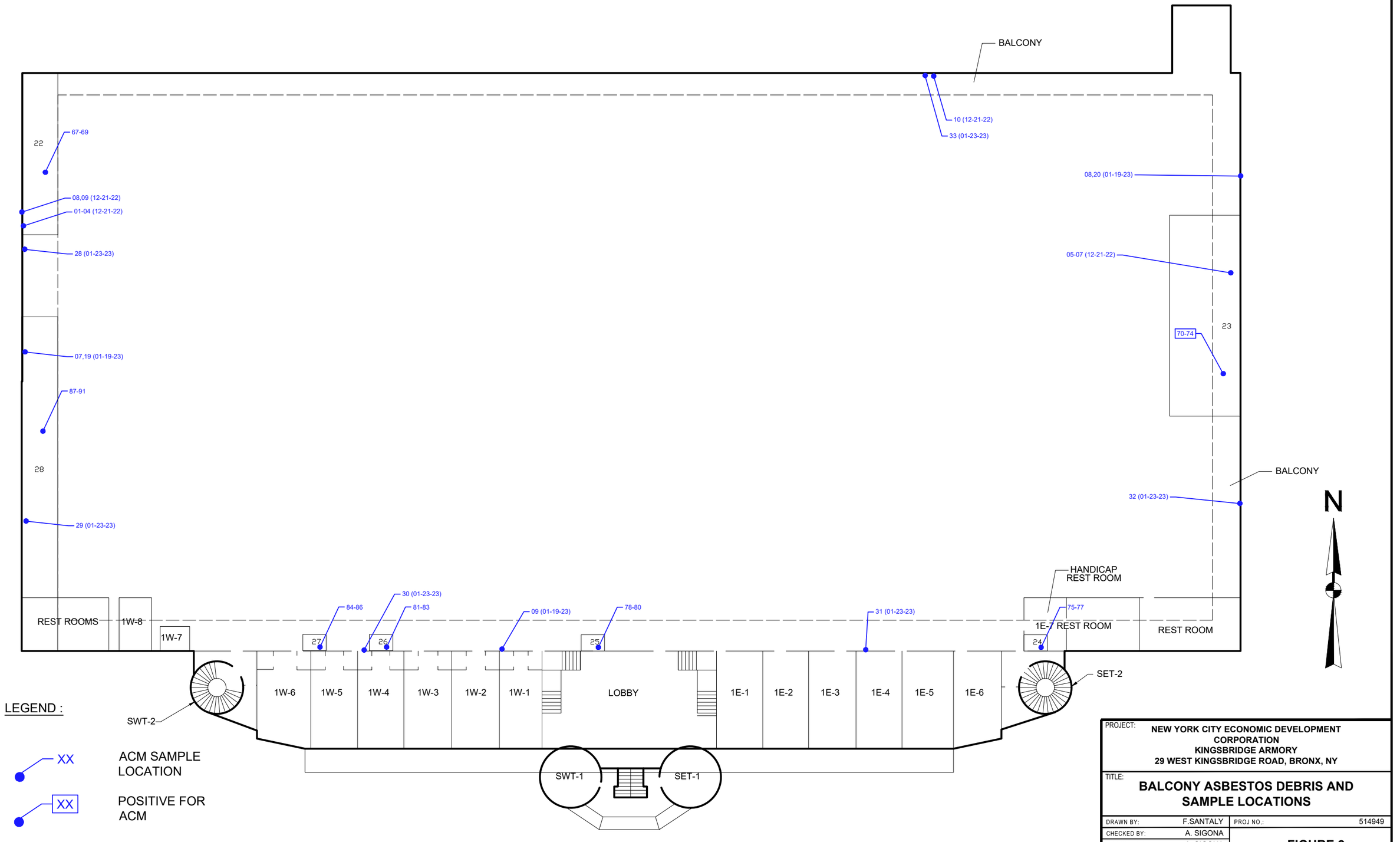

PROJECT:
NEW YORK CITY ECONOMIC DEVELOPMENT CORPORATION
KINGSBRIDGE ARMORY
29 WEST KINGSBRIDGE ROAD, BRONX, NY

TITLE:
BALCONY ASBESTOS DEBRIS AND SAMPLE LOCATIONS

DRAWN BY:	F.SANTALY	PROJ NO.:	514949
CHECKED BY:	A. SIGONA		
APPROVED BY:	A. SIGONA		**FIGURE 2**
DATE:	JANUARY 2023		

TRC
1430 Broadway, 10th Floor
New York, NY 10018
Phone: 212.221.7822
www.TRCcompanies.com

FILE NO.: Kingsbridge Armory ACM Sample Locations 01-20-23.dwg

11x17 -- ATTACHED XREFS: -- ATTACHED IMAGES: Signet Archery, Signet PE Stamp
DRAWING NAME: I:\NYC-FP1\environmental\Shared Projects\514949 - Kingsbridge Armory Bronx Asbestos Survey\Drawings\ Kingsbridge Armory ACM Sample Locations 01-20-23.dwg -- PLOT DATE: June 06, 2023 - 9:35AM -- LAYOUT: Balcony

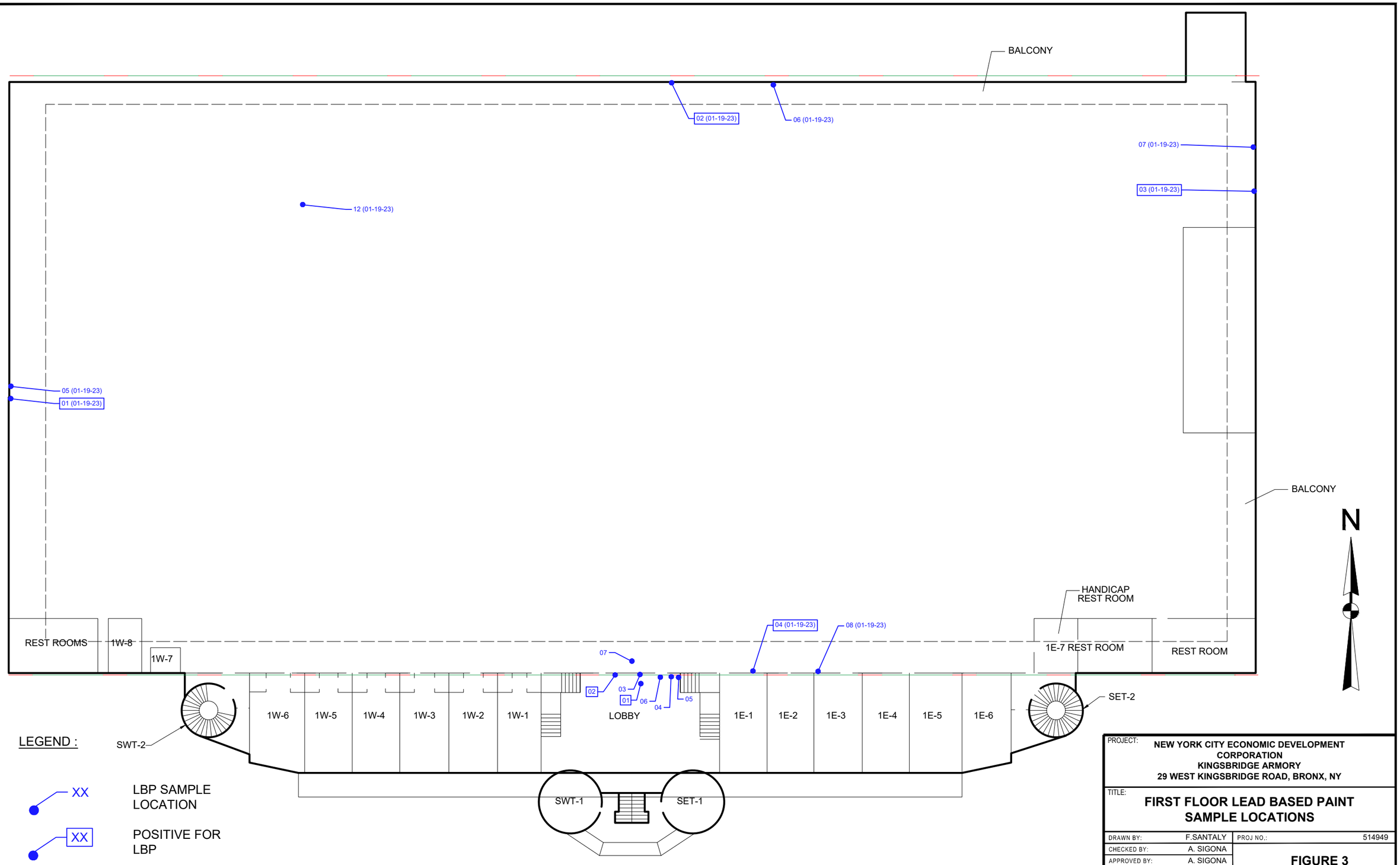

PROJECT:
NEW YORK CITY ECONOMIC DEVELOPMENT CORPORATION
KINGSBRIDGE ARMORY
29 WEST KINGSBRIDGE ROAD, BRONX, NY

TITLE:
FIRST FLOOR LEAD BASED PAINT SAMPLE LOCATIONS

DRAWN BY:	F.SANTALY	PROJ NO.:	514949
CHECKED BY:	A. SIGONA		
APPROVED BY:	A. SIGONA		**FIGURE 3**
DATE:	JANUARY 2023		

TRC
1430 Broadway, 10th Floor
New York, NY 10018
Phone: 212.221.7822
www.TRCcompanies.com

FILE NO.: Kingsbridge Armory LBP Sample Locations 01-20-23_recover.dwg

11x17 -- ATTACHED XREFS: -- ATTACHED IMAGES: Scene Arbory Scene PE Stamp
DRAWING NAME: \\NYC-FP1\environmental\Shared\Projects\514949 - Kingsbridge Armory Bronx Asbestos Survey\Drawings\ Kingsbridge Armory LBP Sample Locations 01-20-23_recover.dwg -- PLOT DATE: June 05, 2023 - 3:56PM -- LAYOUT: 1st floor

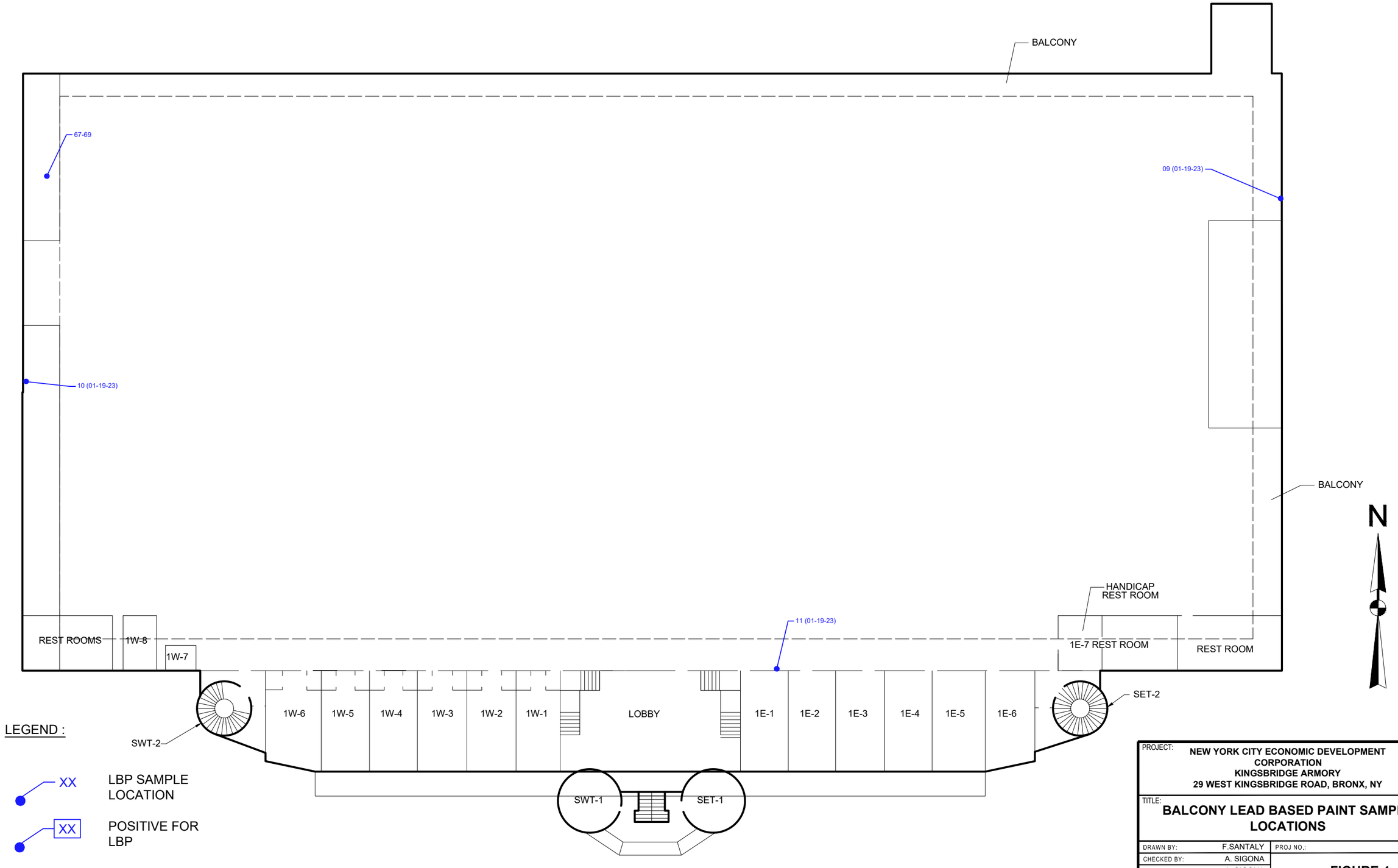

PROJECT:
NEW YORK CITY ECONOMIC DEVELOPMENT CORPORATION
KINGSBRIDGE ARMORY
29 WEST KINGSBRIDGE ROAD, BRONX, NY

TITLE:
BALCONY LEAD BASED PAINT SAMPLE LOCATIONS

DRAWN BY:	F.SANTALY	PROJ NO.:	514949
CHECKED BY:	A. SIGONA		
APPROVED BY:	A. SIGONA		**FIGURE 4**
DATE:	JANUARY 2023		

TRC
1430 Broadway, 10th Floor
New York, NY 10018
Phone: 212.221.7822
www.TRCcompanies.com

FILE NO.: Kingsbridge Armory LBP Sample Locations 01-20-23_recover.dwg

11x17 -- ATTACHED VIBER5 -- ATTACHED IMAGES Steve Anthony Signed PE Stamp
DRAWING NAME: \\NYC-FP1\environmental\Shared Projects\514949 - Kingsbridge Armory Bronx Asbestos Survey\Drawings\ Kingsbridge Armory LBP Sample Locations 01-20-23_recover.dwg -- PLOT DATE: June 05, 2023 - 3:58PM -- LAYOUT: Balcony

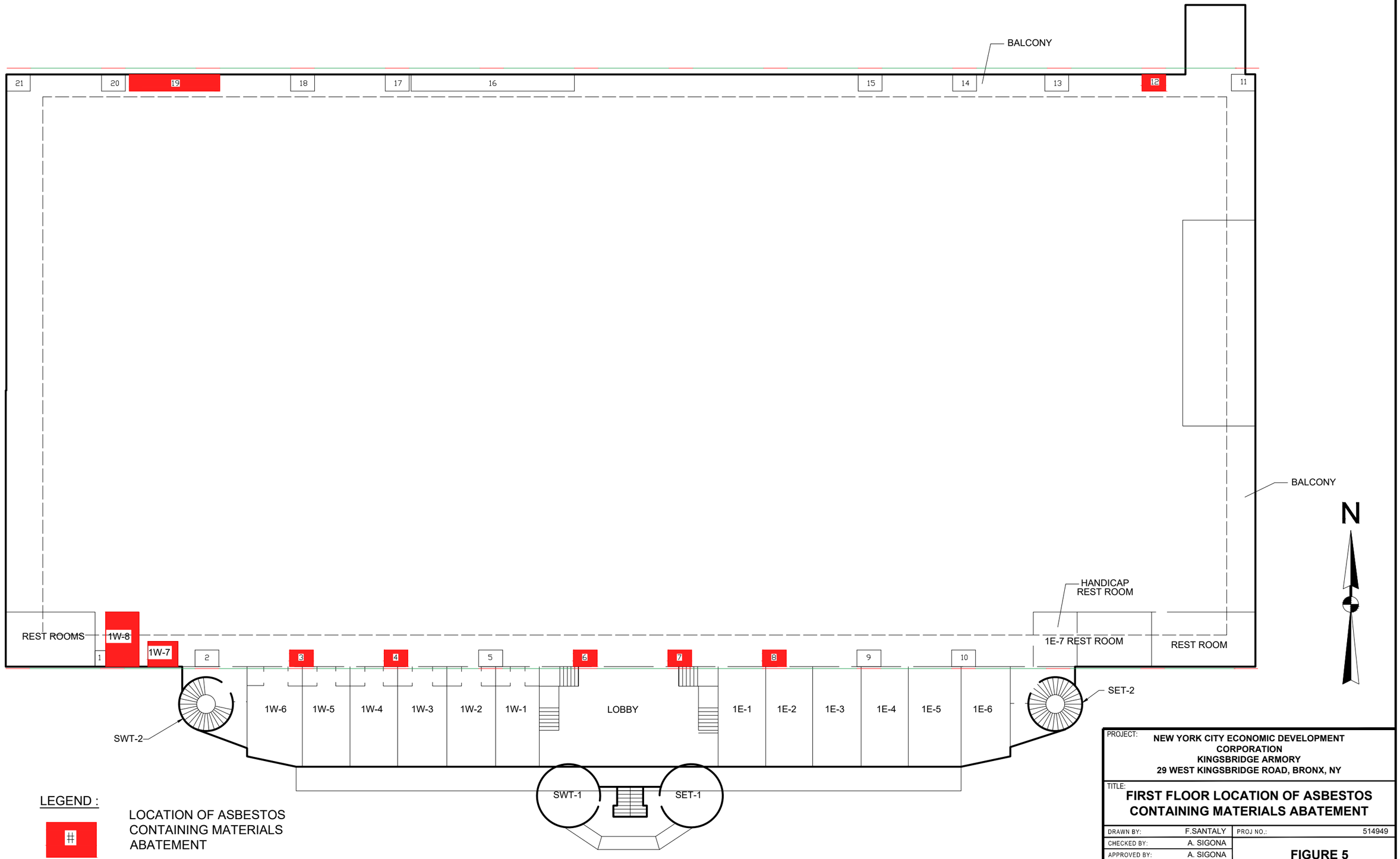

LEGEND :

LOCATION OF ASBESTOS CONTAINING MATERIALS ABATEMENT

PROJECT:
NEW YORK CITY ECONOMIC DEVELOPMENT CORPORATION
KINGSBRIDGE ARMORY
29 WEST KINGSBRIDGE ROAD, BRONX, NY

TITLE:
FIRST FLOOR LOCATION OF ASBESTOS CONTAINING MATERIALS ABATEMENT

DRAWN BY:	F.SANTALY	PROJ NO.:	514949
CHECKED BY:	A. SIGONA		
APPROVED BY:	A. SIGONA		**FIGURE 5**
DATE:	JANUARY 2023		

TRC
1430 Broadway, 10th Floor
New York, NY 10018
Phone: 212.221.7822
www.TRCcompanies.com

FILE NO.: Kingsbridge Armory ACM Abatement Locations 01-20-23.dwg

1417 -- ATTACHED XREFS -- ATTACHED IMAGES: Signa Anthony Signa PE Stamp
DRAWING NAME: \\NYC-FP1\environmental\Shared\Projects\514949 - Kingsbridge Armory Bronx Asbestos Survey\Drawings\Kingsbridge Armory ACM Abatement Locations 01-20-23.dwg -- PLOT DATE: June 05, 2023 - 4:00PM -- LAYOUT: 1st floor

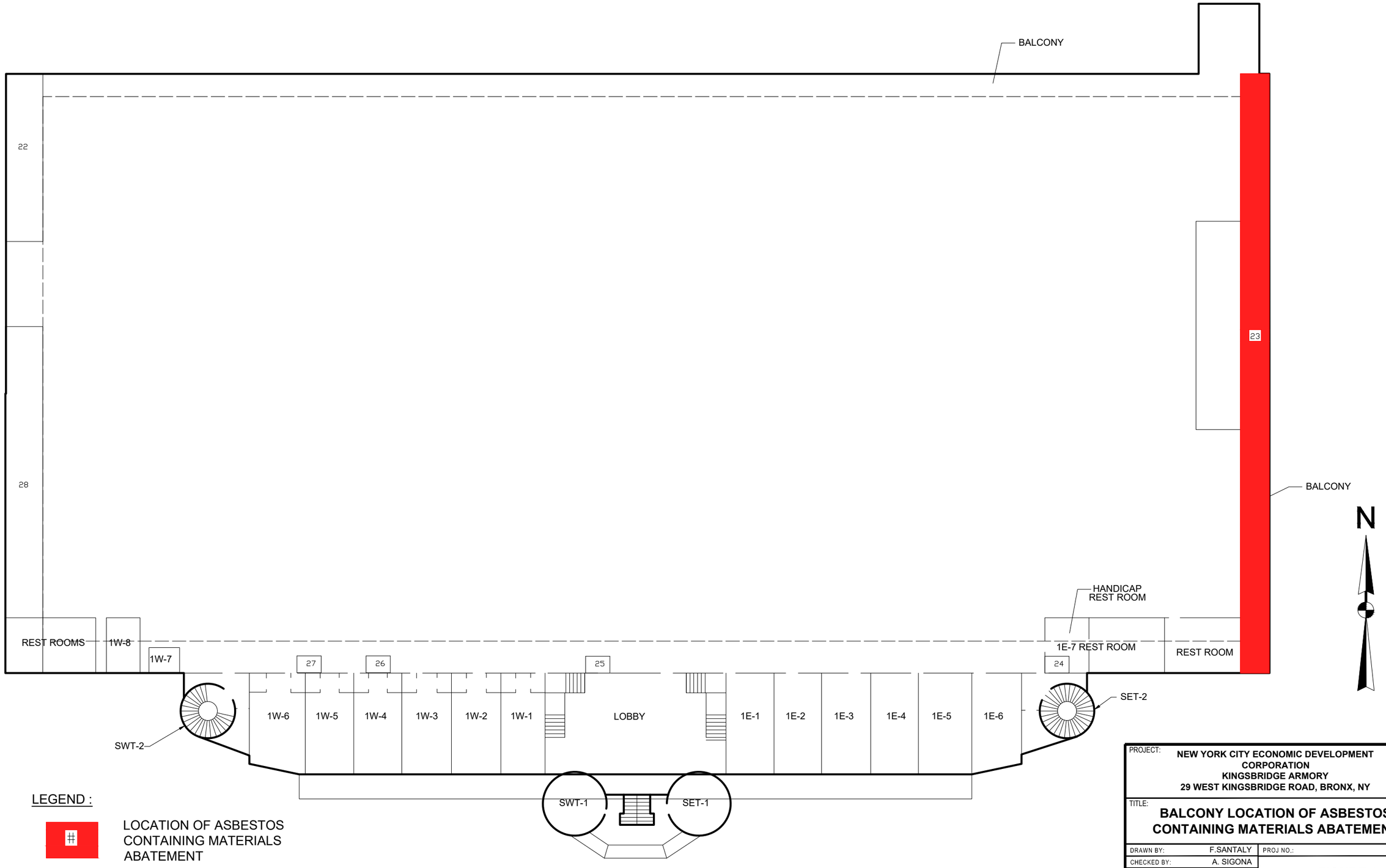

LEGEND :

[#] LOCATION OF ASBESTOS CONTAINING MATERIALS ABATEMENT

PROJECT: **NEW YORK CITY ECONOMIC DEVELOPMENT CORPORATION**
KINGSBRIDGE ARMORY
29 WEST KINGSBRIDGE ROAD, BRONX, NY

TITLE: **BALCONY LOCATION OF ASBESTOS CONTAINING MATERIALS ABATEMENT**

DRAWN BY:	F.SANTALY	PROJ NO.:	514949
CHECKED BY:	A. SIGONA		
APPROVED BY:	A. SIGONA		**FIGURE 6**
DATE:	JANUARY 2023		

TRC
1430 Broadway, 10th Floor
New York, NY 10018
Phone: 212.221.7822
www.TRCcompanies.com

FILE NO.: Kingsbridge Armory ACM Abatement Locations 01-20-23.dwg

11x17 --- ATTACHED VIEWS --- ATTACHED IMAGES Steve Anthony, Steve PE Share
DRAWING NAME: \\NYC-FP1\environmental\Shared\Projects\514949 - Kingsbridge Armory Bronx Asbestos Survey\Drawings\ Kingsbridge Armory ACM Abatement Locations 01-20-23.dwg --- PLOT DATE: June 06, 2023 - 11:02AM --- LAYOUT: Balcony

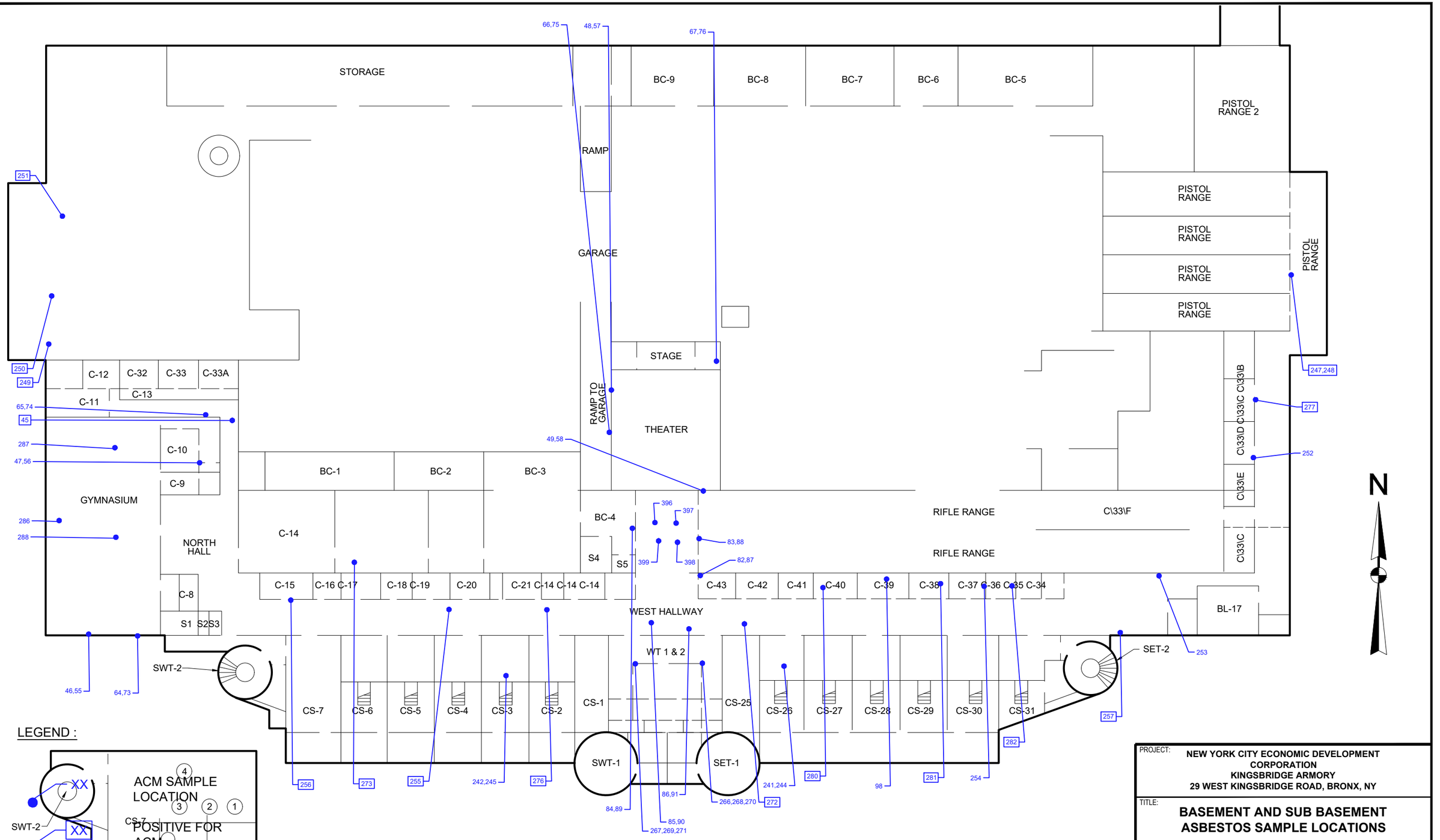

N

LEGEND :

PROJECT:	NEW YORK CITY ECONOMIC DEVELOPMENT CORPORATION KINGSBRIDGE ARMORY 29 WEST KINGSBRIDGE ROAD, BRONX, NY
TITLE:	BASEMENT AND SUB BASEMENT ASBESTOS SAMPLE LOCATIONS
DRAWN BY:	F.SANTALY
CHECKED BY:	A. SIGONA
APPROVED BY:	A. SIGONA
DATE:	MAY 2023
PROJ NO.:	514949
	FIGURE 7

TRC
1430 Broadway, 10th Floor
New York, NY 10018
Phone: 212.221.7822
www.TRCcompanies.com

FILE NO.: Kingsbridge Armory ACM Sample Locations 05-08-23.dwg

1417 — ATTACHED XREFS — ATTACHED IMAGES: Signa Infinity, Signa PE Stamp
DRAWING NAME: \\NYC-FP1\environmental\Shared\Projects\514949 - Kingsbridge Armory Bronx Asbestos Survey\Drawings\Building Wide Survey\ Kingsbridge Armory ACM Sample Locations 05-08-23.dwg — PLOT DATE: May 19, 2023 - 11:31AM — LAYOUT: Base & Sub Base

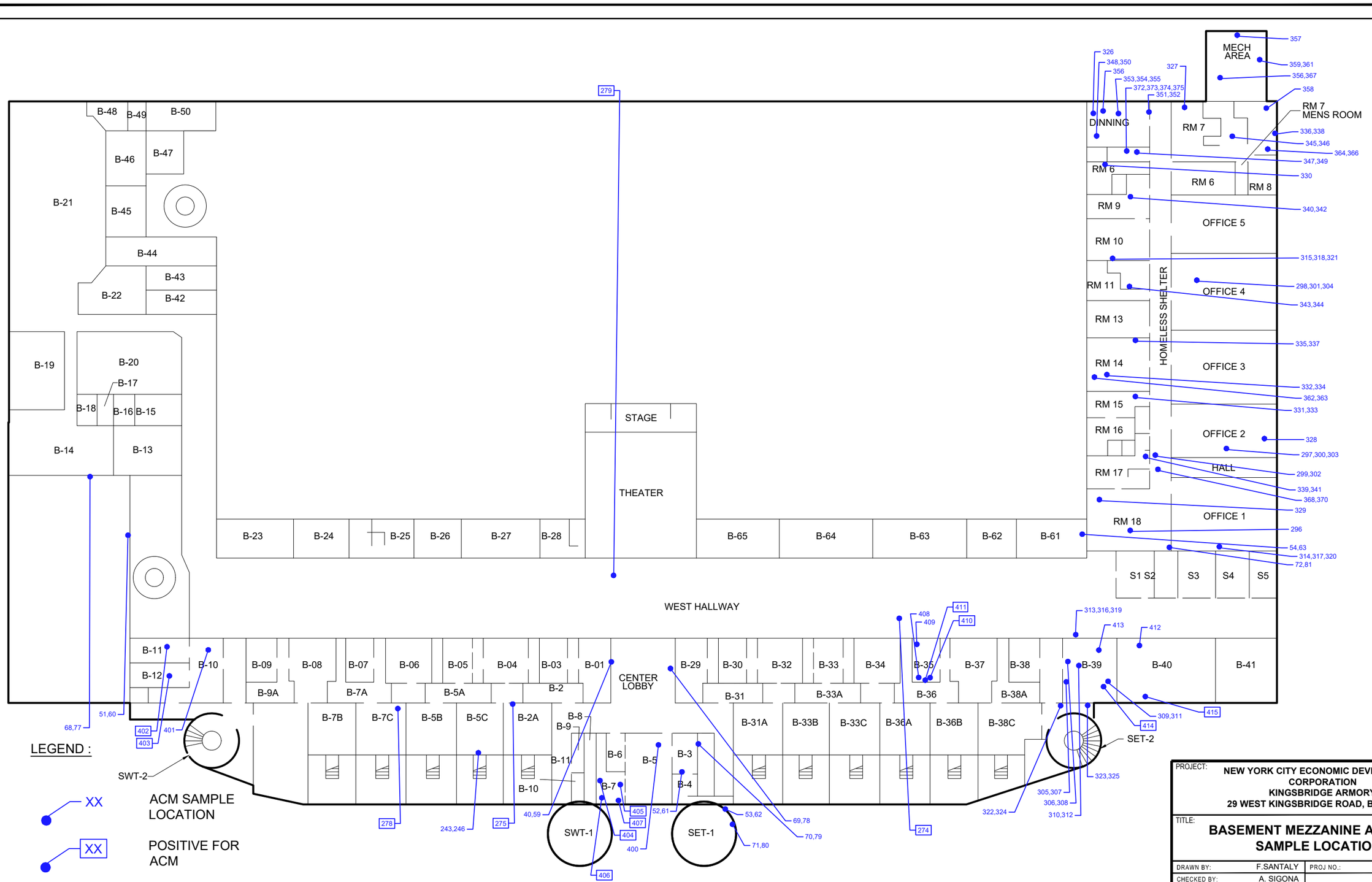

PROJECT: NEW YORK CITY ECONOMIC DEVELOPMENT CORPORATION
KINGSBRIDGE ARMORY
29 WEST KINGSBRIDGE ROAD, BRONX, NY

TITLE: **BASEMENT MEZZANINE ASBESTOS SAMPLE LOCATIONS**

DRAWN BY:	F.SANTALY	PROJ NO.:	514949
CHECKED BY:	A. SIGONA		
APPROVED BY:	A. SIGONA		**FIGURE 8**
DATE:	MAY 2023		

TRC
1430 Broadway, 10th Floor
New York, NY 10018
Phone: 212.221.7822
www.TRCcompanies.com

FILE NO.: Kingsbridge Armory ACM Isolation 5-31-23.dwg

11x17 -- ATTACHED PAPER -- ATTACHED IMAGES: Sigona Anthony; Signet PE Stamp
DRAWING NAME: \\NYC-FP1\environmental\Shared\Projects\514949 - Kingsbridge Armory Bronx Asbestos Survey\Drawings\Building Wide Survey\ Kingsbridge Armory ACM Isolation 5-31-23.dwg -- PLOT DATE: June 05, 2023 - 4:25PM -- LAYOUT: Base Mezz

11:47 — ATTACHED XREFS — ATTACHED IMAGES: Signe Anthony Signe PE Stamp
DRAWING NAME: I:\NYC-FP1\environmental\Shared\Projects\514949 - Kingsbridge Armory Bronx Asbestos Survey\Drawings\Building Wide Survey\ Kingsbridge Armory ACM Sample Locations 05-08-23.dwg — PLOT DATE: June 05, 2023 - 4:05PM — LAYOUT: 1st Fl

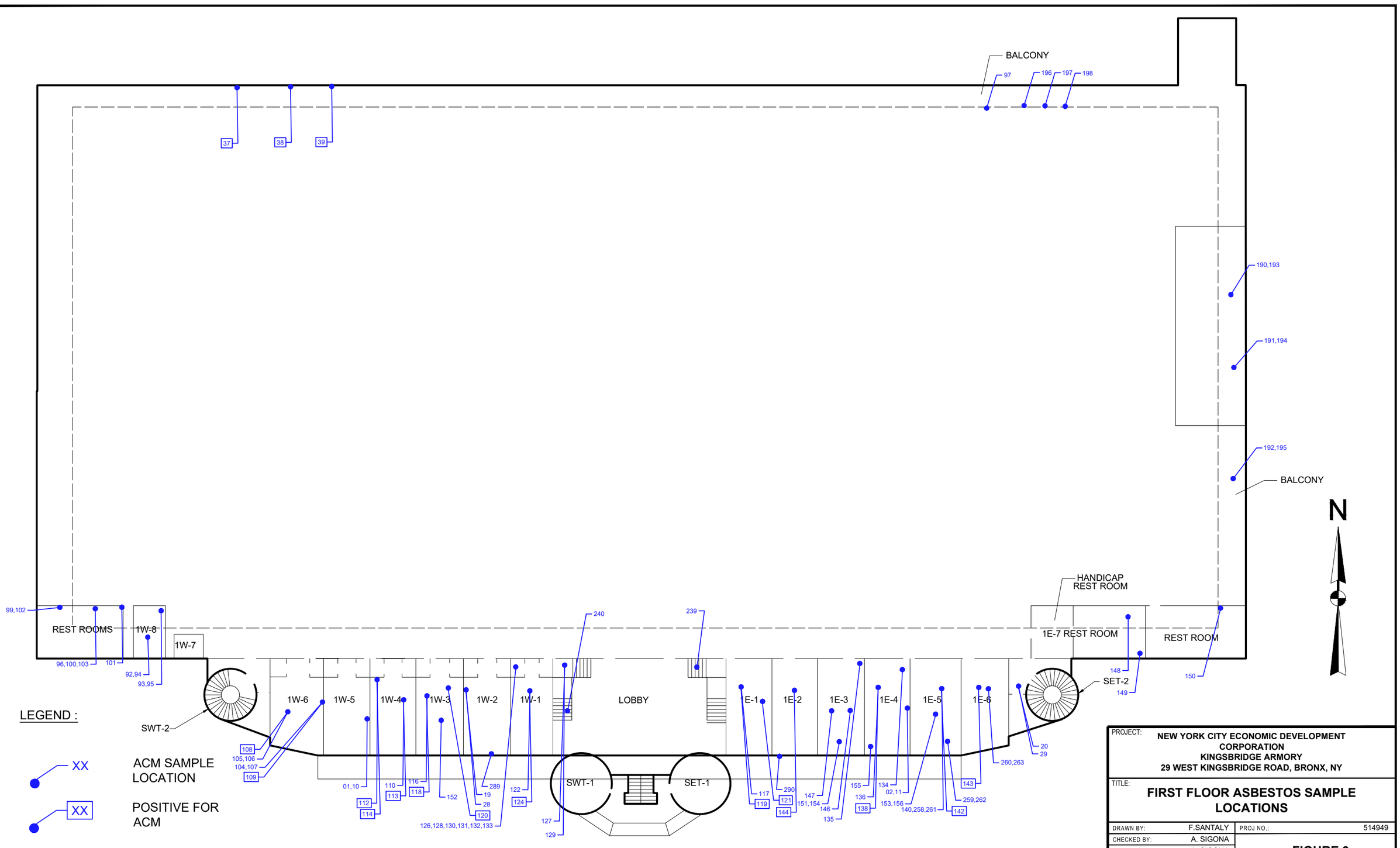

PROJECT: NEW YORK CITY ECONOMIC DEVELOPMENT CORPORATION
KINGSBRIDGE ARMORY
29 WEST KINGSBRIDGE ROAD, BRONX, NY

TITLE: **FIRST FLOOR ASBESTOS SAMPLE LOCATIONS**

DRAWN BY:	F.SANTALY	PROJ NO.:	514949
CHECKED BY:	A. SIGONA		
APPROVED BY:	A. SIGONA		**FIGURE 9**
DATE:	MAY 2023		

TRC
1430 Broadway, 10th Floor
New York, NY 10018
Phone: 212.221.7822
www.TRCcompanies.com

FILE NO.: Kingsbridge Armory ACM Sample Locations 05-08-23.dwg

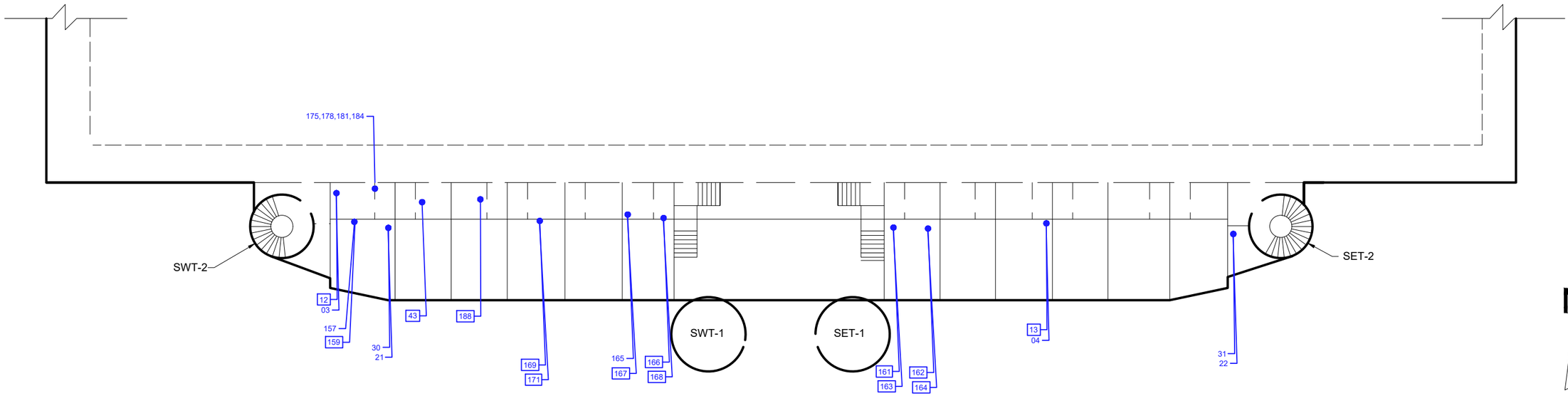

N

LEGEND :

XX — ACM SAMPLE LOCATION

XX — POSITIVE FOR ACM

PROJECT:
NEW YORK CITY ECONOMIC DEVELOPMENT CORPORATION
KINGSBRIDGE ARMORY
29 WEST KINGSBRIDGE ROAD, BRONX, NY

TITLE:
FIRST FLOOR MEZZANINE ASBESTOS SAMPLE LOCATIONS

DRAWN BY:	F.SANTALY	PROJ NO.:	514949
CHECKED BY:	A. SIGONA		
APPROVED BY:	A. SIGONA		**FIGURE 10**
DATE:	MAY 2023		

TRC
1430 Broadway, 10th Floor
New York, NY 10018
Phone: 212.221.7822
www.TRCcompanies.com

FILE NO.: Kingsbridge Armory ACM Sample Locations 05-08-23.dwg

11x17 --- ATTACHED XREFS --- ATTACHED IMAGES: Signet Archive; Signet PE Stamp
DRAWING NAME: \\NYC-FP1\environmental\Shared Projects\514949 - Kingsbridge Armory Bronx Asbestos Survey\Drawings\Building Wide Survey\ Kingsbridge Armory ACM Sample Locations 05-08-23.dwg --- PLOT DATE: May 18, 2023 - 2:53PM --- LAYOUT: 1st Fl Mezz

11:47 — ATTACHED XREFS: — ATTACHED IMAGES: Signe Anthony Signe PE Stamp
DRAWING NAME: I:\NYC-FP1\environmental\Shared Projects\514949 - Kingsbridge Armory Bronx Asbestos Survey\Drawings\Building Wide Survey\ Kingsbridge Armory ACM Sample Locations 05-08-23.dwg — PLOT DATE: May 19, 2023 - 11:43AM — LAYOUT: 2nd Fl

SKYLIGHTS

DRILL FLOOR BALCONY

SET-2

N

LEGEND :

XX — ACM SAMPLE LOCATION

XX — POSITIVE FOR ACM

SWT-2 2SW-7 2SW-6 2SW-5 2SW-4 2SW-3 2SW-2 2SW-1 2SW-1A 2SW-1B SWT-1 SET-1 2SE-1A 2SE-1B 2SE-1 2SE-2 2SE-3 2SE-4 2SE-5 2SE-6 2SE-7

201, 202, 211,213, 227, 229, 214, 115, 111, 32, 23, 176,179,182,185, 14, 05, 285, 291, 284, 225,226, 383,385, 384,386, 231,232, 173, 219, 220,221,222,223,224, 145, 141,204, 203, 170, 172, 137,139,207,208, 215,216,217,218, 187, 264,265, 393, 392, 228, 230, 395, 283, 394, 205,206, 376,378,381, 379, 40,41,42, 237,238, 235,236, 377,380,382, 389, 123, 125, 209, 210, 33, 24, 390, 174, 15, 06, 391, 44

PROJECT:
NEW YORK CITY ECONOMIC DEVELOPMENT CORPORATION
KINGSBRIDGE ARMORY
29 WEST KINGSBRIDGE ROAD, BRONX, NY

TITLE:
SECOND FLOOR ASBESTOS LOCATIONS

DRAWN BY:	F.SANTALY	PROJ NO.:	514949
CHECKED BY:	A. SIGONA		
APPROVED BY:	A. SIGONA		**FIGURE 11**
DATE:	MAY 2023		

TRC
1430 Broadway, 10th Floor
New York, NY 10018
Phone: 212.221.7822
www.TRCcompanies.com

FILE NO.: ~~Kingsbridge Armory ACM Sample~~ Locations 05-08-23.dwg

11/17 --- ATTACHED XREFS: --- ATTACHED IMAGES: Signe Anthony, Signe PE Stamp
DRAWING NAME: \\NYC-FP1\environmental\Shared Projects\514949 - Kingsbridge Armory Bronx Asbestos Survey\Drawings\Building Wide Survey\ Kingsbridge Armory ACM Sample Locations 05-08-23.dwg --- PLOT DATE: May 18, 2023 - 2:55PM --- LAYOUT: 3rd Fl

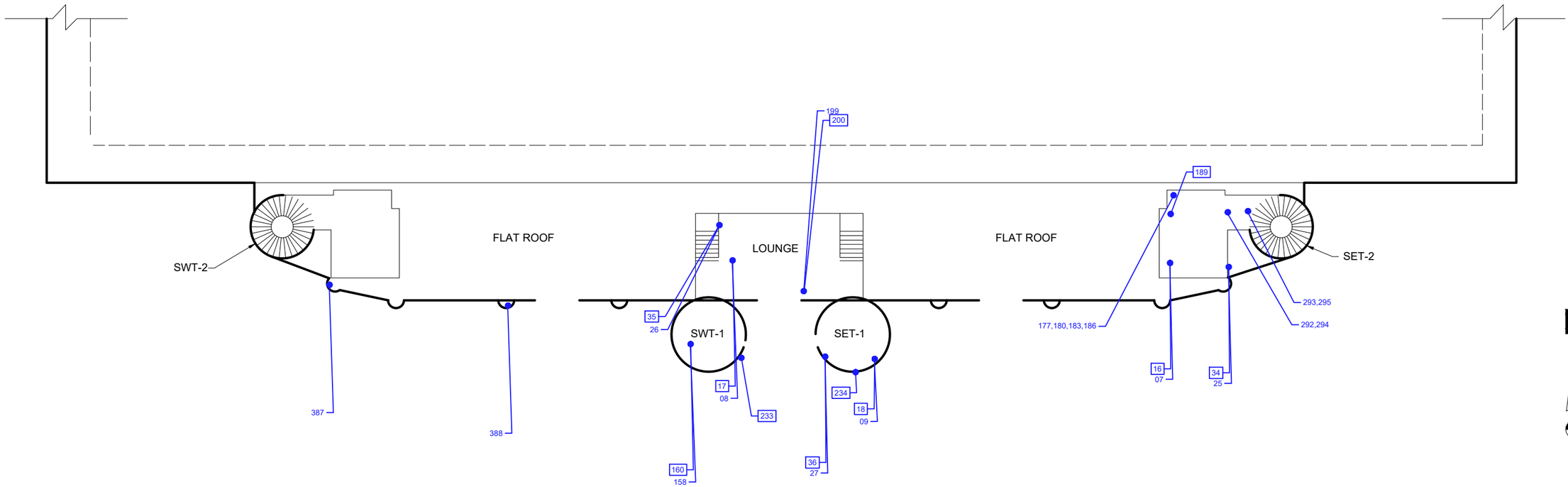

LEGEND :

XX — ACM SAMPLE LOCATION

XX — POSITIVE FOR ACM

PROJECT: NEW YORK CITY ECONOMIC DEVELOPMENT CORPORATION
KINGSBRIDGE ARMORY
29 WEST KINGSBRIDGE ROAD, BRONX, NY

TITLE: **THIRD FLOOR ASBESTOS SAMPLE LOCATIONS**

DRAWN BY:	F.SANTALY	PROJ NO.:	514949
CHECKED BY:	A. SIGONA		
APPROVED BY:	A. SIGONA		**FIGURE 12**
DATE:	MAY 2023		

TRC
1430 Broadway, 10th Floor
New York, NY 10018
Phone: 212.221.7822
www.TRCcompanies.com

FILE NO.: Kingsbridge Armory ACM Sample Locations 05-08-23.dwg

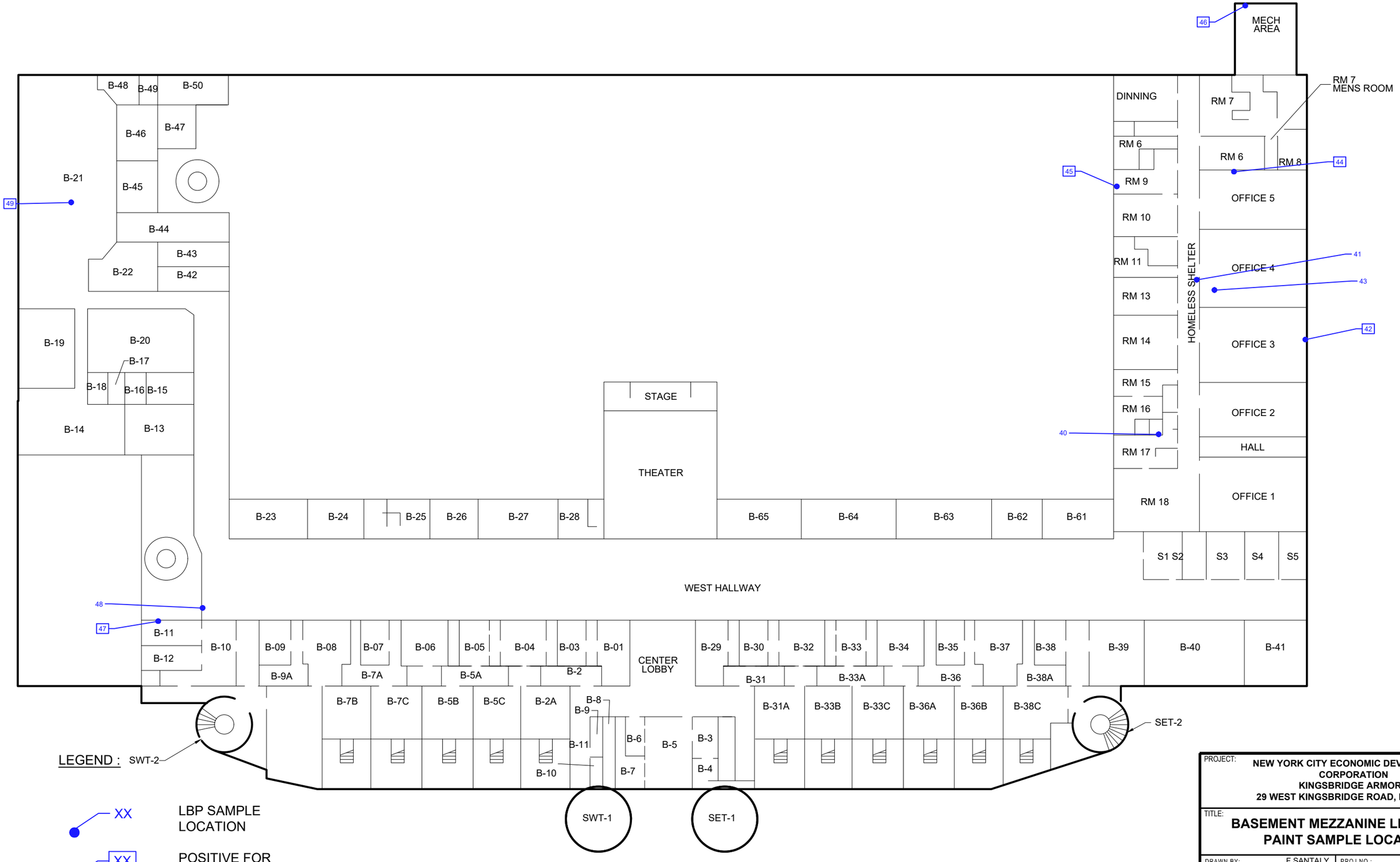

PROJECT:
NEW YORK CITY ECONOMIC DEVELOPMENT CORPORATION
KINGSBRIDGE ARMORY
29 WEST KINGSBRIDGE ROAD, BRONX, NY

TITLE:
BASEMENT MEZZANINE LEAD BASED PAINT SAMPLE LOCATIONS

DRAWN BY:	F.SANTALY	PROJ NO.:	514949
CHECKED BY:	A. SIGONA		
APPROVED BY:	A. SIGONA		**FIGURE 13**
DATE:	MAY 2023		

TRC
1430 Broadway, 10th Floor
New York, NY 10018
Phone: 212.221.7822
www.TRCcompanies.com

FILE NO.: Kingsbridge Armory LBP Sample Locations 05-08-23.dwg

1417 -- ATTACHED XREFS: -- ATTACHED IMAGES: Signa Anthony Signa PE Signa
DRAWING NAME: \\NYC-FP1\Environmental\Shared\Projects\514949 - Kingsbridge Armory Bronx Asbestos Survey\Drawings\Building Wide Survey\ Kingsbridge Armory LBP Sample Locations 05-08-23.dwg -- PLOT DATE: May 16, 2023 - 10:52AM -- LAYOUT: Basement Mezz

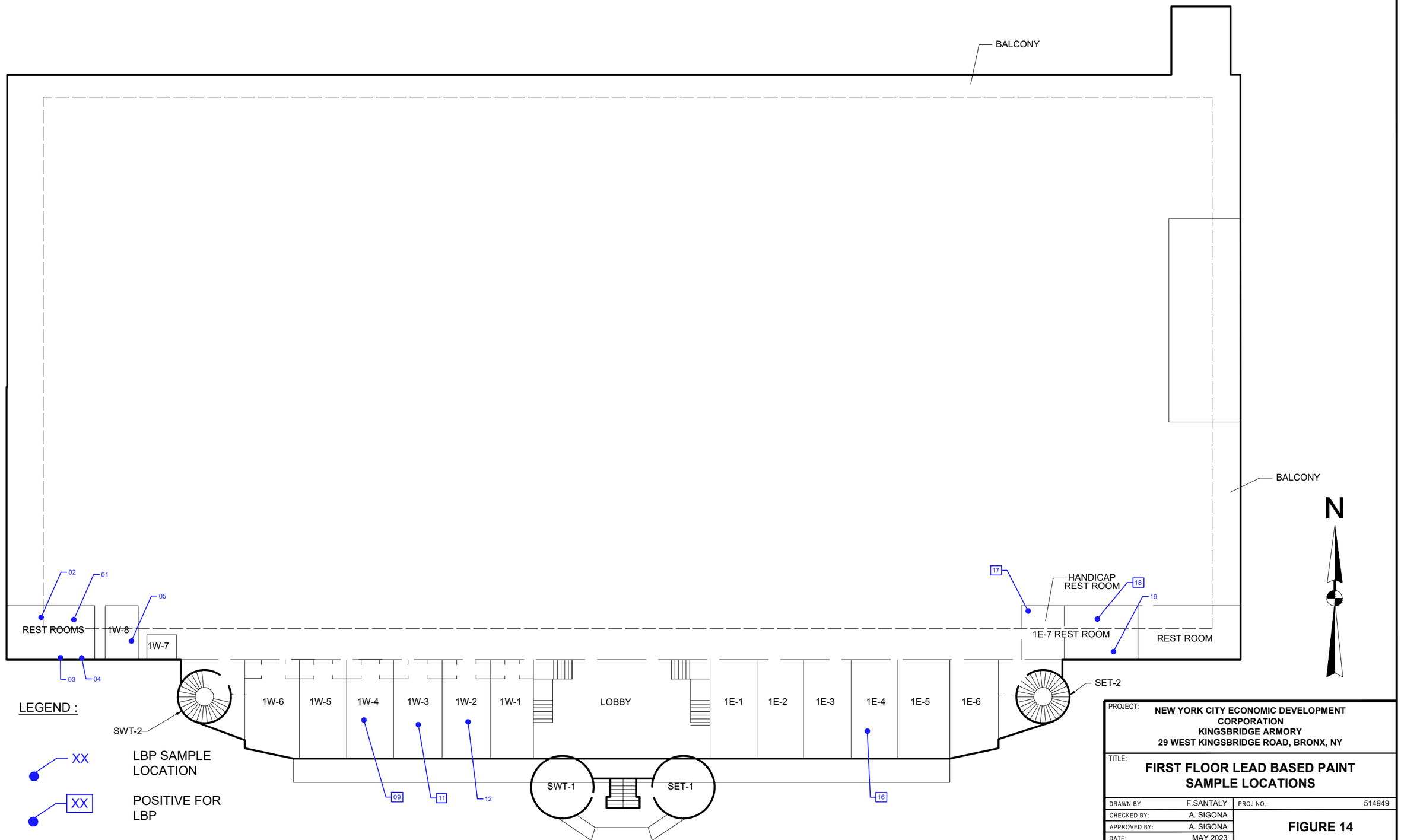

PROJECT: NEW YORK CITY ECONOMIC DEVELOPMENT CORPORATION
KINGSBRIDGE ARMORY
29 WEST KINGSBRIDGE ROAD, BRONX, NY

TITLE: **FIRST FLOOR LEAD BASED PAINT SAMPLE LOCATIONS**

DRAWN BY:	F.SANTALY	PROJ NO.:	514949
CHECKED BY:	A. SIGONA		
APPROVED BY:	A. SIGONA		**FIGURE 14**
DATE:	MAY 2023		

TRC
1430 Broadway, 10th Floor
New York, NY 10018
Phone: 212.221.7822
www.TRCcompanies.com

FILE NO.: Kingsbridge Armory LBP Sample Locations 05-08-23.dwg

11x17 --- ATTACHED IMAGE --- ATTACHED IMAGE - Steve Arthur, Steve PE Stern
DRAWING NAME: \\NYC-FP1\environmental\Shared\Projects\514949 - Kingsbridge Armory Bronx Asbestos Survey\Drawings\Building Wide Survey\ Kingsbridge Armory LBP Sample Locations 05-08-23.dwg --- PLOT DATE: June 05, 2023 - 4:11PM --- LAYOUT: 1st floor

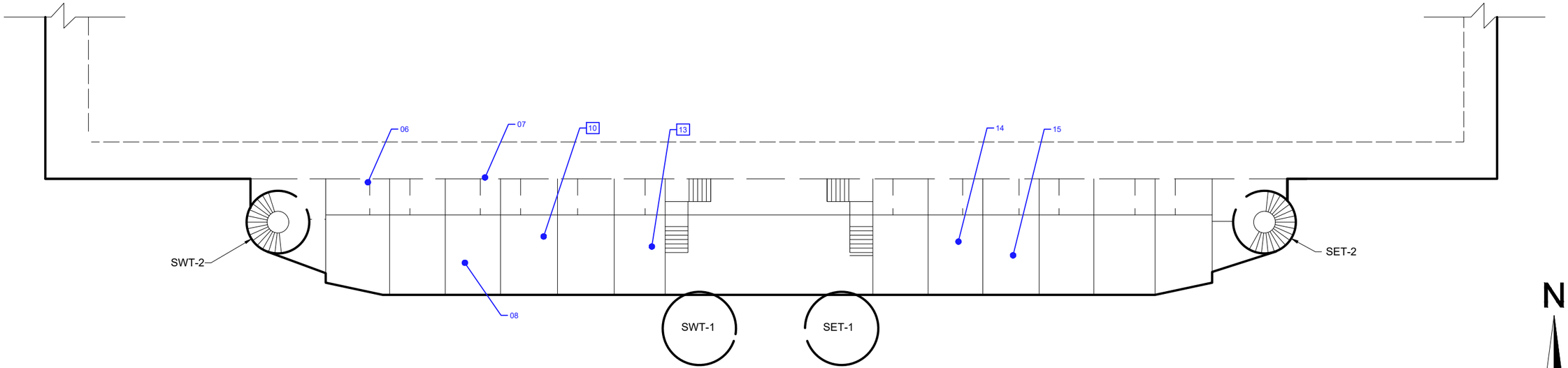

N

LEGEND :

XX — LBP SAMPLE LOCATION

XX — POSITIVE FOR LBP

PROJECT:
NEW YORK CITY ECONOMIC DEVELOPMENT CORPORATION
KINGSBRIDGE ARMORY
29 WEST KINGSBRIDGE ROAD, BRONX, NY

TITLE:
FIRST FLOOR MEZZANINE LEAD BASED PAINT SAMPLE LOCATIONS

DRAWN BY:	F.SANTALY	PROJ NO.:	514949
CHECKED BY:	A. SIGONA		FIGURE 15
APPROVED BY:	A. SIGONA		
DATE:	MAY 2023		

TRC
1430 Broadway, 10th Floor
New York, NY 10018
Phone: 212.221.7822
www.TRCcompanies.com

FILE NO.: Kingsbridge Armory LBP Sample Locations 05-08-23.dwg

11:17 -- ATTACHED XREFS: -- ATTACHED IMAGES: Signer, Anthony, Signer, PE Stamp
DRAWING NAME: \\NYC-FP1\environmental\Shared\Projects\514949 - Kingsbridge Armory Bronx Asbestos Survey\Drawings\Building Wide Survey\ Kingsbridge Armory LBP Sample Locations 05-08-23.dwg -- PLOT DATE: May 16, 2023 - 11:01AM -- LAYOUT: 1st floor Mezz

11:47 — ATTACHED XREFS: — ATTACHED IMAGES: Space, Anthony, Space PE Stamp
DRAWING NAME: \\NYC-FP1\environmental\Shared\Projects\514949 - Kingsbridge Armory Bronx Asbestos Survey\Drawings\Building Wide Survey\ Kingsbridge Armory LBP Sample Locations 05-08-23.dwg — PLOT DATE: May 16, 2023 - 11:02AM — LAYOUT: 2nd floor

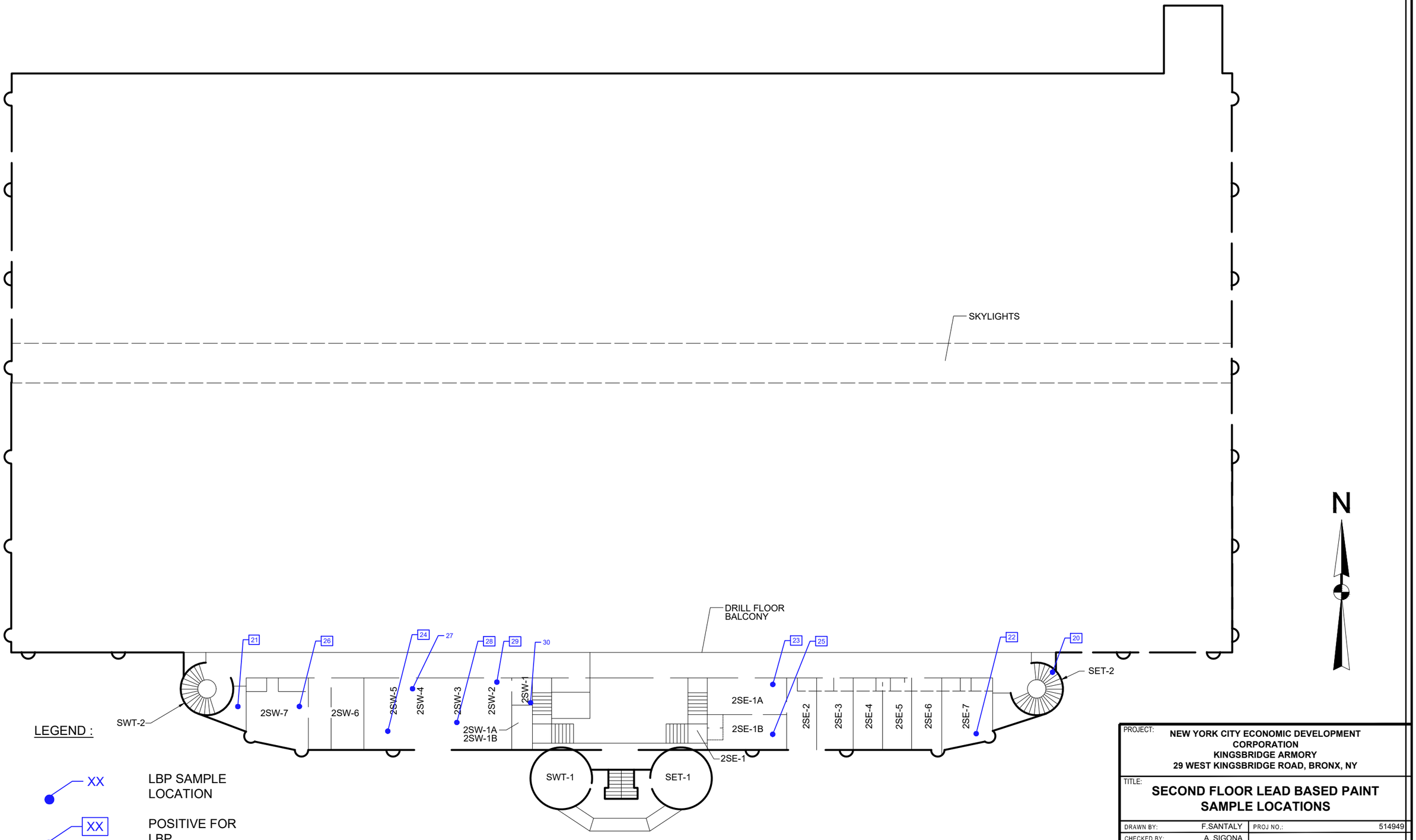

PROJECT: **NEW YORK CITY ECONOMIC DEVELOPMENT CORPORATION**
KINGSBRIDGE ARMORY
29 WEST KINGSBRIDGE ROAD, BRONX, NY

TITLE: **SECOND FLOOR LEAD BASED PAINT SAMPLE LOCATIONS**

DRAWN BY:	F.SANTALY	PROJ NO.:	514949
CHECKED BY:	A. SIGONA		
APPROVED BY:	A. SIGONA		**FIGURE 16**
DATE:	MAY 2023		

TRC
1430 Broadway, 10th Floor
New York, NY 10018
Phone: 212.221.7822
www.TRCcompanies.com

FILE NO.: Kingsbridge Armory LBP Sample Locations 05-08-23.dwg

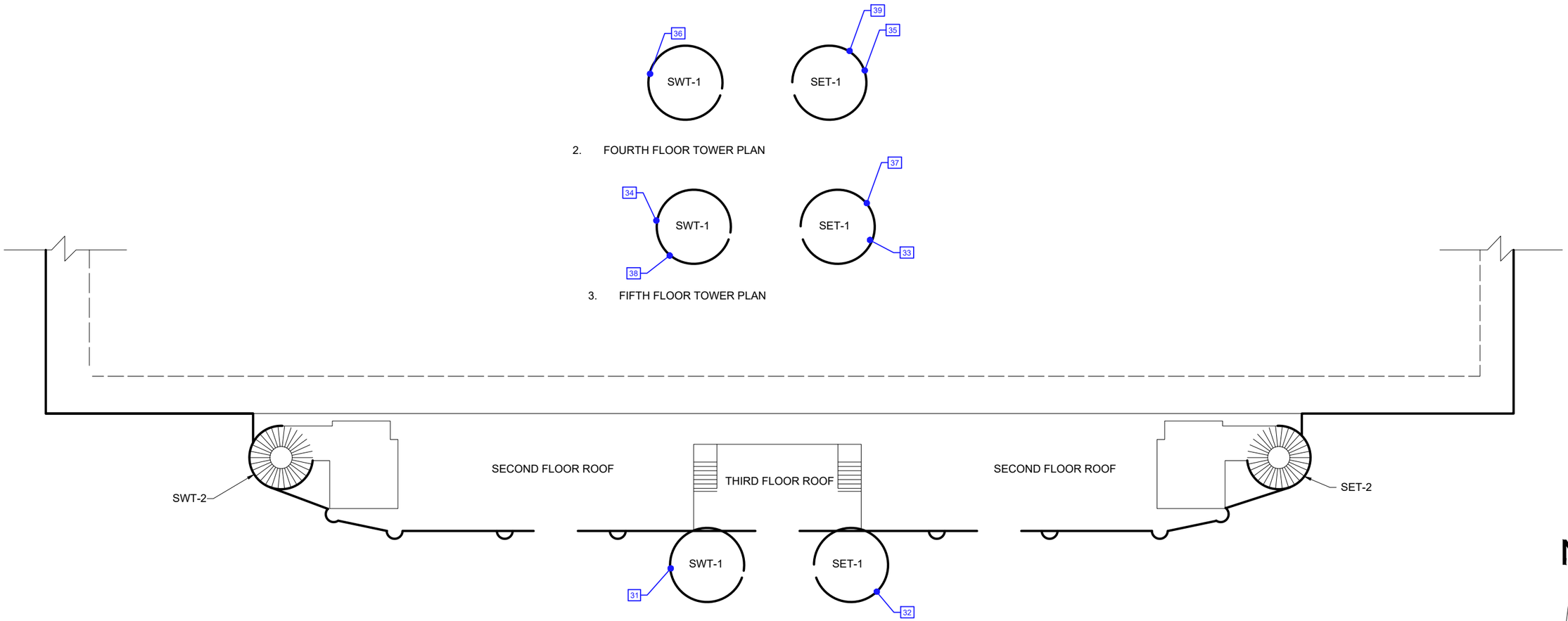

LEGEND :

XX — LBP SAMPLE LOCATION

XX — POSITIVE FOR LBP

PROJECT:	NEW YORK CITY ECONOMIC DEVELOPMENT CORPORATION KINGSBRIDGE ARMORY 29 WEST KINGSBRIDGE ROAD, BRONX, NY
TITLE:	ROOF AND TOWER LEAD BASED PAINT SAMPLE LOCATIONS
DRAWN BY:	F.SANTALY
CHECKED BY:	A. SIGONA
APPROVED BY:	A. SIGONA
DATE:	MAY 2023
PROJ NO.:	514949
	FIGURE 17

TRC
1430 Broadway, 10th Floor
New York, NY 10018
Phone: 212.221.7822
www.TRCcompanies.com

FILE NO.: Kingsbridge Armory LBP Sample Locations 05-08-23.dwg

11:17 -- ATTACHED XREFS: -- ATTACHED IMAGES: Signet_Anthony_Signet PE Stamp
DRAWING NAME: \\NYC-FP1\environmental\Shared\Projects\514949 - Kingsbridge Armory Bronx Asbestos Survey\Drawings\Building Wide Survey\ Kingsbridge Armory LBP Sample Locations 05-08-23.dwg -- PLOT DATE: May 16, 2023 - 11:05AM -- LAYOUT: Roof & Tower

Appendix B - List of ACM & PACM Identified/Recommended for Abatement

APPENDIX B - LIST OF ACM & PACM MATERIALS IDENTIFIED/RECOMMENDED FOR ABATEMENT		
LOCATION	**ACM MATERIAL**	**APPROXIMATE QUANTITY**
5TH FLOOR (TOWERS)		
SOUTHWEST TOWER FLOOR	(DEBRIS) (PLASTER MIXED WITH PIPE INSULATION)	500 SF
SOUTHWEST TOWER WALL	WALL TAR ON BRICK	1,500 SF
SOUTHWEST TOWER WALL	WALL PLASTER	1,500 SF
SOUTHWEST TOWER CEILING	PIPE INSULATION	25 LF
SOUTHEAST TOWER FLOOR	(DEBRIS) (PLASTER MIXED WITH PIPE INSULATION)	500 SF
SOUTHEAST TOWER FLOOR	WALL TAR ON BRICK	1,500 SF
SOUTHEAST TOWER FLOOR	WALL PLASTER	1,500 SF
SOUTHEAST TOWER FLOOR	PIPE INSULATION	25 LF
4TH FLOOR (TOWERS)		
SOUTHWEST TOWER FLOOR	(DEBRIS) (PLASTER MIXED WITH PIPE INSULATION)	500 SF
SOUTHWEST TOWER WALL	WALL TAR ON BRICK	1,500 SF
SOUTHWEST TOWER WALL	WALL PLASTER	1,500 SF
SOUTHWEST TOWER CEILING	PIPE INSULATION	25 LF
SOUTHEAST TOWER FLOOR	(DEBRIS) (PLASTER MIXED WITH PIPE INSULATION)	500 SF
SOUTHEAST TOWER FLOOR	WALL TAR ON BRICK	1,500 SF
SOUTHEAST TOWER FLOOR	WALL PLASTER	1,500 SF
SOUTHEAST TOWER FLOOR	PIPE INSULATION	25 LF
3RD FLOOR (TOWERS)		
SOUTHWEST TOWER FLOOR	(DEBRIS) (PLASTER MIXED WITH PIPE INSULATION)	500 SF
SOUTHWEST TOWER FLOOR	9" X 9" FLOOR TILE (RED/TAN)/MASTIC	500 SF
SOUTHWEST TOWER WALL	WALL TAR ON BRICK	1,500 SF
SOUTHWEST TOWER WALL	WALL PLASTER	1,500 SF
SOUTHWEST TOWER CEILING	CEILING PLASTER	500 SF
SOUTHWEST TOWER CEILING	PIPE INSULATION	25 LF
SOUTHEAST TOWER FLOOR	(DEBRIS) (PLASTER MIXED WITH PIPE INSULATION)	500 SF
SOUTHEAST TOWER FLOOR	9" X 9" FLOOR TILE (LIGHT GREEN/GRAY)/MASTIC	500 SF
SOUTHEAST TOWER WALL	WALL TAR ON BRICK	1,500 SF
SOUTHEAST TOWER WALL	WALL PLASTER	1,500 SF
SOUTHEAST TOWER CEILING	CEILING PLASTER	500 SF
SOUTHEAST TOWER FLCEILING	PIPE INSULATION	25 LF

APPENDIX B - LIST OF ACM & PACM MATERIALS IDENTIFIED/RECOMMENDED FOR ABATEMENT		
LOCATION	**ACM MATERIAL**	**APPROXIMATE QUANTITY**
3RD FLOOR (LOUNGE AREA)		
FLOOR AREA	(DEBRIS) (PLASTER MIXED WITH PIPE INSULATION)	1,500 SF
FLOOR AREA	9" X 9" FLOOR TILE (RED)/MASTIC	1,500 SF
WALL AREA	WALL PLASTER	1,500 SF
CEILING AREA	PIPE INSULATION	70 LF
3RD FLOOR (LOUNGE CORRIDORS)		
WEST CORRIDOR WALL AREA	WALL PLASTER	1,200 SF
WEST CORRIDOR FLOOR AREA	(DEBRIS) (PLASTER MIXED WITH PIPE INSULATION)	360 SF
EAST CORRIDOR WALL AREA	WALL PLASTER	1,200 SF
EAST CORRIDOR FLOOR AREA	(DEBRIS) (PLASTER MIXED WITH PIPE INSULATION)	360 SF
3RD FLOOR (APARTMENTS)		
WEST APARTMENTS FLOOR AREA	(DEBRIS) (PLASTER MIXED WITH PIPE INSULATION)	500 SF
WEST APARTMENTS	9" X 9" FLOOR TILE (RED)/MASTIC	500 SF
WEST APARTMENTS WALL AREA	WALL PLASTER	1,800 SF
WEST APARTMENTS CEILING AREA	CEILING PLASTER	1,000 SF
EAST APARTMENTS FLOOR AREA	(DEBRIS) (PLASTER MIXED WITH PIPE INSULATION)	3,000 SF
EAST APARTMENTS	9" X 9" FLOOR TILE (LIGHT BLUE)/MASTIC	3,000 SF
EAST APARTMENTS WALL AREA	WALL PLASTER	4,000 SF
EAST APARTMENTS CEILING AREA	PIPE INSULATION	30 LF
EAST APARTMENTS CEILING AREA	CEILING PLASTER	3,000 SF
3RD FLOOR (SPIRAL STAIRCASE TO 2ND FLOOR)		
WEST STAIRS WALLS	WALL PLASTER	900 SF
WEST STAIRS WALLS	WALL TAR ON BRICK	900 SF
WEST STAIRS CEILINGS	CEILING PLASTER	800 SF
EAST STAIRS WALLS	WALL PLASTER	900 SF
EAST STAIRS WALLS	WALL TAR ON BRICK	900 SF
EAST STAIRS CEILINGS	CEILING PLASTER	800 SF

APPENDIX B - LIST OF ACM & PACM MATERIALS IDENTIFIED/RECOMMENDED FOR ABATEMENT		
LOCATION	**ACM MATERIAL**	**APPROXIMATE QUANTITY**
2ND FLOOR (APARTMENTS)		
WEST APARTMENT/ROOMS FLOORS	(DEBRIS) (PLASTER MIXED WITH PIPE INSULATION)	6,000 SF
WEST APARTMENT/ROOMS (2SW2, 2SW3, 2SW4, 2SW5, 2SW7)	9" X 9" FLOOR TILE (RED&BROWN)/MASTIC	3,200 SF
WEST APARTMENT/ROOMS WALLS	WALL PLASTER	34,000 SF
WEST APARTMENT/ROOMS CEILINGS	CEILING PLASTER	6,000 SF
WEST APARTMENT/ROOMS CEILINGS	PIPE INSULATION	100 LF
WEST APARTMENT BATHROOM FLOOR (2SW1)	GREY TERRAZO AND ADHESIVE	100 SF
WEST APARTMENT BATHROOM WALL (2WS1)	CERAMIC TILE GROUT/MORTAR	200 SF
WEST MEETING ROOM WALL (2WS2)	BLACK MIRROR ADHESIVE/GLUE	21 SF
WEST MEETING ROOM WALL (2WS2)	WOOD PANEL ADHESIVE/GLUE	200 SF
WEST MEETING ROOM WALL (2WS2)	BLACK COVE BASE/ADHESIVE	25 SF
EAST APARTMENT/ROOMS FLOORS	(DEBRIS) (PLASTER MIXED WITH PIPE INSULATION)	6,000 SF
EAST APARTMENT/ROOMS (2SE1A/1B, 2SE3, 2SE6, 2SE7)	9" X 9" FLOOR TILE (RED, BROWN, BLACK, GREY,GREEN)/MASTIC	3,200 SF
WEST APARTMENT/ROOMS WALLS	WALL PLASTER	34,000 SF
WEST APARTMENT/ROOMS CEILINGS	CEILING PLASTER	6,000 SF
WEST APARTMENT/ROOMS CEILINGS	PIPE INSULATION	100 LF
EAST APARTMENT/ROOMS S (2SE2, 2SE4, 2SE5)	BLACK 12" X 12" FLOOR TILE/MASTIC	1,350 SF
CENTER MAIN LOBBY FLOOR	(DEBRIS) (PLASTER MIXED WITH PIPE INSULATION)	100 SF
CENTER MAIN LOBBY WALLS	WALL PLASTER	150 SF
CENTER MAIN LOBBY CEILING	CEILING PLASTER	1,200 SF
2ND FLOOR (SPIRAL STAIRCASE TO 1ST FLOOR)		
WEST STAIRS WALLS	(DEBRIS) (PLASTER MIXED WITH PIPE INSULATION)	1,000 SF
WEST STAIRS WALLS	WALL PLASTER	2,000 SF
WEST STAIRS CEILINGS	CEILING PLASTER	500 SF
EAST STAIRS WALLS	(DEBRIS) (PLASTER MIXED WITH PIPE INSULATION)	1,000 SF
EAST STAIRS WALLS	WALL PLASTER	2,000 SF
EAST STAIRS CEILINGS	CEILING PLASTER	500 SF
1ST FLOOR MEZZANINE (APARTMENTS)		
APARTMENT/ROOMS FLOOR	(DEBRIS) (PLASTER MIXED WITH PIPE INSULATION)	2,400 SF
APARTMENT/ROOMS	9" X 9" FLOOR TILES/MASTIC	1,920 SF
APARTMENT/ROOM WM1	12" X 12" FLOOR TILE (TAN LINOLEUM)/MASTIC	160 SF
APARTMENT/ROOM WM3 F	9" X 9" FLOOR TILE (GREEN)/MASTIC	160 SF
APARTMENT/ROOM WM4	9" X 9" FLOOR TILE (RED/GREEN)/MASTIC	160 SF
APARTMENT/ROOMS WALLS WITH WOOD PANELS	WALL PLASTER	1,120 SF
APARTMENT/ROOMS CEILING	CEILING PLASTER	2,400 SF
APARTMENT/ROOMS WALLS WITH WOOD PANELS	WOOD PANEL ADHESIVE/GLUE	30 SF

APPENDIX B - LIST OF ACM & PACM MATERIALS IDENTIFIED/RECOMMENDED FOR ABATEMENT		
LOCATION	**ACM MATERIAL**	**APPROXIMATE QUANTITY**
1ST FLOOR (APARTMENTS)		
WEST & EAST APARTMENT/ROOMS	(FLOOR DEBRIS) (PLASTER MIXED WITH PIPE INSULATION)	12,000 SF
WEST & EAST APARTMENT/ROOMS	WALL PLASTER	17,600 SF
WEST & EAST APARTMENT/ROOMS	CEILING PLASTER	12,000 SF
WEST & EAST APARTMENT/ROOMS	PIPE INSULATION	300 LF
WEST APARTMENT/ROOMS	12" X 12" WOOD GRAIN & 9" X 9" (BLACK, BROWN, RED & BLUE) FLOOR TILE/MASTIC	5,400 SF
EAST APARTMENT/ROOMS	9" X 9" (BROWN, RED, GREEN, GREY & TAN) FLOOR TILE/MASTIC	5,400 SF
1ST FLOOR (DRILL FLOOR)		
2-STORY SOUTHWEST STORAGE BLDG	WALL PLASTER	900 SF
2-STORY SOUTHWEST STORAGE BLDG	CEILING PLASTER	300 SF
COLUMN A6 AREA	WALL PLASTER	160 SF
MAINTENANCE GARAGE	PIPE FITTING INSULATION	14 LF
BASEMENT MEZZANINE		
FLOOR AREA (OUTLINED ON DRAWING)	(FLOOR DEBRIS) (PIPE INSULATION)	25,600 SF
CEILING/WALLS (IN OUTLINED LOCATIONS)	PIPE INSULATION	1,430 LF
ROOM B-39	9" X 9" BROWN FLOOR TILE/MASTIC	600 SF
ROOM B-35	12" X 12" GREY FLOOR TILE/MASTIC	200 SF
ROOMS B-10, B-11 & B-12	BLACK LINONEUM FLOOR TILE/MASTIC	500 SF
ROOM B-5	BLACK LINONEUM FLOOR TILE/MASTIC	400 SF
ROOM B-7	9" X 9" RED FLOOR TILE & BLACK LINOLEUM AND MASTIC	100 SF
BASEMENT AND SUB-BASEMENT		
FLOOR AREA (OUTLINED ON DRAWING)	(FLOOR DEBRIS) (PIPE INSULATION)	26,000 SF
CEILING/WALL LOCATIONS	PIPE INSULATION	6,000 LF
DAMAGED INSULATION AND ASSOCIATED FLOOR DEBRIS	PIPE INSULATION FITTINGS FOR PIPE INSULATION MARKED NON-ACM	10 SF
ROOM C-14	DUCT VIBRATION MATERIAL	5 SF
ROOM C-14	GREY/BLACK PRESSED BOARD PIPE INSULATION	50 LF
RIFFLE RANGE MECHANICAL	DUCT VIBRATION MATERIAL	5 SF
RIFFLE RANGE MECHANICAL	GREY/BLACK PRESSED BOARD PIPE INSULATION	50 LF
PRESUMED ASBESTOS CONTAINIG MATERIALS (PACM)		
FIRST FLOOR / DRILL FLOOR ROOM 1W2	FLOOR TILE/MASTIC UNDER PLYWOOD FLOOR	160 SF
2ND FLOOR LOUNGE AREAS	PLASTER/MORTAR ON FIRE PLACES	200 SF
THOUGHOUT BUILDING	FIRE DOORS WITH INSULATION	20 SF PER DOOR
THOUGHOUT BUILDING	WIRE INSULATION	5,000 LF PER FLOOR
THOUGHOUT BUILDING	PIPE GASKETS	500 SF PER FLOOR

Appendix C – Representative Photographs

TRC | mobile data solutions

KINGSBRIDGE ARMORY ASBESTOS SURVEY
ASBESTOS SAMPLING PHOTOGRAPHIC LOG - OCTOBER 5, 2022

Sample Numbers: 01,02.03 **Material Description:** Floor Debris **Material Color:** Gray **Accessible Material:** Accessible **Asbestos Detected:** Negative **Asbestos Type:** Pending **Homogeneous Area:** 1st Floor **Total Approximate Quantity:** 30 SF **Condition:** Significantly Damaged **Material Type:** Misc. **NESHAP Category:** N/A	
Sample Numbers: 04,05,06 **Material Description:** Floor Debris **Material Color:** Gray **Accessible Material:** Accessible **Asbestos Detected:** Negative **Asbestos Type:** Pending **Homogeneous Area:** 1st Floor **Total Approximate Quantity:** 80 SF **Condition:** Significantly Damaged **Material Type:** Misc. **NESHAP Category:** N/A	

TRC | mobile data solutions

KINGSBRIDGE ARMORY ASBESTOS SURVEY
ASBESTOS SAMPLING PHOTOGRAPHIC LOG - OCTOBER 5, 2022

Sample Numbers: N/A **Material Description:** Debris **Material Color:** Gray **Accessible Material:** Inaccessible **Reason Inaccessible:** Not included in the Scope **Asbestos Detected:** Pending **Asbestos Type:** Inaccessible Material **Homogeneous Area:** Southwest Side **Total Approximate Quantity:** TBD **Condition:** N/A **Material Type:** N/A **NESHAP Category:** N/A	
Sample Numbers: 07,08,09 **Material Description:** Floor Debris **Material Color:** Gray **Accessible Material:** Accessible **Asbestos Detected:** Positive **Asbestos Type:** Chrysotile **Homogeneous Area:** 1st Floor **Total Approximate Quantity:** 80 SF **Condition:** Significantly Damaged **Material Type:** Misc. **NESHAP Category:** RACM	

TRC | mobile data solutions

KINGSBRIDGE ARMORY ASBESTOS SURVEY
ASBESTOS SAMPLING PHOTOGRAPHIC LOG - OCTOBER 5, 2022

Sample Numbers: 10,11,12 **Material Description:** Floor Debris **Material Color:** Gray **Accessible Material:** Accessible **Asbestos Detected:** Positive **Asbestos Type:** Chrysotile **Homogeneous Area:** 1st Floor **Total Approximate Quantity:** 80 SF **Condition:** Significantly Damaged **Material Type:** Misc. **NESHAP Category:** RACM	
Sample Numbers: 13,14,15 **Material Description:** Floor Debris **Material Color:** Gray **Accessible Material:** Accessible **Asbestos Detected:** Negative **Asbestos Type:** Pending **Homogeneous Area:** 1st Floor **Total Approximate Quantity:** 80 SF **Condition:** Significantly Damaged **Material Type:** Misc. **NESHAP Category:** N/A	

TRC | mobile data solutions

KINGSBRIDGE ARMORY ASBESTOS SURVEY
ASBESTOS SAMPLING PHOTOGRAPHIC LOG - OCTOBER 5, 2022

Sample Numbers: 16,17,18 **Material Description:** Floor Debris **Material Color:** Gray **Accessible Material:** Accessible **Asbestos Detected:** Positive **Asbestos Type:** Chrysotile **Homogeneous Area:** 1st Floor **Total Approximate Quantity:** 80 SF **Condition:** Significantly Damaged **Material Type:** Misc. **NESHAP Category:** RACM	
Sample Numbers: 19,20,21 **Material Description:** Floor Debris **Material Color:** Gray **Accessible Material:** Accessible **Asbestos Detected:** Positive **Asbestos Type:** Chrysotile **Homogeneous Area:** 1st Floor **Total Approximate Quantity:** 80 SF **Condition:** Significantly Damaged **Material Type:** Misc. **NESHAP Category:** RACM	

KINGSBRIDGE ARMORY ASBESTOS SURVEY
ASBESTOS SAMPLING PHOTOGRAPHIC LOG - OCTOBER 5, 2022

Sample Numbers: 22,23,24 **Material Description:** Floor Debris **Material Color:** Gray **Accessible Material:** Accessible **Asbestos Detected:** Positive **Asbestos Type:** Chrysotile **Homogeneous Area:** 1st Floor **Total Approximate Quantity:** 80 SF **Condition:** Significantly Damaged **Material Type:** Misc. **NESHAP Category:** RACM	
Sample Numbers: 25,26,27 **Material Description:** Floor Debris **Material Color:** Gray **Accessible Material:** Accessible **Asbestos Detected:** Negative **Asbestos Type:** Pending **Homogeneous Area:** 1st Floor **Total Approximate Quantity:** 80 SF **Condition:** Significantly Damaged **Material Type:** Misc. **NESHAP Category:** N/A	

TRC | mobile data solutions

KINGSBRIDGE ARMORY ASBESTOS SURVEY
ASBESTOS SAMPLING PHOTOGRAPHIC LOG - OCTOBER 5, 2022

Sample Numbers: 28,29,30 **Material Description:** Floor Debris **Material Color:** Gray **Accessible Material:** Accessible **Asbestos Detected:** Negative **Asbestos Type:** Pending **Homogeneous Area:** 1st Floor **Total Approximate Quantity:** 80 SF **Condition:** Significantly Damaged **Material Type:** Misc. **NESHAP Category:** N/A	
Sample Numbers: N/A **Material Description:** Debris **Material Color:** Gray **Accessible Material:** Inaccessible **Reason Inaccessible:** Not included in the Scope **Asbestos Detected:** Pending **Asbestos Type:** Inaccessible Material **Homogeneous Area:** Southeast Side **Total Approximate Quantity:** TBD **Condition:** N/A **Material Type:** N/A **NESHAP Category:** N/A	

TRC | mobile data solutions

KINGSBRIDGE ARMORY ASBESTOS SURVEY
ASBESTOS SAMPLING PHOTOGRAPHIC LOG - OCTOBER 5, 2022

Sample Numbers: 31,32,33 **Material Description:** Floor Debris **Material Color:** Gray **Accessible Material:** Accessible **Asbestos Detected:** Negative **Asbestos Type:** Pending **Homogeneous Area:** 1st Floor **Total Approximate Quantity:** 80 SF **Condition:** Significantly Damaged **Material Type:** Misc. **NESHAP Category:** N/A	
Sample Numbers: 34,35,36 **Material Description:** Floor Debris **Material Color:** Gray **Accessible Material:** Accessible **Asbestos Detected:** Positive **Asbestos Type:** Chrysotile **Homogeneous Area:** 1st Floor **Total Approximate Quantity:** 80 SF **Condition:** Significantly Damaged **Material Type:** Misc. **NESHAP Category:** RACM	

KINGSBRIDGE ARMORY ASBESTOS SURVEY
ASBESTOS SAMPLING PHOTOGRAPHIC LOG - OCTOBER 5, 2022

Sample Numbers: 37,38,39 **Material Description:** Transite Panel for Electrical Service Debris **Material Color:** Gray **Accessible Material:** Accessible **Asbestos Detected:** Positive **Asbestos Type:** Chrysotile **Homogeneous Area:** 1st Floor **Total Approximate Quantity:** 30 SF **Condition:** Significantly Damaged **Material Type:** Misc. **NESHAP Category:** RACM	
Sample Numbers: 40,41,42 **Material Description:** Floor Debris **Material Color:** Gray **Accessible Material:** Accessible **Asbestos Detected:** Negative **Asbestos Type:** Pending **Homogeneous Area:** 1st Floor **Total Approximate Quantity:** 80 SF **Condition:** Significantly Damaged **Material Type:** Misc. **NESHAP Category:** N/A	

KINGSBRIDGE ARMORY ASBESTOS SURVEY
ASBESTOS SAMPLING PHOTOGRAPHIC LOG - OCTOBER 5, 2022

Sample Numbers: 43,44,45 **Material Description:** Debris on Floor **Material Color:** Gray **Accessible Material:** Accessible **Asbestos Detected:** Negative **Asbestos Type:** Pending **Homogeneous Area:** 1st Floor **Total Approximate Quantity:** 80 SF **Condition:** Significantly Damaged **Material Type:** Misc. **NESHAP Category:** N/A	
Sample Numbers: 46,47,48 **Material Description:** Debris on Floor **Material Color:** Gray **Accessible Material:** Accessible **Asbestos Detected:** Negative **Asbestos Type:** Pending **Homogeneous Area:** 1st Floor **Total Approximate Quantity:** 80 SF **Condition:** Significantly Damaged **Material Type:** Misc. **NESHAP Category:** N/A	

KINGSBRIDGE ARMORY ASBESTOS SURVEY
ASBESTOS SAMPLING PHOTOGRAPHIC LOG - OCTOBER 5, 2022

Sample Numbers: 49,50,51 **Material Description:** Debris on Floor **Material Color:** Gray **Accessible Material:** Accessible **Asbestos Detected:** Negative **Asbestos Type:** Pending **Homogeneous Area:** 1st Floor **Total Approximate Quantity:** 480 SF **Condition:** Significantly Damaged **Material Type:** Misc. **NESHAP Category:** N/A	
Sample Numbers: 52,53,54 **Material Description:** Debris on Floor **Material Color:** Gray **Accessible Material:** Accessible **Asbestos Detected:** Negative **Asbestos Type:** Pending **Homogeneous Area:** 1st Floor **Total Approximate Quantity:** 80 SF **Condition:** Significantly Damaged **Material Type:** Misc. **NESHAP Category:** N/A	

KINGSBRIDGE ARMORY ASBESTOS SURVEY
ASBESTOS SAMPLING PHOTOGRAPHIC LOG - OCTOBER 5, 2022

Sample Numbers: 55,56,57 **Material Description:** Debris on Floor **Material Color:** Gray **Accessible Material:** Accessible **Asbestos Detected:** Negative **Asbestos Type:** Pending **Homogeneous Area:** 1st Floor **Total Approximate Quantity:** 80 SF **Condition:** Significantly Damaged **Material Type:** Misc. **NESHAP Category:** N/A	
Sample Numbers: 58,59,60 **Material Description:** Debris on Floor **Material Color:** Gray **Accessible Material:** Accessible **Asbestos Detected:** Positive **Asbestos Type:** Chrysotile **Homogeneous Area:** 1st Floor **Total Approximate Quantity:** 480 SF **Condition:** Significantly Damaged **Material Type:** Misc. **NESHAP Category:** RACM	

KINGSBRIDGE ARMORY ASBESTOS SURVEY
ASBESTOS SAMPLING PHOTOGRAPHIC LOG - OCTOBER 5, 2022

Sample Numbers: 61,62,63 **Material Description:** Debris on Floor **Material Color:** Gray **Accessible Material:** Accessible **Asbestos Detected:** Negative **Asbestos Type:** Pending **Homogeneous Area:** 1st Floor **Total Approximate Quantity:** 80 SF **Condition:** Significantly Damaged **Material Type:** Misc. **NESHAP Category:** N/A	
Sample Numbers: 64,65,66 **Material Description:** Debris on Floor **Material Color:** Gray **Accessible Material:** Accessible **Asbestos Detected:** Negative **Asbestos Type:** Pending **Homogeneous Area:** 1st Floor **Total Approximate Quantity:** 80 SF **Condition:** Significantly Damaged **Material Type:** Misc. **NESHAP Category:** N/A	

KINGSBRIDGE ARMORY ASBESTOS SURVEY
ASBESTOS SAMPLING PHOTOGRAPHIC LOG - OCTOBER 5, 2022

Sample Numbers: 67,68,69 **Material Description:** Debris on Floor **Material Color:** Gray **Accessible Material:** Accessible **Asbestos Detected:** Negative **Asbestos Type:** Pending **Homogeneous Area:** Balcony **Total Approximate Quantity:** 450 SF **Condition:** Significantly Damaged **Material Type:** Misc. **NESHAP Category:** N/A	
Sample Numbers: 70,71,72,73,74 **Material Description:** Floor Debris **Material Color:** Gray **Accessible Material:** Accessible **Asbestos Detected:** Positive **Asbestos Type:** Chrysotile **Homogeneous Area:** Balcony **Total Approximate Quantity:** 2200 SF **Condition:** Significantly Damaged **Material Type:** Misc. **NESHAP Category:** RACM	

KINGSBRIDGE ARMORY ASBESTOS SURVEY
ASBESTOS SAMPLING PHOTOGRAPHIC LOG - OCTOBER 5, 2022

Sample Numbers: 75,76,77 **Material Description:** Floor Debris **Material Color:** Gray **Accessible Material:** Accessible **Asbestos Detected:** Negative **Asbestos Type:** Pending **Homogeneous Area:** Balcony **Total Approximate Quantity:** 30 SF **Condition:** Significantly Damaged **Material Type:** Misc. **NESHAP Category:** N/A	
Sample Numbers: 78,79,80 **Material Description:** Floor Debris **Material Color:** Gray **Accessible Material:** Accessible **Asbestos Detected:** Negative **Asbestos Type:** Pending **Homogeneous Area:** Balcony **Total Approximate Quantity:** 30 SF **Condition:** Significantly Damaged **Material Type:** Misc. **NESHAP Category:** N/A	

KINGSBRIDGE ARMORY ASBESTOS SURVEY
ASBESTOS SAMPLING PHOTOGRAPHIC LOG - OCTOBER 5, 2022

Sample Numbers: 81,82,83 **Material Description:** Floor Debris **Material Color:** Gray **Accessible Material:** Accessible **Asbestos Detected:** Negative **Asbestos Type:** Pending **Homogeneous Area:** Balcony **Total Approximate Quantity:** 30 SF **Condition:** Significantly Damaged **Material Type:** Misc. **NESHAP Category:** N/A	
Sample Numbers: 84,85,86 **Material Description:** Floor Debris **Material Color:** Gray **Accessible Material:** Accessible **Asbestos Detected:** Negative **Asbestos Type:** Pending **Homogeneous Area:** Balcony **Total Approximate Quantity:** 30 SF **Condition:** Significantly Damaged **Material Type:** Misc. **NESHAP Category:** N/A	

KINGSBRIDGE ARMORY ASBESTOS SURVEY
ASBESTOS SAMPLING PHOTOGRAPHIC LOG - OCTOBER 5, 2022

Sample Numbers: 87,88,89,90,91 **Material Description:** Floor Debris **Material Color:** Gray **Accessible Material:** Accessible **Asbestos Detected:** Negative **Asbestos Type:** Pending **Homogeneous Area:** Balcony **Total Approximate Quantity:** 1500 SF **Condition:** Significantly Damaged **Material Type:** Misc. **NESHAP Category:** N/A	

TRC | mobile data solutions

KINGSBRIDGE ARMORY ASBESTOS SAMPLING
DECEMBER 21, 2022 PHOTOGRAPHIC LOG

Sample Numbers: 01,02,03,04,05,06,07 **Material Description:** Plaster White and Brown **Material Color:** White/Brown/Gray **Accessible Material:** Accessible **Asbestos Detected:** Negative **Asbestos Type:** No Asbestos Detected **Homogeneous Area:** Balcony Turrets **Total Approximate Quantity:** 200 SF **Condition:** Significantly Damaged **Material Type:** Surfacing	
Sample Numbers: 08,09,10 **Material Description:** Insulation Pipe with Wrap **Material Color:** Green **Accessible Material:** Accessible **Asbestos Detected:** Negative **Asbestos Type:** No Asbestos Detected **Homogeneous Area:** Above Balcony on North, South, East and Westsides of Drill Floor **Total Approximate Quantity:** 2,500 LF **Condition:** Good **Material Type:** TSI	

TRC | mobile data solutions

KINGSBRIDGE ARMORY ASBESTOS SAMPLING
DECEMBER 21, 2022 PHOTOGRAPHIC LOG

Sample Numbers: 11,12,13
Material Description: Plaster White and Tan Plaster
Material Color: Gray/Tan/White
Accessible Material: Accessible
Asbestos Detected: Positive
Asbestos Type: 15.00% Chrysotile
Homogeneous Area: Ground Floor Storage Rooms
Total Approximate Quantity: 900 SF
Condition: Damaged
Material Type: Surfacing
NESHAP Category: RACM



TRC | mobile data solutions

KINGSBRIDGE ARMORY ASBESTOS SURVEY
ASBESTOS SAMPLING PHOTOGRAPHIC LOG - JANUARY 16, 2022

Sample Numbers: 01, 02, 03, 04, 05, 06, 07, 08, 09 **Material Description:** Ceiling Plaster - Outer Layer **Material Color:** White **Accessible Material:** Accessible **Asbestos Detected:** Negative **Asbestos Type:** No Asbestos Detected **Homogeneous Area:** Lobby **Total Approximate Quantity:** 3,600 SF **Condition:** Good **Material Type:** Surfacing ,	
Sample Numbers: 10, 11, 12, 13, 14, 15, 16, 17, 18 **Material Description:** Ceiling Plaster - Inner Layer **Material Color:** Brown **Accessible Material:** Accessible **Asbestos Detected:** Negative **Asbestos Type:** No Asbestos Detected **Homogeneous Area:** Lobby **Total Approximate Quantity:** 3,600 SF **Condition:** Good **Material Type:** Surfacing	

TRC | mobile data solutions

KINGSBRIDGE ARMORY ASBESTOS SURVEY
ASBESTOS SAMPLING PHOTOGRAPHIC LOG - JANUARY 16, 2022

Sample Numbers: 19, 20, 21, 22, 23, 24, 25, 26, 27 **Material Description:** Wall Plaster - Outer Layer **Material Color:** White **Accessible Material:** Accessible **Asbestos Detected:** Negative **Asbestos Type:** No Asbestos Detected **Homogeneous Area:** Lobby **Total Approximate Quantity:** 2,200 SF **Condition:** Good **Material Type:** Surfacing	
Sample Numbers: 28, 29, 30, 31, 32, 33, 34, 35, 36 **Material Description:** Wall Plaster - Inner Layer **Material Color:** Brown **Accessible Material:** Accessible **Asbestos Detected:** Negative **Asbestos Type:** No Asbestos Detected **Homogeneous Area:** Lobby **Total Approximate Quantity:** 2,200 SF **Condition:** Good **Material Type:** Surfacing	

TRC | mobile data solutions

KINGSBRIDGE ARMORY ASBESTOS SURVEY
ASBESTOS SAMPLING PHOTOGRAPHIC LOG - JANUARY 19-23, 2022

Sample Numbers: 01, 02, 03 **Material Description:** Lower Wall Paint **Material Color:** Brown **Accessible Material:** Accessible **Asbestos Detected:** Negative **Asbestos Type:** No Asbestos Detected **Homogeneous Area:** Assembly Area - Ground Floor **Total Approximate Quantity:** 7,200 SF **Condition:** Significantly Damaged **Material Type:** Misc.	
Sample Numbers: 04, 05, 06 **Material Description:** Upper Wall Paint **Material Color:** Grey **Accessible Material:** Accessible **Asbestos Detected:** Negative **Asbestos Type:** No Asbestos Detected **Homogeneous Area:** Assembly Area - Ground Floor **Total Approximate Quantity:** 21,600 SF **Condition:** Significantly Damaged **Material Type:** Misc.	

TRC | mobile data solutions

KINGSBRIDGE ARMORY ASBESTOS SURVEY
ASBESTOS SAMPLING PHOTOGRAPHIC LOG - JANUARY 19-23, 2022

Sample Numbers: 07, 08, 09 **Material Description:** Wall Paint **Material Color:** Grey **Accessible Material:** Accessible **Asbestos Detected:** Negative **Asbestos Type:** No Asbestos Detected **Homogeneous Area:** Assembly Area - West, East and North Balconies **Total Approximate Quantity:** 24,000 SF **Condition:** Significantly Damaged **Material Type:** Misc.	
Sample Numbers: 10, 11, 12 **Material Description:** Floor Mortar Patches **Material Color:** Grey **Accessible Material:** Accessible **Asbestos Detected:** Negative **Asbestos Type:** No Asbestos Detected **Homogeneous Area:** Assembly Area - Floor **Total Approximate Quantity:** 360 SF **Condition:** Significantly Damaged **Material Type:** Misc.	

TRC | mobile data solutions

KINGSBRIDGE ARMORY ASBESTOS SURVEY
ASBESTOS SAMPLING PHOTOGRAPHIC LOG - JANUARY 19-23, 2022

Sample Numbers: 13, 14, 15 **Material Description:** Flooring Material **Material Color:** Black **Accessible Material:** Accessible **Asbestos Detected:** Negative **Asbestos Type:** No Asbestos Detected **Homogeneous Area:** Assembly Area - Floor **Total Approximate Quantity:** 6,000 SF **Condition:** Significantly Damaged **Material Type:** Misc.	
Sample Numbers: 16, 17, 18 **Material Description:** Floor Asphalt **Material Color:** Black **Accessible Material:** Accessible **Asbestos Detected:** Negative **Asbestos Type:** No Asbestos Detected **Homogeneous Area:** Assembly Area - Floor **Total Approximate Quantity:** 120,000 SF **Condition:** Significantly Damaged **Material Type:** Misc.	

TRC | mobile data solutions

KINGSBRIDGE ARMORY ASBESTOS SURVEY
ASBESTOS SAMPLING PHOTOGRAPHIC LOG - JANUARY 19-23, 2022

Sample Numbers: 19, 20, 21 **Material Description:** Wall Brick Mortar **Material Color:** Grey **Accessible Material:** Accessible **Asbestos Detected:** Negative **Asbestos Type:** No Asbestos Detected **Homogeneous Area:** Assembly Area and Balconies **Total Approximate Quantity:** 61200 SF **Condition:** Damaged **Material Type:** Misc.	
Sample Numbers: 22, 23, 24 **Material Description:** Floor Paint **Material Color:** Grey **Accessible Material:** Accessible **Asbestos Detected:** Negative **Asbestos Type:** No Asbestos Detected **Homogeneous Area:** Assembly Area **Total Approximate Quantity:** 90,000 SF **Condition:** Damaged **Material Type:** Misc.	

TRC | mobile data solutions

KINGSBRIDGE ARMORY ASBESTOS SURVEY
ASBESTOS SAMPLING PHOTOGRAPHIC LOG - JANUARY 19-23, 2022

Sample Numbers: 25, 26, 27, 28, 29, 30, 31, 32, 33
Material Description: Coating Surfacing Material - Bottom Layer
Material Color: Whited
Accessible Material: Accessible
Asbestos Detected: Negative
Asbestos Type: No Asbestos Detected
Homogeneous Area: Assembly Area and Balconies Walls
Total Approximate Quantity: 61,200 SF
Condition: Significantly Damaged
Material Type: Surfacing



TRC | mobile data solutions

KINGSBRIDGE ARMORY LEAD PAINT SURVEY
PHOTOGRAPHIC LOG - JANUARY 16, 2022

Sample Numbers: LCP- 01 **Sample Location:** Lobby Ceiling **Description:** Light Gray Paint **Laboratory Result (%): 9.75 % Lead** **Substrate:** Plaster **Paint Locations:** Throughout **Quantity of Deteriorated Paint (SF):** TBD	
Sample Numbers: LCP- 02 **Sample Location:** Lobby Wall **Description:** Light Gray Paint **Laboratory Result (%):14.10% Lead** **Substrate:** Plaster **Paint Locations:** Throughout **Quantity of Deteriorated Paint (SF):** TBD	
Sample Numbers: LCP- 03 **Sample Location:** Lobby Wall Foundation **Description:** Dark Gray Paint **Laboratory Result (%):**0.31% Lead **Substrate:** Concrete **Paint Locations:** Throughout **Quantity of Deteriorated Paint (SF):** TBD	

TRC | mobile data solutions

KINGSBRIDGE ARMORY LEAD PAINT SURVEY
PHOTOGRAPHIC LOG - JANUARY 16, 2022

Sample Numbers: LCP- 04 **Sample Location:** Assembly Area Lower Wall / Outside The Lobby **Description:** Brown Paint **Laboratory Result (%):**0.20% Lead **Substrate:** Brick **Paint Locations:** Throughout **Quantity of Deteriorated Paint (SF):** TBD	
Sample Numbers: LCP- 05 **Sample Location:** Assembly Area Upper Wall / Outside The Lobby **Description:** Grey Paint **Laboratory Result (%):**0.40% Lead **Substrate:** Brick **Paint Locations:** Throughout **Quantity of Deteriorated Paint (SF):** TBD	
Sample Numbers: LCP- 06 **Sample Location:** Door Between Assembly Area & The Lobby **Description:** Brown Paint **Laboratory Result (%):**0.08% Lead **Substrate:** Wood **Paint Locations:** Throughout **Quantity of Deteriorated Paint (SF):** TBD	

TRC | mobile data solutions

KINGSBRIDGE ARMORY LEAD PAINT SURVEY
PHOTOGRAPHIC LOG - JANUARY 16, 2022

Sample Numbers: LCP- 07
Sample Location: Assembly Area Floor
Description: Grey Paint
Laboratory Result (%): 0.16% Lead
Substrate: Concrete
Paint Locations: Throughout
Quantity of Deteriorated Paint (SF): TBD



TRC | mobile data solutions

KINGSBRIDGE ARMORY LEAD PAINT SURVEY
PHOTOGRAPHIC LOG - JANUARY 19 -23, 2022

Sample Numbers: LCP - 01 **Sample Location:** Assembly Area - Ground Floor - North Lower Wall **Description:** Brown Paint **Laboratory Result (%): 0.85 % Lead** **Substrate:** Brick **Paint Locations:** Throughout **Quantity of Deteriorated Paint (SF):** 2400	
Sample Numbers: LCP - 02 **Sample Location:** Assembly Area - Ground Floor - East Lower Wall **Description:** Brown Paint **Laboratory Result (%): 14.3 % Lead** **Substrate:** Brick **Paint Locations:** Throughout **Quantity of Deteriorated Paint (SF):** 1200	
Sample Numbers: LCP - 03 **Sample Location:** Assembly Area - Ground Floor - South Lower Wall **Description:** Brown Paint **Laboratory Result (%): 5.01 % Lead** **Substrate:** Brick **Paint Locations:** Throughout **Quantity of Deteriorated Paint (SF):** 2400	

TRC | mobile data solutions

KINGSBRIDGE ARMORY LEAD PAINT SURVEY
PHOTOGRAPHIC LOG - JANUARY 19 -23, 2022

Sample Numbers: LCP - 04 **Sample Location:** Assembly Area - Ground Floor - West Lower Wall **Description:** Brown Paint **Laboratory Result (%): 4.54 % Lead** **Substrate:** Brick **Paint Locations:** Throughout **Quantity of Deteriorated Paint (SF):** 1200	
Sample Numbers: LCP - 05 **Sample Location:** Assembly Area - Ground Floor - North Upper Wall **Description:** Light Grey Paint **Laboratory Result (%):** 0.45 % Lead **Substrate:** Brick **Paint Locations:** Throughout **Quantity of Deteriorated Paint (SF):** 7200	
Sample Numbers: LCP - 06 **Sample Location:** Assembly Area - Ground Floor - East Upper Wall **Description:** Light Grey Paint **Laboratory Result (%):** 0.28 % Lead **Substrate:** Brick **Paint Locations:** Throughout **Quantity of Deteriorated Paint (SF):** 3600	

TRC | mobile data solutions

KINGSBRIDGE ARMORY LEAD PAINT SURVEY
PHOTOGRAPHIC LOG - JANUARY 19 -23, 2022

Sample Numbers: LCP - 07 **Sample Location:** Assembly Area - Ground Floor - South Upper Wall **Description:** Light Grey Paint **Laboratory Result (%) :**0.34 % Lead **Substrate:** Brick **Paint Locations:** Throughout **Quantity of Deteriorated Paint (SF):** 7200	
Sample Numbers: LCP - 08 **Sample Location:** Assembly Area - Ground Floor - West Upper Wall **Description:** Light Grey Paint **Laboratory Result (%):** 0.15 Lead **Substrate:** Brick **Paint Locations:** Throughout **Quantity of Deteriorated Paint (SF):** 3600	
Sample Numbers: LCP - 09 **Sample Location:** Assembly Area - West Balcony Wall **Description:** Light Grey Paint **Laboratory Result (%):** 0.40 % Lead **Substrate:** Brick **Paint Locations:** Throughout **Quantity of Deteriorated Paint (SF):** 6000	

TRC | mobile data solutions

KINGSBRIDGE ARMORY LEAD PAINT SURVEY
PHOTOGRAPHIC LOG - JANUARY 19 -23, 2022

Sample Numbers: LCP - 10 **Sample Location:** Assembly Area - East Balcony Wall **Description:** Light Grey Paint **Laboratory Result (%):** 0.41 % Lead **Substrate:** Brick **Paint Locations:** Throughout **Quantity of Deteriorated Paint (SF):** 6000	
Sample Numbers: LCP - 11 **Sample Location:** Assembly Area - North Balcony Wall **Description:** Light Grey Paint **Laboratory Result (%):** 0.28 % Lead **Substrate:** Brick **Paint Locations:** Throughout **Quantity of Deteriorated Paint (SF):** 12000	
Sample Numbers: LCP - 12 **Sample Location:** Assembly Area Floor **Description:** Grey Paint **Laboratory Result (%):** 0.18 % Lead **Substrate:** Concrete **Paint Locations:** Throughout **Quantity of Deteriorated Paint (SF):** 90000	

TRC | mobile data solutions

KINGSBRIDGE ARMORY ASBESTOS SURVEY
ASBESTOS SAMPLING PHOTOLOG – February 1, 2023
Above East and West Balcony Façades

Sample Numbers: 01, 02, 03
Material Description: Green Window Fiber Corrugated Panels
Material Color: Green
Accessible Material: Accessible
Asbestos Detected: Negative
Asbestos Type: No Asbestos Detected
Homogeneous Area: North Balcony
Total Approximate Quantity: 2,500 SF
Condition: Significantly Damaged
Material Type: Misc.



KINGSBRIDGE ARMORY ASBESTOS SURVEY
ASBESTOS SAMPLING PHOTOLOG
APRIL 17TH TO APRIL 25TH, 2023

Sample Numbers: 01, 02, 03, 04, 05, 06, 07, 08, 09 **Material Description:** Ceiling Plaster - Outer Layer **Material Color:** White **Accessible Material:** Accessible **Asbestos Detected:** Negative **Asbestos Type:** No Asbestos Detected **Homogeneous Area:** First Floor / Drill Floor, First Floor Mezzanine, Second Floor, Third Floor, Fourth Floor & Fifth Floor **Total Approximate Quantity:** 64,000 SF **Condition:** Significantly Damaged **Material Type:** Surfacing	
Sample Numbers: 10, 11, 12, 13, 14, 15, 16, 17, 18 **Material Description:** Ceiling Plaster - Inner Layer **Material Color:** Brown **Accessible Material:** Accessible **Asbestos Detected:** Positive **Asbestos Type:** 2.30% Chrysotile **Homogeneous Area:** First Floor / Drill Floor, First Floor Mezzanine, Second Floor, Third Floor, Fourth Floor and Fifth Floor **Condition:** Significantly Damaged **Material Type:** Surfacing	

TRC | mobile data solutions

KINGSBRIDGE ARMORY ASBESTOS SURVEY
ASBESTOS SAMPLING PHOTOLOG
APRIL 17TH TO APRIL 25TH, 2023

Sample Numbers: 19, 20, 21, 22, 23, 24, 25, 26, 27 **Material Description:** Wall Plaster - Outer Layer **Material Color:** White **Accessible Material:** Accessible **Asbestos Detected:** Negative **Asbestos Type:** No Asbestos Detected **Homogeneous Area:** First Floor / Drill Floor, First Floor Mezzanine, Second Floor, Third Floor, Fourth Floor And Fifth Floor **Total Approximate Quantity:** 210,000 SF **Condition:** Significantly Damaged **Material Type:** Surfacing	
Sample Numbers: 28, 29, 30, 31, 32, 33, 34, 35, 36 **Material Description:** Wall Plaster - Inner Layer **Material Color:** Brown **Accessible Material:** Accessible **Asbestos Detected:** Positive **Asbestos Type:** 2.30% Chrysotile **Homogeneous Area:** First Floor / Drill Floor, First Floor Mezzanine, Second Floor, Third Floor, Fourth Floor and Fifth Floor **Condition:** Significantly Damaged **Material Type:** Surfacing	

TRC | mobile data solutions

KINGSBRIDGE ARMORY ASBESTOS SURVEY
ASBESTOS SAMPLING PHOTOLOG
APRIL 17TH TO APRIL 25TH, 2023

Sample Numbers: 37, 38, 39 **Material Description:** Wall Plaster **Material Color:** Grey **Accessible Material:** Accessible **Asbestos Detected:** Positive **Asbestos Type:** 13.00% Chrysotile **Homogeneous Area:** First Floor / Drill Floor - Column A6 **Condition:** Damaged **Material Type:** Surfacing **NESHAP Category:** RACM	
Sample Numbers: 40, 41, 42 **Material Description:** Cloth Wrap Material on Pipe **Material Color:** Grey **Accessible Material:** Accessible **Asbestos Detected:** Positive **Asbestos Type:** 40.00% Chrysotile **Homogeneous Area:** Second Floor 2SE-3 Closet. **Condition:** Damaged **Material Type:** Surfacing **NESHAP Category:** RACM	

TRC | mobile data solutions

KINGSBRIDGE ARMORY ASBESTOS SURVEY
ASBESTOS SAMPLING PHOTOLOG
APRIL 17TH TO APRIL 25TH, 2023

Sample Numbers: 43, 44, 45 **Material Description:** TSI - Pipe Insulation Debris On The Floor **Material Color:** Grey **Accessible Material:** Accessible **Asbestos Detected:** Positive **Asbestos Type:** 27.00% Chrysotile **Homogeneous Area:** First Floor (Offices), First Floor Mezzanine (Offices), Second Floor, Third Floor, Fourth Floor and Fifth Floor, Sub Basement, Basement and Basement Mezzanine **Condition:** Significantly Damaged **Material Type:** Misc. **NESHAP Category:** RACM	
Sample Numbers: 46, 47, 48, 49, 50, 51, 52, 53, 54 **Material Description:** Ceiling Plaster - Outer Layer **Material Color:** White **Accessible Material:** Accessible **Asbestos Detected:** Negative **Asbestos Type:** No Asbestos Detected **Homogeneous Area:** Sub Basement, Basement & Basement Mezzanine **Total Approximate Quantity:** 214,400 SF **Condition:** Significantly Damaged **Material Type:** Surfacing	

TRC | mobile data solutions

KINGSBRIDGE ARMORY ASBESTOS SURVEY
ASBESTOS SAMPLING PHOTOLOG
APRIL 17TH TO APRIL 25TH, 2023

Sample Numbers: 55, 56, 57, 58, 59, 60, 61, 62, 63 **Material Description:** Ceiling Plaster - Inner Layer **Material Color:** Brown **Accessible Material:** Accessible **Asbestos Detected:** Negative **Asbestos Type:** No Asbestos Detected **Homogeneous Area:** Sub Basement, Basement & Basement Mezzanine **Total Approximate Quantity:** 214,400 SF **Condition:** Significantly Damaged **Material Type:** Surfacing	
Sample Numbers: 64, 65, 66, 67, 68, 69, 70, 71, 72 **Material Description:** Wall Plaster - Outer Layer **Material Color:** White **Accessible Material:** Accessible **Asbestos Detected:** Negative **Asbestos Type:** No Asbestos Detected **Homogeneous Area:** Sub Basement, Basement & Basement Mezzanine **Total Approximate Quantity:** 284,800 SF **Condition:** Significantly Damaged **Material Type:** Surfacing	

TRC | mobile data solutions

KINGSBRIDGE ARMORY ASBESTOS SURVEY
ASBESTOS SAMPLING PHOTOLOG
APRIL 17TH TO APRIL 25TH, 2023

Sample Numbers: 73, 74, 75, 76, 77, 78, 79, 80, 81 **Material Description:** Wall Plaster - Inner Layer **Material Color:** Brown **Accessible Material:** Accessible **Asbestos Detected:** Negative **Asbestos Type:** No Asbestos Detected **Homogeneous Area:** Sub Basement, Basement & Basement Mezzanine **Total Approximate Quantity:** 284,800 SF **Condition:** Significantly Damaged **Material Type:** Surfacing	
Sample Numbers: 82, 83, 84, 85, 86 **Material Description:** Wall Plaster - Outer Layer **Material Color:** White **Accessible Material:** Accessible **Asbestos Detected:** Negative **Asbestos Type:** No Asbestos Detected **Homogeneous Area:** Sub Basement, Basement & Basement Mezzanine **Total Approximate Quantity:** 8,000 SF **Condition:** Significantly Damaged **Material Type:** Surfacing	

TRC | mobile data solutions

KINGSBRIDGE ARMORY ASBESTOS SURVEY
ASBESTOS SAMPLING PHOTOLOG
APRIL 17TH TO APRIL 25TH, 2023

Sample Numbers: 87, 88, 89, 90, 91 **Material Description:** Wall Plaster - Inner Layer **Material Color:** Grey **Accessible Material:** Accessible **Asbestos Detected:** Negative **Asbestos Type:** No Asbestos Detected **Homogeneous Area:** Sub Basement, Basement & Basement Mezzanine **Total Approximate Quantity:** 8,000 SF **Condition:** Significantly Damaged **Material Type:** Surfacing	
Sample Numbers: 92, 93 **Material Description:** 12x12 Ceilings Tile **Material Color:** Grey **Accessible Material:** Accessible **Asbestos Detected:** Negative **Asbestos Type:** No Asbestos Detected **Homogeneous Area:** First Floor / Drill Floor - Room 1W-8 **Total Approximate Quantity:** 200 SF **Condition:** Significantly Damaged **Material Type:** Misc.	

TRC | mobile data solutions

KINGSBRIDGE ARMORY ASBESTOS SURVEY
ASBESTOS SAMPLING PHOTOLOG
APRIL 17TH TO APRIL 25TH, 2023

Sample Numbers: 94, 95 **Material Description:** Glue Dollops Associated With Ceiling Tiles **Material Color:** Brown **Accessible Material:** Accessible **Asbestos Detected:** Negative **Asbestos Type:** No Asbestos Detected **Homogeneous Area:** First Floor / Drill Floor - Room 1W-8 **Total Approximate Quantity:** 200 SF **Condition:** Significantly Damaged **Material Type:** Misc.	
Sample Numbers: 96, 97, 98 **Material Description:** Cinder Block Mortar **Material Color:** Grey **Accessible Material:** Accessible **Asbestos Detected:** Negative **Asbestos Type:** No Asbestos Detected **Homogeneous Area:** Throughout **Total Approximate Quantity:** 18,000 SF **Condition:** Significantly Damaged **Material Type:** Misc.	

TRC | mobile data solutions

KINGSBRIDGE ARMORY ASBESTOS SURVEY
ASBESTOS SAMPLING PHOTOLOG
APRIL 17TH TO APRIL 25TH, 2023

Sample Numbers: 99, 100, 101 **Material Description:** Glazed Brick Mortar **Material Color:** Grey **Accessible Material:** Accessible **Asbestos Detected:** Negative **Asbestos Type:** No Asbestos Detected **Homogeneous Area:** First Floor / Drill Floor - Restrooms / Locker Room **Total Approximate Quantity:** 2,200 SF **Condition:** Significantly Damaged **Material Type:** Misc.	
Sample Numbers: 102, 103 **Material Description:** Linoleum 12x12 Tile with (1”x1” Tile Pattern) & Adhesive **Material Color:** Grey **Accessible Material:** Accessible **Asbestos Detected:** Negative **Asbestos Type:** No Asbestos Detected **Homogeneous Area:** First Floor / Drill Floor - Restrooms / Locker Room **Total Approximate Quantity:** 1,800 SF **Condition:** Significantly Damaged **Material Type:** Misc.	

TRC | mobile data solutions

KINGSBRIDGE ARMORY ASBESTOS SURVEY
ASBESTOS SAMPLING PHOTOLOG
APRIL 17TH TO APRIL 25TH, 2023

Sample Numbers: 104, 105 **Material Description:** 12x12 Ceiling Tile **Material Color:** Brown **Accessible Material:** Accessible **Asbestos Detected:** Negative **Asbestos Type:** No Asbestos Detected **Homogeneous Area:** First Floor / Drill Floor - Room 1W-6 **Total Approximate Quantity:** 800 SF **Condition:** Significantly Damaged **Material Type:** Misc.	
Sample Numbers: 106, 107 **Material Description:** Mastic for 12x12 Wood Grain Pattern Floor Tile **Material Color:** Black **Accessible Material:** Accessible **Asbestos Detected:** Trace **Asbestos Type:** Trace (<1% Chrysotile) **Homogeneous Area:** First Floor / Drill Floor - Room 1W-6 **Total Approximate Quantity:** 800 SF **Condition:** Significantly Damaged **Material Type:** Misc.	

TRC | mobile data solutions

KINGSBRIDGE ARMORY ASBESTOS SURVEY
ASBESTOS SAMPLING PHOTOLOG
APRIL 17TH TO APRIL 25TH, 2023

Sample Numbers: 108, 109 **Material Description:** 12x12 Floor Tile **Material Color:** Wood Grain Pattern **Accessible Material:** Accessible **Asbestos Detected:** Positive **Asbestos Type:** 9.00% Chrysotile **Homogeneous Area:** First Floor / Drill Floor - Room 1W-6 **Condition:** Significantly Damaged **Material Type:** Misc. **NESHAP Category:** RACM	
Sample Numbers: 110, 111, 199 **Material Description:** Mastic for 9x9 Blue & Red Floor Tiles **Material Color:** Black **Accessible Material:** Accessible **Asbestos Detected:** Trace **Asbestos Type:** Trace (<1% Chrysotile) **Homogeneous Area:** First Floor / Drill Floor - Room 1W-4, First Floor Mezzanine Room WM-4, Second Floor 2SW-7, Third, Floor Lounge & East Tower **Total Approximate Quantity:** 4,420 SF **Condition:** Significantly Damaged **Material Type:** Misc.	

TRC | mobile data solutions

KINGSBRIDGE ARMORY ASBESTOS SURVEY
ASBESTOS SAMPLING PHOTOLOG
APRIL 17TH TO APRIL 25TH, 2023

Sample Numbers: 112, 113 **Material Description:** 9x9 Floor Tile **Material Color:** Blue **Accessible Material:** Accessible **Asbestos Detected:** Positive **Asbestos Type:** 6.70% Chrysotile **Homogeneous Area:** First Floor / Drill Floor - Room 1W-4 **Condition:** Significantly Damaged **Material Type:** Misc. **NESHAP Category:** RACM	
Sample Numbers: 114, 115, 200 **Material Description:** 9x9 Floor Tile **Material Color:** Red **Accessible Material:** Accessible **Asbestos Detected:** Positive **Asbestos Type:** 7.10% Chrysotile **Homogeneous Area:** First Floor / Drill Floor - Room 1W-4, First Floor / Drill Floor - Room 1E-5, First Floor / Drill Floor - Room 1E-6, First Floor Mezzanine Room WM-4, Second Floor 2SW-7, Second Floor SWT-1, Second Floor 2SE-6, Second Floor 2SE-1A & 2SE-1B, 3rd Floor Lounge & East Tower **Condition:** Significantly Damaged **Material Type:** Misc. **NESHAP Category:** RACM	

KINGSBRIDGE ARMORY ASBESTOS SURVEY
ASBESTOS SAMPLING PHOTOLOG
APRIL 17TH TO APRIL 25TH, 2023

Sample Numbers: 116, 117 **Material Description:** Mastic for 9x9 Black & 9x9 Brown Floor Tile **Material Color:** Black **Accessible Material:** Accessible **Asbestos Detected:** Trace **Asbestos Type:** Trace (<1% Chrysotile) **Homogeneous Area:** First Floor / Drill Floor - Room 1W-3, First Floor / Drill Floor-Room 1E-2, First Floor / Drill Floor - Room 1E-4 East & West Storage Rooms - Bottom Layer, First Floor / Drill Floor - Room 1E-1 **Total Approximate Quantity:** 2,580 SF **Condition:** Significantly Damaged **Material Type:** Misc.	
Sample Numbers: 118, 119 **Material Description:** 9x9 Floor Tile **Material Color:** Black **Accessible Material:** Accessible **Asbestos Detected:** Positive **Asbestos Type:** 2.30% Chrysotile **Homogeneous Area:** First Floor / Drill Floor - Room 1W-3, First Floor / Drill Floor - Room 1E-2, First Floor / Drill Floor - Room 1E-1 **Condition:** Significantly Damaged **Material Type:** Misc. **NESHAP Category:** RACM	

KINGSBRIDGE ARMORY ASBESTOS SURVEY
ASBESTOS SAMPLING PHOTOLOG
APRIL 17TH TO APRIL 25TH, 2023

Sample Numbers: 120, 121 **Material Description:** 9x9 Floor Tile **Material Color:** Brown **Accessible Material:** Accessible **Asbestos Detected:** Positive **Asbestos Type:** 5.90% Chrysotile **Homogeneous Area:** First Floor / Drill Floor - Room 1W-3, First Floor / Drill Floor - Room 1E-2, First Floor / Drill Floor-Room 1E-4 East & West Storage Rooms - Bottom Layer, First Floor / Drill Floor - Room 1E-1 **Condition:** Significantly Damaged **Material Type:** Misc. **NESHAP Category:** RACM	
Sample Numbers: N/A **Material Description:** Assume ACM Floor – No Access Under The Plywood Floor **Material Color:** Not Indicated **Accessible Material:** Inaccessible **Reason Inaccessible:** No Access – Solid Flooring **Asbestos Detected:** Pending **Asbestos Type:** Inaccessible Material **Homogeneous Area:** First Floor / Drill Floor - Room 1W-2 **Total Approximate Quantity:** 800 SF **Material Type:** Misc.	

TRC | mobile data solutions

KINGSBRIDGE ARMORY ASBESTOS SURVEY
ASBESTOS SAMPLING PHOTOLOG
APRIL 17TH TO APRIL 25TH, 2023

Sample Numbers: 122, 123, 209 **Material Description:** Mastic for Black 9x9 Floor Tiles **Material Color:** Black **Accessible Material:** Accessible **Asbestos Detected:** Negative **Asbestos Type:** No Asbestos Detected **Homogeneous Area:** First Floor / Drill Floor - Room 1W-1, Second Floor 2SE-2, Second Floor 2SE-4, Second Floor 2SE-5 **Total Approximate Quantity:** 2,360 SF **Condition:** Significantly Damaged **Material Type:** Misc.	
Sample Numbers: 124, 125, 210 **Material Description:** 9x9 Floor Tile **Material Color:** Black **Accessible Material:** Accessible **Asbestos Detected:** Positive **Asbestos Type:** 3.20% Chrysotile **Homogeneous Area:** First Floor / Drill Floor - Room 1W-1, Second Floor 2SE-2, Second Floor 2SE-4, Second Floor 2SE-5 **Condition:** Significantly Damaged **Material Type:** Misc. **NESHAP Category:** RACM	

TRC | mobile data solutions

KINGSBRIDGE ARMORY ASBESTOS SURVEY
ASBESTOS SAMPLING PHOTOLOG
APRIL 17TH TO APRIL 25TH, 2023

Sample Numbers: 126, 127 **Material Description:** Flooring Material - Bottom Layer **Material Color:** Brown **Accessible Material:** Accessible **Asbestos Detected:** Negative **Asbestos Type:** No Asbestos Detected **Homogeneous Area:** First Floor / Drill Floor - Room 1W-1 Storage **Total Approximate Quantity:** 180 SF **Condition:** Significantly Damaged **Material Type:** Misc.	
Sample Numbers: 128, 129 **Material Description:** Floor Linoleum & Adhesive - Top Layer **Material Color:** Beige **Accessible Material:** Accessible **Asbestos Detected:** Negative **Asbestos Type:** No Asbestos Detected **Homogeneous Area:** First Floor / Drill Floor - Rm 1W-1 East Storage **Total Approximate Quantity:** 90 SF **Condition:** Significantly Damaged **Material Type:** Misc.	

KINGSBRIDGE ARMORY ASBESTOS SURVEY
ASBESTOS SAMPLING PHOTOLOG
APRIL 17TH TO APRIL 25TH, 2023

Sample Numbers: 130, 131 **Material Description:** Mastic Associated With 9x9 Linoleum Tile **Material Color:** Black **Accessible Material:** Accessible **Asbestos Detected:** Negative **Asbestos Type:** No Asbestos Detected **Homogeneous Area:** First Floor / Drill Floor-Rm 1W-1 West Storage Rm **Total Approximate Quantity:** 90 SF **Condition:** Significantly Damaged **Material Type:** Misc.	
Sample Numbers: 132, 133 **Material Description:** 9x9 Linoleum Floor Tile **Material Color:** Beige **Accessible Material:** Accessible **Asbestos Detected:** Trace **Asbestos Type:** Trace (<1% Chrysotile) **Homogeneous Area:** First Floor /Drill Floor -Rm 1W-1 West Storage Rm **Total Approximate Quantity:** 90 SF **Condition:** Significantly Damaged **Material Type:** Misc.	

KINGSBRIDGE ARMORY ASBESTOS SURVEY
ASBESTOS SAMPLING PHOTOLOG
APRIL 17TH TO APRIL 25TH, 2023

Sample Numbers: N/A **Material Description:** East & West Storage Rooms-No Access **Material Color:** Not Indicated **Accessible Material:** Non-Suspect **Reason Inaccessible:** Piled with Waste Materials **Homogeneous Area:** First Floor / Drill Floor - Rooms: 1W-1 To 1W-6 And 1E-1 To 1E-6 - Limited Access.	
Sample Numbers: 134, 135 **Material Description:** Floor Linoleum & Adhesive **Material Color:** Brown **Accessible Material:** Accessible **Asbestos Detected:** Negative **Asbestos Type:** No Asbestos Detected **Homogeneous Area:** First Floor / Drill Floor - Room 1E-3 East And West Storage Rooms , First Floor / Drill Floor - Room 1E-4 East And West Storage Rooms - Top Layer **Total Approximate Quantity:** 360 SF **Condition:** Significantly Damaged **Material Type:** Misc.	

KINGSBRIDGE ARMORY ASBESTOS SURVEY
ASBESTOS SAMPLING PHOTOLOG
APRIL 17TH TO APRIL 25TH, 2023

Sample Numbers: 136, 137, 207 **Material Description:** Mastic for Green 9x9 Floor Tile **Material Color:** Black **Accessible Material:** Accessible **Asbestos Detected:** Positive **Asbestos Type:** 1.10% Chrysotile **Homogeneous Area:** First Floor / Drill Floor - Room 1E-4, 1st Floor Mezzanine Room WM-4, Second Floor SET-1 **Condition:** Significantly Damaged **Material Type:** Misc. **NESHAP Category:** RACM	
Sample Numbers: 138, 139, 208 **Material Description:** 9x9 Floor Tile **Material Color:** Green **Accessible Material:** Accessible **Asbestos Detected:** Positive **Asbestos Type:** 4.60% Chrysotile **Homogeneous Area:** First Floor / Drill Floor - Room 1E-4, 1st Floor Mezzanine Room WM-4, Second Floor SET-1 **Condition:** Significantly Damaged **Material Type:** Misc. **NESHAP Category:** RACM	

KINGSBRIDGE ARMORY ASBESTOS SURVEY
ASBESTOS SAMPLING PHOTOLOG
APRIL 17TH TO APRIL 25TH, 2023

Sample Numbers: 140, 141, 204 **Material Description:** Mastic for 9x9 Grey & 9x9 Red Floor Tile **Material Color:** Black **Accessible Material:** Accessible **Asbestos Detected:** Trace **Asbestos Type:** Trace (<1% Chrysotile) **Homogeneous Area:** First Floor / Drill Floor - Room 1E-5, First Floor / Drill Floor - Room 1E-6, Second Floor SWT-1, Second Floor 2SE-6, Second Floor 2SE-1A & 2SE-1B **Total Approximate Quantity:** 2,410 SF **Condition:** Significantly Damaged **Material Type:** Misc.	
Sample Numbers: 142, 143 **Material Description:** 9x9 Floor Tile **Material Color:** Grey **Accessible Material:** Accessible **Asbestos Detected:** Positive **Asbestos Type:** 5.40% Chrysotile **Homogeneous Area:** First Floor / Drill Floor - Room 1E-5, First Floor / Drill Floor - Room 1E-6 **Condition:** Significantly Damaged **Material Type:** Misc. **NESHAP Category:** RACM	

KINGSBRIDGE ARMORY ASBESTOS SURVEY
ASBESTOS SAMPLING PHOTOLOG
APRIL 17TH TO APRIL 25TH, 2023

Sample Numbers: 144, 145, 203 **Material Description:** 9x9 Floor Tile **Material Color:** Tan **Accessible Material:** Accessible **Asbestos Detected:** Positive **Asbestos Type:** 6.20% Chrysotile **Homogeneous Area:** First Floor / Drill Floor - Room 1E-2, Second Floor SWT-1, third, Floor East Apartment and Tower **Condition:** Significantly Damaged **Material Type:** Misc. **NESHAP Category:** RACM	
Sample Numbers: 146, 147 **Material Description:** 2x4 Ceiling Tile **Material Color:** Grey **Accessible Material:** Accessible **Asbestos Detected:** Negative **Asbestos Type:** 1.10% Chrysotile **Homogeneous Area:** First Floor / Drill Floor - Room 1E-3 **Total Approximate Quantity:** 800 SF **Condition:** Significantly Damaged **Material Type:** Misc. **NESHAP Category:** RACM	

TRC | mobile data solutions

KINGSBRIDGE ARMORY ASBESTOS SURVEY
ASBESTOS SAMPLING PHOTOLOG
APRIL 17TH TO APRIL 25TH, 2023

Sample Numbers: 148, 149, 150 **Material Description:** Wall Mortar **Material Color:** Grey **Accessible Material:** Accessible **Asbestos Detected:** Negative **Asbestos Type:** No Asbestos Detected **Homogeneous Area:** First Floor / Drill Floor- Rm 1E-7 & Men Restroom **Total Approximate Quantity:** 3,600 SF **Condition:** Good **Material Type:** Misc.	
Sample Numbers: 151, 152, 153, 283, 284, 285, 286, 287, 288 **Material Description:** Floor Mortar Underneath Hardwood Floor **Material Color:** Grey **Accessible Material:** Accessible **Asbestos Detected:** Negative **Asbestos Type:** No Asbestos Detected **Homogeneous Area:** First Floor / Drill Floor, First Floor Mezzanine, Second Floor And Third Floor , Basement And Basement Mezzanine **Total Approximate Quantity:** 70,800 SF **Condition:** Significantly Damaged **Material Type:** Misc.	

KINGSBRIDGE ARMORY ASBESTOS SURVEY
ASBESTOS SAMPLING PHOTOLOG
APRIL 17TH TO APRIL 25TH, 2023

Sample Numbers: 154, 155, 156 **Material Description:** Floor Screed Underneath Hardwood Floor **Material Color:** White **Accessible Material:** Accessible **Asbestos Detected:** Negative **Asbestos Type:** No Asbestos Detected **Homogeneous Area:** First Floor / Drill Floor, First Floor Mezzanine, Second Floor & Third Floor **Total Approximate Quantity:** 52,000 SF **Condition:** Significantly Damaged **Material Type:** Misc.	
Sample Numbers: 157, 158, 201 **Material Description:** Mastic for Brown 9x9 Floor Tile **Material Color:** Black **Accessible Material:** Accessible **Asbestos Detected:** Trace **Asbestos Type:** Trace (<1% Chrysotile) **Homogeneous Area:** 1st Floor Mezzanine Room EM-6, 1st Floor Mezzanine Room EM-5, 1st Floor Mezzanine Room EM-4, 1st Floor Mezzanine Room EM-3, 1st Floor Mezzanine Room EM-2, Second Floor 2SW-5, 2SW-4, 2SW-3, 2SW-2, Second Floor 2SE-3, Second Floor 2SE-6, Second Floor 2SE-7, 3rd Floor West Tower **Total Approximate Quantity:** 5,280 SF **Condition:** Significantly Damaged **Material Type:** Misc.	

TRC | mobile data solutions

KINGSBRIDGE ARMORY ASBESTOS SURVEY
ASBESTOS SAMPLING PHOTOLOG
APRIL 17TH TO APRIL 25TH, 2023

Sample Numbers: 159, 160, 202 **Material Description:** 9x9 Floor Tile **Material Color:** Brown **Accessible Material:** Accessible **Asbestos Detected:** Positive **Asbestos Type:** 4.40% Chrysotile **Homogeneous Area:** 1st Floor Mezzanine Room EM-6, 1st Floor Mezzanine Room EM-5, 1st Floor Mezzanine Room EM-4, 1st Floor Mezzanine Room EM-3, 1st Floor Mezzanine Room EM-2, Second Floor 2SW-5, 2SW-4, 2SW-3, 2SW-2, Second Floor 2SE-3, Second Floor 2SE-6, Second Floor 2SE-7, 3rd Floor West Tower **Condition:** Significantly Damaged **Material Type:** Misc. **NESHAP Category:** RACM	
Sample Numbers: 161, 162 **Material Description:** Mastic for 12x12 Linoleum Tile **Material Color:** Black **Accessible Material:** Accessible **Asbestos Detected:** Positive **Asbestos Type:** 2.00% Chrysotile **Homogeneous Area:** 1st Floor Mezzanine Room EM-1 **Condition:** Significantly Damaged **Material Type:** Misc. **NESHAP Category:** RACM	

KINGSBRIDGE ARMORY ASBESTOS SURVEY
ASBESTOS SAMPLING PHOTOLOG
APRIL 17TH TO APRIL 25TH, 2023

Sample Numbers: 163, 164 **Material Description:** 12x12 Linoleum Tile **Material Color:** Tan **Accessible Material:** Accessible **Asbestos Detected:** Positive **Asbestos Type:** 5.10% Chrysotile **Homogeneous Area:** 1st Floor Mezzanine Room EM-1 **Condition:** Significantly Damaged **Material Type:** Misc. **NESHAP Category:** RACM	
Sample Numbers: 165, 166 **Material Description:** Mastic for 9x9 Linoleum Floor Tile **Material Color:** Black **Accessible Material:** Accessible **Asbestos Detected:** Positive **Asbestos Type:** 1.10% Chrysotile **Homogeneous Area:** 1st Floor Mezzanine Room WM-1 **Condition:** Significantly Damaged **Material Type:** Misc. **NESHAP Category:** RACM	

TRC | mobile data solutions

KINGSBRIDGE ARMORY ASBESTOS SURVEY
ASBESTOS SAMPLING PHOTOLOG
APRIL 17TH TO APRIL 25TH, 2023

Sample Numbers: 167, 168 **Material Description:** 9x9 Linoleum Floor Tile **Material Color:** Tan **Accessible Material:** Accessible **Asbestos Detected:** Positive **Asbestos Type:** 5.60% Chrysotile **Homogeneous Area:** 1st Floor Mezzanine Room WM-1 **Condition:** Significantly Damaged **Material Type:** Misc. **NESHAP Category:** RACM	
Sample Numbers: 169, 170, 205 **Material Description:** Mastic for 9x9 Grey Floor Tile **Material Color:** Black **Accessible Material:** Accessible **Asbestos Detected:** Positive **Asbestos Type:** 1.20% Chrysotile **Homogeneous Area:** 1st Floor Mezzanine Room WM-3, Second Floor 2SE-1A & 2SE-1B, Second Floor SET-1 **Condition:** Significantly Damaged **Material Type:** Misc. **NESHAP Category:** RACM	

KINGSBRIDGE ARMORY ASBESTOS SURVEY
ASBESTOS SAMPLING PHOTOLOG
APRIL 17TH TO APRIL 25TH, 2023

Sample Numbers: 171, 172, 206 **Material Description:** 9x9 Floor Tile **Material Color:** Grey **Accessible Material:** Accessible **Asbestos Detected:** Positive **Asbestos Type:** 4.30% Chrysotile **Homogeneous Area:** 1st Floor Mezzanine Room WM-3, Second Floor 2SE-1A & 2SE-1B, Second Floor SET-1 **Condition:** Significantly Damaged **Material Type:** Misc. **NESHAP Category:** RACM	
Sample Numbers: 173, 174 **Material Description:** Wall Card Board **Material Color:** Brown **Accessible Material:** Accessible **Asbestos Detected:** Negative **Asbestos Type:** No Asbestos Detected **Homogeneous Area:** Throughout **Total Approximate Quantity:** 18,600 SF **Condition:** Significantly Damaged **Material Type:** Misc.	

KINGSBRIDGE ARMORY ASBESTOS SURVEY
ASBESTOS SAMPLING PHOTOLOG
APRIL 17TH TO APRIL 25TH, 2023

Sample Numbers: 175, 176, 177 **Material Description:** Wall Ceramic Tile Grout **Material Color:** Grey **Accessible Material:** Accessible **Asbestos Detected:** Negative **Asbestos Type:** No Asbestos Detected **Homogeneous Area:** 1st Floor Mezzanine - 12 Bathrooms , Second Floor & Third Floor - 10 Bathrooms **Total Approximate Quantity:** 3804 SF **Condition:** Significantly Damaged **Material Type:** Misc.	
Sample Numbers: 178, 179, 180 **Material Description:** Wall Ceramic Tile Mortar **Material Color:** Grey **Accessible Material:** Accessible **Asbestos Detected:** Negative **Asbestos Type:** No Asbestos Detected **Homogeneous Area:** 1st Floor Mezzanine - 12 Bathrooms , Second Floor & Third Floor - 10 Bathrooms **Total Approximate Quantity:** 3,804 SF **Condition:** Significantly Damaged **Material Type:** Misc.	

TRC | mobile data solutions

KINGSBRIDGE ARMORY ASBESTOS SURVEY
ASBESTOS SAMPLING PHOTOLOG
APRIL 17TH TO APRIL 25TH, 2023

Sample Numbers: 181, 182, 183 **Material Description:** Floor Ceramic Tile Grout **Material Color:** Grey **Accessible Material:** Accessible **Asbestos Detected:** Negative **Asbestos Type:** No Asbestos Detected **Homogeneous Area:** 1st Floor Mezzanine - 12 Bathrooms , Second Floor & Third Floor - 10 Bathrooms **Total Approximate Quantity:** 1220 SF **Condition:** Significantly Damaged **Material Type:** Misc.	
Sample Numbers: 184, 185, 186 **Material Description:** Floor Ceramic Tile Mortar **Material Color:** Grey **Accessible Material:** Accessible **Asbestos Detected:** Trace **Asbestos Type:** 0.50% Chrysotile **Homogeneous Area:** 1st Floor Mezzanine - 12 Bathrooms , Second Floor & Third Floor - 10 Bathrooms **Total Approximate Quantity:** 1,220 SF **Condition:** Significantly Damaged **Material Type:** Misc.	

KINGSBRIDGE ARMORY ASBESTOS SURVEY
ASBESTOS SAMPLING PHOTOLOG
APRIL 17TH TO APRIL 25TH, 2023

Sample Numbers: 187, 188, 189 **Material Description:** Aircell Pipe Insulation **Material Color:** Grey **Accessible Material:** Accessible **Asbestos Detected:** Positive **Asbestos Type:** 33.00% Chrysotile **Homogeneous Area:** Throughout **Condition:** Significantly Damaged **Material Type:** Misc. **NESHAP Category:** RACM	
Sample Numbers: 190, 191, 192 **Material Description:** Fiberglass Pipe Insulation Wrapping Paper **Material Color:** Tan **Accessible Material:** Accessible **Asbestos Detected:** Negative **Asbestos Type:** No Asbestos Detected **Homogeneous Area:** Throughout **Total Approximate Quantity:** 10,920 LF **Condition:** Significantly Damaged **Material Type:** Misc.	

KINGSBRIDGE ARMORY ASBESTOS SURVEY
ASBESTOS SAMPLING PHOTOLOG
APRIL 17TH TO APRIL 25TH, 2023

Sample Numbers: 193, 194, 195 **Material Description:** Pipe Fitting Insulation Associated With Fiberglass Pipe Insulation **Material Color:** Grey **Accessible Material:** Accessible **Asbestos Detected:** Negative **Asbestos Type:** No Asbestos Detected **Homogeneous Area:** Throughout **Total Approximate Quantity:** 900 LF **Condition:** Significantly Damaged **Material Type:** Misc.	
Sample Numbers: N/A **Material Description:** Wall & Ceilings Plaster - Tested Previously Confirmed ACM By TRC and Repaired **Material Color:** White And Tan **Accessible Material:** Accessible **Homogeneous Area:** First Floor / Drill Floor Storage Rooms **Total Approximate Quantity:** 2,500 SF **Condition:** Good **Material Type:** Surfacing	

TRC | mobile data solutions

KINGSBRIDGE ARMORY ASBESTOS SURVEY
ASBESTOS SAMPLING PHOTOLOG
APRIL 17TH TO APRIL 25TH, 2023

Sample Numbers: 196, 197, 198 **Material Description:** Ceiling Panels **Material Color:** Grey **Accessible Material:** Accessible **Asbestos Detected:** Negative **Asbestos Type:** No Asbestos Detected **Homogeneous Area:** First Floor / Drill Floor Electrical Rooms Structure **Total Approximate Quantity:** 400 SF **Condition:** Damaged **Material Type:** Surfacing	
Sample Numbers: 211, 212 **Material Description:** Terra-Cotta Brick **Material Color:** Beige **Accessible Material:** Accessible **Asbestos Detected:** Negative **Asbestos Type:** No Asbestos Detected **Homogeneous Area:** Throughout **Total Approximate Quantity:** 3,400 SF **Condition:** Significantly Damaged **Material Type:** Misc.	

TRC | mobile data solutions

KINGSBRIDGE ARMORY ASBESTOS SURVEY
ASBESTOS SAMPLING PHOTOLOG
APRIL 17TH TO APRIL 25TH, 2023

Sample Numbers: 213, 214 **Material Description:** Terra-Cotta Brick Mortar **Material Color:** Grey **Accessible Material:** Accessible **Asbestos Detected:** Negative **Asbestos Type:** No Asbestos Detected **Homogeneous Area:** Throughout **Total Approximate Quantity:** 3,400 SF **Condition:** Significantly Damaged **Material Type:** Misc.	
Sample Numbers: 215, 216 **Material Description:** Terra-Cotta Brick **Material Color:** Tan **Accessible Material:** Accessible **Asbestos Detected:** Negative **Asbestos Type:** No Asbestos Detected **Homogeneous Area:** Throughout **Total Approximate Quantity:** 4,600 SF **Condition:** Significantly Damaged **Material Type:** Misc.	

KINGSBRIDGE ARMORY ASBESTOS SURVEY
ASBESTOS SAMPLING PHOTOLOG
APRIL 17TH TO APRIL 25TH, 2023

Sample Numbers: 217, 218 **Material Description:** Terra-Cotta Brick Mortar **Material Color:** Grey **Accessible Material:** Accessible **Asbestos Detected:** Negative **Asbestos Type:** No Asbestos Detected **Homogeneous Area:** Throughout **Total Approximate Quantity:** 5,500 SF **Condition:** Significantly Damaged **Material Type:** Misc.	
Sample Numbers: 219, 220 **Material Description:** Wall Ceramic Tile Grout **Material Color:** White **Accessible Material:** Accessible **Asbestos Detected:** Positive **Asbestos Type:** 3.00% Chrysotile **Homogeneous Area:** Second Floor Two (2) Bathrooms on Main Stairs **Condition:** Significantly Damaged **Material Type:** Misc. **NESHAP Category:** RACM	

KINGSBRIDGE ARMORY ASBESTOS SURVEY
ASBESTOS SAMPLING PHOTOLOG
APRIL 17TH TO APRIL 25TH, 2023

Sample Numbers: 221, 222 **Material Description:** Wall Ceramic Tile Mortar **Material Color:** Grey **Accessible Material:** Accessible **Asbestos Detected:** Positive **Asbestos Type:** 4.80% Chrysotile **Homogeneous Area:** Second Floor Two (2) Bathrooms on Main Stairs **Condition:** Significantly Damaged **Material Type:** Misc. **NESHAP Category:** RACM	
Sample Numbers: 223, 224 **Material Description:** Terrazzo Floor & Adhesive **Material Color:** Grey **Accessible Material:** Accessible **Asbestos Detected:** Positive **Asbestos Type:** 1.70% Chrysotile **Homogeneous Area:** Second Floor Two (2) Bathrooms on Main Stairs **Condition:** Significantly Damaged **Material Type:** Misc. **NESHAP Category:** RACM	

TRC | mobile data solutions

KINGSBRIDGE ARMORY ASBESTOS SURVEY
ASBESTOS SAMPLING PHOTOLOG
APRIL 17TH TO APRIL 25TH, 2023

Sample Numbers: 225, 226 **Material Description:** Tar Paper Above Ceiling **Material Color:** Black **Accessible Material:** Accessible **Asbestos Detected:** Negative **Asbestos Type:** No Asbestos Detected **Homogeneous Area:** 2nd Floor **Total Approximate Quantity:** 12 SF **Condition:** Significantly Damaged **Material Type:** Misc.	
Sample Numbers: 227, 228 **Material Description:** Wall Card Board **Material Color:** Grey **Accessible Material:** Accessible **Asbestos Detected:** Negative **Asbestos Type:** No Asbestos Detected **Homogeneous Area:** 2nd Floor Throughout **Total Approximate Quantity:** 28,000 SF **Condition:** Significantly Damaged **Material Type:** Misc.	

KINGSBRIDGE ARMORY ASBESTOS SURVEY
ASBESTOS SAMPLING PHOTOLOG
APRIL 17TH TO APRIL 25TH, 2023

Sample Numbers: 229, 230 **Material Description:** Wall Wood Panel Glue **Material Color:** Brown **Accessible Material:** Accessible **Asbestos Detected:** Positive **Asbestos Type:** 3.50% Chrysotile **Homogeneous Area:** 2nd Floor Throughout **Condition:** Significantly Damaged **Material Type:** Misc. **NESHAP Category:** RACM	
Sample Numbers: 231, 232 **Material Description:** Mirror Glue **Material Color:** Black **Accessible Material:** Accessible **Asbestos Detected:** Positive **Asbestos Type:** 1.30% Anthophyllite **Homogeneous Area:** Second Floor 2SW-2 **Condition:** Significantly Damaged **Material Type:** Misc. **NESHAP Category:** RACM	

KINGSBRIDGE ARMORY ASBESTOS SURVEY
ASBESTOS SAMPLING PHOTOLOG
APRIL 17TH TO APRIL 25TH, 2023

Sample Numbers: 233, 234 **Material Description:** Wall Mastic Behind Wall Plaster **Material Color:** Black **Accessible Material:** Accessible **Asbestos Detected:** Negative **Asbestos Type:** No Asbestos Detected **Homogeneous Area:** 3rd Floor South Bulkhead **Total Approximate Quantity:** 500 SF **Condition:** Significantly Damaged **Material Type:** Misc.	
Sample Numbers: 235, 236 **Material Description:** Mastic for 12x12 Floor Tile **Material Color:** Black **Accessible Material:** Accessible **Asbestos Detected:** Positive **Asbestos Type:** 6.80% Chrysotile **Homogeneous Area:** 2nd Floor 2SW-1B **Condition:** Significantly Damaged **Material Type:** Misc. **NESHAP Category:** RACM	

TRC | mobile data solutions

KINGSBRIDGE ARMORY ASBESTOS SURVEY
ASBESTOS SAMPLING PHOTOLOG
APRIL 17TH TO APRIL 25TH, 2023

Sample Numbers: 237, 238 **Material Description:** 12x12 Floor Tile **Material Color:** Light Brown **Accessible Material:** Accessible **Asbestos Detected:** Negative **Asbestos Type:** No Asbestos Detected **Homogeneous Area:** 2nd Floor 2SW-1B **Total Approximate Quantity:** 500 SF **Condition:** Significantly Damaged **Material Type:** Misc.	
Sample Numbers: 239, 240 **Material Description:** Stair Marble Adhesive **Material Color:** White **Accessible Material:** Accessible **Asbestos Detected:** Negative **Asbestos Type:** No Asbestos Detected **Homogeneous Area:** Main Lobby Stairs **Total Approximate Quantity:** 800 SF **Condition:** Significantly Damaged **Material Type:** Misc.	

TRC | mobile data solutions

KINGSBRIDGE ARMORY ASBESTOS SURVEY
ASBESTOS SAMPLING PHOTOLOG
APRIL 17TH TO APRIL 25TH, 2023

Sample Numbers: 241, 242, 243 **Material Description:** Drywall **Material Color:** Grey **Accessible Material:** Accessible **Asbestos Detected:** Negative **Asbestos Type:** No Asbestos Detected **Homogeneous Area:** Basement & Basement Mezzanine **Total Approximate Quantity:** 16,800 SF **Condition:** Significantly Damaged **Material Type:** Misc.	
Sample Numbers: 244, 245, 246 **Material Description:** Drywall Tape (No Joint Compound) **Material Color:** Tan **Accessible Material:** Accessible **Asbestos Detected:** Negative **Asbestos Type:** No Asbestos Detected **Homogeneous Area:** Basement & Basement Mezzanine **Total Approximate Quantity:** 16,800 SF **Condition:** Significantly Damaged **Material Type:** Misc.	

TRC | mobile data solutions

KINGSBRIDGE ARMORY ASBESTOS SURVEY
ASBESTOS SAMPLING PHOTOLOG
APRIL 17TH TO APRIL 25TH, 2023

Sample Numbers: 247, 248 **Material Description:** Duct Vibration Cloth Material **Material Color:** Grey **Accessible Material:** Accessible **Asbestos Detected:** Positive **Asbestos Type:** 44.00% Chrysotile **Homogeneous Area:** Basement **Condition:** Significantly Damaged **Material Type:** Misc. **NESHAP Category:** RACM	
Sample Numbers: 249, 250, 251 **Material Description:** Pipe Fitting Insulation for Aircell Pipes **Material Color:** White **Accessible Material:** Accessible **Asbestos Detected:** Positive **Asbestos Type:** 27.00% Chrysotile **Homogeneous Area:** Throughout **Condition:** Significantly Damaged **Material Type:** TSI **NESHAP Category:** RACM	

TRC | mobile data solutions

KINGSBRIDGE ARMORY ASBESTOS SURVEY
ASBESTOS SAMPLING PHOTOLOG
APRIL 17TH TO APRIL 25TH, 2023

Sample Numbers: 252, 253, 254, 272, 273, 274, 275 **Material Description:** 4" Pipe Fitting Insulation for Fiberglass Pipe Insulation **Material Color:** Grey **Accessible Material:** Accessible **Asbestos Detected:** Positive **Asbestos Type:** 27.00% Chrysotile **Homogeneous Area:** Throughout **Condition:** Significantly Damaged **Material Type:** TSI **NESHAP Category:** RACM	
Sample Numbers: 255, 256, 257, 276, 277, 278, 279 **Material Description:** 8" Pipe Fitting Insulation for Fiberglass Pipe Insulation **Material Color:** Grey **Accessible Material:** Accessible **Asbestos Detected:** Positive **Asbestos Type:** 17.00% Chrysotile **Homogeneous Area:** Throughout **Condition:** Significantly Damaged **Material Type:** TSI **NESHAP Category:** RACM	

TRC | mobile data solutions

KINGSBRIDGE ARMORY ASBESTOS SURVEY
ASBESTOS SAMPLING PHOTOLOG
APRIL 17TH TO APRIL 25TH, 2023

Sample Numbers: 258, 259, 260 **Material Description:** Drywall **Material Color:** Grey **Accessible Material:** Accessible **Asbestos Detected:** Negative **Asbestos Type:** No Asbestos Detected **Homogeneous Area:** First Floor / Drill Floor **Total Approximate Quantity:** 800 SF **Condition:** Significantly Damaged **Material Type:** Misc.	
Sample Numbers: 261, 262, 263 **Material Description:** Drywall Joint Compound **Material Color:** White **Accessible Material:** Accessible **Asbestos Detected:** Negative **Asbestos Type:** No Asbestos Detected **Homogeneous Area:** First Floor / Drill Floor **Total Approximate Quantity:** 800 SF **Condition:** Significantly Damaged **Material Type:** Misc.	

KINGSBRIDGE ARMORY ASBESTOS SURVEY
ASBESTOS SAMPLING PHOTOLOG
APRIL 17TH TO APRIL 25TH, 2023

Sample Numbers: 264, 265 **Material Description:** Sink Caulking **Material Color:** White **Accessible Material:** Accessible **Asbestos Detected:** Negative **Asbestos Type:** No Asbestos Detected **Homogeneous Area:** Second Floor Two (2) Bathrooms on Main Stairs **Total Approximate Quantity:** 2 SF **Condition:** Significantly Damaged **Material Type:** Misc.	
Sample Numbers: 266, 267 **Material Description:** Glazed Brick Mortar **Material Color:** Grey **Accessible Material:** Accessible **Asbestos Detected:** Negative **Asbestos Type:** No Asbestos Detected **Homogeneous Area:** Basement - Restrooms / Locker Room **Total Approximate Quantity:** 3,800 SF **Condition:** Significantly Damaged **Material Type:** Misc.	

TRC | mobile data solutions

KINGSBRIDGE ARMORY ASBESTOS SURVEY
ASBESTOS SAMPLING PHOTOLOG
APRIL 17TH TO APRIL 25TH, 2023

Sample Numbers: 268, 269 **Material Description:** Floor Ceramic Tile Grout **Material Color:** Grey **Accessible Material:** Accessible **Asbestos Detected:** Negative **Asbestos Type:** No Asbestos Detected **Homogeneous Area:** Basement - Restrooms / Locker Room **Total Approximate Quantity:** 1,400 SF **Condition:** Significantly Damaged **Material Type:** Misc.	
Sample Numbers: 270, 271 **Material Description:** Floor Ceramic Tile Mortar **Material Color:** Grey **Accessible Material:** Accessible **Asbestos Detected:** Negative **Asbestos Type:** No Asbestos Detected **Homogeneous Area:** Basement - Restrooms / Locker Room **Total Approximate Quantity:** 1,400 SF **Condition:** Significantly Damaged **Material Type:** Misc.	

KINGSBRIDGE ARMORY ASBESTOS SURVEY
ASBESTOS SAMPLING PHOTOLOG
APRIL 17TH TO APRIL 25TH, 2023

Sample Numbers: 280, 281, 282 **Material Description:** Pressed Card Board Pipe Insulation & Black Tar Paper Bottom Layer **Material Color:** Black Grey **Accessible Material:** Accessible **Asbestos Detected:** Positive **Asbestos Type:** 8.50% Chrysotile **Homogeneous Area:** Basement **Condition:** Significantly Damaged **Material Type:** TSI **NESHAP Category:** RACM	
Sample Numbers: 289, 290, 291 **Material Description:** Interior Window Glazing **Material Color:** Brown **Accessible Material:** Accessible **Asbestos Detected:** Negative **Asbestos Type:** No Asbestos Detected **Homogeneous Area:** Throughout **Total Approximate Quantity:** 400 SF **Condition:** Significantly Damaged **Material Type:** Misc.	

KINGSBRIDGE ARMORY ASBESTOS SURVEY
ASBESTOS SAMPLING PHOTOLOG
APRIL 17TH TO APRIL 25TH, 2023

Sample Numbers: 292, 293 **Material Description:** Mastic for 9x9 Light Blue Floor Tile **Material Color:** Black **Accessible Material:** Accessible **Asbestos Detected:** Negative **Asbestos Type:** No Asbestos Detected **Homogeneous Area:** 3rd Floor East Apartment And Tower **Total Approximate Quantity:** 1,400 SF **Condition:** Significantly Damaged **Material Type:** Misc.	
Sample Numbers: 294, 295 **Material Description:** 9x9 Floor Tile **Material Color:** Light Blue **Accessible Material:** Accessible **Asbestos Detected:** Positive **Asbestos Type:** 7.00% Chrysotile **Homogeneous Area:** 3rd Floor East Apartment & Tower **Condition:** Significantly Damaged **Material Type:** Misc. **NESHAP Category:** RACM	

KINGSBRIDGE ARMORY ASBESTOS SURVEY
ASBESTOS SAMPLING PHOTOLOG
APRIL 17TH TO APRIL 25TH, 2023

Sample Numbers: N/A **Material Description:** Two (2) Antique Fireplaces **Accessible Material:** Inaccessible **Reason Inaccessible:** Discreet Sampling Requested **Asbestos Detected:** Pending **Asbestos Type:** Inaccessible Material **Homogeneous Area:** 2nd Floor **Total Approximate Quantity:** TBD **Condition:** Good **Material Type:** N/A	
Sample Numbers: N/A **Material Description:** Suspect Wire Insulation **Material Color:** Multiple **Accessible Material:** Inaccessible **Reason Inaccessible:** Not Able to Access Safely **Homogeneous Area:** Throughout **Total Approximate Quantity:** 285,000 LF **Condition:** Damaged **Material Type:** Misc.	

KINGSBRIDGE ARMORY ASBESTOS SURVEY
ASBESTOS SAMPLING PHOTOLOG
APRIL 17TH TO APRIL 25TH, 2023

Sample Numbers: N/A **Material Description:** Metal Fire Door Insulation **Material Color:** Multiple **Accessible Material:** Inaccessible **Reason Inaccessible:** Not Able to Access Safely **Asbestos Detected:** Pending **Asbestos Type:** Inaccessible Material **Homogeneous Area:** Throughout **Total Approximate Quantity:** 850 Each **Condition:** Damaged **Material Type:** Misc.	
Sample Numbers: 296,297,298 **Material Description:** Floor Leveling Compound **Material Color:** Grey **Accessible Material:** Accessible **Asbestos Detected:** Negative **Asbestos Type:** No Asbestos Detected **Homogeneous Area:** Basement Mezzanine - Northeast Offices **Total Approximate Quantity:** 22,500 SF **Condition:** Good **Material Type:** Misc.	

KINGSBRIDGE ARMORY ASBESTOS SURVEY
ASBESTOS SAMPLING PHOTOLOG
APRIL 17TH TO APRIL 25TH, 2023

Sample Numbers: 299,300,301 **Material Description:** Adhesive for 12"x12" Tan Floor Tile **Material Color:** Black **Accessible Material:** Accessible **Asbestos Detected:** Negative **Asbestos Type:** No Asbestos Detected **Homogeneous Area:** Basement Mezzanine - Northeast Offices **Total Approximate Quantity:** 22,500 SF **Condition:** Good **Material Type:** Misc.	
Sample Numbers: 302,303,304 **Material Description:** 12"x12" Floor Tile **Material Color:** Tan **Accessible Material:** Accessible **Asbestos Detected:** Negative **Asbestos Type:** No Asbestos Detected **Homogeneous Area:** Basement Mezzanine - Northeast Offices **Total Approximate Quantity:** 22,500 SF **Condition:** Good **Material Type:** Misc.	

KINGSBRIDGE ARMORY ASBESTOS SURVEY
ASBESTOS SAMPLING PHOTOLOG
APRIL 17TH TO APRIL 25TH, 2023

Sample Numbers: 305,306 **Material Description:** Adhesive for 12"x12" Gray Floor Tile **Material Color:** Yellow **Accessible Material:** Accessible **Asbestos Detected:** Trace **Asbestos Type:** Trace (<1% Chrysotile) **Homogeneous Area:** Basement Mezzanine - Room B-18 **Total Approximate Quantity:** 850 SF **Condition:** Good **Material Type:** Misc.	
Sample Numbers: 307,308 **Material Description:** 12"x12" Floor Tile **Material Color:** Grey **Accessible Material:** Accessible **Asbestos Type:** No Asbestos Detected **Homogeneous Area:** Basement Mezzanine - Room B-18 **Total Approximate Quantity:** 850 SF **Condition:** Good **Material Type:** Misc. **Notes:** Top Layer	

TRC | mobile data solutions

KINGSBRIDGE ARMORY ASBESTOS SURVEY
ASBESTOS SAMPLING PHOTOLOG
APRIL 17TH TO APRIL 25TH, 2023

Sample Numbers: 309,310 **Material Description:** Adhesive for 12"x12" Tan Floor Tile **Material Color:** Yellow **Accessible Material:** Accessible **Asbestos Detected:** Negative **Asbestos Type:** No Asbestos Detected **Homogeneous Area:** Basement Mezzanine - Room B-18 **Total Approximate Quantity:** 450 SF **Condition:** Good **Material Type:** Misc. **Notes:** Bottom Layer	
Sample Numbers: 311,312 **Material Description:** 12"x12" Floor Tile **Material Color:** Tan **Accessible Material:** Accessible **Asbestos Detected:** Negative **Asbestos Type:** No Asbestos Detected **Homogeneous Area:** Basement Mezzanine - Room B-18 **Total Approximate Quantity:** 450 SF **Condition:** Good **Material Type:** Misc. **Notes:** Bottom Layer	

KINGSBRIDGE ARMORY ASBESTOS SURVEY
ASBESTOS SAMPLING PHOTOLOG
APRIL 17TH TO APRIL 25TH, 2023

Sample Numbers: 313,314,315 **Material Description:** Drywall **Material Color:** Grey **Accessible Material:** Accessible **Asbestos Detected:** Negative **Asbestos Type:** No Asbestos Detected **Homogeneous Area:** Basement Mezzanine - North East Offices **Total Approximate Quantity:** 43,000 SF **Condition:** Good **Material Type:** Misc.	
Sample Numbers: 316,317,318 **Material Description:** Joint Compound **Material Color:** White **Accessible Material:** Accessible **Asbestos Detected:** Negative **Asbestos Type:** No Asbestos Detected **Homogeneous Area:** Basement Mezzanine - North East Offices **Total Approximate Quantity:** 43,500 SF **Condition:** Good **Material Type:** Misc.	

KINGSBRIDGE ARMORY ASBESTOS SURVEY
ASBESTOS SAMPLING PHOTOLOG
APRIL 17TH TO APRIL 25TH, 2023

Sample Numbers: 319,320,321 **Material Description:** Joint Compound Tape **Material Color:** White **Accessible Material:** Accessible **Asbestos Detected:** Negative **Asbestos Type:** No Asbestos Detected **Homogeneous Area:** Basement Mezzanine - North East Offices **Total Approximate Quantity:** 43,500 SF **Condition:** Good **Material Type:** Misc.	
Sample Numbers: 322,323 **Material Description:** Adhesive for Gray Covebase **Material Color:** Tan **Accessible Material:** Accessible **Asbestos Detected:** Negative **Asbestos Type:** No Asbestos Detected **Homogeneous Area:** Basement Mezzanine - Room B-18 **Total Approximate Quantity:** 15 SF **Condition:** Good **Material Type:** Misc.	

TRC | mobile data solutions

KINGSBRIDGE ARMORY ASBESTOS SURVEY
ASBESTOS SAMPLING PHOTOLOG
APRIL 17TH TO APRIL 25TH, 2023

Sample Numbers: 324,325 **Material Description:** Covebase **Material Color:** Grey **Accessible Material:** Accessible **Asbestos Detected:** Negative **Asbestos Type:** No Asbestos Detected **Homogeneous Area:** Basement Mezzanine - Room B-18 **Total Approximate Quantity:** 15 SF **Condition:** Good **Material Type:** Misc. **NESHAP Category:** N/A **Notes:** Not Applicable	
Sample Numbers: 326,327,328 **Material Description:** Fiberglass Pipe Insulation Wrap Paper **Material Color:** White **Accessible Material:** Accessible **Asbestos Detected:** Negative **Asbestos Type:** No Asbestos Detected **Homogeneous Area: B**asement Mezzanine - Northeast Offices **Total Approximate Quantity:** 840 LF **Condition:** Good **Material Type:** TSI	

KINGSBRIDGE ARMORY ASBESTOS SURVEY
ASBESTOS SAMPLING PHOTOLOG
APRIL 17TH TO APRIL 25TH, 2023

Sample Numbers: 329,330 **Material Description:** 2'x4' Ceiling Tile **Material Color:** Grey **Accessible Material:** Accessible **Asbestos Detected:** Negative **Asbestos Type:** No Asbestos Detected **Homogeneous Area:** Basement Mezzanine - Northeast Offices **Total Approximate Quantity:** 20,000 LF **Condition:** Good **Material Type:** Misc.	
Sample Numbers: 331,332 **Material Description:** 1"x1" Ceramic Floor Tile **Material Color:** Grey Grout, **Accessible Material:** Accessible **Asbestos Detected:** Negative **Asbestos Type:** No Asbestos Detected **Homogeneous Area:** Basement Mezzanine - Northeast Offices Shower/bathroom **Total Approximate Quantity:** 780 SF **Condition:** Good **Material Type:** Misc.	

TRC | mobile data solutions

KINGSBRIDGE ARMORY ASBESTOS SURVEY
ASBESTOS SAMPLING PHOTOLOG
APRIL 17TH TO APRIL 25TH, 2023

Sample Numbers: 333,334 **Material Description:** 1"x1" Ceramic Floor Tile **Material Color:** Grey Mortar, **Accessible Material:** Accessible **Asbestos Detected:** Negative **Asbestos Type:** No Asbestos Detected **Homogeneous Area:** Basement Mezzanine - Northeast Offices Shower/Bathroom **Total Approximate Quantity:** 780 SF **Condition:** Good **Material Type:** Misc.	
Sample Numbers: 335,336 **Material Description:** 4"x4" Wall Ceramic Tile **Material Color:** Grout, White **Accessible Material:** Accessible **Asbestos Detected:** Negative **Asbestos Type:** No Asbestos Detected **Homogeneous Area:** Basement Mezzanine - Northeast Offices Shower/bathroom, Bathrooms, Kitchen **Total Approximate Quantity:** 3,700 SF **Condition:** Good **Material Type:** Misc.	

TRC | mobile data solutions

KINGSBRIDGE ARMORY ASBESTOS SURVEY
ASBESTOS SAMPLING PHOTOLOG
APRIL 17TH TO APRIL 25TH, 2023

Sample Numbers: 337,338 **Material Description:** 4"x4" Wall Ceramic Tile **Material Color:** Grey Mortar, **Accessible Material:** Accessible **Asbestos Detected:** Negative **Asbestos Type:** No Asbestos Detected **Homogeneous Area:** Basement Mezzanine - Northeast Offices Shower/bathroom, Bathrooms, Kitchen **Total Approximate Quantity:** 3,700 SF **Condition:** Good **Material Type:** Misc.	
Sample Numbers: 339,340 **Material Description:** Adhesive for Black Covebase **Material Color:** Tan **Accessible Material:** Accessible **Asbestos Detected:** Negative **Asbestos Type:** No Asbestos Detected **Homogeneous Area:** Basement Mezzanine - Northeast Offices **Total Approximate Quantity:** 1,350 SF **Condition:** Good **Material Type:** Misc.	

KINGSBRIDGE ARMORY ASBESTOS SURVEY
ASBESTOS SAMPLING PHOTOLOG
APRIL 17TH TO APRIL 25TH, 2023

Sample Numbers: 341,342 **Material Description:** Covebase **Material Color:** Black **Accessible Material:** Accessible **Asbestos Detected:** Negative **Asbestos Type:** No Asbestos Detected **Homogeneous Area:** Basement Mezzanine - NorthEast Offices **Total Approximate Quantity:** 1,350 SF **Condition:** Good **Material Type:** Misc.	
Sample Numbers: 343,344 **Material Description:** 2'x2' Ceiling Tile **Material Color:** Flat Grey **Accessible Material:** Accessible **Asbestos Detected:** Negative **Asbestos Type:** No Asbestos Detected **Homogeneous Area:** Basement Mezzanine - NorthEast Medical Offices **Total Approximate Quantity:** 630 SF **Condition:** Good **Material Type:** Misc.	

KINGSBRIDGE ARMORY ASBESTOS SURVEY
ASBESTOS SAMPLING PHOTOLOG
APRIL 17TH TO APRIL 25TH, 2023

Sample Numbers: 345,346 **Material Description:** 2'x2' Ceiling Tile **Material Color:** Grey With Sparkling Design, **Accessible Material:** Accessible **Asbestos Detected:** Negative **Asbestos Type:** No Asbestos Detected **Homogeneous Area:** Basement Mezzanine - Northeast Men's Bathroom **Total Approximate Quantity:** 60 SF **Condition:** Good **Material Type:** Misc.	
Sample Numbers: 347,348 **Material Description:** 6"x6" Floor Ceramic Tile **Material Color:** Grey Grout, **Accessible Material:** Accessible **Asbestos Detected:** Negative **Asbestos Type:** No Asbestos Detected **Homogeneous Area:** Basement Mezzanine Northeast Men's Bathrooms, Kitchen **Total Approximate Quantity:** 2,400 SF **Condition:** Good **Material Type:** Misc.	

KINGSBRIDGE ARMORY ASBESTOS SURVEY
ASBESTOS SAMPLING PHOTOLOG
APRIL 17TH TO APRIL 25TH, 2023

Sample Numbers: 349,350 **Material Description:** 6"x6" Floor Ceramic Tile **Material Color:** Grey Mortar, **Accessible Material:** Accessible **Asbestos Detected:** Negative **Asbestos Type:** No Asbestos Detected **Homogeneous Area:** Basement Mezzanine - Northeast Men's Bathrooms, Kitchen **Total Approximate Quantity:** 2,400 SF **Condition:** Good **Material Type:** Misc.	
Sample Numbers: 351,352 **Material Description:** Black Tar Under Wall Plaster **Material Color:** Not Indicated **Accessible Material:** Accessible **Asbestos Detected:** Trace **Asbestos Type:** Trace (<1% Chrysotile) **Homogeneous Area:** Basement Mezzanine - Northeast Kitchen Area **Total Approximate Quantity:** 850 SF **Condition:** Good **Material Type:** Misc.	

KINGSBRIDGE ARMORY ASBESTOS SURVEY
ASBESTOS SAMPLING PHOTOLOG
APRIL 17TH TO APRIL 25TH, 2023

Sample Numbers: 353,354,355 **Material Description:** Fiberglass Duct Insulation Wrap Paper **Material Color:** Silver **Accessible Material:** Accessible **Asbestos Detected:** Negative **Asbestos Type:** No Asbestos Detected **Homogeneous Area:** Basement Mezzanine - Northeast Kitchen Area **Total Approximate Quantity:** 740 SF **Condition:** Good **Material Type:** Misc.	
Sample Numbers: 356,357 **Material Description:** Metal HVAC Duct Vibration Cloth **Material Color:** Black **Accessible Material:** Accessible **Asbestos Detected:** Negative **Asbestos Type:** No Asbestos Detected **Homogeneous Area:** Basement Mezzanine - Northeast Kitchen Area **Total Approximate Quantity:** 25 SF **Condition:** Good **Material Type:** Misc.	

TRC | mobile data solutions

KINGSBRIDGE ARMORY ASBESTOS SURVEY
ASBESTOS SAMPLING PHOTOLOG
APRIL 17TH TO APRIL 25TH, 2023

Sample Numbers: 358,359 **Material Description:** Wall Glazed Brick **Material Color:** Grey Grout, **Accessible Material:** Accessible **Asbestos Detected:** Negative **Asbestos Type:** No Asbestos Detected **Homogeneous Area:** Basement Mezzanine - Northeast Women's Bathroom **Total Approximate Quantity:** 380 SF **Condition:** Good **Material Type:** Misc.	
Sample Numbers: 360,361 **Material Description:** Wall Glazed Brick **Material Color:** Grey Mortar, **Accessible Material:** Accessible **Asbestos Detected:** Negative **Asbestos Type:** No Asbestos Detected **Homogeneous Area:** Basement Mezzanine-Northeast Women's Bathroom **Total Approximate Quantity:** 380 SF **Condition:** Good **Material Type:** Misc.	

KINGSBRIDGE ARMORY ASBESTOS SURVEY
ASBESTOS SAMPLING PHOTOLOG
APRIL 17TH TO APRIL 25TH, 2023

Sample Numbers: 362,363 **Material Description:** Caulking Around Sink **Material Color:** Grey **Accessible Material:** Accessible **Asbestos Detected:** Negative **Asbestos Type:** No Asbestos Detected **Homogeneous Area:** Basement Mezzanine - Northeast Bathrooms **Total Approximate Quantity:** 5 SF **Condition:** Good **Material Type:** Misc.	
Sample Numbers: N/A **Material Description:** Gasket **Material Color:** Various **Accessible Material:** Inaccessible **Reason Inaccessible:** Not Able to Access Safely - Water Pressure **Asbestos Detected:** Pending **Asbestos Type:** Inaccessible Material **Homogeneous Area:** Throughout **Total Approximate Quantity:** 1,200 SF **Condition:** Good **Material Type:** Misc.	

KINGSBRIDGE ARMORY ASBESTOS SURVEY
ASBESTOS SAMPLING PHOTOLOG
APRIL 17TH TO APRIL 25TH, 2023

Sample Numbers: N/A **Material Description:** Wood Fire Door Insulation **Material Color:** Various **Accessible Material:** Inaccessible **Reason Inaccessible:** Not Able to Access Safely **Asbestos Detected:** Pending **Asbestos Type:** Inaccessible Material **Homogeneous Area:** Throughout **Total Approximate Quantity:** 500 Each **Condition:** Good **Material Type:** Misc.	
Sample Numbers: 364,365 **Material Description:** Terrazzo Flooring **Material Color:** Grey **Accessible Material:** Accessible **Asbestos Detected:** Negative **Asbestos Type:** No Asbestos Detected **Homogeneous Area:** Basement Mezzanine - Northeast Women's Bathroom & Maintenance Office **Total Approximate Quantity:** 330 SF **Condition:** Good **Material Type:** Misc.	

TRC | mobile data solutions

KINGSBRIDGE ARMORY ASBESTOS SURVEY
ASBESTOS SAMPLING PHOTOLOG
APRIL 17TH TO APRIL 25TH, 2023

Sample Numbers: 366,367 **Material Description:** Terrazzo Flooring **Material Color:** Grey Mortar, **Accessible Material:** Accessible **Asbestos Detected:** Negative **Asbestos Type:** No Asbestos Detected **Homogeneous Area:** Basement Mezzanine - Northeast Far Women's Bathroom & Maintenance Office **Total Approximate Quantity:** 330 SF **Condition:** Good **Material Type:** Misc.	
Sample Numbers: 368,369 **Material Description:** Adhesive for Black Linoleum Flooring **Material Color:** Black **Accessible Material:** Accessible **Asbestos Detected:** Negative **Asbestos Type:** No Asbestos Detected **Homogeneous Area:** Basement Mezzanine - Northeast Offices **Total Approximate Quantity:** 500 SF **Condition:** Good **Material Type:** Misc.	

KINGSBRIDGE ARMORY ASBESTOS SURVEY
ASBESTOS SAMPLING PHOTOLOG
APRIL 17TH TO APRIL 25TH, 2023

Sample Numbers: 370,371 **Material Description:** Linoleum Flooring **Material Color:** Black **Accessible Material:** Accessible **Asbestos Detected:** Negative **Asbestos Type:** No Asbestos Detected **Homogeneous Area:** Basement Mezzanine - Northeast Offices **Total Approximate Quantity:** 500 SF **Condition:** Good **Material Type:** Misc.	
Sample Numbers: 372,373 **Material Description:** Mastic for Black Covebase **Material Color:** Black **Accessible Material:** Accessible **Asbestos Detected:** Negative **Asbestos Type:** No Asbestos Detected **Homogeneous Area:** Basement Mezzanine - Northeast Offices **Total Approximate Quantity:** 240 SF **Condition:** Good **Material Type:** Misc.	

TRC | mobile data solutions

KINGSBRIDGE ARMORY ASBESTOS SURVEY
ASBESTOS SAMPLING PHOTOLOG
APRIL 17TH TO APRIL 25TH, 2023

Sample Numbers: 374,375 **Material Description:** Covebase **Material Color:** Black **Accessible Material:** Accessible **Asbestos Detected:** Negative **Asbestos Type:** No Asbestos Detected **Homogeneous Area:** Basement Mezzanine - Northeast Offices **Total Approximate Quantity:** 240 SF **Condition:** Damaged **Material Type:** Misc.	
Sample Numbers: 376,377 **Material Description:** Drywall **Material Color:** Grey **Accessible Material:** Accessible **Asbestos Detected:** Negative **Asbestos Type:** No Asbestos Detected **Homogeneous Area:** 2nd Floor Office **Total Approximate Quantity:** 240 SF **Condition:** Good **Material Type:** Misc.	

TRC | mobile data solutions

KINGSBRIDGE ARMORY ASBESTOS SURVEY
ASBESTOS SAMPLING PHOTOLOG
APRIL 17TH TO APRIL 25TH, 2023

Sample Numbers: 378,379,380 **Material Description:** Joint Compound **Material Color:** White **Accessible Material:** Accessible **Asbestos Detected:** Negative **Asbestos Type:** No Asbestos Detected **Homogeneous Area:** 2nd Floor Office **Total Approximate Quantity:** 240 SF **Condition:** Good **Material Type:** Misc.	
Sample Numbers: 381,382 **Material Description:** Joint Compound Tape **Material Color:** White **Accessible Material:** Accessible **Asbestos Detected:** Negative **Asbestos Type:** No Asbestos Detected **Homogeneous Area:** 2nd Floor Office **Total Approximate Quantity:** 240 SF **Condition:** Good **Material Type:** Misc.	

TRC | mobile data solutions

KINGSBRIDGE ARMORY ASBESTOS SURVEY
ASBESTOS SAMPLING PHOTOLOG
APRIL 17TH TO APRIL 25TH, 2023

Sample Numbers: 383,384 **Material Description:** Mastic on Black Covebase **Material Color:** Black **Accessible Material:** Accessible **Asbestos Detected:** Positive **Asbestos Type:** 1.10% Chrysotile **Homogeneous Area:** 2nd Floor Office **Condition:** Good **Material Type:** Misc. **NESHAP Category:** RACM	
Sample Numbers: 385,386 **Material Description:** Covebase **Material Color:** Black **Accessible Material:** Accessible **Asbestos Detected:** Positive **Asbestos Type:** 5.20% Chrysotile **Homogeneous Area:** 2nd Floor Office **Condition:** Good **Material Type:** Misc. **NESHAP Category:** RACM	

KINGSBRIDGE ARMORY ASBESTOS SURVEY
ASBESTOS SAMPLING PHOTOLOG
APRIL 17TH TO APRIL 25TH, 2023

Sample Numbers: 387,388
Material Description: Interior Window Caulking
Material Color: Beige
Accessible Material: Accessible
Asbestos Detected: Negative
Asbestos Type: No Asbestos Detected
Homogeneous Area: 3rd Floor Throughout
Total Approximate Quantity: 8 SF
Condition: Good
Material Type: Misc.



TRC | mobile data solutions

KINGSBRIDGE ARMORY LEAD PAINT SURVEY
LEAD PAINT SAMPLING PHOTOGRAPHIC LOG
APRIL 17th to APRIL 25th, 2023

Sample Numbers: LCP - 01 **Sample Location:** Wall **Description:** Tan Color Paint **Laboratory Result (%):** 0.14 % weight **Substrate:** Concrete **Paint Locations:** First Floor / Drill Floor - Men's Restroom & Locker Room	
Sample Numbers: LCP - 02 **Sample Location:** Metal Frames **Description:** Gray Paint **Laboratory Result (%):** 0.027 % weight **Substrate:** Metal **Paint Locations:** First Floor / Drill Floor - Men's Restroom & Locker Room	
Sample Numbers: LCP - 03 **Sample Location:** Slop Sink **Description:** Green Paint **Laboratory Result (%):** 0.21 % weight **Substrate:** Concrete **Paint Locations:** First Floor / Drill Floor - Men's Restroom & Locker Room	

TRC | mobile data solutions

KINGSBRIDGE ARMORY LEAD PAINT SURVEY
LEAD PAINT SAMPLING PHOTOGRAPHIC LOG
APRIL 17th to APRIL 25th, 2023

Sample Numbers: LCP - 04 **Sample Location:** Walls Lower Part **Description:** Gray Paint **Laboratory Result (%):** 0.20 % weight **Substrate:** Concrete **Paint Locations:** First Floor / Drill Floor - Men's Restroom & Locker Room	
Sample Numbers: LCP - 05 **Sample Location:** Walls **Description:** Gray Paint **Laboratory Result (%):** 0.039 % weight **Substrate:** Concrete **Paint Locations:** First Floor / Drill Floor - Storage Room West Side W-8	
Sample Numbers: LCP - 06 **Sample Location:** Walls **Description:** White Paint **Laboratory Result (%):** 0.062 % weight **Substrate:** Wood **Paint Locations:** First Floor / Drill Floor - West Side W-6 Mezzanine	

KINGSBRIDGE ARMORY LEAD PAINT SURVEY
LEAD PAINT SAMPLING PHOTOGRAPHIC LOG
APRIL 17th to APRIL 25th, 2023

Sample Numbers: LCP - 07 **Sample Location:** Walls **Description:** Pink Paint **Laboratory Result (%):** 0.096 % weight **Substrate:** Wood **Paint Locations:** First Floor / Drill Floor - West Side W-5 Mezzanine	
Sample Numbers: LCP - 08 **Sample Location:** Walls And Ceilings **Description:** White Paint **Laboratory Result (%):** 0.024 % weight **Substrate:** Plaster **Paint Locations:** First Floor / Drill Floor - West Side W-4 Mezzanine	
Sample Numbers: LCP - 09 **Sample Location:** Walls **Description:** Gray Paint **Laboratory Result (%):** 7.1 % weight **Substrate:** Concrete **Paint Locations:** First Floor / Drill Floor - West Side W-4	

KINGSBRIDGE ARMORY LEAD PAINT SURVEY
LEAD PAINT SAMPLING PHOTOGRAPHIC LOG
APRIL 17th to APRIL 25th, 2023

Sample Numbers: LCP - 10 **Sample Location:** Walls **Description:** Brown Paint **Laboratory Result (%):** 0.91 % weight **Substrate:** Wood **Paint Locations:** First Floor / Drill Floor - West Side W-3 Mezzanine	
Sample Numbers: LCP - 11 **Sample Location:** Walls And Ceilings **Description:** Light Blue Paint **Laboratory Result (%):** 1.2 % weight **Substrate:** Plaster **Paint Locations:** First Floor / Drill Floor - West Side W-3	
Sample Numbers: LCP - 12 **Sample Location:** Walls And Ceilings **Description:** Beige Paint **Laboratory Result (%):** 0.47 % weight **Substrate:** Plaster **Paint Locations:** First Floor / Drill Floor - West Side W-3	

KINGSBRIDGE ARMORY LEAD PAINT SURVEY
LEAD PAINT SAMPLING PHOTOGRAPHIC LOG
APRIL 17th to APRIL 25th, 2023

Sample Numbers: LCP - 13 **Sample Location:** Walls And Ceilings **Description:** Blue Paint **Laboratory Result (%):** 11 % weight **Substrate:** Plaster **Paint Locations:** First Floor / Drill Floor - West Side W-1 Mezzanine	
Sample Numbers: LCP - 14 **Sample Location:** Ceilings **Description:** Black Paint **Laboratory Result (%):** 0.014 % weight **Substrate:** Plaster **Paint Locations:** First Floor / Drill Floor - East Side E-2 Mezzanine	
Sample Numbers: LCP - 15 **Sample Location:** Ceilings And Walls **Description:** White Paint **Laboratory Result (%):** NONE DETECTED **Substrate:** Plaster **Paint Locations:** First Floor / Drill Floor - East Side E-3	

KINGSBRIDGE ARMORY LEAD PAINT SURVEY
LEAD PAINT SAMPLING PHOTOGRAPHIC LOG
APRIL 17th to APRIL 25th, 2023

Sample Numbers: LCP - 16 **Sample Location:** Walls **Description:** Red Paint **Laboratory Result (%):** 5.0 % weight **Substrate:** Plaster **Paint Locations:** First Floor / Drill Floor - East Side E-4	
Sample Numbers: LCP - 17 **Sample Location:** Walls And Ceilings **Description:** Yellow Paint **Laboratory Result (%):** 17 % weight **Substrate:** Plaster **Paint Locations:** First Floor / Drill Floor - East Side Next To Ladies Restroom	
Sample Numbers: LCP - 18 **Sample Location:** Walls And Metal Frames **Description:** Green Paint **Laboratory Result (%):** 0.62 % weight **Substrate:** Metal **Paint Locations:** First Floor / Drill Floor - East Side Ladies Restroom	

KINGSBRIDGE ARMORY LEAD PAINT SURVEY
LEAD PAINT SAMPLING PHOTOGRAPHIC LOG
APRIL 17th to APRIL 25th, 2023

Sample Numbers: LCP - 19 **Sample Location:** Ceiling **Description:** Dark Beige Paint **Laboratory Result (%):** NONE DETECTED **Substrate:** Plaster **Paint Locations:** First Floor / Drill Floor - East Side Ladies Restroom	
Sample Numbers: LCP - 20 **Sample Location:** Ceiling **Description:** Dark Gray Paint **Laboratory Result (%):** 1.8 % weight **Substrate:** Plaster and Concrete **Paint Locations:** East And West Side Staircases 1st And 2nd Also 2nd Floor Hallway Walls	
Sample Numbers: LCP - 21 **Sample Location:** Ceiling **Description:** Green Paint **Laboratory Result (%):** 44 % weight **Substrate:** Plaster and Concrete **Paint Locations:** 1st And 2nd Floor East And West Side Staircases And 2nd Floor West Side Closets Walls And Restrooms Ceiling	

KINGSBRIDGE ARMORY LEAD PAINT SURVEY LEAD PAINT SAMPLING PHOTOGRAPHIC LOG APRIL 17th to APRIL 25th, 2023	
Sample Numbers: LCP - 22 **Sample Location:** Ceiling **Description:** Tan Color Paint **Laboratory Result (%):** 16 % weight **Substrate:** Plaster **Paint Locations:** 2nd Floor East And West Side Staircases And East And West Side Rooms Walls	
Sample Numbers: LCP - 23 **Sample Location:** Ceiling **Description:** Beige Color Paint **Laboratory Result (%):** 24 % weight **Substrate:** Plaster **Paint Locations:** 2nd Floor East Side Lounge Ceiling Room# 1A	
Sample Numbers: LCP - 24 **Sample Location:** Ceiling **Description:** Green Paint **Laboratory Result (%):** 20 % weight **Substrate:** Plaster **Paint Locations:** 2nd Floor West Side Restrooms Walls Room # 1 And East Side Restroom Room # 5	

KINGSBRIDGE ARMORY LEAD PAINT SURVEY
LEAD PAINT SAMPLING PHOTOGRAPHIC LOG
APRIL 17th to APRIL 25th, 2023

Sample Numbers: LCP - 25 **Sample Location:** Door And Frames **Description:** Tan Color Paint **Laboratory Result (%):** 0.82 % weight **Substrate:** Metal **Paint Locations:** 2nd Floor East Side Closet Next To Bar Room 1B	
Sample Numbers: LCP - 26 **Sample Location:** Ceiling **Description:** Gold Color Paint **Laboratory Result (%):** 30 % weight **Substrate:** Plaster **Paint Locations:** 2nd Floor West Side Room # 7 Ceiling Molding	
Sample Numbers: LCP - 27 **Sample Location:** Doors And Frames **Description:** Black Color Paint **Laboratory Result (%):** 0.077 % weight **Substrate:** Wood **Paint Locations:** 2nd Floor West Side Rooms	

KINGSBRIDGE ARMORY LEAD PAINT SURVEY LEAD PAINT SAMPLING PHOTOGRAPHIC LOG APRIL 17th to APRIL 25th, 2023	
Sample Numbers: LCP - 28 **Sample Location:** Walls **Description:** Red Color Paint **Laboratory Result (%):** 41 % weight **Substrate:** Plaster **Paint Locations:** 2nd Floor West Side Rooms W-3 And East Side Room E-1	
Sample Numbers: LCP - 29 **Sample Location:** Walls **Description:** Yellow Color Paint **Laboratory Result (%):** 31 % weight **Substrate:** Plaster **Paint Locations:** 2nd Floor West Side Rooms # W2 Restroom	
Sample Numbers: LCP - 30 **Sample Location:** Electric Panel **Description:** Gray Color Paint **Laboratory Result (%):** 0.041 % weight **Substrate:** Metal **Paint Locations:** 2nd Floor West Side Rooms # W-1A Entrance	

KINGSBRIDGE ARMORY LEAD PAINT SURVEY LEAD PAINT SAMPLING PHOTOGRAPHIC LOG APRIL 17th to APRIL 25th, 2023	
Sample Numbers: LCP - 31 **Sample Location:** Walls **Description:** Tan Color Paint **Laboratory Result (%):** 9.8 % weight **Substrate:** Plaster **Paint Locations:** Throughout 3rd Floor SWEIGHT-1 And SET-1 Staircases And Walls	
Sample Numbers: LCP - 32 **Sample Location:** Walls **Description:** Brown Color Paint **Laboratory Result (%):** 38 % weight **Substrate:** Plaster **Paint Locations:** Throughout 3rd Floor SWEIGHT-1 And SET-1 Staircases And Walls	
Sample Numbers: LCP - 33 **Sample Location:** Walls **Description:** Gray Color Paint **Laboratory Result (%):** 29 % weight **Substrate:** Plaster **Paint Locations:** Walls 4th And 5th Floor East And West Towers	

KINGSBRIDGE ARMORY LEAD PAINT SURVEY
LEAD PAINT SAMPLING PHOTOGRAPHIC LOG
APRIL 17th to APRIL 25th, 2023

Sample Numbers: LCP - 34 **Sample Location:** Walls **Description:** Green Color Paint **Laboratory Result (%):** 43 % weight **Substrate:** Plaster **Paint Locations:** Walls 4th And 5th Floor East And West Towers	
Sample Numbers: LCP - 35 **Sample Location:** Walls **Description:** Beige Color Paint **Laboratory Result (%):** 48 % weight **Substrate:** Plaster **Paint Locations:** Walls 4th And 5th Floor East And West Towers	
Sample Numbers: LCP - 36 **Sample Location:** Walls **Description:** Blue Color Paint **Laboratory Result (%):** 38 % weight **Substrate:** Plaster **Paint Locations:** Walls 4th And 5th Floor East And West Towers	

KINGSBRIDGE ARMORY LEAD PAINT SURVEY LEAD PAINT SAMPLING PHOTOGRAPHIC LOG APRIL 17th to APRIL 25th, 2023	
Sample Numbers: LCP - 37 **Sample Location:** Walls **Description:** Gray Color Paint **Laboratory Result (%):** 39 % weight **Substrate:** Plaster **Paint Locations:** Walls 4th And 5th Floor East And West Towers	
Sample Numbers: LCP - 38 **Sample Location:** Walls **Description:** Gray Color Paint **Laboratory Result (%):** 32 % weight **Substrate:** Plaster **Paint Locations:** Walls 4th And 5th Floor East And West Towers	
Sample Numbers: LCP - 39 **Sample Location:** Walls **Description:** Beige Color Paint **Laboratory Result (%):** 25 % weight **Substrate:** Plaster **Paint Locations:** Walls 4th And 5th Floor East And West Towers	

KINGSBRIDGE ARMORY LEAD PAINT SURVEY
LEAD PAINT SAMPLING PHOTOGRAPHIC LOG
APRIL 17th to APRIL 25th, 2023

Sample Numbers: LCP-40 **Sample Location:** Sub-Basement Mezzanine- Northeast Offices **Description:** Pink Paint On Metal Door **Laboratory Result (%):** NONE DETECTED **Substrate:** Metal **Paint Locations:** Sub-Basement Mezzanine- Northeast Offices	
Sample Numbers: LCP-41 **Sample Location:** Sub-Basement Mezzanine- Northeast Offices **Description:** Beige Paint On Drywall Walls **Laboratory Result (%):** NONE DETECTED **Substrate:** Drywall **Paint Locations:** Sub-Basement Mezzanine- Northeast Offices	
Sample Numbers: LCP-42 **Sample Location:** Sub-Basement Mezzanine- Northeast Offices **Description:** Brown Paint On Plaster Wall **Laboratory Result (%):** 5.2 % weight **Substrate:** Plaster **Paint Locations:** Sub-Basement Mezzanine- Northeast Offices	

KINGSBRIDGE ARMORY LEAD PAINT SURVEY
LEAD PAINT SAMPLING PHOTOGRAPHIC LOG
APRIL 17th to APRIL 25th, 2023

Sample Numbers: LCP-43 **Sample Location:** Sub-Basement Mezzanine- Northeast Offices **Description:** Pink Paint On Drywall Wall **Laboratory Result (%):** 0.27 % weight **Substrate:** Drywall **Paint Locations:** Sub-Basement Mezzanine- Northeast Offices	
Sample Numbers: LCP-44 **Sample Location:** Sub-Basement Mezzanine- Northeast Offices **Description:** Blue Paint On Plaster Wall **Laboratory Result (%):** 9.9 % weight **Substrate:** Plaster **Paint Locations:** Sub-Basement Mezzanine- Northeast Offices	
Sample Numbers: LCP-45 **Sample Location:** Sub-Basement Mezzanine- Northeast Offices **Description:** Beige Paint On Plaster Wall **Laboratory Result (%):** 15 % weight **Substrate:** Plaster **Paint Locations:** Sub-Basement Mezzanine- Northeast Offices	

KINGSBRIDGE ARMORY LEAD PAINT SURVEY
LEAD PAINT SAMPLING PHOTOGRAPHIC LOG
APRIL 17th to APRIL 25th, 2023

Sample Numbers: LCP-46 **Sample Location:** Sub-Basement Mezzanine- Northeast Mechanical Room **Description:** Beige Paint On Plaster Wall **Laboratory Result (%):** 21 % weight **Substrate:** Plaster **Paint Locations:** Sub-Basement Mezzanine- Northeast Mechanical Room	
Sample Numbers: LCP-47 **Sample Location:** Sub-Basement Mezzanine- Gym **Description:** Beige Paint On Brick Wall **Laboratory Result (%):** 2.2 % weight **Substrate:** Brick **Paint Locations:** Sub-Basement Mezzanine- Gym	
Sample Numbers: LCP-48 **Sample Location:** Sub-Basement Mezzanine- Gym **Description:** Brown Paint On Metal Door **Laboratory Result (%):** 0.18 % weight **Substrate:** Metal **Paint Locations:** Sub-Basement Mezzanine- Gym	

KINGSBRIDGE ARMORY LEAD PAINT SURVEY
LEAD PAINT SAMPLING PHOTOGRAPHIC LOG
APRIL 17th to APRIL 25th, 2023

Sample Numbers: LCP-49 **Sample Location:** Sub-Basement Mezzanine- Northwest Area **Description:** Beige Paint On Metal Column **Laboratory Result (%):** 7.4 % weight **Substrate:** Metal **Paint Locations:** Columns	

KINGSBRIDGE ARMORY ASBESTOS SURVEY
ASBESTOS SAMPLING PHOTOLOG
MAY 12TH, 2023

Sample Numbers: 389,390,391
Material Description: Pyro Bar Block
Material Color: White
Accessible Material: Accessible
Asbestos Detected: Negative
Asbestos Type: No Asbestos Detected
Homogeneous Area: Throughout the Building Behind Plaster & Brick and Fire Rated Walls
Total Approximate Quantity: 20,000 SF
Condition: Damaged
Material Type: Misc.



TRC | mobile data solutions

KINGSBRIDGE ARMORY ASBESTOS SURVEY
ASBESTOS SAMPLING PHOTOLOG
MAY 12TH, 2023

Sample Numbers: 392,393
Material Description: Plaster
Material Color: White
Accessible Material: Accessible
Reason Inaccessible: Decorative/Cast Material
Asbestos Detected: Negative
Asbestos Type: No Asbestos Detected
Homogeneous Area: 2nd Floor Lounge Area
Total Approximate Quantity: 40 SF
Condition: Damaged
Material Type: Surfacing/Miscellaneous



Damaged Decorative Column

Sample Numbers: 394,395
Material Description: Plaster Decorative
Material Color: Brown White
Accessible Material: Accessible
Reason Inaccessible: Decorative/Cast Material
Asbestos Detected: Negative
Asbestos Type: No Asbestos Detected
Homogeneous Area: 2nd Floor Lounge Area
Total Approximate Quantity: 100 SF
Condition: Damaged
Material Type: Surfacing/Miscellaneous



TRC | mobile data solutions

KINGSBRIDGE ARMORY ASBESTOS SURVEY
ASBESTOS SAMPLING PHOTOLOG
MAY 12TH, 2023

Sample Numbers: 396,397 **Material Description:** 4"x4" Ceramic Tile Backing **Material Color:** Grey **Accessible Material:** Accessible **Asbestos Detected:** Negative **Asbestos Type:** No Asbestos Detected **Homogeneous Area:** Lecture Entrance In Sub-Basement **Total Approximate Quantity:** 100 SF **Condition:** Damaged **Material Type:** Misc.	
Sample Numbers: 398,399 **Material Description:** 4"x4" Ceramic Tile Grout **Material Color:** White **Accessible Material:** Accessible **Asbestos Detected:** Negative **Asbestos Type:** No Asbestos Detected **Homogeneous Area:** Lecture Entrance In Sub-Basement **Total Approximate Quantity:** 100 SF **Condition:** Damaged **Material Type:** Misc.	

TRC | mobile data solutions

KINGSBRIDGE ARMORY ASBESTOS SURVEY
ASBESTOS SAMPLING PHOTOLOG
MAY 12TH, 2023

Sample Numbers: 400,401 **Material Description:** Linoleum Adhesive **Material Color:** Black **Accessible Material:** Accessible **Reason Inaccessible:** N/A **Asbestos Detected:** Negative **Asbestos Type:** No Asbestos Detected **Homogeneous Area:** Basement Mezzanine Room B5,6,7,10,11&12 **Total Approximate Quantity:** 1000 SF **Condition:** Significantly Damaged **Material Type:** Misc.	
Sample Numbers: 402,403 **Material Description:** Linoleum Tile **Material Color:** Black **Accessible Material:** Accessible **Asbestos Detected:** Positive **Asbestos Type:** 3.50% Chrysotile **Homogeneous Area:** Basement Mezzanine Rooms B5,6,7,10,11&12 **Total Approximate Quantity:** 1000 SF **Condition:** Significantly Damaged **Material Type:** Misc. **NESHAP Category:** RACM **Notes:** Not Applicable	

TRC | mobile data solutions

KINGSBRIDGE ARMORY ASBESTOS SURVEY
ASBESTOS SAMPLING PHOTOLOG
MAY 12TH, 2023

Sample Numbers: 404,405
Material Description: 9"x9" Floor Tile Mastic
Material Color: Black
Accessible Material: Accessible
Asbestos Detected: Positive
Asbestos Type: 1.30% Chrysotile
Homogeneous Area: Basement Mezzanine Room B-7
Total Approximate Quantity: 100 SF
Condition: Damaged
Material Type: Misc.
NESHAP Category: RACM



Sample Numbers: 406,407
Material Description: 9"x9" Floor Tile
Material Color: Red
Accessible Material: Accessible
Asbestos Detected: Positive
Asbestos Type: 1.60% Chrysotile
Homogeneous Area: Basement Mezzanine Room B-7
Total Approximate Quantity: 100 SF
Condition: Damaged
Material Type: Misc.
NESHAP Category: RACM



TRC | mobile data solutions

KINGSBRIDGE ARMORY ASBESTOS SURVEY
ASBESTOS SAMPLING PHOTOLOG
MAY 12TH, 2023

Sample Numbers: 408,409 **Material Description:** 12"x12" Floor Tiles Mastic **Material Color:** Black **Accessible Material:** Accessible **Asbestos Detected:** Negative **Asbestos Type:** No Asbestos Detected **Homogeneous Area:** Basement Mezzanine Room B-35 **Total Approximate Quantity:** 200 SF **Condition:** Damaged **Material Type:** Misc. **NESHAP Category:** N/A	
Sample Numbers: 410,411 **Material Description:** 12"x12" Floor Tiles **Material Color:** Grey **Accessible Material:** Accessible **Asbestos Detected:** Positive **Asbestos Type:** 16.00% Chrysotile **Homogeneous Area:** Basement Mezzanine Room B-35 **Total Approximate Quantity:** 200 SF **Condition:** Damaged **Material Type:** Misc. **NESHAP Category:** RACM	

TRC | mobile data solutions

KINGSBRIDGE ARMORY ASBESTOS SURVEY
ASBESTOS SAMPLING PHOTOLOG
MAY 12TH, 2023

Sample Numbers: 412,413
Material Description: 9"x9" Floor Tiles Mastic
Material Color: Black
Accessible Material: Accessible
Asbestos Detected: Trace
Asbestos Type: Trace (<1% Chrysotile)
Homogeneous Area: Basement Mezzanine Room B-39
Total Approximate Quantity: 600 SF
Condition: Damaged
Material Type: Misc.



TRC | mobile data solutions

KINGSBRIDGE ARMORY ASBESTOS SURVEY
ASBESTOS SAMPLING PHOTOLOG
MAY 12TH, 2023

Sample Numbers: 414,415
Material Description: 9"x9" Floor Tile
Material Color: Brown
Accessible Material: Accessible
Asbestos Detected: Positive
Asbestos Type: 3.10% Chrysotile
Homogeneous Area: Basement Mezzanine Room B-39
Total Approximate Quantity: 600 SF
Condition: Damaged
Material Type: Misc.
NESHAP Category: RACM



Appendix D – Laboratory Results and Chain of Custody

EMSL Analytical, Inc.

528 Mineola Avenue Carle Place, NY 11514
Tel/Fax: (516) 997-7251 / (516) 997-7528
http://www.EMSL.com / carleplacelab@emsl.com

EMSL Order: 062221436
Customer ID: TRCE51
Customer PO: 514949
Project ID:

Attention: Dmitriy Khimich
TRC Environmental Corporation
1430 Broadway
10th Floor
New York, NY 10018

Phone: (212) 221-7822
Fax: (212) 221-7840
Received Date: 10/06/2022 4:56 PM
Analysis Date: 10/10/2022 - 10/12/2022
Collected Date: 10/05/2022

Project: Girandola & Shutkind Construction Corp., Kingsbridge Armory Asbestos Survey, Kingsbridge Armory, 29 West Kingsbridge Road, Bronx, New York, PO 514949

Test Report:Asbestos Analysis of Bulk Material

Test	Analyzed Date	Color	Non-Asbestos Fibrous	Non-Asbestos Non-Fibrous	Asbestos
Sample ID 13		**Description**	1st Floor - Floor Debris, Gray		
062221436-0013		**Homogeneity**	Homogeneous		
PLM NYS 198.1 Friable	10/10/2022	Gray/ White		55.00% Ca Carbonate 45.00% Non-fibrous (other)	**None Detected**
PLM NYS 198.6 VCM					**Not Analyzed**
PLM NYS 198.6 NOB					**Not Analyzed**
TEM NYS 198.4 NOB					**Not Analyzed**
Sample ID 14		**Description**	1st Floor - Floor Debris, Gray		
062221436-0014		**Homogeneity**	Heterogeneous		
PLM NYS 198.1 Friable	10/10/2022	Gray/ White		45.00% Ca Carbonate 55.00% Non-fibrous (other)	**None Detected**
PLM NYS 198.6 VCM					**Not Analyzed**
PLM NYS 198.6 NOB					**Not Analyzed**
TEM NYS 198.4 NOB					**Not Analyzed**
Sample ID 15		**Description**	1st Floor - Floor Debris, Gray		
062221436-0015		**Homogeneity**	Heterogeneous		
PLM NYS 198.1 Friable	10/10/2022	Gray/ White	<1.00% Cellulose	45.00% Ca Carbonate 55.00% Non-fibrous (other)	**None Detected**
PLM NYS 198.6 VCM					**Not Analyzed**
PLM NYS 198.6 NOB					**Not Analyzed**
TEM NYS 198.4 NOB					**Not Analyzed**
Sample ID 52		**Description**	1st Floor - Debris on Floor, Gray		
062221436-0052		**Homogeneity**	Heterogeneous		
PLM NYS 198.1 Friable	10/10/2022	Gray/ Yellow		15.00% Ca Carbonate 30.00% Non-fibrous (other) 55.00% Quartz	**None Detected**
PLM NYS 198.6 VCM					**Not Analyzed**
PLM NYS 198.6 NOB					**Not Analyzed**
TEM NYS 198.4 NOB					**Not Analyzed**

Initial report from: 10/12/2022 16:36:40

EMSL Analytical, Inc.
528 Mineola Avenue Carle Place, NY 11514
Tel/Fax: (516) 997-7251 / (516) 997-7528
http://www.EMSL.com / carleplacelab@emsl.com

EMSL Order: 062221436
Customer ID: TRCE51
Customer PO: 514949
Project ID:

Test Report:Asbestos Analysis of Bulk Material

Test	Analyzed Date	Color	Non-Asbestos Fibrous	Non-Asbestos Non-Fibrous	Asbestos
Sample ID 53		**Description**	1st Floor - Debris on Floor, Gray		
062221436-0053		**Homogeneity**	Heterogeneous		
PLM NYS 198.1 Friable	10/10/2022	Gray/ Pink		15.00% Ca Carbonate 15.00% Non-fibrous (other) 70.00% Quartz	**None Detected**
PLM NYS 198.6 VCM					**Not Analyzed**
PLM NYS 198.6 NOB					**Not Analyzed**
TEM NYS 198.4 NOB					**Not Analyzed**
Sample ID 54		**Description**	1st Floor - Debris on Floor, Gray		
062221436-0054		**Homogeneity**	Heterogeneous		
PLM NYS 198.1 Friable	10/10/2022	Gray/ Pink		20.00% Ca Carbonate 15.00% Non-fibrous (other) 65.00% Quartz	**None Detected**
PLM NYS 198.6 VCM					**Not Analyzed**
PLM NYS 198.6 NOB					**Not Analyzed**
TEM NYS 198.4 NOB					**Not Analyzed**
Sample ID 55		**Description**	1st Floor - Debris on Floor, Gray		
062221436-0055		**Homogeneity**	Heterogeneous		
PLM NYS 198.1 Friable	10/10/2022	Gray/ Tan	<1.00% Cellulose	35.00% Ca Carbonate 40.00% Non-fibrous (other) 25.00% Quartz	**None Detected**
PLM NYS 198.6 VCM					**Not Analyzed**
PLM NYS 198.6 NOB					**Not Analyzed**
TEM NYS 198.4 NOB					**Not Analyzed**
Sample ID 56		**Description**	1st Floor - Debris on Floor, Gray		
062221436-0056		**Homogeneity**	Heterogeneous		
PLM NYS 198.1 Friable	10/10/2022	Gray/ Tan	<1.00% Cellulose	40.00% Ca Carbonate 60.00% Non-fibrous (other)	**None Detected**
PLM NYS 198.6 VCM					**Not Analyzed**
PLM NYS 198.6 NOB					**Not Analyzed**
TEM NYS 198.4 NOB					**Not Analyzed**
Sample ID 57		**Description**	1st Floor - Debris on Floor, Gray		
062221436-0057		**Homogeneity**	Heterogeneous		
PLM NYS 198.1 Friable	10/10/2022	Gray/ Tan	<1.00% Cellulose	45.00% Ca Carbonate 55.00% Non-fibrous (other)	**None Detected**
PLM NYS 198.6 VCM					**Not Analyzed**
PLM NYS 198.6 NOB					**Not Analyzed**
TEM NYS 198.4 NOB					**Not Analyzed**

Initial report from: 10/12/2022 16:36:40

EMSL Analytical, Inc.

528 Mineola Avenue Carle Place, NY 11514
Tel/Fax: (516) 997-7251 / (516) 997-7528
http://www.EMSL.com / carleplacelab@emsl.com

EMSL Order:	062221436
Customer ID:	TRCE51
Customer PO:	514949
Project ID:	

Test Report:Asbestos Analysis of Bulk Material

Test	Analyzed Date	Color	Non-Asbestos Fibrous	Non-Asbestos Non-Fibrous	Asbestos
Sample ID 75 *062221436-0075*		**Description** Balcony - Floor Debris, Gray **Homogeneity** Heterogeneous			
PLM NYS 198.1 Friable	10/10/2022	Gray/ White/ Rust		25.00% Ca Carbonate 35.00% Gypsum 10.00% Non-fibrous (other) 30.00% Quartz	**None Detected**
PLM NYS 198.6 VCM					**Not Analyzed**
PLM NYS 198.6 NOB					**Not Analyzed**
TEM NYS 198.4 NOB					**Not Analyzed**
Sample ID 76 *062221436-0076*		**Description** Balcony - Floor Debris, Gray **Homogeneity** Heterogeneous			
PLM NYS 198.1 Friable	10/10/2022	Gray/ White/ Rust	<1.00% Hair	35.00% Ca Carbonate 35.00% Gypsum 5.00% Non-fibrous (other) 25.00% Quartz	**None Detected**
PLM NYS 198.6 VCM					**Not Analyzed**
PLM NYS 198.6 NOB					**Not Analyzed**
TEM NYS 198.4 NOB					**Not Analyzed**
Sample ID 77 *062221436-0077*		**Description** Balcony - Floor Debris, Gray **Homogeneity** Heterogeneous			
PLM NYS 198.1 Friable	10/10/2022	Gray/ White/ Rust	<1.00% Hair	30.00% Ca Carbonate 35.00% Gypsum 5.00% Non-fibrous (other) 30.00% Quartz	**None Detected**
PLM NYS 198.6 VCM					**Not Analyzed**
PLM NYS 198.6 NOB					**Not Analyzed**
TEM NYS 198.4 NOB					**Not Analyzed**

Initial report from: 10/12/2022 16:36:40

EMSL Analytical, Inc.
528 Mineola Avenue Carle Place, NY 11514
Tel/Fax: (516) 997-7251 / (516) 997-7528
http://www.EMSL.com / carleplacelab@emsl.com

EMSL Order:	062221436
Customer ID:	TRCE51
Customer PO:	514949
Project ID:	

Test Report:Asbestos Analysis of Bulk Material

The samples in this report were submitted to EMSL for analysis by Asbestos Analysis of Bulk Materials via NYS ELAP Approved Methods. The reference number for these samples is the EMSL Order ID above. Please use this reference number when calling about these samples.

Report Comments:

Sample Receipt Date:	10/6/2022	Sample Receipt Time:	4:56 PM
Analysis Completed Date:	10/10/2022	Analysis Completed Time:	5:33 PM

Analyst(s):

Steve Jusczuk PLM NYS 198.1 Friable (12)

Samples reviewed and approved by:

Daniel Clarke, Asbestos Laboratory Manager
or Other Approved Signatory

EMSL maintains liability limited to cost of analysis. Interpretation and use of test results are the responsibility of the client. This report relates only to the samples reported above, and may not be reproduced, except in full, without written approval by EMSL. EMSL bears no responsibility for sample collection activities or analytical method limitations. The report reflects the samples as received. Results are generated from the field sampling data (sampling volumes and areas, locations, etc.) provided by the client on the Chain of Custody. Samples are within quality control criteria and met method specifications unless otherwise noted. Estimation of uncertainty available upon request. This report is a summary of multiple methods of analysis, fully compliant reports are available upon request. All samples examined for the presence of vermiculite when analyzed via NYS 198.1. A combination of PLM and TEM analysis may be necessary to ensure consistently reliable detection of asbestos. Polarized-light microscopy is not consistently reliable in detecting asbestos in floor coverings and similar non-friable organically bound materials. This report must not be used to claim product endorsement by NVLAP of any agency or the U.S. Government . Quantitative transmission electron microscopy is currently the only method that can be used to determine if this material can be considered or treated as non-asbestos containing. NOB= Non friable organically bound; N/A= Not applicable VCM= Vermiculite containing material.

Samples analyzed by EMSL Analytical, Inc. Carle Place, NY NYS ELAP 11469, NVLAP Lab Code 101048-10

Initial report from: 10/12/2022 16:36:40

EMSL Analytical, Inc.
528 Mineola Avenue, Carle Place, NY 11514
Phone/Fax: (516) 997-7251 / (516) 997-7528
http://www.EMSL.com carleplacelab@emsl.com

EMSL Order:	062221436
CustomerID:	TRCE51
CustomerPO:	514949
ProjectID:	

Attn: **Dmitriy Khimich**
TRC Environmental Corporation
1430 Broadway
10th Floor
New York, NY 10018

Phone:	(212) 221-7822
Fax:	(212) 221-7840
Received:	10/6/2022 04:56 PM
Analysis Date:	10/12/2022
Collected:	10/5/2022

Project: **Girandola & Shutkind Construction Corp., Kingsbridge Armory Asbestos Survey, Kingsbridge Armory, 29 West Kingsbridge Road,**

Test Report: Asbestos Analysis via Polarized Light Microscopy, Qualitative

Sample	Description	Appearance	Result	Notes
01 *062221436-0001*	1st Floor - Floor Debris, Gray	Brown/Gray/Various Non-Fibrous Heterogeneous	**None Detected**	
02 *062221436-0002*	1st Floor - Floor Debris, Gray	Brown/Gray/Various Non-Fibrous Homogeneous	**None Detected**	
03 *062221436-0003*	1st Floor - Floor Debris, Gray	Brown/Gray/Various Non-Fibrous Heterogeneous	**None Detected**	
04 *062221436-0004*	1st Floor - Floor Debris, Gray	Gray/Red Non-Fibrous Heterogeneous	**None Detected**	
05 *062221436-0005*	1st Floor - Floor Debris, Gray	Brown/Gray/Red Non-Fibrous Heterogeneous	**None Detected**	
06 *062221436-0006*	1st Floor - Floor Debris, Gray	Gray/Various/Yellow Fibrous Heterogeneous	**None Detected**	
07 *062221436-0007*	1st Floor - Floor Debris, Gray	Tan/White Non-Fibrous Heterogeneous	**None Detected**	
08 *062221436-0008*	1st Floor - Floor Debris, Gray	Gray/Tan Fibrous Heterogeneous	**Chrysotile**	

Analyst(s)

Erick Rosa (24) *Michael Hartcorn (20)*
Jimmy Encalada (23) *Steve Jusczuk (12)*

Daniel Clarke, Asbestos Laboratory Manager
or other approved signatory

EMSL maintains liability limited to cost of analysis. Interpretation and use of test results are the responsibility of the client. This report relates only to the samples reported above, and may not be reproduced, except in full, without written approval by EMSL. EMSL bears no responsibility for sample collection activities or analytical method limitations. The report reflects the samples as received. Results are generated from the field sampling data (sampling volumes and areas, locations, etc.) provided by the client on the Chain of Custody. Samples are within quality control criteria and met method specifications unless otherwise noted. EMSL suggests that samples reported as none detected undergo additional analysis via TEM to avoid the possibility of false negatives.

Samples analyzed by EMSL Analytical, Inc. Carle Place, NY NVLAP Lab Code 101048-10

Initial report from 10/12/2022 16:36:40

EMSL Analytical, Inc.
528 Mineola Avenue, Carle Place, NY 11514
Phone/Fax: (516) 997-7251 / (516) 997-7528
http://www.EMSL.com carleplacelab@emsl.com

EMSL Order:	062221436
CustomerID:	TRCE51
CustomerPO:	514949
ProjectID:	

Attn: **Dmitriy Khimich**
TRC Environmental Corporation
1430 Broadway
10th Floor
New York, NY 10018

Phone:	(212) 221-7822
Fax:	(212) 221-7840
Received:	10/6/2022 04:56 PM
Analysis Date:	10/12/2022
Collected:	10/5/2022

Project: **Girandola & Shutkind Construction Corp., Kingsbridge Armory Asbestos Survey, Kingsbridge Armory, 29 West Kingsbridge Road,**

Test Report: Asbestos Analysis via Polarized Light Microscopy, Qualitative

Sample	Description	Appearance	Result	Notes
09 *062221436-0009*	1st Floor - Floor Debris, Gray	Gray/Tan Fibrous Heterogeneous	**Chrysotile**	
10 *062221436-0010*	1st Floor - Floor Debris, Gray	Gray/Tan/White Non-Fibrous Heterogeneous	**None Detected**	
11 *062221436-0011*	1st Floor - Floor Debris, Gray	Gray/Tan/Various Non-Fibrous Heterogeneous	**None Detected**	
12 *062221436-0012*	1st Floor - Floor Debris, Gray	Gray/Various Non-Fibrous Heterogeneous	**Chrysotile**	
16 *062221436-0016*	1st Floor - Floor Debris, Gray	Gray/White Fibrous Heterogeneous	**Chrysotile**	
17 *062221436-0017*	1st Floor - Floor Debris, Gray	Gray Fibrous Heterogeneous	**Chrysotile**	
18 *062221436-0018*	1st Floor - Floor Debris, Gray	Gray Fibrous Heterogeneous	**Chrysotile**	
19 *062221436-0019*	1st Floor - Floor Debris, Gray	Gray Fibrous Heterogeneous	**Chrysotile**	
20 *062221436-0020*	1st Floor - Floor Debris, Gray	Gray Fibrous Heterogeneous	**Chrysotile**	

Analyst(s)

Erick Rosa (24) *Michael Hartcorn (20)*
Jimmy Encalada (23) *Steve Jusczuk (12)*

Daniel Clarke, Asbestos Laboratory Manager
or other approved signatory

EMSL maintains liability limited to cost of analysis. Interpretation and use of test results are the responsibility of the client. This report relates only to the samples reported above, and may not be reproduced, except in full, without written approval by EMSL. EMSL bears no responsibility for sample collection activities or analytical method limitations. The report reflects the samples as received. Results are generated from the field sampling data (sampling volumes and areas, locations, etc.) provided by the client on the Chain of Custody. Samples are within quality control criteria and met method specifications unless otherwise noted. EMSL suggests that samples reported as none detected undergo additional analysis via TEM to avoid the possibility of false negatives.

Samples analyzed by EMSL Analytical, Inc. Carle Place, NY NVLAP Lab Code 101048-10

Initial report from 10/12/2022 16:36:40

EMSL Analytical, Inc.
528 Mineola Avenue, Carle Place, NY 11514
Phone/Fax: (516) 997-7251 / (516) 997-7528
http://www.EMSL.com carleplacelab@emsl.com

EMSL Order:	062221436
CustomerID:	TRCE51
CustomerPO:	514949
ProjectID:	

Attn: **Dmitriy Khimich**
TRC Environmental Corporation
1430 Broadway
10th Floor
New York, NY 10018

Phone:	(212) 221-7822
Fax:	(212) 221-7840
Received:	10/6/2022 04:56 PM
Analysis Date:	10/12/2022
Collected:	10/5/2022

Project: **Girandola & Shutkind Construction Corp., Kingsbridge Armory Asbestos Survey, Kingsbridge Armory, 29 West Kingsbridge Road,**

Test Report: Asbestos Analysis via Polarized Light Microscopy, Qualitative

Sample	Description	Appearance	Result	Notes
21 *062221436-0021*	1st Floor - Floor Debris, Gray	Gray Fibrous Heterogeneous	**Chrysotile**	
22 *062221436-0022*	1st Floor - Floor Debris, Gray	Gray Fibrous Heterogeneous	**Chrysotile**	
23 *062221436-0023*	1st Floor - Floor Debris, Gray	Gray Non-Fibrous Heterogeneous	**None Detected**	
24 *062221436-0024*	1st Floor - Floor Debris, Gray	Gray Fibrous Heterogeneous	**None Detected**	
25 *062221436-0025*	1st Floor - Floor Debris, Gray	Brown/Gray/Tan Non-Fibrous Heterogeneous	**None Detected**	
26 *062221436-0026*	1st Floor - Floor Debris, Gray	Gray/Tan/White Non-Fibrous Heterogeneous	**None Detected**	
27 *062221436-0027*	1st Floor - Floor Debris, Gray	Brown/Gray/Tan Non-Fibrous Homogeneous	**None Detected**	
28 *062221436-0028*	1st Floor - Floor Debris, Gray	Brown/Gray/Tan Non-Fibrous Heterogeneous	**None Detected**	
29 *062221436-0029*	1st Floor - Floor Debris, Gray	Brown/Gray/Tan Non-Fibrous Heterogeneous	**None Detected**	

Analyst(s)

Erick Rosa (24) *Michael Hartcorn (20)*
Jimmy Encalada (23) *Steve Jusczuk (12)*

Daniel Clarke, Asbestos Laboratory Manager
or other approved signatory

EMSL maintains liability limited to cost of analysis. Interpretation and use of test results are the responsibility of the client. This report relates only to the samples reported above, and may not be reproduced, except in full, without written approval by EMSL. EMSL bears no responsibility for sample collection activities or analytical method limitations. The report reflects the samples as received. Results are generated from the field sampling data (sampling volumes and areas, locations, etc.) provided by the client on the Chain of Custody. Samples are within quality control criteria and met method specifications unless otherwise noted. EMSL suggests that samples reported as none detected undergo additional analysis via TEM to avoid the possibility of false negatives.

Samples analyzed by EMSL Analytical, Inc. Carle Place, NY NVLAP Lab Code 101048-10

Initial report from 10/12/2022 16:36:40

EMSL Analytical, Inc.
528 Mineola Avenue, Carle Place, NY 11514
Phone/Fax: (516) 997-7251 / (516) 997-7528
http://www.EMSL.com carleplacelab@emsl.com

EMSL Order:	062221436
CustomerID:	TRCE51
CustomerPO:	514949
ProjectID:	

Attn: **Dmitriy Khimich**
TRC Environmental Corporation
1430 Broadway
10th Floor
New York, NY 10018

Phone:	(212) 221-7822
Fax:	(212) 221-7840
Received:	10/6/2022 04:56 PM
Analysis Date:	10/12/2022
Collected:	10/5/2022

Project: **Girandola & Shutkind Construction Corp., Kingsbridge Armory Asbestos Survey, Kingsbridge Armory, 29 West Kingsbridge Road,**

Test Report: Asbestos Analysis via Polarized Light Microscopy, Qualitative

Sample	Description	Appearance	Result	Notes
30 *062221436-0030*	1st Floor - Floor Debris, Gray	Tan/White Non-Fibrous Homogeneous	**None Detected**	
31 *062221436-0031*	1st Floor - Floor Debris, Gray	Brown/Gray Non-Fibrous Homogeneous	**None Detected**	
32 *062221436-0032*	1st Floor - Floor Debris, Gray	Brown/Gray/Black Non-Fibrous Heterogeneous	**None Detected**	
33 *062221436-0033*	1st Floor - Floor Debris, Gray	Brown/Tan Non-Fibrous Homogeneous	**None Detected**	
34 *062221436-0034*	1st Floor - Floor Debris, Gray	Gray/Tan Non-Fibrous Homogeneous	**None Detected**	
35 *062221436-0035*	1st Floor - Floor Debris, Gray	Brown/Gray/Black Non-Fibrous Homogeneous	**None Detected**	
36 *062221436-0036*	1st Floor - Floor Debris, Gray	Brown/Gray/Tan Non-Fibrous Homogeneous	**Chrysotile**	
37 *062221436-0037*	1st Floor - Transite Panel For Electrical Service Debris, Gray	Black Non-Fibrous Heterogeneous	**Chrysotile**	
38 *062221436-0038*	1st Floor - Transite Panel For Electrical Service Debris, Gray	Black Non-Fibrous Heterogeneous	**Chrysotile**	

Analyst(s)

Erick Rosa (24) *Michael Hartcorn (20)*
Jimmy Encalada (23) *Steve Jusczuk (12)*

Daniel Clarke, Asbestos Laboratory Manager
or other approved signatory

EMSL maintains liability limited to cost of analysis. Interpretation and use of test results are the responsibility of the client. This report relates only to the samples reported above, and may not be reproduced, except in full, without written approval by EMSL. EMSL bears no responsibility for sample collection activities or analytical method limitations. The report reflects the samples as received. Results are generated from the field sampling data (sampling volumes and areas, locations, etc.) provided by the client on the Chain of Custody. Samples are within quality control criteria and met method specifications unless otherwise noted. EMSL suggests that samples reported as none detected undergo additional analysis via TEM to avoid the possibility of false negatives.

Samples analyzed by EMSL Analytical, Inc. Carle Place, NY NVLAP Lab Code 101048-10

Initial report from 10/12/2022 16:36:40

EMSL Analytical, Inc.
528 Mineola Avenue, Carle Place, NY 11514
Phone/Fax: (516) 997-7251 / (516) 997-7528
http://www.EMSL.com carleplacelab@emsl.com

EMSL Order:	062221436
CustomerID:	TRCE51
CustomerPO:	514949
ProjectID:	

Attn: **Dmitriy Khimich**
TRC Environmental Corporation
1430 Broadway
10th Floor
New York, NY 10018

Phone:	(212) 221-7822
Fax:	(212) 221-7840
Received:	10/6/2022 04:56 PM
Analysis Date:	10/12/2022
Collected:	10/5/2022

Project: **Girandola & Shutkind Construction Corp., Kingsbridge Armory Asbestos Survey, Kingsbridge Armory, 29 West Kingsbridge Road,**

Test Report: Asbestos Analysis via Polarized Light Microscopy, Qualitative

Sample	Description	Appearance	Result	Notes
39 *062221436-0039*	1st Floor - Transite Panel For Electrical Service Debris, Gray	Black Non-Fibrous Heterogeneous	**Chrysotile**	
40 *062221436-0040*	1st Floor - Floor Debris, Gray	Gray Non-Fibrous Heterogeneous	**None Detected**	
41 *062221436-0041*	1st Floor - Floor Debris, Gray	Gray Non-Fibrous Heterogeneous	**None Detected**	
42 *062221436-0042*	1st Floor - Floor Debris, Gray	Gray Non-Fibrous Heterogeneous	**None Detected**	
43 *062221436-0043*	1st Floor - Debris on Floor, Gray	Gray/Red Non-Fibrous Heterogeneous	**None Detected**	
44 *062221436-0044*	1st Floor - Debris on Floor, Gray	Gray/Red Non-Fibrous Homogeneous	**None Detected**	
45 *062221436-0045*	1st Floor - Debris on Floor, Gray	Brown/Black Non-Fibrous Heterogeneous	**None Detected**	
46 *062221436-0046*	1st Floor - Debris on Floor, Gray	Brown/Gray Non-Fibrous Heterogeneous	**None Detected**	
47 *062221436-0047*	1st Floor - Debris on Floor, Gray	Brown/Gray Non-Fibrous Heterogeneous	**None Detected**	

Analyst(s)

Erick Rosa (24) *Michael Hartcorn (20)*
Jimmy Encalada (23) *Steve Jusczuk (12)*

Daniel Clarke, Asbestos Laboratory Manager
or other approved signatory

EMSL maintains liability limited to cost of analysis. Interpretation and use of test results are the responsibility of the client. This report relates only to the samples reported above, and may not be reproduced, except in full, without written approval by EMSL. EMSL bears no responsibility for sample collection activities or analytical method limitations. The report reflects the samples as received. Results are generated from the field sampling data (sampling volumes and areas, locations, etc.) provided by the client on the Chain of Custody. Samples are within quality control criteria and met method specifications unless otherwise noted. EMSL suggests that samples reported as none detected undergo additional analysis via TEM to avoid the possibility of false negatives.

Samples analyzed by EMSL Analytical, Inc. Carle Place, NY NVLAP Lab Code 101048-10

Initial report from 10/12/2022 16:36:40

EMSL Analytical, Inc.
528 Mineola Avenue, Carle Place, NY 11514
Phone/Fax: (516) 997-7251 / (516) 997-7528
http://www.EMSL.com carleplacelab@emsl.com

EMSL Order:	062221436
CustomerID:	TRCE51
CustomerPO:	514949
ProjectID:	

Attn: **Dmitriy Khimich**
TRC Environmental Corporation
1430 Broadway
10th Floor
New York, NY 10018

Phone:	(212) 221-7822
Fax:	(212) 221-7840
Received:	10/6/2022 04:56 PM
Analysis Date:	10/12/2022
Collected:	10/5/2022

Project: **Girandola & Shutkind Construction Corp., Kingsbridge Armory Asbestos Survey, Kingsbridge Armory, 29 West Kingsbridge Road,**

Test Report: Asbestos Analysis via Polarized Light Microscopy, Qualitative

Sample	Description	Appearance	Result	Notes
48 *062221436-0048*	1st Floor - Debris on Floor, Gray	Brown/Gray Non-Fibrous Heterogeneous	**None Detected**	
49 *062221436-0049*	1st Floor - Debris on Floor, Gray	Brown/Gray/White Non-Fibrous Homogeneous	**None Detected**	
50 *062221436-0050*	1st Floor - Debris on Floor, Gray	Brown/Gray Non-Fibrous Homogeneous	**None Detected**	
51 *062221436-0051*	1st Floor - Debris on Floor, Gray	Brown/Gray/White Non-Fibrous Homogeneous	**None Detected**	
58 *062221436-0058*	1st Floor - Debris on Floor, Gray	Various Fibrous Heterogeneous	**Chrysotile**	
59 *062221436-0059*	1st Floor - Debris on Floor, Gray	Brown/Black Non-Fibrous Heterogeneous	**Chrysotile**	
60 *062221436-0060*	1st Floor - Debris on Floor, Gray	Brown/Black Non-Fibrous Heterogeneous	**Chrysotile**	
61 *062221436-0061*	1st Floor - Debris on Floor, Gray	Brown/Black Fibrous Heterogeneous	**None Detected**	
62 *062221436-0062*	1st Floor - Debris on Floor, Gray	Brown/Black Non-Fibrous Heterogeneous	**None Detected**	

Analyst(s)

Erick Rosa (24) *Michael Hartcorn (20)*
Jimmy Encalada (23) *Steve Jusczuk (12)*

Daniel Clarke, Asbestos Laboratory Manager
or other approved signatory

EMSL maintains liability limited to cost of analysis. Interpretation and use of test results are the responsibility of the client. This report relates only to the samples reported above, and may not be reproduced, except in full, without written approval by EMSL. EMSL bears no responsibility for sample collection activities or analytical method limitations. The report reflects the samples as received. Results are generated from the field sampling data (sampling volumes and areas, locations, etc.) provided by the client on the Chain of Custody. Samples are within quality control criteria and met method specifications unless otherwise noted. EMSL suggests that samples reported as none detected undergo additional analysis via TEM to avoid the possibility of false negatives.

Samples analyzed by EMSL Analytical, Inc. Carle Place, NY NVLAP Lab Code 101048-10

Initial report from 10/12/2022 16:36:40

EMSL Analytical, Inc.
528 Mineola Avenue, Carle Place, NY 11514
Phone/Fax: (516) 997-7251 / (516) 997-7528
http://www.EMSL.com carleplacelab@emsl.com

EMSL Order:	062221436
CustomerID:	TRCE51
CustomerPO:	514949
ProjectID:	

Attn: **Dmitriy Khimich**
TRC Environmental Corporation
1430 Broadway
10th Floor
New York, NY 10018

Phone:	(212) 221-7822
Fax:	(212) 221-7840
Received:	10/6/2022 04:56 PM
Analysis Date:	10/12/2022
Collected:	10/5/2022

Project: **Girandola & Shutkind Construction Corp., Kingsbridge Armory Asbestos Survey, Kingsbridge Armory, 29 West Kingsbridge Road,**

Test Report: Asbestos Analysis via Polarized Light Microscopy, Qualitative

Sample	Description	Appearance	Result	Notes
63 *062221436-0063*	1st Floor - Debris on Floor, Gray	Brown/White Fibrous Heterogeneous	**None Detected**	
64 *062221436-0064*	1st Floor - Debris on Floor, Gray	Various Fibrous Heterogeneous	**None Detected**	
65 *062221436-0065*	1st Floor - Debris on Floor, Gray	Brown/Gray/Black Fibrous Homogeneous	**None Detected**	
66 *062221436-0066*	1st Floor - Debris on Floor, Gray	Various Fibrous Heterogeneous	**None Detected**	
67 *062221436-0067*	Balcony - Debris on Floor, Gray	Brown/Gray/Black Fibrous Heterogeneous	**None Detected**	
68 *062221436-0068*	Balcony - Debris on Floor, Gray	Brown/Gray Fibrous Heterogeneous	**None Detected**	
69 *062221436-0069*	Balcony - Debris on Floor, Gray	Gray/Red Non-Fibrous Heterogeneous	**None Detected**	
70 *062221436-0070*	Balcony - Floor Debris, Gray	Brown/Gray/White Fibrous Heterogeneous	**None Detected**	
71 *062221436-0071*	Balcony - Floor Debris, Gray	Gray/Tan/White Non-Fibrous Homogeneous	**Chrysotile**	

Analyst(s)

Erick Rosa (24) *Michael Hartcorn (20)*
Jimmy Encalada (23) *Steve Jusczuk (12)*

Daniel Clarke, Asbestos Laboratory Manager
or other approved signatory

EMSL maintains liability limited to cost of analysis. Interpretation and use of test results are the responsibility of the client. This report relates only to the samples reported above, and may not be reproduced, except in full, without written approval by EMSL. EMSL bears no responsibility for sample collection activities or analytical method limitations. The report reflects the samples as received. Results are generated from the field sampling data (sampling volumes and areas, locations, etc.) provided by the client on the Chain of Custody. Samples are within quality control criteria and met method specifications unless otherwise noted. EMSL suggests that samples reported as none detected undergo additional analysis via TEM to avoid the possibility of false negatives.

Samples analyzed by EMSL Analytical, Inc. Carle Place, NY NVLAP Lab Code 101048-10

Initial report from 10/12/2022 16:36:40

EMSL Analytical, Inc.
528 Mineola Avenue, Carle Place, NY 11514
Phone/Fax: (516) 997-7251 / (516) 997-7528
http://www.EMSL.com carleplacelab@emsl.com

EMSL Order:	062221436
CustomerID:	TRCE51
CustomerPO:	514949
ProjectID:	

Attn: **Dmitriy Khimich**
TRC Environmental Corporation
1430 Broadway
10th Floor
New York, NY 10018

Phone:	(212) 221-7822
Fax:	(212) 221-7840
Received:	10/6/2022 04:56 PM
Analysis Date:	10/12/2022
Collected:	10/5/2022

Project: **Girandola & Shutkind Construction Corp., Kingsbridge Armory Asbestos Survey, Kingsbridge Armory, 29 West Kingsbridge Road,**

Test Report: Asbestos Analysis via Polarized Light Microscopy, Qualitative

Sample	Description	Appearance	Result	Notes
72 *062221436-0072*	Balcony - Floor Debris, Gray	Gray/Tan/White Non-Fibrous Homogeneous	**None Detected**	
73 *062221436-0073*	Balcony - Floor Debris, Gray	Gray/Tan/White Non-Fibrous Homogeneous	**None Detected**	
74 *062221436-0074*	Balcony - Floor Debris, Gray	Gray/Tan/White Non-Fibrous Homogeneous	**None Detected**	
78 *062221436-0078*	Balcony - Floor Debris, Gray	Gray/Tan/White Non-Fibrous Homogeneous	**None Detected**	
79 *062221436-0079*	Balcony - Floor Debris, Gray	Tan Non-Fibrous Homogeneous	**None Detected**	
80 *062221436-0080*	Balcony - Floor Debris, Gray	Tan/White Non-Fibrous Heterogeneous	**None Detected**	
81 *062221436-0081*	Balcony - Floor Debris, Gray	Tan/White Non-Fibrous Homogeneous	**None Detected**	
82 *062221436-0082*	Balcony - Floor Debris, Gray	Tan Non-Fibrous Homogeneous	**None Detected**	
83 *062221436-0083*	Balcony - Floor Debris, Gray	Tan/White Non-Fibrous Homogeneous	**None Detected**	

Analyst(s)

Erick Rosa (24) *Michael Hartcorn (20)*
Jimmy Encalada (23) *Steve Jusczuk (12)*

Daniel Clarke, Asbestos Laboratory Manager
or other approved signatory

EMSL maintains liability limited to cost of analysis. Interpretation and use of test results are the responsibility of the client. This report relates only to the samples reported above, and may not be reproduced, except in full, without written approval by EMSL. EMSL bears no responsibility for sample collection activities or analytical method limitations. The report reflects the samples as received. Results are generated from the field sampling data (sampling volumes and areas, locations, etc.) provided by the client on the Chain of Custody. Samples are within quality control criteria and met method specifications unless otherwise noted. EMSL suggests that samples reported as none detected undergo additional analysis via TEM to avoid the possibility of false negatives.

Samples analyzed by EMSL Analytical, Inc. Carle Place, NY NVLAP Lab Code 101048-10

Initial report from 10/12/2022 16:36:40

EMSL Analytical, Inc.
528 Mineola Avenue, Carle Place, NY 11514
Phone/Fax: (516) 997-7251 / (516) 997-7528
http://www.EMSL.com carleplacelab@emsl.com

EMSL Order:	062221436
CustomerID:	TRCE51
CustomerPO:	514949
ProjectID:	

Attn: **Dmitriy Khimich**
TRC Environmental Corporation
1430 Broadway
10th Floor
New York, NY 10018

Phone:	(212) 221-7822
Fax:	(212) 221-7840
Received:	10/6/2022 04:56 PM
Analysis Date:	10/12/2022
Collected:	10/5/2022

Project: **Girandola & Shutkind Construction Corp., Kingsbridge Armory Asbestos Survey, Kingsbridge Armory, 29 West Kingsbridge Road,**

Test Report: Asbestos Analysis via Polarized Light Microscopy, Qualitative

Sample	Description	Appearance	Result	Notes
84 *062221436-0084*	Balcony - Floor Debris, Gray	Tan Non-Fibrous Homogeneous	**None Detected**	
85 *062221436-0085*	Balcony - Floor Debris, Gray	Brown/Gray/White Fibrous Heterogeneous	**None Detected**	
86 *062221436-0086*	Balcony - Floor Debris, Gray	Various Fibrous Heterogeneous	**None Detected**	
87 *062221436-0087*	Balcony - Floor Debris, Gray	Brown/White Non-Fibrous Heterogeneous	**None Detected**	
88 *062221436-0088*	Balcony - Floor Debris, Gray	Gray/White Fibrous Homogeneous	**None Detected**	
89 *062221436-0089*	Balcony - Floor Debris, Gray	Brown/Gray/White Fibrous Heterogeneous	**None Detected**	
90 *062221436-0090*	Balcony - Floor Debris, Gray	Brown/White/Orange Non-Fibrous Heterogeneous	**None Detected**	
91 *062221436-0091*	Balcony - Floor Debris, Gray	Brown/White/Orange Non-Fibrous Heterogeneous	**None Detected**	

Analyst(s)

Erick Rosa (24) *Michael Hartcorn (20)*
Jimmy Encalada (23) *Steve Jusczuk (12)*

Daniel Clarke, Asbestos Laboratory Manager
or other approved signatory

EMSL maintains liability limited to cost of analysis. Interpretation and use of test results are the responsibility of the client. This report relates only to the samples reported above, and may not be reproduced, except in full, without written approval by EMSL. EMSL bears no responsibility for sample collection activities or analytical method limitations. The report reflects the samples as received. Results are generated from the field sampling data (sampling volumes and areas, locations, etc.) provided by the client on the Chain of Custody. Samples are within quality control criteria and met method specifications unless otherwise noted. EMSL suggests that samples reported as none detected undergo additional analysis via TEM to avoid the possibility of false negatives.

Samples analyzed by EMSL Analytical, Inc. Carle Place, NY NVLAP Lab Code 101048-10

Initial report from 10/12/2022 16:36:40

062221436

TRC

1430 Broadway New York NY 10018

ASBESTOS BULK SAMPLE CHAIN OF CUSTODY FORM

Client: Girandola & Shutkind Construction Corp	Project Number: 514949	Sampling Technician: Anthony Sigona,Dmitriy Khimich and Frank Santaly Mobile App: BSI - New York HAZMAT Survey
Project Name: Kingsbridge Armory Asbestos Survey Kingsbridge Armory 29 West kingsbridge Road Bronx New York	Tracking Number:	Requested TAT: 5 DAY

RECEIVED
EMSL ANALYTICAL, INC.
CARLE PLACE, NY
2022 OCT -5 PM 5:00

ASBESTOS BULK SAMPLE INFORMATION

Sample Date	Sample Identification	Material Description	Homogeneous Area	Sample Location	Lab Identification (Lab Use Only)
10/05/22	01,02.03	Floor Debris , Grey	1st Floor	1	
10/05/22	04,05,06	Floor Debris , Grey	1st Floor	2	
10/05/22	07,08,09	Floor Debris , Grey	1st Floor	3	
10/05/22	10,11,12	Floor Debris , Grey	1st Floor	4	
10/05/22	13,14,15	Floor Debris , Grey	1st Floor	5	
10/05/22	16,17,18	Floor Debris , Grey	1st Floor	6	
10/05/22	19,20,21	Floor Debris , Grey	1st Floor	7	
10/05/22	22,23,24	Floor Debris , Grey	1st Floor	8	
10/05/22	25,26,27	Floor Debris , Grey	1st Floor	9	
10/05/22	28,29,30	Floor Debris , Grey	1st Floor	10	
10/05/22	31,32,33	Floor Debris , Grey	1st Floor	11	
10/05/22	34,35,36	Floor Debris , Grey	1st Floor	12	
10/05/22	37,38,39	Transite Panel for Electrical Service Debris , Grey	1st Floor	12	
10/05/22	40,41,42	Floor Debris , Grey	1st Floor	13	

REC: Christian Sanguana 10/5/22 4:56 PM
10/10/22
10/11/22
10/11/22
M. Santaly 10/12/22

OrderID: 062221436

062221436

10/05/22	43,44,45	Debris on floor, Grey	1st Floor	14	
10/05/22	46,47,48	Debris on floor, Grey	1st Floor	15	
10/05/22	49,50,51	Debris on floor, Grey	1st Floor	16	
10/05/22	52,53,54	Debris on floor, Grey	1st Floor	17	
10/05/22	55,56,57	Debris on floor, Grey	1st Floor	18	
10/05/22	58,59,60	Debris on floor, Grey	1st Floor	19	
10/05/22	61,62,63	Debris on floor, Grey	1st Floor	20	
10/05/22	64,65,66	Debris on floor, Grey	1st Floor	21	
10/05/22	67,68,69	Debris on floor, Grey	Balcony	22	
10/05/22	70,71,72,73,74	Floor Debris, Grey	Balcony	23	
10/05/22	75,76,77	Floor Debris, Grey	Balcony	24	
10/05/22	78,79,80	Floor Debris, Grey	Balcony	25	
10/05/22	81,82,83	Floor Debris, Grey	Balcony	26	
10/05/22	84,85,86	Floor Debris, Grey	Balcony	27	
10/05/22	87,88,89,90,91	Floor Debris, Grey	Balcony	28	

RECEIVED
EMSL ANALYTICAL, INC.
CARLE PLACE, NY
2022 OCT -5 P 4:56

Special Instruction to Laboratory:
N/A

CHAIN OF CUSTODY INFORMATION AND LABORATORY INFORMATION

Relinquished By:	Date and Time	Received By:	Date and Time
1. (Print): Anthony Sigona	10/05/2022 11:06 am America/New_York	Christian Lagueere	10/5/22 4:56PM
. (Sign):			
II. (Print):			

10/10/22

10/12/22

10/11/22

10/11/22

OrderID: 062221436

062221436

(Sign): Christian Lagueux	10/5/22 4:56PM		
Email Results To: Dbryant@trccompanies.com,Dkhimich@trccompanies.com,Fsantaly@trccompanies.com,asigona@trccompanies.com	**Analytical Method:** PLM EPA 600/R-93/116,PLM NYS 198.1 Friable	**Lab Comments:**	

Collin

10/12/22

RECEIVED
EHSL ANALYTICAL, INC.
CARLE PLACE, NY
2022 OCT -5 P 4:56

10/10/22

10/11/22

EMSL Analytical, Inc.

307 West 38th Street New York, NY 10018
Tel/Fax: (212) 290-0051 / (212) 290-0058
http://www.EMSL.com / manhattanlab@emsl.com

EMSL Order: 032220668
Customer ID: TRCE51
Customer PO: 514949
Project ID:

Attention: Daren Bryant
TRC Environmental Corporation
1430 Broadway
10th Floor
New York, NY 10018

Phone: (212) 221-7822
Fax: (212) 221-7840
Received Date: 12/22/2022 2:47 PM
Analysis Date: 12/23/2022 - 12/24/2022
Collected Date: 12/21/2022

Project: Kingsbridge Armory Asbestos Survey / 29 West Kingsbridge Road Bronx, New York 10468 / 514949

Test Report:Asbestos Analysis of Bulk Material

Test	Analyzed Date	Color	Non-Asbestos Fibrous	Non-Asbestos Non-Fibrous	Asbestos
Sample ID 01		**Description**	Balcony North and South Sides - Plaster White and Brown, Tan, White		
032220668-0001		**Homogeneity**	Homogeneous		
PLM NYS 198.1 Friable	12/23/2022	Brown/ Gray	4.00% Hair	20.00% Ca Carbonate 26.00% Non-fibrous (other) 50.00% Quartz	**None Detected**
PLM NYS 198.6 VCM					**Not Analyzed**
PLM NYS 198.6 NOB					**Not Analyzed**
TEM NYS 198.4 NOB					**Not Analyzed**
Sample ID 02		**Description**	Balcony North and South Sides - Plaster White and Brown, Tan, White		
032220668-0002		**Homogeneity**	Homogeneous		
PLM NYS 198.1 Friable	12/23/2022	Brown/ Gray	3.00% Cellulose 4.00% Hair	22.00% Ca Carbonate 26.00% Non-fibrous (other) 45.00% Quartz	**None Detected**
PLM NYS 198.6 VCM					**Not Analyzed**
PLM NYS 198.6 NOB					**Not Analyzed**
TEM NYS 198.4 NOB					**Not Analyzed**
Sample ID 03		**Description**	Balcony North and South Sides - Plaster White and Brown, Tan, White		
032220668-0003		**Homogeneity**	Homogeneous		
PLM NYS 198.1 Friable	12/23/2022	Brown/ Gray	3.00% Hair	22.00% Ca Carbonate 4.00% Mica 23.00% Non-fibrous (other) 48.00% Quartz	**None Detected**
PLM NYS 198.6 VCM					**Not Analyzed**
PLM NYS 198.6 NOB					**Not Analyzed**
TEM NYS 198.4 NOB					**Not Analyzed**
Sample ID 04		**Description**	Balcony North and South Sides - Plaster White and Brown, Tan, White		
032220668-0004		**Homogeneity**	Homogeneous		
PLM NYS 198.1 Friable	12/23/2022	Brown/ Gray	3.00% Cellulose 3.00% Hair	20.00% Ca Carbonate 24.00% Non-fibrous (other) 50.00% Quartz	**None Detected**
PLM NYS 198.6 VCM					**Not Analyzed**
PLM NYS 198.6 NOB					**Not Analyzed**
TEM NYS 198.4 NOB					**Not Analyzed**

Initial report from: 12/24/2022 09:37:51

EMSL Analytical, Inc.
307 West 38th Street New York, NY 10018
Tel/Fax: (212) 290-0051 / (212) 290-0058
http://www.EMSL.com / manhattanlab@emsl.com

EMSL Order: 032220668
Customer ID: TRCE51
Customer PO: 514949
Project ID:

Test Report:Asbestos Analysis of Bulk Material

Test	Analyzed Date	Color	Non-Asbestos Fibrous	Non-Asbestos Non-Fibrous	Asbestos
Sample ID 05-Skim Coat *032220668-0005*		**Description** Balcony North and South Sides - Plaster White and Brown, Tan, White **Homogeneity** Homogeneous			
PLM NYS 198.1 Friable	12/24/2022	White		55.00% Ca Carbonate 45.00% Non-fibrous (other)	**None Detected**
PLM NYS 198.6 VCM					**Not Analyzed**
PLM NYS 198.6 NOB					**Not Analyzed**
TEM NYS 198.4 NOB					**Not Analyzed**
Sample ID 05-Rough Coat *032220668-0005A*		**Description** Balcony North and South Sides - Plaster White and Brown, Tan, White **Homogeneity** Homogeneous			
PLM NYS 198.1 Friable	12/24/2022	Brown	2.00% Hair	40.00% Gypsum 38.00% Non-fibrous (other) 20.00% Quartz	**None Detected**
PLM NYS 198.6 VCM					**Not Analyzed**
PLM NYS 198.6 NOB					**Not Analyzed**
TEM NYS 198.4 NOB					**Not Analyzed**
Sample ID 06-Skim Coat *032220668-0006*		**Description** Balcony North and South Sides - Plaster White and Brown, Tan, White **Homogeneity** Homogeneous			
PLM NYS 198.1 Friable	12/24/2022	White		55.00% Ca Carbonate 45.00% Non-fibrous (other)	**None Detected**
PLM NYS 198.6 VCM					**Not Analyzed**
PLM NYS 198.6 NOB					**Not Analyzed**
TEM NYS 198.4 NOB					**Not Analyzed**
Sample ID 06-Rough Coat *032220668-0006A*		**Description** Balcony North and South Sides - Plaster White and Brown, Tan, White **Homogeneity** Homogeneous			
PLM NYS 198.1 Friable	12/24/2022	Brown	2.00% Hair	30.00% Gypsum 38.00% Non-fibrous (other) 30.00% Quartz	**None Detected**
PLM NYS 198.6 VCM					**Not Analyzed**
PLM NYS 198.6 NOB					**Not Analyzed**
TEM NYS 198.4 NOB					**Not Analyzed**
Sample ID 07-Skim Coat *032220668-0007*		**Description** Balcony North and South Sides - Plaster White and Brown, Tan, White **Homogeneity** Homogeneous			
PLM NYS 198.1 Friable	12/24/2022	White		55.00% Ca Carbonate 45.00% Non-fibrous (other)	**None Detected**
PLM NYS 198.6 VCM					**Not Analyzed**
PLM NYS 198.6 NOB					**Not Analyzed**
TEM NYS 198.4 NOB					**Not Analyzed**
Sample ID 07-Rough Coat *032220668-0007A*		**Description** Balcony North and South Sides - Plaster White and Brown, Tan, White **Homogeneity** Homogeneous			
PLM NYS 198.1 Friable	12/24/2022	Brown	2.00% Hair	30.00% Gypsum 43.00% Non-fibrous (other) 25.00% Quartz	**None Detected**
PLM NYS 198.6 VCM					**Not Analyzed**
PLM NYS 198.6 NOB					**Not Analyzed**
TEM NYS 198.4 NOB					**Not Analyzed**

Initial report from: 12/24/2022 09:37:51

EMSL Analytical, Inc.
307 West 38th Street New York, NY 10018
Tel/Fax: (212) 290-0051 / (212) 290-0058
http://www.EMSL.com / manhattanlab@emsl.com

EMSL Order:	032220668
Customer ID:	TRCE51
Customer PO:	514949
Project ID:	

Test Report:Asbestos Analysis of Bulk Material

Test	Analyzed Date	Color	Non-Asbestos Fibrous	Non-Asbestos Non-Fibrous	Asbestos
Sample ID 08		**Description**	Above Balcony on North, South, East and West Sides of Drill Floor - Insulation, Pipe with Wrap, Green		
032220668-0008		**Homogeneity**	Homogeneous		
PLM NYS 198.1 Friable	12/23/2022	Tan/ Yellow/ Green	25.00% Cellulose 20.00% Glass 40.00% Min. Wool	15.00% Non-fibrous (other)	**None Detected**
PLM NYS 198.6 VCM					**Not Analyzed**
PLM NYS 198.6 NOB					**Not Analyzed**
TEM NYS 198.4 NOB					**Not Analyzed**
Sample ID 09		**Description**	Above Balcony on North, South, East and West Sides of Drill Floor - Insulation, Pipe with Wrap, Green		
032220668-0009		**Homogeneity**	Homogeneous		
PLM NYS 198.1 Friable	12/23/2022	Tan/ Yellow/ Green	18.00% Cellulose 25.00% Glass 35.00% Min. Wool	22.00% Non-fibrous (other)	**None Detected**
PLM NYS 198.6 VCM					**Not Analyzed**
PLM NYS 198.6 NOB					**Not Analyzed**
TEM NYS 198.4 NOB					**Not Analyzed**
Sample ID 10		**Description**	Above Balcony on North, South, East and West Sides of Drill Floor - Insulation, Pipe with Wrap, Green		
032220668-0010		**Homogeneity**	Homogeneous		
PLM NYS 198.1 Friable	12/24/2022	Various	15.00% Cellulose 60.00% Glass	25.00% Non-fibrous (other)	**None Detected**
PLM NYS 198.6 VCM					**Not Analyzed**
PLM NYS 198.6 NOB					**Not Analyzed**
TEM NYS 198.4 NOB					**Not Analyzed**
Sample ID 11		**Description**	Ground Floor Storage Rooms - Plaster, White and Tan Plaster, White and Tan		
032220668-0011		**Homogeneity**	Homogeneous		
PLM NYS 198.1 Friable	12/23/2022	Gray/ Tan/ White	None	25.00% Ca Carbonate 30.00% Non-fibrous (other) 30.00% Quartz	**15.00% Chrysotile**
PLM NYS 198.6 VCM					**Not Analyzed**
PLM NYS 198.6 NOB					**Not Analyzed**
TEM NYS 198.4 NOB					**Not Analyzed**
Sample ID 12		**Description**	Ground Floor Storage Rooms - Plaster, White and Tan Plaster, White and Tan		
032220668-0012		**Homogeneity**	Homogeneous		
PLM NYS 198.1 Friable	12/23/2022	Gray/ White	None	30.00% Ca Carbonate 31.00% Non-fibrous (other) 25.00% Quartz	**14.00% Chrysotile**
PLM NYS 198.6 VCM					**Not Analyzed**
PLM NYS 198.6 NOB					**Not Analyzed**
TEM NYS 198.4 NOB					**Not Analyzed**

Initial report from: 12/24/2022 09:37:51

EMSL Analytical, Inc.

307 West 38th Street New York, NY 10018

Tel/Fax: (212) 290-0051 / (212) 290-0058

http://www.EMSL.com / manhattanlab@emsl.com

EMSL Order:	032220668
Customer ID:	TRCE51
Customer PO:	514949
Project ID:	

Test Report:Asbestos Analysis of Bulk Material

Test	Analyzed Date	Color	Non-Asbestos Fibrous	Non-Fibrous	Asbestos
Sample ID 13 *032220668-0013*		**Description**	Ground Floor Storage Rooms - Plaster, White and Tan Plaster, White and Tan		
		Homogeneity	Homogeneous		
PLM NYS 198.1 Friable	12/24/2022	Gray		50.00% Non-fibrous (other) 50.00% Quartz	**None Detected**
The sample group is not homogeneous					
PLM NYS 198.6 VCM					**Not Analyzed**
PLM NYS 198.6 NOB					**Not Analyzed**
TEM NYS 198.4 NOB					**Not Analyzed**

Initial report from: 12/24/2022 09:37:51

EMSL Analytical, Inc.
307 West 38th Street New York, NY 10018
Tel/Fax: (212) 290-0051 / (212) 290-0058
http://www.EMSL.com / manhattanlab@emsl.com

EMSL Order:	032220668
Customer ID:	TRCE51
Customer PO:	514949
Project ID:	

Test Report:Asbestos Analysis of Bulk Material

The samples in this report were submitted to EMSL for analysis by Asbestos Analysis of Bulk Materials via NYS ELAP Approved Methods . The reference number for these samples is the EMSL Order ID above. Please use this reference number when calling about these samples.

Report Comments:

Sample Receipt Date:	12/22/2022	Sample Receipt Time:	2:47 PM
Analysis Completed Date:	12/24/2022	Analysis Completed Time:	3:17 AM

Analyst(s):

Ghaly Hemaya PLM NYS 198.1 Friable (8)

Tiquasha Thompson PLM NYS 198.1 Friable (8)

Samples reviewed and approved by:

Charles Johnson, Asbestos Laboratory Manager
or Other Approved Signatory

EMSL maintains liability limited to cost of analysis. Interpretation and use of test results are the responsibility of the client. This report relates only to the samples reported above, and may not be reproduced, except in full, without written approval by EMSL. EMSL bears no responsibility for sample collection activities or analytical method limitations. The report reflects the samples as received. Results are generated from the field sampling data (sampling volumes and areas, locations, etc.) provided by the client on the Chain of Custody. Samples are within quality control criteria and met method specifications unless otherwise noted. Estimation of uncertainty available upon request. This report is a summary of multiple methods of analysis, fully compliant reports are available upon request. All samples examined for the presence of vermiculite when analyzed via NYS 198.1. A combination of PLM and TEM analysis may be necessary to ensure consistently reliable detection of asbestos . Polarized-light microscopy is not consistently reliable in detecting asbestos in floor coverings and similar non-friable organically bound materials. This report must not be used to claim product endorsement by NVLAP of any agency or the U.S. Government . Quantitative transmission electron microscopy is currently the only method that can be used to determine if this material can be considered or treated as non-asbestos containing. NOB= Non friable organically bound; N/A= Not applicable VCM= Vermiculite containing material.

Samples analyzed by EMSL Analytical, Inc. New York, NY NYS ELAP 11506, NVLAP Lab Code 101048-9

Initial report from: 12/24/2022 09:37:51

032220668

TRC
1430 Broadway New York NY 10018

ASBESTOS BULK SAMPLE CHAIN OF CUSTODY FORM

Client: Girandola & Shutkind Construction Corp	Project Number: 514949	Sampling Technician: Frank Santaly & Anthony Sigona Mobile App: BSI - New York - HAZMAT Survey
Project Name: Kingsbridge Armory Asbestos Survey Kingsbridge Armory 29 West Kingsbridge Road Bronx New York 10468	Tracking Number:	Requested TAT: 48 HR

ASBESTOS BULK SAMPLE INFORMATION

Sample Date	Sample Identification	Material Description	Homogeneous Area	Sample Location	Lab Identification (Lab Use Only)
12/21/22	01,02,03,04,05, 06,07	Plaster White and Brown, Tan, White	Balcony Turrets	Balcony North and South Sides	
12/21/22	08,09,10	Insulation, Pipe with Wrap, Green	Above Balcony On North, South, East And Westsides Of Drill Floor	Northside and Eastside	
12/21/22	11,12,13	Plaster, White and Tan Plaster, White and Tan	Ground Floor Storage Rooms	Westside	

Special Instruction to Laboratory:
N/A

CHAIN OF CUSTODY INFORMATION AND LABORATORY INFORMATION

Relinquished By:	Date and Time	Received By:	Date and Time
I. (Print): Anthony Sigona	12/22/2022 4:39 pm America/New_York	Nathan Caldwell	12/22/22 2:47 PM
. (Sign):			
II. (Print):			
(Sign):			

Email Results To:	Analytical Method:	Lab Comments:
Dbryant@trccompanies.com,Fsantaly@trcccompanies.com,asigona@trccompanies.com	PLM EPA 600/R-93/116,PLM NYS 198.1 Friable,PLM NYS 198.6 NOB,TEM EPA NOB,TEM NYS 198.4 NOB	

NA

12/24/22

12/23/22

MANHATTAN LAB RECEIVED 22 DEC 22 PM 2:47

Page 1 Of 1

OrderID: 032220668

Atlas Environmental Lab, Corp.
255 West 36th Street, Suite# 1503
New York, NY 10018
Phone:(212) 563-0400 Fax:(212) 563-0401
www.atlasenvironmentallab.com

Bulk Asbestos Report by PLM-TEM

Client: TRC
Project Name/No.: 514949.0000.0000 / Kingsbridge Armory Asbestos and Elad Limited Additional Survey
Project Address: 29 West Kingsbridge Road, Bronx, NY 10468
Collected By: Client
Work Area: Kingsbridge Armory

AEL ID# BK0123175
Date Received: 1/16/2023
PLM Date Analyzed: 1/17/2023
TEM Date Analyzed:
Report Date: 1/18/2023

Client ID#	Lab ID#	Description/ Location	Analyst Description	ORG %	All %	ASI %	PLM			TEM	Method By ELAP		
							Fibrous%	Non Fibrous%	Asbestos% &Type	Asbestos% &Type	PLM 198.1	PLM NOB 198.6	TEM 198.4
01	BK0123175-1	Ceiling Plaster - Outer Layer, White - Lobby	White, Homogeneous, Friable	Not Applicable			0%	100%	NAD		X		
02	BK0123175-2	Ceiling Plaster - Outer Layer, White - Lobby	White, Homogeneous, Friable	Not Applicable			0%	100%	NAD		X		
03	BK0123175-3	Ceiling Plaster - Outer Layer, White - Lobby	White, Homogeneous, Friable	Not Applicable			0%	100%	NAD		X		
04	BK0123175-4	Ceiling Plaster - Outer Layer, White - Lobby	White, Homogeneous, Friable	Not Applicable			0%	100%	NAD		X		
05	BK0123175-5	Ceiling Plaster - Outer Layer, White - Lobby	White, Homogeneous, Friable	Not Applicable			0%	100%	NAD		X		
06	BK0123175-6	Ceiling Plaster - Outer Layer, White - Lobby	White, Homogeneous, Friable	Not Applicable			0%	100%	NAD		X		
07	BK0123175-7	Ceiling Plaster - Outer Layer, White - Lobby	White, Homogeneous, Friable	Not Applicable			0%	100%	NAD		X		
08	BK0123175-8	Ceiling Plaster - Outer Layer, White - Lobby	White, Homogeneous, Friable	Not Applicable			0%	100%	NAD		X		
09	BK0123175-9	Ceiling Plaster - Outer Layer, White - Lobby	White, Homogeneous, Friable	Not Applicable			0%	100%	NAD		X		
10	BK0123175-10	Ceiling Plaster - Inner Layer, Brown - Lobby	Brown, Homogeneous, Friable	Not Applicable			0%	100%	NAD		X		

Atlas Environmental Lab, Corp.
255 West 36th Street, Suite# 1503
New York, NY 10018
Phone:(212) 563-0400 Fax:(212) 563-0401
www.atlasenvironmentallab.com

Bulk Asbestos Report by PLM-TEM

Client: TRC
Project Name/No.: 514949.0000.0000 / Kingsbridge Armory Asbestos and Elad Limited Additional Survey
Project Address: 29 West Kingsbridge Road, Bronx, NY 10468
Collected By: Client
Work Area: Kingsbridge Armory

AEL ID# BK0123175
Date Received: 1/16/2023
PLM Date Analyzed: 1/17/2023
TEM Date Analyzed:
Report Date: 1/18/2023

Client ID#	Lab ID#	Description/ Location	Analyst Description	ORG %	All %	ASI %	PLM			TEM	Method By ELAP		
							Fibrous%	Non Fibrous%	Asbestos% &Type	Asbestos% &Type	PLM 198.1	PLM NOB 198.6	TEM 198.4
11	BK0123175-11	Ceiling Plaster - Inner Layer, Brown - Lobby	Brown, Homogeneous, Friable	Not Applicable			0%	100%	NAD		X		
12	BK0123175-12	Ceiling Plaster - Inner Layer, Brown - Lobby	Brown, Homogeneous, Friable	Not Applicable			0%	100%	NAD		X		
13	BK0123175-13	Ceiling Plaster - Inner Layer, Brown - Lobby	Brown, Homogeneous, Friable	Not Applicable			0%	100%	NAD		X		
14	BK0123175-14	Ceiling Plaster - Inner Layer, Brown - Lobby	Brown, Homogeneous, Friable	Not Applicable			0%	100%	NAD		X		
15	BK0123175-15	Ceiling Plaster - Inner Layer, Brown - Lobby	Brown, Homogeneous, Friable	Not Applicable			0%	100%	NAD		X		
16	BK0123175-16	Ceiling Plaster - Inner Layer, Brown - Lobby	Brown, Homogeneous, Friable	Not Applicable			0%	100%	NAD		X		
17	BK0123175-17	Ceiling Plaster - Inner Layer, Brown - Lobby	Brown, Homogeneous, Friable	Not Applicable			0%	100%	NAD		X		
18	BK0123175-18	Ceiling Plaster - Inner Layer, Brown - Lobby	Brown, Homogeneous, Friable	Not Applicable			0%	100%	NAD		X		
19	BK0123175-19	Wall Plaster - Outer Layer, White - Lobby	White, Homogeneous, Friable	Not Applicable			0%	100%	NAD		X		
20	BK0123175-20	Wall Plaster - Outer Layer, White - Lobby	White, Homogeneous, Friable	Not Applicable			0%	100%	NAD		X		

Atlas Environmental Lab, Corp.
255 West 36th Street, Suite# 1503
New York, NY 10018
Phone:(212) 563-0400 Fax:(212) 563-0401
www.atlasenvironmentallab.com

Bulk Asbestos Report by PLM-TEM

Client: TRC
Project Name/No.: 514949.0000.0000 / Kingsbridge Armory Asbestos and Elad Limited Additional Survey
Project Address: 29 West Kingsbridge Road, Bronx, NY 10468
Collected By: Client
Work Area: Kingsbridge Armory

AEL ID# BK0123175
Date Received: 1/16/2023
PLM Date Analyzed: 1/17/2023
TEM Date Analyzed:
Report Date: 1/18/2023

Client ID#	Lab ID#	Description/ Location	Analyst Description	ORG %	All %	ASI %	PLM			TEM	Method By ELAP		
							Fibrous%	Non Fibrous%	Asbestos% &Type	Asbestos% &Type	PLM 198.1	PLM NOB 198.6	TEM 198.4
21	BK0123175-21	Wall Plaster - Outer Layer, White - Lobby	White, Homogeneous, Friable	Not Applicable			0%	100%	NAD		X		
22	BK0123175-22	Wall Plaster - Outer Layer, White - Lobby	White, Homogeneous, Friable	Not Applicable			0%	100%	NAD		X		
23	BK0123175-23	Wall Plaster - Outer Layer, White - Lobby	White, Homogeneous, Friable	Not Applicable			0%	100%	NAD		X		
24	BK0123175-24	Wall Plaster - Outer Layer, White - Lobby	White, Homogeneous, Friable	Not Applicable			0%	100%	NAD		X		
25	BK0123175-25	Wall Plaster - Outer Layer, White - Lobby	White, Homogeneous, Friable	Not Applicable			0%	100%	NAD		X		
26	BK0123175-26	Wall Plaster - Outer Layer, White - Lobby	White, Homogeneous, Friable	Not Applicable			0%	100%	NAD		X		
27	BK0123175-27	Wall Plaster - Outer Layer, White - Lobby	White, Homogeneous, Friable	Not Applicable			0%	100%	NAD		X		
28	BK0123175-28	Wall Plaster - Inner Layer, Brown - Lobby	Brown, Homogeneous, Friable	Not Applicable			0%	100%	NAD		X		
29	BK0123175-29	Wall Plaster - Inner Layer, Brown - Lobby	Brown, Homogeneous, Friable	Not Applicable			0%	100%	NAD		X		
30	BK0123175-30	Wall Plaster - Inner Layer, Brown - Lobby	Brown, Homogeneous, Friable	Not Applicable			0%	100%	NAD		X		

Atlas Environmental Lab, Corp.
255 West 36th Street, Suite# 1503
New York, NY 10018
Phone:(212) 563-0400 Fax:(212) 563-0401
www.atlasenvironmentallab.com

Bulk Asbestos Report by PLM-TEM

Client: TRC
Project Name/No.: 514949.0000.0000 / Kingsbridge Armory Asbestos and Elad Limited Additional Survey
Project Address: 29 West Kingsbridge Road, Bronx, NY 10468
Collected By: Client
Work Area: Kingsbridge Armory

AEL ID# BK0123175
Date Received: 1/16/2023
PLM Date Analyzed: 1/17/2023
TEM Date Analyzed:
Report Date: 1/18/2023

Client ID#	Lab ID#	Description/ Location	Analyst Description	ORG %	All %	ASI %	PLM			TEM	Method By ELAP		
							Fibrous%	Non Fibrous%	Asbestos% &Type	Asbestos% &Type	PLM 198.1	PLM NOB 198.6	TEM 198.4
31	BK0123175-31	Wall Plaster - Inner Layer, Brown - Lobby	Brown, Homogeneous, Friable	Not Applicable			0%	100%	NAD		X		
32	BK0123175-32	Wall Plaster - Inner Layer, Brown - Lobby	Brown, Homogeneous, Friable	Not Applicable			0%	100%	NAD		X		
33	BK0123175-33	Wall Plaster - Inner Layer, Brown - Lobby	Brown, Homogeneous, Friable	Not Applicable			0%	100%	NAD		X		
34	BK0123175-34	Wall Plaster - Inner Layer, Brown - Lobby	Brown, Homogeneous, Friable	Not Applicable			0%	100%	NAD		X		
35	BK0123175-35	Wall Plaster - Inner Layer, Brown - Lobby	Brown, Homogeneous, Friable	Not Applicable			0%	100%	NAD		X		
36	BK0123175-36	Wall Plaster - Inner Layer, Brown - Lobby	Brown, Homogeneous, Friable	Not Applicable			0%	100%	NAD		X		

MG

Quantitative Analysis (Semi/Full):Bulk Asbestos Analysis-PLM by EPA 600/M4-82-020 per 40 CFR or ELAP198.1 (friable) and 198.6 (NOB) samples for New York.

NAD=no asbestos detected, NA/PS=Not Analyzed/Positive Stop, Trace=<1%,FBGL=Fiberglass, CELL=Cellulose,CHRY=Chrysotile,Amo=Amosite,CRO=Crocidolite,ANTH=Anthophylite, TRE=Tremolite, ACT=Actinolite, NA=not applicable.

PLM is not consistently reliable in detecting Asbestos in floor coverings and similar non friable organically bound materials. NAD or Trace results by PLM are inconclusive.

TEM is currently the only method that can be used to determine if this material can be considered or treated as non asbestos containing in NY State.

All samples were prepared and analyzed in accordance with the EPA "TEM Method for Identifying and Quantifying Asbestos in Non-Fibrous Organically Bound Bulk Samples" ELAP 198.4".

ORG%=Ashed Organic%, AII= Acid Insoluble Inorganic%, ASI= Acid Soluble Inorganic%

This "Summary of Analytical Results "shall not be used by the client to claim product certification, approval, or endorsement by NVLAP, NIST, ELAP or any agency of the U.S Government. The results relate only to the items tested. This report may not be reproduced, except in full, without the written approval of AEL .Atlas Environmental lab did not collect the analyzed samples and thus accepts no liability with regard to their collection and/or maintenance . AEL relies on client's data. The liability of Atlas Environmental Lab corp with respect to the services charged, shall in no event exceed the amount of the invoice.

NYS-ELAP#11999, NVLAP Lab Code: 500092-0, NJ ID: NY034 "ELCP on NJ won't apply to TEM", CT ID:PH-0154

PLM Analyst: FC TEM Analyst: Approved by:

PC0123154/MG BK0123175

TRC

1430 Broadway New York NY 10018

ASBESTOS BULK SAMPLE CHAIN OF CUSTODY FORM

Client: Girandola & Shutkind Construction Corp	Project Number: 514949.0000.0000	Sampling Technician: Dmitriy Khimich Mobile App: BSI - New York - HAZMAT Survey
Project Name: Kingsbridge Armory Asbestos and Lead Limited Additional Survey Kingsbridge Armory 29 West Kingsbridge Road, Bronx New York 10468	Tracking Number:	Requested TAT: 3 DAY

ASBESTOS BULK SAMPLE INFORMATION

Sample Date	Sample Identification	Material Description	Homogeneous Area	Sample Location	Lab Identification (Lab Use Only)
01/16/23	01, 02, 03, 04, 05, 06, 07, 08, 09	Ceiling Plaster - Outer Layer , White	Lobby	See Diagram	
01/16/23	10, 11, 12, 13, 14, 15, 16, 17, 18	Ceiling Plaster - Inner Layer , Brown	Lobby	See Diagram	
01/16/23	19, 20, 21, 22, 23, 24, 25, 26, 27	Wall Plaster - Outer Layer , White	Lobby	See Diagram	
01/16/23	28, 29, 30, 31, 32, 33, 34, 35, 36	Wall Plaster - Inner Layer , Brown	Lobby	See Diagram	

Special Instruction to Laboratory:
Stop Analysis at First Positive Result in each Layer and Homogeneous Area

CHAIN OF CUSTODY INFORMATION AND LABORATORY INFORMATION

Relinquished By:	Date and Time	Received By:	Date and Time
1. (Print): Dmitriy Khimich	01/16/2023 9:01 pm America/New_York	KBaldwin	21:10
D. Khimich . (Sign):			1-16-23
II. (Print):			

PC0123154 Bk0123175

(Sign):			
Email Results To: Dbryant@trccompanies.com,Dkhimich@trccompanies.com,Fsantaly@trccompanies.com,asigona@trccompanies.com	**Analytical Method:** PLM NYS 198.1 Friable	**Lab Comments:**	

Gmail BK0123175

Atlas Report <report@atlasenvironmentallab.com>

Projects\514949 - Kingsbridge Armory Bronx Asbestos Survey

1 message

Sigona, Anthony <ASigona@trccompanies.com> Tue, Jan 17, 2023 at 11:40 AM
To: Atlas Report <report@atlasenvironmentallab.com>
Cc: "sdarvish@atlasenvironmentallab.com" <sdarvish@atlasenvironmentallab.com>, J Darvish <jdarvish@atlasenvironmentallab.com>, "Khimich, Dmitriy" <dkhimich@trccompanies.com>, "Bryant, Daren" <DBryant@trccompanies.com>

Atlas,

Please change the TAT to 48 hours for Kingsbridge Armory 29 West Kingsbridge ID BK0123175 & LP0123929.

Thank you

Sincerely,

Anthony J. Sigona, PE, CSP, CIH, LEED AP BD+C

Senior Project Manager

TRC

1430 Broadway -10th Floor, New York, New York 10018

T212.221.7822 | F: 212.221.7840 | M: 646.483.3348

LinkedIn | Twitter | Blog | www.trccompanies.com

Atlas Environmental Lab, Corp
255 W 36th Street Suite 1503
New York, NY 10018
Phone:(212) 563-0400 Fax:(718) 563-0401
www.atlasenvironmentallab.com

REPORT OF ANALYSIS FOR LEAD PAINT

Client: TRC
Collected by: Client
Project Name/No.: Kingsbridge Armory Asbestos and Lead Limited Additional Survey / 514949.0000.00
Project Address: Kingsbridge Armory
Work Area:

Lab ID: LP0123929.REV
Date Sampled: 1/16/2023
Date Received: 1/16/2023
Date Analyzed: 1/17/2023
Report Date: 1/24/2023

Client ID #	Lab ID #	Location/Description	Result (% Pb W/W)
LCP-01	LP0123929-1	Light Gray Paint - Plaster - Lobby Ceiling	9.75
LCP-02	LP0123929-2	Light Gray Paint - Plaster - Lobby Wall	14.10
LCP-03	LP0123929-3	Dark Gray Paint - Concrete - Lobby Wall Foundation	0.31
LCP-04	LP0123929-4	Brown Paint - Brick - Assembly Area Lower Wall/Outside the Lobby	0.20
LCP-05	LP0123929-5	Grey Paint - Brick - Assembly Area Upper Wall/Outside the Lobby	0.40
LCP-06	LP0123929-6	Brown Paint - Wood - Door between Assembly Area and The Lobby	0.08
LCP-07	LP0123929-7	Grey Paint - Concrete - Assembly Area Floor	0.16

MG

Analysis Method: EPA 7000B
Prep Method: EPA 3050B
RL (Reporting limit): 0.03% by weights (based upon 100 mg sampled)
HUD Guideline define lead based paint, when lead levels are equal or greater than 0.5% by weight.
NYS - ELAP#11999, AIHA-LAP, LLC ID: 208306, CT Reg. # PH-0154

Analyst: EG
Approved by:

Collection procedure, protocols and sample locations are based on information provided by the client submitting the samples;
and as such, Atlas Environmental Labs disclaims any knowledge of and liability for the accuracy and completeness of this information.
The results related only to the items tested. Lead results are not corrected for blank.

L-PD123929

TRC

1430 Broadway New York NY 10018

LEAD CONTAINING PAINT BULK SAMPLE CHAIN OF CUSTODY FORM

Client: Girandola & Shutkind Construction Corp	Project Number: 514949.0000.0000	Sampling Technician: Dmitriy Khimich
Project Name: Kingsbridge Armory Asbestos and Lead Limited Additional Survey Kingsbridge Armory	Tracking Number:	Requested TAT: 3 DAY

LEAD CONTAINING PAINT BULK SAMPLE INFORMATION

Sample Date	Sample Identification	Material Description	Substrate	Sample Location	Lab Identification (Lab Use Only)
01/16/23	LCP- 01	Light Gray Paint	Plaster	Lobby Ceiling	9.75
01/16/23	LCP- 02	Light Gray Paint	Plaster	Lobby Wall	14.10
01/16/23	LCP- 03	Dark Gray Paint	Concrete	Lobby Wall Foundation	0.34
01/16/23	LCP- 04	Brown Paint	Brick	Assembly Area Lower Wall / Outside The Lobby	0.20
01/16/23	LCP- 05	Grey Paint	Brick	Assembly Area Upper Wall / Outside The Lobby	0.40
01/16/23	LCP- 06	Brown Paint	Wood	Door Between Assembly Area & The Lobby	0.08
01/16/23	LCP- 07	Grey Paint	Concrete	Assembly Area Floor	0.16

Special Instruction to Laboratory:
N/A

CHAIN OF CUSTODY INFORMATION AND LABORATORY INFORMATION

Relinquished By:	Date and Time	Received By:	Date and Time
1. (Print): Dmitriy Khimich	01/16/2023 9:01 pm America/New_York	K Baldwin	1-16-23
. (Sign): D Khimich		K Baldwin	21:10
		Elizabeth Grande E Grande	1/17/23 14:30

II. (Print):		Elizabeth Grande	1/17/23 14:30
(Sign):		E. Grande	
Email Results To: Dbryant@trccompanies.com,Dkhimich@trccompanies.com,Fsantaly@trccompanies.com,asigona@trccompanies.com	**Analytical Method:** Lead Chips SW846-7000B	**Lab Comments:**	

Gmail

Atlas Report <report@atlasenvironmentallab.com>

Projects\514949 - Kingsbridge Armory Bronx Asbestos Survey

1 message

Sigona, Anthony <ASigona@trccompanies.com> Tue, Jan 17, 2023 at 11:40 AM
To: Atlas Report <report@atlasenvironmentallab.com>
Cc: "sdarvish@atlasenvironmentallab.com" <sdarvish@atlasenvironmentallab.com>, J Darvish <jdarvish@atlasenvironmentallab.com>, "Khimich, Dmitriy" <dkhimich@trccompanies.com>, "Bryant, Daren" <DBryant@trccompanies.com>

Atlas,

Please change the TAT to 48 hours for Kingsbridge Armory 29 West Kingsbridge ID BK0123175 & LP0123929.

Thank you

Sincerely,

Anthony J. Sigona, PE, CSP, CIH, LEED AP BD+C

Senior Project Manager

TRC

1430 Broadway -10th Floor, New York, New York 10018

T212.221.7822 | F: 212.221.7840 | M: 646.483.3348

LinkedIn | Twitter | Blog | www.trccompanies.com

Atlas Environmental Lab, Corp.
255 West 36th Street, Suite# 1503
New York, NY 10018
Phone:(212) 563-0400 Fax:(212) 563-0401
www.atlasenvironmentallab.com

Bulk Asbestos Report by PLM-TEM

Client: TRC
Project Name/No.: Kingsbridge Armory - Limited Asbestos and Lead Additional Testing of the Wall and Floor Paint / 514949
Project Address: 29 West Kingsbridge Road, Bronx New York 10468
Collected By: Client
Work Area:

AEL ID# BK0123269
Date Received: 1/20/2023
PLM Date Analyzed: 1/21/2023
TEM Date Analyzed: 1/21/2023
Report Date: 1/21/2023

Client ID#	Lab ID#	Description/ Location	Analyst Description	ORG %	All %	ASI %	PLM			TEM	Method By ELAP		
							Fibrous%	Non Fibrous%	Asbestos% &Type	Asbestos% &Type	PLM 198.1	PLM NOB 198.6	TEM 198.4
01	BK0123269-1	Lower Wall Paint, Brown - Assembly Area - Ground Floor	Brown, Homogeneous, Non-Fibrous	6.5	75.2	18.3	0%	100%	NAD Inconclusive	NAD		X	X
02	BK0123269-2	Lower Wall Paint, Brown - Assembly Area - Ground Floor	Brown, Homogeneous, Non-Fibrous	13.9	35.9	50.2	0%	100%	NAD Inconclusive	NAD		X	X
03	BK0123269-3	Lower Wall Paint, Brown - Assembly Area - Ground Floor	Brown, Homogeneous, Non-Fibrous	27.1	35.3	37.5	0%	100%	NAD Inconclusive	NAD		X	X
04	BK0123269-4	Upper Wall Paint, Light Grey - Assembly Area - Ground Floor	Grey, Homogeneous, Non-Fibrous	10.3	33.4	56.3	0%	100%	NAD Inconclusive	NAD		X	X
05	BK0123269-5	Upper Wall Paint, Light Grey - Assembly Area - Ground Floor	Grey, Homogeneous, Non-Fibrous	0.7	50.8	48.4	0%	100%	NAD Inconclusive	NAD		X	X
06	BK0123269-6	Upper Wall Paint, Light Grey - Assembly Area - Ground Floor	Grey, Homogeneous, Non-Fibrous	7.9	36.3	55.7	0%	100%	NAD Inconclusive	NAD		X	X
07	BK0123269-7	Wall Paint, Light Grey - Assembly Area - West and East Balconies	Grey, Homogeneous, Non-Fibrous	18.2	35.3	46.5	0%	100%	NAD Inconclusive	NAD		X	X
08	BK0123269-8	Wall Paint, Light Grey - Assembly Area - West and East Balconies	Grey, Homogeneous, Non-Fibrous	9.5	37.8	52.6	0%	100%	NAD Inconclusive	NAD		X	X
09	BK0123269-9	Wall Paint, Light Grey - Assembly Area - West and East Balconies	Grey, Homogeneous, Non-Fibrous	4.4	31.8	63.8	0%	100%	NAD Inconclusive	NAD		X	X
10	BK0123269-10	Floor Mortar Patches, Grey - Assembly Area - Floor	Grey, Homogeneous, Friable	Not Applicable			0%	100%	NAD		X		

Atlas Environmental Lab, Corp.
255 West 36th Street, Suite# 1503
New York, NY 10018
Phone:(212) 563-0400 Fax:(212) 563-0401
www.atlasenvironmentallab.com

Bulk Asbestos Report by PLM-TEM

Client: TRC
Project Name/No.: Kingsbridge Armory - Limited Asbestos and Lead Additional Testing of the Wall and Floor Paint / 514949
Project Address: 29 West Kingsbridge Road, Bronx New York 10468
Collected By: Client
Work Area:

AEL ID# BK0123269
Date Received: 1/20/2023
PLM Date Analyzed: 1/21/2023
TEM Date Analyzed: 1/21/2023
Report Date: 1/21/2023

Client ID#	Lab ID#	Description/ Location	Analyst Description	ORG %	All %	ASI %	PLM			TEM	Method By ELAP		
							Fibrous%	Non Fibrous%	Asbestos% &Type	Asbestos% &Type	PLM 198.1	PLM NOB 198.6	TEM 198.4
11	BK0123269-11	Floor Mortar Patches, Grey - Assembly Area - Floor	Grey, Homogeneous, Friable	Not Applicable			0%	100%	NAD		X		
12	BK0123269-12	Floor Mortar Patches, Grey - Assembly Area - Floor	Grey, Homogeneous, Friable	Not Applicable			0%	100%	NAD		X		
13	BK0123269-13	Flooring Material, Black - Assembly Area - Floor	Black, Homogeneous, Non-Fibrous	26.6	13.4	60.0	0%	100%	NAD Inconclusive	NAD		X	X
14	BK0123269-14	Flooring Material, Black - Assembly Area - Floor	Black, Homogeneous, Non-Fibrous	10.3	22.6	67.1	0%	100%	NAD Inconclusive	NAD		X	X
15	BK0123269-15	Flooring Material, Black - Assembly Area - Floor	Black, Homogeneous, Non-Fibrous	16.6	13.5	69.9	0%	100%	NAD Inconclusive	NAD		X	X
16	BK0123269-16	Floor Asphalt, Black - Assembly Area - Floor	Black, Homogeneous, Non-Fibrous	6.6	75.5	18.0	0%	100%	NAD Inconclusive	NAD		X	X
17	BK0123269-17	Floor Asphalt, Black - Assembly Area - Floor	Black, Homogeneous, Non-Fibrous	6.9	70.7	22.4	0%	100%	NAD Inconclusive	NAD		X	X
18	BK0123269-18	Floor Asphalt, Black - Assembly Area - Floor	Black, Homogeneous, Non-Fibrous	4.0	71.4	24.7	0%	100%	NAD Inconclusive	NAD		X	X
19	BK0123269-19	Wall Brick Mortar, Grey - Assembly Area and Balconies	Grey, Homogeneous, Friable	Not Applicable			0%	100%	NAD		X		
20	BK0123269-20	Wall Brick Mortar, Grey - Assembly Area and Balconies	Grey, Homogeneous, Friable	Not Applicable			0%	100%	NAD		X		

Atlas Environmental Lab, Corp.
255 West 36th Street, Suite# 1503
New York, NY 10018
Phone:(212) 563-0400 Fax:(212) 563-0401
www.atlasenvironmentallab.com

Bulk Asbestos Report by PLM-TEM

Client: TRC
Project Name/No.: Kingsbridge Armory - Limited Asbestos and Lead Additional Testing of the Wall and Floor Paint / 514949
Project Address: 29 West Kingsbridge Road, Bronx New York 10468
Collected By: Client
Work Area:

AEL ID# BK0123269
Date Received: 1/20/2023
PLM Date Analyzed: 1/21/2023
TEM Date Analyzed: 1/21/2023
Report Date: 1/21/2023

Client ID#	Lab ID#	Description/ Location	Analyst Description	ORG %	AII %	ASI %	PLM			TEM	Method By ELAP		
							Fibrous%	Non Fibrous%	Asbestos% &Type	Asbestos% &Type	PLM 198.1	PLM NOB 198.6	TEM 198.4
21	BK0123269-21	Wall Brick Mortar, Grey - Assembly Area and Balconies	Grey, Homogeneous, Friable	Not Applicable			0%	100%	**NAD**		**X**		

AL

Quantitative Analysis (Semi/Full):Bulk Asbestos Analysis-PLM by EPA 600/M4-82-020 per 40 CFR or ELAP198.1 (friable) and 198.6 (NOB) samples for New York.

NAD=no asbestos detected, NA/PS=Not Analyzed/Positive Stop, Trace=<1%,FBGL=Fiberglass, CELL=Cellulose,CHRY=Chrysotile,Amo=Amosite,CRO=Crocidolite,ANTH=Anthophylite, TRE=Tremolite, ACT=Actinolite, NA=not applicable.

PLM is not consistently reliable in detecting Asbestos in floor coverings and similar non friable organically bound materials. NAD or Trace results by PLM are inconclusive.

TEM is currently the only method that can be used to determine if this material can be considered or treated as non asbestos containing in NY State.

All samples were prepared and analyzed in accordance with the EPA "TEM Method for Identifying and Quantifying Asbestos in Non-Fibrous Organically Bound Bulk Samples" ELAP 198.4".

ORG%=Ashed Organic%, AII= Acid Insoluble Inorganic%, ASI= Acid Soluble Inorganic%

This "Summary of Analytical Results "shall not be used by the client to claim product certification, approval, or endorsement by NVLAP, NIST, ELAP or any agency of the U.S Government. The results relate only to the items tested. This report may not be reproduced, except in full, without the written approval of AEL .Atlas Environmental lab did not collect the analyzed samples and thus accepts no liability with regard to their collection and/or maintenance . AEL relies on client's data. The liability of Atlas Environmental Lab corp with respect to the services charged, shall in no event exceed the amount of the invoice.

NYS-ELAP#11999, NVLAP Lab Code: 500092-0, NJ ID: NY034 "ELCP on NJ won't apply to TEM", CT ID:PH-0154

PLM Analyst: FC TEM Analyst: FC Approved by:

BK0123269

TRC

1430 Broadway New York NY 10018

ASBESTOS BULK SAMPLE CHAIN OF CUSTODY FORM

Client: Girandola & Shutkind Construction Corp	Project Number: 514949.0000.0000	Sampling Technician: Dmitriy Khimich Mobile App: BSI - New York - HAZMAT Survey
Project Name: Kingsbridge Armory - Limited Asbestos and Lead Additional Testing of the Wall and Floor Paint. Kingsbridge Armory 29 West Kingsbridge Road, Bronx New York 10468	Tracking Number:	Requested TAT: 24 HR

ASBESTOS BULK SAMPLE INFORMATION

Sample Date	Sample Identification	Material Description	Homogeneous Area	Sample Location	Lab Identification (Lab Use Only)
01/19/23	01, 02, 03	Lower Wall Paint , Brown	Assembly Area - Ground Floor	See Diagram	
01/19/23	04, 05, 06	Upper Wall Paint , Light Grey	Assembly Area - Ground Floor	See Diagram	
01/19/23	07, 08, 09	Wall Paint , Light Grey	Assembly Area - West And East Balconies	See Diagram	
01/19/23	10, 11, 12	Floor Mortar Patches , Grey	Assembly Area - Floor	See Diagram	
01/19/23	13, 14, 15	Flooring Material , Black	Assembly Area - Floor	See Diagram	
01/19/23	16, 17, 18	Floor Asphalt , Black	Assembly Area - Floor	See Diagram	
01/19/23	19, 20, 21	Wall Brick Mortar , Grey	Assembly Area And Balconies	See Diagram	

Special Instruction to Laboratory:
Analyze Layered Samples from Bottom to Top,Perform TEM NOB Analysis if Neccessary,Stop Analysis at First Positive Result in each Layer and Homogeneous Area

CHAIN OF CUSTODY INFORMATION AND LABORATORY INFORMATION

Relinquished By:	Date and Time	Received By:	Date and Time
1. (Print): Dmitriy Khimich	01/20/2023 9:03 pm America/New_York	Anita Li	1-20-23
D Khimich . (Sign):			21: 30

BK01 23269

II. (Print):			
(Sign):			
Email Results To: Dbryant@trccompanies.com,Dkhimich@trccompanies.com,Fsantaly@trccompanies.com,asigona@trccompanies.com	**Analytical Method:** PLM NYS 198.1 Friable,PLM NYS 198.6 NOB,TEM NYS 198.4 NOB	**Lab Comments:**	

Atlas Environmental Lab, Corp.
255 West 36th Street, Suite# 1503
New York, NY 10018
Phone:(212) 563-0400 Fax:(212) 563-0401
www.atlasenvironmentallab.com

Bulk Asbestos Report by PLM-TEM

Client: TRC
Project Name/No.: Kingsbridge Armory - Limited Asbestos and Lead Additional Testing of the Wall and Floor Paint / 514949.0000.0000
Project Address: 29 West Kingsbridge Road, Bronx New York 10468
Collected By: Client
Work Area:

AEL ID# BK0123297
Date Received: 1/23/2023
PLM Date Analyzed: 1/24/2023
TEM Date Analyzed: 1/24/2023
Report Date: 1/24/2023

Client ID#	Lab ID#	Description/ Location	Analyst Description	ORG %	All %	ASI %	PLM			TEM	Method By ELAP		
							Fibrous%	Non Fibrous%	Asbestos% &Type	Asbestos% &Type	PLM 198.1	PLM NOB 198.6	TEM 198.4
22	BK0123297-1	Floor Paint, Grey / Assembly Area	Grey, Homogeneous, Non-Fibrous	54.5	8.4	37.1	0%	100%	**NAD** Inconclusive	**NAD**		**X**	**X**
23	BK0123297-2	Floor Paint, Grey / Assembly Area	Grey, Homogeneous, Non-Fibrous	38.7	3.3	58.0	0%	100%	**NAD** Inconclusive	**NAD**		**X**	**X**
24	BK0123297-3	Floor Paint, Grey / Assembly Area	Grey, Homogeneous, Non-Fibrous	76.4	6.7	16.9	0%	100%	**NAD** Inconclusive	**NAD**		**X**	**X**
25	BK0123297-4	Coating Surfacing Material - Bottom Layer, Tan, White / Assembly Area and Balconies Walls	White, Homogeneous, Friable	Not Applicable			0%	100%	**NAD**		**X**		
26	BK0123297-5	Coating Surfacing Material - Bottom Layer, Tan, White / Assembly Area and Balconies Walls	White, Homogeneous, Friable	Not Applicable			0%	100%	**NAD**		**X**		
27	BK0123297-6	Coating Surfacing Material - Bottom Layer, Tan, White / Assembly Area and Balconies Walls	White, Homogeneous, Friable	Not Applicable			0%	100%	**NAD**		**X**		
28	BK0123297-7	Coating Surfacing Material - Bottom Layer, Tan, White / Assembly Area and Balconies Walls	White, Homogeneous, Friable	Not Applicable			0%	100%	**NAD**		**X**		
29	BK0123297-8	Coating Surfacing Material - Bottom Layer, Tan, White / Assembly Area and Balconies Walls	White, Homogeneous, Friable	Not Applicable			0%	100%	**NAD**		**X**		
30	BK0123297-9	Coating Surfacing Material - Bottom Layer, Tan, White / Assembly Area and Balconies Walls	White, Homogeneous, Friable	Not Applicable			0%	100%	**NAD**		**X**		
31	BK0123297-10	Coating Surfacing Material - Bottom Layer, Tan, White / Assembly Area and Balconies Walls	White, Homogeneous, Friable	Not Applicable			0%	100%	**NAD**		**X**		

Atlas Environmental Lab, Corp.
255 West 36th Street, Suite# 1503
New York, NY 10018
Phone:(212) 563-0400 Fax:(212) 563-0401
www.atlasenvironmentallab.com

Bulk Asbestos Report by PLM-TEM

Client: TRC
Project Name/No.: Kingsbridge Armory - Limited Asbestos and Lead Additional Testing of the Wall and Floor Paint / 514949.0000.0000
Project Address: 29 West Kingsbridge Road, Bronx New York 10468
Collected By: Client
Work Area:

AEL ID# BK0123297
Date Received: 1/23/2023
PLM Date Analyzed: 1/24/2023
TEM Date Analyzed: 1/24/2023
Report Date: 1/24/2023

Client ID#	Lab ID#	Description/ Location	Analyst Description	ORG %	All %	ASI %	PLM			TEM	Method By ELAP		
							Fibrous%	Non Fibrous%	Asbestos% &Type	Asbestos% &Type	PLM 198.1	PLM NOB 198.6	TEM 198.4
32	BK0123297-11	Coating Surfacing Material - Bottom Layer, Tan, White / Assembly Area and Balconies Walls	White, Homogeneous, Friable	Not Applicable			0%	100%	NAD		X		
33	BK0123297-12	Coating Surfacing Material - Bottom Layer, Tan, White / Assembly Area and Balconies Walls	White, Homogeneous, Friable	Not Applicable			0%	100%	NAD		X		

MG

Quantitative Analysis (Semi/Full):Bulk Asbestos Analysis-PLM by EPA 600/M4-82-020 per 40 CFR or ELAP198.1 (friable) and 198.6 (NOB) samples for New York.

NAD=no asbestos detected, NA/PS=Not Analyzed/Positive Stop, Trace=<1%,FBGL=Fiberglass, CELL=Cellulose,CHRY=Chrysotile,Amo=Amosite,CRO=Crocidolite,ANTH=Anthophylite, TRE=Tremolite, ACT=Actinolite, NA=not applicable.

PLM is not consistently reliable in detecting Asbestos in floor coverings and similar non friable organically bound materials. NAD or Trace results by PLM are inconclusive.

TEM is currently the only method that can be used to determine if this material can be considered or treated as non asbestos containing in NY State.

All samples were prepared and analyzed in accordance with the EPA "TEM Method for Identifying and Quantifying Asbestos in Non-Fibrous Organically Bound Bulk Samples" ELAP 198.4".

ORG%=Ashed Organic%, AII= Acid Insoluble Inorganic%, ASI= Acid Soluble Inorganic%

This "Summary of Analytical Results "shall not be used by the client to claim product certification, approval, or endorsement by NVLAP, NIST, ELAP or any agency of the U.S Government. The results relate only to the items tested. This report may not be reproduced, except in full, without the written approval of AEL .Atlas Environmental lab did not collect the analyzed samples and thus accepts no liability with regard to their collection and/or maintenance . AEL relies on client's data. The liability of Atlas Environmental Lab corp with respect to the services charged, shall in no event exceed the amount of the invoice.

NYS-ELAP#11999, NVLAP Lab Code: 500092-0, NJ ID: NY034 "ELCP on NJ won't apply to TEM", CT ID:PH-0154

PLM Analyst: FC TEM Analyst: VR Approved by:

BK0123297

TRC

1430 Broadway New York NY 10018

ASBESTOS BULK SAMPLE CHAIN OF CUSTODY FORM

Client: Girandola & Shutkind Construction Corp	Project Number: 514949.0000.0000	Sampling Technician: Dmitriy Khimich Mobile App: BSI - New York - HAZMAT Survey
Project Name: Kingsbridge Armory - Limited Asbestos and Lead Additional Testing of the Wall and Floor Paint. Kingsbridge Armory 29 West Kingsbridge Road, Bronx New York 10468	Tracking Number:	Requested TAT: 12 Hours

ASBESTOS BULK SAMPLE INFORMATION

Sample Date	Sample Identification	Material Description	Homogeneous Area	Sample Location	Lab Identification (Lab Use Only)
01/19/23	01, 02, 03	Lower Wall Paint , Brown	Assembly Area - Ground Floor	See Diagram	
01/19/23	04, 05, 06	Upper Wall Paint , Light Grey	Assembly Area - Ground Floor	See Diagram	
01/19/23	07, 08, 09	Wall Paint , Light Grey	Assembly Area - West And East Balconies	See Diagram	Done Previously
01/19/23	10, 11, 12	Floor Mortar Patches , Grey	Assembly Area - Floor	See Diagram	
01/19/23	13, 14, 15	Flooring Material , Black	Assembly Area - Floor	See Diagram	
01/19/23	16, 17, 18	Floor Asphalt , Black	Assembly Area - Floor	See Diagram	
01/19/23	19, 20, 21	Wall Brick Mortar , Grey	Assembly Area And Balconies	See Diagram	
01/19/23	22, 23, 24	Floor Paint , Grey	Assembly Area	See Diagram	
01/19/23	25, 26, 27, 28, 29, 30, 31, 32, 33	Coating Surfacing Material - Bottom Layer , Tan, White	Assembly Area And Balconies Walls	See Diagram	

Special Instruction to Laboratory:
Analyze Layered Samples from Bottom to Top,Perform TEM NOB Analysis if Neccessary,Stop Analysis at First Positive Result in each Layer and Homogeneous Area

CHAIN OF CUSTODY INFORMATION AND LABORATORY INFORMATION

Relinquished By:	Date and Time	Received By:	Date and Time
1. (Print): Dmitriy Khimich	01/23/2023 9:18 pm America/New_York	K Baldwin	1-23-23 21:21

Received by Lab 012423

BK0123297

D. Khimich . (Sign):			
II. (Print):			
(Sign):			
Email Results To: Dbryant@trccompanies.com,Dkhimich@trccompanies.com,Fsantaly@trccompanies.com,asigona@trccompanies.com	**Analytical Method:** PLM NYS 198.1 Friable,PLM NYS 198.6 NOB,TEM NYS 198.4 NOB	**Lab Comments:**	

Atlas Environmental Lab, Corp.
255 West 36th Street, Suite# 1503
New York, NY 10018
Phone:(212) 563-0400 Fax:(212) 563-0401
www.atlasenvironmentallab.com

Bulk Asbestos Report by PLM-TEM

Client: TRC
Project Name/No.: Kingsbrdige Armory-Asbestos Sampling Debris on the Floor of Window Fiber Ppanels - Kingsbridge Armory / 514949.0000.0000
Project Address: 29 West Kingsbridge Road, Bronx New York 10468
Collected By: Client
Work Area:

AEL ID# BK022302
Date Received: 2/1/2023
PLM Date Analyzed: 2/2/2023
TEM Date Analyzed: 2/2/2023
Report Date: 2/2/2023

Client ID#	Lab ID#	Description/ Location	Analyst Description	ORG %	AII %	ASI %	PLM			TEM	Method By ELAP		
							Fibrous%	Non Fibrous%	Asbestos% &Type	Asbestos% &Type	PLM 198.1	PLM NOB 198.6	TEM 198.4
01	BK0223022-1	Debris on the Floor of Window Fiber Panels, Green - North Balcony	Green, Homogeneous, Non-Fibrous	75.7	4.7	19.6	0%	100%	**NAD** Inconclusive	**NAD**		**X**	**X**
02	BK0223022-2	Debris on the Floor of Window Fiber Panels, Green - North Balcony	Green, Homogeneous, Non-Fibrous	66.0	10.4	23.6	0%	100%	**NAD** Inconclusive	**NAD**		**X**	**X**
03	BK0223022-3	Debris on the Floor of Window Fiber Panels, Green - North Balcony	Green, Homogeneous, Non-Fibrous	68.4	12.9	18.7	0%	100%	**NAD** Inconclusive	**NAD**		**X**	**X**

AL

Quantitative Analysis (Semi/Full):Bulk Asbestos Analysis-PLM by EPA 600/M4-82-020 per 40 CFR or ELAP198.1 (friable) and 198.6 (NOB) samples for New York.

NAD=no asbestos detected, NA/PS=Not Analyzed/Positive Stop, Trace=<1%,FBGL=Fiberglass, CELL=Cellulose,CHRY=Chrysotile,Amo=Amosite,CRO=Crocidolite,ANTH=Anthophylite, TRE=Tremolite, ACT=Actinolite, NA=not applicable.

PLM is not consistently reliable in detecting Asbestos in floor coverings and similar non friable organically bound materials. NAD or Trace results by PLM are inconclusive.

TEM is currently the only method that can be used to determine if this material can be considered or treated as non asbestos containing in NY State.

All samples were prepared and analyzed in accordance with the EPA "TEM Method for Identifying and Quantifying Asbestos in Non-Fibrous Organically Bound Bulk Samples" ELAP 198.4".

ORG%=Ashed Organic%, AII= Acid Insoluble Inorganic%, ASI= Acid Soluble Inorganic%

This "Summary of Analytical Results "shall not be used by the client to claim product certification, approval, or endorsement by NVLAP, NIST, ELAP or any agency of the U.S Government. The results relate only to the items tested. This report may not be reproduced, except in full, without the written approval of AEL .Atlas Environmental lab did not collect the analyzed samples and thus accepts no liability with regard to their collection and/or maintenance . AEL relies on client's data. The liability of Atlas Environmental Lab corp with respect to the services charged, shall in no event exceed the amount of the invoice.

NYS-ELAP#11999, NVLAP Lab Code: 500092-0, NJ ID: NY034 "ELCP on NJ won't apply to TEM", CT ID:PH-0154

PLM Analyst: EM TEM Analyst: VR Approved by:

BK0223022

TRC 1430 Broadway New York NY 10018	*ASBESTOS BULK SAMPLE CHAIN OF CUSTODY FORM*	
Client: Girandola & Shutkind Construction Corp / NYC EDC	Project Number: 514949.0000.0000	Sampling Technician: Dmitriy Khimich Mobile App: BSI - New York - HAZMAT Survey
Project Name: Kingsbridge Armory Asbestos Sampling Debris On The Floor Of Window Fiber Panels Kingsbridge Armory 29 West Kingsbridge Road, Bronx New York 10468	Tracking Number:	Requested TAT: 24 HR

ASBESTOS BULK SAMPLE INFORMATION

Sample Date	Sample Identification	Material Description	Homogeneous Area	Sample Location	Lab Identification (Lab Use Only)
02/01/23	01, 02, 03	Debris On The Floor Of Window Fiber Panels, Green	North Balcony	See Diagram	

Special Instruction to Laboratory:
Perform TEM NOB Analysis if Neccessary,Stop Analysis at First Positive Result in each Layer and Homogeneous Area

CHAIN OF CUSTODY INFORMATION AND LABORATORY INFORMATION

Relinquished By:	Date and Time	Received By:	Date and Time
1. (Print): Dmitriy Khimich	02/01/2023 11:16 pm America/New_York	Melanie Fong	02/01/23 11:30pm
. (Sign): D Khimich			
II. (Print):			
(Sign):			

Email Results To:	Analytical Method:	Lab Comments:
Dbryant@trccompanies.com,Dkhimich@trccompanies.com,Fsantaly@trccompanies.com,asigona@trccompanies.com	PLM NYS 198.1 Friable,PLM NYS 198.6 NOB,TEM NYS 198.4 NOB	

plm analyst: EM 2/2/23 1:40pm 020123

EMSL Analytical, Inc.

10-39 45th Road Long Island City, NY 11101
Tel/Fax: (212) 290-0051 / (212) 290-0058
http://www.EMSL.com / manhattanlab@emsl.com

EMSL Order:	032304172
Customer ID:	TRCE51
Customer PO:	51494900000000
Project ID:	

Attention:	Daren Bryant	**Phone:**	(212) 221-7822
	TRC Environmental Corporation	**Fax:**	(212) 221-7840
	1430 Broadway	**Received Date:**	04/21/2023 11:17 AM
	10th Floor	**Analysis Date:**	04/22/2023 - 05/18/2023
	New York, NY 10018	**Collected Date:**	04/17/2023 - 04/25/2023

Project: 514949/ Girandola & Shutkind Construction Corp/ Kingsbridge Armory - 29 West Kingsbridge Road, Bronx, NY 10468

Test Report:Asbestos Analysis of Bulk Material

Test	Analyzed Date	Color	Non-Asbestos Fibrous	Non-Fibrous	Asbestos
Sample ID 01		**Description**	First Floor / Drill Floor, First Floor Mezzanine, Second Floor And Third Floor - Ceiling Plaster - Outer Layer, White		
032304172-0001		**Homogeneity**	Homogeneous		
PLM NYS 198.1 Friable	04/22/2023	White		60.00% Ca Carbonate 40.00% Non-fibrous (other)	**None Detected**
PLM NYS 198.6 VCM					**Not Analyzed**
PLM NYS 198.6 NOB					**Not Analyzed**
TEM NYS 198.4 NOB					**Not Analyzed**
Sample ID 02		**Description**	First Floor / Drill Floor, First Floor Mezzanine, Second Floor And Third Floor - Ceiling Plaster - Outer Layer, White		
032304172-0002		**Homogeneity**	Homogeneous		
PLM NYS 198.1 Friable	04/22/2023	White		65.00% Ca Carbonate 35.00% Non-fibrous (other)	**None Detected**
PLM NYS 198.6 VCM					**Not Analyzed**
PLM NYS 198.6 NOB					**Not Analyzed**
TEM NYS 198.4 NOB					**Not Analyzed**
Sample ID 03		**Description**	First Floor / Drill Floor, First Floor Mezzanine, Second Floor And Third Floor - Ceiling Plaster - Outer Layer, White		
032304172-0003		**Homogeneity**	Homogeneous		
PLM NYS 198.1 Friable	04/22/2023	White		60.00% Ca Carbonate 40.00% Non-fibrous (other)	**None Detected**
PLM NYS 198.6 VCM					**Not Analyzed**
PLM NYS 198.6 NOB					**Not Analyzed**
TEM NYS 198.4 NOB					**Not Analyzed**
Sample ID 04		**Description**	First Floor / Drill Floor, First Floor Mezzanine, Second Floor And Third Floor - Ceiling Plaster - Outer Layer, White		
032304172-0004		**Homogeneity**	Homogeneous		
PLM NYS 198.1 Friable	04/22/2023	White		60.00% Ca Carbonate 2.00% Mica 38.00% Non-fibrous (other)	**None Detected**
PLM NYS 198.6 VCM					**Not Analyzed**
PLM NYS 198.6 NOB					**Not Analyzed**
TEM NYS 198.4 NOB					**Not Analyzed**

Report amended: 05/18/2023 22:28:00 Replaces initial report from: 05/03/2023 11:09:00 Reason Code: Client-Samples Added

EMSL Analytical, Inc.
10-39 45th Road Long Island City, NY 11101
Tel/Fax: (212) 290-0051 / (212) 290-0058
http://www.EMSL.com / manhattanlab@emsl.com

EMSL Order: 032304172
Customer ID: TRCE51
Customer PO: 51494900000000
Project ID:

Test Report:Asbestos Analysis of Bulk Material

Test	Analyzed Date	Color	Non-Asbestos Fibrous	Non-Asbestos Non-Fibrous	Asbestos
Sample ID 05		**Description**	First Floor / Drill Floor, First Floor Mezzanine, Second Floor And Third Floor - Ceiling Plaster - Outer Layer, White		
032304172-0005		**Homogeneity**	Homogeneous		
PLM NYS 198.1 Friable	04/22/2023	White		70.00% Ca Carbonate 30.00% Non-fibrous (other)	**None Detected**
PLM NYS 198.6 VCM					**Not Analyzed**
PLM NYS 198.6 NOB					**Not Analyzed**
TEM NYS 198.4 NOB					**Not Analyzed**
Sample ID 06		**Description**	First Floor / Drill Floor, First Floor Mezzanine, Second Floor And Third Floor - Ceiling Plaster - Outer Layer, White		
032304172-0006		**Homogeneity**	Homogeneous		
PLM NYS 198.1 Friable	04/24/2023	White		60.00% Ca Carbonate 30.00% Gypsum 10.00% Non-fibrous (other)	**None Detected**
PLM NYS 198.6 VCM					**Not Analyzed**
PLM NYS 198.6 NOB					**Not Analyzed**
TEM NYS 198.4 NOB					**Not Analyzed**
Sample ID 07		**Description**	First Floor / Drill Floor, First Floor Mezzanine, Second Floor And Third Floor - Ceiling Plaster - Outer Layer, White		
032304172-0007		**Homogeneity**	Homogeneous		
PLM NYS 198.1 Friable	04/24/2023	White		50.00% Ca Carbonate 40.00% Gypsum 10.00% Non-fibrous (other)	**None Detected**
PLM NYS 198.6 VCM					**Not Analyzed**
PLM NYS 198.6 NOB					**Not Analyzed**
TEM NYS 198.4 NOB					**Not Analyzed**
Sample ID 08		**Description**	First Floor / Drill Floor, First Floor Mezzanine, Second Floor And Third Floor - Ceiling Plaster - Outer Layer, White		
032304172-0008		**Homogeneity**	Homogeneous		
PLM NYS 198.1 Friable	04/24/2023	White		65.00% Ca Carbonate 25.00% Gypsum 10.00% Non-fibrous (other)	**None Detected**
PLM NYS 198.6 VCM					**Not Analyzed**
PLM NYS 198.6 NOB					**Not Analyzed**
TEM NYS 198.4 NOB					**Not Analyzed**
Sample ID 09		**Description**	First Floor / Drill Floor, First Floor Mezzanine, Second Floor And Third Floor - Ceiling Plaster - Outer Layer, White		
032304172-0009		**Homogeneity**	Homogeneous		
PLM NYS 198.1 Friable	04/24/2023	White		60.00% Ca Carbonate 30.00% Gypsum 10.00% Non-fibrous (other)	**None Detected**
PLM NYS 198.6 VCM					**Not Analyzed**
PLM NYS 198.6 NOB					**Not Analyzed**
TEM NYS 198.4 NOB					**Not Analyzed**

Report amended: 05/18/2023 22:28:00 Replaces initial report from: 05/03/2023 11:09:00 Reason Code: Client-Samples Added

EMSL Analytical, Inc.
10-39 45th Road Long Island City, NY 11101
Tel/Fax: (212) 290-0051 / (212) 290-0058
http://www.EMSL.com / manhattanlab@emsl.com

EMSL Order:	032304172
Customer ID:	TRCE51
Customer PO:	51494900000000
Project ID:	

Test Report:Asbestos Analysis of Bulk Material

Test	Analyzed Date	Color	Non-Asbestos Fibrous	Non-Asbestos Non-Fibrous	Asbestos
Sample ID 10		**Description**	First Floor / Drill Floor, First Floor Mezzanine, Second Floor And Third Floor - Ceiling Plaster - Inner Layer, Brown		
032304172-0010		**Homogeneity**	Homogeneous		
PLM NYS 198.1 Friable	04/22/2023	Brown	3.00% Cellulose	20.00% Ca Carbonate 4.00% Mica 8.00% Non-fibrous (other) 65.00% Quartz	**None Detected**
PLM NYS 198.6 VCM					**Not Analyzed**
PLM NYS 198.6 NOB					**Not Analyzed**
TEM NYS 198.4 NOB					**Not Analyzed**
Sample ID 11		**Description**	First Floor / Drill Floor, First Floor Mezzanine, Second Floor And Third Floor - Ceiling Plaster - Inner Layer, Brown		
032304172-0011		**Homogeneity**	Homogeneous		
PLM NYS 198.1 Friable	04/22/2023	Brown		20.00% Ca Carbonate 5.00% Mica 25.00% Non-fibrous (other) 50.00% Quartz	**None Detected**
PLM NYS 198.6 VCM					**Not Analyzed**
PLM NYS 198.6 NOB					**Not Analyzed**
TEM NYS 198.4 NOB					**Not Analyzed**
Sample ID 12		**Description**	First Floor / Drill Floor, First Floor Mezzanine, Second Floor And Third Floor - Ceiling Plaster - Inner Layer, Brown		
032304172-0012		**Homogeneity**	Homogeneous		
PLM NYS 198.1 Friable	04/22/2023	Brown	3.00% Hair	25.00% Ca Carbonate 3.00% Mica 21.70% Non-fibrous (other) 45.00% Quartz	**2.30% Chrysotile**
PLM NYS 198.6 VCM					**Not Analyzed**
PLM NYS 198.6 NOB					**Not Analyzed**
TEM NYS 198.4 NOB					**Not Analyzed**
Sample ID 13		**Description**	First Floor / Drill Floor, First Floor Mezzanine, Second Floor And Third Floor - Ceiling Plaster - Inner Layer, Brown		
032304172-0013		**Homogeneity**			
PLM NYS 198.1 Friable	04/22/2023				**Positive Stop (Not Analyzed)**
PLM NYS 198.6 VCM					**Not Analyzed**
PLM NYS 198.6 NOB					**Not Analyzed**
TEM NYS 198.4 NOB					**Not Analyzed**
Sample ID 14		**Description**	First Floor / Drill Floor, First Floor Mezzanine, Second Floor And Third Floor - Ceiling Plaster - Inner Layer, Brown		
032304172-0014		**Homogeneity**			
PLM NYS 198.1 Friable	04/22/2023				**Positive Stop (Not Analyzed)**
PLM NYS 198.6 VCM					**Not Analyzed**
PLM NYS 198.6 NOB					**Not Analyzed**
TEM NYS 198.4 NOB					**Not Analyzed**

Report amended: 05/18/2023 22:28:00 Replaces initial report from: 05/03/2023 11:09:00 Reason Code: Client-Samples Added

EMSL Analytical, Inc.
10-39 45th Road Long Island City, NY 11101
Tel/Fax: (212) 290-0051 / (212) 290-0058
http://www.EMSL.com / manhattanlab@emsl.com

EMSL Order: 032304172
Customer ID: TRCE51
Customer PO: 51494900000000
Project ID:

Test Report:Asbestos Analysis of Bulk Material

Test	Analyzed Date	Color	Non-Asbestos Fibrous	Non-Asbestos Non-Fibrous	Asbestos
Sample ID 15		**Description**	First Floor / Drill Floor, First Floor Mezzanine, Second Floor And Third Floor - Ceiling Plaster - Inner Layer, Brown		
032304172-0015		**Homogeneity**			
PLM NYS 198.1 Friable	04/22/2023				**Positive Stop (Not Analyzed)**
PLM NYS 198.6 VCM					**Not Analyzed**
PLM NYS 198.6 NOB					**Not Analyzed**
TEM NYS 198.4 NOB					**Not Analyzed**
Sample ID 16		**Description**	First Floor / Drill Floor, First Floor Mezzanine, Second Floor And Third Floor - Ceiling Plaster - Inner Layer, Brown		
032304172-0016		**Homogeneity**			
PLM NYS 198.1 Friable	04/22/2023				**Positive Stop (Not Analyzed)**
PLM NYS 198.6 VCM					**Not Analyzed**
PLM NYS 198.6 NOB					**Not Analyzed**
TEM NYS 198.4 NOB					**Not Analyzed**
Sample ID 17		**Description**	First Floor / Drill Floor, First Floor Mezzanine, Second Floor And Third Floor - Ceiling Plaster - Inner Layer, Brown		
032304172-0017		**Homogeneity**			
PLM NYS 198.1 Friable	04/22/2023				**Positive Stop (Not Analyzed)**
PLM NYS 198.6 VCM					**Not Analyzed**
PLM NYS 198.6 NOB					**Not Analyzed**
TEM NYS 198.4 NOB					**Not Analyzed**
Sample ID 18		**Description**	First Floor / Drill Floor, First Floor Mezzanine, Second Floor And Third Floor - Ceiling Plaster - Inner Layer, Brown		
032304172-0018		**Homogeneity**			
PLM NYS 198.1 Friable	04/22/2023				**Positive Stop (Not Analyzed)**
PLM NYS 198.6 VCM					**Not Analyzed**
PLM NYS 198.6 NOB					**Not Analyzed**
TEM NYS 198.4 NOB					**Not Analyzed**
Sample ID 19		**Description**	First Floor / Drill Floor, First Floor Mezzanine, Second Floor And Third Floor - Wall Plaster - Outer Layer, White		
032304172-0019		**Homogeneity**	Homogeneous		
PLM NYS 198.1 Friable	04/22/2023	White		60.00% Ca Carbonate 2.00% Mica 38.00% Non-fibrous (other)	**None Detected**
PLM NYS 198.6 VCM					**Not Analyzed**
PLM NYS 198.6 NOB					**Not Analyzed**
TEM NYS 198.4 NOB					**Not Analyzed**
Sample ID 20		**Description**	First Floor / Drill Floor, First Floor Mezzanine, Second Floor And Third Floor - Wall Plaster - Outer Layer, White		
032304172-0020		**Homogeneity**	Homogeneous		
PLM NYS 198.1 Friable	04/22/2023	White		65.00% Ca Carbonate 35.00% Non-fibrous (other)	**None Detected**
PLM NYS 198.6 VCM					**Not Analyzed**
PLM NYS 198.6 NOB					**Not Analyzed**
TEM NYS 198.4 NOB					**Not Analyzed**

Report amended: 05/18/2023 22:28:00 Replaces initial report from: 05/03/2023 11:09:00 Reason Code: Client-Samples Added

EMSL Analytical, Inc.
10-39 45th Road Long Island City, NY 11101
Tel/Fax: (212) 290-0051 / (212) 290-0058
http://www.EMSL.com / manhattanlab@emsl.com

EMSL Order:	032304172
Customer ID:	TRCE51
Customer PO:	51494900000000
Project ID:	

Test Report:Asbestos Analysis of Bulk Material

Test	Analyzed Date	Color	Non-Asbestos Fibrous	Non-Fibrous	Asbestos
Sample ID 21		**Description**	First Floor / Drill Floor, First Floor Mezzanine, Second Floor And Third Floor - Wall Plaster - Outer Layer, White		
032304172-0021		**Homogeneity**	Homogeneous		
PLM NYS 198.1 Friable	04/22/2023	Tan/ White		70.00% Ca Carbonate 30.00% Non-fibrous (other)	**None Detected**
PLM NYS 198.6 VCM					**Not Analyzed**
PLM NYS 198.6 NOB					**Not Analyzed**
TEM NYS 198.4 NOB					**Not Analyzed**
Sample ID 22		**Description**	First Floor / Drill Floor, First Floor Mezzanine, Second Floor And Third Floor - Wall Plaster - Outer Layer, White		
032304172-0022		**Homogeneity**	Homogeneous		
PLM NYS 198.1 Friable	04/23/2023	White		60.00% Ca Carbonate 40.00% Non-fibrous (other)	**None Detected**
PLM NYS 198.6 VCM					**Not Analyzed**
PLM NYS 198.6 NOB					**Not Analyzed**
TEM NYS 198.4 NOB					**Not Analyzed**
Sample ID 23		**Description**	First Floor / Drill Floor, First Floor Mezzanine, Second Floor And Third Floor - Wall Plaster - Outer Layer, White		
032304172-0023		**Homogeneity**	Homogeneous		
PLM NYS 198.1 Friable	04/23/2023	White		50.00% Ca Carbonate 30.00% Non-fibrous (other) 20.00% Perlite	**None Detected**
PLM NYS 198.6 VCM					**Not Analyzed**
PLM NYS 198.6 NOB					**Not Analyzed**
TEM NYS 198.4 NOB					**Not Analyzed**
Sample ID 24		**Description**	First Floor / Drill Floor, First Floor Mezzanine, Second Floor And Third Floor - Wall Plaster - Outer Layer, White		
032304172-0024		**Homogeneity**	Homogeneous		
PLM NYS 198.1 Friable	04/24/2023	White		60.00% Ca Carbonate 30.00% Gypsum 10.00% Non-fibrous (other)	**None Detected**
PLM NYS 198.6 VCM					**Not Analyzed**
PLM NYS 198.6 NOB					**Not Analyzed**
TEM NYS 198.4 NOB					**Not Analyzed**
Sample ID 25		**Description**	First Floor / Drill Floor, First Floor Mezzanine, Second Floor And Third Floor - Wall Plaster - Outer Layer, White		
032304172-0025		**Homogeneity**	Homogeneous		
PLM NYS 198.1 Friable	04/24/2023	White		60.00% Ca Carbonate 30.00% Gypsum 10.00% Non-fibrous (other)	**None Detected**
PLM NYS 198.6 VCM					**Not Analyzed**
PLM NYS 198.6 NOB					**Not Analyzed**
TEM NYS 198.4 NOB					**Not Analyzed**

Report amended: 05/18/2023 22:28:00 Replaces initial report from: 05/03/2023 11:09:00 Reason Code: Client-Samples Added

EMSL Analytical, Inc.
10-39 45th Road Long Island City, NY 11101
Tel/Fax: (212) 290-0051 / (212) 290-0058
http://www.EMSL.com / manhattanlab@emsl.com

EMSL Order: 032304172
Customer ID: TRCE51
Customer PO: 51494900000000
Project ID:

Test Report:Asbestos Analysis of Bulk Material

Test	Analyzed Date	Color	Non-Asbestos Fibrous	Non-Asbestos Non-Fibrous	Asbestos
Sample ID 26		**Description**	First Floor / Drill Floor, First Floor Mezzanine, Second Floor And Third Floor - Wall Plaster - Outer Layer, White		
032304172-0026		**Homogeneity**	Homogeneous		
PLM NYS 198.1 Friable	04/24/2023	White		65.00% Ca Carbonate 25.00% Gypsum 10.00% Non-fibrous (other)	**None Detected**
PLM NYS 198.6 VCM					**Not Analyzed**
PLM NYS 198.6 NOB					**Not Analyzed**
TEM NYS 198.4 NOB					**Not Analyzed**
Sample ID 27		**Description**	First Floor / Drill Floor, First Floor Mezzanine, Second Floor And Third Floor - Wall Plaster - Outer Layer, White		
032304172-0027		**Homogeneity**	Homogeneous		
PLM NYS 198.1 Friable	04/24/2023	White		50.00% Ca Carbonate 40.00% Gypsum 10.00% Non-fibrous (other)	**None Detected**
PLM NYS 198.6 VCM					**Not Analyzed**
PLM NYS 198.6 NOB					**Not Analyzed**
TEM NYS 198.4 NOB					**Not Analyzed**
Sample ID 28		**Description**	First Floor / Drill Floor, First Floor Mezzanine, Second Floor And Third Floor - Wall Plaster - Inner Layer, Brown		
032304172-0028		**Homogeneity**	Homogeneous		
PLM NYS 198.1 Friable	04/23/2023	Brown	3.00% Hair	20.00% Ca Carbonate 2.00% Mica 30.00% Non-fibrous (other) 45.00% Quartz	**None Detected**
PLM NYS 198.6 VCM					**Not Analyzed**
PLM NYS 198.6 NOB					**Not Analyzed**
TEM NYS 198.4 NOB					**Not Analyzed**
Sample ID 29		**Description**	First Floor / Drill Floor, First Floor Mezzanine, Second Floor And Third Floor - Wall Plaster - Inner Layer, Brown		
032304172-0029		**Homogeneity**	Homogeneous		
PLM NYS 198.1 Friable	04/23/2023	Brown	3.00% Hair	20.00% Ca Carbonate 3.00% Mica 24.00% Non-fibrous (other) 50.00% Quartz	**None Detected**
PLM NYS 198.6 VCM					**Not Analyzed**
PLM NYS 198.6 NOB					**Not Analyzed**
TEM NYS 198.4 NOB					**Not Analyzed**
Sample ID 30		**Description**	First Floor / Drill Floor, First Floor Mezzanine, Second Floor And Third Floor - Wall Plaster - Inner Layer, Brown		
032304172-0030		**Homogeneity**	Homogeneous		
PLM NYS 198.1 Friable	04/23/2023	Brown	2.00% Hair	25.00% Ca Carbonate 3.00% Mica 24.50% Non-fibrous (other) 45.00% Quartz	**0.50% Chrysotile**
PLM NYS 198.6 VCM					**Not Analyzed**
PLM NYS 198.6 NOB					**Not Analyzed**
TEM NYS 198.4 NOB					**Not Analyzed**

Report amended: 05/18/2023 22:28:00 Replaces initial report from: 05/03/2023 11:09:00 Reason Code: Client-Samples Added

EMSL Analytical, Inc.
10-39 45th Road Long Island City, NY 11101
Tel/Fax: (212) 290-0051 / (212) 290-0058
http://www.EMSL.com / manhattanlab@emsl.com

EMSL Order:	032304172
Customer ID:	TRCE51
Customer PO:	51494900000000
Project ID:	

Test Report:Asbestos Analysis of Bulk Material

Test	Analyzed Date	Color		Non-Asbestos Fibrous	Non-Fibrous	Asbestos
Sample ID 31		**Description**		First Floor / Drill Floor, First Floor Mezzanine, Second Floor And Third Floor - Wall Plaster - Inner Layer, Brown		
032304172-0031		**Homogeneity**		Homogeneous		
PLM NYS 198.1 Friable	04/23/2023	Brown	4.00%	Hair	20.00% Ca Carbonate 3.00% Mica 28.00% Non-fibrous (other) 45.00% Quartz	**None Detected**
PLM NYS 198.6 VCM						**Not Analyzed**
PLM NYS 198.6 NOB						**Not Analyzed**
TEM NYS 198.4 NOB						**Not Analyzed**
Sample ID 32		**Description**		First Floor / Drill Floor, First Floor Mezzanine, Second Floor And Third Floor - Wall Plaster - Inner Layer, Brown		
032304172-0032		**Homogeneity**		Homogeneous		
PLM NYS 198.1 Friable	04/23/2023	Brown	3.00%	Hair	25.00% Ca Carbonate 5.00% Mica 19.70% Non-fibrous (other) 45.00% Quartz	**2.30% Chrysotile**
PLM NYS 198.6 VCM						**Not Analyzed**
PLM NYS 198.6 NOB						**Not Analyzed**
TEM NYS 198.4 NOB						**Not Analyzed**
Sample ID 33		**Description**		First Floor / Drill Floor, First Floor Mezzanine, Second Floor And Third Floor - Wall Plaster - Inner Layer, Brown		
032304172-0033		**Homogeneity**				
PLM NYS 198.1 Friable	04/23/2023					**Positive Stop (Not Analyzed)**
PLM NYS 198.6 VCM						**Not Analyzed**
PLM NYS 198.6 NOB						**Not Analyzed**
TEM NYS 198.4 NOB						**Not Analyzed**
Sample ID 34		**Description**		First Floor / Drill Floor, First Floor Mezzanine, Second Floor And Third Floor - Wall Plaster - Inner Layer, Brown		
032304172-0034		**Homogeneity**				
PLM NYS 198.1 Friable	04/23/2023					**Positive Stop (Not Analyzed)**
PLM NYS 198.6 VCM						**Not Analyzed**
PLM NYS 198.6 NOB						**Not Analyzed**
TEM NYS 198.4 NOB						**Not Analyzed**
Sample ID 35		**Description**		First Floor / Drill Floor, First Floor Mezzanine, Second Floor And Third Floor - Wall Plaster - Inner Layer, Brown		
032304172-0035		**Homogeneity**				
PLM NYS 198.1 Friable	04/23/2023					**Positive Stop (Not Analyzed)**
PLM NYS 198.6 VCM						**Not Analyzed**
PLM NYS 198.6 NOB						**Not Analyzed**
TEM NYS 198.4 NOB						**Not Analyzed**

Report amended: 05/18/2023 22:28:00 Replaces initial report from: 05/03/2023 11:09:00 Reason Code: Client-Samples Added

EMSL Analytical, Inc.
10-39 45th Road Long Island City, NY 11101
Tel/Fax: (212) 290-0051 / (212) 290-0058
http://www.EMSL.com / manhattanlab@emsl.com

EMSL Order:	032304172
Customer ID:	TRCE51
Customer PO:	51494900000000
Project ID:	

Test Report:Asbestos Analysis of Bulk Material

Test	Analyzed Date	Color	Non-Asbestos Fibrous	Non-Asbestos Non-Fibrous	Asbestos
Sample ID 36		**Description**	First Floor / Drill Floor, First Floor Mezzanine, Second Floor And Third Floor - Wall Plaster - Inner Layer, Brown		
032304172-0036		**Homogeneity**			
PLM NYS 198.1 Friable	04/23/2023				**Positive Stop (Not Analyzed)**
PLM NYS 198.6 VCM					**Not Analyzed**
PLM NYS 198.6 NOB					**Not Analyzed**
TEM NYS 198.4 NOB					**Not Analyzed**
Sample ID 37		**Description**	First Floor / Drill Floor - Column A6 - Wall Plaster, Grey		
032304172-0037		**Homogeneity**	Homogeneous		
PLM NYS 198.1 Friable	04/23/2023	Gray	3.00% Fibrous (other)	25.00% Ca Carbonate 29.00% Non-fibrous (other) 30.00% Quartz	**13.00% Chrysotile**
PLM NYS 198.6 VCM					**Not Analyzed**
PLM NYS 198.6 NOB					**Not Analyzed**
TEM NYS 198.4 NOB					**Not Analyzed**
Sample ID 38		**Description**	First Floor / Drill Floor - Column A6 - Wall Plaster, Grey		
032304172-0038		**Homogeneity**			
PLM NYS 198.1 Friable	04/23/2023				**Positive Stop (Not Analyzed)**
PLM NYS 198.6 VCM					**Not Analyzed**
PLM NYS 198.6 NOB					**Not Analyzed**
TEM NYS 198.4 NOB					**Not Analyzed**
Sample ID 39		**Description**	First Floor / Drill Floor - Column A6 - Wall Plaster, Grey		
032304172-0039		**Homogeneity**			
PLM NYS 198.1 Friable	04/23/2023				**Positive Stop (Not Analyzed)**
PLM NYS 198.6 VCM					**Not Analyzed**
PLM NYS 198.6 NOB					**Not Analyzed**
TEM NYS 198.4 NOB					**Not Analyzed**
Sample ID 40		**Description**	Second Floor 2SE-3 Closet - Cloth Wrap Material On Pipe, Grey		
032304172-0040		**Homogeneity**	Homogeneous		
PLM NYS 198.1 Friable	04/23/2023	Gray	40.00% Cellulose	20.00% Non-fibrous (other)	**40.00% Chrysotile**
PLM NYS 198.6 VCM					**Not Analyzed**
PLM NYS 198.6 NOB					**Not Analyzed**
TEM NYS 198.4 NOB					**Not Analyzed**
Sample ID 41		**Description**	Second Floor 2SE-3 Closet - Cloth Wrap Material On Pipe, Grey		
032304172-0041		**Homogeneity**			
PLM NYS 198.1 Friable	04/23/2023				**Positive Stop (Not Analyzed)**
PLM NYS 198.6 VCM					**Not Analyzed**
PLM NYS 198.6 NOB					**Not Analyzed**
TEM NYS 198.4 NOB					**Not Analyzed**

Report amended: 05/18/2023 22:28:00 Replaces initial report from: 05/03/2023 11:09:00 Reason Code: Client-Samples Added

EMSL Analytical, Inc.
10-39 45th Road Long Island City, NY 11101
Tel/Fax: (212) 290-0051 / (212) 290-0058
http://www.EMSL.com / manhattanlab@emsl.com

EMSL Order: 032304172
Customer ID: TRCE51
Customer PO: 51494900000000
Project ID:

Test Report:Asbestos Analysis of Bulk Material

Test	Analyzed Date	Color	Non-Asbestos Fibrous	Non-Asbestos Non-Fibrous	Asbestos
Sample ID 42 *032304172-0042*		**Description** Second Floor 2SE-3 Closet - Cloth Wrap Material On Pipe, Grey **Homogeneity**			
PLM NYS 198.1 Friable	04/23/2023				**Positive Stop (Not Analyzed)**
PLM NYS 198.6 VCM					**Not Analyzed**
PLM NYS 198.6 NOB					**Not Analyzed**
TEM NYS 198.4 NOB					**Not Analyzed**
Sample ID 43 *032304172-0043*		**Description** First Floor / Drill Floor, First Floor Mezzanine, Second Floor And Third Floor, Fourth Floor, Sub Basement, Basement And Basement Mezzanine - TSI - Pipe Insulation Debris On The Floor, Grey **Homogeneity** Homogeneous			
PLM NYS 198.1 Friable	04/23/2023	Gray	15.00% Cellulose	58.00% Non-fibrous (other)	**27.00% Chrysotile**
PLM NYS 198.6 VCM					**Not Analyzed**
PLM NYS 198.6 NOB					**Not Analyzed**
TEM NYS 198.4 NOB					**Not Analyzed**
Sample ID 44 *032304172-0044*		**Description** First Floor / Drill Floor, First Floor Mezzanine, Second Floor And Third Floor, Fourth Floor, Sub Basement, Basement And Basement Mezzanine - TSI - Pipe Insulation Debris On The Floor, Grey **Homogeneity**			
PLM NYS 198.1 Friable	04/23/2023				**Positive Stop (Not Analyzed)**
PLM NYS 198.6 VCM					**Not Analyzed**
PLM NYS 198.6 NOB					**Not Analyzed**
TEM NYS 198.4 NOB					**Not Analyzed**
Sample ID 45 *032304172-0045*		**Description** First Floor / Drill Floor, First Floor Mezzanine, Second Floor And Third Floor, Fourth Floor, Sub Basement, Basement And Basement Mezzanine - TSI - Pipe Insulation Debris On The Floor, Grey **Homogeneity**			
PLM NYS 198.1 Friable	04/23/2023				**Positive Stop (Not Analyzed)**
PLM NYS 198.6 VCM					**Not Analyzed**
PLM NYS 198.6 NOB					**Not Analyzed**
TEM NYS 198.4 NOB					**Not Analyzed**
Sample ID 46 *032304172-0046*		**Description** Sub Basement, Basement And Basement Mezzanine - Ceiling Plaster - Outer Layer, White **Homogeneity** Homogeneous			
PLM NYS 198.1 Friable	04/23/2023	White		50.00% Ca Carbonate 50.00% Non-fibrous (other)	**None Detected**
PLM NYS 198.6 VCM					**Not Analyzed**
PLM NYS 198.6 NOB					**Not Analyzed**
TEM NYS 198.4 NOB					**Not Analyzed**
Sample ID 47 *032304172-0047*		**Description** Sub Basement, Basement And Basement Mezzanine - Ceiling Plaster - Outer Layer, White **Homogeneity** Homogeneous			
PLM NYS 198.1 Friable	04/23/2023	White		60.00% Ca Carbonate 40.00% Non-fibrous (other)	**None Detected**
PLM NYS 198.6 VCM					**Not Analyzed**
PLM NYS 198.6 NOB					**Not Analyzed**
TEM NYS 198.4 NOB					**Not Analyzed**

Report amended: 05/18/2023 22:28:00 Replaces initial report from: 05/03/2023 11:09:00 Reason Code: Client-Samples Added

EMSL Analytical, Inc.
10-39 45th Road Long Island City, NY 11101
Tel/Fax: (212) 290-0051 / (212) 290-0058
http://www.EMSL.com / manhattanlab@emsl.com

EMSL Order: 032304172
Customer ID: TRCE51
Customer PO: 51494900000000
Project ID:

Test Report:Asbestos Analysis of Bulk Material

Test	Analyzed Date	Color	Non-Asbestos Fibrous	Non-Asbestos Non-Fibrous	Asbestos
Sample ID 48 *032304172-0048*		**Description** Sub Basement, Basement And Basement Mezzanine - Ceiling Plaster - Outer Layer, White **Homogeneity** Homogeneous			
PLM NYS 198.1 Friable	04/23/2023	White		60.00% Ca Carbonate 40.00% Non-fibrous (other)	**None Detected**
PLM NYS 198.6 VCM					**Not Analyzed**
PLM NYS 198.6 NOB					**Not Analyzed**
TEM NYS 198.4 NOB					**Not Analyzed**
Sample ID 49 *032304172-0049*		**Description** Sub Basement, Basement And Basement Mezzanine - Ceiling Plaster - Outer Layer, White **Homogeneity** Homogeneous			
PLM NYS 198.1 Friable	04/23/2023	White		65.00% Ca Carbonate 35.00% Non-fibrous (other)	**None Detected**
PLM NYS 198.6 VCM					**Not Analyzed**
PLM NYS 198.6 NOB					**Not Analyzed**
TEM NYS 198.4 NOB					**Not Analyzed**
Sample ID 50 *032304172-0050*		**Description** Sub Basement, Basement And Basement Mezzanine - Ceiling Plaster - Outer Layer, White **Homogeneity** Homogeneous			
PLM NYS 198.1 Friable	04/23/2023	White		50.00% Ca Carbonate 50.00% Non-fibrous (other)	**None Detected**
PLM NYS 198.6 VCM					**Not Analyzed**
PLM NYS 198.6 NOB					**Not Analyzed**
TEM NYS 198.4 NOB					**Not Analyzed**
Sample ID 51 *032304172-0051*		**Description** Sub Basement, Basement And Basement Mezzanine - Ceiling Plaster - Outer Layer, White **Homogeneity** Homogeneous			
PLM NYS 198.1 Friable	04/24/2023	White		45.00% Ca Carbonate 35.00% Gypsum 20.00% Non-fibrous (other)	**None Detected**
PLM NYS 198.6 VCM					**Not Analyzed**
PLM NYS 198.6 NOB					**Not Analyzed**
TEM NYS 198.4 NOB					**Not Analyzed**
Sample ID 52 *032304172-0052*		**Description** Sub Basement, Basement And Basement Mezzanine - Ceiling Plaster - Outer Layer, White **Homogeneity** Homogeneous			
PLM NYS 198.1 Friable	04/24/2023	White		50.00% Ca Carbonate 40.00% Gypsum 10.00% Non-fibrous (other)	**None Detected**
PLM NYS 198.6 VCM					**Not Analyzed**
PLM NYS 198.6 NOB					**Not Analyzed**
TEM NYS 198.4 NOB					**Not Analyzed**
Sample ID 53 *032304172-0053*		**Description** Sub Basement, Basement And Basement Mezzanine - Ceiling Plaster - Outer Layer, White **Homogeneity** Homogeneous			
PLM NYS 198.1 Friable	04/24/2023	White		65.00% Ca Carbonate 25.00% Gypsum 10.00% Non-fibrous (other)	**None Detected**
PLM NYS 198.6 VCM					**Not Analyzed**
PLM NYS 198.6 NOB					**Not Analyzed**
TEM NYS 198.4 NOB					**Not Analyzed**

Report amended: 05/18/2023 22:28:00 Replaces initial report from: 05/03/2023 11:09:00 Reason Code: Client-Samples Added

EMSL Analytical, Inc.
10-39 45th Road Long Island City, NY 11101
Tel/Fax: (212) 290-0051 / (212) 290-0058
http://www.EMSL.com / manhattanlab@emsl.com

EMSL Order: 032304172
Customer ID: TRCE51
Customer PO: 51494900000000
Project ID:

Test Report:Asbestos Analysis of Bulk Material

Test	Analyzed Date	Color	Non-Asbestos Fibrous	Non-Asbestos Non-Fibrous	Asbestos
Sample ID 54		**Description**	Sub Basement, Basement And Basement Mezzanine - Ceiling Plaster - Outer Layer, White		
032304172-0054		**Homogeneity**	Homogeneous		
PLM NYS 198.1 Friable	04/24/2023	White		65.00% Ca Carbonate 25.00% Gypsum 10.00% Non-fibrous (other)	**None Detected**
PLM NYS 198.6 VCM					**Not Analyzed**
PLM NYS 198.6 NOB					**Not Analyzed**
TEM NYS 198.4 NOB					**Not Analyzed**
Sample ID 55		**Description**	Sub Basement, Basement And Basement Mezzanine - Ceiling Plaster - Inner Layer, Brown		
032304172-0055		**Homogeneity**	Homogeneous		
PLM NYS 198.1 Friable	04/23/2023	Brown		20.00% Ca Carbonate 5.00% Mica 20.00% Non-fibrous (other) 55.00% Quartz	**None Detected**
PLM NYS 198.6 VCM					**Not Analyzed**
PLM NYS 198.6 NOB					**Not Analyzed**
TEM NYS 198.4 NOB					**Not Analyzed**
Sample ID 56		**Description**	Sub Basement, Basement And Basement Mezzanine - Ceiling Plaster - Inner Layer, Brown		
032304172-0056		**Homogeneity**	Homogeneous		
PLM NYS 198.1 Friable	04/23/2023	Brown		20.00% Ca Carbonate 2.00% Mica 38.00% Non-fibrous (other) 40.00% Quartz	**None Detected**
PLM NYS 198.6 VCM					**Not Analyzed**
PLM NYS 198.6 NOB					**Not Analyzed**
TEM NYS 198.4 NOB					**Not Analyzed**
Sample ID 57		**Description**	Sub Basement, Basement And Basement Mezzanine - Ceiling Plaster - Inner Layer, Brown		
032304172-0057		**Homogeneity**	Homogeneous		
PLM NYS 198.1 Friable	04/23/2023	Gray	2.00% Hair	25.00% Ca Carbonate 3.00% Mica 50.00% Non-fibrous (other) 20.00% Quartz	**None Detected**
PLM NYS 198.6 VCM					**Not Analyzed**
PLM NYS 198.6 NOB					**Not Analyzed**
TEM NYS 198.4 NOB					**Not Analyzed**
Sample ID 58-White Texture		**Description**	Sub Basement, Basement And Basement Mezzanine - Ceiling Plaster - Inner Layer, Brown		
032304172-0058		**Homogeneity**	Homogeneous		
PLM NYS 198.1 Friable	04/23/2023	White		65.00% Ca Carbonate 4.00% Mica 31.00% Non-fibrous (other)	**None Detected**
PLM NYS 198.6 VCM					**Not Analyzed**
PLM NYS 198.6 NOB					**Not Analyzed**
TEM NYS 198.4 NOB					**Not Analyzed**

Report amended: 05/18/2023 22:28:00 Replaces initial report from: 05/03/2023 11:09:00 Reason Code: Client-Samples Added

EMSL Analytical, Inc.
10-39 45th Road Long Island City, NY 11101
Tel/Fax: (212) 290-0051 / (212) 290-0058
http://www.EMSL.com / manhattanlab@emsl.com

EMSL Order: 032304172
Customer ID: TRCE51
Customer PO: 51494900000000
Project ID:

Test Report:Asbestos Analysis of Bulk Material

Test	Analyzed Date	Color	Non-Asbestos Fibrous	Non-Asbestos Non-Fibrous	Asbestos
Sample ID 58-Green Texture *032304172-0058A*		**Description** Sub Basement, Basement And Basement Mezzanine - Ceiling Plaster - Inner Layer, Brown **Homogeneity** Homogeneous			
PLM NYS 198.1 Friable	04/23/2023	Green		50.00% Ca Carbonate 2.00% Mica 48.00% Non-fibrous (other)	**None Detected**
PLM NYS 198.6 VCM					**Not Analyzed**
PLM NYS 198.6 NOB					**Not Analyzed**
TEM NYS 198.4 NOB					**Not Analyzed**
Sample ID 58-Rough Coat *032304172-0058B*		**Description** Sub Basement, Basement And Basement Mezzanine - Ceiling Plaster - Inner Layer, Brown **Homogeneity** Homogeneous			
PLM NYS 198.1 Friable	04/23/2023	Brown		20.00% Ca Carbonate 4.00% Mica 21.00% Non-fibrous (other) 55.00% Quartz	**None Detected**
PLM NYS 198.6 VCM					**Not Analyzed**
PLM NYS 198.6 NOB					**Not Analyzed**
TEM NYS 198.4 NOB					**Not Analyzed**
Sample ID 59 *032304172-0059*		**Description** Sub Basement, Basement And Basement Mezzanine - Ceiling Plaster - Inner Layer, Brown **Homogeneity** Homogeneous			
PLM NYS 198.1 Friable	04/23/2023	Brown		20.00% Ca Carbonate 4.00% Mica 26.00% Non-fibrous (other) 50.00% Quartz	**None Detected**
PLM NYS 198.6 VCM					**Not Analyzed**
PLM NYS 198.6 NOB					**Not Analyzed**
TEM NYS 198.4 NOB					**Not Analyzed**
Sample ID 60 *032304172-0060*		**Description** Sub Basement, Basement And Basement Mezzanine - Ceiling Plaster - Inner Layer, Brown **Homogeneity** Homogeneous			
PLM NYS 198.1 Friable	04/25/2023	Brown	2.00% Cellulose 2.00% Hair	30.00% Gypsum 26.00% Non-fibrous (other) 40.00% Quartz	**None Detected**
PLM NYS 198.6 VCM					**Not Analyzed**
PLM NYS 198.6 NOB					**Not Analyzed**
TEM NYS 198.4 NOB					**Not Analyzed**
Sample ID 61 *032304172-0061*		**Description** Sub Basement, Basement And Basement Mezzanine - Ceiling Plaster - Inner Layer, Brown **Homogeneity** Homogeneous			
PLM NYS 198.1 Friable	04/25/2023	Brown	2.00% Hair	30.00% Gypsum 28.00% Non-fibrous (other) 40.00% Quartz	**None Detected**
PLM NYS 198.6 VCM					**Not Analyzed**
PLM NYS 198.6 NOB					**Not Analyzed**
TEM NYS 198.4 NOB					**Not Analyzed**

Report amended: 05/18/2023 22:28:00 Replaces initial report from: 05/03/2023 11:09:00 Reason Code: Client-Samples Added

EMSL Analytical, Inc.
10-39 45th Road Long Island City, NY 11101
Tel/Fax: (212) 290-0051 / (212) 290-0058
http://www.EMSL.com / manhattanlab@emsl.com

EMSL Order: 032304172
Customer ID: TRCE51
Customer PO: 51494900000000
Project ID:

Test Report:Asbestos Analysis of Bulk Material

Test	Analyzed Date	Color	Non-Asbestos Fibrous	Non-Asbestos Non-Fibrous	Asbestos
Sample ID 62		**Description**	Sub Basement, Basement And Basement Mezzanine - Ceiling Plaster - Inner Layer, Brown		
032304172-0062		**Homogeneity**	Homogeneous		
PLM NYS 198.1 Friable	04/25/2023	Brown	2.00% Hair	30.00% Gypsum 33.00% Non-fibrous (other) 35.00% Quartz	**None Detected**
PLM NYS 198.6 VCM					**Not Analyzed**
PLM NYS 198.6 NOB					**Not Analyzed**
TEM NYS 198.4 NOB					**Not Analyzed**
Sample ID 63		**Description**	Sub Basement, Basement And Basement Mezzanine - Ceiling Plaster - Inner Layer, Brown		
032304172-0063		**Homogeneity**	Homogeneous		
PLM NYS 198.1 Friable	04/25/2023	Brown	2.00% Cellulose 2.00% Hair	30.00% Gypsum 31.00% Non-fibrous (other) 35.00% Quartz	**None Detected**
PLM NYS 198.6 VCM					**Not Analyzed**
PLM NYS 198.6 NOB					**Not Analyzed**
TEM NYS 198.4 NOB					**Not Analyzed**
Sample ID 64		**Description**	Sub Basement, Basement And Basement Mezzanine - Wall Plaster - Outer Layer, White		
032304172-0064		**Homogeneity**	Homogeneous		
PLM NYS 198.1 Friable	04/25/2023	Brown/ White		60.00% Ca Carbonate 25.00% Non-fibrous (other) 15.00% Quartz	**None Detected**
PLM NYS 198.6 VCM					**Not Analyzed**
PLM NYS 198.6 NOB					**Not Analyzed**
TEM NYS 198.4 NOB					**Not Analyzed**
Sample ID 65		**Description**	Sub Basement, Basement And Basement Mezzanine - Wall Plaster - Outer Layer, White		
032304172-0065		**Homogeneity**	Homogeneous		
PLM NYS 198.1 Friable	04/25/2023	White		55.00% Ca Carbonate 45.00% Non-fibrous (other)	**None Detected**
PLM NYS 198.6 VCM					**Not Analyzed**
PLM NYS 198.6 NOB					**Not Analyzed**
TEM NYS 198.4 NOB					**Not Analyzed**
Sample ID 66		**Description**	Sub Basement, Basement And Basement Mezzanine - Wall Plaster - Outer Layer, White		
032304172-0066		**Homogeneity**	Homogeneous		
PLM NYS 198.1 Friable	04/25/2023	White		55.00% Ca Carbonate 45.00% Non-fibrous (other)	**None Detected**
PLM NYS 198.6 VCM					**Not Analyzed**
PLM NYS 198.6 NOB					**Not Analyzed**
TEM NYS 198.4 NOB					**Not Analyzed**
Sample ID 67		**Description**	Sub Basement, Basement And Basement Mezzanine - Wall Plaster - Outer Layer, White		
032304172-0067		**Homogeneity**	Homogeneous		
PLM NYS 198.1 Friable	04/25/2023	White		50.00% Ca Carbonate 50.00% Non-fibrous (other)	**None Detected**
PLM NYS 198.6 VCM					**Not Analyzed**
PLM NYS 198.6 NOB					**Not Analyzed**
TEM NYS 198.4 NOB					**Not Analyzed**

Report amended: 05/18/2023 22:28:00 Replaces initial report from: 05/03/2023 11:09:00 Reason Code: Client-Samples Added

EMSL Analytical, Inc.
10-39 45th Road Long Island City, NY 11101
Tel/Fax: (212) 290-0051 / (212) 290-0058
http://www.EMSL.com / manhattanlab@emsl.com

EMSL Order:	032304172
Customer ID:	TRCE51
Customer PO:	51494900000000
Project ID:	

Test Report:Asbestos Analysis of Bulk Material

Test	Analyzed Date	Color	Non-Asbestos Fibrous	Non-Asbestos Non-Fibrous	Asbestos
Sample ID 68 *032304172-0068*		**Description** Sub Basement, Basement And Basement Mezzanine - Wall Plaster - Outer Layer, White **Homogeneity** Homogeneous			
PLM NYS 198.1 Friable	04/25/2023	White		50.00% Ca Carbonate 50.00% Non-fibrous (other)	**None Detected**
PLM NYS 198.6 VCM					**Not Analyzed**
PLM NYS 198.6 NOB					**Not Analyzed**
TEM NYS 198.4 NOB					**Not Analyzed**
Sample ID 69 *032304172-0069*		**Description** Sub Basement, Basement And Basement Mezzanine - Wall Plaster - Outer Layer, White **Homogeneity** Homogeneous			
PLM NYS 198.1 Friable	04/26/2023	White		60.00% Ca Carbonate 40.00% Non-fibrous (other)	**None Detected**
PLM NYS 198.6 VCM					**Not Analyzed**
PLM NYS 198.6 NOB					**Not Analyzed**
TEM NYS 198.4 NOB					**Not Analyzed**
Sample ID 70 *032304172-0070*		**Description** Sub Basement, Basement And Basement Mezzanine - Wall Plaster - Outer Layer, White **Homogeneity** Homogeneous			
PLM NYS 198.1 Friable	04/26/2023	White		65.00% Ca Carbonate 35.00% Non-fibrous (other)	**None Detected**
PLM NYS 198.6 VCM					**Not Analyzed**
PLM NYS 198.6 NOB					**Not Analyzed**
TEM NYS 198.4 NOB					**Not Analyzed**
Sample ID 71 *032304172-0071*		**Description** Sub Basement, Basement And Basement Mezzanine - Wall Plaster - Outer Layer, White **Homogeneity** Homogeneous			
PLM NYS 198.1 Friable	04/26/2023	White/ Red		65.00% Ca Carbonate 33.00% Non-fibrous (other) 2.00% Quartz	**None Detected**
Result includes a small amount of inseparable attached material					
PLM NYS 198.6 VCM					**Not Analyzed**
PLM NYS 198.6 NOB					**Not Analyzed**
TEM NYS 198.4 NOB					**Not Analyzed**
Sample ID 72 *032304172-0072*		**Description** Sub Basement, Basement And Basement Mezzanine - Wall Plaster - Outer Layer, White **Homogeneity** Homogeneous			
PLM NYS 198.1 Friable	04/26/2023	Tan/ White/ Peach		60.00% Ca Carbonate 40.00% Non-fibrous (other)	**None Detected**
Result includes a small amount of inseparable attached material					
PLM NYS 198.6 VCM					**Not Analyzed**
PLM NYS 198.6 NOB					**Not Analyzed**
TEM NYS 198.4 NOB					**Not Analyzed**

Report amended: 05/18/2023 22:28:00 Replaces initial report from: 05/03/2023 11:09:00 Reason Code: Client-Samples Added

EMSL Analytical, Inc.
10-39 45th Road Long Island City, NY 11101
Tel/Fax: (212) 290-0051 / (212) 290-0058
http://www.EMSL.com / manhattanlab@emsl.com

EMSL Order: 032304172
Customer ID: TRCE51
Customer PO: 51494900000000
Project ID:

Test Report:Asbestos Analysis of Bulk Material

Test	Analyzed Date	Color	Non-Asbestos Fibrous	Non-Asbestos Non-Fibrous	Asbestos
Sample ID 73		**Description**	Sub Basement, Basement And Basement Mezzanine - Wall Plaster - Inner Layer, Brown		
032304172-0073		**Homogeneity**	Homogeneous		
PLM NYS 198.1 Friable	04/25/2023	Brown		30.00% Gypsum 30.00% Non-fibrous (other) 40.00% Quartz	**None Detected**
PLM NYS 198.6 VCM					**Not Analyzed**
PLM NYS 198.6 NOB					**Not Analyzed**
TEM NYS 198.4 NOB					**Not Analyzed**
Sample ID 74		**Description**	Sub Basement, Basement And Basement Mezzanine - Wall Plaster - Inner Layer, Brown		
032304172-0074		**Homogeneity**	Homogeneous		
PLM NYS 198.1 Friable	04/25/2023	Brown		20.00% Gypsum 40.00% Non-fibrous (other) 40.00% Quartz	**None Detected**
PLM NYS 198.6 VCM					**Not Analyzed**
PLM NYS 198.6 NOB					**Not Analyzed**
TEM NYS 198.4 NOB					**Not Analyzed**
Sample ID 75		**Description**	Sub Basement, Basement And Basement Mezzanine - Wall Plaster - Inner Layer, Brown		
032304172-0075		**Homogeneity**	Homogeneous		
PLM NYS 198.1 Friable	04/25/2023	Gray		20.00% Ca Carbonate 40.00% Non-fibrous (other) 40.00% Quartz	**None Detected**
PLM NYS 198.6 VCM					**Not Analyzed**
PLM NYS 198.6 NOB					**Not Analyzed**
TEM NYS 198.4 NOB					**Not Analyzed**
Sample ID 76		**Description**	Sub Basement, Basement And Basement Mezzanine - Wall Plaster - Inner Layer, Brown		
032304172-0076		**Homogeneity**	Homogeneous		
PLM NYS 198.1 Friable	04/25/2023	Brown		30.00% Gypsum 40.00% Non-fibrous (other) 30.00% Quartz	**None Detected**
PLM NYS 198.6 VCM					**Not Analyzed**
PLM NYS 198.6 NOB					**Not Analyzed**
TEM NYS 198.4 NOB					**Not Analyzed**
Sample ID 77		**Description**	Sub Basement, Basement And Basement Mezzanine - Wall Plaster - Inner Layer, Brown		
032304172-0077		**Homogeneity**	Homogeneous		
PLM NYS 198.1 Friable	04/25/2023	Brown	2.00% Hair	30.00% Gypsum 28.00% Non-fibrous (other) 40.00% Quartz	**None Detected**
PLM NYS 198.6 VCM					**Not Analyzed**
PLM NYS 198.6 NOB					**Not Analyzed**
TEM NYS 198.4 NOB					**Not Analyzed**

Report amended: 05/18/2023 22:28:00 Replaces initial report from: 05/03/2023 11:09:00 Reason Code: Client-Samples Added

EMSL Analytical, Inc.
10-39 45th Road Long Island City, NY 11101
Tel/Fax: (212) 290-0051 / (212) 290-0058
http://www.EMSL.com / manhattanlab@emsl.com

EMSL Order: 032304172
Customer ID: TRCE51
Customer PO: 51494900000000
Project ID:

Test Report:Asbestos Analysis of Bulk Material

Test	Analyzed Date	Color	Non-Asbestos Fibrous	Non-Asbestos Non-Fibrous	Asbestos
Sample ID 78		**Description**	Sub Basement, Basement And Basement Mezzanine - Wall Plaster - Inner Layer, Brown		
032304172-0078		**Homogeneity**	Homogeneous		
PLM NYS 198.1 Friable	04/26/2023	Brown		30.00% Gypsum 25.00% Non-fibrous (other) 45.00% Quartz	**None Detected**
PLM NYS 198.6 VCM					**Not Analyzed**
PLM NYS 198.6 NOB					**Not Analyzed**
TEM NYS 198.4 NOB					**Not Analyzed**
Sample ID 79		**Description**	Sub Basement, Basement And Basement Mezzanine - Wall Plaster - Inner Layer, Brown		
032304172-0079		**Homogeneity**	Homogeneous		
PLM NYS 198.1 Friable	04/26/2023	Brown		30.00% Gypsum 25.00% Non-fibrous (other) 45.00% Quartz	**None Detected**
PLM NYS 198.6 VCM					**Not Analyzed**
PLM NYS 198.6 NOB					**Not Analyzed**
TEM NYS 198.4 NOB					**Not Analyzed**
Sample ID 80		**Description**	Sub Basement, Basement And Basement Mezzanine - Wall Plaster - Inner Layer, Brown		
032304172-0080		**Homogeneity**	Homogeneous		
PLM NYS 198.1 Friable	04/26/2023	Brown		45.00% Gypsum 30.00% Non-fibrous (other) 25.00% Quartz	**None Detected**
PLM NYS 198.6 VCM					**Not Analyzed**
PLM NYS 198.6 NOB					**Not Analyzed**
TEM NYS 198.4 NOB					**Not Analyzed**
Sample ID 81		**Description**	Sub Basement, Basement And Basement Mezzanine - Wall Plaster - Inner Layer, Brown		
032304172-0081		**Homogeneity**	Homogeneous		
PLM NYS 198.1 Friable	04/26/2023	Brown	2.00% Cellulose	50.00% Gypsum 23.00% Non-fibrous (other) 25.00% Quartz	**None Detected**
PLM NYS 198.6 VCM					**Not Analyzed**
PLM NYS 198.6 NOB					**Not Analyzed**
TEM NYS 198.4 NOB					**Not Analyzed**
Sample ID 82		**Description**	Sub Basement, Basement And Basement Mezzanine - Wall Plaster - Outer Layer, White		
032304172-0082		**Homogeneity**	Homogeneous		
PLM NYS 198.1 Friable	04/25/2023	White		60.00% Ca Carbonate 40.00% Non-fibrous (other)	**None Detected**
PLM NYS 198.6 VCM					**Not Analyzed**
PLM NYS 198.6 NOB					**Not Analyzed**
TEM NYS 198.4 NOB					**Not Analyzed**

Report amended: 05/18/2023 22:28:00 Replaces initial report from: 05/03/2023 11:09:00 Reason Code: Client-Samples Added

EMSL Analytical, Inc.
10-39 45th Road Long Island City, NY 11101
Tel/Fax: (212) 290-0051 / (212) 290-0058
http://www.EMSL.com / manhattanlab@emsl.com

EMSL Order: 032304172
Customer ID: TRCE51
Customer PO: 51494900000000
Project ID:

Test Report:Asbestos Analysis of Bulk Material

Test	Analyzed Date	Color	Non-Asbestos Fibrous	Non-Asbestos Non-Fibrous	Asbestos
Sample ID 83		**Description**	Sub Basement, Basement And Basement Mezzanine - Wall Plaster - Outer Layer, White		
032304172-0083		**Homogeneity**	Homogeneous		
PLM NYS 198.1 Friable	04/25/2023	White		55.00% Ca Carbonate 45.00% Non-fibrous (other)	**None Detected**
PLM NYS 198.6 VCM					**Not Analyzed**
PLM NYS 198.6 NOB					**Not Analyzed**
TEM NYS 198.4 NOB					**Not Analyzed**
Sample ID 84		**Description**	Sub Basement, Basement And Basement Mezzanine - Wall Plaster - Outer Layer, White		
032304172-0084		**Homogeneity**	Homogeneous		
PLM NYS 198.1 Friable	04/25/2023	White		60.00% Ca Carbonate 40.00% Non-fibrous (other)	**None Detected**
PLM NYS 198.6 VCM					**Not Analyzed**
PLM NYS 198.6 NOB					**Not Analyzed**
TEM NYS 198.4 NOB					**Not Analyzed**
Sample ID 85		**Description**	Sub Basement, Basement And Basement Mezzanine - Wall Plaster - Outer Layer, White		
032304172-0085		**Homogeneity**	Homogeneous		
PLM NYS 198.1 Friable	04/26/2023	White		60.00% Ca Carbonate 38.00% Non-fibrous (other) 2.00% Quartz	**None Detected**
PLM NYS 198.6 VCM					**Not Analyzed**
PLM NYS 198.6 NOB					**Not Analyzed**
TEM NYS 198.4 NOB					**Not Analyzed**
Sample ID 86		**Description**	Sub Basement, Basement And Basement Mezzanine - Wall Plaster - Outer Layer, White		
032304172-0086		**Homogeneity**	Homogeneous		
PLM NYS 198.1 Friable	04/26/2023	White		60.00% Ca Carbonate 38.00% Non-fibrous (other) 2.00% Quartz	**None Detected**
PLM NYS 198.6 VCM					**Not Analyzed**
PLM NYS 198.6 NOB					**Not Analyzed**
TEM NYS 198.4 NOB					**Not Analyzed**
Sample ID 87		**Description**	Sub Basement, Basement And Basement Mezzanine - Wall Plaster - Inner Layer, Grey		
032304172-0087		**Homogeneity**	Homogeneous		
PLM NYS 198.1 Friable	04/25/2023	Gray	2.00% Cellulose 2.00% Hair	25.00% Gypsum 31.00% Non-fibrous (other) 40.00% Quartz	**None Detected**
PLM NYS 198.6 VCM					**Not Analyzed**
PLM NYS 198.6 NOB					**Not Analyzed**
TEM NYS 198.4 NOB					**Not Analyzed**

Report amended: 05/18/2023 22:28:00 Replaces initial report from: 05/03/2023 11:09:00 Reason Code: Client-Samples Added

EMSL Analytical, Inc.
10-39 45th Road Long Island City, NY 11101
Tel/Fax: (212) 290-0051 / (212) 290-0058
http://www.EMSL.com / manhattanlab@emsl.com

EMSL Order: 032304172
Customer ID: TRCE51
Customer PO: 51494900000000
Project ID:

Test Report:Asbestos Analysis of Bulk Material

Test	Analyzed Date	Color	Non-Asbestos Fibrous	Non-Asbestos Non-Fibrous	Asbestos
Sample ID 88		**Description**	Sub Basement, Basement And Basement Mezzanine - Wall Plaster - Inner Layer, Grey		
032304172-0088		**Homogeneity**	Homogeneous		
PLM NYS 198.1 Friable	04/25/2023	Brown		30.00% Gypsum 35.00% Non-fibrous (other) 35.00% Quartz	**None Detected**
PLM NYS 198.6 VCM					**Not Analyzed**
PLM NYS 198.6 NOB					**Not Analyzed**
TEM NYS 198.4 NOB					**Not Analyzed**
Sample ID 89		**Description**	Sub Basement, Basement And Basement Mezzanine - Wall Plaster - Inner Layer, Grey		
032304172-0089		**Homogeneity**	Homogeneous		
PLM NYS 198.1 Friable	04/25/2023	Brown	2.00% Hair	30.00% Gypsum 33.00% Non-fibrous (other) 35.00% Quartz	**None Detected**
PLM NYS 198.6 VCM					**Not Analyzed**
PLM NYS 198.6 NOB					**Not Analyzed**
TEM NYS 198.4 NOB					**Not Analyzed**
Sample ID 90		**Description**	Sub Basement, Basement And Basement Mezzanine - Wall Plaster - Inner Layer, Grey		
032304172-0090		**Homogeneity**	Homogeneous		
PLM NYS 198.1 Friable	04/26/2023	Brown	2.00% Cellulose	45.00% Gypsum 33.00% Non-fibrous (other) 20.00% Quartz	**None Detected**
PLM NYS 198.6 VCM					**Not Analyzed**
PLM NYS 198.6 NOB					**Not Analyzed**
TEM NYS 198.4 NOB					**Not Analyzed**
Sample ID 91		**Description**	Sub Basement, Basement And Basement Mezzanine - Wall Plaster - Inner Layer, Grey		
032304172-0091		**Homogeneity**	Homogeneous		
PLM NYS 198.1 Friable	04/26/2023	Brown		45.00% Gypsum 35.00% Non-fibrous (other) 20.00% Quartz	**None Detected**
PLM NYS 198.6 VCM					**Not Analyzed**
PLM NYS 198.6 NOB					**Not Analyzed**
TEM NYS 198.4 NOB					**Not Analyzed**
Sample ID 92		**Description**	First Floor / Drill Floor - Room 1W-8 - 12x12 Ceilings Tile, Grey		
032304172-0092		**Homogeneity**	Heterogeneous		
PLM NYS 198.1 Friable					**Not Analyzed**
PLM NYS 198.6 VCM					**Not Analyzed**
PLM NYS 198.6 NOB	04/23/2023	Gray/ White	20.00% Min. Wool	80.00% Other	**Inconclusive: None Detected**
TEM NYS 198.4 NOB	04/24/2023	Gray/ White		100.00% Other	**None Detected**
Sample ID 93		**Description**	First Floor / Drill Floor - Room 1W-8 - 12x12 Ceilings Tile, Grey		
032304172-0093		**Homogeneity**	Heterogeneous		
PLM NYS 198.1 Friable					**Not Analyzed**
PLM NYS 198.6 VCM					**Not Analyzed**
PLM NYS 198.6 NOB	04/23/2023	Gray/ White	22.00% Min. Wool	78.00% Other	**Inconclusive: None Detected**
TEM NYS 198.4 NOB	04/24/2023	Gray/ White		100.00% Other	**None Detected**

Report amended: 05/18/2023 22:28:00 Replaces initial report from: 05/03/2023 11:09:00 Reason Code: Client-Samples Added

EMSL Analytical, Inc.
10-39 45th Road Long Island City, NY 11101
Tel/Fax: (212) 290-0051 / (212) 290-0058
http://www.EMSL.com / manhattanlab@emsl.com

EMSL Order: 032304172
Customer ID: TRCE51
Customer PO: 51494900000000
Project ID:

Test Report:Asbestos Analysis of Bulk Material

Test	Analyzed Date	Color	Non-Asbestos Fibrous	Non-Asbestos Non-Fibrous	Asbestos
Sample ID 94 *032304172-0094*		**Description** First Floor / Drill Floor - Room 1W-8 - Glue Dollops Associated With Ceiling Tiles, Brown **Homogeneity** Heterogeneous			
PLM NYS 198.1 Friable					**Not Analyzed**
PLM NYS 198.6 VCM					**Not Analyzed**
PLM NYS 198.6 NOB	04/23/2023	Brown/ Yellow/ Beige	4.10% Min. Wool	95.90% Other	**Inconclusive: None Detected**
TEM NYS 198.4 NOB	04/24/2023	Brown/ Yellow/ Beige		100.00% Other	**None Detected**
Sample ID 95 *032304172-0095*		**Description** First Floor / Drill Floor - Room 1W-8 - Glue Dollops Associated With Ceiling Tiles, Brown **Homogeneity** Heterogeneous			
PLM NYS 198.1 Friable					**Not Analyzed**
PLM NYS 198.6 VCM					**Not Analyzed**
PLM NYS 198.6 NOB	04/23/2023	Brown/ Yellow/ Beige	4.00% Min. Wool	96.00% Other	**Inconclusive: None Detected**
TEM NYS 198.4 NOB	04/24/2023	Brown/ Yellow/ Beige		100.00% Other	**None Detected**
Sample ID 96 *032304172-0096*		**Description** Throughout - Cinder Block Mortar, Grey **Homogeneity** Homogeneous			
PLM NYS 198.1 Friable	04/25/2023	Gray		20.00% Ca Carbonate 35.00% Non-fibrous (other) 45.00% Quartz	**None Detected**
PLM NYS 198.6 VCM					**Not Analyzed**
PLM NYS 198.6 NOB					**Not Analyzed**
TEM NYS 198.4 NOB					**Not Analyzed**
Sample ID 97 *032304172-0097*		**Description** Throughout - Cinder Block Mortar, Grey **Homogeneity** Homogeneous			
PLM NYS 198.1 Friable	04/25/2023	Gray		25.00% Ca Carbonate 30.00% Non-fibrous (other) 45.00% Quartz	**None Detected**
PLM NYS 198.6 VCM					**Not Analyzed**
PLM NYS 198.6 NOB					**Not Analyzed**
TEM NYS 198.4 NOB					**Not Analyzed**
Sample ID 98 *032304172-0098*		**Description** Throughout - Cinder Block Mortar, Grey **Homogeneity** Homogeneous			
PLM NYS 198.1 Friable	04/26/2023	Gray/ White		45.00% Ca Carbonate 30.00% Non-fibrous (other) 25.00% Quartz	**None Detected**
PLM NYS 198.6 VCM					**Not Analyzed**
PLM NYS 198.6 NOB					**Not Analyzed**
TEM NYS 198.4 NOB					**Not Analyzed**

Report amended: 05/18/2023 22:28:00 Replaces initial report from: 05/03/2023 11:09:00 Reason Code: Client-Samples Added

EMSL Analytical, Inc.
10-39 45th Road Long Island City, NY 11101
Tel/Fax: (212) 290-0051 / (212) 290-0058
http://www.EMSL.com / manhattanlab@emsl.com

EMSL Order: 032304172
Customer ID: TRCE51
Customer PO: 51494900000000
Project ID:

Test Report:Asbestos Analysis of Bulk Material

Test	Analyzed Date	Color	Non-Asbestos Fibrous	Non-Asbestos Non-Fibrous	Asbestos
Sample ID 99		**Description**	First Floor / Drill Floor - Restrooms / Locker Room - Glazed Brick Mortar, Grey		
032304172-0099		**Homogeneity**	Homogeneous		
PLM NYS 198.1 Friable	04/25/2023	Gray		25.00% Ca Carbonate 35.00% Non-fibrous (other) 40.00% Quartz	**None Detected**
PLM NYS 198.6 VCM					**Not Analyzed**
PLM NYS 198.6 NOB					**Not Analyzed**
TEM NYS 198.4 NOB					**Not Analyzed**
Sample ID 100		**Description**	First Floor / Drill Floor - Restrooms / Locker Room - Glazed Brick Mortar, Grey		
032304172-0100		**Homogeneity**	Homogeneous		
PLM NYS 198.1 Friable	04/26/2023	Brown		40.00% Ca Carbonate 30.00% Non-fibrous (other) 30.00% Quartz	**None Detected**
PLM NYS 198.6 VCM					**Not Analyzed**
PLM NYS 198.6 NOB					**Not Analyzed**
TEM NYS 198.4 NOB					**Not Analyzed**
Sample ID 101		**Description**	First Floor / Drill Floor - Restrooms / Locker Room - Glazed Brick Mortar, Grey		
032304172-0101		**Homogeneity**	Homogeneous		
PLM NYS 198.1 Friable	04/26/2023	Brown		45.00% Ca Carbonate 35.00% Non-fibrous (other) 20.00% Quartz	**None Detected**
PLM NYS 198.6 VCM					**Not Analyzed**
PLM NYS 198.6 NOB					**Not Analyzed**
TEM NYS 198.4 NOB					**Not Analyzed**
Sample ID 102-Ceramic Tile		**Description**	First Floor / Drill Floor - Restrooms / Locker Room - Linoleum 12x12 Tile (1x1 Tiles Texture) And Adhesive, Grey		
032304172-0102		**Homogeneity**	Heterogeneous		
PLM NYS 198.1 Friable	04/25/2023	Brown/ White		100.00% Non-fibrous (other)	**None Detected**
PLM NYS 198.6 VCM					**Not Analyzed**
PLM NYS 198.6 NOB					**Not Analyzed**
TEM NYS 198.4 NOB					**Not Analyzed**
Sample ID 102-Adhesive		**Description**	First Floor / Drill Floor - Restrooms / Locker Room - Linoleum 12x12 Tile (1x1 Tiles Texture) And Adhesive, Grey		
032304172-0102A		**Homogeneity**	Homogeneous		
PLM NYS 198.1 Friable					**Not Analyzed**
PLM NYS 198.6 VCM					**Not Analyzed**
PLM NYS 198.6 NOB	04/23/2023	Gray		100.00% Other	**Inconclusive: None Detected**
TEM NYS 198.4 NOB	04/24/2023	Gray		100.00% Other	**None Detected**
Sample ID 102-Adhesive 2		**Description**	First Floor / Drill Floor - Restrooms / Locker Room - Linoleum 12x12 Tile (1x1 Tiles Texture) And Adhesive, Grey		
032304172-0102B		**Homogeneity**	Heterogeneous		
PLM NYS 198.1 Friable					**Not Analyzed**
PLM NYS 198.6 VCM					**Not Analyzed**
PLM NYS 198.6 NOB	04/23/2023	Black/ Yellow		100.00% Other	**Inconclusive: None Detected**
TEM NYS 198.4 NOB	04/24/2023	Black/ Yellow		100.00% Other	**None Detected**

Report amended: 05/18/2023 22:28:00 Replaces initial report from: 05/03/2023 11:09:00 Reason Code: Client-Samples Added

EMSL Analytical, Inc.
10-39 45th Road Long Island City, NY 11101
Tel/Fax: (212) 290-0051 / (212) 290-0058
http://www.EMSL.com / manhattanlab@emsl.com

EMSL Order: 032304172
Customer ID: TRCE51
Customer PO: 51494900000000
Project ID:

Test Report:Asbestos Analysis of Bulk Material

Test	Analyzed Date	Color	Non-Asbestos Fibrous	Non-Asbestos Non-Fibrous	Asbestos
Sample ID 103-Ceramic Tile		**Description**	First Floor / Drill Floor - Restrooms / Locker Room - Linoleum 12x12 Tile (1x1 Tiles Texture) And Adhesive, Grey		
032304172-0103		**Homogeneity**	Heterogeneous		
PLM NYS 198.1 Friable	04/22/2023	Gray		90.00% Non-fibrous (other) 10.00% Quartz	**None Detected**
PLM NYS 198.6 VCM					**Not Analyzed**
PLM NYS 198.6 NOB					**Not Analyzed**
TEM NYS 198.4 NOB					**Not Analyzed**
Sample ID 103-Adhesive		**Description**	First Floor / Drill Floor - Restrooms / Locker Room - Linoleum 12x12 Tile (1x1 Tiles Texture) And Adhesive, Grey		
032304172-0103A		**Homogeneity**	Homogeneous		
PLM NYS 198.1 Friable					**Not Analyzed**
PLM NYS 198.6 VCM					**Not Analyzed**
PLM NYS 198.6 NOB	04/23/2023	Gray		100.00% Other	**Inconclusive: None Detected**
TEM NYS 198.4 NOB	04/24/2023	Gray		100.00% Other	**None Detected**
Sample ID 103-Adhesive 2		**Description**	First Floor / Drill Floor - Restrooms / Locker Room - Linoleum 12x12 Tile (1x1 Tiles Texture) And Adhesive, Grey		
032304172-0103B		**Homogeneity**	Heterogeneous		
PLM NYS 198.1 Friable					**Not Analyzed**
PLM NYS 198.6 VCM					**Not Analyzed**
PLM NYS 198.6 NOB	04/23/2023	Black/ Yellow		100.00% Other	**Inconclusive: None Detected**
TEM NYS 198.4 NOB	04/24/2023	Black/ Yellow		100.00% Other	**None Detected**
Sample ID 104		**Description**	First Floor / Drill Floor - Room 1W6 - 12x12 Ceiling Tile, Brown		
032304172-0104		**Homogeneity**	Heterogeneous		
PLM NYS 198.1 Friable					**Not Analyzed**
PLM NYS 198.6 VCM					**Not Analyzed**
PLM NYS 198.6 NOB	04/23/2023	Brown/ Beige		100.00% Other	**Inconclusive: None Detected**
TEM NYS 198.4 NOB	04/24/2023	Brown/ Beige		100.00% Other	**None Detected**
Sample ID 105		**Description**	First Floor / Drill Floor - Room 1W6 - 12x12 Ceiling Tile, Brown		
032304172-0105		**Homogeneity**	Heterogeneous		
PLM NYS 198.1 Friable					**Not Analyzed**
PLM NYS 198.6 VCM					**Not Analyzed**
PLM NYS 198.6 NOB	04/23/2023	Brown/ Beige		100.00% Other	**Inconclusive: None Detected**
TEM NYS 198.4 NOB	04/24/2023	Brown/ Beige		100.00% Other	**None Detected**
Sample ID 106		**Description**	First Floor / Drill Floor - Room 1W6 - Mastic Associated With 12x12 Wood Grain Like Floor Tile, Black		
032304172-0106		**Homogeneity**	Homogeneous		
PLM NYS 198.1 Friable					**Not Analyzed**
PLM NYS 198.6 VCM					**Not Analyzed**
PLM NYS 198.6 NOB	04/23/2023	Black	None	100.00% Other	**Inconclusive : <1% Chrysotile**
TEM NYS 198.4 NOB	04/24/2023	Black	None	100.00% Other	**<1% Chrysotile**

Report amended: 05/18/2023 22:28:00 Replaces initial report from: 05/03/2023 11:09:00 Reason Code: Client-Samples Added

EMSL Analytical, Inc.
10-39 45th Road Long Island City, NY 11101
Tel/Fax: (212) 290-0051 / (212) 290-0058
http://www.EMSL.com / manhattanlab@emsl.com

EMSL Order: 032304172
Customer ID: TRCE51
Customer PO: 51494900000000
Project ID:

Test Report:Asbestos Analysis of Bulk Material

Test	Analyzed Date	Color	Non-Asbestos Fibrous	Non-Asbestos Non-Fibrous	Asbestos
Sample ID 107		**Description**	First Floor / Drill Floor - Room 1W6 - Mastic Associated With 12x12 Wood Grain Like Floor Tile, Black		
032304172-0107		**Homogeneity**	Homogeneous		
PLM NYS 198.1 Friable					**Not Analyzed**
PLM NYS 198.6 VCM					**Not Analyzed**
PLM NYS 198.6 NOB	04/23/2023	Black	None	100.00% Other	**Inconclusive : <1% Chrysotile**
TEM NYS 198.4 NOB	04/24/2023	Black	None	100.00% Other	**<1% Chrysotile**
Sample ID 108-Floor Tile		**Description**	First Floor / Drill Floor - Room 1W6 - 12x12 Floor Tile, Wood Grain Like		
032304172-0108		**Homogeneity**	Homogeneous		
PLM NYS 198.1 Friable					**Not Analyzed**
PLM NYS 198.6 VCM					**Not Analyzed**
PLM NYS 198.6 NOB	04/23/2023	Brown	None	96.60% Other	**3.40% Chrysotile**
TEM NYS 198.4 NOB	04/23/2023				**Positive Stop (Not Analyzed)**
Sample ID 108-Floor Tile 2		**Description**	First Floor / Drill Floor - Room 1W6 - 12x12 Floor Tile, Wood Grain Like		
032304172-0108A		**Homogeneity**	Homogeneous		
PLM NYS 198.1 Friable					**Not Analyzed**
PLM NYS 198.6 VCM					**Not Analyzed**
PLM NYS 198.6 NOB	04/23/2023	Black	None	91.00% Other	**9.00% Chrysotile**
TEM NYS 198.4 NOB	04/23/2023				**Positive Stop (Not Analyzed)**
Sample ID 109-Floor Tile		**Description**	First Floor / Drill Floor - Room 1W6 - 12x12 Floor Tile, Wood Grain Like		
032304172-0109		**Homogeneity**			
PLM NYS 198.1 Friable					**Not Analyzed**
PLM NYS 198.6 VCM					**Not Analyzed**
PLM NYS 198.6 NOB	04/23/2023				**Positive Stop (Not Analyzed)**
TEM NYS 198.4 NOB	04/23/2023				**Positive Stop (Not Analyzed)**
Sample ID 109-Floor Tile 2		**Description**	First Floor / Drill Floor - Room 1W6 - 12x12 Floor Tile, Wood Grain Like		
032304172-0109A		**Homogeneity**			
PLM NYS 198.1 Friable					**Not Analyzed**
PLM NYS 198.6 VCM					**Not Analyzed**
PLM NYS 198.6 NOB	04/23/2023				**Positive Stop (Not Analyzed)**
TEM NYS 198.4 NOB	04/23/2023				**Positive Stop (Not Analyzed)**
Sample ID 110		**Description**	First Floor / Drill Floor - Room 1W-4, First Floor Mezzanine Room WM-4, Second Floor 2SW-7 - Mastic Associated With 9x9 Red Floor Tiles, Black		
032304172-0110		**Homogeneity**	Homogeneous		
PLM NYS 198.1 Friable					**Not Analyzed**
PLM NYS 198.6 VCM					**Not Analyzed**
PLM NYS 198.6 NOB	04/23/2023	Black		100.00% Other	**Inconclusive: None Detected**
TEM NYS 198.4 NOB	04/24/2023	Black	None	100.00% Other	**<1% Chrysotile**

Report amended: 05/18/2023 22:28:00 Replaces initial report from: 05/03/2023 11:09:00 Reason Code: Client-Samples Added

EMSL Analytical, Inc.
10-39 45th Road Long Island City, NY 11101
Tel/Fax: (212) 290-0051 / (212) 290-0058
http://www.EMSL.com / manhattanlab@emsl.com

EMSL Order: 032304172
Customer ID: TRCE51
Customer PO: 51494900000000
Project ID:

Test Report:Asbestos Analysis of Bulk Material

Test	Analyzed Date	Color	Non-Asbestos Fibrous	Non-Asbestos Non-Fibrous	Asbestos
Sample ID 111		**Description**	First Floor / Drill Floor - Room 1W-4, First Floor Mezzanine Room WM-4, Second Floor 2SW-7 - Mastic Associated With 9x9 Red Floor Tiles, Black		
032304172-0111		**Homogeneity**	Homogeneous		
PLM NYS 198.1 Friable					**Not Analyzed**
PLM NYS 198.6 VCM					**Not Analyzed**
PLM NYS 198.6 NOB	04/23/2023	Black		100.00% Other	**Inconclusive: None Detected**
TEM NYS 198.4 NOB	04/24/2023	Black	None	100.00% Other	**<1% Chrysotile**
Sample ID 112		**Description**	First Floor / Drill Floor - Room 1W-4 - 9x9 Floor Tile, Blue		
032304172-0112		**Homogeneity**	Homogeneous		
PLM NYS 198.1 Friable					**Not Analyzed**
PLM NYS 198.6 VCM					**Not Analyzed**
PLM NYS 198.6 NOB	04/23/2023	Blue	None	93.30% Other	**6.70% Chrysotile**
TEM NYS 198.4 NOB	04/23/2023				**Positive Stop (Not Analyzed)**
Sample ID 113		**Description**	First Floor / Drill Floor - Room 1W-4 - 9x9 Floor Tile, Blue		
032304172-0113		**Homogeneity**			
PLM NYS 198.1 Friable					**Not Analyzed**
PLM NYS 198.6 VCM					**Not Analyzed**
PLM NYS 198.6 NOB	04/23/2023				**Positive Stop (Not Analyzed)**
TEM NYS 198.4 NOB	04/23/2023				**Positive Stop (Not Analyzed)**
Sample ID 114		**Description**	First Floor / Drill Floor - Room 1W-4, First Floor / Drill Floor - Room 1E-5, First Floor / Drill Floor - Room 1E-6, First Floor Mezzanine Room WM-4, Second Floor 2SW-7, Second Floor SWT-1, Second Floor 2SE-6 , Second Floor 2SE-1A & 2SE-1B - 9x9 Floor Tile, Red		
032304172-0114		**Homogeneity**	Homogeneous		
PLM NYS 198.1 Friable					**Not Analyzed**
PLM NYS 198.6 VCM					**Not Analyzed**
PLM NYS 198.6 NOB	04/23/2023	Red	None	92.90% Other	**7.10% Chrysotile**
TEM NYS 198.4 NOB	04/23/2023				**Positive Stop (Not Analyzed)**
Sample ID 115		**Description**	First Floor / Drill Floor - Room 1W-4, First Floor / Drill Floor - Room 1E-5, First Floor / Drill Floor - Room 1E-6, First Floor Mezzanine Room WM-4, Second Floor 2SW-7, Second Floor SWT-1, Second Floor 2SE-6 , Second Floor 2SE-1A & 2SE-1B - 9x9 Floor Tile, Red		
032304172-0115		**Homogeneity**			
PLM NYS 198.1 Friable					**Not Analyzed**
PLM NYS 198.6 VCM					**Not Analyzed**
PLM NYS 198.6 NOB	04/23/2023				**Positive Stop (Not Analyzed)**
TEM NYS 198.4 NOB	04/23/2023				**Positive Stop (Not Analyzed)**
Sample ID 116		**Description**	First Floor / Drill Floor - Room 1W-3, First Floor / Drill Floor - Room 1E-2, First Floor / Drill Floor - Room 1E-4 East And West Storage Rooms - Bottom Layer, First Floor / Drill Floor - Room 1E-1 - Mastic Associated With 9x9 Black And 9x9 Brown Floor Tile, Black		
032304172-0116		**Homogeneity**	Homogeneous		
PLM NYS 198.1 Friable					**Not Analyzed**
PLM NYS 198.6 VCM					**Not Analyzed**
PLM NYS 198.6 NOB	04/23/2023	Black	None	100.00% Other	**Inconclusive : <1% Chrysotile**
TEM NYS 198.4 NOB	04/24/2023	Black	None	100.00% Other	**<1% Chrysotile**

Report amended: 05/18/2023 22:28:00 Replaces initial report from: 05/03/2023 11:09:00 Reason Code: Client-Samples Added

EMSL Analytical, Inc.
10-39 45th Road Long Island City, NY 11101
Tel/Fax: (212) 290-0051 / (212) 290-0058
http://www.EMSL.com / manhattanlab@emsl.com

EMSL Order: 032304172
Customer ID: TRCE51
Customer PO: 51494900000000
Project ID:

Test Report:Asbestos Analysis of Bulk Material

Test	Analyzed Date	Color	Non-Asbestos Fibrous	Non-Asbestos Non-Fibrous	Asbestos
Sample ID 117		**Description**	First Floor / Drill Floor - Room 1W-3, First Floor / Drill Floor - Room 1E-2, First Floor / Drill Floor - Room 1E-4 East And West Storage Rooms - Bottom Layer, First Floor / Drill Floor - Room 1E-1 - Mastic Associated With 9x9 Black And 9x9 Brown Floor Tile, Black		
032304172-0117		**Homogeneity**	Homogeneous		
PLM NYS 198.1 Friable					**Not Analyzed**
PLM NYS 198.6 VCM					**Not Analyzed**
PLM NYS 198.6 NOB	04/23/2023	Black	None	100.00% Other	**Inconclusive : <1% Chrysotile**
TEM NYS 198.4 NOB	04/24/2023	Black	None	100.00% Other	**<1% Chrysotile**
Sample ID 118		**Description**	Fisrt Floor / Drill Floor - Room 1W-3, First Floor / Drill Floor - Room 1E-2, First Floor / Drill Floor - Room 1E-1 - 9x9 Floor Tile, Black		
032304172-0118		**Homogeneity**	Homogeneous		
PLM NYS 198.1 Friable					**Not Analyzed**
PLM NYS 198.6 VCM					**Not Analyzed**
PLM NYS 198.6 NOB	04/23/2023	Black	None	97.70% Other	**2.30% Chrysotile**
TEM NYS 198.4 NOB	04/23/2023				**Positive Stop (Not Analyzed)**
Sample ID 119		**Description**	Fisrt Floor / Drill Floor - Room 1W-3, First Floor / Drill Floor - Room 1E-2, First Floor / Drill Floor - Room 1E-1 - 9x9 Floor Tile, Black		
032304172-0119		**Homogeneity**			
PLM NYS 198.1 Friable					**Not Analyzed**
PLM NYS 198.6 VCM					**Not Analyzed**
PLM NYS 198.6 NOB	04/23/2023				**Positive Stop (Not Analyzed)**
TEM NYS 198.4 NOB	04/23/2023				**Positive Stop (Not Analyzed)**
Sample ID 120		**Description**	Fisrt Floor / Drill Floor - Room 1W-3, First Floor / Drill Floor - Room 1E-2, First Floor / Drill Floor - Room 1E-4 East And West Storage Rooms - Bottom Layer, First Floor / Drill Floor - Room 1E-1 - 9x9 Floor Tile, Brown		
032304172-0120		**Homogeneity**	Homogeneous		
PLM NYS 198.1 Friable					**Not Analyzed**
PLM NYS 198.6 VCM					**Not Analyzed**
PLM NYS 198.6 NOB	04/23/2023	Brown	None	94.10% Other	**5.90% Chrysotile**
TEM NYS 198.4 NOB	04/23/2023				**Positive Stop (Not Analyzed)**
Sample ID 121		**Description**	Fisrt Floor / Drill Floor - Room 1W-3, First Floor / Drill Floor - Room 1E-2, First Floor / Drill Floor - Room 1E-4 East And West Storage Rooms - Bottom Layer, First Floor / Drill Floor - Room 1E-1 - 9x9 Floor Tile, Brown		
032304172-0121		**Homogeneity**			
PLM NYS 198.1 Friable					**Not Analyzed**
PLM NYS 198.6 VCM					**Not Analyzed**
PLM NYS 198.6 NOB	04/23/2023				**Positive Stop (Not Analyzed)**
TEM NYS 198.4 NOB	04/23/2023				**Positive Stop (Not Analyzed)**

Report amended: 05/18/2023 22:28:00 Replaces initial report from: 05/03/2023 11:09:00 Reason Code: Client-Samples Added

EMSL Analytical, Inc.
10-39 45th Road Long Island City, NY 11101
Tel/Fax: (212) 290-0051 / (212) 290-0058
http://www.EMSL.com / manhattanlab@emsl.com

EMSL Order: 032304172
Customer ID: TRCE51
Customer PO: 51494900000000
Project ID:

Test Report:Asbestos Analysis of Bulk Material

Test	Analyzed Date	Color	Non-Asbestos Fibrous	Non-Asbestos Non-Fibrous	Asbestos
Sample ID 122		**Description**	First Floor / Drill Floor - Room 1W-1, Second Floor 2SE-2, Second Floor 2SE-4, Second Floor 2SE-5 - Mastic Associated With 9x9 Floor Tiles, Black		
032304172-0122		**Homogeneity**	Heterogeneous		
PLM NYS 198.1 Friable					**Not Analyzed**
PLM NYS 198.6 VCM					**Not Analyzed**
PLM NYS 198.6 NOB	04/23/2023	Brown/ Gray/ Black		100.00% Other	**Inconclusive: None Detected**
TEM NYS 198.4 NOB	04/24/2023	Brown/ Gray/ Black		100.00% Other	**None Detected**
Sample ID 123		**Description**	First Floor / Drill Floor - Room 1W-1, Second Floor 2SE-2, Second Floor 2SE-4, Second Floor 2SE-5 - Mastic Associated With 9x9 Floor Tiles, Black		
032304172-0123		**Homogeneity**	Heterogeneous		
PLM NYS 198.1 Friable					**Not Analyzed**
PLM NYS 198.6 VCM					**Not Analyzed**
PLM NYS 198.6 NOB	04/23/2023	Brown/ Black		100.00% Other	**Inconclusive: None Detected**
TEM NYS 198.4 NOB	04/24/2023	Brown/ Black		100.00% Other	**None Detected**
Sample ID 124		**Description**	First Floor / Drill Floor - Room 1W-1, Second Floor 2SE-2, Second Floor 2SE-4, Second Floor 2SE-5 - 9x9 Floor Tile, Black		
032304172-0124		**Homogeneity**	Homogeneous		
PLM NYS 198.1 Friable					**Not Analyzed**
PLM NYS 198.6 VCM					**Not Analyzed**
PLM NYS 198.6 NOB	04/23/2023	Black	None	96.80% Other	**3.20% Chrysotile**
TEM NYS 198.4 NOB	04/23/2023				**Positive Stop (Not Analyzed)**
Sample ID 125		**Description**	First Floor / Drill Floor - Room 1W-1, Second Floor 2SE-2, Second Floor 2SE-4, Second Floor 2SE-5 - 9x9 Floor Tile, Black		
032304172-0125		**Homogeneity**			
PLM NYS 198.1 Friable					**Not Analyzed**
PLM NYS 198.6 VCM					**Not Analyzed**
PLM NYS 198.6 NOB	04/23/2023				**Positive Stop (Not Analyzed)**
TEM NYS 198.4 NOB	04/23/2023				**Positive Stop (Not Analyzed)**
Sample ID 126		**Description**	First Floor / Drill Floor - Room 1W-1 Storage Rooms - Flooring Material - Bottom Layer, Brown		
032304172-0126		**Homogeneity**	Heterogeneous		
PLM NYS 198.1 Friable					**Not Analyzed**
PLM NYS 198.6 VCM					**Not Analyzed**
PLM NYS 198.6 NOB	04/23/2023	Brown/ Pink		100.00% Other	**Inconclusive: None Detected**
TEM NYS 198.4 NOB	04/24/2023	Brown/ Pink		100.00% Other	**None Detected**
Sample ID 127		**Description**	First Floor / Drill Floor - Room 1W-1 Storage Rooms - Flooring Material - Bottom Layer, Brown		
032304172-0127		**Homogeneity**	Heterogeneous		
PLM NYS 198.1 Friable					**Not Analyzed**
PLM NYS 198.6 VCM					**Not Analyzed**
PLM NYS 198.6 NOB	04/23/2023	Brown/ Pink		100.00% Other	**Inconclusive: None Detected**
TEM NYS 198.4 NOB	04/24/2023	Brown/ Pink		100.00% Other	**None Detected**

Report amended: 05/18/2023 22:28:00 Replaces initial report from: 05/03/2023 11:09:00 Reason Code: Client-Samples Added

EMSL Analytical, Inc.
10-39 45th Road Long Island City, NY 11101
Tel/Fax: (212) 290-0051 / (212) 290-0058
http://www.EMSL.com / manhattanlab@emsl.com

EMSL Order: 032304172
Customer ID: TRCE51
Customer PO: 51494900000000
Project ID:

Test Report:Asbestos Analysis of Bulk Material

Test	Analyzed Date	Color	Non-Asbestos Fibrous	Non-Asbestos Non-Fibrous	Asbestos
Sample ID 128		**Description**	First Floor / Drill Floor - Room 1W-1 East Storage Room - Floor Linoleum And Adhesive - Top Layer, Beige		
032304172-0128		**Homogeneity**	Heterogeneous		
PLM NYS 198.1 Friable					**Not Analyzed**
PLM NYS 198.6 VCM					**Not Analyzed**
PLM NYS 198.6 NOB	04/23/2023	Gray/ Beige	3.00% Min. Wool	97.00% Other	**Inconclusive: None Detected**
TEM NYS 198.4 NOB	04/24/2023	Gray/ Beige	1.50% Fibrous (other)	98.50% Other	**None Detected**
Sample ID 129		**Description**	First Floor / Drill Floor - Room 1W-1 East Storage Room - Floor Linoleum And Adhesive - Top Layer, Beige		
032304172-0129		**Homogeneity**	Heterogeneous		
PLM NYS 198.1 Friable					**Not Analyzed**
PLM NYS 198.6 VCM					**Not Analyzed**
PLM NYS 198.6 NOB	04/23/2023	Gray/ Beige	2.20% Min. Wool	97.80% Other	**Inconclusive: None Detected**
TEM NYS 198.4 NOB	04/24/2023	Gray/ Beige	<1.00% Fibrous (other)	100.00% Other	**None Detected**
Sample ID 130		**Description**	First Floor / Drill Floor - Room 1W-1 West Storage Room - Mastic Associated With 9x9 Linoleum Tile, Black		
032304172-0130		**Homogeneity**	Homogeneous		
PLM NYS 198.1 Friable					**Not Analyzed**
PLM NYS 198.6 VCM					**Not Analyzed**
PLM NYS 198.6 NOB	04/23/2023	Black		100.00% Other	**Inconclusive: None Detected**
TEM NYS 198.4 NOB	04/24/2023	Black		100.00% Other	**None Detected**
Sample ID 131		**Description**	First Floor / Drill Floor - Room 1W-1 West Storage Room - Mastic Associated With 9x9 Linoleum Tile, Black		
032304172-0131		**Homogeneity**	Homogeneous		
PLM NYS 198.1 Friable					**Not Analyzed**
PLM NYS 198.6 VCM					**Not Analyzed**
PLM NYS 198.6 NOB	04/23/2023	Black		100.00% Other	**Inconclusive: None Detected**
TEM NYS 198.4 NOB	04/24/2023	Black		100.00% Other	**None Detected**
Sample ID 132		**Description**	First Floor / Drill Floor - Room 1W-1 West Storage Room - 9x9 Linoleum Floor Tile, Beige		
032304172-0132		**Homogeneity**	Heterogeneous		
PLM NYS 198.1 Friable					**Not Analyzed**
PLM NYS 198.6 VCM					**Not Analyzed**
PLM NYS 198.6 NOB	04/23/2023	White/ Black/ Beige		100.00% Other	**Inconclusive: None Detected**
TEM NYS 198.4 NOB	04/24/2023	White/ Black/ Beige		100.00% Other	**None Detected**
Sample ID 133		**Description**	First Floor / Drill Floor - Room 1W-1 West Storage Room - 9x9 Linoleum Floor Tile, Beige		
032304172-0133		**Homogeneity**	Heterogeneous		
PLM NYS 198.1 Friable					**Not Analyzed**
PLM NYS 198.6 VCM					**Not Analyzed**
PLM NYS 198.6 NOB	04/23/2023	White/ Black/ Beige		100.00% Other	**Inconclusive: None Detected**
TEM NYS 198.4 NOB	04/24/2023	White/ Black/ Beige	None	100.00% Other	**<1% Chrysotile**

Report amended: 05/18/2023 22:28:00 Replaces initial report from: 05/03/2023 11:09:00 Reason Code: Client-Samples Added

EMSL Analytical, Inc.
10-39 45th Road Long Island City, NY 11101
Tel/Fax: (212) 290-0051 / (212) 290-0058
http://www.EMSL.com / manhattanlab@emsl.com

EMSL Order: 032304172
Customer ID: TRCE51
Customer PO: 51494900000000
Project ID:

Test Report:Asbestos Analysis of Bulk Material

Test	Analyzed Date	Color	Non-Asbestos Fibrous	Non-Asbestos Non-Fibrous	Asbestos
Sample ID 134-Linoleum		**Description**	First Floor / Drill Floor - Room 1E-3 East And West Storage Rooms, First Floor / Drill Floor - Room 1E-4 East And West Storage Rooms - Top Layer - Floor Linoleum And Adhesive, Brown		
032304172-0134		**Homogeneity**	Heterogeneous		
PLM NYS 198.1 Friable					**Not Analyzed**
PLM NYS 198.6 VCM					**Not Analyzed**
PLM NYS 198.6 NOB	04/23/2023	Brown/ Pink		100.00% Other	**Inconclusive: None Detected**
TEM NYS 198.4 NOB	04/24/2023	Brown/ Pink		100.00% Other	**None Detected**
Sample ID 134-Adhesive		**Description**	First Floor / Drill Floor - Room 1E-3 East And West Storage Rooms, First Floor / Drill Floor - Room 1E-4 East And West Storage Rooms - Top Layer - Floor Linoleum And Adhesive, Brown		
032304172-0134A		**Homogeneity**	Heterogeneous		
PLM NYS 198.1 Friable					**Not Analyzed**
PLM NYS 198.6 VCM					**Not Analyzed**
PLM NYS 198.6 NOB	04/23/2023	Brown		100.00% Other	**Inconclusive: None Detected**
TEM NYS 198.4 NOB	04/24/2023	Brown		100.00% Other	**None Detected**
Sample ID 135-Linoleum		**Description**	First Floor / Drill Floor - Room 1E-3 East And West Storage Rooms, First Floor / Drill Floor - Room 1E-4 East And West Storage Rooms - Top Layer - Floor Linoleum And Adhesive, Brown		
032304172-0135		**Homogeneity**	Heterogeneous		
PLM NYS 198.1 Friable					**Not Analyzed**
PLM NYS 198.6 VCM					**Not Analyzed**
PLM NYS 198.6 NOB	04/23/2023	Brown/ Pink		100.00% Other	**Inconclusive: None Detected**
TEM NYS 198.4 NOB	04/24/2023	Brown/ Pink		100.00% Other	**None Detected**
Sample ID 135-Adhesive		**Description**	First Floor / Drill Floor - Room 1E-3 East And West Storage Rooms, First Floor / Drill Floor - Room 1E-4 East And West Storage Rooms - Top Layer - Floor Linoleum And Adhesive, Brown		
032304172-0135A		**Homogeneity**	Heterogeneous		
PLM NYS 198.1 Friable					**Not Analyzed**
PLM NYS 198.6 VCM					**Not Analyzed**
PLM NYS 198.6 NOB	04/23/2023	Brown		100.00% Other	**Inconclusive: None Detected**
TEM NYS 198.4 NOB	04/24/2023	Brown		100.00% Other	**None Detected**
Sample ID 136		**Description**	First Floor / Drill Floor - Room 1E-4, 1st Floor Mezzanine Room WM-4, Second Floor SET-1 - Mastic Associated With Green 9x9 Floor Tile, Black		
032304172-0136		**Homogeneity**	Homogeneous		
PLM NYS 198.1 Friable					**Not Analyzed**
PLM NYS 198.6 VCM					**Not Analyzed**
PLM NYS 198.6 NOB	04/23/2023	Black		100.00% Other	**Inconclusive: None Detected**
TEM NYS 198.4 NOB	04/24/2023	Black	None	100.00% Other	**<1% Chrysotile**
Sample ID 137		**Description**	First Floor / Drill Floor - Room 1E-4, 1st Floor Mezzanine Room WM-4, Second Floor SET-1 - Mastic Associated With Green 9x9 Floor Tile, Black		
032304172-0137		**Homogeneity**	Homogeneous		
PLM NYS 198.1 Friable					**Not Analyzed**
PLM NYS 198.6 VCM					**Not Analyzed**
PLM NYS 198.6 NOB	04/23/2023	Black		100.00% Other	**Inconclusive: None Detected**
TEM NYS 198.4 NOB	04/24/2023	Black	None	98.90% Other	**1.10% Chrysotile**

Report amended: 05/18/2023 22:28:00 Replaces initial report from: 05/03/2023 11:09:00 Reason Code: Client-Samples Added

EMSL Analytical, Inc.
10-39 45th Road Long Island City, NY 11101
Tel/Fax: (212) 290-0051 / (212) 290-0058
http://www.EMSL.com / manhattanlab@emsl.com

EMSL Order: 032304172
Customer ID: TRCE51
Customer PO: 51494900000000
Project ID:

Test Report:Asbestos Analysis of Bulk Material

Test	Analyzed Date	Color	Non-Asbestos Fibrous	Non-Asbestos Non-Fibrous	Asbestos
Sample ID 138		**Description**	First Floor / Drill Floor - Room 1E-4, 1st Floor Mezzanine Room WM-4, Second Floor SET-1 - 9x9 Floor Tile Green		
032304172-0138		**Homogeneity**	Heterogeneous		
PLM NYS 198.1 Friable					**Not Analyzed**
PLM NYS 198.6 VCM					**Not Analyzed**
PLM NYS 198.6 NOB	04/23/2023	Black/ Green	None	95.40% Other	**4.60% Chrysotile**
TEM NYS 198.4 NOB	04/23/2023				**Positive Stop (Not Analyzed)**
Sample ID 139		**Description**	First Floor / Drill Floor - Room 1E-4, 1st Floor Mezzanine Room WM-4, Second Floor SET-1 - 9x9 Floor Tile Green		
032304172-0139		**Homogeneity**			
PLM NYS 198.1 Friable					**Not Analyzed**
PLM NYS 198.6 VCM					**Not Analyzed**
PLM NYS 198.6 NOB	04/23/2023				**Positive Stop (Not Analyzed)**
TEM NYS 198.4 NOB	04/23/2023				**Positive Stop (Not Analyzed)**
Sample ID 140		**Description**	First Floor / Drill Floor - Room 1E-5, First Floor / Drill Floor - Room 1E-6, Second Floor SWT-1, Second Floor 2SE-6, Second Floor 2SE-1A & 2SE-1B - Mastic Associated With 9x9 Grey And 9x9 Red Floor Tile, Black		
032304172-0140		**Homogeneity**	Heterogeneous		
PLM NYS 198.1 Friable					**Not Analyzed**
PLM NYS 198.6 VCM					**Not Analyzed**
PLM NYS 198.6 NOB	04/23/2023	Red/ Black/ Beige	None	100.00% Other	**Inconclusive : <1% Chrysotile**
TEM NYS 198.4 NOB	04/24/2023	Red/ Black/ Beige	None	100.00% Other	**<1% Chrysotile**
Sample ID 141		**Description**	First Floor / Drill Floor - Room 1E-5, First Floor / Drill Floor - Room 1E-6, Second Floor SWT-1, Second Floor 2SE-6, Second Floor 2SE-1A & 2SE-1B - Mastic Associated With 9x9 Grey And 9x9 Red Floor Tile, Black		
032304172-0141		**Homogeneity**	Heterogeneous		
PLM NYS 198.1 Friable					**Not Analyzed**
PLM NYS 198.6 VCM					**Not Analyzed**
PLM NYS 198.6 NOB	04/23/2023	Black/ Beige	None	100.00% Other	**Inconclusive : <1% Chrysotile**
TEM NYS 198.4 NOB	04/24/2023	Black/ Beige	None	100.00% Other	**<1% Chrysotile**
Sample ID 142		**Description**	First Floor / Drill Floor - Room 1E-5, First Floor / Drill Floor - Room 1E-6 - 9x9 Floor Tile, Grey		
032304172-0142		**Homogeneity**	Homogeneous		
PLM NYS 198.1 Friable					**Not Analyzed**
PLM NYS 198.6 VCM					**Not Analyzed**
PLM NYS 198.6 NOB	04/23/2023	Gray	None	94.60% Other	**5.40% Chrysotile**
TEM NYS 198.4 NOB	04/23/2023				**Positive Stop (Not Analyzed)**
Sample ID 143		**Description**	First Floor / Drill Floor - Room 1E-5, First Floor / Drill Floor - Room 1E-6 - 9x9 Floor Tile, Grey		
032304172-0143		**Homogeneity**			
PLM NYS 198.1 Friable					**Not Analyzed**
PLM NYS 198.6 VCM					**Not Analyzed**
PLM NYS 198.6 NOB	04/23/2023				**Positive Stop (Not Analyzed)**
TEM NYS 198.4 NOB	04/23/2023				**Positive Stop (Not Analyzed)**

Report amended: 05/18/2023 22:28:00 Replaces initial report from: 05/03/2023 11:09:00 Reason Code: Client-Samples Added

EMSL Analytical, Inc.
10-39 45th Road Long Island City, NY 11101
Tel/Fax: (212) 290-0051 / (212) 290-0058
http://www.EMSL.com / manhattanlab@emsl.com

EMSL Order: 032304172
Customer ID: TRCE51
Customer PO: 51494900000000
Project ID:

Test Report:Asbestos Analysis of Bulk Material

Test	Analyzed Date	Color	Non-Asbestos Fibrous	Non-Asbestos Non-Fibrous	Asbestos
Sample ID 144-Floor Tile *032304172-0144*		**Description**	First Floor / Drill Floor - Room 1E-2, Second Floor SWT-1 - 9x9 Floor Tile, Tan		
		Homogeneity	Homogeneous		
PLM NYS 198.1 Friable					**Not Analyzed**
PLM NYS 198.6 VCM					**Not Analyzed**
PLM NYS 198.6 NOB	04/23/2023	Tan	None	93.80% Other	**6.20% Chrysotile**
TEM NYS 198.4 NOB	04/23/2023				**Positive Stop (Not Analyzed)**
Sample ID 144-Mastic *032304172-0144A*		**Description**	First Floor / Drill Floor - Room 1E-2, Second Floor SWT-1 - 9x9 Floor Tile, Tan		
		Homogeneity	Homogeneous		
PLM NYS 198.1 Friable					**Not Analyzed**
PLM NYS 198.6 VCM					**Not Analyzed**
PLM NYS 198.6 NOB	04/23/2023	Black		100.00% Other	**Inconclusive: None Detected**
TEM NYS 198.4 NOB	04/24/2023	Black	None	98.90% Other	**1.10% Chrysotile**
Sample ID 145-Floor Tile *032304172-0145*		**Description**	First Floor / Drill Floor - Room 1E-2, Second Floor SWT-1 - 9x9 Floor Tile, Tan		
		Homogeneity			
PLM NYS 198.1 Friable					**Not Analyzed**
PLM NYS 198.6 VCM					**Not Analyzed**
PLM NYS 198.6 NOB	04/23/2023				**Positive Stop (Not Analyzed)**
TEM NYS 198.4 NOB	04/23/2023				**Positive Stop (Not Analyzed)**
Sample ID 145-Mastic *032304172-0145A*		**Description**	First Floor / Drill Floor - Room 1E-2, Second Floor SWT-1 - 9x9 Floor Tile, Tan		
		Homogeneity	Homogeneous		
PLM NYS 198.1 Friable					**Not Analyzed**
PLM NYS 198.6 VCM					**Not Analyzed**
PLM NYS 198.6 NOB	04/23/2023	Black		100.00% Other	**Inconclusive: None Detected**
TEM NYS 198.4 NOB	04/24/2023				**Positive Stop (Not Analyzed)**
Sample ID 146 *032304172-0146*		**Description**	First Floor / Drill Floor - Room 1E-3 - 2x4 Ceiling Tile, Grey		
		Homogeneity	Heterogeneous		
PLM NYS 198.1 Friable					**Not Analyzed**
PLM NYS 198.6 VCM					**Not Analyzed**
PLM NYS 198.6 NOB	04/23/2023	Brown/ White/ Beige	26.00% Min. Wool	74.00% Other	**Inconclusive: None Detected**
TEM NYS 198.4 NOB	04/24/2023	Brown/ White/ Beige		100.00% Other	**None Detected**
Sample ID 147 *032304172-0147*		**Description**	First Floor / Drill Floor - Room 1E-3 - 2x4 Ceiling Tile, Grey		
		Homogeneity	Heterogeneous		
PLM NYS 198.1 Friable					**Not Analyzed**
PLM NYS 198.6 VCM					**Not Analyzed**
PLM NYS 198.6 NOB	04/23/2023	Brown/ White/ Beige	28.00% Min. Wool	72.00% Other	**Inconclusive: None Detected**
TEM NYS 198.4 NOB	04/24/2023	Brown/ White/ Beige		100.00% Other	**None Detected**

Report amended: 05/18/2023 22:28:00 Replaces initial report from: 05/03/2023 11:09:00 Reason Code: Client-Samples Added

EMSL Analytical, Inc.
10-39 45th Road Long Island City, NY 11101
Tel/Fax: (212) 290-0051 / (212) 290-0058
http://www.EMSL.com / manhattanlab@emsl.com

EMSL Order: 032304172
Customer ID: TRCE51
Customer PO: 51494900000000
Project ID:

Test Report:Asbestos Analysis of Bulk Material

Test	Analyzed Date	Color	Non-Asbestos Fibrous	Non-Asbestos Non-Fibrous	Asbestos
Sample ID 148		**Description**	First Floor / Drill Floor - Room 1E-7 And Men Restroom - Wall Mortar, Grey		
032304172-0148		**Homogeneity**	Homogeneous		
PLM NYS 198.1 Friable	04/25/2023	Gray		20.00% Ca Carbonate 40.00% Non-fibrous (other) 40.00% Quartz	**None Detected**
PLM NYS 198.6 VCM					**Not Analyzed**
PLM NYS 198.6 NOB					**Not Analyzed**
TEM NYS 198.4 NOB					**Not Analyzed**
Sample ID 149		**Description**	First Floor / Drill Floor - Room 1E-7 And Men Restroom - Wall Mortar, Grey		
032304172-0149		**Homogeneity**	Homogeneous		
PLM NYS 198.1 Friable	04/25/2023	Gray		20.00% Ca Carbonate 40.00% Non-fibrous (other) 40.00% Quartz	**None Detected**
PLM NYS 198.6 VCM					**Not Analyzed**
PLM NYS 198.6 NOB					**Not Analyzed**
TEM NYS 198.4 NOB					**Not Analyzed**
Sample ID 150		**Description**	First Floor / Drill Floor - Room 1E-7 And Men Restroom - Wall Mortar, Grey		
032304172-0150		**Homogeneity**	Homogeneous		
PLM NYS 198.1 Friable	04/26/2023	Brown/ Gray	2.00% Cellulose	45.00% Ca Carbonate 33.00% Non-fibrous (other) 20.00% Quartz	**None Detected**
PLM NYS 198.6 VCM					**Not Analyzed**
PLM NYS 198.6 NOB					**Not Analyzed**
TEM NYS 198.4 NOB					**Not Analyzed**
Sample ID 151		**Description**	First Floor / Drill Floor, First Floor Mezzanine, Second Floor And Third Floor - Floor Mortar Underneath Hardwood Floor, Grey		
032304172-0151		**Homogeneity**	Homogeneous		
PLM NYS 198.1 Friable	04/25/2023	Gray		20.00% Ca Carbonate 70.00% Non-fibrous (other) 10.00% Quartz	**None Detected**
PLM NYS 198.6 VCM					**Not Analyzed**
PLM NYS 198.6 NOB					**Not Analyzed**
TEM NYS 198.4 NOB					**Not Analyzed**
Sample ID 152		**Description**	First Floor / Drill Floor, First Floor Mezzanine, Second Floor And Third Floor - Floor Mortar Underneath Hardwood Floor, Grey		
032304172-0152		**Homogeneity**	Homogeneous		
PLM NYS 198.1 Friable	04/25/2023	Gray		20.00% Ca Carbonate 65.00% Non-fibrous (other) 15.00% Quartz	**None Detected**
PLM NYS 198.6 VCM					**Not Analyzed**
PLM NYS 198.6 NOB					**Not Analyzed**
TEM NYS 198.4 NOB					**Not Analyzed**

Report amended: 05/18/2023 22:28:00 Replaces initial report from: 05/03/2023 11:09:00 Reason Code: Client-Samples Added

EMSL Analytical, Inc.
10-39 45th Road Long Island City, NY 11101
Tel/Fax: (212) 290-0051 / (212) 290-0058
http://www.EMSL.com / manhattanlab@emsl.com

EMSL Order: 032304172
Customer ID: TRCE51
Customer PO: 51494900000000
Project ID:

Test Report:Asbestos Analysis of Bulk Material

Test	Analyzed Date	Color	Non-Asbestos Fibrous	Non-Asbestos Non-Fibrous	Asbestos
Sample ID 153		**Description**	First Floor / Drill Floor, First Floor Mezzanine, Second Floor And Third Floor - Floor Mortar Underneath Hardwood Floor, Grey		
032304172-0153		**Homogeneity**	Homogeneous		
PLM NYS 198.1 Friable	04/26/2023	Gray		50.00% Ca Carbonate 3.00% Mica 27.00% Non-fibrous (other) 20.00% Quartz	**None Detected**
PLM NYS 198.6 VCM					**Not Analyzed**
PLM NYS 198.6 NOB					**Not Analyzed**
TEM NYS 198.4 NOB					**Not Analyzed**
Sample ID 154		**Description**	First Floor / Drill Floor, First Floor Mezzanine, Second Floor And Third Floor - Floor Screed Underneath Hardwood Floor, White		
032304172-0154		**Homogeneity**	Homogeneous		
PLM NYS 198.1 Friable	04/25/2023	Gray	2.00% Cellulose 3.00% Fibrous (other)	50.00% Non-fibrous (other) 45.00% Quartz	**None Detected**
PLM NYS 198.6 VCM					**Not Analyzed**
PLM NYS 198.6 NOB					**Not Analyzed**
TEM NYS 198.4 NOB					**Not Analyzed**
Sample ID 155		**Description**	First Floor / Drill Floor, First Floor Mezzanine, Second Floor And Third Floor - Floor Screed Underneath Hardwood Floor, White		
032304172-0155		**Homogeneity**	Homogeneous		
PLM NYS 198.1 Friable	04/25/2023	Gray	2.00% Cellulose 2.00% Fibrous (other)	51.00% Non-fibrous (other) 45.00% Quartz	**None Detected**
PLM NYS 198.6 VCM					**Not Analyzed**
PLM NYS 198.6 NOB					**Not Analyzed**
TEM NYS 198.4 NOB					**Not Analyzed**
Sample ID 156		**Description**	First Floor / Drill Floor, First Floor Mezzanine, Second Floor And Third Floor - Floor Screed Underneath Hardwood Floor, White		
032304172-0156		**Homogeneity**	Homogeneous		
PLM NYS 198.1 Friable	04/26/2023	Gray	2.00% Cellulose	45.00% Ca Carbonate 23.00% Non-fibrous (other) 30.00% Quartz	**None Detected**
PLM NYS 198.6 VCM					**Not Analyzed**
PLM NYS 198.6 NOB					**Not Analyzed**
TEM NYS 198.4 NOB					**Not Analyzed**
Sample ID 157		**Description**	1st Floor Mezzanine Room EM-6, 1st Floor Mezzanine Room EM-5, 1st Floor Mezzanine Room EM-4. 1st Floor Mezzanine Room EM-3, 1st Floor Mezzanine Room Em-2, Second Floor 2SW-5, 2SW-4, 2SW-3, 2SW-2, Second Floor 2SE-3, Second Floor 2SE-6, Second Floor 2SE-7 - Mastic Associated With Brown 9x9 Floor Tile, Black		
032304172-0157		**Homogeneity**	Heterogeneous		
PLM NYS 198.1 Friable					**Not Analyzed**
PLM NYS 198.6 VCM					**Not Analyzed**
PLM NYS 198.6 NOB	04/23/2023	Black		100.00% Other	**Inconclusive: None Detected**
TEM NYS 198.4 NOB	04/24/2023	Black	None	100.00% Other	**<1% Chrysotile**

Report amended: 05/18/2023 22:28:00 Replaces initial report from: 05/03/2023 11:09:00 Reason Code: Client-Samples Added

EMSL Analytical, Inc.
10-39 45th Road Long Island City, NY 11101
Tel/Fax: (212) 290-0051 / (212) 290-0058
http://www.EMSL.com / manhattanlab@emsl.com

EMSL Order: 032304172
Customer ID: TRCE51
Customer PO: 51494900000000
Project ID:

Test Report:Asbestos Analysis of Bulk Material

Test	Analyzed Date	Color	Non-Asbestos Fibrous	Non-Asbestos Non-Fibrous	Asbestos
Sample ID 158		**Description**	1st Floor Mezzanine Room EM-6, 1st Floor Mezzanine Room EM-5, 1st Floor Mezzanine Room EM-4. 1st Floor Mezzanine Room EM-3, 1st Floor Mezzanine Room Em-2, Second Floor 2SW-5, 2SW-4, 2SW-3, 2SW-2, Second Floor 2SE-3, Second Floor 2SE-6, Second Floor 2SE-7 - Mastic Associated With Brown 9x9 Floor Tile, Black		
032304172-0158		**Homogeneity**	Heterogeneous		
PLM NYS 198.1 Friable					**Not Analyzed**
PLM NYS 198.6 VCM					**Not Analyzed**
PLM NYS 198.6 NOB	04/23/2023	Black		100.00% Other	**Inconclusive: None Detected**
TEM NYS 198.4 NOB	04/24/2023	Black	None	100.00% Other	**<1% Chrysotile**
Sample ID 159		**Description**	1st Floor Mezzanine Room EM-6, 1st Floor Mezzanine Room EM-5, 1st Floor Mezzanine Room EM-4. 1st Floor Mezzanine Room EM-3, 1st Floor Mezzanine Room Em-2, Second Floor 2SW-5, 2SW-4, 2SW-3, 2SW-2, Second Floor 2SE-3, Second Floor 2SE-6, Second Floor 2SE-7 - 9x9 Floor Tile, Brown		
032304172-0159		**Homogeneity**	Homogeneous		
PLM NYS 198.1 Friable					**Not Analyzed**
PLM NYS 198.6 VCM					**Not Analyzed**
PLM NYS 198.6 NOB	04/23/2023	Brown	None	95.60% Other	**4.40% Chrysotile**
TEM NYS 198.4 NOB	04/23/2023				**Positive Stop (Not Analyzed)**
Sample ID 160		**Description**	1st Floor Mezzanine Room EM-6, 1st Floor Mezzanine Room EM-5, 1st Floor Mezzanine Room EM-4. 1st Floor Mezzanine Room EM-3, 1st Floor Mezzanine Room Em-2, Second Floor 2SW-5, 2SW-4, 2SW-3, 2SW-2, Second Floor 2SE-3, Second Floor 2SE-6, Second Floor 2SE-7 - 9x9 Floor Tile, Brown		
032304172-0160		**Homogeneity**			
PLM NYS 198.1 Friable					**Not Analyzed**
PLM NYS 198.6 VCM					**Not Analyzed**
PLM NYS 198.6 NOB	04/23/2023				**Positive Stop (Not Analyzed)**
TEM NYS 198.4 NOB	04/23/2023				**Positive Stop (Not Analyzed)**
Sample ID 161		**Description**	1st Floor Mezzanine Room EM-1 - Mastic Associated With 12x12 Linoleum Tile, Black		
032304172-0161		**Homogeneity**	Heterogeneous		
PLM NYS 198.1 Friable					**Not Analyzed**
PLM NYS 198.6 VCM					**Not Analyzed**
PLM NYS 198.6 NOB	04/23/2023	Brown/ Black/ Yellow		100.00% Other	**Inconclusive: None Detected**
TEM NYS 198.4 NOB	04/24/2023	Brown/ Black/ Yellow	None	98.00% Other	**2.00% Chrysotile**
Sample ID 162		**Description**	1st Floor Mezzanine Room EM-1 - Mastic Associated With 12x12 Linoleum Tile, Black		
032304172-0162		**Homogeneity**	Heterogeneous		
PLM NYS 198.1 Friable					**Not Analyzed**
PLM NYS 198.6 VCM					**Not Analyzed**
PLM NYS 198.6 NOB	04/23/2023	Black/ Yellow		100.00% Other	**Inconclusive: None Detected**
TEM NYS 198.4 NOB	04/24/2023				**Positive Stop (Not Analyzed)**

Report amended: 05/18/2023 22:28:00 Replaces initial report from: 05/03/2023 11:09:00 Reason Code: Client-Samples Added

EMSL Analytical, Inc.
10-39 45th Road Long Island City, NY 11101
Tel/Fax: (212) 290-0051 / (212) 290-0058
http://www.EMSL.com / manhattanlab@emsl.com

EMSL Order: 032304172
Customer ID: TRCE51
Customer PO: 51494900000000
Project ID:

Test Report:Asbestos Analysis of Bulk Material

Test	Analyzed Date	Color	Non-Asbestos Fibrous	Non-Asbestos Non-Fibrous	Asbestos
Sample ID 163 *032304172-0163*		**Description** 1st Floor Mezzanine Room EM-1 - 12x12 Linoleum Tile, Tan **Homogeneity** Heterogeneous			
PLM NYS 198.1 Friable					**Not Analyzed**
PLM NYS 198.6 VCM					**Not Analyzed**
PLM NYS 198.6 NOB	04/23/2023	Gray/ White	None	94.90% Other	**5.10% Chrysotile**
TEM NYS 198.4 NOB	04/23/2023				**Positive Stop (Not Analyzed)**
Sample ID 164 *032304172-0164*		**Description** 1st Floor Mezzanine Room EM-1 - 12x12 Linoleum Tile, Tan **Homogeneity**			
PLM NYS 198.1 Friable					**Not Analyzed**
PLM NYS 198.6 VCM					**Not Analyzed**
PLM NYS 198.6 NOB	04/23/2023				**Positive Stop (Not Analyzed)**
TEM NYS 198.4 NOB	04/23/2023				**Positive Stop (Not Analyzed)**
Sample ID 165 *032304172-0165*		**Description** 1st Floor Mezzanine Room WM-1 - Mastic Associated With 9x9 Linoleum Floor Tile, Black **Homogeneity** Homogeneous			
PLM NYS 198.1 Friable					**Not Analyzed**
PLM NYS 198.6 VCM					**Not Analyzed**
PLM NYS 198.6 NOB	04/23/2023	Black	<1.00% Fibrous (other)	100.00% Other	**Inconclusive: None Detected**
TEM NYS 198.4 NOB	04/24/2023	Black	None	100.00% Other	**<1% Chrysotile**
Sample ID 166 *032304172-0166*		**Description** 1st Floor Mezzanine Room WM-1 - Mastic Associated With 9x9 Linoleum Floor Tile, Black **Homogeneity** Homogeneous			
PLM NYS 198.1 Friable					**Not Analyzed**
PLM NYS 198.6 VCM					**Not Analyzed**
PLM NYS 198.6 NOB	04/23/2023	Black	<1.00% Fibrous (other)	100.00% Other	**Inconclusive: None Detected**
TEM NYS 198.4 NOB	04/24/2023	Black	None	98.90% Other	**1.10% Chrysotile**
Sample ID 167 *032304172-0167*		**Description** 1st Floor Mezzanine Room WM-1 - 9x9 Linoleum Floor Tile, Tan **Homogeneity** Heterogeneous			
PLM NYS 198.1 Friable					**Not Analyzed**
PLM NYS 198.6 VCM					**Not Analyzed**
PLM NYS 198.6 NOB	04/23/2023	Tan/ White	None	94.40% Other	**5.60% Chrysotile**
TEM NYS 198.4 NOB	04/23/2023				**Positive Stop (Not Analyzed)**
Sample ID 168 *032304172-0168*		**Description** 1st Floor Mezzanine Room WM-1 - 9x9 Linoleum Floor Tile, Tan **Homogeneity**			
PLM NYS 198.1 Friable					**Not Analyzed**
PLM NYS 198.6 VCM					**Not Analyzed**
PLM NYS 198.6 NOB	04/23/2023				**Positive Stop (Not Analyzed)**
TEM NYS 198.4 NOB	04/23/2023				**Positive Stop (Not Analyzed)**

Report amended: 05/18/2023 22:28:00 Replaces initial report from: 05/03/2023 11:09:00 Reason Code: Client-Samples Added

EMSL Analytical, Inc.
10-39 45th Road Long Island City, NY 11101
Tel/Fax: (212) 290-0051 / (212) 290-0058
http://www.EMSL.com / manhattanlab@emsl.com

EMSL Order: 032304172
Customer ID: TRCE51
Customer PO: 51494900000000
Project ID:

Test Report:Asbestos Analysis of Bulk Material

Test	Analyzed Date	Color	Non-Asbestos Fibrous	Non-Asbestos Non-Fibrous	Asbestos
Sample ID 169		**Description**	1st Floor Mezzanine Room WM-3, Second Floor 2SE-1A & 2SE-1B, Second Floor SET-1 - Mastic Asscoiated With 9x9 Grey Floor Tile, Black		
032304172-0169		**Homogeneity**	Heterogeneous		
PLM NYS 198.1 Friable					**Not Analyzed**
PLM NYS 198.6 VCM					**Not Analyzed**
PLM NYS 198.6 NOB	04/23/2023	Black/ Beige	None	98.80% Other	**1.20% Chrysotile**
TEM NYS 198.4 NOB	04/23/2023				**Positive Stop (Not Analyzed)**
Sample ID 170		**Description**	1st Floor Mezzanine Room WM-3, Second Floor 2SE-1A & 2SE-1B, Second Floor SET-1 - Mastic Asscoiated With 9x9 Grey Floor Tile, Black		
032304172-0170		**Homogeneity**			
PLM NYS 198.1 Friable					**Not Analyzed**
PLM NYS 198.6 VCM					**Not Analyzed**
PLM NYS 198.6 NOB	04/23/2023				**Positive Stop (Not Analyzed)**
TEM NYS 198.4 NOB	04/23/2023				**Positive Stop (Not Analyzed)**
Sample ID 171		**Description**	1st Floor Mezzanine Room WM-3, Second Floor 2SE-1A & 2SE-1B, Second Floor SET-1 - 9x9 Floor Tile, Grey		
032304172-0171		**Homogeneity**	Homogeneous		
PLM NYS 198.1 Friable					**Not Analyzed**
PLM NYS 198.6 VCM					**Not Analyzed**
PLM NYS 198.6 NOB	04/23/2023	Brown	None	95.70% Other	**4.30% Chrysotile**
TEM NYS 198.4 NOB	04/23/2023				**Positive Stop (Not Analyzed)**
Sample ID 172		**Description**	1st Floor Mezzanine Room WM-3, Second Floor 2SE-1A & 2SE-1B, Second Floor SET-1 - 9x9 Floor Tile, Grey		
032304172-0172		**Homogeneity**			
PLM NYS 198.1 Friable					**Not Analyzed**
PLM NYS 198.6 VCM					**Not Analyzed**
PLM NYS 198.6 NOB	04/23/2023				**Positive Stop (Not Analyzed)**
TEM NYS 198.4 NOB	04/23/2023				**Positive Stop (Not Analyzed)**
Sample ID 173		**Description**	Throughout - Wall Card Board, Brown		
032304172-0173		**Homogeneity**	Heterogeneous		
PLM NYS 198.1 Friable					**Not Analyzed**
PLM NYS 198.6 VCM					**Not Analyzed**
PLM NYS 198.6 NOB	04/23/2023	Brown/ Beige		100.00% Other	**Inconclusive: None Detected**
TEM NYS 198.4 NOB	04/24/2023	Brown/ Beige		100.00% Other	**None Detected**
Sample ID 174		**Description**	Throughout - Wall Card Board, Brown		
032304172-0174		**Homogeneity**	Heterogeneous		
PLM NYS 198.1 Friable					**Not Analyzed**
PLM NYS 198.6 VCM					**Not Analyzed**
PLM NYS 198.6 NOB	04/23/2023	Brown/ Beige		100.00% Other	**Inconclusive: None Detected**
TEM NYS 198.4 NOB	04/24/2023	Brown/ Beige		100.00% Other	**None Detected**

Report amended: 05/18/2023 22:28:00 Replaces initial report from: 05/03/2023 11:09:00 Reason Code: Client-Samples Added

EMSL Analytical, Inc.
10-39 45th Road Long Island City, NY 11101
Tel/Fax: (212) 290-0051 / (212) 290-0058
http://www.EMSL.com / manhattanlab@emsl.com

EMSL Order: 032304172
Customer ID: TRCE51
Customer PO: 51494900000000
Project ID:

Test Report:Asbestos Analysis of Bulk Material

Test	Analyzed Date	Color	Non-Asbestos Fibrous	Non-Asbestos Non-Fibrous	Asbestos
Sample ID 175		**Description**	1st Floor Mezzanine - 12 Bathrooms, Second Floor 8 Bathrooms - Wall Ceramic Tile Grout, Grey		
032304172-0175		**Homogeneity**	Heterogeneous		
PLM NYS 198.1 Friable	04/25/2023	Gray/ Beige		30.00% Ca Carbonate 70.00% Non-fibrous (other)	**None Detected**
PLM NYS 198.6 VCM					**Not Analyzed**
PLM NYS 198.6 NOB					**Not Analyzed**
TEM NYS 198.4 NOB					**Not Analyzed**
Sample ID 176		**Description**	1st Floor Mezzanine - 12 Bathrooms, Second Floor 8 Bathrooms - Wall Ceramic Tile Grout, Grey		
032304172-0176		**Homogeneity**	Heterogeneous		
PLM NYS 198.1 Friable	04/25/2023	Gray/ Tan/ Beige		30.00% Ca Carbonate 60.00% Non-fibrous (other) 10.00% Quartz	**None Detected**
PLM NYS 198.6 VCM					**Not Analyzed**
PLM NYS 198.6 NOB					**Not Analyzed**
TEM NYS 198.4 NOB					**Not Analyzed**
Sample ID 177		**Description**	1st Floor Mezzanine - 12 Bathrooms, Second Floor 8 Bathrooms - Wall Ceramic Tile Grout, Grey		
032304172-0177		**Homogeneity**	Heterogeneous		
PLM NYS 198.1 Friable	04/26/2023	White/ Beige		45.00% Ca Carbonate 55.00% Non-fibrous (other)	**None Detected**
PLM NYS 198.6 VCM					**Not Analyzed**
PLM NYS 198.6 NOB					**Not Analyzed**
TEM NYS 198.4 NOB					**Not Analyzed**
Sample ID 178		**Description**	1st Floor Mezzanine - 12 Bathrooms, Second Floor 8 Bathrooms - Wall Ceramic Tile Mortar, Grey		
032304172-0178		**Homogeneity**	Homogeneous		
PLM NYS 198.1 Friable	04/25/2023	Gray		25.00% Ca Carbonate 30.00% Non-fibrous (other) 45.00% Quartz	**None Detected**
PLM NYS 198.6 VCM					**Not Analyzed**
PLM NYS 198.6 NOB					**Not Analyzed**
TEM NYS 198.4 NOB					**Not Analyzed**
Sample ID 179		**Description**	1st Floor Mezzanine - 12 Bathrooms, Second Floor 8 Bathrooms - Wall Ceramic Tile Mortar, Grey		
032304172-0179		**Homogeneity**	Homogeneous		
PLM NYS 198.1 Friable	04/25/2023	Gray		25.00% Ca Carbonate 30.00% Non-fibrous (other) 45.00% Quartz	**None Detected**
PLM NYS 198.6 VCM					**Not Analyzed**
PLM NYS 198.6 NOB					**Not Analyzed**
TEM NYS 198.4 NOB					**Not Analyzed**

Report amended: 05/18/2023 22:28:00 Replaces initial report from: 05/03/2023 11:09:00 Reason Code: Client-Samples Added

EMSL Analytical, Inc.
10-39 45th Road Long Island City, NY 11101
Tel/Fax: (212) 290-0051 / (212) 290-0058
http://www.EMSL.com / manhattanlab@emsl.com

EMSL Order:	032304172
Customer ID:	TRCE51
Customer PO:	51494900000000
Project ID:	

Test Report:Asbestos Analysis of Bulk Material

Test	Analyzed Date	Color	Non-Asbestos Fibrous	Non-Asbestos Non-Fibrous	Asbestos
Sample ID 180		**Description**	1st Floor Mezzanine - 12 Bathrooms, Second Floor 8 Bathrooms - Wall Ceramic Tile Mortar, Grey		
032304172-0180		**Homogeneity**	Homogeneous		
PLM NYS 198.1 Friable	04/26/2023	Brown/ White		45.00% Ca Carbonate 35.00% Non-fibrous (other) 20.00% Quartz	**None Detected**
PLM NYS 198.6 VCM					**Not Analyzed**
PLM NYS 198.6 NOB					**Not Analyzed**
TEM NYS 198.4 NOB					**Not Analyzed**
Sample ID 181		**Description**	1st Floor Mezzanine - 12 Bathrooms, Second Floor 8 Bathrooms - Floor Ceramic Tile Grout, Grey		
032304172-0181		**Homogeneity**	Homogeneous		
PLM NYS 198.1 Friable	04/26/2023	Gray		20.00% Ca Carbonate 40.00% Non-fibrous (other) 40.00% Quartz	**None Detected**
PLM NYS 198.6 VCM					**Not Analyzed**
PLM NYS 198.6 NOB					**Not Analyzed**
TEM NYS 198.4 NOB					**Not Analyzed**
Sample ID 182		**Description**	1st Floor Mezzanine - 12 Bathrooms, Second Floor 8 Bathrooms - Floor Ceramic Tile Grout, Grey		
032304172-0182		**Homogeneity**	Homogeneous		
PLM NYS 198.1 Friable	04/26/2023	Gray		20.00% Ca Carbonate 35.00% Non-fibrous (other) 45.00% Quartz	**None Detected**
PLM NYS 198.6 VCM					**Not Analyzed**
PLM NYS 198.6 NOB					**Not Analyzed**
TEM NYS 198.4 NOB					**Not Analyzed**
Sample ID 183		**Description**	1st Floor Mezzanine - 12 Bathrooms, Second Floor 8 Bathrooms - Floor Ceramic Tile Grout, Grey		
032304172-0183		**Homogeneity**	Homogeneous		
PLM NYS 198.1 Friable	04/26/2023	Brown/ White		45.00% Ca Carbonate 35.00% Non-fibrous (other) 20.00% Quartz	**None Detected**
PLM NYS 198.6 VCM					**Not Analyzed**
PLM NYS 198.6 NOB					**Not Analyzed**
TEM NYS 198.4 NOB					**Not Analyzed**
Sample ID 184		**Description**	1st Floor Mezzanine - 12 Bathrooms, Second Floor 8 Bathrooms - Floor Ceramic Tile Mortar, Grey		
032304172-0184		**Homogeneity**	Homogeneous		
PLM NYS 198.1 Friable	04/26/2023	Gray		20.00% Ca Carbonate 40.00% Non-fibrous (other) 40.00% Quartz	**None Detected**
PLM NYS 198.6 VCM					**Not Analyzed**
PLM NYS 198.6 NOB					**Not Analyzed**
TEM NYS 198.4 NOB					**Not Analyzed**

Report amended: 05/18/2023 22:28:00 Replaces initial report from: 05/03/2023 11:09:00 Reason Code: Client-Samples Added

EMSL Analytical, Inc.
10-39 45th Road Long Island City, NY 11101
Tel/Fax: (212) 290-0051 / (212) 290-0058
http://www.EMSL.com / manhattanlab@emsl.com

EMSL Order: 032304172
Customer ID: TRCE51
Customer PO: 51494900000000
Project ID:

Test Report:Asbestos Analysis of Bulk Material

Test	Analyzed Date	Color	Non-Asbestos Fibrous	Non-Asbestos Non-Fibrous	Asbestos
Sample ID 185		**Description**	1st Floor Mezzanine - 12 Bathrooms, Second Floor 8 Bathrooms - Floor Ceramic Tile Mortar, Grey		
032304172-0185		**Homogeneity**	Homogeneous		
PLM NYS 198.1 Friable	04/26/2023	Brown/ Gray	4.00% Cellulose	18.00% Ca Carbonate 3.00% Mica 9.50% Non-fibrous (other) 65.00% Quartz	**0.50% Chrysotile**
Result includes a small amount of inseparable attached material					
PLM NYS 198.6 VCM					**Not Analyzed**
PLM NYS 198.6 NOB					**Not Analyzed**
TEM NYS 198.4 NOB					**Not Analyzed**
Sample ID 186		**Description**	1st Floor Mezzanine - 12 Bathrooms, Second Floor 8 Bathrooms - Floor Ceramic Tile Mortar, Grey		
032304172-0186		**Homogeneity**	Homogeneous		
PLM NYS 198.1 Friable	04/26/2023	Brown		45.00% Ca Carbonate 25.00% Non-fibrous (other) 30.00% Quartz	**None Detected**
PLM NYS 198.6 VCM					**Not Analyzed**
PLM NYS 198.6 NOB					**Not Analyzed**
TEM NYS 198.4 NOB					**Not Analyzed**
Sample ID 187		**Description**	Throughout - Aircell Pipe Insulation, Grey		
032304172-0187		**Homogeneity**	Homogeneous		
PLM NYS 198.1 Friable	04/26/2023	Various	25.00% Cellulose	42.00% Non-fibrous (other)	**33.00% Chrysotile**
PLM NYS 198.6 VCM					**Not Analyzed**
PLM NYS 198.6 NOB					**Not Analyzed**
TEM NYS 198.4 NOB					**Not Analyzed**
Sample ID 188		**Description**	Throughout - Aircell Pipe Insulation, Grey		
032304172-0188		**Homogeneity**			
PLM NYS 198.1 Friable	04/26/2023				**Positive Stop (Not Analyzed)**
PLM NYS 198.6 VCM					**Not Analyzed**
PLM NYS 198.6 NOB					**Not Analyzed**
TEM NYS 198.4 NOB					**Not Analyzed**
Sample ID 189		**Description**	Throughout - Aircell Pipe Insulation, Grey		
032304172-0189		**Homogeneity**			
PLM NYS 198.1 Friable	04/26/2023				**Positive Stop (Not Analyzed)**
PLM NYS 198.6 VCM					**Not Analyzed**
PLM NYS 198.6 NOB					**Not Analyzed**
TEM NYS 198.4 NOB					**Not Analyzed**
Sample ID 190		**Description**	Throughout - Fiber Glass Pipe Insulation Wrapping Paper, Tan		
032304172-0190		**Homogeneity**	Homogeneous		
PLM NYS 198.1 Friable	04/26/2023	Various	55.00% Cellulose 10.00% Glass	35.00% Non-fibrous (other)	**None Detected**
PLM NYS 198.6 VCM					**Not Analyzed**
PLM NYS 198.6 NOB					**Not Analyzed**
TEM NYS 198.4 NOB					**Not Analyzed**

Report amended: 05/18/2023 22:28:00 Replaces initial report from: 05/03/2023 11:09:00 Reason Code: Client-Samples Added

EMSL Analytical, Inc.
10-39 45th Road Long Island City, NY 11101
Tel/Fax: (212) 290-0051 / (212) 290-0058
http://www.EMSL.com / manhattanlab@emsl.com

EMSL Order: 032304172
Customer ID: TRCE51
Customer PO: 51494900000000
Project ID:

Test Report:Asbestos Analysis of Bulk Material

Test	Analyzed Date	Color	Non-Asbestos Fibrous	Non-Asbestos Non-Fibrous	Asbestos
Sample ID 191 *032304172-0191*		**Description** Throughout - Fiber Glass Pipe Insulation Wrapping Paper, Tan **Homogeneity** Homogeneous			
PLM NYS 198.1 Friable	04/26/2023	Various	45.00% Cellulose 10.00% Glass	45.00% Non-fibrous (other)	**None Detected**
PLM NYS 198.6 VCM					**Not Analyzed**
PLM NYS 198.6 NOB					**Not Analyzed**
TEM NYS 198.4 NOB					**Not Analyzed**
Sample ID 192 *032304172-0192*		**Description** Throughout - Fiber Glass Pipe Insulation Wrapping Paper, Tan **Homogeneity** Homogeneous			
PLM NYS 198.1 Friable	04/26/2023	Brown/ White/ Silver	50.00% Cellulose 5.00% Glass	45.00% Non-fibrous (other)	**None Detected**
Result includes a small amount of inseparable attached material					
PLM NYS 198.6 VCM					**Not Analyzed**
PLM NYS 198.6 NOB					**Not Analyzed**
TEM NYS 198.4 NOB					**Not Analyzed**
Sample ID 193 *032304172-0193*		**Description** Throughout - Pipe Fitting Insulation Associated With Fiberglass Pipe Insulation, Grey **Homogeneity** Homogeneous			
PLM NYS 198.1 Friable	04/26/2023	Gray/ Tan	10.00% Cellulose 20.00% Min. Wool	20.00% Ca Carbonate 50.00% Non-fibrous (other)	**None Detected**
PLM NYS 198.6 VCM					**Not Analyzed**
PLM NYS 198.6 NOB					**Not Analyzed**
TEM NYS 198.4 NOB					**Not Analyzed**
Sample ID 194 *032304172-0194*		**Description** Throughout - Pipe Fitting Insulation Associated With Fiberglass Pipe Insulation, Grey **Homogeneity** Homogeneous			
PLM NYS 198.1 Friable	04/26/2023	Gray/ Tan	10.00% Cellulose 25.00% Min. Wool	20.00% Ca Carbonate 45.00% Non-fibrous (other)	**None Detected**
PLM NYS 198.6 VCM					**Not Analyzed**
PLM NYS 198.6 NOB					**Not Analyzed**
TEM NYS 198.4 NOB					**Not Analyzed**
Sample ID 195 *032304172-0195*		**Description** Throughout - Pipe Fitting Insulation Associated With Fiberglass Pipe Insulation, Grey **Homogeneity** Homogeneous			
PLM NYS 198.1 Friable	04/26/2023	White	15.00% Min. Wool	15.00% Ca Carbonate 35.00% Gypsum 25.00% Non-fibrous (other) 10.00% Quartz	**None Detected**
PLM NYS 198.6 VCM					**Not Analyzed**
PLM NYS 198.6 NOB					**Not Analyzed**
TEM NYS 198.4 NOB					**Not Analyzed**

Report amended: 05/18/2023 22:28:00 Replaces initial report from: 05/03/2023 11:09:00 Reason Code: Client-Samples Added

EMSL Analytical, Inc.
10-39 45th Road Long Island City, NY 11101
Tel/Fax: (212) 290-0051 / (212) 290-0058
http://www.EMSL.com / manhattanlab@emsl.com

EMSL Order: 032304172
Customer ID: TRCE51
Customer PO: 51494900000000
Project ID:

Test Report:Asbestos Analysis of Bulk Material

Test	Analyzed Date	Color	Non-Asbestos Fibrous	Non-Asbestos Non-Fibrous	Asbestos
Sample ID 196		**Description**	First Floor / Drill Floor Electrical Rooms Structure - Ceiling Panels, Grey		
032304172-0196		**Homogeneity**	Homogeneous		
PLM NYS 198.1 Friable	04/26/2023	Gray	None	100.00% Non-fibrous (other) Vermiculite Present	
Surfacing Material containing vermiculite. NYS requires ELAP method 198.8.					
PLM NYS 198.6 VCM					**Not Analyzed**
PLM NYS 198.6 NOB					**Not Analyzed**
TEM NYS 198.4 NOB					**Not Analyzed**
Sample ID 197		**Description**	First Floor / Drill Floor Electrical Rooms Structure - Ceiling Panels, Grey		
032304172-0197		**Homogeneity**	Homogeneous		
PLM NYS 198.1 Friable	04/26/2023	Gray	None	100.00% Non-fibrous (other) Vermiculite Present	
Surfacing Material containing vermiculite. NYS requires ELAP method 198.8.					
PLM NYS 198.6 VCM					**Not Analyzed**
PLM NYS 198.6 NOB					**Not Analyzed**
TEM NYS 198.4 NOB					**Not Analyzed**
Sample ID 198		**Description**	First Floor / Drill Floor Electrical Rooms Structure - Ceiling Panels, Grey		
032304172-0198		**Homogeneity**	Homogeneous		
PLM NYS 198.1 Friable	04/26/2023	Brown/ White	None	100.00% Non-fibrous (other) Vermiculite Present	
Surfacing Material containing vermiculite. NYS requires ELAP method 198.8.					
PLM NYS 198.6 VCM					**Not Analyzed**
PLM NYS 198.6 NOB					**Not Analyzed**
TEM NYS 198.4 NOB					**Not Analyzed**
Sample ID 199		**Description**	First Floor / Drill Floor - Room 1W-4, First Floor Mezzanine Room WM-4, Second Floor 2SW-7 - Mastic Associated With 9x9 Blue And 9x9 Red Floor Tiles , Black		
032304172-0199		**Homogeneity**	Heterogeneous		
PLM NYS 198.1 Friable					**Not Analyzed**
PLM NYS 198.6 VCM					**Not Analyzed**
PLM NYS 198.6 NOB	04/23/2023	Brown/ Black		100.00% Other	**Inconclusive: None Detected**
TEM NYS 198.4 NOB	04/24/2023	Brown/ Black	None	100.00% Other	**<1% Chrysotile**
Sample ID 200		**Description**	First Floor / Drill Floor - Room 1W-4, First Floor / Drill Floor - Room 1E-5, First Floor / Drill Floor - Room 1E-6, First Floor Mezzanine Room WM-4, Second Floor 2SW-7, Second Floor SWT-1, Second Floor 2SE-6 , Second Floor 2SE-1A & 2SE-1B - 9x9 Floor Tile, Red		
032304172-0200		**Homogeneity**			
PLM NYS 198.1 Friable					**Not Analyzed**
PLM NYS 198.6 VCM					**Not Analyzed**
PLM NYS 198.6 NOB	04/23/2023				**Positive Stop (Not Analyzed)**
TEM NYS 198.4 NOB	04/23/2023				**Positive Stop (Not Analyzed)**

Report amended: 05/18/2023 22:28:00 Replaces initial report from: 05/03/2023 11:09:00 Reason Code: Client-Samples Added

EMSL Analytical, Inc.
10-39 45th Road Long Island City, NY 11101
Tel/Fax: (212) 290-0051 / (212) 290-0058
http://www.EMSL.com / manhattanlab@emsl.com

EMSL Order: 032304172
Customer ID: TRCE51
Customer PO: 51494900000000
Project ID:

Test Report:Asbestos Analysis of Bulk Material

Test	Analyzed Date	Color	Non-Asbestos Fibrous	Non-Asbestos Non-Fibrous	Asbestos
Sample ID 201		**Description**	1st Floor Mezzanine Room EM-6, 1st Floor Mezzanine Room EM-5, 1st Floor Mezzanine Room EM-4. 1st Floor Mezzanine Room EM-3, 1st Floor Mezzanine Room Em-2, Second Floor 2SW-5, 2SW-4, 2SW-3, 2SW-2, Second Floor 2SE-3, Second Floor 2SE-6, Second Floor 2SE-7 - Mastic Associated With Brown 9x9 Floor Tile, Black		
032304172-0201		**Homogeneity**	Heterogeneous		
PLM NYS 198.1 Friable					**Not Analyzed**
PLM NYS 198.6 VCM					**Not Analyzed**
PLM NYS 198.6 NOB	04/23/2023	Black/ Beige		100.00% Other	**Inconclusive: None Detected**
TEM NYS 198.4 NOB	04/24/2023	Black/ Beige		100.00% Other	**None Detected**
Sample ID 202		**Description**	1st Floor Mezzanine Room EM-6, 1st Floor Mezzanine Room EM-5, 1st Floor Mezzanine Room EM-4. 1st Floor Mezzanine Room EM-3, 1st Floor Mezzanine Room Em-2, Second Floor 2SW-5, 2SW-4, 2SW-3, 2SW-2, Second Floor 2SE-3, Second Floor 2SE-6, Second Floor 2SE-7 - 9x9 Floor Tile, Brown		
032304172-0202		**Homogeneity**			
PLM NYS 198.1 Friable					**Not Analyzed**
PLM NYS 198.6 VCM					**Not Analyzed**
PLM NYS 198.6 NOB	04/23/2023				**Positive Stop (Not Analyzed)**
TEM NYS 198.4 NOB	04/23/2023				**Positive Stop (Not Analyzed)**
Sample ID 203		**Description**	First Floor / Drill - Room 1E-2, Second Floor SWT-1 - Floor Tile, Tan		
032304172-0203		**Homogeneity**			
PLM NYS 198.1 Friable					**Not Analyzed**
PLM NYS 198.6 VCM					**Not Analyzed**
PLM NYS 198.6 NOB	04/23/2023				**Positive Stop (Not Analyzed)**
TEM NYS 198.4 NOB	04/23/2023				**Positive Stop (Not Analyzed)**
Sample ID 204		**Description**	First Floor / Drill Floor - Room 1E-5, First Floor / Drill Floor - Room 1E-6, Second Floor SWT-1, Second Floor 2SE-6, Second Floor 2SE-1A & 2SE-1B - Mastic Associated With 9x9 Grey Aqnd 9x9 Red Floor Tile, Black		
032304172-0204		**Homogeneity**	Heterogeneous		
PLM NYS 198.1 Friable					**Not Analyzed**
PLM NYS 198.6 VCM					**Not Analyzed**
PLM NYS 198.6 NOB	04/23/2023	Brown/ Black		100.00% Other	**Inconclusive: None Detected**
TEM NYS 198.4 NOB	04/24/2023	Brown/ Black		100.00% Other	**None Detected**
Sample ID 205		**Description**	1st Floor Mezzanine Room WM-3, Second Floor 2SE-1A & 2SE-1B, Second Floor SET-1 - Mastic Associated With 9x9 Grey Floor Tile, Black		
032304172-0205		**Homogeneity**			
PLM NYS 198.1 Friable					**Not Analyzed**
PLM NYS 198.6 VCM					**Not Analyzed**
PLM NYS 198.6 NOB	04/23/2023				**Positive Stop (Not Analyzed)**
TEM NYS 198.4 NOB	04/23/2023				**Positive Stop (Not Analyzed)**

Report amended: 05/18/2023 22:28:00 Replaces initial report from: 05/03/2023 11:09:00 Reason Code: Client-Samples Added

EMSL Analytical, Inc.
10-39 45th Road Long Island City, NY 11101
Tel/Fax: (212) 290-0051 / (212) 290-0058
http://www.EMSL.com / manhattanlab@emsl.com

EMSL Order: 032304172
Customer ID: TRCE51
Customer PO: 51494900000000
Project ID:

Test Report:Asbestos Analysis of Bulk Material

Test	Analyzed Date	Color	Non-Asbestos Fibrous	Non-Asbestos Non-Fibrous	Asbestos
Sample ID 206		**Description**	1st Floor Mezzanine Room WM-3, Second Floor 2SE-1A & 2SE-1B, Second Floor SET-1 - 9x9 Floor Tile Grey		
032304172-0206		**Homogeneity**			
PLM NYS 198.1 Friable					**Not Analyzed**
PLM NYS 198.6 VCM					**Not Analyzed**
PLM NYS 198.6 NOB	04/23/2023				**Positive Stop (Not Analyzed)**
TEM NYS 198.4 NOB	04/23/2023				**Positive Stop (Not Analyzed)**
Sample ID 207		**Description**	First Floor / Drill Floor - Room 1E-4, 1st Floor Mezzanine Room WM-4, Second Floor SET-1 - Mastic Associated With Green 9x9 Floor Tile, Black		
032304172-0207		**Homogeneity**	Heterogeneous		
PLM NYS 198.1 Friable					**Not Analyzed**
PLM NYS 198.6 VCM					**Not Analyzed**
PLM NYS 198.6 NOB	04/23/2023	Brown/ Black		100.00% Other	**Inconclusive: None Detected**
TEM NYS 198.4 NOB	04/24/2023				**Positive Stop (Not Analyzed)**
Sample ID 208		**Description**	First Floor / Drill Floor - Room 1E-4, 1st Floor Mezzanine Room WM-4, Second Floor SET-1 - 9x9 Floor Tile, Green		
032304172-0208		**Homogeneity**			
PLM NYS 198.1 Friable					**Not Analyzed**
PLM NYS 198.6 VCM					**Not Analyzed**
PLM NYS 198.6 NOB	04/23/2023				**Positive Stop (Not Analyzed)**
TEM NYS 198.4 NOB	04/23/2023				**Positive Stop (Not Analyzed)**
Sample ID 209		**Description**	First Floor / Drill Floor - Room 1W-1, Second Floor 2SE-2, Second Floor 2SE-4, Second Floor 2SE-5 - Mastic Associated With Black 9x9 Floor Tiles, Black		
032304172-0209		**Homogeneity**	Heterogeneous		
PLM NYS 198.1 Friable					**Not Analyzed**
PLM NYS 198.6 VCM					**Not Analyzed**
PLM NYS 198.6 NOB	04/23/2023	Gray/ Black		100.00% Other	**Inconclusive: None Detected**
TEM NYS 198.4 NOB	04/24/2023	Gray/ Black		100.00% Other	**None Detected**
Sample ID 210		**Description**	First Floor / Drill Floor - Room 1W-1, Second Floor 2SE-2, Second Floor 2SE-4, Second Floor 2SE-5 - 9x9 Floor Tile, Black		
032304172-0210		**Homogeneity**			
PLM NYS 198.1 Friable					**Not Analyzed**
PLM NYS 198.6 VCM					**Not Analyzed**
PLM NYS 198.6 NOB	04/23/2023				**Positive Stop (Not Analyzed)**
TEM NYS 198.4 NOB	04/23/2023				**Positive Stop (Not Analyzed)**
Sample ID 211		**Description**	Throughout - Terra-Cotta Brick, Beige		
032304172-0211		**Homogeneity**	Homogeneous		
PLM NYS 198.1 Friable	04/26/2023	Orange		95.00% Non-fibrous (other) 5.00% Quartz	**None Detected**
PLM NYS 198.6 VCM					**Not Analyzed**
PLM NYS 198.6 NOB					**Not Analyzed**
TEM NYS 198.4 NOB					**Not Analyzed**

Report amended: 05/18/2023 22:28:00 Replaces initial report from: 05/03/2023 11:09:00 Reason Code: Client-Samples Added

EMSL Analytical, Inc.
10-39 45th Road Long Island City, NY 11101
Tel/Fax: (212) 290-0051 / (212) 290-0058
http://www.EMSL.com / manhattanlab@emsl.com

EMSL Order: 032304172
Customer ID: TRCE51
Customer PO: 51494900000000
Project ID:

Test Report:Asbestos Analysis of Bulk Material

Test	Analyzed Date	Color	Non-Asbestos Fibrous	Non-Asbestos Non-Fibrous	Asbestos
Sample ID 212 *032304172-0212*		**Description** Throughout - Terra-Cotta Brick, Beige **Homogeneity** Homogeneous			
PLM NYS 198.1 Friable	04/26/2023	Orange		90.00% Non-fibrous (other) 10.00% Quartz	**None Detected**
PLM NYS 198.6 VCM					**Not Analyzed**
PLM NYS 198.6 NOB					**Not Analyzed**
TEM NYS 198.4 NOB					**Not Analyzed**
Sample ID 213 *032304172-0213*		**Description** Throughout - Terra-Cotta Brick Mortar, Grey **Homogeneity** Homogeneous			
PLM NYS 198.1 Friable	04/26/2023	Gray		20.00% Ca Carbonate 55.00% Non-fibrous (other) 25.00% Quartz	**None Detected**
PLM NYS 198.6 VCM					**Not Analyzed**
PLM NYS 198.6 NOB					**Not Analyzed**
TEM NYS 198.4 NOB					**Not Analyzed**
Sample ID 214 *032304172-0214*		**Description** Throughout - Terra-Cotta Brick Mortar, Grey **Homogeneity** Homogeneous			
PLM NYS 198.1 Friable	04/26/2023	Gray	3.00% Cellulose	45.00% Ca Carbonate 32.00% Non-fibrous (other) 20.00% Quartz	**None Detected**
PLM NYS 198.6 VCM					**Not Analyzed**
PLM NYS 198.6 NOB					**Not Analyzed**
TEM NYS 198.4 NOB					**Not Analyzed**
Sample ID 215 *032304172-0215*		**Description** Throughout - Terra-Cotta Brick, Tan **Homogeneity** Homogeneous			
PLM NYS 198.1 Friable	04/26/2023	Brown/ Gray	6.00% Cellulose	60.00% Gypsum 34.00% Non-fibrous (other)	**None Detected**
PLM NYS 198.6 VCM					**Not Analyzed**
PLM NYS 198.6 NOB					**Not Analyzed**
TEM NYS 198.4 NOB					**Not Analyzed**
Sample ID 216 *032304172-0216*		**Description** Throughout - Terra-Cotta Brick, Tan **Homogeneity** Homogeneous			
PLM NYS 198.1 Friable	04/26/2023	Tan/ White		10.00% Ca Carbonate 55.00% Gypsum 35.00% Non-fibrous (other)	**None Detected**
Result includes a small amount of inseparable attached material					
PLM NYS 198.6 VCM					**Not Analyzed**
PLM NYS 198.6 NOB					**Not Analyzed**
TEM NYS 198.4 NOB					**Not Analyzed**

Report amended: 05/18/2023 22:28:00 Replaces initial report from: 05/03/2023 11:09:00 Reason Code: Client-Samples Added

EMSL Analytical, Inc.
10-39 45th Road Long Island City, NY 11101
Tel/Fax: (212) 290-0051 / (212) 290-0058
http://www.EMSL.com / manhattanlab@emsl.com

EMSL Order: 032304172
Customer ID: TRCE51
Customer PO: 51494900000000
Project ID:

Test Report:Asbestos Analysis of Bulk Material

Test	Analyzed Date	Color	Non-Asbestos Fibrous	Non-Asbestos Non-Fibrous	Asbestos
Sample ID 217		**Description**	Throughout - Terra-Cotta Brick Mortar, Grey		
032304172-0217		**Homogeneity**	Homogeneous		
PLM NYS 198.1 Friable	04/26/2023	Gray		20.00% Ca Carbonate 40.00% Non-fibrous (other) 40.00% Quartz	**None Detected**
PLM NYS 198.6 VCM					**Not Analyzed**
PLM NYS 198.6 NOB					**Not Analyzed**
TEM NYS 198.4 NOB					**Not Analyzed**
Sample ID 218		**Description**	Throughout - Terra-Cotta Brick Mortar, Grey		
032304172-0218		**Homogeneity**	Homogeneous		
PLM NYS 198.1 Friable	04/26/2023	Brown		45.00% Ca Carbonate 35.00% Non-fibrous (other) 20.00% Quartz	**None Detected**
PLM NYS 198.6 VCM					**Not Analyzed**
PLM NYS 198.6 NOB					**Not Analyzed**
TEM NYS 198.4 NOB					**Not Analyzed**
Sample ID 219		**Description**	Second Floor Two Bathrooms By The Main Stairs - Wall Ceramic Tile Grout, White		
032304172-0219		**Homogeneity**	Homogeneous		
PLM NYS 198.1 Friable	04/26/2023	White		45.00% Ca Carbonate 55.00% Non-fibrous (other)	**None Detected**
PLM NYS 198.6 VCM					**Not Analyzed**
PLM NYS 198.6 NOB					**Not Analyzed**
TEM NYS 198.4 NOB					**Not Analyzed**
Sample ID 220		**Description**	Second Floor Two Bathrooms By The Main Stairs - Wall Ceramic Tile Grout, White		
032304172-0220		**Homogeneity**	Homogeneous		
PLM NYS 198.1 Friable	04/26/2023	White	None	60.00% Ca Carbonate 37.00% Non-fibrous (other)	**3.00% Chrysotile**
Sample group is not homogeneous.					
PLM NYS 198.6 VCM					**Not Analyzed**
PLM NYS 198.6 NOB					**Not Analyzed**
TEM NYS 198.4 NOB					**Not Analyzed**
Sample ID 221		**Description**	Second Floor Two Bathrooms By The Main Stairs - Wall Ceramic Tile Mortar, Grey		
032304172-0221		**Homogeneity**	Homogeneous		
PLM NYS 198.1 Friable	04/26/2023	White	None	40.00% Ca Carbonate 55.20% Non-fibrous (other)	**4.80% Chrysotile**
PLM NYS 198.6 VCM					**Not Analyzed**
PLM NYS 198.6 NOB					**Not Analyzed**
TEM NYS 198.4 NOB					**Not Analyzed**
Sample ID 222		**Description**	Second Floor Two Bathrooms By The Main Stairs - Wall Ceramic Tile Mortar, Grey		
032304172-0222		**Homogeneity**			
PLM NYS 198.1 Friable	04/26/2023				**Positive Stop (Not Analyzed)**
PLM NYS 198.6 VCM					**Not Analyzed**
PLM NYS 198.6 NOB					**Not Analyzed**
TEM NYS 198.4 NOB					**Not Analyzed**

Report amended: 05/18/2023 22:28:00 Replaces initial report from: 05/03/2023 11:09:00 Reason Code: Client-Samples Added

EMSL Analytical, Inc.
10-39 45th Road Long Island City, NY 11101
Tel/Fax: (212) 290-0051 / (212) 290-0058
http://www.EMSL.com / manhattanlab@emsl.com

EMSL Order: 032304172
Customer ID: TRCE51
Customer PO: 51494900000000
Project ID:

Test Report:Asbestos Analysis of Bulk Material

Test	Analyzed Date	Color	Non-Asbestos Fibrous	Non-Asbestos Non-Fibrous	Asbestos
Sample ID 223 *032304172-0223*		**Description** Second Floor Two Bathrooms By The Main Stairs - Terrazzo Floor And Adhesive, Grey **Homogeneity** Homogeneous			
PLM NYS 198.1 Friable	04/26/2023	Gray/ White	None	15.00% Ca Carbonate 43.30% Non-fibrous (other) 40.00% Quartz	**1.70% Chrysotile**
PLM NYS 198.6 VCM					**Not Analyzed**
PLM NYS 198.6 NOB					**Not Analyzed**
TEM NYS 198.4 NOB					**Not Analyzed**
Sample ID 224 *032304172-0224*		**Description** Second Floor Two Bathrooms By The Main Stairs - Terrazzo Floor And Adhesive, Grey **Homogeneity**			
PLM NYS 198.1 Friable	04/26/2023				**Positive Stop (Not Analyzed)**
PLM NYS 198.6 VCM					**Not Analyzed**
PLM NYS 198.6 NOB					**Not Analyzed**
TEM NYS 198.4 NOB					**Not Analyzed**
Sample ID 225 *032304172-0225*		**Description** 2nd Floor - Tar Paper Above Ceiling, Black **Homogeneity** Heterogeneous			
PLM NYS 198.1 Friable					**Not Analyzed**
PLM NYS 198.6 VCM					**Not Analyzed**
PLM NYS 198.6 NOB	04/27/2023	Black	<1.00% Fibrous (other)	100.00% Other	**Inconclusive: None Detected**
TEM NYS 198.4 NOB	04/27/2023	Black		100.00% Other	**None Detected**
Sample ID 226 *032304172-0226*		**Description** 2nd Floor - Tar Paper Above Ceiling, Black **Homogeneity** Heterogeneous			
PLM NYS 198.1 Friable					**Not Analyzed**
PLM NYS 198.6 VCM					**Not Analyzed**
PLM NYS 198.6 NOB	04/27/2023	Black	<1.00% Fibrous (other)	100.00% Other	**Inconclusive: None Detected**
TEM NYS 198.4 NOB	04/27/2023	Black		100.00% Other	**None Detected**
Sample ID 227 *032304172-0227*		**Description** 2nd Floor Throughout - Wall Card Board, Grey **Homogeneity** Homogeneous			
PLM NYS 198.1 Friable	04/26/2023	Brown	90.00% Cellulose	10.00% Non-fibrous (other)	**None Detected**
PLM NYS 198.6 VCM					**Not Analyzed**
PLM NYS 198.6 NOB					**Not Analyzed**
TEM NYS 198.4 NOB					**Not Analyzed**
Sample ID 228 *032304172-0228*		**Description** 2nd Floor Throughout - Wall Card Board, Grey **Homogeneity** Homogeneous			
PLM NYS 198.1 Friable	04/26/2023	Brown	90.00% Cellulose	10.00% Non-fibrous (other)	**None Detected**
PLM NYS 198.6 VCM					**Not Analyzed**
PLM NYS 198.6 NOB					**Not Analyzed**
TEM NYS 198.4 NOB					**Not Analyzed**

Report amended: 05/18/2023 22:28:00 Replaces initial report from: 05/03/2023 11:09:00 Reason Code: Client-Samples Added

EMSL Analytical, Inc.
10-39 45th Road Long Island City, NY 11101
Tel/Fax: (212) 290-0051 / (212) 290-0058
http://www.EMSL.com / manhattanlab@emsl.com

EMSL Order: 032304172
Customer ID: TRCE51
Customer PO: 51494900000000
Project ID:

Test Report:Asbestos Analysis of Bulk Material

Test	Analyzed Date	Color	Non-Asbestos Fibrous	Non-Asbestos Non-Fibrous	Asbestos
Sample ID 229 *032304172-0229*		**Description** 2nd Floor Throughout - Wall Wood Panel Glue, Brown **Homogeneity** Heterogeneous			
PLM NYS 198.1 Friable					**Not Analyzed**
PLM NYS 198.6 VCM					**Not Analyzed**
PLM NYS 198.6 NOB	04/27/2023	Brown/ Green/ Beige	None	96.50% Other	**3.50% Chrysotile**
TEM NYS 198.4 NOB	04/27/2023				**Positive Stop (Not Analyzed)**
Sample ID 230 *032304172-0230*		**Description** 2nd Floor Throughout - Wall Wood Panel Glue, Brown **Homogeneity**			
PLM NYS 198.1 Friable					**Not Analyzed**
PLM NYS 198.6 VCM					**Not Analyzed**
PLM NYS 198.6 NOB	04/27/2023				**Positive Stop (Not Analyzed)**
TEM NYS 198.4 NOB	04/27/2023				**Positive Stop (Not Analyzed)**
Sample ID 231 *032304172-0231*		**Description** Second Floor 2SW-2 - Mirror Glue, Black **Homogeneity** Heterogeneous			
PLM NYS 198.1 Friable					**Not Analyzed**
PLM NYS 198.6 VCM					**Not Analyzed**
PLM NYS 198.6 NOB	04/27/2023	Brown/ Black	<1.00% Fibrous (other)	100.00% Other	**Inconclusive: None Detected**
TEM NYS 198.4 NOB	04/27/2023	Brown/ Black	None	98.70% Other	**1.30% Anthophyllite**
Sample ID 232 *032304172-0232*		**Description** Second Floor 2SW-2 - Mirror Glue, Black **Homogeneity** Heterogeneous			
PLM NYS 198.1 Friable					**Not Analyzed**
PLM NYS 198.6 VCM					**Not Analyzed**
PLM NYS 198.6 NOB	04/27/2023	Gray/ Green/ Beige	<1.00% Fibrous (other)	100.00% Other	**Inconclusive: None Detected**
TEM NYS 198.4 NOB	04/27/2023				**Positive Stop (Not Analyzed)**
Sample ID 233 *032304172-0233*		**Description** 3Rd Floor South Bulkhead - Wall Mastic Behind Wall Plaster, Black **Homogeneity** Heterogeneous			
PLM NYS 198.1 Friable					**Not Analyzed**
PLM NYS 198.6 VCM					**Not Analyzed**
PLM NYS 198.6 NOB	04/28/2023	Black/ Beige		100.00% Other	**Inconclusive: None Detected**
TEM NYS 198.4 NOB	05/01/2023	Black/ Beige		100.00% Other	**None Detected**
Sample ID 234 *032304172-0234*		**Description** 3Rd Floor South Bulkhead - Wall Mastic Behind Wall Plaster, Black **Homogeneity** Heterogeneous			
PLM NYS 198.1 Friable					**Not Analyzed**
PLM NYS 198.6 VCM					**Not Analyzed**
PLM NYS 198.6 NOB	04/28/2023	Brown/ Gray/ Beige		100.00% Other	**Inconclusive: None Detected**
TEM NYS 198.4 NOB	05/01/2023	Brown/ Gray/ Beige		100.00% Other	**None Detected**

Report amended: 05/18/2023 22:28:00 Replaces initial report from: 05/03/2023 11:09:00 Reason Code: Client-Samples Added

EMSL Analytical, Inc.
10-39 45th Road Long Island City, NY 11101
Tel/Fax: (212) 290-0051 / (212) 290-0058
http://www.EMSL.com / manhattanlab@emsl.com

EMSL Order:	032304172
Customer ID:	TRCE51
Customer PO:	51494900000000
Project ID:	

Test Report:Asbestos Analysis of Bulk Material

Test	Analyzed Date	Color	Non-Asbestos Fibrous	Non-Asbestos Non-Fibrous	Asbestos
Sample ID 235 *032304172-0235*		**Description** 2Nd Floor 2SW-1B - Mastic Associated With 12'X12' Floor Tile, Black **Homogeneity** Heterogeneous			
PLM NYS 198.1 Friable					**Not Analyzed**
PLM NYS 198.6 VCM					**Not Analyzed**
PLM NYS 198.6 NOB	04/28/2023	Brown/ Gray/ Black	None	93.20% Other	**6.80% Chrysotile**
TEM NYS 198.4 NOB	04/28/2023				**Positive Stop (Not Analyzed)**
Sample ID 236 *032304172-0236*		**Description** 2Nd Floor 2SW-1B - Mastic Associated With 12'X12' Floor Tile, Black **Homogeneity**			
PLM NYS 198.1 Friable					**Not Analyzed**
PLM NYS 198.6 VCM					**Not Analyzed**
PLM NYS 198.6 NOB	04/28/2023				**Positive Stop (Not Analyzed)**
TEM NYS 198.4 NOB	04/28/2023				**Positive Stop (Not Analyzed)**
Sample ID 237 *032304172-0237*		**Description** 2Nd Floor 2SW-1B - 12X12 Floor Tile, Light brown **Homogeneity** Heterogeneous			
PLM NYS 198.1 Friable					**Not Analyzed**
PLM NYS 198.6 VCM					**Not Analyzed**
PLM NYS 198.6 NOB	04/28/2023	Gray/ Yellow		100.00% Other	**Inconclusive: None Detected**
TEM NYS 198.4 NOB	05/01/2023	Gray/ Yellow		100.00% Other	**None Detected**
Sample ID 238 *032304172-0238*		**Description** 2Nd Floor 2SW-1B - 12X12 Floor Tile, Light brown **Homogeneity** Heterogeneous			
PLM NYS 198.1 Friable					**Not Analyzed**
PLM NYS 198.6 VCM					**Not Analyzed**
PLM NYS 198.6 NOB	04/28/2023	Gray/ Yellow		100.00% Other	**Inconclusive: None Detected**
TEM NYS 198.4 NOB	05/01/2023	Gray/ Yellow		100.00% Other	**None Detected**
Sample ID 239 *032304172-0239*		**Description** Main Lobby Stairs - Stairs Marble Adhesive, White **Homogeneity** Homogeneous			
PLM NYS 198.1 Friable	05/01/2023	White		10.00% Ca Carbonate 20.00% Gypsum 30.00% Non-fibrous (other) 40.00% Quartz	**None Detected**
PLM NYS 198.6 VCM					**Not Analyzed**
PLM NYS 198.6 NOB					**Not Analyzed**
TEM NYS 198.4 NOB					**Not Analyzed**
Sample ID 240 *032304172-0240*		**Description** Main Lobby Stairs - Stairs Marble Adhesive, White **Homogeneity** Homogeneous			
PLM NYS 198.1 Friable	05/01/2023	White		85.00% Gypsum 15.00% Non-fibrous (other)	**None Detected**
PLM NYS 198.6 VCM					**Not Analyzed**
PLM NYS 198.6 NOB					**Not Analyzed**
TEM NYS 198.4 NOB					**Not Analyzed**

Report amended: 05/18/2023 22:28:00 Replaces initial report from: 05/03/2023 11:09:00 Reason Code: Client-Samples Added

EMSL Analytical, Inc.
10-39 45th Road Long Island City, NY 11101
Tel/Fax: (212) 290-0051 / (212) 290-0058
http://www.EMSL.com / manhattanlab@emsl.com

EMSL Order: 032304172
Customer ID: TRCE51
Customer PO: 51494900000000
Project ID:

Test Report:Asbestos Analysis of Bulk Material

Test	Analyzed Date	Color	Non-Asbestos Fibrous	Non-Asbestos Non-Fibrous	Asbestos
Sample ID 241 *032304172-0241*		**Description** Basement And Basement Mezzanine - Drywall, Grey **Homogeneity** Homogeneous			
PLM NYS 198.1 Friable	05/01/2023	Brown/ Gray	15.00% Cellulose 6.00% Glass	55.00% Gypsum 14.00% Non-fibrous (other) 10.00% Quartz	**None Detected**
PLM NYS 198.6 VCM					**Not Analyzed**
PLM NYS 198.6 NOB					**Not Analyzed**
TEM NYS 198.4 NOB					**Not Analyzed**
Sample ID 242 *032304172-0242*		**Description** Basement And Basement Mezzanine - Drywall, Grey **Homogeneity** Homogeneous			
PLM NYS 198.1 Friable	05/01/2023	Brown/ Gray	20.00% Cellulose 4.00% Glass	50.00% Gypsum 16.00% Non-fibrous (other) 10.00% Quartz	**None Detected**
PLM NYS 198.6 VCM					**Not Analyzed**
PLM NYS 198.6 NOB					**Not Analyzed**
TEM NYS 198.4 NOB					**Not Analyzed**
Sample ID 243 *032304172-0243*		**Description** Basement And Basement Mezzanine - Drywall, Grey **Homogeneity** Homogeneous			
PLM NYS 198.1 Friable	05/01/2023	Brown/ Gray	8.00% Cellulose 2.00% Glass	10.00% Ca Carbonate 65.00% Gypsum 15.00% Non-fibrous (other)	**None Detected**
PLM NYS 198.6 VCM					**Not Analyzed**
PLM NYS 198.6 NOB					**Not Analyzed**
TEM NYS 198.4 NOB					**Not Analyzed**
Sample ID 244 *032304172-0244*		**Description** Basement And Basement Mezzanine - Drywall Tape (No Joint Compound), Tan **Homogeneity** Homogeneous			
PLM NYS 198.1 Friable	05/01/2023	Beige	80.00% Cellulose	20.00% Non-fibrous (other)	**None Detected**
PLM NYS 198.6 VCM					**Not Analyzed**
PLM NYS 198.6 NOB					**Not Analyzed**
TEM NYS 198.4 NOB					**Not Analyzed**
Sample ID 245 *032304172-0245*		**Description** Basement And Basement Mezzanine - Drywall Tape (No Joint Compound), Tan **Homogeneity** Homogeneous			
PLM NYS 198.1 Friable	05/01/2023	Beige	80.00% Cellulose	20.00% Non-fibrous (other)	**None Detected**
PLM NYS 198.6 VCM					**Not Analyzed**
PLM NYS 198.6 NOB					**Not Analyzed**
TEM NYS 198.4 NOB					**Not Analyzed**
Sample ID 246 *032304172-0246*		**Description** Basement And Basement Mezzanine - Drywall Tape (No Joint Compound), Tan **Homogeneity** Homogeneous			
PLM NYS 198.1 Friable	05/01/2023	Tan	85.00% Cellulose	3.00% Ca Carbonate 12.00% Non-fibrous (other)	**None Detected**
PLM NYS 198.6 VCM					**Not Analyzed**
PLM NYS 198.6 NOB					**Not Analyzed**
TEM NYS 198.4 NOB					**Not Analyzed**

Report amended: 05/18/2023 22:28:00 Replaces initial report from: 05/03/2023 11:09:00 Reason Code: Client-Samples Added

EMSL Analytical, Inc.
10-39 45th Road Long Island City, NY 11101
Tel/Fax: (212) 290-0051 / (212) 290-0058
http://www.EMSL.com / manhattanlab@emsl.com

EMSL Order: 032304172
Customer ID: TRCE51
Customer PO: 51494900000000
Project ID:

Test Report:Asbestos Analysis of Bulk Material

Test	Analyzed Date	Color	Non-Asbestos Fibrous	Non-Asbestos Non-Fibrous	Asbestos
Sample ID 247 *032304172-0247*		**Description** Basement - Duct Vibration Cloth Material, Grey **Homogeneity** Homogeneous			
PLM NYS 198.1 Friable	05/01/2023	Gray	20.00% Synthetic	36.00% Non-fibrous (other)	**44.00% Chrysotile**
PLM NYS 198.6 VCM					**Not Analyzed**
PLM NYS 198.6 NOB					**Not Analyzed**
TEM NYS 198.4 NOB					**Not Analyzed**
Sample ID 248 *032304172-0248*		**Description** Basement - Duct Vibration Cloth Material, Grey **Homogeneity**			
PLM NYS 198.1 Friable	05/01/2023				**Positive Stop (Not Analyzed)**
PLM NYS 198.6 VCM					**Not Analyzed**
PLM NYS 198.6 NOB					**Not Analyzed**
TEM NYS 198.4 NOB					**Not Analyzed**
Sample ID 249 *032304172-0249*		**Description** Throughout - Pipe Fitting Insulation Associated With Aircell Pipes, White **Homogeneity** Homogeneous			
PLM NYS 198.1 Friable	05/01/2023	White	None	30.00% Ca Carbonate 43.00% Non-fibrous (other)	**27.00% Chrysotile**
PLM NYS 198.6 VCM					**Not Analyzed**
PLM NYS 198.6 NOB					**Not Analyzed**
TEM NYS 198.4 NOB					**Not Analyzed**
Sample ID 250 *032304172-0250*		**Description** Throughout - Pipe Fitting Insulation Associated With Aircell Pipes, White **Homogeneity**			
PLM NYS 198.1 Friable	05/01/2023				**Positive Stop (Not Analyzed)**
PLM NYS 198.6 VCM					**Not Analyzed**
PLM NYS 198.6 NOB					**Not Analyzed**
TEM NYS 198.4 NOB					**Not Analyzed**
Sample ID 251 *032304172-0251*		**Description** Throughout - Pipe Fitting Insulation Associated With Aircell Pipes, White **Homogeneity**			
PLM NYS 198.1 Friable	05/01/2023				**Positive Stop (Not Analyzed)**
PLM NYS 198.6 VCM					**Not Analyzed**
PLM NYS 198.6 NOB					**Not Analyzed**
TEM NYS 198.4 NOB					**Not Analyzed**
Sample ID 252 *032304172-0252*		**Description** Throughout - 4" Pipe Fitting Insulation Associated With Fiberglass Pipe Insulation, Grey **Homogeneity** Homogeneous			
PLM NYS 198.1 Friable	05/01/2023	Gray	15.00% Glass 35.00% Min. Wool	20.00% Ca Carbonate 10.00% Non-fibrous (other) 10.00% Perlite 10.00% Quartz	**None Detected**
PLM NYS 198.6 VCM					**Not Analyzed**
PLM NYS 198.6 NOB					**Not Analyzed**
TEM NYS 198.4 NOB					**Not Analyzed**

Report amended: 05/18/2023 22:28:00 Replaces initial report from: 05/03/2023 11:09:00 Reason Code: Client-Samples Added

EMSL Analytical, Inc.
10-39 45th Road Long Island City, NY 11101
Tel/Fax: (212) 290-0051 / (212) 290-0058
http://www.EMSL.com / manhattanlab@emsl.com

EMSL Order:	032304172
Customer ID:	TRCE51
Customer PO:	51494900000000
Project ID:	

Test Report:Asbestos Analysis of Bulk Material

Test	Analyzed Date	Color	Non-Asbestos Fibrous	Non-Asbestos Non-Fibrous	Asbestos
Sample ID 253 *032304172-0253*		**Description** Throughout - 4" Pipe Fitting Insulation Associated With Fiberglass Pipe Insulation, Grey **Homogeneity** Homogeneous			
PLM NYS 198.1 Friable	05/01/2023	Gray	10.00% Glass 20.00% Min. Wool	25.00% Ca Carbonate 15.00% Non-fibrous (other) 20.00% Perlite 10.00% Quartz	**None Detected**
PLM NYS 198.6 VCM					**Not Analyzed**
PLM NYS 198.6 NOB					**Not Analyzed**
TEM NYS 198.4 NOB					**Not Analyzed**
Sample ID 254 *032304172-0254*		**Description** Throughout - 4" Pipe Fitting Insulation Associated With Fiberglass Pipe Insulation, Grey **Homogeneity** Homogeneous			
PLM NYS 198.1 Friable	05/01/2023	Gray	10.00% Glass 15.00% Min. Wool	30.00% Ca Carbonate 20.00% Non-fibrous (other) 15.00% Perlite 10.00% Quartz	**None Detected**
PLM NYS 198.6 VCM					**Not Analyzed**
PLM NYS 198.6 NOB					**Not Analyzed**
TEM NYS 198.4 NOB					**Not Analyzed**
Sample ID 272 *032304172-0255*		**Description** Throughout - 4" Pipe Fitting Insulation Associated With Fiberglass Pipe Insulation, Grey **Homogeneity** Homogeneous			
PLM NYS 198.1 Friable	05/01/2023	White	None	30.00% Ca Carbonate 43.00% Non-fibrous (other)	**27.00% Chrysotile**
PLM NYS 198.6 VCM					**Not Analyzed**
PLM NYS 198.6 NOB					**Not Analyzed**
TEM NYS 198.4 NOB					**Not Analyzed**
Sample ID 273 *032304172-0256*		**Description** Throughout - 4" Pipe Fitting Insulation Associated With Fiberglass Pipe Insulation, Grey **Homogeneity**			
PLM NYS 198.1 Friable	05/01/2023				**Positive Stop (Not Analyzed)**
PLM NYS 198.6 VCM					**Not Analyzed**
PLM NYS 198.6 NOB					**Not Analyzed**
TEM NYS 198.4 NOB					**Not Analyzed**
Sample ID 274 *032304172-0257*		**Description** Throughout - 4" Pipe Fitting Insulation Associated With Fiberglass Pipe Insulation, Grey **Homogeneity**			
PLM NYS 198.1 Friable	05/01/2023				**Positive Stop (Not Analyzed)**
PLM NYS 198.6 VCM					**Not Analyzed**
PLM NYS 198.6 NOB					**Not Analyzed**
TEM NYS 198.4 NOB					**Not Analyzed**
Sample ID 275 *032304172-0258*		**Description** Throughout - 4" Pipe Fitting Insulation Associated With Fiberglass Pipe Insulation, Grey **Homogeneity**			
PLM NYS 198.1 Friable	05/01/2023				**Positive Stop (Not Analyzed)**
PLM NYS 198.6 VCM					**Not Analyzed**
PLM NYS 198.6 NOB					**Not Analyzed**
TEM NYS 198.4 NOB					**Not Analyzed**

Report amended: 05/18/2023 22:28:00 Replaces initial report from: 05/03/2023 11:09:00 Reason Code: Client-Samples Added

EMSL Analytical, Inc.
10-39 45th Road Long Island City, NY 11101
Tel/Fax: (212) 290-0051 / (212) 290-0058
http://www.EMSL.com / manhattanlab@emsl.com

EMSL Order:	032304172
Customer ID:	TRCE51
Customer PO:	51494900000000
Project ID:	

Test Report:Asbestos Analysis of Bulk Material

Test	Analyzed Date	Color	Non-Asbestos Fibrous	Non-Asbestos Non-Fibrous	Asbestos
Sample ID 255 *032304172-0259*		**Description**	Throughout - 8" Pipe Fitting Insulation Associated With fiberglass Pipe Insulation, Grey		
		Homogeneity	Homogeneous		
PLM NYS 198.1 Friable	05/01/2023	Tan	None	20.00% Ca Carbonate 53.00% Non-fibrous (other) 10.00% Quartz	**17.00% Chrysotile**
PLM NYS 198.6 VCM					**Not Analyzed**
PLM NYS 198.6 NOB					**Not Analyzed**
TEM NYS 198.4 NOB					**Not Analyzed**
Sample ID 256 *032304172-0260*		**Description**	Throughout - 8" Pipe Fitting Insulation Associated With fiberglass Pipe Insulation, Grey		
		Homogeneity			
PLM NYS 198.1 Friable	05/01/2023				**Positive Stop (Not Analyzed)**
PLM NYS 198.6 VCM					**Not Analyzed**
PLM NYS 198.6 NOB					**Not Analyzed**
TEM NYS 198.4 NOB					**Not Analyzed**
Sample ID 257 *032304172-0261*		**Description**	Throughout - 8" Pipe Fitting Insulation Associated With fiberglass Pipe Insulation, Grey		
		Homogeneity			
PLM NYS 198.1 Friable	05/01/2023				**Positive Stop (Not Analyzed)**
PLM NYS 198.6 VCM					**Not Analyzed**
PLM NYS 198.6 NOB					**Not Analyzed**
TEM NYS 198.4 NOB					**Not Analyzed**
Sample ID 276 *032304172-0262*		**Description**	Throughout - 8" Pipe Fitting Insulation Associated With fiberglass Pipe Insulation, Grey		
		Homogeneity			
PLM NYS 198.1 Friable	05/01/2023				**Positive Stop (Not Analyzed)**
PLM NYS 198.6 VCM					**Not Analyzed**
PLM NYS 198.6 NOB					**Not Analyzed**
TEM NYS 198.4 NOB					**Not Analyzed**
Sample ID 277 *032304172-0263*		**Description**	Throughout - 8" Pipe Fitting Insulation Associated With fiberglass Pipe Insulation, Grey		
		Homogeneity			
PLM NYS 198.1 Friable	05/01/2023				**Positive Stop (Not Analyzed)**
PLM NYS 198.6 VCM					**Not Analyzed**
PLM NYS 198.6 NOB					**Not Analyzed**
TEM NYS 198.4 NOB					**Not Analyzed**
Sample ID 278 *032304172-0264*		**Description**	Throughout - 8" Pipe Fitting Insulation Associated With fiberglass Pipe Insulation, Grey		
		Homogeneity			
PLM NYS 198.1 Friable	05/01/2023				**Positive Stop (Not Analyzed)**
PLM NYS 198.6 VCM					**Not Analyzed**
PLM NYS 198.6 NOB					**Not Analyzed**
TEM NYS 198.4 NOB					**Not Analyzed**

Report amended: 05/18/2023 22:28:00 Replaces initial report from: 05/03/2023 11:09:00 Reason Code: Client-Samples Added

EMSL Analytical, Inc.
10-39 45th Road Long Island City, NY 11101
Tel/Fax: (212) 290-0051 / (212) 290-0058
http://www.EMSL.com / manhattanlab@emsl.com

EMSL Order: 032304172
Customer ID: TRCE51
Customer PO: 51494900000000
Project ID:

Test Report:Asbestos Analysis of Bulk Material

Test	Analyzed Date	Color	Non-Asbestos Fibrous	Non-Asbestos Non-Fibrous	Asbestos
Sample ID 279 *032304172-0265*		**Description** Throughout - 8" Pipe Fitting Insulation Associated With fiberglass Pipe Insulation, Grey **Homogeneity**			
PLM NYS 198.1 Friable	05/01/2023				**Positive Stop (Not Analyzed)**
PLM NYS 198.6 VCM					**Not Analyzed**
PLM NYS 198.6 NOB					**Not Analyzed**
TEM NYS 198.4 NOB					**Not Analyzed**
Sample ID 258 *032304172-0266*		**Description** First Floor/ Drill Floor - Drywall, Grey **Homogeneity** Homogeneous			
PLM NYS 198.1 Friable	05/01/2023	Brown/ White	15.00% Cellulose 4.00% Glass	55.00% Gypsum 21.00% Non-fibrous (other) 5.00% Quartz	**None Detected**
PLM NYS 198.6 VCM					**Not Analyzed**
PLM NYS 198.6 NOB					**Not Analyzed**
TEM NYS 198.4 NOB					**Not Analyzed**
Sample ID 259 *032304172-0267*		**Description** First Floor/ Drill Floor - Drywall, Grey **Homogeneity** Homogeneous			
PLM NYS 198.1 Friable	05/01/2023	Brown/ White	15.00% Cellulose 4.00% Glass	65.00% Gypsum 16.00% Non-fibrous (other)	**None Detected**
PLM NYS 198.6 VCM					**Not Analyzed**
PLM NYS 198.6 NOB					**Not Analyzed**
TEM NYS 198.4 NOB					**Not Analyzed**
Sample ID 260 *032304172-0268*		**Description** First Floor/ Drill Floor - Drywall, Grey **Homogeneity** Homogeneous			
PLM NYS 198.1 Friable	05/01/2023	Brown/ White	8.00% Cellulose 1.00% Glass	70.00% Gypsum 21.00% Non-fibrous (other)	**None Detected**
PLM NYS 198.6 VCM					**Not Analyzed**
PLM NYS 198.6 NOB					**Not Analyzed**
TEM NYS 198.4 NOB					**Not Analyzed**
Sample ID 261 *032304172-0269*		**Description** First Floor/ Drill Floor - Drywall Jiont Compound, White **Homogeneity** Homogeneous			
PLM NYS 198.1 Friable	05/01/2023	White		65.00% Ca Carbonate 6.00% Mica 29.00% Non-fibrous (other)	**None Detected**
PLM NYS 198.6 VCM					**Not Analyzed**
PLM NYS 198.6 NOB					**Not Analyzed**
TEM NYS 198.4 NOB					**Not Analyzed**
Sample ID 262 *032304172-0270*		**Description** First Floor/ Drill Floor - Drywall Jiont Compound, White **Homogeneity** Homogeneous			
PLM NYS 198.1 Friable	05/01/2023	White		60.00% Ca Carbonate 6.00% Mica 34.00% Non-fibrous (other)	**None Detected**
PLM NYS 198.6 VCM					**Not Analyzed**
PLM NYS 198.6 NOB					**Not Analyzed**
TEM NYS 198.4 NOB					**Not Analyzed**

Report amended: 05/18/2023 22:28:00 Replaces initial report from: 05/03/2023 11:09:00 Reason Code: Client-Samples Added

EMSL Analytical, Inc.
10-39 45th Road Long Island City, NY 11101
Tel/Fax: (212) 290-0051 / (212) 290-0058
http://www.EMSL.com / manhattanlab@emsl.com

EMSL Order: 032304172
Customer ID: TRCE51
Customer PO: 51494900000000
Project ID:

Test Report:Asbestos Analysis of Bulk Material

Test	Analyzed Date	Color	Non-Asbestos Fibrous	Non-Asbestos Non-Fibrous	Asbestos
Sample ID 263 *032304172-0271*		**Description** First Floor/ Drill Floor - Drywall Jiont Compound, White **Homogeneity** Homogeneous			
PLM NYS 198.1 Friable	05/01/2023	White		75.00% Ca Carbonate 3.00% Mica 22.00% Non-fibrous (other)	**None Detected**
PLM NYS 198.6 VCM					**Not Analyzed**
PLM NYS 198.6 NOB					**Not Analyzed**
TEM NYS 198.4 NOB					**Not Analyzed**
Sample ID 264 *032304172-0272*		**Description** Second Floor Two Bathrooms By The Main Stairs - Sink Caulking, White **Homogeneity** Homogeneous			
PLM NYS 198.1 Friable					**Not Analyzed**
PLM NYS 198.6 VCM					**Not Analyzed**
PLM NYS 198.6 NOB	04/28/2023	White		100.00% Other	**Inconclusive: None Detected**
TEM NYS 198.4 NOB	05/01/2023	White		100.00% Other	**None Detected**
Sample ID 265 *032304172-0273*		**Description** Second Floor Two Bathrooms By The Main Stairs - Sink Caulking, White **Homogeneity** Homogeneous			
PLM NYS 198.1 Friable					**Not Analyzed**
PLM NYS 198.6 VCM					**Not Analyzed**
PLM NYS 198.6 NOB	04/28/2023	White		100.00% Other	**Inconclusive: None Detected**
TEM NYS 198.4 NOB	05/01/2023	White		100.00% Other	**None Detected**
Sample ID 266 *032304172-0274*		**Description** Basement- Restrooms/ Locker Room - Glazed Brick Mortar, Grey **Homogeneity** Homogeneous			
PLM NYS 198.1 Friable	05/01/2023	White	<1.00% Fibrous (other)	25.00% Ca Carbonate 30.00% Non-fibrous (other) 45.00% Quartz	**None Detected**
PLM NYS 198.6 VCM					**Not Analyzed**
PLM NYS 198.6 NOB					**Not Analyzed**
TEM NYS 198.4 NOB					**Not Analyzed**
Sample ID 267 *032304172-0275*		**Description** Basement- Restrooms/ Locker Room - Glazed Brick Mortar, Grey **Homogeneity** Homogeneous			
PLM NYS 198.1 Friable	05/01/2023	Gray/ Tan		35.00% Ca Carbonate 10.00% Non-fibrous (other) 55.00% Quartz	**None Detected**
PLM NYS 198.6 VCM					**Not Analyzed**
PLM NYS 198.6 NOB					**Not Analyzed**
TEM NYS 198.4 NOB					**Not Analyzed**

Report amended: 05/18/2023 22:28:00 Replaces initial report from: 05/03/2023 11:09:00 Reason Code: Client-Samples Added

EMSL Analytical, Inc.
10-39 45th Road Long Island City, NY 11101
Tel/Fax: (212) 290-0051 / (212) 290-0058
http://www.EMSL.com / manhattanlab@emsl.com

EMSL Order: 032304172
Customer ID: TRCE51
Customer PO: 51494900000000
Project ID:

Test Report:Asbestos Analysis of Bulk Material

Test	Analyzed Date	Color	Non-Asbestos Fibrous	Non-Asbestos Non-Fibrous	Asbestos
Sample ID 268		**Description**	Basement- Restrooms/ Locker Room - Floor Ceramic Tile Grout, Grey		
032304172-0276		**Homogeneity**	Homogeneous		
PLM NYS 198.1 Friable	05/01/2023	Gray		25.00% Ca Carbonate 20.00% Non-fibrous (other) 10.00% Perlite 45.00% Quartz	**None Detected**
PLM NYS 198.6 VCM					**Not Analyzed**
PLM NYS 198.6 NOB					**Not Analyzed**
TEM NYS 198.4 NOB					**Not Analyzed**
Sample ID 269		**Description**	Basement- Restrooms/ Locker Room - Floor Ceramic Tile Grout, Grey		
032304172-0277		**Homogeneity**	Heterogeneous		
PLM NYS 198.1 Friable	05/01/2023	Gray/ Tan		35.00% Ca Carbonate 15.00% Non-fibrous (other) 50.00% Quartz	**None Detected**
PLM NYS 198.6 VCM					**Not Analyzed**
PLM NYS 198.6 NOB					**Not Analyzed**
TEM NYS 198.4 NOB					**Not Analyzed**
Sample ID 270		**Description**	Basement- Restrooms/ Locker Room - Floor Ceramic Tile Mortar, Grey		
032304172-0278		**Homogeneity**	Homogeneous		
PLM NYS 198.1 Friable	05/01/2023	Gray		25.00% Ca Carbonate 4.00% Mica 16.00% Non-fibrous (other) 10.00% Perlite 45.00% Quartz	**None Detected**
PLM NYS 198.6 VCM					**Not Analyzed**
PLM NYS 198.6 NOB					**Not Analyzed**
TEM NYS 198.4 NOB					**Not Analyzed**
Sample ID 271		**Description**	Basement- Restrooms/ Locker Room - Floor Ceramic Tile Mortar, Grey		
032304172-0279		**Homogeneity**	Heterogeneous		
PLM NYS 198.1 Friable	05/01/2023	Gray/ Tan		30.00% Ca Carbonate 1.00% Mica 14.00% Non-fibrous (other) 55.00% Quartz	**None Detected**
PLM NYS 198.6 VCM					**Not Analyzed**
PLM NYS 198.6 NOB					**Not Analyzed**
TEM NYS 198.4 NOB					**Not Analyzed**
Sample ID 280		**Description**	Basment - Pressed Card Board Pipe Insulation With Black Tar Paper Bottom Layer, Black, Grey		
032304172-0280		**Homogeneity**	Homogeneous		
PLM NYS 198.1 Friable	05/01/2023	Gray/ Tan/ Black	40.00% Cellulose 15.00% Synthetic	36.50% Non-fibrous (other)	**8.50% Chrysotile**
PLM NYS 198.6 VCM					**Not Analyzed**
PLM NYS 198.6 NOB					**Not Analyzed**
TEM NYS 198.4 NOB					**Not Analyzed**

Report amended: 05/18/2023 22:28:00 Replaces initial report from: 05/03/2023 11:09:00 Reason Code: Client-Samples Added

EMSL Analytical, Inc.
10-39 45th Road Long Island City, NY 11101
Tel/Fax: (212) 290-0051 / (212) 290-0058
http://www.EMSL.com / manhattanlab@emsl.com

EMSL Order: 032304172
Customer ID: TRCE51
Customer PO: 51494900000000
Project ID:

Test Report:Asbestos Analysis of Bulk Material

Test	Analyzed Date	Color	Non-Asbestos Fibrous	Non-Asbestos Non-Fibrous	Asbestos
Sample ID 281		**Description**	Basment - Pressed Card Board Pipe Insulation With Black Tar Paper Bottom Layer, Black, Grey		
032304172-0281		**Homogeneity**			
PLM NYS 198.1 Friable	05/01/2023				**Positive Stop (Not Analyzed)**
PLM NYS 198.6 VCM					**Not Analyzed**
PLM NYS 198.6 NOB					**Not Analyzed**
TEM NYS 198.4 NOB					**Not Analyzed**
Sample ID 282		**Description**	Basment - Pressed Card Board Pipe Insulation With Black Tar Paper Bottom Layer, Black, Grey		
032304172-0282		**Homogeneity**			
PLM NYS 198.1 Friable	05/01/2023				**Positive Stop (Not Analyzed)**
PLM NYS 198.6 VCM					**Not Analyzed**
PLM NYS 198.6 NOB					**Not Analyzed**
TEM NYS 198.4 NOB					**Not Analyzed**
Sample ID 289		**Description**	Throughout - Interior Window Glazing, Brown		
032304172-0283		**Homogeneity**	Heterogeneous		
PLM NYS 198.1 Friable					**Not Analyzed**
PLM NYS 198.6 VCM					**Not Analyzed**
PLM NYS 198.6 NOB	05/01/2023	Gray		100.00% Other	**Inconclusive: None Detected**
TEM NYS 198.4 NOB	05/01/2023	Gray		100.00% Other	**None Detected**
Sample ID 290		**Description**	Throughout - Interior Window Glazing, Brown		
032304172-0284		**Homogeneity**	Heterogeneous		
PLM NYS 198.1 Friable					**Not Analyzed**
PLM NYS 198.6 VCM					**Not Analyzed**
PLM NYS 198.6 NOB	05/01/2023	Gray		100.00% Other	**Inconclusive: None Detected**
TEM NYS 198.4 NOB	05/01/2023	Gray		100.00% Other	**None Detected**
Sample ID 291		**Description**	Throughout - Interior Window Glazing, Brown		
032304172-0285		**Homogeneity**	Heterogeneous		
PLM NYS 198.1 Friable					**Not Analyzed**
PLM NYS 198.6 VCM					**Not Analyzed**
PLM NYS 198.6 NOB	05/01/2023	Gray		100.00% Other	**Inconclusive: None Detected**
TEM NYS 198.4 NOB	05/01/2023	Gray		100.00% Other	**None Detected**
Sample ID 292		**Description**	3Rd Floor East Apartment And Tower - Mastic Associated With 9X9 Light Blue Floor Tile, Black		
032304172-0286		**Homogeneity**	Heterogeneous		
PLM NYS 198.1 Friable					**Not Analyzed**
PLM NYS 198.6 VCM					**Not Analyzed**
PLM NYS 198.6 NOB	04/28/2023	Brown/ Black	<1.00% Fibrous (other)	100.00% Other	**Inconclusive: None Detected**
TEM NYS 198.4 NOB	05/01/2023	Brown/ Black		100.00% Other	**None Detected**

Report amended: 05/18/2023 22:28:00 Replaces initial report from: 05/03/2023 11:09:00 Reason Code: Client-Samples Added

EMSL Analytical, Inc.
10-39 45th Road Long Island City, NY 11101
Tel/Fax: (212) 290-0051 / (212) 290-0058
http://www.EMSL.com / manhattanlab@emsl.com

EMSL Order:	032304172
Customer ID:	TRCE51
Customer PO:	51494900000000
Project ID:	

Test Report:Asbestos Analysis of Bulk Material

Test	Analyzed Date	Color	Non-Asbestos Fibrous	Non-Asbestos Non-Fibrous	Asbestos
Sample ID 293		**Description**	3Rd Floor East Apartment And Tower - Mastic Associated With 9X9 Light Blue Floor Tile, Black		
032304172-0287		**Homogeneity**	Heterogeneous		
PLM NYS 198.1 Friable					**Not Analyzed**
PLM NYS 198.6 VCM					**Not Analyzed**
PLM NYS 198.6 NOB	04/28/2023	Brown/ Black	<1.00% Fibrous (other)	100.00% Other	**Inconclusive: None Detected**
TEM NYS 198.4 NOB	05/01/2023	Brown/ Black		100.00% Other	**None Detected**
Sample ID 294		**Description**	3Rd Floor East Apartment And Tower - 9X9 Floor Tile, Light Blue		
032304172-0288		**Homogeneity**	Homogeneous		
PLM NYS 198.1 Friable					**Not Analyzed**
PLM NYS 198.6 VCM					**Not Analyzed**
PLM NYS 198.6 NOB	04/28/2023	Blue	None	93.00% Other	**7.00% Chrysotile**
TEM NYS 198.4 NOB	04/28/2023				**Positive Stop (Not Analyzed)**
Sample ID 295		**Description**	3Rd Floor East Apartment And Tower - 9X9 Floor Tile, Light Blue		
032304172-0289		**Homogeneity**			
PLM NYS 198.1 Friable					**Not Analyzed**
PLM NYS 198.6 VCM					**Not Analyzed**
PLM NYS 198.6 NOB	04/28/2023				**Positive Stop (Not Analyzed)**
TEM NYS 198.4 NOB	04/28/2023				**Positive Stop (Not Analyzed)**
Sample ID 296		**Description**	Sub-basement Mezzanine- NorthEast Offices - Floor Leveling Compound, Grey		
032304172-0290		**Homogeneity**	Homogeneous		
PLM NYS 198.1 Friable	05/01/2023	Gray		45.00% Ca Carbonate 35.00% Non-fibrous (other) 20.00% Quartz	**None Detected**
PLM NYS 198.6 VCM					**Not Analyzed**
PLM NYS 198.6 NOB					**Not Analyzed**
TEM NYS 198.4 NOB					**Not Analyzed**
Sample ID 297		**Description**	Sub-basement Mezzanine- NorthEast Offices - Floor Leveling Compound, Grey		
032304172-0291		**Homogeneity**	Homogeneous		
PLM NYS 198.1 Friable	05/01/2023	Gray		35.00% Ca Carbonate 30.00% Non-fibrous (other) 35.00% Quartz	**None Detected**
PLM NYS 198.6 VCM					**Not Analyzed**
PLM NYS 198.6 NOB					**Not Analyzed**
TEM NYS 198.4 NOB					**Not Analyzed**
Sample ID 298		**Description**	Sub-basement Mezzanine- NorthEast Offices - Floor Leveling Compound, Grey		
032304172-0292		**Homogeneity**	Homogeneous		
PLM NYS 198.1 Friable	05/01/2023	Gray/ Tan		30.00% Ca Carbonate 45.00% Gypsum 13.00% Non-fibrous (other) 12.00% Quartz	**None Detected**
PLM NYS 198.6 VCM					**Not Analyzed**
PLM NYS 198.6 NOB					**Not Analyzed**
TEM NYS 198.4 NOB					**Not Analyzed**

Report amended: 05/18/2023 22:28:00 Replaces initial report from: 05/03/2023 11:09:00 Reason Code: Client-Samples Added

EMSL Analytical, Inc.
10-39 45th Road Long Island City, NY 11101
Tel/Fax: (212) 290-0051 / (212) 290-0058
http://www.EMSL.com / manhattanlab@emsl.com

EMSL Order: 032304172
Customer ID: TRCE51
Customer PO: 51494900000000
Project ID:

Test Report:Asbestos Analysis of Bulk Material

Test	Analyzed Date	Color	Non-Asbestos Fibrous	Non-Asbestos Non-Fibrous	Asbestos
Sample ID 299		**Description**	Sub-basement Mezzanine- NorthEast Offices - Adhesive Associated With 12'X12' Tan Floor Tile, Black		
032304172-0293		**Homogeneity**	Heterogeneous		
PLM NYS 198.1 Friable					**Not Analyzed**
PLM NYS 198.6 VCM					**Not Analyzed**
PLM NYS 198.6 NOB	04/28/2023	Gray/ Tan/ Black		100.00% Other	**Inconclusive: None Detected**
TEM NYS 198.4 NOB	05/01/2023	Gray/ Tan/ Black		100.00% Other	**None Detected**
Sample ID 300		**Description**	Sub-basement Mezzanine- NorthEast Offices - Adhesive Associated With 12'X12' Tan Floor Tile, Black		
032304172-0294		**Homogeneity**	Heterogeneous		
PLM NYS 198.1 Friable					**Not Analyzed**
PLM NYS 198.6 VCM					**Not Analyzed**
PLM NYS 198.6 NOB	04/28/2023	Gray/ Tan/ Black		100.00% Other	**Inconclusive: None Detected**
TEM NYS 198.4 NOB	05/01/2023	Gray/ Tan/ Black		100.00% Other	**None Detected**
Sample ID 301		**Description**	Sub-basement Mezzanine- NorthEast Offices - Adhesive Associated With 12'X12' Tan Floor Tile, Black		
032304172-0295		**Homogeneity**	Heterogeneous		
PLM NYS 198.1 Friable					**Not Analyzed**
PLM NYS 198.6 VCM					**Not Analyzed**
PLM NYS 198.6 NOB	04/28/2023	Gray/ Tan/ Black		100.00% Other	**Inconclusive: None Detected**
TEM NYS 198.4 NOB	05/01/2023	Gray/ Tan/ Black		100.00% Other	**None Detected**
Sample ID 302		**Description**	Sub-basement Mezzanine- NorthEast Offices - 12'X12' Floor Tile, Tan		
032304172-0296		**Homogeneity**	Homogeneous		
PLM NYS 198.1 Friable					**Not Analyzed**
PLM NYS 198.6 VCM					**Not Analyzed**
PLM NYS 198.6 NOB	04/28/2023	Tan		100.00% Other	**Inconclusive: None Detected**
TEM NYS 198.4 NOB	05/01/2023	Tan		100.00% Other	**None Detected**
Sample ID 303		**Description**	Sub-basement Mezzanine- NorthEast Offices - 12'X12' Floor Tile, Tan		
032304172-0297		**Homogeneity**	Homogeneous		
PLM NYS 198.1 Friable					**Not Analyzed**
PLM NYS 198.6 VCM					**Not Analyzed**
PLM NYS 198.6 NOB	04/28/2023	Tan		100.00% Other	**Inconclusive: None Detected**
TEM NYS 198.4 NOB	05/01/2023	Tan		100.00% Other	**None Detected**
Sample ID 304		**Description**	Sub-basement Mezzanine- NorthEast Offices - 12'X12' Floor Tile, Tan		
032304172-0298		**Homogeneity**	Homogeneous		
PLM NYS 198.1 Friable					**Not Analyzed**
PLM NYS 198.6 VCM					**Not Analyzed**
PLM NYS 198.6 NOB	04/28/2023	Tan		100.00% Other	**Inconclusive: None Detected**
TEM NYS 198.4 NOB	05/01/2023	Tan		100.00% Other	**None Detected**

Report amended: 05/18/2023 22:28:00 Replaces initial report from: 05/03/2023 11:09:00 Reason Code: Client-Samples Added

EMSL Analytical, Inc.
10-39 45th Road Long Island City, NY 11101
Tel/Fax: (212) 290-0051 / (212) 290-0058
http://www.EMSL.com / manhattanlab@emsl.com

EMSL Order: 032304172
Customer ID: TRCE51
Customer PO: 51494900000000
Project ID:

Test Report:Asbestos Analysis of Bulk Material

Test	Analyzed Date	Color	Non-Asbestos Fibrous	Non-Asbestos Non-Fibrous	Asbestos
Sample ID 305		**Description**	Sub-basement Mezzanine- Room B-18 - Adhesive Associated With 12'X12' Gray Floor Tile. Yellow		
032304172-0299		**Homogeneity**	Heterogeneous		
PLM NYS 198.1 Friable					**Not Analyzed**
PLM NYS 198.6 VCM					**Not Analyzed**
PLM NYS 198.6 NOB	04/28/2023	Gray/ Yellow/ Beige		100.00% Other	**Inconclusive: None Detected**
TEM NYS 198.4 NOB	05/01/2023	Gray/ Yellow/ Beige	None	100.00% Other	**<1% Chrysotile**
Sample ID 306		**Description**	Sub-basement Mezzanine- Room B-18 - Adhesive Associated With 12'X12' Gray Floor Tile. Yellow		
032304172-0300		**Homogeneity**	Heterogeneous		
PLM NYS 198.1 Friable					**Not Analyzed**
PLM NYS 198.6 VCM					**Not Analyzed**
PLM NYS 198.6 NOB	04/28/2023	Gray/ Yellow/ Beige		100.00% Other	**Inconclusive: None Detected**
TEM NYS 198.4 NOB	05/01/2023	Gray/ Yellow/ Beige		100.00% Other	**None Detected**
Sample ID 307-Floor Tile		**Description**	Sub-basement Mezzanine- Room B-18 - 12'X12' Floor Tile, Grey		
032304172-0301		**Homogeneity**	Homogeneous		
PLM NYS 198.1 Friable					**Not Analyzed**
PLM NYS 198.6 VCM					**Not Analyzed**
PLM NYS 198.6 NOB	04/28/2023	Gray		100.00% Other	**Inconclusive: None Detected**
TEM NYS 198.4 NOB	05/01/2023	Gray		100.00% Other	**None Detected**
Sample ID 307-Carpet Mastic		**Description**	Sub-basement Mezzanine- Room B-18 - 12'X12' Floor Tile, Grey		
032304172-0301A		**Homogeneity**	Homogeneous		
PLM NYS 198.1 Friable					**Not Analyzed**
PLM NYS 198.6 VCM					**Not Analyzed**
PLM NYS 198.6 NOB	04/28/2023	Gray/ Yellow		100.00% Other	**Inconclusive: None Detected**
TEM NYS 198.4 NOB	05/01/2023	Gray/ Yellow		100.00% Other	**None Detected**
Sample ID 308-Floor Tile		**Description**	Sub-basement Mezzanine- Room B-18 - 12'X12' Floor Tile, Grey		
032304172-0302		**Homogeneity**	Homogeneous		
PLM NYS 198.1 Friable					**Not Analyzed**
PLM NYS 198.6 VCM					**Not Analyzed**
PLM NYS 198.6 NOB	04/28/2023	Gray		100.00% Other	**Inconclusive: None Detected**
TEM NYS 198.4 NOB	05/01/2023	Gray		100.00% Other	**None Detected**
Sample ID 308-Carpet Mastic		**Description**	Sub-basement Mezzanine- Room B-18 - 12'X12' Floor Tile, Grey		
032304172-0302A		**Homogeneity**	Homogeneous		
PLM NYS 198.1 Friable					**Not Analyzed**
PLM NYS 198.6 VCM					**Not Analyzed**
PLM NYS 198.6 NOB	04/28/2023	Gray/ Yellow		100.00% Other	**Inconclusive: None Detected**
TEM NYS 198.4 NOB	05/01/2023	Gray/ Yellow		100.00% Other	**None Detected**

Report amended: 05/18/2023 22:28:00 Replaces initial report from: 05/03/2023 11:09:00 Reason Code: Client-Samples Added

EMSL Analytical, Inc.
10-39 45th Road Long Island City, NY 11101
Tel/Fax: (212) 290-0051 / (212) 290-0058
http://www.EMSL.com / manhattanlab@emsl.com

EMSL Order:	032304172
Customer ID:	TRCE51
Customer PO:	51494900000000
Project ID:	

Test Report:Asbestos Analysis of Bulk Material

Test	Analyzed Date	Color	Non-Asbestos Fibrous	Non-Asbestos Non-Fibrous	Asbestos
Sample ID 309		**Description**	Sub-basement Mezzanine- Room B-18 - Adhesive Associated With 12'X12' Tan Floor Tile, Yellow		
032304172-0303		**Homogeneity**	Heterogeneous		
PLM NYS 198.1 Friable					**Not Analyzed**
PLM NYS 198.6 VCM					**Not Analyzed**
PLM NYS 198.6 NOB	04/28/2023	Gray/ Yellow		100.00% Other	**Inconclusive: None Detected**
TEM NYS 198.4 NOB	05/01/2023	Gray/ Yellow		100.00% Other	**None Detected**
Sample ID 310		**Description**	Sub-basement Mezzanine- Room B-18 - Adhesive Associated With 12'X12' Tan Floor Tile, Yellow		
032304172-0304		**Homogeneity**	Heterogeneous		
PLM NYS 198.1 Friable					**Not Analyzed**
PLM NYS 198.6 VCM					**Not Analyzed**
PLM NYS 198.6 NOB	04/28/2023	Gray/ Yellow		100.00% Other	**Inconclusive: None Detected**
TEM NYS 198.4 NOB	05/01/2023	Gray/ Yellow		100.00% Other	**None Detected**
Sample ID 311		**Description**	Sub-basement Mezzanine- Room B-18 - 12'X12' Floor Tile Tan		
032304172-0305		**Homogeneity**	Heterogeneous		
PLM NYS 198.1 Friable					**Not Analyzed**
PLM NYS 198.6 VCM					**Not Analyzed**
PLM NYS 198.6 NOB	04/28/2023	Gray/ Tan		100.00% Other	**Inconclusive: None Detected**
TEM NYS 198.4 NOB	05/01/2023	Gray/ Tan		100.00% Other	**None Detected**
Sample ID 312		**Description**	Sub-basement Mezzanine- Room B-18 - 12'X12' Floor Tile Tan		
032304172-0306		**Homogeneity**	Heterogeneous		
PLM NYS 198.1 Friable					**Not Analyzed**
PLM NYS 198.6 VCM					**Not Analyzed**
PLM NYS 198.6 NOB	04/28/2023	Gray/ Tan		100.00% Other	**Inconclusive: None Detected**
TEM NYS 198.4 NOB	05/01/2023	Gray/ Tan		100.00% Other	**None Detected**
Sample ID 313		**Description**	Sub-basement Mezzanine- North East offices - Drywall, Grey		
032304172-0307		**Homogeneity**	Homogeneous		
PLM NYS 198.1 Friable	05/01/2023	Brown/ White	15.00% Cellulose	60.00% Gypsum 15.00% Non-fibrous (other) 10.00% Quartz	**None Detected**
PLM NYS 198.6 VCM					**Not Analyzed**
PLM NYS 198.6 NOB					**Not Analyzed**
TEM NYS 198.4 NOB					**Not Analyzed**
Sample ID 314		**Description**	Sub-basement Mezzanine- North East offices - Drywall, Grey		
032304172-0308		**Homogeneity**	Homogeneous		
PLM NYS 198.1 Friable	05/01/2023	Brown/ White	20.00% Cellulose 4.00% Glass	60.00% Gypsum 6.00% Non-fibrous (other) 10.00% Quartz	**None Detected**
PLM NYS 198.6 VCM					**Not Analyzed**
PLM NYS 198.6 NOB					**Not Analyzed**
TEM NYS 198.4 NOB					**Not Analyzed**

Report amended: 05/18/2023 22:28:00 Replaces initial report from: 05/03/2023 11:09:00 Reason Code: Client-Samples Added

EMSL Analytical, Inc.
10-39 45th Road Long Island City, NY 11101
Tel/Fax: (212) 290-0051 / (212) 290-0058
http://www.EMSL.com / manhattanlab@emsl.com

EMSL Order: 032304172
Customer ID: TRCE51
Customer PO: 51494900000000
Project ID:

Test Report:Asbestos Analysis of Bulk Material

Test	Analyzed Date	Color	Non-Asbestos Fibrous	Non-Asbestos Non-Fibrous	Asbestos
Sample ID 315		**Description**	Sub-basement Mezzanine- North East offices - Drywall, Grey		
032304172-0309		**Homogeneity**	Homogeneous		
PLM NYS 198.1 Friable	05/01/2023	White		75.00% Ca Carbonate 5.00% Mica 20.00% Non-fibrous (other)	**None Detected**
PLM NYS 198.6 VCM					**Not Analyzed**
PLM NYS 198.6 NOB					**Not Analyzed**
TEM NYS 198.4 NOB					**Not Analyzed**
Sample ID 316		**Description**	Sub-basement Mezzanine- North East offices - Joint Compound, White		
032304172-0310		**Homogeneity**	Homogeneous		
PLM NYS 198.1 Friable	05/01/2023	White		65.00% Ca Carbonate 8.00% Mica 27.00% Non-fibrous (other)	**None Detected**
PLM NYS 198.6 VCM					**Not Analyzed**
PLM NYS 198.6 NOB					**Not Analyzed**
TEM NYS 198.4 NOB					**Not Analyzed**
Sample ID 317		**Description**	Sub-basement Mezzanine- North East offices - Joint Compound, White		
032304172-0311		**Homogeneity**	Homogeneous		
PLM NYS 198.1 Friable	05/01/2023	White		60.00% Ca Carbonate 7.00% Mica 33.00% Non-fibrous (other)	**None Detected**
PLM NYS 198.6 VCM					**Not Analyzed**
PLM NYS 198.6 NOB					**Not Analyzed**
TEM NYS 198.4 NOB					**Not Analyzed**
Sample ID 318		**Description**	Sub-basement Mezzanine- North East offices - Joint Compound, White		
032304172-0312		**Homogeneity**	Homogeneous		
PLM NYS 198.1 Friable	05/01/2023	White		75.00% Ca Carbonate 3.00% Mica 22.00% Non-fibrous (other)	**None Detected**
PLM NYS 198.6 VCM					**Not Analyzed**
PLM NYS 198.6 NOB					**Not Analyzed**
TEM NYS 198.4 NOB					**Not Analyzed**
Sample ID 319		**Description**	Sub-basement Mezzanine- North East offices - Joint Compound Tape, White		
032304172-0313		**Homogeneity**	Homogeneous		
PLM NYS 198.1 Friable	05/01/2023	Beige	85.00% Cellulose	15.00% Non-fibrous (other)	**None Detected**
PLM NYS 198.6 VCM					**Not Analyzed**
PLM NYS 198.6 NOB					**Not Analyzed**
TEM NYS 198.4 NOB					**Not Analyzed**
Sample ID 320		**Description**	Sub-basement Mezzanine- North East offices - Joint Compound Tape, White		
032304172-0314		**Homogeneity**	Homogeneous		
PLM NYS 198.1 Friable	05/01/2023	Beige	80.00% Cellulose	20.00% Non-fibrous (other)	**None Detected**
PLM NYS 198.6 VCM					**Not Analyzed**
PLM NYS 198.6 NOB					**Not Analyzed**
TEM NYS 198.4 NOB					**Not Analyzed**

Report amended: 05/18/2023 22:28:00 Replaces initial report from: 05/03/2023 11:09:00 Reason Code: Client-Samples Added

EMSL Analytical, Inc.
10-39 45th Road Long Island City, NY 11101
Tel/Fax: (212) 290-0051 / (212) 290-0058
http://www.EMSL.com / manhattanlab@emsl.com

EMSL Order: 032304172
Customer ID: TRCE51
Customer PO: 51494900000000
Project ID:

Test Report:Asbestos Analysis of Bulk Material

Test	Analyzed Date	Color	Non-Asbestos Fibrous	Non-Asbestos Non-Fibrous	Asbestos
Sample ID 321		**Description**	Sub-basement Mezzanine- North East offices - Joint Compound Tape, White		
032304172-0315		**Homogeneity**	Homogeneous		
PLM NYS 198.1 Friable	05/01/2023	White	75.00% Cellulose	10.00% Ca Carbonate 1.00% Mica 14.00% Non-fibrous (other)	**None Detected**
PLM NYS 198.6 VCM					**Not Analyzed**
PLM NYS 198.6 NOB					**Not Analyzed**
TEM NYS 198.4 NOB					**Not Analyzed**
Sample ID 322		**Description**	Sub-basement Mezzanine- Room B-18 - Adhesive Associated With Gray Covebase, Tan		
032304172-0316		**Homogeneity**	Heterogeneous		
PLM NYS 198.1 Friable					**Not Analyzed**
PLM NYS 198.6 VCM					**Not Analyzed**
PLM NYS 198.6 NOB	04/28/2023	Brown/ Tan/ Blue		100.00% Other	**Inconclusive: None Detected**
TEM NYS 198.4 NOB	05/01/2023	Brown/ Tan/ Blue		100.00% Other	**None Detected**
Sample ID 323		**Description**	Sub-basement Mezzanine- Room B-18 - Adhesive Associated With Gray Covebase, Tan		
032304172-0317		**Homogeneity**	Heterogeneous		
PLM NYS 198.1 Friable					**Not Analyzed**
PLM NYS 198.6 VCM					**Not Analyzed**
PLM NYS 198.6 NOB	04/28/2023	Brown/ Tan/ Blue		100.00% Other	**Inconclusive: None Detected**
TEM NYS 198.4 NOB	05/01/2023	Brown/ Tan/ Blue		100.00% Other	**None Detected**
Sample ID 324		**Description**	Sub-basement Mezzanine- Room B-18 - Covebase, Grey		
032304172-0318		**Homogeneity**	Heterogeneous		
PLM NYS 198.1 Friable					**Not Analyzed**
PLM NYS 198.6 VCM					**Not Analyzed**
PLM NYS 198.6 NOB	04/28/2023	Gray/ Beige		100.00% Other	**Inconclusive: None Detected**
TEM NYS 198.4 NOB	05/01/2023	Gray/ Beige		100.00% Other	**None Detected**
Sample ID 325		**Description**	Sub-basement Mezzanine- Room B-18 - Covebase, Grey		
032304172-0319		**Homogeneity**	Heterogeneous		
PLM NYS 198.1 Friable					**Not Analyzed**
PLM NYS 198.6 VCM					**Not Analyzed**
PLM NYS 198.6 NOB	04/28/2023	Gray/ Beige		100.00% Other	**Inconclusive: None Detected**
TEM NYS 198.4 NOB	05/01/2023	Gray/ Beige		100.00% Other	**None Detected**
Sample ID 326		**Description**	Sub-basement Mezzanine- North East offices - Fiberglass Pipe Insulation Wrap Paper, White		
032304172-0320		**Homogeneity**	Homogeneous		
PLM NYS 198.1 Friable	05/01/2023	White/ Silver/ Beige	55.00% Cellulose 20.00% Glass	25.00% Non-fibrous (other)	**None Detected**
PLM NYS 198.6 VCM					**Not Analyzed**
PLM NYS 198.6 NOB					**Not Analyzed**
TEM NYS 198.4 NOB					**Not Analyzed**

Report amended: 05/18/2023 22:28:00 Replaces initial report from: 05/03/2023 11:09:00 Reason Code: Client-Samples Added

EMSL Analytical, Inc.
10-39 45th Road Long Island City, NY 11101
Tel/Fax: (212) 290-0051 / (212) 290-0058
http://www.EMSL.com / manhattanlab@emsl.com

EMSL Order:	032304172
Customer ID:	TRCE51
Customer PO:	51494900000000
Project ID:	

Test Report:Asbestos Analysis of Bulk Material

Test	Analyzed Date	Color	Non-Asbestos Fibrous	Non-Asbestos Non-Fibrous	Asbestos
Sample ID 327		**Description**	Sub-basement Mezzanine- North East offices - Fiberglass Pipe Insulation Wrap Paper, White		
032304172-0321		**Homogeneity**	Homogeneous		
PLM NYS 198.1 Friable	05/01/2023	White/ Silver/ Beige	55.00% Cellulose 15.00% Glass	30.00% Non-fibrous (other)	**None Detected**
PLM NYS 198.6 VCM					**Not Analyzed**
PLM NYS 198.6 NOB					**Not Analyzed**
TEM NYS 198.4 NOB					**Not Analyzed**
Sample ID 328		**Description**	Sub-basement Mezzanine- North East offices - Fiberglass Pipe Insulation Wrap Paper, White		
032304172-0322		**Homogeneity**	Homogeneous		
PLM NYS 198.1 Friable	05/01/2023	Tan	45.00% Cellulose 25.00% Glass 10.00% Min. Wool	20.00% Non-fibrous (other)	**None Detected**
PLM NYS 198.6 VCM					**Not Analyzed**
PLM NYS 198.6 NOB					**Not Analyzed**
TEM NYS 198.4 NOB					**Not Analyzed**
Sample ID 329		**Description**	Sub-basement Mezzanine- North East offices - 2'X4' Ceiling Tile, Grey		
032304172-0323		**Homogeneity**	Heterogeneous		
PLM NYS 198.1 Friable					**Not Analyzed**
PLM NYS 198.6 VCM					**Not Analyzed**
PLM NYS 198.6 NOB	04/28/2023	Brown/ White		100.00% Other	**Inconclusive: None Detected**
TEM NYS 198.4 NOB	05/01/2023	Brown/ White		100.00% Other	**None Detected**
Sample ID 330		**Description**	Sub-basement Mezzanine- North East offices - 2'X4' Ceiling Tile, Grey		
032304172-0324		**Homogeneity**	Heterogeneous		
PLM NYS 198.1 Friable					**Not Analyzed**
PLM NYS 198.6 VCM					**Not Analyzed**
PLM NYS 198.6 NOB	04/28/2023	Brown/ White		100.00% Other	**Inconclusive: None Detected**
TEM NYS 198.4 NOB	05/01/2023	Brown/ White		100.00% Other	**None Detected**
Sample ID 331		**Description**	Sub-basement Mezzanine- North East offices Shower/ Bathroom - 1'X1' Ceramic Floor Tile, Grey, Grout		
032304172-0325		**Homogeneity**	Homogeneous		
PLM NYS 198.1 Friable	05/01/2023	Gray		25.00% Ca Carbonate 20.00% Non-fibrous (other) 15.00% Perlite 40.00% Quartz	**None Detected**
PLM NYS 198.6 VCM					**Not Analyzed**
PLM NYS 198.6 NOB					**Not Analyzed**
TEM NYS 198.4 NOB					**Not Analyzed**

Report amended: 05/18/2023 22:28:00 Replaces initial report from: 05/03/2023 11:09:00 Reason Code: Client-Samples Added

EMSL Analytical, Inc.
10-39 45th Road Long Island City, NY 11101
Tel/Fax: (212) 290-0051 / (212) 290-0058
http://www.EMSL.com / manhattanlab@emsl.com

EMSL Order: 032304172
Customer ID: TRCE51
Customer PO: 51494900000000
Project ID:

Test Report:Asbestos Analysis of Bulk Material

Test	Analyzed Date	Color	Non-Asbestos Fibrous	Non-Asbestos Non-Fibrous	Asbestos
Sample ID 332		**Description**	Sub-basement Mezzanine- North East offices Shower/ Bathroom - 1'X1' Ceramic Floor Tile, Grey, Grout		
032304172-0326		**Homogeneity**	Homogeneous		
PLM NYS 198.1 Friable	05/01/2023	Gray		25.00% Ca Carbonate 20.00% Non-fibrous (other) 55.00% Quartz	**None Detected**
PLM NYS 198.6 VCM					**Not Analyzed**
PLM NYS 198.6 NOB					**Not Analyzed**
TEM NYS 198.4 NOB					**Not Analyzed**
Sample ID 333		**Description**	Sub-basement Mezzanine- North East offices Shower/ Bathroom - 1'X1' Ceramic Floor Tile, Grey, Mortar,		
032304172-0327		**Homogeneity**	Homogeneous		
PLM NYS 198.1 Friable	05/01/2023	Gray		30.00% Ca Carbonate 15.00% Non-fibrous (other) 10.00% Perlite 45.00% Quartz	**None Detected**
PLM NYS 198.6 VCM					**Not Analyzed**
PLM NYS 198.6 NOB					**Not Analyzed**
TEM NYS 198.4 NOB					**Not Analyzed**
Sample ID 334		**Description**	Sub-basement Mezzanine- North East offices Shower/ Bathroom - 1'X1' Ceramic Floor Tile, Grey, Mortar,		
032304172-0328		**Homogeneity**	Homogeneous		
PLM NYS 198.1 Friable	05/01/2023	Gray		30.00% Ca Carbonate 15.00% Non-fibrous (other) 55.00% Quartz	**None Detected**
PLM NYS 198.6 VCM					**Not Analyzed**
PLM NYS 198.6 NOB					**Not Analyzed**
TEM NYS 198.4 NOB					**Not Analyzed**
Sample ID 335		**Description**	Sub-basement Mezzanine- North East offices Shower/ Bathroom, Bathrooms, Kitchen - 4"x4" Wall Ceramic Tile, Grout, White		
032304172-0329		**Homogeneity**	Homogeneous		
PLM NYS 198.1 Friable	05/01/2023	Beige		45.00% Ca Carbonate 40.00% Non-fibrous (other) 15.00% Quartz	**None Detected**
PLM NYS 198.6 VCM					**Not Analyzed**
PLM NYS 198.6 NOB					**Not Analyzed**
TEM NYS 198.4 NOB					**Not Analyzed**
Sample ID 336		**Description**	Sub-basement Mezzanine- North East offices Shower/ Bathroom, Bathrooms, Kitchen - 4"x4" Wall Ceramic Tile, Grout, White		
032304172-0330		**Homogeneity**	Homogeneous		
PLM NYS 198.1 Friable	05/01/2023	White		70.00% Ca Carbonate 20.00% Non-fibrous (other) 10.00% Quartz	**None Detected**
PLM NYS 198.6 VCM					**Not Analyzed**
PLM NYS 198.6 NOB					**Not Analyzed**
TEM NYS 198.4 NOB					**Not Analyzed**

Report amended: 05/18/2023 22:28:00 Replaces initial report from: 05/03/2023 11:09:00 Reason Code: Client-Samples Added

EMSL Analytical, Inc.
10-39 45th Road Long Island City, NY 11101
Tel/Fax: (212) 290-0051 / (212) 290-0058
http://www.EMSL.com / manhattanlab@emsl.com

EMSL Order:	032304172
Customer ID:	TRCE51
Customer PO:	51494900000000
Project ID:	

Test Report:Asbestos Analysis of Bulk Material

Test	Analyzed Date	Color	Non-Asbestos Fibrous	Non-Asbestos Non-Fibrous	Asbestos
Sample ID 337		**Description**	Sub-basement Mezzanine- North East offices Shower/ Bathroom, Bathrooms, Kitchen - 4"x4" Wall Ceramic Tile, Grey, Mortar		
032304172-0331		**Homogeneity**	Heterogeneous		
PLM NYS 198.1 Friable					**Not Analyzed**
PLM NYS 198.6 VCM					**Not Analyzed**
PLM NYS 198.6 NOB	05/03/2023	Gray		100.00% Other	**Inconclusive: None Detected**
Sample appears to be adhesive, not mortar.					
TEM NYS 198.4 NOB	05/03/2023	Gray		100.00% Other	**None Detected**
Sample ID 338		**Description**	Sub-basement Mezzanine- North East offices Shower/ Bathroom, Bathrooms, Kitchen - 4"x4" Wall Ceramic Tile, Grey, Mortar		
032304172-0332		**Homogeneity**	Heterogeneous		
PLM NYS 198.1 Friable					**Not Analyzed**
PLM NYS 198.6 VCM					**Not Analyzed**
PLM NYS 198.6 NOB	05/03/2023	Gray		100.00% Other	**Inconclusive: None Detected**
Sample appears to be adhesive, not mortar.					
TEM NYS 198.4 NOB	05/03/2023	Gray		100.00% Other	**None Detected**
Sample ID 339		**Description**	Sub-basement Mezzanine- North East offices - Adhesive Associated With Black Covebase, Tan		
032304172-0333		**Homogeneity**	Heterogeneous		
PLM NYS 198.1 Friable					**Not Analyzed**
PLM NYS 198.6 VCM					**Not Analyzed**
PLM NYS 198.6 NOB	04/28/2023	Brown/ Tan/ White		100.00% Other	**Inconclusive: None Detected**
The sample group is not homogeneous					
TEM NYS 198.4 NOB	05/01/2023	Brown/ Tan/ White		100.00% Other	**None Detected**
Sample ID 340		**Description**	Sub-basement Mezzanine- North East offices - Adhesive Associated With Black Covebase, Tan		
032304172-0334		**Homogeneity**	Heterogeneous		
PLM NYS 198.1 Friable					**Not Analyzed**
PLM NYS 198.6 VCM					**Not Analyzed**
PLM NYS 198.6 NOB	04/28/2023	Brown/ Tan/ White		100.00% Other	**Inconclusive: None Detected**
The sample group is not homogeneous					
TEM NYS 198.4 NOB	05/01/2023	Brown/ Tan/ White		100.00% Other	**None Detected**
Sample ID 341		**Description**	Sub-basement Mezzanine- North East offices - Covebase, Black		
032304172-0335		**Homogeneity**	Homogeneous		
PLM NYS 198.1 Friable					**Not Analyzed**
PLM NYS 198.6 VCM					**Not Analyzed**
PLM NYS 198.6 NOB	04/28/2023	Black		100.00% Other	**Inconclusive: None Detected**
TEM NYS 198.4 NOB	05/01/2023	Black		100.00% Other	**None Detected**

Report amended: 05/18/2023 22:28:00 Replaces initial report from: 05/03/2023 11:09:00 Reason Code: Client-Samples Added

EMSL Analytical, Inc.
10-39 45th Road Long Island City, NY 11101
Tel/Fax: (212) 290-0051 / (212) 290-0058
http://www.EMSL.com / manhattanlab@emsl.com

EMSL Order: 032304172
Customer ID: TRCE51
Customer PO: 51494900000000
Project ID:

Test Report:Asbestos Analysis of Bulk Material

Test	Analyzed Date	Color	Non-Asbestos Fibrous	Non-Asbestos Non-Fibrous	Asbestos
Sample ID 342		**Description**	Sub-basement Mezzanine- North East offices - Covebase, Black		
032304172-0336		**Homogeneity**	Homogeneous		
PLM NYS 198.1 Friable					**Not Analyzed**
PLM NYS 198.6 VCM					**Not Analyzed**
PLM NYS 198.6 NOB	04/28/2023	Black		100.00% Other	**Inconclusive: None Detected**
TEM NYS 198.4 NOB	05/01/2023	Black		100.00% Other	**None Detected**
Sample ID 343		**Description**	Sub-basement Mezzanine- North East Medical offices - 2"X2" Ceiling Tile, Flat, Grey		
032304172-0337		**Homogeneity**	Heterogeneous		
PLM NYS 198.1 Friable					**Not Analyzed**
PLM NYS 198.6 VCM					**Not Analyzed**
PLM NYS 198.6 NOB	04/28/2023	Tan/ White		100.00% Other	**Inconclusive: None Detected**
TEM NYS 198.4 NOB	05/01/2023	Tan/ White		100.00% Other	**None Detected**
Sample ID 344		**Description**	Sub-basement Mezzanine- North East Medical offices - 2"X2" Ceiling Tile, Flat, Grey		
032304172-0338		**Homogeneity**	Heterogeneous		
PLM NYS 198.1 Friable					**Not Analyzed**
PLM NYS 198.6 VCM					**Not Analyzed**
PLM NYS 198.6 NOB	04/28/2023	Tan/ White		100.00% Other	**Inconclusive: None Detected**
TEM NYS 198.4 NOB	05/01/2023	Tan/ White		100.00% Other	**None Detected**
Sample ID 345		**Description**	Sub-basement Mezzanine- North East Far Men's Bathroom - 2"X2" Ceiling Tile, Grey, With Sparkling Design,		
032304172-0339		**Homogeneity**	Heterogeneous		
PLM NYS 198.1 Friable					**Not Analyzed**
PLM NYS 198.6 VCM					**Not Analyzed**
PLM NYS 198.6 NOB	04/28/2023	Gray/ White		100.00% Other	**Inconclusive: None Detected**
TEM NYS 198.4 NOB	05/01/2023	Gray/ White		100.00% Other	**None Detected**
Sample ID 346		**Description**	Sub-basement Mezzanine- North East Far Men's Bathroom - 2"X2" Ceiling Tile, Grey, With Sparkling Design,		
032304172-0340		**Homogeneity**	Heterogeneous		
PLM NYS 198.1 Friable					**Not Analyzed**
PLM NYS 198.6 VCM					**Not Analyzed**
PLM NYS 198.6 NOB	04/28/2023	Gray/ White		100.00% Other	**Inconclusive: None Detected**
TEM NYS 198.4 NOB	05/01/2023	Gray/ White		100.00% Other	**None Detected**
Sample ID 347		**Description**	Sub-basement Mezzanine- North East Far Men's Bathrooms, Kitchen - 6"X6" Floor Ceramic Tile, Grey, Grout		
032304172-0341		**Homogeneity**	Homogeneous		
PLM NYS 198.1 Friable	05/01/2023	Gray	3.00% Cellulose	25.00% Ca Carbonate 17.00% Non-fibrous (other) 10.00% Perlite 45.00% Quartz	**None Detected**
PLM NYS 198.6 VCM					**Not Analyzed**
PLM NYS 198.6 NOB					**Not Analyzed**
TEM NYS 198.4 NOB					**Not Analyzed**

Report amended: 05/18/2023 22:28:00 Replaces initial report from: 05/03/2023 11:09:00 Reason Code: Client-Samples Added

EMSL Analytical, Inc.
10-39 45th Road Long Island City, NY 11101
Tel/Fax: (212) 290-0051 / (212) 290-0058
http://www.EMSL.com / manhattanlab@emsl.com

EMSL Order: 032304172
Customer ID: TRCE51
Customer PO: 51494900000000
Project ID:

Test Report:Asbestos Analysis of Bulk Material

Test	Analyzed Date	Color	Non-Asbestos Fibrous	Non-Asbestos Non-Fibrous	Asbestos
Sample ID 348		**Description**	Sub-basement Mezzanine- North East Far Men's Bathrooms, Kitchen - 6"X6" Floor Ceramic Tile, Grey, Grout		
032304172-0342		**Homogeneity**	Homogeneous		
PLM NYS 198.1 Friable	05/01/2023	Gray/ Red		25.00% Ca Carbonate 1.00% Mica 29.00% Non-fibrous (other) 45.00% Quartz	**None Detected**
PLM NYS 198.6 VCM					**Not Analyzed**
PLM NYS 198.6 NOB					**Not Analyzed**
TEM NYS 198.4 NOB					**Not Analyzed**
Sample ID 349		**Description**	Sub-basement Mezzanine- North East Far Men's Bathrooms, Kitchen - 6"X6" Floor Ceramic Tile, Grey, Mortar		
032304172-0343		**Homogeneity**	Homogeneous		
PLM NYS 198.1 Friable	05/01/2023	Gray	2.00% Cellulose	30.00% Ca Carbonate 23.00% Non-fibrous (other) 45.00% Quartz	**None Detected**
PLM NYS 198.6 VCM					**Not Analyzed**
PLM NYS 198.6 NOB					**Not Analyzed**
TEM NYS 198.4 NOB					**Not Analyzed**
Sample ID 350		**Description**	Sub-basement Mezzanine- North East Far Men's Bathrooms, Kitchen - 6"X6" Floor Ceramic Tile, Grey, Mortar		
032304172-0344		**Homogeneity**	Homogeneous		
PLM NYS 198.1 Friable	05/01/2023	Gray/ Tan		35.00% Ca Carbonate 20.00% Non-fibrous (other) 45.00% Quartz	**None Detected**
PLM NYS 198.6 VCM					**Not Analyzed**
PLM NYS 198.6 NOB					**Not Analyzed**
TEM NYS 198.4 NOB					**Not Analyzed**
Sample ID 351		**Description**	Sub-basement Mezzanine- North East Kitchen Area - Black Tar Under Wall Plaster		
032304172-0345		**Homogeneity**	Heterogeneous		
PLM NYS 198.1 Friable					**Not Analyzed**
PLM NYS 198.6 VCM					**Not Analyzed**
PLM NYS 198.6 NOB	04/28/2023	Gray/ Black/ Beige		100.00% Other	**Inconclusive: None Detected**
TEM NYS 198.4 NOB	05/01/2023	Gray/ Black/ Beige	None	100.00% Other	**<1% Chrysotile**
Sample ID 352		**Description**	Sub-basement Mezzanine- North East Kitchen Area - Black Tar Under Wall Plaster		
032304172-0346		**Homogeneity**	Heterogeneous		
PLM NYS 198.1 Friable					**Not Analyzed**
PLM NYS 198.6 VCM					**Not Analyzed**
PLM NYS 198.6 NOB	04/28/2023	Gray/ Black/ Beige		100.00% Other	**Inconclusive: None Detected**
TEM NYS 198.4 NOB	05/01/2023	Gray/ Black/ Beige	None	100.00% Other	**<1% Chrysotile**

Report amended: 05/18/2023 22:28:00 Replaces initial report from: 05/03/2023 11:09:00 Reason Code: Client-Samples Added

EMSL Analytical, Inc.
10-39 45th Road Long Island City, NY 11101
Tel/Fax: (212) 290-0051 / (212) 290-0058
http://www.EMSL.com / manhattanlab@emsl.com

EMSL Order:	032304172
Customer ID:	TRCE51
Customer PO:	51494900000000
Project ID:	

Test Report:Asbestos Analysis of Bulk Material

Test	Analyzed Date	Color	Non-Asbestos Fibrous	Non-Asbestos Non-Fibrous	Asbestos
Sample ID 353		**Description**	Sub-basement Mezzanine- North East Kitchen Area - Fiberglass Duct Insulation Wrap Paper, Silver		
032304172-0347		**Homogeneity**	Homogeneous		
PLM NYS 198.1 Friable	05/01/2023	Tan/ Silver/ Yellow	35.00% Cellulose 20.00% Glass 25.00% Min. Wool	20.00% Non-fibrous (other)	**None Detected**
PLM NYS 198.6 VCM					**Not Analyzed**
PLM NYS 198.6 NOB					**Not Analyzed**
TEM NYS 198.4 NOB					**Not Analyzed**
Sample ID 354		**Description**	Sub-basement Mezzanine- North East Kitchen Area - Fiberglass Duct Insulation Wrap Paper, Silver		
032304172-0348		**Homogeneity**	Homogeneous		
PLM NYS 198.1 Friable	05/01/2023	Tan/ Silver/ Yellow	45.00% Cellulose 15.00% Glass 30.00% Min. Wool	10.00% Non-fibrous (other)	**None Detected**
PLM NYS 198.6 VCM					**Not Analyzed**
PLM NYS 198.6 NOB					**Not Analyzed**
TEM NYS 198.4 NOB					**Not Analyzed**
Sample ID 355		**Description**	Sub-basement Mezzanine- North East Kitchen Area - Fiberglass Duct Insulation Wrap Paper, Silver		
032304172-0349		**Homogeneity**	Homogeneous		
PLM NYS 198.1 Friable	05/01/2023	Tan/ White/ Yellow	40.00% Cellulose 8.00% Glass 3.00% Min. Wool	49.00% Non-fibrous (other)	**None Detected**
PLM NYS 198.6 VCM					**Not Analyzed**
PLM NYS 198.6 NOB					**Not Analyzed**
TEM NYS 198.4 NOB					**Not Analyzed**
Sample ID 356		**Description**	Sub-basement Mezzanine- North East Kitchen Area - Metal HVAC Duct Vibration Cloth, Black		
032304172-0350		**Homogeneity**	Heterogeneous		
PLM NYS 198.1 Friable					**Not Analyzed**
PLM NYS 198.6 VCM					**Not Analyzed**
PLM NYS 198.6 NOB	05/01/2023	Black	21.00% Glass	79.00% Other	**Inconclusive: None Detected**
TEM NYS 198.4 NOB	05/01/2023	Black		100.00% Other	**None Detected**
Sample ID 357		**Description**	Sub-basement Mezzanine- North East Kitchen Area - Metal HVAC Duct Vibration Cloth, Black		
032304172-0351		**Homogeneity**	Heterogeneous		
PLM NYS 198.1 Friable					**Not Analyzed**
PLM NYS 198.6 VCM					**Not Analyzed**
PLM NYS 198.6 NOB	05/01/2023	Black	7.40% Glass	92.60% Other	**Inconclusive: None Detected**
TEM NYS 198.4 NOB	05/01/2023	Black		100.00% Other	**None Detected**

Report amended: 05/18/2023 22:28:00 Replaces initial report from: 05/03/2023 11:09:00 Reason Code: Client-Samples Added

EMSL Analytical, Inc.
10-39 45th Road Long Island City, NY 11101
Tel/Fax: (212) 290-0051 / (212) 290-0058
http://www.EMSL.com / manhattanlab@emsl.com

EMSL Order: 032304172
Customer ID: TRCE51
Customer PO: 51494900000000
Project ID:

Test Report:Asbestos Analysis of Bulk Material

Test	Analyzed Date	Color	Non-Asbestos Fibrous	Non-Asbestos Non-Fibrous	Asbestos
Sample ID 358		**Description**	Sub-basement Mezzanine- North East Far Women's Bathroom - Wall Glazed Brick, Grey, Grout		
032304172-0352		**Homogeneity**	Homogeneous		
PLM NYS 198.1 Friable	05/01/2023	Tan	3.00% Cellulose	30.00% Ca Carbonate 27.00% Non-fibrous (other) 40.00% Quartz	**None Detected**
PLM NYS 198.6 VCM					**Not Analyzed**
PLM NYS 198.6 NOB					**Not Analyzed**
TEM NYS 198.4 NOB					**Not Analyzed**
Sample ID 359		**Description**	Sub-basement Mezzanine- North East Far Women's Bathroom - Wall Glazed Brick, Grey, Grout		
032304172-0353		**Homogeneity**	Homogeneous		
PLM NYS 198.1 Friable	05/01/2023	Gray/ Tan		35.00% Ca Carbonate 15.00% Non-fibrous (other) 50.00% Quartz	**None Detected**
PLM NYS 198.6 VCM					**Not Analyzed**
PLM NYS 198.6 NOB					**Not Analyzed**
TEM NYS 198.4 NOB					**Not Analyzed**
Sample ID 360		**Description**	Sub-basement Mezzanine- North East Far Women's Bathroom - Wall Glazed Brick, Grey, Mortar,		
032304172-0354		**Homogeneity**	Homogeneous		
PLM NYS 198.1 Friable	05/01/2023	Tan	3.00% Cellulose	30.00% Ca Carbonate 27.00% Non-fibrous (other) 40.00% Quartz	**None Detected**
PLM NYS 198.6 VCM					**Not Analyzed**
PLM NYS 198.6 NOB					**Not Analyzed**
TEM NYS 198.4 NOB					**Not Analyzed**
Sample ID 361		**Description**	Sub-basement Mezzanine- North East Far Women's Bathroom - Wall Glazed Brick, Grey, Mortar,		
032304172-0355		**Homogeneity**	Homogeneous		
PLM NYS 198.1 Friable	05/01/2023	Gray/ Tan		25.00% Ca Carbonate 15.00% Non-fibrous (other) 60.00% Quartz	**None Detected**
PLM NYS 198.6 VCM					**Not Analyzed**
PLM NYS 198.6 NOB					**Not Analyzed**
TEM NYS 198.4 NOB					**Not Analyzed**
Sample ID 362		**Description**	Sub-basement Mezzanine- North East Bathrooms - Caulking Around Sink, Grey		
032304172-0356		**Homogeneity**	Heterogeneous		
PLM NYS 198.1 Friable					**Not Analyzed**
PLM NYS 198.6 VCM					**Not Analyzed**
PLM NYS 198.6 NOB	04/28/2023	White/ Beige		100.00% Other	**Inconclusive: None Detected**
TEM NYS 198.4 NOB	05/01/2023	White/ Beige		100.00% Other	**None Detected**

Report amended: 05/18/2023 22:28:00 Replaces initial report from: 05/03/2023 11:09:00 Reason Code: Client-Samples Added

EMSL Analytical, Inc.
10-39 45th Road Long Island City, NY 11101
Tel/Fax: (212) 290-0051 / (212) 290-0058
http://www.EMSL.com / manhattanlab@emsl.com

EMSL Order: 032304172
Customer ID: TRCE51
Customer PO: 51494900000000
Project ID:

Test Report:Asbestos Analysis of Bulk Material

Test	Analyzed Date	Color	Non-Asbestos Fibrous	Non-Asbestos Non-Fibrous	Asbestos
Sample ID 363		**Description**	Sub-basement Mezzanine- North East Bathrooms - Caulking Around Sink, Grey		
032304172-0357		**Homogeneity**	Heterogeneous		
PLM NYS 198.1 Friable					**Not Analyzed**
PLM NYS 198.6 VCM					**Not Analyzed**
PLM NYS 198.6 NOB	04/28/2023	White/ Beige		100.00% Other	**Inconclusive: None Detected**
TEM NYS 198.4 NOB	05/01/2023	White/ Beige		100.00% Other	**None Detected**
Sample ID 364		**Description**	Sub-basement Mezzanine- North East Far Women's Bathroom & Maintenance Office - Terrazzo Flooring, Grey		
032304172-0358		**Homogeneity**	Homogeneous		
PLM NYS 198.1 Friable	05/01/2023	Gray		20.00% Ca Carbonate 40.00% Non-fibrous (other) 40.00% Quartz	**None Detected**
PLM NYS 198.6 VCM					**Not Analyzed**
PLM NYS 198.6 NOB					**Not Analyzed**
TEM NYS 198.4 NOB					**Not Analyzed**
Sample ID 365		**Description**	Sub-basement Mezzanine- North East Far Women's Bathroom & Maintenance Office - Terrazzo Flooring, Grey		
032304172-0359		**Homogeneity**	Heterogeneous		
PLM NYS 198.1 Friable	05/01/2023	Gray/ White/ Black		55.00% Ca Carbonate 35.00% Non-fibrous (other) 10.00% Quartz	**None Detected**
PLM NYS 198.6 VCM					**Not Analyzed**
PLM NYS 198.6 NOB					**Not Analyzed**
TEM NYS 198.4 NOB					**Not Analyzed**
Sample ID 366		**Description**	Sub-basement Mezzanine- North East Far Women's Bathroom & Maintenance Office - Terrazzo Flooring, Grey, Mortar		
032304172-0360		**Homogeneity**	Homogeneous		
PLM NYS 198.1 Friable	05/01/2023	Gray		20.00% Ca Carbonate 35.00% Non-fibrous (other) 45.00% Quartz	**None Detected**
PLM NYS 198.6 VCM					**Not Analyzed**
PLM NYS 198.6 NOB					**Not Analyzed**
TEM NYS 198.4 NOB					**Not Analyzed**
Sample ID 367		**Description**	Sub-basement Mezzanine- North East Far Women's Bathroom & Maintenance Office - Terrazzo Flooring, Grey, Mortar		
032304172-0361		**Homogeneity**	Homogeneous		
PLM NYS 198.1 Friable	05/01/2023	Gray/ White/ Black		55.00% Ca Carbonate 33.00% Non-fibrous (other) 12.00% Quartz	**None Detected**
PLM NYS 198.6 VCM					**Not Analyzed**
PLM NYS 198.6 NOB					**Not Analyzed**
TEM NYS 198.4 NOB					**Not Analyzed**

Report amended: 05/18/2023 22:28:00 Replaces initial report from: 05/03/2023 11:09:00 Reason Code: Client-Samples Added

EMSL Analytical, Inc.
10-39 45th Road Long Island City, NY 11101
Tel/Fax: (212) 290-0051 / (212) 290-0058
http://www.EMSL.com / manhattanlab@emsl.com

EMSL Order: 032304172
Customer ID: TRCE51
Customer PO: 51494900000000
Project ID:

Test Report:Asbestos Analysis of Bulk Material

Test	Analyzed Date	Color	Non-Asbestos Fibrous	Non-Asbestos Non-Fibrous	Asbestos
Sample ID 368		**Description**	Sub-basement Mezzanine- North East offices - Adhesive associated With Black Linoleum Flooring, Black		
032304172-0362		**Homogeneity**	Heterogeneous		
PLM NYS 198.1 Friable					**Not Analyzed**
PLM NYS 198.6 VCM					**Not Analyzed**
PLM NYS 198.6 NOB	04/28/2023	Brown/ Black/ Beige		100.00% Other	**Inconclusive: None Detected**
TEM NYS 198.4 NOB	05/01/2023	Brown/ Black/ Beige		100.00% Other	**None Detected**
Sample ID 369		**Description**	Sub-basement Mezzanine- North East offices - Adhesive associated With Black Linoleum Flooring, Black		
032304172-0363		**Homogeneity**	Heterogeneous		
PLM NYS 198.1 Friable					**Not Analyzed**
PLM NYS 198.6 VCM					**Not Analyzed**
PLM NYS 198.6 NOB	04/28/2023	Brown/ Black/ Beige		100.00% Other	**Inconclusive: None Detected**
TEM NYS 198.4 NOB	05/01/2023	Brown/ Black/ Beige		100.00% Other	**None Detected**
Sample ID 370		**Description**	Sub-basement Mezzanine- North East offices - Linoleum Flooring, Black		
032304172-0364		**Homogeneity**	Heterogeneous		
PLM NYS 198.1 Friable					**Not Analyzed**
PLM NYS 198.6 VCM					**Not Analyzed**
PLM NYS 198.6 NOB	04/28/2023	Brown/ Black		100.00% Other	**Inconclusive: None Detected**
TEM NYS 198.4 NOB	05/01/2023	Brown/ Black		100.00% Other	**None Detected**
Sample ID 371		**Description**	Sub-basement Mezzanine- North East offices - Linoleum Flooring, Black		
032304172-0365		**Homogeneity**	Heterogeneous		
PLM NYS 198.1 Friable					**Not Analyzed**
PLM NYS 198.6 VCM					**Not Analyzed**
PLM NYS 198.6 NOB	04/28/2023	Brown/ Black		100.00% Other	**Inconclusive: None Detected**
TEM NYS 198.4 NOB	05/01/2023	Brown/ Black		100.00% Other	**None Detected**
Sample ID 372		**Description**	Sub-basement Mezzanine- North East offices - Mastic Associated With Black Covebase, Black		
032304172-0366		**Homogeneity**	Homogeneous		
PLM NYS 198.1 Friable					**Not Analyzed**
PLM NYS 198.6 VCM					**Not Analyzed**
PLM NYS 198.6 NOB	04/28/2023	Brown		100.00% Other	**Inconclusive: None Detected**
TEM NYS 198.4 NOB	05/01/2023	Brown		100.00% Other	**None Detected**
Sample ID 373		**Description**	Sub-basement Mezzanine- North East offices - Mastic Associated With Black Covebase, Black		
032304172-0367		**Homogeneity**	Homogeneous		
PLM NYS 198.1 Friable					**Not Analyzed**
PLM NYS 198.6 VCM					**Not Analyzed**
PLM NYS 198.6 NOB	04/28/2023	Brown		100.00% Other	**Inconclusive: None Detected**
TEM NYS 198.4 NOB	05/01/2023	Brown		100.00% Other	**None Detected**

Report amended: 05/18/2023 22:28:00 Replaces initial report from: 05/03/2023 11:09:00 Reason Code: Client-Samples Added

EMSL Analytical, Inc.
10-39 45th Road Long Island City, NY 11101
Tel/Fax: (212) 290-0051 / (212) 290-0058
http://www.EMSL.com / manhattanlab@emsl.com

EMSL Order:	032304172
Customer ID:	TRCE51
Customer PO:	51494900000000
Project ID:	

Test Report:Asbestos Analysis of Bulk Material

Test	Analyzed Date	Color	Non-Asbestos Fibrous	Non-Asbestos Non-Fibrous	Asbestos
Sample ID 374 *032304172-0368*		**Description** Sub-basement Mezzanine- North East offices - Covebase, Black **Homogeneity** Homogeneous			
PLM NYS 198.1 Friable					**Not Analyzed**
PLM NYS 198.6 VCM					**Not Analyzed**
PLM NYS 198.6 NOB	04/28/2023	Black		100.00% Other	**Inconclusive: None Detected**
TEM NYS 198.4 NOB	05/01/2023	Black		100.00% Other	**None Detected**
Sample ID 375 *032304172-0369*		**Description** Sub-basement Mezzanine- North East offices - Covebase, Black **Homogeneity** Homogeneous			
PLM NYS 198.1 Friable					**Not Analyzed**
PLM NYS 198.6 VCM					**Not Analyzed**
PLM NYS 198.6 NOB	04/28/2023	Black		100.00% Other	**Inconclusive: None Detected**
TEM NYS 198.4 NOB	05/01/2023	Black		100.00% Other	**None Detected**
Sample ID 376 *032304172-0370*		**Description** 2Nd Floor Office - Drywall, Grey **Homogeneity** Homogeneous			
PLM NYS 198.1 Friable	05/01/2023	Brown/ White	15.00% Cellulose 3.00% Glass	55.00% Gypsum 27.00% Non-fibrous (other)	**None Detected**
PLM NYS 198.6 VCM					**Not Analyzed**
PLM NYS 198.6 NOB					**Not Analyzed**
TEM NYS 198.4 NOB					**Not Analyzed**
Sample ID 377 *032304172-0371*		**Description** 2Nd Floor Office - Drywall, Grey **Homogeneity** Homogeneous			
PLM NYS 198.1 Friable	05/01/2023	Brown/ Gray	8.00% Cellulose	5.00% Ca Carbonate 70.00% Gypsum 17.00% Non-fibrous (other)	**None Detected**
PLM NYS 198.6 VCM					**Not Analyzed**
PLM NYS 198.6 NOB					**Not Analyzed**
TEM NYS 198.4 NOB					**Not Analyzed**
Sample ID 378 *032304172-0372*		**Description** 2Nd Floor Office - Joint Compound, White **Homogeneity** Homogeneous			
PLM NYS 198.1 Friable	05/01/2023	White	2.00% Cellulose	65.00% Ca Carbonate 6.00% Mica 27.00% Non-fibrous (other)	**None Detected**
PLM NYS 198.6 VCM					**Not Analyzed**
PLM NYS 198.6 NOB					**Not Analyzed**
TEM NYS 198.4 NOB					**Not Analyzed**
Sample ID 379 *032304172-0373*		**Description** 2Nd Floor Office - Joint Compound, White **Homogeneity** Homogeneous			
PLM NYS 198.1 Friable	05/01/2023	White	2.00% Cellulose	65.00% Ca Carbonate 5.00% Mica 18.00% Non-fibrous (other) 10.00% Quartz	**None Detected**
PLM NYS 198.6 VCM					**Not Analyzed**
PLM NYS 198.6 NOB					**Not Analyzed**
TEM NYS 198.4 NOB					**Not Analyzed**

Report amended: 05/18/2023 22:28:00 Replaces initial report from: 05/03/2023 11:09:00 Reason Code: Client-Samples Added

EMSL Analytical, Inc.
10-39 45th Road Long Island City, NY 11101
Tel/Fax: (212) 290-0051 / (212) 290-0058
http://www.EMSL.com / manhattanlab@emsl.com

EMSL Order: 032304172
Customer ID: TRCE51
Customer PO: 51494900000000
Project ID:

Test Report:Asbestos Analysis of Bulk Material

Test	Analyzed Date	Color	Non-Asbestos Fibrous	Non-Asbestos Non-Fibrous	Asbestos
Sample ID 380		**Description**	2Nd Floor Office - Joint Compound, White		
032304172-0374		**Homogeneity**	Homogeneous		
PLM NYS 198.1 Friable	05/01/2023	White/ Beige		65.00% Ca Carbonate 6.00% Mica 29.00% Non-fibrous (other)	**None Detected**
PLM NYS 198.6 VCM					**Not Analyzed**
PLM NYS 198.6 NOB					**Not Analyzed**
TEM NYS 198.4 NOB					**Not Analyzed**
Sample ID 381		**Description**	2Nd Floor Office - Joint Compound Tape, White		
032304172-0375		**Homogeneity**	Homogeneous		
PLM NYS 198.1 Friable	05/01/2023	Beige	85.00% Cellulose	15.00% Non-fibrous (other)	**None Detected**
PLM NYS 198.6 VCM					**Not Analyzed**
PLM NYS 198.6 NOB					**Not Analyzed**
TEM NYS 198.4 NOB					**Not Analyzed**
Sample ID 382		**Description**	2Nd Floor Office - Joint Compound Tape, White		
032304172-0376		**Homogeneity**	Homogeneous		
PLM NYS 198.1 Friable	05/01/2023	Tan	85.00% Cellulose	5.00% Ca Carbonate 10.00% Non-fibrous (other)	**None Detected**
PLM NYS 198.6 VCM					**Not Analyzed**
PLM NYS 198.6 NOB					**Not Analyzed**
TEM NYS 198.4 NOB					**Not Analyzed**
Sample ID 383		**Description**	2Nd Floor Office - Mastic Associated With Black Covebase, Black		
032304172-0377		**Homogeneity**	Homogeneous		
PLM NYS 198.1 Friable					**Not Analyzed**
PLM NYS 198.6 VCM					**Not Analyzed**
PLM NYS 198.6 NOB	04/28/2023	Black	None	98.90% Other	**1.10% Chrysotile**
TEM NYS 198.4 NOB	04/28/2023				**Positive Stop (Not Analyzed)**
Sample ID 384		**Description**	2Nd Floor Office - Mastic Associated With Black Covebase, Black		
032304172-0378		**Homogeneity**			
PLM NYS 198.1 Friable					**Not Analyzed**
PLM NYS 198.6 VCM					**Not Analyzed**
PLM NYS 198.6 NOB	04/28/2023				**Positive Stop (Not Analyzed)**
TEM NYS 198.4 NOB	04/28/2023				**Positive Stop (Not Analyzed)**
Sample ID 385		**Description**	2Nd Floor Office - Covebase, Black		
032304172-0379		**Homogeneity**	Homogeneous		
PLM NYS 198.1 Friable					**Not Analyzed**
PLM NYS 198.6 VCM					**Not Analyzed**
PLM NYS 198.6 NOB	04/28/2023	Black	None	94.80% Other	**5.20% Chrysotile**
TEM NYS 198.4 NOB	04/28/2023				**Positive Stop (Not Analyzed)**

Report amended: 05/18/2023 22:28:00 Replaces initial report from: 05/03/2023 11:09:00 Reason Code: Client-Samples Added

EMSL Analytical, Inc.
10-39 45th Road Long Island City, NY 11101
Tel/Fax: (212) 290-0051 / (212) 290-0058
http://www.EMSL.com / manhattanlab@emsl.com

EMSL Order:	032304172
Customer ID:	TRCE51
Customer PO:	51494900000000
Project ID:	

Test Report:Asbestos Analysis of Bulk Material

Test	Analyzed Date	Color	Non-Asbestos Fibrous	Non-Asbestos Non-Fibrous	Asbestos
Sample ID 386		**Description**	2Nd Floor Office - Covebase, Black		
032304172-0380		**Homogeneity**			
PLM NYS 198.1 Friable					**Not Analyzed**
PLM NYS 198.6 VCM					**Not Analyzed**
PLM NYS 198.6 NOB	04/28/2023				**Positive Stop (Not Analyzed)**
TEM NYS 198.4 NOB	04/28/2023				**Positive Stop (Not Analyzed)**
Sample ID 387		**Description**	3Rd Floor Throughout - Interior Window Caulking, Beige		
032304172-0381		**Homogeneity**	Homogeneous		
PLM NYS 198.1 Friable					**Not Analyzed**
PLM NYS 198.6 VCM					**Not Analyzed**
PLM NYS 198.6 NOB	04/28/2023	Gray		100.00% Other	**Inconclusive: None Detected**
TEM NYS 198.4 NOB	05/01/2023	Gray		100.00% Other	**None Detected**
Sample ID 388		**Description**	3Rd Floor Throughout - Interior Window Caulking, Beige		
032304172-0382		**Homogeneity**	Heterogeneous		
PLM NYS 198.1 Friable					**Not Analyzed**
PLM NYS 198.6 VCM					**Not Analyzed**
PLM NYS 198.6 NOB	04/28/2023	Gray/ Beige		100.00% Other	**Inconclusive: None Detected**
TEM NYS 198.4 NOB	05/01/2023	Gray/ Beige		100.00% Other	**None Detected**
Sample ID 283		**Description**	First Floor / Drill Floor, First Floor Mezzanine, Second Floor And Third Floor - Floor Mortar underneath Hardwood Floor, Grey		
032304172-0383		**Homogeneity**	Heterogeneous		
PLM NYS 198.1 Friable	05/02/2023	Gray		45.00% Ca Carbonate 8.00% Mica 11.00% Non-fibrous (other) 36.00% Quartz	**None Detected**
PLM NYS 198.6 VCM					**Not Analyzed**
PLM NYS 198.6 NOB					**Not Analyzed**
TEM NYS 198.4 NOB					**Not Analyzed**
Sample ID 284		**Description**	First Floor / Drill Floor, First Floor Mezzanine, Second Floor And Third Floor - Floor Mortar underneath Hardwood Floor, Grey		
032304172-0384		**Homogeneity**	Heterogeneous		
PLM NYS 198.1 Friable	05/02/2023	Gray		45.00% Ca Carbonate 8.00% Mica 15.00% Non-fibrous (other) 32.00% Quartz	**None Detected**
PLM NYS 198.6 VCM					**Not Analyzed**
PLM NYS 198.6 NOB					**Not Analyzed**
TEM NYS 198.4 NOB					**Not Analyzed**

Report amended: 05/18/2023 22:28:00 Replaces initial report from: 05/03/2023 11:09:00 Reason Code: Client-Samples Added

EMSL Analytical, Inc.
10-39 45th Road Long Island City, NY 11101
Tel/Fax: (212) 290-0051 / (212) 290-0058
http://www.EMSL.com / manhattanlab@emsl.com

EMSL Order: 032304172
Customer ID: TRCE51
Customer PO: 51494900000000
Project ID:

Test Report:Asbestos Analysis of Bulk Material

Test	Analyzed Date	Color	Non-Asbestos Fibrous	Non-Asbestos Non-Fibrous	Asbestos
Sample ID 285		**Description**	First Floor / Drill Floor, First Floor Mezzanine, Second Floor And Third Floor - Floor Mortar underneath Hardwood Floor, Grey		
032304172-0385		**Homogeneity**	Heterogeneous		
PLM NYS 198.1 Friable	05/02/2023	Gray	6.00% Cellulose	44.00% Ca Carbonate 4.00% Mica 14.00% Non-fibrous (other) 32.00% Quartz	**None Detected**
PLM NYS 198.6 VCM					**Not Analyzed**
PLM NYS 198.6 NOB					**Not Analyzed**
TEM NYS 198.4 NOB					**Not Analyzed**
Sample ID 286		**Description**	First Floor / Drill Floor, First Floor Mezzanine, Second Floor And Third Floor - Floor Mortar underneath Hardwood Floor, Grey		
032304172-0386		**Homogeneity**	Heterogeneous		
PLM NYS 198.1 Friable	05/02/2023	Brown/ Gray	2.00% Cellulose	40.00% Ca Carbonate 28.00% Non-fibrous (other) 30.00% Quartz	**None Detected**
PLM NYS 198.6 VCM					**Not Analyzed**
PLM NYS 198.6 NOB					**Not Analyzed**
TEM NYS 198.4 NOB					**Not Analyzed**
Sample ID 287		**Description**	First Floor / Drill Floor, First Floor Mezzanine, Second Floor And Third Floor - Floor Mortar underneath Hardwood Floor, Grey		
032304172-0387		**Homogeneity**	Heterogeneous		
PLM NYS 198.1 Friable	05/02/2023	Brown/ Gray	2.00% Glass	45.00% Ca Carbonate 23.00% Non-fibrous (other) 30.00% Quartz	**None Detected**
PLM NYS 198.6 VCM					**Not Analyzed**
PLM NYS 198.6 NOB					**Not Analyzed**
TEM NYS 198.4 NOB					**Not Analyzed**
Sample ID 288		**Description**	First Floor / Drill Floor, First Floor Mezzanine, Second Floor And Third Floor - Floor Mortar underneath Hardwood Floor, Grey		
032304172-0388		**Homogeneity**	Homogeneous		
PLM NYS 198.1 Friable	05/02/2023	Brown/ Gray	2.00% Cellulose	45.00% Ca Carbonate 2.00% Mica 11.00% Non-fibrous (other) 40.00% Quartz	**None Detected**
PLM NYS 198.6 VCM					**Not Analyzed**
PLM NYS 198.6 NOB					**Not Analyzed**
TEM NYS 198.4 NOB					**Not Analyzed**
Sample ID 389		**Description**	Throughout The walls Behind Plaster And Brick - Pyro Bar block, White		
032304172-0389		**Homogeneity**	Homogeneous		
PLM NYS 198.1 Friable	05/17/2023	Gray		20.00% Ca Carbonate 30.00% Gypsum 50.00% Non-fibrous (other)	**None Detected**
PLM NYS 198.6 VCM					**Not Analyzed**
PLM NYS 198.6 NOB					**Not Analyzed**
TEM NYS 198.4 NOB					**Not Analyzed**

Report amended: 05/18/2023 22:28:00 Replaces initial report from: 05/03/2023 11:09:00 Reason Code: Client-Samples Added

EMSL Analytical, Inc.

10-39 45th Road Long Island City, NY 11101

Tel/Fax: (212) 290-0051 / (212) 290-0058

http://www.EMSL.com / manhattanlab@emsl.com

EMSL Order:	032304172
Customer ID:	TRCE51
Customer PO:	51494900000000
Project ID:	

Test Report:Asbestos Analysis of Bulk Material

Test	Analyzed Date	Color	Non-Asbestos Fibrous	Non-Asbestos Non-Fibrous	Asbestos
Sample ID 390		**Description**	Throughout The walls Behind Plaster And Brick - Pyro Bar block, White		
032304172-0390		**Homogeneity**	Homogeneous		
PLM NYS 198.1 Friable	05/17/2023	Gray		20.00% Ca Carbonate 35.00% Gypsum 45.00% Non-fibrous (other)	**None Detected**
PLM NYS 198.6 VCM					**Not Analyzed**
PLM NYS 198.6 NOB					**Not Analyzed**
TEM NYS 198.4 NOB					**Not Analyzed**
Sample ID 391		**Description**	Throughout The walls Behind Plaster And Brick - Pyro Bar block, White		
032304172-0391		**Homogeneity**	Homogeneous		
PLM NYS 198.1 Friable	05/17/2023	Gray		75.00% Gypsum 20.00% Non-fibrous (other) 5.00% Quartz	**None Detected**
PLM NYS 198.6 VCM					**Not Analyzed**
PLM NYS 198.6 NOB					**Not Analyzed**
TEM NYS 198.4 NOB					**Not Analyzed**
Sample ID 392		**Description**	On Columns Inside Lounge Room Next To Chimney - Plaster, Skim Coat, white		
032304172-0392		**Homogeneity**	Homogeneous		
PLM NYS 198.1 Friable	05/17/2023	White	2.00% Cellulose	70.00% Gypsum 28.00% Non-fibrous (other)	**None Detected**
PLM NYS 198.6 VCM					**Not Analyzed**
PLM NYS 198.6 NOB					**Not Analyzed**
TEM NYS 198.4 NOB					**Not Analyzed**
Sample ID 393		**Description**	On Columns Inside Lounge Room Next To Chimney - Plaster, Skim Coat, white		
032304172-0393		**Homogeneity**	Homogeneous		
PLM NYS 198.1 Friable	05/17/2023	Gray	7.00% Cellulose	85.00% Gypsum 5.00% Non-fibrous (other) 3.00% Quartz	**None Detected**
PLM NYS 198.6 VCM					**Not Analyzed**
PLM NYS 198.6 NOB					**Not Analyzed**
TEM NYS 198.4 NOB					**Not Analyzed**
Sample ID 394		**Description**	Around The Chimney Inside lounge - Plaster, Skim Coat With Base Coat, Brown, White		
032304172-0394		**Homogeneity**	Homogeneous		
PLM NYS 198.1 Friable	05/17/2023	Brown/ Gray	5.00% Cellulose	40.00% Gypsum 55.00% Non-fibrous (other)	**None Detected**
PLM NYS 198.6 VCM					**Not Analyzed**
PLM NYS 198.6 NOB					**Not Analyzed**
TEM NYS 198.4 NOB					**Not Analyzed**

Report amended: 05/18/2023 22:28:00 Replaces initial report from: 05/03/2023 11:09:00 Reason Code: Client-Samples Added

EMSL Analytical, Inc.
10-39 45th Road Long Island City, NY 11101
Tel/Fax: (212) 290-0051 / (212) 290-0058
http://www.EMSL.com / manhattanlab@emsl.com

EMSL Order: 032304172
Customer ID: TRCE51
Customer PO: 51494900000000
Project ID:

Test Report:Asbestos Analysis of Bulk Material

Test	Analyzed Date	Color	Non-Asbestos Fibrous	Non-Asbestos Non-Fibrous	Asbestos
Sample ID 395		**Description**	Around The Chimney Inside lounge - Plaster, Skim Coat With Base Coat, Brown, White		
032304172-0395		**Homogeneity**	Homogeneous		
PLM NYS 198.1 Friable	05/17/2023	Gray		80.00% Gypsum 3.00% Mica 10.00% Non-fibrous (other) 7.00% Quartz	**None Detected**
PLM NYS 198.6 VCM					**Not Analyzed**
PLM NYS 198.6 NOB					**Not Analyzed**
TEM NYS 198.4 NOB					**Not Analyzed**
Sample ID 396		**Description**	Around The Column By The Lecture Entrance In sub- Basement - 4'X4' Ceramic Tiles Backing, Grey		
032304172-0396		**Homogeneity**	Homogeneous		
PLM NYS 198.1 Friable	05/17/2023	Gray/ White		35.00% Ca Carbonate 25.00% Non-fibrous (other) 40.00% Quartz	**None Detected**
PLM NYS 198.6 VCM					**Not Analyzed**
PLM NYS 198.6 NOB					**Not Analyzed**
TEM NYS 198.4 NOB					**Not Analyzed**
Sample ID 397		**Description**	Around The Column By The Lecture Entrance In sub- Basement - 4'X4' Ceramic Tiles Backing, Grey		
032304172-0397		**Homogeneity**	Homogeneous		
PLM NYS 198.1 Friable	05/17/2023	Gray		25.00% Ca Carbonate 10.00% Gypsum 20.00% Non-fibrous (other) 45.00% Quartz	**None Detected**
PLM NYS 198.6 VCM					**Not Analyzed**
PLM NYS 198.6 NOB					**Not Analyzed**
TEM NYS 198.4 NOB					**Not Analyzed**
Sample ID 398		**Description**	Around The Column By The Lecture Entrance In sub- Basement - 4'X4' Ceramic Tiles Grout, Whitte		
032304172-0398		**Homogeneity**	Homogeneous		
PLM NYS 198.1 Friable	05/17/2023	White		40.00% Ca Carbonate 5.00% Mica 55.00% Non-fibrous (other)	**None Detected**
PLM NYS 198.6 VCM					**Not Analyzed**
PLM NYS 198.6 NOB					**Not Analyzed**
TEM NYS 198.4 NOB					**Not Analyzed**
Sample ID 399		**Description**	Around The Column By The Lecture Entrance In sub- Basement - 4'X4' Ceramic Tiles Grout, Whitte		
032304172-0399		**Homogeneity**	Homogeneous		
PLM NYS 198.1 Friable	05/17/2023	White		30.00% Ca Carbonate 55.00% Gypsum 3.00% Mica 5.00% Non-fibrous (other) 7.00% Quartz	**None Detected**
PLM NYS 198.6 VCM					**Not Analyzed**
PLM NYS 198.6 NOB					**Not Analyzed**
TEM NYS 198.4 NOB					**Not Analyzed**

Report amended: 05/18/2023 22:28:00 Replaces initial report from: 05/03/2023 11:09:00 Reason Code: Client-Samples Added

EMSL Analytical, Inc.
10-39 45th Road Long Island City, NY 11101
Tel/Fax: (212) 290-0051 / (212) 290-0058
http://www.EMSL.com / manhattanlab@emsl.com

EMSL Order:	032304172
Customer ID:	TRCE51
Customer PO:	51494900000000
Project ID:	

Test Report:Asbestos Analysis of Bulk Material

Test	Analyzed Date	Color	Non-Asbestos Fibrous	Non-Asbestos Non-Fibrous	Asbestos
Sample ID 400 *032304172-0400*		**Description**	Throughout Basement Mezzanine Room -B5,6,7,10,11 and 12 - Linoleum Adhesive, Black		
		Homogeneity	Heterogeneous		
PLM NYS 198.1 Friable					**Not Analyzed**
PLM NYS 198.6 VCM					**Not Analyzed**
PLM NYS 198.6 NOB	05/17/2023	Black		100.00% Other	**Inconclusive: None Detected**
TEM NYS 198.4 NOB	05/18/2023	Black		100.00% Other	**None Detected**
Sample ID 401 *032304172-0401*		**Description**	Throughout Basement Mezzanine Room -B5,6,7,10,11 and 12 - Linoleum Adhesive, Black		
		Homogeneity	Heterogeneous		
PLM NYS 198.1 Friable					**Not Analyzed**
PLM NYS 198.6 VCM					**Not Analyzed**
PLM NYS 198.6 NOB	05/17/2023	Black		100.00% Other	**Inconclusive: None Detected**
TEM NYS 198.4 NOB	05/18/2023	Black		100.00% Other	**None Detected**
Sample ID 402 *032304172-0402*		**Description**	Throughout Basement Mezzanine Room -B5,6,7,10,11 and 12 - Linoleum Adhesive, Black		
		Homogeneity	Heterogeneous		
PLM NYS 198.1 Friable					**Not Analyzed**
PLM NYS 198.6 VCM					**Not Analyzed**
PLM NYS 198.6 NOB	05/17/2023	Black		100.00% Other	**Inconclusive: None Detected**
TEM NYS 198.4 NOB	05/18/2023	Black	None	96.50% Other	**3.50% Chrysotile**
Sample ID 403 *032304172-0403*		**Description**	Throughout Basement Mezzanine Room -B5,6,7,10,11 and 12 - Linoleum Adhesive, Black		
		Homogeneity	Heterogeneous		
PLM NYS 198.1 Friable					**Not Analyzed**
PLM NYS 198.6 VCM					**Not Analyzed**
PLM NYS 198.6 NOB	05/17/2023	Black		100.00% Other	**Inconclusive: None Detected**
TEM NYS 198.4 NOB	05/18/2023				**Positive Stop (Not Analyzed)**
Sample ID 404 *032304172-0404*		**Description**	Throughout Basement Mezzanine Room -B-7 - 9'X9' Floor Tile Mastic, Black		
		Homogeneity	Heterogeneous		
PLM NYS 198.1 Friable					**Not Analyzed**
PLM NYS 198.6 VCM					**Not Analyzed**
PLM NYS 198.6 NOB	05/17/2023	Black	None	100.00% Other	**Inconclusive : <1% Chrysotile**
TEM NYS 198.4 NOB	05/17/2023				**Positive Stop (Not Analyzed)**
Sample ID 405 *032304172-0405*		**Description**	Throughout Basement Mezzanine Room -B-7 - 9'X9' Floor Tile Mastic, Black		
		Homogeneity	Heterogeneous		
PLM NYS 198.1 Friable					**Not Analyzed**
PLM NYS 198.6 VCM					**Not Analyzed**
PLM NYS 198.6 NOB	05/17/2023	Black	None	98.70% Other	**1.30% Chrysotile**
TEM NYS 198.4 NOB	05/17/2023				**Positive Stop (Not Analyzed)**

Report amended: 05/18/2023 22:28:00 Replaces initial report from: 05/03/2023 11:09:00 Reason Code: Client-Samples Added

EMSL Analytical, Inc.
10-39 45th Road Long Island City, NY 11101
Tel/Fax: (212) 290-0051 / (212) 290-0058
http://www.EMSL.com / manhattanlab@emsl.com

EMSL Order: 032304172
Customer ID: TRCE51
Customer PO: 51494900000000
Project ID:

Test Report:Asbestos Analysis of Bulk Material

Test	Analyzed Date	Color	Non-Asbestos Fibrous	Non-Asbestos Non-Fibrous	Asbestos
Sample ID 406 *032304172-0406*		**Description** Throughout Basement Mezzanine Room -B-7 - 9'X9' Floor Tile, Red **Homogeneity** Heterogeneous			
PLM NYS 198.1 Friable					**Not Analyzed**
PLM NYS 198.6 VCM					**Not Analyzed**
PLM NYS 198.6 NOB	05/17/2023	Red	None	98.40% Other	**1.60% Chrysotile**
TEM NYS 198.4 NOB	05/17/2023				**Positive Stop (Not Analyzed)**
Sample ID 407 *032304172-0407*		**Description** Throughout Basement Mezzanine Room -B-7 - 9'X9' Floor Tile, Red **Homogeneity**			
PLM NYS 198.1 Friable					**Not Analyzed**
PLM NYS 198.6 VCM					**Not Analyzed**
PLM NYS 198.6 NOB	05/17/2023				**Positive Stop (Not Analyzed)**
TEM NYS 198.4 NOB	05/17/2023				**Positive Stop (Not Analyzed)**
Sample ID 408 *032304172-0408*		**Description** Throughout Basement Mezzanine Room -B-35 - 12"X12' Floor Tiles Mastic, Black **Homogeneity** Heterogeneous			
PLM NYS 198.1 Friable					**Not Analyzed**
PLM NYS 198.6 VCM					**Not Analyzed**
PLM NYS 198.6 NOB	05/17/2023	Gray/ Black		100.00% Other	**Inconclusive: None Detected**
TEM NYS 198.4 NOB	05/18/2023	Gray/ Black		100.00% Other	**None Detected**
Sample ID 409 *032304172-0409*		**Description** Throughout Basement Mezzanine Room -B-35 - 12"X12' Floor Tiles Mastic, Black **Homogeneity** Heterogeneous			
PLM NYS 198.1 Friable					**Not Analyzed**
PLM NYS 198.6 VCM					**Not Analyzed**
PLM NYS 198.6 NOB	05/17/2023	Gray/ Black		100.00% Other	**Inconclusive: None Detected**
TEM NYS 198.4 NOB	05/18/2023	Gray/ Black		100.00% Other	**None Detected**
Sample ID 410 *032304172-0410*		**Description** Throughout Basement Mezzanine Room -B-35 - 12"X12' Floor Tiles, Grey **Homogeneity** Heterogeneous			
PLM NYS 198.1 Friable					**Not Analyzed**
PLM NYS 198.6 VCM					**Not Analyzed**
PLM NYS 198.6 NOB	05/17/2023	Gray	None	100.00% Other	**Inconclusive : <1% Chrysotile**
TEM NYS 198.4 NOB	05/18/2023	Gray	None	84.00% Other	**16.00% Chrysotile**
Sample ID 411 *032304172-0411*		**Description** Throughout Basement Mezzanine Room -B-35 - 12"X12' Floor Tiles, Grey **Homogeneity** Heterogeneous			
PLM NYS 198.1 Friable					**Not Analyzed**
PLM NYS 198.6 VCM					**Not Analyzed**
PLM NYS 198.6 NOB	05/17/2023	Gray	<1.00% Fibrous (other)	100.00% Other	**Inconclusive: None Detected**
TEM NYS 198.4 NOB	05/18/2023				**Positive Stop (Not Analyzed)**

Report amended: 05/18/2023 22:28:00 Replaces initial report from: 05/03/2023 11:09:00 Reason Code: Client-Samples Added

EMSL Analytical, Inc.
10-39 45th Road Long Island City, NY 11101
Tel/Fax: (212) 290-0051 / (212) 290-0058
http://www.EMSL.com / manhattanlab@emsl.com

EMSL Order: 032304172
Customer ID: TRCE51
Customer PO: 51494900000000
Project ID:

Test Report:Asbestos Analysis of Bulk Material

Test	Analyzed Date	Color	Non-Asbestos Fibrous	Non-Asbestos Non-Fibrous	Asbestos
Sample ID 412		**Description**	Throughout Basement Mezzanine Room -B-39 - 9'X9' Floor Tiles Mastic, Black		
032304172-0412		**Homogeneity**	Heterogeneous		
PLM NYS 198.1 Friable					**Not Analyzed**
PLM NYS 198.6 VCM					**Not Analyzed**
PLM NYS 198.6 NOB	05/17/2023	Gray/ Black		100.00% Other	**Inconclusive: None Detected**
TEM NYS 198.4 NOB	05/18/2023	Gray/ Black	None	100.00% Other	**<1% Chrysotile**
Sample ID 413		**Description**	Throughout Basement Mezzanine Room -B-39 - 9'X9' Floor Tiles Mastic, Black		
032304172-0413		**Homogeneity**	Heterogeneous		
PLM NYS 198.1 Friable					**Not Analyzed**
PLM NYS 198.6 VCM					**Not Analyzed**
PLM NYS 198.6 NOB	05/17/2023	Gray/ Black		100.00% Other	**Inconclusive: None Detected**
TEM NYS 198.4 NOB	05/18/2023	Gray/ Black	None	100.00% Other	**<1% Chrysotile**
Sample ID 414		**Description**	Throughout Basement Mezzanine Room -B-39 - 9'X9' Floor Tiles, Brown		
032304172-0414		**Homogeneity**	Heterogeneous		
PLM NYS 198.1 Friable					**Not Analyzed**
PLM NYS 198.6 VCM					**Not Analyzed**
PLM NYS 198.6 NOB	05/17/2023	Brown	None	96.90% Other	**3.10% Chrysotile**
TEM NYS 198.4 NOB	05/17/2023				**Positive Stop (Not Analyzed)**
Sample ID 415		**Description**	Throughout Basement Mezzanine Room -B-39 - 9'X9' Floor Tiles, Brown		
032304172-0415		**Homogeneity**			
PLM NYS 198.1 Friable					**Not Analyzed**
PLM NYS 198.6 VCM					**Not Analyzed**
PLM NYS 198.6 NOB	05/17/2023				**Positive Stop (Not Analyzed)**
TEM NYS 198.4 NOB	05/17/2023				**Positive Stop (Not Analyzed)**

Report amended: 05/18/2023 22:28:00 Replaces initial report from: 05/03/2023 11:09:00 Reason Code: Client-Samples Added

EMSL Analytical, Inc.
10-39 45th Road Long Island City, NY 11101
Tel/Fax: (212) 290-0051 / (212) 290-0058
http://www.EMSL.com / manhattanlab@emsl.com

EMSL Order:	032304172
Customer ID:	TRCE51
Customer PO:	51494900000000
Project ID:	

Test Report:Asbestos Analysis of Bulk Material

Test	Analyzed Date	Color	Non-Asbestos Fibrous	Non-Asbestos Non-Fibrous	Asbestos

Client submitted samples 389-415 for analysis.

The samples in this report were submitted to EMSL for analysis by Asbestos Analysis of Bulk Materials via NYS ELAP Approved Methods. The reference number for these samples is the EMSL Order ID above. Please use this reference number when calling about these samples.

Report Comments:

Sample Receipt Date:	4/25/2026	Sample Receipt Time:	6:29 PM
Analysis Completed Date:	4/25/2023	Analysis Completed Time:	10:29 PM

Report amended: 05/18/2023 22:28:00 Replaces initial report from: 05/03/2023 11:09:00 Reason Code: Client-Samples Added

EMSL Analytical, Inc.
10-39 45th Road Long Island City, NY 11101
Tel/Fax: (212) 290-0051 / (212) 290-0058
http://www.EMSL.com / manhattanlab@emsl.com

EMSL Order:	032304172
Customer ID:	TRCE51
Customer PO:	51494900000000
Project ID:	

Test Report:Asbestos Analysis of Bulk Material

Test	Analyzed Date	Color	Non-Asbestos Fibrous	Non-Asbestos Non-Fibrous	Asbestos

Analyst(s):



Angelica Serrano PLM NYS 198.1 Friable (45)



Christopher Cernansky PLM NYS 198.1 Friable (6)



Ghaly Hemaya PLM NYS 198.1 Friable (58)



Gabriel Ortiz PLM NYS 198.1 Friable (35)



Jessica Macdonald PLM NYS 198.1 Friable (38)



Laura Harris PLM NYS 198.1 Friable (33)

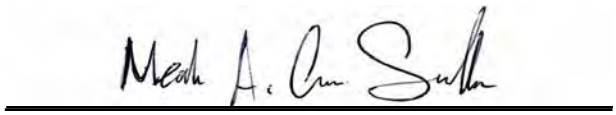

Meah Cross Sevilla PLM NYS 198.1 Friable (3)



Angelica Serrano PLM NYS 198.6 NOB (122)



Christopher Cernansky PLM NYS 198.6 NOB (14)



Gabriel Ortiz PLM NYS 198.6 NOB (7)

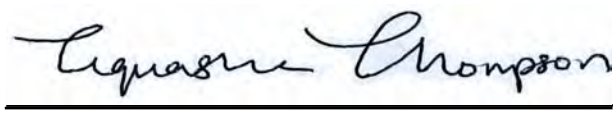

Tiquasha Thompson PLM NYS 198.6 NOB (5)



Isaac Mendez TEM NYS 198.4 NOB (8)



Steven Dutter TEM NYS 198.4 NOB (37)



Venisha Lazarus-Barnes TEM NYS 198.4 NOB (18)

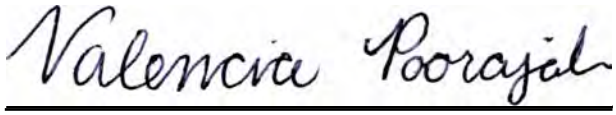

Valencia Poorajah TEM NYS 198.4 NOB (55)

Samples reviewed and approved by:

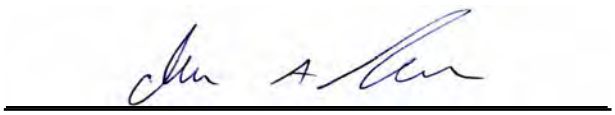

Charles Johnson, Asbestos Laboratory Manager
or Other Approved Signatory

Report amended: 05/18/2023 22:28:00 Replaces initial report from: 05/03/2023 11:09:00 Reason Code: Client-Samples Added

EMSL Analytical, Inc.

10-39 45th Road Long Island City, NY 11101

Tel/Fax: (212) 290-0051 / (212) 290-0058

http://www.EMSL.com / manhattanlab@emsl.com

EMSL Order:	032304172
Customer ID:	TRCE51
Customer PO:	51494900000000
Project ID:	

Test Report:Asbestos Analysis of Bulk Material

EMSL maintains liability limited to cost of analysis. Interpretation and use of test results are the responsibility of the client. This report relates only to the samples reported above, and may not be reproduced, except in full, without written approval by EMSL. EMSL bears no responsibility for sample collection activities or analytical method limitations. The report reflects the samples as received. Results are generated from the field sampling data (sampling volumes and areas, locations, etc.) provided by the client on the Chain of Custody. Samples are within quality control criteria and met method specifications unless otherwise noted. Estimation of uncertainty available upon request. This report is a summary of multiple methods of analysis, fully compliant reports are available upon request. All samples examined for the presence of vermiculite when analyzed via NYS 198.1. A combination of PLM and TEM analysis may be necessary to ensure consistently reliable detection of asbestos. Polarized-light microscopy is not consistently reliable in detecting asbestos in floor coverings and similar non-friable organically bound materials. This report must not be used to claim product endorsement by NVLAP of any agency or the U.S. Government . Quantitative transmission electron microscopy is currently the only method that can be used to determine if this material can be considered or treated as non-asbestos containing. NOB= Non friable organically bound; N/A= Not applicable VCM= Vermiculite containing material.

Samples analyzed by EMSL Analytical, Inc. Long Island City, NY NYS ELAP 11506, NVLAP Lab Code 101048-9

Report amended: 05/18/2023 22:28:00 Replaces initial report from: 05/03/2023 11:09:00 Reason Code: Client-Samples Added

EMSL ANALYTICAL, INC.
10-39 45Th Road
Long Island City, NY 11101
Phone/Fax: (212)290-0051 / (212)290-0058
manhattanlab@emsl.com | http://www.EMSL.com

EMSL ORDER ID: 032304172
EMSL CUSTOMER ID: TRCE51

Attention: Daren Bryant
TRC Environmental Corporation
1430 Broadway

Phone: 212-221-7822
Email: dbryant@trccompanies.com

Customer PO: 5.14949E+13
EMSL Project ID:
Project Name: 514949/ Girandola & Shutkind Construction Corp/ Kingsbridge Armory - 29 West Kingsbridge Road, Bronx, NY 10468

Collected: 04/17/2023
Received: 04/21/2023
Analyzed: 5/16/2023
Reported: 5/23/2023

Asbestos Analysis of NYS ELAP Method 198.8
PLM Analysis for Asbestos in Bulk Surfacing Materials Containing Vermiculite

Lab Number	*Client Sample Identification*	Appearance	Percentage Matrix Material	Percentage non-Asbestos Fibers	Chrysotile Percentage	Amphibole Percentage	Total Percentage
032304172-0196	196, 197, 198 Composite	Brown Fibrous Homogeneous	100.00	0.0	No Asbestos Detected	No Asbestos Detected	No Asbestos Detected

Report Date	Report Revision	Revision Comments
5/23/2023	R0	Initial Report



Charles Johnson, Asbestos Laboratory Manager

or other approved signatory

EMSL ANALYTICAL, INC.
10-39 45Th Road
Long Island City, NY 11101
Phone/Fax: (212)290-0051 / (212)290-0058
manhattanlab@emsl.com | http://www.EMSL.com

EMSL ORDER ID: 032304172
EMSL CUSTOMER ID: TRCE51

Attention: Daren Bryant
TRC Environmental Corporation
1430 Broadway
10th Floor

Phone: 212-221-7822
Email: dbryant@trccompanies.com

Customer PO: 5.14949E+13
EMSL Project ID:
Project Name: 514949/ Girandola & Shutkind Construction Corp/ Kingsbridge Armory - 29 West Kingsbridge Road, Bronx, NY 10468

Collected: 04/17/2023
Received: 04/21/2023
Analyzed: 5/16/2023
Reported: 5/23/2023

Asbestos Analysis of NYS ELAP Method 198.8
PLM Analysis for Asbestos in Bulk Surfacing Materials Containing Vermiculite
Bench Sheet

EMSL Sample ID 032304172-0196 **Crucible ID:**

	Analyst	Date
Gravimetric Prep	MCS	5/10/2023
Chrysotile Analysis	TT	5/13/2023
Centrifugation Date	MCS	5/14/2023
Amphibole Analysis	TT	5/16/2023

Stereoscopic			
Color	Brown	Stereoscopic % Asbestos	
Texture	Fibrous		
Homogeneity	Homogeneous	Vermiculite Detected	Yes

*Initial Weights**	
Weight of Crucible	1.7698
Weight of Crucible and Sub Sample	4.8886
Weight of Sub-Sample	3.1188
Ashing	
Weight of Crucible & Ash	4.3707
Weight of Ash	2.6009
Weight Loss During Ashing	0.5179
Weight Percent Organic and Water	16.6057
Acid Treatment/ Flotation	
Weight of Dish for Floats	8.0000
Weight of Dish & Floats- 1	8.0000
Weight of Dish & Floats- 2	8.0000
Weight of Floats	0.0000
Weight Percent Floats	0.0000
Weight of Dish & Filter for Residue	8.0785
Weight of Dish & Filter & Residue- 1	9.2579
Weight of Dish & Filter & Residue- 2	9.2577
Weight of Residue	1.1792
Weight Loss During Acid/Flotation Treatment	1.4217
Weight Percent Acid-Soluble/Float Materials	45.5848
Weight Percent Residue	37.8094

%Diff	
Criteria <3%	
0.0000	
%Diff	
Criteria <3%	
0.0022	

Non-Asbestos Fiber	Optical Property	Visual %	Calc %
			0
			0

Chrysotile ID Optical Properties				1.550 RI Lot#:	0323A13	Temperature (C°):	22.6
⊥RI	IIRI	Morphology	Sign	Pleochorism	Birefringence	Fiber Color	Extinction

Amphibole ID Optical Properties				1.625 RI Lot#:	0322A133	Temperature (C°)	23.7
⊥RI	IIRI	Morphology	Sign	Pleochorism	Birefringence	Fiber Color	Extinction

PLM Examination of Residue (Chrysotile)	Analyzed	PTCT	Chrysotile	Non-Empty	PTCT:	Chrysotile	Non-Empty	Trace Detected?
Number of Occupied Points	400	Slide 1:	0	50	Slide 5:	0	50	*dropdown select*
Number of Chrysotile Points	0	Slide 2:	0	50	Slide 6:	0	50	
Percent Chrysotile by PTCT	0.00	Slide 3:	0	50	Slide 7:	0	50	**No**
Percent Chrysotile in Sample [1]	0.0000	Slide 4:	0	50	Slide 8:	0	50	

[1] If greater than 1% no further analysis needed

Heavy Liquid Centrifugation		%Diff
Weight of Dish & Filter & Balance of Residue (Post Chrysotile Analysis)- 1	9.1835	Criteria <3%
Weight of Dish & Filter & Balance of Residue (Post Chrysotile Analysis)- 2	9.1834	0.0011
Weight of Balance of Residue	1.1049	
Weight of Dish & Filter for Centrifugate	8.6521	%Diff
Weight of Dish & Filter & Centrifugate- 1	8.6685	Criteria <3%
Weight of Dish & Filter & Centrifugate- 2	8.6686	0.0012
Weight of Centrifugate	0.0165	
Weight Percent Centrifiugate	0.5646	

PLM Examination of Centrifugate (Amphibole)	Analyzed	PTCT	Amphibole	Non-Empty	PTCT	Amphibole	Non-Empty	Trace Detected?
Number of Occupied Points	400	Slide 1:	0	50	Slide 5:	0	50	*dropdown select*
Number of Amphibole Points	0	Slide 2:	0	50	Slide 6:	0	50	
Percent Amphibole by PTCT	0.00	Slide 3:	0	50	Slide 7:	0	50	**No**
Percent Amphibole in Sample	0.0000	Slide 4:	0	50	Slide 8:	0	50	

Percent of Total Asbestos in Sample	**0.0000**

** All Weights in grams*

EMSL ANALYTICAL, INC.
10-39 45Th Road
Long Island City, NY 11101
Phone/Fax: (212)290-0051 / (212)290-0058
manhattanlab@emsl.com | http://www.EMSL.com

EMSL ORDER ID: 032304172
EMSL CUSTOMER ID: TRCE51

Attention: Daren Bryant
TRC Environmental Corporation
1430 Broadway
10th Floor

Phone: 212-221-7822
Email: dbryant@trccompanies.com

Customer PO: 5.14949E+13
EMSL Project ID:
Project Name: 514949/ Girandola & Shutkind Construction Corp/ Kingsbridge Armory - 29 West Kingsbridge Road, Bronx, NY 10468

Collected: 04/17/2023
Received: 04/21/2023
Analyzed: 5/16/2023
Reported: 5/23/2023

Signature Page

Report Date	Report Revision	Revision Comments
5/23/2023	R0	Initial Report



Charles Johnson, Asbestos Laboratory

or other approved signatory

Additional Comments: NYS ELAP ID: 11506

About us

EMSL Analytical, Inc. offers a full line of analytical solutions for over 30 years across North America. For more information about our nationally accredited locations, vast line of testing services, and our food safety solutions please visit www.EMSL.com or call (800) 220-3675.



Disclaimers

EMSL maintains liability limited to cost of analysis. Interpretation and use of test results are the responsibility of the client. This report relates only to the samples reported above, and may not be reproduced, except in full, without written approval by EMSL. EMSL bears no responsibility for sample collection activities or analytical method limitations. The report reflects the samples as received. When the information supplied by the customer can affect the validity of the results, it will be noted on the report.

032304172 Revised

TRC
1430 Broadway New York NY 10018

ASBESTOS BULK SAMPLE CHAIN OF CUSTODY FORM

Client: Girandola & Shutkind Construction Corp	Project Number: 514949.0000.0000	Sampling Technician: Dmitriy Khimich, Miguel Angel Guzman Garcia Mobile App: BSI - New York - HAZMAT Survey
Project Name: Kingsbridge Armory Asbestos, Lead and Mold Limited Interior Survey Kingsbridge Armory 29 West Kingsbridge Road, Bronx New York 10468	Tracking Number:	Requested TAT: 5 DAY

ASBESTOS BULK SAMPLE INFORMATION

Sample Date	Sample Identification	Material Description	Homogeneous Area	Sample Location	Lab Identification (Lab Use Only)
04/17/23	01, 02, 03, 04, 05, 06, 07, 08, 09	Ceiling Plaster - Outer Layer , White	First Floor / Drill Floor, First Floor Mezzanine, Second Floor, Third Floor, Forth Floor And Fifth Floor	See Diagram	
04/17/23	10, 11, 12, 13, 14, 15, 16, 17, 18	Ceiling Plaster - Inner Layer , Brown	First Floor / Drill Floor, First Floor Mezzanine, Second Floor, Third Floor, Forth Floor And Fifth Floor	See Diagram	
04/17/23	19, 20, 21, 22, 23, 24, 25, 26, 27	Wall Plaster - Outer Layer , White	First Floor / Drill Floor, First Floor Mezzanine, Second Floor, Third Floor, Forth Floor And Fifth Floor	See Diagram	
04/17/23	28, 29, 30, 31, 32, 33, 34, 35, 36	Wall Plaster - Inner Layer , Brown	First Floor / Drill Floor, First Floor Mezzanine, Second Floor, Third Floor, Forth Floor And Fifth Floor	See Diagram	
04/17/23	37, 38, 39	Wall Plaster , Grey	First Floor / Drill Floor - Column A6	See Diagram	
04/17/23	40, 41, 42	Cloth Wrap Material on Pipe , Grey	Second Floor 2SE-3 Closet	See Diagram	
04/17/23	43, 44, 45	TSI - Pipe Insulation Debris On The Floor , Grey	First Floor (Offices), First Floor Mezzanine (Offices), Second Floor, Third Floor, Forth Floor And Fifth Floor, Sub Basement, Basement And Basement Mezzanine	See Diagram	
04/18/23	46, 47, 48, 49, 50, 51, 52, 53, 54	Ceiling Plaster - Outer Layer , White	Sub Basement, Basement And Basement Mezzanine	See Diagram	
04/18/23	55, 56, 57, 58, 59, 60, 61, 62, 63	Ceiling Plaster - Inner Layer , Brown	Sub Basement, Basement And Basement Mezzanine	See Diagram	

EMSL MANHATTAN LAB
RECEIVED
23 MAY 13 PM 3:07

Page 1 Of 10

friable/ NOBS
Due 5th

5/17/23

5 w 5-18-23

OrderID: 032304172

032304172 Revised

05/12/23	398,399	4"x4" Ceramic tiles grout , White	Around The Column By The Lecture Entrance In Sub-Basement	See Diagram	
05/12/23	400,401	Linoleum adhesive , Black	Throughout Basement Mezzanine Room -B5,6,7,10,11 And 12	See Diagram	
05/12/23	402,403	Linoleum adhesive , Black	Throughout Basement Mezzanine Room -B5,6,7,10,11 And 12	See Diagram	
05/12/23	404,405	9"x9" floor tile mastic , Black	Throughout Basement Mezzanine Room B-7	See Diagram	
05/12/23	406,407	9"x9" floor tile , Red	Throughout Basement Mezzanine Room B-7	See Diagram	
05/12/23	408,409	12"x12" floor tiles mastic , Black	Throughout Basement Mezzanine Room B-35	See Diagram	
05/12/23	410,411	12"x12" Floor Tiles, Grey	Throughout Basement Mezzanine Room B-35	See Diagram	
05/12/23	412,413	9"x9" Floor Tiles mastic , Black	Throughout Basement Mezzanine Room B-39	See Diagram	
05/12/23	414,415	9"x9" Floor tiles , Brown	Throughout Basement Mezzanine Room B-39	See Diagram	

Special Instruction to Laboratory:
Analyze Layered Samples from Bottom to Top,Perform TEM NOB Analysis if Neccessary,Stop Analysis at First Positive Result in each Layer and Homogeneous Area,This batch of samples start from samples # 389 to # 415

CHAIN OF CUSTODY INFORMATION AND LABORATORY INFORMATION

Relinquished By:	Date and Time	Received By:	Date and Time
1. (Print): Miguel Angel Guzman Garcia	05/12/2023 7:23 pm America/New_York		5/13/23
. (Sign):			3pm
II. (Print):			
(Sign):			

Email Results To:	Analytical Method:	Lab Comments:
Dbryant@trccompanies.com,Dkhimich@trccompanies.com,Fsantaly@trccompanies.com,asigona@trccompanies.com	PLM NYS 198.1 Friable,PLM NYS 198.6 NOB,TEM NYS 198.4 NOB	

EMSL MANHATTAN LAB
RECEIVED
23 MAY 13 PM 3:08

OrderID: 032304172

OrderID: 032304172

032304172 (EM) Revised

TRC
1430 Broadway New York NY 10018

ASBESTOS BULK SAMPLE CHAIN OF CUSTODY FORM

Client: Girandola & Shutkind Construction Corp	Project Number: 514949.0000.0000	Sampling Technician: Dmitriy Khimich, Miguel Angel Guzman Garcia Mobile App: BSI - New York - HAZMAT Survey
Project Name: Kingsbridge Armory Asbestos, Lead and Mold Limited Interior Survey Kingsbridge Armory 29 West Kingsbridge Road, Bronx New York 10468	Tracking Number:	Requested TAT: 5 DAY

ASBESTOS BULK SAMPLE INFORMATION

Sample Date	Sample Identification	Material Description	Homogeneous Area	Sample Location	Lab Identification (Lab Use Only)
04/17/23	01, 02, 03, 04, 05, 06, 07, 08, 09	Ceiling Plaster - Outer Layer , White	First Floor / Drill Floor, First Floor Mezzanine, Second Floor, Third Floor, Forth Floor And Fifth Floor	See Diagram	
04/17/23	10, 11, 12, 13, 14, 15, 16, 17, 18	Ceiling Plaster - Inner Layer , Brown	First Floor / Drill Floor, First Floor Mezzanine, Second Floor, Third Floor, Forth Floor And Fifth Floor	See Diagram	
04/17/23	19, 20, 21, 22, 23, 24, 25, 26, 27	Wall Plaster - Outer Layer , White	First Floor / Drill Floor, First Floor Mezzanine, Second Floor, Third Floor, Forth Floor And Fifth Floor	See Diagram	
04/17/23	28, 29, 30, 31, 32, 33, 34, 35, 36	Wall Plaster - Inner Layer , Brown	First Floor / Drill Floor, First Floor Mezzanine, Second Floor, Third Floor, Forth Floor And Fifth Floor	See Diagram	
04/17/23	37, 38, 39	Wall Plaster , Grey	First Floor / Drill Floor - Column A6	See Diagram	
04/17/23	40, 41, 42	Cloth Wrap Material on Pipe , Grey	Second Floor 2SE-3 Closet	See Diagram	
04/17/23	43, 44, 45	TSI - Pipe Insulation Debris On The Floor , Grey	First Floor (Offices), First Floor Mezzanine (Offices), Second Floor, Third Floor, Forth Floor And Fifth Floor, Sub Basement, Basement And Basement Mezzanine	See Diagram	
04/18/23	46, 47, 48, 49, 50, 51, 52, 53, 54	Ceiling Plaster - Outer Layer , White	Sub Basement, Basement And Basement Mezzanine	See Diagram	
04/18/23	55, 56, 57, 58, 59, 60, 61, 62, 63	Ceiling Plaster - Inner Layer , Brown	Sub Basement, Basement And Basement Mezzanine	See Diagram	

EMSL MANHATTAN LAB
RECEIVED
23 MAY 13 PM 3:07

friable/ NOBS
Due 5th

5/17/23

OrderID: 032304172

032304172 Raised

04/25/23	353,354,355	Fiberglass duct insulation wrap paper, Silver	Sub-basement Mezzanine - NorthEast Kitchen Area	See Diagram	
04/25/23	356,357	Metal HVAC duct vibration cloth, Black	Sub-basement Mezzanine - NorthEast Kitchen Area	See Diagram	
04/25/23	358,359	Wall glazed brick, Grey, Grout,	Sub-basement Mezzanine - NorthEast Far Women's Bathroom	See Diagram	
04/25/23	360,361	Wall glazed brick, Grey, Mortar,	Sub-basement Mezzanine - NorthEast Far Women's Bathroom	See Diagram	
04/25/23	362,363	Caulking around sink, Grey	Sub-basement Mezzanine - NorthEast Bathrooms	See Diagram	
04/25/23	364,365	Terrazzo flooring, Grey	Sub-basement Mezzanine - NorthEast Far Women's Bathroom & Maintenance Office	See Diagram	
04/25/23	366,367	Terrazzo flooring, Grey, Mortar,	Sub-basement Mezzanine - NorthEast Far Women's Bathroom & Maintenance Office	See Diagram	
04/25/23	368,369	Adhesive associated with black linoleum flooring, Black	Sub-basement Mezzanine - NorthEast Offices	See Diagram	
04/25/23	370,371	Linoleum flooring , Black	Sub-basement Mezzanine - NorthEast Offices	See Diagram	
04/25/23	372,373	Mastic associated with black covebase, Black	Sub-basement Mezzanine - NorthEast Offices	See Diagram	
04/25/23	374,375	Covebase, Black	Sub-basement Mezzanine - NorthEast Offices	See Diagram	
04/25/23	376,377	Drywall , Grey	2nd Floor Office	See Diagram	
04/25/23	378,379,380	Joint compound , White	2nd Floor Office	See Diagram	
04/25/23	381,382	Joint compound tape, White	2nd Floor Office	See Diagram	
04/25/23	383,384	Mastic associated with black covebase, Black	2nd Floor Office	See Diagram	
04/25/23	385,386	Covebase, Black	2nd Floor Office	See Diagram	
04/25/23	387,388	Interior window caulking , Beige	3rd Floor Throughout	See Diagram	
05/12/23	389,390,391	Pyro bar block , White	Throughout The Walls Behind Plaster And Brick	See Diagram	
05/12/23	392,393	Plaster, Skim Coat, White	On Columns Inside Lounge Room Next To Chimney	See Diagram	
05/12/23	394,395	Plaster, Skim Coat with Base Coat, Brown, White	Around The Chimney Inside Lounge	See Diagram	
05/12/23	396,397	4"x4" ceramic tiles backing , Grey	Around The Column By The Lecture Entrance In Sub-Basement	See Diagram	

Signature
5/15/23

OrderID: 032304172
Page 2 Of 3
OrderID: 032304172
Page 6 Of 10
23 MAY 13 PM 3:08
RECEIVED

05/12/23	398,399	4"x4" Ceramic tiles grout , White	Around The Column By The Lecture Entrance In Sub-Basement	See Diagram	
05/12/23	400,401	Linoleum adhesive , Black	Throughout Basement Mezzanine Room -B5,6,7,10,11 And 12	See Diagram	
05/12/23	402,403	Linoleum adhesive , Black	Throughout Basement Mezzanine Room -B5,6,7,10,11 And 12	See Diagram	
05/12/23	404,405	9"x9" floor tile mastic , Black	Throughout Basement Mezzanine Room B-7	See Diagram	
05/12/23	406,407	9"x9" floor tile , Red	Throughout Basement Mezzanine Room B-7	See Diagram	
05/12/23	408,409	12"x12" floor tiles mastic , Black	Throughout Basement Mezzanine Room B-35	See Diagram	
05/12/23	410,411	12"x12" Floor Tiles, Grey	Throughout Basement Mezzanine Room B-35	See Diagram	
05/12/23	412,413	9"x9" Floor Tiles mastic , Black	Throughout Basement Mezzanine Room B-39	See Diagram	
05/12/23	414,415	9"x9" Floor tiles , Brown	Throughout Basement Mezzanine Room B-39	See Diagram	

Special Instruction to Laboratory:
Analyze Layered Samples from Bottom to Top,Perform TEM NOB Analysis if Neccessary,Stop Analysis at First Positive Result in each Layer and Homogeneous Area,This batch of samples start from samples # 389 to # 415

CHAIN OF CUSTODY INFORMATION AND LABORATORY INFORMATION

Relinquished By:	Date and Time	Received By:	Date and Time
1. (Print): Miguel Angel Guzman Garcia	05/12/2023 7:23 pm America/New_York		5/13/23
. (Sign):			3pm
II. (Print):			
(Sign):			

Email Results To:
Dbryant@trccompanies.com,Dkhimich@trcccompanies.com,Fsantaly@trccompanies.com,asigona@trccompanies.com

Analytical Method:
PLM NYS 198.1 Friable,PLM NYS 198.6 NOB,TEM NYS 198.4 NOB

Lab Comments:

G.H.

EMSL MANHATTAN LAB
RECEIVED
23 MAY 13 PM 3:08

9/17/23

OrderID: 032304172

OrderID: 032304172

032304172 Raised

04/25/23	353,354,355	Fiberglass duct insulation wrap paper, Silver	Sub-basement Mezzanine - NorthEast Kitchen Area	See Diagram	
04/25/23	356,357	Metal HVAC duct vibration cloth, Black	Sub-basement Mezzanine - NorthEast Kitchen Area	See Diagram	
04/25/23	358,359	Wall glazed brick, Grey, Grout,	Sub-basement Mezzanine - NorthEast Far Women's Bathroom	See Diagram	
04/25/23	360,361	Wall glazed brick, Grey, Mortar,	Sub-basement Mezzanine - NorthEast Far Women's Bathroom	See Diagram	
04/25/23	362,363	Caulking around sink, Grey	Sub-basement Mezzanine - NorthEast Bathrooms	See Diagram	
04/25/23	364,365	Terrazzo flooring, Grey	Sub-basement Mezzanine - NorthEast Far Women's Bathroom & Maintenance Office	See Diagram	
04/25/23	366,367	Terrazzo flooring, Grey, Mortar,	Sub-basement Mezzanine - NorthEast Far Women's Bathroom & Maintenance Office	See Diagram	
04/25/23	368,369	Adhesive associated with black linoleum flooring, Black	Sub-basement Mezzanine - NorthEast Offices	See Diagram	
04/25/23	370,371	Linoleum flooring , Black	Sub-basement Mezzanine - NorthEast Offices	See Diagram	
04/25/23	372,373	Mastic associated with black covebase, Black	Sub-basement Mezzanine - NorthEast Offices	See Diagram	
04/25/23	374,375	Covebase, Black	Sub-basement Mezzanine - NorthEast Offices	See Diagram	
04/25/23	376,377	Drywall , Grey	2nd Floor Office	See Diagram	
04/25/23	378,379,380	Joint compound , White	2nd Floor Office	See Diagram	
04/25/23	381,382	Joint compound tape, White	2nd Floor Office	See Diagram	
04/25/23	383,384	Mastic associated with black covebase, Black	2nd Floor Office	See Diagram	
04/25/23	385,386	Covebase, Black	2nd Floor Office	See Diagram	
04/25/23	387,388	Interior window caulking , Beige	3rd Floor Throughout	See Diagram	
05/12/23	389,390,391	Pyro bar block , White	Throughout The Walls Behind Plaster And Brick	See Diagram	
05/12/23	392,393	Plaster, Skim Coat, White	On Columns Inside Lounge Room Next To Chimney	See Diagram	
05/12/23	394,395	Plaster, Skim Coat with Base Coat, Brown, White	Around The Chimney Inside Lounge	See Diagram	
05/12/23	396,397	4"x4" ceramic tiles backing , Grey	Around The Column By The Lecture Entrance In Sub-Basement	See Diagram	

Page 9 Of 10

EMSI MANHATTAN LAB RECEIVED 23 MAY 13 PM 3:08

OrderID: 032304172

Atlas Environmental Lab, Corp
255 W 36th Street Suite 1503
New York, NY 10018
Phone:(212) 563-0400 Fax:(718) 563-0401
www.atlasenvironmentallab.com

REPORT OF ANALYSIS FOR LEAD PAINT

Client: TRC
Collected by: Client
Project Name/No.: Kingsbridge Armory Asbestos and Lead Limited Additional Survey / 514949.0000.00
Project Address: Kingsbridge Armory
Work Area:

Lab ID: LP0123929.REV
Date Sampled: 1/16/2023
Date Received: 1/16/2023
Date Analyzed: 1/17/2023
Report Date: 1/24/2023

Client ID #	Lab ID #	Location/Description	Result (% Pb W/W)
LCP-01	LP0123929-1	Light Gray Paint - Plaster - Lobby Ceiling	9.75
LCP-02	LP0123929-2	Light Gray Paint - Plaster - Lobby Wall	14.10
LCP-03	LP0123929-3	Dark Gray Paint - Concrete - Lobby Wall Foundation	0.31
LCP-04	LP0123929-4	Brown Paint - Brick - Assembly Area Lower Wall/Outside the Lobby	0.20
LCP-05	LP0123929-5	Grey Paint - Brick - Assembly Area Upper Wall/Outside the Lobby	0.40
LCP-06	LP0123929-6	Brown Paint - Wood - Door between Assembly Area and The Lobby	0.08
LCP-07	LP0123929-7	Grey Paint - Concrete - Assembly Area Floor	0.16

MG

Analysis Method: EPA 7000B
Prep Method: EPA 3050B
RL (Reporting limit): 0.03% by weights (based upon 100 mg sampled)
HUD Guideline define lead based paint, when lead levels are equal or greater than 0.5% by weight.
NYS - ELAP#11999, AIHA-LAP, LLC ID: 208306, CT Reg. # PH-0154

Analyst: EG
Approved by:

Collection procedure, protocols and sample locations are based on information provided by the client submitting the samples;
and as such, Atlas Environmental Labs disclaims any knowledge of and liability for the accuracy and completeness of this information.
The results related only to the items tested. Lead results are not corrected for blank.

L-PD123929

TRC

1430 Broadway New York NY 10018

LEAD CONTAINING PAINT BULK SAMPLE CHAIN OF CUSTODY FORM

Client: Girandola & Shutkind Construction Corp	Project Number: 514949.0000.0000	Sampling Technician: Dmitriy Khimich
Project Name: Kingsbridge Armory Asbestos and Lead Limited Additional Survey Kingsbridge Armory	Tracking Number:	Requested TAT: 3 DAY

LEAD CONTAINING PAINT BULK SAMPLE INFORMATION

Sample Date	Sample Identification	Material Description	Substrate	Sample Location	Lab Identification (Lab Use Only)
01/16/23	LCP- 01	Light Gray Paint	Plaster	Lobby Ceiling	9.75
01/16/23	LCP- 02	Light Gray Paint	Plaster	Lobby Wall	14.10
01/16/23	LCP- 03	Dark Gray Paint	Concrete	Lobby Wall Foundation	0.34
01/16/23	LCP- 04	Brown Paint	Brick	Assembly Area Lower Wall / Outside The Lobby	0.20
01/16/23	LCP- 05	Grey Paint	Brick	Assembly Area Upper Wall / Outside The Lobby	0.40
01/16/23	LCP- 06	Brown Paint	Wood	Door Between Assembly Area & The Lobby	0.08
01/16/23	LCP- 07	Grey Paint	Concrete	Assembly Area Floor	0.16

Special Instruction to Laboratory:
N/A

CHAIN OF CUSTODY INFORMATION AND LABORATORY INFORMATION

Relinquished By:	Date and Time	Received By:	Date and Time
1. (Print): Dmitriy Khimich	01/16/2023 9:01 pm America/New_York	K Baldwin	1-16-23
. (Sign): D Khimich		K Baldwin	21:10
		Elizabeth Grande E Grande	1/17/23 14:30

II. (Print):		Elizabeth Grande	1/17/23 14:30
(Sign):		E. Grande	
Email Results To: Dbryant@trccompanies.com,Dkhimich@trccompanies.com,Fsantaly@trccompanies.com,asigona@trccompanies.com	**Analytical Method:** Lead Chips SW846-7000B	**Lab Comments:**	

Atlas Environmental Lab, Corp
255 W 36th Street Suite 1503
New York, NY 10018
Phone:(212) 563-0400 Fax:(718) 563-0401
www.atlasenvironmentallab.com

REPORT OF ANALYSIS FOR LEAD PAINT

Client: TRC
Collected by: Client
Project Name/No.: Kingsbridge Armory - Limited Asbestos and Lead Additional Testing of the Wall and Floor Pain
Project Address: Kingsbridge Armory
Work Area:

Lab ID: LP01231316
Date Sampled: 1/20/2023
Date Received: 1/20/2023
Date Analyzed: 1/21/2023
Report Date: 1/22/2023

Client ID #	Lab ID #	Location/Description	Result (% Pb W/W)
LCP-01	LP01231316-1	Brown Paint - Brick - Assembly Area - Ground Floor - North Lower Wall	0.85
LCP-02	LP01231316-2	Brown Paint - Brick - Assembly Area - Ground Floor - East Lower Wall	14.3
LCP-03	LP01231316-3	Brown Paint - Brick - Assembly Area - Ground Floor - South Lower Wall	5.01
LCP-04	LP01231316-4	Brown Paint - Brick - Assembly Area - Ground Floor West Lower Wall	4.54
LCP-05	LP01231316-5	Light Grey Paint - Brick - Assembly Area - Ground Floor - North Upper Wall	0.45
LCP-06	LP01231316-6	Light Grey Paint - Brick - Assembly Area - Ground Floor - East Upper Wall	0.28
LCP-07	LP01231316-7	Light Grey Paint - Brick - Assembly Area - Ground Floor - South Upper Wall	0.34
LCP-08	LP01231316-8	Light Grey Paint - Brick - Assembly Area - Ground Floor - West Upper Wall	0.15
LCP-09	LP01231316-9	Light Grey Paint - Brick - Assembly Area - West Balcony Wall	0.40
LCP-10	LP01231316-10	Light Grey Paint - Brick - Assembly Area - East Balcony Wall	0.41
LCP-11	LP01231316-11	Light Grey Paint - Brick - Assembly Area - North Balcony Wall	0.28
LCP-12	LP01231316-12	Grey Paint - Concrete - Assembly Area Floor	0.18

PD

Analysis Method: EPA 7000B
Prep Method: EPA 3050B

RL (Reporting limit): 0.03% by weights (based upon 100 mg sampled)

HUD Guideline define lead based paint, when lead levels are equal or greater than 0.5% by weight.

NYS - ELAP#11999, AIHA-LAP, LLC ID: 208306, CT Reg. # PH-0154

Analyst: LB

Approved by:

Collection procedure, protocols and sample locations are based on information provided by the client submitting the samples; and as such, Atlas Environmental Labs disclaims any knowledge of and liability for the accuracy and completeness of this information. The results related only to the items tested. Lead results are not corrected for blank.

LP0123116

TRC

1430 Broadway New York NY 10018

LEAD CONTAINING PAINT BULK SAMPLE CHAIN OF CUSTODY FORM

Client: Girandola & Shutkind Construction Corp	Project Number: 514949.0000.0000	Sampling Technician: Dmitriy Khimich
Project Name: Kingsbridge Armory - Limited Asbestos and Lead Additional Testing of the Wall and Floor Paint. Kingsbridge Armory	Tracking Number:	Requested TAT: 24 HR

LEAD CONTAINING PAINT BULK SAMPLE INFORMATION

Sample Date	Sample Identification	Material Description	Substrate	Sample Location	Lab Identification (Lab Use Only)	
01/19/23	LCP - 01	Brown Paint	Brick	Assembly Area - Ground Floor - North Lower Wall		0.85
01/19/23	LCP - 02	Brown Paint	Brick	Assembly Area - Ground Floor - East Lower Wall		14.3
01/19/23	LCP - 03	Brown Paint	Brick	Assembly Area - Ground Floor - South Lower Wall		5.01
01/19/23	LCP - 04	Brown Paint	Brick	Assembly Area - Ground Floor - West Lower Wall		4.54
01/19/23	LCP - 05	Light Grey Paint	Brick	Assembly Area - Ground Floor - North Upper Wall		0.45
01/19/23	LCP - 06	Light Grey Paint	Brick	Assembly Area - Ground Floor - East Upper Wall		0.28
01/19/23	LCP - 07	Light Grey Paint	Brick	Assembly Area - Ground Floor - South Upper Wall		0.34
01/19/23	LCP - 08	Light Grey Paint	Brick	Assembly Area - Ground Floor - West Upper Wall		0.15

LP0123136

01/19/23	LCP - 09	Light Grey Paint	Brick	Assembly Area - West Balcony Wall		0.40
01/19/23	LCP - 10	Light Grey Paint	Brick	Assembly Area - East Balcony Wall		0.41
01/20/23	LCP - 11	Light Grey Paint	Brick	Assembly Area - North Balcony Wall		0.28
01/20/23	LCP - 12	Grey Paint	Concrete	Assembly Area Floor		0.18

Special Instruction to Laboratory:
N/A

CHAIN OF CUSTODY INFORMATION AND LABORATORY INFORMATION

Relinquished By:	Date and Time	Received By:	Date and Time
1. (Print): Dmitriy Khimich	01/20/2023 9:02 pm America/New_York	Anita Liu	1-20-23 21:30
. (Sign): D.Khimich			
II. (Print):		Analyst: Leonardo Agdon	1/21/23 7:30pm
(Sign):			

Email Results To:	Analytical Method:	Lab Comments:
Dbryant@trccompanies.com,Dkhimich@trccompanies.com,Fsantaly@trccompanies.com,asigona@trccompanies.com	Lead Chips SW846-7000B	

EMSL Analytical, Inc.
528 Mineola Avenue, Carle Place, NY 11514
Phone/Fax: (516) 997-7251 / (516) 997-7528
http://www.EMSL.com carleplacelab@emsl.com

EMSL Order:	062307015
CustomerID:	TRCE51
CustomerPO:	514949.0000
ProjectID:	

Attn: **Daren Bryant**
TRC Environmental Corporation
1430 Broadway
10th Floor
New York, NY 10018

Phone:	(212) 221-7822
Fax:	(212) 221-7840
Received:	4/21/2023 06:53 PM
Collected:	4/18/2023

Project: **Girandola & Shutkind Construction Corp, Kingsbridge Armory Asbestos, Lead and Mold Limited Interior Survey Kingsbridge Armory,**

Test Report: Lead in Paint Chips by Flame AAS (SW 846 3051A/7000B)*

Client Sample Description	*Lab ID*	*Collected*	*Analyzed*	*Weight*	*Lead Concentration*
LCP - 01	*062307015-0001*	4/18/2023	4/26/2023	0.2556 g	0.14 % wt
	Site: Wall Desc: Tan Color Paint - Concrete				
LCP - 02	*062307015-0002*	4/18/2023	4/26/2023	0.2611 g	0.027 % wt
	Site: Metal frames Desc: Gray Paint - Metal				
LCP - 03	*062307015-0003*	4/18/2023	4/26/2023	0.2676 g	0.21 % wt
	Site: Slop sink Desc: Green Paint - Metal				
LCP - 04	*062307015-0004*	4/18/2023	4/26/2023	0.2612 g	0.20 % wt
	Site: Walls lower part Desc: Gray Paint - Concrete				
LCP - 05	*062307015-0005*	4/18/2023	4/26/2023	0.278 g	0.039 % wt
	Site: Walls Desc: Gray Paint - Concrete				
LCP - 06	*062307015-0006*	4/18/2023	4/26/2023	0.2668 g	0.062 % wt
	Site: Walls Desc: White Paint - Wood				
LCP - 07	*062307015-0007*	4/18/2023	4/26/2023	0.2653 g	0.096 % wt
	Site: Walls Desc: Pink Paint - Wood				
LCP - 08	*062307015-0008*	4/18/2023	4/26/2023	0.2635 g	0.024 % wt
	Site: Walls and ceilings Desc: White Paint - Plaster				
LCP - 09	*062307015-0009*	4/18/2023	4/26/2023	0.2773 g	7.1 % wt
	Site: Walls Desc: Gray Paint - Concrete				
LCP - 10	*062307015-0010*	4/18/2023	4/26/2023	0.257 g	0.91 % wt
	Site: Walls Desc: Brown Paint - Wood				
LCP - 11	*062307015-0011*	4/18/2023	4/26/2023	0.2853 g	1.2 % wt
	Site: Walls and ceilings Desc: Light Blue Paint - Plaster				

James Han, Chemistry Laboratory Manager
or other approved signatory

EMSL maintains liability limited to cost of analysis. Interpretation and use of test results are the responsibility of the client. This report relates only to the samples reported above, and may not be reproduced, except in full, without written approval by EMSL. EMSL bears no responsibility for sample collection activities or analytical method limitations. The report reflects the samples as received. Results are generated from the field sampling data (sampling volumes and areas, locations, etc.) provided by the client on the Chain of Custody. Samples are within quality control criteria and met method specifications unless otherwise noted.
Analysis following Lead in Paint by EMSL SOP/Determination of Environmental Lead by FLAA. Reporting limit is 0.008% wt. based on the minimum sample weight per our SOP. "<" (less than) result signifies the analyte was not detected at or above the reporting limit. Measurement of uncertainty is available upon request. Definitions of modifications are available upon request.

Samples analyzed by EMSL Analytical, Inc. Carle Place, NY AIHA LAP, LLC-ELLAP Accredited #102344, CT PH-0249, NYS ELAP 11469, CA 2339

Initial report from 04/28/2023 09:46:40

EMSL Analytical, Inc.
528 Mineola Avenue, Carle Place, NY 11514
Phone/Fax: (516) 997-7251 / (516) 997-7528
http://www.EMSL.com carleplacelab@emsl.com

EMSL Order:	062307015
CustomerID:	TRCE51
CustomerPO:	514949.0000
ProjectID:	

Attn: **Daren Bryant**
TRC Environmental Corporation
1430 Broadway
10th Floor
New York, NY 10018

Phone:	(212) 221-7822
Fax:	(212) 221-7840
Received:	4/21/2023 06:53 PM
Collected:	4/18/2023

Project: **Girandola & Shutkind Construction Corp, Kingsbridge Armory Asbestos, Lead and Mold Limited Interior Survey Kingsbridge Armory,**

Test Report: Lead in Paint Chips by Flame AAS (SW 846 3051A/7000B)*

Client Sample Description	*Lab ID*	*Collected*	*Analyzed*	*Weight*	*Lead Concentration*
LCP - 12	*062307015-0012*	4/18/2023	4/26/2023	0.2881 g	0.47 % wt
	Site: Walls and ceilings Desc: Beige Paint - Plaster				
LCP - 13	*062307015-0013*	4/18/2023	4/26/2023	0.2934 g	11 % wt
	Site: Walls and ceilings Desc: Blue Paint - Plaster				
LCP - 14	*062307015-0014*	4/18/2023	4/26/2023	0.2734 g	0.014 % wt
	Site: Ceilings Desc: Black Paint - Plaster				
LCP - 15	*062307015-0015*	4/18/2023	4/26/2023	0.2949 g	<0.0080 % wt
	Site: Ceilings and walls Desc: White Paint - Plaster				
LCP - 16	*062307015-0016*	4/18/2023	4/26/2023	0.2567 g	5.0 % wt
	Site: Walls Desc: Red Paint - Plaster				
LCP - 17	*062307015-0017*	4/18/2023	4/26/2023	0.2845 g	17 % wt
	Site: Walls and ceilings Desc: Yellow Paint - Plaster				
LCP - 18	*062307015-0018*	4/18/2023	4/26/2023	0.265 g	0.62 % wt
	Site: Walls and metal frames Desc: Green Paint - Metal				
LCP - 19	*062307015-0019*	4/18/2023	4/27/2023	0.2501 g	<0.0080 % wt
	Site: Ceiling Desc: Dark Beige Paint - Plaster				
LCP - 20	*062307015-0020*	4/18/2023	4/27/2023	0.2727 g	1.8 % wt
	Site: Ceiling Desc: Dark Gray Paint - Plaster and Concrete				
LCP - 21	*062307015-0021*	4/18/2023	4/27/2023	0.2918 g	44 % wt
	Site: Ceiling Desc: Green Paint - Plaster and Concrete				
LCP - 22	*062307015-0022*	4/18/2023	4/27/2023	0.2744 g	16 % wt
	Site: Ceiling Desc: Tan Color Paint - Plaster				

James Han, Chemistry Laboratory Manager
or other approved signatory

EMSL maintains liability limited to cost of analysis. Interpretation and use of test results are the responsibility of the client. This report relates only to the samples reported above, and may not be reproduced, except in full, without written approval by EMSL. EMSL bears no responsibility for sample collection activities or analytical method limitations. The report reflects the samples as received. Results are generated from the field sampling data (sampling volumes and areas, locations, etc.) provided by the client on the Chain of Custody. Samples are within quality control criteria and met method specifications unless otherwise noted.
Analysis following Lead in Paint by EMSL SOP/Determination of Environmental Lead by FLAA. Reporting limit is 0.008% wt. based on the minimum sample weight per our SOP. "<" (less than) result signifies the analyte was not detected at or above the reporting limit. Measurement of uncertainty is available upon request. Definitions of modifications are available upon request.

Samples analyzed by EMSL Analytical, Inc. Carle Place, NY AIHA LAP, LLC-ELLAP Accredited #102344, CT PH-0249, NYS ELAP 11469, CA 2339

Initial report from 04/28/2023 09:46:40

EMSL Analytical, Inc.
528 Mineola Avenue, Carle Place, NY 11514
Phone/Fax: (516) 997-7251 / (516) 997-7528
http://www.EMSL.com carleplacelab@emsl.com

EMSL Order:	062307015
CustomerID:	TRCE51
CustomerPO:	514949.0000
ProjectID:	

Attn: **Daren Bryant**
TRC Environmental Corporation
1430 Broadway
10th Floor
New York, NY 10018

Phone:	(212) 221-7822
Fax:	(212) 221-7840
Received:	4/21/2023 06:53 PM
Collected:	4/18/2023

Project: **Girandola & Shutkind Construction Corp, Kingsbridge Armory Asbestos, Lead and Mold Limited Interior Survey Kingsbridge Armory,**

Test Report: Lead in Paint Chips by Flame AAS (SW 846 3051A/7000B)*

Client Sample Description	*Lab ID*	*Collected*	*Analyzed*	*Weight*	*Lead Concentration*
LCP - 23	*062307015-0023*	4/18/2023	4/27/2023	0.2963 g	24 % wt
	Site: Ceiling Desc: Beige Color Paint - Plaster				
LCP - 24	*062307015-0024*	4/18/2023	4/27/2023	0.2923 g	20 % wt
	Site: Ceiling Desc: Green Paint - Plaster				
LCP - 25	*062307015-0025*	4/18/2023	4/27/2023	0.2667 g	0.82 % wt
	Site: Door and frames Desc: Tan Color Paint - Metal				
LCP - 26	*062307015-0026*	4/18/2023	4/27/2023	0.273 g	30 % wt
	Site: Ceiling Desc: Gold Color Paint - Plaster				
LCP - 27	*062307015-0027*	4/18/2023	4/27/2023	0.2501 g	0.077 % wt
	Site: Doors and frames Desc: Black Color Paint - Wood				
LCP - 28	*062307015-0028*	4/18/2023	4/27/2023	0.2651 g	41 % wt
	Site: Walls Desc: Red Color Paint - Plaster				
LCP - 29	*062307015-0029*	4/18/2023	4/27/2023	0.2788 g	31 % wt
	Site: Walls Desc: Yellow Color Paint - Plaster				
LCP - 30	*062307015-0030*	4/18/2023	4/27/2023	0.2515 g	0.041 % wt
	Site: Electric Panel Desc: Gray Color Paint - Metal				
LCP - 31	*062307015-0031*	4/18/2023	4/27/2023	0.2675 g	9.8 % wt
	Site: Walls Desc: Tan Color Paint - Plaster				
LCP - 32	*062307015-0032*	4/18/2023	4/27/2023	0.2517 g	38 % wt
	Site: Walls Desc: Brown Color Paint - Plaster				
LCP - 33	*062307015-0033*	4/18/2023	4/27/2023	0.2822 g	29 % wt
	Site: Walls Desc: Gray Color Paint - Plaster				

James Han, Chemistry Laboratory Manager
or other approved signatory

EMSL maintains liability limited to cost of analysis. Interpretation and use of test results are the responsibility of the client. This report relates only to the samples reported above, and may not be reproduced, except in full, without written approval by EMSL. EMSL bears no responsibility for sample collection activities or analytical method limitations. The report reflects the samples as received. Results are generated from the field sampling data (sampling volumes and areas, locations, etc.) provided by the client on the Chain of Custody. Samples are within quality control criteria and met method specifications unless otherwise noted.
Analysis following Lead in Paint by EMSL SOP/Determination of Environmental Lead by FLAA. Reporting limit is 0.008% wt. based on the minimum sample weight per our SOP. "<" (less than) result signifies the analyte was not detected at or above the reporting limit. Measurement of uncertainty is available upon request. Definitions of modifications are available upon request.

Samples analyzed by EMSL Analytical, Inc. Carle Place, NY AIHA LAP, LLC-ELLAP Accredited #102344, CT PH-0249, NYS ELAP 11469, CA 2339

Initial report from 04/28/2023 09:46:40

EMSL Analytical, Inc.
528 Mineola Avenue, Carle Place, NY 11514
Phone/Fax: (516) 997-7251 / (516) 997-7528
http://www.EMSL.com carleplacelab@emsl.com

EMSL Order:	062307015
CustomerID:	TRCE51
CustomerPO:	514949.0000
ProjectID:	

Attn: **Daren Bryant**
TRC Environmental Corporation
1430 Broadway
10th Floor
New York, NY 10018

Phone:	(212) 221-7822
Fax:	(212) 221-7840
Received:	4/21/2023 06:53 PM
Collected:	4/18/2023

Project: **Girandola & Shutkind Construction Corp, Kingsbridge Armory Asbestos, Lead and Mold Limited Interior Survey Kingsbridge Armory,**

Test Report: Lead in Paint Chips by Flame AAS (SW 846 3051A/7000B)*

Client Sample Description	*Lab ID*	*Collected*	*Analyzed*	*Weight*	*Lead Concentration*
LCP - 34	*062307015-0034*	4/18/2023	4/27/2023	0.267 g	43 % wt
	Site: Walls Desc: Green Color Paint - Plaster				
LCP - 35	*062307015-0035*	4/18/2023	4/27/2023	0.2905 g	48 % wt
	Site: Walls Desc: Beige Color Paint - Plaster				
LCP - 36	*062307015-0036*	4/18/2023	4/27/2023	0.2933 g	38 % wt
	Site: Walls Desc: Blue Color Paint - Plaster				
LCP - 37	*062307015-0037*	4/18/2023	4/27/2023	0.2649 g	39 % wt
	Site: Walls Desc: Gray Color Paint - Plaster				
LCP - 38	*062307015-0038*	4/18/2023	4/27/2023	0.2611 g	32 % wt
	Site: Walls Desc: Gray Color Paint - Plaster				
LCP - 39	*062307015-0039*	4/18/2023	4/27/2023	0.2599 g	25 % wt
	Site: Walls Desc: Beige Color Paint - Plaster				

James Han, Chemistry Laboratory Manager
or other approved signatory

EMSL maintains liability limited to cost of analysis. Interpretation and use of test results are the responsibility of the client. This report relates only to the samples reported above, and may not be reproduced, except in full, without written approval by EMSL. EMSL bears no responsibility for sample collection activities or analytical method limitations. The report reflects the samples as received. Results are generated from the field sampling data (sampling volumes and areas, locations, etc.) provided by the client on the Chain of Custody. Samples are within quality control criteria and met method specifications unless otherwise noted.
Analysis following Lead in Paint by EMSL SOP/Determination of Environmental Lead by FLAA. Reporting limit is 0.008% wt. based on the minimum sample weight per our SOP. "<" (less than) result signifies the analyte was not detected at or above the reporting limit. Measurement of uncertainty is available upon request. Definitions of modifications are available upon request.

Samples analyzed by EMSL Analytical, Inc. Carle Place, NY AIHA LAP, LLC-ELLAP Accredited #102344, CT PH-0249, NYS ELAP 11469, CA 2339

Initial report from 04/28/2023 09:46:40

EMSL Analytical, Inc.
528 Mineola Avenue, Carle Place, NY 11514
Phone/Fax: (516) 997-7251 / (516) 997-7528
http://www.EMSL.com carleplacelab@emsl.com

EMSL Order:	062307323
CustomerID:	TRCE51
CustomerPO:	51494900000000
ProjectID:	

Attn: **Dmitriy Khimich**
TRC Environmental Corporation
1430 Broadway
10th Floor
New York, NY 10018

Phone:	(212) 221-7822
Fax:	(212) 221-7840
Received:	4/26/2023 07:14 PM
Collected:	4/25/2023

Project: **Griandola & Shutkind Construction Corp; Kingsbridge Armory Asbestos, Lead and Mold Limited Interior Survey Kingsbridge Armory;**

Test Report: Lead in Paint Chips by Flame AAS (SW 846 3051A/7000B)*

Client Sample Description	*Lab ID*	*Collected*	*Analyzed*	*Lead Concentration*
LCP-40	*062307323-0001*	4/25/2023	5/1/2023	<0.0080 % wt
	Site: Sub-Basement Mezzanine-NorthEast offices Desc: Pink Paint on Metal Door			
LCP-41	*062307323-0002*	4/25/2023	5/1/2023	<0.0080 % wt
	Site: Sub-Basement Mezzanine-NorthEast offices Desc: Beige Paint on Drywall Walls			
LCP-42	*062307323-0003*	4/25/2023	5/1/2023	5.2 % wt
	Site: Sub-Basement Mezzanine-NorthEast offices Desc: Brown Paint on Plaster Wall			
LCP-43	*062307323-0004*	4/25/2023	5/1/2023	0.27 % wt
	Site: Sub-Basement Mezzanine-NorthEast offices Desc: Pink Paint on Drywall Wall			
LCP-44	*062307323-0005*	4/25/2023	5/1/2023	9.9 % wt
	Site: Sub-Basement Mezzanine-NorthEast offices Desc: Blue Paint on Plaster Wall			
LCP-45	*062307323-0006*	4/25/2023	5/1/2023	15 % wt
	Site: Sub-Basement Mezzanine-NorthEast offices Desc: Beige Paint on Plaster Wall			
LCP-46	*062307323-0007*	4/25/2023	5/1/2023	21 % wt
	Site: Sub-Basement Mezzanine-NorthEast mechanical room Desc: Beige Paint on Plaster Wall			
LCP-47	*062307323-0008*	4/25/2023	5/1/2023	2.2 % wt
	Site: Sub-Basement Mezzanine-Gym Desc: Beige Paint on Brick Wall			
LCP-48	*062307323-0009*	4/25/2023	5/1/2023	0.18 % wt
	Site: Sub-Basement Mezzanine-Gym Desc: Brown Paint on Metal Door			
LCP-49	*062307323-0010*	4/25/2023	5/1/2023	7.4 % wt
	Site: Sub-Basement Mezzanine- NorthWest area Desc: Beige Paint on Metal Column			

James Han, Chemistry Laboratory Manager
or other approved signatory

EMSL maintains liability limited to cost of analysis. Interpretation and use of test results are the responsibility of the client. This report relates only to the samples reported above, and may not be reproduced, except in full, without written approval by EMSL. EMSL bears no responsibility for sample collection activities or analytical method limitations. The report reflects the samples as received. Results are generated from the field sampling data (sampling volumes and areas, locations, etc.) provided by the client on the Chain of Custody. Samples are within quality control criteria and met method specifications unless otherwise noted.
Analysis following Lead in Paint by EMSL SOP/Determination of Environmental Lead by FLAA. Reporting limit is 0.008% wt. based on the minimum sample weight per our SOP. "<" (less than) result signifies the analyte was not detected at or above the reporting limit. Measurement of uncertainty is available upon request. Definitions of modifications are available upon request.

Samples analyzed by EMSL Analytical, Inc. Carle Place, NY AIHA LAP, LLC-ELLAP Accredited #102344, CT PH-0249, NYS ELAP 11469, CA 2339

Initial report from 05/02/2023 08:35:43

0623073323

Courier

TRC

1430 Broadway New York NY 10018

RECEIVED
EMSL ANALYTICAL, INC.
CARLE PLACE, NY

2023 APR 26 P 7:14

LEAD CONTAINING PAINT BULK SAMPLE CHAIN OF CUSTODY FORM

Client: Girandola & Shutkind Construction Corp	Project Number: 514949.0000.0000	Sampling Technician: Dmitriy Khimich, Miguel Angel Guzman Garcia
Project Name: Kingsbridge Armory Asbestos, Lead and Mold Limited Interior Survey Kingsbridge Armory	Tracking Number:	Requested TAT: 5 DAY

LEAD CONTAINING PAINT BULK SAMPLE INFORMATION

Sample Date	Sample Identification	Material Description	Substrate	Sample Location	Lab Identification (Lab Use Only)
04/18/23	LCP - 01	Tan Color Paint	Concrete	Wall	
04/18/23	LCP - 02	Gray Paint	Metal	Metal frames	
04/18/23	LCP - 03	Green Paint	Concrete	Slop sink	
04/18/23	LCP - 04	Gray Paint	Concrete	Walls lower part	
04/18/23	LCP - 05	Gray Paint	Concrete	Walls	
04/18/23	LCP - 06	White Paint	Wood	Walls	
04/18/23	LCP - 07	Pink Paint	Wood	Walls	
04/18/23	LCP - 08	White Paint	Plaster	Walls and ceilings	
04/18/23	LCP - 09	Gray Paint	Concrete	Walls	
04/18/23	LCP - 10	Brown Paint	Wood	Walls	
04/18/23	LCP - 11	Light Blue Paint	Plaster	Walls and ceilings	
04/18/23	LCP - 12	Beige Paint	Plaster	Walls and ceilings	
04/18/23	LCP - 13	Blue Paint	Plaster	Walls and ceilings	
04/18/23	LCP - 14	Black Paint	Plaster	Ceilings	
04/18/23	LCP - 15	White Paint	Plaster	Ceilings and walls	

EMSL MANHATTAN LAB
RECEIVED
23 APR 25 PM 7:32

Received 5/1/23

MB 4/25/23 7:32P

OrderID: 062307323

04/18/23	LCP - 16	Red Paint	Plaster	Walls	
04/18/23	LCP - 17	Yellow Paint	Plaster	Walls and ceilings	
04/18/23	LCP - 18	Green Paint	Metal	Walls and metal frames	
04/18/23	LCP - 19	Dark Beige Paint	Plaster	Ceiling	
04/20/23	LCP - 20	Dark Gray Paint	Plaster And Concrete	Ceiling	
04/20/23	LCP - 21	Green Paint	Plaster And Concrete	Ceiling	
04/20/23	LCP - 22	Tan Color Paint	Plaster	Ceiling	
04/20/23	LCP - 23	Beige Color Paint	Plaster	Ceiling	
04/20/23	LCP - 24	Green Paint	Plaster	Ceiling	
04/20/23	LCP - 25	Tan Color Paint	Metal	Door and frames	
04/20/23	LCP - 26	Gold Color Paint	Plaster	Ceiling	
04/20/23	LCP - 27	Black Color Paint	Wood	Doors and frames	
04/20/23	LCP - 28	Red Color Paint	Plaster	Walls	
04/20/23	LCP - 29	Yellow Color Paint	Plaster	Walls	
04/20/23	LCP - 30	Gray Color Paint	Metal	Electric panel	
04/20/23	LCP - 31	Tan Color Paint	Plaster	Walls	
04/20/23	LCP - 32	Brown Color Paint	Plaster	Walls	
04/20/23	LCP - 33	Gray Color Paint	Plaster	Walls	
04/20/23	LCP - 34	Green Color Paint	Plaster	Walls	
04/20/23	LCP - 35	Beige Color Paint	Plaster	Walls	
04/20/23	LCP - 36	Blue Color Paint	Plaster	Walls	
04/20/23	LCP - 37	Gray Color Paint	Plaster	Walls	
04/20/23	LCP - 38	Gray Color Paint	Plaster	Walls	

RECEIVED
ENSLAVED ANCESTRAL LAB
CARLE PLACE, NY
2023 APR 26 P 1: 4

RECEIVED
ENSLAVED ANCESTRAL LAB
2023 APR 25 PM 7: 32

Page 2 of 4

Order ID: 062307323

04/20/23	LCP - 39	Beige Color Paint	Plaster	Walls	
04/25/23	LCP-40	Pink Paint On Metal Door	Metal	Sub-Basement Mezzanine-NorthEast offices	
04/25/23	LCP-41	Beige Paint On Drywall Walls	Drywall	Sub-Basement Mezzanine-NorthEast offices	
04/25/23	LCP-42	Brown Paint On Plaster Wall	Plaster	Sub-Basement Mezzanine-NorthEast offices	
04/25/23	LCP-43	Pink Paint On Drywall Wall	Drywall	Sub-Basement Mezzanine-NorthEast offices	
04/25/23	LCP-44	Blue Paint On Plaster Wall	Plaster	Sub-Basement Mezzanine-NorthEast offices	
04/25/23	LCP-45	Beige Paint On Plaster Wall	Plaster	Sub-Basement Mezzanine-NorthEast offices	
04/25/23	LCP-46	Beige Paint On Plaster Wall	Plaster	Sub-Basement Mezzanine-NorthEast mechanical room	
04/25/23	LCP-47	Beige Paint On Brick Wall	Brick	Sub-Basement Mezzanine-Gym	
04/25/23	LCP-48	Brown Paint On Metal Door	Metal	Sub-Basement Mezzanine-Gym	
04/25/23	LCP-49	Beige Paint On Metal Column	Metal	Sub-Basement Mezzanine-NorthWest area	

RECEIVED
EMSL ANALYTICAL, INC.
CARLE PLACE, NY
2023 APR 25 P 7:14

EMSL MANHATTAN LAB
RECEIVED
2023 APR 25 PM 7:32

Special Instruction to Laboratory:
This batch of samples start from samples # 40 to # 49.

CHAIN OF CUSTODY INFORMATION AND LABORATORY INFORMATION

Relinquished By:	Date and Time	Received By:	Date and Time

OrderID: 062307323

1. (Print): Yuriy Klimenko	04/25/2023 6:23 pm America/New_York		
. (Sign):			
II. (Print): M Bastien 4/25/23 7:32P			
(Sign):			
Email Results To: Dbryant@trccompanies.com,Dkhimich@trccompanies.com,Fsantaly@trccompanies.com,asigona@trccompanies.com	**Analytical Method:** Lead Chips SW846-7000B	**Lab Comments:**	

Rec: 4/26/23 7:14P

EMSL LABORATORY
RECEIVED
23 APR 25 PM 7:33

Appendix E – Certifications

New York State – Department of Labor
Division of Safety and Health
License and Certificate Unit
State Campus, Building 12
Albany, NY 12240

ASBESTOS HANDLING LICENSE

TRC Environmental Corporation

1430 Broadway, 10th Floor

New York, NY 10018

FILE NUMBER: 99-0373
LICENSE NUMBER: 31038
LICENSE CLASS: RESTRICTED
DATE OF ISSUE: 03/10/2022
EXPIRATION DATE: 03/31/2023

Duly Authorized Representative – Edward Gerdts:

This license has been issued in accordance with applicable provisions of Article 30 of the Labor Law of New York State and of the New York State Codes, Rules and Regulations (12 NYCRR Part 56). It is subject to suspension or revocation for a (1) serious violation of state, federal or local laws with regard to the conduct of an asbestos project, or (2) demonstrated lack of responsibility in the conduct of any job involving asbestos or asbestos material.

This license is valid only for the contractor named above and this license or a photocopy must be prominently displayed at the asbestos project worksite. This license verifies that all persons employed by the licensee on an asbestos project in New York State have been issued an Asbestos Certificate, appropriate for the type of work they perform, by the New York State Department of Labor.

Amy Phillips, Director
For the Commissioner of Labor

SH 432 (8/12)

WE ARE YOUR DOL

NEW YORK STATE | Department of Labor

DIVISION OF SAFETY & HEALTH LICENSE AND CERTIFICATE UNIT, STATE OFFICE CAMPUS, BLDG. 12, ALBANY, NY 12226

ASBESTOS HANDLING LICENSE

TRC Environmental Corporation
1430 Broadway, 10th Floor, New York, NY, 10018

License Number: 31038
License Class: RESTRICTED
Date of Issue: 02/17/2023
Expiration Date: 03/31/2024
Duly Authorized Representative: Edward Gerdts

This license has been issued in accordance with applicable provisions of Article 30 of the Labor Law of New York State and of the New York State Codes, Rules and Regulations (12 NYCRR Part 56). It is subject to suspension or revocation for a (1) serious violation of state, federal or local laws with regard to the conduct of an asbestos project, or (2) demonstrated lack of responsibility in the conduct of any job involving asbestos or asbestos material.

This license is valid only for the contractor named above and this license or a photocopy must be prominently displayed at the asbestos project worksite. This license verifies that all persons employed by the licensee on an asbestos project in New York State have been issued an Asbestos Certificate, appropriate for the type of work they perform, by the New York State Department of Labor.

Amy Phillips, Director
For the Commissioner of Labor

United States Environmental Protection Agency

This is to certify that

TRC Engineers, Inc.

has fulfilled the requirements of the Toxic Substances Control Act (TSCA) Section 402, and has received certification to conduct lead-based paint activities pursuant to 40 CFR Part 745.226

In the Jurisdiction of:

All EPA Administered Lead-based Paint Activities Program States, Tribes and Territories

This certification is valid from the date of issuance and expires April 30, 2024

LBP-2594-2

Certification #

April 21, 2021

Issued On

Michelle Price, Chief

Lead, Heavy Metals, and Inorganics Branch

Dmitriy Khimich

Name	Certification No.	Expiration Date	Certification Type
Dmitriy Khimich	LBP – R-15508-3	07-20-2025	NY Risk Assessor



United States Environmental Protection Agency

This is to certify that

Dmitriy Khimich

has fulfilled the requirements of the Toxic Substances Control Act (TSCA) Section 402, and has received certification to conduct lead-based paint activities pursuant to 40 CFR Part 745.226 as:

Risk Assessor

In the Jurisdiction of:

All EPA Administered Lead-based Paint Activities Program States, Tribes and Territories

This certification is valid from the date of issuance and expires July 20, 2025

LBP-R-15508-3
Certification #

February 18, 2022
Issued On

Ben Conetta, Chief
Chemicals and Multimedia Programs Branch

AMPP™

AWARD OF SUCCESSFUL COMPLETION

IS HEREBY GRANTED TO

Anthony Sigona

WHO HAS SUCCESSFULLY COMPLETED THE FOLLOWING COURSE

C5 Lead/Hazardous Coating Removal Refresher

Forest Hills, NY
November 22, 2022
0.8 CEUs

Pam Nicoletti
Education Director

AUTHORIZED IACET PROVIDER

AMPP is accredited by the International Accreditors for Continuing Education and Training (IACET) and offers IACET CEUs for its learning events that comply with the ANSI/IACET Continuing Education and Training Standard. IACET is recognized internationally as a standard development organization and accrediting body that promotes quality of continuing education and training.

AMPP Association for Materials Protection and Performance (Formally NACE International and SSPC: The Society for Protective Coatings)

This Certificate of Completion denotes successful completion of an AMPP training course and should not be interpreted as the award of Certification.

Anthony Sigona

Name	Certification No.	Expiration Date	Certification Type
Anthony Sigona	11-13902	08/2023	DOL CDI

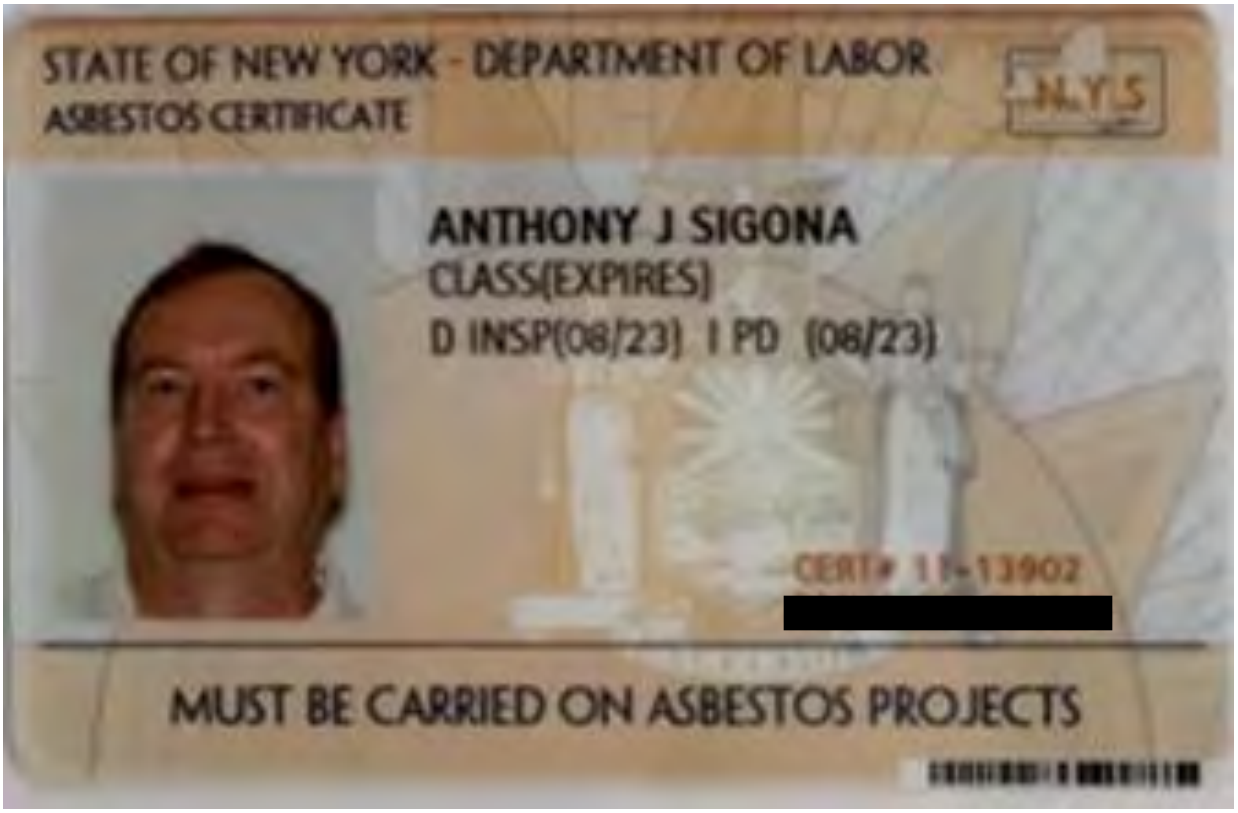

Anthony Sigona

Name	Certification No.	Expiration Date	Certification Type
Anthony Sigona	123175	08/02/2023	NYC DEP Investigator



Dmitriy Khimich

Name	Certification No.	Expiration Date	Certification Type
Dmitriy V. Khimich	97-12243	07/2023	DOL CDH



Dmitriy Khimich

Name	Certification No.	Expiration Date	Certification Type
Dmitriy Khimich	114591	07/19/2023	NYC DEP Investigator



Frank Santaly

Name	Certification No.	Expiration Date	Certification Type
Frank Santaly	90-05044	12/2022	DOL DEI



Frank Santaly

Name	Certification No.	Expiration Date	Certification Type
Frank Santaly	120652	7/31/2023	NYC DEP Investigator

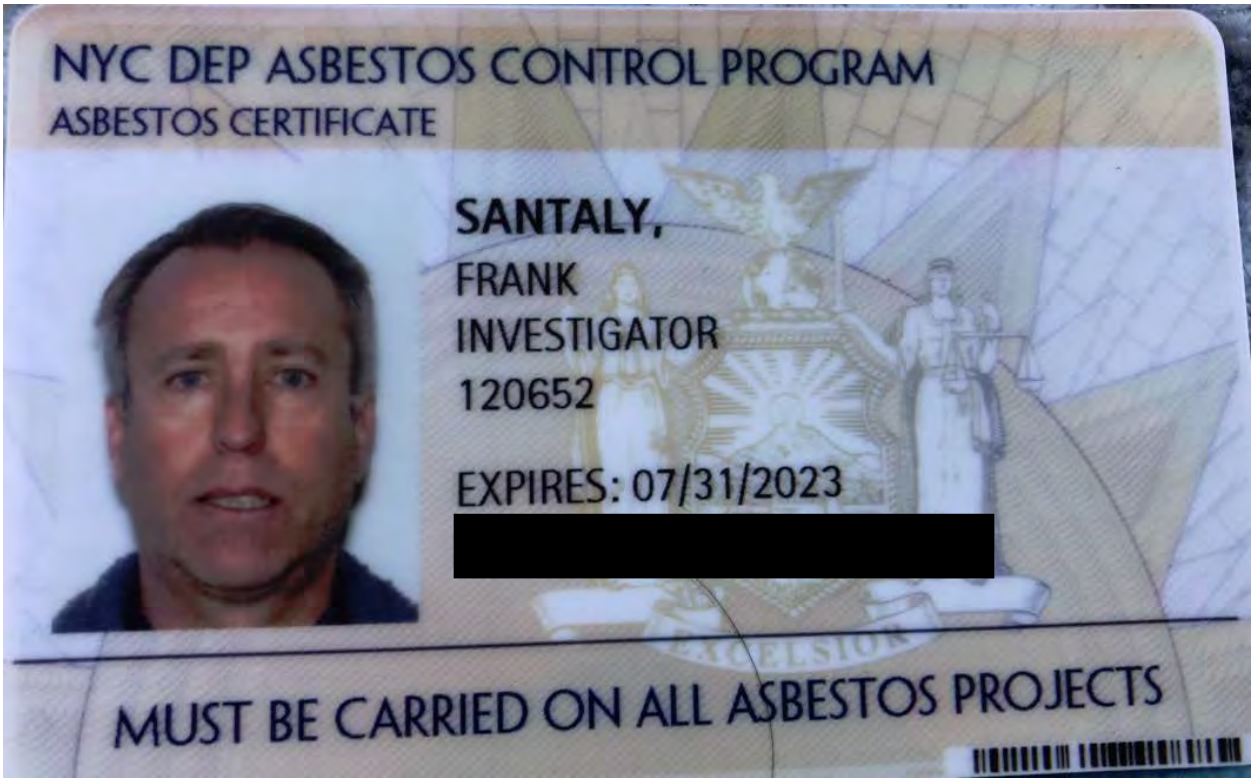

Miguel A. Guzman Garcia

Name	Certification No.	Expiration Date	Certification Type
Miguel A. Guzman Garcia	19-18493	03/2023	DOL CDH

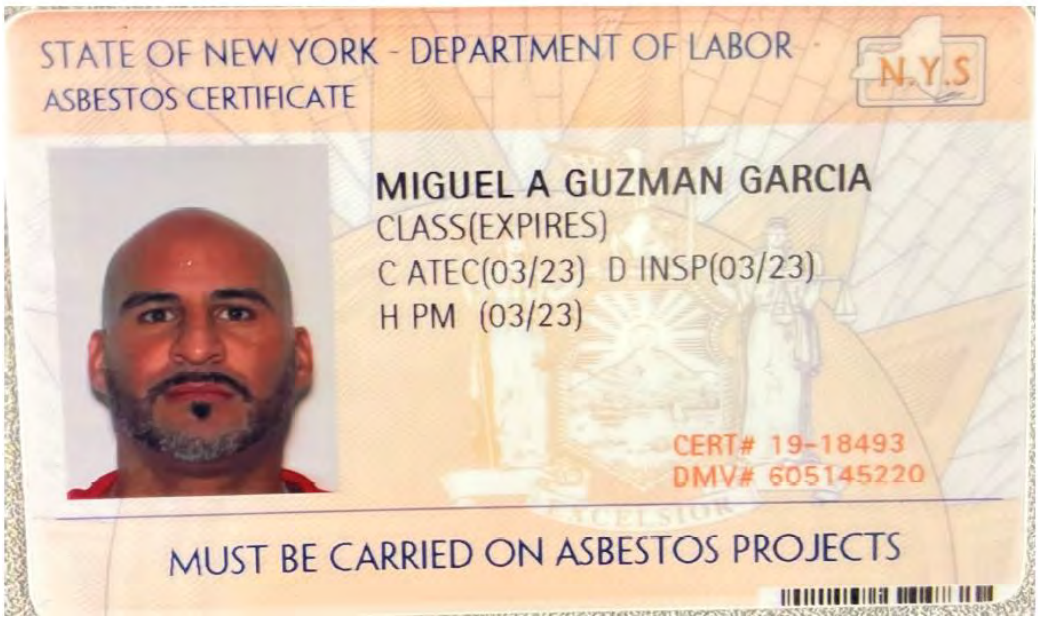

Miguel A. Guzman Garcia

Name	Certification No.	Expiration Date	Certification Type
Miguel A. Guzman Garcia	19-18493	03/2024	DOL CDH

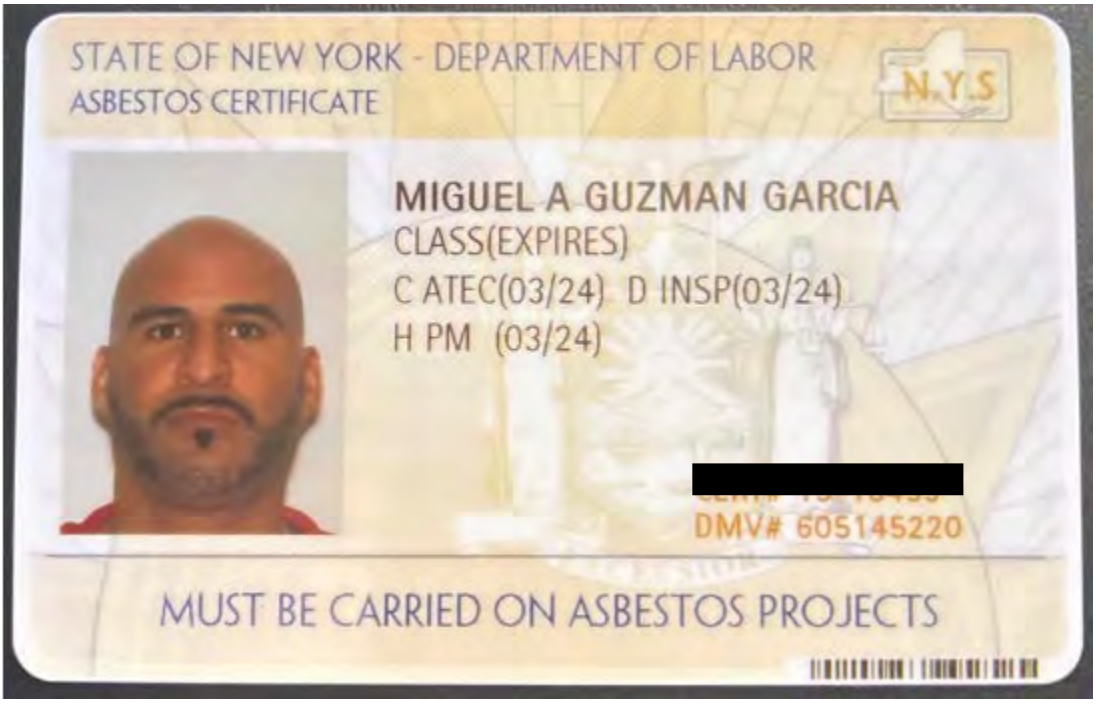

Yuriy Klimenko

Name	Certification No.	Expiration Date	Certification Type
Yuriy Klimenko	07-10425	06/2023	DOL CDH

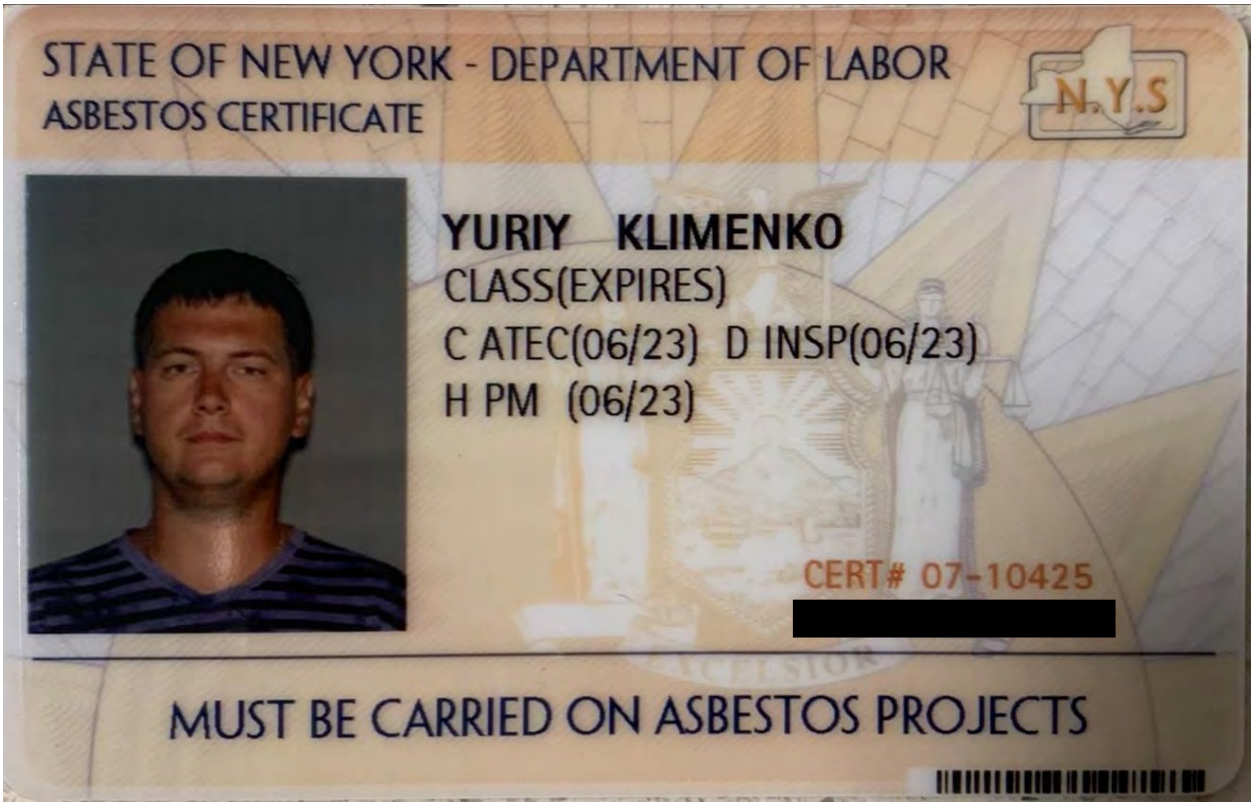

Yuriy Klimenko

Name	Certification No.	Expiration Date	Certification Type
Yuriy Klimenko	139420	06/01/2023	NYC DEP Investigator

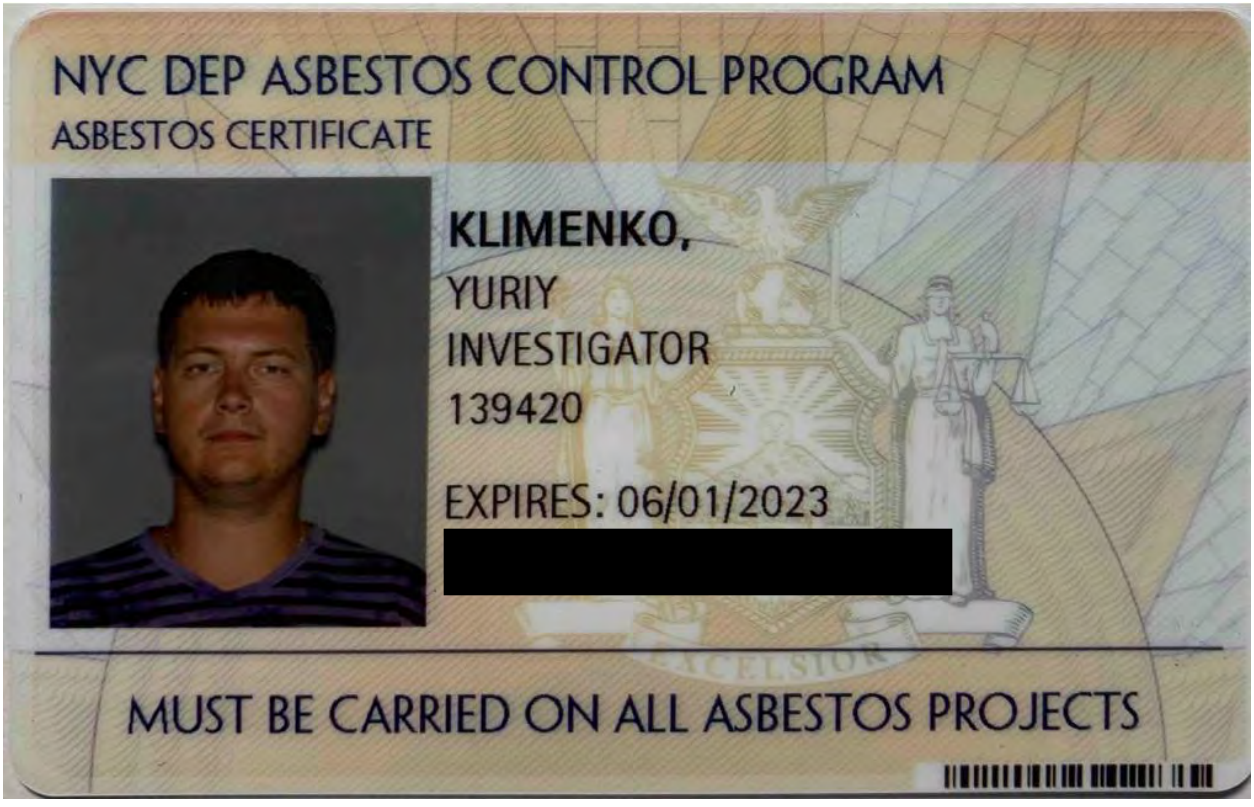

United States Environmental Protection Agency

This is to certify that



Yuriy Klimenko

has fulfilled the requirements of the Toxic Substances Control Act (TSCA) Section 402, and has received certification to conduct lead-based paint activities pursuant to 40 CFR Part 745.226 as:

Risk Assessor

In the Jurisdiction of:

All EPA Administered Lead-based Paint Activities Program States, Tribes and Territories

This certification is valid from the date of issuance and expires August 31, 2023

LBP-R-129192-2

Certification #

July 15, 2020

Issued On

Ben Conetta, Chief

Chemicals and Multimedia Programs Branch

NEW YORK STATE DEPARTMENT OF HEALTH
WADSWORTH CENTER

Expires 12:01 AM April 01, 2023
Issued April 01, 2022

CERTIFICATE OF APPROVAL FOR LABORATORY SERVICE

Issued in accordance with and pursuant to section 502 Public Health Law of New York State

MR. DANIEL CLARKE
EMSL ANALYTICAL, INC.
528 MINEOLA AVE.
CARLE PLACE, NY 11514

NY Lab Id No: 11469

is hereby APPROVED as an Environmental Laboratory for the category
ENVIRONMENTAL ANALYSES SOLID AND HAZARDOUS WASTE
All approved subcategories and/or analytes are listed below:

Miscellaneous

Asbestos in Friable Material	Item 198.1 of Manual
	EPA 600/M4/82/020
Asbestos in Non-Friable Material-PLM	Item 198.6 of Manual (NOB by PLM)
Asbestos in Non-Friable Material-TEM	Item 198.4 of Manual
Asbestos-Vermiculite-Containing Material	Item 198.8 of Manual
Lead in Dust Wipes	EPA 7000B
Lead in Paint	EPA 7000B

Sample Preparation Methods

EPA 3051A

NEW YORK STATE Department of Health

Serial No.: 64680

Property of the New York State Department of Health. Certificates are valid only at the address shown, must be conspicuously posted, and are printed on secure paper. Continued accreditation depends on successful ongoing participation in the Program. Consumers are urged to call (518) 485-5570 to verify the laboratory's accreditation status.

National Voluntary Laboratory Accreditation Program

SCOPE OF ACCREDITATION TO ISO/IEC 17025:2017

EMSL Analytical, Inc.
528 Mineola Ave.
Carle Place, NY 11514
Mr. Daniel Clarke
Phone: 516-997-7251
Email: dclarke@emsl.com
http://www.emsl.com

ASBESTOS FIBER ANALYSIS **NVLAP LAB CODE 101048-10**

Bulk Asbestos Analysis

Code	*Description*
18/A01	EPA -- 40 CFR Appendix E to Subpart E of Part 763, Interim Method of the Determination of Asbestos in Bulk Insulation Samples
18/A03	EPA 600/R-93/116: Method for the Determination of Asbestos in Bulk Building Materials

Airborne Asbestos Analysis

Code	*Description*
18/A02	U.S. EPA's "Interim Transmission Electron Microscopy Analytical Methods-Mandatory and Nonmandatory-and Mandatory Section to Determine Completion of Response Actions" as found in 40 CFR, Part 763, Subpart E, Appendix A.

For the National Voluntary Laboratory Accreditation Program

NEW YORK STATE DEPARTMENT OF HEALTH
WADSWORTH CENTER

Expires 12:01 AM April 01, 2024
Issued April 01, 2022
Revised March 30, 2023

CERTIFICATE OF APPROVAL FOR LABORATORY SERVICE

Issued in accordance with and pursuant to section 502 Public Health Law of New York State

MR. CHARLES JOHNSON
EMSL ANALYTICAL, INC
10-39 45TH ROAD
LONG ISLAND CITY, NY 11101

NY Lab Id No: 11506

is hereby APPROVED as an Environmental Laboratory for the category
ENVIRONMENTAL ANALYSES SOLID AND HAZARDOUS WASTE
All approved subcategories and/or analytes are listed below:

Miscellaneous

Asbestos in Friable Material	Item 198.1 of Manual
	EPA 600/M4/82/020
Asbestos in Non-Friable Material-PLM	Item 198.6 of Manual (NOB by PLM)
Asbestos in Non-Friable Material-TEM	Item 198.4 of Manual
Asbestos-Vermiculite-Containing Mate	Item 198.8 of Manual

Serial No.: 66413

Property of the New York State Department of Health. Certificates are valid only at the address shown and must be conspicuously posted by the laboratory. Continued accreditation depends on the laboratory's successful ongoing participation in the Program. Consumers may verify a laboratory's accreditation status online at https://apps.health.ny.gov/pubdoh/applinks/wc/elappublicweb/, by phone (518) 485-5570 or by email to elap@health.ny.gov.

United States Department of Commerce
National Institute of Standards and Technology

Certificate of Accreditation to ISO/IEC 17025:2017

NVLAP LAB CODE: 101048-9

EMSL Analytical, Inc.

Long Island City, NY

is accredited by the National Voluntary Laboratory Accreditation Program for specific services, listed on the Scope of Accreditation, for:

Asbestos Fiber Analysis

This laboratory is accredited in accordance with the recognized International Standard ISO/IEC 17025:2017. This accreditation demonstrates technical competence for a defined scope and the operation of a laboratory quality management system (refer to joint ISO-ILAC-IAF Communique dated January 2009).

2023-01-25 through 2023-06-30

Effective Dates

For the National Voluntary Laboratory Accreditation Program

National Voluntary Laboratory Accreditation Program

SCOPE OF ACCREDITATION TO ISO/IEC 17025:2017

EMSL Analytical, Inc.
10-39 45th Road
Long Island City, NY 11101
Mr. Charles A. Johnson
Phone: 212-290-0051
Email: cajohnson@emsl.com
http://www.emsl.com

ASBESTOS FIBER ANALYSIS **NVLAP LAB CODE 101048-9**

Bulk Asbestos Analysis

Code	*Description*
18/A01	EPA -- 40 CFR Appendix E to Subpart E of Part 763, Interim Method of the Determination of Asbestos in Bulk Insulation Samples
18/A03	EPA 600/R-93/116: Method for the Determination of Asbestos in Bulk Building Materials

Airborne Asbestos Analysis

Code	*Description*
18/A02	U.S. EPA's "Interim Transmission Electron Microscopy Analytical Methods-Mandatory and Nonmandatory-and Mandatory Section to Determine Completion of Response Actions" as found in 40 CFR, Part 763, Subpart E, Appendix A.

For the National Voluntary Laboratory Accreditation Program

United States Department of Commerce
National Institute of Standards and Technology

Certificate of Accreditation to ISO/IEC 17025:2017

NVLAP LAB CODE: 101048-10

EMSL Analytical, Inc.

Carle Place, NY

is accredited by the National Voluntary Laboratory Accreditation Program for specific services, listed on the Scope of Accreditation, for:

Asbestos Fiber Analysis

This laboratory is accredited in accordance with the recognized International Standard ISO/IEC 17025:2017. This accreditation demonstrates technical competence for a defined scope and the operation of a laboratory quality management system (refer to joint ISO-ILAC-IAF Communique dated January 2009).

2022-07-01 through 2023-06-30

Effective Dates

For the National Voluntary Laboratory Accreditation Program

National Voluntary Laboratory Accreditation Program

SCOPE OF ACCREDITATION TO ISO/IEC 17025:2017

EMSL Analytical, Inc.
528 Mineola Ave.
Carle Place, NY 11514
Mr. Daniel Clarke
Phone: 516-997-7251
Email: dclarke@emsl.com
http://www.emsl.com

ASBESTOS FIBER ANALYSIS **NVLAP LAB CODE 101048-10**

Bulk Asbestos Analysis

Code	*Description*
18/A01	EPA -- 40 CFR Appendix E to Subpart E of Part 763, Interim Method of the Determination of Asbestos in Bulk Insulation Samples
18/A03	EPA 600/R-93/116: Method for the Determination of Asbestos in Bulk Building Materials

Airborne Asbestos Analysis

Code	*Description*
18/A02	U.S. EPA's "Interim Transmission Electron Microscopy Analytical Methods-Mandatory and Nonmandatory-and Mandatory Section to Determine Completion of Response Actions" as found in 40 CFR, Part 763, Subpart E, Appendix A.

For the National Voluntary Laboratory Accreditation Program

NEW YORK STATE DEPARTMENT OF HEALTH
WADSWORTH CENTER

Expires 12:01 AM April 01, 2022
Issued April 01, 2021

CERTIFICATE OF APPROVAL FOR LABORATORY SERVICE

Issued in accordance with and pursuant to section 502 Public Health Law of New York State

MR. JAMES HALL
EMSL ANALYTICAL, INC
307 WEST 38TH STREET
NEW YORK, NY 10018

NY Lab Id No: 11506

is hereby APPROVED as an Environmental Laboratory for the category
ENVIRONMENTAL ANALYSES SOLID AND HAZARDOUS WASTE
All approved subcategories and/or analytes are listed below:

Miscellaneous

Asbestos in Friable Material	Item 198.1 of Manual
	EPA 600/M4/82/020
Asbestos in Non-Friable Material-PLM	Item 198.6 of Manual (NOB by PLM)
Asbestos in Non-Friable Material-TEM	Item 198.4 of Manual
Asbestos-Vermiculite-Containing Material	Item 198.8 of Manual

NEW YORK STATE OF OPPORTUNITY | Department of Health

Serial No.: 63009

Property of the New York State Department of Health. Certificates are valid only at the address shown, must be conspicuously posted, and are printed on secure paper. Continued accreditation depends on successful ongoing participation in the Program. Consumers are urged to call (518) 485-5570 to verify the laboratory's accreditation status.

United States Department of Commerce
National Institute of Standards and Technology

Certificate of Accreditation to ISO/IEC 17025:2017

NVLAP LAB CODE: 101048-9

EMSL Analytical, Inc.

New York, NY

is accredited by the National Voluntary Laboratory Accreditation Program for specific services, listed on the Scope of Accreditation, for:

Asbestos Fiber Analysis

This laboratory is accredited in accordance with the recognized International Standard ISO/IEC 17025:2017. This accreditation demonstrates technical competence for a defined scope and the operation of a laboratory quality management system (refer to joint ISO-ILAC-IAF Communique dated January 2009).

2022-07-01 through 2023-06-30

Effective Dates

For the National Voluntary Laboratory Accreditation Program

National Voluntary Laboratory Accreditation Program

SCOPE OF ACCREDITATION TO ISO/IEC 17025:2017

EMSL Analytical, Inc.
307 W. 38th Street
New York, NY 10018
Mr. Charles A. Johnson
Phone: 212-290-0051
Email: cajohnson@emsl.com
http://www.emsl.com

ASBESTOS FIBER ANALYSIS **NVLAP LAB CODE 101048-9**

Bulk Asbestos Analysis

Code	*Description*
18/A01	EPA -- 40 CFR Appendix E to Subpart E of Part 763, Interim Method of the Determination of Asbestos in Bulk Insulation Samples
18/A03	EPA 600/R-93/116: Method for the Determination of Asbestos in Bulk Building Materials

Airborne Asbestos Analysis

Code	*Description*
18/A02	U.S. EPA's "Interim Transmission Electron Microscopy Analytical Methods-Mandatory and Nonmandatory-and Mandatory Section to Determine Completion of Response Actions" as found in 40 CFR, Part 763, Subpart E, Appendix A.

For the National Voluntary Laboratory Accreditation Program

NEW YORK STATE DEPARTMENT OF HEALTH
WADSWORTH CENTER

Expires 12:01 AM April 01, 2023
Issued April 01, 2022

CERTIFICATE OF APPROVAL FOR LABORATORY SERVICE

Issued in accordance with and pursuant to section 502 Public Health Law of New York State

MS. JACKIE DARVISH
ATLAS ENVIRONMENTAL LABS CORP
255 W 36TH STREET SUITE 1503
NEW YORK, NY 10018

NY Lab Id No: 11999

is hereby APPROVED as an Environmental Laboratory for the category
ENVIRONMENTAL ANALYSES SOLID AND HAZARDOUS WASTE
All approved subcategories and/or analytes are listed below:

Miscellaneous

Asbestos in Friable Material	Item 198.1 of Manual
	EPA 600/M4/82/020
Asbestos in Non-Friable Material-PLM	Item 198.6 of Manual (NOB by PLM)
Asbestos in Non-Friable Material-TEM	Item 198.4 of Manual
Asbestos-Vermiculite-Containing Material	Item 198.8 of Manual
Lead in Dust Wipes	EPA 7000B
Lead in Paint	EPA 7000B

Sample Preparation Methods

EPA 3050B

Serial No.: 64911

Property of the New York State Department of Health. Certificates are valid only at the address shown, must be conspicuously posted, and are printed on secure paper. Continued accreditation depends on successful ongoing participation in the Program. Consumers are urged to call (518) 485-5570 to verify the laboratory's accreditation status.

United States Department of Commerce
National Institute of Standards and Technology

NVLAP®

ilac-MRA

Certificate of Accreditation to ISO/IEC 17025:2017

NVLAP LAB CODE: 500092-0

Atlas Environmental Lab (Asbestos in Bulk)

New York, NY

is accredited by the National Voluntary Laboratory Accreditation Program for specific services, listed on the Scope of Accreditation, for:

Asbestos Fiber Analysis

This laboratory is accredited in accordance with the recognized International Standard ISO/IEC 17025:2017. This accreditation demonstrates technical competence for a defined scope and the operation of a laboratory quality management system (refer to joint ISO-ILAC-IAF Communique dated January 2009).

2022-10-01 through 2023-09-30

Effective Dates

DEPARTMENT OF COMMERCE * UNITED STATES OF AMERICA *

For the National Voluntary Laboratory Accreditation Program

National Voluntary Laboratory Accreditation Program

SCOPE OF ACCREDITATION TO ISO/IEC 17025:2017

Atlas Environmental Lab (Asbestos in Bulk)
255 W 36th Street Suite #1503
New York, NY 10018
Ms. Jackie Darvish
Phone: 212-563-0400 Fax: 212-563-0401
Email: jdarvish@atlasenvironmentallab.com
http://www.atlasenvironmentallab.com

ASBESTOS FIBER ANALYSIS

NVLAP LAB CODE 500092-0

Bulk Asbestos Analysis

Code	*Description*
18/A01	EPA -- 40 CFR Appendix E to Subpart E of Part 763, Interim Method of the Determination of Asbestos in Bulk Insulation Samples
18/A03	EPA 600/R-93/116: Method for the Determination of Asbestos in Bulk Building Materials

Airborne Asbestos Analysis

Code	*Description*
18/A02	U.S. EPA's "Interim Transmission Electron Microscopy Analytical Methods-Mandatory and Nonmandatory-and Mandatory Section to Determine Completion of Response Actions" as found in 40 CFR, Part 763, Subpart E, Appendix A.

For the National Voluntary Laboratory Accreditation Program

Effective 2022-10-01 through 2023-09-30